CENSUS OF INDIA, 1971

SERIES 16

ORISSA

PART X

DISTRICT CENSUS HANDBOOK

PART B—TOWN AND VILLAGEWISE PRIMARY CENSUS ABSTRACT

PURI

B. TRIPATHI
OF THE INDIAN ADMINISTRATIVE SERVICE
Director of Census Operations, Orissa

CENSUS OF INDIA, 1971

DISTRICT CENSUS HANDBOOK

PART B—TOWN AND VILLAGEWISE PRIMARY CENSUS ABSTRACT

PURI

PREFACE

The District Census Handbook is an innovation of 1951 Census. In that Census as well as in the next Census of 1961 the District Census Handbook was brought out in one volume. As indicated in the Preface to the Handbook Part-A, the D.C.H. has been split into three parts for the first time in 1971 to be brought out separately. The first part—Part-A consists of the Town Directory and the Village Directory—the former incorporating some important statistical information relating to each town and the latter containing an array of statistical data relating to land use and various other amenities available in each village. These are mostly of non-census character.

Part-B, the present publication, contains the essence of the Census data known as Primary Census Abstract or simply P.C.A. It gives demographic details of each District, Subdivision, Tahsil and Police Station down to each village and town and within the town, each ward and enumerator block. The afore-mentioned statistical information is enriched by administrative maps of the District, Tahsils and Police Stations.

To facilitate easy location of a village, lists of villages police-station-wise have been arranged in an alphabetical order and placed immediately before the P.C.A.

The primary census data of the district and of the lower administrative units up to the village level presented in this volume together with the mass of other essential particulars of non-census origin contained in Part-A provide a comprehensive picture of the district as a whole and of each of its constituent parts. It may not be too much to claim that no other publication provides such a wealth of essential material at the village level. The fact that our country is overwhelmingly rural in character makes this compilation all the more valuable. It is hoped that the Handbook will serve as a useful reference book and come in handy to administrators, planners, social scientists and research scholars to study and grapple with the economic and social problems at the grass-root level.

This compilation is the result of a series of complicated operations and tabulations. The village P.C.A. presented in this volume has been compiled by nearly 1,000 workers and supervisory staff of the four Regional Tabulation Offices who are no longer working in this organisation. They performed their work diligently under difficult conditions. To them must I extend my first vote of thanks.

Scrutiny and final preparation of the State, District and Village P.C.A. were done in the Central Tabulation Office. The workers and the supervisory staff in this office knew no holidays or conventional hours of work for the better part of a year. These sincere and tireless workers merit all praise.

Shri A. C. Panda, Draftsman and his associates of the Map Section, under the guidance of Shri Lokanath Mishra, Tabulation Officer, did splendid work in the preparation of the District, Tahsil and Police station maps.

The D.C.H. Section headed by Shri D. Satpathy, O.A.S. (Junior), Tabulation Officer, showed unflagging zeal in checking and rechecking the mass of figures and compiling and collating all the information to ensure accuracy.

I owe a special debt of gratitude to the Superintendent, Orissa Government Press, his Deputies and staff for the immense care they took in bringing out this volume.

For Shri Nisamoni Tripathy, Tabulation Officer and Shri Akshaya Kumar Mishra, Printing Inspector, who looked after the printing of this work, no detail was too small—be it in the press or in the course of proof-reading. My warm thanks are due to them.

The production of this work is the joint endeavour of a large team of workers each one of whom has made significant contribution. I would, however, be failing in my duty if besides the officers mentioned above I do not make specific mention of the following persons but for whose zealous and devoted work, the production of this volume would not have been possible.

Regional Tabulation Office, Berhampur

Sarvashri	G. N. Patnaik, O.A.S. (Junior)	Tabulation Officer
	R. N. Patra, B.A. R. N. Panigrahi M. A. Khallique B. M. Patnaik	Statistical Assistants

Regional Tabulation Office, Cuttack

Sarvashri	M. A. Raheman, B.A.	Tabulation Officer
	C. R. Mohanty, B.A.	Senior Technical Assistant
	M. D. Singh D. C. Sahu, B.A.	Statistical Assistants

Regional Tabulation Office, Sambalpur

Sarvashri	P. K. Rout, M.SC.	Tabulation Officer
	B. N. Patra N. N. Samal B. B. Mohanty A. C. Samantaray	Statistical Assistants

Urban Tabulation Office

Sarvashri	N. Tripathy, B.A.	Tabulation Officer
	A. K. Paul	Statistical Assistant

Central Tabulation Office

Sarvashri	S. K. Swain, M.SC.	Investigator
	N. Mohanty, B.A.	Tabulation Officer
	Dinanath Dutta, M.SC.	Statistical Assistant
	Prafulla Kumar Sahoo, B.SC. Niranjan Sahoo, B.SC.	Computors

Cuttack
26th June 1972

B. Tripathi

CONTENTS

	Page
Preface	v
Explanatory Note	1
District at a Glance	5
Statement I —District Primary Census Abstract	6
Statement II—Population by Religion	8
I. Primary Census Abstract of Puri Tahsil	9
1. Primary Census Abstract of Puri Town	13
2. Puri Sadar P.S.	
(*i*) Alphabetical list of villages	27
(*ii*) Primary Census Abstract	29
3. Brahmagiri P.S.	
(*i*) Alphabetical list of villages	45
(*ii*) Primary Census Abstract	47
4. Satyabadi P.S.	
(*i*) Alphabetical list of villages	65
(*ii*) Primary Census Abstract	67
II. Primary Census Abstract of Krushnaprasad Tahsil	81
1. Krushnaprasad P.S.	
(*i*) Alphabetical list of villages	85
(*ii*) Primary Census Abstract	87
III. Primary Census Abstract of Nimapara Tahsil	97
1. Nimapara P.S.	
(*i*) Alphabetical list of villages	101
(*ii*) Primary Census Abstract	103
2. Gop P.S.	
(*i*) Alphabetical list of villages	121
(*ii*) Primary Census Abstract	123
3. Kakatpur P.S.	
(*i*) Alphabetical list of villages	141
(*ii*) Primary Census Abstract	143
IV. Primary Census Abstract of Pipli Tahsil	161
1. Pipli P.S.	
(*i*) Alphabetical list of villages	165
(*ii*) Primary Census Abstract	167

2. Delang P.S.
   (*i*) Alphabetical list of villages 185
   (*ii*) Primary Census Abstract 187

V. Primary Census Abstract of Bhubaneswar Tahsil 199

1. Primary Census Abstract of Bhubaneswar City 203

2. Bhubaneswar P.S.
   (*i*) Alphabetical list of villages 219
   (*ii*) Primary Census Abstract 221

3. Chandka P.S.
   (*i*) Alphabetical list of villages 231
   (*ii*) Primary Census Abstract 233

4. Capital P.S. ...
   (*i*) Alphabetical list of villages 239
   (*ii*) Primary Census Abstract 241

5. Balipatha P.S.
   (*i*) Alphabetical list of villages 245
   (*ii*) Primary Census Abstract 247

6. Balianta P.S.
   (*i*) Alphabetical list of villages 257
   (*ii*) Primary Census Abstract 259

7. Jatni P.S.
   (*i*) Alphabetical list of villages 267
   (*ii*) Primary Census Abstract 269

VI. Primary Census Abstract of Khurda Tahsil 281

1. Khurda P.S.
   (*i*) Alphabetical list of villages 285
   (*ii*) Primary Census Abstract 287

2. Begunia P.S.
   (*i*) Alphabetical list of villages 309
   (*ii*) Primary Census Abstract 311

3. Bolgarh P.S.
   (*i*) Alphabetical list of villages 329
   (*ii*) Primary Census Abstract 331

VII. Primary Census Abstract of Banpur Tahsil 345

1. Banpur P.S.
   (*i*) Alphabetical list of villages 349
   (*ii*) Primary Census Abstract 353

2. Tangi P.S.
(*i*) Alphabetical list of villages 381
(*ii*) Primary Census Abstract 383

VIII. Primary Census Abstract of Nayagarh Tahsil 399

1. Nayagarh P.S.
(*i*) Alphabetical list of villages 403
(*ii*) Primary Census Abstract 405

2. Nuagaon P.S.
(*i*) Alphabetical list of villages 423
(*ii*) Primary Census Abstract 425

3. Sarankul P.S.
(*i*) Alphabetical list of villages 435
(*ii*) Primary Census Abstract 437

4. Odagaon P.S.
(*i*) Alphabetical list of villages 447
(*ii*) Primary Census Abstract 449

IX. Primary Census Abstract of Khandpara Tahsil 465

1. Khandpara P.S.
(*i*) Alphabetical list of villages 469
(*ii*) Primary Census Abstract 471

2. Fategarh P.S.
(*i*) Alphabetical list of villages 485
(*ii*) Primary Census Abstract 487

X. Primary Census Abstract of Daspalla Tahsil 499

1. Daspalla P.S.
(*i*) Alphabetical list of villages 503
(*ii*) Primary Census Abstract 507

2. Gania P.S.
(*i*) Alphabetical list of villages 531
(*ii*) Primary Census Abstract 533

XI. Primary Census Abstract of Ranpur Tahsil 543

1. Ranpur P.S.
(*i*) Alphabetical list of villages 547
(*ii*) Primary Census Abstract 549

LIST OF MAPS

			PAGE
Puri District	...	*Facing*	1
Puri Tahsil	...	*Facing*	8
Puri Sadar P.S.	...	*Facing*	26
Brahmagiri P.S.	...	*Facing*	44
Satyabadi P.S.	...	*Facing*	64
Krushnaprasad Tahsil	...	*Facing*	80
Nimapara Tahsil	...	*Facing*	96
Nimapara P.S.	...	*Facing*	100
Gop P.S.	...	*Facing*	120
Kakatpur P.S.	...	*Facing*	140
Pipli Tahsil	...	*Facing*	160
Pipli P.S.	...	*Facing*	164
Delang P.S.	...	*Facing*	184
Bhubaneswar Tahsil	...	*Facing*	198
Bhubaneswar P.S.	...	*Facing*	218
Chandka P.S.	...	*Facing*	230
Capital P.S.	...	*Facing*	238
Balipatna P.S.	...	*Facing*	244
Balianta P.S.	...	*Facing*	256
Jatni P.S.	...	*Facing*	266
Khurda Tahsil	...	*Facing*	280
Khurda P.S.	...	*Facing*	284
Begunia P.S.	...	*Facing*	308
Bolgarh P.S.	...	*Facing*	328
Banpur Tahsil	...	*Facing*	344
Banpur P.S.	...	*Facing*	348
Tangi P.S.	...	*Facing*	380
Nayagarh Tahsil	...	*Facing*	398
Nayagarh P.S.	...	*Facing*	402
Nuagaon P.S.	...	*Facing*	422
Sarankul P.S	...	*Facing*	434
Odagaon P S.	...	*Facing*	446
Khandpara Tahsil	...	*Facing*	464
Khandpara P.S.	...	*Facing*	468
Fategarh P.S.	...	*Facing*	484
Daspalla Tahsil	...	*Facing*	498
Daspalla P.S.	...	*Facing*	502
Gania P.S.	...	*Facing*	530
Ranpur Tahsil	...	*Facing*	542

ERRATA

Page No.	L.C. No./ Sl. No./ Line No.	Column No.	For	Read
1	2	3	4	5
8	Line 4	11	94	394
31	L.C. No. 14	18	4	...
		19	...	4
33	L.C. No. 32	19	217	227
	L.C. No. 42	38	239	249
35	L.C. No. 90	18	...	1
36	L.C. No. 108	6	204	284
	L.C. No. 120	8	224	244
38	L.C. No. 129	14	28	23
39	L.C. No. 133	18	...	3
	L.C. No. 144	25	2	...
43	L.C. No. 183	38	285	385
	L.C. No. 197	17	198	148
53	L.C. No. 75	38	549	249
58	L.C. No. 161	13	111	11
	L.C. No. 168	5	212	21
60	L.C. No. 191	10	349	3
	L.C. No. 192	10	63	58
	L.C. No. 203	8	129	219
76	L.C. No. 127	9	157	257
82	Line 2	14	1,46s	1,460
91	L.C. No. 58	27	...	1
	L.C. No. 59	27	1	...
105	L.C. No. 4	37	284	254
	L.C. No. 11	37	113	115
106	L.C. No. 32	7	563	568
116	L.C. No. 203	3	551	451
		7	321	351
126	L.C. No. 44	13	20	210
134	L.C. No. 171	3	159	659
136	L.C. No. 194	6	556	596
137	L.C. No. 185	31	...	1
149	L.C. No. 90	17	464	469
150	L.C. No. 97	8	210	201
168	L.C. No. 3	6	196	396
169	Line 1	20	1,242	1,342
171	L.C. No. 43	19	16	61
	L.C. No. 59	18	...	2
172	L.C. No. 85	11	16	...
		12	14	...
173	L.C. No. 79	24	2	...
		25	...	2
175	L.C. No. 118	25	2	...
179	L.C. No. 165	37	39	32
192	L.C. No. 83	7	63	60
197	L.C. No. 125	25	...	1
212	Line 10	13	315	135
216	Block-154	15	746	146
224	L.C. No. 34	15	175	125
226	L.C. No. 84	9	87	...
		10	83	...
236	L.C. No. 42	7	234	239
248	L.C. No. 6	8	741	748
	L.C. No. 25	15	114	154
251	L.C. No. 49	31	4	3
252	L.C. No. 79	16	...	2
253	L.C. No. 73	37	39	30
261	L.C. No. 7	19	43	40
261	L.C. No. 8	27	9	2
	L.C. No. 21	37	552	550
	L.C. No. 30	38	69	66
262	L.C. No. 32	14	166	116
278	L.C. No. 71	10	33	43
279	L.C. No. 66	36	2	...
282	Line 6	13	4,880	4,800
305	L.C. No. 185	17	77	76
314	L.C. No. 52	7	232	202
316	L.C. No. 88	7	317	217
320	L.C. No. 125	13	26	36
325	L.C. No. 203	35	2	...
336	L.C. No. 87	7	185	158
340	L.C. No. 121	6	15	115
341	L.C. No. 147	19	23	39
360	L.C. No. 120	6	205	305
367	L.C. No. 186	17	634	34
	L.C. No. 187	17	1	61
391	L.C. No. 96	25	1	5
392	L.C. No. 124	11	130	...
		13	...	130
397	L.C. No. 185	37	553	558
403	Sl. No. 8	3	12	22
406	Line 6	5	80	101
		6	376	504
		7	225	262
		8	151	242
	Line 14	13	36	86
416	L.C. No. 101	5	37	73
	L.C. No. 106	11	2	...
	L.C. No. 109	11	...	2
438	L.C. No. 11	13	157	178
442	L.C. No. 88	11	41	31
		13	48	28
444	L.C. No. 99	11	2	3
451	L.C. No. 13	19	18	8
454	L.C. No. 82	6	309	308
462	L.C. No. 185	15	93	95
470	Sl. No. 132	3	15	152
	Sl. No. 133	3	682	68
472	L.C. No. 11	8	1,318	1,018
474	L.C. No. 34	8	115	114
477	L.C. No. 86	38	14	144
	L.C. No. 87	38	38	380
480	L.C. No. 124	5	26	86
488	L.C. No. 25	13	29	129
490	L.C. No. 45	14	63	68
	L.C. No. 49	6	785	685
	L.C. No. 56	15	137	317
491	L.C. No. 53	17	33	23
492	L.C. No. 79	6	483	383
494	L.C. No. 108	15	70	60
	L.C. No. 119	15	189	186
	L.C. No. 120	8	153	135
511	L.C. No. 60	38	84	48
512	L.C. No. 61	6	197	107
523	L.C. No. 221	20	1	8
561	L.C. No. 164	38	23	237

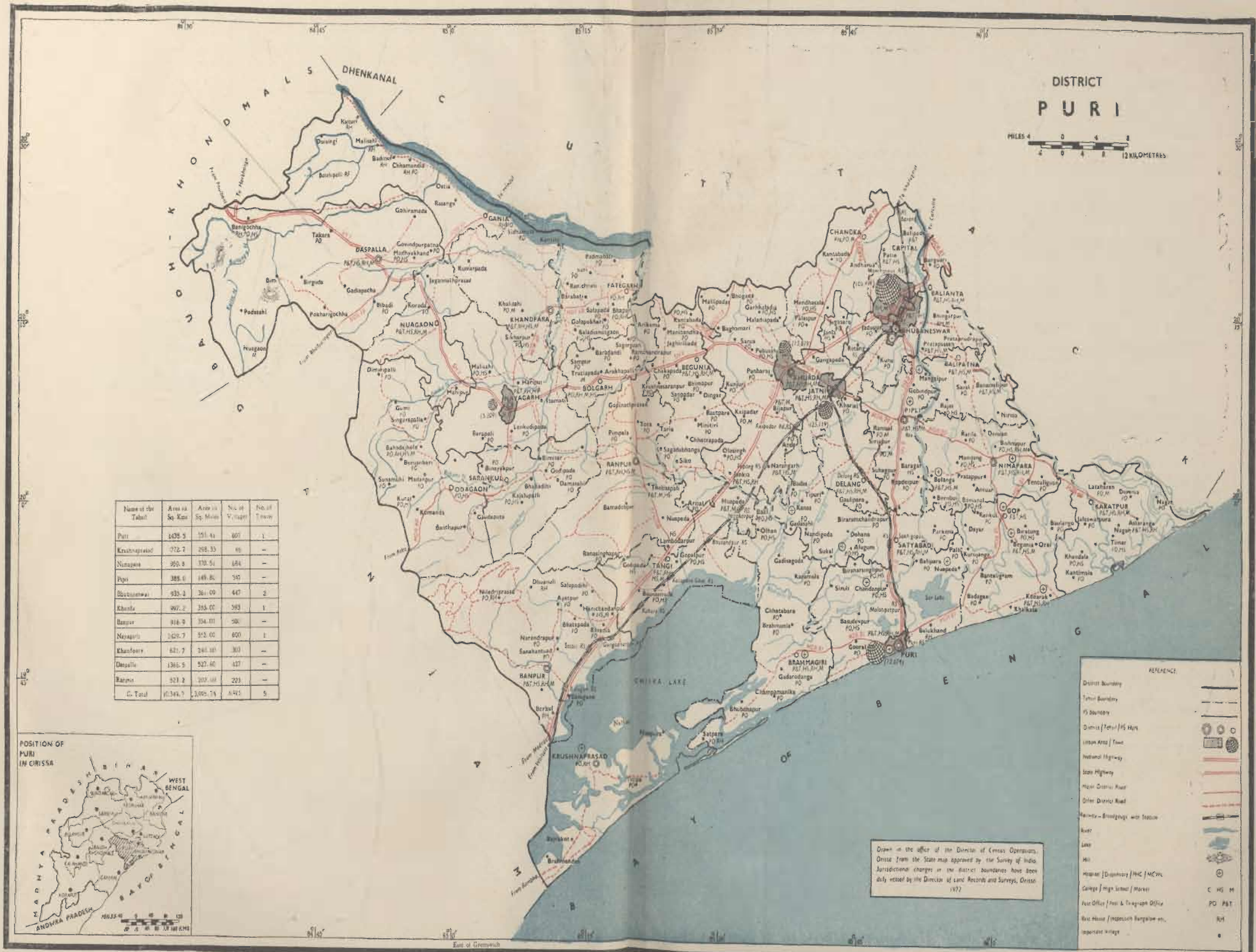

Name of the Tahsil	Area in Sq. Kms	Area in Sq. Miles	No. of Villages	No. of Towns
Puri	1408.5	551.41	607	1
Krushnaprasad	772.7	298.33	95	–
Nimapara	950.8	370.51	684	–
Pipli	385.0	149.86	340	–
Bhubaneswar	935.1	361.09	447	2
Khurda	997.2	385.00	393	1
Banpur	816.9	334.00	386	–
Nayagarh	1409.7	542.00	600	1
Khandpara	621.7	240.10	310	–
Daspalla	1366.5	527.60	427	–
Ranpur	521.2	203.00	223	–
G. Total	10,349.7	3,995.74	4,461	5

AN EXPLANATORY NOTE

The Primary Census Abstract relating to different administrative units starting from the District down to each village and town are presented in this part of the D.C.H. The P.C.A. renders statistical account of the area of the unit to which it relates, number of occupied residential houses, number of households, total population by sex and literates, population of Scheduled Castes and Scheduled Tribes, workers classified into 9 industrial categories and non-workers. The data for each town and for each inhabited village are presented police-stationwise within each Tahsil of the District, the village being arranged in the order of Census location code number. For each town the data are again presented wardwise and further down by each enumerator block.

The District P.C.A. together with the C.A. of the Subdivisions within it are sented in Statement I. In Statement II are given the data on religious composition of the population by sex (other than S.C. and S.T.) relating to the District as a Whole and of the individual towns. Preceding the Tahsil P.C.A. is presented an administrative map of the Tahsil showing the police station boundaries, location of towns and large villages, communications, rivers, hills, forests together with important institutions, such as, high schools and colleges, medical institutions, Post and Telegraph Offices, rest houses, etc. It also contains an inset map indicating location of the Tahsil in the District. Then the P.C.A. of the Tahsil and of each police station, part police station and city/town within it are provided.

This is followed by police station P.C.A. An administrative map of the police station while giving the boundaries of villages and towns located within it and other details in common with the District and Tahsil maps specially brings out through symbolic representation villages of different population sizes, *viz.*, below 200, 200—499, 500—999, 1,000 and above. The uninhabited villages are shown by hollow circles. The shaded portion represents the area of the town.

The list of villages in the police station has been arranged in an alphabetical order to facilitate location. While presenting the urban P.C.A., the census data relating to each town within the police station and of each ward within the town and by each enumerator block are furnished. Then the P.C.A. of each inhabited village within the P.S. is presented before the next police station of the Tahsil is taken up.

The P.C.A. is presented in 38 columns. Some of the important concepts occurring in the column headings are briefly explained below :

1. **House**—A 'Census House' is a building, or a part of a building having a separate main entrance from the road or common courtyard or stair-case, etc., used or recognised as a separate unit. It may be inhabited or vacant. It may be used for a residential or non-residential purpose or both.

2. **Occupied Residential House**—An occupied residential house is a Census House which is partly or wholly used for the purpose of residence at the time of Census enumeration.

3. **Household**—A household is a group of persons who commonly live together and would take their meals from a common kitchen unless the exigencies of work prevented any of them from doing so.

4. **Scheduled Castes and Scheduled Tribes**—A person is said to belong to a Scheduled Caste

or Scheduled Tribe if he belongs to any one of the Castes or Tribes specified in the Scheduled Castes and Scheduled Tribes Order (Amendment) Act of 1956.

5. Literate and Educated persons—A person is said to be literate if he can both read and write with understanding in any language. An educated person is one who has passed a written examination of a recognised educational standard.

6. Worker— A worker is a person whose main activity is participation in any economically productive work by his physical or mental activity. Work involves not only actual work but effective supervision and direction of work. The total workers appearing by sex under columns 15 and 16 have been classified into the following nine industrial categories of workers :

I Cultivator
II Agricultural Labourer
III Livestock, Forestry, Fishing, Hunting and Plantations, Orchards and Allied activities
IV Mining and Quarrying
V (*a*) Manufacturing, processing, servicing and repairs at Household Industry
(*b*) Manufacturing, processing, servicing and repairs Other than Household Industry
VI Construction
VII Trade and Commerce
VIII Transport, Storage and Communications
IX Other Services

(*i*) *Cultivator*—For purposes of Census a Cultivator is a person who is engaged in cultivation by himself/herself or by supervision or direction in his/her capacity as the owner or lessee of land held from Government, or as a tenant of land held from a private person or institution for payment of money, kind or share.

(*ii*) *Agricultural Labourer*—A person who works in another person's land for wages in money, kind or share should be regarded as an agricultural labourer. He has no risk in cultivation but merely works in another person's land for wages. The labourer could have no right of lease or contract on land on which he works.

(*iii*) *Livestock, Forestry, Fishing, Hunting and Plantations, Orchards and allied activities*

(*iv*) *Mining and Quarrying*

These are self-explanatory.

(*v*) (*a*) *Household Industry*—A Household Industry is an industry conducted by the Head of the Household himself/herself and/or mainly by the members of the household at home or within the village in rural areas and only within the premises of the house where the household lives in urban areas. The Industry should not be run on the scale of a registered factory.

A Household Industry should relate to production, processing, servicing, repairing or making and selling (but not merely selling) of goods. It does not include professions such as pleader or doctor or barber, musician, dancer, waterman, *dhobi*, astrologer, etc., or merely trade or business, even if such professions, trade or services are run at home by members of household.

(*v*) (*b*) *Manufacturing, processing, servicing and repairs Other than Household Industry*
(*vi*) *Construction*
(*vii*) *Trade and Commerce*
(*viii*) *Transport, Storage and Communications*
(*ix*) *Other Services*

These are self-explanatory.

7. Non-worker—A person is basically a non-worker if he or she does not come under any of the categories of 'worker' mentioned

above. A person who has merely been offered work but has not actually joined it is to be treated as a non-worker. The activities of non-workers have been classified into the following seven categories :

(*a*) *Household duties*—This covers all those persons basically engaged in unpaid home duties doing no other work, or even if such a person may also be participating in some other work, it is not to the same extent as a whole-time worker and if the person has returned his or her main activity as attending to household duties. When a person whose main activity is attending to household duties, also engages oneself in some other economic activity such as helping in family cultivation or preparing cowdung cakes at odd times for sale, etc., that economic activity is covered as secondary work.

(*b*) *Student*—This refers to those whose main activity is returned as a student. This will cover all full-time students or children attending school. Even when such persons participated in some work but not to the same extent as a full-time worker, by merely helping casually as an unpaid family worker in family cultivation, household industry, trade or business, they are treated primarily as students, since that is their main activity.

(*c*) *Retired person or Rentier*—A retired person, a rentier, a person living on agricultural or non-agricultural royalty, rent or dividend or any other person of independent means for securing which he does not have to work comes under this category.

(*d*) *Dependant*—This includes all dependants such as infants or children not attending school or a person permanently disabled from work because of illness or old age.

(*e*) *Beggars, etc.*—This covers beggars, or vagrants or such cases as independent women without indication of source of income and those of unspecified source of subsistence and who are not engaged in any economically productive work.

(*f*) *Inmates of institutions*—This includes convicts in jails or inmates of a penal, mental or charitable institution.

(*g*) *Other non-workers*—All non-workers who may not come under any of the six categories above but are seeking work are included in this category.

Area figures—The area figures which are based on the information furnished by the local revenue authorities of the district in respect of tahsils, police stations and by the local bodies in respect of towns are given in square kilometres. The area figures of the villages which were supplied by the Tahsildars are shown in acres. The area adopted for the district is the geographical area figures supplied by the Surveyor General, India. The total area of all Tahsils in the district does not add up to the area of the district, because the former represents land use area. The disparity is explained in a suitable foot note to the District Census Abstract (Statement I). Similarly the total of village areas may not tally with the rural area of the Tahsil. The difference may be due to the fact that while the Tahsil area takes into account hills, forests, rivers, etc., the village area may not include the same and also due to reasons of varying methods of computation adopted at different levels.

DISTRICT AT A GLANCE

			Orissa State	Puri District
Population	Total	Persons	21,944,615	2,340,859
		Males	11,041,083	1,183,838
		Females	10,903,532	1,157,021
	Rural	Persons	20,099,220	2,111,712
		Males	10,041,023	1,055,669
		Females	10,058,197	1,056,043
	Urban	Persons	1,845,395	229,147
		Males	1,000,060	128,169
		Females	845,335	100,978
Decennial population growth rate 1961-71			+25·05	+25·51
Area in square kilometres			155,782·0*	10,159·0
Density of population per square kilometre			141	230
Sex ratio (No. of Females per 1,000 Males)			988	977
Literacy rate		Persons	26·2	35·3
		Males	38·3	49·8
		Females	13·9	20·5
Percentage of urban population to total population			8·4	9·8
Percentage of workers to total population (Main activity only)		Persons	31·22	29·07
		Males	55·32	53·98
		Females	6·81	3·59
Break-up of workers—Percentage to total workers :				
(*i*) Cultivators		Persons	49·16	46·51
		Males	52·71	48·94
		Females	19·98	9·14
(*ii*) Agricultural labourers		Persons	28·29	25·65
		Males	25·33	24·02
		Females	52·55	50·72
(*iii*) Other workers		Persons	22·55	27·84
		Males	21·96	27·04
		Females	27·47	40·14
Percentage of Scheduled Caste population to total population		Persons	15·09	13·53
		Males	15·04	13·39
		Females	15·13	13·68
Percentage of Scheduled Tribe population to total population		Persons	23·11	3·70
		Males	22·88	3·62
		Females	23·34	3·78
Number of occupied residential houses			3,758,551	350,697
Number of Villages		Total	51,639	4,907
		Inhabited	46,992	4,336
		Uninhabited	4,647	571
Number of Urban Areas			81	5

* Some changes in the area figures due to computational error, were intimated by the Surveyor General of India, after the Publication of Part II-A of Andhra Pradesh and Orissa. Hence these figures will not tally with those published in Part II-A of Andhra Pradesh and Orissa and Part X-B of Balasore, Dhenkanal, Mayurbhanj, Sundargarh, Bolangir and Kalahandi districts of Orissa, if called for.

STATEMENT I

DISTRICT PRIMARY CENSUS ABSTRACT

Serial Number	Name of District/Subdivision		Area in Sq. Kms.	Occupied Residentia Houses	No. of House-holds	Total Population (including Institutional and Houseless Population)			Scheduled Castes		Scheduled Tribes		Literate and Educated persons		Total Workers (I—IX)	
						P	M	F	M	F	M	F	M	F	M	F
1	2		3	4	5	6	7	8	9	10	11	12	13	14	15	16
1	Puri District	T	10,159 00*	350,697	418,684	2,340,859	1,183,838	1,157,021	158,574	158,257	42,842	43,749	589,629	237,698	639,092	41,505
		R	10,020·39	310,303	372,412	2,111,712	1,055,669	1,056.043	148,241	149,030	41,257	42,683	504,466	191,658	574,630	36,363
		U	138·61	40,394	46,272	229,147	128,169	100,978	10,333	9,227	1,585	1,066	85,163	46,040	64,462	5,142
2	Puri Subdivision	T	3,558 79	131,280	153,343	899,032	454,161	444,871	74,472	73,296	740	730	221,087	91,210	244,941	14,172
		R	3,541·95	118,516	138,824	826,358	415,094	411,264	71,271	70,245	713	722	197,090	77,370	225,802	11,955
		U	16·84	12,764	14,519	72,674	39,067	33,607	3,201	3,051	27	8	23,997	13,840	19,139	2,217
3	Bhubaneswar Subdivision	T	935·22	64,206	74,331	395,510	208,650	186,860	32,792	31,340	6,699	6,128	117,888	55,531	110,425	11,204
		R	854·37	40,035	46,540	260,125	131.130	128,995	26,988	26,372	5,432	5,348	63,900	27,024	70,606	8,595
		U	80·85	24,171	27,791	135,385	77,520	57,865	5,804	4,968	1,267	780	53,988	28,507	39,819	2,609
4	Khurda Subdivision	T	1,914·01	69,413	86,884	467,819	230,938	236,881	16,682	18,197	15,580	16,494	110,572	46,673	121,599	7,404
		R	1,888·63	66,926	83,945	451,940	222,383	229,557	15,566	17,195	15,305	16,227	105,772	44,154	117,501	7,198
		U	25·38	2,487	2,939	15,879	8,555	7,324	1,116	1,002	275	267	4,800	2,519	4,098	206
5	Nayagarh Subdivision	T	3,940·95	85,798	104,126	578,498	290,039	288,409	34,628	35,424	19,823	20,397	140,082	44,284	162,127	8,725
		R	3,925·41	84,826	103,103	573,289	287,062	286,227	34,416	35,218	19,807	20,386	137,704	43,110	160,721	8,615
		U	15·54	972	1,023	5,209	3,027	2,182	212	206	16	11	2,378	1,174	1,406	110

Concld.

Sl. No.	Workers																					
	I Cultivators		II Agricultural Labourers		III Livestock, Forestry, Fishing, Hunting and Plantations. Orchards and Allied activities		IV Mining and Quarrying		V Manufacturing, Processing, Servicing and Repairs				VI Construction		VII Trade and Commerce		VIII Transport, Storage and Communications		IX Other Services		X Non-workers	
									(a) Household Industry		(b) Other than Household Industry											
	M	F	M	F	M	F	M	F	M	F	M	F	M	F	M	F	M	F	M	F	M	F
1	17	18	19	20	21	22	23	24	25	26	27	28	29	30	31	32	33	34	35	36	37	38
1	312,764	3,795	153,538	21,051	22,378	1,908	345	17	19,473	4,506	11,647	1,170	5,414	100	31,435	2,329	12,723	271	69,375	6,358	544,746	1,115,516
	310,197	3,748	150,298	20,463	18,578	1,725	131	16	17,988	4,289	7,788	1,021	3,001	34	18,965	1,533	5,601	29	42,083	3,505	481,039	1,019,680
	2,567	47	3,240	588	3,800	183	214	1	1,485	217	3,859	149	2,413	66	12,470	796	7,122	242	27,292	2,853	63,707	95,836
2	129,728	1,111	54,782	7,547	9,315	383	33	...	6,671	1,290	3,197	238	1,487	18	10,691	883	3,620	21	25,417	2,681	209,720	430,699
	129,450	1,100	54,627	7,513	7,063	232	16	...	5,961	1,161	2,061	154	1,050	12	6,114	342	2,059	...	17,401	1,441	189,292	399,309
	278	11	155	34	2,252	151	17	...	710	129	1,136	84	437	6	4,577	541	1,561	21	8,016	1,240	19,928	31,390
3	32,699	657	23,463	7,122	2,363	146	200	12	3,481	514	4,130	137	2,675	67	10,770	382	6,499	221	24,145	1,946	98,225	175,656
	30,933	626	21,284	6,624	1,012	121	41	11	2,927	466	1,772	88	784	7	3,860	150	1,218	1	6,775	501	60,524	120,400
	1,766	31	2,179	498	1,351	25	159	1	554	48	2,358	49	1,891	60	6,910	232	5,281	220	17,370	1,445	37,701	55,256
4	56,973	739	32,785	2,665	6,984	894	95	5	3,809	973	2,723	635	806	14	5,688	664	1,911	26	9,825	789	109,339	229,477
	56,508	735	31,906	2,611	6,845	887	58	5	3,628	950	2,445	620	728	14	4,989	650	1,666	26	8,728	700	104,882	222,359
	465	4	879	54	139	7	37	...	181	23	278	15	78	...	699	14	245	...	1,097	89	4,457	7,118
5	93,364	1,288	42,508	3,717	3,716	485	17	...	5,512	1,729	1,597	160	446	1	4,286	400	693	3	9,988	942	127,962	279,684
	93,306	1,287	42,481	3,715	3,658	485	16	...	5,472	1,712	1,510	159	439	1	4,002	391	658	2	9,179	863	126,341	277,612
	58	1	27	2	58	...	1	...	40	17	87	1	7	...	284	9	35	1	809	79	1,621	2,072

These represent 'Geographical area' figures supplied by the Surveyor General, India. Figures for urban areas have been supplied by the local bodies. Area figures for rural areas are derived by subtracting the urban area from the total area of the district. The total of the area figures of the Subdivisions on Tahsils will not tally with District figures, because the former represent 'land use' area and are derived from the figures supplied by the local revenue authorities.

STATEMENT II

POPULATION BY RELIGION

Sl. No.	Name of District/Town		Religion															
			Buddhist		Christian		Hindu		Jain		Muslim		Sikh		Others		Religion not stated	
			M	F	M	F	M	F	M	F	M	F	M	F	M	F	M	F
1	2		3	4	5	6	7	8	9	10	11	12	13	14	15	16	17	18
1	Puri	T	71	47	1,676	1,599	1,158,218	1,132,131	70	79	23,450	22,945	328	217	25	3	...	...
		R	44	29	541	505	1,035,714	1,035,454	44	54	19,319	19,997	7	4	...	...	...	...
		U	27	18	1,135	1,094	122,504	96,677	26	25	4,131	2,948	321	213	25	3	...	...
2	Puri (M)		1	...	175	215	38,482	33,114	4	7	94	267	9	4	2	...	...	...
3	Bhubaneswar (N.A.C.)		19	10	426	394	58,645	42,514	13	12	1,761	1,160	304	208	22	3	...	...
4	Jatni Urban Agglomeration (C.T.)		7	8	443	397	14,479	12,147	9	6	1,391	1,006	1	...	..	...	...	...
5	Khurda (N.A.C.)		...	...	79	75	7,945	6,754	...	...	528	494	3	1	...	...	...	...
6	Nayagarh (N.A.C.)		...	...	12	13	2,953	2,148	...	...	57	21	4	...	1	...	...	...

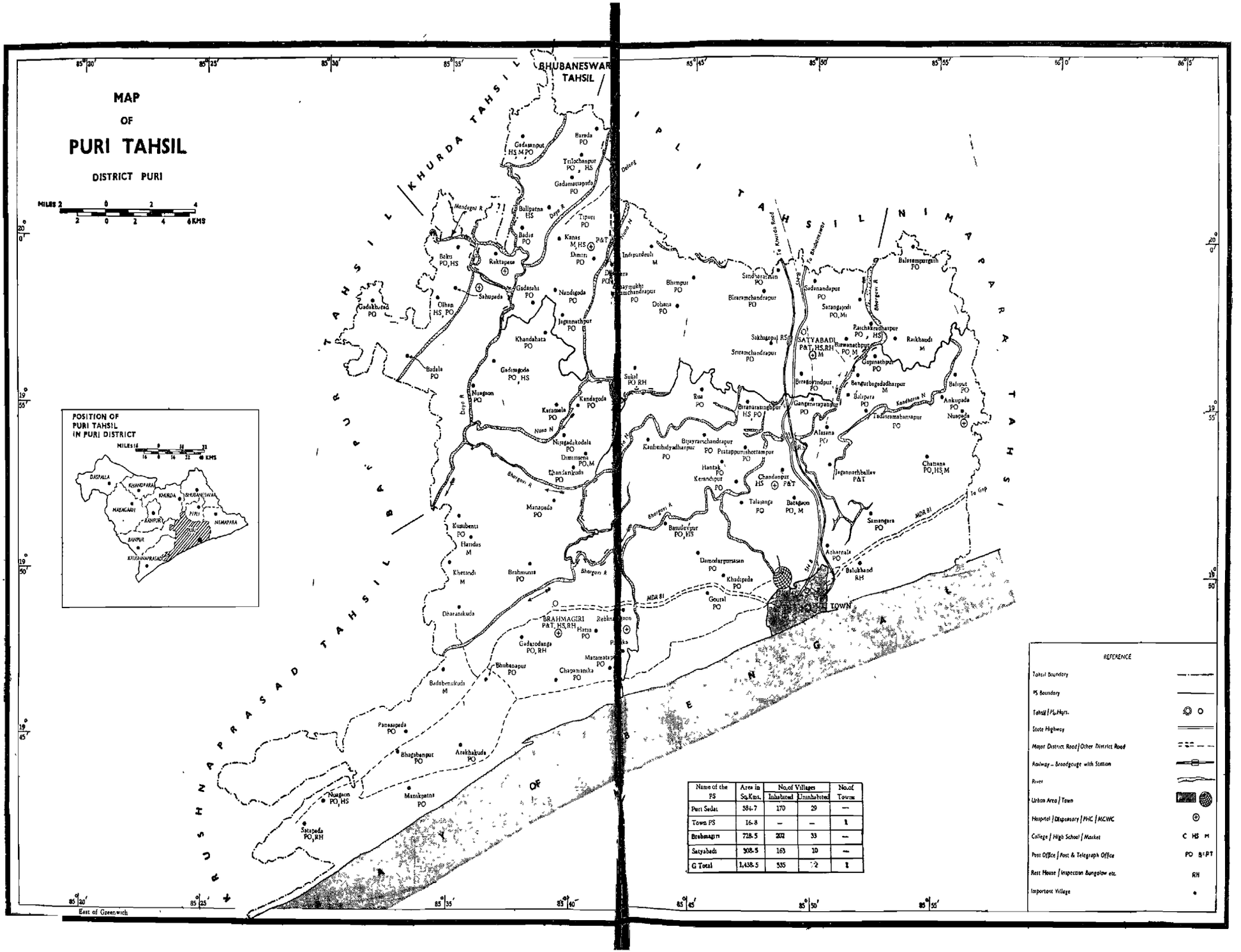

Name of the PS	Area in Sq.Kms.	No.of Villages		No.of Towns
		Inhabited	Uninhabited	
Puri Sadar	584.7	170	29	—
Town PS	16.8	—	—	1
Brahmagiri	728.5	202	33	—
Satyabadi	308.5	163	10	—
G Total	1,438.5	535	72	1

PRIMARY CENSUS ABSTRACT

OF

PURI TAHSIL

TAHSIL PRIMARY CENSUS ABSTRACT

Location Code Number	Name of Tahsil/P.S/ Town		Area in Sq. Kms.	Occupied Residential Houses	No. of House-holds	Total Population (including Institutional and Houseless Population)			Scheduled Castes		Scheduled Tribes		Literate and Educated persons		Total Workers (I—IX)	
						P	M	F	M	F	M	F	M	F	M	F
1	2		3	4	5	6	7	8	9	10	11	12	13	14	15	16
Puri Tahsil		T	**1,438·52**	**58,515**	**69,517**	**395,170**	**200,588**	**194,582**	**26,260**	**25,644**	**634**	**628**	**98,325**	**41,197**	**107,640**	**4,972**
		R	**1,421·68**	**45,751**	**54,998**	**322,496**	**161,521**	**160,975**	**23,059**	**22,593**	**607**	**620**	**74,328**	**27,357**	**88,501**	**2,755**
		U	**16·84**	**12,764**	**14,519**	**72,674**	**39,067**	**33,607**	**3,201**	**3,051**	**27**	**8**	**23,997**	**13,840**	**19,139**	**2,217**
V	Puri Town (M)	U	16·84	12,764	14,519	72,674	39,067	33,607	3,201	3,051	27	8	23,997	13,840	19,139	2,217
27	Puri Sadar P. S.	R	384·67	16,803	18,779	108,550	55,248	53,302	9,037	8,701	431	432	23,756	8,018	30,496	1,118
26	Brahmagiri P. S.	R	728·54	12,868	16,555	100,749	49,712	51,037	5,010	4,915	105	122	22,655	7,287	26,982	519
25	Satyabadi P. S.	R	308·47	16,080	19,664	113,197	56,561	56,636	9,012	8,977	71	66	27,917	12,052	31,023	1,118

Concld.

L. C. No.	Workers																					
	I Cultivators		II Agricultural Labourers		III Livestock, Forestry, Fishing, Hunting and Plantations, Orchards and Allied activities		IV Mining and Quarrying		V Manufacturing, Processing, Servicing and Repairs				VI Construction		VII Trade and Commerce		VIII Transport, Storage and Communications		IX Other Services		X Non-workers	
									(a) Household Industry		(b) Other than Household Industry											
	M	F	M	F	M	F	M	F	M	F	M	F	M	F	M	F	M	F	M	F	M	F
1	17	18	19	20	21	22	23	24	25	26	27	28	29	30	31	32	33	34	35	36	37	38
	50,393	**409**	**20,615**	**961**	**6,438**	**243**	**17**	...	**3,061**	**638**	**1,873**	**164**	**942**	**18**	**7,143**	**746**	**2,092**	**21**	**15,066**	**1,772**	**92,948**	**189,610**
	50,115	**398**	**20,460**	**927**	**4,186**	**92**	...	...	**2,351**	**509**	**737**	**80**	**505**	**12**	**2,566**	**205**	**531**	...	**7,050**	**532**	**73,020**	**158,220**
	278	**11**	**155**	**34**	**2,252**	**151**	**17**	...	**710**	**129**	**1,136**	**84**	**437**	**6**	**4,577**	**541**	**1,561**	**21**	**8,016**	**1,240**	**19,928**	**31,390**
V	278	11	155	34	2,252	151	17	...	710	129	1,136	84	437	6	4,577	541	1,561	21	8,016	1,240	19,928	31,390
27	15,802	80	8,204	412	1,018	33	...	...	823	190	318	40	202	10	1,064	110	248	...	2,817	243	24,752	52,184
26	16,245	136	4,553	55	2,634	50	...	...	745	101	169	23	23	1	570	48	92	...	1,951	105	22,730	50,518
25	18,068	182	7,703	460	534	9	...	...	783	218	250	17	280	1	932	47	191	...	2,282	184	25,538	55,518

PRIMARY CENSUS ABSTRACT

OF

PURI TOWN

PURI TOWN

URBAN BLOCK/VILLAGEWISE PRIMARY CENSUS ABSTRACT

Tahsil—PURI

Location Code Number	Name of Village/Town/ Ward/Urban Block	Area of Village in acres and of Town/ Ward in Sq. Kms.	Occupied Residential Houses	No. of House-holds	Total Population (including Institutional and Houseless Population)			Scheduled Castes		Scheduled Tribes		Literate and Educated persons		Total Workers (I—IX)	
					P	M	F	M	F	M	F	M	F	M	F
1	2	3	4	5	6	7	8	9	10	11	12	13	14	15	16
V Puri Town (M)		**16·84**	**12,764**	**14,519**	**72,674**	**39,067**	**33,607**	**3,201**	**3,051**	**27**	**8**	**23,997**	**13,840**	**19,139**	**2,217**
Ward—1		1·37	587	625	2,832	1,505	1,327	779	727	...	...	516	204	827	289
Block—1			85	85	375	195	180	120	126	...	...	34	9	130	16
Block—2			121	126	480	243	237	177	181	...	...	55	9	133	81
Block—3			109	109	545	284	261	111	100	...	...	101	57	130	51
Block—4			130	136	671	348	323	288	266	...	...	68	20	198	119
Block—5			142	169	761	435	326	83	54	...	...	258	109	236	22
Ward—2		0·26	468	630	2,929	1,619	1,310	15	15	...	...	1,069	516	802	62
Block—6			52	87	458	241	217	1	1	...	...	172	90	115	8
Block—7			96	137	656	359	297	7	6	...	...	238	107	170	7
Block—8			120	142	605	334	271	6	6	...	...	203	101	169	18
Block—9			86	86	469	275	194	...	...	...	...	180	78	123	4
Block—10			114	178	741	410	331	1	2	...	...	276	140	225	25
Ward—3		0·60	543	595	3,155	1,746	1,409	345	323	9	1	1,085	618	816	105
Block—11			158	185	852	468	384	30	24	...	...	301	203	230	5
Block—12			179	179	980	518	462	20	26	2	1	403	240	243	9
Block—13			2	2	5	5	...	...	...	...	...	5	...	4	...
Block—14			85	85	397	200	197	139	141	...	...	96	33	104	35
Block—15			61	64	618	394	224	81	61	7	...	215	110	160	31
Block—16			58	80	303	161	142	75	71	...	...	65	32	75	25
Ward—4		0·85	636	695	3,267	1,647	1,620	154	150	...	...	938	416	842	29
Block—17			95	100	492	256	236	10	11	...	...	183	104	126	9
Block—18			146	149	694	336	358	31	24	...	...	179	97	144	2
Block—19			139	167	718	369	349	21	13	...	...	243	79	206	6
Block—20			85	105	483	246	237	43	47	...	...	133	47	132	2
Block—21			73	76	390	204	186	23	19	...	...	109	57	95	6
Block—22			98	98	490	236	254	26	36	...	...	91	32	139	4

Contd.

L.C. No.	Workers																					
	I Cultivators		II Agricultural Labourers		III Livestock, Forestry, Fishing,, Hunting and Plantations, Orchards and Allied activities		IV Mining and Quarrying		V Manufacturing, Processing, Servicing and Repairs				VI Construction		VII Trade and Commerce		VIII Transport, Storage and Communi-cations		IX Other Services		X Non-workers	
									(*a*) Household Industry		(*b*) Other than Household Industry											
	M	F	M	F	M	F	M	F	M	F	M	F	M	F	M	F	M	F	M	F	M	F
1	17	18	19	20	21	22	23	24	25	26	27	28	29	30	31	32	33	34	35	36	37	38
V	**278**	**11**	**155**	**34**	**2,252**	**151**	**17**	**...**	**710**	**129**	**1,136**	**84**	**437**	**6**	**4,577**	**541**	**1,561**	**21**	**8,016**	**1,240**	**19,928**	**31,390**
1	46	...	31	11	18	2	...	...	14	1	48	1	26	2	314	148	60	2	270	122	678	1,038
	44	...	31	11	4	...	...	...	...	...	...	...	...	...	48	5	...	...	3	...	65	164
	...	...	...	...	6	1	...	...	1	...	4	...	3	..	26	8	6	...	87	72	110	156
	1	...	...	...	...	...	...	...	9	1	8	...	9	...	31	11	5	...	67	39	154	210
	...	...	...	...	6	1	...	...	...	...	6	...	3	2	131	106	24	2	28	8	150	204
	1	...	...	...	2	...	...	...	4	...	30	1	11	...	78	18	25	...	85	3	199	304
2	17	5	1	...	2	...	...	...	31	1	56	3	17	...	373	24	25	...	280	29	817	1,248
	...	...	...	...	...	...	...	...	1	1	7	1	3	...	73	...	1	...	30	6	126	209
	6	2	1	...	1	...	...	...	...	...	15	...	7	...	64	1	12	...	64	4	189	290
	6	3	...	...	...	...	...	...	3	...	24	1	4	...	78	7	2	...	52	7	165	253
	...	...	...	...	...	...	...	...	12	...	4	...	1	...	59	2	1	...	46	2	152	190
	5	...	...	...	1	...	...	...	15	...	6	1	2	...	99	14	9	...	88	10	185	306
3	20	...	19	...	21	...	...	...	20	...	76	...	8	...	230	7	83	...	339	98	930	1,304
	6	...	...	...	18	...	...	...	...	...	30	...	2	...	100	3	30	...	44	2	238	379
	1	...	...	...	2	...	...	...	10	...	28	...	2	...	76	2	26	...	98	7	275	453
	...	...	...	...	...	...	...	...	...	...	...	...	...	...	4	...	...	...	..	...	1	
	3	...	...	...	...	...	...	...	...	...	1	...	...	...	15	1	9	...	76	34	96	162
	10	...	15	...	1	...	...	...	10	...	11	...	3	...	22	...	7	...	81	31	234	193
	...	...	4	...	...	...	...	...	...	...	6	...	1	...	13	1	11	...	40	24	86	117
4	32	1	11	1	18	...	...	...	184	3	55	2	43	...	167	5	61	...	271	17	805	1,591
	3	1	...	...	...	...	...	...	...	...	14	1	5	...	45	3	8	...	51	4	130	227
	3	...	5	...	...	...	...	...	...	...	11	...	18	...	47	...	24	...	36	2	192	356
	1	...	3	1	...	...	...	...	84	1	13	...	3	...	35	...	7	...	60	4	163	343
	3	...	3	...	12	...	...	...	47	...	5	...	1	...	22	...	12	...	27	2	114	235
	...	...	...	...	5	...	...	...	1	...	9	...	9	...	16	1	8	...	47	5	109	180
	22	...	...	...	1	...	...	...	52	2	3	1	7	...	2	1	2	...	50	...	97	250

PURI TOWN

URBAN BLOCK/VILLAGEWISE PRIMARY CENSUS ABSTRACT

Tahsil—PURI

Location Code Number	Name of Village/Town/ Ward/Urban Block	Area of Village in acres and of Town/ Ward in Sq. Kms.	Occupied Residential Houses	No. of House-holds	Total Population (including Institutional and Houseless Population)			Scheduled Castes		Scheduled Tribes		Literate and Educated persons		Total Workers (I—IX)	
					P	M	F	M	F	M	F	M	F	M	F
1	2	3	4	5	6	7	8	9	10	11	12	13	14	15	16
Ward—5		3·76	1,086	1,141	5,589	2,951	2,638	232	208	...	...	1,911	1,072	1,437	178
Block—23			90	90	348	203	145	1	...	...	...	159	56	94	1
Block—24			91	95	421	243	178	10	6	...	...	157	86	151	3
Block—25			107	109	695	312	383	26	23	...	...	252	158	135	97
Block—26			104	104	414	237	177	1	...	...	...	186	103	120	13
Block—27			97	103	557	295	262	19	13	...	...	216	137	158	15
Block—28			127	136	644	326	318	22	18	...	...	198	140	141	5
Block—29			92	124	601	319	282	82	71	...	...	221	126	146	14
Block—30			177	179	802	439	363	18	16	...	...	235	121	233	13
Block—31			120	120	681	337	344	43	54	...	...	195	116	169	17
Block—32			81	81	426	240	186	10	7	...	...	92	29	90	...
Ward—6		4·71	1,979	2,084	9,902	5,444	4,458	386	348	14	2	2,031	873	3,044	626
Block—33			78	80	372	224	148	13	4	13	...	193	101	109	2
Block—34			71	78	397	224	173	...	...	...	...	181	124	96	14
Block—35			134	144	705	350	355	14	19	...	...	207	143	161	71
Block—36			122	132	560	302	258	62	54	...	...	62	15	142	17
Block—37			73	126	583	287	296	16	17	.	...	147	97	151	17
Block—38			223	226	1,034	579	455	68	61	...	...	342	140	300	119
Block—39			61	66	405	210	195	13	13	...	...	147	96	109	9
Block—40			117	117	566	335	231	92	91	...	...	152	33	145	43
Block—41			95	97	407	230	177	37	30	...	...	85	26	126	26
Block—42			105	118	579	402	177	24	18	1	2	294	60	147	14
Block—126			47	47	238	121	117	...	...	...	...	...	...	76	5
Block—127			100	100	456	242	214	...	...	...	...	15	...	158	31
Block—128			67	67	337	169	168	...	...	...	...	3	1	128	41
Block—129			38	38	174	95	79	...	...	...	...	20	...	72	37
Block—130			80	80	549	277	272	...	...	...	...	4	1	221	66

Contd.

L.C. No.	Workers																			
	I Cultivators		II Agricultural Labourers		III Livestock, Forestry, Fishing, Hunting and Plantations, Orchards and Allied activities		IV Mining and Quarrying		V Manufacturing, Processing, Servicing and Repairs				VI Construction		VII Trade and Commerce		VIII Transport, Storage and Communi-cations		IX Other Services		X Non-workers	
									(a) Household Industry		(b) Other than Household Industry											
	M	F	M	F	M	F	M	F	M	F	M	F	M	F	M	F	M	F	M	F	M	F
1	17	18	19	20	21	22	23	24	25	26	27	28	29	30	31	32	33	34	35	36	37	38
5	63	...	52	15	15	...	1	...	16	...	101	9	60	1	200	10	293	3	636	140	1,514	2,460
	...	...	...	...	...	...	...	...	...	...	1	...	...	...	...	...	2	...	91	1	109	144
	2	...	...	...	...	...	...	...	...	...	1	...	4	...	4	...	34	...	106	3	92	175
	...	...	9	...	...	...	...	...	2	...	8	6	32	1	13	2	9	...	62	88	177	286
	...	...	...	...	2	...	1	...	...	...	16	1	7	...	9	3	10	...	75	9	117	164
	11	...	5	...	2	...	...	...	1	...	20	1	6	...	29	...	31	...	53	14	137	247
	...	...	9	...	...	...	...	...	7	...	8	...	2	...	27	1	34	...	54	4	185	313
	...	...	...	...	5	...	...	...	...	...	8	...	5	...	5	1	61	3	62	10	173	268
	1	...	1	...	3	...	...	...	3	...	19	1	4	...	42	2	86	...	74	10	206	350
	11	...	27	15	3	...	...	...	2	...	20	...	...	...	71	1	2	...	33	1	168	327
	38	...	1	...	...	...	...	...	1	...	...	...	...	...	...	...	24	...	26	...	150	186
6	6	1	2	1	1,413	128	...	...	56	79	105	10	12	3	359	173	366	1	725	230	2,400	3,832
	...	...	...	...	...	...	...	...	...	...	1	...	...	...	...	...	...	...	108	2	115	146
	3	...	...	...	...	..	..	...	...	...	...	...	3	...	8	...	6	...	76	14	128	159
	3	...	...	...	...	...	...	..	5	2	10	...	...	1	17	...	69	...	57	68	189	284
	...	...	1	...	...	...	...	...	1	...	6	2	1	...	5	1	55	...	73	14	160	241
	...	...	...	...	1	...	...	...	3	...	8	2	2	...	15	1	77	..	45	14	136	279
	...	...	...	...	27	2	...	...	4	4	3	2	6	1	49	28	82	1	129	81	279	336
	...	...	...	...	1	1	...	...	2	...	16	...	...	...	25	...	8	...	57	8	101	186
	...	...	...	...	..	...	...	...	1	...	...	...	...	...	49	39	31	...	64	4	190	188
	...	...	...	...	36	5	...	...	19	8	7	...	...	...	25	...	21	...	18	13	104	151
	...	...	1	...	16	1	...	...	1	...	4	...	...	...	47	4	2	...	76	9	255	163
	...	...	...	...	73	1	...	...	...	...	...	...	...	...	2	2	...	...	1	2	45	112
	...	...	...	...	148	3	...	...	...	2	...	...	...	...	8	25	...	...	2	1	84	183
	...	...	...	...	105	6	...	...	...	24	8	...	...	...	12	11	...	...	3	...	41	127
	...	...	...	...	67	...	...	...	...	37	1	...	...	...	4	...	...	...	...	...	23	42
	...	1	...	1	210	10	...	...	7	2	1	...	...	...	3	52	...	...	...	...	56	206

PURI TOWN

URBAN BLOCK/VILLAGEWISE PRIMARY CENSUS ABSTRACT

Tahsil –PURI

Location Code Number	Name of Village/Town/ Ward/Urban Block	Area of Village in acres and of Town/ Ward in Sq. Kms.	Occupied Residential Houses	No. of House-holds	Total Population (including Institutional and Houseless Population)			Scheduled Castes		Scheduled Tribes		Literate and Educated persons		Total Workers (I– IX)	
					P	M	F	M	F	M	F	M	F	M	F
1	2	3	4	5	6	7	8	9	10	11	12	13	14	15	16
	Ward—6 (*Concld.*)														
	Block—131		100	100	493	274	219	..	..	...	...	30	13	199	7
	Block—132		204	204	1,064	568	496	5	7	...	...	63	7	337	5
	Block—133		85	85	359	190	169	..	..	...	...	..	...	114	2
	Block—134		89	89	323	192	131	42	34	...	...	5	..	140	90
	Block—135		90	90	301	173	128	...	.	...	...	81	16	113	10
	Ward—7	0·34	672	897	4,589	2,550	2,039	38	35	..	..	2,001	1,190	1,132	72
	Block—43		95	142	685	372	313	3	4	..	...	257	158	167	25
	Block—44		137	153	845	463	382	2	1	...	...	338	178	210	10
	Block—45		105	133	667	344	323	8	9	..	..	256	187	159	10
	Block—46		113	129	601	318	283	...	...	...	...	313	223	156	5
	Block—47		107	132	704	400	304	11	7	...	...	305	183	176	7
	Block—48		58	121	620	396	224	..	2	...	...	326	134	164	8
	Block—49		57	87	467	257	210	14	12	..	...	206	127	100	7
	Ward—8	0·13	463	626	3,088	1,643	1,445	...	..	...	...	1,190	726	749	63
	Block—50		61	146	516	269	247	...	...	...	...	178	100	135	8
	Block—51		101	101	571	291	280	...	...	...	...	186	126	140	31
	Block—52		61	66	415	217	198	...	...	...	...	158	118	73	3
	Block—53		65	116	514	286	228	...	...	...	...	217	86	136	5
	Block—54		60	67	403	201	202	...	...	...	...	142	114	80	3
	Block—55		115	130	669	379	290	...	..	...	...	309	182	185	13
	Ward—9	0·18	238	403	2,502	1,381	1,121	32	29	...	...	1,112	701	516	31
	Block—56		29	70	439	213	226	...	...	...	...	163	99	89	2
	Block—57		90	90	515	263	252	...	...	...	...	200	172	121	8
	Block—58		22	100	566	312	254	23	18	...	...	241	177	95	5
	Block—59		71	71	444	235	209	...	...	...	...	185	126	103	3
	Block—60		26	72	538	358	180	9	11	...	...	323	127	108	13

Contd.

L.C. No.	Workers																					
	I Cultivators		II Agricultural Labourers		III Livestock, Forestry, Fishing, Hunting and Plantations, Orchards and Allied activities		IV Mining and Quarrying		V Manufacturing, Processing, Servicing and Repairs				VI Construction		VII Trade and Commerce		VIII Transport, Storage and Communications		IX Other Services		X Non-workers	
									(a) Household Industry		(b) Other than Household Industry											
	M	F	M	F	M	F	M	F	M	F	M	F	M	F	M	F	M	F	M	F	M	F
1	17	18	19	20	21	22	23	24	25	26	27	28	29	30	31	32	33	34	35	36	37	38
6	(*Concld.*)																					
	...	...	...	...	180	7	..	..	..	...	6	...	...	...	3	...	10	...	...	...	75	212
	...	...	...	...	316	1	...	...	7	...	...	4	...	...	9	...	...	...	5	...	231	491
	...	...	...	...	110	1	...	...	...	...	1	...	...	...	1	1	...	...	2	...	76	167
	...	...	...	..	123	90	...	...	..	...	15	...	...	...	2	...	...	...	...	...	52	41
	...	...	...	...	.	...	...	...	6	...	18	...	...	1	75	9	5	..	9	...	60	118
7	7	...	9	1	23	1	2	...	46	2	39	...	21	...	276	9	141	...	568	59	1,418	1,967
	4	...	...	...	1	...	...	...	19	...	7	...	3	...	46	7	30	...	57	18	205	288
	..	.	...	...	6	...	...	...	8	...	10	..	1	...	72	...	38	...	75	10	253	372
	3	...	..	..	2	...	...	...	2	1	6	...	3	...	47	..	21	...	75	9	185	313
	...	...	9	1	8	...	2	.	8	...	3	...	...	...	26	1	13	...	87	3	162	278
	...	...	...	...	4	...	...	...	1	...	7	...	4	...	39	...	17	...	104	7	224	297
	...	...	...	...	2	1	...	...	8	1	4	...	6	...	23	...	13	...	108	6	232	216
	...	..	...	...	...	...	...	...	...	...	2	...	4	...	23	1	9	...	62	6	157	203
8	22	4	1	...	5	...	1	...	65	5	26	2	17	...	228	30	55	...	329	22	894	1,382
	...	...	...	...	3	...	...	...	10	...	1	...	5	...	62	1	13	...	41	7	134	239
	4	1	1	...	...	...	...	...	6	...	1	1	2	...	39	26	22	...	65	3	151	249
	8	..	...	...	...	...	..	...	...	...	3	...	3	...	18	...	1	...	40	3	144	195
	2	3	...	...	2	. .	...	...	13	...	2	...	1	...	47	...	5	...	64	2	150	223
	2	. .	...	..	. .	...	...	...	24	...	4	...	...	...	19	...	2	...	29	3	121	199
	6	. .	...	...	...	...	1	...	12	5	15	1	6	...	43	3	12	...	90	4	194	277
9	3	...	2	...	2	...	7	...	3	...	50	...	19	...	186	2	22	...	222	29	865	1,090
	1	...	...	...	...	...	2	...	...	...	12	...	5	...	29	...	12	...	28	2	124	224
	..	...	...	..	. .	...	...	...	...	...	16	...	8	...	50	1	...	...	47	7	142	244
	1	...	1	...	...	...	...	...	1	. .	...	...	1	..	31	...	3	..	57	5	217	249
	1	...	1	...	1	...	5	...	...	...	20	...	1	...	38	...	1	...	35	3	132	206
	...	...	...	...	1	...	...	...	2	...	2	...	4	...	38	1	6	...	55	12	250	167

PURI TOWN

URBAN BLOCK/VILLAGEWISE PRIMARY CENSUS ABSTRACT

Tahsil—PURI

Location Code Number	Name of Village/Town/ Ward/Urban Block	Area of Village in acres and of Town/ Ward in Sq. Kms.	Occupied Residential Houses	No. of House-holds	Total Population (including Institutional and Houseless Population)			Scheduled Castes		Scheduled Tribes		Literate and Educated persons		Total Workers (I—IX)	
					P	M	F	M	F	M	F	M	F	M	F
1	2	3	4	5	6	7	8	9	10	11	12	13	14	15	16
Ward—10		0·18	363	468	2,467	1,316	1,151	18	19	...	...	971	675	622	49
Block—61			52	73	446	267	179	4	6	...	...	206	111	98	5
Block—62			98	135	535	291	244	9	9	...	...	192	124	172	27
Block—63			87	114	628	328	300	...	...	...	...	214	131	173	3
Block—64			62	67	390	199	191	5	4	...	...	180	145	92	6
Block—65			64	79	468	231	237	...	...	...	...	179	164	87	8
Ward—11		0·21	389	453	2,472	1,405	1,067	158	131	2	...	1,020	600	600	46
Block—66			70	78	440	244	196	...	...	...	...	199	140	106	9
Block—67			98	137	704	421	283	75	60	...	...	289	128	155	17
Block—68			67	68	440	227	213	...	...	...	...	180	124	106	3
Block—69			131	147	754	443	311	75	64	2	...	298	164	201	12
Block—70			23	23	134	70	64	8	7	...	...	54	44	31	5
Ward—12		0·10	379	429	2,412	1,343	1,069	10	8	...	...	1,031	654	601	15
Block—71			67	76	492	281	211	...	...	...	...	228	137	130	4
Block—72			97	137	717	405	312	...	...	...	...	303	205	211	6
Block—73			110	111	572	306	266	10	8	...	...	233	150	116	1
Block—74			105	105	631	351	280	...	...	...	...	267	162	144	4
Ward—13		0·21	493	620	3,046	1,614	1,432	42	57	1	3	1,174	796	764	74
Block—75			108	114	634	341	293	8	4	...	...	236	128	159	7
Block—76			120	131	661	352	309	2	...	...	...	238	170	174	4
Block—77			84	132	619	324	295	9	19	1	...	264	192	139	5
Block—78			99	160	734	393	341	22	30	...	...	263	162	191	21
Block—79			82	83	398	204	194	1	4	...	3	173	144	101	37
Ward—14		0·18	672	684	3,319	1,717	1,602	386	386	...	...	565	225	946	197
Block—80			91	97	433	206	227	4	6	...	...	82	27	112	25
Block—81			119	119	604	317	287	128	129	...	...	151	69	179	50
Block—82			128	128	641	309	332	2	1	...	...	80	22	160	42

Contd.

L.C. No.	Workers																					
	I Cultivators		II Agricultural Labourers		III Livestock, Forestry, Fishing, Hunting and Plantations, Orchards and Allied activities		IV Mining and Quarrying		V Manufacturing, Processing, Servicing and Repairs				VI Construction		VII Trade and Commerce		VIII Transport, Storage and Communications		IX Other Services		X Non-workers	
									(a) Household Industry		(b) Other than Household Industry											
	M	F	M	F	M	F	M	F	M	F	M	F	M	F	M	F	M	F	M	F	M	F
1	17	18	19	20	21	22	23	24	25	26	27	28	29	30	31	32	33	34	35	36	37	38
10	7	...	3	...	4	...	...	...	36	...	25	...	15	...	201	16	35	2	296	31	694	1,102
	1	...	1	...	1	...	...	...	4	...	2	...	2	...	26	1	11	...	50	4	169	174
	1	...	2	..	1	...	...	...	14	...	11	..	7	...	61	13	13	2	62	12	119	217
	...	..	...	...	1	...	...	...	8	...	7	...	4	...	71	2	6	...	76	1	155	297
	3	...	...	...	...	...	...	...	4	...	2	...	1	...	28	...	3	...	51	6	107	185
	2	...	...	...	1	...	...	...	6	...	3	...	1	...	15	...	2	...	57	8	144	229
11	3	...	...	...	4	...	...	...	62	7	62	10	15	...	218	6	35	...	201	23	805	1,021
	1	...	...	...	...	...	..	...	4	...	3	...	9	...	37	1	8	...	44	8	138	187
	2	...	..	...	1	...	...	...	22	3	23	8	1	...	40	1	13	...	54	5	265	266
	...	...	...	...	...	...	...	...	4	...	10	...	2	...	50	2	4	...	36	1	121	210
	...	..	...	...	3	...	...	...	27	...	17	1	3	...	86	2	8	...	57	9	242	299
	...	...		...	...	...	...	...	5	4	9	1	...	...	5	...	2	...	10	...	39	59
12	6	...	2	...	...	...	...	...	12	...	53	1	3	...	152	1	15	...	358	13	742	1,054
	1	...	...	...	...	...	...	...	...	...	9	...	...	...	13	...	...	...	107	4	151	207
	1	...	...	...	...	...	...	...	2	...	16	...	1	...	47	1	4	...	140	5	194	306
	...	...	1	...	...	...	...	...	3	...	11	...	...	...	44	...	6	...	51	1	190	265
	4	...	1	...	...	...	...	...	7	...	17	1	2	...	48	...	5	...	60	3	207	276
13	4	...	...	...	12	...	...	...	22	1	51	27	12	...	268	3	44	...	351	43	850	1,358
	...	...	...	...	2	...	...	...	7	...	2	3	3	...	57	1	5	...	83	3	182	286
	2	...	...	...	1	...	...	...	1	...	14	1	...	...	67	...	4	...	85	3	178	305
	2	...	...	...	4	...	...	...	5	...	2	...	3	...	44	...	7	...	72	5	185	290
	...	...	...	...	4	...	...	...	6	1	22	1	4	...	73	2	22	...	60	17	202	320
	...	...	...	...	1	...	...	...	3	...	11	22	2	...	27	...	6	...	51	15	103	157
14	1	...	...	...	548	18	...	...	4	...	17	1	3	...	160	46	54	1	159	131	771	1,405
	...	...	...	...	49	2	...	...	...	...	5	...	2	...	22	14	20	1	14	8	94	202
	1	...	...	...	50	1	...	...	1	...	1	...	...	...	51	2	9	...	66	47	138	237
	...	...	...	...	131	...	...	...	3	...	2	...	...	...	9	4	...	...	15	38	149	290

PURI TOWN

URBAN BLOCK/VILLAGEWISE PRIMARY CENSUS ABSTRACT

Tahsil—PURI

Location Code Number	Name of Village/Town / Ward/Urban Block	Area of Village in acres and of Town/ Ward in Sq. Kms.	Occupied Residential Houses	No. of House-holds	Total Population (including Institutional and Houseless Population)			Scheduled Castes		Scheduled Tribes		Literate and Educated persons		Total Workers (I—IX)	
					P	M	F	M	F	M	F	M	F	M	F
1	2	3	4	5	6	7	8	9	10	11	12	13	14	15	16
Ward—14 (*Concld*)															
Block—83			96	96	461	247	214	...	...	...	...	63	22	136	23
Block—84			111	111	533	269	264	247	250	...	...	26	8	151	20
Block—85			127	133	647	369	278	5	...	...	...	163	77	208	37
Ward—15		0·16	477	550	2,812	1,446	1,366	248	242	...	...	863	541	715	97
Block—86			86	105	533	266	267	...	...	...	...	173	105	132	2
Block—87			66	82	426	218	208	...	...	...	...	182	124	104	7
Block—88			106	109	638	331	307	8	7	...	...	230	165	158	...
Block—89			124	159	730	394	336	168	159	...	..	144	66	198	62
Block—90			95	95	485	237	248	72	76	...	...	134	81	123	26
Ward—16		0·23	394	444	2,246	1,230	1,016	8	5	...	...	876	500	626	32
Block—91			66	86	456	265	191	1		..	.	187	89	135	9
Block—92			96	109	592	312	280	...	...	. .	...	216	133	160	4
Block—93			89	90	487	251	236	...	..	...	...	197	145	122	6
Block—94			87	87	425	232	193	5	4	..	...	155	70	108	6
Block—95			56	72	286	170	116	2	1		...	121	63	101	7
Ward—17		0·28	434	493	2,343	1,213	1,130	33	36		...	942	643	560	36
Block—96			97	103	566	292	274	.	...		.	223	140	132	8
Block—97			177	177	903	456	447	8	10		...	351	275	200	9
Block—98			70	70	350	182	168	21	24	.	..	132	89	86	3
Block—99			90	143	524	283	241	4	2	..		236	139	136	16
Ward—18		0·98	423	442	2,256	1,181	1,075	40	42	...	. .	714	523	609	38
Block—100			116	120	588	324	264	4	7	...	.	220	133	171	4
Block—101			93	93	527	285	242	...	...	..	...	230	155	150	11
Block—102			116	125	575	310	265	5	7	...	...	77	40	173	5
Block—103			98	104	566	262	304	31	28	...	...	187	195	115	18

Contd.

L.C. No.	Workers																					
	I		II		III		IV		V				VI		VII		VIII		IX		X	
	Cultivators		Agricultural Labourers		Livestock, Forestry, Fishing, Hunting and Plantations, Orchards and Allied activities		Mining and Quarrying		Manufacturing, Servicing and Processing, Repairs				Construction		Trade and Commerce		Transport, Storage and Communications		Other Services		Non-workers	
									(a) Household Industry		(b) Other than Household Industry											
	M	F	M	F	M	F	M	F	M	F	M	F	M	F	M	F	M	F	M	F	M	F
1	17	18	19	20	21	22	23	24	25	26	27	28	29	30	31	32	33	34	35	36	37	38
14	(*Concld.*)																					
	...	...	...	...	115	1	...	...	...	...	...	...	...	...	6	5	5	...	10	17	111	191
	...	...	...	...	111	8	...	...	...	...	...	...	...	...	9	4	10	...	21	8	118	244
	...	...	...	...	92	6	...	...	...	...	9	1	1	...	63	17	10	...	33	13	161	241
15	4	...	7	1	4	2	...	...	84	27	47	2	16	...	194	10	27	...	332	55	731	1,269
	3	...	...	...	1	...	...	...	...	...	13	...	2	...	59	...	4	...	50	2	134	265
	...	...	...	...	...	...	...	...	5	1	12	...	3	...	30	1	1	...	53	5	114	201
	...	...	1	...	..	...	...	...	6	...	8	...	...	...	57	...	1	...	85	...	173	307
	...	...	...	...	2	2	...	...	64	19	7	1	3	...	32	8	8	...	82	32	196	274
	1	...	6	1	1	...	...	...	9	7	7	1	8	...	16	1	13	...	62	16	114	222
16	2	...	3	...	1	...	...	...	2	...	58	5	17	...	184	8	37	1	322	18	604	984
	...	...	...	...	...	...	...	...	...	...	15	3	3	...	22	...	10	1	85	5	130	182
	...	...	...	...	...	...	...	...	...	...	20	2	2	...	59	1	7	...	72	1	152	276
	1	...	...	..	1	..	...	.	...	...	11	...	7	...	20	1	2	...	80	5	129	230
	1	...	3	...	...	...	...	...	2	...	4	...	5	...	32	3	13	...	48	3	124	187
	...	...	...	...	...	...	...	...	...	...	8	...	...	..	51	3	5	...	37	4	69	109
17	5	...	1	...	4	...	...	...	7	...	39	2	30	...	137	5	31	...	306	29	653	1,094
	...	...	...	...	...	...	...	...	1	...	3	...	3	...	27	...	1	...	97	8	160	266
	1	...	1	...	1	...	...	...	...	...	31	1	15	...	51	3	7	...	99	5	250	438
	...	...	...	...	1	...	...	...	...	...	1	...	3	...	25	1	3	...	53	2	96	165
	4	...	...	...	2	...	...	...	6	...	4	1	9	...	34	1	20	...	57	14	147	225
18	1	...	...	...	135	...	...	...	2	...	29	2	16	...	72	2	23	...	331	34	572	1,037
	...	...	...	...	4	...	...	...	...	...	8	...	6	...	24	...	5	...	124	4	153	260
	1	...	...	...	1	...	...	...	1	...	6	...	...	...	10	2	2	...	129	9	135	231
	...	...	...	...	126	...	...	...	1	...	5	...	6	...	11	...	6	...	18	5	137	260
	...	...	...	...	4	...	...	...	...	...	10	2	4	...	27	...	10	...	60	16	147	286

PURI TOWN

URBAN BLOCK/VILLAGEWISE PRIMARY CENSUS ABSTRACT

Tahsil—PURI

Location Code Number	Name of Village/Town/ Ward/Urban Block	Area of Village in acres and of Town/ Ward in Sq. Kms.	Occupied Residential Houses	No. of House-holds	Total Population (including Institutional and Houseless Population)			Scheduled Castes		Scheduled Tribes		Literate and Educated persons		Total Workers (I—IX)	
					P	M	F	M	F	M	F	M	F	M	F
1	2	3	4	5	6	7	8	9	10	11	12	13	14	15	16
Ward—19		1·09	517	518	2,492	1,343	1,149	140	154	1	2	803	416	636	52
Block—104			283	283	1,020	551	469	135	150	1	2	258	78	199	26
Block—105			67	67	391	222	169	...	...	...	...	149	82	113	3
Block—106			64	65	456	231	225	...	...	...	...	167	124	110	13
Block—107			103	103	625	339	286	5	4	...	...	229	132	205	10
Ward—20		0·09	375	399	2,312	1,250	1,062	20	14	...	...	884	545	600	20
Block—108			130	139	802	429	373	...	...	...	...	265	151	165	5
Block—109			79	79	488	258	230	...	...	...	...	200	141	134	...
Block—110			88	100	677	353	324	4	2	...	...	248	180	183	6
Block—111			78	81	345	210	135	16	12	...	...	171	73	118	9
Ward—21		0·10	448	515	2,569	1,390	1,179	15	10	...	...	941	540	718	39
Block—112			92	99	568	297	271	..	...	...	...	192	127	139	8
Block—113			70	72	323	165	158	..	...	...	...	91	58	71	13
Block—114			97	140	591	334	257	..	...	...	..	235	131	192	2
Block—115			98	110	502	290	212	...	...	...	...	196	109	153	3
Block—116			91	94	585	304	281	15	10	...	...	227	115	163	13
Ward—22		0·57	347	414	2,071	1,065	1,006	41	41	...	...	611	358	494	33
Block—117			50	77	412	218	194	...	...	...	...	114	63	91	2
Block—118			84	85	463	230	233	...	...	...	..	176	140	104	6
Block—119			71	73	364	185	179	...	...	..	...	114	61	90	9
Block—120			69	102	476	242	234	17	24	...	...	134	68	121	16
Block—121			73	77	356	190	166	24	17	...	...	73	26	88	...
Ward—23		0.26	381	394	2,004	1,068	936	61	71	...	...	749	508	483	34
Block—122			105	106	565	304	261	55	66	...	...	218	142	146	25
Block—123			79	90	397	223	174	2	2	...	...	140	87	101	5
Block—124			99	99	481	247	234	4	3	...	...	158	103	118	3
Block—125			98	99	561	294	267	...	...	...	...	233	176	118	1

Concld.

L.C. No.	Workers																					
	I Cultivators		II Agricultural Labourers		III Livestock, Forestry, Fishing, Hunting and Plantations, Orchards and Allied activities		IV Mining and Quarrying		V Manufacturing, Processing, Servicing and Repairs				VI Construction		VII Trade and Commerce		VIII Transport, Storage and Communications		IX Other Services		X Non-workers	
									(a) Household Industry		(b) Other than Household Industry											
	M	F	M	F	M	F	M	F	M	F	M	F	M	F	M	F	M	F	M	F	M	F
1	17	18	19	20	21	22	23	24	25	26	27	28	29	30	31	32	33	34	35	36	37	38
19	...	...	...	...	16	...	...	...	...	1	30	3	9	...	113	18	38	...	430	30	707	1,097
	...	...	...	...	16	...	...	...	...	1	13	2	5	...	55	16	34	...	76	7	352	443
	...	...	...	...	...	...	...	...	...	...	5	...	2	...	28	...	3	...	75	3	109	166
	...	...	...	...	...	...	...	...	...	...	6	...	1	...	10	1	...	...	102	12	112	212
	...	...	...	...	...	...	...	...	..	...	6	1	1	...	20	1	1	...	177	8	134	276
20	12	...	1	...	3	...	...	...	20	...	26	...	6	...	99	1	5	...	428	19	650	1,042
	5	...	...	...	...	...	...	...	...	...	...	...	2	...	3	...	...	...	155	5	264	368
	1	...	1	...	...	...	...	...	11	...	3	...	2	...	29	...	...	...	87	..	124	230
	1	...	...	...	...	...	...	...	2	...	21	...	...	...	19	...	3	...	137	6	170	318
	5	...	...	...	3	...	...	...	7	...	2	...	2	...	48	1	2	...	49	8	92	126
21	...	...	2	...	3	...	1	...	3	...	81	2	26	...	207	11	42	6	353	20	672	1,140
	...	...	2	...	2	...	...	...	2	...	26	...	13	...	39	3	4	3	51	2	158	263
	...	...	...	...	1	...	1	..	...	...	4	...	...	...	26	6	15	...	24	7	94	155
	...	...	...	...	...	...	...	...	1	...	24	...	1	...	48	...	6	...	112	2	142	255
	...	...	...	...	...	...	...	...	...	...	21	1	1	...	24	...	8	1	99	1	137	209
	...	...	...	...	...	...	...	...	...	...	6	1	11	...	70	2	9	2	67	8	141	268
22	5	...	3	2	1	...	...	...	7	2	29	2	25	...	126	4	46	4	252	19	571	973
	...	...	...	...	...	...	...	...	1	...	4	...	6	...	31	...	8	...	41	2	127	192
	1	...	...	...	...	...	...	...	1	...	5	1	5	...	31	...	1	...	60	5	126	217
	...	...	...	...	...	...	...	...	3	2	12	...	13	...	13	2	3	...	46	5	95	170
	4	...	3	2	1	...	...	...	2	...	6	1	1	...	24	2	27	4	53	7	121	218
	...	...	...	...	...	...	...	...	...	...	2	...	...	...	27	...	7	...	52	...	102	166
23	12	...	5	2	...	...	5	...	14	...	33	...	21	...	113	2	23	1	257	29	585	903
	1	...	5	2	...	...	5	...	6	...	7	...	...	...	25	...	8	...	89	23	158	236
	...	...	...	...	...	...	...	...	...	...	6	...	12	...	34	1	6	1	43	3	122	169
	11	...	...	...	...	...	...	...	...	...	12	...	4	...	30	1	4	...	57	2	129	231
	...	...	...	...	...	...	...	...	8	...	8	...	5	...	24	...	5	...	68	1	176	266

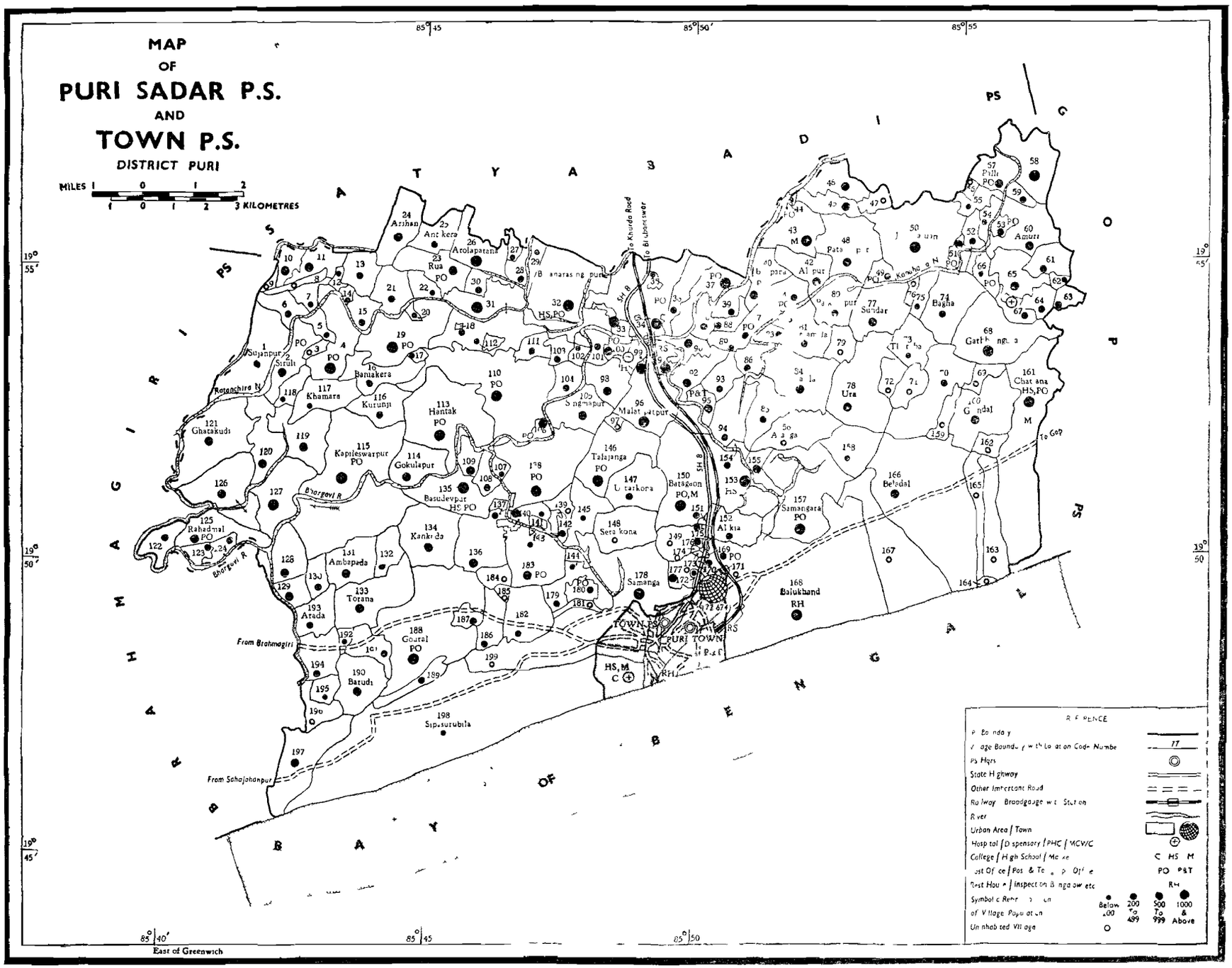
MAP
OF
PURI SADAR P.S.
AND
TOWN P.S.
DISTRICT PURI
MILES 1 0 1 2
1 0 1 2 3 KILOMETRES
85°45
85°50'
85°55
19°55'
19°50'
19°45'
85°40'
East of Greenwich
BAY OF BENGAL
Bhargavi R
Kharagavi R
From Brahmagiri
From Sahajahanpur
To Khurda Road
To Bhubaneswar
To Gop
Balukhand RH
PURI TOWN
TOWN P.S.
REFERENCE
Police Boundary
Village Boundary with Location Code Number
PS Hqrs
State Highway
Other Important Road
Railway Broadgauge with Station
River
Urban Area / Town
Hospital / Dispensary / PHC / MCWC
College / High School / Madrasa
Post Office / Pos & Tel Office
Rest House / Inspection Bungalow etc
Symbol of Population of Village
Below 200
200 To 499
500 To 999
1000 & Above
Uninhabited Village
C HS M
PO P&T
RH

ALPHABETICAL LIST OF VILLAGES OF PURI SADAR POLICE STATION

Sl No.	Name of Village	L C. No.
1	2	3
1	Alaba	75
2	Alanga	156
3	Alapur	42
4	Alasana	87
5	Alatunga	158
6	Alikia	152
7	Alikias (Sana)	56
8	Alipara	187
9	Amanga Barabatia	185
10	Ambapada	131
11	Amuri	60
12	Ankia	28
13	Ankupada	66
14	Antikera	25
15	Apila	36
16	Arada	193
17	Arihan	24
18	Arolapatana	26
19	Atharapa	7
20	Atharnala	169
21	Atharanala *Alias* Duitikar Mudulirpatna	172
22	Atharanala *Alias* Samanga	173
23	Badajangha	195
24	Bagha	74
25	Balabhadrapur Uttarhana	138
26	Balia	92
27	Balikerapachipala	127
28	Balipara	40
29	Baliput	53
30	Baliput Samil Jagannathpur	52
31	Ballavananda	141
32	Balukhand	168
33	Bandalo	191
34	Bangurbagadadharpur	43
35	Banakera	16
36	Barana	65
37	Barapada	192
38	Barimul	9
39	Baridi	190
40	Bastu	174
41	Basudevpur	135
42	Bat gaon	150
43	Batulibhuan	163
44	Bedarpada	10
45	Beladal	166
46	Betala	54
47	Bhailipur	13
48	Bharatipur	149
49	Bhikaripada	83
50	Bhimpur	165
51	Bhurunjia	76
52	Bijayramchandrapur	19
53	Bilaparibindha	97
54	Birabalabhadrapur	98
55	Birakishorepur	100
56	Biranarasinghpur	32
57	Birapratappur	34
58	Chabisbatia	86
59	Chakrabartipatna	151
60	Chalisibatia	184
61	Chandanpur	99
62	Chasakhanda	27
63	Chatiana	161
64	Chhotrapur	143
65	Dailibati	51
66	Damodarpursasan	183
67	Dasabatia	137
68	Dasagoba	90
69	Denga	130
70	Dholabiranchidaspur	46
71	Dohitakhanda	159
72	Dolagobindpur	33
73	Fhanfana	72
74	Gadhiapatna	144
75	Gaindal	160
76	Ganganarayanpur	37
77	Garhbhingura	68
78	Garhmurgasira	49
79	Garailo	59
80	Gaudakera	15
81	Gaudaranapada	120
82	Gaudiaghai	124
83	Ghanapana	123
84	Ghatakudi	121
85	Girolo	186
86	Gokulapur	114
87	Gopinathpur	44
88	Gopinathpur *Alias* Rautarapur	177
89	Goural	188
90	Hantak	113
91	Harekrushnapur	153
92	Inipina	30
93	Jagannathbidyadharpur	136
94	Jagannathballav	95
95	Jagannathpur	39
96	Jamarasuan	50
97	Janakadeipur	91
98	Jatipur	12
99	Jhinkiria Jagannathpur	38
100	Jirakhandi	18
101	Kadajit	129
102	Kadalibaripatna	175
103	Kaliakera	45
104	Kalikanuapada	6
105	Kamasasana	109
106	Kanchisasan	93
107	Kanheibidyadharpur	4
108	Kankuda	134
109	Kantasila	84
110	Kapasi	8
111	Kapileswarpur	115
112	Karadi	29
113	Karpuraharichandanpur	142
114	Kashiaripur	170
115	Kasijagannathpur	182
116	Kaupala	17
117	Kerandipur	106
118	Kesakera	132
119	Kesharpur	164
120	Khadipada	180

ALPHABETICAL LIST OF VILLAGES OF PURI SADAR POLICE STATION

Sl. No.	Name of Village	L. C. No.
1	2	3
121	Khamara	117
122	Khandighar	21
123	Krisnajanpur	104
124	Krupasindhu Harichandanpur	139
125	Krushnasaranpur	119
126	Kuliapada	5
127	Kurunji	116
128	Kusupada	111
129	Laxmanpur	112
130	Laxminarayanapur	55
131	Madhipur	82
132	Malatipatpur	96
133	Malikera	47
134	Manipur *Oraf* Mohinpur	167
135	Markandpur	58
136	Nabatia	89
137	Nahadia	88
138	Naiguan	61
139	Nakhisahi	162
140	Nalihana	70
141	Naourikera *Alias* Nandikera	107
142	Narasinghapatana	197
143	Narsinghpurpatna	196
144	Narsinghballav	145
145	Niarkhand	3
146	Nilakanthapur	69
147	Nisibhanra	122
148	Nuapada	67
149	Ola	11
150	Orasamala	81
151	Paikapada	63
152	Paikerapur	80
153	Palli	57
154	Pandaswar	14
155	Paniorali	79
156	Parakhanda	118
157	Patajosipur	48
158	Prataparamchandrapur	31
159	Pratappurushottampur	110
160	Purunakhoranga	20
161	Purushottamballav	94
162	Rahadmal	125
163	Rahingiria	85
164	Raigorada	62
165	Rebatiraman	179
166	Rendhagarh	194
167	Rendua	155
168	Rua	23
169	Sahanikera	126
170	Samajapur	35
171	Samanga	178
172	Samangara	157
173	Sandhpur	189
174	Sankarpur	199
175	Sanua	64
176	Sateisbatia	22
177	Seraikona	148
178	Sereikanapatna	176
179	Singmapur	105
180	Sipasurubila	198
181	Sirihana	71
182	Siruli	2
183	Stuli	103
184	Stulitota	102
185	Sujanpur	1
186	Sunamuhin	181
187	Sundar	77
188	Tadasramahansapur	41
189	Talajanga	146
190	Tandikera	108
191	Thoraba	73
192	Tikarapadasahi	171
193	Tikarsoraba	101
194	Tinikudi	128
195	Torana	133
196	Totabadanaraharipur	140
197	Ura	78
198	Uttarkona	147
199	Uttarsarapada	154

PRIMARY CENSUS ABSTRACT

OF

PURI SADAR POLICE STATION

URBAN BLOCK/VILLAGEWISE PRIMARY CENSUS ABSTRACT

Police Station—PURI SADAR

Tahsil—PURI

Location Code Number	Name of Village/Town/ Ward/Urban Block	Area of Village in acres and of Town/ Ward in Sq. Kms.	Occupied Residential Houses	No. of House-holds	Total Population (including Institutional and Houseless Population)			Scheduled Castes		Scheduled Tribes		Literate and Educated persons		Total Workers (I—IX)	
					P	M	F	M	F	M	F	M	F	M	F
1	2	3	4	5	6	7	8	9	10	11	12	13	14	15	16
27	**Puri Sadar P. S.**	**384·67**	**16,803**	**18,779**	**108,550**	**55,248**	**53,302**	**9,037**	**8,701**	**431**	**432**	**23,756**	**8,018**	**30,496**	**1,118**
	VILLAGES														
1	Sujanpur	963	57	69	451	226	225	56	53	...	...	104	47	127	...
2	Siruli	511	85	109	546	275	271	41	38	...	...	95	23	154	...
3	Niarkhad	53				Uninhabited									
4	Kanheibidyadharpur	609	169	218	1,146	600	546	188	177	...	...	235	71	347	11
5	Kuliapada	157	19	21	150	75	75	...	...	...	...	19	1	48	...
6	Kalikanuapada	257	42	54	389	198	191	20	26	...	...	69	8	99	...
7	Atharapa	174	9	10	96	50	46	...	...	...	...	11	2	25	...
8	Kapasi	88				Uninhabited									
9	Barimul	72				Uninhabited									
10	Bedarpada	232	71	93	570	291	279	60	62	...	...	94	15	160	21
11	Ola	416	41	77	571	266	305	24	17	...	...	104	53	150	1
12	Jatipur	50	25	26	166	86	80	...	...	...	..	24	7	46	...
13	Bhailipur	399	38	58	419	201	218	12	9	...	...	91	25	104	...
14	Pandaswar	118	13	18	157	76	81	...	...	...	...	41	7	43	...
15	Gaudakera	229	41	52	393	206	187	15	17	...	...	81	11	111	...
16	Baniakera	476	46	50	301	146	155	9	15	...	...	35	6	90	3
17	Kaupala	59	19	19	104	51	53	...	...	...	...	22	2	29	1
18	Jirakhandi	34	60	66	423	214	209	30	35	...	...	68	23	106	...
19	Bijayramchandrapur	1,000	232	254	1,448	736	712	127	124	...	...	347	100	379	1
20	Purunakhoranga	41	10	10	52	24	28	9	12	...	...	6	...	18	2
21	Khandighar	367	80	80	466	256	210	13	12	...	...	128	56	158	1
22	Sateisbatia	167	15	16	157	73	84		...	...	...	37	6	52	1
23	Rua	486	89	89	500	253	247	67	64	...	...	145	72	149	...
24	Arihan	523	40	70	508	245	263	22	24	...	...	138	74	139	2
25	Antikeia	318	27	33	237	125	112	...	...	...	...	86	27	75	...
26	Arolapatana	460	191	207	1,039	498	541	32	37	...	...	243	72	265	5
27	Chasakhanda	78	9	12	113	51	62	...	...	...	...	23	11	31	..
28	Ankia	195	40	42	303	150	153	39	40	...	...	75	13	83	...
29	Karadi	173	30	42	324	179	145	36	34	...	...	92	22	103	..
30	Inipina	139	23	23	166	83	83	23	16	...	...	43	7	46	...

Contd.

L. C. No.	Workers I Cultivators M	I F	II Agricultural Labourers M	II F	III Livestock, Forestry, Fishing, Hunting and Plantations, Orchards and Allied activities M	III F	IV Mining and Quarrying M	IV F	V Manufacturing, Processing, Servicing and Repairs (a) Household Industry M	V F	V (b) Other than Household Industry M	V F	VI Construction M	VI F	VII Trade and Commerce M	VII F	VIII Transport, Storage and Communications M	VIII F	IX Other Services M	IX F	X Non-workers M	X F
1	17	18	19	20	21	22	23	24	25	26	27	28	29	30	31	32	33	34	35	36	37	38
27	**15,802**	**80**	**8,204**	**412**	**1,018**	**33**	**...**	**...**	**823**	**190**	**318**	**40**	**202**	**10**	**1,064**	**110**	**248**	**...**	**2,817**	**243**	**24,752**	**52,184**
1	83	...	44	...	...	...	...	...	...	...	...	...	...	...	...	...	...	...	...	...	99	225
2	26	...	105	...	...	...	...	...	...	...	...	...	...	...	2	...	4	...	17	...	121	271
3										Uninhabited												
4	142	...	144	...	7	...	...	...	33	11	...	...	1	...	5	...	2	...	13	...	253	535
5	47	...	...	...	...	...	...	...	...	...	...	...	...	...	...	...	...	...	1	...	27	75
6	79	...	15	...	...	...	...	...	...	...	...	...	...	...	...	...	...	...	5	...	99	191
7	25	...	...	...	...	...	...	...	...	...	...	...	...	...	...	...	...	...	...	...	25	46
8										Uninhabited												
9										Uninhabited												
10	131	4	11	...	2	...	...	...	13	16	...	1	...	...	...	...	...	...	3	...	131	258
11	110	1	15	...	11	...	...	...	...	...	...	...	...	...	1	...	...	...	13	...	116	304
12	46	...	...	...	...	...	...	...	...	...	...	...	...	...	...	...	...	..	...	...	40	80
13	93	...	3	...	...	...	...	...	...	...	...	...	1	...	2	...	...	...	5	...	97	218
14	37	4	...	...	...	...	...	...	...	...	...	...	...	...	...	...	...	...	2	...	33	81
15	45	...	60	...	...	...	...	...	...	...	...	...	...	...	...	...	...	...	6	...	95	187
16	71	...	9	...	'	3	...	...	1	...	...	...	...	...	...	...	...	...	4	...	56	152
17	25	...	4	...	...	1	...	...	...	...	...	...	...	...	...	...	...	...	...	...	22	52
18	71	...	34	...	...	...	...	...	...	...	...	...	...	...	...	...	...	...	1	...	108	209
19	243	...	116	1	...	...	...	...	1	...	1	...	..	...	3	...	...	...	15	...	357	711
20	3	...	...	...	8	...	...	...	7	2	...	...	...	...	...	...	...	...	...	...	6	26
21	100	...	11	...	4	...	...	...	10	...	5	...	1	...	6	...	...	...	21	1	98	209
22	48	...	...	...	1	1	...	...	...	...	...	...	...	...	2	...	...	...	1	...	21	83
23	57	...	88	...	...	...	...	...	...	...	...	...	...	...	2	...	...	...	2	...	104	247
24	116	...	12	...	2	2	...	...	2	...	1	...	...	...	3	...	...	...	3	..	106	261
25	72	...	3	...	...	...	...	...	...	...	...	...	...	...	...	...	...	...	...	...	50	112
26	108	...	122	1	...	...	...	...	20	2	...	...	...	...	2	...	...	...	13	2	233	536
27	27	...	3	...	...	...	...	...	...	...	...	...	...	...	1	...	...	...	...	...	20	62
28	53	...	26	...	1	...	...	...	1	...	...	...	...	...	...	...	...	...	2	...	67	153
29	31	...	66	...	...	...	...	...	...	...	...	...	...	...	1	...	...	...	5	...	76	145
30	14	...	31	...	...	...	...	...	...	...	...	...	...	...	...	...	...	...	1	...	37	83

URBAN BLOCK/VILLAGEWISE PRIMARY CENSUS ABSTRACT

Police Station—PURI SADAR

Tahsil—PURI

Location Code Number	Name of Village/Town/ Ward/Urban Block	Area of Village in acres and of Town/ Ward in Sq. Kms.	Occupied Residential Houses	No. of House-holds	Total Population (including Institutional and Houseless Population)			Scheduled Castes		Scheduled Tribes		Literate and Educated persons		Total Workers (I—IX)	
					P	M	F	M	F	M	F	M	F	M	F
1	2	3	4	5	6	7	8	9	10	11	12	13	14	15	16
31	Prataparamchandrapur	1,299	227	260	1,385	715	670	164	154	31	25	334	117	380	12
32	Biranarasinghpur	1,367	393	428	2,141	1,059	1,082	305	343	55	53	490	280	513	42
33	Dolagobindpur	116	254	257	1,243	649	594	94	81	...	...	376	127	346	37
34	Birapratappur	1,254	436	452	2,646	1,407	1,239	231	204	...	...	730	352	677	46
35	Samajapur	37	27	27	157	82	75	64	57	...	...	19	...	42	2
36	Apila	317	63	69	370	175	195	38	37	...	...	86	43	93	2
37	Ganganarayanpur	729	302	322	1,682	839	843	114	116	...	...	463	175	449	27
38	Jhinkiria Jagannathpur	230	75	82	453	229	224	40	44	...	...	131	39	122	1
39	Jagannathpur	175	60	61	364	182	182	56	52	...	...	88	34	92	2
40	Balipara	346	128	147	682	338	344	59	48	...	...	140	78	167	9
41	Tadasramahansapur	286	42	44	243	134	109	45	45	...	...	71	24	58	1
42	Alapur	470	81	82	514	265	249	137	120	...	...	92	46	132	...
43	Bangurbagadadhapur	644	179	194	1,042	519	523	202	197	...	...	188	83	261	1
44	Gopinathpur	32	12	12	55	28	27	7	7	...	...	9	...	12	...
45	Kaliakera	263	106	106	603	302	301	23	26	...	...	43	21	168	1
46	Dholabiranchidaspur	414	106	116	615	298	317	122	110	...	...	137	86	149	...
47	Malikera	121				Uninhabited									
48	Patajosipur	793	86	86	641	342	299	50	56	...	...	117	43	182	2
49	Garhmurgasira	157	61	61	461	216	245	31	35	...	...	107	52	127	18
50	Jamarasuan	1,364	168	178	1,135	547	588	116	127	...	...	271	136	264	20
51	Dailibati	133	110	124	719	351	368	178	189	...	...	125	62	168	82
52	Baliput Samil Jagannathpur	194	88	98	491	250	241	63	64	...	...	101	25	139	...
53	Baliput	100	39	40	211	104	107	10	9	...	...	60	38	45	...
54	Betala	112	18	25	147	79	68	25	22	...	...	22	1	47	...
55	Laxminarayanapur	197	15	15	76	41	35	...	...	...	...	14	6	25	...
56	Alikias (Sana)	16				Uninhabited									
57	Palli	356	105	105	688	338	350	56	56	...	...	82	27	197	4
58	Markandpur	719	191	191	1,325	654	671	50	40	...	...	285	89	344	3
59	Garilo	107	31	35	234	119	115	40	35	...	...	73	27	64	1
60	Amuri	651	98	98	771	390	381	33	37	...	...	177	34	197	18

Contd.

L. C. No.	Workers I Cultivators		II Agricultural Labourers		III Livestock, Forestry, Fishing, Hunting and Plantations, Orchards and Allied activities		IV Mining and Quarrying		V Manufacturing, Processing, Servicing and Repairs (a) Household Industry		V (b) Other than Household Industry		VI Construction		VII Trade and Commerce		VIII Transport, Storage and Communications		IX Other Services		X Non-workers	
	M	F	M	F	M	F	M	F	M	F	M	F	M	F	M	F	M	F	M	F	M	F
1	17	18	19	20	21	22	23	24	25	26	27	28	29	30	31	32	33	34	35	36	37	38
31	123	...	178	7	...	...	...	...	33	4	4	...	...	...	9	..	...	...	33	1	335	658
32	161	2	217	19	8	...	...	...	29	5	4	...	1	...	28	6	...	...	55	10	546	1,040
33	44	2	34	1	6	...	...	...	75	14	8	4	6	...	51	1	1	...	121	15	303	557
34	88	1	122	4	11	...	...	...	35	22	43	3	35	1	139	1	14	...	190	14	730	1,193
35	7	...	34	1	...	...	...	...	...	...	...	1	...	...	...	...	...	...	1	...	40	73
36	35	...	32	...	...	...	...	...	...	...	1	1	1	...	3	...	...	...	21	1	82	193
37	169	...	179	1	...	...	...	...	19	21	2	1	...	...	31	1	2	...	47	3	390	816
38	37	...	30	..	..	...	...	...	12	...	1	...	1	...	7	1	...	...	34	...	107	223
39	64	...	17	1	..	...	...	...	...	...	...	...	...	...	...	...	1	...	10	1	90	180
40	105	4	22	...	6	1	...	...	6	...	...	1	1	...	6	..	...	...	21	3	171	335
41	28	...	15	...	1	...	...	...	1	...	...	...	...	...	...	...	1	...	12	1	76	108
42	68	...	57	...	...	...	...	...	...	...	1	...	...	...	4	...	...	...	2	...	133	239
43	88	...	145	...	...	...	...	...	3	...	1	1	1	...	3	...	2	...	18	...	258	522
44	6	...	4	...	...	...	...	...	...	...	...	...	...	...	...	...	...	...	2	...	16	27
45	79	...	57	...	1	...	...	...	...	...	7	...	...	...	...	...	1	...	23	1	134	300
46	23	...	85	...	3	...	...	...	3	...	1	...	...	...	7	...	...	...	27	...	149	317
47	Uninhabited																					
48	151	1	20	1	...	...	...	...	...	...	...	...	...	...	...	...	...	...	11	...	160	297
49	78	...	41	18	...	...	...	...	...	...	1	...	1	...	...	...	1	...	5	...	89	227
50	184	...	55	20	1	...	...	...	3	...	...	...	...	...	3	...	1	...	17	...	283	568
51	37	...	106	79	...	1	...	...	1	...	2	1	...	...	8	1	3	...	11	...	183	286
52	46	...	86	...	...	...	...	...	...	...	...	...	...	...	2	...	...	...	5	...	111	241
53	36	...	...	...	...	...	...	...	...	...	...	...	...	...	...	...	2	...	7	...	59	107
54	1	...	43	...	...	...	...	...	...	...	...	...	...	...	...	...	...	...	3	...	32	68
55	24	...	...	...	...	...	...	...	...	...	...	...	...	...	...	...	...	...	1	...	16	35
56	Uninhabited																					
57	134	...	33	...	...	...	...	...	15	4	1	...	...	...	2	...	...	...	12	...	141	346
58	243	1	72	...	1	...	...	...	...	...	1	...	1	...	4	2	1	...	21	...	310	668
59	39	...	13	...	...	...	...	..	...	...	2	...	...	...	1	...	...	.	9	1	55	114
60	162	1	25	17	1	...	...	...	...	...	...	...	...	...	2	...	...	...	7	...	193	363

Police Station—PURI SADAR

URBAN BLOCK/VILLAGEWISE PRIMARY CENSUS ABSTRACT

Tahsil—PURI

Location Code Number	Name of Village/Town/ Ward/Urban Block	Area of Village in acres and of Town/ Ward in Sq. Kms.	Occupied Residential Houses	No. of House-holds	Total Population (including Institutional and Houseless Population)			Scheduled Castes		Scheduled Tribes		Literate and Educated persons		Total Workers (I—IX)	
					P	M	F	M	F	M	F	M	F	M	F
1	2	3	4	5	6	7	8	9	10	11	12	13	14	15	16
61	Naiguan	310	53	53	465	245	220	20	22	...	...	109	15	129	...
62	Raigorada	48	1	1	6	2	4	2	4	...	...	...	...	...	3
63	Paikapada	115	54	59	452	218	234	66	48	...	...	42	32	129	...
64	Sanua	196	42	42	291	153	138	15	10	...	...	73	23	108	10
65	Barana	451	54	67	539	274	265	49	46	...	...	109	22	152	1
66	Ankupada	173	3	3	13	6	7	...	...	...	...	2	1	3	...
67	Nuapada	173	55	55	358	195	163	77	75	...	...	91	36	122	...
68	Garhbhingura	1,082	132	136	1,042	531	511	128	115	...	...	246	105	323	...
69	Nilakanthapur	120					Uninhabited								
70	Nalihana	900	29	30	202	96	106	62	70	...	...	40	7	56	...
71	Sirihana	247					Uninhabited								
72	Phanfana	182					Uninhabited								
73	Thoraba	382	1	1	8	5	3	5	3	...	...	2	...	4	...
74	Bagha	673	32	37	228	121	107	44	44	...	..	38	5	56	1
75	Alaba	175	19	20	98	52	46	46	40	...	..	17	1	32	1
76	Bhurunia	53					Uninhabited								
77	Sundar	227	100	115	801	402	399	117	125	...	...	173	61	225	8
78	Ura	1,070	57	80	532	268	264	35	38	...	...	142	26	177	2
79	Paniorali	156					Uninhabited								
80	Paikerapur	418	42	43	246	123	123	73	73	...	...	56	17	81	2
81	Orasamala	336	61	70	374	193	181	32	25	...	...	91	11	109	2
82	Madhipur	36					Uninhabited								
83	Bhikaripada	140	41	52	307	153	154	11	7	...	...	46	3	85	...
84	Kantasila	811	89	107	707	349	358	32	46	...	...	134	25	201	5
85	Rahingiria	394	63	72	384	202	182	...	...	...	...	77	7	126	2
86	Chabisbatia	211	78	78	479	236	243	14	11	...	...	62	11	134	1
87	Alasana	150	47	53	285	138	147	14	10	...	...	64	18	83	2
88	Nahadia	150	44	45	244	110	134	16	15	...	...	19	2	68	...
89	Nabatia	131	33	33	218	113	105	34	34	...	...	21	2	56	...
90	Dasagoba	236	111	112	664	335	329	118	118	...	...	140	55	150	...

Contd.

L.C. No.	Workers I Cultivators		II Agricultural Labourers		III Livestock, Forestry, Fishing, Hunting and Plantations, Orchards and Allied activities		IV Mining and Quarrying		V Manufacturing, Processing, Servicing and Repairs (a) Household Industry		V (b) Other than Household Industry		VI Construction		VII Trade and Commerce		VIII Transport, Storage and Communications		IX Other Services		X Non-workers	
	M	F	M	F	M	F	M	F	M	F	M	F	M	F	M	F	M	F	M	F	M	F
1	17	18	19	20	21	22	23	24	25	26	27	28	29	30	31	32	33	34	35	36	37	38
61	33	...	95	...	...	...	...	...	...	...	...	...	...	...	...	...	...	...	1	...	116	220
62	...	...	...	2	...	...	...	...	...	...	...	..	...	...	...	...	...	...	...	1	2	1
63	88	...	39	...	...	...	...	...	...	...	...	...	...	...	1	...	...	...	1	...	89	234
64	82	1	14	6	...	...	...	...	...	...	...	...	...	...	...	...	...	...	12	3	45	128
65	134	...	13	1	...	...	...	...	...	...	...	...	...	...	3	...	...	...	2	...	122	264
66	3	...	...	...	...	...	...	...	...	...	...	...	...	...	...	...	...	...	...	...	3	7
67	55	...	66	...	...	...	...	...	...	...	...	...	...	...	...	...	...	...	1	...	73	163
68	208	...	75	...	...	...	...	...	...	...	13	...	...	...	2	...	...	...	25	...	208	511
69											Uninhabited											
70	22	...	30	...	...	...	...	...	1	...	...	...	...	...	...	...	...	...	3	...	40	106
71											Uninhabited											
72											Uninhabited											
73	1	...	3	...	...	...	...	...	...	...	...	...	...	...	...	1	...	...	2	...	65	106
74	30	...	24	...	...	...	...	...	...	...	...	...	...	...	1	...	...	...	...	...	20	45
75	12	...	18	...	...	...	...	...	1	1	...	...	...	...								
76											Uninhabited											
77	126	...	66	7	8	...	...	...	...	1	...	...	...	...	11	...	1	...	13	...	177	391
78	128	1	19	...	23	1	...	...	...	...	...	...	...	...	2	...	...	...	5	...	91	262
79											Uninhabited											
80	15	1	46	...	11	...	...	...	6	1	...	...	...	...	...	...	...	...	3	...	42	121
81	58	...	21	1	10	1	...	...	3	...	1	...	...	...	2	...	...	...	14	...	84	179
82											Uninhabited											
83	80	...	...	...	1	...	...	...	2	...	...	...	...	...	...	...	...	...	2	...	68	154
84	168	...	5	...	14	...	...	...	2	...	2	1	...	...	4	1	...	...	6	3	148	353
85	73	...	53	...	...	...	...	...	...	...	...	...	...	...	...	...	...	...	...	2	76	180
86	119	...	3	...	...	...	...	...	2	...	1	...	...	...	4	1	...	...	5	...	102	242
87	66	...	4	1	...	...	...	...	...	1	...	...	...	...	4	...	...	...	9	...	55	145
88	34	...	20	...	1	...	...	...	11	...	...	...	...	...	...	...	...	...	2	...	42	134
89	20	...	27	...	1	...	...	...	...	...	...	...	...	...	6	...	...	...	2	...	57	105
90	40	...	61	2	6	...	...	...	2	...	3	...	1	...	14	...	1	...	22	...	185	326

Police Station--PURI SADAR

URBAN BLOCK/VILLAGEWISE PRIMARY CENSUS ABSTRACT

Tahsil--PURI

Location Code Number	Name of Village/Town/ Ward/Urban Block	Area of Village in acres and of Town/ Ward in Sq. Kms.	Occupied Residential Houses	No. of House-holds	Total Population (including Institutional and Houseless Population)			Scheduled Castes		Scheduled Tribes		Literate and Educated persons		Total Workers (I—IX)	
					P	M	F	M	F	M	F	M	F	M	F
1	2	3	4	5	6	7	8	9	10	11	12	13	14	15	16
91	Janakadeipur	267	419	477	2,243	1,191	1,052	198	179	...	...	558	200	695	23
92	Balia	422	95	120	637	334	303	23	16	..	...	131	16	186	8
93	Kanchisasan	585	38	48	306	157	149	53	56	...	...	65	21	72	4
94	Purushottamballava	300	33	42	256	138	118	25	25	...	...	59	5	75	4
95	Jagannathballava	424	135	147	801	413	388	58	63	7	4	145	29	236	...
96	Malatipatpur	678	225	237	1,257	683	574	84	66	..	...	305	112	327	7
97	Bilaparibindha	184				Uninhabited									
98	Birabalabhadrapur	394	152	160	893	462	431	100	108	...	...	197	130	220	21
99	Chandanpur	155	452	465	2,549	1,309	1,240	71	76	...	...	817	488	748	9
100	Birakishorepur	111	127	127	735	400	335	31	28	...	...	218	90	189	11
101	Tikarsoraba	210	70	70	420	212	208	47	54	...	...	118	40	113	...
102	Siulitota	70	20	22	116	56	60	...	...	36	33	12	2	35	...
103	Siuli	213	30	40	255	121	134	25	34	27	19	26	14	73	..
104	Krisnajanpur	214	57	63	284	145	139	72	66	...	...	39	20	80	9
105	Singmapur	556	135	139	828	416	412	85	79	...	...	111	67	225	5
106	Kerandipur	276	90	167	861	445	416	20	16	...	...	252	76	250	2
107	Naourikera *Alias* Nandikera	105	27	27	154	81	73	14	17	...	...	41	4	55	.
108	Tandikera	155	57	58	204	137	147	14	16	...	...	72	16	88	1
109	Kamasasan	354	149	150	811	419	392	19	19	...	...	253	111	198	3
110	Pratappurushottampur	1,669	337	359	1,940	986	954	257	224	77	88	332	160	550	15
111	Kusupada	184	56	56	274	126	148	21	31	...	...	56	15	79	...
112	Laxmanpur	69	3	4	16	10	6	7	2	...	...	1	1	5	1
113	Hantak	1,275	193	238	1,362	686	676	16	17	...	...	264	41	428	2
114	Gokulapur	457	120	148	817	400	417	66	70	...	...	200	72	217	...
115	Kapileswarpur	3,247	877	946	5,471	2,735	2,736	367	393	...	...	1,074	360	1,525	48
116	Kurunji	445	29	55	365	183	182	11	7	...	...	64	7	119	...
117	Khamara	480	26	32	185	88	97	..	...	...	...	31	4	57	...
118	Parakhanda	186	11	11	75	38	37	19	17	...	...	16	7	20	...
119	Krushnasaranpur	678	69	100	545	269	276	14	24	...	...	145	40	152	...
120	Gaudaranapada	505	69	81	507	263	224	42	32	...	...	92	16	146	...

Contd.

L. C. No.	Workers I Cultivators M	I F	II Agricultural Labourers M	II F	III Livestock, Forestry, Fishing, Hunting and Plantations, Orchards and Allied activities M	III F	IV Mining and Quarrying M	IV F	V Manufacturing, Processing, Servicing and Repairs (a) Household Industry M	V F	V (b) Other than Household Industry M	V F	VI Construction M	VI F	VII Trade and Commerce M	VII F	VIII Transport, Storage and Communications M	VIII F	IX Other Services M	IX F	X Non-workers M	X F
1	17	18	19	20	21	22	23	24	25	26	27	28	29	30	31	32	33	34	35	36	37	38
91	57	...	255	4	128	...	...	...	80	5	23	2	5	...	78	1	10	...	59	11	496	1,029
92	93	...	73	5	10	...	...	...	1	1	2	1	...	...	5	1	1	...	1	...	148	295
93	50	1	18	2	1	...	...	...	...	...	...	...	...	...	...	...	...	...	3	1	85	145
94	49	...	24	4	...	...	...	...	..	...	...	...	...	...	1	...	...	...	1	...	63	114
95	111	...	90	...	...	...	...	...	...	...	..	...	12	...	2	...	9	...	12	...	177	388
96	122	1	135	1	4	2	...	...	...	...	...	...	...	...	9	...	1	...	56	3	356	567
97											Uninhabited											
98	69	...	94	19	2	...	...	...	...	...	1	...	1	...	4	...	...	...	49	2	242	410
99	46	...	156	1	366	1	...	...	8	...	8	...	14	...	97	5	6	...	47	2	561	1,231
100	30	...	22	...	1	...	...	...	28	7	2	...	...	...	40	...	...	...	66	4	211	324
101	66	...	30	...	...	...	...	...	...	...	...	...	...	...	...	...	...	...	17	...	99	208
102	13	...	22	...	...	...	...	...	...	...	...	...	...	...	...	...	...	...	...	...	21	60
103	43	...	30	...	...	...	...	...	...	...	...	...	...	...	...	...	...	...	...	...	48	134
104	53	...	26	9	...	...	...	...	...	...	...	...	...	...	...	...	...	...	1	...	65	130
105	102	...	94	1	1	2	...	...	...	1	1	1	2	...	5	...	...	...	20	...	191	407
106	170	...	49	...	7	...	...	...	15	2	...	...	...	...	1	...	...	...	8	...	195	414
107	48	...	6	...	...	...	...	...	...	...	...	...	...	...	...	...	...	...	1	...	26	73
108	66	1	18	...	...	...	...	...	...	...	...	...	...	...	...	...	...	...	4	...	49	146
109	87	1	63	1	7	...	...	...	4	...	1	...	...	...	10	...	2	...	24	1	221	389
110	271	...	260	14	1	...	...	...	...	...	...	...	...	...	2	...	...	...	16	1	436	939
111	47	...	17	...	...	...	...	...	2	...	...	...	...	...	...	...	...	...	13	...	47	148
112	...	...	5	...	...	...	...	...	...	1	...	...	...	...	...	...	...	...	...	...	5	5
113	324	...	51	...	15	2	...	...	13	...	1	...	...	...	11	...	1	...	12	...	258	674
114	131	...	57	...	...	...	...	...	...	...	...	...	1	...	8	...	1	...	19	...	183	417
115	819	21	503	13	13	...	...	...	54	9	6	2	2	...	16	2	2	...	110	1	1,210	2,688
116	96	...	18	...	1	...	...	...	...	...	...	...	...	...	...	...	...	...	4	...	64	182
117	43	...	11	...	...	...	...	...	...	...	...	...	...	...	...	...	...	...	3	...	31	97
118	6	...	14	...	...	...	...	...	...	...	...	...	...	...	...	...	...	...	...	...	18	37
119	123	...	26	...	...	...	...	...	...	...	...	...	...	...	1	...	...	...	2	...	117	276
120	116	...	18	...	...	...	...	...	...	...	...	...	...	...	5	...	...	...	7	...	117	244

Police Station—PURI SADAR

URBAN BLOCK/VILLAGEWISE PRIMARY CENSUS ABSTRACT

Tahsil—PURI

Location Code Number	Name of Village/Town/ Ward/Urban Block	Area of Village in acres and of Town/ Ward in Sq. Kms.	Occupied Residential Houses	No. of House-holds	Total Population (including Institutional and Houseless Population)			Scheduled Castes		Scheduled Tribes		Literate and Educated persons		Total Workers (I—IX)	
					P	M	F	M	F	M	F	M	F	M	F
		3	4	5	6	7	8	9	10	11	12	13	14	15	16
121	Ghatakudi	552	120	164	996	503	493	50	49	...	...	207	59	258	5
122	Nisibhanra	221	61	66	436	229	207	17	19	...	...	83	15	120	..
123	Ghanapana	123	23	38	281	142	139	1	...	...	...	55	8	75	1
124	Gaudiaghai	144	47	77	469	232	237	2	1	...	...	78	5	93	5
125	Rahadmal	280	111	132	855	425	430	68	66	...	...	210	29	294	43
126	Sahanikera	951	100	142	848	421	427	52	46	...	...	193	40	259	..
127	Balikerapachipala	767	121	188	1,351	700	651	78	74	...	...	408	94	421	27
128	Tinikudi	498	60	89	535	244	291	22	27	...	...	131	38	145	...
129	Kadajit	272	75	85	546	301	245	11	11	...	...	173	28	159	.
130	Denga	182	52	57	292	143	149	19	20	...	..	48	19	82	1
131	Ambapada	594	127	133	586	303	283	63	50	...	..	158	29	184	11
132	Kasakera	299	72	75	430	219	211	26	26	...	...	71	6	130	1
133	Torana	981	122	125	861	453	408	106	94	...	...	219	53	242	7
134	Kankuda	812	150	150	977	496	481	16	13	...	...	175	36	279	6
135	Basudebpur	670	199	218	1,120	567	553	140	125	13	13	316	140	304	7
136	Jagannathbidyadharpur	730	146	155	862	471	391	81	52	..	...	111	47	259	7
137	Dasabatia	72	35	43	248	124	124	40	54	6	4	60	11	52	1
138	Balabhadrapuruttarhana	1,237	243	283	1,741	863	878	63	64	43	56	403	80	524	16
139	Krrupasindhuharichandanpur	202			Uninhabited										
140	Totababadanaraharipur	309	119	131	660	336	324	35	35	...	...	156	55	183	7
141	Ballavananda	42	8	8	49	26	23	...	...	...	..	13	2	19	1
142	Karpuraharichandanpur	51	40	46	240	130	110	...	...	..	..	56	4	67	...
143	Chhotrapur	11	10	10	62	29	33	...	...	...	...	9	..	17	...
144	Gadhiapatna	56	27	31	180	98	82	24	15	...	...	39	6	62	.
145	Narsingballav	422	18	18	100	54	46	...	...	...	...	12	9	35	...
146	Talajanga	779	307	365	2,107	1,073	1,034	68	64	...	...	409	89	611	10
147	Uttarkona	596	52	53	336	170	166	23	23	...	..	32	3	98	...
148	Seraikona	612			Uninhabited										
149	Bharatipur	522			Uninhabited										
150	Batagaon	1,119	238	254	1,446	769	677	64	44	71	68	233	88	314	12

Contd.

L. C. No.	Workers																					
	I Cultivators		II Agricultural Labourers		III Livestock, Forestry, Fishing, Hunting and Plantations, Orchards and Allied activities		IV Mining and Quarrying		V Manufacturing, Processing, Servicing and Repairs (a) Household Industry		V (b) Other than Household Industry		VI Construction		VII Trade and Commerce		VIII Transport, Storage and Communications		IX Other Services		X Non-workers	
	M	F	M	F	M	F	M	F	M	F	M	F	M	F	M	F	M	F	M	F	M	F
1	17	18	19	20	21	22	23	24	25	26	27	28	29	30	31	32	33	34	35	36	37	38
121	192	...	21	3	2	...	...	...	7	.	...	...	...	...	...	...	...	...	26	2	245	488
122	98	...	14	...	1	...	...	...	...	...	2	...	...	...	...	...	...	...	5	...	109	207
123	39	...	23	...	...	...	...	...	...	...	...	...	...	...	...	...	...	...	13	1	67	138
124	75	...	9	...	.	...	...	...	..	...	...	4	...	...	...	...	...	...	9	1	139	232
125	206	...	67	28	...	...	...	...	...	...	...	...	...	...	...	...	...	...	21	15	131	387
126	224	...	24	...	...	...	...	...	3	...	...	...	...	...	...	...	...	...	8	...	162	427
127	251	...	70	3	9	...	...	...	31	7	...	1	3	...	12	13	17	...	28	3	279	624
128	121	...	14	...	4	...	...	...	...	...	...	...	...	...	2	...	1	...	3	...	99	291
129	129	...	23	...	...	...	...	...	...	...	...	...	...	...	1	...	...	...	6	...	142	245
130	41	...	28	1	...	...	...	...	8	...	1	...	...	...	2	...	...	...	2	...	61	148
131	119	..	18	...	3	...	...	...	8	...	3	...	...	...	20	6	1	...	12	5	119	272
132	89	...	32	1	...	...	...	...	2	...	...	...	...	...	...	...	...	...	7	...	89	210
133	96	...	124	2	3	...	...	...	1	...	...	...	...	...	2	...	...	...	16	2	211	401
134	240	6	36	...	...	...	...	...	...	...	...	...	...	...	...	...	...	...	3	...	217	475
135	106	...	89	2	12	...	...	...	14	...	7	...	1	...	13	3	4	...	58	2	263	546
136	159	2	64	1	13	1	...	...	1	...	...	1	...	...	...	...	...	...	22	2	212	384
137	17	...	19	...	10	...	...	...	2	...	2	1	...	...	...	...	...	..	2	..	72	123
138	370	...	97	14	33	1	...	...	1	1	1	...	1	...	2	...	...	...	19	.	339	862
139										Uninhabited												
140	110	...	21	...	2	1	...	...	21	5	3	...	...	...	3	1	1	...	22	...	153	317
141	13	1	5	...	...	...	...	...	...	...	...	...	...	...	...	...	...	...	1	...	7	22
142	26	...	25	...	5	...	...	...	...	...	1	...	1	...	4	...	...	...	5	...	63	110
143	11	...	5	...	...	...	...	...	1	...	...	...	...	...	...	...	...	...	...	...	12	33
144	39	...	18	...	...	...	...	...	2	...	...	...	1	...	...	...	1	...	3	...	36	82
145	27	...	...	...	...	...	...	...	...	...	...	...	...	...	...	...	...	...	8	...	19	46
146	409	5	166	4	3	...	...	...	1	...	1	...	...	...	10	...	2	...	19	1	462	1,024
147	77	...	19	...	...	...	...	...	...	...	...	...	...	...	...	...	...	...	2	...	72	166
148										Uninhabited												
149										Uninhabited												
150	162	1	72	10	3	...	...	...	2	...	15	...	1	...	10	1	7	...	42	...	455	665

URBAN BLOCK/VILLAGEWISE PRIMARY CENSUS ABSTRACT

Police Station—PURI SADAR

Tahsil—PURI

Location Code Number	Name of Village/Town/ Ward/Urban Block	Area of Village in acres and of Town/ Ward in Sq.Kms.	Occupied Residential Houses	No. of House-holds	Total Population (including Institutional and Houseless Population)			Scheduled Castes		Scheduled Tribes		Literate and Educated persons		Total Workers (I—IX)	
					P	M	F	M	F	M	F	M	F	M	F
1	2	3	4	5	6	7	8	9	10	11	12	13	14	15	16
151	Chakrabatipatna	59	70	71	477	244	233	39	20	...	...	50	4	153	7
152	Alikia	417	71	74	368	183	185	8	14	64	68	63	9	107	39
153	Harekrushnapur	602	308	317	1,785	902	883	313	303	...	...	395	255	452	82
154	Uttarsarapada	152	34	52	234	126	108	7	1	...	...	21	2	74	5
155	Rendua	516	136	147	960	491	469	32	26	...	...	284	63	259	...
156	Alanga	557				Uninhabited									
157	Samangara	1,557	386	457	2,620	1,368	1,252	94	92	...	...	582	115	809	48
158	Alatunga	443	25	25	134	66	68	...	...	...	...	19	5	35	..
159	Dohitakhanda	179				Uninhabited									
160	Gaindal	843	127	127	914	474	440	95	79	...	...	123	26	265	1
161	Chatiana	2,015	279	336	1,622	793	829	129	142	...	...	417	179	419	13
162	Nakhisahi	166				Uninhabited									
163	Batulibhuan	561				Uninhabited									
164	Kesharpur	N.A.				Uninhabited									
165	Bhimpur	335				Uninhabited									
166	Beladal	2,825	87	105	814	438	376	46	33	...	...	177	32	254	...
167	Manipur oraf mohinipur	1,403				Uninhabited									
168	Balukhand	4,146	207	207	1,254	687	567	133	110	...	...	237	61	379	12
169	Atharnala	28	56	73	323	161	162	57	63	...	...	87	35	98	17
170	Kasharipur	140	40	48	208	112	96	98	86	...	...	33	4	70	19
171	Tikarapadasahi	30				Uninhabited									
172	Atharanala alisduitikar mudulir patna	5	21	22	104	55	49	...	...	...	...	31	5	34	1
173	Atharanala *Alias* Samanga	6				Uninhabited									
174	Bastu	5				Uninhabited									
175	Kadalibari patna	2	58	58	340	172	168	10	12	...	...	86	44	88	...
176	Sereikana patna	14	56	62	358	192	166	12	10	...	...	59	15	100	3
177	Gopinathpur *Alias* Rautarapur	199	109	116	653	351	302	139	110	...	...	209	115	180	18
178	Samanga	1,903	423	500	2,766	1,416	1,350	142	131	...	..	469	135	813	49
179	Rebatiraman	80	40	40	258	140	118	107	90	...	...	87	32	83	12
180	Khadipada	159	56	57	278	135	143	22	27	...	...	92	59	73	5

Contd.

L.C. No.	Workers I Cultivators M	F	II Agricultural Labourers M	F	III Livestock, Forestry, Fishing, Hunting and Plantations, Orchards and Allied activities M	F	IV Mining and Quarrying M	F	V Manufacturing, Processing, Servicing and Repairs (a) Household Industry M	F	(b) Other than Household Industry M	F	VI Construction M	F	VII Trade and Commerce M	F	VIII Transport, Storage and Communications M	F	IX Other Services M	F	X Non-workers M	F
1	17	18	19	20	21	22	23	24	25	26	27	28	29	30	31	32	33	34	35	36	37	38
151	89	3	23	...	7	2	...	...	4	1	1	...	8	...	5	...	10	...	6	1	91	226
152	9	...	8	2	...	...	...	...	3	...	5	2	...	...	1	...	8	...	73	35	76	146
153	103	...	203	51	6	...	...	...	15	13	2	...	11	8	21	1	5	...	86	9	450	801
154	59	3	8	1	...	1	...	...	1	...	1	...	...	...	2	...	1	...	2	...	52	103
155	105	...	91	...	1	...	...	...	9	...	...	...	...	...	...	...	...	...	53	...	232	469
156										Uninhabited												
157	433	...	141	2	59	2	...	...	4	2	3	...	5	...	39	20	4	...	121	22	559	1,204
158	33	...	...	...	...	...	...	...	...	...	...	...	...	...	...	...	...	...	2	...	31	68
159										Uninhabited												
160	187	1	78	...	...	...	...	...	...	...	...	...	...	...	...	...	...	...	...	...	209	439
161	236	...	97	...	5	3	...	...	16	...	1	...	...	...	25	1	7	...	32	9	374	816
162										Uninhabited												
163										Uninhabited												
164										Uninhabited												
165										Uninhabited												
166	189	...	51	...	4	...	...	...	...	...	2	...	1	...	1	...	...	...	6	...	184	376
167										Uninhabited												
168	164	...	9	...	22	2	...	...	15	3	17	1	2	...	17	1	30	...	103	5	308	555
169	1	...	14	8	4	...	...	...	5	2	23	1	1	...	11	5	14	...	25	1	63	145
170	2	...	25	...	2	1	...	...	...	1	9	1	...	...	2	4	3	...	27	12	42	77
171										Uninhabited												
172	6	...	7	1	...	...	...	...	...	...	5	...	1	...	3	...	10	...	2	...	21	48
173										Uninhabited												
174										Uninhabited												
175	22	...	13	...	2	...	...	...	...	...	7	...	...	...	25	...	1	...	18	...	84	168
176	20	1	46	...	...	..	...	...	20	...	1	...	...	...	5	1	1	...	7	1	92	163
177	13	...	8	3	5	...	...	...	5	...	16	1	4	...	27	6	14	...	88	8	171	284
178	288	2	263	8	21	...	...	...	13	11	11	5	62	...	56	14	27	...	72	9	603	1,301
179	18	...	36	...	3	...	...	...	23	12	...	...	2	...	1	...	1	...	1	...	57	106
180	21	...	17	...	1	1	...	...	...	...	...	...	1	...	20	2	2	...	11	2	62	138

Police Station—PURI SADAR

URBAN BLOCK/VILLAGEWISE PRIMARY CENSUS ABSTRACT

Tahsil—PURI

Location Code Number	Name of Village/Town/ Ward/Urban Block	Area of Village in acres and of Town/ Ward in Sq. Kms.	Occupied Residential Houses	No. of House-holds	Total Population (including Institutional and Houseless Population)			Scheduled Castes		Scheduled Tribes		Literate and Educated persons		Total Workers (I—IX)	
					P	M	F	M	F	M	F	M	F	M	F
1	2	3	4	5	6	7	8	9	10	11	12	13	14	15	16
181	Sun...ruhin	86				Uninhabited									
182	Kashagannathpur	591	80	89	461	239	222	65	58	...	...	80	21	141	3
183	Damodarpursasan	666	151	151	802	413	389	55	59	...	...	203	75	197	4
184	Chalisibatia	160				Uninhabited									
185	Ammangabarabatia	52				Uninhabited									
186	Girolo	340	58	58	344	166	178	22	29	...	...	41	12	105	...
187	Alipara	116	65	65	350	171	179	3	6	...	...	82	14	101	6
188	Goural	2,158	280	286	1,644	829	815	93	86	...	...	333	90	493	1
189	Sandhpur	219	28	39	221	112	109	94	87	...	...	22	5	63	...
190	Barudi	687	96	117	681	345	336	27	25	...	...	133	30	236	...
191	Bandalo	417	36	39	214	112	102	4	4	...	...	32	8	58	...
192	Barapada	93	11	12	89	45	44	...	...	...	...	6	...	25	...
193	Arada	406	83	89	469	231	238	24	23	...	...	152	43	127	2
194	Rendhagarh	505	84	87	499	240	259	31	35	1	1	100	42	164	1
195	Badajangha	160	26	26	199	95	104	...	...	...	..	2	3	61	...
196	Narasinghpurpatna	290				Uninhabited									
197	Narasinhapatna	1,020	139	111	742	371	371	41	38	...	...	171	35	218	3
198	Sipasurabila	5,212	1	34	139	82	57	44	45	...	...	33	2	61	...
199	Sankarpur	825	29	29	133	61	72	37	48	...	...	12	...	46	3

Concld.

L.C. No.	Workers																					
	I Cultivators		II Agricultural Labourers		III Livestock, Forestry, Fishing, Hunting and Plantations, Orchards and Allied activities		IV Mining and Quarrying		V Manufacturing, Processing, Servicing and Repairs				VI Construction		VII Trade and Commerce		VIII Transport, Storage and Communications		IX Other Services		X Non-workers	
									(a) Household Industry		(b) Other than Household Industry											
	M	F	M	F	M	F	M	F	M	F	M	F	M	F	M	F	M	F	M	F	M	F
1	17	18	19	20	21	22	23	24	25	26	27	28	29	30	31	32	33	34	35	36	37	38
181										Uninhabited												
182	84	...	30	1	7	.	...	.		...	...	...	.	...	7	2	1	. .	12	..	98	219
183	110	...	20		7	. .	...		.	...	4	1	.	.	11	..	2	. .	48	3	216	285
184										Uninhabited												
185										Uninhabited												
186	82	...	13	.	1	...	...	...	...	...	4	...	...	. .	...	...	...	. .	5	...	61	178
187	84	6	14	.	1	...	...	...	...	...	..	...	1	..	.	. .	...	...	1	.	70	173
188	330	...	89	1	.	.	...	...	15	...	17	...	.	...	6	...	2	...	39	. .	336	814
189	18	...	29		14	. .	...	...	...	...	...	...	...	...	1	...		..	1	...	49	109
190	175	..	30	...	10	...	...	...	1	...	...	...	...	...	...	...	..	...	20	...	109	336
191	47	.	8	.	...	. .	...	...	...	...	...	...	...	...	...	...	...	...	3	...	54	102
192	6	...	19	. .	..	...	...	...	...	...	..	...	.	...	..	...	...	...	..	...	20	41
193	85	...	27	..	1	...	...	...	3	...	5	...	...	...	1	...	...	..	5	2	104	236
194	104	. .	23	.	10	...	...	...	..	...	...	...	5	1	2	...	. .	...	20	. .	76	258
195	54	..	2	.	3	...	...	..	2	...	...	...	...	...	...	...	...	...	..	...	34	104
196										Uninhabited												
197	198	..	44		2	.	...	...	8	1	1	...	1	...	1	1	..	..	13	1	153	368
198	16	...	38	.	4	...	..	...	...	...	...	...	...	...	...	...	...	...	3	...	21	57
199	6	...	22	. .	8	...	...	...	...	...	...	...	...	...	4	3	...	...	6	...	15	69

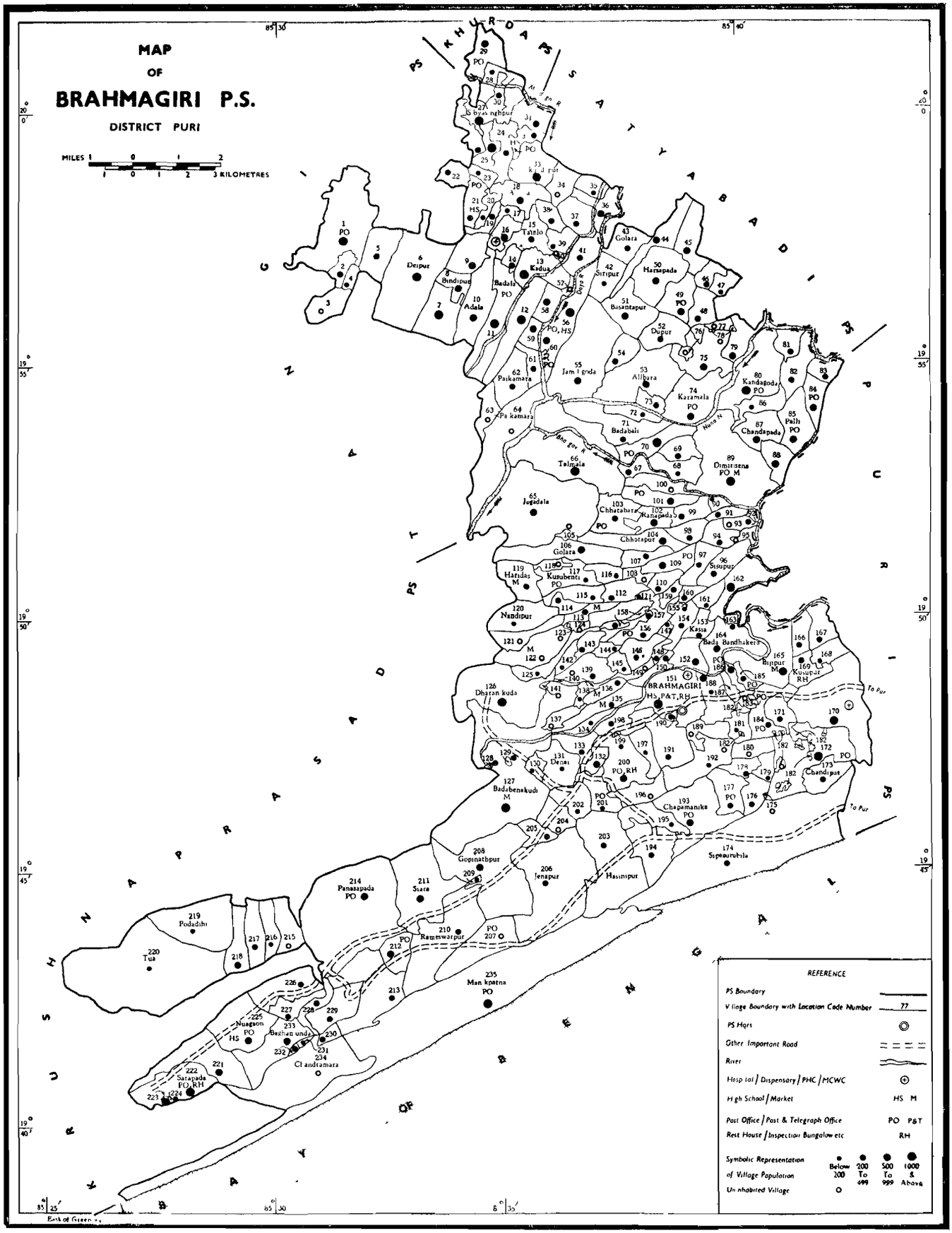
MAP
OF
BRAHMAGIRI P.S.
DISTRICT PURI
MILES 1 0 1 2
1 0 1 2 3 KILOMETRES
PS KHURDA
PS SATYABADI
PS GANAPRASAD
PS NIMAPARA
PS SUBARNAPUR
PS PIPILI
PS DELANGA
BRAHMAGIRI
HS, P&T, RH
Deipur
Bindipur
Badala
Adala
Kadua
Talelo
Golara
Siripur
Harsapada
Basantapur
Dupur
Jamugoda
Alibara
Kazamala
Kandagoda
Palli
Chandapada
Badabali
Talmala
Jogadala
Dimirisena
Chhatabara
Ratnapada
Chhotapur
Golara
Kusubenti
Haridas M
Nandipur
Sisupur
Kasia
Bada Bandhakera
Bhipur M
Kusupur RH
Dharan kuda
Denai
Chandipur
Chapamanika
Sipasarutala
Badabenakuda M
Gopinathpur
Jenapur
Hasimpur
Panasapada
Siara
Rameswarpur
Podadihi
Tua
Man kpatna
Nuagaon
Baghua unda
Chandamara
Satapada
To Pur
To Pur
REFERENCE
PS Boundary
Village Boundary with Location Code Number
PS Hqrs
Other Important Road
River
Hospital / Dispensary / PHC / MCWC
High School / Market
Post Office / Post & Telegraph Office
Rest House / Inspection Bungalow etc
Symbolic Representation of Village Population
Below 200
200 To 499
500 To 999
1000 & Above
Uninhabited Village

ALPHABETICAL LIST OF VILLAGES OF BRAHMAGIRI POLICE STATION

Sl. No.	Name of Village	L.C. No.
1	2	3
1	Abhayapur ...	30
2	Adala ...	10
3	Adhaghai ...	116
4	Alarpur ...	188
5	Alibara ...	53
6	Alupatna ...	224
7	Anandapur ...	213
8	Anatirisa ...	112
9	Anjira ...	18
10	Apithi ...	67
11	Arakhakuda ...	207
12	Aranabhandasahi ...	34
13	Aruagovindapur ...	159
14	Badabali ...	71
15	Badabandhakera ...	164
16	Badabenakudi ..	127
17	Badala ..	11
18	Baghamunda ...	233
19	Baharakadali ...	137
20	Baharakuda ...	57
21	Bajapadar ...	4
22	Baku ...	32
23	Balipada ...	19
24	Balipada ...	44
25	Banamalipurpatna ...	231
26	Bandhamunda ...	39
27	Barkijal ...	221
28	Barabatia ...	148
29	Baragada ...	28
30	Barikanuapada ...	118
31	Basanapur ...	121
32	Basantapur ...	51
33	Bedhatandula ...	38
34	Bengama ...	154
35	Bentapur ...	185
36	Bhagabanpur ...	212
37	Bhandaribara ...	95
38	Bhandarikuda ...	101
39	Bhatapada *alias* Jayapur ...	14
40	Bhitarakadali ...	149
41	Bhubanapati ...	107
42	Bhubanapur ...	201
43	Bidurabanka ...	160
44	Bijipur ...	165
45	Bilapanchagochhia ...	166
46	Bindana ...	45
47	Bindipur ...	8
48	Birakishorepur ...	29
49	Brahmagiri ...	151
50	Brahmapur ...	90
51	Brahmunia ...	156
52	Budhanga ...	88
53	Budhisahi No. 1 ...	192
54	Budhisahi ...	196
55	Chadheikudi ...	138
56	Chakaandhari ...	141
57	Chakamulibasant ...	77
58	Chakasuansabangala ..	123
59	Chandapada ...	187
60	Chandipur ...	175
61	Chandiput ...	173
62	Chandramara ...	234
63	Chandrumal ...	125
64	Chapamanika ...	193
65	Charibatia ...	140
66	Chhatabara ...	103
67	Chhotapur ...	104
68	Chuduchudamani ...	161
69	Chupurangi ...	36
70	Dadarakunda ...	134
71	Dahaniagadia ...	157
72	Danduasipada ...	110
73	Deipur ...	6
74	Dekudi ...	150
75	Denai ...	131
76	Dharanikuda ...	126
77	Dharmakirti ...	91
78	Dibyasinghpur ...	27
79	Dihapanchagochhia ...	168
80	Dimirisena ...	89
81	Doani No. 1 ...	199
82	Dochhian ...	7
83	Duarasuni ...	215
84	Dumuduma ..	114
85	Dupur ...	52
86	Gadakharad No. 1 ...	1
87	Gadakharada No. 2 ...	3
88	Gadarodanga ...	200
89	Gadasarapada ...	31
90	Gadisagoda ...	56
91	Gambhari ...	218
92	Gandakera (Gokhara) ...	133
93	Gangadharapur ...	228
94	Govindapur ...	176
95	Godabari ...	155
96	Godarbindha ...	86
97	Golapur ...	216
98	Golara ...	106
99	Golara ...	43
100	Gomundi ...	136
101	Gopalibrahmapur ...	111
102	Gopinathpur ...	61
103	Gopinathpur ...	186
104	Gopinathpur ...	208
105	Gopinathpurpatna ...	223
106	Gorapur ...	226
107	Goudabandha ...	163
108	Goudkera ...	202
109	Guadia ...	73
110	Gunjara ...	97
111	Handiali ...	198
112	Harichandanpur ...	132
113	Haridas ...	119
114	Haripur ...	54
115	Harsapada ...	50
116	Hasinipur ...	203
117	Hatia ...	184
118	Jadipur ...	84
119	Jadupur ...	209
120	Jagadala ...	65

ALPHABETICAL LIST OF VILLAGES OF BRAHMAGIRI POLICE STATION

Sl No	Name of Village	L C No
1	2	3
121	Jagulaipadar	58
122	Jaliapada	20
123	Jamiligoda	55
124	Janala	143
125	Jenapur	206
126	Kadua	13
127	Kahalapada	139
128	Kaira	93
129	Kalapadar	59
130	Kalighadi	41
131	Kalikabadi	191
132	Kalikabadi No 1	197
133	Kandagoda	80
134	Kankapur	5
135	Kapileswarapur	183
136	Karamala	74
137	Karimpur	128
138	Kasia	153
139	Katakapada	187
140	Kathuarodi	171
141	Kaudiapur	35
142	Keutakudi	205
143	Khandahata	49
144	Khandualapur	204
145	Khataphimiga	99
146	Khetandi No 2	122
147	Khetandi No 1	142
148	Khilakantia	182
149	Khuntiabanpur	9
150	Kusubenti	117
151	Kusupur	169
152	Luniabindha	40
153	Luniapadar	145
154	Machhiadiandi	130
155	Maharajpur	115
156	Manapada	109
157	Manapur	82
158	Manikpatna	235
159	Mankagaon	2
160	Matamatapur	177
161	Matiapada	100
162	Mirzapur	230
163	Mitratrilochanpur	22
164	Mudiratha	129
165	Mulabasanta	75
166	Mundal	83
167	Nabada	48
168	Nadhatidhwajpatna	147
169	Naduapur	47
170	Nagariamatha	180
171	Nageswar	181
172	Nalakudi	144
173	Nandipur	120
174	Naranpur	190
175	Niazapur	178
176	Nijagadakodala	70
177	Nikhiragobindapur	81
178	Nuagaon	225
179	Nuagaon	60
180	Nuniapadar	63

Sl No	Name of Village	L C. No.
1	2	3
181	Olhan	21
182	Otaramindali	108
183	Padanpur	229
184	Padmapur	189
185	Pahilundi	37
186	Paikamara	64
187	Paikamara	62
188	Palanka	172
189	Palli	85
190	Panasapada	214
191	Parijipur	227
192	Parikula	69
193	Patajoshipur	25
194	Podadihi	219
195	Podakera	72
196	Raakera	68
197	Raibidhar	98
198	Raighata	167
199	Raigurupur	26
200	Raisimuli	94
201	Rameswarpur	210
202	Ranapada	102
203	Rebananugaon	170
204	Sahajahanpur	194
205	Sahaspur No 1	146
206	Sahaspur	12
207	Sahupada	16
208	Salepur	195
209	Sanabandhakera	152
210	Sanabasanpur	217
211	Sanabenakudi	135
212	Sanigan	76
213	Satapada	222
214	Siara	211
215	Simigan	78
216	Sipakudapatna	232
217	Sipasurubila	174
218	Siriapara	17
219	Siripur	42
220	Sisupur	96
221	Sodharapur	24
222	Srikatanuapada	162
223	Srimakundapur	33
224	Suansabangila	158
225	Suhagpur	46
226	Tainlo	15
227	Talabangala	124
228	Talmala	66
229	Tamulikudi	113
230	Tanamana	23
231	Tantakera	179
232	Tarisi	105
233	Tiraparu	92
234	Tigiria	79
235	Tua	220

PRIMARY CENSUS ABSTRACT

OF

BRAHMAGIRI POLICE STATION

URBAN BLOCK/VILLAGEWISE PRIMARY CENSUS ABSTRACT

Police Station—BRAHMAGIRI Tahsil—PURI

Location Code Number	Name of Village/Town/ Ward/Urban Block	Area of Village in acres and of Town/ Ward in Sq. Kms.	Occupied Residential Houses	No. of House-holds	Total Population (including Institutional and Housless Population)			Scheduled Castes		Scheduled Tribes		Literate and Educated persons		Total Workers (I—IX)	
					P	M	F	M	F	M	F	M	F	M	F
1	2	3	4	5	6	7	8	9	10	11	12	13	14	15	16
26	**Brahmagiri P. S.**	**728·54**	**12,868**	**16,555**	**100,749**	**49,712**	**51,037**	**5,010**	**4,915**	**105**	**122**	**22,655**	**7,287**	**26,982**	**519**
	VILLAGES														
1	Gadakharad No. 1	1,615	329	430	2,474	1,181	1,293	27	39	...	...	657	216	624	6
2	Mankagaon	160	25	30	231	115	116	...	...	...	...	60	10	78	...
3	Gadakharada No. 2	354				Uninhabited									
4	Bajapadar	95	12	21	161	71	90	...	...	...	...	35	8	30	...
5	Kankapur	439	51	71	434	188	246	...	...	...	...	68	34	79	...
6	Deipur	1,619	112	166	1,122	536	586	24	21	...	...	212	60	256	3
7	Dochhian	668	148	179	1,406	726	680	15	10	...	...	304	70	399	4
8	Bindipur	225	65	93	539	259	280	1	2	...	...	159	70	140	1
9	Khuntibanpur	417	90	129	748	353	395	2	6	...	...	188	76	179	1
10	Adala	751	79	96	587	304	283	...	...	...	...	130	30	158	...
11	Badala	935	175	263	1,674	818	856	28	24	...	...	354	86	471	...
12	Sahaspur	635	110	137	1,011	505	506	15	17	...	...	248	34	281	...
13	Kadua	526	185	208	1,319	652	667	20	13	...	...	352	75	347	3
14	Bhatapada *alias* Jayapur	113	25	37	236	117	119	...	...	...	...	61	16	54	...
15	Tainlo	419	38	54	268	119	149	7	5	...	...	70	40	58	...
16	Sahupada	222	81	136	771	395	376	2	4	...	...	263	80	238	1
17	Sirtapara	133	25	26	143	54	89	9	7	...	...	31	12	31	..
18	Anjira	411	99	140	746	358	388	39	30	...	...	211	100	168	...
19	Balipada	127	36	43	214	106	108	8	6	..	...	67	16	61	1
20	Jaliapada	125	20	24	143	68	75	...	...	...	...	47	17	42	...
21	Olhan	302	38	47	296	158	138	41	34	...	...	91	46	69	1
22	Mitratrilochanpur	160	48	58	269	118	151	9	15	...	...	69	54	62	1
23	Tanamana	118	9	11	67	33	34	...	...	...	...	17	10	22	...
24	Sodharapur	337	41	75	491	218	273	5	2	...	...	139	58	115	1
25	Patajoshipur	226	196	224	1,207	597	610	99	91	...	...	364	174	307	19
26	Raigurupur	223	60	75	495	258	237	9	10	...	...	186	72	145	...
27	Bidyasinghpur	445	248	323	1,855	936	919	33	34	...	...	415	104	514	18
28	Baragada	199	22	29	140	68	72	...	...	...	...	34	20	35	...
29	Birakishorepur	430	114	138	715	344	371	95	104	...	...	152	84	162	...
30	Abhayapur	130	55	74	409	200	209	3	7	...	...	65	33	117	4

Contd.

L. C. No.	Workers I Cultivators		II Agricultural Labourers		III Livestock, Forestry, Fishing, Hunting and Plantations, Orchards and Allied activities		IV Mining and Quarrying		V Manufacturing, Processing, Servicing and Repairs (a) Household Industry		V (b) Other than Household Industry		VI Construction		VII Trade and Commerce		VIII Transport, Storage and Communications		IX Other Services		X Non-workers	
	M	F	M	F	M	F	M	F	M	F	M	F	M	F	M	F	M	F	M	F	M	F
1	17	18	19	20	21	22	23	24	25	26	27	28	29	30	31	32	33	34	35	36	37	38
26	**16,245**	**136**	**4,553**	**55**	**2,634**	**50**	...	...	**745**	**101**	**169**	**23**	**23**	**1**	**570**	**48**	**92**	...	**1,951**	**105**	**22,730**	**50,518**
1	510	...	47	...	9	1	...	...	9	5	2	...	1	...	8	...	4	...	34	...	557	1,287
2	56	...	22	...	...	...	...	..	...	...	...	...	...	...	...	...	...	...	...	...	37	116
3									Uninhabited													
4	17	...	13	...	...	...	...	...	...	...	...	...	...	...	...	...	...	...	...	...	41	90
5	48	...	31	...	...	...	...	...	...	...	...	...	...	...	...	...	...	...	...	...	109	246
6	175	1	71	...	...	...	...	...	3	...	...	...	...	...	...	...	...	...	7	2	280	583
7	182	...	193	...	...	...	...	...	...	...	...	...	...	...	...	...	...	...	24	4	327	676
8	67	...	62	...	8	...	...	...	...	...	...	...	...	...	...	1	...	...	3	...	119	279
9	131	...	39	...	1	...	...	...	...	...	1	...	...	...	...	...	...	...	7	1	174	394
10	144	...	12	...	...	...	...	...	...	...	...	...	...	...	...	...	...	...	2	...	146	283
11	269	...	42	...	114	...	...	...	7	...	1	...	...	...	3	...	1	...	34	...	347	856
12	254	...	...	...	...	...	...	...	...	...	1	...	...	...	...	...	...	...	26	...	224	506
13	161	1	5	...	147	...	...	...	...	...	...	...	1	...	4	2	1	...	28	...	305	664
14	50	...	3	...	1	...	...	...	...	...	...	...	...	...	...	...	...	...	...	...	63	119
15	48	...	2	...	...	...	...	...	...	...	...	...	...	...	1	...	...	...	7	...	61	149
16	66	...	138	...	1	...	...	...	1	...	2	...	...	...	1	...	1	...	28	1	157	375
17	21	...	7	...	...	...	...	...	...	...	...	...	...	...	...	...	1	...	2	...	23	89
18	129	...	7	...	...	...	...	...	...	...	...	...	...	...	...	...	...	...	32	...	190	388
19	40	1	14	...	...	...	...	...	3	...	...	...	...	...	...	...	...	...	4	...	45	107
20	33	...	6	...	...	...	...	...	...	...	...	...	...	...	...	...	...	...	3	...	26	75
21	36	...	25	...	...	...	...	...	...	...	...	...	...	...	...	...	3	...	5	1	89	137
22	29	1	27	...	...	...	...	...	...	...	...	...	...	...	...	...	...	...	6	...	56	150
23	11	...	8	...	...	...	...	...	...	...	...	...	...	...	...	...	...	...	3	...	11	34
24	64	1	44	...	1	...	...	...	...	...	...	...	...	...	1	...	...	...	5	...	103	272
25	98	3	54	...	9	...	...	...	64	12	1	...	1	...	16	...	2	...	62	4	290	591
26	38	...	12	...	...	...	...	...	46	...	13	...	...	...	9	..	2	...	25	...	113	237
27	236	1	147	...	4	...	...	...	72	15	...	...	2	...	13	...	1	...	39	2	422	901
28	29	...	5	...	...	...	...	...	...	...	...	...	...	...	...	...	...	...	1	...	33	72
29	108	...	41	...	...	...	...	...	...	...	...	...	...	...	...	...	2	...	11	...	182	371
30	88	...	19	...	5	1	...	...	2	1	...	...	...	...	1	1	...	...	2	1	83	205

Police Station—BRAHMAGIRI

URBAN BLOCK/VILLAGEWISE PRIMARY CENSUS ABSTRACT

Tahsil—PURI

Location Code Number	Name of Village/Town/ Ward/Urban Block	Area of Village in acres and of Town/ Ward in Sq. Kms.	Occupied Residential Houses	No. of House-holds	Total Population (including Institutional and Houseless Population)			Scheduled Castes		Scheduled Tribes		Literate and Educated persons		Total Workers (I—IX)	
					P	M	F	M	F	M	F	M	F	M	F
1	2	3	4	5	6	7	8	9	10	11	12	13	14	15	16
31	Gadasarapada	332	61	84	522	246	276	4	6	...	...	139	56	128	...
32	Baku	178	26	39	207	97	110	...	...	...	...	60	30	59	1
33	Srimakundapur	550	137	181	1,070	516	554	91	100	...	...	302	139	263	...
34	Aranabhandasahi	313				Uninhabited									
35	Kaudiapur	225	4	4	37	24	13	3	...	...	...	10	5	8	1
36	Chupurangi	790	106	126	827	432	395	36	34	...	...	201	71	221	...
37	Pahilundi	398	60	65	350	176	174	6	8	...	...	80	33	89	...
38	Bedhatandula	183	52	57	403	207	196	32	31	...	...	113	24	106	...
39	Bandhamunda	229	32	33	186	95	91	...	...	...	...	46	4	48	...
40	Luniabindha	36				Uninhabited									
41	Kalighadi	303	46	46	366	185	181	8	10	...	...	95	32	101	...
42	Siripur	357	22	22	133	64	69	...	...	...	...	38	16	31	...
43	Golara	404	64	69	462	220	242	..	...	...	...	90	34	107	...
44	Balipada	507	88	89	566	276	290	12	17	...	...	95	21	167	1
45	Bindana	457	82	148	898	447	451	3	...	...	..	303	128	266	16
46	Suhagpur	190	20	32	205	100	105	...	...	...	...	60	24	54	2
47	Naduapur	155	16	24	151	70	81	8	3	...	...	38	15	47	2
48	Nabada	293	26	47	316	146	170	...	...	...	...	85	43	81	6
49	Khandahata	372	48	89	555	257	298	10	9	...	...	123	42	133	1
50	Harsapada	700	74	105	611	282	329	...	...	...	...	134	49	142	21
51	Pasantapur	611	63	90	671	334	337	5	5	...	...	183	81	159	...
52	Dupur	423	27	38	267	138	129	...	...	...	...	77	26	70	2
53	Alibara	1,052	116	144	949	468	481	14	20	...	...	266	58	267	...
54	Haripur	256	29	44	277	137	140	...	...	...	...	63	12	65	1
55	Jamiligoda	1,540	98	125	698	328	370	3	2	...	...	157	46	172	...
56	Gadisagoda	683	164	247	1,440	715	725	51	37	...	...	404	111	382	1
57	Baharakuda	60				Uninhabited									
58	Jagulaipadar	285	120	150	942	464	478	9	12	...	...	282	46	256	1
59	Kalapadar	209	78	106	684	341	343	36	44	...	...	166	59	182	14
60	Nuagaon	16	70	101	534	256	278	...	...	...	...	136	19	139	...

Contd.

L. C. No.	Workers																				Non-workers	
	I Cultivators		II Agricultural Labourers		III Livestock, Forestry, Fishing, Hunting and Plantations, Orchards and Allied activities		IV Mining and Quarrying		V Manufacturing, Processing, Servicing and Repairs (a) Household Industry		V (b) Other than Household Industry		VI Construction		VII Trade and Commerce		VIII Transport, Storage and Communications		IX Other Services		X	
	M	F	M	F	M	F	M	F	M	F	M	F	M	F	M	F	M	F	M	F	M	F
1	17	18	19	20	21	22	23	24	25	26	27	28	29	30	31	32	33	34	35	36	37	38
31	105	...	4	...	1	...	...	...	...	...	...	...	...	...	...	...	...	...	18	...	118	276
32	46	...		...	...	...	...	...	...	1	...	...	...	...	1	...	...	...	12	...	38	109
33	159	...	89	...	3	...	...	...	3	...	...	...	...	...	2	...	...	...	7	...	253	554
34										Uninhabited												
35	4	...	...	...	...	...	...	...	...	...	...	...	...	...	...	...	...	...	4	1	16	12
36	68	...	146	...	...	...	...	...	2	...	...	...	...	...	1	...	...	...	4	...	211	395
37	33	...	53	...	...	...	...	...	1	...	...	...	...	...	...	...	...	...	2	...	87	174
38	88	...	13	...	...	...	...	...	...	...	...	...	...	...	...	...	...	...	5	...	101	196
39	43	...	4	...	...	...	...	...	...	...	...	...	...	...	...	...	...	...	1	...	47	91
40										Uninhabited												
41	84	...	15	...	...	...	...	...	...	...	...	...	...	...	...	...	...	...	2	...	84	181
42	24	...	2	...	...	...	...	...	...	...	...	...	...	...	...	...	...	...	5	...	33	69
43	102	...	2	...	...	...	...	...	...	...	1	...	...	...	1	...	...	...	1	...	113	242
44	112	...	49	1	...	...	...	...	...	...	1	...	...	..	...	...	...	...	5	...	109	289
45	205	16	42	...	1	...	...	...	...	...	...	...	...	...	2	...	1	...	15	...	181	435
46	54	2	...	...	...	...	...	...	...	...	...	...	...	...	...	...	...	...	...	...	46	103
47	45	2	...	...	...	...	...	...	...	...	...	...	...	...	...	...	...	...	2	...	23	79
48	77	6	2	...	...	...	...	...	...	...	...	...	...	...	...	...	...	...	2	...	65	164
49	81	1	44	...	1	...	...	...	...	...	...	...	...	...	...	...	1	...	6	...	124	297
50	116	21	9	...	1	...	...	...	...	...	...	...	2	...	...	...	1	...	13	...	140	308
51	106	...	43	...	...	...	...	...	...	...	...	...	...	...	...	...	...	...	10	...	175	337
52	65	...	2	...	...	...	...	...	...	...	...	...	...	...	...	...	...	...	3	2	68	127
53	221	...	18	...	...	...	...	...	8	...	...	...	1	...	2	...	...	...	17	...	201	481
54	37	1	24	...	...	...	...	...	...	...	...	...	...	...	...	...	...	...	4	...	72	139
55	96	...	55	...	12	...	...	...	...	...	...	...	...	...	1	...	1	...	7	...	156	379
56	151	...	55	...	122	...	...	...	1	...	...	...	...	...	9	1	2	...	42	...	333	724
57										Uninhabited												
58	33	1	4	...	214	...	...	...	...	...	...	...	...	...	2	...	...	...	3	...	208	477
59	126	...	8	2	19	...	...	...	2	12	2	...	...	...	3	...	...	...	22	...	159	329
60	113	...	14	...	9	...	...	...	...	...	...	...	...	...	...	...	2	...	1	...	117	278

URBAN BLOCK/VILLAGEWISE PRIMARY CENSUS ABSTRACT

Police Station—BRAHMAGIRI

Tansil—PURI

Location Code Number	Name of Village/Town/ Ward/Urban Block	Area of Village in acres and of Town/ Ward in Sq. Kms.	Occupied Residential Houses	No. of House-holds	Total Population (including Institutional and Houseless Population)			Scheduled Castes		Scheduled Tribes		Literate and Educated persons		Total Workers (I—IX)	
					P	M	F	M	F	M	F	M	F	M	F
1	2	3	4	5	6	7	8	9	10	11	12	13	14	15	16
61	Gopinathpur	207	40	65	495	242	253	...	...	...	...	106	28	131	1
62	Paikamara	461	42	57	437	217	220	...	1	...	...	135	21	122	2
63	Nuniapadara	265					Uninhabited								
64	Paikamara	1,442					Uninhabited								
65	Jagadala	1,457	74	111	669	312	357	...	...	...	...	225	154	164	...
66	Talmala	2,139	229	316	1,923	900	1,023	30	29	...	...	366	106	492	1
67	Apithi	213	48	60	354	174	180	...	...	...	...	112	60	94	...
68	Raakera	335	5	5	34	21	13	21	13	...	...	...	...	7	...
69	Parikula	233	57	62	395	194	201	1	2	...	...	107	51	100	2
70	Nijagadakodala	436	137	178	1,035	496	539	81	81	...	...	217	79	275	5
71	Badabali	745	41	49	335	163	172	...	...	...	...	72	20	94	...
72	Podakera	232	20	26	164	82	82	...	...	...	...	46	15	46	...
73	Guadia	150	31	36	200	92	108	...	...	...	...	46	21	48	...
74	Karamala	807	99	134	794	404	390	28	16	...	...	213	70	219	5
75	Mulabasanta	643	46	76	500	251	249	...	...	...	...	147	56	187	...
76	Sanigan	118					Uninhabited								
77	Chakamulibasanta	92					Uninhabited								
78	Sinigan	10					Uninhabited								
79	Tigiria	363	65	90	574	270	304	7	7	...	...	150	58	123	...
80	Kandagoda	1,205	122	162	1,166	579	587	36	31	...	...	291	93	326	...
81	Nikhiragovindapur	235	19	23	226	106	120	...	...	...	...	55	19	55	...
82	Manapur	463	18	35	278	135	143	10	14	...	...	66	20	72	...
83	Mundal	244	40	44	317	165	152	21	19	...	...	84	17	80	...
84	Jadipur	295	55	86	548	280	268	21	14	...	...	121	42	160	10
85	Palli	541	62	78	535	263	272	21	23	...	...	145	53	130	1
86	Godarbindha	74	12	15	102	58	44	...	..	...	...	5	...	29	...
87	Chandapada	485	44	85	502	253	249	10	10	...	...	113	12	140	1
88	Budhanga	314	70	87	613	308	305	27	25	...	...	57	20	148	3
89	Dimirisena	1,490	218	307	1,960	958	1,002	164	171	...	...	351	116	498	10
90	Brahmapur	96	14	18	128	58	70	17	16	...	...	20	10	28	...

Contd.

L.C. No.	Workers I Cultivators M	F	II Agricultural Labourers M	F	III Livestock, Forestry, Fishing, Hunting and Plantations, Orchards and Allied activities M	F	IV Mining and Quarrying M	F	V Manufacturing, Processing, Servicing and Repairs (a) Household Industry M	F	(b) Other than Household Industry M	F	VI Construction M	F	VII Trade and Commerce M	F	VIII Transport, Storage and Communications M	F	IX Other Services M	F	X Non-workers M	F
1	17	18	19	20	21	22	23	24	25	26	27	28	29	30	31	32	33	34	35	36	37	38
61	122	...	...	...	...	...	...	...	...	...	...	...	...	...	6	1	...	...	3	...	111	252
62	110	...	...	...	2	...	...	...	...	...	...	...	...	...	3	...	...	...	7	2	95	218
63											Uninhabited											
64											Uninhabited											
65	157	...	2	...	...	...	...	...	1	...	...	...	...	...	...	...	...	...	4	...	148	357
66	424	1	18	...	...	...	...	...	1	...	...	...	...	...	6	...	...	...	43	...	408	1,022
67	79	...	3	...	...	...	...	...	...	...	...	...	...	...	5	...	...	...	7	...	80	180
68	...	...	7	...	...	...	...	...	...	...	...	...	...	...	...	...	..	...	...	...	14	13
69	91	...	...	...	1	...	..	...	...	1	3	...	...	...	...	...	...	...	5	1	94	199
70	126	...	19	...	75	...	...	...	31	4	...	...	...	...	...	...	1	...	23	1	221	534
71	3	...	86	...	...	...	...	...	...	...	...	...	...	...	...	...	...	...	5	...	69	172
72	5	...	40	...	...	...	...	...	...	...	...	...	...	...	...	...	...	...	1	..	36	82
73	33	...	14	...	...	...	...	...	...	...	...	...	...	...	...	...	...	...	1	...	44	108
74	73	...	91	...	5	...	...	...	...	...	...	...	...	...	..	...	...	...	44	4	185	385
75	177	...	10	...	...	...	...	..	...	...	...	...	...	..	...	...	...	...	...	...	64	549
76											Uninhabited											
77											Uninhabited											
78											Uninhabited											
79	110	...	8	...	...	...	...	...	...	...	...	..	...	...	...	...	...	...	5	...	147	304
80	297	...	1	...	...	...	...	...	2	...	...	...	...	...	3	...	1	..	22	...	253	587
81	52	...	3	...	...	...	...	...	...	...	...	...	...	...	...	...	...	...	...	...	51	120
82	56	...	8	...	...	..	...	...	3	...	...	...	...	...	...	...	...	...	5	...	63	143
83	78	...	...	...	...	...	...	...	...	...	...	...	..	...	...	...	...	...	2	...	85	152
84	112	1	28	...	1	1	...	...	...	...	...	6	...	...	2	...	...	...	17	2	120	258
85	96	..	14	...	...	...	...	...	...	...	...	1	...	...	2	...	1	...	17	...	133	271
86	19	...	5	...	...	...	...	...	...	...	...	...	...	...	...	...	...	...	5	...	29	44
87	82	...	46	...	1	...	...	...	...	...	...	...	...	...	1	...	...	...	10	1	113	248
88	112	2	10	...	1	...	...	...	12	1	...	...	...	...	5	...	...	...	8	...	160	302
89	230	...	118	...	63	...	...	...	14	1	5	1	1	...	30	5	5	...	32	3	460	992
90	18	...	8	...	...	...	...	...	...	...	...	...	...	...	...	...	...	...	2	...	30	70

Police Station—BRAHMAGIRI

URBAN BLOCK/VILLAGEWISE PRIMARY CENSUS ABSTRACT

Tahsil—PURI

Location Code Number	Name of Village/Town/ Ward/Urban Block	Area of Village in acres and of Town/ Ward in Sq. Kms.	Occupied Residential Houses	No. of House-holds	Total Population (including Institutional and Houseless Population)			Scheduled Castes		Scheduled Tribes		Literate and Educated persons		Total Workers (I—IX)	
					P	M	F	M	F	M	F	M	F	M	F
1	2	3	4	5	6	7	8	9	10	11	12	13	14	15	16
91	Dharmakirti	142	37	40	356	181	175	36	35	...	...	98	35	84	1
92	Tiarapari	40	44	56	324	168	156	46	45	...	...	86	41	79	2
93	Kaira	145				Uninhabited									
94	Raismuli	278	46	72	341	183	158	62	50	...	...	29	14	101	1
95	Bhandaribara	127				Uninhabited									
96	Sisupur	395	36	68	300	140	160	7	2	...	...	30	11	83	4
97	Gunjara	232	53	76	374	171	203	10	14	...	...	12	3	88	13
98	Raibidhar	251	46	69	359	159	200	9	7	...	...	96	90	79	...
99	Khataphimiga	225	39	46	417	188	229	22	31	...	...	69	10	93	4
100	Matiapada	311				Uninhabited									
101	Bhandarikuda	350..	102	151	898	434	464	83	84	...	...	200	61	239	6
102	Ranapada	324	98	116	635	314	321	130	145	...	...	142	51	165	5
103	Chhatabara	525	58	67	439	199	240	29	28	...	...	38	25	100	4
104	Chhotapur	558	84	110	758	366	392	50	48	...	...	149	50	231	...
105	Tarisi	43				Uninhabited									
106	Golara	734	92	110	732	361	371	32	26	...	...	168	54	177	...
107	Bhubanapati	245	31	37	242	119	123	16	16	...	...	50	17	66	3
108	Otaramindali	109				Uninhabited									
109	Manapada	284	72	76	507	229	278	10	10	...	...	79	21	136	...
110	Danduasipada	164	49	71	444	223	221	78	60	...	...	79	18	141	...
111	Gopalibrahmapur	154	3	4	29	15	14	15	14	...	...	5	...	6	...
112	Anatirisa	287	31	33	274	121	153	6	5	...	...	50	15	65	1
113	Tamilikudi	154	33	47	284	139	145	13	10	...	...	78	18	78	...
114	Dumuduma	153	21	38	263	136	127	...	...	...	...	76	21	74	...
115	Maharajpur	272	17	18	106	55	51	...	...	...	...	20	2	30	...
116	Adhaghai	180	19	23	174	82	92	...	...	...	...	32	5	46	1
117	Kusubenti	449	22	27	197	97	100	12	15	2	...	54	10	52	2
118	Barikanuapada	112				Uninhabited									
119	Haridas	438	32	38	248	121	127	8	7	...	...	63	15	67	1
120	Nandipur	541	8	14	106	56	50	...	...	...	...	6	1	33	...

Contd.

L. C. No.	Workers I Cultivators M	F	II Agricultural Labourers M	F	III Livestock, Forestry, Fishing, Hunting and Plantations, Orchards and Allied activities M	F	IV Mining and Quarrying M	F	V Manufacturing, Processing, Servicing and Repairs (a) Household Industry M	F	(b) Other than Household Industry M	F	VI Construction M	F	VII Trade and Commerce M	F	VIII Transport, Storage and Communications M	F	IX Other Services M	F	X Non-workers M	F
1	17	18	19	20	21	22	23	24	25	26	27	28	29	30	31	32	33	34	35	36	37	38
91	68	1	10	...	..	...	...	...	...	...	...	...	...	...	1	...	...	...	5	...	97	174
92	32	...	24	...	...	...	...	...	..	...	16	...	...	...	1	...	...	...	6	2	89	154
93	Uninhabited																					
94	79	1	19	...	...	...	...	...	...	...	1	...	...	...	...	...	...	...	2	...	82	157
95	Uninhabited																					
96	67	4	16	...	...	...	...	...	...	...	...	...	...	...	...	...	...	...	...	...	57	156
97	83	13	5	...	...	...	...	...	...	...	...	...	...	...	...	...	...	...	...	...	83	190
98	54	...	12	...	...	...	...	...	..	...	...	...	...	...	2	...	...	...	11	...	80	200
99	81	4	11	...	...	...	...	...	...	...	...	...	...	...	...	...	...	...	1	...	95	225
100	Uninhabited																					
101	171	2	43	...	...	...	...	...	6	...	...	...	...	...	1	...	1	...	17	4	195	458
102	68	5	77	...	...	...	...	...	...	...	...	...	1	...	4	...	1	...	14	...	149	316
103	87	4	10	...	..	...	...	...	...	...	...	...	...	...	...	...	1	...	2	...	99	236
104	168	...	19	...	...	...	...	...	26	...	...	...	...	...	2	...	...	...	16	...	135	392
105	Uninhabited																					
106	122	...	1	...	18	...	...	...	21	...	...	...	...	...	4	...	...	...	11	...	184	371
107	53	2	10	...	...	...	...	...	2	...	...	...	...	...	...	...	...	...	1	1	53	120
108	Uninhabited																					
109	57	...	72	...	...	...	...	...	2	...	1	..	...	...	...	...	1	...	3	...	93	278
110	92	...	49	...	...	...	...	...	...	...	...	...	...	...	...	...	...	...	...	...	82	221
111	...	...	...	...	6	...	...	...	...	...	...	..	...	..	...	...	...	...	...	...	9	14
112	53	...	2	...	...	...	...	...	...	1	...	...	...	...	1	...	...	...	9	...	56	152
113	66	...	...	...	...	...	...	...	1	...	2	...	...	...	...	...	...	...	9	...	61	145
114	66	...	...	...	...	...	...	...	..	...	...	...	...	...	...	...	...	...	8	...	62	127
115	25	...	3	...	...	...	...	...	...	...	...	...	...	...	...	...	...	...	2	...	25	51
116	43	...	2	1	...	...	...	...	...	...	...	...	...	...	1	...	...	...	...	...	36	91
117	41	2	5	...	2	...	...	...	...	...	...	...	..	...	...	...	2	...	2	...	45	98
118	Uninhabited																					
119	59	...	...	...	2	...	...	...	2	...	...	...	1	...	...	...	...	...	3	1	54	126
120	33	...	...	...	...	...	...	...	...	..	...	...	...	...	...	...	...	...	...	...	23	50

URBAN BLOCK/VILLAGEWISE PRIMARY CENSUS ABSTRACT

Police Station—BRAHMAGIRI

Tahsil—PURI

Location Code Number	Name of Village/Town/ Ward/Urban Block	Area of Village in acres and of Town/ Ward in Sq. Kms.	Occupied Residential Houses	No. of House-holds	Total Population (including Institutional and Houseless Population)			Scheduled Castes		Scheduled Tribes		Literate and Educated persons		Total Workers (I—IX)	
					P	M	F	M	F	M	F	M	F	M	F
1	2	3	4	5	6	7	8	9	10	11	12	13	14	15	16
121	Basanapur	306			Uninhabited										
122	Khetandi No. 2	572	10	11	71	35	36	...	...	...	...	4	...	16	...
123	Chakasuansabangala	2			Uninhabired										
124	Talabangala	199			Uninhabited										
125	Chandrumal	283	8	9	50	25	25	...	...	...	...	9	2	16	...
126	Dharanikuda	1,512	124	165	1,233	600	633	15	25	...	...	243	71	364	1
127	Badabenakudi	159	208	283	1,812	915	897	32	28	...	...	281	30	515	5
128	Karimpur	14	40	48	267	125	142	125	142	...	...	51	12	78	...
129	Mudiratha	11	43	49	374	177	197	69	71	...	...	92	43	98	...
130	Machhiadiandi	126	20	20	165	82	83	...	...	...	...	33	3	45	...
131	Denai	65	19	33	153	89	64	...	...	...	...	31	3	43	...
132	Harichandanpur	150	85	92	512	253	259	45	53	...	...	113	26	143	4
133	Gandakera (Gokhara)	244	42	44	206	106	100	25	18	...	...	27	6	59	1
134	Dadarakunda	233	26	26	156	69	87	...	...	...	...	19	4	36	...
135	Sanabenakudi	437	44	53	318	164	154	...	...	...	...	82	11	89	...
136	Gomundi	166	31	41	254	123	131	...	...	...	...	59	15	71	...
137	Baharakadali	164			Uninhabited										
138	Chadheikudi	85	19	25	162	74	88	...	...	...	...	38	6	42	...
139	Kahalapada	413	43	64	378	172	206	3	6	...	...	95	67	86	1
140	Charibatia	45			Uninhabited										
141	Chakaandhari	7			Uninhabited										
142	Khetandi No. 1	178			Uninhabited										
143	Janala	174	28	35	211	102	109	...	...	...	...	49	7	57	..
144	Nalakudi	103	10	10	52	23	29	...	...	...	...	14	5	10	...
145	Luniapadar	130	19	26	178	90	88	...	...	...	...	35	7	47	...
146	Sahaspur No. 1	294	45	62	337	158	179	13	12	...	...	106	38	92	...
147	Nadhatidhwajpatna	47	15	18	138	65	73	...	...	...	...	24	1	35	...
148	Barabatia	200	29	34	196	105	91	104	90	...	...	35	8	67	...
149	Bhitarakadali	105			Uninhabited										
150	Dekudi	292	29	48	299	151	148	...	...	...	...	84	23	91	...

Contd.

L. C. No.	Workers																					
	I Cultivators		II Agricultural Labourers		III Livestock, Forestry, Fishing, Hunting and Plantations, Orchards and Allied activities		IV Mining and Quarrying		V Manufacturing, Processing, Servicing and Repairs (a) Household Industry		V (b) Other than Household Industry		VI Construction		VII Trade and Commerce		VIII Transport, Storage and Communications		IX Other Services		X Non-workers	
	M	F	M	F	M	F	M	F	M	F	M	F	M	F	M	F	M	F	M	F	M	F
1	17	18	19	20	21	22	23	24	25	26	27	28	29	30	31	32	33	34	35	36	37	38
121										Uninhabited												
122	16	...	...	...	...	..	...	...	...	...	...	...	...	...	...	...	...	...	...	...	19	36
123										Uninhabited												
124										Uninhabited												
125	16	...	...	...	...	...	...	...	...	...	...	...	...	...	...	...	...	...	...	...	9	25
126	321	...	22	...	...	...	...	...	6	1	1	...	...	...	1	...	...	...	13	...	236	632
127	321	...	21	...	1	...	...	...	...	...	...	...	...	...	4	...	1	...	167	5	400	892
128	...	...	...	...	77	...	...	...	...	...	...	...	...	...	1	...	...	...	...	...	47	142
129	56	...	5	...	35	...	...	...	...	...	...	...	...	...	...	...	...	...	2	...	79	197
130	38	...	...	...	...	...	...	...	...	...	...	...	...	...	6	...	...	...	1	...	37	83
131	29	...	5	...	...	...	...	...	...	...	3	...	...	...	6	...	...	...	...	...	46	64
132	91	3	34	...	...	...	...	...	3	...	3	...	1	...	5	1	1	...	5	...	110	255
133	33	1	23	...	...	...	...	...	...	...	...	...	...	...	1	...	...	...	2	...	47	99
134	30	...	4	...	...	...	...	...	...	...	...	...	...	...	...	...	...	...	2	...	33	87
135	78	...	7	...	...	...	...	...	2	...	...	...	...	...	...	...	...	...	2	...	75	154
136	48	...	19	...	...	...	...	...	...	...	1	...	...	...	...	...	...	...	3	...	52	131
137										Uninhabited												
138	42	...	...	...	...	...	...	...	...	...	...	...	...	...	...	...	...	...	...	...	32	88
139	77	...	...	...	...	...	...	...	2	...	...	...	...	...	...	...	...	...	7	1	86	205
140										Uninhabited												
141										Uninhabited												
142										Uninhabited												
143	57	...	...	...	...	...	...	...	...	...	...	...	...	...	...	...	...	...	...	...	45	109
144	10	...	...	...	...	...	...	...	...	...	...	...	...	...	...	...	...	...	...	...	13	29
145	37	...	3	...	...	...	...	...	...	...	...	...	...	...	...	...	...	...	7	...	43	88
146	53	...	19	...	...	...	...	...	3	...	1	...	...	...	2	...	...	...	14	...	66	179
147	25	...	6	...	...	...	...	...	...	...	...	...	...	...	2	...	...	...	2	...	30	73
148	...	...	29	...	...	...	...	...	38	...	...	...	...	...	...	...	...	...	...	...	38	91
149										Uninhabited												
150	85	...	3	...	...	...	...	...	...	...	...	...	...	...	...	...	...	...	3	...	60	148

URBAN BLOCK/VILLAGEWISE PRIMARY CENSUS ABSTRACT

Police Station—BRAHMAGIRI Tahsil—PURI

Location Code Number	Name of Village/Town/ Ward/Urban Block	Area of Village in acres and of Town/ Ward in Sq. Kms.	Occupied Residential Houses	No. of House-holds	Total Population (including Institutional and Houseless Population)			Scheduled Castes		Scheduled Tribes		Literate and Educated persons		Total Workers (I—IX)	
					P	M	F	M	F	M	F	M	F	M	F
1	2	3	4	5	6	7	8	9	10	11	12	13	14	15	16
151	Brahmagiri	814	230	255	1,298	648	650	89	87	...	...	221	104	341	34
152	Sanabndhakera	373	52	70	529	258	271	1	1	...	...	85	10	140	...
153	Kasia	181	37	44	218	103	115	14	15	...	...	58	15	62	...
154	Bengama	208	22	40	299	140	159	12	21	...	...	67	9	78	...
155	Godabari	154	25	29	171	81	90	...	...	...	...	46	9	51	...
156	Brahmunia	441	56	65	457	214	243	30	29	...	...	101	45	120	...
157	Dahaniagadia	118	23	34	263	128	135	33	31	...	...	81	22	70	...
158	Suansabangala	249	28	44	291	151	140	...	...	...	...	79	18	86	...
159	Aruagovandapur	122	24	34	223	116	107	18	12	...	...	58	28	54	1
160	Bidurabanka	102	39	50	376	193	183	...	...	...	...	71	9	98	...
161	Chuduchudamani	181	6	6	44	24	20	...	...	...	...	111	8	12	...
162	Srikatanuapada	567	101	141	1,020	503	517	86	69	...	...	214	38	245	4
163	Goudabandha	55	34	41	218	99	119	...	...	...	...	58	2	55	...
164	Badabandhakera	715	97	139	923	463	460	58	67	...	...	185	42	282	1
165	Bijipur	975	288	311	1,765	892	873	64	58	...	...	423	164	478	9
166	Bilapanchagochhia	213	34	43	296	143	153	3	3	...	...	83	15	82	...
167	Raighata	362	49	59	366	193	173	44	36	..	...	95	28	110	...
168	Dihapanchagochhia	214	21	212	92	41	51	13	17	...	...	33	17	25	3
169	Kusupur	270	66	86	437	215	222	103	98	...	...	79	23	125	...
170	Rebananugaon	1,607	247	347	2,161	1,121	1,040	84	80	1	1	482	125	687	13
171	Kathuarodi	257	64	73	417	205	212	88	87	...	...	99	26	100	3
172	Palanka	182	146	189	1,122	564	558	45	38	...	...	253	65	296	...
173	Chandiput	354	39	44	306	141	165	12	10	...	...	40	14	78	...
174	Sipasurubila	3,833	48	48	353	174	179	...	...	...	...	52	1	87	...
175	Chandipur	7					Uninhabited								
176	Gobindapur	295	41	46	250	116	134	10	18	...	...	36	12	75	2
177	Matamatapur	377	52	57	326	161	165	1	...	...	...	61	22	87	1
178	Niazapur	176	47	73	429	201	228	...	...	...	...	104	38	105	...
179	Tantakera	134	30	35	187	86	101	37	44	...	...	33	7	43	...
180	Nagariamatha	224					Uninhabited								

Contd.

L.C. No.	Workers I Cultivators M	F	II Agricultural Labourers M	F	III Livestock, Forestry, Fishing, Hunting and Plantations, Orchards and Allied activities M	F	IV Mining and Quarrying M	F	V Manufacturing, Processing, Servicing and Repairs (a) Household Industry M	F	(b) Other than Household Industry M	F	VI Construction M	F	VII Trade and Commerce M	F	VIII Transport, Storage and Communications M	F	IX Other Services M	F	X Non-workers M	F
1	17	18	19	20	21	22	23	24	25	26	27	28	29	30	31	32	33	34	35	36	37	38
151	82	6	84	...	2	2	...	...	18	...	18	6	...	...	73	9	6	...	58	11	307	616
152	115	...	15	...	...	...	...	...	...	...	...	...	...	...	...	...	...	...	10	...	118	271
153	53	...	7	...	...	...	...	...	1	...	...	...	...	...	...	...	...	...	1	...	41	115
154	68	...	3	...	5	...	...	...	...	...	...	...	...	...	...	...	...	...	2	...	62	159
155	50	...	...	...	...	...	...	...	...	...	...	...	...	...	...	...	...	...	1	...	30	90
156	93	...	10	...	...	...	...	...	...	...	...	...	...	...	3	...	2	...	12	...	94	243
157	44	...	3	...	...	...	...	...	16	..	...	...	...	...	...	...	...	...	7	...	58	135
158	82	...	4	...	...	...	...	...	...	...	...	...	...	...	...	...	...	...	...	...	65	140
159	45	1	6	...	...	...	...	...	...	...	...	...	...	...	...	...	1	...	2	...	62	106
160	96	...	...	...	...	...	...	...	...	...	...	...	...	...	...	...	1	...	1	...	95	183
161	5	...	2	...	...	...	...	...	5	...	...	...	...	...	...	...	...	...	...	...	12	20
162	190	...	17	...	...	...	...	...	12	...	...	...	...	...	16	4	...	...	10	...	258	513
163	48	...	7	...	...	...	...	...	...	...	...	...	...	...	...	...	...	...	...	...	44	119
164	212	...	38	...	1	...	...	...	...	...	7	...	...	...	2	...	1	...	21	1	181	459
165	310	...	68	2	1	...	...	...	44	6	1	...	1	...	11	...	2	...	40	1	414	864
166	54	...	21	...	...	...	...	...	7	...	...	...	...	...	...	...	...	...	...	...	61	153
167	76	...	19	...	1	...	...	...	7	...	...	..	...	...	...	...	...	...	7	...	83	173
168	7	1	14	...	...	...	...	...	...	...	...	...	...	...	...	...	...	...	4	2	16	48
169	57	...	68	...	...	...	...	...	...	...	...	...	...	...	...	...	...	...	...	...	90	222
170	515	...	72	1	12	...	...	...	17	6	5	...	3	1	4	1	2	...	57	4	434	1,027
171	49	...	38	...	...	...	...	...	...	...	2	1	1	...	...	...	...	...	10	2	105	209
172	209	...	66	...	...	...	...	...	...	...	2	...	...	...	3	...	5	...	11	...	268	558
173	69	...	1	...	...	...	...	...	5	...	1	...	...	...	...	...	...	...	2	...	63	165
174	...	...	...	...	87	...	...	...	...	...	...	...	...	...	...	...	...	...	...	...	87	179
175	Uninhabited																					
176	47	...	12	...	...	...	...	...	...	...	1	...	...	...	8	...	...	...	7	2	41	132
177	66	...	8	...	...	...	...	...	1	...	3	...	...	...	3	...	2	...	4	1	74	164
178	93	...	9	..	...	...	...	...	...	...	...	...	...	...	1	...	...	...	2	...	96	228
179	21	...	21	...	...	...	...	...	...	...	1	...	...	...	...	...	...	...	...	...	43	101
180	Uninhabited																					

URBAN BLOCK/VILLAGEWISE PRIMARY CENSUS ABSTRACT

Police Station— BRAHMAGIRI

Tahsil—PURI

Location Code Number	Name of Village/Town/ Ward/Urban Block	Area of Village in acres and of Town/ Ward in Sq. Kms.	Occupied Residential Houses	No. of House-holds	Total Population (including Institutional and Houseless Population)			Scheduled Castes		Scheduled Tribes		Literate and Educated persons		Total Workers (I—IX)	
					P	M	F	M	F	M	F	M	F	M	F
1	2	3	4	5	6	7	8	9	10	11	12	13	14	15	16
181	Nageswar	200	30	37	190	96	94	53	50	...	...	34	4	56	2
182	Khilakantia	50			Uninhabited										
183	Kapileswarapur	61			Uninhabited										
184	Hatia	409	70	102	469	243	226	12	10	...	...	109	36	157	4
185	Bentapur	102	74	86	460	236	224	63	67	...	...	136	67	110	3
186	Gopinathpur	125	114	130	596	281	315	23	17	39	58	125	53	167	56
187	Katakapada	109	16	22	126	64	62	27	24	...	...	19	2	29	...
188	Alarpur	411	168	191	944	489	455	43	38	...	...	180	50	292	6
189	Padmapur	214			Uninhabited										
190	Naranpur	41	46	47	248	129	119	42	40	...	...	41	16	71	...
191	Kalikabadi	722	54	59	351	188	163	6	349	...	...	70	29	102	...
192	Budhisahi No-I	628	21	21	121	63	58	63	63	...	...	5	..	35	..
193	Chapamanika	17	82	133	772	365	407	6	7	...	...	154	33	193	22
194	Sahajahanpur	628	34	59	392	206	186	20	15	...	...	80	60	108	10
195	Salepur	388	15	17	90	42	48	...	...	...	...	14	3	25	...
196	Budhisahi	307			Uninhabited										
197	Kalikabadi No-I	253	9	9	36	20	16	...	...	...	...	15	10	10	...
198	Handiali	250	31	42	247	125	122	...	...	...	...	47	1	55	1
199	Doani No-I	20	35	42	190	93	97	2	7	63	63	30	9	47	16
200	Gadarodanga	702	125	155	772	370	402	20	14	...	...	207	78	213	...
201	Bhubanapur	486	27	30	175	92	83	37	35	...	...	37	7	45	7
202	Goudkera	190	20	29	127	60	67	...	...	...	...	16	1	32	...
203	Hasinipur	1,770	52	65	461	242	129	3	4	...	...	107	49	118	...
204	Khandualapur	278			Uninhabited										
205	Keutakudi	217	34	38	202	104	98	63	68	...	...	61	18	52	...
206	Jenapur	2,155	34	37	272	162	110	...	...	...	...	66	12	75	...
207	Arakhakuda	905			Uninhabited										
208	Gopinathpur	1,815	160	198	951	476	475	287	296	...	...	242	52	279	4
209	Jadupur	21	14	17	85	46	39	40	37	...	...	28	7	31	...
210	Rameswarpur	1,589	60	67	447	215	232	11	9	...	...	102	48	122	3

Contd.

L. C. No.	Workers I Cultivators		II Agricultural Labourers		III Livestock, Forestry, Fishing, Hunting and Plantations, Orchards and Allied activities		IV Mining and Quarrying		V Manufacturing, Processing, Servicing and Repairs (a) Household Industry		V (b) Other than Household Industry		VI Construction		VII Trade and Commerce		VIII Transport, Storage and Communications		IX Other Services		X Non-workers	
	M	F	M	F	M	F	M	F	M	F	M	F	M	F	M	F	M	F	M	F	M	F
1	17	18	19	20	21	22	23	24	25	26	27	28	29	30	31	32	33	34	35	36	37	38
181	26	...	29	1	...	...	...	...	...	...	...	...	...	...	1	1	...	...	...	...	40	92
182									Uninhabited													
183									Uninhabited													
184	122	2	5	...	4	...	...	...	...	...	...	...	1	...	1	...	1	...	23	2	86	222
185	30	...	25	...	1	...	...	...	...	...	12	3	...	...	1	...	2	...	39	...	126	221
186	16	3	39	34	...	...	...	...	94	16	2	1	1	...	8	2	...	...	7	...	114	259
187	2	...	14	...	1	...	...	...	...	...	...	...	1	...	3	...	...	...	8	...	35	62
188	54	...	17	...	13	...	...	...	23	...	12	...	1	...	109	5	1	...	62	1	197	449
189									Uninhabited													
190	25	...	23	...	...	...	...	...	9	...	4	...	...	...	6	...	1	...	3	...	58	119
191	68	...	8	...	3	...	...	...	...	...	1	...	...	...	7	...	...	...	15	...	86	163
192	27	...	8	...	...	...	...	...	...	...	...	...	...	...	...	...	...	...	...	...	28	58
193	151	...	11	...	15	13	...	...	...	...	3	1	1	...	4	1	...	...	8	7	172	385
194	81	6	10	...	...	...	...	...	1	...	...	...	...	...	...	...	...	...	16	4	98	176
195	17	...	8	...	...	...	..	...	...	...	...	...	...	...	...	...	...	...	...	...	17	48
196									Uninhabited													
197	3	...	...	...	...	...	...	...	...	...	...	...	...	...	...	...	...	...	7	...	10	16
198	27	..	14	...	1	1	...	...	...	...	...	...	...	...	7	...	...	...	6	...	70	121
199	6	1	36	...	2	14	...	...	...	...	...	...	...	...	...	...	...	...	3	1	46	81
200	123	...	33	...	1	...	...	...	28	...	4	...	...	...	1	...	2	...	21	...	157	402
201	22	2	15	...	6	3	...	...	...	1	...	...	...	...	...	1	...	...	2	...	47	76
202	16	...	11	...	3	...	...	...	2	...	...	...	...	...	...	...	..	...	...	...	28	67
203	53	...	43	...	13	...	...	...	...	...	...	...	...	...	...	...	...	...	9	...	124	219
204									Uninhabited													
205	18	...	...	...	34	...	...	...	...	...	...	...	...	...	...	...	...	...	...	...	52	98
206	50	...	18	...	1	...	...	...	...	...	...	...	...	...	...	...	...	...	6	...	87	110
207									Uninhabited													
208	211	1	10	...	44	1	...	...	...	...	3	...	...	...	6	1	...	...	5	1	197	471
209	1	...	...	...	29	...	...	...	...	...	...	...	...	...	...	...	...	...	1	...	15	39
210	51	...	58	...	12	2	...	...	...	...	...	...	...	...	...	...	...	...	1	1	93	229

URBAN BLOCK/VILLAGEWISE PRIMARY CENSUS ABSTRACT

Police Station—BRAHMAGIRI Tahsil—PURI

Location Code Number	Name of Village/Town/ Ward/Urban Block	Area of Village in acres and of Town/ Ward in Sq. Kms.	Occupied Residential Houses	No. of House-holds	Total Population (including Institutional and Houseless Population)			Scheduled Castes		Scheduled Tribes		Literate and Educated persons		Total Workers (I—IX)	
					P	M	F	M	F	M	F	M	F	M	F
1	2	3	4	5	6	7	8	9	10	11	12	13	14	15	16
211	Siara	1,398	70	80	501	261	240	157	138	...	...	105	17	139	2
212	Bhagabanpur	375	112	128	826	419	407	36	42	...	...	207	101	212	...
213	Anandapur	459	39	45	262	139	123	...	...	...	..	50	11	56	...
214	Panasapada	3,0,54	118	138	846	429	417	125	119	...	...	135	44	219	3
215	Duarasuni	358				Uninhabited									
216	Golapur	285	16	22	123	67	56	34	15	...	..	25	19	45	1
217	Sanabasanpur	421	50	65	373	182	191	4	2	...	...	88	35	89	...
218	Gambhari	399	75	95	565	273	292	54	63	...	...	97	14	141	...
219	Podadihi	1,180	27	33	151	73	78	13	5	...	...	8	6	32	...
220	Tua	3,437	23	23	138	63	75	8	14	...	...	22	10	37	...
221	Bankijal	889	78	88	614	303	311	87	93	...	...	110	20	159	...
222	Satapada	756	152	204	1,147	589	558	35	33	...	...	336	119	299	27
223	Gopinathpurpatna	25	79	97	518	257	261	3	1	...	...	138	37	149	...
224	Alupatna	9	17	27	199	100	99	...	...	...	...	49	17	56	...
225	Nuagaon	896	100	116	660	345	315	64	61	...	...	65	11	182	11
226	Gorapur	582	58	63	402	207	195	68	85	...	...	89	31	104	...
227	Parijipur	244	45	50	319	170	149	..	...	...	...	113	55	81	1
228	Gangadharapur	11	39	40	236	121	115	...	...	...	...	27	4	56	...
229	Padanpur	643	34	64	368	187	181	123	129	...	...	55	11	113	1
230	Mirzapur	161	66	73	456	236	220	33	29	...	...	105	20	137	.
231	Banamalipurpatna	28	27	31	160	77	83	2	2	...	...	33	7	57	...
232	Sipakudapatna	31	50	56	292	137	155	...	...	...	...	67	10	86	...
233	Baghamunda	806	81	95	526	266	260	7	6	...	...	93	35	130	...
234	Chandramara	1,557				Uninhabited									
235	Manikpatna	6,255	358	415	2,395	1,213	1,182	69	79	...	...	227	46	741	33

I.C. No.	Workers																				Non-workers	
	I Cultivators		II Agricultural Labourers		III Livestock, Forestry, Fishing, Hunting and Plantations, Orchards and Allied activities		IV Mining and Quarrying		V Manufacturing, Processing, Servicing and Repairs				VI Construction		VII Trade and Commerce		VIII Transport, Storage and Communications		IX Other Services		X	
									(a) Household Industry		(b) Other than Household Industry											
	M	F	M	F	M	F	M	F	M	F	M	F	M	F	M	F	M	F	M	F	M	F
1	17	18	19	20	21	22	23	24	25	26	27	28	29	30	31	32	33	34	35	36	37	38
211	41	...	8	...	86	...	...	...	...	...	...	1	...	...	...	...	...	..	4	1	122	238
212	34	...	139	...	23	...	...	..	2	...	4	...	1	...	1	...	...	...	8	...	207	407
213	21	...	19	...	1	...	...	...	...	...	7	...	...	...	4	...	...	...	4	...	83	123
214	67	...	107	...	7	...	...	...	...	..	2	...	...	...	15	...	1	...	20	3	210	414
215	Uninhabited																					
216	13	...	4	...	24	...	...	...	...	...	...	...	...	...	...	1	...	...	4	...	22	55
217	74	...	7	...	...	...	...	...	1	..	...	...	...	...	2	...	...	...	5	...	93	191
218	98	...	39	...	...	...	...	...	...	...	...	.	...	...	...	...	...	...	4	...	132	292
219	9	...	14	...	8	...	...	...	...	...	...	. .	...	...	...	..	...	...	1	...	41	78
220	16	...	14	...	...	...	...	...	...	...	...	...	...	...	...	...	...	...	7	...	26	75
221	69	..	64	...	3	...	...	...	...	.	1	...	...	...	6	...	1	...	15	...	144	311
222	60	...	20	13	163	...	...	...	9	15	1	.	. .	...	13	...	9	...	24	...	290	531
223	6	...	.	...	134	...	...	...	...	...	...	..	...	...	4	...	...	...	5	...	108	261
224	3	...	...	...	53	...	...	...	...	.	...	...	...	...	...	...	...	...	...	...	44	99
225	119	8	49	...	1	...	...	...	6	1	...	...	...	...	...	...	...	...	7	2	163	304
226	29	...	47	...	15	..	...	...	2	...	...	...	...	...	3	...	...	...	8	...	103	195
227	42	...	23	1	...	...	...	...	5	...	...	...	...	...	3	...	...	...	8	...	89	148
228	42	...	...	...	14	...	...		...	...	...	...	...	...	..	...	...	...	...	...	65	115
229	19	...	13	...	62	1	...	...	...	...	...	...	...	...	...	...	...	...	19	...	74	180
230	53	...	...	...	63	...	...	...	...	...	...	...	...	...	17	...	...	...	4	...	99	220
231	5	...	...	...	49	...	...	...	...	...	...	...	...	...	1	...	...	...	2	...	20	83
232	11	. .	...	...	74	...	...	...	...	..	...	...	...	...	...	...	...	...	1	...	51	155
233	104	...	7	...	...	...	...	...	8	...	...	...	...	...	...	...	...	..	11	...	136	260
234	Uninhabited																					
235	29	...	9	...	589	10	...	...	20	1	10	2	...	...	34	9	4	...	46	11	472	1,149

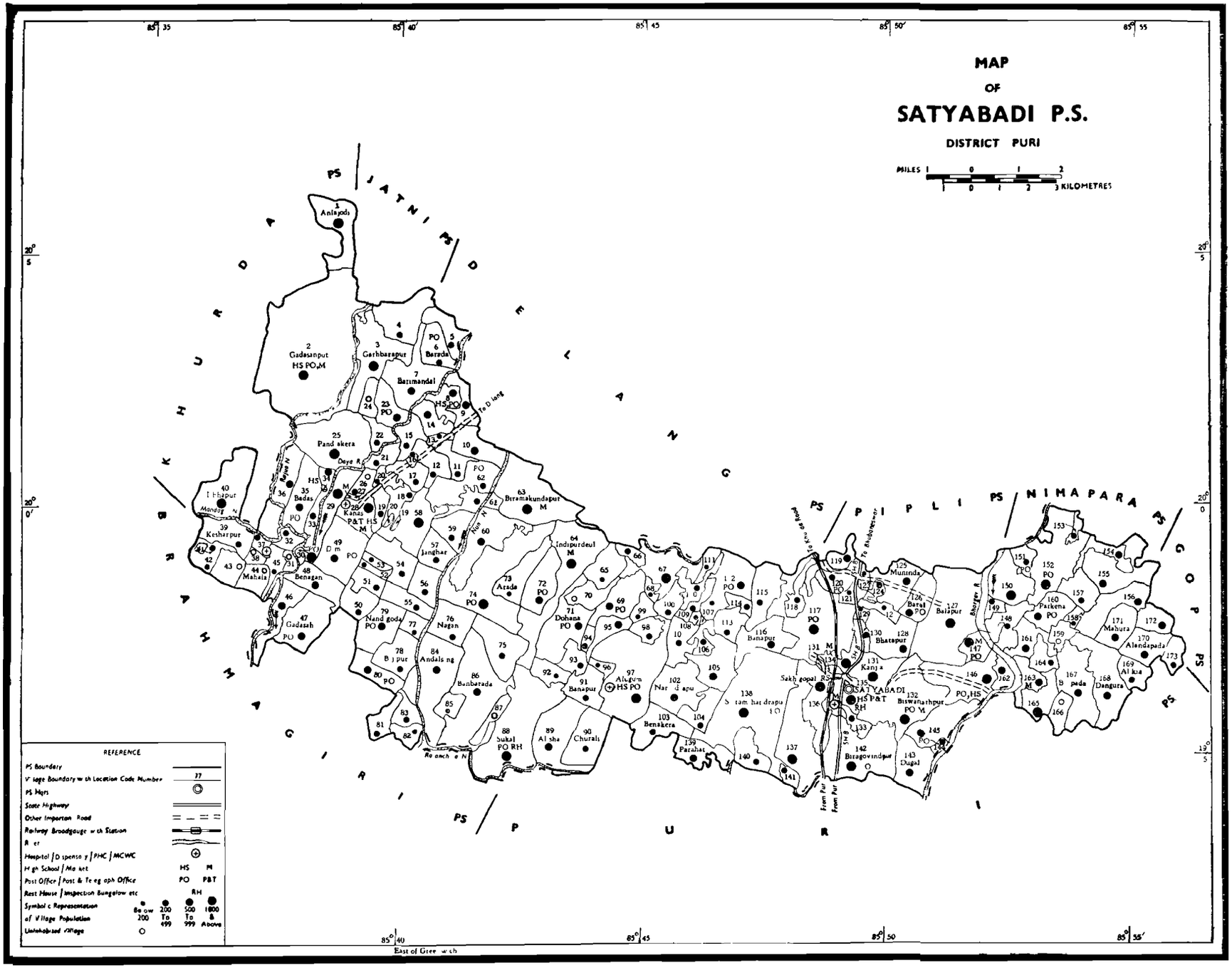
MAP
OF
SATYABADI P.S.
DISTRICT PURI
MILES 1 0 1 2
1 0 1 2 3 KILOMETRES
PS JATNI
PS BHUBANESWAR
PS KHURDA
PS PIPLI
PS NIMAPARA
PS PURI
PS SATYABADI
REFERENCE
PS Boundary
Village Boundary with Location Code Number
PS Hqrs
State Highway
Other Important Road
Railway Broadgauge with Station
River
Hospital / Dispensary / PHC / MCWC
High School / Maket
Post Office / Post & Telegraph Office
Rest House / Inspection Bungalow etc
Symbolic Representation of Village Population
Below 200
200 To 499
500 To 999
1000 & Above
Uninhabited village
East of Greenwich

ALPHABETICAL LIST OF VILLAGES OF SATYABADI POLICE STATION

Sl. No.	Name of Village	L C No.
1	2	3
1	Abhaymukhuramchandrapur	72
2	Alandapada	170
3	Alasarang	140
4	Alikia	169
5	Alisha	89
6	Alugum	97
7	Andalsing	84
8	Anlajodi	1
9	Arada	73
10	Arimandipur	82
11	Aswostapari	32
12	Atheish	133
13	Badaharisankarpur	124
14	Badalpur	5
15	Badas	35
16	Badbhimdaspur	111
17	Bagipada	22
18	Bainaganatali	31
19	Bakrisahi	77
20	Balapur	127
21	Balarampurgarh	152
22	Balipatna	34
23	Bamadeipur	145
24	Banapur	91
25	Banapur	116
26	Banbarada	86
27	Barada	6
28	Baral	126
29	Barimandal	7
30	Basantpur	66
31	Bastapada	113
32	Benagan	48
33	Benakera	103
34	Bhatapada	21
35	Bhatapur	128
36	Bhimdaspursasan	114
37	Bhimpur	69
38	Bidyadharpur	150
39	Bijipur	148
40	Bijipur	78
41	Bilipada	167
42	Biragovindpur	147
43	Biramakundapur	63
44	Biraramchandrapur	117
45	Biswanathdeuli	173
46	Biswanathpur	132
47	Botalaman	45
48	Brahmanpada	144
49	Brahmapur	93
50	Chadakpur	52
51	Chakarapada	164
52	Chakasirei	26
53	Chalisibatia	70
54	Chanagorada	123
55	Chancheipada	13
56	Chandapada	20
57	Chandapada (Balajitpur)	10
58	Chaudabatia	129
59	Churali	90
60	Dangura	168
61	Dasbidyadharpur	67
62	Deihiapada	61
63	Delangcharipidha	4
64	Dhankera(Egarpana)	74
65	Dhankera (Parchpana)	60
66	Dhuanlo	42
67	Dimiri	49
68	Dipdeuli	153
69	Dohana	71
70	Dokanda	29
71	Dokandpur	85
72	Dugal	143
73	Ekarukha	59
74	Gadamatiapada	23
75	Gadasahi	47
76	Gadasanput	2
77	Garhbalbhadrapur	30
78	Garhbarapur	3
79	Gaudahat	107
80	Gaupada	12
81	Ghasibhabanipur	104
82	Gnamekhandaita	159
83	Golabinjharpada	92
84	Gomunda	38
85	Gualigorada	151
86	Hatapada	94
87	Hiranpada	101
88	Ichhapur	40
89	Ichhapur	65
90	Indipurdeuli	64
91	Jagannathpur	80
92	Janghar	57
93	Jankia	46
94	Jayarampur	109
95	Jayapur	154
96	Jeepur	98
97	Jharada	81
98	Junapada	24
99	Kabirajapur	119
100	Kadua	130
101	Kakharubasta	36
102	Kanarpur	51
103	Kanas	28
104	Kanjia	131
105	Kanthapada	9
106	Kanpur	99
107	Katapada	14
108	Kesharpur	39
109	Ketakipatna	172
110	Kotakana	50
111	Krushnanagar	27
112	Kudampada	122
113	Madhipur	55
114	Mahala	44
115	Mahura	171
116	Majhikera	110
117	Manajipur (I)	43
118	Manapur	16
119	Minipur	41
120	Mullalasa	137

ALPHABETICAL LIST OF VILLAGES OF SATYABADI POLICE STATION

Sl. No.	Name of Village		L.C. No.
1	2		3
121	Muninda	...	125
122	Nagan	...	76
123	Nandigoda	...	79
124	Narindrapur	...	102
125	Nuabagalpur	...	157
126	Nuabudhakera	...	155
127	Nuapada	...	17
128	Nuasamasarpur	...	105
129	Otarahera	...	115
130	Padmapur	...	156
131	Pandiakera	...	25
132	Parahat	...	139
133	Parajapada	...	161
134	Parkena	...	160
135	Pasiapada	...	54
136	Patkona	...	166
137	Patuari	...	121
138	Phulaalasa	...	136
139	Prachandpur	...	75
140	Purnabudhakera	...	154
141	Purunabagalpur	...	158
142	Purunasamasanpur	...	106
143	Radhakrushnapur	...	83
144	Radhamohanpur	...	53
145	Rahandia	...	18
146	Raichakradharpur	...	146
147	Raikhandi	...	163
148	Raktapata	...	37
149	Ranipada	...	15
150	Rudhupur	...	56
151	Sadanandapur	...	120
152	Sahana	...	19
153	Sanasolahad	...	108
154	Sandharasasan	...	112
155	Sanlo	...	165
156	Sarangajodi	...	147
157	Satyabadi *Alias* Penthapada	...	135
158	Singhakuda	...	95
159	Sirei	...	58
160	Solahal	...	100
161	Sriramchandrapur	...	138
162	Suandu	...	149
163	Sudagar	...	11
164	Sukal	...	88
165	Surujapur	...	96
166	Talapada	...	118
167	Tarapada	...	33
168	Taras	...	87
169	Tentulia	...	141
170	Terabatia	...	68
171	Tipuri	...	62
172	Torania	...	162
173	Trilochanpur	...	8

PRIMARY CENSUS ABSTRACT

OF

SATYABADI POLICE STATION

URBAN BLOCK/VILLAGEWISE PRIMARY CENSUS ABSTRACT

Police Station—SATYABADI

Tahsil—PURI

Location Code Number	Name of Village/Town/ Ward/Urban Block	Area of Village in acres and of Town/ Ward in Sq. Kms.	Occupied Residential Houses	No. of House-holds	Total Population (including Institutional and Houseless Population)			Scheduled Castes		Scheduled Tribes		Literate and Educated persons		Total Workers (I—IX)	
					P	M	F	M	F	M	F	M	F	M	F
1	2	3	4	5	6	7	8	9	10	11	12	13	14	15	16
25	**Satyabadi P. S.**	**308·47**	**16,080**	**19,664**	**113,197**	**56,561**	**56,636**	**9,012**	**8,977**	**71**	**66**	**27,917**	**12,052**	**31,023**	**1,118**
	VILLAGES														
1	Anlajodi	563	212	271	1,240	627	613	20	26	..	...	360	160	362	12
2	Gadasanput	4,023	681	916	5,377	2,676	2,701	231	238	...	...	1,273	559	1,595	11
3	Garhbarapur	892	158	221	1,308	626	682	21	25	10	5	307	133	325	4
4	Delangcharipidha	654	46	46	276	158	118	39	25	...	...	24	6	85	2
5	Badalpur	327	42	58	411	204	207	16	11	...	...	83	40	119	1
6	Barada	345	44	46	294	149	145	19	14	...	...	44	19	78	1
7	Barimandal	742	84	131	672	296	376	17	34	...	...	143	66	172	...
8	Trilochanpur	260	130	160	853	451	402	39	38	...	...	319	196	201	1
9	Kanthapada	271	105	115	596	306	290	97	80	...	...	102	48	169	2
10	Chandapada (Balajitpur)	433	102	126	708	333	375	26	27	...	...	86	58	201	...
11	Sudagar	204	32	42	236	115	121	38	27	...	...	59	24	69	5
12	Gaupada	277	38	55	274	125	149	14	15	...	...	53	27	67	..
13	Chancheipada	89	11	14	103	52	51	3	6	...	...	32	20	25	..
14	Katapada	299	135	158	815	393	422	63	63	..	...	190	63	238	18
15	Ranipada	252	62	85	457	218	239	11	11	...	...	132	46	120	7
16	Manapur	35	10	12	71	38	33	16	17	...	...	12	8	25	4
17	Nuapada	269	56	70	411	198	213	13	12	...	...	117	46	114	1
18	Rahandia	198	32	55	301	158	143	12	9	...	...	132	50	87	1
19	Sahana	163	47	72	419	191	228	...	...	...	...	99	69	106	..
20	Chandapada	147	28	34	192	96	96	5	6	...	...	50	24	53	...
21	Bhatapada	176	30	37	231	108	123	12	11	...	...	39	16	61	4
22	Bagipada	197	55	76	406	210	196	104	91	5	8	84	34	107	37
23	Gadamatiapada	313	87	142	864	433	431	37	35	...	...	213	86	255	1
24	Junapada	175				Uninhabited									
25	Pandiakera	116	158	254	1,928	988	940	39	34	...	...	549	224	527	1
26	Chakasirei	6				Uninhabited									
27	Krushnanagar	14	70	85	318	168	150	81	77	...	...	94	29	84	6
28	Kanas	500	195	235	1,404	727	677	74	60	...	...	446	193	411	5
29	Dokanda	505	121	175	1,116	558	558	...	...	...	...	290	152	323	...
30	Garhbalbhadrapur	38	147	201	1,302	627	675	32	21	...	...	363	186	337	..

Contd.

L.C. No.	Workers I Cultivators M	I F	II Agricultural Labourers M	II F	III Livestock, Forestry, Fishing, Hunting and Plantations, Orchards and Allied activities M	III F	IV Mining and Quarrying M	IV F	V Manufacturing, Processing, Servicing and Repairs (a) Household Industry M	V F	V (b) Other than Household Industry M	V F	VI Construction M	VI F	VII Trade and Commerce M	VII F	VIII Transport, Storage and Communications M	VIII F	IX Other Services M	IX F	X Non-workers M	X F
1	17	18	19	20	21	22	23	24	25	26	27	28	29	30	31	32	33	34	35	36	37	38
25	18,068	182	7,703	460	534	9	...	...	783	218	250	17	280	1	932	47	191	...	2,282	184	25,538	55,518
1	191	5	75	..	2	1	...	...	33	3	7	...	5	...	17	...	8	...	24	3	265	601
2	981	2	385	4	68	...	...	...	18	1	9	1	2	...	22	...	6	...	104	3	1,081	2,690
3	302	...	6	...	..	...	...	...	...	1	1	...	...	...	3	...	1	...	12	3	301	678
4	52	...	20	...	13	...	...	...	...	...	...	...	...	...	...	...	...	...	..	2	73	116
5	54	...	30	...	27	...	...	...	...	...	1	...	...	...	2	...	...	...	5	1	85	206
6	35	...	26	...	11	...	...	...	...	...	...	...	...	...	6	...	...	...	..	1	71	144
7	89	...	53	...	12	...	...	...	4	...	2	...	...	...	...	...	..	..	12	..	124	376
8	104	1	35	...	...	...	...	...	...	...	...	...	1	...	25	...	5	...	31	...	250	401
9	79	2	64	...	...	...	...	...	5	...	2	...	1	...	5	...	1	...	12	...	137	288
10	139	...	31	...	...	...	...	..	14	...	6	...	...	...	...	...	...	...	11	...	132	375
11	34	...	26	5	1	...	...	...	...	...	3	...	...	...	...	...	...	...	5	...	46	116
12	39	...	11	...	2	...	...	...	10	...	...	...	1	...	...	...	1	...	3	...	58	149
13	12	...	5	...	...	...	...	...	2	...	...	...	...	...	2	...	1	...	3	...	27	51
14	97	..	85	5	18	...	...	...	2	4	5	...	...	..	19	...	2	...	10	9	155	404
15	66	1	23	6	...	..	...	...	18	...	...	...	...	...	3	...	...	...	10	...	98	232
16	6	...	11	...	...	...	...	...	..	...	...	...	...	...	...	...	...	...	8	4	13	29
17	94	...	7	1	...	...	...	...	...	...	2	...	...	...	1	...	...	...	10	...	84	212
18	78	...	1	...	...	...	...	...	1	...	1	...	...	...	1	1	...	...	5	...	71	142
19	53	...	30	...	...	...	...	...	9	...	..	...	2	...	1	...	1	...	10	...	85	228
20	46	...	3	...	...	...	...	...	...	...	1	...	...	...	1	...	1	...	1	...	43	96
21	18	...	8	...	29	4	...	...	...	...	...	...	...	...	2	...	...	...	4	...	47	119
22	40	...	58	37	1	...	...	...	...	...	..	...	...	...	...	...	...	...	8	...	103	159
23	181	...	15	...	40	...	...	...	...	...	2	...	...	...	3	...	2	...	12	1	178	430
24	Uninhabited																					
25	484	...	21	...	...	...	...	...	...	...	1	...	1	...	3	...	3	...	14	1	461	939
26	Uninhabited																					
27	21	1	21	...	...	...	...	...	2	1	...	...	2	...	15	...	2	...	21	4	84	144
28	208	...	57	...	...	...	...	...	10	3	8	...	3	...	35	...	6	...	84	2	316	672
29	114	...	58	...	113	...	...	...	8	...	1	...	...	...	8	...	1	...	20	...	235	558
30	138	...	173	...	...	...	...	...	...	...	...	...	...	...	1	...	1	...	24	...	290	675

URBAN BLOCK/VILLAGEWISE PRIMARY CENSUS ABSTRACT

Police Station—SATYABADI

Tahsil—PURI

Location Code Number	Name of Village/Town/ Ward/Urban Block	Area of Village in acres and of Town/ Ward in Sq. Kms.	Occupied Residential Houses	No. of House-holds	Total Population (including Institutional and Houseless Population)			Scheduled Castes		Scheduled Tribes		Literate and Educated persons		Total Workers (I—IX)	
					P	M	F	M	F	M	F	M	F	M	F
1	2	3	4	5	6	7	8	9	10	11	12	13	14	15	16
31	Bamaganatali	94				Uninhabited									
32	Aswostapari	161	38	46	354	169	185	10	14	...	...	87	56	90	...
33	Tarapada	240	52	73	415	220	195	14	13	...	...	135	45	125	...
34	Balipatna	6	114	154	774	371	403	22	20	...	...	245	118	184	16
35	Badas	569	77	93	821	409	412	12	14	...	...	250	106	238	3
36	Kakharubasta	641	40	61	518	250	268	27	29	...	...	144	69	131	3
37	Raktapata	333	31	57	309	147	162	1	...	...	...	77	51	90	2
38	Gomunda	76				Uninhabited									
39	Kesharpur	415	56	94	433	199	234	46	46	...	...	80	44	115	...
40	Ichhapur	795	90	141	1,014	517	497	17	14	...	...	234	82	254	1
41	Manijpur	43	36	50	339	156	183	12	24	...	...	62	17	88	1
42	Dhuanlo	147	22	24	141	62	79	...	...	...	...	36	23	37	2
43	Manajipur (I)	225				Uninhabited									
44	Mahala	234				Uninhabited									
45	Botalaman	239	13	17	98	44	54	...	...	...	...	21	7	25	...
46	Jankia	409	98	152	846	405	441	122	137	...	...	174	69	203	2
47	Gadasahi	645	85	134	739	387	352	79	76	...	...	218	117	171	1
48	Benagan	402	58	108	690	334	356	31	28	...	...	159	107	157	...
49	Dimiri	685	126	156	950	453	497	82	87	...	...	228	123	231	2
50	Kotakana	282	43	60	409	187	222	13	8	...	...	79	36	99	8
51	Kanarpur	4	26	37	219	117	102	...	...	...	...	38	8	60	2
52	Chadakpur	70	10	10	72	35	37	...	...	...	...	17	8	21	...
53	Radhamohanpur	93	10	12	69	34	35	...	...	...	...	24	11	19	...
54	Pasiapada	461	65	83	457	213	244	24	21	...	...	120	61	122	2
55	Madhipur	299	26	34	200	92	108	6	12	...	...	59	29	50	1
56	Rudhupur	308	41	42	330	166	164	5	6	...	...	111	37	93	...
57	Janghar	307	31	41	387	197	190	11	9	...	..	120	50	119	...
58	Sirei	637	205	254	1,332	619	713	43	64	...	...	375	112	299	21
59	Ekarukha	335	50	65	321	154	167	...	...	...	...	97	56	86	1
60	Dhankera (Panchpana)	730	90	111	662	311	351	71	78	...	...	137	52	153	1

Contd.

L.C. No.	Workers I Cultivators M	I P	II Agricultural Labourers M	II F	III Livestock, Forestry, Fishing, Hunting and Plantations, Orchards and Allied activities M	III F	IV Mining and Quarrying M	IV F	V Manufacturing, Processing, Servicing and Repairs (a) Household Industry M	V F	V (b) Other than Household Industry M	V F	VI Construction M	VI F	VII Trade and Commerce M	VII F	VIII Transport, Storage and Communications M	VIII F	IX Other Services M	IX F	X Non-workers M	X F
1	17	18	19	20	21	22	23	24	25	26	27	28	29	30	31	32	33	34	35	36	37	38
31										Uninhabited												
32	82	...	...	..	5	...	...	...	...	...	...	...	...	...	...	...	1	...	2	...	79	185
33	45	...	...	...	...	...	...	...	...	...	4	...	...	...	73	...	...	...	3	...	95	195
34	41	...	50	...	...	...	...	...	1	...	7	...	5	...	70	12	1	...	9	4	187	387
35	217	...	...	...	...	...	...	...	...	...	...	2	...	...	3	...	1	...	17	1	171	409
36	113	...	7	...	5	1	...	...	3	...	...	...	...	...	...	...	...	...	3	2	119	265
37	59	...	9	...	...	...	...	...	...	...	3	...	...	...	3	...	...	...	16	2	57	160
38										Uninhabited												
39	75	...	28	...	...	...	...	...	...	...	1	...	...	...	1	...	...	...	10	...	84	234
40	237	1	2	...	...	...	...	...	...	...	...	...	...	...	...	...	1	...	14	...	263	496
41	51	1	31	...	...	...	...	...	...	...	1	...	...	...	...	...	...	...	5	...	68	182
42	33	2	4	...	...	...	...	...	...	...	...	...	...	...	...	...	...	...	...	...	25	77
43										Uninhabited												
44										Uninhabited												
45	18	...	5	...	...	...	...	...	...	...	...	...	.	...	1	...	...	...	1	...	19	54
46	89	...	107	1	1	...	...	...	1	...	...	...	...	...	...	1	...	...	5	...	202	439
47	92	...	42	...	1	...	...	...	...	...	...	...	...	...	3	1	1	...	32	...	216	351
48	70	...	67	...	...	...	...	...	2	...	...	...	1	...	5	...	...	...	12	...	177	356
49	129	1	48	...	...	...	...	...	25	1	3	...	...	...	3	...	...	...	23	...	222	495
50	65	8	22	...	6	...	...	...	...	...	...	...	...	...	2	...	...	...	4	...	88	214
51	50	1	7	...	...	...	...	...	...	...	...	...	...	...	...	1	...	...	3	...	57	100
52	18	...	1	...	...	...	...	...	...	...	...	...	1	...	1	...	...	...	..	...	14	37
53	16	...	1	...	...	...	...	...	...	...	...	...	1	...	...	...	...	...	1	...	15	35
54	84	...	25	...	1	...	...	...	...	...	1	...	...	...	6	...	...	...	5	2	91	242
55	31	...	19	...	...	...	...	...	...	...	...	...	...	...	...	1	...	...	...	...	42	107
56	12	...	81	...	...	...	...	...	...	...	...	...	...	...	...	...	...	...	...	...	73	164
57	46	...	73	...	...	...	...	...	...	...	...	...	...	...	...	...	...	...	..	...	78	190
58	233	11	27	7	1	...	...	...	9	3	8	...	1	...	3	...	...	...	17	...	320	692
59	52	...	27	...	...	...	...	...	1	...	...	1	...	...	1	...	1	...	4	...	68	166
60	98	...	48	1	...	...	...	...	1	...	1	...	...	...	1	...	...	...	4	...	158	350

URBAN BLOCK/VILLAGEWISE PRIMARY CENSUS ABSTRACT

Police Station—SATYABADI Tahsil– PURI

Location Code Number	Name of Village/Town/ Ward/Urban Block	Area of Village in acres and of Town/ Ward in Sq. Kms.	Occupied Residential Houses	No. of House-holds	Total Population (including Institutional and Houseless Population)			Scheduled Castes		Scheduled Tribes		Literate and Educated persons		Total Workers (I– IX)	
					P	M	F	M	F	M	F	M	F	M	F
1	2	3	4	5	6	7	8	9	10	11	12	13	14	15	16
61	Deihiapada	245	32	40	245	124	121	3	3	...	...	77	32	59	1
62	Tipuri	568	52	71	497	255	242	9	11	...	...	157	75	124	..
63	Biramakundapur	1,185	149	208	1,276	639	637	71	61	...	...	414	177	365	3
64	Indipurdeuli	1,145	343	413	2,351	1,163	1,188	228	253	...	...	659	304	660	4
65	Ichhapur	356	11	20	110	52	58	...	...	...	...	28	12	32	..
66	Basantpur	303	34	42	239	112	127	17	15	...	...	67	16	68	..
67	Dasbidyadharpur	637	189	224	1,056	528	528	135	139	...	...	222	101	277	1
68	Terabatia	66	27	30	190	91	99	14	14	...	...	38	8	51	2
69	Bhimpur	484	139	169	859	451	408	168	123	...	...	162	80	263	...
70	Chalisibatia	278				Uninhabited									
71	Dohana	811	74	92	559	273	286	16	20	...	...	130	52	156	..
72	Abhaymukhi Ramchandrapur	514	128	146	797	403	394	94	81	...	...	184	93	199	16
73	Arada	446	17	18	179	93	86	...	...	...	...	33	15	45	..
74	Dhankera (Egarpana)	1,552	222	270	1,644	780	864	59	57	...	...	418	161	440	5
75	Prachandpur	622	23	34	220	117	103	7	5	...	...	67	23	59	...
76	Nagan	438	47	68	417	198	219	...	...	...	...	142	73	119	...
77	Bakrisahi	176	17	18	132	54	78	9	19	...	...	24	13	25	2
78	Bijipur	439	29	52	321	156	165	...	..	...	...	66	8	75	..
79	Nandigoda	514	60	85	560	267	293	41	46	...	...	158	62	143	8
80	Jagannathpur	329	47	84	541	270	271	7	5	...		176	80	148	...
81	Jharada	237	16	28	202	102	100	5	9	...	...	51	27	49	...
82	Arimandipur	201	13	16	116	49	67	...	...	...	...	17	2	25	...
83	Radhakrushnapur	187	28	35	249	118	131	16	23	...	...	60	31	60	...
84	Andalsing	110	83	119	786	391	395	48	51	...	...	157	73	208	3
85	Dokhandpur	189	18	22	184	94	90	...	...	...	...	43	12	47	...
86	Banbaruda	1,392	76	120	894	458	436	68	69	...	...	253	58	244	...
87	Taras	145				Uninhabited									
88	Sukal	1,422	282	393	2,393	1,175	1,218	173	185	...	...	545	194	596	2
89	Alisha	784	126	140	994	473	521	28	43	...	...	218	58	248	1
90	Churali	639	35	49	335	163	172	...	...	...	...	69	22	94	...

Contd.

L. C. No.	Workers																					
	I Cultivators		II Agricultural Labourers		III Livestock, Forestry, Fishing, Hunting and Plantations, Orchards and Allied activities		IV Mining and Quarrying		V Manufacturing, Processing, Servicing and Repairs (a) Household Industry		V (b) Other than Household Industry		VI Construction		VII Trade and Commerce		VIII Transport, Storage and Communications		IX Other Services		X Non-workers	
	M	F	M	F	M	F	M	F	M	F	M	F	M	F	M	F	M	F	M	F	M	F
1	17	18	19	20	21	22	23	24	25	26	27	28	29	30	31	32	33	34	35	36	37	38
61	46	..	4	...	..	.	...	...	...	...	1	1	...	...	1	...	...	...	7	...	65	120
62	83	...	11	...	1	..	...	...	1	...	10	...	...	...	...	...	3	...	15	...	131	242
63	312	...	32	..	...	1	...	...	4	1	4	...	...	...	3	...	...	...	10	1	274	634
64	345	...	287	1	...	..	..	...	3	...	1	...	...	...	5	1	4	...	15	2	503	1,184
65	32	...	..	...	..	..	...	...	...	...	...	...	...	...	...	...	...	...	...	...	20	58
66	66	...	1	...	...	...	...	...	1	..	...	...	...	...	...	...	...	...	...	...	44	127
67	126	...	120	...	...	...	...	...	13	...	1	...	...	...	3	...	...	...	14	1	251	527
68	26	2	19	...	...	...	...	...	...	...	4	...	...	...	...	...	...	...	2	...	40	97
69	78	...	178	...	...	...	...	...	...	...	1	...	..	...	1	...	...	...	5	...	188	408
70	Uninhabited																					
71	141	...	6	...	...	...	...	...	...	...	...	...	...	...	...	...	1	...	8	...	117	286
72	113	9	65	5	...	...	...	...	2	2	...	...	...	...	1	...	1	...	17	...	204	378
73	41	...	4	...	...	...	...	...	...	...	...	...	...	...	...	...	...	...	...	...	48	86
74	302	...	95	1	...	...	...	...	5	2	2	...	...	...	3	...	2	...	31	2	340	859
75	55	...	4	...	...	...	...	...	...	...	...	...	...	...	...	...	...	...	...	...	58	103
76	98	...	13	...	...	...	...	...	...	...	2	...	...	...	...	...	...	...	6	...	79	219
77	17	...	4	2	...	...	...	...	...	...	...	...	...	...	...	...	...	...	4	...	29	76
78	71	...	1	...	...	...	...	...	...	...	...	...	2	...	1	...	...	...	...	...	81	165
79	126	5	9	1	...	...	...	...	...	...	1	...	...	...	...	1	1	...	6	1	124	285
80	126	...	2	...	...	...	...	...	9	...	...	...	...	...	3	...	2	...	6	...	122	271
81	43	...	2	...	...	..	...	...	...	...	...	...	...	...	2	...	1	...	1	...	53	100
82	25	...	...	...	...	...	...	...	...	...	...	...	...	...	...	...	...	...	...	...	24	67
83	57	...	1	...	1	...	...	...	...	...	...	...	...	...	...	...	...	...	1	...	58	131
84	176	2	29	...	...	..	...	...	1	...	...	...	...	...	...	...	...	...	2	1	183	392
85	47	...	..	...	...	...	...	...	...	...	...	...	...	...	..	...	...	...	...	...	47	90
86	226	...	9	...	...	...	...	...	...	...	...	...	...	...	1	...	...	...	8	...	214	436
87	Uninhabited																					
88	438	1	110	...	3	...	...	...	15	...	3	1	...	...	5	...	2	...	20	...	579	1,216
89	206	1	29	...	..	...	...	...	6	...	...	...	...	...	2	..	..	..	5	...	225	520
90	76	...	16	...	...	...	...	...	...	...	...	...	...	...	...	...	...	...	2	...	69	172

URBAN BLOCK/VILLAGEWISE PRIMARY CENSUS ABSTRACT

Police Station—SATYABADI

Tahsil—PURI

Location Code Number	Name of Village/Town/ Ward/Urban Block	Area of Village in acres and of Town/ Ward in Sq. Kms.	Occupied Residential Houses	No. of House-holds	Total Population (including Institutional and Houseless Population)			Scheduled Castes		Scheduled Tribes		Literate and Educated persons		Total Workers (I—IX)	
					P	M	F	M	F	M	F	M	F	M	F
1	2	3	4	5	6	7	8	9	10	11	12	13	14	15	16
91	Banapur	400	52	74	448	210	238	3	2	...	...	114	43	125	...
92	Golabinjharpada	224	16	20	167	84	83	6	5	...	...	18	1	47	...
93	Brahmapur	223	63	75	437	216	221	65	70	...	...	83	23	122	...
94	Hatapada	79	32	50	292	143	149	19	25	...	...	60	18	91	...
95	Singhakuda	239	64	93	578	293	285	59	57	...	...	150	52	154	1
96	Surujapur	100	17	24	144	71	73	...	...	...	...	41	23	36	...
97	Alugum	1,568	436	549	3,090	1,614	1,476	194	169	...	...	981	348	890	25
98	Jeepur	202	53	63	310	149	161	42	43	...	...	71	48	76	8
99	Kanpur	155	20	23	132	66	66	5	4	...	...	35	5	39	3
100	Solahal	232	73	89	424	215	209	130	128	...	...	59	15	118	5
101	Hiranpada	338	72	83	456	219	237	56	58	...	...	80	21	121	...
102	Narindrapur	677	106	139	953	508	445	49	53	...	...	267	84	243	1
103	Benakera	533	59	77	480	238	242	5	7	...	...	122	32	143	...
104	Ghasibhabanipur	299	33	39	273	140	133	...	...	...	...	84	24	77	...
105	Nuasamasarpur	571	107	124	722	361	361	68	72	...	...	186	127	190	1
106	Purunasamasanpur	129	70	79	444	230	214	116	121	...	...	84	33	132	1
107	Gaudahat	16	26	34	133	63	70	21	26	...	...	26	14	36	2
108	Sanasolahad	49	10	10	56	29	27	16	12	...	...	9	8	13	1
109	Jayarampur	154	69	77	446	237	209	90	86	...	...	105	27	157	...
110	Majhikera	242	65	71	400	201	199	56	69	...	...	69	15	133	2
111	Badbhimdaspur	120	15	20	122	61	61	2	4	...	...	8	4	36	...
112	Sandharasasan	583	150	173	872	438	434	89	86	...	...	216	93	224	72
113	Bastapada	275	48	54	327	165	162	40	49	...	...	70	41	95	...
114	Bhimdaspursasan	143	72	80	417	211	206	52	52	...	...	105	67	112	2
115	Otarahera	483	49	51	327	157	170	41	50	...	...	77	36	93	5
116	Banapur	548	145	175	933	481	452	206	176	...	...	261	132	268	33
117	Biraramchandrapur	1,500	443	483	2,387	1,193	1,194	398	395	4	2	623	299	566	76
118	Talapada	189	65	65	350	173	177	49	60	...	...	67	23	94	6
119	Kabirajpur	300	110	121	620	307	313	42	45	...	...	136	72	181	4
120	Sadanandapur	385	59	62	313	160	153	117	115	...	...	48	14	88	2

Contd.

L C. No.	Workers																					
	I Cultivators		II Agricultural Labourers		III Livestock, Forestry, Fishing, Hunting and Plantations, Orchards and Allied activities		IV Mining and Quarrying		V Manufacturing, Processing, Servicing and Repairs				VI Construction		VII Trade and Commerce		VIII Transport, Storage and Communications		IX Other Services		X Non-workers	
									(*a*) Household Industry		(*b*) Other than Household Industry											
	M	F	M	F	M	F	M	F	M	F	M	F	M	F	M	F	M	F	M	F	M	F
1	17	18	19	20	21	22	23	24	25	26	27	28	29	30	31	32	33	34	35	36	37	38
91	83	...	36	...	4	...	...	...	...	...	...	...	...	...	...	...	...	...	2	...	85	238
92	47	...	...	...	...	...	...	...	...	...	...	...	...	...	...	...	...	...	..	...	37	83
93	110	...	5	...	...	...	...	...	3	...	1	...	...	...	2	...	...	...	1	...	94	221
94	74	...	7	...	1	...	...	...	...	...	...	...	...	...	...	...	...	...	9	...	52	149
95	150	1	...	...	1	...	...	...	...	...	...	...	...	...	1	..	...	..	2	...	139	284
96	34	...	...	...	...	...	...	...	2	...	...	...	...	...	...	...	...	...	...	...	35	73
97	570	16	184	...	12	...	...	...	32	...	19	2	...	...	14	1	3	...	56	6	724	1,451
98	34	5	32	2	...	...	...	...	...	...	...	...	2	...	...	...	...	...	8	1	73	153
99	22	1	10	1	...	...	...	...	5	1	...	...	1	...	1	...	...	...	...	...	27	63
100	16	...	87	5	2	...	...	...	...	...	...	...	...	...	...	...	...	...	13	...	97	204
101	84	...	29	...	...	...	...	...	...	...	...	...	...	...	2	...	...	...	6	...	98	237
102	122	1	83	...	1	...	...	...	19	...	5	...	...	...	5	..	...	...	8	...	265	444
103	135	...	6	...	...	...	...	...	...	...	...	...	..	...		...	...	...	2	...	95	242
104	76	...	...	...	...	...	...	...	...	...	...	...	...	...	...	...	...	...	1	...	63	133
105	75	...	56	1	1	...	...	...	9	...	...	...	12	...	8	...	...	...	29	...	171	360
106	44	...	80	1	...	...	...	...	2	...	...	...	...	...	...	...	1	...	5	...	98	213
107	6	1	16	1	...	...	...	...	7	...	...	...	...	...	5	...	1	...	1	...	27	68
108	5	1	7	...	...	...	...	...	1	...	...	...	...	...	...	...	...	...	..	...	16	26
109	70	...	71	...	...	...	...	...	2	...	1	...	...	...	5	...	...	...	8	...	80	209
110	81	1	42	1	...	...	...	...	2	...	2	...	...	...	1	...	...	...	5	...	68	197
111	27	...	8	...	...	...	...	...	...	...	...	...	...	...	...	...	...	...	1	...	25	61
112	114	3	60	45	1	...	...	...	1	...	2	...	...	...	6	1	2	...	38	23	214	362
113	41	...	37	...	..	...	...	...	6	...	...	...	...	...	...	...	...	...	11	...	70	162
114	60	1	22	...	6	...	...	...	9	1	1	...	...	...	4	...	...	...	10	...	99	204
115	49	...	24	2	6	...	...	...	...	3	...	...	...	...	1	...	1	...	12	...	64	165
116	125	5	90	1	...	...	...	...	28	19	2	...	2	...	5	1	1	...	15	7	213	419
117	222	12	239	29	6	...	...	...	17	33	5	...	1	...	18	1	6	...	52	1	627	1,118
118	43	...	48	6	...	...	...	...	...	...	...	...	...	...	1	...	1	...	1	...	79	171
119	46	...	92	2	5	...	...	...	8	...	3	...	...	...	8	...	...	...	19	2	126	309
120	25	...	26	...	6	...	...	...	2	1	1	...	4	1	6	...	3	...	15	...	72	151

URBAN BLOCK/VILLAGEWISE PRIMARY CENSUS ABSTRACT

Police Station—SATYABADI

Tahsil—PURI

Location Code Number	Name of Village/Town/ Ward/Urban Block	Area of Village in acres and of Town/ Ward in Sq Kms.	Occupied Residential Houses	No. of House-holds	Total Population (including Institutional and Houseless Population)			Scheduled Castes		Scheduled Tribes		Literate and Educated persons		Total Workers (I–IX)	
					P	M	F	M	F	M	F	M	F	M	F
1	2	3	4	5	6	7	8	9	10	11	12	13	14	15	16
121	Patuari	123	24	25	80	48	32	.	.			37	17	29	2
122	Kudampada	133	10	10	36	15	21	11	15		.	6	2	13	1
123	Chanagorada	20	19	24	135	72	63					27	15	38	
124	Badaharisankarpur	79	45	46	275	129	146	22	35		.	56	21	72	2
125	Munında	493	80	89	566	286	280	80	79	.		103	24	172	1
126	Barai	337	147	152	816	391	425	32	39			181	72	196	11
127	Balapur	1,711	410	422	2,221	1,122	1 099	157	247			465	138	662	21
128	Bhatap ir	488	82	110	651	327	324	89	93	.	.	87	18	195	5
129	Chaudabatia	58	17	19	161	132	29	42	15		.	11	4	119	3
130	Kadua	133	83	83	432	209	223	22	35	4	2	101	57	112	5
131	Kanjia	818	301	311	1,652	850	802	170	164	.	.	304	116	445	45
132	Biswanathpur	1,226	309	319	1,876	933	943	115	120	..	.	477	261	449	2
133	Atheish	132	81	83	415	208	207	70	80		.	98	36	106	8
134	Jayapur	399	183	252	1,184	618	566	101	107	. .	...	389	157	316	41
135	Satyabadi *Alias* Penthapada	68	204	215	1,074	544	530	30	23	...	...	375	219	297	19
136	Phulaalasal	6,131	191	222	1,224	656	568	93	83	24	22	381	229	343	23
137	Mullalasa	931	223	240	1,463	726	737	34	33	...	...	323	99	433	6
138	Sriramchandrapur	2,089	749	749	4,133	2,121	2,012	526	500	.	.	1,108	568	1,080	85
139	Parabat	421	76	107	765	368	397	10	8	.	..	220	63	238	3
140	Alasarang	352	24	27	201	108	93	13	14	..	...	64	21	54	
141	Tentulia	107	55	60	357	190	167	23	22		.	91	32	111	3
142	Biragovindpur	1,257	206	251	1,475	724	151	174	191	13	19	258	160	382	8
143	Dugal	336	165	193	937	475	462	68	82		...	212	49	296	8
144	Brahmanapada	59	72	77	282	149	133	45	40	.	..	79	39	82	11
145	Bamadeipur	638	172	182	891	429	462	141	146		...	143	83	238	9
146	Raichakradharpur	822	171	237	1,194	591	603	201	206	.	.	295	158	311	90
147	Sarangajodi	285	203	231	1,131	576	555	45	46	..	. .	337	153	323	44
148	Bijipur	381	72	79	414	219	195	73	58	2	3	72	13	111	3
149	Suandu	125	45	47	247	125	122	60	53	.	...	43	18	70	
150	Bijyadharpur	385	208	208	1,199	597	602	131	126	. .	. .	202	69	349	13

Conta.

L C. No	Workers																					
	I Cultivators		II Agricultural Labourers		III Livestock, Forestry, Fishing, Hunting and Plantations, Orchards and Allied activities		IV Mining and Quarrying		V Manufacturing, Processing, Servicing and Repairs				VI Construction		VII Trade and Commerce		VIII Transport, Storage and Communications		IX Other Services		X Non-workers	
									(a) Household Industry		(b) Other than Household Industry											
	M	F	M	F	M	F	M	F	M	F	M	F	M	F	M	F	M	F	M	F	M	F
1	17	18	19	20	21	22	23	24	25	26	27	28	29	30	31	32	33	34	35	36	37	38
121			1	..	7							.	...	.	...	.	...		21	2	19	30
122	4	...	3	1	.	..	..	..	.		.	...	..	..	.	.	..	.	6	..	2	20
123	26	..	6	.	5		.	..			.	.			.	.			1	..	34	63
124	47	...	8		.		.		14	1	1	...		.	..	.	...	.	2	1	57	144
125	112	1	39	..	1			.	16	.		.	...	.	3	.	.	.	1	...	114	279
126	128	3	49	7	1	.	.	.	.		2	.	2	.	4	.	4	.	6	1	195	414
127	381	...	162	2	26			..	44	8	..	...	3	...	12	.	.	...	34	11	460	1,078
128	78	...	81	1	5	1	.	.	4	.	1	.	1	...	3	1	...	..	22	2	132	319
129	4	1	7	2	.	..	..	..	1	.	2	...	99	.	2	..	...	.	4	.	13	26
130	37	..	21	2	3			.	17	1	2	.	...	..	18	1	1	.	13	1	97	218
131	194	4	148	20	2	.	..	.	5	18	4		16	..	27	2	9	...	40	1	405	757
132	366	1	39	.				.			2	..	.		3	.	1	.	38	1	484	941
133	31	1	41	1	4			..	2	5				.	..	...	1	..	27	1	102	199
134	63	...	74	26	5				2	6	5	.	2		69	2	31	...	65	7	302	525
135	83	8	49	.	1	...	.	.	13	.	18	.	2	.	88	9	10	...	33	2	247	511
136	77	...	27	11	7	..	.	.	14	..	12	.	7	.	33	3	5	..	161	9	313	545
137	189	3	161	3	2	.	.	.	12	..	5	.	4	..	10	.	..	..	50	..	293	731
138	484	15	397	33	6	.	..	.	43	25	9	2	.	..	33	..	6	..	102	10	1,041	1,927
139	219	3	7	..	.	.	.			..	.	...	.	.	1	...	...	...	11	..	130	394
140	37	..	10	.		.	.	.	.	...	.	...	1	..	1	...	..	...	5	..	54	93
141	87	3	17	.	.	...	.	.		...	.	..	..	..	..	...	..	..	7	.	79	164
142	217	..	119	5	3		.	.		.	6	.	.	.	10	...	2	...	25	3	342	743
143	227	6	31	2	4	...	...	.	2		1	..	1	.	4	.	1	...	25		179	454
144	39	...	37	..	..	.	..		..	11		..	...	.	.	...	2	...	4	...	67	122
145	95	...	107	2	5	...	..	.	12	7	2	...	...	...	1	...	3	...	13	.	191	453
146	85	10	147	58	1	...	.	..	10	11	1	.	..	...	18	1	2	...	47	10	280	513
147	128	1	73	8	2	...	..	.	67	32	4	...	1	..	20	1	2	...	26	2	253	511
148	39	1	44	...	.	...	...	.	10	1	.	...	...	...	11	1	...	...	7	...	108	192
149	33	...	30	..	1	.	..	.	...	...		...	...	.	...	...	2	...	4	.	55	122
150	217	4	85	5	..	..	.	.	2	4	1	...	5	.	10	...	4	...	25	..	248	589

URBAN BLOCK/VILLAGEWISE PRIMARY CENSUS ABSTRACT

Police Station—SATYABADI Tahsil—PURI

Location Code Number	Name of Village/Town/ Ward/Urban Block	Area of Village in acres and of Town/ Ward in Sq. Kms.	Occupied Residential Houses	No. of House-holds	Total Population (including Institutional and Houseless Population)			Scheduled Castes		Scheduled Tribes		Literate and Educated persons		Total Workers (I—IX)	
					P	M	F	M	F	M	F	M	F	M	F
1	2	3	4	5	6	7	8	9	10	11	12	13	14	15	16
151	Gualigorada	174	40	45	262	133	129	43	33	9	5	52	25	81	5
152	Balarampurgarh	1,039	183	298	1,971	945	1,026	251	286	...	...	397	176	528	10
153	Dipdeuli	84	29	39	275	133	142	31	36	...	...	62	26	87	6
154	Purnabudhakera	265	90	93	558	273	285	45	50	...	...	124	51	173	8
155	Nuabudhakera	748	139	155	978	499	479	125	106	...	...	214	73	289	11
156	Padmapur	548	135	152	856	443	413	80	69	...	...	178	65	233	10
157	Nuabagalpur	318	62	67	392	186	206	...	...	...	...	54	10	119	...
158	Purunabagalpur	68	15	18	121	60	61	...	...	...	...	13	1	34	...
159	Gnamakhandaita	173				Uninhabited									
160	Parkena	408	138	156	981	484	497	105	109	...	...	250	94	294	7
161	Parajapada	319	139	169	914	464	450	44	45	...	...	159	49	263	1
162	Torania	183	119	133	636	318	318	46	53	...	...	179	53	171	6
163	Raikhandi	334	137	158	796	421	375	118	103	...	...	217	106	210	47
164	Chakarapada	202	56	61	354	169	185	19	20	...	...	66	38	88	9
165	Sanlo	367	163	204	1,085	541	544	51	50	...	...	240	119	299	3
166	Patkona	194				Uninhabited									
167	Bilipada	824	95	128	884	458	426	71	60	..	...	251	115	253	29
168	Dangura	793	91	122	832	433	399	32	33	...	...	267	125	261	...
169	Alikia	250	69	76	490	277	213	20	25	...	...	149	64	183	1
170	Alandapada	427	97	106	617	301	316	62	65	..	...	78	56	150	1
171	Mahura	389	79	92	542	272	270	65	62	...	...	157	54	164	...
172	Ketakipatna	276	152	171	905	459	446	81	65	...	...	254	118	225	...
173	Biswanathdeuli	180	58	67	380	195	185	66	63	...	...	99	50	121	1

Concld.

L.C. No.	Workers																					
	I Cultivators		II Agricultural Labourers		III Livestock, Forestry, Fishing, Hunting and Plantations, Orchards and Allied activities		IV Mining and Quarrying		V Manufacturing, Processing, Servicing and Repairs				VI Construction		VII Trade and Commerce		VIII Transport, Storage and Communications		IX Other Services		X Non-workers	
									(a) Household Industry		(b) Other than Household Industry											
	M	F	M	F	M	F	M	F	M	F	M	F	M	F	M	F	M	F	M	F	M	F
1	17	18	19	20	21	22	23	24	25	26	27	28	29	30	31	32	33	34	35	36	37	38
151	31	...	36	5	...	...	...	...	...	...	...	...	...	...	...	...	...	...	14	...	52	124
152	316	1	150	6	2	...	...	...	16	...	3	2	...	...	1	...	2	...	38	1	417	1,016
153	56	...	19	...	1	...	...	...	...	...	...	2	...	...	2	...	1	..	8	4	46	136
154	82	5	37	...	5	...	...	...	10	...	...	...	...	...	10	...	...	...	29	3	100	277
155	172	...	78	1	1	...	...	...	7	4	...	...	...	...	2	...	...	...	29	6	210	468
156	163	1	43	6	2	...	...	...	13	1	1	...	1	...	1	...	...	...	9	2	210	403
157	89	...	29	...	...	...	...	..	...	...	...	...	...	...	...	...	...	...	1	...	67	206
158	26	...	8	...	...	...	...	...	...	...	...	...	...	...	...	...	...	...	...	...	26	61
159									Uninhabited													
160	202	3	60	1	...	...	...	...	4	2	...	...	...	...	3	...	4	...	21	1	190	490
161	86	...	161	...	...	...	...	...	8	...	...	...	...	...	1	1	...	...	7	...	201	449
162	30	...	62	...	8	...	...	...	7	...	5	3	6	...	31	1	3	...	19	2	147	312
163	85	...	79	47	1	...	...	...	2	...	2	...	...	...	11	...	4	...	26	...	211	328
164	48	2	24	3	...	...	...	...	...	...	...	...	...	...	...	...	1	...	15	4	81	176
165	194	...	63	...	9	1	...	...	6	...	...	...	4	...	5	...	1	...	17	2	242	541
166									Uninhabited													
167	182	...	57	27	...	...	...	...	2	...	2	...	...	...	2	...	1	...	7	2	205	397
168	235	...	20	...	...	...	...	...	...	...	1	...	...	..	...	...	...	...	5	...	172	399
169	69	...	24	...	...	...	...	...	3	...	...	...	73	...	6	1	3	...	5	...	94	212
170	96	...	47	1	...	...	...	...	...	...	...	...	...	...	...	...	...	...	7	...	151	315
171	113	...	27	...	...	...	...	...	3	...	3	...	...	...	1	...	...	...	17	...	108	270
172	105	...	91	...	...	...	...	...	11	...	2	...	1	...	...	...	1	...	14	...	234	446
173	62	...	51	...	...	...	...	...	7	1	...	...	...	...	...	...	...	...	1	...	74	184

MAP
OF
KRUSHNAPRASAD TAHSIL
(KRUSHNAPRASAD P.S.)
DISTRICT PURI

MILES 2 0 2 4
2 0 2 4 6KMS

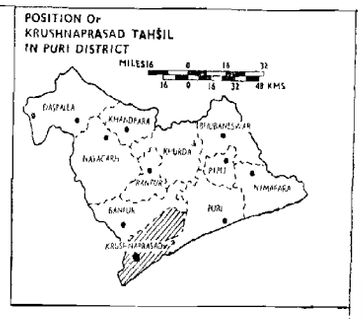

Name of the PS	Area in Sq. Kms.	No. of Villages Inhabited	No. of Villages Uninhabited	No. of Towns
Krushnaprasad	772.7	80	16	—
G. Total	772.7	80	16	—

REFERENCE

Tahsil Boundary / PS Boundary	
Village Boundary with Location Code Number	77
Tahsil / PS Hqrs.	
Other Important Road	
Lake	
Hospital / Dispensary / PHC / MCWC	
High School / Market	HS , M
Post Office / Post & Telegraph Office	PO P&T
Rest House / Inspection Bungalow etc.	RH
Symbolic Representation of Village Population	Below 200 · 200 To 499 · 500 To 999 · 1000 & Above
Uninhabited Village	O

NOTE:- The Tahsil boundary is coterminous with PS Boundary

East of Greenwich

PRIMARY CENSUS ABSTRACT

OF

KRUSHNAPRASAD TAHSIL

TAHSIL PRIMARY CENSUS ABSTRACT

Location Code Number	Name of Tahsil/P. S./ Town		Area in Sq. Kms.	Occupied Residential Houses	No. of House-holds	Total Population (including Institutional and Houseless Population)			Scheduled Castes		Scheduled Tribes		Literate and Educated persons		Total Workers (I—IX)	
						P	M	F	M	F	M	F	M	F	M	F
1	2		3	4	5	6	7	8	9	10	11	12	13	14	15	16
	Krushnaprasad Tahsil	**R**	**772·67**	**3,752**	**4,359**	**25,990**	**13,094**	**12,896**	**1,953**	**2,031**	**1**	**6**	**4,959**	**1,460**	**6,891**	**233**
13	Krushnaprasad P.S.	R	772·67	3,752	4,359	25,990	13,094	12,896	1,953	2,031	1	6	4,959	1,46s	6,891	233

Concld.

L.C. No.	Workers																			
	I Cultivators		II Agricultural Labourers		III Livestock, Forestry, Fishing, Hunting and Plantations, Orchards and Allied activities		IV Mining and Quarrying		V Manufacturing, Processing, Servicing and Repairs				VI Construction		VII Trade and Commerce		VIII Transport, Storage and Communications		IX Other Services		X Non-workers	
									(a) Household Industry		(b) Other than Household Industry											
	M	F	M	F	M	F	M	F	M	F	M	F	M	F	M	F	M	F	M	F	M	F
1	17	18	19	20	21	22	23	24	25	26	27	28	29	30	31	32	33	34	35	36	37	38
	3,941	**43**	**1,468**	**119**	**792**	**19**	**...**	**...**	**115**	**20**	**128**	**1**	**4**	**...**	**62**	**6**	**15**	**...**	**366**	**25**	**6,203**	**12,663**
13	3,941	43	1,468	119	792	19	...	...	115	20	128	1	4	...	62	6	15	...	366	25	6,203	12,663

ALPHABETICAL LIST OF VILLAGES OF KRUSHNAPRASAD POLICE STATION

Sl. No.	Name of Village	L.C. No.
1	2	3
1	Adalabad ...	74
2	Alanda ...	46
3	Alandapatna ...	52
4	Anlakuda ...	13
5	Anua ...	56
6	Arakhakuda ...	91
7	Badadanda ...	65
8	Badajhad ...	31
9	Badakuda ...	90
10	Badanla ...	51
11	Bajrakot ...	77
12	Baliapokhari ...	81
13	Balijagannathpur ...	41
14	Balipatapur ...	84
15	Barahampur ..	19
16	Barunakuda ..	17
17	Bhabanipur ..	21
18	Biripadar ..	25
19	Brahmanadeo ...	86
20	Budhibar ...	69
21	Chadheya ...	45
22	Chitrakota ...	9
23	Deulpara ...	40
24	Fatepur ...	75
25	Gaurushi ...	29
26	Gilinasi ...	63
27	Gobaradhuli ...	33
28	Golapur ...	34
29	Gomundia ...	37
30	Gopalpur ...	60
31	Gurubai ...	15
32	Harichandanpur ...	38
33	Hunjan ...	85
34	Iping ...	6
35	Jagirikuda ...	48
36	Jamuna ...	53
37	Janhikuda ...	23
38	Jenapur ...	30
39	Jharakata ...	28
40	Kadakani ...	94
41	Kalad ...	10
42	Kalijaipahad ...	2
43	Kamalasing ...	39
44	Kandaragan ...	4
45	Kandasar ...	80
46	Kanheipur ...	61
47	Khatiakudi ...	5
48	Khatisahi ...	16
49	Khirisahi ...	24
50	Kholaganja ...	68
51	Kholamuhana ...	66
52	Krushnaprasad ...	7
53	Kuanrpur ...	88
54	Kumpuri ...	62
55	Kurupal ...	12
56	Maensa ...	18
57	Maladeikuda ..	1
58	Malakuda ..	95
59	Maludkhas ..	71
60	Mardarajpur ..	32
61	Mithakua ..	20
62	Morda ..	57
63	Naba ..	73
64	Nalaban ..	3
65	Nalitakudi ...	72
66	Nandala ...	93
67	Noliapatana ...	54
68	Nuagan ...	42
69	Nuagaon ...	58
70	Nuapara ..	14
71	Ora ..	59
72	Paikerapur ..	96
73	Parala ..	22
74	Patanasi ...	83
75	Patanasi ...	27
76	Patharganja ...	67
77	Patharkata ...	26
78	Phulabari ...	44
79	Pitisala ...	82
80	Ramalenka ...	92
81	Rasakudi ...	49
82	Rasidgan ...	79
83	Sahabajpur ...	70
84	Sananla ...	47
85	Santarapur ...	87
86	Santarapur ...	35
87	Siala ...	64
88	Siandi ...	55
89	Sipia ..	11
90	Talangiri ..	89
91	Talatala ..	78
92	Tichhini ...	8
93	Titipa ...	43
94	Tubuka ...	36
95	Udayagiri ...	76
96	Uthanikuda ...	50

PRIMARY CENSUS ABSTRACT

OF

KRUSHNAPRASAD POLICE STATION

URBAN BLOCK/VILLAGEWISE PRIMARY CENSUS ABSTRACT

Police Station—KRUSHNAPRASAD Tahsil—KRUSHNAPRASAD

Location Code Number	Name of Village/Town/ Ward/Urban Block	Area of Village in acres and of Town/ Ward in Sq. Kms.	Occupied Residential Houses	No. of House-holds	Total Population (including Institutional and Houseless Population)			Scheduled Castes		Scheduled Tribes		Literate and Educated persons		Total Workers (I—IX)	
					P	M	F	M	F	M	F	M	F	M	F
1	2	3	4	5	6	7	8	9	10	11	12	13	14	15	16
13	**Krushnaprasad P.S.**	772·67	3,752	4,359	25,990	13,094	12,896	1,953	2,031	1	6	4,959	1,460	6,891	233
	VILLAGES														
1	Maladeikuda	2			Uninhabited										
2	Kalijaipahad	29			Uninhabited										
3	Nalaban	1,680			Uninhabited										
4	Kandaragan	404	25	25	129	64	65	64	65	...	...	25	8	34	1
5	Khatiakudi	874	106	106	586	303	283	...	...	...	...	102	14	171	...
6	Iping	931	155	166	827	396	431	237	262	...	...	135	60	232	117
7	Krushnaprasad	1,699	102	103	523	251	272	18	25	...	...	81	34	154	...
8	Tichhini	1,569	59	68	414	223	191	...	...	...	...	20	2	127	...
9	Chitrakota	789			Uninhabited										
10	Kalad	1,444			Uninhabited										
11	Sipia	1,318	34	40	302	153	149	6	4	...	...	64	12	76	..
12	Kurupal	1,355	18	31	227	118	109	...	...	...	...	62	18	63	...
13	Anlakuda	1,250	34	34	265	143	122	...	...	...	...	78	33	71	...
14	Nuapara	1,297	154	165	893	457	436	56	89	...	...	271	115	251	5
15	Gurubai	1,010	61	67	401	196	205	29	31	...	...	70	25	100	1
16	Khatisahi	36	54	92	524	265	259	16	17	...	...	159	66	142	1
17	Barunakuda	453			Uninhabited										
18	Maensa	78	82	85	513	265	248	4	1	...	...	178	91	140	...
19	Barahmpur	2,747	122	135	1,003	513	490	81	70	...	...	243	76	272	10
20	Mithakua	1,496			Uninhabited										
21	Bhabanipur	155	17	17	110	57	53	...	...	...	...	33	6	27	...
22	Parala	382	25	25	153	81	72	...	...	...	...	44	8	37	...
23	Janhikuda	832	59	59	384	180	204	...	...	...	...	78	24	91	1
24	Khirisahi	265	44	45	218	103	115	...	...	...	...	22	2	64	1
25	Biripadar	1,348	33	41	223	107	116	106	116	...	...	37	7	61	4
26	Patharkata	136	14	15	78	36	42	...	...	...	...	20	5	19	...
27	Patanasi	9			Uninhabited										
28	Jharakata	265	25	25	179	83	96	...	...	...	...	51	13	48	...
29	Gaurushi	118	10	10	79	39	40	...	...	...	...	23	6	23	...
30	Jenapur	71	12	19	123	62	61	2	...	...	...	34	6	25	...

Contd.

L.C. No.	Workers I Cultivators		II Agricultural Labourers		III Livestock, Forestry, Fishing, Hunting and Plantations, Orchards and Allied activities		IV Mining and Quarrying		V Manufacturing, Processing, Servicing and Repairs (a) Household Industry		V (b) Other than Household Industry		VI Construction		VII Trade and Commerce		VIII Transport, Storage and Communications		IX Other Services		X Non-workers	
	M	F	M	F	M	F	M	F	M	F	M	F	M	F	M	F	M	F	M	F	M	F
1	17	18	19	20	21	22	23	24	25	26	27	28	29	30	31	32	33	34	35	36	37	38
13	**3,941**	**43**	**1,468**	**119**	**792**	**19**	**...**	**...**	**115**	**20**	**128**	**1**	**4**	**...**	**62**	**6**	**15**	**...**	**366**	**25**	**6,203**	**12,663**
1										Uninhabited												
2										Uninhabited												
3										Uninhabited												
4	...	...	...	...	34	1	...	...	...	...	...	...	...	...	...	...	...	...	...	...	30	64
5	15	...	155	...	...	...	...	...	...	...	...	...	...	...	...	...	...	...	1	...	132	283
6	42	...	148	110	1	...	...	...	1	7	...	...	...	...	12	...	3	...	25	...	164	314
7	74	...	75	...	...	...	...	...	...	...	...	...	...	...	...	...	...	...	5	...	97	272
8	123	...	3	...	...	...	...	...	..	...	...	...	...	...	1	...	...	...	...	...	96	191
9										Uninhabited												
10										Uninhabited												
11	66	...	8	...	...	...	...	...	...	...	...	...	...	...	...	...	...	...	2	...	77	149
12	59	...	3	...	...	...	...	...	...	...	...	...	...	...	...	...	...	...	1	...	55	109
13	46	...	3	...	18	...	...	...	...	...	...	...	...	...	...	...	...	...	4	...	72	122
14	74	...	59	...	33	...	...	...	4	...	...	...	2	...	11	1	3	...	65	4	206	431
15	51	1	26	...	11	...	...	...	...	...	...	...	...	...	2	...	...	...	10	...	96	204
16	43	1	3	...	86	...	...	...	1	...	...	...	...	...	...	...	...	...	9	..	123	258
17										Uninhabited												
18	31	...	8	...	87	...	...	...	2	...	4	...	...	...	...	...	...	...	8	...	125	248
19	18	...	42	1	53	...	...	...	11	4	103	...	...	...	27	...	...	...	18	5	241	480
20										Uninhabited												
21	26	...	1	...	...	...	...	...	...	...	...	...	...	...	...	...	...	...	...	...	30	53
22	33	...	1	...	1	...	...	...	...	...	...	...	...	...	...	...	...	...	2	...	44	72
23	55	...	7	...	1	1	...	...	23	...	...	...	...	...	3	...	...	...	2	...	89	203
24	16	...	...	...	47	...	...	...	...	1	...	...	...	...	...	...	...	...	1	...	39	114
25	...	...	...	...	60	...	...	...	...	...	...	...	...	...	...	4	...	...	1	...	46	112
26	18	...	1	...	...	...	...	...	...	...	...	...	...	...	...	...	...	...	...	...	17	42
27										Uninhabited												
28	48	...	...	...	...	...	...	...	...	...	...	...	...	...	...	...	...	...	...	...	35	96
29	23	...	...	...	...	...	...	...	...	...	...	...	...	...	...	...	...	...	...	...	16	40
30	24	...	...	...	...	...	...	...	...	...	...	...	...	...	...	...	...	...	1	...	37	61

URBAN BLOCK / VILLAGEWISE PRIMARY CENSUS ABSTRACT

Police Station—KRUSHNAPRASAD

Tahsil—KRUSHNAPRASAD

Location Code Number	Name of Village/Town/ Ward/Urban Block	Area of Village in acres and of Town/ Ward in Sq. Kms.	Occupied Residential Houses	No. of House-holds	Total Population (including Institutional and Houseless Population)			Scheduled Castes		Scheduled Tribes		Literate and Educated persons		Total Workers (I—IX)	
					P	M	F	M	F	M	F	M	F	M	F
1	2	3	4	5	6	7	8	9	10	11	12	13	14	15	16
31	Badajhad	486	52	71	437	239	198	30	21	...	...	100	26	128	...
32	Mardarajpur	79	15	17	113	52	61	...	...	...	...	15	1	27	...
33	Gobaradhuli	73	26	27	169	84	85	84	85	...	...	18	2	50	...
34	Golapur	142	24	25	140	71	69	14	14	1	5	43	8	34	...
35	Santarapur	122	27	27	190	103	87	...	...	...	...	51	8	52	...
36	Tubuka	300	42	42	267	131	136	21	22	...	...	61	10	84	...
37	Gomundia	387	53	59	392	214	178	4	2	...	...	118	22	109	1
38	Harichandanpur	108	8	8	33	20	13	...	...	...	...	14	4	8	...
39	Kamalasing	245	26	32	186	87	99	...	...	...	...	42	12	55	...
40	Deulpara	182	28	28	182	92	90	66	66	...	...	30	12	52	...
41	Balijagannathpur	242	7	7	49	29	20	...	...	...	...	18	9	9	...
42	Nuagan	908	38	54	321	173	148	2	2	...	1	60	7	106	...
43	Titipa	1,114	118	148	828	429	399	47	42	...	...	191	62	240	2
44	Phulabari	176	15	22	116	48	68	...	...	...	...	25	3	37	...
45	Chadheya	186	14	23	162	70	92	7	7	...	...	21	7	35	...
46	Alanda	750	76	81	442	227	215	...	...	...	...	70	18	121	...
47	Sananla	1,156	75	84	504	274	230	...	...	...	...	114	52	148	...
48	Jagirikuda	113	28	28	183	93	90	...	...	...	...	32	10	47	5
49	Rasakudi	467	24	24	129	59	70	59	70	...	...	30	9	45	2
50	Uthanikuda	1,369	12	12	68	34	34	3	3	...	...	2	1	20	...
51	Badanla	1,034	49	50	310	164	146	37	28	...	...	53	15	92	...
52	Alandapatna	1,786	30	33	269	133	136	12	15	...	...	77	33	67	...
53	Jamuna	2,507	34	42	256	138	118	...	...	...	...	28	5	64	...
54	Noliapatana	1,143	13	19	80	42	38	...	...	...	...	...	...	27	...
55	Siandi	703	53	76	492	248	244	...	...	...	...	64	22	116	...
56	Anua	518	33	52	330	159	171	...	...	...	...	56	5	83	...
57	Morda	453	81	85	506	251	255	81	80	...	...	116	55	137	15
58	Nuagaon	320	18	24	137	71	66	...	...	...	...	21	...	34	8
59	Ora	1,109	35	46	274	131	143	...	...	...	...	50	13	72	...
60	Gopalpur	853	51	62	444	233	211	17	15	...	...	43	12	97	...

Contd.

L.C. No.	Workers I Cultivators		II Agricultural Labourers		III Livestock, Forestry, Fishing, Hunting and Plantations, Orchards and Allied activities		IV Mining and Quarrying		V Manufacturing, Processing, Servicing and Repairs (a) Household Industry		V (b) Other than Household Industry		VI Construction		VII Trade and Commerce		VIII Transport, Storage and Communications		IX Other Services		X Non-workers	
	M	F	M	F	M	F	M	F	M	F	M	F	M	F	M	F	M	F	M	F	M	F
1	17	18	19	20	21	22	23	24	25	26	27	28	29	30	31	32	33	34	35	36	37	38
31	109	...	13	...	...	...	...	...	2	...	...	...	...	...	...	...	1	...	3	...	111	198
32	27	...	...	...	...	...	...	...	...	...	...	...	...	...	...	...	...	...	...	...	25	61
33	...	...	50	...	...	...	...	...	...	...	...	...	...	...	...	...	...	...	...	...	34	85
34	19	...	2	...	...	...	...	...	...	...	...	...	...	...	...	...	1	...	12	...	37	69
35	43	...	6	...	...	...	...	...	...	...	...	...	...	...	...	...	...	...	3	...	51	87
36	49	...	9	...	...	...	...	...	17	...	...	...	...	...	...	...	...	...	9	...	47	136
37	91	...	15	1	...	...	...	...	3	...	...	...	...	...	...	...	..	...	...	...	105	177
38	8	...	...	...	...	...	...	...	...	...	...	...	...	...	...	...	...	...	...	...	12	13
39	51	...	2	...	...	...	...	...	...	...	...	...	...	...	...	...	...	...	2	...	32	99
40	11	...	41	...	...	...	...	...	...	...	...	...	...	...	...	...	...	...	...	...	40	90
41	9	...	...	...	...	...	...	...	...	...	...	...	...	...	...	...	...	...	...	...	20	20
42	95	...	2	...	8	...	...	...	...	...	...	...	...	...	...	...	...	...	1	..	67	148
43	122	...	111	...	...	...	...	...	...	...	...	...	...	...	...	...	1	...	6	2	189	397
44	30	...	7	...	...	...	...	...	...	...	...	...	...	...	...	...	...	...	...	...	11	68
45	18	...	16	...	...	...	...	...	...	...	...	...	...	...	...	...	...	...	1	...	35	92
46	117	...	1	...	...	...	...	...	...	...	...	...	...	...	...	...	...	...	3	...	106	215
47	85	...	48	...	...	...	...	...	...	...	...	...	...	...	...	...	...	...	15	...	126	230
48	37	5	10	...	...	...	...	...	...	...	...	...	...	...	...	...	...	...	...	...	46	85
49	...	...	...	...	43	2	...	...	...	...	...	...	...	...	...	...	...	...	2	...	14	68
50	19	...	...	...	...	...	...	...	...	...	..	...	...	...	...	...	...	...	1	..	14	34
51	59	...	29	...	...	...	...	...	3	...	...	...	...	...	...	...	...	...	1	..	72	146
52	2	...	...	...	59	...	...	...	...	...	...	...	...	...	...	...	...	...	6	...	66	136
53	62	...	1	...	...	...	...	...	...	...	...	...	...	...	...	...	...	...	1	...	74	118
54	...	...	...	...	27	...	...	...	...	...	...	...	...	...	...	...	...	...	...	...	15	38
55	98	...	4	...	...	...	...	...	4	...	...	...	...	...	...	...	...	...	10	...	132	244
56	58	...	18	...	...	...	...	...	3	...	...	...	...	...	...	...	...	...	4	...	76	171
57	87	...	27	7	14	5	...	...	...	1	...	...	...	...	...	...	...	...	9	2	114	240
58	24	...	6	...	3	6	...	...	...	1	..	...	...	...	...	...	...	...	...	1	37	58
59	50	...	16	...	...	...	...	...	...	...	1	...	...	...	1	...	...	...	5	...	59	143
60	64	...	28	...	...	...	...	...	5	...	...	...	...	...	...	..	...	...	...	...	136	211

Police Station—KRUSHNAPRASAD

URBAN BLOCK/VILLAGEWISE PRIMARY CENSUS ABSTRACT

Tahsil—KRUSHNAPRASAD

Location Code Number	Name of Village/Town/ Ward/Urban Block	Area of Village in acres and of Town/ Ward in Sq. Kms.	Occupied Residential Houses	No. of House-holds	Total Population (including Institutional and Houseless Population)			Scheduled Castes		Scheduled Tribes		Literate and Educated persons		Total Workers (I—IX)	
					P	M	F	M	F	M	F	M	F	M	F
1	2	3	4	5	6	7	8	9	10	11	12	13	14	15	16
61	Kanheipur	148	29	41	227	112	115	...	...	...	...	26	6	63	...
62	Kumpuri	98	12	17	113	56	57	...	...	...	...	13	3	25	...
63	Gilinasi	329	36	49	331	171	160	...	...	...	...	61	12	85	...
64	Siala	525	50	66	358	171	187	19	25	...	...	99	41	97	10
65	Badadanda	280	26	39	279	136	143	...	...	...	...	48	14	76	...
66	Kholamuhana	551	18	19	119	60	59	60	59	...	...	17	4	31	...
67	Palharganja	1,211	79	83	476	226	250	22	29	...	...	23	...	96	11
68	Kholaganja	285	28	30	211	96	115	...	...	...	...	18	...	44	1
69	Budhibar	2,081	121	143	879	430	449	11	9	...	...	202	53	234	11
70	Sahabajpur	281	19	23	147	80	67	18	21	...	...	26	2	40	...
71	Maludkhas	1,397	191	228	1,238	634	604	249	264	...	...	228	87	320	14
72	Nalitakudi	419	27	33	174	82	92	...	...	...	...	25	3	36	...
73	Naba	1,442	53	72	391	204	187	...	...	...	...	50	2	95	1
74	Adalabad	64	17	24	136	63	73	...	...	...	...	29	1	29	...
75	Fatepur	775	20	24	157	80	77	5	8	...	...	38	2	33	...
76	Udayagiri	1,520	36	48	328	173	155	...	...	...	...	90	31	80	1
77	Bajrakot	1,645	134	158	847	407	440	107	113	...	...	149	44	208	2
78	Talatala	913	61	93	459	240	219	...	...	...	...	62	12	119	...
79	Rasidgan	161	27	27	181	89	92	...	...	...	...	15	1	35	...
80	Kandasar	324	33	52	316	150	166	...	...	...	...	33	8	66	...
81	Baliapokhari	266			Uninhabited										
82	Pitisala	563	16	18	115	57	58	...	...	...	...	17	1	28	...
83	Patanasi	94	13	13	122	56	66	56	66	...	...	4	...	22	...
84	Balipatapur	65			Uninhabited										
85	Hunjan	752			Uninhabited										
86	Brahmandeo	856	89	91	541	273	268	42	44	...	...	112	17	152	1
87	Santrapur	41	11	19	89	46	43	...	...	...	...	7	4	22	...
88	Kuanrpur	66	81	81	469	240	229	239	229	...	...	28	2	128	2
89	Talangiri	311			Uninhabited										
90	Badakuda	156			Uninhabited										

Contd.

L.C. No.	Workers																					
	I Cultivators		II Agricultural Labourers		III Livestock, Forestry, Fishing, Hunting and Plantations, Orchards and Allied activities		IV Mining and Quarrying		V Manufacturing, Processing, Servicing and Repairs				VI Construction		VII Trade and Commerce		VIII Transport, Storage and Communications		IX Other Services		X Non-workers	
									(a) Household Industry		(b) Other than Household Industry											
	M	F	M	F	M	F	M	F	M	F	M	F	M	F	M	F	M	F	M	F	M	F
1	17	18	19	20	21	22	23	24	25	26	27	28	29	30	31	32	33	34	35	36	37	38
61	38	...	25	...	...	...	...	...	...	...	...	...	..	...	...	...	...	...	...	...	49	115
62	21	...	4	...	...	...	...	...	...	...	...	...	...	...	...	...	...	...	...	...	31	57
63	56	...	29	...	...	...	...	...	...	...	...	...	...	...	...	...	...	...	...	...	86	160
64	46	...	14	...	1	...	...	...	17	5	1	1	2	...	...	...	2	...	14	4	74	177
65	76	...	...	...	...	...	...	...	...	...	...	...	...	...	...	...	...	...	...	...	60	143
66	...	...	...	...	31	...	...	...	...	...	...	...	...	...	...	...	...	...	...	...	29	59
67	75	9	16	...	2	...	...	...	...	...	...	...	...	...	1	1	...	...	2	1	130	239
68	25	1	18	...	1	...	...	...	...	...	...	...	...	...	...	...	...	...	...	...	52	114
69	95	6	102	...	21	3	...	...	7	...	...	...	...	...	...	...	...	...	9	2	196	438
70	13	...	15	...	12	...	...	...	...	...	...	...	...	...	...	...	...	...	...	...	40	67
71	125	10	112	...	40	...	...	...	...	...	1	...	...	...	...	...	1	...	41	4	314	590
72	34	...	2	...	...	...	...	...	...	...	...	...	...	...	...	...	...	...	...	...	46	92
73	72	1	19	...	1	...	...	...	2	...	...	...	...	...	...	...	1	...	...	...	109	186
74	19	...	10	...	...	...	...	...	...	...	...	...	...	...	...	...	...	...	...	...	34	73
75	20	...	7	...	...	...	...	...	...	...	1	...	...	...	...	...	...	...	5	...	47	77
76	68	1	8	...	...	...	...	...	...	...	...	...	...	...	1	...	...	...	3	...	93	154
77	136	2	44	...	2	...	...	...	6	...	...	...	...	...	...	...	2	...	18	...	199	438
78	118	...	...	...	...	...	...	...	...	...	...	...	...	...	...	...	...	...	1	...	121	219
79	34	...	...	...	...	...	...	...	...	...	...	...	...	...	...	...	...	...	1	...	54	92
80	62	...	...	...	...	...	...	...	...	...	3	...	...	...	...	...	...	...	1	...	84	166
81											Uninhabited											
82	27	...	...	...	...	...	...	...	...	...	...	...	...	...	1	...	...	...	...	...	29	58
83	...	...	...	...	22	...	...	...	...	...	...	...	...	...	...	...	...	...	...	...	34	66
84											Uninhabited											
85											Uninhabited											
86	110	...	29	...	...	...	...	...	4	1	...	...	...	...	2	...	...	...	7	...	121	267
87	22	...	...	...	...	...	...	...	...	...	...	...	...	...	...	...	...	...	...	...	24	43
88	128	2	...	...	...	...	...	...	...	...	...	...	...	...	...	...	...	...	...	...	112	227
89											Uninhabited											
90											Uninhabited											

URBAN BLOCK/VILLAGEWISE PRIMARY CENSUS ABSTRACT

Police Station—KRUSHNAPRASAD

Tahsil—KRUSHNAPRASAD

Location Code Number	Name of Village/Town/ Ward/Urban Block	Area of Village in acres and of Town/ Ward in Sq. Kms.	Occupied Residential Houses	No. of House-holds	Total Population (including Institutional and Houseless Population)			Scheduled Castes		Scheduled Tribes		Literate and Educated persons		Total Workers (I—IX)	
					P	M	F	M	F	M	F	M	F	M	F
1	2	3	4	5	6	7	8	9	10	11	12	13	14	15	16
91	Arakhakuda	136				Uninhabited									
92	Ramalenka	707	91	95	515	266	249	17	9	...	...	53	6	156	1
93	Nandala	1,458	52	60	412	204	208	...	...	...	...	64	26	98	4
94	Kadakani	174				Uninhabited									
95	Malakuda	243				Uninhabited									
96	Paikerapur	542	32	32	197	98	99	4	3	...	...	29	4	49	...

Concld.

L. C. No.	Workers																				Non-workers	
	I		II		III		IV		V				VI		VII		VIII		IX		X	
	Cultivators		Agricultural Labourers		Livestock, Forestry, Fishing, Hunting and Plantations, Orchards and Allied activities		Mining and Quarrying		Manufacturing, Processing, Servicing and Repairs				Construction		Trade and Commerce		Transport, Storage and Communications		Other Services			
									(a) Household Industry		(b) Other than Household Industry											
	M	F	M	F	M	F	M	F	M	F	M	F	M	F	M	F	M	F	M	F	M	F
1	17	18	19	20	21	22	23	24	25	26	27	28	29	30	31	32	33	34	35	36	37	38
91									Uninhabited													
92	62	...	...	...	73	1	...	...	...	...	14	...	...	...	...	...	...	...	7	...	110	248
93	87	4	4	...	...	...	...	...	...	...	...	...	...	...	...	..	...	...	7	...	106	204
94									Uninhabited													
95									Uninhabited													
96	43	...	5	...	...	...	...	...	...	...	...	...	...	...	...	...	...	...	1	...	49	99

MAP OF NIMAPARA TAHSIL

DISTRICT PURI

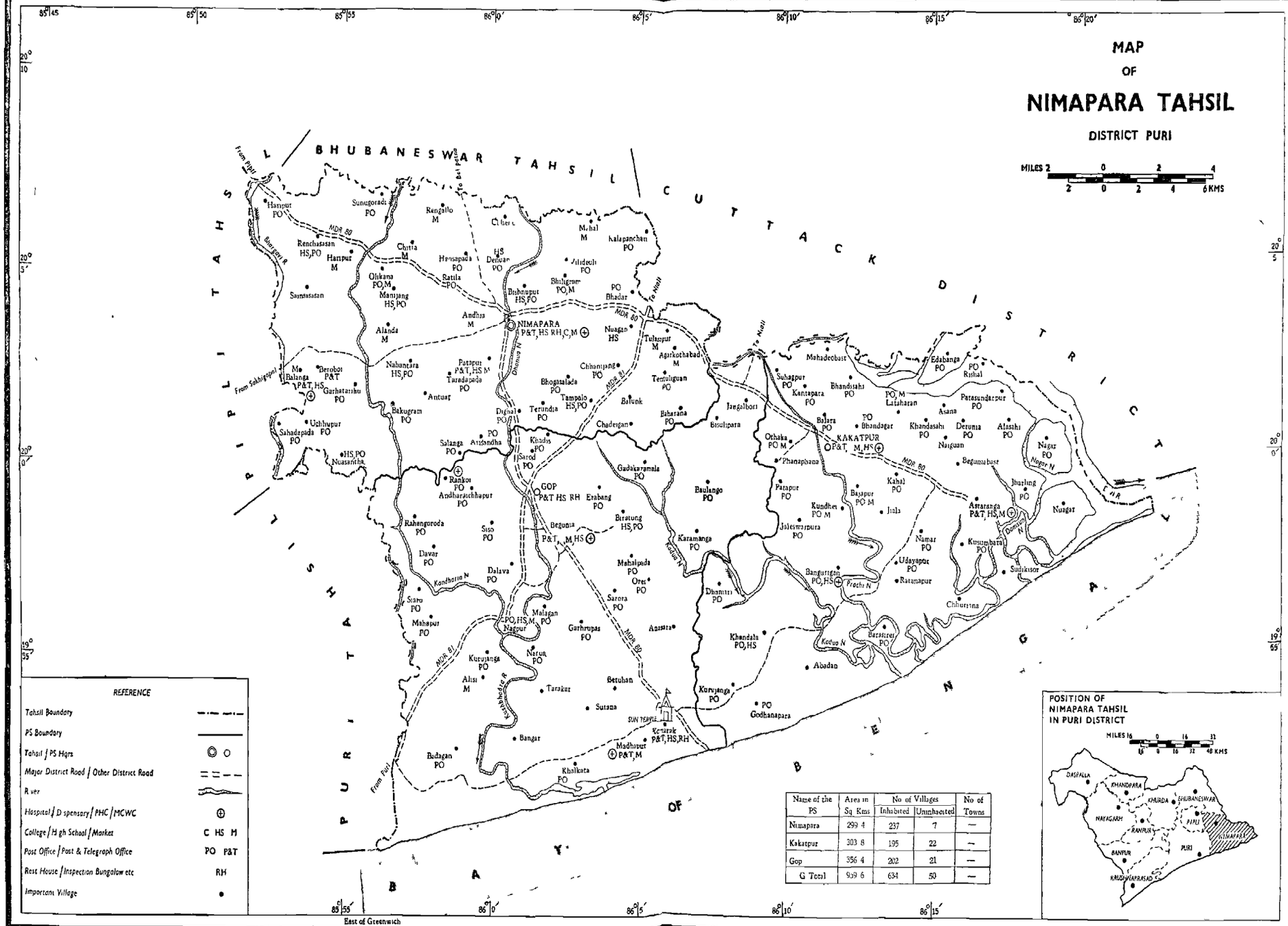

REFERENCE

Tahsil Boundary	
PS Boundary	
Tahsil / PS Hqrs	◎ ○
Major District Road / Other District Road	
River	
Hospital / Dispensary / PHC / MCWC	⊕
College / High School / Market	C HS M
Post Office / Post & Telegraph Office	PO P&T
Rest House / Inspection Bungalow etc	RH
Important Village	•

Name of the PS	Area in Sq. Kms	No of Villages		No of Towns
		Inhabited	Uninhabited	
Nimapara	299.4	237	7	—
Kakatpur	303.8	195	22	—
Gop	356.4	202	21	—
G Total	959.6	634	50	—

POSITION OF NIMAPARA TAHSIL IN PURI DISTRICT

East of Greenwich

PRIMARY CENSUS ABSTRACT

OF

NIMÀPARA TAHSIL

TAHSIL PRIMARY CENSUS ABSTRACT

Location Code Number	Name of Tahsil/ P.S./ Town		Area in Sq. Kms.	Occupied Residential Houses	No. of House-holds	Total Population (including Institutional and Houseless Population)			Scheduled Castes		Scheduled Tribes		Literate and Educated persons		Total Workers (I—IX)	
						P	M	F	M	F	M	F	M	F	M	F
1	2		3	4	5	6	7	8	9	10	11	12	13	14	15	16
	Nimapara Tahsil	R	959·62	45,769	52,701	328,595	165,633	162,962	31,451	30,809	19	10	82,534	33,853	88,795	6,560
22	Nimapara P.S.	R	299·41	16,954	18,849	117,592	59,140	58,452	12,345	12,279	18	10	30,279	13,393	31,566	3,072
28	Gop P.S.	R	356·38	14,104	15,739	99,916	50,518	49,398	9,646	9,394	1	...	26,390	11,233	27,297	1,636
29	Kakatpur P.S.	R	303·83	14,711	18,113	111,087	55,975	55,112	9,460	9,136	...	...	25,865	9,227	29,932	1,852

Concld.

L.C. No.	Workers																					
	I Cultivators		II Agricultural Labourers		III Livestock, Forestry, Fishing, Hunting and Plantations, Orchards and Allied activities		IV Mining and Quarrying		V Manufacturing, Processing, Servicing and Repairs				VI Construction		VII Trade and Commerce		VIII Transport, Storage and Communications		IX Other Services		X Non-workers	
									(a) Household Industry		(b) Other than Household Industry											
	M	F	M	F	M	F	M	F	M	F	M	F	M	F	M	F	M	F	M	F	M	F
1	17	18	19	20	21	22	23	24	25	26	27	28	29	30	31	32	33	34	35	36	37	38
	53,173	443	20,650	4,834	1,726	91	14	...	2,211	433	756	52	304	...	2,295	71	410	...	7,256	636	76,838	156,402
22	18,484	186	7,948	2,480	270	20	1	...	956	151	232	13	143	...	774	23	168	...	2,590	199	27,574	55,380
28	16,200	135	6,125	1,069	595	26	12	...	554	127	291	18	50	...	893	33	92	...	2,485	228	23,221	47,762
29	18,489	122	6,577	1,285	861	45	1	...	701	155	233	21	111	...	628	15	150	...	2,181	209	26,043	53,260

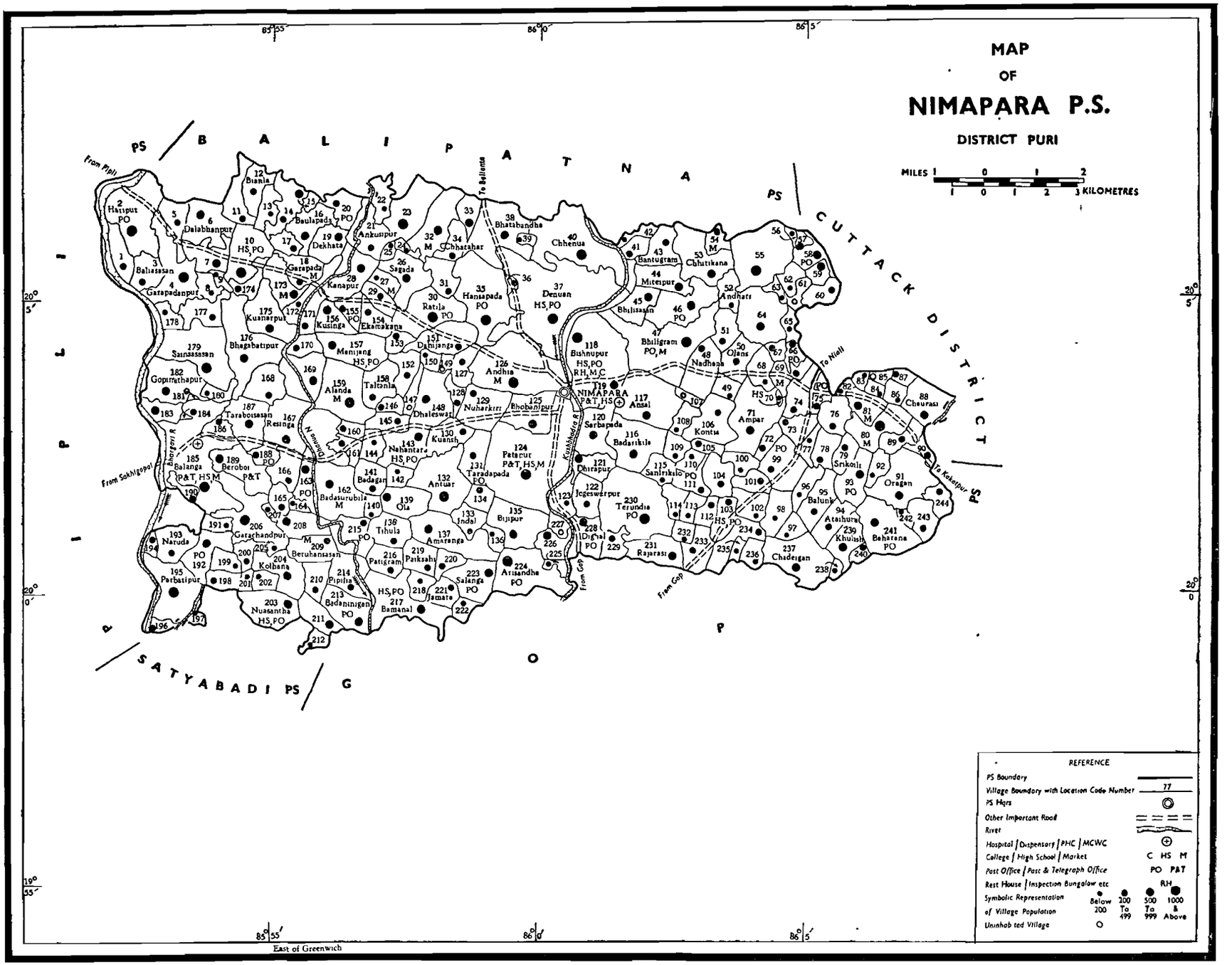
MAP
OF
NIMAPARA P.S.
DISTRICT PURI
MILES 1 0 1 2
1 0 1 2 3 KILOMETRES
PS B A L I P A T N A
PS CUTTACK DISTRICT
PS S A T Y A B A D I
PS G O P
From Pipli
To Kakatpur
From Sakhigopal
From Gop
To Niali
NIMAPARA P&T, HS
Hatipur PO
Balasasan
Garapadanpur
Dalabhanpur
Biasia
Baulapada
Ankuspur
Dekhata
Garapada M
Kanapur
Sagada
Chhatshar
Bhatabandha
Chhenua
Denuan HS,PO
Hansapada PO
Ratila PO
Dahijanga
Andhia M
Bishnupur HS,PO R.H.M.C
Bhobanpur
Nuharkiri
Dhaleswari
Kuanria
Nahantara HS,PO
Patarpur P&T,HS,M
Taradapada PO
Ansal
Sarbapada
Badarikila
Dhirapur
Jogeswerpur
Terundia PO
Digal PO
Rajarasi
Bantugram
Chhatikana
Mitrapur
Bhilisasan
Andhara
Bhiligram PO,M
Nadhana
Olana
Kontia
Ampar
Srikoili
Oragan
Balunk
Ataihura
Khuiali
Baharana PO
Chadeigan
Sanirikila PO
HS,PO
Beruhansasan
Garachandpur
Kolhana
Naruda PO
Parbatipur
Nuasantha HS,PO
Badaniningen PO
Pipilia
Patigram
Parkashi
Jamata
Bamanal
Salanga PO
Arisandha PO
Bijupur
Tihula
Amaranga
Ola
Badasurubila M
Antuar
Badagan
Berobot P&T
Balanga P&T, HS,M
Resinga
Taraboisasan
Bhagabatipur
Sansasasan
Gopinathpur
Kuanarpur
Kusinga PO
Ekamakana
Manijang HS,PO
Talania
Alanda M
Kanpur
Garapada M
Dekhata
Baulapada
Biasia
Dalabhanpur
Hatipur PO
Balasasan
Garapadanpur
Kanapur
Sagada
Ankuspur
Chhatshar
Bhatabandha
Chhenua
Denuan HS,PO
Hansapada PO
Ratila PO
Dahijanga
Andhia M
Bishnupur HS,PO R.H.M.C
Bhobanpur
Nuharkiri
Dhaleswari
Kuanria
Nahantara HS,PO
Patarpur P&T,HS,M
Taradapada PO
Ansal
Sarbapada
Badarikila
Dhirapur
Jogeswerpur
Terundia PO
Digal PO
Rajarasi
Bantugram
Chhatikana
Mitrapur
Bhilisasan
Andhara
Bhiligram PO,M
Nadhana
Olana
Kontia
Ampar
Srikoili
Oragan
Balunk
Ataihura
Khuiali
Baharana PO
Chadeigan
Sanirikila PO
HS,PO
Beruhansasan
Garachandpur
Kolhana
Naruda PO
Parbatipur
Nuasantha HS,PO
Badaniningen PO
Pipilia
Patigram
Parkashi
Jamata
Bamanal
Salanga PO
Arisandha PO
Bijupur
Tihula
Amaranga
Ola
Badasurubila M
Antuar
Badagan
Berobot P&T
Balanga P&T, HS,M
Resinga
Taraboisasan
Bhagabatipur
Sansasasan
Gopinathpur
Kuanarpur
Kusinga PO
Ekamakana
Manijang HS,PO
Talania
Alanda M
Kuanria
Nahantara HS,PO
Patarpur P&T,HS,M
Taradapada PO
Bishnupur HS,PO R.H.M.C
Bhobanpur
Nuharkiri
Dhaleswari
Andhia M
Dahijanga
Ratila PO
Hansapada PO
Denuan HS,PO
Chhenua
Bhatabandha
Chhatshar
Sagada
Ankuspur
Dekhata
Baulapada
Biasia
Dalabhanpur
Hatipur PO
Balasasan
Garapadanpur
Kanapur
Garapada M
Ampar
Srikoili
Oragan
Balunk
Ataihura
Khuiali
Baharana PO
Chadeigan
Rajarasi
Digal PO
Jogeswerpur
Terundia PO
Dhirapur
Sarbapada
Badarikila
Ansal
Sanirikila PO
HS,PO
Beruhansasan
Garachandpur
Kolhana
Naruda PO
Parbatipur
Nuasantha HS,PO
Badaniningen PO
Pipilia
Patigram
Parkashi
Jamata
Bamanal
Salanga PO
Arisandha PO
Bijupur
Tihula
Amaranga
Ola
Badasurubila M
Antuar
Badagan
Berobot P&T
Balanga P&T, HS,M
Resinga
Taraboisasan
Bhagabatipur
Sansasasan
Gopinathpur
Kuanarpur
Kusinga PO
Ekamakana
Manijang HS,PO
Talania
Alanda M
Kanpur
Garapada M
Dekhata
Baulapada
Biasia
Dalabhanpur
Hatipur PO
Balasasan
Garapadanpur
Andhara
Bhiligram PO,M
Nadhana
Olana
Kontia

ALPHABETICAL LIST OF VILLAGES OF NIMAPARA POLICE STATION

Sl. No.	Name of Village	L.C. No.
1	2	3
1	Agarasasan ...	89
2	Agarkothabad ...	80
3	Ainsamul ...	77
4	Alakunda ...	98
5	Alanda ...	159
6	Alandi ...	127
7	Amaranga ...	137
8	Ampar ...	71
9	Analapur ...	110
10	Andhati ...	52
11	Andhia ...	126
12	Ankusipur ...	21
13	Ansal ...	117
14	Antuar ...	132
15	Arisandha ...	224
16	Asapuran ...	233
17	Ataihura ...	94
18	Badagan ...	141
19	Badaninigan ...	213
20	Badarikila ...	116
21	Badasurubila ...	162
22	Baharana ...	241
23	Bakugram ...	215
24	Balanga ...	185
25	Baliasasan ...	3
26	Balipada ...	165
27	Balunk ...	95
28	Bamadeipur ...	226
29	Bamanal ...	217
30	Bandhapadadas-Purusottamapur ...	207
31	Bangurisamulak ...	9
32	Bangurisasasan ...	177
33	Bantugram ...	43
34	Baramuchhpur ...	23
35	Barimundei ...	211
36	Basantal ...	232
37	Basantapur ...	104
38	Baulapada ...	16
39	Begunia ...	100
40	Beleswar ...	8
41	Belpada ...	85
42	Bereha ...	197
43	Beroboi ...	189
44	Beruhansasan ...	209
45	Bhadar ...	66
46	Bhagabatipur ...	176
47	Bhanapur ...	7
48	Bhanapur ...	84
49	Bhantigram ...	134
50	Bhatabandha ...	38
51	Bhiligram ...	47
52	Bhilisasan ...	45
53	Bhobanipur ...	125
54	Bhogasalada ...	111
55	Bhuan ...	172
56	Bianla ...	12
57	Bijipur ...	135
58	Bishnupur ...	118
59	Bisimatri ...	67
60	Biswalsahi ...	14
61	Botei ...	140
62	Brahmanchandrapurpatna ...	201
63	Brahmanachandpur ...	191
64	Brahmakundi ...	75
65	Brahmankhandi ...	198
66	Brahmanapada ...	13
67	Budhei ...	144
68	Chadeigan ...	237
69	Chahata ...	87
70	Chakorada ...	102
71	Chanarpada ...	36
72	Chaurasi ...	88
73	Chhabatia ...	86
74	Chhanijang ...	99
75	Chhatahar ...	34
76	Chhataharbegpatna ...	24
77	Chhenua ...	40
78	Chhitikana ...	53
79	Chitra ...	27
80	Dahijanga ...	151
81	Dalabhanpur ...	6
82	Dandhera ...	78
83	Dandipur ...	188
84	Dasapurusattomapur ...	200
85	Dekhata ...	19
86	Denuan ...	37
87	Dhaleswar ...	148
88	Dhaleswardeuli ...	149
89	Dhamantira ...	33
90	Dhirapur ...	121
91	Dihual ...	228
92	Dinailo ...	240
93	Durgapur ...	168
94	Ekamakana ...	154
95	Gabindapur ...	65
96	Gadaitapokhari ...	55
97	Gadatusian ...	123
98	Garachandpur ...	206
99	Garapada ...	18
100	Garapadanpur ...	4
101	Garhajhinkiria ...	64
102	Garhamarprasad ...	90
103	Garhatarjhu ...	163
104	Ghadak ...	202
105	Gopalpur ...	69
106	Gopinathapur ...	182
107	Handiapada ...	82
108	Hansapada ...	35
109	Haripur ...	2
110	Haripur ...	173
111	Indal ...	133
112	Iswarajanga ...	235
113	Jajalpur ...	105
114	Jalachhatra ...	92
115	Jamara ...	221
116	Janra ...	72
117	Jhampuuram ...	114
118	Jogeswarpur ...	122
119	Juanlo ...	170
120	Kaduapada ...	61

ALPHABETICAL LIST OF VILLAGES OF NIMAPARA POLICE STATION

Sl. No.	Name of Village	L. C. No.
1	2	3
121	Kaijanga ...	147
122	Kalapanchan ...	58
123	Kaliapada ...	186
124	Kanapur ...	28
125	Kanhupur ...	108
126	Kaniakuda ...	205
127	Kantila ...	68
128	Kantilo ...	243
129	Kasiasasan ...	166
130	Kasipur ..	180
131	Kerandiabindha ...	22
132	Keautsalada ...	101
133	Kharoda ...	96
134	Khulish ...	239
135	Kolhana ...	204
136	Kontia ...	106
137	Kopinda ...	146
138	Kotakusanga ...	208
139	Kotaranga ...	136
140	Kuanarpur ...	175
141	Kuansh ...	130
142	Kusinga ...	156
143	Lankabarimul ...	49
144	Lankapada ...	73
145	Madhyasahi ...	196
146	Madhipur ...	242
147	Mahal ...	54
148	Majhibrahmapur ...	59
149	Majhipada ...	56
150	Mamadalachak ...	181
151	Manijang ...	157
152	Mathasahi ...	17
153	Miteipur ...	44
154	Murudi ...	39
155	Musunapur ...	229
156	Nadhana ...	48
157	Nahantara ...	143
158	Nambilo ...	152
159	Naraldeuli ...	218
160	Naraharipur ...	62
161	Naruda ...	193
162	Nijagakassati ...	160
163	Nimapara ...	119
164	Nilgankhandaheta ...	142
165	Nuagan ...	70
166	Nuagopalpur ...	184
167	Nuasantha ...	203
168	Nuharkiri ...	129
169	Ola ...	139
170	Olans ...	50
171	Olikana ...	155
172	Oragan ...	91
173	Orakhand ...	150
174	Orila ...	153
175	Oropat ...	74
176	Orual ...	220
177	Paiksahi ...	219
178	Palasri ...	234
179	Palasudha ...	41
180	Panchumail ...	107

Sl. No.	Name of Village	L.C. No.
1	2	3
181	Parbatipur ...	195
182	Parbatipur ...	227
183	Patapur ...	124
184	Pateligan ...	145
185	Patigram ...	216
186	Pipilia ...	214
187	Podana ...	112
188	Porakana ...	171
189	Purunabalanga ...	190
190	Purusandha ...	11
191	Raerbazzar ...	15
192	Rajarasi ...	231
193	Ranga ...	42
194	Ratila ...	30
195	Renchakhelar ..	174
196	Renchasasan ...	10
197	Rengallo ...	32
198	Resinga ...	167
199	Saderia ...	210
200	Safipur ...	238
201	Sagada ...	26
202	Sagadadeuli ...	25
203	Sahadapada ...	194
204	Sainsasasan ...	179
205	Sairi ...	212
206	Salajang ...	5
207	Salanga ...	223
208	Samaraisasan ...	1
209	Sanahuli ...	83
210	Sanasurubila ...	164
211	Sandhagarara ...	199
212	Sanirikilo ...	115
213	Sankhapada ...	63
214	Sarbapada ...	120
215	Satakalia ...	222
216	Seulakhal ...	31
217	Singharpur ...	109
218	Sorada ...	236
219	Srikoili ...	79
220	Srimukh ...	29
221	Sudarakh ...	97
222	Sudhabarimul ...	76
223	Surugoradi ...	20
224	Taltanla ...	158
225	Tampalo ...	103
226	Tarabanga ...	161
227	Taraboisasan ...	187
228	Taradapada ...	131
229	Tarahana ...	51
230	Tentuliguan ...	93
231	Terabatiabindha ...	225
232	Terahalpatna ...	183
233	Terundia ...	230
234	Thakurapatna ...	57
235	Tihula ...	138
236	Titingapada ...	244
237	Torihanbandh ...	169
238	Tuansahi ...	113
239	Tulasipur ...	81
240	Uchhupur ...	192
241	Ugreswardeuli ...	178
242	Uhang ...	128
243	Umamaheswarpur ...	60
244	Vilideuli ...	46

PRIMARY CENSUS ABSTRACT

OF

NIMAPARA POLICE STATION

URBAN BLOCK/VILLAGEWISE PRIMARY CENSUS ABSTRACT

Police Station—NIMAPARA Tahsil—NIMAPARA

Location Code Number	Name of Village/Town/ Ward/Urban Block	Area of Village in acres and of Town/ Ward in Sq. Kms.	Occupied Residential Houses	No. of House-holds	Total Population (including Institutional and Houseless Population)			Scheduled Castes		Scheduled Tribes		Literate and Educated persons		Total Workers (I—IX)	
					P	M	F	M	F	M	F	M	F	M	F
1	2	3	4	5	6	7	8	9	10	11	12	13	14	15	16
22	Nimapara P.S.	299·41	16,954	18,849	117,592	59,140	58,452	12,345	12,279	18	10	30,279	13,393	31,566	3,072
	VILLAGES														
1	Samaraisasan	386	36	36	218	103	115	56	62	...	...	41	27	65	1
2	Haripur	882	239	252	1,422	702	720	168	161	...	...	311	104	387	5
3	Baliasasan	245	48	53	334	142	192	20	28	...	...	46	27	92	5
4	Garapadanpur	646	154	166	1,056	517	539	127	116	...	...	262	125	263	10
5	Salajang	259	65	72	445	231	214	90	77	...	...	132	62	132	39
6	Dalabhanpur	459	74	85	500	270	230	125	102	...	...	104	36	132	13
7	Bhanapur	305	95	110	602	318	284	93	74	...	...	185	86	177	25
8	Beleswar	140	10	10	53	23	30	13	11	...	...	12	9	14	4
9	Bangurisamalak	43	12	13	98	47	51	...	...	...	...	24	11	30	...
10	Renchasasan	518	174	181	1,112	550	562	138	117	...	...	234	117	273	32
11	Purusandha	294	78	83	470	234	236	74	70	...	...	130	80	119	57
12	Bianla	258	58	73	421	209	212	34	41	...	...	100	20	124	13
13	Brahmanapada	200	25	34	181	96	85	29	20	...	...	43	9	53	...
14	Biswalsahi	302	63	77	430	225	205	38	25	...	...	137	41	135	1
15	Raerbazzar	41	94	126	629	296	333	37	45	...	...	150	67	128	4
16	Baulapada	357	91	119	672	336	336	105	83	...	...	170	59	196	9
17	Mathashahi	139	39	42	235	118	117	25	22	...	...	53	9	56	2
18	Garapada	266	26	30	219	103	116	5	5	...	...	56	17	62	...
19	Dekhata	294	130	146	992	497	495	22	21	...	...	288	114	281	3
20	Sunugoradi	252	58	69	425	210	215	44	34	...	...	132	75	113	6
21	Ankusipur	394	32	37	217	116	101	3	1	...	...	34	14	65	...
22	Kerandiabindha	204	26	31	190	83	107	4	4	...	...	33	37	56	...
23	Baramachhpur	543	223	240	1,350	669	681	70	75	...	...	275	93	353	25
24	Chhataharbegpatna	62	19	19	96	45	51	...	...	...	...	24	12	19	...
25	Sagadadeuli	73	32	32	196	89	107	13	22	...	...	39	12	53	...
26	Sagada	422	72	85	559	282	277	64	58	...	...	176	95	150	25
27	Chitra	139	21	26	128	60	68	49	60	...	...	24	5	33	3
28	Kanapur	464	85	106	624	322	302	32	30	...	...	223	132	171	...
29	Srimukh	166	56	81	425	219	206	33	36	...	...	118	66	129	10
30	Ratila	574	220	252	1,530	767	763	74	56	...	...	443	171	460	7

Contd.

L. C. No.	Workers																					
	I Cultivators		II Agricultural Labourers		III Livestock, Forestry, Fishing, Hunting and Plantations, Orchards and Allied activities		IV Mining and Quarrying		V Manufacturing, Processing, Servicing and Repairs (a) Household Industry		V Manufacturing, Processing, Servicing and Repairs (b) Other than Household Industry		VI Construction		VII Trade and Commerce		VIII Transport, Storage and Communications		IX Other Services		X Non-workers	
	M	F	M	F	M	F	M	F	M	F	M	F	M	F	M	F	M	F	M	F	M	F
1	17	18	19	20	21	22	23	24	25	26	27	28	29	30	31	32	33	34	35	36	37	38
13	18,484	186	7,948	2,480	270	20	1	...	956	151	232	13	143	...	774	23	168	...	2,590	199	27,574	55,380
1	26	...	39	1	...	...	...	...	...	...	...	...	...	...	...	...	...	...	...	...	38	114
2	170	5	120	...	...	...	...	...	36	...	7	...	1	...	18	...	2	...	33	...	315	715
3	60	...	26	...	...	...	...	...	1	4	...	...	...	...	...	...	...	...	5	1	50	187
4	208	4	32	5	...	...	...	...	6	...	4	...	...	...	3	...	...	...	10	1	284	529
5	48	...	66	39	...	...	...	...	...	...	...	...	...	...	...	...	1	...	17	...	99	175
6	63	1	56	11	...	...	...	...	...	...	...	...	...	...	6	...	...	...	7	1	138	217
7	102	2	54	21	2	...	...	...	3	...	...	...	...	...	7	...	1	...	8	2	141	259
8	1	1	5	3	...	...	...	...	3	...	...	...	...	...	...	...	...	...	5	...	9	26
9	29	...	...	...	...	...	...	...	...	...	...	...	...	...	...	...	1	...	...	...	17	51
10	101	...	136	31	...	...	...	...	13	...	2	...	2	...	...	...	...	..	19	1	277	530
11	58	12	46	44	3	...	...	...	...	...	...	...	...	...	3	...	...	...	9	1	113	179
12	90	1	33	8	...	...	...	...	...	...	...	...	...	...	...	...	...	...	1	4	85	199
13	18	...	19	...	...	...	...	...	...	...	...	...	1	...	4	...	...	...	11	...	43	85
14	71	...	41	...	5	...	...	...	...	...	...	...	...	...	2	...	2	...	14	1	90	204
15	36	...	16	...	...	...	...	...	20	...	1	...	1	...	19	...	2	...	33	4	168	329
16	131	3	48	6	6	...	...	...	...	...	1	...	...	...	...	...	1	...	9	...	140	327
17	33	...	19	2	...	...	...	...	...	..	1	...	...	...	2	...	...	...	1	...	62	115
18	60	...	2	...	...	...	...	...	...	...	...	...	...	...	...	...	...	...	...	...	41	116
19	214	1	50	1	...	...	...	...	...	...	2	...	...	...	3	...	1	...	11	1	216	492
20	55	4	37	...	1	...	...	...	...	1	...	...	...	...	...	...	3	...	17	1	97	209
21	42	...	23	...	...	...	...	...	...	...	...	...	...	...	...	...	...	...	...	...	51	101
22	52	...	...	...	...	...	...	...	...	...	1	...	1	...	1	...	...	...	1	...	27	107
23	205	4	114	15	4	...	...	...	7	4	1	1	1	...	7	...	...	...	14	1	316	656
24	15	...	4	...	...	...	...	...	...	...	...	...	...	...	...	...	...	...	...	...	26	51
25	34	...	16	...	...	...	...	...	...	...	...	...	...	...	1	...	...	...	2	...	36	107
26	137	24	1	...	7	...	...	...	1	1	...	...	...	...	...	...	...	...	4	...	132	252
27	9	...	24	3	...	...	...	...	...	...	...	...	...	...	...	...	...	...	...	...	27	65
28	146	...	4	...	...	...	...	...	2	...	2	...	...	...	3	...	1	...	13	...	151	302
29	87	2	32	8	...	...	...	...	...	...	1	...	...	...	5	...	...	...	4	...	90	196
30	229	...	186	5	8	1	...	...	6	...	3	1	...	...	7	...	...	...	21	...	307	756

Police Station—NIMAPARA

URBAN BLOCK/VILLAGEWISE PRIMARY CENSUS ABSTRACT

Tahsil—NIMAPARA

Location Code Number	Name of Village/Town/ Ward/Urban Block	Area of Village in acres and of Town/ Ward in Sq. Kms.	Occupied Residential Houses	No. of House-holds	Total Population (including Institutional and Houseless Population)			Scheduled Castes		Scheduled Tribes		Literate and Educated persons		Total Workers (I—IX)	
					P	M	F	M	F	M	F	M	F	M	F
1	2	3	4	5	6	7	8	9	10	11	12	13	14	15	16
31	Seulakhal	243	65	82	480	258	222	54	59	...	...	147	34	133	16
32	Rengallo	479	159	176	976	563	408	81	62	...	...	251	89	365	20
33	Dhamantira	166	69	86	577	270	307	42	29	...	...	139	91	143	15
34	Chhatahar	219	55	62	388	187	201	27	26	...	...	80	39	106	5
35	Hansapada	886	214	270	1,734	879	855	333	324	..	...	375	189	475	100
36	Chanarpada	34	36	39	229	113	116	69	67	...	...	57	25	63	7
37	Denuan	2,032	321	401	2,540	1,271	1,269	352	389	...	...	688	323	651	137
38	Bhatabandha	714	93	108	618	304	314	81	91	...	...	102	42	154	11
39	Murudi	57	21	22	121	59	62	27	36	...	...	19	1	31	...
40	Chhenua	1,122	194	209	1,277	657	620	163	167	..	...	282	92	369	4
41	Palasudha	127	34	43	251	131	120	65	54	...	...	65	25	72	20
42	Ranga	89	22	28	191	98	93	54	57	...	...	59	14	55	28
43	Bantugram	271	44	49	325	157	168	51	58	...	...	90	53	84	34
44	Miteipur	351	92	114	662	343	319	115	101	...	...	164	60	185	45
45	Bhilisasan	277	87	95	624	333	291	138	124	...	...	163	109	161	34
46	Vilideuli	522	118	118	848	411	437	102	121	...	...	197	75	233	21
47	Bhiligram	1,177	209	223	1,479	740	739	218	210	...	...	297	131	401	81
48	Nadhana	416	62	62	481	239	242	34	45	...	...	146	69	127	6
49	Lankabarimul	136	18	19	141	74	67	3	...	...	...	47	30	40	...
50	Olans	280	51	56	326	160	166	24	36	...	...	77	20	87	...
51	Tarahana	228	33	42	315	163	152	4	...	...	..	86	33	87	..
52	Andhati	193	23	23	168	91	77	20	13	...	...	51	8	51	...
53	Chhitikana	580	135	135	962	485	477	63	72	...	...	248	77	252	9
54	Mahal	149	45	45	345	173	172	15	14	...	...	77	19	88	...
55	Gadaitapokhar	8,251	239	275	1,859	911	948	199	224	...	...	423	131	532	102
56	Majhipada	29	12	12	87	44	43	...	...	...	...	28	19	20	...
57	Thakurapatna	54	48	54	324	156	168	...	...	5	...	85	26	75	2
58	Kalapanchan	197	79	90	540	278	262	72	81	...	...	88	20	170	31
59	Majhibrahmapur	103	113	115	740	357	383	50	53	...	...	191	47	184	26
60	Umamaheswarpur	153	42	42	282	131	151	26	31	...	...	73	33	82	6

Contd.

L.C. No.	Workers																					
	I Cultivators		II Agricultural Labourers		III Livestock, Forestry, Fishing, Hunting and Plantations, Orchards and Allied activities		IV Mining and Quarrying		V Manufacturing, Processing, Servicing and Repairs				VI Construction		VII Trade and Commerce		VIII Transport, Storage and Communications		IX Other Services		X Non-workers	
									(a) Household Industry		(b) Other than Household Industry											
	M	F	M	F	M	F	M	F	M	F	M	F	M	F	M	F	M	F	M	F	M	F
1	17	18	19	20	21	22	23	24	25	26	27	28	29	30	31	32	33	34	35	36	37	38
31	107	...	18	16	...	...	...	...	...	...	...	...	...	...	...	...	...	...	8	...	125	206
32	188	2	160	17	...	...	...	...	...	...	...	...	1	...	...	...	3	...	13	1	203	388
33	113	...	17	14	...	...	...	...	...	...	1	...	...	...	...	...	...	...	12	1	127	292
34	83	...	11	3	...	...	...	...	..	1	1	...	...	...	...	...	...	...	11	1	81	196
35	230	8	180	92	16	...	...	...	2	...	...	...	..	...	5	...	5	...	37	...	404	755
36	54	...	4	6	...	...	...	...	...	...	...	...	...	...	...	...	1	...	4	1	50	109
37	342	...	209	128	5	...	...	...	20	1	1	1	...	...	8	...	6	...	60	7	620	1,132
38	93	...	41	9	...	...	...	...	6	1	...	1	1	...	1	...	...	...	12	...	150	303
39	24	...	7	...	...	...	...	..	...	...	...	...	...	...	...	...	...	...	...	...	28	62
40	248	1	99	...	5	1	...	...	11	...	...	...	...	...	1	...	...	...	5	2	288	616
41	28	...	40	20	...	...	...	...	1	...	...	...	...	...	2	...	...	...	1	...	59	100
42	19	...	27	28	...	...	...	..	...	...	...	...	..	...	...	...	...	...	9	...	43	65
43	32	...	36	33	...	...	...	...	...	...	...	...	...	...	1	...	2	...	13	1	73	134
44	123	...	36	45	4	...	...	...	...	...	2	...	...	...	2	..	...	...	18	...	158	274
45	98	...	48	32	...	...	...	...	...	...	...	...	1	...	...	...	...	...	14	2	172	257
46	155	...	71	21	...	...	...	...	3	...	...	...	...	...	...	...	1	...	3	...	178	416
47	241	3	139	77	...	...	...	...	1	1	1	...	...	...	2	...	2	...	15	...	339	658
48	96	...	21	6	...	...	...	...	...	...	2	...	...	...	...	...	...	...	8	...	112	236
49	33	...	7	...	...	...	...	...	..	...	...	...	..	...	...	...	...	...	...	...	34	67
50	60	...	22	...	...	...	...	...	...	...	...	...	...	...	...	...	...	...	5	...	73	166
51	71	...	5	...	...	...	...	...	...	...	...	...	...	...	1	...	...	...	10	...	76	152
52	51	...	...	...	...	...	...	...	...	...	...	...	...	...	...	...	...	...	..	...	40	77
53	217	1	32	8	...	...	...	...	1	...	...	...	...	...	...	...	...	...	2	...	233	468
54	79	...	8	...	...	...	...	...	...	...	...	...	...	...	...	...	...	...	1	...	85	172
55	304	...	169	81	5	...	...	...	33	18	1	...	...	...	4	...	...	...	16	3	379	846
56	11	...	2	...	1	..	...	...	...	...	...	...	...	...	1	...	...	...	5	...	24	43
57	11	...	6	2	...	...	...	...	44	...	...	...	...	...	6	...	...	...	8	...	81	166
58	44	...	17	...	9	3	...	...	4	8	3	7	1	...	23	6	...	...	69	7	108	231
59	44	...	132	14	...	1	...	...	2	10	...	...	...	...	...	1	...	...	6	...	173	357
60	62	...	15	6	...	...	...	...	...	...	...	...	...	...	1	...	...	...	4	...	49	145

URBAN BLOCK/VILLAGEWISE PRIMARY CENSUS ABSTRACT

Police Station—NIMAPARA

Tahsil—NIMAPARA

Location Code Number	Name of Village/Town/ Ward/Urban Block	Area of Village in acres and of Town/ Ward in Sq. Kms.	Occupied Residential Houses	No. of House-holds	Total Population (including Institutional and Houseless Population)			Scheduled Castes		Scheduled Tribes		Literate and Educated persons		Total Workers (I—IX)	
					P	M	F	M	F	M	F	M	F	M	F
1	2	3	4	5	6	7	8	9	10	11	12	13	14	15	16
61	Kaduapada	97				Uninhabited									
62	Naraharipur	148	3	4	28	13	15	13	15	...	...	1	...	8	...
63	Sankhapada	73	4	5	33	15	18	4	9	...	...	5	...	8	...
64	Garhjhinkiria	581	94	105	672	354	318	24	25	...	...	122	26	181	1
65	Gabindadur	104	20	25	162	81	81	29	35	...	...	29	5	42	...
66	Bhadar	112	72	72	396	203	193	35	29	...	...	128	59	97	...
67	Bisimatri	88	33	46	275	137	138	8	9	...	...	83	43	71	1
68	Kantila	203	15	15	115	59	56	11	12	...	...	33	8	36	...
69	Gopalpur	215	40	40	216	102	114	52	46	...	...	50	37	38	1
70	Nuagan	20	12	14	86	46	40	15	12	...	...	17	8	22	1
71	Ampar	693	110	130	758	388	370	61	51	...	...	204	114	199	32
72	Janra	120	26	32	216	112	104	47	47	...	...	56	21	63	
73	Lankapada	208	36	37	204	98	106	19	21	...	...	59	24	59	15
74	Oropat	257	64	71	378	179	199	77	78	...	...	84	49	100	52
75	Brahmakundi	171	82	86	393	212	181	21	27	...	...	136	46	130	28
76	Sudhabarimul	276	77	77	434	219	215	109	112	...	...	83	23	125	20
77	Ainsamul	124	25	28	158	82	76	68	66	...	...	38	7	45	2
78	Dundikera	207	30	30	204	109	95	24	26	...	...	58	15	64	...
79	Srikoili	178	36	36	200	98	102	32	29	...	...	43	16	56	3
80	Agarkothabad	407	207	223	1,235	614	621	128	131	...	...	308	115	340	15
81	Tulasipur	236	154	162	800	395	405	143	157	...	...	174	92	195	32
82	Handiapada	54	9	9	34	20	14	20	14	...	...	1	...	12	7
83	Sanahuli	75	16	19	107	46	61	19	22	...	...	23	21	31	...
84	Bhanapur	74	14	16	120	53	67	1	1	...	...	26	9	28	1
85	Belpada	77				Uninhabited									
86	Chhabatia	113	11	11	69	35	34	1	5	...	...	8	2	20	...
87	Chahata	89	26	27	200	112	88	26	21	...	...	42	12	75	1
88	Chaurasi	434	83	89	553	266	287	48	50	...	...	115	64	130	9
89	Agarasasan	215	53	53	248	115	133	56	52	...	...	51	33	59	5
90	Garhamarprasad	94	62	64	380	186	194	61	60	...	...	116	52	96	18

Contd.

L.C. No.	Workers																				Non-workers	
	I Cultivators		II Agricultural Labourers		III Livestock, Forestry, Fishing, Hunting and Plantations, Orchards and Allied activities		IV Mining and Quarrying		V Manufacturing, Processing, Servicing and Repairs (a) Household Industry		V (b) Other than Household Industry		VI Construction		VII Trade and Commerce		VIII Transport, Storage and Communications		IX Other Services			
	M	F	M	F	M	F	M	F	M	F	M	F	M	F	M	F	M	F	M	F	M	F
1	17	18	19	20	21	22	23	24	25	26	27	28	29	30	31	32	33	34	35	36	37	38
61											Uninhabited											
62	2	...	6	...	...	...	...	...	...	...	...	...	...	...	...	...	...	...	...	...	5	15
63	5	...	2	...	...	...	...	...	...	...	...	...	...	...	...	...	...	...	1	..	7	18
64	147	...	11	1	...	...	...	...	...	...	5	...	12	...	1	...	1	...	4	...	173	317
65	22	...	19	...	...	...	...	...	...	...	...	...	...	...	1	...	...	...	...	...	39	81
66	53	...	19	...	...	...	...	...	9	...	...	...	...	...	2	...	1	...	13	...	106	193
67	68	1	...	...	...	...	...	...	...	...	...	...	...	...	...	...	...	...	3	...	66	137
68	22	...	11	...	...	...	...	...	...	...	...	...	...	...	...	...	...	...	3	...	23	56
69	24	1	4	...	...	...	...	...	1	...	...	...	...	...	...	...	...	...	9	...	64	113
70	14	...	7	1	...	...	...	...	...	...	...	...	1	...	...	...	...	...	...	...	24	39
71	129	...	41	30	7	...	...	...	1	...	2	...	...	...	1	...	...	...	18	2	189	338
72	62	...	1	...	...	..	...	...	...	...	...	...	...	...	...	...	...	...	...	..	49	104
73	30	1	14	10	3	3	...	...	7	...	...	...	1	...	1	...	1	...	2	1	39	91
74	40	3	31	44	7	3	...	...	5	...	2	...	...	...	3	...	1	...	11	2	79	147
75	35	2	6	7	5	1	...	...	14	8	5	1	5	...	21	...	6	...	33	9	82	153
76	63	...	61	18	...	...	...	...	...	...	...	...	...	...	...	2	...	...	1	...	94	195
77	27	...	15	2	...	...	...	...	...	...	...	...	...	...	...	...	...	...	3	...	37	74
78	58	.	6	...	...	...	...	...	...	...	...	...	...	...	...	...	...	...	...	...	45	95
79	35	...	16	2	...	...	...	...	...	...	...	...	...	...	...	...	...	...	5	1	42	99
80	164	...	139	12	...	...	...	...	14	...	1	...	...	...	1	1	...	...	21	2	274	606
81	74	...	44	24	...	...	...	...	39	6	...	...	...	...	13	1	1	...	24	1	200	373
82	...	...	12	6	...	...	...	...	...	...	...	...	...	...	...	...	...	...	..	1	8	7
83	12	...	15	...	...	...	...	...	1	...	...	...	...	...	...	...	...	..	3	...	15	61
84	24	...	2	...	...	...	...	...	1	...	...	...	...	...	...	...	...	..	1	1	25	66
85											Uninhabited											
86	7	...	13	...	...	...	...	...	...	...	...	...	...	...	...	...	...	...	...	...	15	34
87	27	...	13	...	...	...	...	...	...	...	...	...	...	...	...	...	...	...	35	1	37	87
88	91	...	23	8	...	...	...	...	...	...	...	...	...	...	...	...	...	...	16	1	136	278
89	30	1	28	4	...	...	...	...	...	...	...	...	...	...	...	...	...	...	1	...	56	128
90	59	...	31	16	...	...	...	...	...	...	...	...	1	...	...	...	1	...	4	2	90	176

URBAN BLOCK/VILLAGEWISE PRIMARY CENSUS ABSTRACT

Police Station—NIMAPARA

Tahsil—NIMAPARA

Location Code Number	Name of Village/Town/ Ward/Urban Block	Area of Village in acres and of Town/ Ward in Sq. Kms.	Occupied Residential Houses	No. of House-holds	Total Population (including Institutional and Houseless Population)			Scheduled Castes		Scheduled Tribes		Literate and Educated persons		Total Workers (I—IX)	
					P	M	F	M	F	M	F	M	F	M	F
1	2	3	4	5	6	7	8	9	10	11	12	13	14	15	16
91	Oragan	661	82	105	608	312	296	41	39	...	...	181	82	167	12
92	Jalachhatra	149	12	19	107	50	57	..	...	...	...	29	21	28	1
93	Tentuliguan	366	109	111	678	343	335	23	24	...	...	153	76	178	11
94	Ataihura	265	40	44	260	126	134	6	6	...	...	57	26	64	...
95	Balunk	336	59	66	481	233	248	23	30	...	...	89	45	129	...
96	Kharoda	177	8	12	83	41	42	8	10	...	...	16	7	23	...
97	Sudarakh	134	16	16	109	55	54	22	22	..	...	30	9	22	...
98	Alakunda	270	22	22	181	92	89	8	4	...	...	36	10	42	...
99	Chhanijang	422	40	43	289	154	135	31	32	1	...	89	53	79	2
100	Begunia	151	15	18	162	74	88	3	4	...	...	40	33	34	1
101	Keutasalada	172	37	39	256	131	125	39	37	...	...	43	19	64	...
102	Chakorada	209	19	20	173	84	89	1	...	...	...	31	22	50	1
103	Tampalo	217	41	41	281	143	138	22	21	...	...	70	29	86	15
104	Basantapur	257	36	38	287	144	143	...	...	...	...	98	44	84	...
105	Jajalpur	103	30	30	238	120	118	14	18	...	...	94	26	59	5
106	Kontia	439	46	46	316	176	140	53	41	...	...	117	57	100	11
107	Panchumail	58				Uninhabited									
108	Kanhupur	144	20	20	189	92	97	...	...	...	...	61	14	43	...
109	Singharpur	154	2	3	17	9	8	5	5	...	...	4	...	4	...
110	Analapur	110	20	22	110	57	53	10	10	...	...	35	8	33	2
111	Bhogasalada	188	46	57	356	186	170	85	75	...	...	108	40	93	27
112	Podana	128	24	32	236	122	114	50	49	...	...	69	16	58	24
113	Tuansahi	129	19	25	198	103	95	10	5	...	...	58	15	55	3
114	Jhampugram	136	1	3	16	7	9	...	...	...	...	6	8	3	...
115	Sanirikilo	173	17	24	140	67	73	20	18	...	...	36	20	37	9
116	Badarikila	395	69	93	534	267	267	157	154	...	...	124	63	135	52
117	Ansal	711	121	140	872	417	455	141	147	...	...	222	129	232	66
118	Bishnupur	1,262	365	379	2,310	1,213	1,097	370	341	...	...	535	211	547	118
119	Nimapada	30	142	158	969	493	476	9	15	...	...	309	186	166	1
120	Sarbapada	490	97	108	699	377	322	149	130	...	...	223	76	213	1

Contd.

L.C. No.	Workers																					
	I Cultivators		II Agricultural Labourers		III Livestock, Forestry, Fishing, Hunting and Plantations, Orchards and Allied activities		IV Mining and Quarrying		V Manufacturing, Processing, Servicing and Repairs				VI Construction		VII Trade and Commerce		VIII Transport, Storage and Communications		IX Other Services		X Non-workers	
									(a) Household Industry		(b) Other than Household Industry											
	M	F	M	F	M	F	M	F	M	F	M	F	M	F	M	F	M	F	M	F	M	F
1	17	18	19	20	21	22	23	24	25	26	27	28	29	30	31	32	33	34	35	36	37	38
91	112	...	27	11	...	...	...	...	10	...	...	...	1	...	9	...	...	...	8	1	145	284
92	22	1	4	...	..	...	...	...	1	...	...	...	...	...	...	...	...	...	1	...	22	56
93	120	...	37	11	1	...	...	...	1	...	4	...	1	...	1	...	3	...	10	...	165	324
94	58	...	3	...	...	...	..	...	..	...	2	...	...	...	..	...	...	...	1	...	62	134
95	117	...	6	...	...	...	..	...	...	...	1	..	2	...	2	...	1	...	...	...	104	248
96	19	...	4	...	...	...	...	...	...	...	...	...	...	...	...	...	...	...	...	...	18	42
97	21	...	1	...	...	...	...	...	...	...	...	...	...	...	...	...	...	...	..	...	33	54
98	35	...	3	...	...	...	...	...	...	...	...	...	...	...	...	...	...	...	4	...	50	89
99	73	...	2	..	...	...	...	...	...	...	...	...	...	...	...	...	...	...	4	2	75	133
100	19	...	12	...	...	...	...	...	...	...	...	...	...	...	...	...	...	...	3	1	40	87
101	36	...	18	...	...	...	...	...	1	...	1	...	1	...	...	...	...	..	7	...	67	125
102	41	...	3	...	...	...	...	...	2	...	...	...	...	...	...	...	...	...	4	1	34	88
103	53	2	17	13	...	...	...	...	6	...	...	...	...	...	2	...	...	...	8	...	57	123
104	78	..	3	...	...	...	...	...	..	...	...	...	...	...	...	...	...	...	3	...	60	143
105	47	2	10	3	...	...	...	...	...	...	...	...	...	...	...	...	...	...	2	...	61	113
106	40	...	59	11	...	...	...	...	...	...	...	...	...	...	1	...	...	...	...	...	76	129
107	Uninhabited																					
108	40	...	3	...	...	...	...	...	...	...	...	...	...	...	...	...	...	...	...	...	49	97
109		...	4	...	...	...	...	...	...	...	...	...	...	...	...	...	...	...	...	...	5	8
110	22	...	9	2	...	...	...	...	...	...	...	...	...	...	...	...	1	...	1	...	24	51
111	49	2	34	25	1	...	...	...	...	...	...	...	...	...	...	...	1	...	8	...	93	143
112	45	...	12	24	...	...	...	...	...	...	...	...	...	...	...	...	...	...	1	...	64	90
113	45	...	7	3	...	...	...	...	...	...	...	...	1	...	...	...	1	...	1	...	48	92
114	3	...	...	...	...	...	...	...	...	...	...	...	...	...	...	...	...	...	...	...	4	9
115	24	...	6	6	...	...	...	...	5	2	..	...	...	...	1	...	...	...	1	1	30	64
116	93	3	39	49	...	...	...	...	...	...	1	...	...	...	1	...	...	...	1	...	132	215
117	137	6	83	59	...	...	...	...	..	...	...	...	1	...	3	...	...	...	8	1	185	389
118	199	...	215	109	2	1	...	...	17	1	9	...	5	...	13	...	3	...	84	7	666	979
119	4	...	3	...	4	...	...	..	41	...	12	...	3	...	80	...	...	...	19	1	327	475
120	74	...	90	...	...	...	...	...	18	...	4	...	12	...	8	...	...	...	7	1	164	321

URBAN BLOCK/VILLAGEWISE PRIMARY CENSUS ABSTRACT

Police Station—NIMAPARA

Tahsil—NIMAPARA

Location Code Number	Name of Village/Town/ Ward/Urban Block	Area of Village in acres and of Town/ Ward in Sq. Kms.	Occupied Residential Houses	No. of House-holds	Total Population (including Institutional and Houseless Population)			Scheduled Castes		Scheduled Tribes		Literate and Educated persons		Total Workers (I—IX)	
					P	M	F	M	F	M	F	M	F	M	F
	2	3	4	5	6	7	8	9	10	11	12	13	14	15	16
121	Dhirapur	277	90	98	624	311	313	117	120	...	...	168	96	147	1
122	Jogeswarpur	300	56	67	456	230	226	56	46	...	...	83	30	122	1
123	Gadatusian	216	27	28	188	107	81	...	...	...	...	42	14	57	...
124	Patapur	1,582	666	717	4,063	2,176	1,887	438	415	...	...	1,306	546	1,065	173
125	Bhobanipur	441	137	139	811	432	379	93	91	...	...	245	149	218	45
126	Andhia	1,112	373	387	2,161	1,076	1,085	253	266	...	...	600	366	502	98
127	Alandi	213	29	39	272	131	141	18	28	...	...	77	43	72	5
128	Uhang	106	36	40	267	135	132	72	65	...	...	56	38	63	19
129	Guharkiri	478	73	80	487	221	266	58	64	...	...	106	47	130	1
130	Kuansh	316	48	60	380	175	205	40	41	...	...	83	45	110	1
131	Taradapada	305	61	70	403	200	203	21	24	...	...	106	58	99	...
132	Antuar	687	135	137	1,031	502	529	139	145	...	...	270	149	274	22
133	Indal	197	16	20	139	71	68	8	8	...	...	42	20	37	...
134	Bhantigram	150	49	52	341	180	161	53	47	...	...	52	26	100	21
135	Bijipur	517	105	124	750	373	377	83	77	...	...	204	121	181	...
136	Kotaranga	106	8	13	88	46	42	...	...	...	...	31	13	26	...
137	Amaranga	581	94	100	702	361	341	52	47	...	...	202	103	177	1
138	Tihula	301	35	37	358	187	171	41	37	...	...	103	43	88	1
139	Ola	351	87	108	711	360	351	34	36	...	...	244	127	213	2
140	Botel	91	8	8	66	36	30	...	...	...	...	22	5	20	...
141	Badagan	234	34	44	310	153	157	12	12	...	...	87	44	90	1
142	Nilgankhandaheta	139	18	18	141	68	73	...	...	...	...	39	8	35	...
143	Nahantara	437	73	121	711	347	364	28	26	...	...	214	125	177	2
144	Budhel	176	22	27	182	88	94	55	62	...	...	29	9	57	38
145	Pateligan	195	36	36	262	139	123	23	20	...	...	73	20	65	5
146	Kopinda	108	26	26	201	96	105	...	...	...	...	61	23	50	...
147	Kaijanga	118				Uninhabited									
148	Dhaleswar	504	72	87	627	302	325	116	122	2	...	125	79	192	73
149	Dhaleswardeuli	58				Uninhabited									
150	Orakhanda	82	8	8	63	34	29	...	...	...	...	18	9	18	...

Contd.

L.C. No.	Workers I Cultivators M	F	II Agricultural Labourers M	F	III Livestock, Forestry, Fishing, Hunting and Plantations, Orchards and Allied activities M	F	IV Mining and Quarrying M	F	V Manufacturing, Processing, Servicing and Repairs (a) Household Industry M	F	(b) Other than Household Industry M	F	VI Construction M	F	VII Trade and Commerce M	F	VIII Transport, Storage and Communications M	F	IX Other Services M	F	X Non-workers M	F
1	17	18	19	20	21	22	23	24	25	26	27	28	29	30	31	32	33	34	35	36	37	38
121	44	...	94	...	...	...	...	...	...	...	...	...	...	...	...	...	2	...	7	1	164	312
122	88	1	26	...	...	...	...	...	2	...	...	...	2	...	2	...	...	...	2	...	108	225
123	50	...	3	...	...	...	...	...	...	...	...	...	...	...	...	...	...	...	4	...	50	81
124	289	4	165	121	14	...	...	...	79	11	46	...	15	...	109	4	23	...	325	33	1,111	1,714
125	70	2	48	38	43	...	...	...	...	1	...	...	19	...	...	...	2	...	36	4	214	334
126	218	3	105	80	11	...	..	...	12	1	20	...	10	...	26	1	5	...	95	13	574	987
127	56	...	8	5	...	...	...	...	...	...	...	...	...	...	1	...	...	...	7	...	59	136
128	29	...	24	17	...	...	...	...	...	...	...	...	...	...	3	...	...	...	7	2	72	113
129	92	...	17	...	...	...	...	...	1	...	1	...	...	...	1	...	1	...	17	1	91	265
130	62	...	21	1	3	...	...	...	2	...	...	...	...	...	1	...	...	...	21	...	65	204
131	55	...	10	...	3	...	...	...	3	...	2	...	...	...	1	...	3	...	22	...	101	203
132	174	...	79	20	1	...	...	...	1	2	1	...	...	...	1	...	...	...	17	...	228	507
133	28	...	7	...	...	...	...	...	...	...	2	...	...	...	...	...	...	...	...	...	34	68
134	54	...	37	16	...	...	...	...	8	5	1	...	...	...	...	...	...	...	...	...	80	140
135	108	...	50	...	...	...	...	...	...	...	...	...	1	...	3	...	4	...	15	...	192	377
136	25	...	1	...	...	...	...	...	...	...	...	...	...	...	...	...	...	...	...	...	20	42
137	141	...	22	1	...	...	...	...	...	...	3	...	...	...	...	...	1	...	10	...	184	340
138	82	1	4	...	...	...	..	...	...	...	...	...	...	...	...	..	...	...	2	...	99	170
139	158	...	16	...	...	...	...	...	19	...	...	...	...	...	1	...	2	...	17	2	147	349
140	18	...	1	...	...	...	...	...	...	...	...	...	...	...	...	...	...	...	1	...	16	30
141	73	...	6	1	...	...	...	...	2	...	...	...	1	...	2	...	1	...	5	...	63	156
142	34	...	...	...	...	...	...	...	...	...	...	...	...	...	...	...	...	...	1	...	33	73
143	160	...	1	2	...	...	...	...	1	...	...	...	...	...	...	...	2	...	13	...	170	362
144	13	...	42	38	...	...	...	...	...	...	...	...	...	...	...	...	...	...	2	...	31	56
145	45	...	5	5	...	...	...	...	...	...	...	...	...	...	...	...	...	...	15	...	74	118
146	48	...	...	...	...	...	...	...	...	...	...	...	...	...	...	...	1	...	1	...	46	105
147										Uninhabited												
148	72	1	103	70	...	...	...	...	...	...	...	...	...	...	...	...	1	...	16	2	110	252
149										Uninhabited												
150	17	...	1	...	...	...	...	...	...	...	...	...	...	...	...	...	...	...	...	...	16	29

Police Station—NIMAPARA

URBAN BLOCK/VILLAGEWISE PRIMARY CENSUS ABSTRACT

Tahsil—NIMAPARA

Location Code Number	Name of Village/Town/ Ward/Urban Block	Area of Village in acres and of Town/ Ward in Sq. Kms.	Occupied Residential Houses	No. of House-holds	Total Population (including Institutional and Houseless Population)			Scheduled Castes		Scheduled Tribes		Literate and Educated persons		Total Workers (I—IX)	
					P	M	F	M	F	M	F	M	F	M	F
1	2	3	4	5	6	7	8	9	10	11	12	13	14	15	16
151	Dahijanga	454	50	75	497	256	241	37	28	...	...	144	75	135	2
152	Nambilo	230	67	67	384	200	184	42	38	...	...	104	53	111	2
153	Orila	127	26	38	297	152	145	11	13	...	...	99	41	93	...
154	Ekamakana	236	41	49	315	149	166	4	4	...	...	105	54	89	...
155	Olikana	150	45	53	319	161	158	44	44	...	...	108	34	93	9
156	Kusinga	245	74	97	582	313	269	62	55	...	...	189	60	195	9
157	Manijang	522	126	142	934	458	476	65	64	...	...	280	131	280	32
158	Taltanla	329	57	57	377	204	173	27	15	...	...	132	60	106	14
159	Alanda	660	179	179	1,198	586	612	129	156	1	...	349	187	351	...
160	Nijagakassati	116	37	39	223	102	121	55	70	...	...	51	38	59	28
161	Tarabanga	154	28	28	202	104	98	19	21	...	...	44	17	58	9
162	Badasurubila	622	120	138	917	451	466	48	47	...	...	241	111	250	...
163	Garhatarihu	720	112	123	911	446	465	121	119	...	...	256	147	228	26
164	Sanasurubila	58	12	12	71	35	36	8	12	...	...	12	8	20	...
165	Balipada	133	27	27	220	99	121	44	58	...	...	40	18	50	19
166	Kasiasasan	258	56	59	383	173	210	67	70	...	...	106	45	93	...
167	Resinga	500	130	130	899	440	459	78	86	...	...	227	94	266	30
168	Durgapur	313	61	69	479	228	251	30	38	...	...	130	67	128	...
169	Torihanbandh	461	109	126	879	450	429	24	23	...	...	260	99	249	...
170	Juanlo	175	34	38	281	142	139	9	9	...	...	55	21	85	...
171	Porakana	284	40	49	385	198	187	49	47	...	...	101	35	108	...
172	Bhuan	99	18	25	171	91	80	1	...	...	...	47	9	57	...
173	Haripur	293	66	73	526	255	271	44	51	...	...	127	75	153	23
174	Renchakhelar	165	46	46	282	132	150	22	28	...	...	63	27	79	...
175	Kuanarpur	487	76	85	538	269	269	11	11	...	...	165	75	169	7
176	Bhagabatipur	781	104	115	725	378	347	117	100	...	...	189	73	231	44
177	Bangurisasasan	303	70	75	413	214	199	71	61	...	...	107	31	122	33
178	Ugreswardeuli	157	16	18	110	50	60	..	...	...	...	26	11	28	2
179	Sainsasasan	846	223	247	1,586	841	745	256	256	...	...	384	164	470	72
180	Kasipur	111	30	30	175	92	83	2	4	...	...	61	29	47	3

Contd.

L.C. No.	Workers																					
	I Cultivators		II Agricultural Labourers		III Livestock, Forestry, Fishing, Hunting and Plantations, Orchards and Allied activities		IV Mining and Quarrying		V Manufacturing, Processing, Servicing and Repairs				VI Construction		VII Trade and Commerce		VIII Transport, Storage and Communications		IX Other Services		X Non-workers	
									(a) Household Industry		(b) Other than Household Industry											
	M	F	M	F	M	F	M	F	M	F	M	F	M	F	M	F	M	F	M	F	M	F
1	17	18	19	20	21	22	23	24	25	26	27	28	29	30	31	32	33	34	35	36	37	38
151	104	1	24	1	...	...	...	...	...	...	...	...	...	...	1	...	1	...	5	...	121	239
152	78	1	15	...	...	...	...	...	1	...	...	...	...	...	1	...	...	...	16	1	89	182
153	78	...	8	...	...	...	...	...	...	...	...	...	...	...	2	...	1	..	4	...	59	145
154	74	...	6	...	...	...	...	...	...	...	1	...	...	...	2	...	...	...	6	...	60	166
155	76	...	10	9	...	...	...	...	...	...	1	...	1	...	2	...	...	...	3	...	68	149
156	104	...	30	8	4	...	...	...	12	...	2	...	1	...	9	...	...	...	33	1	118	260
157	199	...	44	29	6	1	...	...	5	1	...	...	...	...	1	...	2	...	23	1	178	444
158	57	3	21	7	3	...	...	...	5	4	...	...	3	...	5	...	..	...	12	...	98	159
159	235	...	74	...	4	...	...	...	6	...	1	...	...	...	3	...	2	...	26	...	235	612
160	20	...	31	28	...	...	...	...	...	...	1	...	...	...	...	...	1	...	6	...	43	93
161	41	...	7	9	1	...	...	...	...	...	...	...	...	...	1	...	...	...	8	...	46	89
162	86	...	150	...	...	...	...	...	3	...	1	...	...	...	2	...	...	...	8	...	201	466
163	129	1	60	25	1	...	...	...	4	...	6	...	...	...	2	...	2	...	24	...	218	439
164	16	...	1	...	...	...	...	...	1	...	...	...	...	...	...	...	1	...	1	...	15	36
165	24	...	23	19	...	...	...	...	...	...	...	...	...	...	1	...	...	...	2	...	49	102
166	60	...	31	...	...	...	...	...	...	...	...	...	...	...	...	...	...	...	2	..	80	210
167	204	...	50	30	...	...	...	...	...	...	...	...	1	...	1	...	2	...	8	...	174	429
168	99	...	9	...	...	...	...	...	1	...	..	...	...	...	4	...	1	...	14	...	100	251
169	235	...	1	...	2	...	...	...	5	...	...	...	...	...	2	...	...	...	4	...	201	429
170	55	...	25	...	...	...	...	...	...	...	1	...	...	...	4	...	...	...	...	...	57	139
171	83	...	22	...	...	...	...	...	...	...	...	...	...	...	3	...	...	...	...	...	90	187
172	50	...	...	...	1	...	...	...	...	...	4	...	...	...	1	...	...	...	1	...	34	80
173	105	...	42	22	...	...	...	...	...	..	...	...	...	...	1	...	1	...	4	1	102	248
174	48	...	26	...	...	..	...	...	1	...	...	...	1	...	1	...	1	...	1	...	53	150
175	142	...	19	7	...	...	...	...	...	...	...	...	...	...	...	...	...	...	8	...	100	262
176	143	...	65	33	1	...	...	...	3	5	...	...	...	...	1	...	...	...	18	6	147	303
177	34	...	33	19	1	...	...	...	39	6	...	1	...	...	...	...	...	...	15	7	92	166
178	...	1	16	...	...	...	...	..	...	...	...	...	4	...	...	...	...	...	8	1	22	58
179	241	1	155	59	1	...	...	...	11	11	2	...	...	...	10	...	4	...	46	1	371	673
180	38	...	6	2	...	...	...	...	...	...	...	...	...	...	1	...	...	...	2	1	45	80

URBAN BLOCK/VILLAGEWISE PRIMARY CENSUS ABSTRACT

Police Station—NIMAPARA Tahsil—NIMAPARA

Location Code Number	Name of Village/Town/ Ward/Urban Block	Area of Village in acres and of Town/ Ward in Sq. Kms.	Occupied Residential Houses	No. of House-holds	Total Population (including Institutional and Houseless Population)			Scheduled Castes		Scheduled Tribes		Literate and Educated persons		Total Workers (I—IX)	
					P	M	F	M	F	M	F	M	F	M	F
1	2	3	4	5	6	7	8	9	10	11	12	13	14	15	16
181	Mamadalachak	17			Uninhabited										
182	Gopinathpur	568	126	133	791	401	390	84	93	...	...	226	70	245	2
183	Terahalpatna	211	93	93	606	308	298	35	23	...	...	134	36	164	3
184	Nuagopalpur	9	51	58	339	168	171	...	...	...	...	90	13	73	...
185	Balanga	1,388	558	603	3,315	1,685	1,630	198	184	...	...	906	378	947	40
186	Kaliapada	158	47	52	307	147	160	44	53	...	...	79	39	78	10
187	Tarebolsasan	430	82	82	524	270	254	50	54	...	...	130	43	149	9
188	Dandipur	141	60	66	367	187	180	7	13	...	...	118	50	92	3
189	Beroboi	433	128	138	779	392	387	116	123	...	...	161	47	205	30
190	Purunabalanga	103	36	37	234	120	114	23	18	...	...	58	7	67	1
191	Brahmanachandpur	103	32	33	194	92	102	34	40	...	...	25	14	51	21
192	Uchhupur	368	101	110	633	324	309	33	42	...	...	135	49	170	10
193	Naruda	243	56	63	350	171	179	...	...	...	...	87	33	93	...
194	Sahadapada	74	42	44	234	111	123	23	27	...	...	68	44	48	11
195	Parbatipur	659	179	197	1,194	594	600	80	98	...	...	271	117	327	24
196	Madhyasahi	82	27	35	222	108	114	10	11	...	...	41	9	58	..
197	Bercha	57	14	16	94	51	43	2	5	...	...	19	6	25	3
198	Brahmankhandi	143	46	55	391	186	205	32	34	...	...	75	32	93	1
199	Sandhagarara	162	21	21	125	60	65	4	4	...	...	35	14	31	...
200	Dasapurusatamapur	129	37	43	317	164	153	29	25	...	...	80	38	87	8
201	Brahmanchandapurpatna	74	11	12	96	46	50	9	11	...	...	21	6	21	...
202	Ghadak	118	34	34	180	88	92	24	21	...	...	32	13	52	...
203	Nuasantha	551	125	127	707	321	356	87	74	...	...	179	103	178	2
204	Kolhana	381	124	130	822	402	420	179	178	...	...	156	72	202	5
205	Kaniakuda	29	1	3	14	6	8	5	8	...	...	...	...	3	2
206	Garachandpur	712	225	257	1,539	767	772	140	133	...	...	358	145	404	27
207	Bandhapadadaspurusottamapur	66	5	5	29	15	14	2	3	...	...	3	1	9	...
208	Kotakusanga	293	68	74	583	291	292	42	50	...	...	103	36	150	5
209	Beruhansasan	317	46	51	307	148	159	37	34	...	...	64	29	87	5
210	Saderia	218	44	46	387	204	183	10	10	...	...	102	47	104	2

Contd.

L. C. No.	Workers I Cultivators		II Agricultural Labourers		III Livestock, Forestry, Fishing, Hunting and Plantations, Orchards and Allied activities		IV Mining and Quarrying		V Manufacturing, Processing, Servicing and Repairs (a) Household Industry		V (b) Other than Household Industry		VI Construction		VII Trade and Commerce		VIII Transport, Storage and Communications		IX Other Services		X Non-workers	
	M	F	M	F	M	F	M	F	M	F	M	F	M	F	M	F	M	F	M	F	M	F
1	17	18	19	20	21	22	23	24	25	26	27	28	29	30	31	32	33	34	35	36	37	38
181									Uninhabited													
182	70	...	124	2	...	...	...	...	28	...	...	...	1	...	6	...	...	...	16	...	156	388
183	91	2	38	...	1	...	...	...	27	...	...	...	...	...	1	1	...	...	6	...	144	295
184	31	...	15	...	...	...	...	...	2	...	7	...	1	...	10	...	3	...	4	...	95	171
185	380	6	162	21	23	...	1	...	101	7	19	...	8	...	129	1	3	...	121	5	738	1,590
186	42	...	31	10	...	...	...	...	...	...	...	...	...	...	...	...	...	...	5	...	69	150
187	120	...	20	9	...	...	...	...	...	...	...	...	...	...	2	...	...	...	7	...	121	245
188	30	...	45	2	...	...	1	...	1	...	...	...	...	...	...	...	1	...	14	1	95	177
189	142	6	39	20	...	...	...	...	13	2	...	...	...	...	...	1	1	...	10	1	187	357
190	41	...	20	...	...	1	...	...	2	...	...	...	...	...	2	...	...	...	2	...	53	113
191	26	...	22	21	...	...	...	...	...	...	...	...	...	...	...	...	...	...	3	...	41	81
192	99	...	51	10	3	...	...	...	1	...	...	...	1	...	1	...	...	...	14	...	154	299
193	74	...	17	...	...	...	...	...	1	...	...	...	...	...	...	...	...	...	1	...	78	179
194	10	...	20	8	..	...	...	...	3	..	...	...	...	...	4	1	1	...	10	2	63	112
195	246	2	41	10	2	...	...	...	13	7	...	...	...	...	3	...	...	...	22	5	267	576
196	45	...	6	...	...	...	...	...	...	...	...	...	...	...	2	...	...	...	5	...	50	114
197	22	...	2	3	...	...	...	...	...	...	...	...	...	...	...	...	...	...	1	...	26	40
198	64	1	23	...	1	...	...	...	...	...	...	...	...	...	...	...	...	...	4	...	93	204
199	22	...	8	...	...	...	...	...	...	...	...	...	1	...	...	...	...	...	1	...	29	65
200	54	2	14	6	...	...	...	...	...	...	1	...	...	...	...	...	...	...	18	..	77	145
201	16	...	...	...	...	...	...	...	5	...	...	...	...	...	...	...	...	...	...	...	25	50
202	30	...	22	...	...	...	...	...	...	...	...	...	...	...	...	...	...	...	...	...	36	92
203	75	...	84	1	..	...	...	...	1	...	...	...	1	...	...	...	1	...	16	1	173	354
204	61	...	83	...	...	...	...	...	32	...	...	...	...	...	...	...	2	...	24	5	200	415
205	...	...	3	2	...	...	...	...	...	...	...	...	...	...	...	...	...	...	...	...	3	6
206	311	1	61	25	...	...	...	...	14	1	...	...	...	...	1	...	...	...	17	...	363	745
207	9	...	...	...	...	...	...	...	...	...	...	...	...	...	...	...	...	...	...	...	6	14
208	83	...	35	...	4	1	...	...	11	4	2	...	...	...	6	...	1	...	8	...	141	287
209	52	...	29	5	...	...	...	...	...	...	...	...	...	...	...	...	1	...	5		61	154
210	61	...	34	2	...	...	...	...	...	...	...	...	...	...	2	...	...	...	7	...	100	181

Police Station—NIMAPARA

URBAN BLOCK/VILLAGEWISE PRIMARY CENSUS ABSTRACT

Tahsil—NIMAPARA

Location Code Number	Name of Village/Town/ Ward/Urban Block	Area of Village in acres and of Town/ Ward in Sq. Kms.	Occupied Residential Houses	No. of House-holds	Total Population (including Institutional and Houseless Population)			Scheduled Castes		Scheduled Tribes		Literate and Educated persons		Total Workers (I—IX)	
					P	M	F	M	F	M	F	M	F	M	F
1	2	3	4	5	6	7	8	9	10	11	12	13	14	15	16
211	Barimundei	240	68	97	602	306	296	10	12	...	...	163	80	177	...
212	Sairi	95	8	9	60	35	25	6	2	...	...	21	9	18	..
213	Badaninigan	396	119	131	938	469	469	90	92	...	...	134	59	265	12
214	Pipilia	389	48	51	319	160	159	12	13	...	...	92	26	96	4
215	Bakugram	350	39	48	408	197	211	...	...	...	...	128	74	103	7
216	Patigram	256	27	27	241	123	118	6	4	...	...	74	50	66	...
217	Bamanal	666	152	155	841	419	422	155	161	...	...	259	135	202	47
218	Naraldeuli	152	6	6	44	24	20	...	...	...	...	15	9	10	...
219	Paiksahi	269	35	44	337	160	177	13	14	...	...	97	55	97	...
220	Orual	145	38	40	254	134	120	89	85	...	...	57	22	60	32
221	Jamara	191	22	29	230	112	118	4	4	...	...	67	39	34	1
222	Satakalia	193	8	8	53	23	30	4	..	...	...	18	19	14	...
223	Salanga	438	49	69	515	256	259	52	45	...	...	161	81	135	3
224	Arisandha	683	156	157	1,103	551	552	61	63	...	...	248	107	272	16
225	Terabatiabindha	75	26	26	182	92	90	5	4	...	...	53	15	33	1
226	Bamadeipur	181	87	89	620	327	293	8	8	...	...	202	73	168	2
227	Parbatipur	110				Uninhabited									
228	Dighal	333	129	147	893	465	428	38	37	...	...	253	122	215	..
229	Musunapur	143	32	34	292	161	131	1	4	...	...	99	40	84	6
230	Terundia	1,039	288	293	1,698	819	879	189	186	...	...	432	226	388	56
231	Rajarasi	340	65	66	516	258	258	30	33	9	10	142	71	129	17
232	Basantal	103	15	23	163	88	75	...	...	...	...	70	25	43	1
233	Asapuran	303	32	33	219	110	109	45	50	...	...	68	36	53	26
234	Palasri	314	65	66	397	202	195	48	48	...	...	110	29	116	20
235	Iswarajanga	55	9	9	61	28	33	...	...	...	...	9	1	19	...
236	Sorada	144	19	19	115	53	62	30	35	...	...	27	5	32	23
237	Chadeigan	618	105	116	792	366	426	59	58	...	...	231	127	186	29
238	Safipur	50	6	9	106	56	50	...	...	...	...	19	12	28	...
239	Khulish	279	71	88	557	274	283	1	2	...	...	105	53	139	2
240	Dinailo	99	25	29	219	107	112	19	22	...	...	59	13	55	1
241	Bahrana	616	112	121	710	342	368	84	95	...	...	176	83	171	2
242	Madhipur	57	19	19	103	53	50	28	25	...	...	28	5	29	...
243	Kantilo	263	51	65	363	181	182	46	37	...	...	100	38	89	1
244	Titingapada	184	45	67	339	169	170	53	45	...	...	66	16	84	...

Concld.

L.C. No	Workers																					
	I Cultivators		II Agricultural Labourers		III Livestock, Forestry, Fishing, Hunting and Plantations, Orchards and Allied activities		IV Mining and Quarrying		V Manufacturing, Processing, Servicing and Repairs				VI Construction		VII Trade and Commerce		VIII Transport, Storage and Communications		IX Other Services		X Non-workers	
									(a) Household Industry		(b) Other than Household Industry											
	M	F	M	F	M	F	M	F	M	F	M	F	M	F	M	F	M	F	M	F	M	F
1	17	18	19	20	21	22	23	24	25	26	27	28	29	30	31	32	33	34	35	36	37	38
211	34	...	135	...	...	...	...	...	...	...	1	...	...	...	...	...	...	...	7	...	129	296
212	7	...	11	...	..	...	...	...	...	...	...	...	...	...	..	...	...	...	.	...	17	25
213	236	2	21	10	...	...	...	...	3	...	...	...	3	...	..	...	1	...	1	...	204	457
214	73	1	11	...	10	2	...	...	...	...	...	...	...	...	. .	...	1	...	1	1	64	155
215	82	4	10	...	...	...	...	...	3	3	...	...	...	...	2	...	1	...	5	...	94	204
216	59	...	1	...	...	...	...	...	...	...	...	...	...	...	...	...	...	...	6	...	57	118
217	67	3	94	42	...	..	...	...	1	...	...	...	...	...	6	...	3	...	31	2	217	375
218	4	...	3	...	...	...	...	...	1	...	...	...	...	...	1	...	...	...	1	...	14	20
219	91	...	..	...	...	...	...	...	5	...	...	...	...	...	...	...	...	...	1	...	63	177
220	10	1	42	31	...	...	...	...	1	...	...	...	...	...	1	...	...	...	6	...	74	88
221	21	1	8	...	...	...	...	...	..	...	..	...	...	...	...	...	...	...	5	...	78	117
222	11	. .	2	...	1	...	...	...	...	...	...	...	...	...	...	...	...	...	.	..	9	30
223	112	...	7	3	3	...	...	...	..	...	...	...	2	...	1	...	2	...	8	.	121	256
224	161	...	57	9	...	...	...	...	7	7	1	...	1	...	2	...	3	...	40	...	279	536
225	12	..	8	1	...	..	...	...	1	...	...	...	3	...	2	...	1	...	6	...	59	89
226	107	2	42	...	...	...	...	...	6	...	...	...	1	...	5	...	2	...	5	...	159	291
227	Uninhabited																					
228	113	...	37	...	1	...	...	...	10	...	4	...	3	...	34	...	...	...	13	..	250	428
229	65	...	2	...	...	1	...	...	1	3	2	...	...	...	4	1	...	...	10	1	77	125
230	229	1	103	54	7	...	...	...	5	...	5	...	...	...	1	...	6	...	32	1	431	823
231	90	2	23	11	2	...	...	...	1	...	2	...	..	...	1	...	...	...	10	4	129	241
232	40	...	...	...	...	...	...	...	...	...	...	...	...	...	1	1	...	...	2	...	45	74
233	37	...	14	26	...	...	...	...	...	...	...	...	...	...	...	...	...	..	2	...	57	83
234	69	3	32	11	...	...	...	...	3	2	...	...	...	...	2	...	...	...	10	4	86	175
235	19	...	...	...	...	...	...	...	...	...	...	...	...	...	...	...	...	...	...	...	9	33
236	28	15	4	8	...	...	...	...	...	...	...	...	...	...	...	...	...	...	...	...	21	39
237	145	7	31	21	...	...	...	...	...	1	...	...	...	...	1	...	4	...	5	...	180	397
238	24	...	1	...	...	...	...	...	...	...	...	...	...	...	..	...	...	...	3	...	28	50
239	96	..	22	1	...	...	...	...	1	...	...	...	...	...	15	1	1	...	4	...	135	281
240	33	...	12	...	...	...	...	...	4	...	...	...	...	...	...	...	1	...	5	1	52	111
241	96	...	57	1	...	...	...	...	1	.	1	...	...	...	...	...	3	...	13	1	171	366
242	12	...	16	...	...	...	...	...	...	...	...	...	...	...	...	...	...	...	1	...	24	50
243	50	...	26	...	...	..	...	...	...	...	3	...	...	...	...	...	1	...	9	1	92	181
244	42	...	35	...	1	...	...	...	...	...	...	...	...	...	...	...	...	...	6	...	85	170

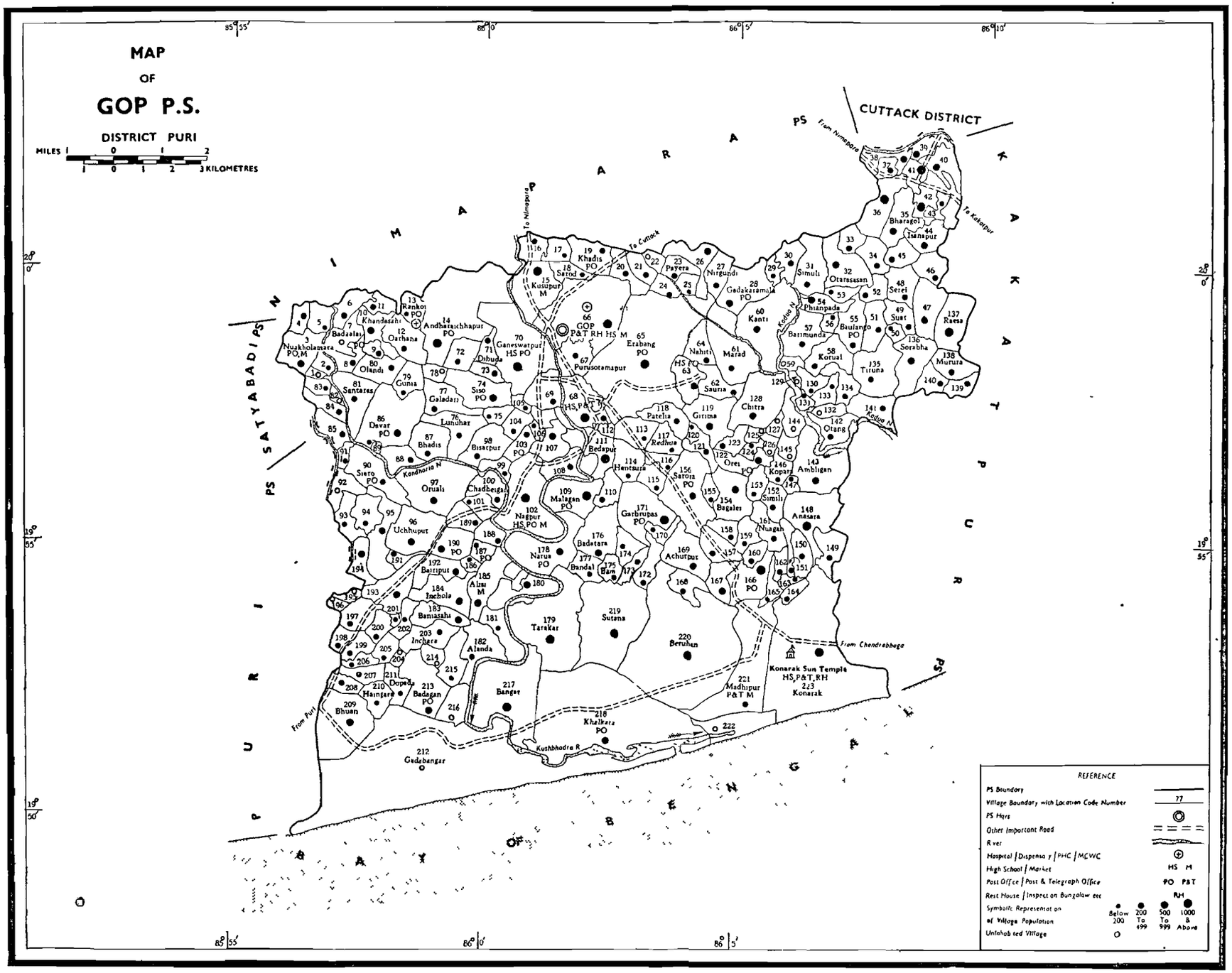
MAP
OF
GOP P.S.
DISTRICT PURI
MILES 1 0 1 2
1 0 1 2 3 KILOMETRES
CUTTACK DISTRICT
PS KAKATPUR
PS SATYABADI
PURI
BAY OF BENGAL
To Nimapara
To Cuttack
From Nimapara
To Kakatpur
From Puri
From Chandrabhaga
Konarak Sun Temple HS,P&T,RH
Konarak
GOP P&T RH HS M
Kusupur M
Khadis PO
Sarod
Payera
Nirgundi
Gadakaramela PO
Simuli
Otarasasan
Bharagoi
Isanpur
Seresi
Phatapada
Kanti
Kodua N
Barimunda
Baulango PO
Suar
Raesa
Korual
Sorabha
Murura
Tiruna
Marad
Nahiri
HS PO
Erabang PO
Purusotamapur
Sauria
Patelia
Girina
Chitra
Otang
Redhua
Bedapur
Orei PO
Kopara
Ambligan
Simila
Bagalea
Anasara
Nuagan
Hentsura
Sarora PO
Malagan PO
Gatbripas PO
Achutpur
Badatara
Natua PO
Bandal
Bam
Naupur HS,PO M
Chadbeiga
Oruali
Siero PO
Davar PO
Bhadis
Bissipur
Lunuhar
Galadari
Siso PO
Ganeswarpur HS PO
Dibuda
Andharuchhapur PO
Oarhana
Ranikot PO
Khandasahi
Badaalay PO
Olandi
Santaras
Gunia
Nuakholamara PO,M
Uchhupur
Barripur
Alisa M
Inchola
Baniasahi
Inchera
Alanda
Tarakar
Sutana
Beruhan
Madhupur P&T M
Khalkera PO
Banger
Haingara
Dopada
Badagan PO
Bhuan
Gadabangar
Kushbhadra R
Kandhoria N
Kodua N
REFERENCE
PS Boundary
Village Boundary with Location Code Number
PS Hqrs
Other Important Road
Rivers
Hospital / Dispensary / PHC / MCWC
High School / Market
Post Office / Post & Telegraph Office
Rest House / Inspection Bungalow etc
Symbolic Representation of Village Population
Below 200
200 To 499
500 To 999
1000 & Above
Uninhabited Village
HS M
PO P&T
RH

ALPHABETICAL LIST OF VILLAGES OF GOP POLICE STATION

Sl. No.	Name of Village	L.C. No.
1	2	3
1	Achutpur ...	169
2	Aingol ...	139
3	Alana ...	130
4	Alanda ...	182
5	Alapur ...	170
6	Alasankha ...	197
7	Alisi ...	185
8	Amapada ...	46
9	Ambligan ...	143
10	Amblihana ...	11
11	Anasara ...	148
12	Andharaichhapur ...	14
13	Antarskul ...	82
14	Arei ...	47
15	Ateila ...	132
16	Athakhura ...	147
17	Badalai ...	7
18	Badagan ...	213
19	Badatara ...	176
20	Bagalei ...	154
21	Baharadaringa ...	1
22	Baharana ...	158
23	Bairipur ...	192
24	Balibasta ...	85
25	Bam ...	175
26	Banahara ...	51
27	Banakhandi ...	167
28	Banbarara ...	208
29	Bangar ...	217
30	Bandal ...	177
31	Baniasahi ...	183
32	Bankipur ...	106
33	Banlo ...	155
34	Bantaligram ...	190
35	Barakiapal ...	145
36	Barakiapal ...	59
37	Barakundura ...	115
38	Baramchhmara ...	131
39	Barimunda ...	57
40	Baulango ...	55
41	Bayakuda *alias* Purusotamapur ...	67
42	Bedapur ...	111
43	Begunia ...	68
44	Beherada ...	202
45	Beruhan ...	220
46	Bhadis ...	87
47	Bhairipur ...	112
48	Bharagol ...	35
49	Bhitardarigan ...	83
50	Bhogpara ...	120
51	Bhuan ...	209
52	Biratung ...	63
53	Bisarapur ...	16
54	Bisarpur ...	98
55	Bisulipara ...	36
56	Chadheigan ...	100
57	Chatol ...	200
58	Chhatabarai ...	215
59	Chitra ...	128
60	Dalava ...	103
61	Davar ...	86
62	Desthali ...	34
63	Desunthi ...	45
64	Dhumal ...	41
65	Digitapur ...	201
66	Dihuda ...	71
67	Dopada ...	211
68	Dubutara ...	206
69	Durgapur ...	140
70	Durgeswar ...	30
71	Erabang ...	65
72	Gabadihi ...	84
73	Gadabangar ...	212
74	Gadakaramala ...	28
75	Gadasitha ...	26
76	Gagapur ...	163
77	Galadari ...	77
78	Ganeswarpur ...	70
79	Garajang ...	25
80	Garhrupas ...	171
81	Girima ...	119
82	Girimakaura ...	144
83	Golappur ...	108
84	Gop ...	66
85	Gundi ...	157
86	Gunia ...	79
87	Haingara ...	210
88	Hansaro ...	91
89	Hantsura ...	114
90	Helari ...	20
91	Ilajang ...	205
92	Inchara ...	203
93	Inchola ...	184
94	Isanapur ...	44
95	Itibhuan ...	207
96	Jamara ...	21
97	Jangalbori ...	42
98	Jantrana ...	159
99	Jirikana ...	17
100	Jogeswarpur ...	37
101	Jokhara ...	216
102	Juneinranapada ...	166
103	Kabirajpur ...	199
104	Kaliapokhari ...	2
105	Kanti ...	60
106	Kantijhari ...	151
107	Kantpada ...	186
108	Kapurkuncha ...	89
109	Karamanga ...	133
110	Karamanga ...	164
111	Keutunga ...	113
112	Khadis ...	19
113	Khagipur ...	174
114	Khalkata ...	218
115	Khandamuhan ...	195
116	Khandasahi ...	10
117	Khanijipur ...	38
118	Kharagan ...	168
119	Kolara ...	33
120	Konarak ...	223

ALPHABETICAL LIST OF VILLAGES OF GOP POLICE STATION

Sl. No.	Name of Village		L.C. No.
1	2		3
121	Kopara	...	146
122	Korual	...	58
123	Kosalad	...	104
124	Kuanpada	...	101
125	Kuisinga	...	105
126	Kunang	...	160
127	Kundeichaul	...	127
128	Kudis	...	121
129	Kurujang	...	187
130	Kusupur	...	15
131	Lunuhar	...	76
132	Madarang	...	189
133	Madhipur	...	221
134	Mahalpada	...	123
135	Mahango	...	22
136	Mahapur	...	95
137	Malagan	...	109
138	Manapada	...	29
139	Manchia	...	214
140	Mandapokhari	...	124
141	Marad	...	61
142	Matiapad	...	150
143	Mulisahi	...	165
144	Murkundi	...	153
145	Murura	...	138
146	Nagpur	...	102
147	Nahiti	...	64
148	Nairasasan	...	5
149	Narasinghpurhat	...	39
150	Narasinghpursasan	...	40
151	Narora	...	24
152	Narua	...	178
153	Nipania	...	43
154	Nirgundi	...	27
155	Nuagan	...	161
156	Nuakholamara	...	3
157	Oarhana	...	12
158	Odamba	...	73
159	Ogalpur	...	110
160	Olamara	...	6
161	Olandi	...	80
162	Oratanda	...	4
163	Orei	...	122
164	Oruali	...	97
165	Otang	...	142
166	Otarasasan	...	32
167	Padana	...	50
168	Paitabarei	...	162
169	Panchana	...	134
170	Panisiuli	...	204

Sl. No.	Name of Village		L.C. N.o.
1	2		3
171	Paral	...	188
172	Parichadhei	...	99
173	Parikantia	...	78
174	Pariorei	...	125
175	Parisagena	...	92
176	Patelia	...	118
177	Payera	...	23
178	Phianpada	...	54
179	Pindal	...	53
180	Podotara	...	198
181	Putupada	...	181
182	Raesa	...	137
183	Rahangoroda	...	8
184	Rankoi	...	13
185	Redhua	...	117
186	Rupas	...	173
187	Rusipada	...	193
188	Sadans	...	196
189	Sadanandpur	...	172
190	Sagena	...	93
191	Sahana	...	52
192	Sahukhananta	...	222
193	Samaankula	...	141
194	Sanaaloi	...	9
195	Sanakiapal	...	129
196	Sanakundura	...	116
197	Sankhatira	...	88
198	Santaras	...	81
199	Sarod	...	18
200	Sarora	...	156
201	Sauria	...	62
202	Serei	...	48
203	Siaro	...	90
204	Simili	...	152
205	Simuli	...	31
206	Siripur	...	149
207	Siso	...	74
208	Sithura	...	56
209	Sobhanapur	...	69
210	Solapur	...	107
211	Sorabha	...	136
212	Srikerenda	...	72
213	Suar	...	49
214	Sudukhan	...	94
215	Sujanagar	...	180
216	Sutana	...	219
217	Talkapa	...	191
218	Tarahana	...	194
219	Tarakar	...	179
220	Tilakusum	...	126
221	Tilipadagarh	...	75
222	Tiruna	...	135
223	Uchhupur	...	96

PRIMARY CENSUS ABSTRACT

OF

GOP POLICE STATION

URBAN BLOCK/VILLAGEWISE PRIMARY CENSUS ABSTRACT

Police Station—GOP

Tahsil—NIMAPARA

Location Code Number	Name of Village/Town/ Ward/Urban Block	Area of Village in acres and of Town/ Ward in Sq. Kms.	Occupied Residential Houses	No. of House-holds	Total Population (including Institutional and Houseless Population)			Scheduled Castes		Scheduled Tribes		Literate and Educated persons		Total Workers (I—IX)	
					P	M	F	M	F	M	F	M	F	M	F
1	2	3	4	5	6	7	8	9	10	11	12	13	14	15	16
28	**Gop P.S.**	**356·38**	**14,104**	**15,739**	**99,916**	**50,518**	**49,398**	**9,646**	**9,394**	**1**	**...**	**26,390**	**11,233**	**27,297**	**1,636**
	VILLAGES														
1	Baharadaringa	57				Uninhabited									
2	Kaliapokhari	132	8	8	45	23	22	..	...	...	...	13	7	12	...
3	Nuakholamar	409	101	116	750	386	364	66	51	...	...	210	97	204	...
4	Oratanda	132	45	49	455	278	177	14	17	...	..	158	29	212	...
5	Nairasasan	302	9	9	92	47	45	13	16	...	...	20	3	26	...
6	Olamara	236	46	51	363	188	175	27	17	...	..	109	46	102	...
7	Badaalai	266				Uninhabited									
8	Rahangoroda	198	32	36	335	187	148	13	11	..	...	112	44	82	...
9	Sanaaloi	81	32	44	298	150	148	23	19	..	...	74	35	85	6
10	Khandasahi	268	82	92	595	295	300	15	15	..	...	175	85	169	8
11	Amblihana	138	35	44	263	132	131	32	28	...	...	82	44	76	...
12	Oarhana	427	48	58	415	207	208	34	26	...	...	115	52	108	...
13	Rankoi	189	15	19	158	70	88	25	21	...	...	36	21	34	3
14	Andharaichhapur	1,632	276	299	2,117	1,036	1,081	230	219	...	...	538	277	537	24
15	Kusupur	598	202	218	1,345	672	673	149	150	...	...	383	192	327	48
16	Bisarapur	218	20	32	219	113	106	...	...	...	...	71	29	56	...
17	Jirikana	164	25	25	162	96	66	..	...	...	...	54	26	39	...
18	Sarod	117	5	5	34	17	17	10	9	...	...	9	3	11	...
19	Khadis	363	57	58	400	204	196	104	101	...	...	106	57	103	1
20	Helari	234	38	38	244	126	118	44	46	...	...	71	25	65	...
21	Jamara	178	33	33	233	118	115	41	47	...	...	67	20	67	12
22	Mahango	97				Uninhabited									
23	Payera	197	22	39	234	114	120	39	46	...	...	61	38	64	13
24	Narora	133	22	22	222	111	111	3	4	...	...	70	28	61	...
25	Garajang	130	6	6	49	21	28	...	...	...	...	14	11	11	...
26	Gadasitha	355	81	81	590	279	311	118	120	...	...	105	44	156	25
27	Nirgundi	253	27	28	209	95	114	28	20	...	...	60	40	46	...
28	Gadakaramala	542	111	127	863	421	442	100	95	...	...	210	97	221	...
29	Manapada	97	9	10	69	33	36	3	4	...	...	21	18	15	2
30	Durgeswar	191	42	49	308	151	157	32	43	...	...	92	44	72	10

Contd.

L. C. No.	Workers																				Non-workers	
	I Cultivators		II Agricultural Labourers		III Livestock, Forestry, Fishing, Hunting and Plantations, Orchards and Allied activities		IV Mining and Quarrying		V Manufacturing, Processing, Servicing and Repairs				VI Construction		VII Trade and Commerce		VIII Transport, Storage and Communications		IX Other Services		X	
									(a) Household Industry		(b) Other than Household Industry											
	M	F	M	F	M	F	M	F	M	F	M	F	M	F	M	F	M	F	M	F	M	F
1	17	18	19	20	21	22	23	24	25	26	27	28	29	30	31	32	33	34	35	36	37	38
13	**16,200**	**135**	**6,125**	**1,069**	**595**	**26**	**12**	**...**	**554**	**127**	**291**	**18**	**50**	**...**	**893**	**33**	**92**	**...**	**2,485**	**228**	**23,221**	**47,762**
1											Uninhabited											
2	12	...	...	...	...	...	...	...	...	...	...	...	...	...	...	...	...	...	..	...	11	22
3	171	...	3	...	1	...	...	...	14	...	1	...	...	...	4	...	1	...	9	...	182	364
4	104	...	20	...	3	...	...	...	...	...	...	...	...	...	...	...	...	...	85	...	66	177
5	18	...	8	...	...	...	...	...	...	...	...	...	...	...	...	...	...	...	...	...	21	45
6	87	...	11	...	1	...	.	...	...	...	...	...	...	...	1	...	...	...	2	...	86	175
7											Uninhabited											
8	66	...	8	...	...	...	...	...	5	...	1	...	...	...	...	...	1	...	1	...	105	148
9	60	...	15	...	...	...	...	...	...	...	...	...	...	...	...	...	...	...	10	6	65	142
10	91	...	51	...	7	...	...	...	1	...	2	4	...	...	2	...	...	...	15	4	126	292
11	59	...	12	...	...	...	...	...	...	...	...	...	...	...	1	...	...	...	4	...	56	131
12	75	...	19	...	...	...	...	...	10	...	...	...	...	...	2	...	...	...	2	...	99	208
13	30	1	3	2	...	...	...	...	...	...	...	...	...	...	...	...	...	...	1	...	36	85
14	347	3	120	19	3	...	...	...	11	1	1	...	1	...	16	1	2	...	36	...	499	1,057
15	91	4	122	34	6	...	...	...	8	7	3	1	7	...	50	1	4	...	36	1	345	625
16	34	...	19	...	...	...	...	...	...	...	1	...	...	...	...	...	...	...	2	...	57	106
17	37	...	...	...	...	...	...	...	...	...	...	...	...	...	...	...	...	...	2	...	57	66
18	10	...	...	...	...	...	...	...	...	...	...	...	...	...	...	...	...	...	1	...	6	17
19	86	...	...	...	1	...	...	...	3	...	...	...	...	...	...	...	1	...	12	1	101	195
20	29	...	31	...	...	...	...	...	...	...	...	...	...	...	...	...	1	...	4	...	61	118
21	30	...	34	12	...	...	...	...	...	...	1	...	...	...	...	...	...	...	2	...	51	103
22											Uninhabited											
23	36	1	27	12	...	...	...	...	...	...	...	...	...	...	...	...	...	...	1	...	50	107
24	53	...	4	...	...	...	...	...	...	...	1	...	...	...	...	...	...	...	3	...	50	111
25	11	...	...	...	...	...	...	...	...	...	...	...	...	...	...	...	...	...	...	...	10	28
26	86	...	68	25	...	...	...	...	...	...	...	...	...	...	...	...	...	...	2	...	123	286
27	23	...	19	...	...	...	...	...	...	...	...	...	..	...	1	...	...	...	3	...	49	114
28	98	...	116	...	...	...	...	...	...	...	2	...	...	...	..	...	2	...	3	...	200	442
29	14	...	1	2	...	...	...	...	...	...	...	...	..	...	...	...	...	...	..	...	18	34
30	54	2	13	7	...	...	...	...	...	...	...	...	..	...	...	...	...	...	5	1	79	147

URBAN BLOCK/VILLAGEWISE PRIMARY CENSUS ABSTRACT

Police Station—GOP

Tahsil—NIMAPARA

Location Code Number	Name of Village/Town/ Ward/Urban Block	Area of Village in acres and of Town/ Ward in Sq. Kms.	Occupied Residential Houses	No. of House-holds	Total Population (including Institutional and Houseless Population)			Scheduled Castes		Scheduled Tribes		Literate and Educated persons		Total Workers (I—IX)	
					P	M	F	M	F	M	F	M	F	M	F
1	2	3	4	5	6	7	8	9	10	11	12	13	14	15	16
31	Simuli	490	53	53	377	191	186	57	52	...	...	107	41	97	32
32	Otarasasan	494	118	134	722	365	357	102	106	...	...	173	77	172	35
33	Kolara	161	40	40	280	155	125	49	30	...	...	73	24	78	10
34	Desthali	254	59	66	380	200	180	80	68	...	...	124	43	87	2
35	Bharagol	387	97	98	608	322	286	67	55	...	...	172	46	178	10
36	Bisuipara	479	233	282	1,523	744	779	153	169	...	...	356	145	418	68
37	Jogeswarpur	148	64	88	466	231	235	12	16	...	...	137	48	127	9
38	Khanijipur	184	91	121	648	340	308	24	14	...	...	195	60	184	9
39	Narasinghpurhat	167	116	131	725	357	368	82	80	...	...	206	88	181	10
40	Narasinghpursasan	290	111	143	766	358	408	79	87	...	...	219	139	212	17
41	Dhumal	161	136	173	1,019	552	467	121	94	...	...	326	132	284	31
42	Jangalbori	501	227	304	1,746	887	859	169	172	...	...	450	236	499	92
43	Nipania	87	7	11	79	40	39	10	8	...	...	19	10	19	1
44	Isanapur	304	96	118	684	351	333	29	21	...	...	2 0	97	189	12
45	Desunthi	199	43	50	352	179	173	15	9	...	...	133	38	83	...
46	Amapada	231	54	57	361	178	183	33	47	...	...	100	52	91	4
47	Arei	26	75	89	596	299	297	24	25	...	...	171	88	152	4
48	Serei	320	39	48	344	166	178	33	36	...	...	88	33	99	...
49	Suar	36	48	57	378	192	186	43	40	..	...	59	19	59	15
50	Padana	76	20	20	120	61	59	...	...	...	...	35	12	31	...
51	Banahara	282	61	73	461	229	232	39	26	...	...	136	73	128	11
52	Sahana	165	38	46	288	149	139	..	...	...	...	74	43	78	...
53	Pindal	116	20	26	153	81	72	33	24	...	...	38	15	41	10
54	Phianpada	239	82	94	613	300	313	30	42	..	...	182	74	149	6
55	Baulango	349	75	81	433	215	218	81	85	...	...	96	22	126	42
56	Sithura	94	13	15	102	59	43	8	3	...	...	28	5	30	1
57	Barimunda	474	59	70	442	198	244	13	11	...	...	104	63	108	10
58	Korual	370	55	55	373	198	175	37	32	...	...	130	47	120	3
59	Barakiapal	99				Uninhabited									
60	Kanti	987	83	91	585	277	308	79	86	...	...	170	86	151	14

Contd.

L.C. No.	Workers																					
	I Cultivators		II Agricultural Labourers		III Livestock, Forestry, Fishing, Hunting and Plantations, Orchards and Allied activities		IV Mining and Quarrying		V Manufacturing, Processing, Servicing and Repairs				VI Construction		VII Trade and Commerce		VIII Transport, Storage and Communications		IX Other Services		X Non-workers	
									(a) Household Industry		(b) Other than Household Industry											
	M	F	M	F	M	F	M	F	M	F	M	F	M	F	M	F	M	F	M	F	M	F
1	17	18	19	20	21	22	23	24	25	26	27	28	29	30	31	32	33	34	35	36	37	38
31	58	4	35	27	...	...	...	...	...	...	...	...	1	...	...	...	...	...	3	1	94	154
32	127	1	44	34	...	...	...	...	...	...	...	...	...	...	...	...	...	...	1	...	193	322
33	46	...	25	10	...	...	...	...	1	...	..	...	...	...	1	...	...	...	5	...	77	115
34	51	...	33	...	...	...	...	...	...	...	1	...	...	...	...	2	...	...	2	...	113	178
35	71	...	49	4	27	1	...	..	1	...	7	...	1	...	2	2	1	...	19	3	144	276
36	144	15	78	27	49	5	11	...	20	6	2	1	...	...	31	2	...	...	83	12	326	711
37	32	...	16	7	3	...	...	...	15	...	...	...	1	...	52	...	1	...	7	2	104	226
38	61	1	101	8	...	...	...	...	...	...	5	...	...	...	5	...	...	...	12	...	156	299
39	16	...	41	2	56	...	...	...	8	4	5	...	...	...	17	...	...	...	38	4	176	358
40	16	1	44	7	85	1	...	...	14	...	3	...	...	...	22	1	...	...	28	7	146	391
41	77	1	43	21	28	2	...	...	6	...	14	1	2	...	52	2	3	...	59	4	268	436
42	227	3	138	63	17	...	...	...	7	4	8	1	2	...	36	7	4	...	60	14	388	767
43	10	...	6	1	2	...	...	...	...	...	...	...	...	...	...	...	...	...	1	...	21	38
44	102	3	38	6	19	...	...	...	...	...	...	1	2	...	4	...	...	...	24	2	162	321
45	77	...	6	...	...	...	...	...	...	...	...	...	...	...	...	...	...	...	...	...	96	173
46	43	...	46	3	...	...	...	..	1	...	...	..	...	...	...	...	...	...	1	1	87	179
47	105	..	44	2	...	...	...	...	...	...	...	...	...	...	1	...	...	...	2	2	147	293
48	75	...	18	...	...	...	...	...	...	...	...	...	...	...	...	...	...	...	6	...	67	178
49	61	...	35	15	...	...	...	...	...	..	...	...	...	...	...	...	...	...	3	...	93	171
50	28	...	...	...	...	...	...	...	...	..	...	...	...	...	...	...	...	...	3	...	30	59
51	103	...	20	9	...	...	...	...	...	...	2	..	..	...	...	...	...	...	3	2	101	221
52	75	...	1	...	...	...	...	...	...	...	...	...	...	...	...	...	...	...	2	...	71	139
53	21	1	18	8	...	...	...	...	...	...	...	...	...	...	1	...	..	...	1	1	40	62
54	129	...	12	6	...	...	...	...	2	...	...	...	1	...	2	...	...	...	3	.	151	307
55	48	...	73	42	...	...	...	...	1	...	...	...	..	...	...	...	..	...	4	...	89	176
56	26	1	3	...	...	...	...	...	...	...	...	...	...	...	...	...	...	...	1	...	29	42
57	88	4	18	5	...	...	...	...	...	...	1	...	...	...	1	...	...	...	...	1	90	234
58	103	...	10	2	...	...	...	...	...	...	...	...	1	...	...	...	...	...	6	1	78	172
59											Uninhabited											
60	123	...	24	14	...	...	...	...	...	...	...	...	...	...	1	...	...	...	3	...	126	294

Police Station—GOP

URBAN BLOCK/VILLAGEWISE PRIMARY CENSUS ABSTRACT

Tahsil—NIMAPARA

Location Code Number	Name of Village/Town/ Ward/Urban Block	Area of Village in acres and of Town/ Ward in Sq. Kms.	Occupied Residential Houses	No. of House-holds	Total Population (including Institutional and Houseless Population)			Scheduled Castes		Scheduled Tribes		Literate and Educated persons		Total Workers (I—IX)	
					P	M	F	M	F	M	F	M	F	M	F
1	2	3	4	5	6	7	8	9	10	11	12	13	14	15	16
61	Marad	761	52	66	464	226	238	20	11	...	...	116	59	120	...
62	Sauria	376	28	32	255	126	129	54	49	...	...	68	23	73	...
63	Biratung	290	110	115	732	397	335	140	147	...	...	232	90	165	2
64	Nahiti	282	30	47	317	170	147	14	11	...	...	79	36	82	...
65	Erabang	2,839	509	547	3,273	1,671	1,602	485	464	...	...	886	416	903	123
66	Gop	1,444	519	616	3,497	1,818	1,679	502	508	...	...	1,132	562	952	70
67	Bayakuda *Alias* Purusotamapur	287	65	67	421	214	207	53	48	...	...	116	41	96	18
68	Begunia	566	204	224	1,387	700	687	276	276	...	...	259	123	378	35
69	Sobhanapur	377	49	51	324	161	163	68	73	...	...	93	46	80	13
70	Ganeswarpur	1,285	332	362	2,160	1,102	1,058	226	224	...	..	559	289	547	55
71	Dihuda	159	59	68	447	218	229	15	15	...	...	123	78	93	9
72	Srikerenda	250	28	37	280	136	144	12	14	...	...	81	43	71	...
73	Odamba	116	35	37	254	131	123	2	5	...	...	69	25	71	...
74	Siso	559	115	134	864	411	453	36	37	...	...	239	104	233	2
75	Tilipadagarh	130	18	18	123	61	62	48	43	...	...	20	7	36	12
76	Lunuhar	458	45	49	295	153	142	20	25	...	...	56	8	91	5
77	Galadari	366	54	58	431	206	225	23	33	...	...	130	43	115	1
78	Parikantia	95				Uninhabited									
79	Gunia	173	10	10	85	36	49	2	1	...	...	20	9	17	...
80	Olandi	323	34	39	307	156	151	19	17	...	...	99	39	72	2
81	Santaras	443	59	64	413	202	211	11	14	...	...	109	46	127	6
82	Antarskul	61				Uninhabited									
83	Bhitardarigan	111	24	26	186	91	95	7	5	...	...	42	31	46	...
84	Gabadihi	175	32	40	282	146	136	63	60	...	...	77	27	65	...
85	Balibasta	233	49	54	399	194	205	19	19	...	...	85	37	111	1
86	Davar	971	109	135	954	488	466	92	82	...	...	258	76	262	5
87	Bhadis	379	38	44	314	167	147	...	...	...	...	45	12	96	...
88	Sankhatira	249	33	33	253	138	115	6	11	...	...	67	9	73	...
89	Kapurkuncha	27	5	5	30	16	14	...	...	...	...	8	2	9	...
90	Siaro	355	66	67	476	241	235	25	27	...	...	125	41	140	...

T. C. No.	Workers																					
	I Cultivators		II Agricultural Labourers		III Livestock, Forestry, Fishing, Hunting and Plantations, Orchards and Allied activities		IV Mining and Quarrying		V Manufacturing, Processing, Servicing and Repairs				VI Construction		VII Trade and Commerce		VIII Transport, Storage and Communications		IX Other Services		X Non-workers	
									(a) Household Industry		(b) Other than Household Industry											
	M	F	M	F	M	F	M	F	M	F	M	F	M	F	M	F	M	F	M	F	M	F
1	17	18	19	20	21	22	23	24	25	26	27	28	29	30	31	32	33	34	35	36	37	38
61	102	...	17	...	...	...	...	...	...	...	1	...	...	...	...	...	...	...	...	...	106	238
62	50	...	22	...	...	...	...	...	...	...	...	...	...	...	...	...	...	...	1	...	53	129
63	73	1	64	...	1	...	...	...	...	...	1	...	...	...	2	...	1	...	23	1	232	333
64	79	...	...	...	...	...	...	...	...	...	...	...	2	...	1	...	...	...	...	...	88	147
65	561	11	292	104	2	...	...	...	...	...	2	...	...	...	7	...	...	...	39	8	768	1,479
66	200	3	293	48	19	1	...	...	15	4	33	...	5	...	136	3	14	...	237	11	866	1,609
67	43	2	25	15	5	...	...	...	3	1	...	...	2	...	3	...	...	...	15	...	118	189
68	131	3	148	21	12	2	...	...	42	5	2	...	2	...	7	...	2	...	32	4	322	652
69	21	...	41	12	2	...	...	...	7	1	2	...	...	...	1	...	...	...	6	...	81	150
70	220	11	169	20	3	2	...	...	34	8	2	...	1	...	15	...	...	...	103	14	555	1,003
71	59	5	15	...	...	...	...	...	...	...	...	...	...	...	...	...	...	...	19	4	125	220
72	67	...	3	...	...	...	...	...	...	...	...	...	...	...	...	...	...	...	1	...	65	144
73	57	...	13	...	...	...	...	...	...	...	...	...	...	...	...	...	...	...	1	...	60	123
74	176	...	41	...	...	...	...	...	...	...	...	...	...	...	1	...	...	...	15	2	178	451
75	22	...	8	5	...	...	...	...	6	7	...	...	...	...	...	...	...	...	...	...	25	50
76	75	2	11	2	...	...	...	...	...	...	...	...	1	...	2	...	...	...	2	1	62	137
77	97	...	10	1	...	...	...	...	3	...	...	...	...	...	...	...	...	...	5	...	91	224
78	Uninhabited																					
79	11	...	6	...	...	...	...	...	...	...	...	...	...	...	...	...	...	...	...	...	19	49
80	57	...	8	...	2	...	...	...	...	...	1	...	...	...	...	...	1	...	3	2	84	149
81	101	1	14	...	1	1	...	...	...	...	5	3	...	...	1	...	...	...	5	1	75	205
82	Uninhabited																					
83	35	...	3	...	1	...	...	...	3	...	...	...	...	...	...	...	...	...	4	...	45	95
84	28	...	25	...	...	...	...	...	...	...	2	...	...	...	3	...	...	...	7	...	81	136
85	82	...	15	...	7	...	...	...	...	...	3	...	...	...	...	...	...	...	4	1	83	204
86	201	...	49	4	...	...	...	...	...	...	...	...	...	...	2	...	2	...	8	1	226	461
87	85	...	1	...	...	...	...	...	...	...	...	...	...	...	...	...	...	...	10	...	71	147
88	67	...	5	...	...	...	...	...	1	...	...	...	...	...	...	...	...	...	...	...	65	115
89	9	...	...	...	...	...	...	...	...	...	...	...	...	...	...	...	...	...	...	...	7	14
90	135	...	1	...	...	...	...	...	...	...	...	...	...	...	...	...	2	...	2	...	101	235

Police Station—GOP

URBAN BLOCK/VILLAGEWISE PRIMARY CENSUS ABSTRACT

Tahsil—NIMAPARA

Location Code Number	Name of Village/Town/ Ward/Urban Block	Area of Village in acres and of Town/ Ward in Sq. Kms.	Occupied Residential Houses	No. of House-holds	Total Population (including Institutional and Houseless Population)			Scheduled Castes		Scheduled Tribes		Literate and Educated persons		Total Workers (I—IX)	
					P	M	F	M	F	M	F	M	F	M	F
1	2	3	4	5	6	7	8	9	10	11	12	13	14	15	16
91	Hansaro	72	7	7	61	27	34	...	...	...	...	12	4	18	...
92	Parisagena	234				Uninhabited									
93	Sagena	215	8	9	70	38	32	...	...	...	...	20	6	16	...
94	Sudukhand	267	7	7	49	28	21	14	9	...	...	8	1	10	3
95	Mahapur	512	108	108	749	363	386	95	83	...	...	195	93	203	6
96	Uchhupur	631	81	81	569	277	292	36	41	...	...	130	69	155	11
97	Oruali	1,099	105	110	732	366	366	46	41	...	...	268	219	211	3
98	Bisarpur	441	28	33	264	144	120	33	29	...	...	32	9	73	8
99	Parichadhei	120	4	4	17	10	7	...	...	...	...	7	2	6	...
100	Chadheigan	321	67	67	478	237	241	28	26	...	...	144	52	112	...
101	Kuanpada	174	19	19	159	90	69	16	11	...	...	41	18	41	...
102	Nagpur	1,064	430	470	2,835	1,439	1,396	163	161	...	...	694	248	813	84
103	Dalava	175	30	31	228	107	121	10	13	...	...	35	18	62	4
104	Kosalada	173	9	9	72	39	33	16	11	...	...	12	...	24	4
105	Kuisinga	185	11	11	63	36	27	...	..	...	...	16	6	15	...
106	Bankipur	54	6	6	45	21	24	21	24	...	...	3	1	15	...
107	Solapur	315	108	130	759	366	393	33	28	...	...	127	62	193	4
108	Golappur	392	76	83	470	250	220	26	28	...	...	149	41	129	5
109	Malagan	392	179	179	1,053	515	538	87	105	...	...	298	115	314	11
110	Ogalpur	202	62	67	449	222	227	47	43	...	...	83	43	122	8
111	Bedapur	392	228	228	1,582	830	752	177	173	...	...	336	106	439	8
112	Bhairipur	63	59	61	366	214	152	57	47	1	...	111	49	127	10
113	Keutunga	262	16	16	118	71	47	...	...	...	...	31	5	28	...
114	Hantsura	137	22	22	133	60	73	4	5	...	...	33	26	27	...
115	Barakundura	183	25	25	164	89	75	3	2	...	...	37	11	35	...
116	Sanakundura	147	20	22	134	68	66	23	21	...	...	25	10	33	...
117	Redhua	224	32	33	190	95	95	16	17	...	...	51	10	54	...
118	Patelia	278	52	52	334	169	165	30	32	...	...	115	72	102	1
119	Girima	505	112	136	728	362	366	84	100	...	...	177	70	211	15
120	Bhogpara	55	29	29	164	83	81	2	2	...	...	55	32	40	...

Contd.

L.C. No.	Workers I Cultivators		II Agricultural Labourers		III Livestock, Forestry, Fishing, Hunting and Plantations, Orchards and Allied activities		IV Mining and Quarrying		V Manufacturing, Servicing and Processing, Repairs (a) Household Industry		(b) Other than Household Industry		VI Construction		VII Trade and Commerce		VIII Transport, Storage and Communications		IX Other Services		X Non-workers	
	M	F	M	F	M	F	M	F	M	F	M	F	M	F	M	F	M	F	M	F	M	F
1	17	18	19	20	21	22	23	24	25	26	27	28	29	30	31	32	33	34	35	36	37	38
91	18	...	...	...	...	...	...	...	...	...	...	...	...	...	...	...	...	...	...	...	9	34
92											Uninhabited											
93	16	...	...	...	...	...	...	...	...	...	...	...	...	...	...	...	...	...	...	...	22	32
94	5	1	4	1	...	...	...	...	...	...	...	...	...	...	...	...	...	...	1	1	18	18
95	106	...	52	2	...	...	...	...	4	...	...	...	...	...	1	...	2	...	38	4	160	380
96	129	...	22	11	...	...	...	...	2	...	...	...	...	...	...	...	...	...	2	...	122	281
97	181	...	3	1	1	...	...	...	1	...	...	...	...	...	1	...	...	...	24	2	155	363
98	44	...	26	8	...	...	...	...	...	...	...	...	...	...	...	...	...	...	3	...	71	112
99	1	...	5	...	...	...	...	...	...	...	...	...	...	...	...	...	...	...	...	...	4	7
100	80	...	31	...	...	...	...	...	...	...	...	...	...	...	...	...	...	...	1	...	125	241
101	27	...	13	...	...	...	...	...	...	...	...	...	...	...	...	...	...	...	1	...	49	69
102	266	1	132	18	31	...	...	...	73	46	58	...	3	...	136	4	4	...	110	15	626	1,312
103	54	...	8	4	...	...	...	...	...	...	...	...	...	...	...	...	...	...	...	...	45	117
104	13	...	10	4	...	...	...	...	...	...	...	...	...	...	1	...	...	...	..	...	15	29
105	15	...	...	...	...	...	...	...	...	...	...	...	...	...	...	...	...	...	...	...	21	27
106	6	...	9	...	...	...	...	...	...	...	...	...	...	...	...	..	..	...	...	...	6	24
107	164	2	16	...	...	...	...	...	1	...	...	2	...	...	4	...	...	...	8	...	173	389
108	65	...	21	2	...	...	...	...	5	...	9	...	...	...	16	1	...	...	13	2	121	215
109	154	...	64	7	...	...	...	...	44	3	4	1	2	...	11	...	2	...	33	...	201	527
110	52	...	38	3	...	...	...	...	2	...	6	...	...	...	6	...	...	...	18	5	100	219
111	195	2	160	3	5	...	...	...	7	...	24	...	...	...	17	...	...	...	31	3	391	744
112	18	...	30	6	...	...	...	...	10	1	...	...	1	...	4	...	...	...	64	3	87	142
113	16	...	6	...	...	...	...	...	...	...	...	...	...	...	3	...	...	...	3	...	43	47
114	17	...	5	...	...	...	...	...	1	...	...	...	...	...	1	...	1	...	2	...	33	73
115	30	...	2	...	...	...	...	...	...	...	...	...	...	...	1	...	...	...	2	...	54	75
116	10	...	6	...	...	...	...	...	...	...	1	...	...	...	1	...	...	...	15	...	35	66
117	31	...	7	...	...	...	...	...	...	...	...	...	2	...	3	...	...	...	11	...	41	95
118	90	...	5	...	...	...	...	...	...	...	...	...	...	...	1	...	1	...	5	1	67	164
119	130	7	28	3	3	...	...	...	...	...	1	...	...	...	6	...	1	...	42	5	151	351
120	34	...	3	...	...	...	...	...	...	...	...	...	...	...	1	...	...	...	2	...	43	81

Police Station—GOP

URBAN BLOCK/VILLAGEWISE PRIMARY CENSUS ABSTRACT

Tahsil—NIMAPARA

Location Code Number	Name of Village/Town/ Ward/Urban Block	Area of Village in acres and of Town/ Ward in Sq. Kms.	Occupied Residential Houses	No. of House-holds	Total Population (including Institutional and Houseless Population)			Scheduled Castes		Scheduled Tribes		Literate and Educated persons		Total Workers (I—IX)	
					P	M	F	M	F	M	F	M	F	M	F
1	2	3	4	5	6	7	8	9	10	11	12	13	14	15	16
121	Kundis	175	44	44	313	146	167	18	23	...	...	95	55	78	...
122	Orei	415	76	81	500	237	263	58	55	...	...	114	75	129	3
123	Mahalpada	46	29	37	227	111	116	59	53	...	...	49	24	57	4
124	Mandapokhari	82	15	17	96	46	50	10	10	...	...	25	5	22	...
125	Pariorei	64					Uninhabited								
126	Tilakusum	94					Uninhabited								
127	Kundheichaul	155					Uninhabited								
128	Chitra	782	74	98	590	302	288	72	70	...	...	183	82	184	...
129	Sanakiapal	75					Uninhabited								
130	Alana	158	15	15	122	59	63	...	...	...	...	34	9	40	...
131	Baramachhmara	84	1	2	15	8	7	8	7	...	...	2	...	4	2
132	Ateila	118					Uninhabited								
133	Karamanga	155	20	20	134	64	70	...	...	...	...	29	9	35	...
134	Panchana	231	59	59	402	198	204	54	54	...	...	108	39	106	14
135	Tiruna	641	80	80	484	246	238	63	69	...	...	146	62	163	10
136	Sorabha	523	121	151	953	476	477	55	66	...	...	247	81	256	1
137	Raesa	449	170	182	1,084	578	506	38	43	...	...	336	109	357	7
138	Murura	260	51	51	311	148	163	31	27	...	...	82	28	85	2
139	Aingol	174	55	78	461	230	231	7	8	...	...	100	10	134	4
140	Durgapur	208	52	55	330	173	157	7	6	...	...	68	9	98	...
141	Samaankula	384	53	53	320	150	170	...	...	...	...	80	25	80	...
142	Otang	396	25	26	267	139	128	1	1	...	...	61	23	75	3
143	Ambligan	760	98	102	639	331	308	95	86	...	...	130	53	178	8
144	Girimakaura	245					Uninhabited								
145	Barakiapal	99					Uninhabited								
146	Kopara	162	17	17	147	75	72	...	...	...	...	48	27	38	...
147	Athakhura	71	7	9	56	30	26	...	...	...	...	16	5	13	...
148	Anasara	663	158	178	1,057	510	547	119	117	...	...	213	119	269	8
149	Siripur	286	51	59	402	197	205	82	79	...	...	103	61	95	5
150	Matiapada	233	43	43	419	220	199	76	82	...	...	116	63	108	11

Contd.

T. C. No.	Workers																					
	I		II		III		IV		V				VI		VII		VIII		IX		X	
	Cultivators		Agricultural Labourers		Livestock, Forestry, Fishing, Hunting and Plantations, Orchards and Allied activities		Mining and Quarrying		Manufacturing, Processing, Servicing and Repairs				Construction		Trade and Commerce		Transport, Storage and Communications		Other Services		Non-workers	
									(a) Household Industry		(b) Other than Household Industry											
	M	F	M	F	M	F	M	F	M	F	M	F	M	F	M	F	M	F	M	F	M	F
	17	18	19	20	21	22	23	24	25	26	27	28	29	30	31	32	33	34	35	36	37	38
121	65	...	2	...	...	...	...	...	...	...	...	...	...	...	1	...	1	...	9	...	68	167
122	63	...	32	...	...	...	...	...	3	...	2	...	1	...	1	...	1	...	26	3	108	260
123	23	1	22	3	...	...	...	...	3	...	...	...	1	...	1	...	...	...	7	..	54	112
124	18	...	1	...	...	...	...	...	1	...	...	...	...	...	...	...	...	...	2	...	24	50
125	Uninhabited																					
126	Uninhabited																					
127	Uninhabited																					
128	167	...	8	...	...	...	...	...	1	...	1	...	...	...	...	...	...	...	7	...	118	288
129	Uninhabited																					
130	28	...	12	...	...	...	...	...	...	...	...	...	...	...	...	...	...	...	...	...	19	63
131	...	...	4	2	...	...	...	...	...	...	...	...	...	...	...	...	...	...	...	...	4	5
132	Uninhabited																					
133	22	...	13	...	...	...	...	...	...	...	...	...	...	...	...	...	...	...	.	...	29	70
134	78	...	26	14	...	...	...	...	...	...	...	...	...	...	...	...	...	...	2	...	92	190
135	107	...	55	10	...	...	...	...	...	...	...	...	...	...	...	...	...	...	1	...	83	228
136	205	...	43	...	...	...	...	...	1	...	1	...	...	...	...	...	1	...	5	1	220	476
137	310	2	27	5	...	...	...	...	7	...	...	...	...	...	7	...	...	...	6	...	221	499
138	82	...	...	1	...	..	...	...	...	...	...	...	...	...	...	...	...	...	3	1	63	161
139	119	4	12	...	...	...	...	...	...	...	...	...	...	...	...	...	...	...	3	...	96	227
140	98	...	...	...	...	...	...	...	...	...	...	...	...	...	...	...	...	...	...	...	75	157
141	72	...	4	...	...	...	...	...	...	...	3	...	...	...	...	...	...	...	1	...	70	170
142	58	...	14	...	...	...	...	...	...	...	...	...	...	...	...	...	...	...	3	3	64	125
143	120	...	48	7	...	...	...	...	...	1	1	...	...	...	2	...	...	...	7	...	153	300
144	Uninhabited																					
145	Uninhabited																					
146	38	...	...	...	...	...	...	...	...	...	...	...	...	...	...	..	...	...	...	...	37	72
147	11	...	...	...	1	...	...	...	..	..	...	..	...	...	...	...	...	...	1	..	17	26
148	165	1	54	3	2	...	...	...	7	2	1	...	...	...	2	...	2	...	36	2	241	539
149	64	...	17	3	1	1	...	...	...	...	...	...	...	...	3	...	...	...	10	1	102	200
150	56	...	24	7	2	...	...	...	8	1	...	...	...	...	3	...	1	...	14	3	112	188

URBAN BLOCK/VILLAGEWISE PRIMARY CENSUS ABSTRACT

Police Station—GOP

Tahsil—NIMAPARA

Location Code Number	Name of Village/Town/ Ward/Urban Block	Area of Village in acres and of Town/ Ward in Sq. Kms.	Occupied Residential Houses	No. of House-holds	Total Population (including Institutional and Houseless Population)			Scheduled Castes		Scheduled Tribes		Literate and Educated persons		Total Workers (I—IX)	
					P	M	F	M	F	M	F	M	F	M	F
1	2	3	4	5	6	7	8	9	10	11	12	13	14	15	16
151	Kantijhari	146	62	62	346	174	172	3	2	...	...	95	42	82	...
152	Simili	229	41	42	357	172	185	...	...	...	...	95	28	98	...
153	Murkundi	160	22	22	193	99	94	43	34	...	...	54	12	49	...
154	Bagalei	498	106	124	809	400	409	46	49	...	...	224	124	218	6
155	Banlo	111	20	21	121	63	58	21	18	...	...	25	7	35	...
156	Sarora	823	132	127	845	429	416	63	70	...	...	226	104	260	5
157	Gundi	254	41	52	285	149	136	7	7	...	...	40	16	91	...
158	Baharana	158	23	23	220	120	100	9	6	...	...	67	35	72	...
159	Tantrana	186	15	15	110	58	52	...	...	...	...	31	12	28	...
160	Kunang	131	33	36	215	109	106	46	50	...	...	18	3	60	7
161	Nuagan	283	45	55	374	187	187	25	22	...	...	91	41	103	2
162	Paitabarei	116	35	38	207	99	108	21	28	...	...	67	33	48	3
163	Gagapur	69	23	32	166	76	90	34	40	...	...	36	21	40	...
164	Karamanga	111	36	52	334	183	151	44	33	...	...	105	36	89	...
165	Mulisahi	152	21	28	189	95	94	44	52	...	...	29	6	52	3
166	Juneinranapada	452	162	175	1,014	533	481	84	76	...	...	378	116	283	37
167	Banakhandi	238	123	146	853	444	409	25	28	...	...	214	59	263	...
168	Kharagan	242	52	58	363	174	189	46	46	...	...	90	29	97	10
169	Achutpur	742	98	105	767	371	396	87	117	...	...	195	88	208	13
170	Alapur	110	18	18	139	73	66	32	28	...	...	29	17	37	2
171	Garhrupas	159	142	152	1,202	590	612	193	185	...	...	320	185	332	62
172	Sadanandpur	234	61	61	361	183	178	37	38	...	...	111	43	107	5
173	Rupas	146	42	24	238	119	119	50	47	...	...	54	27	80	4
174	Khagipur	172	16	16	148	71	77	...	...	...	...	31	22	39	3
175	Bam	162	21	32	283	133	150	6	8	...	...	70	38	72	...
176	Badatara	540	132	133	784	372	412	48	50	...	...	132	57	224	13
177	Bandal	210	27	29	189	90	99	11	13	...	...	58	26	50	...
178	Narua	817	132	132	954	488	466	48	41	...	...	322	160	243	4
179	Tarakar	1,491	228	266	1,740	908	832	154	159	...	...	419	111	499	28
180	Sujanagar	441	109	112	690	345	345	39	28	...	...	196	57	202	...

Contd.

L. C. No.	Workers																					
	I Cultivators		II Agricultural Labourers		III Livestock, Forestry, Fishing, Hunting and Plantations, Orchards and Allied activities		IV Mining and Quarrying		V Manufacturing, Processing, Servicing and Repairs				VI Construction		VII Trade and Commerce		VIII Transport, Storage and Communications		IX Other Services		X Non-workers	
									(a) Household Industry		(b) Other than Household Industry											
	M	F	M	F	M	F	M	F	M	F	M	F	M	F	M	F	M	F	M	F	M	F
1	17	18	19	20	21	22	23	24	25	26	27	28	29	30	31	32	33	34	35	36	37	38
151	61	...	15	...	...	...	...	...	...	...	...	...	...	...	2	...	1	...	3	...	92	172
152	87	...	6	...	1	...	...	...	...	...	1	...	...	...	...	...	...	...	3	...	74	185
153	48	...	...	...	..	...	...	...	...	...	...	...	...	...	...	...	...	...	1	...	50	94
154	156	...	26	2	5	...	...	...	4	1	2	...	...	...	2	...	...	...	23	3	182	403
155	20	...	8	...	...	...	...	...	...	...	1	...	1	...	...	...	...	...	5	...	28	58
156	195	...	4	...	...	...	...	...	2	...	2	...	...	...	...	...	3	...	54	5	169	411
157	81	9	...	...	...	...	...	...	...	...	...	...	...	...	...	...	...	...	1	...	58	136
158	67	...	...	...	...	...	...	...	...	...	1	...	...	...	...	...	...	...	4	...	48	100
159	26	...	...	...	...	...	...	...	...	..	...	...	...	...	...	...	...	...	2	...	30	52
160	31	...	8	...	...	...	...	...	13	7	...	...	...	...	...	...	1	...	7	...	49	99
161	55	...	27	2	2	...	...	...	...	...	...	...	1	...	10	...	...	...	8	...	84	185
162	30	2	9	...	1	1	...	...	...	...	...	...	...	...	1	...	...	...	7	...	51	105
163	18	...	11	...	4	...	...	...	...	...	...	...	...	...	2	...	...	...	5	...	36	90
164	53	...	17	...	3	...	...	...	1	...	2	...	...	...	1	...	4	...	8	...	94	151
165	20	...	23	2	...	...	...	...	...	...	2	...	...	...	4	1	...	...	3	...	43	91
166	121	...	71	32	6	...	...	...	24	...	1	...	1	...	4	...	1	...	54	5	250	444
167	219	...	2	...	...	...	...	...	2	...	1	...	1	...	3	...	4	...	31	...	181	409
168	59	...	31	10	...	...	...	...	...	...	...	...	...	...	...	...	...	...	7	...	77	179
169	142	...	46	12	...	...	...	...	...	...	...	...	...	...	3	1	...	...	17	...	163	383
170	13	...	21	2	...	...	...	...	...	...	...	...	...	...	2	...	...	...	1	...	36	64
171	150	1	111	60	9	...	...	...	1	...	7	...	1	...	9	...	1	...	43	1	258	550
172	67	...	39	5	...	...	...	...	...	...	...	...	...	...	...	...	...	...	1	...	76	173
173	73	...	7	4	...	...	...	...	...	...	...	...	..	...	...	...	...	...	...	...	39	115
174	16	...	12	...	5	2	...	...	...	...	2	1	...	...	3	...	...	...	1	...	32	74
175	49	...	17	...	...	...	...	...	...	...	1	...	...	...	1	...	...	...	4	...	81	150
176	177	...	7	4	9	3	...	...	20	3	...	...	...	...	2	1	...	...	9	2	148	399
177	45	...	...	...	...	...	...	...	...	...	...	...	...	...	...	...	...	...	5	...	40	99
178	189	...	48	4	...	...	...	...	...	...	...	...	...	...	1	...	2	...	3	...	245	462
179	321	...	35	18	4	1	...	...	6	...	9	...	...	...	10	...	...	...	114	9	409	804
180	48	...	153	...	...	...	...	...	1	...	...	...	...	...	...	...	...	...	...	...	143	345

Police Station—GOP

URBAN BLOCK/VILLAGEWISE PRIMARY CENSUS ABSTRACT

Tahsil—NIMAPARA

Location Code Number	Name of Village/Town/ Ward/Urban Block	Area of Village in acres and of Town/ Ward in Sq. Kms.	Occupied Residential Houses	No. of House-holds	Total Population (including Institutional and Houseless Population)			Scheduled Castes		Scheduled Tribes		Literate and Educated persons		Total Workers (I—IX)	
					P	M	F	M	F	M	F	M	F	M	F
1	2	3	4	5	6	7	8	9	10	11	12	13	14	15	16
181	Putupada	364	24	24	180	86	94	1	6	...	...	53	37	53	5
182	Alanda	462	33	33	255	136	119	50	38	..	...	65	22	68	...
183	Banjasahi	306	95	99	698	366	332	9	2	...	...	185	66	205	...
184	Inchola	480	95	95	508	249	259	62	59	...	...	145	65	110	18
185	Alisi	596	117	134	793	397	396	43	33	...	...	169	51	191	9
186	Kantapada	68	7	7	37	19	18	4	6	...	...	7	1	12	...
187	Kurujanga	122	18	18	110	57	53	57	53	...	...	18	2	31	1
188	Paral	173	67	67	301	146	155	10	7	...	...	98	50	64	...
189	Madaranga	230	27	27	221	108	113	30	25	...	...	37	18	44	...
190	Bantaligram	246	159	160	898	447	451	72	80	...	...	263	98	251	...
191	Talkapa	85	32	32	219	114	105	...	...	...	...	69	26	64	...
192	Bairipur	359	75	76	563	294	269	9	8	...	...	174	55	166	1
193	Rusipada	426	93	93	556	296	300	65	54	...	...	209	104	177	24
194	Tarahana	225	84	84	546	276	270	36	34	...	...	138	46	148	8
195	Khandamuhan	82				Uninhabited									
196	Sadans	61				Uninhabited									
197	Alasankha	271	50	50	278	144	134	31	19	...	...	59	27	79	1
198	Podotara	120	37	48	273	137	136	...	...	...	...	80	28	84	...
199	Kabirajpur	176	31	53	281	146	135	7	10	...	...	78	22	81	...
200	Chatol	166	34	46	279	148	131	49	47	...	...	40	24	86	14
201	Digitapur	37	9	9	53	30	23	20	12	...	...	11	2	16	...
202	Beherada	171	27	32	193	96	97	22	21	...	...	37	19	45	4
203	Inchara	338	42	51	333	162	171	46	46	...	...	81	12	98	2
204	Panisiuli	58				Uninhabited									
205	Ilajang	155	12	13	87	40	47	6	8	...	...	25	19	19	...
206	Dubutara	101	20	28	182	94	88	9	7	...	...	55	16	47	...
207	Itibhuan	214	44	54	359	177	182	11	14	...	...	99	34	110	1
208	Banbarara	153	37	40	258	138	120	12	6	...	...	80	15	77	...
209	Bhuan	886	131	131	913	485	428	145	134	...	...	232	65	257	1
210	Haingara	247	15	16	99	59	40	...	...	...	...	27	5	43	...

Contd.

L. C. No.	Workers I Cultivators M	F	II Agricultural Labourers M	F	III Livestock, Forestry, Fishing, Hunting and Plantations, Orchards and Allied activities M	F	IV Mining and Quarrying M	F	V Manufacturing, Processing, Servicing and Repairs (a) Household Industry M	F	(b) Other than Household Industry M	F	VI Construction M	F	VII Trade and Commerce M	F	VIII Transport, Storage and Communications M	F	IX Other Services M	F	X Non-workers M	F
1	17	18	19	20	21	22	23	24	25	26	27	28	29	30	31	32	33	34	35	36	37	38
181	50	...	...	...	...	...	...	...	...	...	...	1	...	...	...	...	....	...	3	4	33	89
182	41	...	24	...	..	...	...	...	...	...	...	...	...	...	...	...	..	...	3	...	68	119
183	139	...	29	...	5	...	...	...	9	...	4	...	1	...	2	...	1	...	15	...	161	332
184	25	...	71	4	...	...	...	...	7	6	...	...	...	...	1	...	...	...	6	8	139	241
185	142	6	45	3	...	...	...	...	1	...	...	...	...	...	...	...	...	...	2	...	206	387
186	4	...	8	...	...	...	...	...	..	..	...	...	...	...	...	...	...	...	...	...	7	18
187	...	...	31	1	...	...	...	...	...	...	...	...	...	...	...	...	...	...	...	...	26	52
188	44	...	14	...	...	...	...	...	3	...	...	...	...	...	1	...	...	...	2	...	82	155
189	19	...	23	..	...	...	...	...	...	...	...	...	...	...	1	...	...	...	1	...	64	113
190	128	...	55	...	12	...	...	...	13	...	3	...	...	...	12	...	4	...	24	...	196	451
191	60	...	2	...	...	...	...	...	...	...	...	...	...	...	...	...	...	...	2	...	50	105
192	109	1	23	...	...	...	...	...	4	...	12	...	...	...	5	...	...	...	13	...	128	268
193	115	1	32	18	5	3	...	...	3	...	1	...	...	...	2	1	...	...	19	1	119	276
194	94	...	41	7	...	...	...	...	...	...	...	...	...	...	...	...	...	...	13	1	128	262
195	Uninhabited																					
196	Uninhabited																					
197	56	...	17	1	...	...	...	...	...	...	...	...	...	...	1	...	...	...	5	...	65	133
198	61	...	17	...	1	...	...	...	...	...	...	...	...	...	2	...	...	...	3	...	53	136
199	44	...	15	...	1	...	...	...	...	...	4	...	...	...	14	...	...	...	3	...	65	135
200	45	...	33	14	...	...	...	...	...	...	...	...	...	...	3	...	1	...	4	...	62	117
201	5	...	10	...	...	...	...	...	...	...	...	...	...	...	1	...	...	...	...	...	14	23
202	30	...	12	4	...	...	...	...	...	...	...	...	...	...	1	...	...	...	2	...	51	93
203	44	...	52	1	...	...	...	...	...	...	...	...	...	...	1	...	...	...	1	1	64	169
204	Uninhabited																					
205	12	...	7	...	...	...	...	...	...	...	...	...	...	...	...	...	...	...	...	...	21	47
206	20	...	23	...	...	...	...	...	...	...	1	...	...	...	2	...	...	...	1	...	47	88
207	86	...	18	1	...	...	...	...	...	...	...	...	...	...	4	...	1	...	1	...	67	181
208	52	...	20	...	...	...	...	...	...	...	...	...	...	...	2	...	...	...	3	...	61	120
209	209	...	40	...	2	...	...	...	...	...	...	...	...	...	...	...	2	...	4	1	228	427
210	36	...	7	...	...	...	...	...	...	...	...	...	...	...	...	...	...	...	...	...	16	40

Police Station—GOP

URBAN BLOCK/VILLAGEWISE PRIMARY CENSUS ABSTRACT

Tahsil—NIMAPARA

Location Code Number	Name of Village/Town/ Ward/Urban Block	Area of Village in acres and of Town/ Ward in Sq. Kms.	Occupied Residential Houses	No. of House-holds	Total Population (including Institutional and Houseless Population)			Scheduled Castes		Scheduled Tribes		Literate and Educated persons		Total Workers (I—IX)	
					P	M	F	M	F	M	F	M	F	M	F
1	2	3	4	5	6	7	8	9	10	11	12	13	14	15	16
211	Dopada	208	12	16	96	50	46	9	13	...	...	25	11	28	2
212	Gadabangar	5,351				Uninhabited									
213	Badagan	654	141	153	993	491	502	80	85	...	...	246	134	280	20
214	Manchia	115				Uninhabited									
215	Chhatabarai	339	1	1	2	1	1	1	1	...	...	...	...	1	...
216	Jokhara	309				Uninhabited									
217	Bangar	1,436	129	155	1,017	536	481	105	86	...	...	251	83	307	10
218	Khalkata	3,703	91	94	710	337	373	15	15	...	...	129	46	219	3
219	Sutana	142	191	235	1,554	777	777	111	103	...	...	432	177	386	14
220	Beruhan	3,349	177	193	1,369	708	661	168	144	...	...	347	155	343	20
221	Madhelpur	1,367	70	80	351	179	172	81	82	...	...	103	66	76	2
222	Sahukhananta	449				Uninhabited									
223	Konarak	3,170	260	302	1,537	775	762	181	171	...	...	331	116	442	33

Concld.

L. C. No.	Workers																					
	I Cultivators		II Agricultural Labourers		III Livestock, Forestry, Fishing, Hunting and Plantations, Orchards and Allied activities		IV Mining and Quarrying		V Manufacturing, Processing, Servicing and Repairs				VI Construction		VII Trade and Commerce		VIII Transport, Storage and Communications		IX Other Services		X Non-workers	
									(a) Household Industry		(b) Other than Household Industry											
	M	F	M	F	M	F	M	F	M	F	M	F	M	F	M	F	M	F	M	F	M	F
1	17	18	19	20	21	22	23	24	25	26	27	28	29	30	31	32	33	34	35	36	37	38
211	21	...	7	2	...	...	...	...	...	...	...	...	...	...	...	...	...	...	...	...	22	44
212										Uninhabited												
213	160	...	57	18	1	...	...	...	7	1	1	...	...	...	4	...	1	...	49	1	211	482
214										Uninhabited												
215	...	...	1	...	...	...	...	...	...	...	...	...	...	...	...	...	...	...	...	...	...	1
216										Uninhabited												
217	208	...	11	5	29	...	...	...	4	3	...	...	...	...	11	1	1	...	43	1	229	471
218	208	...	...	...	...	...	1	...	...	...	...	...	...	...	6	...	...	...	4	3	118	370
219	232	9	147	5	...	...	...	...	...	...	...	...	...	...	1	...	2	...	4	...	391	763
220	107	4	197	7	9	...	...	...	4	3	4	1	...	...	4	...	...	...	18	5	365	641
221	37	...	15	...	3	...	...	...	...	...	2	...	...	...	3	1	...	...	16	1	103	170
222										Uninhabited												
223	185	5	92	25	69	...	...	...	2	1	...	...	2	...	28	1	2	...	62	1	333	729

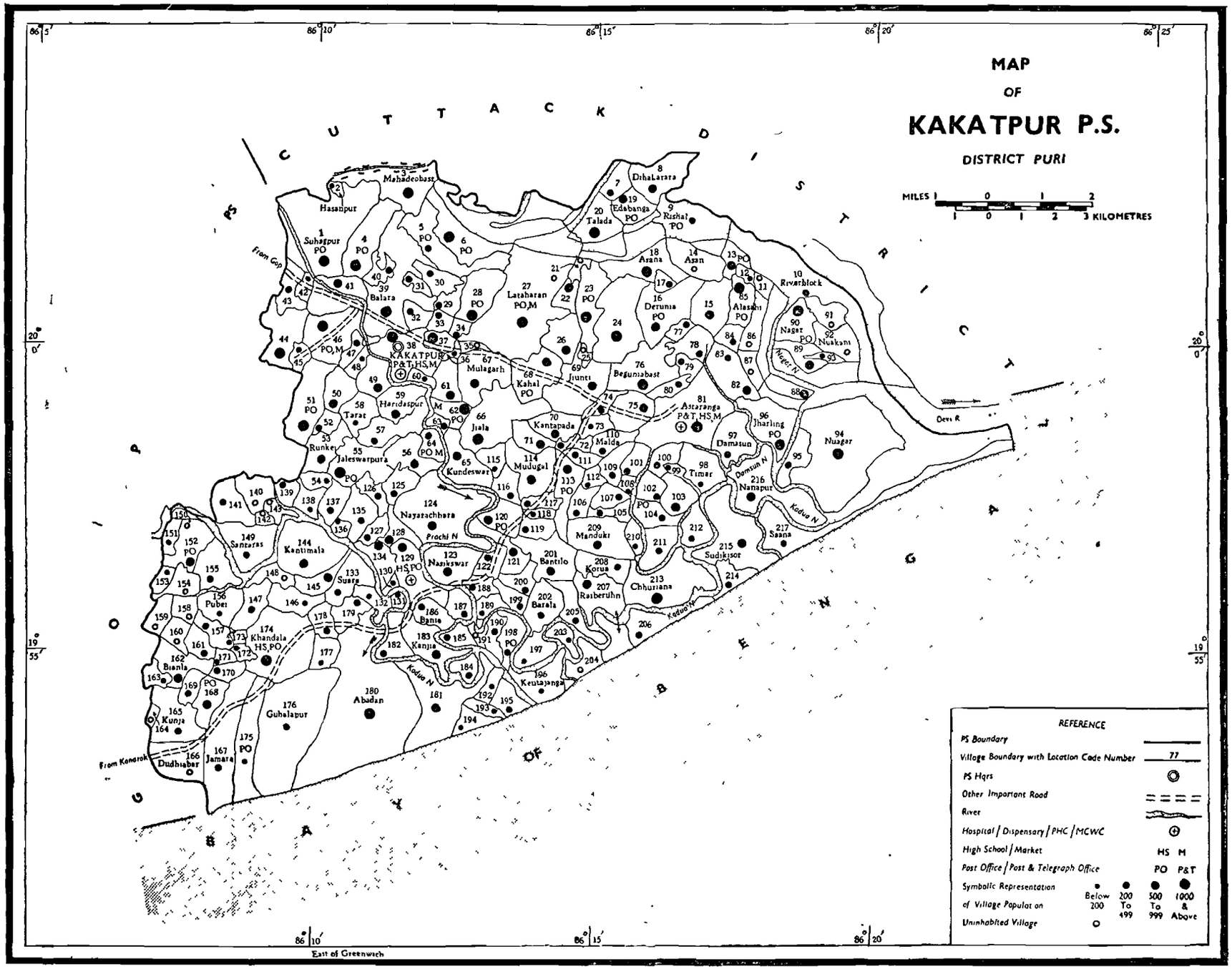
MAP
OF
KAKATPUR P.S.
DISTRICT PURI
MILES 1 0 1 2
1 0 1 2 3 KILOMETRES
CUTTACK DISTRICT
From Gop
From Konarak
Devi R.
Prachi N.
Kadua N.
Domun N.
Nuagar N.
KAKATPUR P&T,HS,M
Astaranga P&T,HS,M
Nuagar
Rivarblock
Mahadeobasti
Hasanpur
Suhagpur PO
Balara
Latharan PO,M
Dihalarara
Edabanga PO
Talada
Rishal PO
Asana
Asan
Alasahi PO
Derunia PO
Begunisabasti
Kahal PO
Jiunti
Mulagarh
Haridaspur
Tarat
Runkel
Jaleswarpura
Jiala
Kundeswar
Mudugal
Kantapada
Malda
Damasun
Jharling PO
Timar
Nanapur
Saana
Sudikisot
Chhuriana
Ratberuhn
Korua
Bantilo
Manduki
Barala
Keutajanga
Nayarachhara
Nanikswar
Kantimala
Santaras
Suara
Pubei
Khandala HS,PO
Bianla
Kunja
Dudhiabar
Jamara
Guhalapur
Abadan
Kanjia
Bania
BAY OF BENGAL
REFERENCE
PS Boundary
Village Boundary with Location Code Number 77
PS Hqrs
Other Important Road
River
Hospital / Dispensary / PHC / MCWC
High School / Market HS M
Post Office / Post & Telegraph Office PO P&T
Symbolic Representation of Village Population
Below 200
200 To 499
500 To 999
1000 & Above
Uninhabited Village
East of Greenwich

ALPHABETICAL LIST OF VILLAGES OF KAKATPUR POLICE STATION

Sl. No.	Name of Village	L.C. No.
1	2	3
1	Abadan ...	180
2	Aduala ...	173
3	Ajampur ...	34
4	Alangpur ...	78
5	Alasahi ...	85
6	Amaravala ...	72
7	Ananta ...	82
8	Anantapur ...	48
9	Anipatia ...	158
10	Ankua ...	73
11	Arunha ...	146
12	Asana ...	18
13	Asan ...	14
14	Asharapipur ...	115
15	Astaranga ...	81
16	Athatira ...	15
17	Babua ...	155
18	Badakasati ...	143
19	Badananpada ...	99
20	Badaraula ...	182
21	Bagal ...	138
22	Bajapur ...	62
23	Balara ...	39
24	Balipantal ...	88
25	Bamara ...	147
26	Banayatpur ...	189
27	Banbarara ...	159
28	Bandala ...	185
29	Bandorikarala ...	205
30	Banurigan ...	129
31	Bania ...	186
32	Bankuri ...	200
33	Bantilo ...	201
34	Barala ...	202
35	Barang ...	83
36	Baraolangar ...	26
37	Barapada ...	77
38	Barasirei ...	198
39	Barijan ...	210
40	Beghari ...	87
41	Beguniabast ...	76
42	Belan ...	197
43	Belerijhatia ...	136
44	Bhanapur ...	169
45	Bhandagar ...	28
46	Bhandisahi ...	6
47	Bianla ...	162
48	Bibhutipur ...	33
49	Birudipantal ...	93
50	Chakrapada ...	105
51	Champahar ...	164
52	Chataanaka ...	160
53	Cheliberuhan ...	135
54	Chhatiana ...	117
55	Chhatipara ...	184
56	Chhenua ...	194
57	Chhotarapur ...	57
58	Chhuriana ...	213
59	Dakhinipantal ...	89
60	Daluakani ...	206
61	Damasun ...	97
62	Derunia ...	16
63	Deuli ...	60
64	Dhanitri ...	152
65	Dihabeghari ...	86
66	Dihakarara ...	8
67	Dihanata ...	91
68	Dudhiabar ...	166
69	Edabanga ...	19
70	Fursipara ...	54
71	Gakulpur ...	31
72	Gangpur ...	119
73	Gapalapur ...	80
74	Godhanapara ...	175
75	Gopalapur ...	17
76	Gopikantapur ...	43
77	Gudubani ...	102
78	Guhalapur ...	176
79	Gundiba ...	214
80	Haladibasanta ...	127
81	Haridaspur ...	59
82	Hasanpur ...	2
83	Itapara ...	35
84	Jagaanthapada ...	157
85	Jaganidra ...	150
86	Jaleswarpura ...	55
87	Jamara ...	167
88	Jamatala ...	170
89	Jharling ...	96
90	Jiala ...	66
91	Jiunti ...	69
92	Kaduanuagan ...	154
93	Kahal ...	68
94	Kajalpatia ...	139
95	Kakatpur ...	38
96	Kalakana ...	192
97	Kalama ...	132
98	Kalarata ...	131
99	Kanaman ...	212
100	Kandalpur ...	32
101	Kanjia ...	183
102	Kansila ...	137
103	Kantapada ...	70
104	Kantapaira ...	101
105	Kantapara ...	4
106	Kantimala ...	144
107	Karanjapur ...	79
108	Karuna ...	126
109	Katakana ...	37
110	Katanga ...	145
111	Kendrapati ...	71
112	Kerandiapal ...	63
113	Keutajanga ...	196
114	Khandala ...	174
115	Khandasahi ...	23
116	Kheranga ...	163
117	Kiakani ...	130
118	Korua ...	208
119	Kuanrapur ...	100
120	Kuapada ...	30

ALPHABETICAL LIST OF VILLAGES OF KAKATPUR POLICE STATION

Sl. No.	Name of Village	L.C. No.
1	2	3
121	Kuhudi ...	75
122	Kundeswar ...	65
123	Kundhei ...	64
124	Kunja ...	165
125	Kurujanga ...	168
126	Kurujanga ...	125
127	Kuruma ...	157
128	Kusumbara ...	104
129	Lataharan ...	27
130	Madhupur ...	95
131	Mahadeobast ...	3
132	Malda ...	110
133	Manduki ...	209
134	Mudugal ...	114
135	Mulagarh ...	67
136	Murudabada ...	140
137	Naduasankareswar ...	56
138	Nagapur ...	112
139	Nagar ...	90
140	Naiguan ...	24
141	Namar ...	113
142	Nanapur ...	216
143	Narada ...	191
144	Naranapur ...	49
145	Naranapur ...	171
146	Nasikswar ...	123
147	Natara ...	203
148	Nayarachhara ...	124
149	Nuagar ...	94
150	Nuakani ...	92
151	Odasamul ...	177
152	Olara ...	106
153	Orei ...	172
154	Orihan ...	84
155	Osalanga ...	178
156	Osian ...	12
157	Ostapur ...	22
158	Othaka ...	46
159	Padasahi ...	118
160	Paharajapur ...	42
161	Paikhala ...	7
162	Palabasta ...	179
163	Patalada ...	103
164	Patapur ...	51
165	Patasundarpur ...	13
166	Pateligan ...	52
167	Patsundarpur ...	5
168	Phanaphana ...	45
169	Pitapada ...	11
170	Pubei ...	156
171	Raghunathpur ...	111
172	Rahakhandal ...	204
173	Raiberuhn ...	207
174	Ramachandrapur ...	74
175	Ratagarho ...	25
176	Ratanapur ...	121
177	Rishal ...	9
178	Riverblock ...	10
179	Runkei ...	53
180	Saana ...	217
181	Sadanga ...	50
182	Sadangi ...	148
183	Shenga ...	107
184	Sahanpur ...	44
185	Sahubuda ...	122
186	Samian ...	36
187	Sanakasati ...	142
188	Sanaolangar ...	21
189	Sanasirei ...	190
190	Sanjaras ...	149
191	Sarangadharapur ...	47
192	Sarans ...	29
193	Sarripipur ...	116
194	Silari ..	109
195	Sinharpala ..	181
196	Siso ..	199
197	Solapatia ..	108
198	Somanathapur ...	41
199	Srichandanpur ...	128
200	Sriramapur ...	61
201	Suara ...	133
202	Sudikisor ...	215
203	Suhanpur ...	1
204	Sundar ...	211
205	Taila ...	153
206	Talada ...	20
207	Talasuan ...	161
208	Tandahar ...	195
209	Tarat ...	58
210	Taya ...	188
211	Tentulia ...	187
212	Tikarapara ...	134
213	Timar ...	98
214	Tulamal ...	40
215	Udayakani ...	193
216	Udayapur ...	120
217	Upula ...	141

PRIMARY CENSUS ABSTRACT

OF

KAKATPUR POLICE STATION

URBAN BLOCK/VILLAGEWISE PRIMARY CENSUS ABSTRACT

Police Station—KAKATPUR Tahsil—NIMAPARA

Location Code Number	Name of Village/Town/ Ward/Urban Block	Area of Village in acres and of Town/ Ward in Sq. Kms.	Occupied Residential Houses	No. of House-holds	Total Population (including Institutional and Houseless Population)			Scheduled Castes		Scheduled Tribes		Literate and Educated persons		Total Workers (I—IX)	
					P	M	F	M	F	M	F	M	F	M	F
1	2	3	4	5	6	7	8	9	10	11	12	13	14	15	16
29	Kakatpur P. S.	303·83	14,711	18,113	111,087	55,975	55,112	9,460	9,136	...	...	25,865	9,227	29,932	1,852
	VILLAGES														
1	Suhagpur	1,497	340	452	2,716	1,349	1,367	152	149	...	...	564	222	731	100
2	Hasanpur	28	8	9	64	32	32	...	...	...	...	10	2	13	...
3	Mahadeobast	675	189	235	1,818	930	888	96	85	...	...	499	127	467	1
4	Kantapara	518	211	252	1,568	837	731	256	210	...	...	415	127	465	85
5	Patsundarpur	544	54	79	450	224	226	44	52	...	...	121	47	107	23
6	Bhandisahi	1,521	351	511	3,339	1,612	1,727	205	206	...	...	718	252	796	50
7	Paikhala	U.S.	58	60	246	112	134	...	...	...	...	69	26	42	1
8	Dihakarara	488	115	152	967	484	483	35	30	...	...	261	92	257	1
9	Rishal	630	38	48	275	146	129	12	9	...	...	109	52	92	...
10	River Block	2,164	30	36	264	142	122	36	36	...	...	25	1	69	...
11	Pitapada	92			Uninhabited										
12	Osian	746	2	2	4	4	...	...	...	...	...	2	...	2	...
13	Patasundarpur	150	69	100	753	378	375	47	35	...	...	71	10	188	9
14	Asan	367			Uninhabited										
15	Athatira	412	102	122	917	462	455	19	19	...	...	289	103	259	...
16	Derunia	615	114	140	879	473	442	65	75	...	...	73	21	207	...
17	Gopalapur	2	56	73	415	195	220	7	4	...	...	115	39	97	...
18	Asana	367	126	149	1,086	544	542	74	62	...	...	242	85	306	...
19	Edabanga	262	92	92	656	280	376	24	28	...	...	158	64	133	2
20	Talada	367	170	197	1,010	455	555	75	73	...	...	194	93	224	27
21	Sanaolangar	88			Uninhabited										
22	Ostapur	149	92	116	699	347	352	6	4	...	...	156	59	172	...
23	Khandasahi	404	162	221	1,341	656	685	92	92	...	...	378	127	387	1
24	Naiguan	872	228	315	1,836	930	906	84	100	...	...	481	138	464	34
25	Ratagarh	47			Uninhabited										
26	Baraolanger	337	69	96	599	301	298	23	27	...	...	185	87	171	5
27	Lataharan	1,922	721	811	4,942	2,410	2,532	431	468	...	...	1,013	417	1,234	151
28	Bhandaghar	432	217	237	1,393	635	758	31	28	...	...	282	131	252	9
29	Sarans	143	59	75	382	179	203	85	95	...	...	40	7	97	40
30	Kuapada	204	40	60	419	206	213	99	101	...	...	120	40	114	3

Contd.

L. C. No.	Workers I Cultivators		II Agricultural Labourers		III Livestock, Forestry, Fishing, Hunting and Plantations, Orchards and Allied activities		IV Mining and Quarrying		V Manufacturing, Processing, Servicing and Repairs (a) Household Industry		V (b) Other than Household Industry		VI Construction		VII Trade and Commerce		VIII Transport, Storage and Communications		IX Other Services		X Non-workers	
	M	F	M	F	M	F	M	F	M	F	M	F	M	F	M	F	M	F	M	F	M	F
1	17	18	19	20	21	22	23	24	25	26	27	28	29	30	31	32	33	34	35	36	37	38
29	**18,489**	**122**	**6,577**	**1,285**	**861**	**45**	**1**	**...**	**701**	**155**	**233**	**21**	**111**	**...**	**628**	**15**	**150**	**...**	**2,181**	**209**	**26,043**	**53,260**
1	401	19	243	77	14	...	...	...	5	...	5	...	...	...	15	...	3	...	45	4	618	1,267
2	9	...	4	...	...	...	...	...	...	...	...	...	...	...	...	...	...	...	..	...	19	32
3	348	1	61	.	6	...	...	...	7	...	4	...	1	...	5	...	2	...	33	...	463	887
4	172	1	197	71	5	...	...	...	14	10	3	...	2	...	20	...	1	...	51	3	372	646
5	60	...	33	20	3	...	...	...	...	...	...	...	2	...	1	...	...	...	8	3	117	203
6	502	2	161	39	1	...	...	...	8	...	53	1	2	...	14	...	4	...	51	8	816	1,677
7	35	1	7	...	...	...	...	...	...	...	...	...	...	...	...	...	...	...	...	...	70	133
8	167	1	68	...	...	..	...	...	2	..	2	...	...	...	1	...	1	...	16	...	227	482
9	73	...	7	...	...	...	...	...	6	...	...	...	...	...	...	...	3	...	3	...	54	129
10	31	...	16	...	3	...	...	...	...	...	...	...	...	...	...	...	...	...	19	...	73	122
11	Uninhabited																					
12	...	...	...	...	...	...	...	...	...	...	...	...	...	...	...	...	...	...	2	...	2	...
13	68	...	48	...	69	...	...	...	2	5	1	4	...	...	...	...	...	...	...	...	190	366
14	Uninhabited																					
15	233	...	11	...	...	...	...	...	...	...	...	...	...	...	...	...	2	...	13	...	203	455
16	169	...	35	...	...	...	...	...	...	...	...	...	...	...	...	...	1	...	2	...	230	442
17	79	...	9	...	...	...	...	...	...	...	1	...	...	...	3	...	1	...	4	...	98	220
18	203	...	81	...	...	...	...	...	...	...	...	...	2	...	1	...	...	...	19	...	238	542
19	104	2	22	...	...	...	...	...	1	...	...	...	...	...	...	...	...	...	6	...	147	374
20	153	...	40	27	2	...	...	...	2	...	5	...	4	...	3	...	3	...	12	...	231	528
21	Uninhabited																					
22	115	...	19	...	4	...	...	...	16	...	...	...	1	...	6	...	2	...	9	...	175	352
23	282	...	49	...	...	...	...	...	2	...	4	...	2	...	3	...	19	...	26	1	269	684
24	301	4	86	26	1	1	...	...	16	1	..	...	1	...	16	...	3	...	40	2	466	872
25	Uninhabited																					
26	125	...	4	1	...	...	...	...	7	...	7	2	...	..	...	...	...	...	28	2	130	293
27	447	10	392	112	100	3	...	...	39	13	15	1	2	...	137	...	7	...	95	12	1,176	2,381
28	123	1	93	8	3	..	...	...	...	..	13	...	2	...	4	...	3	...	11	...	383	749
29	13	..	57	25	20	11	...	...	...	3	...	...	...	...	5	1	1	...	1	...	82	163
30	75	1	10	...	5	...	...	...	17	...	...	...	1	...	...	...	...	...	6	2	92	210

URBAN BLOCK/VILLAGEWISE PRIMARY CENSUS ABSTRACT

Police Station—KAKATPUR Tahsil—NIMAPARA

Location Code Number	Name of Village/Town/ Ward/Urban Block	Area of Village in acres and of Town/ Ward in Sq. Kms.	Occupied Residential Houses	No. of House-holds	Total Population (including Institutional and Houseless Population)			Scheduled Castes		Scheduled Tribes		Literate and Educated persons		Total Workers (I—IX)	
					P	M	F	M	F	M	F	M	F	M	F
1	2	3	4	5	6	7	8	9	10	11	12	13	14	15	16
31	Gakulpur	85	22	23	204	110	94	...	...	...	...	70	22	57	1
32	Kandalpur	163	70	80	402	199	203	81	86	...	...	100	61	88	35
33	Bibhutipur	97	68	86	468	229	239	33	31	...	...	100	30	95	8
34	Ajampur	76	35	35	225	108	117	45	46	...	...	21	15	54	21
35	Itapara	50				Uninhabited									
36	Samian	46	22	25	146	81	65	54	38	...	...	5	5	46	14
37	Katakana	146	143	178	1,054	528	526	8	5	...	...	142	56	240	5
38	Kakatpur	622	292	325	1,731	944	787	215	217	...	...	529	188	515	80
39	Balara	1,073	195	257	1,510	773	737	215	201	...	...	402	178	398	69
40	Tulamal	118	51	72	375	176	199	67	81	...	...	77	25	96	17
41	Somanathapur	473	116	141	798	390	408	184	198	...	...	196	69	231	..
42	Paharajapur	85	9	10	58	32	26	30	24	...	...	21	7	16	3
43	Gopikantapur	226	60	76	433	214	219	55	62	...	...	156	89	118	9
44	Sahanpur	501	185	209	1,167	603	564	150	133	...	...	256	78	377	42
45	Phanaphana	100	19	21	126	61	65	38	46	...	...	30	10	40	2
46	Othaka	587	122	188	1,138	642	496	289	232	...	...	325	62	326	43
47	Sarangadharapur	119	44	46	300	153	147	84	79	...	...	20	6	83	30
48	Anantapur	94	19	30	156	89	67	50	43	...	...	13	6	46	17
49	Naranapur	258	70	91	535	272	263	85	82	...	...	105	36	138	26
50	Sadanga	278	57	84	510	251	259	19	22	...	...	137	60	140	...
51	Patapur	542	208	294	1,680	831	849	41	36	...	...	392	160	449	23
52	Pateligan	98	39	47	278	139	139	59	54	...	...	14	6	83	1
53	Runkei	345	124	125	677	352	325	89	87	...	...	170	60	183	19
54	Fursipara	112	17	17	112	61	51	...	...	...	...	35	...	35	...
55	Jaleswarpura	490	184	246	1,315	651	664	139	116	...	...	258	75	367	28
56	Naduasankareswar	354	111	134	779	382	397	146	145	...	...	83	6	203	24
57	Chhotarapur	389	59	68	416	214	202	30	39	...	...	118	34	119	11
58	Tarat	256	15	16	133	75	58	32	27	...	...	32	13	43	...
59	Haridaspur	332	95	125	683	337	346	81	78	...	...	184	100	185	42
60	Deuli	96	4	6	18	8	10	7	9	...	...	4	1	3	...

Contd.

L. C. No.	Workers																					
	I Cultivators		II Agricultural Labourers		III Livestock, Forestry, Fishing, Hunting and Plantations, Orchards and Allied activities		IV Mining and Quarrying		V Manufacturing, Processing, Servicing and Repairs				VI Construction		VII Trade and Commerce		VIII Transport, Storage and Communications		IX Other Services		X Non-workers	
									(a) Household Industry		(b) Other than Household Industry											
	M	F	M	F	M	F	M	F	M	F	M	F	M	F	M	F	M	F	M	F	M	F
1	17	18	19	20	21	22	23	24	25	26	27	28	29	30	31	32	33	34	35	36	37	38
31	42	...	3	...	7	...	...	...	...	...	...	...	...	...	...	1	2	...	3	...	53	93
32	36	...	30	30	1	...	...	...	1	..	1	...	3	...	2	...	...	...	14	5	111	168
33	26	...	19	8	21	...	...	...	19	..	2	...	...	...	1	...	3	...	4	...	134	231
34	1	...	33	21	14	...	...	...	...	...	5	...	...	...	...	...	...	...	1	...	54	96
35	Uninhabited																					
36	1	...	43	14	...	...	...	...	...	...	...	...	...	...	...	...	...	...	2	...	35	51
37	47	1	75	3	88	...	...	...	...	...	2	...	1	...	8	...	8	...	11	1	288	521
38	137	1	124	74	6	...	...	...	17	...	25	1	8	...	49	...	7	...	142	4	429	707
39	124	...	138	60	25	1	...	...	7	...	2	...	1	...	15	...	...	...	86	8	375	668
40	24	...	45	15	4	...	...	...	2	...	...	...	...	...	8	1	...	...	13	1	80	182
41	99	...	73	...	5	...	...	...	7	...	...	...	...	...	2	...	2	...	43	...	159	408
42	4	...	9	3	2	...	...	...	...	...	...	...	...	...	...	...	...	...	1	...	16	23
43	58	...	32	8	7	1	...	...	...	...	...	...	...	...	3	...	...	...	18	...	96	210
44	152	2	185	24	...	...	...	...	17	16	1	..	...	...	...	...	...	...	22	...	226	522
45	18	...	22	2	...	...	...	...	...	...	...	...	...	...	...	...	...	...	...	...	21	63
46	157	...	123	43	1	...	...	...	...	...	...	...	36	...	1	...	...	...	8	...	316	453
47	36	...	38	24	...	...	...	...	8	6	...	...	...	...	...	...	...	...	1	...	70	117
48	24	...	22	17	...	...	...	...	...	...	...	...	...	...	...	...	...	...	...	...	43	50
49	57	...	61	26	...	...	1	...	2	...	...	...	...	...	...	...	...	...	17	...	134	237
50	119	...	15	...	...	...	...	...	1	...	...	...	...	...	...	...	...	...	5	...	111	259
51	319	...	84	20	...	...	...	...	23	...	...	...	1	...	2	...	2	...	18	3	382	826
52	67	...	10	...	...	...	...	...	5	...	...	...	1	...	...	...	...	...	...	1	56	138
53	63	1	86	...	6	...	...	...	...	...	...	...	...	...	...	...	...	...	28	18	169	306
54	32	...	...	...	3	...	...	...	...	...	...	...	...	...	...	...	...	...	...	...	26	51
55	241	2	20	2	...	1	...	...	16	...	...	...	...	...	4	...	...	...	86	23	284	636
56	74	...	75	18	...	...	...	...	34	6	1	...	...	...	...	...	2	...	17	...	179	373
57	71	1	27	9	1	...	...	...	5	...	...	...	...	...	7	...	3	...	5	1	95	191
58	29	...	11	...	...	...	...	...	...	...	...	...	...	...	...	...	...	...	3	...	32	58
59	101	...	53	30	13	9	...	..	...	...	3	...	1	...	1	...	...	...	13	3	152	304
60	1	...	2	...	...	...	...	...	...	...	...	...	...	...	...	...	...	...	...	...	5	10

URBAN BLOCK/VILLAGEWISE PRIMARY CENSUS ABSTRACT

Police Station—KAKATPUR

Tahsil—NIMAPARA

Location Code Number	Name of Village/Town/ Ward/Urban Block	Area of Village in acres and of Town/ Ward in Sq. Kms.	Occupied Residential Houses	No. of House-holds	Total Population (including Institutional and Houseless Population)			Scheduled Castes		Scheduled Tribes		Literate and Educated persons		Total Workers (I—IX)	
					P	M	F	M	F	M	F	M	F	M	F
1	2	3	4	5	6	7	8	9	10	11	12	13	14	15	16
61	Sriramapur	239	109	127	686	353	333	124	117	...	...	122	38	171	58
62	Bajapur	203	303	324	1,764	924	840	38	32	...	...	639	294	483	61
63	Kerandiapal	86	51	56	339	187	152	12	12	...	...	103	51	111	...
64	Kundhei	176	46	51	393	206	187	...	...	...	...	123	44	106	1
65	Kundeswar	475	135	135	757	399	358	98	88	...	...	125	19	240	30
66	Jiala	830	179	223	1,230	630	600	93	87	...	...	395	166	318	6
67	Mulagarh	528	93	117	735	367	368	96	98	...	...	173	84	209	26
68	Kahal	487	103	114	686	355	331	76	76	...	...	187	102	170	34
69	Jiunti	624	90	100	629	325	304	55	57	...	..	191	78	170	8
70	Kantapada	297	91	108	583	291	292	80	82	...	...	108	77	128	13
71	Kendrapati	214	88	96	567	294	273	69	82	...	...	142	29	166	9
72	Amaravala	105	27	44	298	149	149	35	42	...	...	69	22	82	1
73	Ankua	142	22	30	152	74	78	34	39	...	...	38	4	48	...
74	Ramachandrapur	139	41	50	323	153	170	7	6	...	...	78	29	80	1
75	Kuhudi	380	66	95	607	307	300	50	45	...	...	170	74	184	6
76	Beguniabast	737	173	217	1,339	659	680	36	33	...	...	339	80	345	4
77	Barapada	104	48	61	409	211	198	40	28	...	...	76	37	135	...
78	Alangpur	251	69	69	475	247	228	5	10	...	...	92	26	100	...
79	Karanjapur	118	56	56	332	165	167	47	42	...	...	74	32	78	...
80	Gapalapur	2	24	38	246	118	128	58	56	...	...	46	12	62	5
81	Astaranga	1,125	327	378	1,865	967	898	167	168	...	...	439	172	543	17
82	Ananta	300	75	89	589	290	299	30	34	...	...	167	38	168	...
83	Barang	134	60	60	462	237	225	39	35	...	...	124	54	122	..
84	Orihan	150	53	53	380	195	185	3	3	..	...	122	50	92	...
85	Alasahi	269	113	194	1,529	798	731	23	28	...	...	294	71	477	2
86	Dihabeghari	135				Uninhabited									
87	Beghari	221				Uninhabited									
88	Balipantal	627	68	91	656	328	328	...	...	...	...	160	35	186	...
89	Dakhinipantal	206	109	153	935	467	468	54	62	...	...	132	30	232	9
90	Nagar	700	222	302	2,114	1,115	999	72	64	...	...	483	112	634	5

Contd.

L.C. No.	Workers I Cultivators		II Agricultural Labourers		III Livestock, Forestry, Fishing, Hunting and Plantations, Orchards and Allied activities		IV Mining and Quarrying		V Manufacturing, Processing, Servicing and Repairs (a) Household Industry		V (b) Other than Household Industry		VI Construction		VII Trade and Commerce		VIII Transport, Storage and Communications		IX Other Services		X Non-workers	
	M	F	M	F	M	F	M	F	M	F	M	F	M	F	M	F	M	F	M	F	M	F
1	17	18	19	20	21	22	23	24	25	26	27	28	29	30	31	32	33	34	35	36	37	38
61	37	2	122	56	...	...	...	...	...	...	...	...	...	...	3	...	...	...	9	...	182	275
62	86	3	84	3	...	1	...	...	154	35	5	..	1	...	116	1	2	...	35	18	441	779
63	40	...	66	...	...	...	...	...	...	...	...	...	...	...	...	...	1	...	4	...	76	152
64	47	...	19	...	7	...	...	...	11	...	5	1	...	...	3	...	...	...	14	...	100	186
65	107	2	115	27	3	...	...	...	4	1	...	...	...	...	6	...	1	...	4	...	159	328
66	203	4	59	...	2	...	...	...	22	...	...	...	...	...	3	...	2	...	27	2	312	594
67	87	4	63	20	...	...	...	...	7	...	...	...	2	...	5	...	...	...	45	2	158	342
68	105	...	36	28	1	...	...	...	..	...	2	...	1	...	3	...	3	...	19	6	185	297
69	112	1	38	1	2	..	...	..	8	6	2	...	...	...	..	...	...	...	8	...	155	296
70	79	...	35	13	...	...	...	...	...	...	...	...	...	...	1	...	2	...	11	...	163	279
71	110	...	30	...	...	...	...	...	15	8	...	...	...	...	1	...	...	...	10	1	128	264
72	72	...	10	1	...	...	...	...	..	...	...	...	...	...		...	...	...	...	...	67	148
73	37	...	9	...	...	...	...	...	...	...	...	...	...	...	...	...	...	...	2	...	26	78
74	73	1	5	...	...	...	...	...	...	...	1	...	...	...	...	...	...	...	1	...	73	169
75	161	2	8	1	2	2	...	...	...	...	...	...	...	...	1	...	...	...	12	1	123	294
76	289	...	31	1	3	...	...	...	1	...	1	...	...	...	4	...	1	...	15	3	314	676
77	106	...	26	...	...	...	...	...	...	...	...	...	...	...	...	...	...	...	3	...	76	198
78	97	...	...	...	...	...	...	...	...	...	...	...	...	...	...	...	...	...	3	...	147	228
79	74	...	...	...	...	...	...	...	...	...	...	...	...	...	...	...	...	...	4	...	87	167
80	37	...	12	...	...	...	...	...	9	5	3	...	...	...	1	...	...	...	...	...	56	123
81	248	1	83	5	26	4	...	...	4	...	18	1	3	...	48	2	7	...	106	4	424	881
82	157	...	9	...	...	...	...	...	...	...	...	...	...	...	...	...	...	...	2	...	122	299
83	86	...	26	...	...	...	...	...	...	...	1	...	4	...	...	...	...	...	5	...	115	225
84	70	...	17	...	...	...	...	...	...	...	...	...	...	...	...	...	4	...	1	...	103	185
85	392	...	60	...	4	...	...	...	...	2	...	...	...	...	3	...	3	...	15	...	321	729
86											Uninhabited											
87											Uninhabited											
88	139	...	15	...	21	...	...	...	...	...	...	...	...	...	1	...	...	...	10	...	142	328
89	118	4	41	2	45	...	...	...	5	...	3	...	...	...	3	...	2	...	15	3	235	459
90	464	...	67	...	79	...	...	...	...	...	3	3	2	...	...	...	...	...	14	2	481	994

URBAN BLOCK/VILLAGEWISE PRIMARY CENSUS ABSTRACT

Police Station— KAKATPUR

Tahsil—NIMAPARA

Location Code Number	Name of Village/Town/ Ward/Urban Block	Area of Village in acres and of Town/ Ward in Sq. Kms.	Occupied Residential Houses	No. of House-holds	Total Population (including Institutional and Houseless Population)			Scheduled Castes		Scheduled Tribes		Literate and Educated persons		Total Workers (I—IX)	
					P	M	F	M	F	M	F	M	F	M	F
1	2	3	4	5	6	7	8	9	10	11	12	13	14	15	16
91	Dihanata	208			Uninhabited										
92	Nuakani	300			Uninhabited										
93	Birudipantal	62	8	12	67	36	31	36	31	...	...	15	...	20	1
94	Nuagar	700	252	304	1,870	932	938	132	132	...	...	416	145	480	40
95	Madhupur	201	59	71	485	244	241	9	10	...	...	90	30	127	...
96	Jharling	699	123	190	1,241	640	601	156	140	...	...	300	91	363	8
97	Damasun	475	46	60	428	227	210	19	20	...	...	110	40	114	...
98	Timar	443	17	18	125	63	62	4	1	...	...	34	21	33	...
99	Badananpada	43	22	28	160	86	74	5	4	...	...	47	16	40	...
100	Kuanrapur	163	42	62	389	209	180	72	59	...	...	110	60	94	...
101	Kantapaira	176	28	48	279	129	150	31	42	...	...	56	19	71	4
102	Gudubani	156	64	74	433	221	212	42	46	...	...	102	29	121	11
103	Patalada	275	78	96	580	301	279	89	86	...	...	165	81	145	24
104	Kusumbara	240	35	48	323	171	152	21	21	...	...	106	57	84	...
105	Chakrapada	138	48	48	243	120	123	8	10	...	...	34	13	78	...
106	Olara	153	53	62	380	188	192	25	30	...	...	45	12	116	2
107	Saenga	164	31	35	245	119	126	...	...	...	...	39	21	69	...
108	Solapatia	75	24	25	171	90	81	...	...	...	...	29	3	64	3
109	Silari	208	48	48	305	154	151	24	19	...	...	45	15	92	14
110	Malda	188	65	65	410	193	217	21	19	...	...	88	36	111	10
111	Raghunathpur	104	33	51	270	127	143	29	29	...	...	72	24	71	14
112	Nagapur	96	25	27	192	92	100	16	11	...	...	46	20	49	1
113	Namar	395	87	105	643	340	303	50	37	...	...	126	50	176	2
114	Mudugal	496	134	151	843	437	406	97	82	...	...	198	57	233	9
115	Asharapipur	155	37	37	169	86	83	...	...	...	...	62	50	34	8
116	Saripipur	192	58	83	484	250	234	38	32	...	...	116	38	134	...
117	Chhatiana	139	36	38	246	134	112	...	...	...	...	71	9	72	...
118	Padasahi	70	22	26	167	78	89	57	68	...	...	46	11	52	...
119	Gangpur	157	23	38	239	111	128	37	44	...	...	56	16	61	1
120	Udayapur	310	81	132	824	436	388	48	44	...	...	212	63	259	1

Contd.

I. C. No.	Workers I Cultivators		II Agricultural Labourers		III Livestock; Forestry, Fishing, Hunting and Plantations, Orchards and Allied activities		IV Mining and Quarrying		V Manufacturing, Processing, Servicing and Repairs (a) Household Industry		V (b) Other than Household Industry		VI Construction		VII Trade and Commerce		VIII Transport, Storage and Communications		IX Other Services		X Non-workers	
	M	F	M	F	M	F	M	F	M	F	M	F	M	F	M	F	M	F	M	F	M	F
1	17	18	19	20	21	22	23	24	25	26	27	28	29	30	31	32	33	34	35	36	37	38
91									Uninhabited													
92									Uninhabited													
93	1	...	19	1	...	...	...	...	...	...	...	...	...	...	...	...	...	...	...	...	16	30
94	258	...	188	37	1	...	...	...	7	2	1	...	2	...	2	...	...	...	21	1	452	898
95	102	...	23	...	...	...	...	...	...	...	...	...	...	...	...	...	...	...	2	...	117	241
96	240	...	88	6	4	...	...	...	1	1	...	...	...	...	...	1	3	...	27	...	277	593
97	99	...	14	...	...	...	...	...	..	...	...	...	...	...	...	...	...	...	1	...	113	201
98	29	...	4	...	...	...	...	...	...	...	...	...	...	...	...	...	...	...	...	...	30	62
99	31	...	9	...	...	...	...	...	...	...	...	...	...	...	...	...	...	...	...	...	46	74
100	50	...	33	...	...	...	...	...	...	...	...	...	...	...	1	...	1	...	9	...	115	180
101	53	3	12	1	...	...	...	...	...	...	...	...	...	...	...	...	...	...	6	...	58	146
102	85	5	24	5	...	...	...	...	...	...	...	...	...	...	...	...	1	...	11	1	100	201
103	55	...	44	21	3	...	...	...	...	...	...	...	...	...	3	...	...	...	39	3	156	255
104	54	...	19	...	...	...	...	...	5	...	1	...	...	...	...	...	1	...	4	...	87	152
105	70	...	5	...	...	...	...	...	...	...	1	...	...	...	...	...	...	...	2	...	42	123
106	99	2	15	...	...	...	...	...	...	...	...	...	...	...	...	...	...	...	2	...	72	190
107	56	...	11	...	...	...	...	...	...	...	...	...	...	...	...	...	1	...	1	...	50	126
108	32	2	23	...	1	...	...	...	...	...	...	...	...	...	2	...	1	...	5	1	26	78
109	42	...	27	4	9	1	...	...	3	...	...	...	1	...	3	5	...	...	7	4	62	137
110	55	1	36	...	2	3	...	...	...	...	..	...	...	...	1	...	...	...	17	6	82	207
111	42	1	17	13	2	...	...	...	...	...	...	...	...	...	1	...	...	...	9	...	56	129
112	38	...	5	...	...	...	...	...	...	...	...	...	...	...	...	...	1	...	5	1	43	99
113	163	...	6	...	...	...	...	...	1	...	...	...	...	...	3	...	1	...	2	2	164	301
114	196	7	23	2	...	...	...	...	5	...	1	...	...	...	...	...	...	...	8	...	204	397
115	28	7	...	...	...	...	...	...	...	...	...	...	...	...	1	...	...	...	5	1	52	75
116	95	...	30	...	...	...	...	...	...	...	...	...	...	...	...	...	...	...	9	...	116	234
117	61	...	9	...	...	...	...	...	2	...	...	...	...	...	...	...	...	...	...	...	62	112
118	17	...	35	...	...	...	...	...	...	...	...	...	...	...	...	...	...	...	...	...	26	89
119	33	...	27	1	...	...	...	...	...	...	...	...	...	...	...	...	...	...	1	...	50	127
120	173	...	39	1	10	...	...	...	1	...	...	...	...	...	4	...	1	...	31	...	177	387

URBAN BLOCK/VILLAGEWISE PRIMARY CENSUS ABSTRACT

Police Station—KAKATPUR Tahsil—NIMAPARA

Location Code Number	Name of Village/Town/ Ward/Urban Block	Area of Village in acres and of Town/ Ward in Sq. Kms.	Occupied Residential Houses	No. of House-holds	Total Population (including Institutional and Houseless Population)			Scheduled Castes		Scheduled Tribes		Literate and Educated persons		Total Workers (I—IX)	
					P	M	F	M	F	M	F	M	F	M	F
1	2	3	4	5	6	7	8	9	10	11	12	13	14	15	16
121	Ratanapur	293	54	77	520	258	262	54	61	...	...	95	25	141	...
122	Sahubuda	180	43	54	358	186	172	5	4	...	...	72	21	103	...
123	Nasikswar	517	101	146	959	500	459	82	77	...	...	266	94	291	23
124	Nayarachhara	1,203	101	116	679	359	320	167	155	...	...	142	31	210	15
125	Kurujanga	175	61	77	473	251	222	71	63	...	...	58	23	158	23
126	Karuna	166	42	71	407	202	205	9	9	...	...	109	32	125	5
127	Haladibasanta	140	36	43	277	144	133	8	8	...	...	85	22	68	3
128	Srichandanpur	183	78	107	616	305	311	65	71	...	...	134	69	169	37
129	Bangurigan	499	117	163	965	513	452	74	74	...	...	328	116	283	25
130	Kiakani	86	8	9	53	28	25	...	...	...	...	14	2	14	...
131	Kalarata	80	8	8	51	22	29	...	...	...	...	8	1	14	...
132	Kalama	159	11	11	68	36	32	...	...	...	...	18	7	19	...
133	Suara	366	34	39	327	171	156	24	25	...	...	90	28	96	..
134	Tikarapada	268	66	89	585	302	283	11	4	...	...	155	44	173	...
135	Cheliberuhan	294	39	57	334	163	171	4	4	...	...	105	21	92	2
136	Belerijhatia	89	11	16	80	41	39	...	...	...	...	17	2	21	...
137	Kansila	224	45	51	335	164	171	27	20	...	...	78	26	87	4
138	Bagal	195	18	18	89	46	43	42	40	...	...	11		28	13
139	Kajalpatia	133	36	36	216	107	109	...	...	...	...	58	6	58	7
140	Murudabada	235				Uninhabited									
141	Upula	340	40	40	250	125	125	30	29	...	...	60	15	62	...
142	Sanakasati	49				Uninhabited									
143	Badakasati	120				Uninhabited									
144	Kantimala	720	107	108	624	313	311	49	45	...	...	152	42	171	9
145	Katanga	210	97	97	601	283	318	37	36	...	...	170	71	149	1
146	Arunha	239	27	27	152	74	78	...	...	...	...	50	21	40	...
147	Bamara	275	43	48	296	161	135	3	4	...	...	71	22	88	...
148	Sadangi	190				Uninhabited									
149	Santaras	567	61	61	399	208	191	8	4	...	...	97	19	128	6
150	Jaganidra	54				Uninhabited									

Contd.

L. C. No.	Workers I Cultivators M	F	II Agricultural Labourers M	F	III Livestock, Forestry, Fishing, Hunting and Plantations, Orchards and Allied activities M	F	IV Mining and Quarrying M	F	V Manufacturing, Processing, Servicing and Repairs (a) Household Industry M	F	(b) Other than Household Industry M	F	VI Construction M	F	VII Trade and Commerce M	F	VIII Transport, Storage and Communications M	F	IX Other Services M	F	X Non-workers M	F
1	17	18	19	20	21	22	23	24	25	26	27	28	29	30	31	32	33	34	35	36	37	38
121	92	...	11	...	...	...	...	...	32	...	...	...	...	...	...	...	...	...	6	...	117	262
122	92	...	10	...	1	...	...	...	...	...	...	...	...	...	...	...	...	...	...	...	83	172
123	195	1	64	17	1	...	...	...	...	...	...	...	1	...	5	...	...	...	25	5	209	436
124	153	1	47	14	3	...	...	...	...	...	1	...	...	...	4	...	...	...	2	...	149	305
125	93	...	36	21	18	...	...	...	...	...	...	...	1	...	...	...	...	...	10	2	93	199
126	97	...	19	5	3	...	...	...	...	...	...	...	...	...	...	...	...	...	6	...	77	200
127	62	...	...	...	...	...	...	...	2	...	...	...	...	...	...	...	...	...	4	3	76	130
128	97	4	59	27	...	...	...	...	5	5	...	...	1	...	3	...	1	...	3	1	136	274
129	104	...	95	11	5	...	...	...	19	5	2	...	...	...	7	1	2	...	49	8	230	427
130	14	...	...	...	...	...	...	...	...	...	...	...	...	...	...	...	...	...	...	...	14	25
131	11	...	3	...	...	...	...	...	...	...	...	...	...	...	...	...	...	...	...	...	8	29
132	14	...	5	...	...	...	...	...	...	...	...	...	...	...	...	...	...	...	...	...	17	32
133	84	...	7	...	..	...	...	...	...	...	...	...	...	...	...	...	...	...	5	...	75	156
134	144	...	26	...	...	...	...	...	...	...	...	...	...	...	...	...	...	...	3	...	129	283
135	76	...	13	...	...	...	...	...	..	...	...	...	...	...	...	...	1	...	2	2	71	169
136	7	...	14	...	...	...	...	...	...	...	...	...	...	...	...	...	...	...	...	...	20	39
137	67	...	13	3	...	...	...	...	...	...	...	...	...	...	1	...	...	...	6	1	77	167
138	7	...	18	10	...	...	...	...	...	...	...	...	...	...	...	...	...	...	3	3	18	30
139	40	...	1	...	17	3	...	...	...	...	4	...	...	...	...	...	...	...	...	...	49	102
140											Uninhabited											
141	47	...	10	...	1	...	...	...	...	...	...	...	...	...	...	...	...	...	4	...	63	125
142											Uninhabited											
143											Uninhabited											
144	121	...	25	9	9	...	...	...	...	...	2	...	1	...	3	...	1	...	9	...	142	302
145	113	...	16	...	1	...	...	...	1	...	1	...	..	...	...	...	3	...	14	1	134	317
146	36	...	3	...	...	...	...	...	...	...	...	...	...	...	...	...	...	...	1	...	34	78
147	72	...	9	...	...	...	...	...	...	...	2	...	...	...	4	...	...	...	1	...	73	135
148											Uninhabited											
149	81	...	30	...	...	2	...	...	...	...	...	...	...	...	2	...	...	...	15	4	80	185
150											Uninhabited											

Police Station—KAKATPUR

URBAN BLOCK/VILLAGEWISE PRIMARY CENSUS ABSTRACT

Tahsil—NIMAPARA

Location Code Number	Name of Village/Town/ Ward/Urban Block	Area of Village in acres and of Town/ Ward in Sq. Kms.	Occupied Residential Houses	No. of House-holds	Total Population (including Institutional and Houseless Population)			Scheduled Castes		Scheduled Tribes		Literate and Educated persons		Total Workers (I—IX)	
					P	M	F	M	F	M	F	M	F	M	F
1	2	3	4	5	6	7	8	9	10	11	12	13	14	15	16
151	Jaganathapada	123	13	21	158	84	74	19	13	...	...	37	19	42	...
152	Dhanitri	426	85	97	627	295	332	33	30	...	...	134	61	170	9
153	Taila	109	16	16	133	65	68	9	11	...	...	24	3	34	...
154	Kaduanuagan	180				Uninhabited									
155	Babua	404	32	38	235	118	117	7	3	...	...	45	21	62	1
156	Pubei	310	14	19	138	37	71	4	1	...	...	24	12	35	1
157	Kuruma	178	40	57	350	163	187	27	27	...	...	107	47	94	...
158	Anipatia	143				Uninhabited									
159	Banbarara	197				Uninhabited									
160	Chataarlaka	149				Uninhabited									
161	Talasuan	176	47	76	391	190	201	33	32	...	...	103	57	96	...
162	Bianla	337	68	80	504	255	249	78	70	...	...	129	56	152	3
163	Kheranga	138	8	10	61	23	38	...	...	...	...	18	12	16	...
164	Champabar	56				Uninhabited									
165	Kunja	511	49	60	385	197	188	28	22	...	...	132	41	113	...
166	Dudhiabar	503				Uninhabited									
167	Jamara	916	25	44	211	101	110	1	1	...	...	53	19	57	...
168	Kurujanga	255	113	133	739	373	366	128	110	...	...	160	62	177	30
169	Bhanapur	152	34	45	238	117	121	59	59	...	...	49	20	62	...
170	Jamatala	154	27	33	241	118	123	2	3	...	...	63	21	60	...
171	Naranapur	64	16	21	112	52	60	23	19	...	...	15	9	29	...
172	Orei	76	10	12	82	38	44	8	8	...	...	19	11	26	...
173	Aduala	46	23	32	127	63	64	5	8	...	...	33	15	41	6
174	Khandala	937	132	164	1,021	517	504	72	60	...	...	258	84	273	3
175	Godhanapara	578	5	5	33	16	17	...	1	...	...	9	1	8	...
176	Guhalapur	1,452	69	78	450	222	228	77	80	...	...	126	65	114	...
177	Odasamul	186	26	30	182	93	89	4	12	...	...	52	31	42	4
178	Osalanga	167	32	40	260	128	132	1	...	...	...	65	21	65	2
179	Palabasta	216	60	65	418	200	218	1	...	...	...	114	59	103	1
180	Abrdan	2,734	168	182	1.172	592	580	192	170	...	...	259	111	303	...

Contd.

L. C. No.	Workers																					
	I		II		III		IV		V				VI		VII		VIII		IX		X	
	Cultivators		Agricultural Labourers		Livestock, Forestry, Fishing, Hunting and Plantations, Orchards and Allied activities		Mining and Quarrying		Manufacturing, Processing, Servicing and Repairs				Construction		Trade and Commerce		Transport, Storage and Communications		Other Services		Non-workers	
									(a) Household Industry		(b) Other than Household Industry											
	M	F	M	F	M	F	M	F	M	F	M	F	M	F	M	F	M	F	M	F	M	F
1	17	18	19	20	21	22	23	24	25	26	27	28	29	30	31	32	33	34	35	36	37	38
151	31	...	9	...	...	...	...	...	...	...	...	...	...	...	...	...	...	...	2	...	42	74
152	131	1	22	4	1	...	...	...	7	2	...	...	...	...	1	...	1	...	7	2	125	323
153	26	...	4	...	...	...	...	...	...	...	...	...	...	...	3	...	...	...	1	...	31	68
154	Uninhabited																					
155	52	...	8	1	...	...	...	...	...	...	...	...	...	...	1	...	...	...	1	...	56	116
156	24	...	5	...	3	1	...	...	...	...	...	...	...	...	2	...	1	...	...	...	32	70
157	67	...	16	...	1	...	...	...	1	...	3	...	...	...	1	...	...	...	5	...	69	187
158	Uninhabited																					
159	Uninhabited																					
160	Uninhabited																					
161	64	...	24	...	...	...	...	...	...	...	...	...	...	...	...	...	...	...	8	...	94	201
162	84	1	33	1	...	...	...	...	...	...	1	...	...	...	2	...	4	...	8	1	103	246
163	16	...	...	...	...	...	...	...	...	...	...	...	...	...	...	...	...	...	...	...	7	38
164	Uninhabited																					
165	91	...	14	...	1	...	...	...	...	...	...	...	...	...	...	...	2	...	5	...	84	188
166	Uninhabited																					
167	55	...	...	...	...	...	...	...	...	...	...	...	...	...	...	...	...	...	2	...	44	110
168	24	...	88	21	11	...	...	...	2	...	6	7	...	...	9	1	...	...	37	1	196	336
169	15	...	24	...	2	...	...	...	1	...	2	...	...	...	1	...	...	...	17	...	55	121
170	47	...	7	...	...	...	...	...	2	...	...	...	...	...	2	...	...	...	2	...	58	123
171	27	...	...	...	...	...	...	...	...	...	...	...	...	...	...	...	...	...	2	...	23	60
172	26	...	...	...	...	...	...	...	...	...	...	...	...	...	...	...	...	...	...	...	12	44
173	33	1	7	5	...	...	...	...	...	...	1	...	...	...	...	...	...	...	...	...	22	58
174	190	...	29	...	12	...	...	...	4	...	3	...	1	...	1	1	4	...	29	2	244	501
175	7	...	...	...	...	...	...	...	...	...	...	...	...	...	...	...	...	...	1	...	8	17
176	74	..	20	...	4	...	...	...	5	...	...	...	...	...	1	...	2	...	8	...	108	228
177	26	1	12	3	...	...	...	...	...	...	...	...	...	...	...	...	...	...	4	...	51	85
178	57	..	4	2	...	...	...	...	1	...	...	...	...	...	...	...	...	...	3	...	63	130
179	94	..	2	...	...	...	...	...	...	...	1	...	1	...	...	...	...	...	5	1	97	217
180	146	..	122	...	1	...	...	...	...	...	1	...	...	...	3	...	...	...	30	...	289	580

Police Station—KAKATPUR

URBAN BLOCK/VILLAGEWISE PRIMARY CENSUS ABSTRACT

Tahsil—NIMAPARA

Location Code Number	Name of Village/Town/ Ward/Urban Block	Area of Village in acres and of Town/ Ward in Sq. Kms.	Occupied Residential Houses	No. of House-holds	Total Population (including Institutional and Houseless Population)			Scheduled Castes		Scheduled Tribes		Literate and Educated persons		Total Workers (I—IX)	
					P	M	F	M	F	M	F	M	F	M	F
1	2	3	4	5	6	7	8	9	10	11	12	13	14	15	16
181	Sinharpala	926	70	82	562	275	287	58	56	...	...	138	67	142	...
182	Badaraula	295	31	40	237	115	122	...	...	...	...	53	22	53	1
183	Kanjia	468	90	120	668	333	335	6	6	...	...	125	45	178	...
184	Chhatipara	194	26	26	205	102	103	...	...	...	...	57	21	46	...
185	Bandala	182	32	45	287	136	151	...	...	...	...	65	10	73	...
186	Bania	293	35	63	356	187	169	29	20	...	...	92	23	100	2
187	Tentulia	188	52	63	377	181	196	48	45	...	...	104	41	98	3
188	Taya	140	36	37	277	139	138	21	15	...	...	51	14	73	1
189	Banayatpur	167	25	26	169	97	72	7	5	...	...	49	23	62	...
190	Sanasirei	178	34	34	250	113	137	4	4	...	...	52	23	56	1
191	Narada	74	Uninhabited												
192	Kalakana	119	4	6	51	29	22	12	13	...	...	4	1	17	...
193	Udayakani	90	26	28	144	75	69	42	38	...	...	23	9	41	...
194	Chhenua	1	10	15	82	39	43	...	...	...	...	18	4	24	...
195	Tandahar	240	22	31	254	128	126	19	12	...	...	74	28	73	...
196	Keutajanga	529	28	28	178	94	84	...	...	...	...	17	1	50	...
197	Belang	279	21	21	177	93	84	2	2	...	...	30	5	47	...
198	Barasirei	193	69	74	457	220	237	18	23	...	...	87	18	120	2
199	Siso	176	62	63	395	195	200	...	...	...	...	65	17	127	...
200	Bankuri	170	48	49	284	151	133	33	26	...	...	50	8	76	2
201	Bantilo	482	114	140	883	436	447	117	105	...	...	175	64	205	9
202	Barala	330	41	41	350	184	166	11	12	...	...	95	26	92	...
203	Natara	205	18	18	104	53	51	...	...	...	...	26	7	25	...
204	Rahakhandal	299	Uninhabited												
205	Bandorikarala	329	32	41	238	112	126	2	3	...	...	46	9	64	2
206	Daluakani	291	64	78	431	222	209	40	59	...	...	36	5	127	16
207	Raiberuhn	699	108	128	853	440	413	56	50	...	...	137	53	258	...
208	Korua	289	77	77	487	251	236	49	51	...	...	104	31	134	...
209	Manduki	536	60	94	564	285	279	74	77	...	...	105	16	167	7
210	Barijang	105	18	18	119	58	61	...	...	...	...	31	7	38	...

Contd.

L. C. No.	Workers																				Non-workers	
	I Cultivators		II Agricultural Labourers		III Livestock, Forestry, Fishing, Hunting and Plantations, Orchards and Allied activities		IV Mining and Quarrying		V Manufacturing, Processing, Servicing and Repairs				VI Construction		VII Trade and Commerce		VIII Transport, Storage and Communications		IX Other Services		X	
									(a) Household Industry		(b) Other than Household Industry											
	M	F	M	F	M	F	M	F	M	F	M	F	M	F	M	F	M	F	M	F	M	F
1	17	18	19	20	21	22	23	24	25	26	27	28	29	30	31	32	33	34	35	36	37	38
181	109	...	22	...	4	...	...	...	...	...	...	...	...	...	...	...	1	...	6	...	133	287
182	48	...	3	...	...	...	...	...	...	...	...	...	...	...	...	...	...	...	2	1	62	121
183	134	...	30	...	...	...	...	...	4	...	...	...	...	...	...	...	...	...	10	...	155	335
184	44	...	1	...	...	...	...	...	...	...	...	...	1	...	...	...	...	...	..	...	56	103
185	73	...	...	...	...	...	...	...	...	...	...	...	...	...	...	...	...	...	...	...	63	151
186	86	...	5	...	...	...	...	...	8	2	...	...	...	...	...	...	...	...	1	...	87	167
187	47	...	50	3	...	...	...	...	...	...	...	...	...	...	1	...	...	...	...	...	83	193
188	44	1	14	...	...	...	...	...	...	...	...	...	13	...	...	...	...	...	2	...	66	137
189	34	...	2	...	...	...	...	...	...	...	...	...	...	...	1	...	...	...	25	...	35	72
190	54	1	...	...	...	...	...	...	...	...	...	...	...	...	1	...	...	...	1	...	57	136
191	Uninhabited																					
192	14	...	3	...	...	...	...	...	...	...	...	...	...	...	...	...	...	...	...	...	12	22
193	26	...	13	...	...	...	...	...	2	...	...	...	...	...	...	...	...	...	...	...	34	69
194	24	...	...	...	...	...	...	...	...	...	...	...	...	...	...	...	...	...	...	...	15	43
195	69	...	3	...	...	...	...	...	...	...	...	...	...	...	...	...	...	...	1	...	55	126
196	50	...	...	...	...	...	...	...	...	...	..	...	...	...	...	...	...	...	...	...	44	84
197	47	...	...	...	...	...	...	...	...	...	...	...	...	...	...	...	...	...	...	...	46	84
198	116	1	2	...	...	...	...	...	...	...	...	...	...	...	...	...	...	...	2	1	100	235
199	108	...	3	...	...	...	...	...	...	...	...	...	1	...	1	...	2	...	12	...	68	200
200	51	2	16	...	...	...	...	...	3	...	...	...	...	...	1	...	...	...	5	...	75	131
201	166	...	29	9	...	...	...	...	...	...	...	...	...	...	...	...	...	...	10	...	231	438
202	87	...	...	...	...	...	...	...	...	...	...	...	...	...	...	...	...	...	5	...	92	166
203	25	...	...	...	...	...	...	...	...	...	...	...	...	...	...	...	...	...	...	...	28	51
204	Uninhabited																					
205	49	...	2	...	11	1	...	...	...	...	...	...	...	...	...	...	...	...	2	1	48	124
206	46	...	23	...	50	...	...	...	1	16	...	...	...	...	1	..	...	...	6	...	95	193
207	219	...	28	...	...	...	...	...	4	...	...	...	...	...	1	...	...	...	6	...	182	413
208	110	...	24	...	...	...	...	...	...	...	...	...	...	...	...	...	...	...	...	...	117	236
209	105	...	31	5	...	...	...	...	5	1	...	...	...	...	2	...	...	...	24	1	118	272
210	38	...	...	...	...	...	...	...	...	...	...	...	...	...	...	...	...	...	...	...	20	61

Police Station—KAKATPUR

URBAN BLOCK/VILLAGEWISE PRIMARY CENSUS ABSTRACT

Tahsil—NIMAPARA

Location Code Number	Name of Village/Town/ Ward/Urban Block	Area of Village in acres and of Town/ Ward in Sq. Kms.	Occupied Residential Houses	No. of House-holds	Total Population (including Institutional and Houseless Population)			Scheduled Castes		Scheduled Tribes		Literate and Educated persons		Total Workers (I—IX)	
					P	M	F	M	F	M	F	M	F	M	F
1	2	3	4	5	6	7	8	9	10	11	12	13	14	15	16
211	Sundar	362	41	48	344	176	168	71	71	...	...	80	34	104	1
212	Kanaman	275	41	46	303	157	146	62	56	...	...	63	36	91	1
213	Chhuriana	893	132	144	1,030	527	503	85	70	...	...	229	84	278	...
214	Gundlba	200	26	38	231	116	115	13	12	...	...	24	5	64	1
215	Sudikisor	912	114	140	923	440	483	95	107	...	...	180	52	246	...
216	Nanapur	978	67	91	595	302	293	58	62	...	...	175	52	165	8
217	Saana	U.S.	53	85	484	248	236	16	15	...	...	102	34	133	1

Concld.

L.C. No.	Workers																					
	I		II		III		IV		V				VI		VII		VIII		IX		X	
	Cultivators		Agricultural Labourers		Livestock, Forestry, Fishing, Hunting and Plantations, Orchards and Allied activities		Mining and Quarrying		Manufacturing, Processing, Servicing and Repairs				Construction		Trade and Commerce		Transport, Storage and Communications		Other Services		Non-workers	
									(*a*) Household Industry		(*b*) Other than Household Industry											
	M	F	M	F	M	F	M	F	M	F	M	F	M	F	M	F	M	F	M	F	M	F
1	17	18	19	20	21	22	23	24	25	26	27	28	29	30	31	32	33	34	35	36	37	38
211	52	...	51	1	...	...	...	...	...	...	...	...	...	...	...	...	...	...	1	..	72	167
212	51	1	36	...	...	...	...	...	...	...	...	...	...	...	...	...	...	...	4	...	66	145
213	225	...	27	...	7	...	...	...	5	...	...	...	...	...	2	...	...	...	12	...	249	503
214	55	1	...	...	...	...	...	...	6	...	2	...	...	...	...	...	...	...	1	...	52	114
215	208	...	27	...	1	...	...	...	1	...	1	...	...	...	1	...	...	...	7	..	194	483
216	119	1	33	6	...	...	...	...	6	...	...	...	...	...	...	...	...	...	7	1	137	285
217	87	1	13	...	26	...	...	...	1	...	1	...	...	...	...	...	...	...	5	..	115	235

MAP
OF
PIPLI TAHSIL
DISTRICT PURI

MILES 1 0 1 2
1 0 1 2 3 KILOMETRES

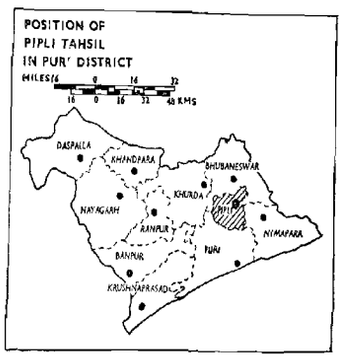

Name of the PS	Area in Sq.Kms.	No. of Villages Inhabited	No. of Villages Uninhabited	No. of Towns
Pipli	210.8	201	16	—
Delang	177.2	119	11	—
G. Total	388.0	320	27	—

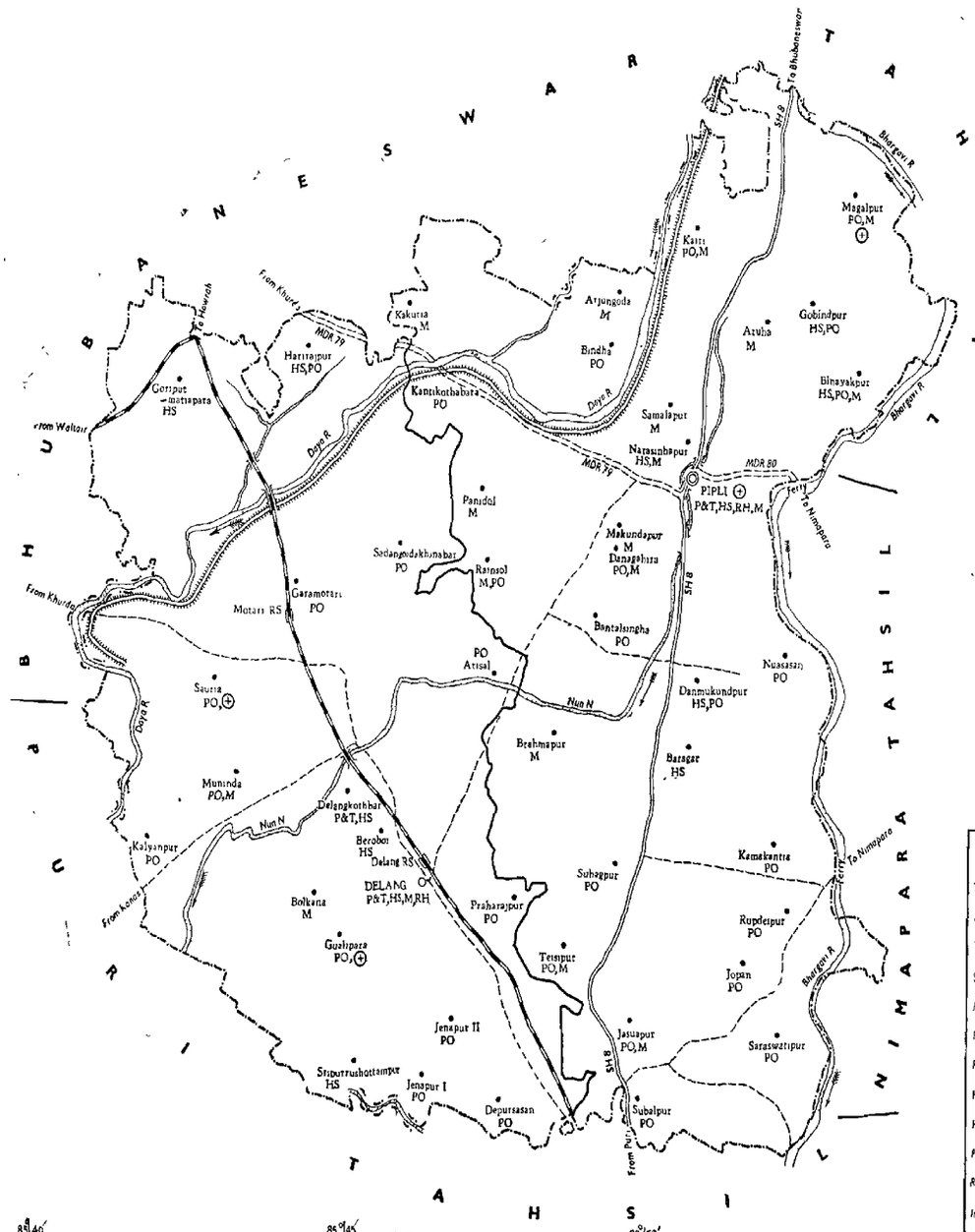

REFERENCE

- Tahsil Boundary
- PS Boundary
- Tahsil / PS Hqrs.
- State Highway
- Major District Road / Other District Road
- Railway – Broadgauge with Station
- River / Canal
- Hospital / Dispensary / PHC / MCWC
- High School / Market — HS M
- Post Office / Post & Telegraph Office — PO P&T
- Rest House / Inspection Bungalow etc — RH
- Important Village

PRIMARY CENSUS ABSTRACT

OF

PIPLI TAHSIL

TAHSIL PRIMARY CENSUS ABSTRACT

Location Code Number	Name of Tahsil/P.S./ Town		Area in Sq. Kms.	Occupied Residential Houses	No. of House-holds	Total Population (including Institutional and Houseless Population)			Scheduled Castes		Scheduled Tribes		Literate and Educated persons		Total Workers (I—IX)	
						P	M	F	M	F	M	F	M	F	M	F
1	2		3	4	5	6	7	8	9	10	11	12	13	14	15	16
	Pipli Tahsil	R	**387·98**	**23,244**	**26,766**	**149,277**	**74,846**	**74,431**	**14,808**	**14,812**	**86**	**86**	**35,269**	**14,700**	**41,615**	**2,407**
23	Pipli P.S.	R	210·82	13,518	15,084	85,395	42,949	42,446	9,189	9,068	23	18	19,423	7,816	23,969	1,880
24	Delang P.S.	R	177·16	9,726	11,682	63,882	31,897	31,985	5,619	5,744	63	68	15,846	6,884	17,646	527

Concld.

L.C. No.	Workers																					
	I Cultivators		II Agricultural Labourers		III Livestock, Forestry, Fishing, Hunting and Plantations, Orchards and Allied activities		IV Mining and Quarrying		V Manufacturing, Processing, Servicing and Repairs				VI Construction		VII Trade and Commerce		VIII Transport, Storage and Communications		IX Other Services		X Non-workers	
									(a) Household Industry		(b) Other than Household Industry											
	M	F	M	F	M	F	M	F	M	F	M	F	M	F	M	F	M	F	M	F	M	F
1	17	18	19	20	21	22	23	24	25	26	27	28	29	30	31	32	33	34	35	36	37	38
	22,221	**216**	**12,049**	**1,633**	**359**	**30**	**2**	**...**	**1,284**	**199**	**440**	**21**	**237**	**...**	**1,191**	**60**	**1,103**	**...**	**2,729**	**248**	**33,231**	**72,024**
23	12,886	146	7,163	1,342	244	16	...	...	914	159	255	14	127	...	682	35	179	...	1,519	168	18,980	40,566
24	9,335	70	4,886	291	115	14	2	...	370	40	185	7	110	...	509	25	924	...	1,210	80	14,251	31,458

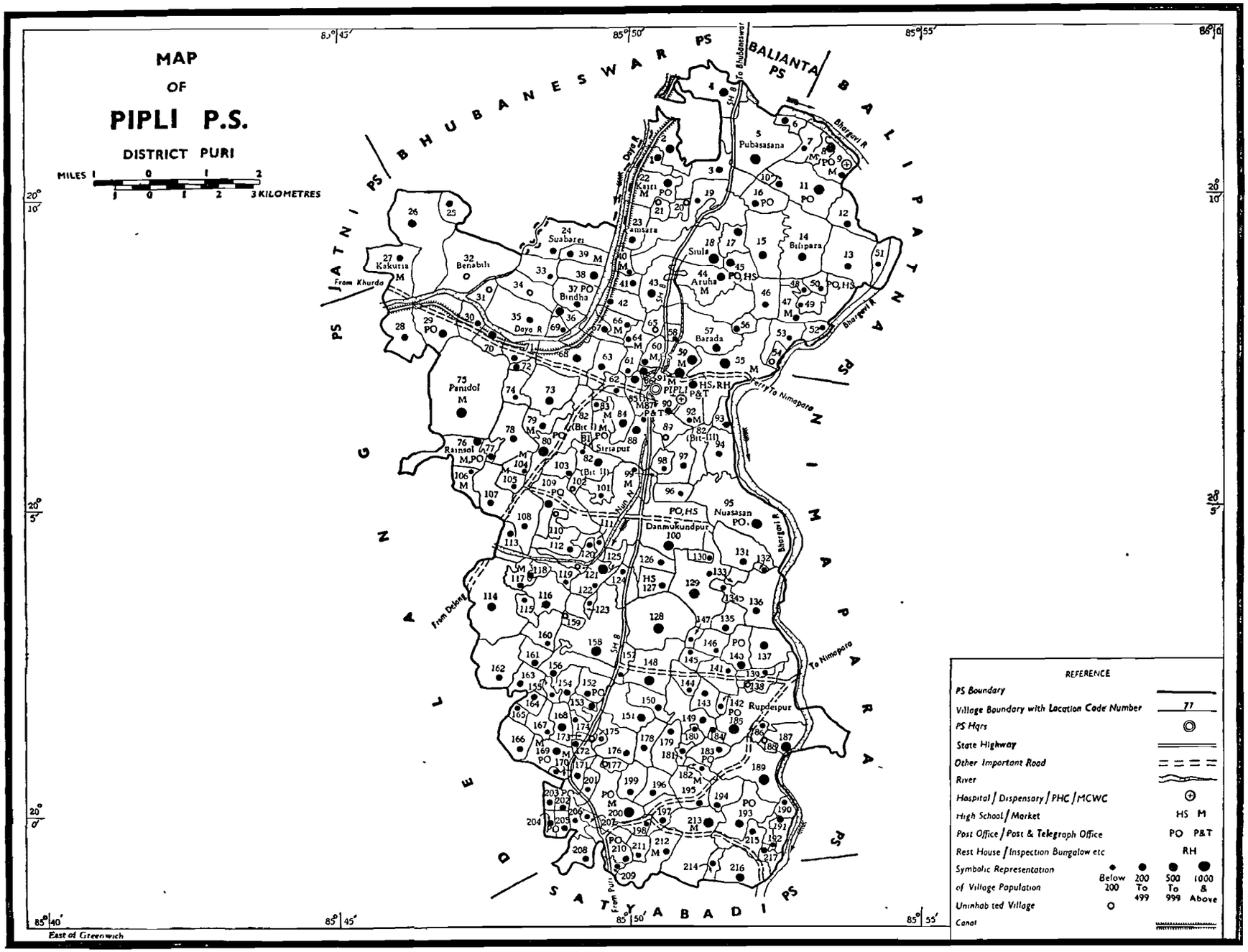
MAP
OF
PIPLI P.S.
DISTRICT PURI
MILES 1 0 1 2
3 0 1 2 3 KILOMETRES
BHUBANESWAR PS
BALIANTA PS
JATNI PS
PATNA PS
GANGAPARA PS
SATYABADI PS
Pubasasana
Kairi
Samsara
Suabarei
Siula
Bilipara
Kakutia
Benabili
Bindha
Aruha
Barada
Panidol
Pipli
Siriapur
Danmukundpur
Nuasasan
Rupdeipur
Rainsol
From Khurda
From Delang
From Puri
To Nimapara
To Bhubaneswar
Dayo R
Bhargavi R
Kuakhai R
SH 8
HS, RH
P&T
PO, HS
(Bit-I)
(Bit-II)
85°40'
85°45'
85°50'
85°55'
86°0'
20° 10'
20° 5'
20° 0'
East of Greenwich
REFERENCE
PS Boundary
Village Boundary with Location Code Number
PS Hqrs
State Highway
Other Important Road
River
Hospital / Dispensary / PHC / MCWC
High School / Market
Post Office / Post & Telegraph Office
Rest House / Inspection Bungalow etc
Symbolic Representation of Village Population
Below 200
200 To 499
500 To 999
1000 & Above
Uninhabited Village
Canal

ALPHABETICAL LIST OF VILLAGES OF PIPLI POLICE STATION

Sl. No	Name of Village	L C. No.
1	2	3
1	Abalpur	122
2	Abalpur	164
3	Agarapada	133
4	Alarpur	187
5	Alisa	166
6	Anantpur	70
7	Anjang	196
8	Arjunasinhpur	212
9	Arangpara	56
10	Arjungoda	39
11	Aruali	159
12	Aruha	44
13	Athabatia	147
14	Atharabhag	36
15	Bageswarpur	73
16	Bahabalpur	182
17	Bahilipara	25
18	Balarampur-Paikanasahi	192
19	Baligan	194
20	Baligan	165
21	Balukuda	69
22	Ballabhapur	130
23	Banamalipur	217
24	Bangarpara	174
25	Bantalsingha	109
26	Bantalsinghdeuli	79
27	Barada	57
28	Baragar	127
29	Barimula	30
30	Barundei	74
31	Basupur	134
32	Bejapur	62
33	Benabili	32
34	Bhabanipur	91
35	Bhagabatipur	199
36	Bhailo	1
37	Bharasapur	87
38	Bharatipur	68
39	Bhogpateli	146
40	Bhoiguna	104
41	Bilipara	14
42	Binaekpurdeuli	48
43	Binayakpur	47
44	Bindha	37
45	Birapurushottampur No. I	202
46	Birapurushottampur No. II	203
47	Birapurushottampur-Dakhinabara No I	204
48	Birapurushottampur-Dakhinabara No II	205
49	Brahmalanga	105
50	Brahmapur	117
51	Chadhaya	92
52	Chakaekabatia	177
53	Chakakannanadua	172
54	Chandradeipur	137
55	Chandradeipurmatisahi	141
56	Chhanagahar	213
57	Dahangiria	119
58	Dakhinanuagan	35
59	Dakhinsahichak	191
60	Dakhinsahi	215
61	Danagahira	81
62	Danaparatanki	206
63	Dannukundpur	100
64	Deriki	143
65	Dhanapur	61
66	Dumkipur	198
67	Durgadaspur	128
68	Ekchalia	3
69	Ganoapara	52
70	Gaonpada	65
71	Gaupal	31
72	Gobardhanpur	40
73	Gobardhanpursultannagar	41
74	Gobindpur	45
75	Gokan	135
76	Gopada	211
77	Hansanpur	63
78	Harianta	46
79	Hatasahi	80
80	Jagannathpur	55
81	Jaguliapara	8
82	Jajpur	118
83	Jamalpur	124
84	Janardanpur	161
85	Jasuapur	200
86	Jasuapursultannagar	201
87	Jayapurhat	83
88	Jayapursasan	84
89	Jayapurkilla	85
90	Jhilimilipatna	123
91	Jopan	183
92	Kadhimala	96
93	Kaini	22
94	Kajisahi-*alias*-Solana-Sultannagar	180
95	Kakuria	27
96	Kakurikusang	13
97	Kamalasagarapatana	77
98	Kamakantia	140
99	Kanhupur	97
100	Kantikothabara	29
101	Kartikapara	207
102	Kasarda	131
103	Kausalyapur	2
104	Khandiagiri	98
105	Khandigaon	106
106	Khatasarang	112
107	Khatuabrahmapur	132
108	Khelaur	114
109	Kothabar No. 3	111
110	Kothasahi	216
111	Kothbar	121
112	Kulasekharpatana	125
113	Kumareswar	197
114	Kunjar	15
115	Kusida	144
116	Lakshminarayanpur-Dinudharan	10
117	Lakshminarayanpur	11
118	Lohapur	53
119	Madhipatali	178
120	Madhupur	7

ALPHABETICAL LIST OF VILLAGES OF PIPLI POLICE STATION

Sl No.	Name of Village	L.C. No.
1	2	3
121	Magalpur ...	9
122	Makaraba ...	66
123	Makundapur ...	82
124	Makundapurhat ...	99
125	Malibarahi ...	126
126	Malikabad ...	54
127	Maikapali ...	157
128	Mangalpuruttarbar ...	158
129	Mangarajpur ...	120
130	Manikadeipur ...	58
131	Manohara ...	115
132	Matiapada No. I ...	17
133	Matiapara No. II ...	19
134	Mandagola ...	34
135	Murdhunipur ...	116
136	Nahalapara ...	50
137	Nahanga ...	108
138	Nailo ...	21
139	Nalihana ...	195
140	Nanpur ...	171
141	Naranakheta ...	28
142	Narasinhapur ...	60
143	Nauri ...	145
144	Nijgarkurki ...	26
145	Nirmala ...	151
146	Nuagan ...	113
147	Nuagodi ...	153
148	Nuahat ...	90
149	Nuasasan ...	95
150	Odapodanga ...	167
151	Orakol ...	42
152	Oralang ...	107
153	Orasmudi ...	155
154	Pachalapur ...	33
155	Padmakairi ...	102
156	Paekpara ...	156
157	Pamsara ...	23
158	Panidol ...	75
159	Parijanr ...	51
160	Paripotali ...	179
161	Patelikuda ...	6
162	Patsahanipur ...	43
163	Piplisasan ...	59
164	Pipli (Madhiali) ...	86
165	Poparanga ...	38
166	Poragun ...	78
167	Poranga ...	168
168	Porpara ...	184
169	Potola ...	176
170	Pravakaranandua ...	72
171	Pubasasana ...	5
172	Purohitpur ...	208
173	Raegurapur ...	163
174	Rainsol ...	76
175	Rajtei ...	136
176	Ranapur ...	101
177	Rathapurushottampur ...	189
178	Rupdeipurmelak ...	139
179	Rupdeipur ...	185
180	Sahabad ...	138
181	Sahabadchak ...	214
182	Sahajpur ...	142
183	Samalapur ...	162
184	Sampur ...	64
185	Sanagan ...	129
186	Sangalaisasan ...	16
187	Saraswatipur ...	193
188	Sargailo ...	150
189	Sarol ...	12
190	Satahala ...	186
191	Sinharpur ...	160
192	Siriapur ...	209
193	Siriapur ...	88
194	Siriapurnaujodi ...	110
195	Siula ...	18
196	Siulachak ...	20
197	Solana ...	149
198	Solanachak ...	181
199	Srikanthapur ...	94
200	Suabarei ...	24
201	Subalpur ...	210
202	Subudhipara ...	154
203	Suhagpur ...	152
204	Sunapada ...	93
205	Sursura ...	89
206	Tarajang ...	190
207	Teisipur ...	169
208	Teisipursultannagar ...	170
209	Thanthana ...	148
210	Thengipada ...	175
211	Tigiria ...	49
212	Totapada ...	71
213	Totapada ...	173
214	Ujanipada ...	67
215	Ukhaudapada ...	188
216	Uttarsahi ...	103
217	Uttarasasana ...	4

PRIMARY CENSUS ABSTRACT

OF

PIPLI POLICE STATION

URBAN BLOCK/VILLAGEWISE PRIMARY CENSUS ABSTRACT

Police Station—PIPLI Tahsil—PIPLI

Location Code Number	Name of Village/Town/ Ward/Urban Block	Area of Village in acres and of Town/ Ward in Sq. Kms.	Occupied Residential Houses	No. of House-holds	Total Population (including Institutional and Houseless Population)			Scheduled Castes		Scheduled Tribes		Literate and Educated persons		Total Workers (I—IX)	
					P	M	F	M	F	M	F	M	F	M	F
1	2	3	4	5	6	7	8	9	10	11	12	13	14	15	16
23	**Pipli P. S.**	**210·82**	**13,518**	**15,084**	**85,395**	**42,949**	**42,446**	**9,189**	**9,068**	**23**	**18**	**19,423**	**7,816**	**23,969**	**1,880**
	VILLAGES														
1	Bhailo	136	52	60	344	171	173	3	2	...	...	116	42	104	...
2	Kausalyapur	312	83	93	530	253	277	83	81	...	...	135	57	157	19
3	Ekchalia	394	61	64	196	193	203	121	111	...	...	87	32	118	...
4	Uttarasasana	509	101	114	714	371	343	138	120	...	...	164	66	201	1
5	Pubasasana	825	150	186	1,032	534	498	153	146	...	...	200	101	296	57
6	Patelikuda	133	29	35	268	143	125	11	13	...	...	74	24	80	6
7	Madhupur	183	15	17	108	60	48	11	13	...	...	27	19	29	3
8	Jaguliapara	110	81	103	546	284	262	...	...	...	...	168	34	153	1
9	Magalpur	216	71	81	414	207	207	52	47	...	...	89	39	105	13
10	Lakshminarayanpurdinudharan	37	28	28	203	92	111	27	38	...	...	48	14	53	14
11	Lakshminarayanpur	528	160	189	1,042	528	514	165	166	...	...	178	66	276	47
12	Sarol	209	26	33	203	95	108	43	51	...	...	48	18	60	2
13	Kakurikusang	487	80	82	447	221	226	41	53	...	...	100	33	123	5
14	Bilipara	599	116	119	708	368	340	128	119	...	...	141	47	175	4
15	Kunjar	445	115	127	779	395	384	101	87	...	...	104	23	202	25
16	Sangalaisasan	216	82	82	452	217	235	107	119	...	...	91	30	124	57
17	Matiapada No.I	134	121	123	642	319	323	41	43	2	1	133	54	173	1
18	Siula	783	150	172	1,019	538	481	56	55	...	...	205	87	293	7
19	Matiapara No.II	474	22	27	137	68	69	35	26	...	...	17	4	38	1
20	Siulachak	74			Uninhabited										
21	Nailo	77			Uninhabited										
22	Kairi	341	87	96	551	287	264	112	96	...	...	139	58	160	..
23	Pamsara	272	72	79	486	242	244	...	...	...	...	117	32	135	...
24	Suabarei	470	56	69	394	202	192	2	2	...	...	82	38	135	3
25	Bahilipara	175	44	45	277	145	132	8	7	...	...	94	71	79	2
26	Nijgarkurki	878	104	121	685	348	337	61	62	...	...	186	82	186	1
27	Kakuria	388	90	91	454	239	215	22	24	...	...	139	77	118	5
28	Naranakheta	289	67	82	383	178	205	36	37	...	...	77	37	113	...
29	Kantikothabara	439	150	162	896	459	437	78	72	...	...	189	104	265	3
30	Barimula	205	71	91	486	246	240	23	25	...	...	55	27	157	11

Contd.

L.C. No.	Workers																					
	I Cultivators		II Agricultural Labourers		III Livestock, Forestry, Fishing, Hunting and Plantations, Orchards and Allied activities		IV Mining and Quarrying		V Manufacturing, Processing, Servicing and Repairs				VI Construction		VII Trade and Commerce		VIII Transport, Storage and Communications		IX Other Services		X Non-workers	
									(a) Household Industry		(b) Other than Household Industry											
	M	F	M	F	M	F	M	F	M	F	M	F	M	F	M	F	M	F	M	F	M	F
1	17	18	19	20	21	22	23	24	25	26	27	28	29	30	31	32	33	34	35	36	37	38
23	**12,886**	**146**	**7,163**	**1,242**	**244**	**16**	**...**	**...**	**914**	**159**	**255**	**14**	**127**	**...**	**682**	**35**	**179**	**...**	**1,519**	**168**	**18,980**	**40,566**
1	78	...	10	...	14	...	...	...	...	...	1	...	...	...	...	...	...	...	1	...	67	173
2	102	...	46	19	...	...	...	...	...	...	...	...	...	...	1	...	1	...	7	...	96	258
3	52	...	64	...	1	...	...	...	...	...	...	...	...	...	...	...	...	...	1	...	75	203
4	101	1	60	...	11	...	...	...	3	...	1	...	...	...	4	...	4	...	17	...	170	342
5	77	...	144	56	26	...	...	...	1	...	9	...	3	...	10	...	1	...	25	1	238	441
6	62	...	10	6	..	...	...	...	...	...	...	...	1	...	...	...	...	...	7	...	63	119
7	19	...	7	3	...	...	...	...	...	...	...	...	1	...	...	...	1	...	1	...	31	45
8	93	...	25	1	...	...	...	...	18	...	5	...	1	...	6	...	...	...	5	..	131	261
9	68	...	28	12	2	...	...	...	...	...	...	...	...	...	2	...	1	...	4	1	102	194
10	41	...	10	13	...	...	...	...	1	1	...	...	...	...	...	...	...	...	1	...	39	97
11	162	...	68	46	1	...	...	...	23	1	...	...	1	...	2	...	...	...	19	...	252	467
12	39	...	16	2	...	...	...	...	...	...	2	...	...	...	...	...	...	...	3	...	35	106
13	76	3	40	2	...	...	...	...	...	...	...	...	1	...	...	...	1	...	5	...	98	221
14	85	1	75	3	2	...	...	...	1	...	...	...	...	...	2	...	1	...	9	...	193	336
15	123	...	65	25	...	...	...	...	...	...	...	...	...	...	1	...	...	...	13	...	193	359
16	41	4	58	52	...	...	...	...	8	1	2	...	...	...	2	...	4	...	9	...	93	178
17	98	...	57	...	6	...	...	...	...	...	...	...	..	...	2	...	1	...	9	1	146	322
18	237	6	34	1	...	...	...	...	1	...	7	...	...	...	...	...	...	...	14	...	245	474
19	9	...	25	1	...	...	...	...	...	...	...	...	...	...	...	...	...	...	4	...	30	68
20	Uninhabited																					
21	Uninhabited																					
22	82	...	66	...	4	...	...	...	...	...	...	...	...	...	...	...	2	...	6	...	127	264
23	72	...	57	...	1	...	...	...	1	...	...	...	...	...	...	...	...	...	4	...	107	244
24	95	3	28	...	...	...	...	...	...	...	...	...	...	...	1	...	1	...	10	...	67	189
25	51	...	22	...	...	...	...	...	1	...	...	...	...	...	...	...	3	...	2	2	66	130
26	105	...	57	1	5	...	...	...	7	...	...	...	1	...	1	...	3	...	7	...	162	336
27	78	1	22	4	...	...	...	...	...	...	...	...	5	...	5	...	2	..	6	...	121	210
28	85	...	2	...	...	...	...	...	7	...	2	...	..	...	6	...	2	...	9	...	65	205
29	218	1	25	1	1	...	...	...	...	...	2	...	4	...	4	...	1	...	10	1	194	434
30	112	...	37	11	...	...	...	...	1	...	2	...	1	..	1	...	...	...	3	...	89	229

Police Station—PIPLI

URBAN BLOCK/VILLAGEWISE PRIMARY CENSUS ABSTRACT

Tahsil—PIPLI

Location Code Number	Name of Village/Town/ Ward/Urban Block	Area of Village in acres and of Town/ Ward in Sq. Kms.	Occupied Residential Houses	No. of House-holds	Total Population (including Institutional and Houseless Population)			Scheduled Castes		Scheduled Tribes		Literate and Educated persons		Total Workers (I—IX)	
					P	M	F	M	F	M	F	M	F	M	F
1	2	3	4	5	6	7	8	9	10	11	12	13	14	15	16
31	Gaupal	133				Uninhabited									
32	Benabili	787				Uninhabited									
33	Pachalapur	220	8	8	72	37	35	...	...	...	...	17	4	19	...
34	Mundagola	285				Uninhabited									
35	Dakhinanuagan	U.S.	54	56	308	151	157	71	73	...	...	87	48	89	...
36	Atharabhag	162	61	84	501	237	264	102	111	...	...	109	44	153	15
37	Bindha	254	50	60	331	162	169	9	8	...	...	97	37	93	...
38	Poparanga	224	88	105	582	283	299	15	19	...	...	163	58	161	2
39	Arjungoda	191	37	46	244	121	123	26	23	...	...	52	17	77	1
40	Gobardhanpur	119	26	33	175	90	85	13	14	...	...	41	14	53	1
41	Gobardhanpur Sultannagar	152	39	53	303	139	164	6	8	...	...	63	52	89	7
42	Orakol	230	61	73	431	219	212	19	16	...	...	125	32	138	6
43	Patsahanipur	753	102	118	614	301	313	72	81	...	...	101	42	192	3
44	Aruha	335	110	125	709	346	363	74	70	...	...	125	43	199	18
45	Gobindpur	210	79	93	538	265	273	3	3	...	...	142	98	119	5
46	Harianta	235	69	71	406	182	224	20	20	...	...	114	39	120	3
47	Binayakpur	459	63	67	329	179	150	7	5	...	...	83	19	106	...
48	Binaekpurdeuli	78	16	16	105	49	56	15	14	...	...	16	6	29	5
49	Tigiria	96	21	27	141	71	70	8	9	...	...	39	16	38	...
50	Nabalapara	97	24	24	161	83	78	2	4	...	...	39	3	44	...
51	Parijanr	146	23	27	177	88	89	19	12	...	...	44	28	47	...
52	Ganoapara	123	28	32	170	86	84	21	24	...	...	19	3	47	1
53	Lohapur	227	20	20	91	45	46	20	19	...	...	26	8	18	...
54	Malikabad	63				Uninhabited									
55	Jagannathpur	757	231	246	1,514	753	761	131	119	...	...	272	68	412	41
56	Arangpara	80	26	35	212	102	110	...	...	...	..	22	3	62	...
57	Barada	506	72	89	576	276	300	107	99	...	...	82	27	172	5
58	Manikadeipur	62	3	4	15	8	7	...	...	...	...	4	...	6	...
59	Piplisasan	382	164	180	1,014	498	516	135	160	1	...	235	99	294	67
60	Narasinghapur	119	79	85	473	246	227	34	26	...	...	85	55	111	37

Contd.

L. C. No.	Workers I Cultivators M	F	II Agricultural Labourers M	F	III Livestock, Forestry, Fishing, Hunting and Plantations, Orchards and Allied activities M	F	IV Mining and Quarrying M	F	V Manufacturing, Processing, Servicing and Repairs (a) Household Industry M	F	(b) Other than Household Industry M	F	VI Construction M	F	VII Trade and Commerce M	F	VIII Transport, Storage and Communications M	F	IX Other Services M	F	X Non-workers M	F
1	17	18	19	20	21	22	23	24	25	26	27	28	29	30	31	32	33	34	35	36	37	38
31																						
32											Uninhabited											
33	19	...	...	...	...	...	...	...	...	...	Uninhabited	...	...	...	...	...	...	...	...	...	18	35
34																						
35	74	...	12	...	...	...	...	...	...	...	...	...	1	...	1	...	...	...	1	...	62	157
36	86	...	38	15	2	...	...	...	2	...	8	...	1	...	9	...	...	...	7	...	84	249
37	81	...	...	...	...	...	...	...	...	...	1	...	...	...	1	...	1	...	9	...	69	169
38	102	1	50	...	1	...	...	...	...	...	1	...	...	...	...	...	...	...	7	1	12	297
39	48	4	22	7	...	...	...	...	...	...	...	...	1	...	...	...	...	...	6	...	44	112
40	39	1	12	...	...	...	...	...	...	...	...	...	...	...	...	...	...	...	2	...	37	84
41	52	6	29	...	1	...	...	...	...	...	3	...	...	..	...	...	...	...	4	1	50	157
42	95	...	40	6	...	...	...	...	...	...	...	...	...	...	...	...	...	..	3	...	81	206
43	105	1	16	1	...	...	...	...	8	1	...	...	...	...	4	...	2	...	12	...	109	310
44	69	1	113	14	6	...	...	...	1	...	...	1	...	...	4	2	1	...	5	...	147	345
45	51	...	9	...	2	..	...	...	22	2	4	...	...	...	10	...	...	...	21	3	146	268
46	93	...	15	...	...	...	...	...	4	1	1	...	...	...	1	...	1	...	5	2	62	221
47	48	...	53	..	...	...	...	...	...	...	...	...	...	...	1	...	...	...	4	...	73	150
48	18	1	11	4	...	...	...	...	...	...	...	...	...	...	...	...	...	...	...	...	20	51
49	18	...	17	...	...	...	...	...	...	...	...	...	...	...	...	...	...	...	3	...	33	70
50	42	...	2	...	...	...	...	...	...	...	...	...	..	...	...	...	...	...	...	...	39	78
51	35	...	12	...	...	...	...	...	...	...	...	...	...	...	...	...	...	...	..	...	41	89
52	40	...	7	1	...	...	...	...	...	...	...	...	...	...	...	...	...	...	...	...	39	83
53	15	...	...	...	...	...	...	...	...	...	...	...	...	...	...	...	...	...	3	...	27	46
54																						
55	256	1	74	35	2	...	...	...	25	3	Uninhabited 1	...	20	...	6	1	...	...	28	1	341	720
56	56	...	6	...	...	...	...	...	...	...	...	...	...	...	...	...	...	...	...	...	40	110
57	99	...	69	5	3	...	...	...	...	...	...	...	...	...	...	...	...	...	1	...	104	295
58	5	...	1	...	...	...	...	...	...	...	...	...	...	...	...	...	...	...	...	..	2	7
59	97	...	93	63	1	...	...	..	61	...	1	...	...	...	13	...	...	...	28	2	204	449
60	24	...	5	...	3	1	...	...	19	3	17	...	1	...	17	2	6	...	19	31	135	190

URBAN BLOCK/VILLAGEWISE PRIMARY CENSUS ABSTRACT

Police Station—PIPLI

Tahsil– PIPLI

Location Code Number	Name of Village/Town/ Ward/Urban Block	Area of Village in acres and of Town/ Ward in Sq. Kms.	Occupied Residential Houses	No. of House-holds	Total Population (including Institutional and Houseless Population)			Scheduled Castes		Scheduled Tribes		Literate and Educated persons		Total Workers (I– IX)	
					P	M	F	M	F	M	F	M	F	M	F
1	2	3	4	5	6	7	8	9	10	11	12	13	14	15	16
61	Dhanapur	92	18	24	123	54	69	7	19	...	...	8	7	25	6
62	Bejapur	101	8	11	36	21	15	6	4	...	...	3	...	11	2
63	Hansanpur	258	35	40	254	127	127	3	4	...	...	34	17	59	2
64	Samalapur	122	6	7	38	20	18	16	13	...	...	1	1	10	7
65	G onpada	105				Uninhabited									
66	Makaraba	134	3	5	32	81	14	...	...	...	...	13	2	9	..
67	Ujanilada	154	30	38	300	158	142	15	11	...	...	42	20	74	..
68	Bharatipur	420	143	156	807	407	400	44	37	...	...	170	49	221	4
69	Balikuda	83	21	26	149	69	80	21	23	...	...	48	34	39	...
70	Anantpur	174	107	138	766	380	386	33	31	...	...	127	47	219	4
71	Totapada	173	53	64	341	169	172	14	13	...	...	84	29	92	3
72	Pravakaranadua	47	46	53	244	127	117	75	73	...	...	42	20	87	40
73	Bageswarpur	413	101	118	669	342	327	133	118	...	...	156	69	202	52
74	Barundei	174	13	18	101	54	47	12	14	...	...	14	1	31	5
75	Panidol	1,332	213	213	1,244	618	626	100	101	16	14	301	150	384	...
76	Rainsol	343	69	95	504	244	260	55	56	...	...	97	40	159	24
77	Kamal asagarapatana	65	49	49	248	130	118	85	77	...	...	33	14	73	8
78	Poragun	397	58	58	400	203	197	32	32	...	...	89	64	109	...
79	Bantalsinghdeuli	195	55	64	350	162	188	14	16	...	...	68	25	86	...
80	Hatasahi	332	165	190	1,127	573	554	132	116	...	...	195	66	287	57
81	Danagahira	28	26	30	187	95	92	...	...	...	...	40	8	44	...
82	Makundapur	430	75	99	601	287	314	86	97	...	...	92	33	132	12
83	Jayapurhat	93	26	29	192	96	96	13	14	...	...	52	24	46	...
84	Jayapursasan	243	111	116	654	329	325	45	46	...	...	147	56	194	25
85	Jayapurkilla	130	120	128	622	320	302	117	110	16	14	163	93	171	22
86	Pipei (Madhiali)	108	95	101	523	261	262	14	14	...	...	179	115	131	16
87	Bharasapur	28	38	38	183	83	100	20	21	...	...	58	57	42	6
88	Siriapur	514	140	159	885	451	434	119	121	...	...	225	85	260	51
89	Sursura	163				Uninhabited									
90	Nuahat	72	39	39	229	120	109	58	47	...	...	48	25	54	2

Contd.

L. C. No.	Workers: I Cultivators		II Agricultural Labourers		III Livestock, Forestry, Fishing, Hunting and Plantations, Orchards and Allied activities		IV Mining and Quarrying		V Manufacturing, Processing, Servicing and Repairs: (a) Household Industry		V Manufacturing, Processing, Servicing and Repairs: (b) Other than Household Industry		VI Construction		VII Trade and Commerce		VIII Transport, Storage and Communications		IX Other Services		X Non-workers	
	M	F	M	F	M	F	M	F	M	F	M	F	M	F	M	F	M	F	M	F	M	F
1	17	18	19	20	21	22	23	24	25	26	27	28	29	30	31	32	33	34	35	36	37	38
61	6	..	12	6	4	...	...	...	...	...	..	...	...	...	1	...	...	...	2	...	29	63
62	2	..	1	...	...	..	...	...	6	2	1	...	...	...	1	...	...	...	...	...	10	13
63	6	...	35	...	...	...	...	...	1	...	...	...	11	...	2	...	...	...	4	2	68	125
64	...	...	8	7	...	...	...	...	...	...	...	...	...	...	...	...	...	...	2	...	10	11
65											Uninhabited											
66	6	...	...	...	...	...	...	...	...	...	...	...	...	...	...	...	...	...	3	...	9	14
67	23	...	39	...	...	...	...	...	...	...	...	...	...	...	1	...	...	...	11	...	84	142
68	118	2	60	...	2	...	...	...	9	1	5	...	1	...	9	1	...	...	17	...	186	396
69	19	...	7	...	...	...	...	...	...	...	...	...	1	...	2	...	5	..	5	..	30	80
70	172	9	39	2	...	...	...	...	1	...	...	...	1	...	...	...	...	...	6	...	161	382
71	77	...	10	...	...	...	...	...	...	...	...	...	...	...	1	...	..	...	4	3	77	169
72	28	...	57	40	...	...	...	...	...	...	...	...	...	...	...	...	1	...	1	...	40	77
73	79	6	96	43	...	...	...	...	3	2	1	...	..	...	9	1	...	...	14	...	140	275
74	16	2	14	3	...	...	...	...	...	...	...	...	...	...	...	...	...	...	1	...	23	42
75	297	...	78	..	...	...	...	...	2	...	1	...	...	...	1	..	..	...	5	...	234	626
76	102	2	32	20	3	...	...	...	7	2	12	...	...	...	1	...	...	...	2	..	85	236
77	29	...	43	6	...	...	...	...	...	...	...	1	...	...	...	...	...	...	1	1	57	110
78	86	...	21	...	...	...	...	..	...	...	...	...	...	...	...	...	...	...	2	...	94	197
79	52	..	18	...	..	...	...	2	...	...	...	...	...	...	...	..	...	...	4	...	76	188
80	142	3	71	39	6	1	...	...	10	11	4	...	1	1	16	...	16	...	21	2	286	497
81	14	...	6	...	2	...	...	...	5	...	1	...	...	...	9	...	3	...	4	..	51	92
82	33	...	63	12	...	...	...	...	4	...	...	...	1	...	14	...	10	...	7	...	155	302
83	21	...	9	...	...	...	...	..	9	...	3	...	..	...	2	..	..	...	2	..	50	96
84	106	...	47	24	2	...	...	...	3	..	..	...	3	...	24	1	1	...	8	...	135	300
85	13	3	52	13	10	...	...	...	4	1	1	...	14	...	10	...	11	...	56	5	149	280
86	26	4	10	...	4	...	...	...	11	7	7	...	1	...	32	1	2	...	38	4	130	246
87	10	...	5	...	2	...	...	...	1	..	1	...	5	...	7	...	2	...	9	6	41	94
88	102	2	64	30	...	...	...	...	2	15	6	...	6	...	16	...	9	...	55	4	191	383
89											Uninhabited											
90	3	...	41	...	1	1	...	...	...	...	...	...	...	...	2	1	3	...	4	...	66	107

URBAN BLOCK/VILLAGEWISE PRIMARY CENSUS ABSTRACT

Police Station—PIPLI Tahsil—PIPLI

Location Code Number	Name of Village/Town/ Ward/Urban Block	Area of Village in acres and of Town/ Ward in Sq. Kms.	Occupied Residential Houses	No. of House-holds	Total Population (including Institutional and Houseless Population)			Scheduled Castes		Scheduled Tribes		Literate and Educated persons		Total Workers (I—IX)	
					P	M	F	M	F	M	F	M	F	M	F
1	2	3	4	5	6	7	8	9	10	11	12	13	14	15	16
91	Bhabanipur	127	201	217	1,164	603	561	45	43	4	3	284	150	314	26
92	Chadhaya	145	10	11	65	34	31	33	30	...	...	8	3	17	...
93	Sunapada	312	42	46	325	160	165	16	16	...	...	94	23	95	
94	Srikanthapur	341	65	69	393	191	202	116	126	...	...	88	20	106	58
95	Nuasasan	1,078	446	491	2,559	1,289	1,272	202	203	...	...	684	322	696	51
96	Kadhimala	152	14	15	122	59	63	26	31	...	...	13	4	36	1
97	Kanhupur	299	41	55	463	244	219	26	18	...	...	121	44	145	1
98	Khandiagiri	94	23	25	177	86	91	8	6	...	...	26	10	49	...
99	Makundapurhat	74	25	28	145	74	71	30	31	...	...	42	26	37	..
100	Danmukundpur	1,408	617	708	3,780	1,930	1,850	450	435	...	...	917	438	1,047	99
101	Ranapur	139	29	32	186	89	97	38	44	..	...	26	5	48	8
102	Padmakairi	55				Uninhabited									
103	Uttarsahi	145	53	61	338	175	163	87	85	...	...	55	22	89	22
104	Bhoiguna	104	20	22	169	95	74	21	18	...	..	43	12	50	..
105	Brahmalanga	99	20	22	148	77	71	10	6	...	...	43	12	43	.
106	Khandigaon	80	23	26	174	93	81	17	16	...	...	27	16	57	...
107	Oralang	294	62	70	400	197	203	40	31	...	...	99	35	117	.
108	Nahanga	311	59	66	393	187	206	42	41	...	...	76	24	120	18
109	Bantalsingha	461	136	145	871	437	434	141	158	...	...	139	60	232	11
110	Sriapurnaujodi	78				Uninhabited									
111	Kothabar No. 3	94	16	19	110	59	51	6	3	...	...	27	13	37	4
112	Khatasarng	184	26	36	217	112	105	13	13	...	...	49	26	64	..
113	Nuagan	162	37	51	258	116	142	15	16	...	...	17	10	76	4
114	Khelaur	798	180	199	969	483	486	115	115	...	...	147	67	269	28
115	Manohara	98	17	27	154	76	78	...	...	...	...	49	19	51	...
116	Murdhunipur	264	86	103	571	293	278	32	30	...	...	169	38	162	9
117	Brahmapur	138	32	41	235	117	118	9	9	...	..	11	1	82	1
118	Jajpur	51	39	48	284	139	145	44	43	...	...	6	..	76	12
119	Dahangiria	162	13	14	74	37	37	...	...	...	...	22	20	14	2
120	Mangrajpur	111	21	31	211	117	94	9	7	...	...	54	15	57	...

Contd.

L.C. No.	Workers																					
	I Cultivators		II Agricultural Labourers		III Livestock, Forestry, Fishing, Hunting and Plantations, Orchards and Allied activities		IV Mining and Quarrying		V Manufacturing, Processing, Servicing and Repairs				VI Construction		VII Trade and Commerce		VIII Transport, Storage and Communications		IX Other Services		X Non-workers	
									(a) Household Industry		(b) Other than Household Industry											
	M	F	M	F	M	F	M	F	M	F	M	F	M	F	M	F	M	F	M	F	M	F
1	17	18	19	20	21	22	23	24	25	26	27	28	29	30	31	32	33	34	35	36	37	38
91	70	...	41	20	7	...	...	...	40	2	13	...	1	...	75	3	9	...	58	1	289	535
92	...	...	17	...	...	...	...	...	...	...	...	...	...	...	...	...	...	...	...	...	17	31
93	79	...	7	...	...	...	...	...	...	...	...	...	6	...	1	...	...	...	2	...	65	165
94	36	1	65	57	...	...	...	...	...	...	...	...	2	...	2	...	...	...	1	...	85	144
95	330	4	212	25	3	...	...	...	52	8	5	1	...	...	28	7	4	...	62	6	591	1,221
96	18	...	15	1	...	...	...	...	...	...	1	...	...	...	...	...	...	...	2	...	23	62
97	80	...	36	...	1	...	...	...	1	..	...	...	2	...	2	...	2	...	22	...	99	218
98	34	...	14	...	...	...	...	...	...	...	...	...	...	...	..	...	...	...	1	...	37	91
99	13	...	19	...	...	...	...	...	...	...	1	...	...	...	1	...	...	...	3	...	37	71
100	379	12	410	73	20	...	...	...	31	3	10	2	6	...	44	2	12	...	135	7	883	1,751
101	27	...	21	8	...	...	...	...	...	...	...	...	...	...	...	...	...	...	...	...	41	89
102											Uninhabited											
103	22	...	51	22	...	...	...	...	9	...	2	...	1	...	2	...	...	...	2	...	86	141
104	25	...	18	...	1	...	...	...	...	...	...	...	...	...	1	...	2	...	3	...	45	74
105	35	...	3	...	2	..	...	...	...	...	...	...	...	...	...	...	...	...	3	...	34	71
106	48	...	6	...	..	...	...	...	...	...	...	...	...	...	...	...	...	...	3	...	36	81
107	72	...	37	...	...	...	...	...	...	...	1	..	...	...	4	...	...	...	3	...	80	203
108	75	...	22	...	...	...	...	...	17	18	...	...	...	...	1	...	...	...	5	...	67	188
109	104	1	90	7	...	...	...	...	9	...	...	...	...	...	2	...	...	...	27	3	205	423
110											Uninhabited											
111	22	...	11	1	...	..	...	...	...	...	...	...	...	...	...	...	...	...	4	3	22	47
112	31	...	20	...	...	...	...	...	...	...	...	...	1	...	...	...	...	...	12	...	48	105
113	38	...	30	2	4	...	...	...	...	...	...	1	...	...	...	1	...	...	4	...	40	138
114	109	4	115	20	4	...	...	...	8	...	2	1	...	...	7	1	3	...	21	2	214	458
115	33	...	16	...	...	..	...	...	...	...	...	..	...	...	2	...	...	...	...	...	25	78
116	94	3	47	...	...	...	...	...	4	1	...	...	...	...	4	...	...	...	13	5	131	269
117	21	...	57	1	...	...	...	...	...	...	1	...	...	...	...	...	...	...	3	...	35	117
118	14	...	49	8	1	...	...	...	2	2	...	1	...	...	7	1	...	...	5	...	63	133
119	6	...	1	...	1	1	...	...	...	...	...	...	...	...	...	...	3	...	3	1	23	35
120	49	...	7	...	...	...	...	...	...	...	...	...	...	...	...	...	...	...	1	...	60	94

URBAN BLOCK/VILLAGEWISE PRIMARY CENSUS ABSTRACT

Police Station—PIPLI Tahsil—PIPLI

Location Code Number	Name of Village/Town/ Ward/Urban Block	Area of Village in acres and of Town/ Ward in Sq. Kms.	Occupied Residential Houses	No. of House-holds	Total Population (including Institutional and Houseless Population)			Scheduled Castes		Scheduled Tribes		Literate and Educated persons		Total Workers (I—IX)	
					P	M	F	M	F	M	F	M	F	M	F
1	2	3	4	5	6	7	8	9	10	11	12	13	14	15	16
121	Kothbar	44				Uninhabited									
122	Abalpur	202	14	14	63	33	30	33	30	...	...	7	...	20	...
123	Jhilimilipatna	30	15	22	108	53	55	3	8	...	...	26	13	24	3
124	Jamalpur	199	19	19	134	69	65	10	16	...	...	23	9	33	2
125	Kulasekharpatna	74	140	176	1,026	510	516	70	74	...	...	211	84	302	28
126	Malibarahi	215	57	61	329	166	163	42	50	...	...	74	48	110	7
127	Baragar	183	44	59	357	204	153	72	61	...	...	113	47	156	9
128	Durgadaspur	668	186	215	1,164	588	576	138	138	...	...	217	69	316	31
129	Sampur	677	156	186	1,040	516	524	104	94	...	...	292	76	316	7
130	Ballabhapur	55	17	21	110	47	63	47	63	...	...	33	7	34	...
131	Kasarada	410	71	78	364	186	178	72	71	...	...	74	28	106	34
132	Khatuabrahmapur	21	30	30	185	93	92	33	39	...	...	37	27	43	15
133	Agarapada	66	16	23	117	53	64	...	...	...	...	19	11	33	...
134	Basupur	70	19	19	130	64	66	5	6	...	...	39	5	37	1
135	Gokan	155	29	29	220	117	103	25	18	...	...	60	10	71	3
136	Rajtei	511	64	65	341	160	181	44	44	...	...	108	61	86	25
137	Chandradeipur	342	146	161	996	499	497	119	134	...	...	239	76	276	13
138	Sahabad	102				Uninhabited									
139	Rupdeipurmelak	92	14	14	78	36	42	5	8	...	...	20	10	24	...
140	Kamakantia	231	74	79	527	270	257	16	7	...	...	119	41	155	4
141	Chandradeipur-Matisahi	210	27	27	186	86	100	17	23	...	...	39	21	47	1
142	Sahabadchak	42	2	2	18	8	10	...	...	...	...	5	2	3	...
143	Deriki	161	43	48	249	118	131	45	47	...	...	56	20	68	21
144	Kusida	138	33	35	173	93	80	57	40	...	..	24	7	49	4
145	Nauri	109	11	11	63	29	34	25	31	...	...	13	3	18	1
146	Bhogpateli	163	13	18	79	40	39	3	3	...	...	12	9	23	1
147	Athabatia	402	3	5	36	17	19	5	6	...	...	11	5	10	1
148	Thanthana	402	190	199	1,102	540	562	135	126	...	...	223	99	310	6
149	Solana	284	46	53	306	167	139	7	7	...	...	23	1	91	4
150	Sargailo	198	38	44	238	115	123	4	4	...	...	24	9	72	1

Contd.

L.C. No.	Workers I Cultivators M	F	II Agricultural Labourers M	F	III Livestock, Forestry, Fishing, Hunting and Plantations, Orchards and Allied activities M	F	IV Mining and Quarrying M	F	V Manufacturing, Processing, Servicing and Repairs (a) Household Industry M	F	(b) Other than Household Industry M	F	VI Construction M	F	VII Trade and Commerce M	F	VIII Transport, Storage and Communications M	F	IX Other Services M	F	X Non-workers M	F
1	17	18	19	20	21	22	23	24	25	26	27	28	29	30	31	32	33	34	35	36	37	38
121											Uninhabited											
122	4	...	15	...	...	...	...	...	...	...	...	...	...	...	...	...	...	...	1	...	13	30
123	10	...	5	2	2	1	...	...	2	...	...	...	...	...	4	...	...	...	1	...	29	52
124	19	...	14	2	...	...	...	...	...	...	...	...	...	...	...	...	...	...	...	...	36	63
125	124	2	113	16	3	...	...	...	19	2	...	1	...	...	26	4	...	...	17	3	208	488
126	82	...	27	7	...	...	...	...	...	...	...	...	...	...	...	...	...	...	1	...	56	156
127	57	...	96	9	1	...	...	...	...	...	...	...	...	...	...	...	...	...	2	...	48	144
128	134	4	163	27	...	...	...	...	12	...	...	...	...	...	3	...	1	...	3	...	272	545
129	211	...	82	5	6	...	..	...	1	...	3	...	...	...	1	...	1	...	11	2	200	517
130	10	...	24	...	...	...	...	...	...	...	...	...	...	...	...	...	...	...	...	...	13	63
131	60	1	44	33	...	...	...	...	...	...	...	...	...	...	...	...	1	...	1	...	80	144
132	26	...	16	15	...	...	...	...	...	...	...	...	...	...	...	...	...	...	1	...	50	77
133	31	...	1	...	...	...	...	...	...	...	...	...	...	...	..	...	...	...	1	...	20	64
134	11	...	24	1	...	...	...	...	...	...	...	...	...	...	1	...	...	...	1	...	27	65
135	41	...	29	3	...	...	...	...	...	...	...	...	...	...	...	...	...	...	1	...	46	100
136	48	...	30	19	1	4	...	...	..	...	...	...	...	...	2	...	...	...	5	2	74	156
137	176	2	44	2	3	...	...	...	23	6	1	...	3	...	9	...	1	...	16	3	223	484
138											Uninhabited											
139	17	...	5	...	1	...	...	...	...	...	...	..	...	...	...	...	...	...	1	...	12	42
140	132	2	16	1	...	...	...	...	...	...	...	...	...	...	...	...	1	...	6	1	115	253
141	35	1	12	...	...	...	...	...	...	...	...	...	...	...	...	...	...	...	...	...	39	99
142	1	...	2	...	...	..	...	...	...	...	...	...	..	...	...	...	...	...	...	...	5	10
143	44	...	13	4	...	...	...	...	3	15	...	...	...	...	...	...	...	...	8	2	50	110
144	14	1	29	3	...	...	...	...	1	...	1	...	...	...	...	...	...	...	4	...	44	76
145	6	..	11	1	...	...	...	...	...	...	...	...	...	...	...	...	...	...	1	...	11	33
146	11	...	11	...	...	...	...	...	...	...	...	...	...	...	...	...	1	...	...	1	17	38
147	7	...	3	1	...	...	...	...	...	...	...	...	...	...	...	...	...	...	...	...	7	18
148	95	2	123	...	4	2	...	...	49	1	4	...	...	...	15	1	...	...	20	...	230	556
149	55	3	14	1	...	...	...	...	16	...	...	...	...	...	1	...	...	...	5	...	76	135
150	59	...	9	1	...	...	...	...	...	...	...	...	...	...	1	...	...	...	3	...	43	122

URBAN BLOCK/VILLAGEWISE PRIMARY CENSUS ABSTRACT

Police Station—PIPLI Tahsil—PIPLI

Location Code Number	Name of Village/Town/ Ward/Urban Block	Area of Village in acres and of Town/ Ward in Sq. Kms.	Occupied Residential Houses	No. of House-holds	Total Population (including Institutional and Houseless Population)			Scheduled Castes		Scheduled Tribes		Literate and Educated persons		Total Workers (I—IX)	
					P	M	F	M	F	M	F	M	F	M	F
1	2	3	4	5	6	7	8	9	10	11	12	13	14	15	16
151	Nirmala	337	123	129	675	341	334	112	114	...	...	173	63	157	2
152	Suhagpur	186	89	89	463	219	244	40	47	...	...	131	47	121	...
153	Nuagudi	94	48	52	295	154	141	30	28	...	...	57	11	89	...
154	Subudhipara	126	58	58	338	174	164	90	91	...	...	87	29	94	1
155	Orasmudi	52	8	9	40	27	13	27	13	...	...	8	...	13	1
156	Paekpada	262	48	65	355	184	171	93	89	...	...	64	36	95	23
157	Malikapali	114	19	19	122	65	57	13	16	...	...	12	1	44	25
158	Mangalpuruttarbar	790	229	263	1,456	735	721	347	304	...	...	259	111	413	76
159	Aruali	63			Uninhabited										
160	Sinharpur	201	32	39	175	82	93	28	32	...	...	34	28	48	3
161	Janardanpur	141	54	61	317	153	164	75	77	..	...	84	41	89	1
162	Sahajpur	451	71	73	457	223	234	65	67	...	...	82	27	126	1
163	Raegurapur	172	66	75	352	182	170	45	31	...	...	99	39	99	...
164	Abalpur	98	25	29	210	103	107	24	24	...	...	54	26	59	...
165	Baligan	56	27	28	137	71	66	22	12	..	...	48	14	39	..
166	Alisa	239	29	46	228	114	114	2	2	...	...	76	23	77	...
167	Odapodanga	123	1	1	5	3	2	3	2	...	...	...	...	2	.
168	Poranga	189	94	115	611	316	295	93	88	...	...	141	30	176	1
169	Teisipur	311	103	106	586	295	291	87	99	...	...	187	89	163	48
170	Teisipur-Sultannagar	40	18	18	114	55	59	16	18	...	...	35	8	31	4
171	Nanpur	145	32	32	206	103	103	21	24	...	...	79	34	51	2
172	Chakakannanadua	69	43	43	230	122	108	19	19	...	...	60	15	69	2
173	Totapada	34			Uninhabited										
174	Bangarpara	168	9	9	55	29	26	13	15	...	...	10	7	15	...
175	Thengipada	43	2	3	23	9	14	9	14	...	...	1	...	7	...
176	Potola	296	57	57	378	199	179	39	43	...	...	101	23	103	..
177	Chakaekabatia	54			Uninhabited										
178	Madhipatali	184	27	28	230	122	108	22	23	...	...	58	9	62	5
179	Paripotali	247	39	40	250	129	121	4	3	...	...	78	34	63	1
180	Kajisahi *alias* Solanasultannagar	68	22	22	125	67	58	3	...	...	...	31	5	36	1

Contd.

L. C. No.	Workers																					
	I Cultivators		II Agricultural Labourers		III Livestock, Forestry, Fishing, Hunting and Plantations, Orchards and Allied activities		IV Mining and Quarrying		V Manufacturing, Processing, Servicing and Repairs				VI Construction		VII Trade and Commerce		VIII Transport, Storage and Communications		IX Other Services		X Non-workers	
									(a) Household Industry		(b) Other than Household Industry											
	M	F	M	F	M	F	M	F	M	F	M	F	M	F	M	F	M	F	M	F	M	F
1	17	18	19	20	21	22	23	24	25	26	27	28	29	30	31	32	33	34	35	36	37	38
151	119	1	57	...	...	...	...	...	5	...	1	1	...	...	4	...	1	...	10	...	144	332
152	61	...	28	...	...	...	...	...	20	...	...	...	...	...	...	...	...	...	12	...	98	244
153	46	...	31	...	...	...	...	...	12	...	...	...	...	...	...	...	...	...	...	...	65	141
154	38	...	53	...	...	...	...	...	...	1	...	...	...	...	1	...	...	...	2	...	80	163
155	6	...	6	...	...	1	...	...	...	...	...	...	...	...	...	...	...	...	1	...	14	12
156	68	2	17	20	2	...	...	...	...	1	1	...	...	...	...	...	...	...	7	...	89	148
157	5	...	8	8	...	...	...	...	...	...	7	...	...	...	1	...	...	...	23	17	21	32
158	178	1	195	65	...	...	...	...	1	1	4	...	...	...	10	...	2	...	23	9	322	645
159										Uninhabited												
160	25	1	18	2	...	...	...	...	4	...	...	...	...	...	...	...	...	...	1	...	34	90
161	20	...	64	...	...	...	...	...	...	...	...	...	...	...	...	...	...	...	5	1	64	163
162	85	...	33	1	...	...	...	...	1	...	2	...	1	...	...	...	1	...	3	...	97	233
163	48	...	42	...	...	...	...	...	7	...	...	...	...	...	...	...	...	...	2	...	83	170
164	32	...	15	...	...	...	...	...	...	...	...	...	...	...	...	...	1	...	11	...	44	107
165	29	...	8	...	...	...	..	...	1	...	...	...	...	...	...	...	...	...	1	...	39	66
166	74	...	3	...	...	...	...	...	...	...	...	...	...	...	...	...	...	...	...	...	37	114
167	2	...	...	...	...	...	...	...	...	...	...	...	...	...	...	...	...	...	...	...	1	2
168	136	1	28	...	...	...	...	...	11	...	...	...	...	...	...	...	...	...	1	...	140	294
169	89	4	57	42	1	...	...	...	...	...	...	...	...	...	4	...	3	...	9	2	132	243
170	19	2	11	2	...	...	...	...	...	...	...	...	...	...	1	...	...	...	...	...	24	55
171	22	...	19	2	...	...	...	...	1	...	3	...	...	...	...	...	...	...	6	...	52	101
172	46	...	20	2	...	...	...	...	...	...	...	...	1	...	1	...	..	...	1	...	53	106
173										Uninhabited												
174	4	...	8	...	...	...	...	...	3	...	...	...	...	...	...	...	...	...	...	...	14	26
175	...	...	7	...	...	...	...	...	...	...	...	...	...	...	...	...	...	...	...	...	2	14
176	85	...	14	...	...	...	...	...	3	...	...	...	...	...	...	...	...	...	1	...	96	179
177										Uninhabited												
178	47	...	12	5	...	...		...	...	...	...	...	...	...	...	...	...	...	3	...	60	103
179	49	...	11	1	1	...	...	...	...	...	...	...	...	...	...	...	2	...	...	...	66	120
180	19	...	2	...	...	...	...	...	7	1	3	...	...	...	...	...	...	...	5	...	31	57

Police Station—PIPLI

URBAN BLOCK/VILLAGEWISE PRIMARY CENSUS ABSTRACT

Tahsil—PIPLI

Location Code Number	Name of Village/Town/ Ward/Urban Block	Area of Village in acres and of Town/ Ward in Sq.Kms.	Occupied Residential Houses	No. of House-holds	Total Population (including Institutional and Houseless Population)			Scheduled Castes		Scheduled Tribes		Literate and Educated persons		Total Workers (I—IX)	
					P	M	F	M	F	M	F	M	F	M	F
1	2	3	4	5	6	7	8	9	10	11	12	13	14	15	16
181	Solanachak	56	32	35	236	127	109	...	...	...	...	54	11	66	1
182	Bahabalpur	64	15	18	86	43	43	2	...	...	...	16	4	24	...
183	Jopan	177	59	61	306	152	154	32	41	...	...	60	24	88	15
184	Porpara	N.A.	7	7	29	13	16	13	16	...	...	3	...	7	8
185	Rupdeipur	851	508	535	2,953	1,472	1,481	178	189	...	...	817	288	779	47
186	Satahala	57	8	8	40	17	23	6	11	...	...	9	3	11	..
187	Alarpur	565	203	205	1,092	542	550	82	83	...	...	238	101	323	5
188	Ukhaudapada	36			Uninhabited										
189	Rathapurushotampur	560	226	236	1,281	644	637	114	116	...	...	315	96	366	13
190	Tarajang	79	10	10	86	47	39	16	19	...	...	21	7	21	..
191	Dakhinsahichak	155	48	53	396	191	205	25	21	...	...	114	47	110	..
192	Balarampurpaikanasahi	65	17	21	156	85	71	6	9	...	...	41	22	41	...
193	Saraswatipur	385	127	129	904	463	441	61	49	...	...	232	51	237	12
194	Baligan	201	64	66	394	216	178	43	38	...	...	109	21	110	21
195	Nalihana	272	58	59	353	188	165	41	32	...	...	113	36	109	14
196	Anijang	186	26	26	203	103	100	...	...	...	...	39	7	56	...
197	Kumareswar	184	80	80	389	187	202	16	15	...	...	98	50	104	6
198	Dumukipur	112	25	25	165	83	82	...	...	...	...	43	15	41	...
199	Bhagabatipur	199	29	29	229	115	114	...	...	...	...	41	8	58	...
200	Jasuapur	519	181	218	1,187	603	584	88	90	...	...	361	152	366	9
201	Jasuapur-Sultannagar	82	10	13	86	43	43	...	...	...	...	21	4	24	...
202	Birapurusotampur No. I	84	53	58	313	164	149	37	28	...	...	99	60	74	...
203	Birapusotampurur No. II	56	44	44	219	102	117	27	40	...	...	65	54	46	4
204	Birapurusottampur-Dakhinabara No. I	84	47	47	234	118	116	53	50	...	...	60	46	48	14
205	Birapurusottampur-Dakhinabara No. II	89	57	57	266	133	133	51	50	...	...	63	34	64	8
206	Danaparatanki	99	30	36	157	77	80	28	29	...	...	31	16	39	3
207	Kartikapara	47	13	13	71	38	33	14	15	...	...	24	9	18	1
208	Purohitpur	178	45	54	275	141	134	70	68	...	..	65	18	73	9
209	Siriapur	58	17	18	117	60	57	9	6	...	...	20	15	34	...
210	Subalpur	173	68	72	407	212	195	1	3	...	...	102	50	105	1

Contd.

T.C. No.	Workers																					
	I		II		III		IV		V				VI		VII		VIII		IX		X	
	Cultivators		Agricultural Labourers		Livestock, Forestry, Fishing,, Hunting and Plantations, Orchards and Allied activities		Mining and Quarrying		Manufacturing, Processing, Servicing and Repairs				Construction		Trade and Commerce		Transport, Storage and Communi-cations		Other Services		Non-workers	
									(a) Household Industry		(b) Other than Household Industry											
	M	F	M	F	M	F	M	F	M	F	M	F	M	F	M	F	M	F	M	F	M	F
1	17	18	19	20	21	22	23	24	25	26	27	28	29	30	31	32	33	34	35	36	37	38
181	61	1	4	...	...	...	...	...	...	...	...	...	...	...	...	...	...	...	...	1	61	108
182	17	...	...	...	4	...	...	...	...	...	...	...	...	...	...	...	1	...	2	...	19	43
183	50	3	25	4	...	...	...	...	8	8	...	...	...	...	...	...	2	...	3	...	64	139
184	...	...	1	...	...	...	...	...	6	8	...	...	...	..	...	...	...	...	...	...	6	8
185	309	3	164	20	6	...	...	...	136	8	38	4	3	...	60	2	11	...	52	10	693	1,434
186	9	...	...	...	...	...	...	...	1	...	...	...	1	...	...	...	...	...	...	...	6	23
187	203	...	89	3	...	...	...	...	20	2	2	...	...	...	...	...	...	...	9	...	219	545
188										Uninhabited												
189	176	...	143	1	2	...	...	...	26	11	2	...	...	...	2	...	...	...	15	1	278	624
190	16	...	3	...	1	...	...	...	...	...	...	...	...	...	...	...	...	...	1	...	26	39
191	83	...	4	...	5	...	...	...	5	...	6	...	1	...	...	...	...	...	6	...	81	205
192	26	...	11	...	3	...	...	...	...	...	...	...	...	...	...	...	...	...	1	...	44	71
193	164	3	58	9	3	...	...	...	1	...	1	...	...	...	2	...	2	...	6	...	226	429
194	45	2	50	17	...	...	...	...	5	...	2	...	1	...	3	2	...	...	4	...	106	157
195	26	8	68	4	...	...	...	...	1	...	1	...	...	...	6	...	...	...	7	2	79	151
196	53	...	3	...	...	...	...	...	...	...	...	...	...	...	...	...	...	...	...	...	47	100
197	36	...	54	3	...	...	...	...	4	2	2	...	7	...	...	...	...	...	1	1	83	196
198	13	...	18	...	...	...	...	...	1	...	3	...	...	...	2	...	...	...	4	...	42	82
199	45	...	13	...	..	...	...	...	...	...	...	...	...	...	...	...	...	...	...	...	57	114
200	257	1	22	6	4	...	...	...	1	...	10	...	2	...	34	...	3	...	33	2	237	575
201	24	...	...	...	...	...	...	...	...	...	...	...	...	...	...	...	...	...	...	...	19	43
202	29	...	28	...	...	...	...	...	1	...	1	...	...	...	1	...	1	...	13	...	90	149
203	25	1	13	2	...	...	...	...	...	...	...	...	...	...	...	...	...	...	7	1	56	113
204	32	...	10	13	...	...	...	...	1	...	...	...	...	...	1	...	...	...	4	1	70	102
205	44	...	13	7	...	...	...	...	3	...	...	...	...	...	...	...	...	...	4	1	69	125
206	20	1	15	2	...	...	..	..	2	...	...	...	...	...	1	...	...	...	1	...	38	77
207	9	1	4	...	...	...	...	...	...	...	4	...	...	...	...	...	...	...	1	...	20	32
208	34	...	34	9	...	...	...	...	...	...	1	...	...	...	2	...	...	...	2	...	68	125
209	28	...	...	...	...	...	...	...	...	...	...	...	...	...	1	...	...	...	5	...	26	57
210	77	...	1	...	...	...	...	...	3	1	1	...	...	...	10	...	...	...	13	...	107	194

URBAN BLOCK/VILLAGEWISE PRIMARY CENSUS ABSTRACT

Police Station—PIPLI

Tahsil—PIPLI

Location Code Number	Name of Village/Town/ Ward/Urban Block	Area of Village in acres and of Town/ Ward in Sq. Kms.	Occupied Residential Houses	No. of House-holds	Total Population (including Institutional and Houseless Population)			Scheduled Castes		Scheduled Tribes		Literate and Educated persons		Total Workers (I—IX)	
					P	M	F	M	F	M	F	M	F	M	F
1	2	3	4	5	6	7	8	9	10	11	12	13	14	15	16
211	Gopada	94	9	9	58	29	29	7	9	...	...	10	3	15	..
212	Arajunsinghpur	364	74	74	422	216	206	38	48	...	...	73	21	122	8
213	Chhanagahar	714	141	159	1,048	510	538	107	106	...	...	279	107	296	4
214	Sanagan	65	25	25	213	114	99	...	...	...	...	36	1	61	2
215	Dakhinsahi	192	38	40	252	121	131	28	32	...	...	34	4	73	6
216	Kothasahi	376	151	151	801	400	401	63	53	...	...	212	105	238	28
217	Banamalipur	116	29	39	247	122	125	8	5	...	...	45	11	75	4

Concld.

L.C. No.	Workers																					
	I Cultivators		II Agricultural Labourers		III Livestock, Forestry, Fishing, Hunting and Plantations, Orchards and Allied activities		IV Mining and Quarrying		V Manufacturing, Processing, Servicing and Repairs				VI Construction		VII Trade and Commerce		VIII Transport, Storage and Communications		IX Other Services[1]		X Non-workers	
									(a) Household Industry		(b) Other than Household Industry											
	M	F	M	F	M	F	M	F	M	F	M	F	M	F	M	F	M	F	M	F	M	F
1	17	18	19	20	21	22	23	24	25	26	27	28	29	30	31	32	33	34	35	36	37	38
211	10	...	5	...	...	...	...	...	...	...	...	...	...	...	...	...	...	...	...	...	14	29
212	86	...	36	8	...	...	...	...	...	...	...	...	...	...	...	...	...	...	...	...	94	198
213	179	2	110	...	...	...	...	...	3	...	1	...	...	...	2	...	...	...	1	2	214	534
214	19	...	32	...	8	2	...	...	...	...	...	...	...	...	...	...	...	...	2	...	53	97
215	42	...	29	6	...	...	...	...	...	...	...	...	...	...	1	...	...	...	1	...	48	125
216	143	1	62	22	...	...	...	...	18	3	...	...	...	...	...	...	...	...	15	2	162	373
217	44	...	15	3	9	1	...	...	...	...	1	...	...	...	1	...	2	...	3	...	47	121

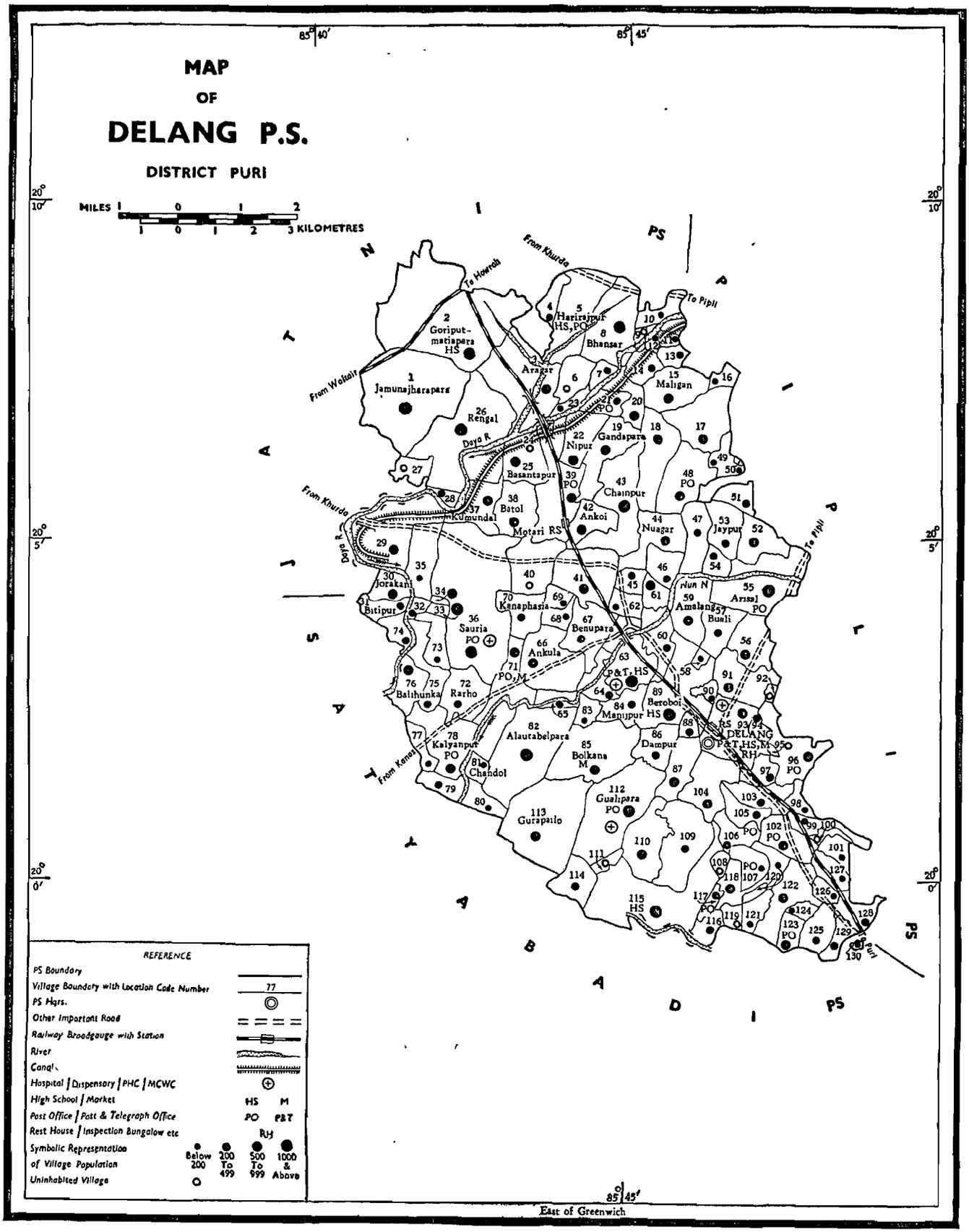
MAP
OF
DELANG P.S.
DISTRICT PURI
MILES 1 0 1 2
1 0 1 2 3 KILOMETRES
85° 40'
85° 45'
20° 10'
20° 5'
20° 0'
From Khurda
To Howrah
To Pipli
From Walsahi
From Khurda
From Kanas
To Puri
Daya R.
Harirajpur HS,PO
Goriput-matiapara HS
Arager
Bhansar
Maligan
Jamunajharapara
Rengal
Gandapara
Nipur
Basantapur
Chainpur
Ankoi
Batol
Motari RS
Kumundal
Nuagar
Jaypur
Arisal PO
Amalang
Bueli
Benupara
Ankula
Kanaphasia
Sauria PO
Jorakani
Bitipur
P&T.HS
Manipur HS
Beroboi
DELANG P&T.HS,M RH
Dampur
Bolkana M
Alautabelpara
Kalyanpur PO
Chandol
Balihunka
Rarho
PO,M
Gualipara PO
Gurapallo
PS
REFERENCE
PS Boundary
Village Boundary with Location Code Number
PS Hqrs.
Other Important Road
Railway Broadgauge with Station
River
Canal
Hospital / Dispensary / PHC / MCWC
High School / Market
Post Office / Post & Telegraph Office
Rest House / Inspection Bungalow etc
Symbolic Representation of Village Population
Below 200
200 To 499
500 To 999
1000 & Above
Uninhabited Village
East of Greenwich

ALPHABETICAL LIST OF VILLAGES OF DELANG POLICE STATION

Sl. No.	Name of Village	L.C. No.
1	2	3
1	Alautabelpara ...	82
2	Amalang ...	59
3	Amrutpur ...	68
4	Ankoi ...	42
5	Ankula ...	66
6	Aragar ...	3
7	Arisal ...	55
8	Ayatanarua ...	58
9	Baghilipari ...	69
10	Balihunka ...	76
11	Bang ...	4
12	Bankilo ...	54
13	Baratarada ...	6
14	Barunbindha ...	111
15	Basantapur ...	25
16	Basumundala ...	9
17	Batol ...	38
18	Benupara ...	67
19	Beroboi ...	89
20	Bhansar ...	8
21	Bidiripur ...	118
22	Bilaspur ...	114
23	Bitipur ...	31
24	Bolkana ...	85
25	Brahmantaraboi ...	56
26	Brameswarpur ...	90
27	Buali ...	57
28	Chainpur ...	43
29	Chandol ...	81
30	Chandrakot ...	130
31	Chhabatia ...	129
32	Chhadaudi ...	40
33	Chitalpur ...	116
34	Dakpara ...	64
35	Daluanuapara ...	35
36	Dampur ...	86
37	Danapada ...	49
38	Dekanchi ...	24
39	Delang (Rench) ...	93
40	Delangkothbar ...	63
41	Depur ...	121
42	Depursasan ...	123
43	Gandapara ...	19
44	Gangapurpatna ...	34
45	Gangpur ...	73
46	Garamotari ...	39
47	Garbeguniapara ...	29
48	Ghanipur ...	33
49	Gobindapur ...	122
50	Golapara ...	7
51	Gopapatna ...	32
52	Goriputmatiapara ...	2
53	Gouradeipur ...	62
54	Guabati ...	50
55	Gualipara ...	112
56	Gunthal ...	13
57	Gurapailo ...	113
58	Hakapara ...	106
59	Haripur ...	127
60	Harirajpur ...	5
61	Humar ...	104
62	Jahadalpur ...	41
63	Jakanarua ...	94
64	Jamunajharapara ...	1
65	Jaypur ...	53
66	Jenapur No. 1 ...	117
67	Jenapur No. 2 ...	107
68	Jenapur No. 3 ...	120
69	Jenapur No. 4 ...	119
70	Jokanaduachak ...	95
71	Jorakani ...	30
72	Kalyanpur ...	101
73	Kalyanpur ..	78
74	Kanaphasia ...	70
75	Karimul ...	77
76	Kerundiei ...	16
77	Khandimangalpur ...	52
78	Kharikera ...	99
79	Kialanda ...	125
80	Kumundal ...	37
81	Lembupada ...	10
82	Machapara ...	110
83	Maharipokhari ...	126
84	Majhibar ...	23
85	Maliapa ...	100
86	Maligan ...	15
87	Manatiri ...	11
88	Manatiri ...	28
89	Manchina ...	128
90	Manijpur ...	84
91	Mohanpur ...	83
92	Muninda ...	71
93	Narpur ...	47
94	Nipur ...	22
95	Nuagar ...	44
96	Panchupala ...	87
97	Paradeipur ...	124
98	Patanpur ...	61
99	Pirhapatana ...	97
100	Poshal ...	103
101	Praharajpur ...	96
102	Ramachandrapur ...	60
103	Rarho ...	72
104	Ratnapur ...	46
105	Rengal ...	26
106	Sadangoidakhinabar ...	48
107	Sadangoipaschimabar ...	18
108	Sadapara No. 1 ...	105
109	Sadapada No. 2 ...	108
110	Sanabegunianpada ...	27
111	Sankhapat ...	65
112	Sarangoiuttarbar ...	17
113	Satabatia-*Alias*-Praharajpur ...	92
114	Sauria ...	36
115	Sebatipurpaschimapari ...	79
116	Sebatipurpurbapari ...	80
117	Singharkeri ...	51
118	Sinhbrahmapur-Paschimabar ...	21
119	Sinhabrahmapur-Purbabar ...	20
120	Sisuapada ...	75

ALPHABETICAL LIST OF VILLAGES OF DELANG POLICE STATION

Sl. No.	Name of Village		L.C. No.
1	2		3
121	Sripatipur	...	98
122	Sripurrushottampur	...	115
123	Sujanpur	...	45
124	Surangpur	...	14
125	Thentana	...	109
126	Tigiria	...	12
127	Tigiria	...	74
128	Tolapara	...	102
129	Udayapur	...	88
130	Uratarboi	...	91

N.B.—Village bearing Code No. 5 has been included in Jatni Urban Agglomeration.

PRIMARY CENSUS ABSTRACT

OF

DELANG POLICE STATION

URBAN BLOCK / VILLAGEWISE PRIMARY CENSUS ABSTRACT

Police Station—DELANG

Tahsil—PIPLI

Location Code Number	Name of Village/Town/ Ward/Urban Block	Area of Village in acres and of Town/ Ward in Sq. Kms.	Occupied Residential Houses	No. of House-holds	Total Population (including Institutional and Houseless Population)			Scheduled Castes		Scheduled Tribes		Literate and Educated persons		Total Workers (I—IX)	
					P	M	F	M	F	M	F	M	F	M	F
1	2	3	4	5	6	7	8	9	10	11	12	13	14	15	16
24	Delang P.S.	177·16	9,726	11,682	63,882	31,897	31,985	5,619	5,744	63	68	15,846	6,884	17,646	527
	VILLAGES														
1	Jamunajharapara	1,391	223	308	1,660	841	819	108	106	14	18	380	127	459	5
2	Goriputmatiapara	1,925	497	605	3,435	1,769	1,666	346	301	...	...	1,016	493	903	17
3	Aragar	886	92	117	689	350	339	50	46	...	...	183	53	178	...
4	Bang	131	55	69	333	175	158	56	56	...	...	85	35	96	...
5	Harirajpur	612	Has been included in Jatni urban Agglomeration												
6	Baratarada	252	Uninhabited												
7	Golapara	107	68	68	352	167	185	50	56	...	..	84	39	98	17
8	Bhansar	699	184	223	1,148	574	574	93	89	...	...	320	130	299	10
9	Basumundala	38	Uninhabited												
10	Lembupada	140	10	11	49	18	31	18	31	...	...	7	...	11	...
11	Manatiri	42	15	15	81	46	35	...	...	...	...	26	8	20	...
12	Tigiria	59	20	20	116	57	59	17	12	...	...	24	2	32	1
13	Gunthal	89	68	70	318	172	146	11	7	...	...	94	23	110	1
14	Surangpur	186	50	64	301	151	150	15	9	...	...	83	46	105	...
15	Maligan	427	108	108	627	303	324	53	63	...	...	144	62	186	...
16	Kerundei	89	15	17	109	53	56	20	19	...	...	29	15	30	...
17	Sarangoiuttarbar	557	148	180	906	454	452	91	78	...	...	187	68	262	28
18	Sadangoipaschimabar	560	110	123	588	293	295	41	45	...	...	156	50	165	1
19	Gandapara	437	97	137	747	353	394	148	164	...	...	135	60	209	...
20	Sinhabrahmapur purbabar	199	63	86	551	294	257	51	34	...	...	168	62	163	6
21	Sinhbrahmapurpaschimabar	184	42	46	307	147	160	29	31	...	...	93	47	86	2
22	Nipur	313	103	117	600	284	316	20	24	...	...	164	42	164	10
23	Majhibar	111	24	25	168	78	90	...	...	...	...	47	23	47	...
24	Dekanchi	62	Uninhabited												
25	Basantapur	372	94	110	589	291	298	17	17	...	...	162	64	159	...
26	Rengal	1,409	219	233	1324	659	665	147	158	...	...	258	105	363	12
27	Sanabeguniapara	136	Uninhabited												
28	Manatiri	78	42	56	292	151	141	...	...	...	...	68	10	80	...
29	Garbeguniapara	800	127	136	726	350	376	100	134	...	...	117	50	204	...
30	Jorakani	169	108	128	685	343	342	51	48	...	...	154	49	213	..

Contd.

L.C. No.	Workers I Cultivators M	I F	II Agricultural Labourers M	II F	III Livestock, Forestry, Fishing, Hunting and Plantations, Orchards and Allied activities M	III F	IV Mining and Quarrying M	IV F	V Manufacturing, Processing, Servicing and Repairs (a) Household Industry M	V (a) F	V (b) Other than Household Industry M	V (b) F	VI Construction M	VI F	VII Trade and Commerce M	VII F	VIII Transport, Storage and Communications M	VIII F	IX Other Services M	IX F	X Non-workers M	X F
1	17	18	19	20	21	22	23	24	25	26	27	28	29	30	31	32	33	34	35	36	37	38
	9,335	**70**	**4,886**	**291**	**115**	**14**	**2**	...	**370**	**40**	**185**	**7**	**110**	...	**509**	**25**	**924**	...	**1,210**	**80**	**14,251**	**31,458**
1	152	...	124	4	...	...	...	...	26	...	3	...	1	...	6	1	101	...	46	...	382	814
2	160	2	217	5	3	...	1	...	15	1	14	1	20	...	68	6	266	...	139	2	866	1,649
3	110	...	2	...	...	...	...	...	...	...	...	...	...	...	...	...	63	...	3	...	172	339
4	34	...	12	...	...	...	...	...	...	...	5	...	2	...	3	...	30	...	10	...	79	158
5	Has been included in Jatni urban Agglomeration																					
6	Uninhabited																					
7	46	1	30	14	3	...	...	...	...	...	...	...	3	...	1	...	6	...	9	2	69	168
8	120	2	59	...	5	2	1	...	24	...	5	...	9	...	19	1	33	...	24	5	275	564
9	Uninhabited																					
10	...	...	11	...	...	...	...	...	...	...	...	...	...	...	...	...	...	...	...	...	7	31
11	18	...	2	...	...	...	...	...	...	...	...	...	...	...	...	...	...	...	...	...	26	35
12	17	...	15	...	...	...	...	...	...	...	...	...	...	...	...	...	...	...	...	1	25	58
13	84	...	18	...	...	...	...	...	3	1	...	...	1	...	1	...	1	...	2	...	62	145
14	61	...	22	...	5	...	...	...	2	...	...	...	...	...	...	...	7	...	8	...	46	150
15	135	...	11	...	4	...	...	...	7	...	1	...	...	...	3	...	4	...	21	...	117	324
16	20	...	10	...	...	..	...	...	...	...	...	...	...	...	...	...	...	...	...	...	23	56
17	156	5	74	23	1	...	...	...	3	...	2	...	2	...	2	...	15	...	7	...	192	424
18	96	...	37	...	...	...	...		...	...	...	...	...	...	6	1	12	...	14	...	128	294
19	144	...	44	...	1	...	...	...	...	...	1	...	...	...	6	...	6	...	7	...	144	394
20	86	...	37	6	...	...	...	...	5	...	3	...	...	...	5	...	12	...	15	...	131	251
21	26	...	48	1	...	...	...	...	...	...	1	...	...	...	...	...	11	...	...	1	61	158
22	117	5	22	1	...	...	...	...	1	1	1	...	...	...	2	...	12	...	9	3	120	306
23	18	...	25	...	...	...	...	...	1	...	...	...	...	...	...	...	...	...	3	...	31	90
24	Uninhabited																					
25	110	...	32	...	2	...	...	...	...	...	...	...	...	...	2	...	11	...	2	...	132	298
26	159	...	118	3	6	1	...	...	...	1	6	1	2	...	17	2	30	...	25	4	296	653
27	Uninhabited																					
28	70	...	1	...	...	...	...	...	...	...	1	...	...	...	2	...	5	...	1	...	71	141
29	51	...	118	...	1	...	...	...	...	...	22	...	...	...	...	...	2	...	10	...	146	376
30	118	...	68	...	2	...	...	...	6	2	1	...	3	...	1	...	1	...	13	...	130	340

URBAN BLOCK/VILLAGEWISE PRIMARY CENSUS ABSTRACT

Police Station—DELANG Tahsil—PIPLI

Location Code Number	Name of Village/Town/ Ward/Urban Block	Area of Village in acres and of Town/ Ward in Sq. Kms.	Occupied Residential Houses	No. of House-holds	Total Population (including Institutional and Houseless Population)			Scheduled Castes		Scheduled Tribes		Literate and Educated persons		Total Workers (I—IX)	
					P	M	F	M	F	M	F	M	F	M	F
1	2	3	4	5	6	7	8	9	10	11	12	13	14	15	16
31	Bitipur	123	48	57	339	165	174	7	7	...	...	77	24	93	...
32	Gopapatna	46	46	47	270	143	127	24	29	...	...	83	30	79	...
33	Ghanipur	41	260	274	1,349	668	681	36	46	...	...	420	154	362	...
34	Gangapurpatna	27	117	129	617	303	314	41	40	...	...	167	69	163	1
35	Daluanuapara	365	17	25	174	82	92	53	61	...	...	43	5	45	...
36	Sauria	1,765	378	469	2,567	1,272	1,295	109	119	...	...	617	281	727	6
37	Kumundal	369	79	102	608	317	291	28	27	...	...	105	22	175	...
38	Batol	368	76	107	589	327	262	107	95	...	...	117	37	172	27
39	Garamotari	675	122	162	889	443	446	78	87	...	...	193	81	239	3
40	Chhadaudi	431				Uninhabited									
41	Jahadalpur	527	94	129	758	389	369	50	68	...	...	214	111	183	6
42	Ankoi	N. A.	110	120	691	336	355	137	150	...	...	158	98	194	7
43	Chainpur	728	151	173	1,020	512	508	117	136	...	...	226	111	259	16
44	Nuagar	423	81	90	513	242	271	27	28	...	...	114	71	128	4
45	Sujanapur	120	78	90	442	223	219	66	55	...	...	120	83	122	6
46	Ratnapur	226	76	85	439	219	220	9	11	...	...	106	44	123	1
47	Narpur	304	40	49	269	122	147	...	...	...	...	59	29	72	...
48	Sadangoidakhinabar	492	116	164	920	478	442	58	58	...	...	258	101	267	11
49	Danapada	164	20	27	143	70	73	18	24	...	...	40	34	39	...
50	Guabati	6	13	13	61	27	34	5	11	...	...	10	3	21	...
51	Singharkeri	257	36	53	299	141	158	32	35	...	..	78	28	92	13
52	Khandimangalpur	329	81	99	524	254	270	7	6	...	...	117	46	158	3
53	Jaypur	300	45	74	428	211	217	7	10	...	...	136	59	126	...
54	Bankilo	130	40	48	246	112	134	6	5	...	...	50	28	77	1
55	Arisal	797	178	190	1,183	585	598	182	188	...	...	320	146	347	12
56	Brahmantaraboi	401	170	191	879	437	442	106	104	...	...	260	149	230	52
57	Buali	282	46	57	313	162	151	46	38	...	...	101	45	92	4
58	Ayatanarua	42	12	13	60	33	27	17	19	...	...	14	4	19	4
59	Amalang	9	64	91	536	267	269	58	59	...	...	117	54	139	9
60	Ramachandrapur	314	78	92	486	227	259	121	136	...	...	124	67	104	1

Contd.

L.C. No.	Workers I Cultivators		II Agricultural Labourers		III Livestock, Forestry, Fishing, Hunting and Plantations, Orchards and Allied activities		IV Mining and Quarrying		V Manufacturing, Processing, Servicing and Repairs (a) Household Industry		V (b) Other than Household Industry		VI Construction		VII Trade and Commerce		VIII Transport, Storage and Communications		IX Other Services		X Non-workers	
	M	F	M	F	M	F	M	F	M	F	M	F	M	F	M	F	M	F	M	F	M	F
1	17	18	19	20	21	22	23	24	25	26	27	28	29	30	31	32	33	34	35	36	37	38
31	68	...	24	...	...	...	...	...	...	...	...	...	...	...	...		1	...	...	...	72	174
32	...	...	72	...	...	...	...	...	...	...	...	...	...	...	3	...	2	...	2	...	64	127
33	64	...	97	...	13	...	...	...	49	...	33	...	2	...	72	...	2	...	30	...	306	681
34	91	...	37	1	2	...	...	...	15	...	...	...	...	...	7	...	1	...	10	...	140	313
35	1	...	44	...	...	...	...	...	...	...	...	...	...	...	...	...	...	...	...	...	37	92
36	460	...	148	3	1	2	...	...	43	...	9	1	1	...	7	...	4	...	54	...	545	1,289
37	92	...	65	...	9	...	...	...	7	...	...	...	...	...	...	...	...	...	2	...	142	291
38	71	...	101	27	...	...	...	...	...	...	...	...	...	...	...	...	...	...	...	...	155	235
39	99	...	77	...	6	1	...	...	...	...	...	...	1	...	5	1	43	...	8	1	204	443
40	Uninhabited																					
41	64	2	74	1	4	...	...	...	...	...	...	...	3	...	4	...	7	...	27	3	206	363
42	85	2	87	...	4	1	...	...	3	4	...	...	...	...	3	...	5	...	7	...	142	348
43	93	...	113	16	2	...	...	...	...	...	1	...	4	...	6	...	5	...	35	...	253	492
44	70	...	32	4	3	...	...	...	1	...	1	...	3	...	2	...	1	...	15	...	114	267
45	44	...	40	...	3	4	...	...	...	...	...	...	1	...	3	...	6	...	25	2	101	213
46	71	...	19	...	4	...	...	...	10	...	1	...	...	...	15	1	...	...	3	...	96	219
47	67	...	...	...	...	...	...	...	...	...	...	...	...	...	1	...	...	...	4	...	50	147
48	168	...	69	7	5	1	...	...	...	...	1	2	9	...	5	...	4	...	6	1	211	431
49	28	...	7	...	...	...	...	...	...	...	1	...	1	...	...	...	1	...	1	...	31	73
50	14	...	3	...	..	...	...	...	3	...	...	...	...	...	...	...	1	...	...	...	6	34
51	44	1	44	12	...	...	...	...	...	...	...	...	...	...	1	...	...	...	3	...	49	145
52	133	1	20	2	...	...	...	...	...	...	...	...	...	...	1	...	...	...	4	...	96	267
53	61	...	63	...	...	...	...	...	...	...	...	...	...	...	...	...	...	...	2	...	85	217
54	59	...	11	1	...	...	...	...	...	...	5	...	...	...	...	...	1	...	1	...	35	133
55	193	9	142	1	...	...	...	...	2	...	...	...	...	...	...	...	2	...	8	2	238	586
56	132	7	63	33	...	...	...	...	16	7	1	...	...	...	5	1	...	...	13	4	207	390
57	59	2	17	2	...	...	...	...	...	...	...	...	...	...	1	...	1	...	14	...	70	147
58	10	1	9	2	...	...	...	...	...	1	...	...	...	...	...	...	...	...	...	...	14	23
59	78	1	43	8	...	...	...	...	2	...	3	...	...	...	2	...	1	...	10	...	128	260
60	43	...	32	1	...	...	...	...	...	...	2	...	...	...	1	...	11	...	15	...	123	258

URBAN BLOCK/VILLAGEWISE PRIMARY CENSUS ABSTRACT

Police Station—DELANG Tahsil—PIPLI

Location Code Number	Name of Village/Town/ Ward/Urban Block	Area of Village in acres and of Town/ Ward in Sq. Kms.	Occupied Residential Houses	No. of House-holds	Total Population (including Institutional and Houseless Population)			Scheduled Castes		Scheduled Tribes		Literate and Educated persons		Total Workers (I—IX)	
					P	M	F	M	F	M	F	M	F	M	F
1	2	3	4	5	6	7	8	9	10	11	12	13	14	15	16
61	Patanpur	137	90	102	596	298	298	31	31	...	...	196	86	169	2
62	Gouradeipur	141	20	20	138	75	63	45	47	...	...	37	11	31	4
63	Delangkothbar	495	225	275	1,578	782	796	135	153	...	...	436	247	353	14
64	Dakpara	N.A.	35	58	293	144	149	17	13	..	.	60	20	79	6
65	Sankhapat	116	34	46	229	115	114	14	13	...	...	69	28	67	6
66	Ankula	592	113	147	818	401	417	53	48	..	..	247	129	226	4
67	Benupara	374	54	68	458	242	216	54	53	...	...	160	58	144	...
68	Amrutpur	119	7	12	67	38	29	20	14	...	..	20	6	29	.
69	Baghilipari	N.A.	18	19	99	46	53	46	53	...	..	2	.	27	8
70	Kanaphasia	N.A.	46	61	320	149	171	38	44	...	.	63	48	87	10
71	Munında	588	86	116	691	340	351	8	7	24	25	163	73	173	16
72	Rarho	388	51	76	480	223	257	44	46	..	...	121	59	129	4
73	Gangpur	190	17	17	94	48	46	6	9	...	...	27	7	37	..
74	Tigiria	160	50	65	467	216	251	8	12	...	.	85	20	146	
75	Sisuapada	280	78	110	492	229	263	1	2	.	.	80	17	136	
76	Balihunka	249	136	201	995	511	484	64	77	.	..	288	111	283	19
77	Karimul	126	12	12	65	32	33	..	.		..	18	14	17	
78	Kalyanpur	462	144	172	938	471	467	113	93	.	..	242	83	246	2
79	Sebatipurpaschimapari	168	31	42	206	102	104	3	1		.	60	28	50	1
80	Sebatipurpurbapari	151	16	26	169	77	92	12	19	25	25	30	10	46	7
81	Chandol	102	18	22	133	66	67	4	3	..	.	34	17	34	.
82	Alautabelpara	1,005	159	210	1,196	598	598	97	92	..	.	378	160	329	7
83	Mohanpur	113	12	18	121	63	61	..	.	.	.	34	14	34	2
84	Manipur	240	42	52	280	123	157	12	15	.	..	55	27	72	4
85	Bolkana	665	108	141	817	408	409	68	76	...	..	169	81	195	...
86	Dampur	274	53	60	340	178	162	32	33	.	..	123	55	90	4
87	Panchupala	317	109	127	640	315	325	50	61		.	118	34	180	3
88	Udayapur	80	77	101	475	245	230	10	9	.		102	37	134	..
89	Beroboi	702	181	230	1,235	625	610	137	130		.	314	159	359	11
90	Brameswarpur	59	30	39	156	79	77	..	.	...	...	30	16	41	...

Contd.

L.C. No.	Workers																					
	I Cultivators		II Agricultural Labourers		III Livestock, Forestry, Fishing, Hunting and Plantations, Orchards and Allied activities		IV Mining and Quarrying		V Manufacturing, Processing, Servicing and Repairs				VI Construction		VII Trade and Commerce		VIII Transport, Storage and Communications		IX Other Services		X Non-workers	
									(a) Household Industry		(b) Other than Household Industry											
	M	F	M	F	M	F	M	F	M	F	M	F	M	F	M	F	M	F	M	F	M	F
1	17	18	19	20	21	22	23	24	25	26	27	28	29	30	31	32	33	34	35	36	37	38
61	75	1	44	..	...	...	...	...	3	...	4	...	1	...	24	1	5	...	13	...	129	296
62	3	...	19	4	1	...	...	...	...	...	...	...	...	...	2	...	...	...	6	...	44	59
63	141	...	61	...	5	...	...	...	3	...	20	...	7	...	38	...	30	...	48	14	429	782
64	52	1	18	...	...	...	...	...	...	...	1	...	...	...	...	...	1	...	7	5	65	143
65	35	...	24	6	...	...	...	...	...	...	...	...	...	...	5	...	...	...	3	...	48	108
66	126	...	53	1	1	...	...	...	11	3	3	...	1	...	7	...	...	...	24	...	175	413
67	119	...	14	...	...	...	...	...	...	...	...	...	...	...	1	...	...	...	10	..	98	216
68	23	...	6	...	...	...	...	...	...	...	...	...	...	...	...	...	...	...	...	...	9	29
69	...	...	27	8	...	...	...	...	...	...	...	...	...	...	...	...	...	...	...	...	19	45
70	51	...	30	9	...	...	...	...	...	...	...	...	...	...	1	...	1	...	4	1	62	161
71	116	4	38	9	...	...	...	...	...	...	2	2	...	...	1	...	1	...	15	1	167	335
72	90	...	32	1	...	...	...	...	...	...	...	...	...	...	1	...	...	...	6	3	94	253
73	9	...	8	...	...	...	...	...	5	...	...	...	...	...	...	...	...	...	15	...	11	46
74	140	...	6	...	...	...	...	...	...	...	...	...	...	...	...	...	...	...	...	...	70	251
75	15	...	109	...	6	..	...	...	2	...	...	....	...	...	3	...	...	...	1	...	93	263
76	145	...	120	18	...	...	...	...	...	...	...	...	1	...	3	...	3	...	11	1	228	465
77	13	...	2	...	...	...	...	...	...	...	...	...	...	...	2	...	...	...	...	...	15	33
78	175	...	48	...	...	...	...	...	...	...	...	...	...	...	6	...	2	...	15	2	225	465
79	32	1	14	...	...	...	...	...	...	...	...	...	...	...	...	...	3	...	1	...	52	103
80	15	...	26	7	...	...	...	...	...	...	...	...	...	...	1	...	...	...	5	...	31	85
81	17	...	9	...	2	...	...	...	...	...	...	...	...	...	1	...	1	...	4	...	32	67
82	247	3	65	3	1	...	...	...	3	...	...	...	...	...	...	...	1	...	12	1	269	591
83	19	...	10	...	...	...	...	...	...	...	...	...	...	...	2	...	...	...	3	2	26	59
84	48	...	17	2	...	...	...	...	1	...	1	...	..	...	...	...	...	...	5	2	51	153
85	130	...	40	...	1	...	...	...	...	...	5	...	...	...	5	...	...	...	14	...	213	409
86	33	3	38	1	...	...	...	...	...	...	...	...	1	...	3	...	8	...	7	...	88	158
87	131	2	32	1	...	...	...	...	...	...	...	...	...	...	...	...	11	...	6	...	135	322
88	62	...	35	...	...	...	...	...	...	...	2	...	3	...	2	...	22	...	8	...	111	230
89	199	...	72	...	3	...	...	...	2	...	4	..	1	...	8	1	30	...	40	10	266	599
90	32	...	...	...	...	...	...	...	...	...	...	...	...	...	...	...	...	...	9	...	38	77

URBAN BLOCK/VILLAGEWISE PRIMARY CENSUS ABSTRACT

Police Station—DELANG

Tahsil—PIPLI

Location Code Number	Name of Village/Town/ Ward/Urban Block	Area of Village in acres and of Town/ Ward in Sq. Kms.	Occupied Residential Houses	No. of House-holds	Total Population (including Institutional and Houseless Population)			Scheduled Castes		Scheduled Tribes		Literate and Educated persons		Total Workers (I—IX)	
					P	M	F	M	F	M	F	M	F	M	F
1	2	3	4	5	6	7	8	9	10	11	12	13	14	15	16
91	Uratarboi	8	103	106	602	300	302	73	75	...	...	63	20	193	30
92	Satabatia *alias* Praharajpur	41				Uninhabited									
93	Delang (Rench)	537	146	161	863	466	397	101	89	...	...	197	86	280	16
94	Jakanarua	65	48	64	367	180	187	12	9	...	...	107	33	114	...
95	Jokanaduachak	18				Uninhabiited									
96	Praharajpur	518	114	119	631	320	311	68	68	...	...	197	103	166	2
97	Pirhapatana	140	73	89	446	218	228	16	24	...	...	123	42	118	4
98	Sripntipur	139	25	25	149	74	75	22	27	...	...	8	3	50	...
99	Kharikera	192	15	15	101	50	51	17	22	...	...	12	5	32	...
100	Maliapa	50				Uninhabited									
101	Kalyanpur	135	20	20	102	46	56	17	24	...	...	5	4	27	...
102	Tolapara	314	97	112	650	334	316	69	72	...	...	215	89	165	9
103	Poshal	263	40	42	218	109	109	10	11	...	...	52	10	53	...
104	Humar	433	159	160	886	444	442	67	63	...	...	179	88	260	1
105	Sadapara No-1	170	60	73	330	160	170	41	45	...	...	71	15	92	...
106	Hakapara	201	62	72	405	207	198	14	18	...	...	96	28	134	...
107	Jenapur No-2	201	22	23	172	90	82	25	26	...	...	33	5	42	...
108	Sadapada No-2	60				Uninhabited									
109	Thentana	642	72	86	471	224	247	96	99	...	...	142	71	126	7
110	Machapara	443	97	118	622	305	317	36	41	...	...	179	92	187	...
111	Barunbindha	61				Uninhabited									
112	Gualipara	982	248	290	1,564	789	775	217	213	...	...	156	43	503	11
113	Gurapailo	1,077	97	147	936	470	466	19	19	...	...	273	120	252	5
114	Bilaspur	258	37	49	274	134	140	17	15	...	...	86	34	88	...
115	Sripurrushottampur	1,169	249	285	1,478	728	750	93	92	...	...	340	219	374	...
116	Chitalpur	156	70	73	394	203	191	25	20	...	...	121	77	102	...
117	Jenapur No.1	62	38	39	229	120	109	22	22	...	...	78	35	62	3
118	Bidiripur	298	117	135	734	341	393	72	76	...	...	180	78	186	1
119	Jenapur No.4	74				Uninhabited									
120	Jenapur No.3	50	5	5	22	14	8	14	8	...	...	4	1	6	4

Contd.

L. C. No.	Workers I Cultivators		II Agricultural Labourers		III Livestock, Forestry, Fishing, Hunting and Plantations, Orchards and Allied activities		IV Mining and Quarrying		V Manufacturing, Processing, Servicing and Repairs (a) Household Industry		V Manufacturing, Processing, Servicing and Repairs (b) Other than Household Industry		VI Construction		VII Trade and Commerce		VIII Transport, Storage and Communications		IX Other Services		X Non-workers	
	M	F	M	F	M	F	M	F	M	F	M	F	M	F	M	F	M	F	M	F	M	F
1	17	18	19	20	21	22	23	24	25	26	27	28	29	30	31	32	33	34	35	36	37	38
91	127	3	64	27	...	...	...	...	...	...	...	...	...	...	...	...	...	...	2	...	107	272
92											Uninhabited											
93	81	...	85	...	1	...	...	...	8	5	4	...	2	...	49	8	10	...	40	3	186	381
94	77	...	12	...	...	...	...	...	3	...	1	...	...	...	11	...	6	...	4	...	66	187
65											Uninhabited											
96	80	...	56	...	2	2	...	...	6	...	3	...	2	...	...	...	1	...	16	...	154	309
97	61	...	26	4	...	...	...	...	2	...	...	...	...	...	5	...	19	...	5	...	100	224
98	10	...	40	...	...	...	...	...	...	...	...	...	...	...	...	...	...	...	...	...	24	75
99	15	...	17	...	...	...	...	...	...	...	...	...	..	...	...	...	...	...	...	...	18	51
100											Uninhabited											
101	7	...	19	...	...	...	...	...	...	...	...	...	...	...	...	...	...	...	1	...	19	56
102	53	...	79	8	...	...	...	...	...	...	4	...	...	...	7	1	14	...	8	...	169	307
103	30	...	20	...	...	...	...	...	...	...	...	..	2	...	1	...	...	...	...	...	56	109
104	151	...	76	...	...	...	..	...	4	...	1	...	9	...	2	...	2	...	15	1	184	441
105	64	...	23	...	...	...	...	...	...	...	...	...	4	...	...	...	...	...	1	...	68	170
106	95	...	34	...	...	...	...	...	...	...	...	...	...	...	1	...	...	...	4	...	73	198
107	41	...	1	...	...	...	...	...	...	...	...	...	...	...	...	...	...	...	...	...	48	82
108											Uninhabited											
109	69	5	54	2	1	...	...	...	...	...	...	...	...	...	...	...	1	...	1	...	98	240
110	183	...	2	...	...	...	...	...	2	...	...	...	...	...	...	...	..	...	...	...	118	317
111											Uninhabited											
112	253	...	167	...	...	...	...	...	52	9	..	...	1	...	2	...	3	..	25	2	286	764
113	213	5	24	...	...	...	...	...	...	...	3	...	...	...	...	...	...	...	12	...	218	461
114	59	...	9	...	...	..	...	...	...	...	...	...	...	...	14	...	...	...	6	...	46	140
115	196	...	97	...	...	...	...	...	14	...	...	...	...	...	5	...	...	...	62	...	354	750
116	77	...	18	...	...	...	...	...	...	...	1	...	...	...	1	...	...	...	5	...	101	191
117	30	1	27	2	...	...	...	...	...	...	...	...	1	...	...	...	...	...	4	...	58	106
118	120	...	47	...	...	...	...	...	...	...	1	...	...	...	1	..	13	..	4	1	155	392
119											Uninhabited											
120	5	...	1	...	...	...	...	...	...	4	...	...	...	...	...	...	...	...	...	...	8	4

URBAN BLOCK/VILLAGEWISE PRIMARY CENSUS ABSTRACT

Police Station—DELANG Tahsil—PIPLI

Location Code Number	Name of Village/Town/ Ward/Urban Block	Area of Village in acres and of Town/ Ward in Sq. Kms.	Occupied Residential Houses	No. of House-holds	Total Population (including Institutional and Houseless Population)			Scheduled Castes		Scheduled Tribes		Literate and Educated persons		Total Workers (I—IX)	
					P	M	F	M	F	M	F	M	F	M	F
1	2	3	4	5	6	7	8	9	10	11	12	13	14	15	16
121	Depur	130	5	5	32	14	18	2	5	...	...	7	2	10	...
122	Gobindapur	436	87	103	560	279	281	78	82	...	...	59	30	144	1
123	Depursasan	137	101	106	543	292	251	45	37	...	...	171	103	145	...
124	Paradeipur	65	18	19	101	50	51	4	5	...	...	22	5	27	...
125	Kialanda	240	42	44	260	122	138	31	29	...	...	49	16	64	...
126	Maharipokhari	88	10	12	71	33	38	15	14	...	...	14	5	16	...
127	Haripur	167	22	22	116	61	55	...	...	...	...	28	8	31	...
128	Manchina	263	52	58	288	158	130	43	36	...	...	69	24	73	...
129	Chhabatia	149	32	33	211	112	99	30	24	...	...	59	19	51	...
130	Chandrakot	14	37	38	155	74	81	...	...	...	...	62	40	41	...

Concld.

L.C. No.	Workers																					
	I Cultivators		II Agricultural Labourers		III Livestock, Forestry, Fishing, Hunting and Plantations, Orchards and Allied activities		IV Mining and Quarrying		V Manufacturing, Processing, Servicing and Repairs				VI Construction		VII Trade and Commerce		VIII Transport, Storage and Communications		IX Other Services		X Non-workers	
									(a) Household Industry		(b) Other than Household Industry											
	M	F	M	F	M	F	M	F	M	F	M	F	M	F	M	F	M	F	M	F	M	F
1	17	18	19	20	21	22	23	24	25	26	27	28	29	30	31	32	33	34	35	36	37	38
121	8	...	2	...	...	...	...	...	...	...	..	...	...	...	...	...	...	...	...	...	4	18
122	116	...	19	...	...	...	...	...	3	1	1	...	...	...	...	..	...	...	5	...	135	280
123	101	...	28	...	...	...	...	...	...	...	...	...	...	...	...	...	2	...	14	...	147	251
124	18	...	8	...	...	...	...	...	...	...	...	...	...	...	1	...	...	...	...	...	23	51
125	39	...	14	...	1	...	...	...	...	...	...	...	1	...	3	...	2	...	3	...	58	138
126	8	...	7	...	...	...	...	...	...	...	...	...	...	...	...	...	...	...	1	...	17	38
127	19	...	7	...	...	...	...	...	...	...	...	...	...	...	...	...	4	...	1	...	30	55
128	9	...	56	...	...	...	...	...	...	...	...	...	4	...	1	...	...	...	3	...	85	130
129	27	...	16	...	1	...	...	...	1	...	...	...	1	...	...	...	...	...	5	...	61	99
130	30	...	4	...	...	...	...	...	...	...	...	...	...	...	1	...	1	...	5	...	33	81

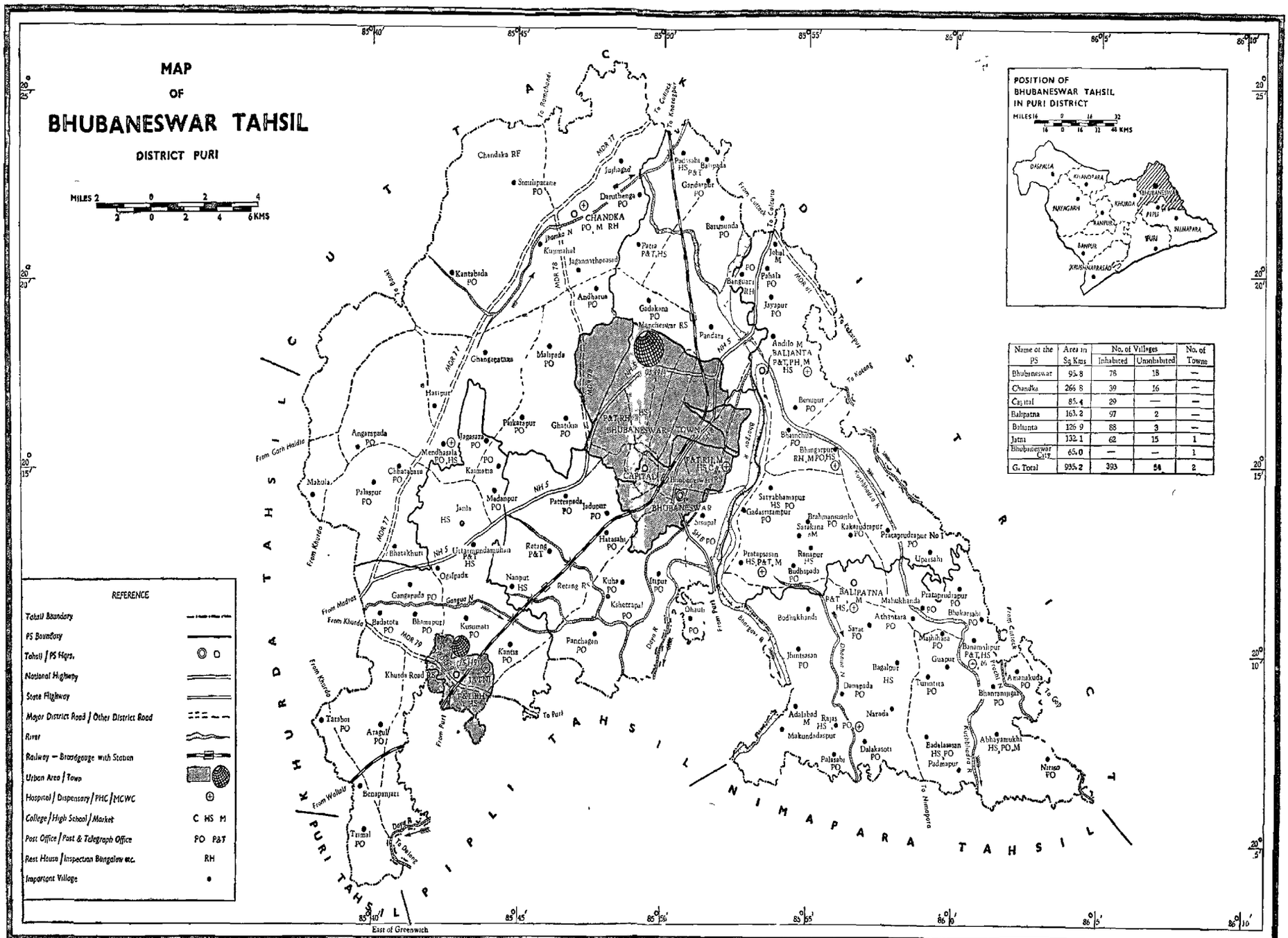
MAP
OF
BHUBANESWAR TAHSIL
DISTRICT PURI
MILES 2 0 2 4
2 0 2 4 6KMS
POSITION OF
BHUBANESWAR TAHSIL
IN PURI DISTRICT
MILES 16 0 16 32 48 KMS
DASPALLA
KHANDPARA
NAYAGARH
KHURDA
PIPLI
RANPUR
NIMAPARA
PURI
BANPUR
KRUSHNAPRASAD
Name of the PS
Area in Sq Kms
No. of Villages
Inhabited
Uninhabited
No. of Towns
Bhubaneswar 95.8 76 18 —
Chandka 266.8 39 16 —
Capital 85.4 29 — —
Balipatna 163.2 97 2 —
Balianta 126.9 88 3 —
Jatni 132.1 62 15 1
Bhubaneswar City 65.0 — — 1
G. Total 935.2 393 54 2
REFERENCE
Tahsil Boundary
PS Boundary
Tahsil / PS Hqrs.
National Highway
State Highway
Major District Road / Other District Road
River
Railway — Broadgauge with Station
Urban Area / Town
Hospital / Dispensary / PHC / MCWC
College / High School / Market C HS M
Post Office / Post & Telegraph Office PO P&T
Rest House / Inspection Bangalow etc. RH
Important Village
CHANDKA
BHUBANESWAR TOWN
CAPITAL
BHUBANESWAR
BALIPATNA
KHURDA TAHSIL
PIPLI TAHSIL
NIMAPARA TAHSIL
East of Greenwich

PRIMARY CENSUS ABSTRACT

OF

BHUBANESWAR TAHSIL

TAHSIL PRIMARY CENSUS ABSTRACT

Location Code Number	Name of Tahsil/P.S/ Town		Area in Sq. Kms.	Occupied Residential Houses	No. of House-holds	Total Population (including Institutional and Houseless Population)			Scheduled Castes		Scheduled Tribes		Literate and Educated persons		Total Workers (I—IX)	
						P	M	F	M	F	M	F	M	F	M	F
1	2		3	4	5	6	7	8	9	10	11	12	13	14	15	16
	Bhubaneswar Tahsil	**T**	**935·22**	**64,206**	**74,331**	**395,510**	**208,650**	**186,860**	**32,792**	**31,340**	**6,699**	**6,128**	**117,888**	**55,531**	**110,425**	**11,204**
		R	**854·37**	**40,035**	**46,540**	**260,125**	**131,130**	**128,995**	**26,988**	**26,372**	**5,432**	**5,348**	**63,900**	**27,024**	**70,606**	**8,595**
		U	**80.85**	**24,171**	**27,791**	**135,385**	**77,520**	**57,865**	**5,804**	**4,968**	**1,267**	**780**	**53,988**	**28,507**	**39,819**	**2,609**
IV	Bhubaneswar City	U	65·03	18,467	21,645	105,491	61,190	44,301	4,208	3,440	1,235	761	43,327	22,325	31,673	2,145
18	Bhubaneswar P.S.	R	95.83	5,184	6,063	33,543	17,038	16,505	3,260	3,093	151	138	9,293	4,710	9,506	749
16	Chandka P.S.	R	266·77	5,003	6,311	33,258	16,972	16,286	1,561	1,463	3,822	3,725	7,355	2,865	9,293	1,466
19	Capital P.S.	R	85·42	3,810	4,861	27,295	14,057	13,238	2,757	2,699	484	455	6,993	2,566	7,336	726
21	Balipatna P.S.	R	163·17	11,551	12,783	74,607	37,252	37,355	9,536	9,306	1	...	18,380	7,701	19,723	3,163
20	Balianta P.S.	R	126·91	8,970	10,130	55,587	27,689	27,898	7,460	7,423	25	24	12,954	5,291	14,789	2,199
17	Jatni P.S.	T	132·09	11,221	12,538	65,729	34,452	31,277	4,010	3,916	981	1,025	19,586	10,073	18,105	756
		R	116·27	5,517	6,392	35,835	18,122	17,713	2,414	2,388	949	1,006	8,925	3,891	9,959	292
		U	15·82	5,704	6,146	29,894	16,330	13,564	1,596	1,528	32	19	10,661	6,182	8,146	464
	Jatni Urban Agglomeration	U	15·82	5,704	6,146	29,894	16,330	13,564	1,596	1,528	32	19	10,661	6,182	8,146	464
III	Jatni Town (Census)	U	12·95	4,977	5,317	25,119	13,802	11,317	1,255	1,177	30	18	9,344	5,318	6,911	386
	Bikasnagar Area (O.G.)	U	2·87	727	829	4,775	2,528	2,247	341	351	2	1	1,317	864	1,235	78

Concld.

L. C. No.	Workers																					
	I Cultivators		II Agricultural Labourers		III Livestock, Forestry, Fishing, Hunting and Plantations, Orchards and Allied activities		IV Mining and Quarrying		V Manufacturing, Processing, Servicing and Repairs				VI Construction		VII Trade and Commerce		VIII Transport, Storage and Communications		IX Other Services		X Non-workers	
									(a) Household Industry		(b) Other than Household Industry											
	M	F	M	F	M	F	M	F	M	F	M	F	M	F	M	F	M	F	M	F	M	F
1	17	18	19	20	21	22	23	24	25	26	27	28	29	30	31	32	33	34	35	36	37	38
	32,699	**657**	**23,463**	**7,122**	**2,363**	**146**	**200**	**12**	**3,481**	**514**	**4,130**	**137**	**2,675**	**67**	**10,770**	**382**	**6,499**	**221**	**24,145**	**1,946**	**98,225**	**175,656**
	30,933	**626**	**21,284**	**6,624**	**1,012**	**121**	**41**	**11**	**2,927**	**466**	**1,772**	**88**	**784**	**7**	**3,860**	**150**	**1,218**	**1**	**6,775**	**501**	**60,524**	**120,400**
	1,766	**31**	**2,179**	**498**	**1,351**	**25**	**159**	**1**	**554**	**48**	**2,358**	**49**	**1,891**	**60**	**6,910**	**232**	**5,281**	**220**	**17,370**	**1,445**	**37,701**	**55,256**
IV	1,397	23	1,777	408	1,334	23	155	1	376	39	1,839	39	1,689	53	5,460	176	2,375	183	15,271	1,200	29,517	42,156
18	4,602	50	2,746	550	95	25	10	...	184	17	90	15	217	6	288	9	130	...	1,144	77	7,532	15,756
16	4,018	102	3,710	1,154	112	27	9	11	247	22	134	16	50	...	234	40	81	...	698	94	7,679	14,820
19	3,043	51	1,439	509	111	3	1	..	69	20	601	10	155	...	627	40	249	...	1,041	93	6,721	12,512
21	9,181	181	5,905	2,652	267	3	5	...	1,063	190	253	14	39	...	1,269	18	129	...	1,612	105	17,529	34,192
20	5,910	222	4,323	1,599	315	9	9	...	1,072	199	439	31	70	1	1,004	37	194	...	1,453	101	12,900	25,699
17	4,548	28	3,563	250	129	56	11	...	470	27	774	12	455	7	1,888	62	3,341	38	2,926	276	16,347	30,521
	4,179	20	3,161	160	112	54	7	...	292	18	255	2	253	...	438	6	435	1	827	31	8,163	17,421
	369	8	402	90	17	2	4	...	178	9	519	10	202	7	1,450	56	2,906	37	2,099	245	8,184	13,100
	369	8	402	90	17	2	4	...	178	9	519	10	202	7	1,450	56	2,906	37	2,099	245	8,184	13,100
III	151	8	182	72	6	1	1	...	145	3	455	8	144	7	1,347	51	2,609	33	1,871	203	6,891	10,931
	218	...	220	18	11	1	3	...	33	6	64	2	58	...	103	5	297	4	228	42	1,293	2,169

PRIMARY CENSUS ABSTRACT

OF

BHUBANESWAR CITY

URBAN BLOCK/VILLAGEWISE PRIMARY CENSUS ABSTRACT

BHUBANESWAR CITY — Tahsil—BHUBANESWAR

Location Code Number	Name of Village/Town/ Ward/Urban Block	Area of Village in acres and of Town/ Ward in Sq. Kms.	Occupied Residential Houses	No. of House-holds	Total Population (including Institutional and Houseless Population)			Scheduled Castes		Scheduled Tribes		Literate and Educated persons		Total Workers (I—IX)	
					P	M	F	M	F	M	F	M	F	M	F
1	2	3	4	5	6	7	8	9	10	11	12	13	14	15	16
IV	**Bhubaneswar (city)**	**65·03**	**18,467**	**21,645**	**105,491**	**61,190**	**44,301**	**4,208**	**3,440**	**1,235**	**761**	**43,327**	**22,325**	**31,673**	**2,145**
	Ward—1	0·80	922	926	4,938	2,874	2,064	164	95	110	5	2,052	1,336	1,317	87
	Block—1		148	152	759	439	320	30	22	8	...	309	194	221	21
	Block—2		101	101	524	274	250	...	...	...	...	213	188	119	4
	Block—3		107	107	561	329	232	34	19	...	2	214	152	179	16
	Block—4		124	124	660	355	305	...	...	...	...	255	217	147	10
	Block—5		93	93	556	319	237	3	3	...	...	210	178	128	15
	Block—6		149	149	732	430	302	47	41	...	...	307	160	220	12
	Block—7		99	99	561	383	178	50	10	97	2	308	73	142	1
	Block—8		101	101	585	345	240	...	...	5	1	236	174	161	8
	Ward—2	0·65	925	1,010	5,309	3,047	2,262	84	39	19	67	2,372	1,527	1,523	158
	Block—9		186	224	962	578	384	22	13	6	54	448	265	337	20
	Block—10		160	195	837	494	343	3	4	12	12	346	207	270	45
	Block—11		122	123	777	433	344	1	4	...	...	359	254	156	15
	Block—12		142	144	849	476	373	13	3	1	1	378	271	204	21
	Block—13		101	105	524	295	229	20	13	...	...	221	125	147	8
	Block—14		108	108	655	382	273	25	2	...	...	296	154	216	16
	Block—15		106	111	705	389	316	...	...	...	...	324	251	193	33
	Ward—3	0·93	782	866	4,432	2,595	1,837	31	14	26	1	2,084	1,284	1,169	57
	Block—16		201	213	949	626	323	15	7	4	...	528	207	399	9
	Block—17		141	141	804	469	335	..	...	...	...	344	200	192	14
	Block—18		113	182	679	374	305	2	4	...	...	309	225	148	15
	Block—19		74	74	468	249	219	...	...	1	...	193	146	99	11
	Block—20		100	101	645	344	301	...	...	...	...	267	232	144	5
	Block—21		99	99	606	346	260	...	...	...	...	285	202	113	1
	Block—22		54	56	281	187	94	14	3	21	1	158	72	74	2

Contd.

L.C. No.	Workers I Cultivators M	I F	II Agricultural Labourers M	II F	III Livestock, Forestry, Fishing, Hunting and Plantations, Orchards and Allied activities M	III F	IV Mining and Quarrying M	IV F	V Manufacturing, Processing, Servicing and Repairs (a) Household Industry M	V F	V (b) Other than Household Industry M	V F	VI Construction M	VI F	VII Trade and Commerce M	VII F	VIII Transport, Storage and Communications M	VIII F	IX Other Services M	IX F	X Non-workers M	X F
1	17	18	19	20	21	22	23	24	25	26	27	28	29	30	31	32	33	34	35	36	37	38
IV	1,397	23	1,777	408	1,334	23	155	1	376	39	1,839	39	1,689	53	5,460	176	2,375	183	15,271	1,200	29,517	42,156
1	2	...	...	...	82	3	5	...	...	...	23	...	52	3	143	...	37	...	973	81	1,557	1,977
	1	...	...	...	4	...	5	.	...	...	3	...	2	...	28	...	2	...	176	21	218	299
	...	...	...	...	8	...	...	...	..	...	...	..	1	...	6	...	15	...	89	4	155	246
	...	...	...	...	14	2	...	...	...	...	3	...	24	...	39	...	2	...	97	14	150	216
	...	...	...	...	11	...	...	...	...	...	2	...	...	2	18	...	6	...	110	8	208	295
	...	...	...	...	8	1	...	...	...	...	2	...	2	...	13	...	3	...	100	14	191	222
	...	...	...	...	4	...	...	...	...	...	6	...	4	...	13	...	1	...	192	12	210	290
	1	...	...	...	17	...	...	...	...	...	6	...	14	...	14	...	5	...	85	1	241	177
	...	...	...	...	16	...	...	...	...	...	1	...	5	1	12	...	3	...	124	7	184	232
2	...	1	...	...	90	6	8	...	22	20	28	1	96	1	185	5	132	3	962	121	1,524	2,104
	...	...	...	...	10	...	3	...	...	...	3	1	16	...	44	...	29	1	232	18	241	364
	...	...	..	...	11	2	...	...	10	10	16	...	3	...	89	...	9	...	132	33	224	298
	...	...	...	...	19	1	1	...	...	...	2	...	11	...	20	3	1	...	102	11	277	329
	...	...	...	...	14	1	...	...	..	...	...	...	26	...	8	...	20	2	136	18	272	352
	...	...		...	7	1	1	...	..	...	6	...	14	...	7	...	7	...	105	7	148	221
	...	...	...	...	15	...	1	...	...	...	1	...	14	1	11	1	55	...	119	14	166	257
	...	1	...	...	14	1	2	...	12	10	...	...	12	...	6	1	11	...	136	20	196	283
3	...	...	...	...	70	1	8	...	20	...	40	...	73	2	158	1	61	6	739	47	1,426	1,780
	...	...	...	...	25	...	1	...	20	...	15	...	23	1	88	...	42	3	185	5	227	314
	...	...	...	...	13	...	...	...	...	...	...	...	17	1	7	...	2	2	153	11	277	321
	...	...	...	...	3	...	...	...	...	...	8	...	4	...	33	...	6	1	94	14	226	290
	...	...	...	...	4	1	7	...	...	...	...	...	...	...	8	1	4	...	76	9	150	208
	...	...	...	...	11	...	...	...	...	...	4	...	8	...	7	...	2	...	112	5	200	296
	...	...	...	...	14	...	...	...	...	...	1	...	16	...	7	...	...	...	75	1	233	259
	...	...	...	...	...	...	...	..	...	...	12	...	5	...	8	...	5	...	44	2	113	92

URBAN BLOCK/VILLAGEWISE PRIMARY CENSUS ABSTRACT

BHUBANESWAR CITY — Tahsil—BHUBANESWAR

Location Code Number	Name of Village/Town/ Ward/Urban Block	Area of Village in acres and of Town/ Ward in Sq. Kms.	Occupied Residential Houses	No. of House-holds	Total Population (including Institutional and Houseless Population)			Scheduled Castes		Scheduled Tribes		Literate and Educated persons		Total Workers (I—IX)	
					P	M	F	M	F	M	F	M	F	M	F
1	2	3	4	5	6	7	8	9	10	11	12	13	14	15	16
Ward—4		0·65	896	1,283	5,883	3,408	2,475	107	59	38	10	2,754	1,773	1,864	85
Block—23			189	189	946	507	439	23	21	...	...	378	306	242	9
Block—24			63	63	287	176	111	9	8	...	...	130	67	93	7
Block—25			84	84	429	295	134	8	4	5	...	247	84	172	5
Block—26			131	131	616	330	286	...	...	...	...	277	222	170	7
Block—27			95	97	467	252	215	6	3	2	...	200	162	119	5
Block—28			148	170	752	420	332	27	7	1	...	352	258	224	3
Block—160			21	133	525	292	233	1	...	1	...	240	171	165	10
Block—161			18	111	429	269	160	...	...	...	...	239	111	179	5
Block—162			22	102	483	286	197	4	7	2	...	232	133	167	7
Block—163			71	115	480	288	192	12	2	1	...	223	127	145	7
Block—164			46	77	392	216	176	7	7	14	10	159	132	111	20
Block—165			8	11	77	77	...	10	...	12	...	77	...	77	...
Ward—5		0·57	196	198	775	446	329	17	17	1	2	301	128	244	14
Block—29			196	198	775	446	329	17	17	1	2	301	128	244	14
Ward—6		1·23	906	931	5,318	2,913	2,405	56	45	19	7	2,300	1,573	1,298	85
Block—30			85	85	464	258	206	...	...	...	...	202	111	119	4
Block—31			88	104	470	245	225	6	7	2	1	190	88	128	12
Block—32			144	153	809	453	356	1	4	6	3	360	211	213	6
Block—33			82	82	496	256	240	...	...	7	2	210	167	99	2
Block—34			73	73	470	256	214	...	...	...	...	205	155	108	4
Block—35			66	66	365	214	151	...	...	2	...	186	116	123	6
Block—36			75	75	487	294	193	3	...	...	...	223	149	127	4
Block—37			75	75	457	257	200	1	...	...	...	205	143	102	4
Block—38			90	90	472	254	218	12	8	...	...	193	149	109	7
Block—39			73	73	526	279	247	...	..	1	...	236	195	108	8
Block—40			55	55	302	147	155	33	26	1	1	90	89	62	28

Contd.

L.C. No.	Workers																					
	I Cultivators		II Agricultural Labourers		III Livestock, Forestry, Fishing, Hunting and Plantations, Orchards and Allied activities		IV Mining and Quarrying		V Manufacturing, Processing, Servicing and Repairs				VI Construction		VII Trade and Commerce		VIII Transport, Storage and Communications		IX Other Services		X Non-workers	
									(a) Household Industry		(b) Other than Household Industry											
	M	F	M	F	M	F	M	F	M	F	M	F	M	F	M	F	M	F	M	F	M	F
1	17	18	19	20	21	22	23	24	25	26	27	28	29	30	31	32	33	34	35	36	37	38
4	3	...	5	...	40	3	4	...	4	4	36	1	64	...	886	17	174	4	648	56	1,544	2,390
	...	...	...	...	4	...	1	...	...	...	3	...	13	...	14	1	139	2	68	6	265	430
	...	...	...	...	2	...	...	...	...	...	2	...	1	...	17	1	4	...	67	6	83	104
	...	...	...	...	5	1	...	...	...	...	15	1	7	...	50	...	8	...	87	3	123	129
	...	...	...	...	...	...	...	...	1	...	...	...	2	...	148	3	4	...	16	4	160	279
	...	...	...	...	2	...	...	...	...	...	3	...	2	...	103	2	...	...	9	3	133	210
	...	...	...	...	1	...	...	...	1	...	2	...	21	...	172	2	1	...	26	1	196	329
	...	...	...	...	5	...	2	...	...	...	...	...	1	...	136	4	...	...	21	6	127	223
	...	...	...	...	2	...	...	...	...	...	1	...	3	...	136	...	6	1	31	4	90	155
	...	...	...	...	5	...	1	...	...	...	...	...	2	...	16	1	2	1	141	5	119	190
	..	...	...	...	8	...	...	...	...	...	1	...	10	...	50	1	6	...	70	6	143	185
	3	...	5	...	6	2	...	...	3	4	9	...	2	...	44	2	4	...	35	12	105	156
	...	...	...	...	...	...	...	...	...	...	...	...	...	...	...	...	...	...	77	...	...	...
5	...	...	...	...	11	...	...	...	...	...	6	...	12	...	38	1	47	7	130	6	202	315
	...	...	...	...	11	...	...	...	...	...	6	...	12	...	38	1	47	7	130	6	202	315
6	3	...	1	...	67	1	11	...	2	...	22	...	98	2	133	1	35	...	926	81	1,615	2,320
	...	...	...	...	2	...	...	...	2	...	1	...	19	...	4	...	8	...	83	4	139	202
	...	...	1	...	1	...	...	...	...	...	1	...	20	2	14	1	5	...	86	9	117	213
	...	...	...	...	14	..	2	...	...	...	13	...	26	...	44	...	3	...	111	6	240	350
	...	...	...	...	5	...	...	..	...	...	2	...	4	...	9	...	...	...	79	2	157	238
	...	...	...	...	6	...	...	...	...	...	...	...	7	...	15	...	2	...	78	4	148	210
	1	...	...	...	9	...	1	...	...	...	...	...	5	...	14	...	4	..	89	6	91	145
	...	...	...	...	7	...	...	...	...	...	1	...	6	..	12	...	3	...	98	4	167	189
	...	...	...	...	6	...	3	...	...	...	1	...	8	...	9	...	1	...	74	4	155	196
	2	...	...	...	8	...	1	...	...	...	...	...	...	...	7	...	7	...	84	7	145	211
	...	...	...	...	6	1	1	...	...	...	3	...	2	...	3	...	1	...	92	7	171	239
	...	...	...	...	3	...	3	...	...	...	...	...	1	...	2	...	1	...	52	28	85	127

Location Code Number	Name of Village/Town/ Ward/Urban Block	Area of Village in acres and of Town/ Ward in Sq. Kms.	Occupied Residential Houses	No. of House-holds	Total Population (including Institutional and Houseless Population)			Scheduled Castes		Scheduled Tribes		Literate and Educated persons		Total Workers (I—IX)	
					P	M	F	M	F	M	F	M	F	M	F
1	2	3	4	5	6	7	8	9	10	11	12	13	14	15	16
Ward—7		0·62	235	269	1,949	1,552	397	51	21	9	7	1,340	235	524	20
Block—41			154	179	767	473	294	16	8	6	3	388	200	270	20
Block—42			81	90	1,182	1,079	103	35	13	3	4	952	35	254	...
Ward—8		1·84	1,955	1,959	8,084	4,858	3,226	100	49	29	24	3,726	2,015	2,619	71
Block—43			152	152	668	389	279	20	14	3	2	265	145	199	7
Block—44			320	321	769	548	221	25	9	1	...	399	127	397	5
Block—45			198	199	921	550	371	8	6	1	...	434	262	274	9
Block—46			181	182	698	429	269	4	1	...	...	337	154	230	3
Block—47			131	131	445	293	152	8	...	4	3	230	87	200	14
Block—48			161	162	637	363	274	10	9	6	2	273	172	211	5
Block—49			130	130	599	355	244	5	...	8	6	280	153	173	4
Block—50			115	115	591	313	278	4	2	...	...	231	162	139	3
Block—51			109	109	538	317	221	1	...	...	...	240	159	148	5
Block—52			181	181	960	549	411	...	...	1	4	400	250	273	6
Block—53			162	162	752	438	314	15	8	2	3	372	215	209	5
Block—54			115	115	506	314	192	...	...	3	4	265	129	166	5
Ward—14		12·89	456	485	2,448	1,324	1,124	190	169	177	147	754	335	764	111
Block—55			244	245	1,247	683	564	72	56	167	144	368	164	418	69
Block—56			147	165	652	364	288	18	17	10	3	237	110	202	3
Block—57			65	75	549	277	272	100	96	...	..	149	61	144	39
Ward—9		1·69	2,164	2,213	9,639	5,605	4,034	82	57	39	28	4,178	2,436	2,745	147
Block—58			108	108	613	347	266	7	6	2	...	215	144	143	12
Block—59			134	135	634	373	261	...	...	1	...	304	191	167	7
Block—60			123	123	631	340	291	...	...	...	...	268	194	163	5
Block—61			122	122	468	275	193	...	...	...	..	208	117	154	3
Block—62			185	186	774	498	276	23	11	1	...	414	188	207	8
Block—63			105	105	471	250	221	...	...	...	...	186	134	118	5
Block—64			161	161	758	439	319	...	...	...		345	226	210	9

Contd.

L.C. No.	Workers I Cultivators M	F	II Agricultural Labourers M	F	III Livestock, Forestry, Fishing, Hunting and Plantations, Orchards and Allied activities M	F	IV Mining and Quarrying M	F	V Manufacturing, Processing, Servicing and Repairs (a) Household Industry M	F	(b) Other than Household Industry M	F	VI Construction M	F	VII Trade and Commerce M	F	VIII Transport, Storage and Communications M	F	IX Other Services M	F	X Non-workers M	F
1	17	18	19	20	21	22	23	24	25	26	27	28	29	30	31	32	33	34	35	36	37	38
7	...	...	...	...	25	...	1	...	10	...	7	...	58	...	129	3	23	2	271	15	1,028	377
	...	...	...	...	12	...	1	...	10	...	6	...	35	...	51	3	15	2	140	15	203	274
	...	...	...	...	13	...	...	...	...	...	1	...	23	...	78	...	8	...	131	...	825	103
8	4	...	...	1	333	2	9	...	1	...	28	1	105	11	166	4	43	7	1,930	45	2,239	3,155
	...	...	...	...	7	...	...	...	...	...	6	...	4	...	3	...	8	7	171	...	190	272
	2	...	...	1	12	...	8	...	...	...	2	1	15	...	23	1	1	...	334	2	151	216
	1	...	...	...	40	...	1	...	...	...	2	...	5	...	41	1	2	...	182	8	276	362
	...	...	...	...	62	1	...	...	...	...	1	...	13	...	2	...	3	...	149	2	199	266
	1	...	...	...	47	...	...	...	...	...	...	...	26	11	21	...	...	...	105	3	93	138
	..	...	...	...	14	...	...	...	...	...	...	...	7	...	10	1	7	...	173	4	152	269
	...	...	...	...	8	...	...	...	...	...	1	...	7	...	14	1	6	...	137	3	182	240
	...	...	...	...	7	...	...	...	1	...	...	...	15	...	9	...	3	...	104	3	174	275
	...	...	...	...	9	..	...	...	...	...	1	...	9	...	12	...	2	...	115	5	169	216
	...	...	...	...	114	1	...	...	...	...	1	...	3	...	5	...	4	...	146	5	276	405
	...	...	...	...	12	...	...	...	...	...	1	...	1	..	1	...	5	...	189	5	229	309
	...	...	...	...	1	...	...	...	...	...	13	...	...	...	25	...	2	...	125	5	148	187
14	101	...	160	54	41	2	...	...	8	...	16	...	23	...	73	41	26	...	316	14	560	1,013
	56	...	146	54	16	1	...	...	...	...	5	...	6	...	23	3	4	...	162	11	265	495
	14	...	4	...	22	1	...	...	3	...	5	...	8	...	18	...	14	...	114	2	162	285
	31	...	10	...	3	...	...	...	5	...	6	...	9	...	32	38	8	...	40	1	133	233
9	8	...	10	4	106	...	16	1	24	...	20	...	212	2	214	1	99	35	2,036	104	2,860	3,887
	..	...	..	...	4	...	...	...	2	...	..	...	7	1	9	...	3	...	118	11	204	254
	3	..	3	...	10	...	4	...	...	...	...	...	10	..	21	...	...	...	116	7	206	254
	1	...	...	...	16	...	1	1	2	...	.	...	4	1	20	...	1	...	118	3	177	286
		...	...	...	10	...	...	...	...	...	...	...	7	...	15	...	6	...	116	3	121	190
	...	...	...	...	2	...	1	...	4	...	2	...	7	...	17	...	7	...	167	8	291	268
	...	...	...	...	9	...	...	...	2	...	2	...	15	...	7	...	7	...	76	5	132	216
	3	..	...	...	10	...	...	...	...	...	1	...	13	...	6	1	7	...	170	8	229	310

BHUBANESWAR CITY

URBAN BLOCK/VILLAGEWISE PRIMARY CENSUS ABSTRACT

Tahsil—BHUBANESWAR

Location Code Number	Name of Village/Town/ Ward/Urban Block	Area of Village in acres and of Town/ Ward in Sq. Kms.	Occupied Residential Houses	No. of House-holds	Total Population (including Institutional and Houseless Population)			Scheduled Castes		Scheduled Tribes		Literate and Educated persons		Total Workers (I—IX)	
					P	M	F	M	F	M	F	M	F	M	F
1	2	3	4	5	6	7	8	9	10	11	12	13	14	15	16
Ward—9 (Concld)															
Block—65			267	186	1,236	736	500	9	10	...	...	519	249	405	39
Block—66			231	231	949	542	407	...	...	4	2	410	250	291	9
Block—67			235	235	961	557	404	...	...	2	...	421	277	268	6
Block—68			173	179	639	395	244	20	9	17	22	360	115	180	24
Block—69			115	129	622	365	257	9	6	9	4	194	152	175	6
Block—70			205	213	883	488	395	14	15	3	...	334	199	264	14
Ward—15		6 79	1,620	2,178	11,125	6,663	4,462	694	552	106	110	4698	2,008	3,733	349
Block—71			43	118	621	322	299	8	8	...	...	211	110	185	2
Block—72			119	195	1,056	576	480	8	4	84	94	410	230	311	49
Block—73			78	140	719	391	328	30	23	8	4	311	176	203	11
Block—74			76	114	472	317	155	66	48	...	...	213	51	238	28
Block—75			120	202	677	404	273	95	78	1	1	226	50	262	42
Block—76			119	119	478	255	223	189	176	3	1	34	8	168	40
Block—77			87	87	410	246	164	122	91	...	...	108	20	165	2
Block—78			157	191	805	443	362	87	83	...	...	200	47	283	20
Block—79			79	141	748	410	338	4	4	1	2	319	211	188	8
Block—80			150	175	849	501	348	10	5	...	...	414	231	252	10
Block—81			173	201	985	568	417	8	2	...	...	440	273	292	23
Block—82			187	211	984	558	426	42	29	1	...	424	256	308	14
Block -83			56	87	978	757	221	15	...	...	...	705	165	548	9
Block—84			143	148	725	356	369	1	1	6	8	204	176	207	68
Block—85			33	49	618	559	59	9	...	2	...	479	4	123	23
Ward—16		3·62	621	675	3,040	1,771	1,269	192	144	5	2	1047	385	984	36
Block—86			98	116	656	328	328	80	58	...	..	173	96	185	1
Block—87			102	103	479	343	136	17	4	...	...	242	79	108	3
Block—88			100	111	627	311	316	70	75	...	...	105	29	167	18
Block—89			89	107	502	277	225	1	...	...	...	174	81	171	7
Block—90			232	238	776	512	264	24	7	5	2	353	100	353	7

Contd.

L.C. No.	Workers																					
	I		II		III		IV		V				VI		VII		VIII		IX		X	
	Cultivators		Agricultural Labourers		Livestock, Forestry, Fishing, Hunting and Plantations, Orchards and Allied activities		Mining and Quarrying		Manufacturing, Processing, Servicing and Repairs				Construction		Trade and Commerce		Transport, Storage and Communications		Other Services		Non-workers	
									(a) Household Industry		(b) Other than Household Industry											
	M	F	M	F	M	F	M	F	M	F	M	F	M	F	M	F	M	F	M	F	M	F
1	17	18	19	20	21	22	23	24	25	26	27	28	29	30	31	32	33	34	35	36	37	38
9 (Concld)																						
	1	...	...	...	5	...	...	...	10	...	1	...	11	...	40	...	29	33	308	6	331	461
	...	...	...	...	7	...	...	...	...	...	4	...	8	...	17	...	12	...	243	9	251	398
	...	...	...	...	14	...	7	...	3	...	1	...	105	...	6	...	5	...	127	6	269	398
	...	...	4	1	8	...	...	...	1	...	1	...	15	...	7	...	2	...	142	23	215	220
	...	...	...	...	3	...	3	...	...	...	6	...	4	...	26	...	13	2	120	4	190	251
	...	...	3	3	8	...	...	...	...	...	2	...	6	...	23	...	7	...	215	11	224	381
15	229	15	182	98	59	1	5	...	38	...	221	1	236	14	581	18	376	14	1,806	188	2,930	4,113
	95	...	4	1	6	...	1	...	...	...	7	..	1	...	38	...	5	...	28	1	137	297
	37	...	63	40	5	...	1	...	7	...	6	...	20	1	41	...	17	...	114	8	265	431
	56	...	16	2	3	...	2	...	...	...	26	...	5	...	23	...	8	...	64	9	188	317
	35	13	...	...	3	...	...	...	...	...	17	1	3	...	60	2	79	7	41	5	79	127
	...	...	...	...	6	...	...	...	8	...	44	...	15	...	80	7	38	1	71	34	142	231
	...	...	...	...	...	...	...	...	...	...	6	...	28	1	10	...	69	4	55	35	87	183
	2	...	...	...	...	...	...	...	...	...	15	...	32	...	36	...	27	...	55	2	81	162
	...	...	...	...	2	...	...	...	17	...	21	...	83	12	32	...	61	...	67	8	160	342
	...	...	...	...	14	...	...	...	6	...	27	...	5	...	56	...	27	...	53	8	222	330
	1	...	10	3	7	...	...	...	...	...	3	...	6	...	42	...	4	...	179	7	249	338
	...	...	...	...	3	...	...	...	...	...	33	...	9	...	66	...	16	...	165	23	276	394
	1	...	5	...	2	1	...	...	...	...	7	...	4	...	26	6	3	...	260	7	250	412
	...	...	...	...	2	...	1	...	...	...	...	...	...	...	11	...	...	...	534	9	209	212
	1	2	47	33	5	...	...	...	...	...	4	...	25	...	28	3	22	2	75	28	149	301
	1	...	37	19	1	...	...	...	...	...	5	...	...	...	32	...	...	...	47	4	436	36
16	182	1	111	1	25	...	7	...	11	1	237	2	97	4	100	5	17	...	197	22	787	1,233
	70	...	48	1	3	...	7	...	9	...	9	...	1	...	15	...	4	...	19	...	143	327
	6	...	2	...	5	...	...	...	...	1	20	...	8	...	24	1	7	...	36	1	235	133
	56	...	31	...	3	...	...	...	...	...	14	...	3	...	28	3	4	...	28	15	144	298
	49	1	30	...	10	...	...	...	...	...	5	...	11	1	7	...	2	...	57	5	106	218
	1	...	...	...	4	...	...	...	2	...	189	2	74	3	26	1	...	...	57	1	159	257

BHUBANESWAR CITY

URBAN BLOCK/VILLAGEWISE PRIMARY CENSUS ABSTRACT

Tahsil—BHUBANESWAR

Location Code Number	Name of Village/Town/ Ward/Urban Block	Area of Village in acres and of Town/ Ward in Sq. Kms.	Occupied Residential Houses	No. of House-holds	Total Population (including Institutional and Houseless Population)			Scheduled Castes		Scheduled Tribes		Literate and Educated persons		Total Workers (I—IX)	
					P	M	F	M	F	M	F	M	F	M	F
1	2	3	4	5	6	7	8	9	10	11	12	13	14	15	16
Ward—17		3·27	1,258	1,496	6,760	3,937	2,823	266	229	6	...	2,362	934	2,245	142
Block—91			121	145	860	556	304	121	104	...	...	288	64	341	29
Block—92			77	83	424	224	200	32	22	...	...	140	57	107	2
Block—93			124	175	670	412	258	6	2	...	...	292	91	271	2
Block—94			71	103	586	295	291	...	...	...	...	180	79	139	1
Block—95			136	138	610	372	238	...	...	...	...	229	114	190	4
Block—96			103	109	525	326	199	7	5	2	...	283	136	145	4
Block—97			89	104	390	230	160	3	1	...	...	145	62	130	5
Block—98			81	135	500	319	181	4	1	4	...	183	94	172	4
Block—99			152	157	629	330	299	26	28	...	...	315	35	191	32
Block—100			135	178	848	462	386	3	5	...	...	275	131	277	10
Block—101			169	169	718	411	307	64	61	...	...	212	71	282	49
Ward—18		7·90	1,975	3,094	14,713	8,687	6,026	1,019	880	194	71	6,050	2,908	4,853	346
Block—102			98	104	522	265	257	61	76	...	...	129	63	140	16
Block—103			112	152	743	388	355	167	179	...	...	171	65	200	4
Block—104			65	114	614	314	300	4	3	...	...	207	124	172	3
Block—105			69	138	583	351	232	9	3	58	60	240	118	206	7
Block—106			75	146	651	402	249	2	...	1	...	343	196	209	15
Block—107			58	162	777	472	305	11	4	2	2	389	211	271	12
Block—108			54	147	561	334	227	159	131	...	...	160	61	211	59
Block—109			55	57	474	374	100	27	...	89	5	349	76	98	7
Block—110			96	96	396	240	156	7	...	...	...	170	81	124	5
Block—111			106	136	819	409	410	5	3	...	...	276	179	185	6
Block—112			144	145	668	417	251	22	20	...	...	237	92	283	9
Block—113			76	155	630	379	251	4	3	2	1	239	89	251	8
Block—114			98	139	710	470	240	30	7	37	2	404	163	255	16
Block—115			105	189	703	408	295	31	32	...	...	197	70	243	51
Block—116			134	134	540	312	228	125	114	...	...	156	65	187	10
Block—117			28	110	410	267	143	11	5	1	...	199	86	188	4
Block—118			97	97	564	353	211	19	7	2	...	274	153	223	11
Block—119			32	104	595	337	258	9	6	...	...	276	199	176	4
Block—120			54	91	449	260	189	6	2	...	...	217	138	115	7
Block—121			81	147	655	381	274	150	141	...	...	231	85	213	48

Contd.

L.C. No.	Workers																					
	I Cultivators		II Agricultural Labourers		III Livestock, Forestry, Fishing, Hunting and Plantations, Orchards and Allied activities		IV Mining and Quarrying		V Manufacturing, Processing, Servicing and Repairs				VI Construction		VII Trade and Commerce		VIII Transport, Storage and Communications		IX Other Services		X Non-workers	
									(a) Household Industry		(b) Other than Household Industry											
	M	F	M	F	M	F	M	F	M	F	M	F	M	F	M	F	M	F	M	F	M	F
1	17	18	19	20	21	22	23	24	25	26	27	28	29	30	31	32	33	34	35	36	37	38
17	141	2	168	11	47	1	7	...	57	6	282	16	88	5	513	21	435	33	507	47	1,692	2,681
	62	...	99	10	4	1	6	...	10	2	...	14	1	...	10	...	13	...	136	2	215	275
	24	1	29	1	1	...	...	...	1	...	6	...	3	...	9	...	3	...	31	...	117	198
	12	...	10	...	16	...	...	...	3	...	74	...	3	...	61	...	21	...	71	2	141	256
	38	1	30	...	...	...	...	...	2	...	7	...	10	...	32	...	3	...	17	...	156	290
	2	...	...	...	6	...	1	...	2	...	40	...	5	...	58	...	38	1	38	3	182	234
	1	...	...	...	2	...	...	...	...	...	10	...	3	...	39	...	42	2	48	2	181	155
	1	...	...	...	...	...	...	...	...	...	19	...	1	...	25	1	58	1	26	3	100	155
	..	...	...	...	1	...	...	..	2	...	25	...	9	...	68	1	46	...	21	3	147	177
	1	...	...	...	10	...	...	..	10	...	18	...	20	...	41	8	84	18	7	6	139	267
	..	...	...	...	3	...	...	...	16	...	38	2	4	..	101	3	63	1	52	4	185	376
	...	...	...	...	4	...	...	...	11	4	45	...	29	5	69	8	64	10	60	22	129	258
18	205	1	154	9	118	1	40	...	46	5	484	6	224	6	1,271	38	450	68	1,861	212	3,834	5,680
	39	...	15	...	4	...	1	...	...	...	7	1	6	...	17	1	16	1	35	13	125	241
	101	...	28	3	4	...	...	...	2	...	4	...	2	...	16	...	4	...	39	1	188	351
	17	...	7	...	2	...	10	...	2	...	4	...	16	..	56	1	12	1	46	1	142	297
	6	1	22	2	4	...	...	...	13	...	2	...	7	1	55	1	15	...	82	2	145	225
	...	...	..	...	6	...	...	...	3	...	11	...	11	...	33	...	10	...	135	15	193	234
	...	...	...	...	9	...	5	...	...	...	10	...	7	...	29	2	15	...	196	10	201	293
	...	...	...	...	2	...	1	...	...	...	14	...	12	...	21	...	72	53	89	6	123	168
	...	...	...	...	9	...	1	...	5	...	4	...	3	...	23	4	1	...	52	3	276	93
	1	..	5	...	4	...	...	...	...	...	2	...	2	...	16	2	6	...	88	3	116	151
	30	...	15	...	3	...	2	...	...	2	8	3	43	...	27	...	22	...	35	1	224	404
	...	...	...	...	6	...	...	...	...	...	69	1	15	..	132	1	25	1	36	6	134	242
	1	..	..	...	3	...	...	...	2	...	43	...	6	...	90	1	56	3	50	4	128	243
	...	...	2	...	12	1	...	...	4	...	14	...	6	...	57	1	20	...	140	14	215	224
	...	...	...	...	...	...	...	...	1	2	30	...	26	4	79	11	55	5	52	29	165	244
	...	...	1	...	1	...	...	...	1	...	71	...	2	...	53	6	26	2	32	2	125	218
	1	...	1	...	2	...	...	...	...	1	34	...	5	...	86	1	18	...	41	2	79	139
	...	...	6	...	3	...	1	...	2	...	20	...	9	...	105	3	7	...	70	8	130	200
	...	...	...	...	3	...	...	...	5	...	23	...	6	...	61	...	4	1	74	3	161	254
	...	...	...	...	7	...	...	...	2	...	7	...	5	...	31	1	9	1	54	5	145	182
	...	...	...	...	3	...	...	...	...	...	26	...	3	...	69	...	16	...	96	48	168	226

BHUBANESWAR CITY

URBAN BLOCK/VILLAGEWISE PRIMARY CENSUS ABSTRACT

Tahsil—BHUBANESWAR

Location Code Number	Name of Village/Town/ Ward/Urban Block	Area of Village in acres and of Town/ Ward in Sq. Kms.	Occupied Residential Houses	No. of House-holds	Total Population (including Institutional and Houseless Population)			Scheduled Castes		Scheduled Tribes		Literate and Educated persons		Total Workers (I–IX)	
					P	M	F	M	F	M	F	M	F	M	F
1	2	3	4	5	6	7	8	9	10	11	12	13	14	15	16
Ward—18 (Concld)															
	Block—122		151	183	878	516	362	8	2	1	1	413	214	300	8
	Block—123		73	144	708	406	302	78	79	...	...	284	156	233	11
	Block—124		73	140	664	415	249	16	5	1	...	329	150	250	21
	Block—125		40	64	399	217	182	58	58	...	...	160	74	120	4
	Ward—19	7·47	1,758	2,095	10,632	5,890	4,742	442	410	5	2	3,941	2,101	3,021	247
	Block—126		104	139	781	419	362	130	133	...	...	259	146	217	69
	Block—127		69	88	500	284	216	18	13	...	...	230	20	155	3
	Block—128		78	163	787	481	306	...	...	...	...	286	124	255	21
	Block—129		122	139	717	418	299	12	8	...	...	329	165	222	18
	Block—130		51	71	333	170	163	20	17	...	...	105	47	97	3
	Block—131		129	129	644	345	299	40	33	...	...	184	120	167	20
	Block—132		122	124	637	323	314	...	...	1	...	246	161	128	5
	Block—133		82	102	562	303	259	...	...	...	...	207	135	140	4
	Block—134		71	76	537	297	240	...	..	...	...	229	136	122	...
	Block—135		127	134	757	387	370	90	81	...	...	206	89	193	32
	Block—136		96	96	591	301	290	...	...	...	...	188	134	142	6
	Block—137		133	144	833	464	369	6	7	1	...	328	211	259	13
	Block—138		82	148	671	384	287	2	5	...	...	255	175	192	15
	Block—139		105	109	539	281	258	42	57	..	...	195	109	143	21
	Block—140		230	230	882	527	355	55	39	3	2	295	131	283	3
	Block—141		157	203	861	506	355	27	17	...	...	399	198	306	14
	Ward—11	0·36	513	527	2,653	1,373	1,280	219	226	...	...	826	351	633	49
	Block—142		131	131	634	333	301	120	117	...	...	155	52	159	14
	Block—143		128	136	705	356	349	40	44	...	...	258	128	161	10
	Block—144		171	171	836	445	391	...	...	...	...	306	112	198	17
	Block—145		83	89	478	239	239	59	65	...	...	107	59	115	8
	Ward—10	3·84	494	553	3,149	1,644	1,505	246	226	...	...	933	475	773	87
	Block—146		136	164	996	532	464	119	113	...	...	286	118	254	34
	Block—147		48	57	275	145	130	18	13	...	...	90	29	70	4

Contd.

L. C. No.	Workers																					
	I		II		III		IV		V				VI		VII		VIII		IX		X	
	Cultivators		Agricultural Labourers		Livestock, Forestry, Fishing, Hunting and Plantations, Orchards and Allied activities		Mining and Quarrying		Manufacturing, Processing, Servicing and Repairs				Construction		Trade and Commerce		Transport, Storage and Communications		Other Services		Non-workers	
									(*a*) Household Industry		(*b*) Other than Household Industry											
	M	F	M	F	M	F	M	F	M	F	M	F	M	F	M	F	M	F	M	F	M	F
1	17	18	19	20	21	22	23	24	25	26	27	28	29	30	31	32	33	34	35	36	37	38
18 (Concld)																						
	1	...	11	...	13	...	...	...	...	...	46	...	10	...	103	...	24	...	92	8	216	354
	1	...	37	4	5	...	1	...	2	...	10	...	15	...	25	...	11	...	126	7	173	291
	1	...	..	...	4	...	...	...	2	...	15	1	7	1	75	1	5	...	141	18	165	228
	6	...	4	...	9	...	18	...	...	...	10	...	...	...	12	1	1	...	60	3	97	178
19	54	1	291	136	104	1	18	...	73	2	229	2	145	...	540	3	316	3	1,253	99	2,869	4,495
	1	...	81	66	7	...	2	...	4	...	19	...	3	...	36	...	14	...	50	3	202	293
	1	...	...	...	3	...	3	...	2	...	3	...	4	...	22	...	10	...	107	3	129	213
	1	...	27	17	4	...	1	...	2	...	43	1	7	...	46	1	45	...	79	2	226	285
	9	...	6	...	9	...	...	...	2	...	21	...	4	...	47	...	17	2	107	16	196	281
	1	...	34	...	2	...	2	...	3	...	7	...	3	...	15	...	6	...	24	3	73	160
	1	...	36	16	3	...	4	...	...	...	13	...	5	...	11	...	3	...	91	4	178	279
	3	...	...	...	1	...	...	...	5	2	3	...	5	...	23	...	6	...	82	3	195	309
	5	...	13	...	10	...	...	...	4	...	14	...	8	...	19	...	10	...	57	4	163	255
	3	...	5	...	2	...	1	...	2	...	17	...	13	...	22	...	6	...	51	...	175	240
	14	...	35	14	2	...	2	...	7	...	12	1	24	...	36	1	7	...	54	16	194	338
	3	...	...	...	13	1	...	...	2	...	13	...	9	...	35	...	13	...	54	5	159	284
	4	...	...	...	7	...	...	...	12	...	21	...	13	...	40	...	28	...	134	13	205	356
	3	1	1	2	10	...	3	...	12	...	11	...	7	...	32	...	34	...	79	12	192	272
	4	...	40	21	4	...	...	...	12	...	6	...	1	...	21	...	9	...	46	...	136	237
	1	...	13	...	9	...	...	...	1	...	10	...	13	...	50	...	96	1	90	2	244	352
	...	...	...	...	18	...	...	...	3	...	16	...	24	...	85	1	12	...	148	13	200	341
11	81	1	129	19	11	...	1	...	39	...	41	6	11	...	105	9	22	...	193	14	740	1,231
	2	...	59	13	9	...	1	...	23	...	8	...	1	...	28	1	6	...	22	...	174	287
	30	...	9	...	1	...	...	...	3	...	10	...	4	...	29	...	11	...	64	10	195	339
	11	1	22	...	...	...	...	...	11	...	20	6	4	...	36	8	4	...	90	2	247	374
	38	...	39	6	1	...	...	...	2	...	3	...	2	...	12	...	1	...	17	2	124	231
10	151	1	135	38	29	...	10	...	10	1	34	3	65	...	71	8	37	1	231	35	871	1,418
	43	...	15	2	15	...	...	...	4	...	8	...	21	...	24	2	13	...	111	30	278	430
	10	...	1	...	8	...	...	...	1	...	11	1	8	...	9	...	3	1	19	2	75	126

BAUBANESWAR CITY

URBAN BLOCK/VILLAGEWISE PRIMARY CENSUS ABSTRACT

Tahsil—BHUBANESWAR

Location Code Number	Name of Village/Town/ Ward/Urban Block	Area of Village in acres and of Town/ Ward in Sq. Kms.	Occupied Residential Houses	No. of House-holds	Total Population (including Institutional and Houseless Population)			Scheduled Castes		Scheduled Tribes		Literate and Educated persons		Total Workers (I—IX)	
					P	M	F	M	F	M	F	M	F	M	F
1	2	3	4	5	6	7	8	9	10	11	12	13	14	15	16
	Ward—10 (Concld.)														
	Block—148		105	108	575	291	284	15	20	...	...	196	139	126	3
	Block—149		93	107	623	332	291	63	55	...	...	147	71	148	34
	Block—150		61	64	386	204	182	23	18	...	...	115	57	104	5
	Block—151		51	53	294	140	154	8	7	...	...	99	61	71	7
	Ward—12	7·27	356	384	1,878	1,044	834	136	123	205	187	640	235	568	26
	Block—152		46	61	372	191	181	70	55	...	...	115	76	108	20
	Block—153		198	201	919	553	366	20	23	202	182	345	69	314	6
	Block—154		112	122	587	300	287	46	45	3	5	180	90	746	...
	Ward—13	2·64	435	503	2,766	1,559	1,207	112	85	247	91	969	286	796	28
	Block—155		81	103	658	328	330	34	37	...	...	179	64	172	6
	Block—156		74	88	556	297	259	...	...	...	...	154	49	170	...
	Block—157		72	87	489	269	220	9	1	1	...	151	75	168	1
	Block—158		85	100	587	389	198	68	46	245	91	294	42	136	6
	Block—159		123	125	476	276	200	1	1	1	...	191	56	150	15

Concld.

L.C. No.	Workers																					
	I Cultivators		II Agricultural Labourers		III Livestock, Forestry, Fishing, Hunting and Plantations, Orchards and Allied activities		IV Mining and Quarrying		V Manufacturing, Processing, Servicing and Repairs				VI Construction		VII Trade and Commerce		VIII Transport, Storage and Communications		IX Other Services		X Non-workers	
									(a) Household Industry		(b) Other than Household Industry											
	M	F	M	F	M	F	M	F	M	F	M	F	M	F	M	F	M	F	M	F	M	F
1	17	18	19	20	21	22	23	24	25	26	27	28	29	30	31	32	33	34	35	36	37	38
10 (Concld.)																						
	32	...	22	...	2	...	...	...	3	...	6	...	16	...	10	1	4	...	31	2	165	281
	37	1	51	31	4	...	2	...	1	...	4	...	8	...	9	2	6	...	26	...	184	257
	12	...	36	4	...	...	8	...	...	...	2	1	6	...	8	...	6	..	26	...	100	177
	17	...	10	1	...	...	...	...	1	1	3	1	6	...	11	3	5	...	18	1	69	147
12	65	...	184	21	7	...	5	...	6	...	60	...	9	...	89	...	24	...	119	5	476	808
	36	...	33	17	4	...	5	...	...	...	4	...	...	...	2	...	10	...	14	3	83	161
	2	...	101	4	2	...	...	..	6	...	44	...	3	...	69	...	9	...	78	2	239	360
	27	...	50	...	1	...	...	...	...	...	12	...	6	...	18	...	5	...	27	...	154	287
13	168	...	247	16	69	1	...	...	5	...	25	...	23	3	65	...	21	...	173	8	763	1,179
	36	...	76	...	5	...	...	...	3	...	8	...	11	3	8	...	...	...	25	3	156	324
	51	...	56	...	8	...	...	...	...	...	3	...	2	...	26	...	1	...	23	...	127	259
	81	...	20	...	21	...	...	...	1	...	2	...	2	...	10	...	...	...	31	1	101	219
	...	...	79	2	26	1	...	...	...	...	3	...	...	...	...	...	1	...	27	3	253	192
	...	...	16	14	9	...	...	...	1	...	9	...	8	...	21	...	19	...	67	1	126	185

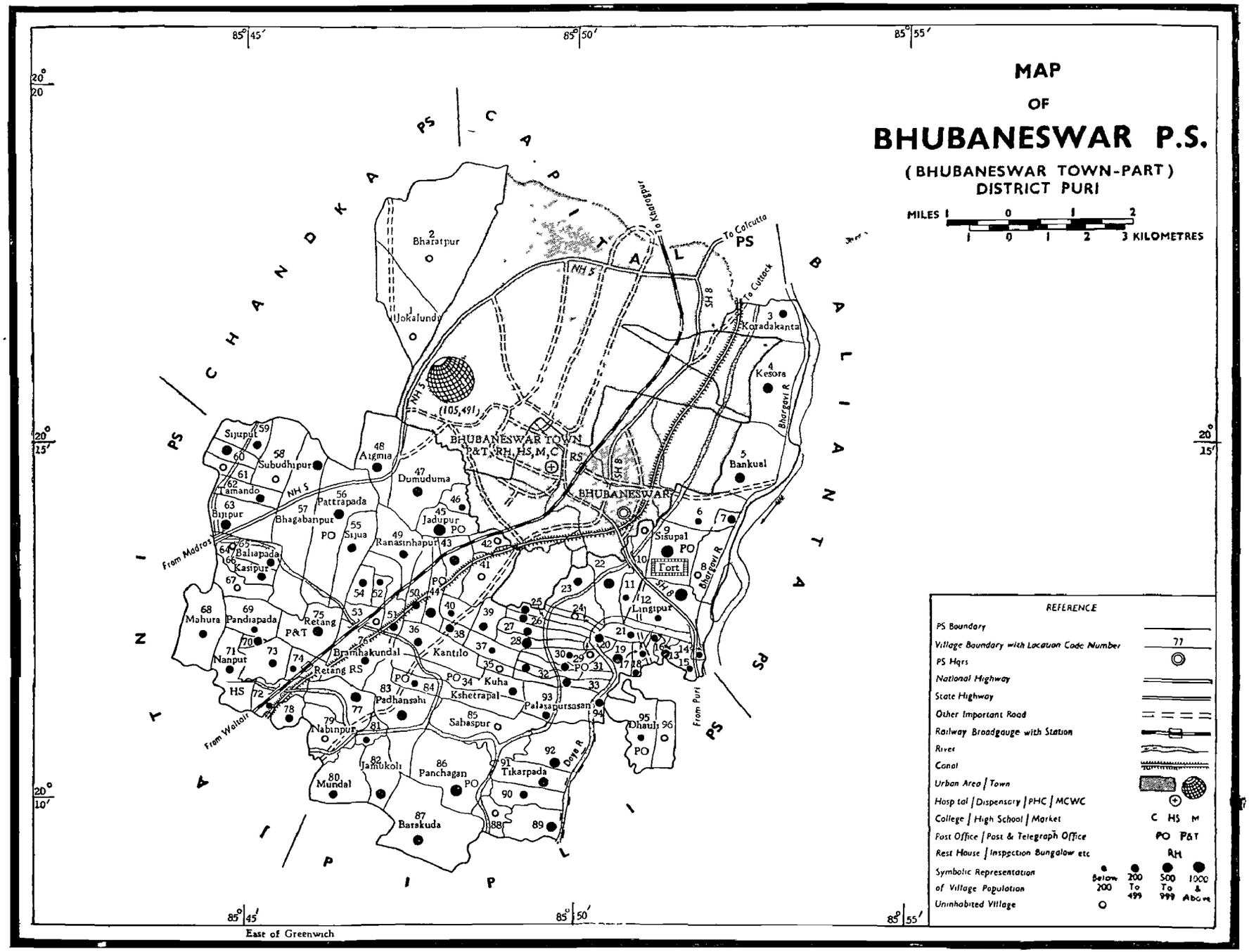
MAP
OF
BHUBANESWAR P.S.
(BHUBANESWAR TOWN-PART)
DISTRICT PURI
MILES 1 0 1 2
1 0 1 2 3 KILOMETRES
85° 45′
85° 50′
85° 55′
20° 20
20° 15′
20° 10′
CHANDAKA PS
BALIANTA PS
PIPLI PS
KHURDA PS
To Kharagpur
To Calcutta
To Cuttack
From Madras
From Puri
From Waltair
NH 5
SH 8
Bharatpur
Jokalundi
Koradakanta
Kesora
Bankual
Sisupal
Langipur
Fort
Bhargavi R
Daya R
(105,491)
BHUBANESWAR TOWN
P&T, RH, HS, M, C, RS
BHUBANESWAR
Sijupur
Subudhipur
Aigmia
Dumuduma
Tamando
Pattrapada
Bijipur
Bhagabanpur
Jadupur PO
Sijua
Ranasinhapur
Baliapada
Kasipur
Mahura
Pandiapada
Retang P&T
Nanput
Brahmakundal
Kantilo
Retang RS
HS
Padhansahi
Kshetrapal
Kuha
Palasapursasan
Sahaspur
Nabinpur
Jamukoli
Panchagan PO
Mundal
Barakuda
Tikarpada
Dhauli
East of Greenwich
REFERENCE
PS Boundary
Village Boundary with Location Code Number
PS Hqrs
National Highway
State Highway
Other Important Road
Railway Broadgauge with Station
River
Canal
Urban Area / Town
Hospital / Dispensary / PHC / MCWC
College / High School / Market
Post Office / Post & Telegraph Office
Rest House / Inspection Bungalow etc
Symbolic Representation of Village Population
Below 200
200 To 499
500 To 999
1000 & Above
Uninhabited Village
C HS M
PO P&T
RH

ALPHABETICAL LIST OF VILLAGES OF BHUBANESWAR POLICE STATION

Sl. No	Name of Village		L.C. No.
1	2		3
1	Aiginia	...	48
2	Asrayapur	...	81
3	Badadhanpur	...	8
4	Bahadalpur	...	43
5	Balabhadrapur	...	39
6	Baliapada	...	65
7	Bankual	...	5
8	Barakuda	...	87
9	Basantapursasan	...	92
10	Basuaghai	...	6
11	Begunia	...	46
12	Beguniabarehi	...	67
13	Bhagabanpur	...	57
14	Bharatpur	...	2
15	Bijipur	...	63
16	Bikipur	...	26
17	Botanda	...	40
18	Bramhakundal	...	76
19	Chhotarapur	...	54
20	Dadhibamanpur	...	29
21	Damodarpur	...	52
22	Dasabatia	...	64
23	Dhauli	...	95
24	Dihapur	...	25
25	Dumuduma	...	47
26	Durgapurpatana	...	7
27	Ebaranga	...	41
28	Gangeswarpursasan	...	90
29	Gelapur	...	16
30	Gobardhanpur	...	33
31	Gopinathapur	...	18
32	Hatasahi	...	44
33	Itipur	...	31
34	Jadupur	...	45
35	Jaganathpurpatana	...	20
36	Jamukoli	...	82
37	Jayapur	...	27
38	Jayapurapatana	...	28
39	Jhinkharadasatrusuan	...	74
40	Jokalundi	...	1
41	Kalyanpursasan	..	89
42	Kantilo	..	36
43	Kasipur	...	66
44	Kausalyagang	...	96
45	Kesora	...	4
46	Khatuapada	...	94
47	Kochilaput	...	42
48	Koradakanta	...	3
49	Krusnapur	...	21
50	Kshetrapal	..	84
51	Kuha	...	34
52	Kukudaghai	...	23
53	Lingipur	...	12
54	Madhipur	...	37
55	Mahabhoisasan	...	10
56	Mahura	...	68
57	Mohanpur	...	24
58	Mundal	...	80
59	Nabinpur	...	79
60	Nakhur	...	19
61	Nakhurpatana	...	17
62	Nandapur	...	70
63	Nandipur	..	35
64	Nanput	...	71
65	Naragoda	...	60
66	Narasinhapur	...	73
67	Nistarinipur	...	30
68	Nuagan	...	22
69	Orakal	..	38
70	Padhansahi	..	83
71	Palasapursasan	.	93
72	Panchagan	...	86
73	Panchupalli	..	77
74	Pandiapada	..	69
75	Pattrapada	...	56
76	Radhamohanpur	...	32
77	Raghunathpur	...	11
78	Ranasinhapur	..	49
79	Retang	...	75
80	Sahajapur	...	61
81	Sahaspur	...	85
82	Sananuagan	...	78
83	Santarapurpatana	...	13
84	Saradeipur	..	15
85	Saradeipurpatana	...	14
86	Sarakantar	...	50
87	Sarakaribadakalyanpur	..	88
88	Sijua	...	55
89	Sijuput		59
90	Sisupal	..	9
91	Suanga	..	51
92	Subudhipur	...	58
93	Srinibaspur	...	53
94	Tamando	..	62
95	Tikarpada	.	91
96	Trutiapada	...	72

PRIMARY CENSUS ABSTRACT

OF

BHUBANESWAR POLICE STATION

URBAN BLOCK/VILLAGEWISE PRIMARY CENSUS ABSTRACT

Police Station—BHUBANESWAR Tahsil—BHUBANESWAR

Location Code Number	Name of Village/Town/ Ward/Urban Block	Area of Village in acres and of Town/ Ward in Sq. Kms.	Occupied Residential Houses	No. of House-holds	Total Population (including Institutional and Houseless Population)			Scheduled Castes		Scheduled Tribes		Literate and Educated persons		Total Workers (I—IX)	
					P	M	F	M	F	M	F	M	F	M	F
1	2	3	4	5	6	7	8	9	10	11	12	13	14	15	16
18	**Bhubaneswar P.S.**	**95·83**	**5,184**	**6,063**	**33,543**	**17,038**	**16,505**	**3,260**	**3,093**	**151**	**138**	**9,293**	**4,710**	**9,506**	**749**
	VILLAGES														
1	Jokalundi	609			Uninhabited										
2	Bharatpur	1,984			Uninhabited										
3	Koradakanta	491	74	74	463	234	229	1	...	...	...	180	90	131	...
4	Kesora	685	101	101	778	394	384	78	76	102	90	112	68	232	37
5	Bankual	734	148	179	935	476	459	118	109	43	46	178	88	249	53
6	Basuaghai	402	7	7	49	25	24	4	2	...	...	12	5	16	1
7	Durgapurpatana	68	57	70	394	204	190	85	63	...	...	87	26	128	14
8	Badadhanpur	338			Uninhabited										
9	Sisupal	471	221	274	1,496	763	733	283	276	...	...	396	166	401	51
10	Mahabhoisasan	136			Uninhabited										
11	Raghunathpur	173	35	35	166	88	78	78	68	...	...	7	...	50	42
12	Lingipur	635	243	245	1,303	644	659	51	49	...	...	340	149	355	15
13	Santarapurpatana	14	64	64	328	166	162	73	74	...	...	53	7	81	2
14	Saradeipurpatana	31	3	4	15	8	7	2	1	...	...	7	2	5	...
15	Saradeipur	265	26	28	142	77	65	21	13	...	...	31	10	36	...
16	Gelapur	57	8	15	73	37	36	36	36	...	...	14	...	21	...
17	Nakhurpatana	25	26	33	149	77	72	50	40	...	...	17	3	42	...
18	Gopinathapur	52	22	23	145	71	74	...	...	...	...	47	34	33	...
19	Nakhur	99	98	119	671	341	330	93	94	...	...	216	60	201	31
20	Jaganathpurpatana	39	39	44	261	143	118	16	13	1	2	88	17	72	...
21	Krusnapur	143	3	3	14	4	10	1	3	...	...	3	3	2	...
22	Nuagan	313	175	190	970	514	456	14	22	...	...	229	87	307	8
23	Kukudaghai	305	29	39	205	105	100	...	...	...	...	63	23	47	...
24	Mohanpur	58			Uninhabited										
25	Dihapur	125	48	57	275	136	139	...	...	...	...	91	25	76	1
26	Bikipur	134	36	42	206	100	106	12	10	...	...	70	30	60	2
27	Jayapur	152	37	41	203	103	100	11	11	...	...	73	23	53	1
28	Jayapurapatana	19	76	125	532	257	275	...	...	...	...	180	67	166	15
29	Dadhibamanpur	158			Uninhabited										
30	Nistarinipur	168	1	1	2	1	1	...	...	...	...	...	...	...	...

Contd.

L. C. No.	Workers I Cultivators M	F	II Agricultural Labourers M	F	III Livestock, Forestry, Fishing, Hunting and Plantations, Orchards and Allied activities M	F	IV Mining and Quarrying M	F	V Manufacturing, Processing, Servicing and Repairs (a) Household Industry M	F	(b) Other than Household Industry M	F	VI Construction M	F	VII Trade and Commerce M	F	VIII Transport, Storage and Communications M	F	IX Other Services M	F	X Non-workers M	F
1	17	18	19	20	21	22	23	24	25	26	27	28	29	30	31	32	33	34	35	36	37	38
18	4,602	50	2,746	550	95	25	10	...	184	17	90	15	217	6	288	9	130	...	1,144	77	7,532	15.756
1										Uninhabited												
2										Uninhabited												
3	96	...	12	...	1	...	...	...	4	...	6	...	2	...	2	...	1	...	7	...	103	229
4	91	...	125	37	...	...	...	...	...	...	2	...	...	...	1	...	1	...	12	...	162	347
5	156	2	39	34	1	...	...	...	...	...	2	...	1	...	1	...	1	...	48	17	227	406
6	14	1	...	...	...	...	...	...	...	...	...	...	...	...	...	...	...	...	2	...	9	23
7	106	11	10	...	...	...	...	...	...	...	...	...	...	...	1	...	...	...	11	3	76	176
8										Uninhabited												
9	106	1	205	49	4	...	...	...	3	...	3	...	4	...	14	...	13	...	49	1	362	682
10										Uninhabited												
11	2	...	47	42	...	...	...	...	...	...	1	...	...	...	...	...	...	...	...	...	38	36
12	112	3	85	6	1	...	...	...	...	...	2	...	...	...	33	...	8	...	144	6	289	644
13	20	...	61	2	...	...	...	...	...	...	...	...	...	...	...	...	...	...	...	...	85	160
14	...	...	2	...	...	...	...	...	...	...	...	...	2	...	...	...	...	...	1	...	3	7
15	5	...	24	...	...	...	...	...	...	...	...	...	3	...	...	...	1	...	3	...	41	65
16	6	...	15	...	...	...	...	...	...	...	...	...	...	...	...	...	...	...	...	...	16	36
17	...	...	42	...	...	...	...	...	...	..	...	...	...	...	...	...	...	...	...	...	35	72
18	21	...	2	...	1	...	...	...	...	...	...	...	...	...	...	...	...	...	9	...	38	74
19	104	...	55	30	1	...	1	...	23	1	1	...	2	...	7	...	...	...	7	...	140	299
20	57	...	5	...	1	...	...	...	...	...	1	...	1	...	4	...	...	...	3	...	71	118
21	...	...	2	...	...	...	...	...	...	...	...	...	...	...	...	...	...	...	...	...	2	10
22	151	7	70	1	8	..	...	...	8	...	...	...	...	...	10	...	18	...	42	...	207	448
23	40	...	2	...	...	...	...	...	...	...	1	...	1	...	1	...	...	...	2	...	58	100
24										Uninhabited												
25	61	1	14	...	...	...	...	...	...	...	...	...	...	...	1	...	...	...	...	...	60	138
26	44	1	9	...	...	...	...	...	1	...	...	...	2	...	1	...	...	...	3	1	40	104
27	30	...	16	...	...	...	...	...	...	...	...	...	...	...	1	1	...	...	6	...	50	99
28	132	12	5	...	1	...	...	...	...	...	...	...	...	...	2	...	...	...	26	3	91	260
29										Uninhabited												
30	...	...	...	...	...	...	...	...	...	...	...	...	...	...	...	...	...	...	...	...	1	1

URBAN BLOCK/VILLAGEWISE PRIMARY CENSUS ABSTRACT

Police Station—BHUBANESWAR Tahsil—BHUBANESWAR.

Location Code Number	Name of Village/Town/ Ward/Urban Block	Area of Village in acres and of Town/ Ward in Sq. Kms.	Occupied Residential Houses	No. of House-holds	Total Population (including Institutional and Houseless Population)			Scheduled Castes		Scheduled Tribes		Literate and Educated persons		Total Workers. (I—IX)	
					P	M	F	M	F	M	F	M	F	M	F
1	2	3	4	5	6	7	8	9	10	11	12	13	14	15	16
31	Itipur	144	48	48	238	123	115	13	13	...	...	69	17	81	5
32	Radhamohanpur	173	60	60	276	134	142	...	...	...	...	90	19	80	3
33	Gobardhanpur	152	39	51	269	131	138	33	31	...	...	81	32	74	...
34	Kuha	230	73	79	495	274	221	18	11	...	...	182	96	175	2
35	Nandipur	72				Uninhabited									
36	Kantilo	274	43	55	377	181	196	9	11	...	...	112	59	98	1
37	Madhipur	165	34	39	191	103	88	31	25	...	...	64	33	59	11
38	Orakal	79	30	39	202	106	96	64	53	...	...	43	18	58	...
39	Balabhadrapur	148	30	32	204	105	99	42	37	...	...	52	25	59	8
40	Botanda	160	34	38	197	97	100	39	40	...	...	44	33	52	2
41	Ebaranga	361				Uninhabited									
42	Kochilaput	120				Uninhabited									
43	Bahadalpur	296	119	152	730	353	377	47	35	...	...	224	117	181	21
44	Hatasahi	196	112	112	550	277	273	43	48	...	...	139	51	145	6
45	Jadupur	253	154	163	1,186	580	606	...	...	...	...	303	196	211	...
46	Begunia	121	20	20	129	70	59	...	...	...	...	37	10	27	1
47	Dumuduma	881	139	163	969	457	512	142	157	...	...	242	138	263	15
48	Alginia	472	131	135	673	339	334	82	78	...	...	208	98	206	32
49	Ranasinhapur	400	39	39	200	111	89	39	26	...	...	37	21	59	6
50	Sarakantar	244	82	86	402	209	193	70	85	...	...	90	34	127	...
51	Suanga	287	62	74	476	312	164	68	52	...	...	92	29	245	7
52	Damodarpur	68	18	18	100	48	52	10	10	...	...	30	22	29	1
53	Srinibaspur	136				Uninhabited									
54	Chhotarapur	145	38	66	346	182	164	37	24	...	...	105	47	112	8
55	Sijua	405	44	72	399	202	197	...	...	...	...	132	73	111	...
56	Pattrapada	916	176	211	948	515	433	77	74	...	...	452	360	330	6
57	Bhagabanpur	963	138	138	649	332	317	82	64	...	...	216	131	202	3
58	Subudhipur	430				Uninhabited									
59	Sijuput	266	63	71	377	189	188	45	39	...	...	127	70	114	6
60	Naragoda	169	63	97	511	270	241	79	62	3	...	179	76	155	3

Contd.

L. C. No.	Workers																					
	I Cultivators		II Agricultural Labourers		III Livestock, Forestry, Fishing, Hunting and Plantations, Orchards and Allied activities		IV Mining and Quarrying		V Manufacturing, Processing, Servicing and Repairs				VI Construction		VII Trade and Commerce		VIII Transport, Storage and Communications		IX Other Services		X Non-workers	
									(a) Household Industry		(b) Other than Household Industry											
	M	F	M	F	M	F	M	F	M	F	M	F	M	F	M	F	M	F	M	F	M	F
1	17	18	19	20	21	22	23	24	25	26	27	28	29	30	31	32	33	34	35	36	37	38
31	43	...	9	...	4	1	...	...	4	3	1	1	1	...	5	...	2	...	12	...	42	110
32	60	...	...	...	1	...	...	...	1	...	...	3	...	...	2	...	1	...	15	...	54	139
33	58	...	14	...	...	...	...	...	...	...	...	...	...	...	...	...	1	...	1	..	57	138
34	64	...	18	1	7	...	...	...	1	...	...	1	...	...	4	...	1	...	30	...	149	219
35	Uninhabited																					
36	56	...	16	...	5	..	...	...	...	...	...	...	8	...	2	...	...	...	11	1	83	195
37	39	...	16	10	...	...	...	...	...	...	...	1	...	...	...	...		...	4	...	44	77
38	15	...	35	...	...	..	...	...	1	...	1	...	1	...	1	...	1	...	3	...	48	96
39	21	...	24	8	...	...	...	...	4	...	...	...	1	...	1	...	1	...	7	...	46	91
40	15	...	24	2	1	...	...	...	4	...	...	...	1	...	...	...	1	...	6	...	45	98
41	Uninhabited																					
42	Uninhabited																					
43	79	...	42	21	...	...	...	...	7	...	2	...	2	...	23	...	1	...	25	...	172	356
44	42	...	26	...	...	...	...	...	24	...	5	...	9	...	7	1	3	...	29	5	132	267
45	47	...	26	...	1	...	...	...	1	...	6	...	1	...	28	..	9	...	92	...	369	606
46	...	...	2	1	...	...	...	...	...	...	...	...	...	...	22	...	...	...	3	...	43	58
47	105	...	73	...	11	5	7	...	12	...	9	1	5	6	7	2	4	...	30	1	194	497
48	76	...	16	...	22	13	1	...	13	1	1	...	2	...	11	1	1	...	63	17	133	302
49	25	...	30	6	...	...	...	...	...	...	...	...	1	...	1	...	...	...	2	...	52	83
50	12	...	95	...	...	...	...	...	5	...	4	...	...	...	...	...	...	...	11	...	82	193
51	135	...	90	6	...	...	...	...	...	...	1	...	2	...	1	...	2	...	14	1	67	157
52	13	...	9	1	...	...	...	...	...	...	...	...	1	...	2	...	...	...	4	...	19	51
53	Uninhabited																					
54	57	...	43	6	...	...	...	...	1	1	...	...	1	...	...	1	1	...	9	...	70	156
55	35	...	46	...	1	...	...	...	2	...	1	...	2	...	3	...	1	...	20	...	91	197
56	293	...	25	5	3	...	...	...	..	..	..	..	...	...	...	...	1	...	8	1	185	427
57	122	1	59	1	...	...	...	...	5	...	1	...	...	...	2	...	...	...	13	1	130	314
58	Uninhabited																					
59	29	...	43	4	3	1	...	...	2	...	6	...	1	...	4	...	1	...	25	1	75	182
60	45	...	47	2	1	...	...	...	9	...	1	...	...	...	10	...	2	..	40	1	115	238

Police Station—BHUBANESWAR

URBAN BLOCK/VILLAGEWISE PRIMARY CENSUS ABSTRACT

Tahsil— BHUBANESWAR

Location Code Number	Name of Village/Town/ Ward/Urban Block	Area of Village in acres and of Town/ Ward in Sq. Kms.	Occupied Residential Houses	No. of House-holds	Total Population (including Institutional and Houseless Population)			Scheduled Castes		Scheduled Tribes		Literate and Educated persons		Total Workers (I—IX)	
					P	M	F	M	F	M	F	M	F	M	F
1	2	3	4	5	6	7	8	9	10	11	12	13	14	15	16
61	Sahajapur	123				Uninhabited									
62	Tamando	209	52	71	393	220	173	1	...	...	...	117	56	115	8
63	Bijipur	425	64	89	543	278	265	50	51	1	...	131	84	147	10
64	Dasabatia	88				Uninhabited									
65	Baliapada	181	38	42	231	123	108	8	7	...	...	44	20	65	1
66	Kasipur	153	63	69	358	172	186	25	26	...	...	92	57	102	12
67	Beguniabarhi	191				Uninhabited									
68	Mahura	538	52	81	451	220	231	12	11	...	...	141	87	121	...
69	Pandiapada	317	24	24	115	58	57	24	23	...	...	27	15	32	10
70	Nandapur	39	26	47	228	113	115	17	23	...	...	83	50	72	5
71	Nanput	400	46	63	358	172	186	21	25	...	...	116	62	113	...
72	Trutiapada	223	12	17	102	48	54	5	5	...	...	40	28	25	...
73	Narasinhapur	298	28	35	210	94	116	19	19	...	...	64	57	54	6
74	Jhinkharadasatrusuan	159	28	29	135	72	63	7	4	...	...	62	39	39	1
75	Retang	436	117	133	675	325	350	33	38	...	...	221	149	209	11
76	Bramhakundal	486	68	92	494	239	255	57	59	1	...	156	86	145	8
77	Panchupalli	389	82	103	689	350	339	56	66	...	...	188	106	192	3
78	Sananuagan	135	19	23	225	121	104	4	..	...	...	82	49	58	...
79	Nabinpur	348				Uninhabite									
80	Mundal	424	56	71	379	199	180	17	10	...	...	127	68	119	4
81	Asrayapur	96	17	18	87	46	41	...	...	...	...	36	34	19	1
82	Jamukoli	300	131	165	953	478	475	62	53	...	...	228	109	262	6
83	Padhansahi	705	108	132	854	463	391	46	50	...	...	243	136	287	19
84	Kshetrabal	194	24	24	170	87	83	87	83	...	...	27	5	48	30
85	Sahaspur	686				Uninhabited									
86	Panchagan	814	202	250	1,330	641	689	129	114	...	...	300	152	377	11
87	Barakuda	986	79	94	628	315	313	115	112	...	...	102	47	148	...
88	Sarakaribadakalyanpur	162				Uninhabited									
89	Kalyanpursasan	258	81	82	611	309	302	61	56	...	...	135	87	139	29
90	Gangeswarpursasan	178	48	53	330	160	170	...	...	...	...	113	89	62	...

Contd.

L.C. No.	Workers																			
	I Cultivators		II Agricultural Labourers		III Livestock, Forestry, Fishing, Hunting and Plantations, Orchards and Allied activities		IV Mining and Quarrying		V Manufacturing, Processing, Servicing and Repairs				VI Construction		VII Trade and Commerce		VIII Transport, Storage and Communications		IX Other Services		X Non-workers	
									(a) Household Industry		(b) Other than Household Industry											
	M	F	M	F	M	F	M	F	M	F	M	F	M	F	M	F	M	F	M	F	M	F
1	17	18	19	20	21	22	23	24	25	26	27	28	29	30	31	32	33	34	35	36	37	38
61										Uninhabited												
62	44	...	49	7	...	...	...	...	...	...	5	...	...	...	7	...	...	...	10	1	105	165
63	47	...	56	6	2	...	...	...	3	...	5	...	...	...	4	...	...	...	30	4	131	255
64										Uninhabited												
65	37	...	14	1	...	...	...	...	6	...	3	...	...	...	3	...	1	...	1	...	58	107
66	51	...	30	12	1	...	1	...	2	...	2	...	1	...	1	...	...	...	13	...	70	174
67										Uninhabited												
68	70	...	24	...	...	...	...	...	1	...	...	...	16	...	1	...	4	...	5	...	99	231
69	13	...	14	10	...	...	...	...	...	...	...	...	1	...	...	...	...	...	4	...	26	47
70	43	...	18	5	...	...	...	...	...	...	...	...	8	...	3	...	...	...	...	...	41	110
71	61	...	15	...	...	...	...	...	1	...	...	...	18	...	3	...	1	...	14	...	59	186
72	18	...	3	...	...	...	...	...	...	...	...	...	2	...	...	...	2	...	...	...	23	54
73	27	...	18	5	...	...	...	...	1	1	...	...	4	...	2	...	1	...	1	...	40	110
74	7	...	6	...	...	...	...	...	...	...	...	...	7	...	3	...	12	...	4	1	33	62
75	87	...	72	11	...	...	...	...	...	...	2	...	26	...	8	...	9	...	5	...	116	339
76	64	...	55	8	...	...	...	...	...	...	...	...	15	...	...	...	1	...	10	...	94	247
77	143	...	27	2	1	...	...	...	1	1	2	...	11	...	1	...	...	...	6	...	158	336
78	36	..	3	...	...	...	...	...	...	...	...	...	7	...	1	...	4	...	7	...	63	104
79										Uninhabited												
80	66	...	31	...	1	2	...	...	9	...	...	...	8	...	1	...	2	...	1	2	80	176
81	15	...	1	...	...	...	...	...	...	...	...	...	2	...	...	...	...	...	1	1	27	40
82	142	1	51	...	2	...	...	...	2	1	4	...	30	...	1	...	5	...	25	4	216	469
83	117	1	119	18	...	...	...	...	6	...	...	...	2	...	6	...	1	...	36	...	176	372
84	2	...	42	28	2	2	...	...	...	...	...	...	...	...	...	...	...	..	2	...	39	53
85										Uninhabited												
86	194	...	118	4	...	...	...	...	2	...	4	5	...	...	9	...	8	...	42	2	264	678
87	128	...	12	...	...	...	...	...	3	...	...	...	...	...	...	...	...	...	5	...	167	313
88										Uninhabited												
89	65	1	47	28	...	...	...	...	...	...	2	...	...	...	2	...	1	...	22	...	170	273
90	44	...	1	...	...	...	...	...	...	...	...	...	...	...	7	...	...	...	10	...	98	170

URBAN BLOCK/VILLAGEWISE PRIMARY CENSUS ABSTRACT

Police Station—BHUBANESWAR

Tahsil—BHUBANESWAR

Location Code Number	Name of Village/Town/ Ward/Urban Block	Area of Village in acres and of Town/ Ward in Sq. Kms.	Occupied Residential Houses	No. of House-holds	Total Population (including Institutional and Houseless Population)			Scheduled Castes		Scheduled Tribes		Literate and Educated persons		Total Workers (I—IX)	
					P	M	F	M	F	M	F	M	F	M	F
1	2	3	4	5	6	7	8	9	10	11	12	13	14	15	16
91	Tikarpada	290	76	86	530	266	264	57	53	...	...	171	83	155	25
92	Basantapursasan	580	122	135	740	372	368	92	105	...	...	200	99	195	54
93	Palasapursasn	408	85	88	460	233	227	101	95	...	...	112	40	143	45
94	Khatuapada	39	49	54	269	134	135	9	7	...	...	70	27	70	...
95	Dhauli	448	21	22	126	62	64	50	63	...	...	21	1	27	30
96	Kauselyagang	228				Uninhabited									

Concld.

L.C. No.	Workers																					
	I Cultivators		II Agricultural Labourers		III Livestock, Forestry, Fishing, Hunting and Plantations, Orchards and Allied activities		IV Miningand Quarrying		V Manufacturing, Processing, Servicing and Repairs				VI Construction		VII Trade and Commerce		VIII Transport, Storage and Communi-cations		IX Other Services		X Non-workers	
									(a) Household Industry		(b) Other than Household Industry											
	M	F	M	F	M	F	M	F	M	F	M	F	M	F	M	F	M	F	M	F	M	F
1	17	18	19	20	21	22	23	24	25	26	27	28	29	30	31	32	33	34	35	36	37	38
91	82	...	53	21	3	...	...	...	...	...	2	3	1	...	5	1	1	...	8	...	111	239
92	72	7	58	36	4	1	...	...	12	8	1	...	1	...	5	2	...	...	41	...	178	314
93	70	...	60	43	...	...	...	...	...	...	...	...	...	...	...	...	...	...	13	2	90	182
94	17	...	47	...	...	...	...	...	...	...	...	...	...	...	...	...	...	...	6	...	64	135
95	...	...	27	30	...	...	...	...	...	...	...	...	...	...	...	...	...	...	...	...	35	34
96	Uninhabited																					

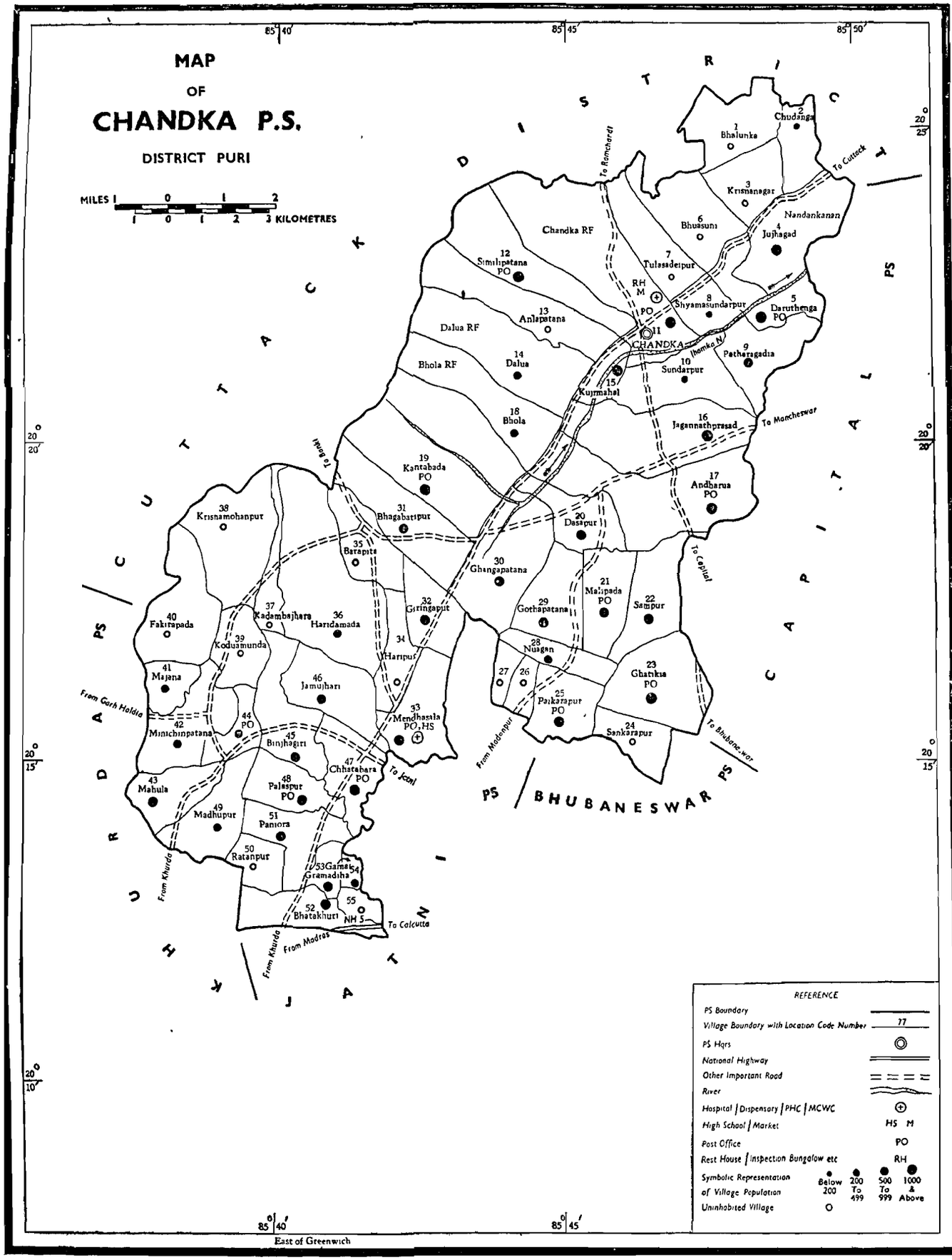
MAP
OF
CHANDKA P.S.
DISTRICT PURI
MILES 1 0 1 2
1 0 1 2 3 KILOMETRES
85° 40′
85° 45′
85° 50′
20° 25′
20° 20′
20° 15′
20° 10′
CUTTACK DISTRICT
PURI DISTRICT
PS BHUBANESWAR
PS CAPITAL
PS
CHANDKA
Chandka RF
Dalua RF
Bhola RF
1 Bhalunka
2 Chudanga
3 Krisnanagar
4 Jujhagad
5 Daruthenga PO
6 Bhusuni
7 Tulasadeipur
8 Shyamasundarpur
9 Patharagadia
10 Sundarpur
11
12 Similipatana PO
13 Anlapatana
14 Dalua
15 Kujmahal
16 Jagannathprasad
17 Andharua PO
18 Bhola
19 Kantabada PO
20 Dasapur
21 Malipada PO
22 Sampur
23 Ghatikia PO
24 Sankarapur
25 Paikarapur PO
26
27
28 Nuagan
29 Gothapatana
30 Ghangapatana
31 Bhagabatipur
32 Giringaput
33 Mendhasala PO, HS
34 Haripur
35 Barapita
36 Haridamada
37 Kadambajhara
38 Krisnamohanpur
39 Koduamunda
40 Fakirapada
41 Majana
42 Minichinpatana
43 Mahula
44 PO
45 Binjhagiri
46 Jamujhari
47 Chhatabara PO
48 Palaspur PO
49 Madhupur
50 Ratanpur
51 Pamora
52 Bhatakhuri
53 Gama Gramadiha
54
55
RH
M
PO
Nandankanan
To Cuttack
To Ranchardi
To Bonai
To Manchesswar
To Capital
To Bhubaneswar
From Garh Holdia
From Khurda
From Madras
To Jatni
To Calcutta
NH 5
Jhomka N
REFERENCE
PS Boundary
Village Boundary with Location Code Number 77
PS Hqrs
National Highway
Other Important Road
River
Hospital / Dispensary / PHC / MCWC
High School / Market HS M
Post Office PO
Rest House / Inspection Bungalow etc RH
Symbolic Representation of Village Population
Below 200
200 To 499
500 To 999
1000 & Above
Uninhabited Village
85° 40′
85° 45′
East of Greenwich

ALPHABETICAL LIST OF VILLAGES OF CHANDKA POLICE STATION

Sl. No.	Name of Village		L.C. No.
1	2		3
1	Andharua	...	17
2	Angarapada	...	44
3	Anlapatana	...	13
4	Barapita	...	35
5	Bhagabatipur	...	31
6	Bhalunka	...	1
7	Bhatakhuri	...	52
8	Bhola	...	18
9	Bhuasuni	...	6
10	Bidyadharapur	...	26
11	Binjhagiri	...	45
12	Chandka	...	11
13	Chhatabara	...	47
14	Chudanga	...	2
15	Dalua	...	14
16	Daruthenga	...	5
17	Dasapur	...	20
18	Fakirapada	...	40
19	Gamai	...	54
20	Ghangapatana	...	30
21	Ghatikia	...	23
22	Giringaput	...	32
23	Gothapatana	...	29
24	Gramadiha	...	53
25	Haridamada	...	36
26	Haripur	...	34
27	Jagannathprasad	...	16
28	Jamujhari	...	46
29	Jujhagad	...	4
30	Kadambajhara	...	37
31	Kantabada	...	19
32	Koduamunda	...	39
33	Krisnamohanpur	...	38
34	Krisnanagar	...	3
35	Kujimahal	...	15
36	Madhupur	...	49
37	Mahula	...	43
38	Majana	...	41
39	Malipada	...	21
40	Managobindapur	...	27
41	Mendhasala	...	33
42	Minichinpatana	...	42
43	Nilakanthapur	...	55
44	Nuagan	...	28
45	Paikarapur	...	25
46	Palaspur	...	48
47	Paniora	...	51
48	Patharagadia	...	9
49	Ratanpur	...	50
50	Sampur	...	22
51	Sankarapur	...	24
52	Shyamasundarpur	...	8
53	Similipatana	...	12
54	Sundarpur	...	10
55	Tulasadeipur	...	7

PRIMARY CENSUS ABSTRACT

OF

CHANDKA POLICE STATION

Police Station—CHANDKA

URBAN BLOCK/VILLAGEWISE PRIMARY CENSUS ABSTRACT

Tahsil—BHUBANESWAR

Location Code Number	Name of Village/Town/ Ward/Urban Block	Area of Village in acres and of Town/ Ward in Sq. Kms.	Occupied Residential Houses	No. of House-holds	Total Population (including Institutional and Houseless Population)			Scheduled Castes		Scheduled Tribes		Literate and Educated persons		Total Workers (I—IX)	
					P	M	F	M	F	M	F	M	F	M	F
1	2	3	4	5	6	7	8	9	10	11	12	13	14	15	16
16	**Chandka P.S.**	**266·77**	**5,003**	**6,311**	**33,258**	**16,972**	**16,286**	**1,561**	**1,463**	**3,822**	**3,725**	**7,355**	**2,865**	**9,293**	**1,466**
	VILLAGES														
1	Bhalunka	1,314				Uninhabited									
2	Chudanga	758	3	3	14	11	3	4	...	...	...	6	...	9	1
3	Krisnanagar	942				Uninhabited									
4	Jujhagad	1,627	236	237	1,176	602	574	47	39	1	1	287	143	356	16
5	Daruthenga	1,000	467	512	2,441	1,203	1,238	155	150	4	...	567	245	728	35
6	Bhuasuni	1,460				Uninhabited									
7	Tulasadeipur	1,110				Uninhabited									
8	Shyamasundarpur	555	39	42	190	100	90	2	5	59	48	20	2	57	21
9	Patharagadia	1,122	156	174	949	485	464	3	3	246	240	130	38	275	100
10	Sundarpur	1,362	10	15	84	36	48	...	...	...	...	21	9	17	...
11	Chandka	3,446	169	251	1,209	650	559	113	95	50	37	320	129	388	17
12	Similipatana	1,893	190	264	1,314	685	629	64	63	143	135	268	104	374	24
13	Anlapatana	1,642				Uninhabited									
14	Dalua	2,394	71	81	377	182	195	...	...	180	192	39	9	84	20
15	Kujimahal	407	160	208	1,054	554	500	5	8	207	187	214	69	297	34
16	Jagannathprasad	2,249	114	203	1,190	617	573	23	22	13	17	308	117	342	17
17	Andharua	2,776	201	315	1,527	806	721	171	172	131	109	330	103	445	75
18	Bhola	1,662	39	40	225	114	111	...	...	...	...	53	24	59	
19	Kantabada	3,566	149	261	1,493	800	693	53	42	161	132	311	104	452	29
20	Dasapur	987	88	121	673	352	321	...	...	223	183	35	10	196	95
21	Malipada	977	74	139	793	403	390	2	6	...	...	221	129	210	3
22	Sampur	1,184	110	136	786	436	350	139	113	...	...	196	44	213	...
23	Ghatikia	1,652	222	297	1,513	750	763	100	90	178	210	272	103	418	160
24	Sankarapur	679				Uninhabited									
25	Paikarapur	844	155	213	1,050	525	525	95	81	...	...	291	128	253	4
26	Bidyadharapur	284				Uninhabited									
27	Manageobindapur	249				Uninhabited									
28	Nuagan	542	53	86	474	243	231	92	99	...	...	80	11	134	3
29	Gothapatana	1,133	69	96	667	341	326	...	...	137	119	127	49	184	24
30	Ghangapatana	1,793	130	173	871	429	442	10	6	109	124	205	55	261	86

Contd.

L.C. No.	Workers																					
	I Cultivators		II Agricultural Labourers		III Livestock, Forestry, Fishing, Hunting and Plantations, Orchards and Allied activities		IV Mining and Quarrying		V Manufacturing, Processing, Servicing and Repairs				VI Construction		VII Trade and Commerce		VIII Transport, Storage and Communications		IX Other Services		X Non-workers	
									(a) Household Industry		(b) Other than Household Industry											
	M	F	M	F	M	F	M	F	M	F	M	F	M	F	M	F	M	F	M	F	M	F
1	17	18	19	20	21	22	23	24	25	26	27	28	29	30	31	32	33	34	35	36	37	38
16	**4,018**	**102**	**3,710**	**1,154**	**112**	**27**	**9**	**11**	**247**	**22**	**134**	**16**	**50**	**...**	**234**	**40**	**81**	**...**	**698**	**94**	**7,679**	**14,820**
1											Uninhabited											
2	...	...	6	...	1	...	...	...	...	...	...	...	...	...	...	...	...	...	2	1	2	2
3											Uninhabited											
4	240	10	76	...	3	1	...	...	5	3	6	...	3	...	6	...	2	...	15	2	246	558
5	379	5	195	2	1	1	...	...	14	6	60	12	1	...	29	...	2	...	47	9	475	1,203
6											Uninhabited											
7											Uninhabited											
8	6	...	31	14	1	...	...	...	8	...	1	1	...	...	7	4	...	...	3	2	43	69
9	98	...	149	99	7	...	...	...	2	...	1	...	1	...	6	1	...	...	11	...	210	364
10	17	...	...	...	...	...	...	...	...	...	...	...	...	...	...	...	...	...	...	...	19	48
11	137	...	132	15	7	...	2	...	42	...	1	...	...	...	8	1	5	...	54	1	262	542
12	163	2	139	18	5	...	...	...	10	...	15	3	1	...	10	...	5	...	26	1	311	605
13											Uninhabited											
14	2	...	69	1	11	19	...	...	...	...	...	...	...	...	...	...	...	...	2	...	98	175
15	88	1	174	1	1	...	...	...	...	...	3	...	...	...	6	...	2	...	23	32	257	466
16	221	5	55	...	5	...	6	11	10	...	1	...	...	...	15	..	1	...	28	1	275	556
17	190	3	166	71	7	...	...	...	10	...	1	...	4	...	2	...	6	...	59	1	361	646
18	22	...	29	...	4	...	...	...	...	...	...	...	...	...	4	...	...	...	...	...	55	111
19	159	...	221	15	5	1	...	...	8	1	...	...	10	...	3	...	6	...	40	12	348	664
20	50	8	115	84	...	...	...	...	29	1	...	...	...	...	2	2	...	...	...	...	156	226
21	121	1	50	...	3	...	...	...	1	1	1	...	4	...	6	...	5	...	19	1	193	387
22	107	...	57	...	3	...	...	...	11	...	...	...	...	...	9	...	...	...	26	...	223	350
23	197	16	140	135	2	...	...	...	12	...	2	...	2	...	2	...	2	...	59	9	332	603
24											Uninhabited											
25	150	3	49	...	...	...	...	...	4	...	...	...	3	...	12	...	6	...	29	1	272	521
26											Uninhabited											
27											Uninhabited											
28	60	...	53	3	2	...	...	...	11	...	...	...	...	...	3	...	1	...	4	...	109	228
29	96	...	66	23	3	...	...	...	...	...	3	...	...	...	...	...	8	...	8	1	157	302
30	40	12	209	73	1	...	...	...	...	1	2	...	...	...	2	...	...	...	7	...	168	356

URBAN BLOCK/VILLAGEWISE PRIMARY CENSUS ABSTRACT

Police Station—CHANDKA

Tahsil—BHUBANESWAR

Location Code Number	Name of Village/Town/ Ward/Urban Block	Area of Village in acres and of Town/ Ward in Sq. Kms.	Occupied Residential Houses	No. of House-holds	Total Population (including Institutional and Houseless Population)			Scheduled Castes		Scheduled Tribes		Literate and Educated persons		Total Workers (I—IX)	
					P	M	F	M	F	M	F	M	F	M	F
1	2	3	4	5	6	7	8	9	10	11	12	13	14	15	16
31	Bhagabatipur	1,751	47	54	505	266	239	...	...	222	201	51	6	153	93
32	Giringaput	872	119	150	753	386	367	6	6	157	174	111	31	222	91
33	Mendhasala	1,202	384	436	2,292	1,175	1,117	181	151	...	...	567	282	619	29
34	Haripur	669				Uninhabited									
35	Barapita	940				Uninhabited									
36	Haridamada	3,072	73	74	402	195	207	...	...	127	138	116	32	111	62
37	Kadambajhara	477				Uninhabited									
38	Krisnamohanpur	1,903				Uninhabited									
39	Koduamunda	798				Uninhabited									
40	Fakirapada ...	1,594				Uninhabited									
41	Majana	1,090	63	86	487	231	256	...	...	108	122	96	29	116	6
42	Minichinpatana	725	79	86	481	234	242	...	...	146	157	99	47	122	9
43	Mahula	855	144	168	967	470	497	7	9	115	131	181	57	241	2
44	Angarapada	474	71	80	493	267	226	...	...	97	93	179	72	134	29
45	Binjhagiri	1,230	103	134	714	351	363	8	11	207	210	115	66	200	135
46	Jamujhri	1,215	148	150	751	370	381	7	7	120	110	212	108	213	66
47	Chhatabara	952	173	203	1,114	539	575	141	143	60	43	293	144	277	2
48	Palaspur	840	123	156	820	411	409	9	7	108	115	200	65	209	2
49	Madhupur	1,081	47	67	343	181	162	15	11	...	...	116	50	96	2
50	Ratanpur	520				Uninhabited									
51	Paniora	992	163	163	837	410	427	25	35	103	128	175	42	245	...
52	Bhatakhuri	864	188	230	1,134	588	546	27	29	171	148	327	133	327	93
53	Gramadiha	301	112	136	722	381	341	15	19	239	221	133	40	165	72
54	Gamai	149	61	71	373	188	185	42	41	...	...	83	36	91	9
55	Nilakanthapur	232				Uninhabited									

L.C. No.	Workers																					
	I Cultivators		II Agricultural Labourers		III Livestock, Forestry, Fishing, Hunting and Plantations, Orchards and Allied activities		IV Mining and Quarrying		V Manufacturing, Processing, Servicing and Repairs				VI Construction		VII Trade and Commerce		VIII Transport, Storage and Communications		IX Other Services		X Non-workers	
									(a) Household Industry		(b) Other than Household Industry											
	M	F	M	F	M	F	M	F	M	F	M	F	M	F	M	F	M	F	M	F	M	F
1	17	18	19	20	21	22	23	24	25	26	27	28	29	30	31	32	33	34	35	36	37	38
31	28	...	121	93	1	...	...	...	...	...	...	...	2	...	...	...	...	...	1	...	113	146
32	126	14	83	73	...	...	...	...	1	2	...	...	...	...	5	2	2	...	5	...	164	276
33	351	5	136	20	5	...	1	...	13	...	5	...	1	...	21	...	6	..	80	4	556	1,088
34										Uninhabited												
35										Uninhabited											84	145
36	13	...	96	62	1	...	...	...	...	...	1	...	...	...	...	...	...	...	...	...		
37										Uninhabited												
38										Uninhabited												
39										Uninhabited												
40																						
41	40	...	68	4	1	...	...	...	...	...	...	...	1	...	...	2	...	...	6	...	115	250
42	79	1	29	5	5	...	...	...	...	...	...	...	...	...	2	...	1	...	6	3	117	233
43	161	2	68	...	...	...	...	...	7	...	...	...	...	...	1	...	...	...	4	...	229	495
44	27	...	48	...	10	2	...	...	...	...	...	...	1	...	25	24	2	...	21	3	133	197
45	47	...	128	129	3	2	...	...	8	...	1	...	...	...	6	...	1	...	6	4	151	228
46	73	4	94	54	9	1	...	...	2	1	4	...	...	...	10	3	...	...	21	3	157	315
47	105	...	116	...	12	...	...	...	5	...	6	...	6	...	9	...	7	...	21	2	262	573
48	125	...	54	1	...	...	...	...	11	..	...	...	1	...	2	...	1	...	15	1	202	407
49	1	...	62	...	3	...	...	...	1	2	7	...	4	...	3	...	...	...	15	...	85	160
50										Uninhabited												
51	107	...	132	...	...	...	...	...	1	...	1	...	...	...	3	...	1	...	..	...	165	427
52	118	10	143	78	...	...	...	...	18	4	5	...	4	...	12	1	8	...	19	...	261	453
53	47	...	99	72	...	...	...	...	1	..	6	...	1	...	1	...	1	...	9	...	216	269
54	27	...	52	9	...	...	...	...	2	...	1	...	...	...	2	...	...	...	7	...	97	176
55										Uninhabited												

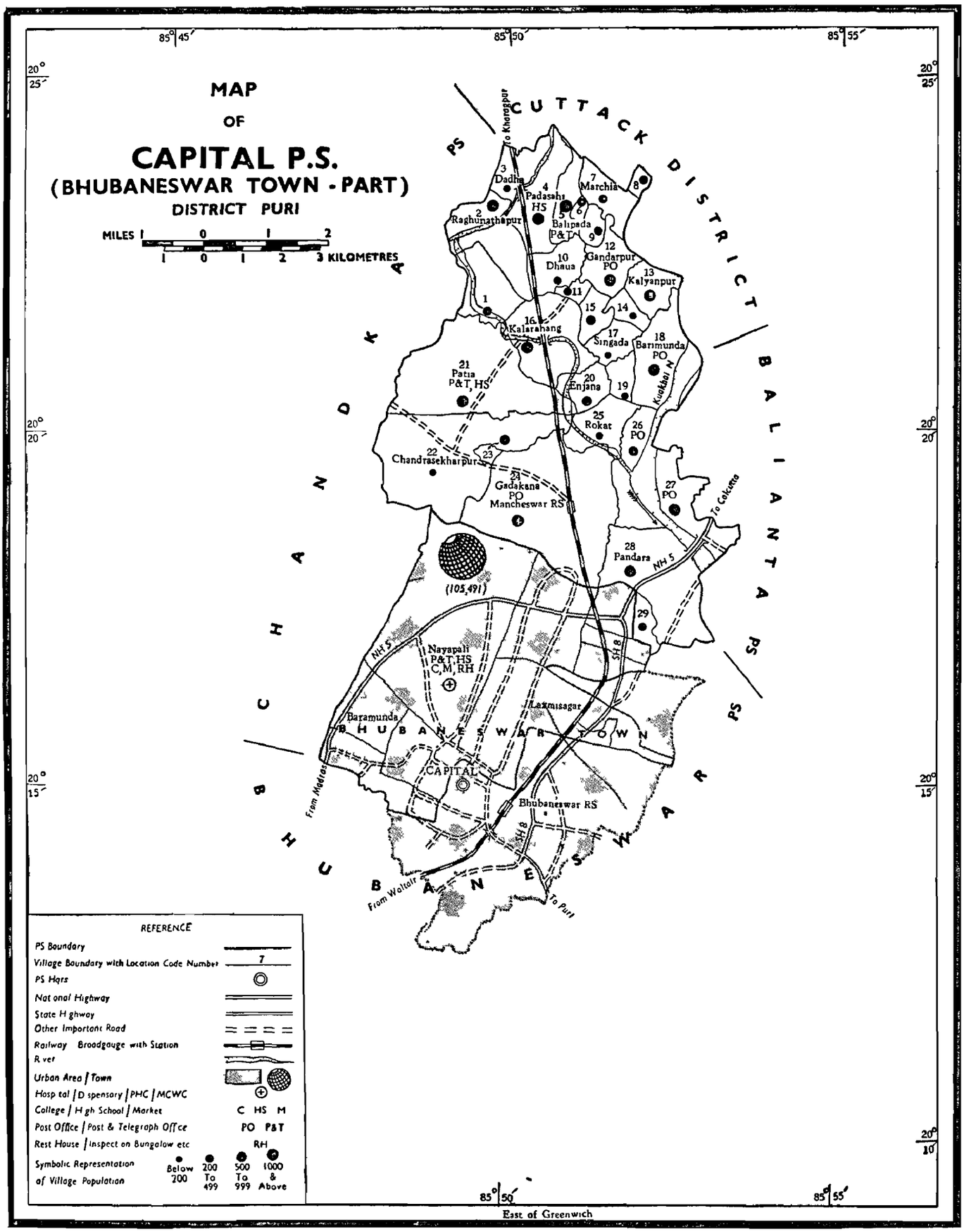
MAP
OF
CAPITAL P.S.
(BHUBANESWAR TOWN - PART)
DISTRICT PURI
MILES 1 0 1 2
1 0 1 2 3 KILOMETRES
85° 45′
85° 50′
85° 55′
20° 25′
20° 20′
20° 15′
20° 10′
CUTTACK DISTRICT
BALIANTA PS
BHUBANESWAR PS
BHANDAKA
BHUBANESWAR
To Kharagpur
From Madras
From Waltair
To Puri
To Cuttack
Dadha
Padasahi HS
Marchia
Raghunathapur
Balipada P&T
Gandarpur PO
Dhaua
Kalyanpur
Kalarahang
Singada
Barimunda PO
Patia P&T, HS
Enjana
Kuakhai N
Rokat
PO
Chandrasekharpur
Gadakana PO
Mancheswar RS
Pandara
NH 5
(105,491)
Nayapali P&T HS C, M, RH
SH 8
Laxmisagar
Paramunda
CAPITAL
Bhubaneswar RS
REFERENCE
PS Boundary
Village Boundary with Location Code Number
PS Hqrs
National Highway
State Highway
Other Important Road
Railway Broadgauge with Station
River
Urban Area / Town
Hospital / Dispensary / PHC / MCWC
College / High School / Market
C HS M
Post Office / Post & Telegraph Office
PO P&T
Rest House / Inspection Bungalow etc
RH
Symbolic Representation of Village Population
Below 200
200 To 499
500 To 999
1000 & Above
East of Greenwich

ALPHABETICAL LIST OF VILLAGES OF CAPITAL POLICE STATION

Sl. No.	Name of Village	L. C. No.
1	2	3
1	Balipada ...	5
2	Barimunda ...	18
3	Chandrasekharpur ...	22
4	Dadha ...	3
5	Damana ...	23
6	Dhaua ...	10
7	Enjana ...	20
8	Gadakana ...	24
9	Gandarpur ...	12
10	Godagopinathprasad ...	29
11	Jhinkardiha ...	8
12	Kalarahang ...	16
13	Kalyanpur ...	13
14	Kantunia ...	6
15	Khairapada ...	9
16	Krishnsaranpur ...	19
17	Mancheswar ...	26
18	Marchia ...	7
19	Naharkanta ...	27
20	Nuabanta ...	14
21	Ostapada ...	11
22	Padasahi ...	4
23	Pandara ...	28
24	Patia ...	21
25	Raghunathapur ...	2
26	Raghunathapur jali ...	1
27	Rokat ...	25
28	Singada ...	17
29	Tangibant ...	15

PRIMARY CENSUS ABSTRACT

OF

CAPITAL POLICE STATION

Police Station—CAPITAL

URBAN BLOCK/VILLAGEWISE PRIMARY CENSUS ABSTRACT

Tahsil—BHUBANESWAR

Location Code Number	Name of Village/Town/ Ward/Urban Block	Area of Village in acres and of Town/ Ward in Sq. Kms.	Occupied Residential Houses	No. of House-holds	Total Population (including Institutional and Houseless Population)			Scheduled Castes		Scheduled Tribes		Literate and Educated persons		Total Workers (I—IX)	
					P	M	F	M	F	M	F	M	F	M	F
1	2	3	4	5	6	7	8	9	10	11	12	13	14	15	16
19	Capital P.S.	85·42	3,810	4,861	27,295	14,057	13,238	2,757	2,699	484	455	6,993	2,566	7,336	726
	VILLAGES														
1	Raghunathapurjali	534	40	57	353	175	178	28	40	4	4	82	33	112	29
2	Raghunathapur	716	232	352	2,250	1,134	1,116	233	223	51	50	539	188	662	57
3	Dadha	290	33	34	181	93	88	71	71	...	...	42	14	50	...
4	Padasahi	674	124	263	1,435	699	736	223	233	...	...	416	180	395	68
5	Balipada	329	101	146	810	397	413	59	70	...	...	183	70	201	...
6	Kantunia	45	25	36	239	120	119	24	19	...	...	46	17	62	...
7	Marchia	441	45	74	445	226	219	2	2	...	...	46	7	118	2
8	Jhinkardiha	79	57	65	343	179	164	...	...	...	...	42	13	82	1
9	Khairapada	135	35	59	351	180	171	33	44	...	...	88	48	88	2
10	Dhaua	415	37	50	300	161	139	51	45	1	...	88	31	85	12
11	Ostapada	93	45	64	349	172	177	84	82	...	...	38	35	96	...
12	Gandarpur	908	212	265	1,585	838	747	26	23	...	...	372	99	454	6
13	Kaylanpur	411	109	194	1,048	556	492	62	61	...	...	298	111	313	27
14	Nuabanta	167	16	29	165	88	77	6	5	...	...	31	20	35	...
15	Tangibanta	218	136	161	857	421	436	134	132	...	...	137	58	229	53
16	Kalarahanga	1,006	246	271	1,423	755	668	139	123	...	...	344	138	374	58
17	Singada	271	30	34	198	101	97	19	21	...	...	64	37	55	...
18	Barimunda	914	214	262	1,497	762	735	131	120	...	...	346	161	398	16
19	Krishnsaranpur	181	11	19	129	56	73	56	73	...	...	18	7	28	1
20	Enjana	284	114	138	668	310	358	81	101	...	...	130	52	185	56
21	Patia	1,890	285	286	1,705	872	833	184	164	17	14	511	176	411	9
22	Chandrasekharpur	2,153	36	36	196	98	98	...	...	98	98	33	2	53	9
23	Damana	57	133	164	875	443	432	15	16	...	...	247	46	238	2
24	Gadakana	2,593	614	731	4,029	2,253	1,776	391	337	253	209	1,372	324	1,034	34
25	Rokat	453	21	28	195	91	104	1	2	...	...	35	22	47	2
26	Mancheswar	811	149	164	864	459	405	112	93	...	...	309	167	203	17
27	Naharkanta	666	350	401	2,210	1,099	1,111	255	264	...	...	607	304	591	107
28	Pandara	1,579	316	434	2,257	1,145	1,112	273	278	60	80	454	180	644	158
29	Godagopinathprasad	194	44	44	338	174	164	64	57	...	...	75	26	93	...

Contd.

L.C. No.	Workers I Cultivators M	F	II Agricultural Labourers M	F	III Livestock, Forestry, Fishing, Hunting and Plantations, Orchards and Allied activities M	F	IV Mining and Quarrying M	F	V Manufacturing, Processing, Servicing and Repairs (a) Household Industry M	F	(b) Other than Household Industry M	F	VI Construction M	F	VII Trade and Commerce M	F	VIII Transport, Storage and Communications M	F	IX Other Services M	F	X Non-workers M	F
1	17	18	19	20	21	22	23	24	25	26	27	28	29	30	31	32	33	34	35	36	37	38
19	**3,043**	**51**	**1,439**	**509**	**111**	**3**	**1**	**...**	**69**	**20**	**601**	**10**	**155**	**...**	**627**	**40**	**249**	**...**	**1,041**	**93**	**6,721**	**12,512**
1	60	1	30	26	...	...	...	...	...	...	11	...	...	...	...	...	9	...	2	2	63	149
2	183	2	137	41	9	1	...	...	4	...	161	...	...	...	73	13	68	...	27	...	472	1,059
3	5	...	32	...	...	...	...	...	...	...	6	...	...	...	3	...	1	...	3	...	43	88
4	226	...	85	68	1	...	...	...	1	...	28	...	5	...	14	...	10	...	25	...	304	668
5	62	...	45	...	3	...	...	...	...	...	60	...	4	...	17	...	2	...	8	...	196	413
6	24	...	22	...	1	...	...	...	...	...	9	...	...	...	3	...	...	...	3	...	58	119
7	45	...	...	...	...	...	...	...	...	...	17	...	1	...	28	1	13	...	14	1	108	217
8	4	...	...	...	4	1	...	...	...	...	10	...	...	...	10	...	30	...	24	...	97	163
9	25	...	27	1	...	...	...	..	...	...	17	...	...	...	5	...	1	...	13	1	92	169
10	34	1	19	11	...	...	...	...	...	...	20	...	...	...	5	...	...	...	7	...	76	127
11	68	...	27	...	...	...	...	...	..	...	...	...	...	...	...	...	...	...	1	...	76	177
12	189	1	22	...	5	...	1	..	1	...	84	...	9	...	81	2	3	...	59	3	384	741
13	229	...	44	1	4	...	...	...	10	...	3	...	2	...	1	...	...	...	20	26	243	465
14	30	...	4	...	...	...	...	...	...	...	...	...	...	...	...	..	...	...	1	...	53	77
15	124	...	68	53	1	...	...	...	...	...	14	...	...	...	6	...	1	...	15	...	192	383
16	154	...	78	55	11	...	...	...	4	...	20	1	4	...	41	2	3	...	59	...	381	610
17	37	...	9	...	...	...	...	...	...	...	1	...	...	...	1	...	5	...	2	...	46	97
18	279	...	39	10	...	...	...	...	2	5	10	...	1	...	12	1	11	...	44	...	364	719
19	8	1	4	...	1	...	...	...	..	...	1	...	..	...	...	...	6	...	8	...	28	72
20	68	...	42	32	1	...	...	...	...	...	15	...	10	...	18	5	3	...	28	19	125	302
21	197	...	43	2	3	...	...	...	9	...	34	2	14	...	17	1	11	...	83	4	461	824
22	...	...	3	...	...	...	...	...	1	...	...	...	1	...	44	9	...	...	4	...	45	89
23	91	...	40	...	4	...	...	...	1	...	12	...	30	...	38	2	5	...	17	...	205	430
24	286	...	157	10	31	1	...	...	13	2	40	1	46	...	107	1	31	...	323	19	1,219	1,742
35	33	...	3	...	1	...	...	...	...	...	5	...	...	...	...	...	...	...	5	2	44	102
26	55	...	54	14	...	...	...	...	...	...	4	...	10	...	12	...	6	...	62	3	256	388
27	219	14	160	86	18	...	...	...	2	...	7	...	9	...	67	2	15	...	94	5	508	1,004
28	284	31	188	99	13	...	...	...	17	13	12	6	8	...	24	1	14	...	84	8	501	954
29	24	...	57	...	...	...	...	...	4	...	...	...	1	...	...	...	1	...	6	...	81	164

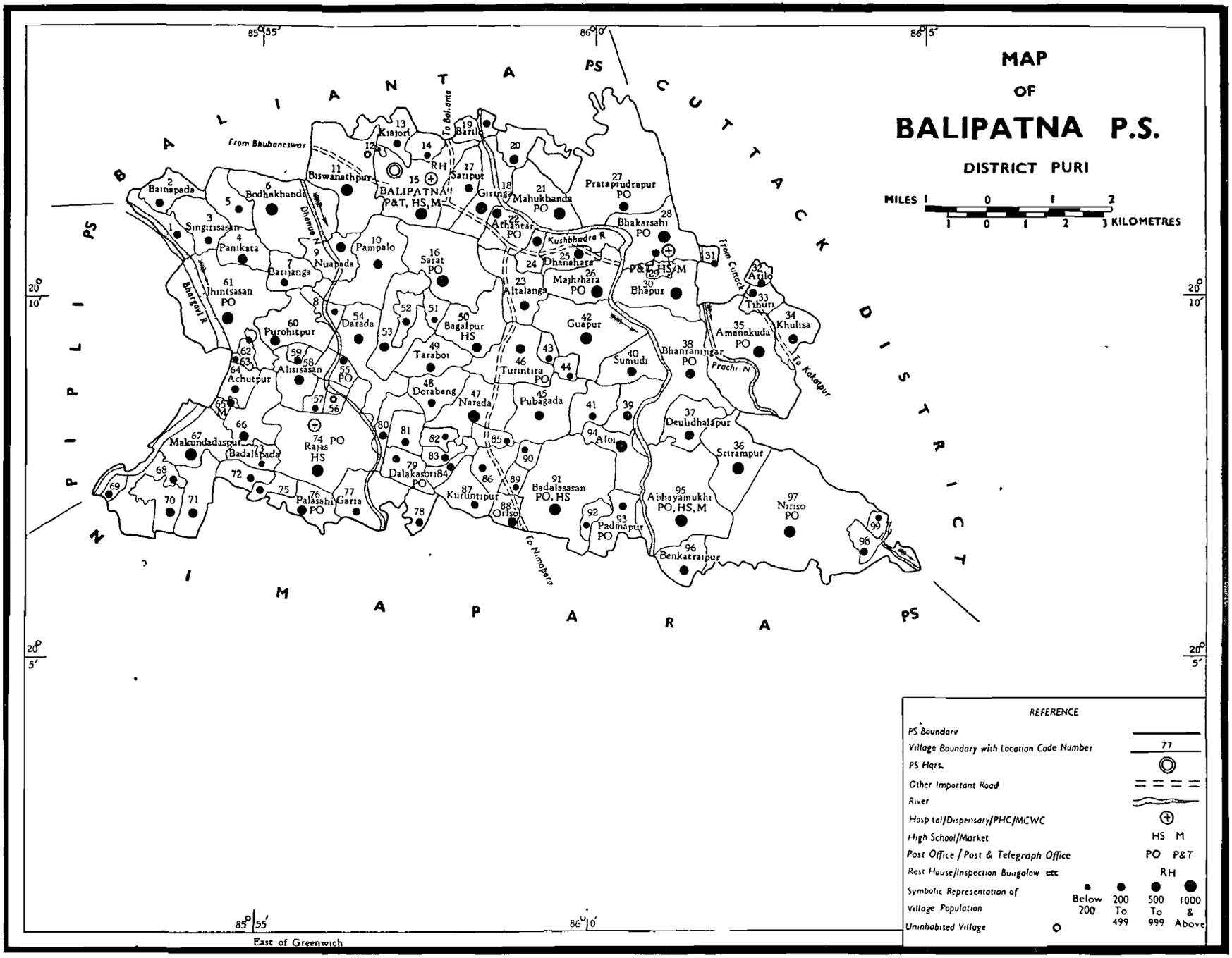
MAP
OF
BALIPATNA P.S.
DISTRICT PURI
MILES 1 0 1 2
1 0 1 2 3 KILOMETRES
BALIANTA PS
CUTTACK DISTRICT
PIPLI PS
IMAPARA PS
From Bhubaneswar
To Balianta
From Cuttack
To Kakatpur
To Nimapara
Dhanua N
Bhargavi R
Kushbhedra R
Prachi N
BALIPATNA P&T, HS, M
Biswanathpur
Kiajori
Barilo
Sariput
Giringa
Mahukhanda PO
Prataprudrapur PO
Bhakarsahi PO
Arthatar PO
Dhanahara
Majhihara PO
Altalanga
Bhapur
Arilo
Tiburi
Khulisa
Amanakuda PO
Bhanrantinagar PO
Deulidhalapur
Sritrampur
Guapur
Sumudi
Afoi
Turintira PO
Tarabai
Bagalpur HS
Sarat PO
Pampalo
Nuapada
Barijanga
Singirisasan
Panikata
Bodhakhandi
Baipada
Jhintsasan PO
Purohitpur
Darada
Alisisasan
Achutpur
Dorabang
Narada
Pubagada
Rajas HS
Makundadaspur
Badalapada
Palasahi PO
Garra
Dalakasoti PO
Kuruntipur
Badalasasan PO, HS
Orisa
Padmapur PO
Abhayamukhi PO, HS, M
Nitiso PO
Benkatraipur
REFERENCE
PS Boundary
Village Boundary with Location Code Number
PS Hqrs.
Other Important Road
River
Hospital/Dispensary/PHC/MCWC
High School/Market
Post Office / Post & Telegraph Office
Rest House/Inspection Bungalow etc
Symbolic Representation of Village Population
Below 200
200 To 499
500 To 999
1000 & Above
Uninhabited Village
85°55'
86°0'
86°5'
20°10'
20°5'
East of Greenwich

ALPHABETICAL LIST OF VILLAGES OF BALIPATNA POLICE STATION

Sl. No.	Name of Village	L.C. No.	Sl. No.	Name of Village	L.C. No.
1	2	3	1	2	3
1	Abhayamukhi ...	95	51	Jiginipur ...	99
2	Achutpur ...	64	52	Kantapada ...	98
3	Adalabad ...	65	53	Khulisa ...	34
4	Aitalanga ...	23	54	Kiajori ...	13
5	Alisibindha ...	57	55	Kotakana ...	90
6	Alisisahabad ...	56	56	Kulintaragram ...	53
7	Alisisasan ...	58	57	Kulintarasasan ...	52
8	Alci ...	94	58	Kulintrabagilo ...	51
9	Amanakuda ...	35	59	Kuruntipur ...	87
10	Arapada ...	84	60	Mahukhanda ...	21
11	Arilo ...	32	61	Majhihara ...	26
12	Athantra ...	22	62	Makundadaspur ...	67
13	Badalapada ...	73	63	Manikapur ...	31
14	Badalapaschimakhanda ...	92	64	Marthapur ...	39
15	Badalasasan ...	91	65	Nagaseni ...	89
16	Bagalpur ...	50	66	Narada ...	47
17	Bainapada ...	2	67	Niriso ...	97
18	Balipatna (Garedipanchana) ...	15	68	Nischintpur ...	82
19	Banamalipur ...	29	69	Nischintpur ...	83
20	Baradapada ...	72	70	Nuagaon ...	24
21	Barijanga ...	7	71	Nuapada ...	9
22	Barilo ...	19	72	Odakhanda ...	86
23	Benkatraipur ...	96	73	Oriso ...	88
24	Bhairpur ...	66	74	Padmapur ...	93
25	Bhakarsahi ...	28	75	Palasahi ...	76
26	Bhanranijigar ...	38	76	Pampalo ...	10
27	Bhapur ...	30	77	Panikata ...	4
28	Bindha ...	59	78	Prataprudrapur ...	27
29	Bisuniapada ...	5	79	Pubagada ...	45
30	Biswalipada ...	71	80	Purohitpur ...	60
31	Biswanathpur ...	11	81	Purunajhint ...	62
32	Bodhakhandi ...	6	82	Raerdeuli ...	75
33	Brahmankhandi ...	43	83	Raghuagorada ...	41
34	Budhangadeuli ...	14	84	Rajas ...	74
35	Chadhibar ...	1	85	Sahebanagar ...	20
36	Chitalpur ...	69	86	Sanamachhapur ...	78
37	Dalakasoti ...	79	87	Sarat ...	16
38	Danapada ...	55	88	Saripur ...	17
39	Dangua ...	68	89	Sathilochak ...	12
40	Darada ...	54	90	Sidhakutila ...	44
41	Deulidhalapur ...	37	91	Singirisasan ...	3
42	Dhanahara ...	25	92	Sodhua ...	85
43	Dorabang ...	48	93	Somanapadhan ...	70
44	Garia ...	77	94	Somanasasan ...	68
45	Ghasiandhoti ...	81	95	Srirampur ...	36
46	Giringa ...	18			
47	Guapur ...	42	96	Sumudi ...	40
48	Huikera ...	8	97	Taraboi ...	49
49	Indolkusiari ...	80	98	Tihuri ...	33
50	Jhintsasan ...	61	99	Turintira ...	46

PRIMARY CENSUS ABSTRACT

OF

BALIPATNA POLICE STATION

URBAN BLOCK/VILLAGEWISE PRIMARY CENSUS ABSTRACT

Police Station—BALIPATNA

Tahsil—BHUBANESWAR

Location Code Number	Name of Village/Town/ Ward/Urban Block	Area of Village in acres and of Town/ Ward in Sq. Kms.	Occupied Residential Houses	No. of House-holds	Total Population (including Institutional and Houseless Population)			Scheduled Castes		Scheduled Tribes		Literate and Educated persons		Total Workers (I—IX)	
					P	M	F	M	F	M	F	M	F	M	F
1		3	4	5	6	7	8	9	10	11	12	13	14	15	16
21	**Balipatna P.S.**	**163·17**	**11,551**	**12,783**	**74,607**	**37,252**	**37,355**	**9,536**	**9,306**	**1**	**...**	**18,380**	**7,701**	**19,723**	**3,163**
	VILLAGES														
1	Chadheibar	228	50	50	302	152	150	54	48	...	...	69	25	79	1
2	Bainapada	285	45	46	354	178	176	70	69	...	...	61	15	96	4
3	Singirisasan	363	83	83	484	264	220	33	30	...	...	126	44	135	11
4	Panikata	294	80	80	521	264	257	62	64	...	...	124	31	148	18
5	Bisuniapada	283	66	73	481	249	232	80	73	...	...	129	54	136	7
6	Bodhakhandi	1,028	213	227	1,489	741	741	137	133	...	...	343	101	434	26
7	Barijanga	292	54	73	395	184	211	45	65	...	...	86	36	94	25
8	Nuikera	141	11	13	78	39	39	17	12	...	...	16	7	28	6
9	Nuapada	334	67	82	570	276	294	35	28	...	...	163	86	160	...
10	Pampalo	765	139	139	810	426	384	181	151	...	...	140	62	235	...
11	Biswanathpur	987	230	240	1,336	681	655	214	163	1	...	313	163	359	65
12	Sathilochak	12				Uninhabited									
13	Kiajori	295	71	71	440	201	239	78	87	...	...	127	79	111	44
14	Budhangadeuli	164	4	4	8	3	5	...	...	...	...	2	2	2	...
15	Balipatna (Garedipanchana)	842	343	400	2,037	1,027	1,010	338	329	...	...	546	282	568	133
16	Sarat	854	269	272	1,636	800	836	244	268	...	...	392	162	409	93
17	Saripur	339	60	63	420	214	206	67	61	...	...	94	43	121	23
18	Giringa	475	175	175	1,003	490	513	130	133	...	...	233	120	265	57
19	Barilo	117	65	65	365	183	182	89	93	...	...	36	20	113	56
20	Sahebanagar	388	123	145	859	438	421	43	37	...	...	269	112	229	...
21	Mahukhanda	523	155	202	1,216	607	609	105	101	...	...	335	143	316	18
22	Athantar	309	173	173	988	494	494	160	170	...	...	294	152	260	80
23	Aitalanga	480	110	111	609	288	321	91	113	...	...	147	100	150	59
24	Nuagaon	146	133	147	816	419	397	73	68	...	...	195	84	229	3
25	Dhanahara	245	104	105	559	273	286	127	147	...	...	169	62	114	74
26	Majhihara	462	504	556	3,124	1,585	1,539	174	177	...	...	805	326	843	133
27	Prataprudrapur	1,519	106	106	715	361	354	93	92	...	...	176	68	191	51
28	Bhakarsahi	844	676	767	4,186	2,106	2,080	362	332	...	...	1,227	504	1,136	99
29	Banamalipur	67	56	57	324	173	151	70	57	...	...	97	61	78	23
30	Bhapur	620	667	685	3,705	1,850	1,855	109	88	...	...	1,154	334	999	70

Contd.

L.C. No.	Workers I Cultivators		II Agricultural Labourers		III Livestock, Forestry, Fishing, Hunting and Plantations, Orchards and Allied activities		IV Mining and Quarrying		V Manufacturing, Processing, Servicing and Repairs (a) Household Industry		V (b) Other than Household Industry		VI Construction		VII Trade and Commerce		VIII Transport, Storage and Communications		IX Other Services		X Non-workers	
	M	F	M	F	M	F	M	F	M	F	M	F	M	F	M	F	M	F	M	F	M	F
1	17	18	19	20	21	22	23	24	25	26	27	28	29	30	31	32	33	34	35	36	37	38
21	**9,181**	**181**	**5,905**	**2,652**	**267**	**3**	**5**	**...**	**1,063**	**190**	**253**	**14**	**39**	**...**	**1,269**	**18**	**129**	**...**	**1.612**	**105**	**17,529**	**34,192**
1	73	...	3	...	...	...	...	...	3	1	...	...	...	...	...	...	...	...	...	...	73	149
2	62	...	24	4	6	...	...	...	...	...	1	...	...	...	...	...	...	...	3	...	82	172
3	91	...	15	7	6	...	...	...	11	3	...	...	...	...	1	...	...	...	11	1	129	209
4	86	3	38	15	1	...	...	...	9	...	2	...	...	...	1	...	2	...	9	...	116	239
5	62	...	36	7	24	...	...	...	2	...	1	...	...	...	2	...	...	...	9	...	113	225
6	211	...	166	12	3	...	...	...	16	8	...	...	...	...	2	...	2	...	34	6	307	722
7	51	1	35	22	1	...	...	...	...	...	...	2	...	...	2	...	...	...	5	...	90	186
8	15	...	13	6	...	...	...	...	..	...	...	...	...	...	...	...	...	...	...	...	11	33
9	105	...	31	...	3	...	...	...	2	...	1	...	...	...	2	...	...	...	16	...	116	294
10	217	...	11	...	...	...	...	...	...	...	...	...	...	...	...	...	1	...	6	...	191	384
11	209	3	102	58	1	...	...	...	3	...	6	...	...	...	10	...	1	...	27	4	322	590
12											Uninhabited											
13	90	43	1	...	5	...	...	...	1	...	...	...	...	...	2	...	...	...	12	1	90	195
14	1	...	...	...	...	...	...	...	...	...	...	...	...	...	...	...	...	...	1	...	1	5
15	180	3	184	118	14	...	...	...	23	2	6	...	...	...	37	...	2	...	122	10	459	877
16	171	1	164	91	4	...	1	...	8	...	4	...	1	...	6	...	1	...	49	1	391	743
17	81	1	27	22	...	...	...	..	...	...	9	...	...	...	2	...	...	...	2	...	93	183
18	76	...	123	55	8	...	...	...	...	...	11	2	...	...	9	...	15	...	23	...	225	456
19	30	...	71	56	2	...	...	...	...	...	...	...	2	...	7	...	...	...	1	...	70	126
20	173	...	41	...	...	...	...	...	...	...	3	...	...	...	2	...	3	...	7	...	209	421
21	213	...	56	17	2	...	...	...	8	...	3	...	...	...	3	...	...	...	31	1	291	591
22	37	...	59	48	2	...	...	...	74	26	5	...	...	...	19	1	10	...	54	5	234	414
23	79	1	58	58	...	...	...	...	6	...	...	...	...	...	..	...	...	...	7	...	138	262
24	85	...	72	...	32	...	...	...	4	3	4	...	2	...	13	...	3	...	14	...	190	394
25	49	...	91	74	...	...	...	...	...	...	4	...	...	...	1	...	...	...	9	...	119	212
26	122	...	213	103	43	...	...	...	120	19	45	5	2	...	189	3	15	...	94	3	742	1,406
27	106	...	52	48	8	...	...	...	...	...	8	2	2	...	2	...	1	...	12	1	170	303
28	252	2	164	65	33	...	2	...	244	23	40	...	9	...	259	2	16	...	117	7	970	1,981
29	1	...	17	4	1	...	...	...	30	19	2	...	...	...	12	...	1	...	14	...	95	128
30	130	...	93	39	7	...	...	...	118	12	34	2	3	...	481	6	7	...	126	11	851	1,785

Police Station—BALIPATNA

URBAN BLOCK/VILLAGEWISE PRIMARY CENSUS ABSTRACT

Tahsil—BHUBANESWAR

Location Code Number	Name of Village/Town/ Ward/Urban Block	Area of Village in acres and of Town/ Ward in Sq. Kms.	Occupied Residential Houses	No. of House-holds	Total Population (including Institutional and Houseless Population)			Scheduled Castes		Scheduled Tribes		Literate and Educated persons		Total Workers (I—IX)	
					P	M	F	M	F	M	F	M	F	M	F
1	2	3	4	5	6	7	8	9	10	11	12	13	14	15	16
31	Manikapur	57	18	20	106	59	47	32	25	...	...	6	...	34	...
32	Arilo	76	44	44	287	142	145	122	122	...	...	13	4	77	...
33	Tihuri	176	36	40	285	144	141	67	64	...	...	22	9	73	...
34	Khulisa	326	62	76	555	280	275	178	164	...	...	108	43	156	95
35	Amanakuda	1,350	267	281	1,620	793	827	106	109	...	...	455	225	364	55
36	Srirampur	641	171	189	1,087	543	544	181	183	...	...	263	116	249	99
37	Deulidhalapur	342	85	107	704	360	344	110	114	...	...	187	45	184	40
38	Bhanranijigar	996	81	83	545	283	262	1	..	...	...	165	86	127	12
39	Marthapur	305	140	145	845	426	419	184	171	...	...	158	57	231	74
40	Sumudi	382	82	106	596	288	308	151	172	...	...	113	28	155	57
41	Raghuagorada	299	64	72	388	190	198	76	69	...	...	106	51	96	...
42	Guapur	920	159	189	1,139	579	560	321	312	...	...	276	115	308	119
43	Brahmankhandi	78	15	15	94	47	47	23	21	...	...	16	4	26	7
44	Sidhakutila	90	12	13	79	38	41	...	..	...	...	17	4	22	..
45	Pubagada	613	151	173	984	468	516	115	115	...	...	222	102	252	5
46	Turintira	583	179	191	998	529	469	154	128	...	...	264	110	256	66
47	Narada	560	217	248	1,295	638	657	216	243	...	...	229	112	350	10
48	Dorabang	293	55	71	412	200	212	67	73	...	...	99	43	113	20
49	Taraboi	335	67	81	514	249	265	28	38	..	...	155	88	121	20
50	Bagalpur	510	143	144	816	396	420	156	176	...	...	228	110	198	84
51	Kulintrabagilo	100	18	25	136	70	66	24	20	...	...	37	17	35	9
52	Kulintarasasan	168	67	68	420	213	207	94	87	...	.	89	61	110	32
53	Kulintaragram	504	130	133	775	376	399	203	195	...	...	166	99	192	97
54	Darada	924	131	131	805	391	414	158	173	...	...	166	64	209	62
55	Danapada	177	42	45	280	134	146	73	91	...	...	64	30	76	32
56	Alisisahabad	100				Uninhabited									
57	Alisibindha	89	22	22	151	76	75	15	16	...	...	39	11	47	8
58	Alisisasan	318	100	111	646	310	336	123	122	..	...	109	40	150	57
59	Bindha	59	20	25	125	67	58	11	16	...	...	28	8	32	9
60	Purohitpur	495	102	102	643	331	312	94	91	...	...	158	65	204	61

Contd.

L.C. No.	Workers																					
	I Cultivators		II Agricultural Labourers		III Livestock, Forestry, Fishing, Hunting and Plantations, Orchards and Allied activities		IV Mining and Quarrying		V Manufacturing, Processing, Servicing and Repairs				VI Construction		VII Trade and Commerce		VIII Transport, Storage and Communications		IX Other Services		X Non-workers	
									(a) Household Industry		(b) Other than Household Industry											
	M	F	M	F	M	F	M	F	M	F	M	F	M	F	M	F	M	F	M	F	M	F
1	17	18	19	20	21	22	23	24	25	26	27	28	29	30	31	32	33	34	35	36	37	38
31	11	...	22	...	...	...	...	...	...	...	...	...	...	...	...	...	...	...	1	...	25	47
32	8	...	69	...	...	...	...	...	...	...	...	...	...	...	...	...	...	...	...	...	65	145
33	23	...	47	...	...	...	...	...	...	...	...	...	...	...	...	...	...	...	3	...	71	141
34	40	2	107	93	...	...	...	...	...	...	...	...	...	...	...	...	...	...	9	...	124	180
35	165	15	82	37	3	...	...	...	13	...	11	...	1	...	49	3	3	...	37	...	429	772
36	104	7	110	87	2	...	...	...	5	3	1	...	...	...	2	...	1	...	24	2	294	445
37	95	...	74	40	...	...	...	...	6	...	1	...	...	...	1	...	...	...	7	...	176	304
38	59	...	23	1	1	...	...	...	21	9	1	...	...	...	4	...	...	...	18	2	156	250
39	67	...	145	74	...	...	...	...	...	...	...	...	2	...	...	...	1	...	16	...	195	345
40	47	...	103	57	...	...	...	...	...	...	...	...	...	...	...	...	...	...	5	...	133	251
41	56	...	33	...	...	...	...	...	...	...	...	...	...	...	...	...	...	...	7	...	94	198
42	114	4	152	106	3	...	...	...	1	...	5	...	1	...	5	...	1	...	26	9	271	441
43	16	2	9	5	...	...	...	...	...	...	...	...	...	...	...	...	...	...	1	...	21	40
44	13	...	9	...	...	...	...	...	...	...	...	...	...	...	...	...	...	...	...	...	16	41
45	158	1	73	4	...	...	...	...	6	...	1	...	...	...	...	...	...	...	14	...	216	511
46	83	2	118	62	...	...	...	...	20	...	...	...	...	...	5	...	1	...	29	2	273	403
47	152	3	151	6	3	...	...	...	13	...	...	...	1	...	10	...	...	...	20	1	288	647
48	67	...	28	20	...	...	...	...	6	...	3	...	...	...	...	...	...	...	9	...	87	192
49	73	...	28	14	...	...	...	...	7	5	...	...	...	...	4	...	...	...	10	1	128	245
50	87	...	72	79	1	...	...	...	3	2	2	...	...	...	3	...	1	...	29	3	198	336
51	21	...	12	8	...	...	...	...	1	1	...	...	...	...	...	...	...	...	1	...	35	57
52	34	...	61	31	1	...	...	...	...	...	1	...	...	...	2	...	1	...	10	1	103	175
53	37	...	136	97	2	...	...	...	1	...	2	...	2	...	2	...	...	..	10	...	184	302
54	133	22	50	36	...	...	...	...	6	...	...	...	...	...	7	1	1	...	12	3	182	352
55	35	...	34	32	...	...	...	...	...	...	...	...	...	...	...	..	...	...	7	...	58	114
56	Uninhabited																					
57	34	...	8	7	1	...	...	...	...	...	1	1	...	...	...	...	...	...	3	...	29	67
58	43	4	100	52	...	1	...	...	...	...	...	...	...	...	...	...	2	...	5	...	160	279
59	9	...	9	9	...	...	...	...	10	...	...	...	...	...	...	...	...	...	4	...	35	49
60	133	..	68	61	...	...	...	...	...	...	...	...	...	...	...	...	...	...	3	...	127	251

URBAN BLOCK/VILLAGEWISE PRIMARY CENSUS ABSTRACT

Police Station—BALIPATNA Tahsil—BHUBANESWAR

Location Code Number	Name of Village/Town/ Ward/Urban Block	Area of Village in acres and of Town/ Ward in Sq. Kms.	Occupied Residential Houses	No. of House-holds	Total Population (including Institutional and Houseless Population)			Scheduled Castes		Scheduled Tribes		Literate and Educated persons		Total Workers (I—IX)	
					P	M	F	M	F	M	F	M	F	M	F
1	2	3	4	5	6	7	8	9	10	11	12	13	14	15	16
61	Jhintsasan	1,383	421	484	2,708	1,332	1,376	210	201	...	...	747	275	716	48
62	Purunajhint	81	31	31	195	104	91	64	54	...	...	43	19	44	1
63	Dangua	41	6	6	49	28	21	5	6	...	...	14	3	10	...
64	Achutpur	316	56	57	299	145	154	40	54	...	...	59	42	65	22
65	Adalabad	74	35	40	243	129	114	51	38	...	...	58	10	83	5
66	Bhairpur	408	97	125	729	356	373	28	30	...	...	166	40	210	17
67	Makundadaspur	553	294	337	2,032	961	1,071	155	152	...	...	506	260	446	49
68	Somanasasan	419	75	78	484	240	244	55	50	...	...	128	83	125	28
69	Chitalpur	120	65	69	421	213	208	30	32	...	...	53	4	107	3
70	Somanapadhan	351	90	104	574	295	279	19	21	...	...	163	47	153	7
71	Biswalipada	396	97	108	644	329	315	85	74	...	...	112	45	185	6
72	Baradapada	219	47	53	313	159	154	25	15	...	...	63	17	79	3
73	Badalapada	186	18	23	153	77	76	14	13	...	...	24	12	47	8
74	Rajas	1,255	532	639	3,628	1,790	1,838	354	324	...	...	877	350	890	82
75	Raerdeuli	158	44	55	326	167	159	38	34	...	...	82	27	104	4
76	Palasahi	341	75	101	541	260	281	...	...	...	...	110	34	143	...
77	Garia	524	47	64	403	205	198	26	23	...	...	125	37	124	5
78	Sanamachhapur	189	47	50	376	195	181	65	55	...	...	97	58	109	24
79	Dalakasoti	279	43	66	341	171	170	84	70	...	...	95	63	90	...
80	Indolkustari	188	28	35	246	119	127	11	8	...	...	58	16	68	
81	Ghasiandhoti	202	34	41	272	138	134	16	17	...	...	84	33	67	...
82	Nischintpur	55	25	28	164	82	82	22	21	...	...	33	7	46	...
83	Nischintpur	60	36	40	219	107	112	24	17	...	...	54	29	58	1
84	Arapada	226	36	39	223	112	111	33	31	...	...	59	21	59	1
85	Sodhua	137	22	32	160	77	83	53	54	...	...	30	14	41	...
86	Odakhanda	264	61	61	413	207	206	40	33	...	...	93	46	99	...
87	Kuruntipur	383	90	94	496	230	266	82	96	...	...	102	65	116	26
88	Oriso	147	92	93	509	264	245	38	34	...	...	83	27	137	...
89	Nagaseni	108	16	16	61	30	31	...	...	...	...	13	3	16	...
90	Kotakana	95	5	5	26	17	9	4	3	...	...	6	...	8	...

Contd.

L. C. No.	Workers																					
	I Cultivators		II Agricultural Labourers		III Livestock, Forestry, Fishing, Hunting and Plantations, Orchards and Allied activities		IV Mining and Quarrying		V Manufacturing, Processing, Servicing and Repairs				VI Construction		VII Trade and Commerce		VIII Transport, Storage and Communications		IX Other Services		X Non-workers	
									(a) Household Industry		(b) Other than Household Industry											
	M	F	M	F	M	F	M	F	M	F	M	F	M	F	M	F	M	F	M	F	M	F
1	17	18	19	20	21	22	23	24	25	26	27	28	29	30	31	32	33	34	35	36	37	38
61	449	4	88	38	14	...	...	...	58	1	6	...	1	...	40	...	3	...	57	5	616	1,328
62	14	...	28	1	1	...	...	...	...	...	1	...	...	...	...	...	...	...	...	...	60	90
63	7	...	2	...	...	...	...	...	...	...	...	...	...	...	1	...	...	...	...	...	18	21
64	23	3	27	19	2	...	...	...	8	...	...	...	...	...	1	...	...	...	4	...	80	132
65	12	...	26	...	2	...	...	...	34	3	2	...	...	...	1	...	...	...	6	2	46	109
66	140	1	21	16	...	...	...	...	15	...	...	...	1	...	9	...	...	...	24	...	146	356
67	188	3	141	3	...	...	...	...	51	39	8	...	5	...	19	1	5	...	29	3	515	1,022
68	64	3	45	24	3	1	...	...	...	...	1	...	...	...	...	...	...	...	12	...	115	216
69	50	2	57	1	...	...	...	...	...	...	...	...	...	...	...	...	...	...	...	...	106	205
70	46	...	82	3	...	...	...	...	2	...	2	...	...	...	1	...	4	...	16	4	142	272
71	148	...	29	6	...	...	...	...	1	...	...	...	...	...	3	...	2	...	2	...	144	309
72	48	...	22	3	...	...	...	...	...	...	1	...	...	...	2	...	1	...	5	...	80	151
73	14	...	22	8	6	...	...	...	...	...	...	...	...	...	...	...	2	...	3	...	39	68
74	584	4	201	72	2	...	...	...	10	1	4	...	...	...	6	1	3	...	80	4	900	1,756
75	58	...	35	4	...	...	...	...	...	...	...	...	...	...	...	...	1	...	10	...	63	155
76	103	...	38	...	...	...	...	...	...	...	...	...	...	...	...	...	...	...	2	...	117	281
77	98	...	25	5	...	...	...	...	...	...	...	...	...	...	1	...	...	...	...	...	81	193
78	71	...	32	24	...	...	...	...	3	...	...	...	...	...	...	...	...	...	3	...	86	157
79	38	...	46	2	...	...	...	...	...	...	1	...	...	...	1	...	...	...	4	...	81	168
80	64	...	...	...	...	...	...	...	...	...	...	...	...	...	...	...	...	...	4	...	51	127
81	61	...	4	...	...	...	...	...	...	...	...	...	...	...	...	...	...	...	2	...	71	134
82	29	...	13	...	...	...	...	...	...	...	...	...	...	...	...	...	...	...	4	...	36	82
83	22	...	22	...	..	...	...	...	1	...	..	...	1	...	2	...	1	...	9	1	49	111
84	33	1	16	...	...	...	1	...	3	...	1	...	...	...	...	...	...	...	5	...	53	110
85	13	...	23	...	...	...	...	...	...	...	...	...	...	...	...	...	...	...	5	...	36	83
86	72	...	23	...	...	...	...	...	...	...	...	...	...	...	1	...	...	...	3	...	108	206
87	83	13	18	12	1	...	...	...	5	1	...	...	...	...	3	...	2	...	4	...	114	240
88	91	...	31	...	...	...	1	...	1	...	...	...	...	...	...	...	...	...	13	...	127	245
89	10	...	4	...	...	...	...	...	1	...	...	...	...	...	1	...	...	...	...		14	31
90	5	...	1	...	...	...	...	...	2	...	...	...	...	...	...	...	...	...	...	...	9	9

URBAN BLOCK/VILLAGEWISE PRIMARY CENSUS ABSTRACT

Police Station—BALIPATNA Tahsil—BHUBANESWAR

Location Code Number	Name of Village/Town/ Ward/Urban Block	Area of Village in acres and of Town/ Ward in Sq. Kms.	Occupied Residential Houses	No .of House-holds	Total Population (including Institutional and Houseless Population)			Scheduled Castes		Scheduled Tribes		Literate and Educated persons		Total Workers (I—IX)	
					P	M	F	M	F	M	F	M	F	M	F
1	2	3	4	5	6	7	8	9	10	11	12	13	14	15	16
91	Badalasasan	1,253	217	255	1,419	716	703	188	173	...	...	378	151	397	78
92	Badalapaschimakhanda	111	28	31	170	91	79	24	24	...	...	42	3	58	8
93	Padnapur	339	61	64	421	213	208	80	76	...	...	113	39	114	42
94	Aloi	351	144	175	1,019	512	507	137	148	...	...	214	75	282	58
95	Abhayamukhi	1,317	330	330	1,973	981	992	329	330	...	...	477	221	506	170
96	Benkatraipur	296	88	110	755	381	374	75	73	...	...	170	48	221	29
97	Niriso	3,357	547	624	4,017	2,022	1,995	620	584	...	...	931	416	1,064	125
98	Kantapada	129	55	56	389	189	200	26	24	...	...	84	36	104	2
99	Jiginipur	71	4	4	36	22	14	22	14	...	...	8	...	7	...

Concld.

L. C. No.	Workers																					
	I Cultivators		II Agricultural Labourers		III Livestock, Forestry, Fishing, Hunting and Plantations, Orchards and Allied activities		IV Mining and Quarrying		V Manufacturing, Processing, Servicing and Repairs				VI Construction		VII Trade and Commerce		VIII Transport, Storage and Communications		IX Other Services		X Non-workers	
									(a) Household Industry		(b) Other than Household Industry											
	M	F	M	F	M	F	M	F	M	F	M	F	M	F	M	F	M	F	M	F	M	F
1	17	18	19	20	21	22	23	24	25	26	27	28	29	30	31	32	33	34	35	36	37	38
91	259	1	94	76	...	...	...	...	5	...	2	...	...	...	5	...	2	...	30	1	319	625
92	16	...	24	8	...	...	...	...	17	...	...	...	...	...	1	...	...	...	...	...	33	71
93	75	6	30	34	...	...	...	...	3	2	...	...	...	...	..	...	4	...	2	...	99	166
94	125	1	110	46	...	...	...	...	19	5	...	...	...	...	2	...	...	...	26	6	230	449
95	273	13	192	157	2	...	...	...	...	...	2		...	...	1	...	1	...	35	...	475	822
96	144	4	38	22	11	1	...	...	1	...	1	...	...	...	1	...	...	...	25	2	160	345
97	631	2	344	119	...	...	...	...	15	2	3	...	3	...	10	...	6	...	52	2	958	1,870
98	41	...	55	2	...	...	...	...	7	...	...	...	...	...	...	...	...	...	1	...	85	198
99	4	...	3	...	...	...	...	...	...	...	...	...	...	...	...	...	...	...	...	...	15	14

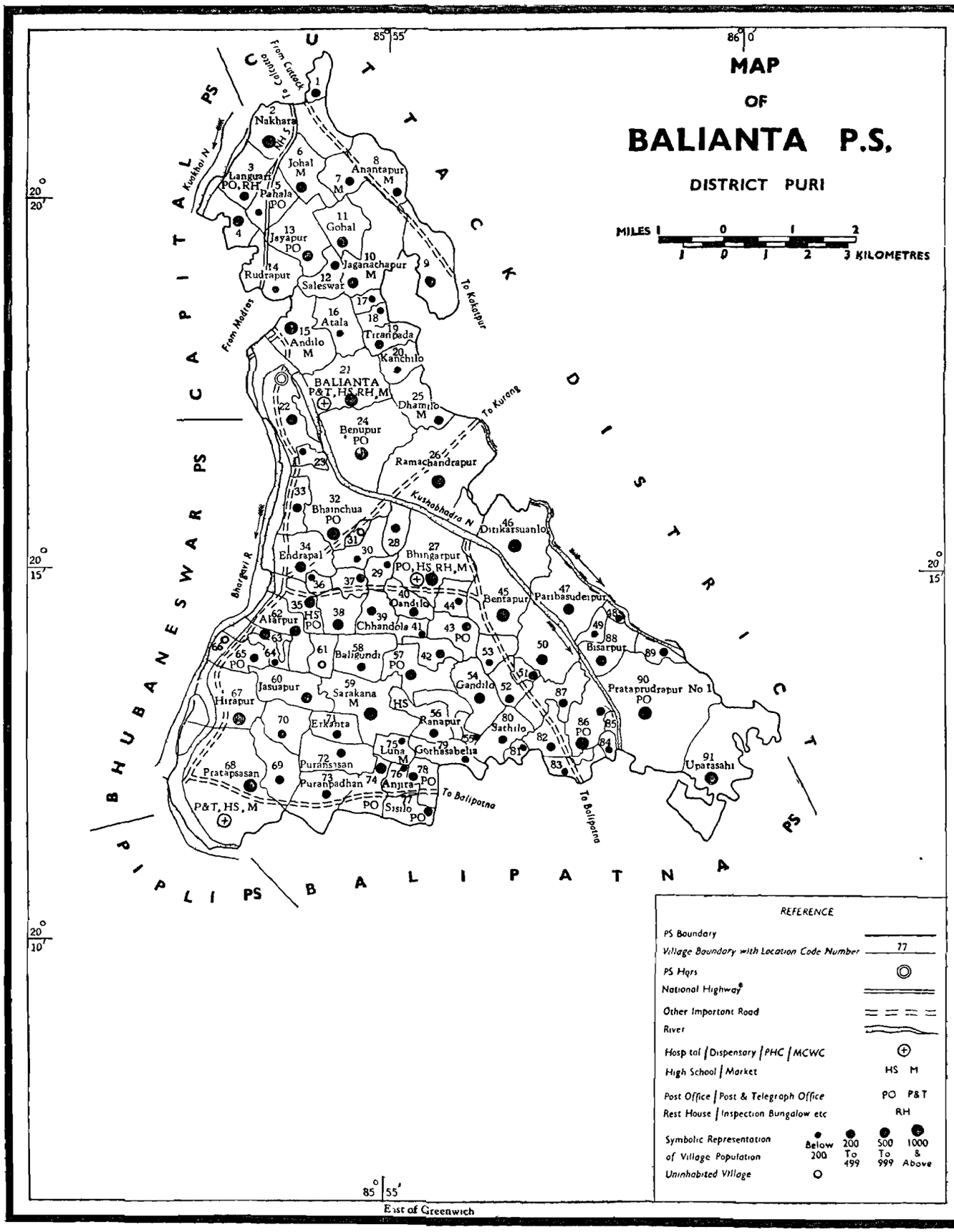
MAP
OF
BALIANTA P.S.
DISTRICT PURI
MILES 1 0 1 2
1 0 1 2 3 KILOMETRES
85° 55'
86° 0'
20° 20'
20° 15'
20° 10'
CUTTACK CAPITAL PS
BHUBANESWAR PS
PURI DISTRICT
PURI PS
BALIPATNA PS
From Cuttack
To Cuttack
Kuakhai N
Kushabhadra N
Bhargavi R
From Madras
To Kakatpur
To Kurang
To Balipatna
To Balipatna
Nakhara
Languari PO, RH
Pahala PO
Johal M
Anantapur M
Gohal
Jayapur PO
Jaganachapur M
Rudrapur
Saleswar
Atala
Andilo M
Tirianpada
Kanchilo
BALIANTA P&T, HS, RH, M
Dhamilo M
Benupur PO
Ramachandrapur
Bhainchua PO
Ehdrapal
Bhingarpur PO, HS, RH, M
Ditikarsuanlo
Bentapur
Paribasudeipur
Bisarpur
Prataprudrapur No 1 PO
Uparasahi
Andilo
Chhandola
Baligundi
Jasuapur
Sarakana M
Hirapur
Erkanta
Ranapur
Gandilo
Sathilo
Gorhasabeha
Luna M
Anjira PO
Sisilo PO
Purnasasan
Purapadhan
Pratapsasan
P&T, HS, M
Atarpur HS PO
PO
REFERENCE
PS Boundary
Village Boundary with Location Code Number 77
PS Hqrs
National Highway
Other Important Road
River
Hospital / Dispensary / PHC / MCWC
High School / Market HS M
Post Office / Post & Telegraph Office PO P&T
Rest House / Inspection Bungalow etc RH
Symbolic Representation of Village Population
Below 200
200 To 499
500 To 999
1000 & Above
Uninhabited Village
East of Greenwich

ALPHABETICAL LIST OF VILLAGES OF BALIANTA POLICE STATION

Sl. No.	Name of Village	L.C. No.
1	2	3
1	Alarpur ...	62
2	Anantapur ...	8
3	Andilo ...	15
4	Anjira ...	76
5	Anthuari ...	89
6	Aringola ...	29
7	Atala ...	16
8	Badachelipatna ...	85
9	Baindola ...	18
10	Balabhadrapur ...	51
11	Balianta ...	21
12	Baligundi ...	58
13	Banguari ...	3
14	Bentapur ...	45
15	Benupur ...	24
16	Bhainchua ...	32
17	Bhayalo ...	83
18	Bhelurihat ...	33
19	Bhimpur ...	7
20	Bhingarpur ...	27
21	Bhubanpur ...	22
22	Bisarpur ...	88
23	Brahmansuanlo ...	57
24	Brahmansadangi ...	43
25	Budhalo ..	30
26	Budhipada ...	74
27	Chhandola ...	39
28	Chheliamala ...	31
29	Dandilo ...	40
30	Dedhalo	44
31	Dhabalahara ...	23
32	Dhamilo ...	25
33	Diandhoti ...	41
34	Ditikarsuanlo ...	46
35	Endrapal ...	34
36	Erkanta ...	71
37	Gadasrirampur ...	65
38	Gandilo ...	54
39	Gohal ...	11
40	Gotalbindha ...	37
41	Gotalgram ...	38
42	Gothasabelia ...	79
43	Haridaspur ...	4
44	Hatajasuapur ...	66
45	Hirapur ...	67
46	Jaganathapur ...	10
47	Jaganathapur ...	87
48	Janmejayapur ...	1
49	Jasuapur ...	60
50	Jayapur ...	13
51	Jayarisasan ...	9
52	Johal ...	6
53	Kaijanga ...	78
54	Kajipur ...	55
55	Kakarudrapurmelak ...	81
56	Kakarudrapur ...	86
57	Kanchilo ...	20
58	Kantibarahi ...	49
59	Khamangasasan ...	82
60	Kotakana ...	17
61	Lenkudi ...	61
62	Luna ...	75
63	Nagapursasan ...	69
64	Nakhara ...	2
65	Olarbindha ...	48
66	Pahala ...	5
67	Panchola ...	53
68	Pariapatapur ...	50
69	Paribasudeipur ...	47
70	Pratapsasan ...	68
71	Praprudrapur No. 1 ...	90
72	Puranpadhan ...	73
73	Puransasan ..	72
74	Raigurubasudeipur ..	70
75	Ramachandrapur ...	26
76	Ranapur ...	56
77	Rayadapada ...	52
78	Rayatsrirampur ...	64
79	Rudrapur ...	14
80	Sadasimula ...	84
81	Saleswar ...	12
82	Sarakana ...	59
83	Sathilo ...	80
84	Satyabhamapur ...	35
85	Sisilo ...	77
86	Subhalo ...	28
87	Sudhasadangi ...	42
88	Tandilo ...	36
89	Tiranpada ...	19
90	Umadeibrahmapur ...	63
91	Uparasahi ...	91

PRIMARY CENSUS ABSTRACT

OF

BALIANTA POLICE STATION

URBAN BLOCK/VILLAGEWISE PRIMARY CENSUS ABSTRACT

Police Station—BALIANTA Tahsil—BHUBANESWAR

Location Code Number	Name of Village/Town/ Ward/Urban Block	Area of Village in acres and of Town/ Ward in Sq. Kms.	Occupied Residential Houses	No. of House-holds	Total Population (including Institutional and Houseless Population)			Scheduled Castes		Scheduled Tribes		Literate and Educated persons		Total Workers (I—IX)	
					P	M	F	M	F	M	F	M	F	M	F
1	2	3	4	5	6	7	8	9	10	11	12	13	14	15	16
20	**Balianta P. S.**	**126·91**	**8,970**	**10,130**	**55,587**	**27,689**	**27,898**	**7,460**	**7,423**	**25**	**24**	**12,954**	**5,291**	**14,789**	**2,199**
	VILLAGES														
1	Janmejayapur	130	43	60	328	169	159	54	44	...	...	50	29	82	4
2	Nakhara	616	169	220	1,108	569	539	112	114	...	...	316	133	277	24
3	Banguari	339	83	93	499	265	234	3	5	...	...	133	38	112	1
4	Haridaspur	279	132	149	852	440	412	221	200	...	...	153	53	231	20
5	Pahala	289	30	33	177	96	81	12	12	...	...	48	33	37	1
6	Johal	340	92	111	607	302	305	75	72	2	...	145	51	159	17
7	Bhimpur	224	56	61	281	145	136	60	50	19	19	50	8	79	16
8	Anantapur	355	43	55	328	163	165	27	28	1	...	75	48	80	1
9	Jayarisasan	544	171	172	952	467	485	101	83	...	...	247	95	210	34
10	Jaganathapur	647	141	158	801	395	406	187	189	...	...	185	63	245	101
11	Gohal	302	75	79	538	260	278	144	163	...	...	108	50	153	8
12	Saleswar	200	46	58	312	149	163	46	52	...	...	89	49	71	5
13	Jayapur	450	128	142	806	402	404	184	165	...	...	188	114	206	6
14	Rudrapur	397	14	16	103	57	46	...	...	...	...	18	5	31	...
15	Andilo	494	210	222	1,191	614	577	148	146	...	...	235	70	324	58
16	Atala	294	19	24	144	76	68	26	19	...	...	35	13	45	1
17	Kotakana	80	25	25	158	79	79	36	32	...	...	42	12	44	3
18	Baindola	100	9	10	69	40	29	40	29	...	...	22	3	20	.
19	Tiranpada	187	36	42	243	124	119	71	72	...	...	56	19	66	9
20	Kanchilo	186	35	35	165	84	81	84	81	...	...	47	2	52	2
21	Balianta	675	391	404	2,221	1,065	1,156	354	338	...	...	451	248	515	91
22	Bhubanpur	749	78	88	547	297	250	42	38	...	...	173	54	129	...
23	Dhabalahara	92	30	30	174	78	96	...	...	2	5	39	6	48	..
24	Benupur	950	428	463	2,603	1,245	1,358	328	335	...	...	524	273	698	134
25	Dhamilo	310	75	75	381	167	214	78	90	...	...	85	67	79	17
26	Ramachandrapur	1,204	204	223	1,312	552	660	154	136	...	...	274	139	341	89
27	Dhingarpur	917	508	583	3,189	1,555	1,634	247	256	...	...	860	429	774	71
28	Subhalo	155	32	32	222	115	107	14	12	...	...	62	10	70	6
29	Ariugola	123	9	9	58	26	32	9	5	...	...	18	4	15	...
30	Budhalo	204	24	24	136	61	75	15	16	...	...	43	7	38	9

Contd.

L.C. No.	Workers																					
	I		II		III		IV		V				VI		VII		VIII		IX		X	
	Cultivators		Agricultural Labourers		Livestock, Forestry, Fishing, Hunting and Plantations, Orchards and Allied activities		Mining and Quarrying		Manufacturing, Processing, Servicing and Repairs				Construction		Trade and Commerce		Transport, Storage and Communications		Other Services		Non-workers	
									(a) Household Industry		(b) Other than Household Industry											
	M	F	M	F	M	F	M	F	M	F	M	F	M	F	M	F	M	F	M	F	M	F
1	17	18	19	20	21	22	23	24	25	26	27	28	29	30	31	32	33	34	35	36	37	38
20	**5,910**	**222**	**4,323**	**1,599**	**315**	**9**	**9**	**...**	**1,072**	**199**	**439**	**31**	**70**	**1**	**1,004**	**37**	**194**	**...**	**1,453**	**101**	**12,900**	**25,699**
1	31	...	31	3	...	...	...	...	9	...	...	...	...	...	6	1	1	...	4	...	87	155
2	106	...	73	16	1	...	...	...	8	...	15	7	5	...	32	...	4	...	33	1	292	515
3	31	1	42	...	12	...	...	...	2	...	1	...	...	...	6	...	1	...	17	...	153	233
4	38	...	128	18	4	...	...	...	1	1	8	...	1	...	16	...	8	...	27	1	209	392
5	22	...	3	...	1	...	...	...	1	...	...	...	...	...	3	...	4	...	3	1	59	80
6	82	1	59	15	1	...	...	...	...	...	5	...	...	...	3	1	3	...	6	...	143	288
7	22	...	43	16	4	...	...	...	...	...	2	...	2	...	1	...	2	...	6	...	66	120
8	42	...	20	...	2	...	...	...	2	...	9	...	...	...	...	...	2	...	10	1	83	164
9	131	...	23	21	3	...	...	...	9	13	3	...	...	...	13	...	1	...	27	...	257	451
10	83	9	77	63	9	...	2	...	35	26	20	...	...	...	9	...	1	...	9	3	150	305
11	36	...	90	8	...	...	1	...	...	...	4	...	...	...	2	...	3	...	17	...	107	270
12	33	...	28	4	...	...	...	...	...	...	4	...	...	...	1	...	...	...	5	1	78	158
13	93	...	64	2	...	...	...	...	2	...	4	...	3	...	4	...	17	...	19	4	196	398
14	22	...	4	...	1	...	...	...	...	...	2	...	...	...	...	...	1	...	1	...	26	46
15	48	...	91	41	43	...	...	...	3	1	17	...	1	...	68	15	8	...	45	1	290	519
16	11	...	29	1	...	...	...	...	...	...	2	...	...	...	1	...	...	...	2	...	31	67
17	27	1	16	2	...	...	...	...	...	...	...	...	...	...	...	...	...	...	1	...	35	76
18	9	...	9	...	...	...	...	...	...	...	...	...	...	...	...	...	1	...	1	...	20	29
19	34	1	29	8	1	...	...	...	...	...	...	...	1	...	1	...	...	...	...	...	58	110
20	36	...	13	2	...	...	...	...	...	...	...	...	...	...	1	...	...	...	2	...	32	79
21	172	3	162	76	10	1	1	...	2	4	24	5	9	...	48	1	21	...	66	1	552	1,065
22	34	...	23	...	9	...	...	...	6	...	3	...	...	...	25	...	4	...	25	...	168	250
23	44	...	...	...	...	...	...	...	...	...	1	...	...	...	1	...	1	...	1	...	30	96
24	306	2	259	129	10	...	1	...	29	...	9	...	9	...	15	...	18	...	42	3	547	1,224
25	22	1	46	16	...	...	...	...	...	...	1	...	...	...	...	...	1	...	9	...	88	197
26	164	8	97	70	4	1	...	...	1	1	4	...	3	1	27	...	1	...	40	8	311	571
27	297	9	218	10	23	...	...	...	44	38	24	2	9	...	38	2	17	...	104	10	781	1,563
28	34	...	27	6	3	...	1	...	1	...	...	...	...	...	...	...	...	...	4	...	45	101
29	13	...	1	...	...	...	...	...	...	...	...	...	...	...	...	...	...	...	1	...	11	32
30	25	1	8	8	1	...	...	...	1	...	2	...	...	...	1	...	...	...	...	...	23	69

URBAN BLOCK/VILLAGEWISE PRIMARY CENSUS ABSTRACT

Police Station—BALIANTA

Tahsil—BHUBANESWAR

Location Code Number	Name of Village/Town/ Ward/Urban Block	Area of Village in acres and of Town/ Ward in Sq. Kms.	Occupied Residential Houses	No. of House-holds	Total Population (including Institutional and Houseless Population)			Scheduled Castes		Scheduled Tribes		Literate and Educated persons		Total Workers (I—IX)	
					P	M	F	M	F	M	F	M	F	M	F
1	2	3	4	5	6	7	8	9	10	11	12	13	14	15	16
31	Chheliamala	56				Uninhabited									
32	Bhainchua	582	411	458	2,411	1,228	1,183	70	68	...	...	576	166	708	24
33	Beelurihat	312	91	95	439	208	231	36	55	...	...	104	21	113	2
34	Endrapal	442	105	120	585	290	295	91	82	...	...	89	37	162	...
35	Satyabhamapur	287	73	96	509	252	257	119	132	...	...	115	56	138	8
36	Tandilo	71	5	8	45	21	24	...	...	...	...	9	3	13	2
37	Gotalbindha	141	55	78	431	210	221	25	21	...	...	127	38	108	5
38	Gotalgram	246	88	108	648	316	332	114	125	...	...	168	84	186	49
39	Chhandola	223	40	46	265	141	124	32	30	...	...	48	11	84	5
40	Dandilo	165	60	63	346	161	185	18	13	...	...	88	36	89	12
41	Diandhioti	117	25	28	172	90	82	32	33	...	...	33	14	52	10
42	Sudhasadangi	169	53	55	341	168	173	31	32	...	...	109	55	99	...
43	Brahmasadangi	230	62	63	318	156	162	77	78	...	...	72	35	85	52
44	Dedhalo	163	22	26	163	77	86	22	23	...	...	42	18	39	5
45	Bentapur	683	226	272	1,514	744	770	237	223	...	...	344	154	356	101
46	Ditikarsuanlo	628	196	222	1,120	540	580	273	291	...	...	193	91	281	63
47	Paribasudeipur	548	68	88	550	281	269	136	123	...	...	130	37	137	60
48	Olarbindha	45	17	17	82	36	46	4	8	...	...	29	11	17	2
49	Kanjibarahi	111	15	16	98	42	56	24	32	..	...	29	12	17	9
50	Pariapatapur	498	111	121	645	300	345	79	92	...	...	160	105	137	50
51	Balabhadrapur	71	41	47	252	127	125	80	77	...	...	57	25	73	22
52	Ra7adapada	171	64	67	371	174	197	64	78	...	...	70	24	103	30
53	Panchola	180	28	35	199	100	99	47	48	...	...	49	12	55	22
54	Gandilo	362	107	114	529	265	264	116	121	...	...	114	26	171	62
55	Kajipur	48	4	5	39	18	21	...	...	...	...	10	2	10	...
56	Ranapur	254	64	72	417	207	210	51	46	...	...	114	56	111	25
57	Brahmansuanlo	362	81	93	540	286	254	100	84	...	...	146	49	158	34
58	Baligundi	347	54	59	302	153	149	75	66	...	...	65	43	86	...
59	Sarakana	826	273	322	1,681	823	885	278	311	...	...	438	190	448	38
60	Jasuapur	380	99	123	604	305	299	93	101	...	...	62	19	184	70

Contd.

L.C. No.	Workers																					
	I		II		III		IV		V				VI		VII		VIII		IX		X	
	Cultivators		Agricultural Labourers		Livestock, Forestry, Fishing, Hunting and Plantations, Orchards and Allied activities		Mining and Quarrying		Manufacturing, Processing, Servicing and Repairs				Construction		Trade and Commerce		Transport, Storage and Communications		Other Services		Non-workers	
									(a) Household Industry		(b) Other than Household Industry											
	M	F	M	F	M	F	M	F	M	F	M	F	M	F	M	F	M	F	M	F	M	F
1	17	18	19	20	21	22	23	24	25	26	27	28	29	30	31	32	33	34	35	36	37	38
31									Uninhabited													
32	171	1	114	14	9	1	...	...	225	3	79	1	2	...	65	2	2	...	41	2	520	1,159
33	16	...	75	1	5	...	...	...	6	...	4	...	...	...	6	1	...	...	1	...	95	229
34	58	...	82	...	3	...	...	...	5	...	...	...	...	...	3	...	3	...	8	...	128	295
35	59	3	22	4	13	...	...	...	2	...	1	...	1	...	4	...	11	...	25	1	114	249
36	11	2	...	...	...	...	...	...	...	...	...	...	...	...	...	...	1	...	1	...	8	22
37	57	...	35	1	...	...	...	...	5	2	...	1	1	...	1	1	...	...	9	...	102	216
38	66	...	96	49	2	...	...	...	...	...	2	...	...	...	1	...	1	...	18	...	130	283
39	57	...	18	5	2	...	...	...	1	...	...	...	...	...	2	...	...	...	4	...	57	119
40	54	1	9	...	...	1	...	...	8	5	1	...	2	...	8	3	...	...	7	2	72	173
41	31	...	19	10	...	...	...	...	...	...	...	...	...	...	...	...	...	...	2	...	38	72
42	62	...	10	...	...	...	...	...	3	...	...	...	1	...	...	...	...	...	23	...	69	173
43	25	...	28	30	1	...	...	...	20	20	...	...	1	...	5	...	...	...	5	2	71	110
44	33	2	1	2	...	...	...	...	...	...	...	...	...	...	1	...	...	...	4	1	38	81
45	219	91	14	4	6	1	...	...	41	1	13	3	...	...	32	1	2	...	29	...	388	669
46	52	...	158	53	2	...	...	...	24	10	5	...	5	...	5	...	1	...	29	...	259	517
47	54	1	64	58	2	...	...	...	5	...	...	...	...	...	3	...	...	...	9	1	144	209
48	12	...	2	2	...	...	..	...	...	...	2	...	1	...	...	..	...	...	...	...	19	44
49	8	3	4	6	1	...	...	...	...	...	1	...	...	...	...	...	...	...	3	...	25	47
50	52	15	56	35	1	...	...	...	...	...	3	...	...	...	2	...	1	...	22	...	163	295
51	21	...	28	4	...	...	...	...	19	18	...	...	...	...	1	...	...	...	4	...	54	103
52	57	...	16	21	10	...	...	...	4	9	2	...	...	...	4	...	...	...	10	...	71	167
53	27	...	26	22	...	...	...	...	...	...	...	...	...	...	...	...	...	...	2	...	45	77
54	81	...	75	49	5	...	1	...	...	12	...	...	1	...	...	...	4	...	4	1	94	202
55	9	...	...	...	...	...	...	...	...	...	...	...	...	...	1	...	...	...	...	...	8	21
56	63	3	21	18	6	3	...	...	2	...	1	...	...	...	4	...	2	...	12	1	96	185
57	79	1	47	29	3	...	...	...	2	2	4	...	...	...	3	1	2	...	18	1	128	220
58	35	...	44	...	...	...	...	...	...	...	...	...	...	...	1	...	...	...	6	...	67	149
59	166	5	188	28	6	...	...	...	20	2	5	...	2	...	14	...	4	...	43	3	375	820
60	92	6	67	54	1	...	...	...	9	9	...	...	...	...	1	...	1	...	13	1	121	229

URBAN BLOCK/VILLAGEWISE PRIMARY CENSUS ABSTRACT

Police Station--BALIANTA — Tahsil—BHUBANESWAR

Location Code Number	Name of Village/Town/ Ward/Urban Block	Area of Village in acres and of Town/ Ward in Sq. Kms.	Occupied Residential Houses	No. of House-holds	Total Population (including Institutional and Houseless Population)			Scheduled Castes		Scheduled Tribes		Literate and Educated persons		Total Workers (I—IX)	
					P	M	F	M	F	M	F	M	F	M	F
1	2	3	4	5	6	7	8	9	10	11	12	13	14	15	16
61	Lenkudi	163				Uninhabited									
62	Alarpur	352	84	93	532	269	263	154	167	...	...	97	49	130	50
63	Umadeibrahmapur	131	84	92	502	236	266	56	57	...	...	116	56	125	14
64	Rayatsrirampur	97	22	33	184	89	95	29	24	...	...	35	17	43	6
65	Gadasrirampur	421	52	60	295	134	161	5	9	...	...	78	56	68	2
66	Hatajasuapur	124				Uninhabited									
67	Hirapur	615	178	207	1,048	518	530	122	145	...	...	237	88	290	45
68	Pratapsasan	1,626	1,097	1,188	6,476	3,311	3,165	480	487	...	...	1,816	639	1,784	144
69	Nagapursasan	334	77	85	481	232	249	71	80	...	...	98	47	130	7
70	Raigurubasudeipur	281	49	51	274	132	142	50	54	...	...	59	33	88	25
71	Erkanta	242	34	44	219	106	113	74	81	...	...	8	...	77	58
72	Puransasan	361	37	44	307	173	134	107	78	...	...	61	13	94	45
73	Puranpadhan	426	36	42	279	132	147	6	4	...	...	48	21	71	5
74	Budhipada	261	130	158	863	440	423	10	8	...	...	173	49	230	...
75	Luna	151	25	30	169	86	83	39	41	...	...	41	7	39	18
76	Anjira	122	12	14	108	47	61	22	28	...	...	26	10	26	9
77	Sisilo	210	71	86	409	211	198	79	66	...	...	114	68	117	2
78	Kaijanga	179	56	71	410	199	211	53	45	...	...	113	54	88	15
79	Gothasabelia	246	4	4	20	12	8	5	4	...	...	8	4	7	1
80	Sathilo	304	63	74	385	202	183	91	74	...	...	77	24	112	32
81	Kakarudrapurmelak	59	21	26	166	76	90	30	33	...	...	29	8	52	...
82	Khamangsasan	71	59	72	459	242	217	55	51	...	...	134	52	142	2
83	Bhayalo	154	3	3	14	5	9	...	...	...	...	4	2	4	...
84	Sadasimula	59	4	4	34	16	18	...	...	...	...	14	4	12	...
85	Badachelipatna	29	51	51	247	135	112	...	...	...	...	50	6	73	16
86	Kakarudrapur	319	221	243	1,328	658	670	58	56	...	...	239	97	370	3
87	Jaganathpur	360	63	79	490	250	240	58	58	...	...	142	58	131	15
88	Bisarpur	309	61	107	621	295	326	130	136	...	...	145	66	142	43
89	Anthuari	151	44	47	239	125	114	50	47	...	...	43	23	60	1
90	Prataprudrapur	1,485	260	285	1,596	824	772	188	183	...	...	329	143	459	88
91	Uparasahi	1,072	198	224	1,311	658	653	242	232	...	...	259	92	374	63

Contd.

L. C. No.	Workers																					
	I Cultivators		II Agricultural Labourers		III Livestock, Forestry, Fishing, Hunting and Plantations, Orchards and Allied activities		IV Mining and Quarrying		V Manufacturing, Processing, Servicing and Repairs				VI Construction		VII Trade and Commerce		VIII Transport, Storage and Communications		IX Other Services		X Non-workers	
									(a) Household Industry		(b) Other than Household Industry											
	M	F	M	F	M	F	M	F	M	F	M	F	M	F	M	F	M	F	M	F	M	F
1	17	18	19	20	21	22	23	24	25	26	27	28	29	30	31	32	33	34	35	36	37	38
61									Uninhabited													
62	32	...	74	38	1	...	...	...	14	...	2	5	1	...	...	...	...	...	6	7	139	213
63	34	...	28	9	...	...	...	...	2	...	...	1	1	...	36	2	...	...	24	2	111	252
64	15	..	19	3	...	...	...	...	1	1	...	...	...	...	3	...	...	...	5	2	46	89
65	30	...	4	...	...	...	...	...	1	1	1	...	...	...	4	...	...	...	28	1	66	159
66									Uninhabited													
67	100	8	89	34	8	1	...	...	10	2	8	...	...	...	38	...	9	...	28	...	228	485
68	257	1	347	94	56	...	1	...	302	3	100	6	7	...	387	4	20	...	307	36	1,527	3,021
69	58	2	44	5	1	...	...	...	2	..	...	...	...	...	1	..	...	...	24	...	102	242
70	28	...	46	24	...	...	...	...	2	...	...	...	...	...	1	1	...	...	11	...	44	117
71	14	...	61	58	...	...	...	...	...	...	...	...	...	...	...	...	...	...	2	...	29	55
72	53	2	24	43	1	...	...	...	...	...	2	...	...	...	...	...	...	...	14	...	79	89
73	54	2	4	3	3	...	...	...	4	...	...	...	...	...	...	...	...	...	6	...	61	142
74	222	...	...	...	...	...	...	...	...	...	...	...	...	...	3	...	...	...	5	...	210	423
75	13	...	19	18	...	...	...	...	...	...	...	...	...	...	...	...	...	...	7	...	47	65
76	21	4	3	5	...	...	...	...	...	...	...	...	...	...	1	...	...	...	1	...	21	52
77	62	...	36	2	...	...	1	...	1	...	3	...	1	...	2	...	1	...	10	...	94	196
78	38	1	21	14	5	...	...	...	4	...	...	...	...	...	6	...	2	...	12	...	111	196
79	3	...	4	1	...	...	...	...	...	...	...	...	...	...	...	...	...	...	...	...	5	7
80	76	...	24	32	1	...	...	...	...	...	...	...	...	...	...	...	2	...	9	...	90	151
81	31	...	2	...	...	...	...	...	18	...	...	...	...	...	1	...	...	...	...	...	24	90
82	97	...	29	...	1	...	...	...	8	2	1	...	...	...	1	...	...	...	5	...	100	215
83	4	...	...	...	...	...	...	...	...	...	...	...	..	...	...	...	...	...	...	...	1	9
84	10	...	2	...	...	...	...	...	...	...	...	...	...	...	...	...	...	...	...	...	4	18
85	5	...	9	4	...	...	...	...	36	11	14	...	...	...	8	1	...	...	1	...	62	96
86	245	...	17	1	2	...	...	...	46	1	22	...	...	...	19	...	3	...	16	1	288	667
87	81	...	36	15	1	...	...	...	3	...	...	...	...	...	1	...	...	...	9	...	119	225
88	69	6	62	37	...	...	...	...	...	...	1	...	...	...	...	...	2	...	8	...	153	283
89	1	...	23	...	7	...	...	...	26	1	...	...	...	...	...	...	...	...	3	...	65	113
90	263	23	157	64	...	...	...	...	23	...	..	...	...	...	1	...	...	...	15	1	365	684
91	219	2	110	61	8	...	...	...	12	...	5	...	...	...	2	...	...	...	18	...	284	590

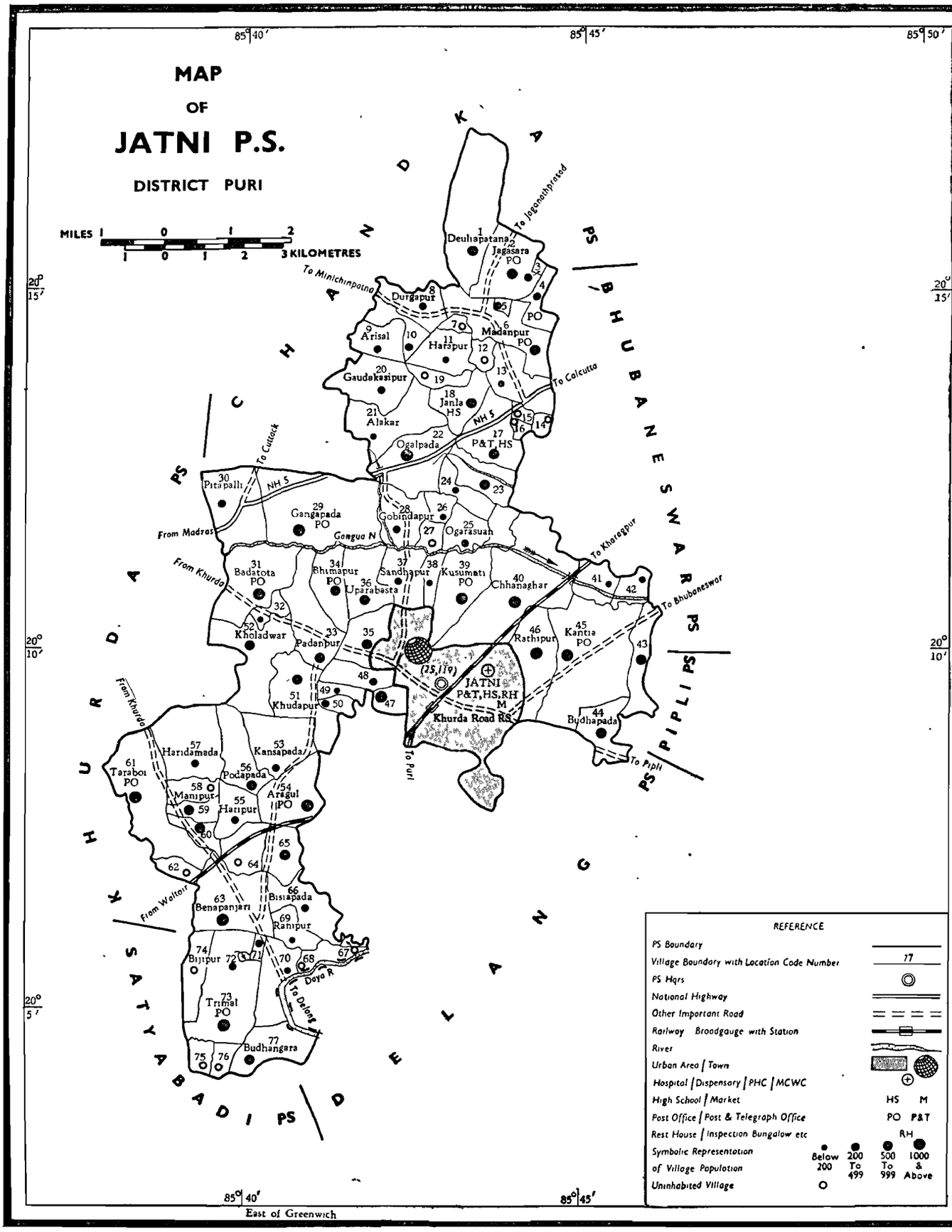
MAP
OF
JATNI P.S.
DISTRICT PURI
MILES 1 0 1 2
1 0 1 2 3 KILOMETRES
85°40′
85°45′
85°50′
20°15′
20°10′
20°5′
To Jagannathprasad
To Minichinpatna
To Calcutta
To Cuttack
From Madras
From Khurda
To Kharagpur
To Bhubaneswar
From Khurda
From Waltair
To Puri
To Pipli
To Delang
Doya R
Gangua N
NH 5
Deulhapatana
Jagasara PO
Durgapur
Madanpur PO
Arisal
Harspur
Gaudakasipur
Janla HS
Alakar
Ogalpada
P&T HS
Pitapalli
Gangapada PO
Gobindapur
Ogarasuah
Badatota PO
Bhimapur PO
Uparabasta
Sandhapur
Kusumati PO
Chhanaghar
Kholadwar
Padanpur
Rathipur
Kantia PO
(75,119)
JATNI
P&T,HS,RH
M
Khurda Road RS
Khudapur
Budhapada
Haridamada
Kansapada
Tarabol PO
Podapada
Manipur
Hanipur
Aragul PO
Benapanjari
Bisiapada
Ranipur
Bijipur
Trimal PO
Budhangara
PS BHUBANESWAR
PS PIPLI
PS KHANDAKA
PS CHAUDWAR
PS KHURDA
PS SATYABADI
DELANG
REFERENCE
PS Boundary
Village Boundary with Location Code Number 77
PS Hqrs
National Highway
Other Important Road
Railway Broadgauge with Station
River
Urban Area / Town
Hospital / Dispensary / PHC / MCWC
High School / Market HS M
Post Office / Post & Telegraph Office PO P&T
Rest House / Inspection Bungalow etc RH
Symbolic Representation of Village Population Below 200 200 To 499 500 To 999 1000 & Above
Uninhabited Village
East of Greenwich

ALPHABETICAL LIST OF VILLAGES OF JATNI POLICE STATION

Sl. No.	Name of Village		L. C. No.
1	2		3
1	Alakar	...	21
2	Ambaata	...	68
3	Aragul	...	54
4	Arisal	...	9
5	Baabaja	...	59
6	Bachharapatana	...	47
7	Badanuagan	...	35
8	Badaraghunathpur	...	13
9	Badatota	...	31
10	Bairang	...	42
11	Belapada	...	32
12	Benapanjari	...	63
13	Beruan	...	41
14	Bhimapur	...	34
15	Bijipur	...	74
16	Bisiapada	...	66
17	Buchapada	...	44
18	Budhangara	...	77
19	Chaitanyaprasad	...	7
20	Chandiheta	...	19
21	Chhanaghar	...	40
22	Chhelada	...	26
23	Dakshinamundamuhan	...	23
24	Deulabasta	...	65
25	Deuliapatana	...	1
26	Durgapur	...	8
27	Gadajagasara	...	12
28	Gangapada	...	29
29	Gaudakasipur	...	20
30	Gobindapur	...	28
31	Godadharmasagar	...	48
32	Gopalpur	...	24
33	Gopiballavapur	..	75
34	Gopinathpur	...	38
35	Harapur	...	11
36	Harekrushnapur	...	10
37	Haridamada	...	57
38	Haripur	..	55
39	Jagannathpurpatana	...	50
40	Jagasara	...	2
41	Jagasarapatana	...	5
42	Jaguleipadar	...	27
43	Janla	..	18
44	Kaimatia	...	4
45	Kaimatiapatana	...	3.
46	Kansapada	...	53
47	Kantia	...	45
48	Khcladwar	...	52
49	Khudapur	...	51
50	Koranga	...	60
51	Kumbarkhatia	..	49
52	Kusumati	...	39
53	Madanpur	...	6
54	Mangarajapur	..	64
55	Manipur	...	58
56	Niranjanpur	...	43
57	Ogalpada	...	22
58	Ogarasuan	...	25
59	Padanpur	...	33
60	Pandiabili	...	70
61	Paschimadwarapatana	...	72
62	Patasahanipur	...	14
63	Pitapalli	...	30
64	Podapada	...	56
65	Purusottampur	...	76
66	Raepurpatana	...	71
67	Ranipur	...	69
68	Rathipur	...	46
69	Samapur	...	62
70	Sandhapur	...	37
71	Santarapur	...	15
72	Sathuakeragopalpur	...	16
73	Seulakhala	...	67
74	Taraboi	...	61
75	Trimal	...	73
76	Uparabasta	...	36
77	Uttarmundamuhan		17

N.B.—Villages bearing code nos 35, 47 and 48 have been included in Jatni Urban Agglomeration.

PRIMARY CENSUS ABSTRACT

OF

JATNI POLICE STATION

URBAN BLOCK/VILLAGEWISE PRIMARY CENSUS ABSTRACT

Police Station—JATNI Tahsil—BHUBANESWAR

Location Code Number	Name of Village/Town/ Ward/Urban Block		Area of Village in acres and of Town/ Ward in Sq. Kms.	Occupied Residential Houses	No. of House-holds	Total Population (including Institutional and Houseless Population)			Scheduled Castes		Scheduled Tribes		Literate and Educated persons		Total Workers (I—IX)	
						P	M	F	M	F	M	F	M	F	M	F
1	2		3	4	5	6	7	8	9	10	11	12	13	14	15	16
17	**Jatni P.S.**	**T**	**132·09**	**11,221**	**12,538**	**65,729**	**34,452**	**31,277**	**4,010**	**3,916**	**981**	**1,025**	**19,586**	**10,073**	**18,105**	**756**
		R	**116·27**	**5,517**	**6,392**	**35,835**	**18,122**	**17,713**	**2,414**	**2,388**	**949**	**1,006**	**8,925**	**3,891**	**9,959**	**292**
		U	**15·82**	**5,704**	**6,146**	**29,894**	**16,330**	**13,564**	**1,596**	**1,528**	**32**	**19**	**10,661**	**6,182**	**8,146**	**464**
	Jatni Urban Agglomeration		**15·82**	**5,704**	**6,146**	**29,894**	**16,330**	**13,564**	**1,596**	**1,528**	**32**	**19**	**10,661**	**6,182**	**8,146**	**464**
III	Jatni Town (Census)		12·95	4,977	5,317	25,119	13,802	11,317	1,255	1,177	30	18	9,344	5,318	6,911	386
	Ward—1 (Ramchandrapur)		2·14	283	300	1,453	780	673	170	165	10	6	444	220	402	17
	Block—1			124	140	704	384	320	13	16	...	...	245	128	192	13
	Block—2			159	160	749	396	353	157	149	10	6	199	92	210	4
	Ward—2 (Jatni Town Khasmahal)		1·04	611	740	3,821	2,131	1,690	112	87	3	2	1,518	885	1,056	42
	Block—3			105	105	580	331	249	25	4	3	2	277	190	179	2
	Block—4			113	113	585	351	234	..	...	...	...	280	131	200	3
	Block—5			103	106	523	282	241	...	...	...	...	206	114	153	...
	Block—6			78	91	527	300	227	26	28	...	...	220	137	127	7
	Block—7			75	113	612	344	268	...	...	..	...	230	131	140	4
	Block—8			137	212	994	523	471	61	55	...	...	305	182	257	26
	Ward—3 (Jatni Revenue Village)		1·54	986	1,053	4,810	2,612	2,198	190	192	10	8	1,911	1,212	1,144	80
	Block—9			142	142	577	301	276	15	18	1	...	200	132	170	7
	Block—10			161	161	746	416	330	138	135	...	...	277	151	218	21
	Block—11			125	135	608	329	279	21	24	1	...	245	143	144	6
	Block—12			105	157	607	335	272	9	3	...	...	186	107	153	4
	Block—13			111	115	584	313	271	...	...	..	...	244	134	128	9
	Block—14			123	123	571	331	240	6	11	7	8	268	121	86	20
	Block—15			93	94	492	266	226	...	...	1	..	235	177	110	5
	Block—16			126	126	625	321	304	1	1	...	...	256	247	135	8

Contd.

L.C. No.	Workers																					
	I		II		III		IV		V				VI		VII		VIII		IX		X	
	Cultivators		Agricultural Labourers		Livestock, Forestry, Fishing, Hunting and Plantations, Orchards and Allied activities		Mining and Quarrying		Manufacturing, Processing, Servicing and Repairs				Construction		Trade and Commerce		Transport, Storage and Communications		Other Services		Non-workers	
									(a) Household Industry		(b) Other than Household Industry											
	M	F	M	F	M	F	M	F	M	F	M	F	M	F	M	F	M	F	M	F	M	F
1	17	18	19	20	21	22	23	24	25	26	27	28	29	30	31	32	33	34	35	36	37	38
17	4,548	28	3,563	250	129	56	11	...	470	27	774	12	455	7	1,888	62	3,341	38	2,926	276	16,347	30,521
	4,179	20	3,161	160	112	54	7	...	292	18	255	2	253	...	438	6	435	1	827	31	8.163	17,421
	369	8	402	90	17	2	4	...	178	9	519	10	202	7	1,450	56	2,906	37	2,099	245	8,184	13,100
	369	8	402	90	17	2	4	...	178	9	519	10	202	7	1,450	56	2,906	37	2,099	245	8,184	13,100
III	151	8	182	72	6	1	1	...	145	3	455	8	144	7	1,347	51	2,609	33	1,871	203	6,891	10,931
1	19	...	80	...	...	...	...	...	7	...	84	2	3	...	68	1	43	...	98	14	378	656
	18	...	1	...	...	...	...	...	5	...	45	2	3	...	42	1	27	...	51	10	192	307
	1	...	79	...	...	...	...	...	2	...	39	...	...	...	26	...	16	...	47	4	186	349
2	24	1	15	4	2	...	...	...	46	...	166	2	2	...	302	13	234	4	265	18	1,075	1,648
	4	...	1	...	...	...	...	...	18	...	48	...	...	...	64	1	16	...	28	1	152	247
	3	...	...	...	1	...	...	...	14	...	20	...	...	...	62	2	25	...	75	1	151	231
	...	...	...	...	...	...	...	...	8	...	22	...	...	...	77	...	17	...	29	...	129	241
	2	...	...	...	...	...	...	...	2	...	33	1	...	...	42	...	24	...	24	6	173	220
	5	...	9	...	1	..	...	...	...	...	5	...	...	...	20	2	41	...	59	2	204	264
	10	1	5	4	...	...	...	...	4	...	38	1	2	...	37	8	111	4	50	8	266	445
3	5	...	4	...	...	...	...	...	11	2	40	2	31	6	74	...	550	9	429	61	1,468	2,118
	...	...	1	...	...	...	...	...	...	...	2	...	2	...	6	...	138	3	21	4	131	269
	...	...	...	...	...	...	...	...	8	1	17	...	25	6	34	...	87	2	47	12	198	309
	...	...	...	...	...	...	...	...	1	1	2	...	...	...	3	...	105	...	33	5	185	273
	...	...	...	...	...	...	...	...	1	...	8	1	...	...	8	...	70	1	66	2	182	268
		...	...	...	...	...	...	...	...	...	2	1	...	...	3	...	58	...	65	8	185	262
	5	...	3	...	...	...	...	...	1	...	9	...	...	...	9	...	...	3	59	17	245	220
	...	...	...	...	...	...	...	...	...	...	...	...	4	...	4	...	61	...	41	5	156	221
	...	...	...	...	...	...	...	...	...	...	...	...	...	...	7	...	31	...	97	8	186	296

URBAN BLOCK/VILLAGEWISE PRIMARY CENSUS ABSTRACT

Police Station—JATNI

Tahsil—BHUBANESWAR

Location Code Number	Name of Village/Town/ Ward/Urban Block	Area of Village in acres and of Town/ Ward in Sq. Kms.	Occupied Residential Houses	No. of House-holds	Total Population (including Institutional and Houseless Population)			Scheduled Castes		Scheduled Tribes		Literate and Educated persons		Total Workers (I—IX)	
					P	M	F	M	F	M	F	M	F	M	F
1	2	3	4	5	6	7	8	9	10	11	12	13	14	15	16
Ward—4 (Kudiary)		8·23	3,824	4,053	15,035	8,279	6,756	783	733	7	2	5,471	3,001	4,309	247
Block—17			103	103	479	257	222	14	19	...	...	182	109	146	11
Block—18			140	153	686	430	256	11	12	...	...	241	115	226	16
Block—19			127	127	595	327	268	27	19	...	...	212	96	190	5
Block—20			143	154	579	384	195	3	4	...	...	291	108	284	7
Block—21			104	113	536	274	262	...	...	...	...	197	119	154	7
Block—22			125	139	642	348	294	4	1	...	...	220	85	175	1
Block—23			105	110	566	309	257	23	26	...	..	192	98	180	9
Block—24			108	117	519	271	248	46	54	1	2	151	82	137	2
Block—25			138	138	636	334	302	53	43	1	...	242	19	159	3
Block—26			117	117	511	270	241	11	16	1	...	196	153	137	2
Block—27			120	120	619	315	304	3	3	...	...	265	229	137	...
Block—28			112	112	485	261	224	...	...	...	...	206	153	128	4
Block—29			148	166	591	373	218	1	...	2	...	251	78	239	11
Block—30			107	129	752	489	263	44	41	...	...	232	117	200	4
Block—31			94	94	575	291	284	...	...	...	...	181	110	142	13
Block—32			66	76	497	253	244	...	.	...	...	177	120	102	...
Block—33			94	104	613	328	285	125	103	...	...	174	86	161	66
Block—34			125	125	608	323	285	34	44	...	...	185	61	170	15
Block—35			141	142	534	291	243	66	62	...	...	189	100	159	6
Block—36			105	105	490	290	200	69	67	2	...	187	58	181	20
Block—37			136	136	585	305	280	34	32	...	...	221	138	158	8
Block—38			118	123	579	311	268	...	...	...	...	241	127	151	. .
Block—39			130	130	543	287	256	81	66	...	...	207	106	137	3
Block—40			124	124	634	335	299	105	98	...	...	234	162	143	26
Block—41			127	127	635	332	303	4	2	...	...	239	131	151	2
Block—42			140	140	546	291	255	25	21	...	...	158	69	162	6

Contd.

L.C. No.	Workers																					
	I Cultivators		II Agricultural Labourers		III Livestock, Forestry, Fishing, Hunting and Plantations, Orchards and Allied activities		IV Mining and Quarrying		V Manufacturing, Processing, Servicing and Repairs				VI Construction		VII Trade and Commerce		VIII Transport, Storage and Communications		IX Other Services		X Non-workers	
									(a) Household Industry		(b) Other than Household Industry											
	M	F	M	F	M	F	M	F	M	F	M	F	M	F	M	F	M	F	M	F	M	F
1	17	18	19	20	21	22	23	24	25	26	27	28	29	30	31	32	33	34	35	36	37	38
4	103	7	83	68	4	1	1	...	81	1	165	2	108	1	903	37	1,782	20	1,079	110	3,970	6,509
	...	...	...	...	1	1	...	...	6	...	9	...	1	...	61	...	30	...	38	10	111	211
	...	...	...	...	...	...	...	...	5	...	26	...	2	...	70	5	75	...	48	11	204	240
	...	...	...	...	...	...	...	...	21	...	3	...	...	...	118	...	41	4	7	1	137	263
	...	...	...	...	1	...	...	...	1	...	8	...	2	...	212	5	37	...	23	2	100	188
	...	...	...	...	...	...	1	...	4	...	10	...	...	...	39	2	62	...	38	5	120	255
	4	...	3	...	...	...	...	...	2	...	13	...	17	...	36	...	75	...	25	1	173	293
	...	...	...	...	...	...	...	...	15	...	9	...	8	...	73	2	43	1	32	6	129	248
	...	...	...	...	...	...	...	...	...	...	12	...	...	...	19	...	54	...	52	2	134	246
	...	...	...	...	...	...	...	...	...	...	1	...	7	...	1	...	79	...	71	3	175	299
	...	...	...	...	...	...	...	...	...	...	...	...	29	...	4	...	59	...	45	2	133	239
	...	...	...	...	...	...	...	...	1	...	...	...	3	...	...	...	61	...	72	...	178	304
	...	...	...	...	...	...	...	...	...	...	...	...	...	...	3	...	60	...	65	4	133	220
	3	3	...	4	...	...	...	...	17	...	17	...	2	...	103	...	63	1	34	3	134	207
	13	...	1	2	...	...	...	...	...	...	10	...	...	...	27	...	101	...	48	2	289	259
	25	2	4	...	1	...	...	...	...	...	5	...	4	...	27	10	47	...	29	1	149	271
	18	...	3	...	1	...	...	...	...	...	3	...	...	...	19	...	39	...	19	...	151	244
	13	...	63	62	...	...	...	...	1	1	7	...	...	...	17	1	47	1	13	1	167	219
	27	2	9	...	...	...	...	...	5	...	20	...	1	...	38	10	41	2	29	1	153	270
	...	...	...	...	...	...	...	...	2	...	...	...	12	...	7	...	94	...	44	6	132	237
	...	...	...	...	...	...	...	...	...	...	2	1	...	...	6	...	57	2	116	17	109	180
	...	...	...	...	...	...	...	...	1	...	5	...	4	1	3	2	118	5	27	...	147	272
	...	...	...	...	...	...	...	...	...	...	2	...	1	...	6	...	107	...	35	...	160	268
	...	...	...	...	...	...	...	...	...	...	...	...	...	...	...	...	98	2	39	1	150	253
	...	...	...	...	...	...	...	...	...	...	2	...	...	...	9	...	92	1	40	25	192	273
	...	...	...	...	...	...	...	...	...	...	...	1	2	...	4	...	109	...	36	1	181	301
	...	...	...	...	...	...	...	...	...	...	1	...	13	...	1	...	93	1	54	5	129	249

URBAN BLOCK/VILLAGEWISE PRIMARY CENSUS ABSTRACT

Police Station—JATNI

Tahsil—BHUBANESWAR

Location Code Number	Name of Village/Town/ Ward/Urban Block	Area of Village in acres and of Town/ Ward in Sq. Kms.	Occupied Residential Houses	No. of House-holds	Total Population (including Institutional and Houseless Population)			Scheduled Castes		Scheduled Tribes		Literate and Educated persons		Total Workers (I—IX)	
					P	M	F	M	F	M	F	M	F	M	F
1	2	3	4	5	6	7	8	9	10	11	12	13	14	15	16
	Ward—5 (Bikasnagar Area O.G.)	2·87	727	829	4,775	2,528	2,247	341	351	2	1	1,317	864	1,235	78
	Block—43 (Badnuagan)		77	97	535	269	266	...	...	...	...	150	101	143	5
	Block—44 (Bachhara Patna Part)		140	140	927	577	350	119	108	...	...	225	150	262	10
	Block—45 (Bachhara Patna Part)		126	126	707	362	345	23	19	2	1	251	207	156	6
	Block—46 (Bachhara Patna Part)		132	142	735	366	369	108	117	...	...	195	179	152	36
	Block—47 (Gadadharma Sagar)		21	34	250	132	118	...	...	...	...	82	33	71	...
	Black—48 (Harirajpur Part)		61	72	430	225	205	4	5	...	...	130	65	117	...
	Block—49 (Harirajpur Part)		112	143	783	389	394	87	102	...	...	151	63	218	20
	Block—50 (Harirajpur Part)		58	75	408	208	200	...	...	...	...	133	66	116	1
	VILLAGES														
1	Deuliapatana	1,127	161	180	878	429	449	29	36	139	134	197	67	225	18
2	Jagasara	606	99	99	544	283	261	37	29	96	92	127	63	145	...
3	Kaimatiapatana	24	61	88	443	222	221	19	25	...	...	95	36	127	...
4	Kaimatia	201	40	66	349	162	187	41	47	...	..	80	59	89	22
5	Jagasarapatana	44	42	42	264	138	126	7	4	...	...	88	33	80	...
6	Madanpur	726	84	130	744	388	356	31	27	75	76	233	128	168	39
7	Chaitanyaprasad	71				Uninhabited									
8	Durgapur	341	76	93	488	245	243	60	59	31	38	89	39	115	...
9	Arisal	291	38	45	299	139	160	5	8	...	...	95	52	70	...
10	Harekrusnapur	245	46	66	358	175	183	4	6	1	...	81	42	91	..
11	Harapur	385	21	34	175	87	88	...	...	...	...	45	16	50	...
12	Gadajagasara	104				Uninhabited									
13	Badaraghunathpur	482	15	19	151	79	72	17	22	...	...	45	21	41	...
14	Patasahanipur	69				Uninhabited									
15	Santarapur	51				Uninhabited									
16	Sathuakeragopalpur	50				Uninhabited									
17	Uttarmundamuhan	557	95	107	638	331	307	53	48	...	...	180	94	186	1
18	Janla	346	91	93	624	325	299	34	32	...	...	237	125	175	2
19	Chandiheta	147				Uninhabited									
20	Gaudakasipur	544	46	48	302	145	157	...	...	66	81	55	40	79	3

Contd.

L. C. No.	Workers																					
	I Cultivators		II Agricultural Labourers		III Livestock, Forestry, Fishing, Hunting and Plantations, Orchards and Allied activities		IV Mining and Quarrying		V Manufacturing, Processing, Servicing and Repairs				VI Construction		VII Trade and Commerce		VIII Transport, Storage and Communications		IX Other Services		X Non-workers	
									(a) Household Industry		(b) Other than Household Industry											
	M	F	M	F	M	F	M	F	M	F	M	F	M	F	M	F	M	F	M	F	M	F
1	17	18	19	20	21	22	23	24	25	26	27	28	29	30	31	32	33	34	35	36	37	38
5	218	...	220	18	11	1	3	...	33	6	64	2	58	...	103	5	297	4	228	42	1,293	2,169
	8	...	23	...	1	...	1	...	6	1	14	...	3	...	14	...	16	...	57	4	126	261
	28	...	33	...	...	...	...	...	3	3	6	1	30	...	15	4	127	2	20	...	315	340
	32	...	32	...	...	...	...	...	2	...	2	...	3	...	12	1	56	...	17	5	206	339
	..	...	...	...	...	...	...	...	3	2	21	...	3	...	10	...	40	2	75	32	214	333
	24	...	16	...	...	...	2	...	...	...	...	...	15	...	1	...	4	...	9	...	61	118
	31	...	26	...	...	...	...	...	13	...	11	...	...	...	13	...	9	...	14	...	108	205
	38	...	77	18	10	1	...	...	4	...	7	1	2	...	21	...	32	...	27	...	171	374
	57	...	13	...	...	...	...	...	2	...	3	...	2	...	17	...	13	...	9	1	92	199
1	61	...	128	16	1	...	...	...	1	1	5	...	2	...	12	...	2	...	13	1	204	431
2	22	...	76	...	...	...	...	...	...	...	4	...	...	...	2	...	5	...	36	...	138	261
3	79	...	32	...	..	...	...	...	6	...	1	...	...	...	3	...	...	...	6	...	95	221
4	50	2	8	16	1	...	...	...	2	...	20	2	...	...	1	...	...	...	7	2	73	165
5	71	...	...	...	...	...	...	...	...	...	2	...	...	...	1	...	1	...	5	...	58	126
6	18	...	100	38	...	...	.	...	...	...	2	...	2	...	5	...	5	...	36	1	220	317
7											Uninhabited											
8	38	...	58	...	1	...	...	...	...	...	1	...	2	...	2	...	2	...	11	...	130	243
9	38	...	26	...	...	...	...	...	...	...	...	...	...	...	1	...	...	...	5	...	69	160
10	64	...	16	...	...	...	...	...	...	...	1	...	4	...	3	...	...	...	3	...	84	183
11	27	...	16	...	...	...	...	...	...	...	2	...	...	...	...	...	...	...	5	...	37	88
12											Uninhabited											
13	11	...	26	...	...	...	...	...	...	...	...	...	...	...	...	...	...	...	4	...	38	72
14											Uninhabited											
15											Uninhabited											
16											Uninhabited											
17	77	1	59	...	...	...	...	...	8	...	8	...	1	...	3	...	4	...	26	...	145	306
18	58	...	78	...	...	...	...	...	1	...	4	...	...	...	1	...	2	...	31	2	150	297
19											Uninhabited											
20	24	...	39	3	...	...	...	...	5	...	3	...	...	...	2	...	1	...	5	...	66	154

URBAN BLOCK/VILLAGEWISE PRIMARY CENSUS ABSTRACT

Police Station—JATNI

Tahsil—BHUBANESWAR

Location Code Number	Name of Village/Town/ Ward/Urban Block	Area of Village in acres and of Town/ Ward in Sq. Kms.	Occupied Residential Houses	No. of House-holds	Total Population (including Institutional and Houseless Population)			Scheduled Castes		Scheduled Tribes		Literate and Educated persons		Total Workers (I—IX)	
					P	M	F	M	F	M	F	M	F	M	F
1	2	3	4	5	6	7	8	9	10	11	12	13	14	15	16
21	Alakar	627	34	34	196	99	97	...	...	27	38	68	32	54	19
22	Ogalpada	670	149	175	1,174	587	587	61	64	210	230	301	78	330	27
23	Dakshinamundamuhana	367	159	180	893	443	450	99	117	1	...	181	96	239	11
24	Gopalpur	220	27	27	154	84	70	35	31	...	...	40	14	41	...
25	Ogarasuan	272	57	71	371	182	189	36	35	...	...	109	59	114	2
26	Chhelada	128	18	22	116	66	50	...	...	...	...	45	19	32	...
27	Jaguleipadar	122				Uninhabited									
28	Gobindapur	411	42	49	334	179	155	3	3	...	...	124	71	103	...
29	Gangapada	1,363	164	191	1,009	526	483	95	86	...	...	271	135	305	1
30	Pitapalli	695	38	51	366	201	165	...	...	...	...	87	19	106	...
31	Badatota	767	229	261	1,418	712	706	107	124	22	27	383	168	403	4
32	Belapada	122	18	26	166	87	79	11	11	...	...	53	25	46	...
33	Padanpur	624	116	142	822	429	393	166	151	...	...	163	88	252	18
34	Bhimapur	391	83	94	531	277	254	72	63	...	...	113	46	152	...
35	Badanuagan	328			Included in Jatni urban agglomeration										
36	Uparabasta	477	114	143	856	422	434	38	32	...	...	240	105	217	...
37	Sandhapur	384	43	55	334	178	156	55	43	...	...	103	41	113	11
38	Gopinathpur	158	20	24	143	67	76	...	...	...	...	37	26	33	...
39	Kusumati	777	188	217	1,216	634	582	38	29	41	43	273	98	349	1
40	Chhanaghar	1,510	259	271	1,593	830	763	182	170	...	...	397	222	424	2
41	Beruan	244	22	29	166	84	82	...	..	...	...	43	17	45	..
42	Bairang	166	27	29	175	85	90	13	18	...	...	48	19	49	5
43	Niranjanpur	348	113	143	756	378	378	53	43	...	...	180	77	219	..
44	Budhapada	372	134	178	780	399	381	116	116	...	...	123	44	225	...
45	Kantia	1,523	221	296	1,487	751	736	74	69	...	...	349	158	390	7
46	Rathipur	579	246	270	1,493	750	743	108	92	...	...	399	227	445	11
47	Bachharapatana	156			Included in Jatni urban agglomeration										
48	Godadharmasagar	226			Included in Jatni urban agglomeration										
49	Kumbharkhatia	121	8	9	63	33	30	...	...	...	...	23	6	13	...
50	Jagannathpurpatana	76	45	55	295	138	157	10	9	...	...	90	55	81	...

Contd.

L. C. No.	Workers																			
	I Cultivators		II Agricultural Labourers		III Livestock, Forestry, Fishing, Hunting and Plantations, Orchards and Allied activities		IV Mining and Quarrying		V Manufacturing, Processing, Servicing and Repairs				VI Construction		VII Trade and Commerce		VIII Transport, Storage and Communications		IX Other Services		X Non-workers	
									(a) Household Industry		(b) Other than Household Industry											
	M	F	M	F	M	F	M	F	M	F	M	F	M	F	M	F	M	F	M	F	M	F
1	17	18	19	20	21	22	23	24	25	26	27	28	29	30	31	32	33	34	35	36	37	38
21	23	...	23	19	...	...	...	...	...	..	1	...	...	...	2	...	...	...	5	...	45	78
22	114	...	186	25	1	...	...	...	4	...	1	...	...	...	6	...	2	...	16	2	257	560
23	127	4	46	1	1	1	...	...	3	...	4	...	1	...	14	3	11	...	32	2	204	439
24	8	...	21	...	1	...	...	...	...	...	...	...	...	...	3	...	2	...	6	...	43	70
25	73	...	20	1	3	...	...	...	1	...	1	...	...	...	4	...	1	...	11	1	68	187
26	21	...	1	...	...	...	...	...	...	...	1	...	1	...	...	...	4	...	4	...	34	50
27	Uninhabited																					
28	70	...	20	...	...	...	...	...	...	...	...	...	...	...	...	...	9	...	4	...	76	155
29	161	...	122	...	...	...	...	...	...	...	...	...	...	...	...	...	3	...	19	1	221	482
30	81	...	12	...	...	...	...	...	...	...	...	...	10	...	...	...	...	...	3	...	95	165
31	136	4	114	...	...	...	...	...	22	...	12	...	67	...	24	...	12	...	16	...	309	702
32	27	...	6	...	...	...	...	...	...	...	...	...	5	...	5	...	1	...	2	...	41	79
33	57	7	129	11	...	...	...	...	2	...	7	...	...	...	36	...	12	...	9	...	177	375
34	100	...	46	...	...	...	...	...	...	...	...	...	1	...	...	...	1	...	4	...	125	254
35	Included in Jatni urban agglomeration																					
36	97	..	31	...	...	...	5	...	...	...	15	...	6	...	5	...	21	...	37	...	205	434
37	51	...	59	11	...	...	...	...	...	...	...	...	...	...	...	...	1	...	2	...	65	145
38	20	...	13	...	...	...	...	...	...	...	...	...	...	...	...	...	...	...	...	...	34	76
39	229	...	25	...	...	...	...	...	..	...	...	...	1	...	23	1	49	...	22	...	285	581
40	141	...	131	...	...	...	...	...	9	...	1	...	13	...	44	...	36	1	49	1	406	761
41	19	...	22	...	...	...	...	...	...	...	..	...	2	...	...	...	...	...	2	..	39	82
42	7	...	35	4	...	...	...	...	...	1	2	...	...	...	...	...	1	...	4	...	36	85
43	80	...	43	...	5	...	...	...	...	...	29	...	...	...	27	...	4	...	31	...	159	378
44	108	...	91	...	...	...	...	...	...	...	...	...	...	...	1	...	16	...	9	..	174	381
45	201	...	74	...	5	...	1	...	9	4	5	...	9	...	27	...	23	...	36	3	361	729
46	121	...	182	11	...	...	...	...	17	...	7	...	8	...	4	...	44	...	62	...	305	732
47	Included in Jatni urban agglomeration																					
48	Included in Jatni urban agglomerarion																					
49	10	...	2	...	...	...	...	...	...	...	..	...	1	...	...	...	...	...	..	..	20	30
50	19	...	18	...	1	...	1	...	...	...	2	...	15	...	6	..	10	...	9	...	57	157

URBAN BLOCK/VILLAGEWISE PRIMARY CENSUS ABSTRACT

Police Station—JATNI

Tahsil—BHUBANESWAR

Location Code Number	Name of Village/Town/ Ward/Urban Block	Area of Village in acres and of Town/ Ward in Sq. Kms.	Occupied Residential Houses	No. of House-holds	Total Population (including Institutional and Houseless Population)			Scheduled Castes		Scheduled Tribes		Literate and Educated persons		Total Workers (I—IX)	
					P	M	F	M	F	M	F	M	F	M	F
1	2	3	4	5	6	7	8	9	10	11	12	13	14	15	16
51	Khudapur	630	73	108	653	333	320	34	30	...	...	213	115	167	...
52	Kholadwar	765	79	108	684	357	327	27	25	...	...	187	65	188	...
53	Kansapada	557	35	35	220	119	101	83	72	...	...	16	1	79	..
54	Aragul	562	162	162	1,013	509	504	118	99	83	83	192	30	307	...
55	Haripur	290	41	41	266	126	140	...	...	...	...	72	24	85	...
56	Podpada	460	113	114	657	320	337	7	4	123	128	129	52	179	50
57	Haridamada	713	51	51	289	144	145	6	7	33	36	106	41	81	4
58	Manipur	208				Uninhabited									
59	Baabaja	149	114	126	659	328	331	6	7	...	...	195	74	173	8
60	Koranga	166	117	165	752	353	399	58	76	1	...	220	83	205	8
61	Taraboi	1,048	245	254	1,388	709	679	59	65	...	...	356	138	390	6
62	Samapur	115				Uninhabited									
63	Benapanjari	778	218	264	1,578	785	793	21	22	...	...	384	154	360	3
64	Mangarajapur	321				Uninhabited									
65	Deulabasta	322	107	107	614	318	296	34	39	...	..	202	90	188	4
66	Bisiapada	433	57	57	312	157	155	20	25	...	...	58	17	98	1
67	Seulakhala	26				Uninhabited									
68	Ambaata	169				Uninhabited									
69	Ranipur	211	26	26	160	80	80	...	...	...	...	46	13	43	...
70	Pandiabili	418	14	25	170	93	77	...	...	...	...	21	4	47	...
71	Raepurpatana	47	40	44	233	119	114	43	33	...	...	39	11	70	...
72	Paschimadwarapatana	13	40	53	266	126	140	33	40	...	...	57	23	72	.
73	Trimal	952	386	387	2,125	1,065	1,060	119	134	...	...	420	165	638	4
74	Bijipur	306				Uninhabited									
75	Gopiballavapur	111				Uninhabited									
76	Purusottampur	100				Uninhabited									
77	Budhangara	426	110	114	632	312	320	37	51	...	...	122	31	168	...

L.C. No.	Workers																					
	I Cultivators		II Agricultural Labourers		III Livestock, Forestry, Fishing, Hunting and Plantations, Orchards and Allied activities		IV Mining and Quarrying		V Manufacturing, Processing, Servicing and Repairs				VI Construction		VII Trade and Commerce		VIII Transport, Storage and Communications		IX Other Services		X Non-workers	
									(a) Household Industry		(b) Other than Household Industry											
	M	F	M	F	M	F	M	F	M	F	M	F	M	F	M	F	M	F	M	F	M	F
1	17	18	19	20	21	22	23	24	25	26	27	28	29	30	31	32	33	34	35	36	37	38
51	42	...	31	...	...	...	...	...	...	...	22	...	11	...	4	...	36	...	21	...	166	320
52	54	...	40	...	3	...	...	...	5	...	10	...	39	...	22	...	6	...	9	...	169	327
53	8	...	70	...	...	...	...	...	...	...	...	...	...	...	...	...	1	...	...	...	40	101
54	97	...	185	...	...	...	...	...	...	...	1	...	...	...	1	...	14	...	9	...	202	504
55	68	...	8	...	...	...	...	...	...	...	3	...	1	...	...	...	...	...	5	...	41	140
56	51	...	41	...	51	50	...	...	...	...	2	...	14	...	3	...	13	...	4	...	141	287
57	31	...	17	...	...	...	...	...	2	...	14	...	...	...	6	1	...	...	11	3	63	141
58											Uninhabited											
59	61	...	30	1	3	...	...	...	26	3	...	...	1	...	32	1	6	...	14	3	155	323
60	103	...	54	...	...	2	...	...	22	5	2	...	...	...	4	...	11	...	9	1	148	391
61	124	...	87	1	1	...	...	...	95	2	10	...	19	...	17	...	11	...	26	3	319	673
62											Uninhabited											
63	105	...	129	...	4	...	...	...	18	2	1	...	7	...	52	...	14	...	30	1	425	790
64											Uninhabited											
65	84	...	47	...	...	...	...	...	4	...	...	...	...	...	6	...	23	...	24	4	130	292
66	6	...	84	1	...	...	...	...	1	...	...	...	...	...	2	...	2	...	3	2	59	154
67											Uninhabited											
68											Uninhabited											
69	22	...	...	...	3	...	...	...	10	...	...	...	2	...	2	...	...	...	4	...	37	80
70	46	...	..	...	...	...	...	...	...	...	...	...	...	...	...	...	1	...	...	...	46	77
71	19	...	10	...	6	...	...	...	...	...	24	...	...	...	3	...	2	...	6	...	49	114
72	19	...	8	...	8	...	...	...	...	...	10	...	2	...	6	...	1	...	18	...	54	140
73	412	2	149	1	5	1	...	...	11	...	11	...	5	...	6	...	7	...	32	...	427	1,056
74											Uninhabited											
75											Uninhabited											
76											Uninhabited											
77	88	...	37	...	8	...	...	...	8	...	4	...	1	...	5	...	2	...	15	...	144	320

MAP OF KHURDA TAHSIL

DISTRICT PURI

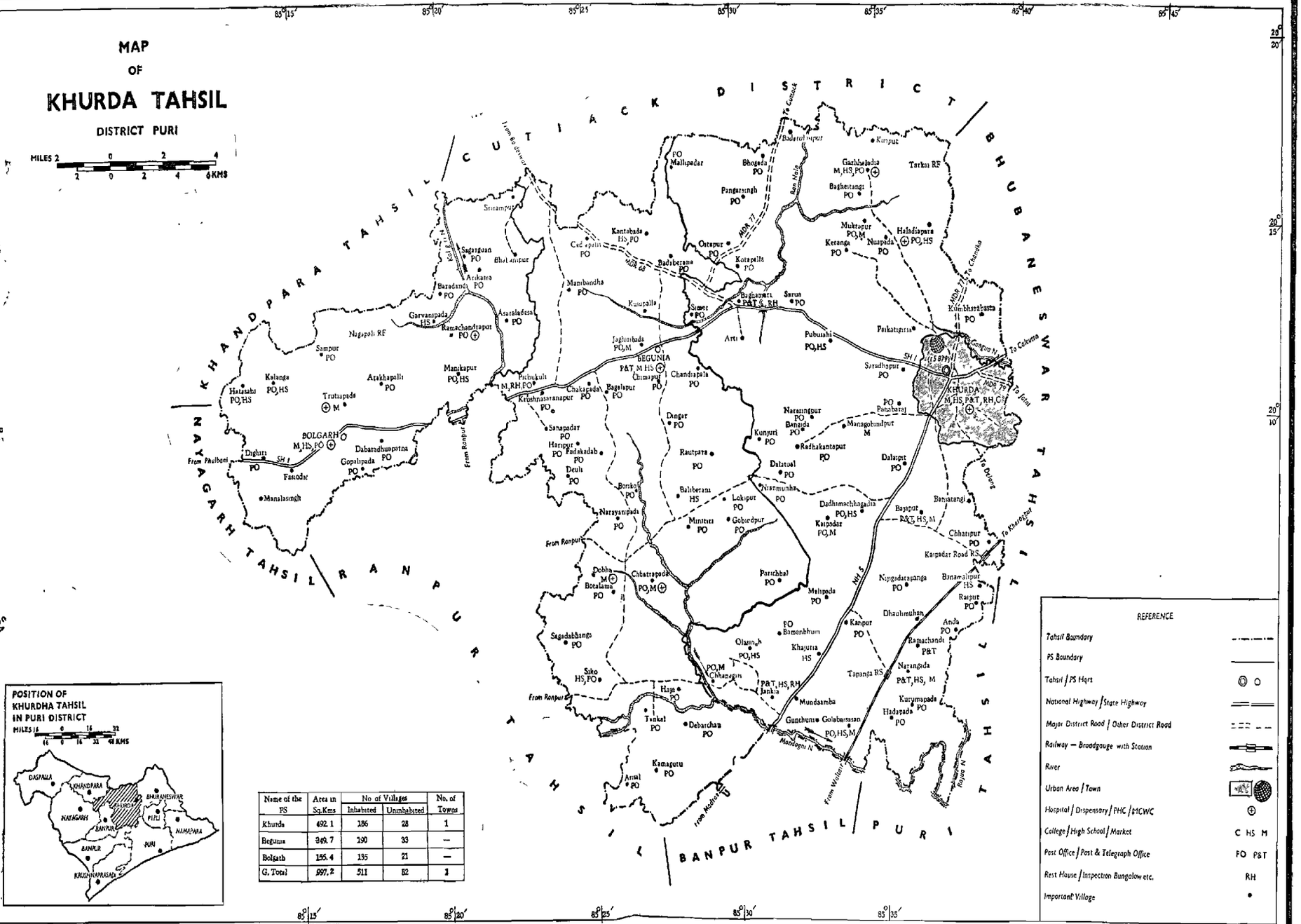

POSITION OF KHURDHA TAHSIL IN PURI DISTRICT

Name of the PS	Area in Sq.Kms	No. of Villages		No. of Towns
		Inhabited	Uninhabited	
Khurda	492.1	186	28	1
Begunia	369.7	190	33	—
Bolgarh	135.4	135	21	—
G. Total	997.2	511	82	1

REFERENCE

- Tahsil Boundary
- PS Boundary
- Tahsil / PS Hqrs
- National Highway / State Highway
- Major District Road / Other District Road
- Railway — Broadgauge with Station
- River
- Urban Area / Town
- Hospital / Dispensary / PHC / MCWC
- College / High School / Market — C HS M
- Post Office / Post & Telegraph Office — PO P&T
- Rest House / Inspection Bungalow etc. — RH
- Important Village

85°15′ 85°20′ 85°25′ 85°30′ 85°35′ 85°40′ 85°45′ East of Greenwich

20°20′ 20°15′ 20°10′ 20°5′

PRIMARY CENSUS ABSTRACT

OF

KHURDA TAHSIL

TAHSIL PRIMARY CENSUS ABSTRACT

Location Code Number	Name of Tahsil/ P.S./ Town		Area in Sq. Kms.	Occupied Residential Houses	No. of House-holds	Total Population (including Institutional and Houseless Population)			Scheduled Castes		Scheduled Tribes		Literate and Educated persons		Total Workers (I—IX)	
						P	M	F	M	F	M	F	M	F	M	F
1	2		3	4	5	6	7	8	9	10	11	12	13	14	15	16
	Khurda Tahsil	T	**997·15**	**38,101**	**48,732**	**259,573**	**128,032**	**131,541**	**9,068**	**9,731**	**12,155**	**12,899**	**64,972**	**29,137**	**68,579**	**5,566**
		R	**971·77**	**35,614**	**45,793**	**243,694**	**119,477**	**124,217**	**7,952**	**8,729**	**11,880**	**12,632**	**60,172**	**26,618**	**64,481**	**5,360**
		U	**25·38**	**2,487**	**2,939**	**15,879**	**8,555**	**7,324**	**1,116**	**1,002**	**275**	**267**	**4,800**	**2,519**	**4,098**	**206**
15	Khurda P.S.	T	492·10	18,675	23,860	126,346	62,728	63,618	5,420	5,565	5,945	6,151	31,442	14,680	33,210	2,309
		R	466·72	16,188	20,921	110,467	54,173	56,294	4,304	4,563	5,670	5,884	26,642	12,161	29,112	2,103
		U	25·38	2,487	2,939	15,879	8,555	7,324	1,116	1,002	275	267	4,880	2,519	4,098	206
II	Khurda Town (N.A.C.)	U	25·38	2,487	2,939	15,879	8,555	7,324	1,116	1,002	275	267	4,800	2,519	4,098	206
9	Begunia P.S.	R	349·65	11,596	14,667	77,693	37,952	39,741	1,720	2,033	4,905	5,327	19,339	8,669	20,396	2,175
8	Bolgarh P.S.	R	155·40	7,830	10,205	55,534	27,352	28,182	1,928	2,133	1,305	1,421	14,191	5,788	14,973	1,082

Concld.

L.C. No.	Workers																					
	I		II		III		IV		V				VI		VII		VIII		IX		X	
	Cultivators		Agricultural Labourers		Livestock, Forestry, Fishing, Hunting and Plantations, Orchards and Allied activities		Mining and Quarrying		Manufacturing, Processing, Servicing and Repairs				Construction		Trade and Commerce		Transport, Storage and Communi-cations		Other Services		Non-workers	
									(a) Household Industry		(b) Other than Household Industry											
	M	F	M	F	M	F	M	F	M	F	M	F	M	F	M	F	M	F	M	F	M	F
1	17	18	19	20	21	22	23	24	25	26	27	28	29	30	31	32	33	34	35	36	37	38
	32,199	**408**	**21,765**	**2,427**	**1,451**	**615**	**72**	**5**	**2,511**	**723**	**1,759**	**568**	**170**	...	**2,246**	**317**	**760**	**1**	**5,646**	**502**	**59,453**	**125,975**
	31,734	**404**	**20,886**	**2,373**	**1,312**	**608**	**35**	**5**	**2,330**	**700**	**1,481**	**553**	**92**	...	**1,547**	**303**	**515**	**1**	**4,549**	**413**	**54,996**	**118,857**
	465	**4**	**879**	**54**	139	7	**37**	...	**181**	**23**	**278**	**15**	**78**	...	**699**	**14**	**245**	...	1,097	**89**	**4,457**	**7,118**
15	13,900	184	10,489	750	507	175	66	5	973	200	1,418	511	135	...	1,654	224	607	...	3,461	260	29,518	61,309
	13,435	180	9,610	696	368	168	29	5	792	177	1,140	496	57	...	955	210	362	...	2,364	171	25,061	54,191
	465	4	879	54	139	7	37	...	181	23	278	15	78	...	699	14	245	...	1,097	89	4,457	7,118
II	465	4	879	54	139	7	37	...	181	23	278	15	78	...	699	14	245	...	1,097	89	4,457	7,118
9	10,634	119	6,633	1,494	295	123	1	...	981	245	236	23	20	...	294	53	94	...	1,208	118	17,556	37,566
8	7,665	105	4,643	183	649	317	5	...	557	278	105	34	15	...	298	40	59	1	977	124	12,379	27,100

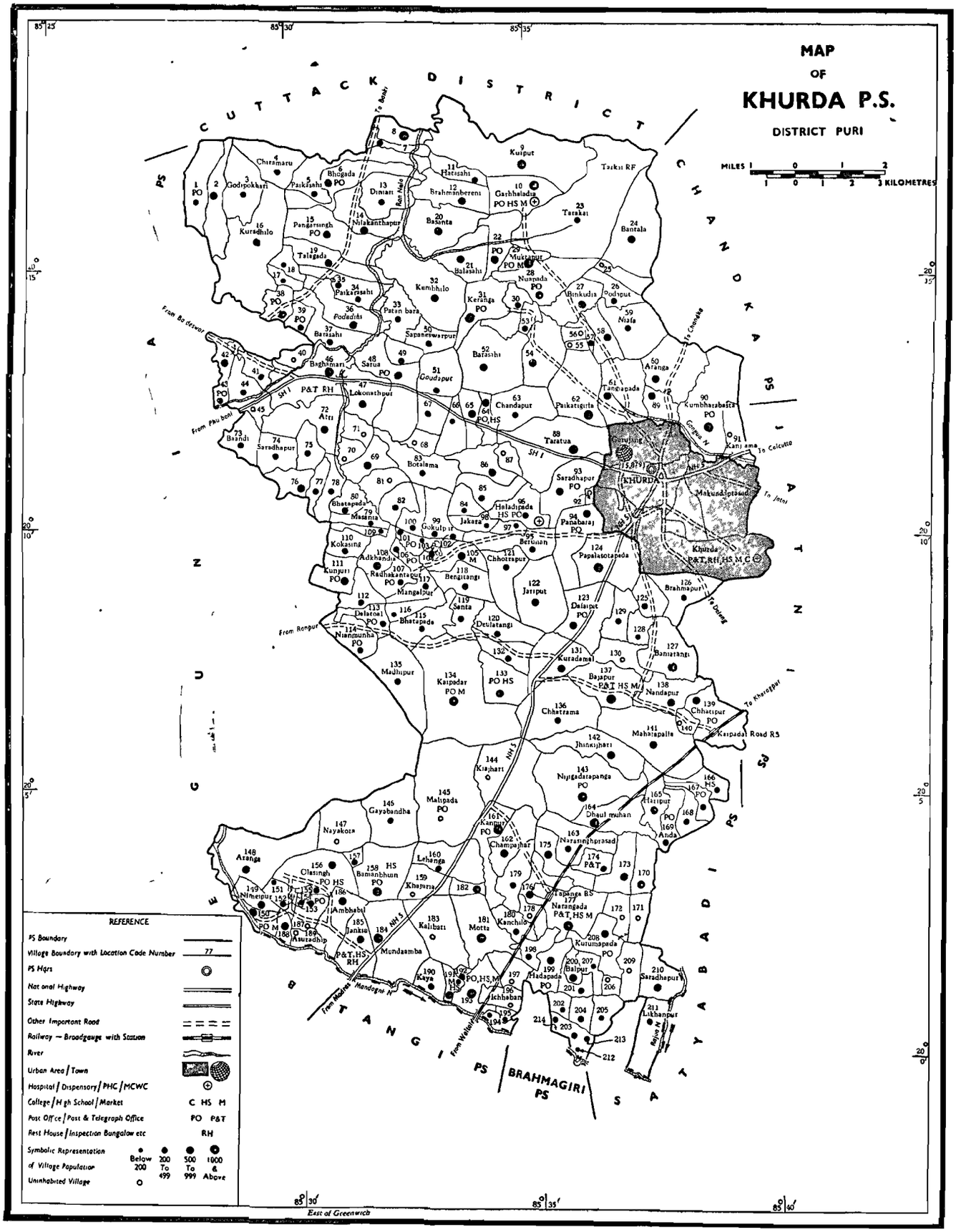
MAP
OF
KHURDA P.S.
DISTRICT PURI
MILES 1 0 1 2
1 0 1 2 3 KILOMETRES
CUTTACK DISTRICT
CHANDAKA PS
PURI PS
BALIANTA PS
DELANGA PS
BHUBANESWAR PS
BRAHMAGIRI PS
KHURDA
P&T, RH, HS M C
Gurujang
Garhbalada PO HS M
Kusipur
Tarkai RF
Chiramaru
Godipokhari
Paikasahi
Bhogada PO
Dimiari
Hatesahi
Brahmanberani
Nilakanthapur
Pangarsingh PO
Kursadhilo
Talagada
Basanta
Tarakat
Bantala
Mukundapur PO M
Nuapada PO
Binkudia
Podhput
Niala
Balasahi
Kumbhilo
Kerenga PO
Patenbara
Podadihi
Barasahi
Sapaneswarpur
Aranga
Tangipada
Kumbharabasta PO
Baghmari
Sarua PO
Goudapur
Lokonathpur
Chandapur
Paikatigiria
Taratua
Kanisma
Atri
Bandi
Saradhapur
Botalama
Saradhapur PO
Bhatapada
Masania
Haladipada HS PO
Jakara
Gokulpur
Panabaraj PO
Berunan
Kokasing
Adkhanda
Radhakantapur PO
Mangalpur
Chhotrapur
Papalatotanda
Kunjuri PO
Bengitangi
Jaripur
Brahmapur
Delatoei PO
Santa
Bhatapada
Deulatangi
Dalaipat PO
Nuanunnha PO
Kuradanai
Banatangi
Madhipur
Kaipadar PO M
PO HS
Bajapur P&T HS M
Nandapur
Chhatrama
Chhatipur PO
Kaipadal Road RS
Mahalapalla
Jhinkijhari
Kiajhari
Nigadatapanga PO
Malipada PO
Gayabandha
Dhaulmuhan
Haripur
Anda
Nayakota
Kanpur PO
Champajhar
Narasinghprasad
P&T
Aranga
Lehenga
Bamanbhun PO HS
Khajuna
Tapanga BS
Narangada P&T HS M
Nimeipur
Ambhabil
Kanchilo
Motta
Kalibati
Jankia
Asuradip
P&T HS RH
Mundasamba
Kurumapada PO
Balipur
Hadapada PO
Saradhapur
Kaya
Likhbanpur
Ikhhabar
To Bhubaneswar
To Cuttack
To Jatni
To Calcutta
To Dhenkanal
To Khurdapur
From Bhubaneswar
From Phulbani
From Ranpur
From Nischintakoili
From Kalinga Nagar
SH 1
NH 5
Kanas Canal
Gangua N
Mandegni N
Kalia N
REFERENCE
PS Boundary
Village Boundary with Location Code Number
PS Hqrs
National Highway
State Highway
Other Important Road
Railway — Broadgauge with Station
River
Urban Area / Town
Hospital / Dispensary / PHC / MCWC
College / High School / Market
Post Office / Post & Telegraph Office
Rest House / Inspection Bungalow etc
Symbolic Representation of Village Population
Below 200
200 To 499
500 To 999
1000 & Above
Uninhabited Village
C HS M
PO P&T
RH
85°25'
85°30'
85°35'
85°40'
20°15'
20°10'
20°5'
20°0'
East of Greenwich

ALPHABETICAL LIST OF VILLAGES OF KHURDA POLICE STATION

Sl. No.	Name of Village	L.C. No.
1	2	3
1	Adkhandia ...	108
2	Ambhabil ..	186
3	Anda ...	169
4	Aranga ...	60
5	Aranga ...	148
6	Asuradhip ...	189
7	Atri ...	72
8	Baandi ...	73
9	Badatulasipur ...	8
10	Baghamari ...	46
11	Bagheitangi ...	22
12	Bajapur ...	137
13	Balasahi ...	21
14	Balpur ...	200
15	Bamanbhuin ..	158
16	Banamalipur ...	166
17	Bangida ...	106
18	Baniatangi ...	127
19	Bantala ...	24
20	Barabojhia ...	87
21	Barasahi ...	52
22	Barasahi ...	37
23	Basanta ...	20
24	Basanta ...	168
25	Bengitangi ...	118
26	Beruhan ...	95
27	Bhagabanpur ...	178
28	Bhatapada ...	115
29	Bhatapada ...	80
30	Bhogada ...	6
31	Bhogapur ...	198
32	Bimalprasadpatana ...	153
33	Binkudia ...	27
34	Botalama ...	83
35	Brahmanbereni ..	12
36	Brahmapur ...	126
37	Brajamohanpur ...	173
38	Champajhar ...	162
39	Champapur ...	57
40	Champatisahi ...	41
41	Chandapur ...	63
42	Chandi ...	109
43	Chandramapatapursasan ...	192
44	Chhanagiri ...	150
45	Chhatipur ...	139
46	Chhatrama ...	136
47	Chhotrapur ...	121
48	Chiramaru ...	4
49	Chutipalanga ...	76
50	Dadhimachhagadia ...	133
51	Dalaipit ...	123
52	Dalataal ...	113
53	Deulatangi ...	120
54	Dhaulimuhan ...	164
55	Dhabalpur ...	207
56	Dibyasinghprasad ...	30
57	Dihakhala ...	204
58	Diniari ...	13
59	Durgaprasad ...	175
60	Durgapur ...	100
61	Durgapur ...	202
62	Garhhaladia ...	10
63	Gayabandha ...	146
64	Godi ...	78
65	Godisahi ...	77
66	Godipada ...	182
67	Godipokhari ...	3
68	Gokulpur ...	99
69	Golabaisasan ...	193
70	Gopapuriapatapur ...	85
71	Gopinathpur ...	170
72	Goudaput ...	51
73	Grameswar ...	172
74	Gunthuni ...	191
75	Hadapada ...	199
76	Haladiapara ...	25
77	Haladipada ...	96
78	Hanumantapur ...	187
79	Haripur ...	165
80	Hatasahi ...	11
81	Hatasahi ...	44
82	Hirimul ...	205
83	Hussainpur ...	55
84	Ichhaban ...	196
85	Ichhapur ...	194
86	Jaganathpurpatna ...	104
87	Jaganathprasadpatana ...	155
88	Jaganathpur ...	176
89	Jakara ...	98
90	Jankia ...	185
91	Jariput ...	122
92	Jaymangal ...	67
93	Jhinkijhari ...	142
94	Kadalibari ...	129
95	Kaipada ...	134
96	Kalibati ...	183
97	Kalyanpur ...	97
98	Kamalaprasadpatana ...	154
99	Kanchilo ...	180
100	Kanjiama ...	91
101	Kankadahad ...	116
102	Kanpur ...	161
103	Kapileswarpur ...	65
104	Karadagadia ...	69
105	Kathakhuntia ..	49
106	Kaya ...	190
107	Kendupalli ...	2
108	Keranda ...	140
109	Keranga ...	31
110	Kesarada ...	70
111	Khajuria ...	159
112	Kiajhari ...	144
113	Kokasing ...	110
114	Kotapalla ...	39
115	Krushanagar ...	151
116	Krushnapur ...	213
117	Kuanrkolipatana ...	157
118	Kuaput ...	9
119	Kumbharabasta ...	90
120	Kumbhilo ...	32

ALPHABETICAL LIST OF VILLAGES OF KHURDA POLICE STATION

Sl No.	Name of Village	L.C. No.
1	2	3
121	Kundilo ...	53
122	Kunjabeharipatna ...	112
123	Kunjuri ...	111
124	Kuradamal ...	131
125	Kuradhilo ...	16
126	Kuranga ...	45
127	Kurumapada ...	208
128	Lalitadeipurpatana ...	102
129	Lehanga ...	160
130	Lekhanpur ...	18
131	Likhanpur ...	211
132	Lokonathpur ...	47
133	Madhipur ...	135
134	Maharathapur ...	56
135	Mahatapalla ...	141
136	Mallipadar ...	1
137	Malipada ...	145
138	Malipur ...	58
139	Managobindpur ...	105
140	Mangalpur ...	117
141	Masania ...	79
142	Masania ...	212
143	Medine ...	209
144	Motta ...	181
145	Muktapur ...	29
146	Mundaamba ...	184
147	Nalipadaarjunapur ...	86
148	Nandapur ...	138
149	Narangada ...	177
150	Narasinghprasad ...	163
151	Narasingpur ...	101
152	Nausingh ...	128
153	Nayakota ...	147
154	Niala ...	59
155	Nianmunha ...	114
156	Nijigadatapanga ...	143
157	Nilakenthapur ...	14
158	Nilakanthpurpatana ...	103
159	Nimaipur ...	149
160	Nirasraya ...	197
161	Nuapada ...	28
162	Olasingh ...	156
163	Olsingh ...	66
164	Orabarsingh ...	203
165	Orakala ...	206
166	Orimi ...	201
167	Ostapur ...	38
168	Paikasahi ...	5
169	Paikarasahi ...	34
170	Paikatigiria ...	62
171	Pallakothabad ...	130
172	Panabaraj ...	94
173	Panasabasta ...	75
174	Pangarsingh ...	15
175	Panichhatra ...	179
176	Papalatotapada ...	124
177	Parikheta ...	40
178	Patanibara ...	33
179	Phulachhanchuni ...	81
180	Podadihi ...	36
181	Podadihipatna ...	35
182	Podaput ...	26
183	Pubusahi ...	64
184	Purostamapurpatana ...	152
185	Radhakantapur ...	107
186	Raghunathpur ...	84
187	Raipur ...	167
188	Raipur ...	214
189	Ramachandi ...	174
190	Ramasingprasad ...	82
191	Rassulpur ...	92
192	Rautaraypur ...	188
193	Sadhaigara ...	171
194	Sananuagaon ...	68
195	Sanatulasipur ...	7
196	Sandhapur ...	195
197	Santa ...	119
198	Santarapur ...	17
199	Sapaneswarpur ...	50
200	Saradhapur ...	74
201	Saradhapur ...	93
202	Saradhapur ...	210
203	Sarua ...	48
204	Sialiapatna ...	125
205	Sikharada ...	71
206	Simarapatna ..	42
207	Simor ...	43
208	Somanathpur ...	132
209	Talagada ...	19
210	Tangiapada ...	61
211	Tarakai ...	23
212	Taratua ...	88
213	Thakurpada ...	54
214	Wilkisannagar ...	89

PRIMARY CENSUS ABSTRACT

OF

KHURDA POLICE STATION

URBAN BLOCK/VILLAGEWISE PRIMARY CENSUS ABSTRACT

Police Station—KHURDA

Tahsil—KHURDA

Location Code Number	Name of Village/Town/ Ward/Urban Block		Area of Village in acres and of Town/ Ward in Sq. Kms.	Occupied Residential Houses	No. of House-holds	Total Population (including Institutional and Houseless Population)			Scheduled Castes		Scheduled Tribes		Literate and Educated persons		Total Workers (I—IX)	
						P	M	F	M	F	M	F	M	F	M	F
1	2		3	4	5	6	7	8	9	10	11	12	13	14	15	16
15	**Khurda P.S.**	**T**	**492·10**	**18,675**	**23,860**	**126,346**	**62,728**	**63,618**	**5,420**	**5,565**	**5,945**	**6,151**	**31,442**	**14,680**	**33,210**	**2,309**
		R	**466·72**	**16,188**	**20,921**	**110,467**	**54,173**	**56,294**	**4,304**	**4,563**	**5,670**	**5,884**	**26,642**	**12,161**	**29,112**	**2,103**
		U	**25·38**	**2,487**	**2,939**	**15,879**	**8,555**	**7,324**	**1,116**	**1.002**	**275**	**267**	**4,800**	**2,519**	**4,098**	**206**
II	**Khurda Town (N.A.C.)**		**25.38**	**2,487**	**2,939**	**15,879**	**8,555**	**7,324**	**1,116**	**1,002**	**275**	**267**	**4,800**	**2,519**	**4,098**	**206**
	Ward—1		0·99	268	289	1,611	848	763	222	238	...	...	468	263	384	16
	Block—1			104	111	668	336	332	87	106	...	...	166	110	142	10
	Block—2			98	102	500	293	207	72	71	...	...	192	82	148	6
	Block—3			66	76	443	219	224	63	61	...	...	110	71	94	...
	Ward—2		0.10	131	167	983	509	474	...	...	...	...	283	145	265	25
	Block—4			58	71	452	226	226	...	...	...	...	140	88	111	13
	Block—5			73	96	531	283	248	...	...	...	...	143	57	154	12
	Ward—3		0.21	138	171	1,013	557	456	...	...	...	...	385	234	269	10
	Block—6			81	101	604	331	273	...	...	...	...	240	151	175	6
	Block—7			57	70	409	226	183	...	..	...	...	145	83	94	4
	Ward—4		0·62	152	195	1,056	580	476	22	17	...	...	371	230	279	17
	Block—8			65	83	438	243	195	4	6	...	...	135	83	112	5
	Block—9			87	112	618	337	281	18	11	...	...	236	147	167	12
	Ward—5		2·44	324	373	2,001	1,125	876	179	150	...	...	774	456	508	40
	Block—10			116	124	704	349	355	...	...	...	...	252	207	182	13
	Block—11			68	105	551	336	215	4	5	...	...	248	129	130	6
	Block—12			95	98	499	311	188	55	33	...	...	202	111	115	15
	Block—13			45	46	247	129	118	120	112	...	...	72	9	81	6

Contd.

L.C. No.	Workers I Cultivators		II Agricultural Labourers		III Livestock, Forestry, Fishing, Hunting and Plantations, Orchards and Allied activities		IV Mining and Quarrying		V Manufacturing, Processing, Servicing and Repairs (a) Household Industry		V (b) Other than Household Industry		VI Construction		VII Trade and Commerce		VIII Transport, Storage and Communications		IX Other Services		X Non-workers	
	M	F	M	F	M	F	M	F	M	F	M	F	M	F	M	F	M	F	M	F	M	F
1	17	18	19	20	21	22	23	24	25	26	27	28	29	30	31	32	33	34	35	36	37	38
15	13,900	184	10,489	750	507	175	66	5	973	200	1,418	511	135	...	1,654	224	607	...	3,461	260	29,518	61,309
	13,435	180	9,610	696	368	168	29	5	792	177	1.140	496	57	...	955	210	362	...	2,364	171	25,061	54,191
	465	4	879	54	139	7	37	...	181	23	278	15	78	...	699	14	245	...	1,097	89	4,457	7,118
II	465	4	879	54	139	7	37	...	181	23	278	15	78	...	699	14	245	...	1,097	89	4,457	7,118
1	31	...	16	2	5	...	...	...	26	...	23	...	14	...	61	...	32	...	176	14	464	747
	20	...	8	...	1	...	...	...	7	...	3	...	3	...	16	...	9	...	75	10	194	322
	4	...	1	2	4	...	...	...	18	...	8	...	11	...	27	...	17	...	58	4	145	201
	7	...	7	...	...	...	...	...	1	...	12	...	...	...	18	...	6	...	43	...	125	224
2	19	3	36	...	13	...	...	...	26	9	11	3	13	...	79	1	13	...	55	9	244	449
	19	3	3	...	...	...	...	...	...	...	7	3	11	...	28	...	7	...	36	7	115	213
	...	...	33	...	13	...	...	...	26	9	4	...	2	...	51	1	6	...	19	2	129	236
3	6	...	9	...	3	5	...	...	18	1	16	...	5	...	106	1	9	...	97	3	288	446
	1	...	6	...	2	5	...	...	10	...	7	...	5	...	66	...	4	...	74	1	156	267
	5	...	3	...	1	...	...	...	8	1	9	...	...	...	40	1	5	...	23	2	132	179
4	25	...	12	...	1	...	...	...	7	...	29	4	5	...	102	3	10	...	88	10	301	459
	12	...	5	...	...	...	...	...	2	...	15	2	...	..	53	1	...	...	25	2	131	190
	13	...	7	...	1	...	...	...	5	...	14	2	5	...	49	2	10	...	63	8	170	269
5	13	...	12	...	34	...	35	...	10	6	22	6	10	...	112	...	63	...	197	28	617	836
	9	...	1	...	...	..	...	...	4	...	14	6	2	...	67	...	27	...	58	7	167	342
	1	...	...	...	7	...	...	...	...	...	4	...	1	...	32	...	12	...	73	6	206	209
	3	...	11	...	27	...	1	...	...	1	1	...	7	...	11	...	2	...	52	14	196	173
	...	...	...	...	...	...	34	...	6	5	3	...	...	...	2	...	22	..	14	1	48	112

Police Station—KHURDA

URBAN BLOCK/VILLAGEWISE PRIMARY CENSUS ABSTRACT

Tahsil—KHURDA

Location Code Number	Name of Village/Town/ Ward/Urban Block	Area of Village in acres and of Town/ Ward in Sq. Kms.	Occupied Residential Houses	No. of House-holds	Total Population (including Institutional and Houseless Population)			Scheduled Castes		Scheduled Tribes		Literate and Educated persons		Total Workers (I—IX)	
					P	M	F	M	F	M	F	M	F	M	F
1	2	3	4	5	6	7	8	9	10	11	12	13	14	15	16
Ward—6		1·73	185	232	1,150	618	532	52	47	55	55	290	123	313	1
Block—14			90	121	573	308	265	...	...	55	55	183	81	178	...
Block—15			95	111	577	310	267	52	47	...	...	107	42	135	1
Ward—7		7·90	239	306	1,458	787	671	157	144	47	39	353	129	434	57
Block—16			114	125	609	329	280	122	103	46	36	92	15	179	50
Block—17			91	113	586	290	296	6	7	...	...	158	79	164	...
Block—18			34	68	263	168	95	29	34	1	3	103	35	91	7
Ward—8		6·68	234	289	1,752	985	767	83	62	173	173	454	121	475	15
Block—19			88	108	644	362	282	79	62	...	...	176	45	181	5
Block—20			93	98	652	368	284	4	...	...	...	217	68	131	2
Block—21			53	83	456	255	201	...	...	173	173	61	8	163	8
Ward- 10		0·21	169	202	1,090	536	554	76	85	...	...	254	144	265	...
Block—22			81	92	506	254	252	...	...	...	...	139	58	122	...
Block—23			88	110	584	282	302	76	85	...	...	115	86	143	...
Ward—9		0·59	136	154	813	445	368	67	55	...	...	261	136	182	12
Block—24			95	104	570	304	266	16	12	...	...	202	123	127	9
Block—25			41	50	243	141	102	51	43	...	...	59	13	55	3
Ward—11		0·31	141	151	824	428	396	20	15	...	...	298	198	179	5
Block—26			88	93	547	286	261	16	13	...	...	181	128	117	2
Block—27			53	58	277	142	135	4	2	...	...	117	70	62	3

Contd.

L.C. No.	Workers																			
	I Cultivators		II Agricultural Labourers		III Livestock, Forestry, Fishing, Hunting and Plantations, Orchards and Allied activities		IV Mining and Quarrying		V Manufacturing, Processing, Servicing and Repairs				VI Construction		VII Trade and Commerce		VIII Transport, Storage and Communications		IX Other Services		X Non-workers	
									(a) Household Industry		(b) Other than Household Industry											
	M	F	M	F	M	F	M	F	M	F	M	F	M	F	M	F	M	F	M	F	M	F
1	17	18	19	20	21	22	23	24	25	26	27	28	29	30	31	32	33	34	35	36	37	38
6	78	...	31	...	6	...	...	...	21	...	27	...	6	...	35	...	16	...	93	1	305	531
	42	...	23	...	..	...	...	...	20	...	9	...	2	...	12	...	6	...	64	...	130	265
	36	...	8	...	6	...	...	...	1	...	18	...	4	...	23	...	10	...	29	1	175	266
7	80	...	121	49	30	...	...	...	22	5	43	...	4	...	58	1	9	...	67	2	353	614
	4	...	86	49	16	...	...	...	5	...	19	...	3	...	25	1	2	...	19	...	150	230
	76	...	35	...	2	...	...	...	8	...	18	...	1	...	12	...	5	...	7	...	126	296
	...	...	..	...	12	..	...	...	9	5	6	...	...	...	21	...	2	...	41	2	77	88
8	52	1	229	1	16	...	1	...	...	...	45	1	12	...	19	4	10	...	91	8	510	752
	15	...	82	...	...	...	...	...	...	...	33	...	1	...	13	4	5	...	32	1	181	277
	34	1	52	...	1	...	1	...	...	...	3	1	8	...	4	...	4	...	24	...	237	282
	3	...	95	1	15	...	...	...	...	...	9	...	3	...	2	...	1	...	35	7	92	193
10	3	...	170	...	3	...	...	...	10	...	11	...	...	...	18	...	25	...	25	...	271	554
	...	...	85	...	1	...	...	...	3	...	6	...	...	...	8	...	11	...	8	...	132	252
	3	...	85	...	2	...	...	...	7	...	5	...	...	...	10	...	14	...	17	...	139	302
9	18	...	31	...	4	...	...	...	3	...	19	...	2	...	23	3	28	...	54	9	263	356
	18	...	23	...	2	...	...	...	2	...	16	...	1	...	12	2	9	...	44	7	177	257
	...	...	8.	...	2	...	...	...	1	...	3	...	1	...	11	1	19	...	10	2	86	99
11	19	...	5	...	8	2	...	...	6	1	8	...	1	...	53	...	2	...	77	2	249	391
	19	...	1	...	2	..	..	...	3	...	4	...	1	...	42	...	1	...	44	2	169	259
	...	...	4	...	6	2	...	...	3	1	4	...	...	...	11	...	1	...	33	...	80	132

Police Station—KHURDA

URBAN BLOCK/VILLAGEWISE PRIMARY CENSUS ABSTRACT

Tahsil—KHURDA

Location Code Number	Name of Village/Town/ Ward/Urban Block	Area of Village in acres and of Town/ Ward in Sq. Kms.	Occupied Residential Houses	No. of House-holds	Total Population (including Institutional and Houseless Population)			Scheduled Castes		Scheduled Tribes		Literate and Educated persons		Total Workers (I—IX)	
					P	M	F	M	F	M	F	M	F	M	F
1	2	3	4	5	6	7	8	9	10	11	12	13	14	15	16
Ward—12		1·61	179	199	1,016	545	471	...	...	...	...	276	135	265	4
Block—28			91	100	525	292	233	...	...	...	...	180	86	136	1
Block—29			88	99	491	253	238	...	...	...	...	96	49	129	3
Ward—13		1·99	191	211	1,112	592	520	238	189	...	...	333	205	280	4
Block—30			96	107	559	305	254	191	138	...	...	167	75	169	3
Block—31			95	104	553	287	266	47	51	...	...	166	130	111	1
	VILLAGES														
1	Mallipadar	767	68	77	401	200	201	...	...	64	53	102	61	114	27
2	Kendupalli	600	104	156	909	441	468	11	9	18	16	295	148	268	9
3	Godipokhari	726	54	61	327	158	169	8	12	76	84	31	8	106	45
4	Chiramaru	587	52	70	399	202	197	69	54	...	...	53	23	123	23
5	Paikasahi	735	66	87	449	233	216	12	9	...	...	110	36	141	1
6	Bhogada	768	123	158	780	357	423	7	16	78	115	135	69	202	3
7	Sanatulasipur	242	46	51	281	145	136	23	31	...	...	86	27	76	1
8	Badatulasipur	320	184	217	1,172	582	590	114	96	...	...	353	144	309	7
9	Kuaput	2,270	171	201	1,124	545	579	25	31	96	97	144	60	291	52
10	Garhhaladia	732	195	244	1,190	553	637	125	146	77	103	315	238	272	99
11	Hatasahi	293	54	73	377	189	188	81	90	...	...	79	27	99	...
12	Brahmanbereni	648	92	150	782	384	398	23	20	...	...	206	72	218	...
13	Diniari	671	48	52	338	164	174	3	3	33	43	105	61	100	...
14	Nilakanthapur	669	97	100	586	279	307	16	20	76	89	135	63	144	2
15	Pangarsingh	1,047	71	110	659	322	337	6	15	69	56	153	53	182	...
16	Kuradhilo	1,803	118	141	691	332	359	...	...	104	111	122	61	208	52
17	Santarapur	154	22	28	149	72	77	1	4	18	23	34	15	37	10
18	Lekhanpur	196	20	30	148	75	73	...	...	27	21	24	13	36	...
19	Talagada	624	95	143	735	376	359	...	...	103	112	186	68	223	2
20	Basanta	983	132	172	853	429	424	29	24	...	...	254	68	264	2

Contd.

L. C. No.	Workers																					
	I		II		III		IV		V				VI		VII		VIII		IX		X	
	Cultivators		Agricultural Labourers		Livestock, Forestry, Fishing, Hunting and Plantations, Orchards and Allied activities		Mining and Quarrying		Manufacturing, Processing, Servicing and Repairs				Construction		Trade and Commerce		Transport, Storage and Communications		Other Services		Non-workers	
									(a) Household Industry		(b) Other than Household Industry											
	M	F	M	F	M	F	M	F	M	F	M	F	M	F	M	F	M	F	M	F	M	F
1	17	18	19	20	21	22	23	24	25	26	27	28	29	30	31	32	33	34	35	36	37	38
12	63	...	79	...	5	...	...	...	15	...	16	1	1	...	24	1	16	...	46	2	280	467
	57	...	39	...	2	...	...	...	4	...	1	...	...	...	...	1	13	...	20	.	156	232
	6	...	40	...	3	...	...	...	11	..	15	1	1	...	24	...	3	...	26	2	124	235
13	58	...	128	2	11	...	1	...	17	1	8	...	5	...	9	...	12	...	31	1	312	516
	...	...	127	2	3	...	...	...	13	1	1	...	...	...	3	...	9	...	13	...	136	251
	58	...	1	...	8	...	1	...	4	...	7	...	5	...	6	...	3	...	18	1	176	265
1	79	...	28	27	...	...	...	...	1	...	...	...	...	...	...	...	...	...	6	...	86	174
2	171	...	85	7	...	...	...	...	...	...	...	...	...	...	...	...	...	...	12	2	173	459
3	36	1	58	44	1	...	...	...	...	...	...	...	...	...	...	...	...	...	11	...	52	124
4	80	...	42	23	...	...	...	...	...	..	...	...	...	...	...	...	...	...	1	...	79	174
5	93	1	26	...	1	...	...	...	12	...	...	...	...	...	...	...	...	...	9	...	92	215
6	98	1	88	2	6	...	...	...	...	...	2	...	...	...	...	...	1	...	7	...	155	420
7	22	1	22	...	...	...	...	...	...	...	5	...	...	...	11	...	...	...	16	...	69	135
8	129	4	76	...	5	...	...	...	14	...	11	...	...	...	51	1	...	...	23	2	273	583
9	151	...	110	...	1	3	...	...	8	...	...	...	...	...	6	47	...	...	15	2	254	527
10	84	1	72	25	5	26	...	...	4	1	2	3	...	...	10	9	2	...	93	34	281	538
11	74	...	8	...	3	...	...	...	1	...	3	...	...	...	6	...	...	...	4	...	90	188
12	132	...	75	...	...	...	...	...	3	...	2	...	...	...	...	...	1	...	5	...	166	398
13	52	...	39	...	...	...	...	...	...	...	...	...	...	...	...	...	...	...	9	...	60	174
14	50	2	88	...	...	...	...	...	...	...	...	...	...	...	1	...	...	...	5	...	135	305
15	136	...	35	...	1	...	...	...	...	...	2	...	...	...	...	...	1	...	7	...	140	337
16	69	6	129	46	...	...	...	...	2	...	...	...	...	...	...	...	...	...	8	...	124	307
17	14	...	21	10	...	...	...	...	...	...	...	...	...	...	...	...	...	...	2	...	35	67
18	26	...	8	...	...	...	...	...	...	...	...	...	...	...	...	...	1	...	1	...	39	73
19	132	1	83	1	1	...	...	...	...	...	...	...	...	...	...	...	...	...	7	...	153	357
20	44	...	189	...	7	1	...	...	...	...	6	1	...	...	7	...	...	...	11	...	165	422

URBAN BLOCK/VILLAGEWISE PRIMARY CENSUS ABSTRACT

Police Station— KHURDA

Tahsil—KHURDA

Location Code Number	Name of Village/Town/ Ward/Urban Block	Area of Village in acres and of Town/ Ward in Sq. Kms.	Occupied Residential Houses	No. of House-holds	Total Population (including Institutional and Houseless Population)			Scheduled Castes		Scheduled Tribes		Literate and Educated persons		Total Workers (I—IX)	
					P	M	F	M	F	M	F	M	F	M	F
1	2	3	4	5	6	7	8	9	10	11	12	13	14	15	16
21	Balasahi	639	124	171	885	458	427	45	44	...	...	244	104	258	13
22	Bagheitangi	484	123	187	916	439	477	23	23	85	92	192	66	294	53
23	Tarakai	1,804	35	47	227	125	102	4	5	110	92	15	3	62	...
24	Bantala	1,233	89	89	561	283	278	...	...	216	229	71	13	134	...
25	Haladiapara	281			Uninhabited										
26	Podaput	352	62	93	432	206	226	4	6	23	20	84	30	114	11
27	Binkudia	528	109	126	587	287	300	46	39	...	...	150	65	154	8
28	Nuapada	920	109	139	670	341	329	...	...	124	113	127	50	179	13
29	Muktapur	264	222	276	1,300	627	673	53	61	...	...	346	148	364	...
30	Dibyasinghprasad	363	76	80	413	188	225	...	...	...	...	59	22	89	6
31	Keranga	621	274	400	2,149	1,005	1,144	119	148	125	111	423	350	369	36
32	Kumbhilo	1,537	120	151	838	431	407	11	12	40	39	199	75	253	...
33	Patanibara	479	47	65	400	188	212	18	27	2	...	89	57	91	2
34	Paikarasahi	573	56	81	414	200	214	...	...	...	...	114	55	117	1
35	Podadihupatna	4	53	67	310	157	153	...	...	...	...	93	33	101	5
36	Podadihi	657	153	228	937	468	469	159	160	...	...	255	108	294	14
37	Barasahi	575	64	78	385	196	189	37	46	5	4	117	75	96	27
38	Ostapur	287	94	122	566	274	292	12	9	3	...	148	52	152	5
39	Kotapalla	198	62	68	350	179	171	...	...	...	...	100	36	109	2
40	Parikheta	169			Uninhabited										
41	Champatisahi	246	35	49	242	112	130	3	3	...	...	77	28	59	...
42	Simarapatna	38	102	114	606	295	311	49	61	...	...	173	65	152	...
43	Simar	325	65	79	398	209	189	...	...	...	...	105	54	98	11
44	Hatasahi	292	38	42	207	102	105	...	...	...	...	49	24	57	3
45	Kuranga	189			Uninhabited										
46	Baghamari	1,087	345	408	1,971	982	989	83	79	185	193	441	250	566	5
47	Lokonathpur	601	113	149	722	350	372	26	48	..	...	214	91	196	2
48	Sarua	1,096	91	155	879	429	450	35	38	72	79	118	35	244	1
49	Kathakhuntia	223	49	77	371	174	197	...	..	85	96	66	25	104	50
50	Sapaneswarpur	351	39	60	315	161	154	6	2	...	...	75	25	89	...

Contd.

L.C. No.	Workers I Cultivators M	F	II Agricultural Labourers M	F	III Livestock, Forestry, Fishing, Hunting and Plantations, Orchards and Allied activities M	F	IV Mining and Quarrying M	F	V Manufacturing, Processing, Servicing and Repairs (a) Household Industry M	F	(b) Other than Household Industry M	F	VI Construction M	F	VII Trade and Commerce M	F	VIII Transport, Storage and Communications M	F	IX Other Services M	F	X Non-workers M	F
1	17	18	19	20	21	22	23	24	25	26	27	28	29	30	31	32	33	34	35	36	37	38
21	79	1	132	...	2	...	...	...	...	10	6	...	..	...	13	...	3	...	23	2	200	414
22	32	...	234	9	5	39	...	...	...	4	9	...	...	...	7	...	1	...	6	1	145	424
23	8	...	53	...	...	...	...	...	...	...	...	...	...	...	...	...	...	...	1	...	63	102
24	19	...	108	...	3	...	...	...	...	...	...	...	...	...	...	...	...	...	4	...	149	278
25	Uninhabited																					
26	63	...	30	11	2	...	...	...	...	...	13	...	...	...	...	...	1	...	5	...	92	215
27	70	8	68	...	...	...	...	...	2	...	1	...	...	...	4	...	1	...	8	...	133	292
28	94	13	71	...	...	...	...	...	2	...	...	...	...	...	...	...	1	...	11	...	162	316
29	231	...	83	...	...	...	...	...	21	...	4	...	...	...	15	...	3	...	7	...	263	673
30	38	...	31	...	3	...	1	...	4	6	...	...	...	...	5	...	2	...	5	...	99	219
31	170	28	144	2	2	...	...	...	5	3	1	...	1	...	22	...	6	...	18	3	636	1,108
32	190	...	46	...	...	...	...	...	...	...	2	...	...	...	...	...	2	...	13	...	178	407
33	68	...	11	...	2	...	...	...	2	2	1	...	...	...	1	...	...	...	6	...	97	210
34	67	1	40	...	...	...	...	...	3	...	...	...	...	...	2	...	...	...	5	...	83	213
35	53	4	36	...	...	...	...	...	11	1	...	...	...	...	...	...	...	...	1	...	56	148
36	215	11	60	...	...	...	...	...	10	3	...	...	...	...	1	...	...	...	8	...	174	455
37	59	...	11	3	3	...	...	...	5	17	...	...	...	...	1	...	...	...	17	7	100	162
38	89	2	32	...	3	...	...	...	6	1	4	1	...	...	8	...	1	...	9	1	122	287
39	52	...	41	...	...	...	...	...	11	1	...	...	...	...	2	1	...	...	3	...	70	169
40	Uninhabited																					
41	39	...	15	...	...	...	...	...	1	...	...	...	...	...	...	...	1	...	3	...	53	130
42	74	...	70	...	...	...	...	...	...	...	2	...	...	...	...	...	...	...	6	..	143	311
43	45	6	38	...	...	3	...	...	...	...	1	1	...	...	1	...	...	...	13	1	111	178
44	26	13	9	...	...	...	...	...	18	...	...	...	...	...	...	...	1	...	3	...	45	102
45	Uninhabited																					
46	222	2	234	...	3	...	...	...	10	1	9	...	...	...	23	2	8	...	57	...	416	984
47	156	...	22	...	...	...	...	...	1	...	1	...	...	...	...	2	2	...	14	...	154	370
48	88	...	127	1	2	...	...	...	1	...	2	...	...	...	2	...	1	...	21	...	185	449
49	46	...	47	50	7	...	...	...	4	...	...	...	...	...	...	...	...	...	...	...	70	147
50	39	...	40	...	4	...	...	...	...	...	...	...	...	...	1	...	...	...	5	...	72	154

URBAN BLOCK/VILLAGEWISE PRIMARY CENSUS ABSTRACT

Police Station—KHURDA

Tahsil—KHURDA

Location Code Number	Name of Village/Town/ Ward/Urban Block.	Area of Village in acres and of Town/ Ward in Sq. Kms.	Occupied Residential Houses	No. of House-holds	Total Population (including Institutional and Houseless Population)			Scheduled Castes		Scheduled Tribes		Literate and Educated persons		Total Workers (I—IX)	
					P	M	F	M	F	M	F	M	F	M	F
1	2	3	4	5	6	7	8	9	10	11	12	13	14	15	16
51	Goudaput	581	59	59	307	139	168	...	...	...	...	80	51	61	...
52	Barasahi	1,185	99	109	596	288	308	2	3	104	114	82	23	135	26
53	Kundilo	150	48	65	302	152	150	12	11	...	...	67	26	82	7
54	Thakurpada	753	107	130	650	310	340	25	26	25	21	102	31	153	11
55	Hussainpur	72			Uninhabited										
56	Maharathapur	101			Uninhabited										
57	Champapur	97	65	80	380	186	194	129	121	...	...	73	7	98	1
58	Malipur	360	95	125	679	337	342	36	31	...	...	199	82	179	1
59	Niala	822	45	55	266	124	142	19	29	...	...	56	22	56	...
60	Aranga	892	99	137	790	409	381	13	12	26	21	174	73	229	13
61	TangiaPada	879	103	113	602	302	300	42	37	127	128	73	17	163	25
62	Paikatigiria	987	136	221	1,217	603	614	136	121	71	69	320	130	318	29
63	Chandapur	706	75	80	407	203	204	...	...	68	67	119	68	93	5
64	Pubusahi	227	79	109	633	305	328	5	13	2	...	185	71	178	1
65	Kapileswarpur	310	84	115	519	247	272	15	30	73	64	126	62	143	45
66	Olsingh	373	19	19	126	64	62	3	4	...	...	48	7	37	...
67	Jaymangal	366	46	74	384	191	193	...	...	1	...	102	79	95	...
68	Sananuagaon	195			Uninhabited										
69	Karadagadia	388	137	194	880	407	473	3	2	49	57	194	75	220	3
70	Kesarada	217			Uninhabited										
71	Sikharada	177			Uninhabited										
72	Atri	900	131	173	847	434	413	40	57	...	...	261	114	245	..
73	Baandi	433	63	83	445	219	226	13	9	5	...	97	26	126	9
74	Saradhapur	451	42	61	334	155	179	...	...	...	...	79	42	75	1
75	Panasabasta	309	36	42	207	99	108	2	2	...	...	62	23	64	1
76	Chutipalanga	305	65	93	520	257	263	1	5	93	83	113	61	113	...
77	Godisahi	221	39	51	317	158	159	7	7	5	3	102	53	92	...
78	Godi	342	35	57	260	126	134	25	25	...	...	67	31	77	2
79	Masania	270	7	10	70	31	39	...	...	1	...	23	12	17	...
80	Bhatapada	254	59	81	430	212	218	2	1	...	...	112	54	103	5

Contd.

L. C. No.	Workers I Cultivators M	F	II Agricultural Labourers M	F	III Livestock, Forestry, Fishing, Hunting and Plantations, Orchards and Allied activities M	F	IV Mining and Quarrying M	F	V Manufacturing, Processing, Servicing and Repairs (a) Household Industry M	F	(b) Other than Household Industry M	F	VI Construction M	F	VII Trade and Commerce M	F	VIII Transport, Storage and Communications M	F	IX Other Services M	F	X Non-workers M	F
1	17	18	19	20	21	22	23	24	25	26	27	28	29	30	31	32	33	34	35	36	37	38
51	49	...	2	...	1	...	...	...	...	...	1	...	...	...	1	...	...	...	7	...	78	168
52	44	...	82	26	...	...	...	...	...	...	1	...	...	...	1	...	...	...	7	...	153	282
53	40	1	39	6	...	...	...	...	...	...	...	...	...	...	2	...	...	...	1	...	70	143
54	56	...	66	11	8	...	...	...	12	...	...	...	...	...	3	...	...	...	8	...	157	329
55	Uninhabited																					
56	Uninhabited																					
57	7	...	79	...	7	...	...	...	..	...	3	...	...	...	...	1	2	...	...	...	88	193
58	111	1	17	...	..	...	...	...	17	...	11	..	...	...	2	...	2	...	19	...	158	341
59	46	...	6	...	...	...	...	...	...	...	...	...	...	...	2	...	...	...	2	...	68	142
60	125	...	78	12	3	1	...	...	1	...	...	...	...	...	8	...	1	...	13	...	180	368
61	12	...	92	...	6	...	...	...	...	...	...	...	1	...	41	25	2	...	9	...	139	275
62	78	2	109	5	19	2	...	...	22	2	31	1	1	...	11	15	6	...	41	2	285	585
63	21	...	45	2	3	1	1	...	...	...	...	...	...	...	2	1	...	...	21	1	110	199
64	113	...	25	...	...	...	...	...	3	...	2	...	...	...	11	...	1	...	23	1	127	327
65	51	...	75	44	...	...	...	...	...	...	6	...	...	...	1	...	...	...	10	1	104	227
66	21	...	7	...	...	...	...	...	6	...	1	...	...	...	1	...	...	...	1	...	27	62
67	76	...	3	...	1	...	...	...	...	...	...	...	...	...	1	...	4	...	10	...	96	193
68	Uninhabited																					
69	120	...	98	3	...	...	...	...	2	..	...	...	...	...	...	...	...	...	...	...	187	470
70	Uninhabited																					
71	Uninhabited																					
72	141	...	56	...	2	...	...	...	...	...	4	...	...	...	4	...	...	...	38	...	189	413
73	92	2	15	...	1	...	...	...	...	2	...	1	...	...	3	...	...	...	15	4	93	217
74	54	1	3	...	...	...	...	...	1	...	1	...	1	...	6	...	...	...	9	...	80	178
75	44	1	16	...	...	...	...	...	...	...	...	...	1	...	1	...	...	...	2	...	35	107
76	40	...	65	...	...	...	...	...	...	...	...	...	...	...	...	...	...	...	8	...	144	263
77	52	...	19	...	1	...	...	...	2	...	...	...	1	...	1	...	...	...	16	...	66	159
78	40	...	26	...	..	...	...	...	8	...	1	...	1	...	...	...	...	...	1	2	49	132
79	15	...	...	...	1	...	...	...	...	...	1	...	...	...	...	...	...	...	...	...	14	39
80	65	4	28	...	1	...	...	...	..	...	4	1	1	...	...	...	1	...	3	...	109	213

URBAN BLOCK/VILLAGEWISE PRIMARY CENSUS ABSTRACT

Police Station—KHURDA Tahsil—KHURDA

Location Code Number	Name of Village/Town/ Ward/Urban Block	Area of Village in acres and of Town/ Ward in Sq. Kms.	Occupied Residential Houses	No. of House-holds	Total Population (including Institutional and Houseless Population)			Scheduled Castes		Scheduled Tribes		Literate and Educated persons		Total Workers (I—IX)	
					P	M	F	M	F	M	F	M	F	M	F
1	2	3	4	5	6	7	8	9	10	11	12	13	14	15	16
81	Phulachhanchuni	340				Uninhabited									
82	Ramasingprasad	345	36	52	280	130	150	...	...	21	25	74	42	74	7
83	Botalama	708	63	73	395	202	193	...	...	36	39	117	44	121	26
84	Raghunathpur	261	19	25	105	51	54	3	7	...	...	36	19	23	...
85	Gopapuriapatpur	411	44	61	325	147	178	...	...	...	...	84	41	77	...
86	Nalipadaarjunapur	476	141	157	849	420	429	44	48	129	119	167	61	248	26
87	Barabojhia	186				Uninhabited									
88	Taratua	1,475	153	261	1,680	790	790	162	149	72	89	343	159	399	1
89	Wilkisannagar	332	100	143	730	375	355	11	14	...	...	240	135	211	2
90	Kumbharabasta	1,426	181	243	1,501	732	769	12	14	130	144	412	185	394	54
91	Kanjama	399				Uninhabited									
92	Rassulpur	49				Uninhabited									
93	Saradhapur	779	145	164	925	462	463	...	...	90	96	193	117	213	9
94	Panabaraj	773	131	163	949	464	485	23	28	67	61	276	166	231	1
95	Beruhan	575	61	77	405	186	219	15	19	93	114	66	36	85	2
96	Haladipada	503	55	68	358	170	188	1	2	43	45	79	56	81	...
97	Kalyanpur	129	26	30	157	73	84	...	...	...	...	59	35	30	...
98	Jakara	220	19	24	142	66	76	..	...	...	..	39	32	25	...
99	Gokulpur	453	54	63	300	144	156	13	12	16	17	93	30	90	2
100	Durgapur	261	64	83	413	181	232	...	...	...	...	110	44	93	10
101	Narasingpur	241	58	70	333	163	170	30	43	...	...	106	46	85	18
102	Lalitadeipurpatna	10	62	82	417	197	220	14	10	...	...	113	36	94	7
103	Nilakanthpurpatna	3	17	26	116	60	56	...	...	...	...	42	16	33	6
104	Jaganathpurpatna	10	46	50	292	132	160	..	..	...	..	80	52	64	1
105	Managobindpur	411	67	110	552	266	286	100	100	33	48	147	45	147	22
106	Bangida	153	73	88	451	213	238	9	14	...	...	134	92	97	...
107	Radhakantapur	329	56	71	334	164	170	6	6	77	79	49	28	90	35
108	Adkhandia	324	70	103	528	247	281	12	17	31	28	129	39	137	...
109	Chandi	127	13	22	87	41	46	...	...	...	...	27	15	16	...
110	Kokasing	339	48	73	354	166	188	...	...	...	...	128	73	75	3

Contd.

L. C. No.	Workers I Cultivators M	F	II Agricultural Labourers M	F	III Livestock, Forestry, Fishing, Hunting and Plantations, Orchards and Allied activities M	F	IV Mining and Quarrying M	F	V Manufacturing, Processing, Servicing and Repairs (a) Household Industry M	F	(b) Other than Household Industry M	F	VI Construction M	F	VII Trade and Commerce M	F	VIII Transport, Storage and Communications M	F	IX Other Services M	F	X Non-workers M	F
1	17	18	19	20	21	22	23	24	25	26	27	28	29	30	31	32	33	34	35	36	37	38
81											Uninhabited											
82	48	1	18	6	...	...	...	...	...	...	2	...	...	...	1	...	...	...	5	...	56	143
83	83	...	38	26	...	...	...	...	...	...	...	...	...	...	...	...	...	...	...	...	81	167
84	10	...	7	...	...	...	...	...	...	...	1	...	...	...	...	...	...	...	5	...	28	54
85	64	...	4	...	...	...	...	...	...	...	3	...	...	...	...	...	1	...	5	...	70	178
86	78	...	129	26	25	...	...	...	...	...	...	...	...	...	1	...	...	...	15	...	172	403
87											Uninhabited											
88	124	...	139	1	6	...	...	...	...	...	28	...	...	...	40	...	9	...	53	...	391	789
89	105	...	48	...	...	...	...	...	7	1	8	...	1	...	26	1	4	...	12	...	164	353
90	197	...	119	...	7	...	...	...	1	...	21	1	3	...	14	53	3	...	29	...	338	715
91											Uninhabited											
92											Uninhabited											
93	87	...	53	4	...	...	...	...	1	...	31	...	1	...	12	...	5	...	23	5	249	454
94	73	...	54	...	4	...	...	...	9	...	18	1	1	...	23	...	6	...	43	...	233	484
95	29	...	50	2	...	...	...	...	2	...	...	...	...	...	1	...	...	...	3	...	101	217
96	42	...	21	...	1	...	...	...	...	...	2	...	...	...	1	...	...	...	14	...	89	188
97	16	...	...	...	...	...	...	...	...	...	...	...	...	...	1	...	6	...	7	...	43	84
98	10	...	8	...	...	...	...	...	...	...	...	...	...	...	2	...	...	...	5	...	41	76
99	54	2	24	...	...	...	...	...	5	...	...	...	..	...	1	...	...	...	6	...	54	154
100	65	9	16	...	...	...	...	...	5	...	...	...	...	...	3	...	...	...	4	1	88	222
101	37	3	23	...	...	...	...	...	9	12	1	...	...	...	3	...	...	...	12	3	78	152
102	26	6	29	...	...	...	...	...	4	1	...	..	...	...	26	...	...	...	9	...	103	213
103	15	1	11	...	...	...	...	...	...	...	...	...	...	...	2	...	...	...	5	5	27	50
104	40	1	14	...	...	...	...	...	...	...	1	...	...	...	8	...	...	..	1	...	68	159
105	52	3	65	17	1	1	...	...	7	...	4	...	3	...	5	1	1	...	9	...	119	264
106	51	...	5	...	...	...	...	...	8	...	5	...	...	...	7	...	2	...	19	...	116	238
107	29	...	44	34	4	1	...	...	...	...	...	...	...	...	3	...	1	...	9	...	74	135
108	80	...	44	...	3	...	...	...	1	...	...	...	...	...	4	...	1	...	4	...	110	281
109	14	...	2	...	...	...	...	...	...	...	...	...	...		...	...	...	...	...	...	25	46
110	38	2	19	...	1	..	...	...	...	...	5	...	...	...	3	1	...	...	9	...	91	185

URBAN BLOCK/VILLAGEWISE PRIMARY CENSUS ABSTRACT

Police Station—KHURDA

Tahsil– KHURDA

Location Code Number	Name of Village/Town/ Ward/Urban Block	Area of Village in acres and of Town/ Ward in Sq. Kms.	Occupied Residential Houses	No. of House-holds	Total Population (including Institutional and Houseless Population)			Scheduled Castes		Scheduled Tribes		Literate and Educated persons		Total Workers (I– IX)	
					P	M	F	M	F	M	F	M	F	M	F
1	2	3	4	5	6	7	8	9	10	11	12	13	14	15	16
111	Kunjuri	441	100	143	680	323	357	26	31	59	67	203	114	163	4
112	Kunjabeharipatna	158	60	78	442	211	231	9	8	...	...	129	64	122	19
113	Dalatoal	238	43	58	311	146	165	...	...	28	37	83	54	85	24
114	Nianmunha	458	58	66	335	167	168	3	3	19	22	80	21	101	47
115	Bhatapada	583	46	68	379	188	191	...	..	...	...	93	34	109	...
116	Kankadahad	274	27	31	151	63	88	30	32	...	...	30	14	37	..
117	Mangalpur	108	43	69	331	159	172	...	...	42	46	79	29	93	28
118	Bengitangi	477	72	81	491	241	250	6	4	45	44	114	34	93	9
119	Santa	355	56	63	278	117	161	34	53	...	...	54	19	37	10
120	Deulatangi	510	51	66	371	186	185	...	...	1	...	44	17	97	1
121	Chhotrapur	624	61	79	384	181	203	15	26	...	...	62	11	88	...
122	Jaripur	1,068	105	116	676	314	362	13	18	72	75	122	77	120	...
123	Dalaipit	872	67	72	609	306	303	22	28	...	...	185	92	174	...
124	Papalatotapada	957	208	272	1,436	717	719	36	29	239	254	333	134	383	83
125	Sialiapatna	347	48	71	387	197	190	...	...	22	26	94	39	114	11
126	Brahmapur	555	39	60	307	161	146	...	...	112	107	10	1	98	44
127	Baniatangi	789	204	290	1,561	763	798	209	195	...	...	384	183	468	55
128	Nausingh	222	16	24	129	60	69	...	...	...	...	40	32	24	1
129	Kadalibari	357	29	43	257	127	130	7	9	62	60	66	27	64	20
130	Pallakothabad	160				Uninhabited									
131	Kuradamal	565	102	150	783	383	400	21	30	68	70	181	92	210	46
132	Somanathpur	231	60	79	425	210	215	19	15	...	...	94	39	97	...
133	Dadhimachhagadia	75	161	195	991	464	527	14	25	187	201	157	97	258	105
134	Kaipadar	2,481	328	511	2,614	1,330	1,284	25	16	68	52	705	286	738	34
135	Madhipur	1,036	28	47	280	133	147	...	...	5	6	58	33	77	4
136	Chhatrama	1,178	35	51	286	154	132	6	8	2	5	56	16	89	15
137	Bajapur	748	402	513	2,687	1,349	1,338	41	40	210	223	702	357	696	101
138	Nandapur	583	96	142	782	362	420	28	55	.	...	234	131	187	...
139	Chhatipur	709	132	162	940	463	477	10	14	35	42	282	116	240	5
140	Keranda	141				Uninhabited									

Contd.

L. C. No.	Workers																					
	I Cultivators		II Agricultural Labourers		III Livestock, Forestry, Fishing, Hunting and Plantations, Orchards and Allied activities		IV Mining and Quarrying		V Manufacturing, Processing, Servicing and Repairs				VI Construction		VII Trade and Commerce		VIII Transport, Storage and Communications		IX Other Services		X Non-workers	
									(a) Household Industry		(b) Other than Household Industry											
	M	F	M	F	M	F	M	F	M	F	M	F	M	F	M	F	M	F	M	F	M	F
1	17	18	19	20	21	22	23	24	25	26	27	28	29	30	31	32	33	34	35	36	37	38
111	62	...	50	...	8	1	...	...	5	3	2	...	2	...	6	...	3	...	30	...	155	353
112	61	1	8	...	...	...	...	...	31	12	..	...	...	...	5	...	1	...	16	6	89	212
113	45	1	18	20	3	1	...	...	14	2	...	...	...	...	1	...	...	...	4	...	61	141
114	21	...	16	13	3	...	...	...	50	34	...	...	...	...	8	...	...	...	3	..	66	121
115	105	...	...	...	1	...	...	...	...	...	...	...	...	...	...	...	...	...	3	...	79	191
116	12	...	2	...	...	...	...	...	...	...	10	...	...	...	...	...	1	...	12	...	26	88
117	54	...	21	...	...	...	...	...	...	...	15	21	...	...	...	7	...	...	3	...	66	144
118	52	...	25	3	1	...	...	...	...	...	12	6	...	...	...	...	2	...	1	...	148	241
119	20	...	10	...	...	...	...	...	...	8	...	1	...	...	3	...	...	...	4	1	80	151
120	55	...	14	...	1	...	...	...	9	...	9	1	...	...	2	...	1	...	6	...	89	184
121	52	...	20	...	1	...	...	...	1	...	2	...	...	...	4	...	...	...	8	...	93	203
122	56	...	47	...	1	...	...	...	...	...	3	...	...	...	4	...	...	...	9	...	194	362
123	113	...	14	...	1	...	...	...	3	...	5	...	1	...	5	...	1	...	31	...	132	303
124	31	...	203	73	...	...	...	...	19	1	18	4	1	...	64	...	3	...	44	5	334	636
125	43	...	19	...	10	2	...	...	3	1	6	4	1	...	4	4	2	...	26	...	83	179
126	16	...	21	...	2	7	...	...	...	...	18	13	...	...	38	24	...	...	3	...	63	102
127	241	1	127	1	2	1	...	1	6	...	43	33	3	...	7	1	2	...	37	17	295	743
128	15	...	2	...	2	1	...	...	...	...	1	...	...	...	...	...	...	...	4	...	36	68
129	20	...	25	...	1	...	...	...	...	...	14	19	...	...	3	...	...	...	1	1	63	110
130	Uninhabited																					
131	70	...	42	1	2	...	...	...	6	...	48	44	...	...	13	...	8	...	21	1	173	354
132	49	...	24	...	...	...	...	...	...	...	9	...	...	...	5	...	1	...	9	...	113	215
133	33	...	70	...	8	25	...	...	4	3	105	77	...	...	4	...	3	...	31	...	206	422
134	403	...	138	16	2	1	12	...	23	...	28	13	...	...	30	3	11	...	91	1	592	1,250
135	66	...	4	2	3	2	...	...	...	...	...	...	...	...	2	...	...	...	2	...	56	143
136	41	...	10	...	3	...	...	...	...	1	13	14	...	...	7	...	7	...	8	...	65	117
137	206	2	210	4	6	...	1	...	57	16	71	76	2	...	39	...	15	...	89	3	653	1,237
138	128	...	17	...	...	...	1	...	4	...	3	...	8	...	3	...	1	...	22	...	175	420
139	72	...	71	...	...	...	...	..	14	1	2	...	...	...	...	4	76	...	5	...	223	472
140	Uninhabited																					

URBAN BLOCK/VILLAGEWISE PRIMARY CENSUS ABSTRACT

Police Station—KHURDA

Tahsil—KHURDA

Location Code Number	Name of Village/Town/ Ward/Urban Block	Area of Village in acres and of Town/ Ward in Sq. Kms.	Occupied Residential Houses	No. of House-holds	Total Population (including Institutional and Houseless Population)			Scheduled Castes		Scheduled Tribes		Literate and Educated persons		Total Workers (I—IX)	
					P	M	F	M	F	M	F	M	F	M	F
1	2	3	4	5	6	7	8	9	10	11	12	13	14	15	16
141	Mahatapalla	1,384	89	105	507	311	276	2	3	14	11	194	76	170	12
142	Jhinkijhari	789	152	179	907	420	487	61	86	81	81	151	90	225	...
143	Nijigadatapanga	1,241	174	326	1,629	803	826	96	95	228	238	271	257	458	150
144	Kiajhari	1,251				Uninhabited									
145	Malipada	1,929				Uninhabited									
146	Gayabandha	954	56	77	486	264	222	9	8	...	...	113	37	127	6
147	Nayakota	704				Uninhabited									
148	Aranga	1,307	86	127	734	364	370	10	7	108	104	125	36	176	2
149	Nimeipur	211	137	183	866	419	447	19	16	20	25	261	168	196	...
150	Chhanagiri	270	148	168	835	418	417	...	...	...	...	225	103	182	...
151	Krushanagar	201	29	32	166	81	85	35	38	...	...	28	17	38	1
152	Purostamapurpatana	30	46	49	263	132	131	17	15	...	...	79	49	50	3
153	Bimalprasadpatana	23	27	28	150	72	78	3	3	...	...	37	11	35	1
154	Kamalaprasadpatana	20	73	75	374	167	207	...	...	...	...	103	49	87	2
155	Jaganathprasadpatana	29	38	44	220	101	119	6	5	...	...	38	12	44	2
156	Olasingh	845	107	145	756	370	386	3	1	41	48	166	73	213	23
157	Kuanrkolipatana	81	39	46	282	134	148	6	8	...	...	79	53	59	...
158	Bamanbhuin	832	188	240	1,286	588	698	10	16	74	79	240	116	293	36
159	Khajuria	428				Uninhabited									
160	Lehanga	668	84	100	494	237	257	4	3	1	1	98	27	121	9
161	Kanpur	550	347	432	2,517	1,212	1,305	69	89	168	166	541	194	672	22
162	Champajhar	548	96	107	580	287	293	10	10	...	...	163	81	161	...
163	Narasinghprasad	631	52	74	389	190	199	...	...	64	79	72	43	86	15
164	Dhaulimuhan	618	260	303	1,711	884	827	216	178	...	...	437	176	499	4
165	Haripur	397	90	105	576	297	279	...	...	...	...	114	31	160	...
166	Banamalipur	278	43	59	266	128	138	...	...	...	..	54	32	71	...
167	Raipur	210	61	72	321	155	166	11	8	...	...	97	36	90	1
168	Basanta	252	74	88	453	224	229	10	12	...	...	148	85	123	1
169	Anda	303	59	70	365	181	184	8	13	...	...	119	62	95	1
170	Gopinathpur	366	112	131	613	266	347	19	23	...	...	125	55	158	4

Contd.

L. C. No.	Workers I Cultivators M	F	II Agricultural Labourers M	F	III Livestock, Forestry, Fishing, Hunting and Plantations, Orchards and Allied activities M	F	IV Mining and Quarrying M	F	V Manufacturing, Processing, Servicing and Repairs (a) Household Industry M	F	(b) Other than Household Industry M	F	VI Construction M	F	VII Trade and Commerce M	F	VIII Transport, Storage and Communications M	F	IX Other Services M	F	X Non-workers M	F
1	17	18	19	20	21	22	23	24	25	26	27	28	29	30	31	32	33	34	35	36	37	38
141	67	...	42	...	10	...	...	...	4	...	15	6	2	...	7	5	3	...	20	1	141	264
142	213	...	...	...	...	...	...	...	...	...	...	...	...	...	...	...	4	...	8	...	195	487
143	123	...	79	6	11	2	6	1	...	...	175	130	2	...	9	...	4	...	49	11	345	676
144											Uninhabited											
145											Uninhabited											
146	80	1	33	...	4	...	...	...	..	..	2	1	...	...	1	...	...	...	7	4	137	216
147											Uninhabited											
148	78	...	90	1	5	...	...	...	1	...	...	...	...	...	1	...	1	...	...	1	188	368
149	125	...	48	..	1	...	...	...	...	...	...	...	1	...	...	...	2	...	19	...	223	447
150	25	...	106	...	...	...	...	...	7	...	20	...	...	...	8	...	3	...	13	...	236	417
151	4	1	28	...	...	...	...	...	1	...	...	...	...	...	...	...	1	...	4	...	43	84
152	21	1	4	...	...	...	...	...	2	...	1	...	...	...	8	...	1	...	13	2	82	128
153	13	...	2	...	...	...	...	...	11	1	...	...	...	...	4	...	...	...	5	...	37	77
154	35	2	9	...	1	...	...	...	33	...	...	...	...	...	1	...	...	...	8	...	80	205
155	19	...	8	...	2	...	...	...	4	...	2	...	...	...	8	...	...	...	1	2	57	117
156	104	5	90	17	...	...	...	...	1	...	2	...	...	...	3	...	...	...	13	1	157	363
157	32	...	13	...	...	...	...	...	2	...	...	...	...	...	...	...	...	...	12	...	75	148
158	185	1	85	34	2	...	...	...	...	...	...	...	...	...	4	...	2	...	15	1	295	662
159											Uninhabited											
160	61	4	28	...	9	2	...	...	3	1	12	2	...	...	2	...	...	...	6	...	116	248
161	294	...	313	16	2	1	...	...	24	...	11	4	...	...	4	...	6	...	18	1	540	1,283
162	71	...	63	...	...	...	...	...	...	...	5	...	1	...	5	...	1	...	15	...	126	293
163	23	...	31	...	3	1	1	3	...	...	9	11	...	...	2	...	5	...	12	...	104	184
164	247	1	128	...	10	3	4	...	18	...	38	...	2	...	16	...	21	...	15	...	385	823
165	34	...	58	...	1	...	...	...	...	...	35	...	1	...	14	...	5	...	12	...	137	279
166	49	...	13	...	3	...	...	...	...	...	1	...	...	...	...	...	...	...	5	...	57	138
167	58	...	17	...	...	...	...	...	7	...	2	...	...	...	2	...	...	...	4	1	65	165
168	77	...	38	...	...	...	...	...	...	...	...	...	...	...	1	...	2	...	5	1	101	228
169	78	...	12	...	...	...	...	...	...	...	1	...	...	...	...	...	...	...	4	1	86	183
170	94	2	19	...	1	...	2	...	21	1	7	...	...	...	4	...	1	...	9	1	108	343

URBAN BLOCK/VILLAGEWISE PRIMARY CENSUS ABSTRACT

Police Station—KHURDA

Tahsil—KHURDA

Location Code Number	Name of Village/Town/ Ward/Urban Block	Area of Village in acres and of Town/ Ward in Sq. Kms.	Occupied Residential Houses	No. of House-holds	Total Population (including Institutional and Houseless Population)			Scheduled Castes		Scheduled Tribes		Literate and Educated persons		Total Workers (I—IX)	
					P	M	F	M	F	M	F	M	F	M	F
1	2		4	5	6	7	8	9	10	11	12	13	14	15	16
171	Sadhaigara	273				Uninhabited									
172	Grameswar	282				Uninhabited									
173	Brajamohanpur	479	104	138	779	359	420	19	17	...	...	200	121	214	4
174	Ramachandi	238	52	58	261	116	145	22	37	...	...	76	67	50	1
175	Durgaprasad	437	108	144	687	348	339	45	49	...	..	165	63	191	1
176	Jaganathpur	311	118	145	782	379	403	81	90	...	...	219	114	227	1
177	Narangada	801	253	310	1,505	792	713	161	171	...	...	510	234	450	5
178	Bhagabanpur	193				Uninhabited									
179	Panichhatra	444	83	95	483	230	253	17	23	..	...	105	36	136	...
180	Kanchilo	6	40	42	203	106	97	17	23	..	...	68	37	55	1
181	Motta	797	164	187	1,044	477	567	7	5	66	63	182	78	235	2
182	Godipada	124	92	93	515	241	274	10	20	...	...	120	64	133	...
183	Kalibati	912				Uninhabited									
184	Mundaamba	1,205	133	202	1,160	547	613	26	21	64	66	291	179	259	1
185	Jankia	600	63	84	562	285	277	...	..	62	64	141	46	153	...
186	Ambhabil	389	108	156	788	406	382	6	6	1	...	95	13	218	..
187	Hanumantapur	248				Uninhabited									
188	Rautaraypur	137	87	108	515	257	259	106	108	...	...	111	34	149	..
189	Asuradhip	196				Uninhabited									
190	Kaya	293	36	47	237	118	119	1	...	...	...	42	16	68	8
191	Gunthuni	135	165	180	961	482	479	..	...	..		249	85	264	1
192	Chandramapatapursasan	37	60	76	349	164	185	42	53	...	..	57	36	85	10
193	Golabaisasan	405	260	305	1,604	825	779	63	44	...	..	327	105	496	82
194	Ichhapur	131	17	23	105	53	52	..	.	..	...	5	1	31	..
195	Sandhapur	67	10	10	67	29	38	1	3	...	..	20	19	15	1
196	Ichhaban	211				Uninhabited									
197	Nirasraya	342				Uninhabited									
198	Bhogapur	252	53	56	266	138	128	...	...	...	..	85	31	74	1
199	Hadapada	401	120	147	732	375	357	157	144	..	.	234	75	193	1
200	Balpur	158	94	98	614	320	294	8	2	...	...	182	57	167	1

Contd.

L. C. No.	Workers I Cultivators M	F	II Agricultural Labourers M	F	III Livestock, Forestry, Fishing, Hunting and Plantations, Orchards and Allied activities M	F	IV Mining and Quarrying M	F	V Manufacturing, Processing, Servicing and Repairs (a) Household Industry M	F	(b) Other than Household Industry M	F	VI Construction M	F	VII Trade and Commerce M	F	VIII Transport, Storage and Communications M	F	IX Other Services M	F	X Non-workers M	F
1	17	18	19	20	21	22	23	24	25	26	27	28	29	30	31	32	33	34	35	36	37	38
171											Uninhabited											
172											Uninhabited											
173	135	...	53	...	...	...	...	...	8	...	7	...	...	...	2	...	...	...	9	4	145	416
174	22	...	4	...	1	...	...	...	...	...	2	...	...	...	...	...	4	...	17	1	66	144
175	41	1	136	...	...	...	...	...	...	...	7	...	...	...	1	...	2	...	9	...	157	338
176	38	...	122	1	...	...	...	...	5	...	28	...	6	...	13	...	3	...	12	...	152	402
177	177	...	125	...	1	...	...	...	7	...	12	...	3	...	20	...	34	...	71	5	342	708
178											Uninhabited											
179	67	...	48	...	...	...	...	...	20	...	...	...	...	...	...	...	...	...	1	...	94	253
180	18	...	33	...	...	...	...	...	1	...	...	...	...	...	...	...	...	...	3	1	51	96
181	65	...	153	...	3	...	...	...	4	...	1	...	...	...	1	...	1	...	7	2	242	565
182	37	...	82	...	1	...	...	...	1	...	...	...	...	...	2	...	1	...	9	...	108	274
183											Uninhabited											
184	136	...	57	...	1	...	...	...	10	1	1	...	2	...	4	...	5	...	43	...	288	612
185	77	...	42	...	14	...	...	...	2	...	1	...	...	...	2	...	7	...	9	...	132	277
186	189	...	27	...	1	...	...	...	...	...	..	...	...	...	...	...	...	...	1	...	188	382
187											Uninhabited											
188	25	...	76	...	...	...	...	...	9	...	2	...	...	...	12	...	1	...	24	...	107	259
189											Uninhabited		...									
190	32	1	15	...	1	6	...	...	3	1	...	...	...	...	...	...	...	...	17	...	50	111
191	76	...	137	...	...	...	...	...	16	...	1	...	...	...	5	...	2	...	27	1	218	478
192	18	1	40	...	1	1	...	...	1	6	...	...	...	...	3	...	1	...	21	2	79	175
193	189	16	110	2	36	33	...	...	22	16	8	4	...	...	29	2	2	...	100	9	329	697
194	4	...	21	...	...	...	...	...	...	...	...	...	...	...	...	...	...	...	6	...	22	52
195	6	...	2	...	...	...	...	...	...	...	4	...	...	...	...	...	...	...	3	1	14	37
196											Uninhabited											
197											Uninhabited											
198	11	...	56	...	...	...	...	...	...	...	1	...	...	...	...	...	...	...	6	1	64	127
199	33	...	144	...	2	...	...	...	...	...	5	1	...	...	2	...	...	...	7	...	182	356
200	135	...	6	...	2	...	...	...	...	...	4	...	2	...	4	...	1	...	13	1	153	293

URBAN BLOCK/VILLAGEWISE PRIMARY CENSUS ABSTRACT

Police Station—KHURDA

Tahsil—KHURDA

Location Code Number	Name of Village/Town/ Ward/Urban Block	Area of Village in acres and of Town/ Ward in Sq. Kms.	Occupied Residential Houses	No. of House-holds	Total Population (including Institutional and Houseless Population)			Scheduled Castes		Scheduled Tribes		Literate and Educated persons		Total Workers (I—IX)	
					P	M	F	M	F	M	F	M	F	M	F
1	2	3	4	5	6	7	8	9	10	11	12	13	14	15	16
201	Orimi	204	41	66	324	161	163	...	...	...	...	104	57	77	...
202	Durgapur	145	11	11	55	27	28	...	...	...	...	15	3	18	...
203	Orabarsingh	334	50	64	408	203	205	...	...	...	...	94	24	120	...
204	Dihakhala	211	26	43	226	115	111	...	...	...	...	68	22	60	...
205	Hirimul	275	10	13	65	29	36	...	...	...	...	13	2	21	...
206	Orakala	113				Uninhabited									
207	Dhabalpur	197	16	19	124	62	62	...	...	...	...	42	17	40	...
208	Kurumapada	580	88	103	570	274	296	...	...	...	...	185	76	163	1
209	Medine	367				Uninhabited									
210	Saradhapur	603	75	106	815	421	394	20	21	...	...	273	130	209	...
211	Likhanpur	623	36	44	275	141	134	18	20	...	...	62	30	76	...
212	Masania	*	16	24	114	55	59	8	10	...	...	29	21	31	...
213	Krushnapur	*	80	80	465	232	233	...	...	...	...	115	64	125	...
214	Raiapur	*	39	39	231	123	108	...	...	...	...	80	44	60	...

* Area figures have been included in the village Orabarsingh, L. C. No.203.

Concld.

L.C. No.	Workers																					
	I		II		III		IV		V				VI		VII		VIII		IX		X	
	Cultivators		Agricultural Labourers		Livestock, Forestry, Fishing, Hunting and Plantations, Orchards and Allied activities		Mining and Quarrying		Manufacturing, Processing, Servicing and Repairs				Construction		Trade and Commerce		Transport, Storage and Communications		Other Services		Non-workers	
									(*a*) Household Industry		(*b*) Other than Household Industry											
	M	F	M	F	M	F	M	F	M	F	M	F	M	F	M	F	M	F	M	F	M	F
1	17	18	19	20	21	22	23	24	25	26	27	28	29	30	31	32	33	34	35	36	37	38
201	47	...	13	...	...	...	...	...	...	...	...	...	...	...	1	...	...	...	16	...	84	163
202	10	...	6	...	...	...	...	...	...	...	...	...	...	...	...	...	...	...	2	...	9	28
203	101	...	18	...	...	...	...	...	...	...	...	...	..	...	...	...	...	...	1	...	83	205
204	57	...	1	...	...	...	...	...	...	...	...	...	...	...	1	...	...	...	1	...	55	111
205	21	...	...	...	...	...	...	...	...	...	...	...	...	...	...	...	...	...	...	...	8	36
206	Uninhabited																					
207	8	...	31	...	...	...	...	...	...	...	...	...	...	...	1	...	...	...	...	...	22	62
208	40	1	119	...	...	...	...	...	...	...	...	...	...	...	2	...	...	...	2	...	111	295
209	Uninhabited																					
210	137	...	66	...	...	...	...	...	...	...	...	...	...	...	...	...	...	...	6	...	212	394
211	40	...	30	...	...	...	...	...	...	...	...	...	...	...	...	...	...	...	6	...	65	134
212	16	...	13	...	...	...	...	...	...	...	...	...	...	...	...	...	...	...	2	...	24	59
213	68	...	57	...	...	...	...	...	...	...	...	...	...	...	...	...	...	...	...	...	107	233
214	24	...	32	...	...	...	...	...	...	...	...	...	...	...	...	...	...	...	4	...	63	108

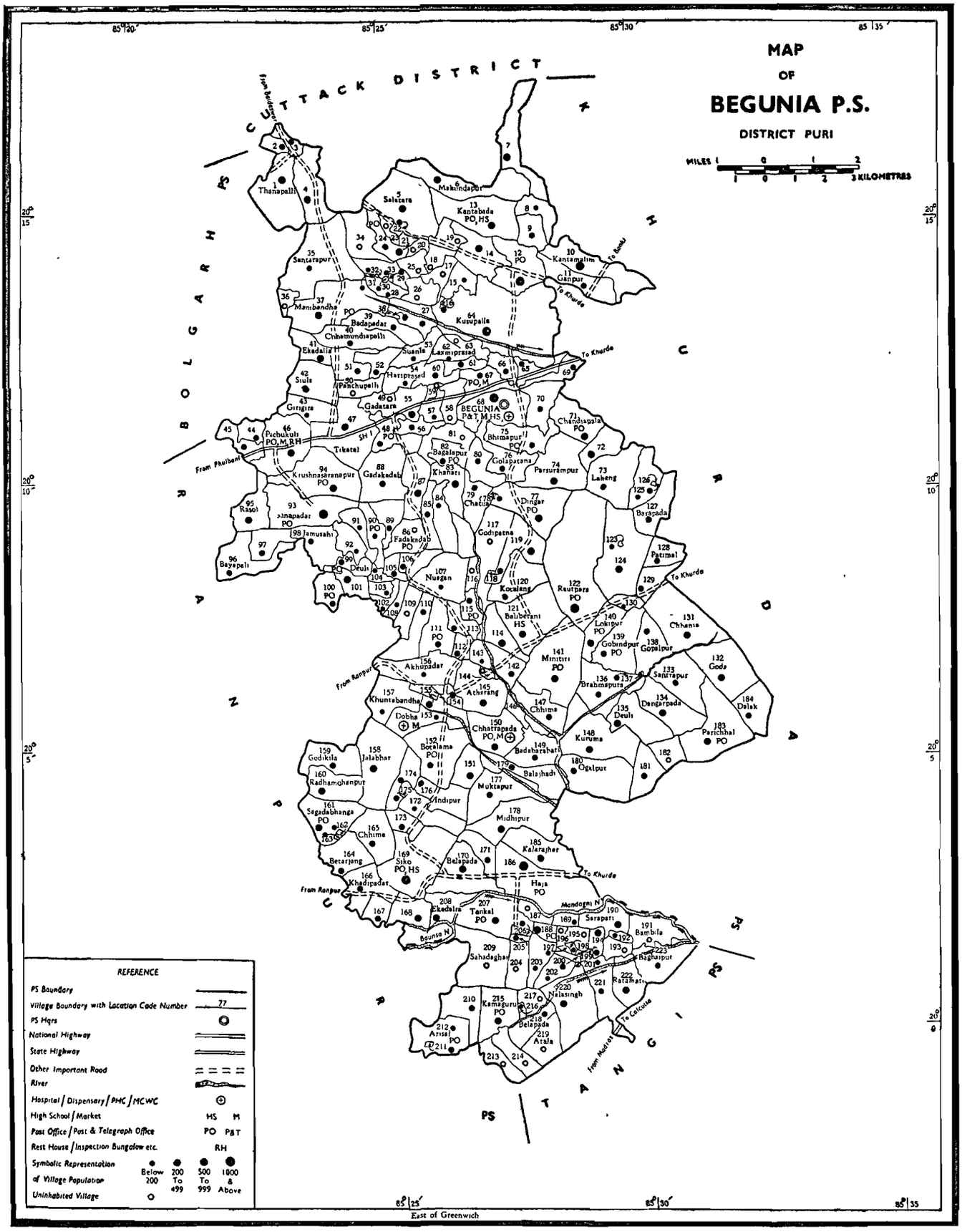
MAP
OF
BEGUNIA P.S.
DISTRICT PURI
MILES 1 0 1 2
1 0 1 2 3 KILOMETRES
CUTTACK DISTRICT
BHADRAK DISTRICT
KHURDA DISTRICT
NAYAGARH DISTRICT
PS BOLGARH
PS TANGI
From Bhubaneswar
To Khurda
To Cuttack
From Nayagarh
From Ranpur
From Phulbani
To Bandi
Mondogni N
Baunsa N
Sht I
BEGUNIA P&T M HS
Thanapalli
Salatara
Makundapur
Kantabada PO, HS
Kantamatim
Ganpur
Kusupalla
Mamibandha PO
Badapadar
Chhamundapathi
Ekadalia
Suanla
Laxmiprasad
Harirprasad
Siula
Panchupalli
Girigira
Gadatara
Pichukuli PO, M, RH
Trikatel
Bhimapur PO
Chandrapala PO
Golapatana
Parsurampur
Laheng
Bagalapur PO
Khanari
Krushnasaranapur PO
Gadakadab
Fadakadab PO
Chatua
Dingar PO
Barapada
Rasol
Janapadar PO
Jamusahi
Bayapali
Deuli
Nuagan
Godipatna
Patimal
Kocaleng
Rautpara PO
Balibeirani HS
Lokipur PO
Chhania
Gobindpur PO
Gopalpur
Akhupadar
Athsrang
Minitiri PO
Brahmapura
Santrapur
Gods
Khuntabandha
Dobha M
Chhatrapada PO, M
Dangarpada
Deuli
Dalak
Kuruma
Parichhal PO
Badabarahat
Ogalpur
Jalabhar
Boralama PO
Balasbadi
Godikila
Radhamohanpur
Mukteapur
Indipur
Sagadabhanga PO
Midhipur
Chhime
Betarjang
Siko PO, HS
Belapada
Kalarajher
Khadipadar
Haja PO
Ekadalia
Tankal PO
Serapari
Bambila
Sahadaghar
Baghalpur
Ratamati
Kamaguru PO
Nelasingh
Belapada
Atala
Arisal PO
REFERENCE
PS Boundary
Village Boundary with Location Code Number
PS Hqrs
National Highway
State Highway
Other Important Road
River
Hospital / Dispensary / PHC / MCWC
High School / Market
Post Office / Post & Telegraph Office
Rest House / Inspection Bungalow etc.
Symbolic Representation of Village Population
Below 200
200 To 499
500 To 999
1000 & Above
Uninhabited Village
East of Greenwich

ALPHABETICAL LIST OF VILLAGES OF BEGUNIA POLICE STATION

Sl. No.	Name of Village	L.C. No.
1	2	3
1	Abhilo ...	116
2	Abhimanupur ...	78
3	Achutapurpatana ...	200
4	Achutpur ...	196
5	Akhupadar ...	156
6	Anantapali ...	104
7	Arisal ...	212
8	Arisalpatna ...	211
9	Atala ...	219
10	Atharang ...	145
11	Badabarabati ...	149
12	Badaberana ...	12
13	Badanayapalli ...	52
14	Badapadar ...	39
15	Bagalapur ...	82
16	Baghaiput ...	223
17	Baksipatana ...	201
18	Balabhadrapur ...	65
19	Balabhadrapur ...	146
20	Balajhadi ...	179
21	Balaramapur ...	70
22	Baliberani ...	121
23	Balipatana ...	125
24	Bambila ...	191
25	Bankapalli ...	51
26	Barabati ...	143
27	Barapada ...	127
28	Barapatana ...	198
29	Basudebpur ...	7
30	Basudeipur ...	17
31	Bathua ...	109
32	Bayapali ...	96
33	Begunia ...	68
34	Belapada ...	170
35	Belapada ...	218
36	Belcswar ...	36
37	Betarjang ...	164
38	Bhagabanpur ...	192
39	Bhimapur ...	75
40	Bhuasunipatna ...	72
41	Biswanathpur ...	97
42	Biswanathpur ...	112
43	Boriguan ...	167
44	Boriko ...	115
45	Botalama ...	152
46	Brahmapura ...	136
47	Brahmapurapatna ...	137
48	Brajasundarpur ...	27
49	Chakapada ...	48
50	Champal ...	45
51	Chandiapala ...	71
52	Chandiprasad ...	60
53	Chanaradhadi ...	189
54	Chandrasekharpur ...	168
55	Chatua ...	79
56	Chhamundiapalli ...	40
57	Chhania ...	131
58	Chhatrapada ...	150
59	Chhima ...	147
60	Chhima ...	165
61	Chimapalli ...	110
62	Dakhinaparikheta ...	100
63	Dalabeherapatna ...	30
64	Dalak ...	184
65	Damodarpurpatna ...	31
66	Dangarpada ...	134
67	Darudhip ...	19
68	Dasarathipur ...	26
69	Debarchan ...	188
70	Debiprasad ...	80
71	Deuli ...	99
72	Deuli ...	135
73	Dhakhineswar ...	124
74	Dhalapathar ...	2
75	Dhanagharnuagan ...	61
76	Dhudhijhar ...	216
77	Dingar ...	77
78	Dobha ...	153
79	Durgaprasad ...	101
80	Durgapur ...	58
81	Ekadalia ...	41
82	Ekadalia ...	208
83	Fadakadab ...	86
84	Gabadihi ...	85
85	Gabara ...	204
86	Gadakadab ...	88
87	Gadatara ...	49
88	Ganpur ...	11
89	Gaudapatana ...	155
90	Gediapalli ...	24
91	Gediapallipatna ...	22
92	Girigira ...	43
93	Gobindaprasada ...	202
94	Gobindapur ...	14
95	Gobindpur ...	139
96	Goda ...	132
97	Godikila ...	159
98	Godipatna ...	117
99	Golapatana ...	76
100	Gopalpur ...	33
101	Gopalpur ...	103
102	Gopalpur ...	138
103	Gopinathapur ...	181
104	Gopinathpur ...	3
105	Goudapatna ...	32
106	Goudiapada ...	172
107	Gudupangi ...	25
108	Haja ...	186
109	Haribhaktipur ...	194
110	Hariprasad ...	54
111	Haripur ...	90
112	Haripur *alias* Santarapur ...	151
113	Hemantapur ...	203
114	Hemantapurpatana ...	123
115	Indipur ...	176
116	Jagannathpur ...	69
117	Jaghiribada ...	67
118	Jalabhar ...	158
119	Jamusahi ...	98
120	Jemabantadei ...	9

ALPHABETICAL LIST OF VILLAGES OF BEGUNIA POLICE STATION

Sl. No.	Name of Village	L.C. No.
1	2	3
121	Kalarajhar ...	185
122	Kalikaprasad ...	56
123	Kalikaprasad ...	182
124	Kamaguru ...	215
125	Kantabada ...	13
126	Kantamalim ...	10
127	Kapeleswarpur ...	114
128	Khadipadar ...	166
129	Khamardhip ...	63
130	Khanati ...	83
131	Khuntabandha ...	157
132	Koduabereni ...	4
133	Kotalang ...	120
134	Krupasindhupur ...	210
135	Krushnadaspur ...	144
136	Krushnasaranapur ...	94
137	Kuluhapatna ...	16
138	Kumundal ...	214
139	Kuruma ...	148
140	Kusupalla ...	64
141	Kutunijhar ...	217
142	Laheng ...	73
143	Lakhapada ...	173
144	Lakshmiprasad ...	62
145	Lokipur ...	140
146	Madhusudanpur ...	195
147	Maheswarpur ...	18
148	Makundapur ...	6
149	Mangarajpurpatana ...	199
150	Manibandha ...	37
151	Manikapurpatna ...	105
152	Manikpur ...	154
153	Manupurpatna ...	162
154	Mardarajpur ...	187
155	Midhipur ...	178
156	Minitiri ...	411
157	Mohanpur ...	57
158	Mugamanda ...	113
159	Muktapur ...	177
160	Nalasingh ...	220
161	Nandapurpatna ...	163
162	Naragada ...	171
163	Narasinghpur ...	15
164	Narayanipada ...	111
165	Nayapalli ...	91
166	Nuagan ...	28
167	Nuagan ...	107
168	Nuapatna ...	197
169	Odagan ...	66
170	Ogalpur ...	180
171	Panchupalli ...	50
172	Parbatipur ...	59
173	Parichhal ...	183
174	Parsurampur ...	74
175	Paschimadwarpatna ...	205
176	Patimal ...	128
177	Patnabalipatna ...	126
178	Patnagidipatna ...	118
179	Pichukuli ...	46
180	Radhakantapur ...	55
181	Radhakrishnapur ...	84
182	Radhamohanpur ...	160
183	Raghunathpur ...	23
184	Raimul ...	174
185	Raimulpatna ...	175
186	Ramachandrapur ...	142
187	Ramprasad ...	102
188	Rasol ...	95
189	Ratamati ...	222
190	Rautpara ...	122
191	SadasibapurPatna ...	206
192	Sagadabhanga ...	161
193	Sahadaghai ...	209
194	Sahaspur ...	34
195	Salatara ...	5
196	Samukapatna ...	21
197	Sanabad ...	44
198	Sanakadab ...	89
199	Sanapadar ...	93
200	Santarapur ...	35
201	Santrapur ...	133
202	Sarapari ...	190
203	Sibaprasad ...	108
204	Sikо ...	169
205	Siula ...	42
206	Somonathpur ...	20
207	Sriramapur ...	129
208	Suanla ...	53
209	Syamamohapatrapatna ...	29
210	Talabadi ...	193
211	Talakadab ...	87
212	Talatumb ...	106
213	Tandala ...	8
214	Tankal ...	207
215	TeliranganiPatna ...	38
216	Thanapalli ...	1
217	Thanapali ...	130
218	Tikatal ...	47
219	TotaPada ...	221
220	Trikathia ...	213
221	Trilochanpur ...	81
222	Tulasiberana ...	92
223	Utareswar ..	119

PRIMARY CENSUS ABSTRACT

OF

BEGUNIA POLICE STATION

URBAN BLOCK/VILLAGEWISE PRIMARY CENSUS ABSTRACT

Police Station—BEGUNIA

Tahsil—KHURDA

Location Code Number	Name of Village/Town/ Ward/Urban Block	Area of Village in acres and of Town/ Ward in Sq. Kms.	Occupied Residential Houses	No. of House-holds	Total Population (including Institutional and Houseless Population)			Scheduled Castes		Scheduled Tribes		Literate and Educated persons		Total Workers (I—IX)	
					P	M	F	M	F	M	F	M	F	M	F
1	2	3	4	5	6	7	8	9	10	11	12	13	14	15	16
9	**Begunia P.S.**	**349·65**	**11,596**	**14,667**	**77,693**	**37,952**	**39,741**	**1,720**	**2,033**	**4,905**	**5,327**	**19,339**	**8,669**	**20,396**	**2,175**
	VILLAGES														
1	Thanapalli	780	95	111	594	300	294	13	11	...	...	167	65	156	7
2	Dhalapathar	122	67	70	488	247	241	4	13	...	...	151	84	139	7
3	Gopinathpur	88	68	70	386	194	192	5	6	...	...	134	52	96	6
4	Koduabereni	587	105	145	730	347	383	...	...	107	124	172	40	189	49
5	Salatara	937	101	134	660	310	350	3	7	114	130	100	41	180	45
6	Makundapur	735	77	103	512	245	267	15	20	33	37	147	87	125	10
7	BasudebPur	405	86	92	586	291	295	11	5	88	76	77	47	156	13
8	Tandala	243	26	38	199	98	101	...	...	41	54	41	15	48	27
9	Jemabantadei	251	59	86	467	237	230	7	10	88	81	84	49	101	43
10	Kantamalim	445	128	211	1,132	577	555	11	20	65	65	337	147	330	51
11	Ganpur	458	56	66	318	153	165	33	47	...	...	77	34	83	17
12	Badaberana	594	186	251	1,235	599	636	35	47	118	126	298	185	332	...
13	Kantabada	823	88	124	605	286	319	...	...	61	57	137	85	149	22
14	Gobindapur	512	123	159	722	342	380	16	31	125	126	159	63	192	8
15	Narasinghpur	215	10	13	67	26	41	...	...	26	41	2	...	20	23
16	Kuluhapatna	25	49	71	395	191	204	14	17	62	68	97	57	117	45
17	Basudeipur	171			Uninhabited										
18	Maheswarpur	179			Uninhabited										
19	Darudhip	158			Uninhabited										
20	Somonathpur	71			Uninhabited										
21	Samukapatna	37	122	142	704	348	356	7	8	100	105	182	75	211	46
22	Gediapallipatna	21	43	43	212	100	112	12	19	...	...	72	42	56	3
23	Raghunathpur	84			Uninhabited										
24	Gediapalli	233	43	48	253	115	138	...	...	...	...	55	41	77	...
25	Gudupangi	159			Uninhabited										
26	Dasarathipur	235			Uninhabited										
27	Brajasundarpur	318	49	54	300	146	154	20	17	46	52	81	37	95	40
28	Nuagan	173	6	6	30	19	11	...	...	...	...	14	6	11	1
29	Syamamohapatrapatna	9	42	47	223	111	112	17	11	2	...	75	42	61	...
30	Dalabeherapatna	3	27	34	154	74	80	...	...	...	...	31	6	40	...

Contd.

L.C. No.	Workers I Cultivators M	I F	II Agricultural Labourers M	II F	III Livestock, Forestry, Fishing, Hunting and Plantations, Orchards and Allied activities M	III F	IV Mining and Quarrying M	IV F	V Manufacturing, Processing, Servicing and Repairs (a) Household Industry M	V F	V (b) Other than Household Industry M	V F	VI Construction M	VI F	VII Trade and Commerce M	VII F	VIII Transport, Storage and Communications M	VIII F	IX Other Services M	IX F	X Non-workers M	X F
1	17	18	19	20	21	22	23	24	25	26	27	28	29	30	31	32	33	34	35	36	37	38
9	10,634	119	6,633	1,494	295	123	1	...	981	245	236	23	20	...	294	53	94	...	1,208	118	17,556	37,566
1	125	...	10	...	...	...	...	...	...	...	...	...	...	...	9	...	...	...	12	7	144	287
2	49	...	7	...	...	...	...	...	63	7	4	...	...	...	5	...	1	...	10	...	108	234
3	16	...	9	...	1	...	...	...	31	5	19	...	1	...	9	...	2	...	8	1	98	186
4	86	...	57	40	3	7	...	...	36	2	1	...	...	...	2	...	...	...	4	...	158	334
5	109	...	69	44	1	1	...	...	...	...	...	...	...	...	...	...	...	...	1	...	130	305
6	90	...	19	4	2	3	...	...	...	1	1	...	...	...	1	1	1	...	11	1	120	257
7	57	...	93	13	...	...	...	...	2	...	...	...	...	...	...	...	1	...	3	...	135	282
8	22	...	18	22	...	...	...	...	5	5	...	...	...	...	...	...	...	...	3	...	50	74
9	37	...	53	41	...	...	...	...	1	...	...	...	...	...	...	...	1	...	9	2	136	187
10	269	6	51	41	...	...	...	...	...	...	1	...	...	...	...	...	...	...	9	4	247	504
11	60	5	17	...	...	...	...	...	...	12	...	...	...	...	...	...	...	...	6	...	70	148
12	208	...	87	...	16	...	...	...	...	...	2	...	...	...	...	...	2	...	17	...	267	636
13	66	...	51	22	11	...	...	...	1	...	1	...	1	...	1	...	1	...	16	...	137	297
14	126	2	59	3	...	...	...	...	...	...	...	...	...	...	1	...	...	...	6	3	150	372
15	...	...	13	21	7	2	...	...	...	...	...	...	...	...	...	...	...	...	...	...	6	18
16	55	4	48	37	10	1	...	...	...	3	1	...	...	...	...	...	...	...	3	...	74	159
17										Uninhabited												
18										Uninhabited												
19										Uninhabited												
20										Uninhabited												
21	112	...	75	38	11	6	...	...	2	1	...	...	...	...	2	...	...	...	9	1	137	310
22	40	1	3	1	1	...	...	...	2	...	...	...	...	...	4	...	1	...	5	1	44	109
23										Uninhabited												
24	60	...	5	...	...	...	...	...	4	...	...	...	...	...	5	...	1	...	2	...	38	138
25										Uninhabited												
26										Uninhabited												
27	42	2	45	33	...	...	...	...	...	5	...	...	...	...	2	...	...	..	6	...	51	114
28	5	1	5	...	...	...	...	...	...	...	...	...	...	...	...	...	...	...	1	...	8	10
29	52	...	5	...	1	...	...	...	...	...	...	...	...	...	...	...	...	...	3	...	50	112
30	23	...	12	...	1	...	...	...	4	...	...	...	...	..	...	...	...	...	...	...	34	80

URBAN BLOCK/VILLAGEWISE PRIMARY CENSUS ABSTRACT

Police Station– BEGUNIA

Tahsil—KHURDA

Location Code Number	Name of Village/Town/ Ward/Urban Block	Area of Village in acres and of Town/ Ward in Sq. Kms.	Occupied Residential Houses	No. of House-holds	Total Population (including Institutional and Houseless Population)			Scheduled Castes		Scheduled Tribes		Literate and Educated persons		Total Workers (I—IX)	
					P	M	F	M	F	M	F	M	F	M	F
1	2	3	4	5	6	7	8	9	10	11	12	13	14	15	16
31	Damodarpurpatna	2	18	18	91	42	49	...	...	...	...	31	20	27	1
32	Goudapatna	6	16	17	92	45	47	...	...	...	...	26	6	26	...
33	Gopalpur	236	25	27	147	59	88	3	7	55	78	6	...	42	12
34	Sahaspur	406				Uninhabited									
35	Santarapur	1,134	29	44	210	103	107	...	...	103	107	27	1	62	9
36	Beleswar	102				Uninhabited									
37	Manibandha	941	134	162	893	449	444	27	34	145	123	199	63	251	110
38	Teliranganipatna	14	52	52	272	144	128	9	7	...	...	100	50	83	5
39	Badapadar	353	32	37	267	129	138	...	...	...	...	78	45	72	1
40	Chhamundiapalli	504	32	32	249	119	130	...	...	...	...	65	38	73	3
41	Ekadalia	249	66	98	503	253	250	...	...	108	107	113	46	135	49
42	Siula	485	67	102	500	244	256	27	25	46	54	152	79	120	28
43	Girigira	330	11	11	51	25	26	...	...	2	2	10	2	11	1
44	Sanabad	146	50	59	325	168	157	28	27	...	...	103	30	89	6
45	Champai	261	75	84	483	234	249	1	...	...	...	136	67	144	3
46	Pichukuli	772	147	184	892	434	458	10	20	100	112	279	107	238	13
47	Tikatal	887	80	96	526	260	266	29	17	...	...	133	70	156	1
48	Chakapada	371	56	71	392	210	182	65	71	...	...	153	50	123	28
49	Gadatara	188				Uninhabited									
50	Panchupalli	237				Uninhabited									
51	Bankapalli	321	61	80	403	199	204	13	19	42	39	89	44	110	19
52	Badanayapalli	231	61	70	421	232	219	5	7	...	...	72	31	117	27
53	Suanla	254	14	17	80	41	39	2	3	...	...	22	5	20	...
54	Hariprasad	252	18	20	108	54	54	...	...	...	...	35	14	25	1
55	Radhakantapur	238	100	139	716	339	377	52	53	62	81	180	78	186	50
56	Kalikaprasad	156	33	50	268	145	123	...	...	...	...	110	41	66	...
57	Mohanpur	154	9	9	45	25	20	...	...	...	..	18	3	13	2
58	Durgapur	107				Uninhabited									
59	Parbatipur	160				Uninhabited									
60	Chandiprasad	216	35	45	248	121	127	...	...	78	82	39	23	68	12

Contd.

L. C. No.	Workers I Cultivators M	I F	II Agricultural Labourers M	II F	III Livestock, Forestry, Fishing, Hunting and Plantations, Orchards and Allied activities M	III F	IV Mining and Quarrying M	IV F	V Manufacturing, Processing, Servicing and Repairs (a) Household Industry M	V (a) F	V (b) Other than Household Industry M	V (b) F	VI Construction M	VI F	VII Trade and Commerce M	VII F	VIII Transport, Storage and Communications M	VIII F	IX Other Services M	IX F	X Non-workers M	X F
1	17	18	19	20	21	22	23	24	25	26	27	28	29	30	31	32	33	34	35	36	37	38
31	20	1	7	...	...	...	...	...	...	...	...	...	...	...	...	...	...	...	...	...	15	48
32	25	...	...	...	...	...	...	...	...	...	...	...	...	...	...	...	...	...	1	...	19	47
33	1	...	29	2	12	9	...	...	...	1	...	...	...	...	...	...	...	...	...	...	17	76
34	Uninhabited																					
35	1	...	45	2	16	3	...	..	...	...	...	...	...	...	...	4	...	...	...	...	41	98
36	Uninhabited																					
37	108	6	105	86	20	3	...	...	2	14	1	1	...	...	3	...	2	...	10	...	198	334
38	41	4	20	...	...	...	...	...	11	...	3	...	...	...		...	1	...	7	1	61	123
39	61	1	10	...	...	...	...	...	...	...	...	...	...	...	...	...	...	...	1	..	57	137
40	61	2	4	1	6	...	...	...	...	...	...	...	...	...	...	...	1	...	1	...	46	127
41	63	...	58	49	12	...	...	...	...	...	...	...	...	...	...	...	...	...	2	..	118	201
42	58	...	44	28	1	..	...	...	2	...	...	...	2	...	5	...	...	...	8	...	124	228
43	6	...	3	1	...	...	...	...	2	...	...	...	...	...	...	...	...	...	...	..	14	25
44	50	...	19	...	1	...	...	...	2	5	...	...	...	...	...	...	...	...	17	1	79	151
45	99	...	35	..	...	...	...	...	...	3	5	...	...	...	...	...	...	...	5	...	90	246
46	104	9	76	2	1	...	...	...	8	...	3	...	...	...	14	...	8	...	24	2	196	445
47	117	...	25	...	4	...	...	...	1	1	...	...	...	...	...	...	...	...	9	...	104	265
48	52	...	48	28	...	...	...	...	4	...	...	...	...	...	1	...	...	...	18	...	87	154
49	Uninhabited																					
50	Uninhabited																					
51	73	...	27	17	10	2	...	...	...	...	...	...	...	...	...	...	...	...	...	...	89	185
52	83	2	29	24	...	...	...	...	1	1	1	...	...	...	...	...	...	...	3	...	85	192
53	19	...	...	...	...	...	...	..	...	...	...	...	...	...	...	...	...	...	1	...	21	39
54	21	1	2	...	...	...	...	...	...	...	...	...	...	...	...	...	...	...	2	...	29	53
55	62	2	85	18	9	4	...	...	5	25	...	...	...	...	1	...	1	...	23	1	153	327
56	58	...	6	...	...	...	...	...	1	...	...	...	...	...	...	...	...	...	1	...	79	123
57	11	2	2	...	...	...	...	...	...	...	...	...	...	...	...	...	...	...	...	...	12	18
58	Uninhabited																					
59	Uninhabited																					
60	13	...	39	12	13	...	...	...	...	...	...	...	...	...	...	...	1	...	2	...	53	115

URBAN BLOCK / VILLAGEWISE PRIMARY CENSUS ABSTRACT

Police Station—BEGUNIA

Tahsil—KHURDA

Location Code Number	Name of Village/Town/ Ward/Urban Block	Area of Village in acres and of Town/ Ward in Sq. Kms.	Occupied Residential Houses	No. of House-holds	Total Population (including Institutional and Houseless Population)			Scheduled Castes		Scheduled Tribes		Literate and Educated persons		Total Workers (I—IX)	
					P	M	F	M	F	M	F	M	F	M	F
1	2	3	4	5	6	7	8	9	10	11	12	13	14	15	16
61	Dhanagharanuagan	124	65	88	482	249	233	38	29	...	...	139	51	142	...
62	Laxmiprasad	194	16	21	102	44	58	...	...	...	...	27	21	26	...
63	Khamardhip	161				Uninhabited									
64	Kusupalla	2,109	162	193	1,220	605	615	41	40	119	128	292	149	301	12
65	Balabhadrapur	166	36	45	272	137	135	...	...	...	...	72	37	67	...
66	Odagan	175	40	49	317	166	151	7	3	...	...	119	50	78	1
67	Jaghiribada	343	72	83	399	217	182	8	3	9	15	126	51	118	18
68	Begunia	665	154	190	1,030	528	502	26	36	18	13	323	163	256	27
69	Jagannathpur	201	51	61	410	202	208	...	...	...	...	119	71	100	1
70	Balaramapur	403	67	72	433	220	213	18	21	...	...	101	38	125	...
71	Chandiapala	284	83	121	571	282	289	6	6	60	67	84	29	164	6
72	Bhuasunipatna	284	85	120	501	206	295	9	9	...	...	116	100	62	...
73	Laheng	677	51	65	348	177	171	...	...	...	...	112	67	93	...
74	parsurampur	766	93	113	612	281	331	16	44	...	...	180	94	150	2
75	Bhimapur	479	41	51	256	122	134	2	3	62	68	35	13	58	37
76	Golapatana	429	61	64	360	186	174	11	9	...	...	100	39	102	2
77	Dingar	735	138	166	876	425	451	13	10	57	58	233	96	253	33
78	Abhimanupur	25	37	42	250	124	126	...	...	124	126	1	...	80	...
79	Chatua	307	48	57	321	163	158	13	13	...	...	98	24	96	...
80	Debiprasad	316	49	77	496	240	256	...	...	85	90	94	43	125	43
81	Trilochanpur	316				Uninhabited									
82	Bagalapur	237	35	46	203	102	101	...	...	41	47	25	8	51	21
83	Khanati	516	94	122	570	260	310	...	...	42	58	147	68	133	25
84	Radhakrishnapur	343	9	9	48	21	27	...	...	...	...	18	14	14	...
85	Gabadihi	211	34	52	279	140	139	2	3	3	2	99	44	78	1
86	Fadakadab	344				Uninhabited									
87	Talakadab	417	145	181	906	443	463	43	60	...	...	250	152	251	10
88	Gadakadab	657	56	85	483	317	266	...	...	92	110	80	37	116	50
89	Sanakadab	255	33	43	215	100	115	...	...	...	...	24	16	49	4
90	Haripur	253	27	35	162	78	84	...	...	...	...	36	11	43	4

Contd.

L.C. No.	Workers																					
	I Cultivators		II Agricultural Labourers		III Livestock, Forestry, Fishing, Hunting and Plantations, Orchards and Allied activities		IV Mining and Quarrying		V Manufacturing, Processing, Servicing and Repairs				VI Construction		VII Trade and Commerce		VIII Transport, Storage and Communications		IX Other Services		X Non-workers	
									(a) Household Industry		(b) Other than Household Industry											
	M	F	M	F	M	F	M	F	M	F	M	F	M	F	M	F	M	F	M	F	M	F
1	17	18	19	20	21	22	23	24	25	26	27	28	29	30	31	32	33	34	35	36	37	38
61	104	...	32	...	...	...	...	...	...	...	...	...	...	...	1	...	1	...	4	...	107	233
62	25	...	...	...	...	...	...	...	...	...	...	...	...	...	...	...	...	...	1	...	18	58
63												Uninhabited										
64	149	...	82	3	4	4	...	...	2	...	4	...	1	...	6	...	6	...	47	5	304	603
65	38	...	16	...	...	...	...	...	1	...	2	...	...	...	2	...	1	...	7	...	70	135
66	41	1	5	...	...	...	...	...	...	...	6	...	...	...	13	...	5	...	8	...	88	150
67	21	4	27	10	...	...	...	...	2	..	12	...	...	...	11	...	1	...	44	4	99	164
68	74	1	64	9	3	...	...	...	3	7	3	1	...	...	32	...	3	...	74	9	272	475
69	73	...	9	...	...	...	...	...	2	...	3	...	...	...	6	...	2	...	5	1	102	207
70	78	...	36	...	...	...	...	...	...	...	2	...	1	...	...	...	1	...	7	...	95	213
71	73	...	87	4	1	1	...	...	...	...	3	1	...	...	...	...	...	...	...	...	118	283
72	31	...	22	...	...	...	...	...	...	...	...	...	...	...	...	...	2	...	7	...	144	295
73	31	...	29	...	...	...	...	...	30	...	1	...	...	...	...	...	...	...	2	...	84	171
74	75	...	13	...	3	...	...	...	39	2	4	...	2	...	2	...	1	...	11	...	131	329
75	12	...	44	37	...	...	...	...	...	...	...	...	...	...	1	...	...	...	1	...	64	97
76	64	...	26	2	1	...	...	...	1	...	...	...	...	...	...	...	...	...	10	...	84	172
77	107	2	124	29	1	...	...	...	1	...	...	..	...	...	2	...	5	...	13	2	172	418
78	...	...	80	...	...	...	...	...	...	...	...	...	...	...	...	...	...	...	...	...	44	126
79	64	...	25	...	...	...	...	...	...	...	...	...	...	...	2	...	1	...	4	...	67	158
80	42	...	56	40	12	3	...	...	2	...	1	...	...	...	5	...	1	...	6	...	115	213
81												Uninhabited										
82	17	...	28	21	4	...	...	...	...	...	...	...	...	...	1	...	1	...	...	...	51	80
83	63	7	51	18	2	...	...	...	4	...	...	...	...	...	...	...	1	...	12	...	127	285
84	6	...	3	...	...	...	...	...	...	...	...	...	...	...	...	...	1	...	4	...	7	27
85	38	1	25	...	...	...	...	...	...	...	...	...	...	...	...	...	...	...	15	...	62	138
86												Uninhabited										
87	188	9	46	...	...	...	...	...	...	...	3	...	...	...	2	...	...	...	12	1	192	453
88	42	2	49	44	14	2	...	...	...	2	2	...	...	...	2	...	1	...	6	...	101	216
89	38	3	4	1	...	...	...	...	...	...	...	...	...	...	2	...	...	...	5	...	51	111
90	37	4	3	...	...	...	...	...	...	...	1	...	...	...	1	...	...	...	1	...	35	80

URBAN BLOCK/VILLAGEWISE PRIMARY CENSUS ABSTRACT

Police Station—BEGUNIA

Tahsil—KHURDA

Location Code Number	Name of Village/Town/ Ward/Urban Block	Area of Village in acres and of Town/ Ward in Sq.Kms.	Occupied Residential Houses	No. of House-holds	Total Population (including Institutional and Houseless Population)			Scheduled Castes		Scheduled Tribes		Literate and Educated persons		Total Workers (I—IX)	
					P	M	F	M	F	M	F	M	F	M	F
1	2	3	4	5	6	7	8	9	10	11	12	13	14	15	16
91	Nayapalli	204	22	25	164	83	81	...	...	...	...	47	18	58	...
92	Tulasiberana	246	15	15	107	48	59	...	...	...	...	23	10	27	...
93	Sanapadar	815	159	194	1,047	494	553	2	3	40	50	219	106	278	5
94	Krushnasaranapur	867	160	188	924	466	458	33	37	...	...	226	102	247	14
95	Rasol	426	97	113	627	324	303	6	11	41	33	182	38	199	28
96	Bayapali	574	66	91	487	253	234	9	13	70	65	154	93	158	45
97	Biswanathpur	301	37	46	321	156	165	...	...	...	...	118	103	107	3
98	Jamusahi	439	28	33	205	111	94	...	...	...	...	57	32	69	...
99	Deuli	189	76	85	417	211	206	18	20	15	15	103	53	103	10
100	Dakhinaparikheta	252	41	52	288	143	145	17	16	29	39	39	10	66	18
101	Durgaprasad	203	78	94	506	244	262	8	8	...	...	138	61	125	1
102	Ramprasad	102	7	8	55	27	28	...	...	...	...	19	6	11	...
103	Gopalpur	85	6	7	43	21	22	...	...	...	...	14	8	13	...
104	Anantapalli	78	6	9	37	22	15	...	...	...	...	11	2	12	...
105	Manikapurpatna	114	50	65	388	185	203	13	18	49	52	98	35	96	28
106	Talatumb	208	49	67	359	165	194	...	...	50	69	68	19	91	...
107	Nuagan	555	14	17	111	51	60	...	...	8	7	23	2	28	17
108	Sibaprasad	136	5	7	36	19	17	...	...	...	...	8	2	9	...
109	Bathua	239				Uninhabited									
110	Chimapalli	369	34	56	314	149	165	...	...	52	44	66	31	85	27
111	Narayanipada	434	51	80	388	179	209	4	7	68	79	70	32	100	48
112	Biswanathpur	124	39	49	221	113	108	7	10	...	...	61	26	74	1
113	Mugamanda	225	35	47	254	127	127	12	9	4	4	66	24	72	6
114	Kapeleswarpur	258	72	112	543	253	290	...	...	...	...	148	57	131	...
115	Boriko	179	41	57	283	134	149	13	8	...	...	65	33	70	17
116	Abhilo	165				Uninhabited									
117	Godipatna	293				Uninhabited									
118	Patnagidipatna	26	34	41	247	125	122	6	6	54	51	38	13	63	20
119	Utareswar	467	78	108	508	245	263	15	24	32	32	116	50	142	34
120	Kotalang	507	33	49	277	131	146	...	...	...	...	71	36	75	1

Contd.

L.C. No.	Workers I Cultivators M	F	II Agricultural Labourers M	F	III Livestock, Forestry, Fishing, Hunting and Plantations, Orchards and Allied activities M	F	IV Mining and Quarrying M	F	V Manufacturing, Processing, Servicing and Repairs (a) Household Industry M	F	(b) Other than Household Industry M	F	VI Construction M	F	VII Trade and Commerce M	F	VIII Transport, Storage and Communications M	F	IX Other Services M	F	X Non-workers M	F
1	17	18	19	20	21	22	23	24	25	26	27	28	29	30	31	32	33	34	35	36	37	38
91	46	...	8	...	...	...	...	...	...	...	...	...	...	...	1	...	...	...	3	...	25	81
92	21	...	6	...	...	...	...	...	...	...	...	...	...	...	...	...	...	...	...	...	21	59
93	118	4	118	...	9	...	...	...	27	1	...	...	...	...	...	...	...	...	6	...	216	548
94	143	...	30	...	..	...	...	...	55	11	...	...	1	...	3	1	1	...	14	2	219	444
95	85	...	67	1	16	2	...	...	18	3	2	4	...	...	3	16	...	...	8	2	125	275
96	80	...	77	45	...	...	...	...	...	...	...	...	...	...	...	...	...	...	1	...	95	189
97	96	...	11	...	...	...	...	...	...	...	...	...	...	...	...	...	...	...	...	3	49	162
98	52	...	12	...	...	...	...	...	...	...	...	...	...	...	...	...	1	...	4	...	42	94
99	49	...	33	8	...	...	..	...	14	2	...	...	...	...	...	...	1	...	6	...	108	196
100	16	...	48	18	...	...	...	...	...	...	...	...	...	...	1	...	...	...	1	...	77	127
101	39	1	32	...	1	...	...	...	34	...	5	...	...	...	7	...	1	...	6	...	119	261
102	10	...	1	...	...	...	...	...	...	...	...	...	...	...	...	...	...	...	...	..	16	28
103	11	...	1	...	...	...	...	...	...	...	...	...	...	...	..	...	...	...	1	...	8	22
104	7	...	5	...	...	...	...	...	...	...	...	...	...	...	...	...	...	...	...	...	10	15
105	40	1	40	27	4	...	...	..	...	...	3	...	...	...	3	...	...	...	6	...	89	175
106	42	...	40	...	6	...	...	...	..	...	...	...	...	...	1	...	...	...	2	...	74	194
107	3	...	18	5	...	...	...	...	7	12	...	...	...	...	...	...	...	...	...	...	23	43
108	9	...	...	...	...	...	...	...	...	...	...	...	...	...	...	...	...	...	...	...	10	17
109											Uninhabited											
110	42	2	38	25	1	...	...	...	1	...	...	...	...	...	...	...	...	...	3	...	64	138
111	51	1	46	46	...	...	...	...	...	...	...	...	...	...	...	...	1	...	2	1	79	161
112	54	1	9	...	...	..	...	...	8	...	...	...	..	...	...	...	...	...	3	...	39	107
113	31	...	24	2	3	...	...	...	4	...	...	...	3	...	1	...	...	...	6	4	55	121
114	121	..	3	...	...	...	...	...	...	...	1	...	...	...	...	...	...	...	6	...	122	290
115	39	1	28	...	...	...	...	...	...	16	...	...	...	...	...	...	1	...	2	...	64	132
116											Uninhabited											
117											Uninhabited											
118	20	...	42	20	...	...	...	...	...	...	...	...	...	...	...	...	...	...	1	...	62	102
119	71	...	60	22	5	...	...	...	...	12	...	...	...	...	2	...	...	...	4	...	103	229
120	55	...	18	1	...	...	...	...	...	...	...	...	...	...	2	...	...	...	...	...	56	145

URBAN BLOCK/VILLAGEWISE PRIMARY CENSUS ABSTRACT

Police Station—BEGUNIA

Tahsil—KHURDA

Location Code Number	Name of Village/Town/ Ward/Urban Block	Area of Village in acres and of Town/ Ward in Sq. Kms.	Occupied Residential Houses	No. of House-holds	Total Population (including Institutional and Houseless Population)			Scheduled Castes		Scheduled Tribes		Literate and Educated persons		Total Workers (I—IX)	
					P	M	F	M	F	M	F	M	F	M	F
1	2	3	4	5	6	7	8	9	10	11	12	13	14	15	16
121	Baliberani	840	80	96	522	265	257	52	48	26	20	122	51	160	17
122	Rautpara	611	202	241	1,147	560	587	24	41	61	75	306	132	283	44
123	Hemantpurpatana	435	2	3	14	7	7	...	...	...	...	6	3	4	...
124	Dhakhineswar	1,041	168	195	955	455	500	4	5	81	106	260	121	226	57
125	Balipatana	6	22	25	126	65	61	34	22	26	33	26	7	36	10
126	Patnabalipatana	333	38	47	264	137	127	...	...	...	...	96	44	79	...
127	Barapada	381	50	82	424	192	232	...	...	...	...	115	61	102	2
128	Patimal	255	36	45	202	95	107	...	...	...	...	71	31	56	...
129	Sriramapur	245	26	47	224	107	117	3	4	66	75	44	10	70	42
130	Thanapali	271	18	23	135	69	66	...	...	69	66	8	1	34	24
131	Chhania	927	83	105	608	295	313	8	8	60	76	172	74	189	46
132	Goda	720	79	128	802	399	403	...	...	37	36	208	62	208	2
133	Santrapur	573	73	112	495	205	290	32	70	18	27	119	88	113	14
134	Dangarpada	591	72	96	516	253	263	...	...	...	...	126	62	144	3
135	Deuli	504	73	97	559	261	298	3	3	94	121	75	13	156	69
136	Brahmapura	668	75	80	415	209	206	...	...	...	...	102	40	107	...
137	Brahmapurapatna	6	53	60	286	133	153	5	5	...	...	54	33	74	1
138	Gopalpur	410	53	83	396	191	205	41	45	...	...	79	30	117	...
139	Gobindpur	585	54	59	325	155	170	...	...	...	...	88	49	87	1
140	Lokipur	318	60	85	504	232	272	...	...	58	62	119	47	140	1
141	Minitiri	1,072	128	184	965	484	481	20	32	136	135	210	88	265	1
142	Ramachandrapur	231	79	87	466	246	220	35	37	...	...	127	28	114	3
143	Barabati	126	34	42	187	89	98	...	...	...	...	43	16	52	1
144	Krushnadaspur	41				Uninhabited									
145	Atharang	619	87	111	525	264	261	15	14	...	...	157	65	171	3
146	Balabhadrapur	93				Uninhabited									
147	Chhima	484	33	50	262	124	138	1	1	...	...	73	42	64	1
148	Kuruma	938	82	113	623	281	342	14	11	51	71	136	82	160	29
149	Badabarabati	443	29	29	231	126	105	27	32	...	...	51	13	49	...
150	Chhatrapada	588	131	155	868	416	452	30	40	...	...	260	124	225	6

Contd.

L.' C. No.	Workers																					
	I Cultivators		II Agricultural Labourers		III Livestock, Forestry, Fishing, Hunting and Plantations, Orchards and Allied activities		IV Mining and Quarrying		V Manufacturing, Processing, Servicing and Repairs				VI Construction		VII Trade and Commerce		VIII Transport, Storage and Communications		IX Other Services		X Non-workers	
									(a) Household Industry		(b) Other than Household Industry											
	M	F	M	F	M	F	M	F	M	F	M	F	M	F	M	F	M	F	M	F	M	F
1	17	18	19	20	21	22	23	24	25	26	27	28	29	30	31	32	33	34	35	36	37	38
121	89	...	41	...	...	...	...	...	1	...	2	...	...	...	...	...	1	...	26	17	105	240
122	143	3	76	35	1	...	...	...	41	5	2	...	...	...	1	...	3	...	16	1	277	543
123	2	...	2	...	...	...	...	...	...	...	...	...	...	...	...	...	...	...	...	...	3	7
124	47	...	57	52	4	...	...	...	73	3	1	...	...	...	18	...	2	...	24	2	229	443
125	2	...	29	10	...	...	...	...	1	...	...	...	...	...	...	...	...	...	4	...	29	51
126	37	...	26	...	...	...	...	...	14	...	...	...	...	...	...	...	...	...	2	...	58	127
127	89	...	9	1	...	...	...	...	...	...	...	...	...	...	2	...	...	...	2	1	90	230
128	34	...	4	...	...	...	...	...	...	...	10	...	1	...	1	...	...	...	6	...	39	107
129	13	1	44	41	1	...	...	...	1	...	...	...	...	...	...	...	...	...	11	...	37	75
130	12	...	20	22	2	1	...	...	...	...	...	...	...	...	...	...	...	...	...	1	35	42
131	128	...	40	44	4	...	1	...	...	...	1	...	2	...	1	...	...	...	12	2	106	267
132	138	...	52	2	2	...	...	...	3	...	5	...	...	...	...	...	...	...	8	...	191	401
133	61	...	43	...	...	...	...	...	...	...	...	...	...	...	...	...	1	...	8	14	92	276
134	124	2	8	...	...	...	...	...	...	...	...	...	...	...	1	...	...	...	11	1	109	260
135	57	2	97	67	...	...	..	..	...	...	...	...	...	...	...	...	...	...	2	...	105	229
136	40	...	55	...	...	...	...	...	1	...	...	...	...	...	...	...	...	...	11	...	102	206
137	65	...	5	...	...	...	...	...	1	1	...	...	...	...	...	...	...	...	3	...	59	152
138	85	...	28	...	...	...	...	...	...	...	...	...	...	...	...	...	...	...	4	...	74	205
139	51	...	32	...	...	...	...	...	2	...	...	...	...	...	...	...	1	...	1	1	68	169
140	52	...	83	1	...	...	...	...	1	...	...	...	1	...	...	...	...	...	3	...	92	271
141	139	...	93	...	1	...	...	...	...	1	2	...	...	...	1	...	...	...	29	...	219	480
142	70	...	12	...	...	...	...	...	21	2	...	...	...	...	2	..	..	...	9	1	132	217
143	34	1	16	...	...	...	...	...	...	...	...	...	...	...	1	...	...	...	1	...	37	97
144											Uninhabited											
145	71	2	89	...	...	...	...	...	5	...	...	...	...	...	1	...	1	...	4	1	93	258
146											Uninhabited											
147	38	1	23	...	...	...	...	...	...	...	1	...	...	...	1	...	...	...	1	...	60	137
148	91	2	55	24	2	...	...	...	...	...	1	...	...	...	...	...	1	...	10	3	121	313
149	30	...	16	...	...	...	...	...	...	...	...	...	...	...	...	...	1	...	2	...	77	105
150	64	1	147	...	...	...	...	...	3	4	...	...	...	...	...	...	2	...	9	1	191	446

URBAN BLOCK/VILLAGEWISE PRIMARY CENSUS ABSTRACT

Police Station—BEGUNIA

Tahsil—KHURDA

Location Code Number	Name of Village/Town/ Ward/Urban Block	Area of Village in acres and of Town/ Ward in Sq. Kms.	Occupied Residential Houses	No. of House-holds	Total Population (including Institutional and Houseless Population)			Scheduled Castes		Scheduled Tribes		Literate and Educated persons		Total Workers (I—IX)	
					P	M	F	M	F	M	F	M	F	M	F
1	2	3	4	5	6	7	8	9	10	11	12	13	14	15	16
151	Haripur *alias* Santarapur	276	120	155	840	416	424	26	23	131	137	173	49	230	117
152	Botalama	793	38	59	325	163	162	...	...	3	...	104	59	63	1
153	Dobha	559	28	41	153	68	85	...	...	9	9	29	18	33	7
154	Manikpur	112	85	93	448	200	248	12	16	...	...	131	51	98	3
155	Gaudapatana	79	84	113	584	291	293	...	...	105	107	159	54	144	61
156	Akhupadar	633	5	5	24	12	12	...	...	...	...	7	...	8	...
157	Khuntabandha	485	16	23	123	63	60	...	...	...	...	38	16	31	1
158	Jalabhar	890	73	124	570	274	296	...	...	...	...	155	94	167	17
159	Godikila	456	73	86	425	209	216	10	8	40	47	116	44	111	...
160	Radhamohanpur	468	85	95	500	235	265	22	31	62	68	100	50	123	...
161	Sagadabhanga	590	77	119	696	330	366	21	26	92	116	143	57	168	34
162	Manupurpatna	8	16	22	118	69	49	...	...	...	...	34	11	39	...
163	Nandapurpatna	7	13	14	85	43	42	...	...	...	...	16	10	18	...
164	Betarjang	488	43	55	293	147	146	...	...	38	42	55	52	81	...
165	Chhima	489	42	72	383	199	184	3	1	...	...	97	55	109	...
166	Khadipadar	458	38	46	306	159	147	...	...	...	...	82	39	80	1
167	Boriguan	193	39	48	235	115	120	4	2	...	...	70	28	61	...
168	Chandrasekharpur	505	94	110	576	288	288	12	9	...	...	125	54	129	...
169	Siko	1,052	195	227	1,179	556	623	61	81	74	87	305	120	286	1
170	Belapada	658	82	108	552	271	281	...	...	...	...	161	76	129	...
171	Naragada	278	34	52	244	123	121	...	...	...	...	87	63	63	...
172	Goudiapada	385	24	25	111	56	55	...	...	13	7	34	10	28	3
173	Lakhapada	202	42	58	316	158	158	...	...	...	...	93	49	76	...
174	Raimul	289	31	44	219	108	111	10	19	10	11	64	23	62	4
175	Raimulpatna	42	30	45	236	107	129	...	...	...	...	37	22	65	3
176	Indipur	411	39	50	251	117	134	...	...	7	11	87	78	65	1
177	Muktapur	668	65	82	396	185	211	...	...	14	20	62	16	105	7
178	Midhipur	732	99	158	872	430	442	4	9	67	60	214	113	213	1
179	Balajhadi	452	33	41	214	104	110	5	7	...	...	52	26	57	...
180	Ogalpur	822	33	46	280	144	136	5	6	...	...	67	9	80	...

Contd.

L.C. No.	Workers																					
	I Cultivators		II Agricultural Labourers		III Livestock, Forestry, Fishing, Hunting and Plantations, Orchards and Allied activities		IV Mining and Quarrying		V Manufacturing, Processing, Servicing and Repairs				VI Construction		VII Trade and Commerce		VIII Transport, Storage and Communications		IX Other Services		X Non-workers	
									(a) Household Industry		(b) Other than Household Industry											
	M	F	M	F	M	F	M	F	M	F	M	F	M	F	M	F	M	F	M	F	M	F
1	17	18	19	20	21	22	23	24	25	26	27	28	29	30	31	32	33	34	35	36	37	38
151	39	...	78	53	1	...	...	...	95	64	...	...	...	...	13	...	...	...	4	...	186	307
152	42	1	14	...	...	...	...	...	...	...	...	...	...	...	...	...	1	...	6	...	100	161
153	4	...	15	...	...	...	...	...	2	...	2	...	...	...	6	5	...	...	4	2	35	78
154	41	1	24	...	...	...	...	...	12	2	1	...	...	...	9	...	...	...	11	...	102	245
155	21	...	72	1	1	46	...	...	41	...	...	1	1	...	3	13	...	...	5	...	147	232
156	3	...	...	...	...	...	...	...	4	...	...	...	...	...	1	...	...	...	...	...	4	12
157	13	...	1	...	...	...	...	...	14	...	1	...	...	...	1	...	...	...	1	1	32	59
158	54	...	36	...	1	...	...	...	13	1	39	11	...	...	4	...	...	...	20	5	107	279
159	52	...	32	...	1	...	...	...	18	...	...	...	...	...	...	...	...	...	8	...	98	216
160	39	...	60	...	...	...	...	...	8	...	...	...	...	...	2	...	...	...	14	...	112	265
161	2	...	162	34	...	...	...	...	...	...	...	...	...	...	...	...	...	...	4	...	162	332
162	27	...	12	...	...	...	...	...	...	...	...	...	...	...	...	...	...	...	...	..	30	49
163	10	...	8	...	...	...	...	...	...	...	...	...	...	...	...	...	...	...	...	...	25	42
164	47	...	33	...	...	...	...	...	..	...	...	...	...	...	...	...	...	...	1	...	66	146
165	61	...	47	...	...	...	...	...	...	...	...	...	...	...	...	...	...	...	1	...	90	184
166	74	...	3	...	...	..	...	...	1	1	...	...	...	...	...	...	...	...	2	...	79	146
167	55	...	...	...	...	...	...	...	...	...	...	...	...	...	...	...	...	...	6	...	54	120
168	54	...	48	...	...	...	...		...	...	2	...	...	...	12	...	1	...	12	...	159	288
169	118	1	125	...	...	...	...	...	2	...	12	...	...	...	6	...	2	...	21	...	270	622
170	87	...	19	...	...	...	...	...	16	...	2	...	...	...	...	...	...	...	5	...	142	281
171	62	...	...	...	...	...	...	...	...	...	...	...	...	...	...	...	1	...	...	...	60	121
172	10	...	17	3	...	...	...	...	1	...	...	...	...	...	...	...	...	...	...	...	28	52
173	17	...	52	...	...	...	...	...	...	...	...	...	...	...	...	...	...	...	7	...	82	158
174	27	...	5	...	...	...	...	...	3	...	16	2	...	...	1	...	...	...	10	2	46	107
175	28	...	7	...	...	...	...	...	7	...	19	2	...	...	2	1	...	...	2	...	42	126
176	45	...	10	1	...	...	...	...	...	...	...	...	...	...	...	...	1	...	9	...	52	133
177	20	...	67	7	...	...	...	...	12	...	...	...	...	...	3	...	...	...	3	...	80	204
178	103	...	83	...	1	...	...	...	6	...	1	...	...	...	2	...	...	...	17	1	217	441
179	23	...	31	...	...	...	...	...	...	...	...	...	...	...	...	...	...	...	3	...	47	110
180	46	...	34	...	...	...	...	...	...	...	...	...	...	...	...	...	...	...	...	...	64	136

Police Station—BEGUNIA

URBAN BLOCK/VILLAGEWISE PRIMARY CENSUS ABSTRACT

Tahsil—KHURDA

Location Code Number	Name of Village/Town/ Ward/Urban Block	Area of Village in acres and of Town/ Ward in Sq. Kms.	Occupied Residential Houses	No. of House-holds	Total Population (including Institutional and Houseless Population)			Scheduled Castes		Scheduled Tribes		Literate and Educated persons		Total Workers (I—IX)	
					P	M	F	M	F	M	F	M	F	M	F
1	2	3	4	5	6	7	8	9	10	11	12	13	14	15	16
181	Gopinathapur	370	25	30	200	97	103	...	...	...	...	50	18	48	...
182	Kalikaprasad	244				Uninhabited									
183	Parichhal	904	75	117	708	356	352	6	8	104	128	143	36	182	...
184	Dalak	410	55	73	443	233	210	...	...	...	...	116	29	129	4
185	Kalarajhar	610	98	134	677	333	344	14	14	26	26	128	22	183	8
186	Haja	1,245	231	258	1,400	683	717	41	61	105	105	436	194	342	9
187	Mardarajpur	148				Uninhabited									
188	Debarchan	109	128	133	714	339	375	...	...	...	...	212	111	182	...
189	Chandradhadi	105	1	1	1	1	...	...	...	...	...	...	...	...	...
190	Sarapari	326	114	118	600	273	327	39	56	...	...	159	88	115	...
191	Bambila	390				Uninhabited									
192	Bhagabanpur	53	2	2	15	9	6	...	...	...	...	6	4	3	...
193	Talabadi	146				Uninhabited									
194	Haribhaktipur	107	132	147	747	342	405	7	6	...	...	223	112	182	...
195	Madhusudanpur	135				Uninhabited									
196	Achutpur	53				Uninhabited									
197	Nuapatna	20	28	28	164	77	87	4	3	...	...	56	29	46	...
198	Barapatana	26	13	14	60	25	35	25	35	...	...	13	10	10	...
199	Mangarajpurpatna	16	46	50	266	134	132	6	5	...	...	78	37	67	...
200	Achutapurpatna	42	40	48	270	134	136	...	...	...	...	34	15	64	...
201	Baksipatna	6	34	42	190	101	89	5	6	...	..	55	18	51	...
202	Gobindaprasad	229	29	41	191	96	95	15	17	81	78	5	...	32	32
203	Hemantapur	258	18	21	92	44	48	...	...	...	...	7	1	22	...
204	Gabara	296				Uninhabited									
205	Paschimadwarpatna	45	58	65	309	154	155	...	...	...	...	49	30	62	...
206	Sadasibapurpatna	31	68	75	343	150	193	...	...	...	...	67	19	77	...
207	Tankal	681	142	159	760	372	388	48	51	34	47	173	57	170	2
208	Ekadalia	438	150	158	820	396	424	...	...	...	...	229	85	206	2
209	Sahadaghai	762				Uninhabited									
210	Krupasindhupur	414	57	78	464	221	243	8	6	...	...	72	32	102	...

Contd.

L.C. No.	Workers I Cultivators		II Agricultural Labourers		III Livestock, Forestry, Fishing, Hunting and Plantations, Orchards and Allied activities		IV Mining and Quarrying		V Manufacturing, Processing, Servicing and Repairs (a) Household Industry		V (b) Other than Household Industry		VI Construction		VII Trade and Commerce		VIII Transport, Storage and Communications		IX Other Services		X Non-worker	
	M	F	M	F	M	F	M	F	M	F	M	F	M	F	M	F	M	F	M	F	M	F
1	17	18	19	20	21	22	23	24	25	26	27	28	29	30	31	32	33	34	35	36	37	38
181	48	...	...	...	...	...	...	...	...	...	...	...	...	...	...	...	...	...	...	...	49	103
182											Uninhabited											
183	53	...	125	...	...	...	...	...	...	...	...	...	1	...	...	...	...	...	3	...	174	352
184	122	4	1	...	...	...	...	...	6	...	...	...	...	...	...	...	...	...	...	...	104	206
185	57	...	102	7	4	...	...	...	17	1	...	...	...	...	...	...	...	...	3	...	150	336
186	204	...	84	7	1	...	...	...	2	...	9	...	...	...	1	2	1	...	40	...	341	708
187											Uninhabited											
188	99	...	66	...	...	...	...	...	...	...	2	...	...	...	3	...	1	...	11	...	157	375
189	...	...	...	...	...	...	...	...	...	...	...	...	...	...	...	...	...	...	...	...	1	...
190	45	...	50	...	...	...	...	...	14	...	...	...	...	...	...	...	...	...	6	...	158	327
191											Uninhabited											
192	2	...	...	...	...	...	...	...	...	...	...	...	...	...	...	...	...	...	1	...	6	6
193											Uninhabited											
194	123	...	41	...	1	...	...	...	6	...	2	...	...	...	1	...	...	...	8	...	160	405
195											Uninhabited											
196											Uninhabited											
197	17	...	23	...	...	...	...	...	2	...	...	...	...	...	...	...	...	...	4	...	31	87
198	6	...	1	...	...	...	...	...	1	...	...	...	...	...	...	...	...	...	2	...	15	35
199	34	...	28	...	...	...	...	...	1	...	...	...	...	...	...	...	1	...	3	...	67	132
200	12	...	47	...	...	...	...	...	2	...	...	...	...	...	...	...	...	...	3	...	70	136
201	3	...	18	...	...	...	...	...	22	...	...	...	...	...	3	...	...	...	5	...	50	89
202	...	...	32	...	...	22	...	...	...	...	...	...	...	...	...	10	...	...	...	...	64	63
203	...	...	20	...	...	...	...	...	2	...	...	...	...	...	...	...	...	...	2	...	22	48
204											Uninhabited											
205	18	...	39	...	1	...	...	...	1	...	...	...	...	...	...	...	...	...	3	...	92	155
206	34	...	40	...	...	...	...	...	2	...	...	...	...	...	...	...	...	...	1	...	73	193
207	47	...	81	...	4	1	...	...	20	...	...	...	...	...	8	...	...	...	10	1	202	386
208	121	1	74	1	...	...	...	...	1	...	...	...	1	...	2	...	1	...	6	...	190	422
209											Uninhabited											
210	66	...	27	...	1	...	...	...	2	...	...	...	...	...	...	...	2	...	4	...	119	243

URBAN BLOCK/VILLAGEWISE PRIMARY CENSUS ABSTRACT

Police Station—BEGUNIA

Tahsil—KHURDA

Location Code Number	Name of Village/Town/ Ward/Urban Block	Area of Village in acres and of Town/ Ward in Sq. Kms.	Occupied Residential Houses	No. of House-holds	Total Population (including Institutional and Houseless Population)			Scheduled Castes		Scheduled Tribes		Literate and Educated persons		Total Workers (I—IX)	
					P	M	F	M	F	M	F	M	F	M	F
1	2	3	4	5	6	7	8	9	10	11	12	13	14	15	16
211	Arisalpatna	13	45	59	349	181	168	12	8	...	...	71	47	76	...
212	Arisal	508	14	17	76	32	44	...	...	...	...	14	9	16	...
213	Trikathia	238				Uninhabited									
214	Kumundal	243				Uninhabited									
215	Kamaguru	483	94	134	697	345	352	6	11	...	...	150	63	197	...
216	Dhudhijhar	36	18	18	128	70	58	13	5	...	...	33	9	34	...
217	Kutunijhar	36				Uninhabited									
218	Belapada	285	37	49	270	140	130	...	...	38	32	46	3	71	7
219	Atala	376				Uninhabited									
220	Nalosingh	815	87	107	683	341	342	5	12	...	...	148	43	204	1
221	Totapada	547	44	51	270	129	141	...	...	7	11	54	19	60	3
222	Ratamati	400	97	101	507	246	261	10	12	20	26	135	44	135	4
223	Baghaiput	585	28	35	246	129	117	5	3	1	...	53	21	60	...

Concld.

L.C. No.	Workers I Cultivators		II Agricultural Labourers		III Livestock, Forestry, Fishing, Hunting and Plantations, Orchards and Allied activities		IV Mining and Quarrying		V Manufacturing, Processing, Servicing and Repairs (a) Household Industry		V (b) Other than Household Industry		VI Construction		VII Trade and Commerce		VIII Transport, Storage and Communications		IX Other Services		X Non-workers	
	M	F	M	F	M	F	M	F	M	F	M	F	M	F	M	F	M	F	M	F	M	F
1	17	18	19	20	21	22	23	24	25	26	27	28	29	30	31	32	33	34	35	36	37	38
211	63	...	10	...	...	...	...	...	...	...	...	...	...	...	...	...	...	...	3	...	105	168
212	12	...	2	...	...	...	...	...	...	...	...	...	...	...	...	...	...	...	2	...	16	44
213											Uninhabited											
214											Uninhabited											
215	173	...	7	...	1	...	...	...	2	...	...	...	1	...	...	...	2	...	11	...	148	352
216	20	...	13	...	...	...	...	...	...	...	...	...	...	...	...	...	...	...	1	...	36	58
217											Uninhabited											
218	37	...	34	7	...	...	...	...	...	...	...	...	...	...	...	...	...	...	...	...	69	123
219											Uninhabited											
220	196	...	4	...	...	...	...	...	2	...	...	...	...	...	...	...	...	...	2	1	137	341
221	43	...	13	3	...	...	...	...	...	...	...	...	...	...	...	...	...	...	4	...	69	138
222	95	...	24	3	...	...	...	...	8	1	2	...	...	...	1	...	1	..	4	...	111	257
223	56	...	...	...	...	...	...	...	...	...	...	...	...	...	...	...	1	...	3	..	69	117

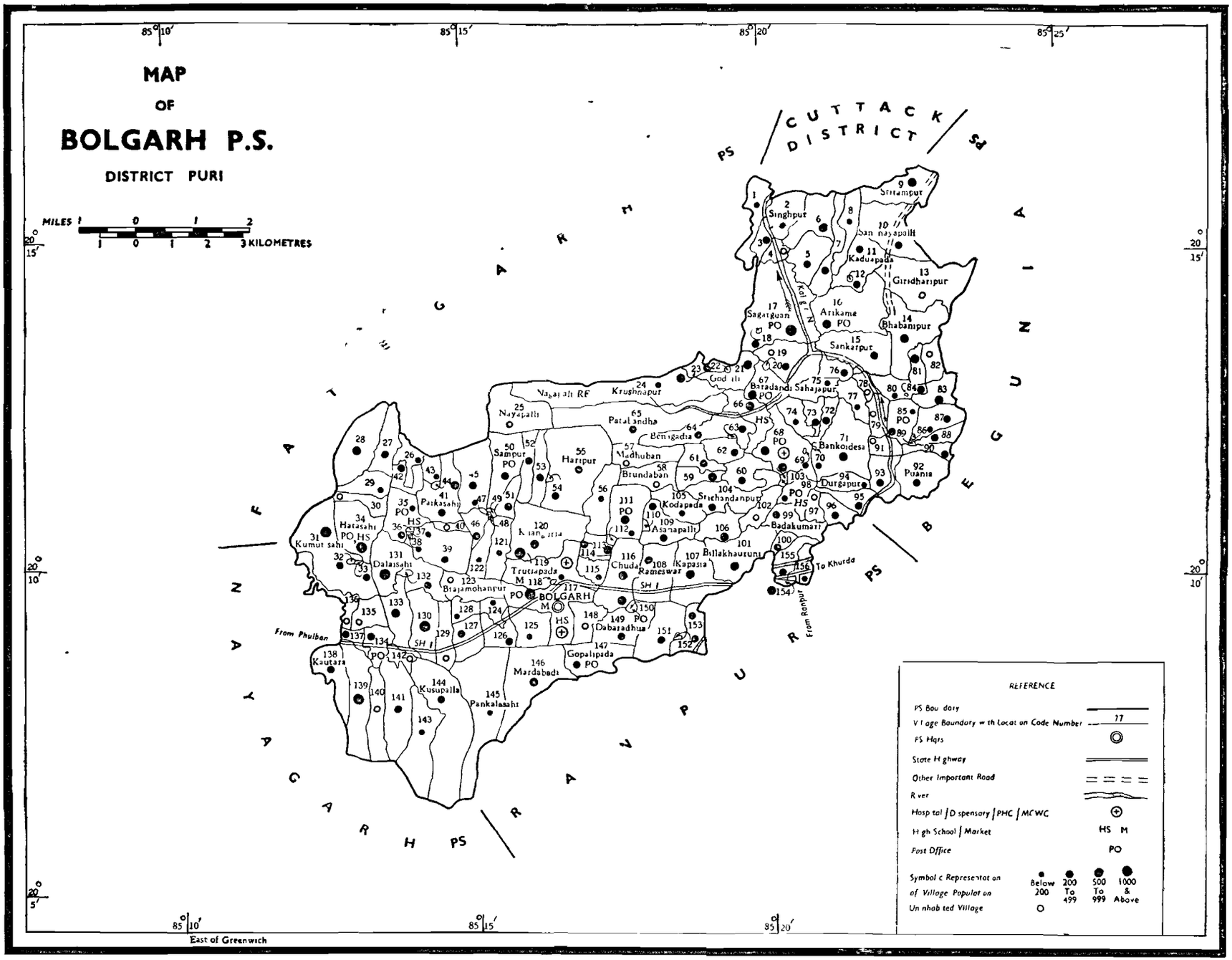
MAP
OF
BOLGARH P.S.
DISTRICT PURI
MILES 1 0 1 2
1 0 1 2 3 KILOMETRES
CUTTACK DISTRICT
PS
BOLGARH
PS
PURI
PS
BEGUNIA
PS
NAYAGARH
PS
From Phulbani
From Ranpur
To Khurda
Nagajalt RF
Krushnapur
Godili
Sagatguan PO
Artikama PO
Kaduapada
Srirampur
Singhpur
Sannayapalli
Girsdharipur
Bhabanipur
Sankarpur
Baradandi Sahajapur PO
Patalandha
Benigadia
Nayapalli
Sampur PO
Haripur
Madhuban
Brundaban
Bankoidesa
Durgapur
Puania
Srichandanpur
Kodapada
Badakumari
Asanapalli
Billakhauruni
Kapasia
Rameswar
Chuda
Trutiapada
Brajamohanpur PO
Dabaradhua
Gopalipada PO
Mardabadi
Kusupalla
Pankalasahi
Kautara
Dalaisahi
Kumut sahi
Harasahi PO, HS
Patkasahi
Kanpur
SH 1
HS
PO
M
REFERENCE
PS Boundary
Village Boundary with Location Code Number 77
PS Hqrs
State Highway
Other Important Road
River
Hospital / Dispensary / PHC / MCWC
High School / Market HS M
Post Office PO
Symbol of Village Population Below 200 200 To 499 500 To 999 1000 & Above
Uninhabited Village
85°10′
85°15′
85°20′
85°25′
20°15′
20°10′
20°5′
East of Greenwich

ALPHABETICAL LIST OF VILLAGES OF BOLGARH POLICE STATION

Sl. No.	Name of Village	L.C. No.
1	2	3
1	Arakhapalli ...	111
2	Arikama ...	16
3	Asanapalli ...	109
4	Asaraladala ...	90
5	Asaraladesa ...	85
6	Asurdhip ...	97
7	Badabankoipatna ...	69
8	Badakumari ...	99
9	Balasingh ...	1
10	Balasinghpatna ...	3
11	Bandhasahi ...	142
12	Bankoidala ...	73
13	Bankoidesa ...	71
14	Barabatia ...	77
15	Baradandi ...	67
16	Barapatia ...	76
17	Bautipatna ...	48
18	Beguniamula ...	80
19	Beguniamulapatna ...	84
20	Belapadar ...	153
21	Benagadia ...	64
22	Benagadiapatna ...	63
23	Bhabanipur ...	14
24	Bhagabanpur ...	79
25	Billakhauruni ...	101
26	Bolgarh ...	117
27	Brahmapura ...	124
28	Brajamohanpur ...	123
29	Brundaban ...	58
30	Brundabanpur ...	137
31	Chalanapada ...	43
32	Chandipatna ...	33
33	Chandrasekharpur ...	46
34	Chhotarapurpatna ...	49
35	Chitrakot ...	61
36	Chuda ...	116
37	Dabaradhua ...	149
38	Dabaradhuapatna ...	150
39	Dalaisahi ...	131
40	Damodarpur ...	72
41	Dauniapalli ...	129
42	Dholapathar ...	62
43	Dianipatna ...	89
44	Dibyasinghapursasan ...	133
45	Dighiri ...	134
46	Dihakhauruni ...	106
47	Durgapur ...	94
48	Fasioda ...	130
49	Firifirapatna ...	44
50	Gabadihipatna ...	54
51	Garvanipada ...	66
52	Ghoradia ...	113
53	Giridharipur ...	13
54	Gobardhanpur ...	28
55	Godabhanga ...	27
56	Godiali ...	21
57	Gopalipada ...	147
58	Gopalpur ...	122
59	Gopinathpur ...	78
60	Govindapur ...	121
61	Grameswar ...	114
62	Haladipadapatna ...	20
63	Hanumartaprasada ...	87
64	Harekrushnapur ...	96
65	Harikeswara ...	60
66	Haripur ...	55
67	Haripurpatna ...	110
68	Harirajpur ...	51
69	Hatabasta ...	102
70	Hatasahi ...	34
71	Ichhapur ...	56
72	Jagabandhupur ...	91
73	Jagannathpur ...	19
74	Jahanabad ...	135
75	Jaripada ...	23
76	Jhansipatna ...	118
77	Jodapada ...	53
78	Kaduapada ...	11
79	Kaduapadapatna ...	12
80	Kalanga ...	35
81	Kalangapatna ...	36
82	Kalangajhansipatna ...	37
83	Kalangdianipatna ...	38
84	Kamalalochanpur ...	39
85	Kanrapur ...	83
86	Kanteilo ...	95
87	Kapasia ...	107
88	Kapileswar ...	82
89	Kaunripatna ...	154
90	Kautara ...	138
91	Khairapalli ...	143
92	Khalikota ...	59
93	Khalipatna ...	112
94	Khanguria ...	120
95	Kharadapalli ...	6
96	Kodapada ...	105
97	Kotapala ...	141
98	Kotasingha ...	81
99	Krushnapur ...	24
100	Kumari ...	40
101	Kumbharlunda ...	29
102	Kumutisahi ...	31
103	Kusupalla ...	144
104	Madhuban ...	57
105	Madhupur ...	30
106	Magura ...	93
107	Makundapur ...	26
108	Malisahi ...	132
109	Mandalasingh ...	139
110	Mangarajpur ...	88
111	Manikapur ...	98
112	Mardabadi ...	146
113	Nandapalli ...	125
114	Narasinghpur ...	74
115	Nayapalli ...	25
116	Nayapatna ...	47
117	Nayapatna ...	152
118	Nilakanthapur ..	52
119	Nuapada ...	42
120	Padmapur ..	115

ALPHABETICAL LIST OF VILLAGES OF BOLGARH POLICE STATION

Sl. No.	Name of Village	L. C. No.
1	2	3
121	Paikasahi ...	41
122	Pallibalasing ...	4
123	Pallidighiri ...	140
124	Pananagar ...	155
125	Panchukota ...	127
126	Pankalasahi ...	145
127	Patabandha ...	65
128	Patapur ...	8
129	Patapursasan ...	7
130	Podapatna ...	22
131	Puania ...	92
132	Raipurpatna ...	86
133	Rajanagar ...	156
134	Ramachandrapur ...	68
135	Ramchandrapurpatna ...	32
136	Rameswar ...	108
137	Rampur ...	128
138	Rasulpur ...	136
139	Rolasingh ...	151
140	Sagarguan ...	17
141	Sagaraguanpatna ...	18
142	Sahajapur ...	75
143	Sampur ...	50
144	Sanabankoipatna ...	70
145	Sanakumari ...	100
146	Sananayapalli ...	10
147	Sankarpur ...	15
148	Sapaneswarpur ...	5
149	Siariapalli ...	148
150	Sikharapada ...	45
151	Singhpur ...	2
152	Srichandanpur ...	104
153	Srichandanpurpatna ...	103
154	Srirampur ...	9
155	Syamasundarpur ...	126
156	Trutiapada ...	119

PRIMARY CENSUS ABSTRACT

OF

BOLGARH POLICE STATION

URBAN BLOCK/VILLAGEWISE PRIMARY CENSUS ABSTRACT

Police Station—BOLGARH

Tahsil—KHURDA

Location Code Number	Name of Village/Town/ Ward/Urban Block	Area of Village in acres and of Town/ Ward in Sq. Kms.	Occupied Residential Houses	No. of House-holds	Total Population (including Institutional and Houseless Population)			Scheduled Castes		Scheduled Tribes		Literate and Educated persons		Total Workers (I—IX)	
					P	M	F	M	F	M	F	M	F	M	F
1	2	3	4	5	6	7	8	9	10	11	12	13	14	15	16
8	**Bolgarh P.S.**	**155·40**	**7,830**	**10,205**	**55,534**	**27,352**	**28,182**	**1,928**	**2,133**	**1,305**	**1,421**	**14,191**	**5,788**	**14,973**	**1,082**
	VILLAGES														
1	Balasingh	274	17	24	166	83	83	...	...	...	...	53	16	46	5
2	Singhpur	387	25	32	170	77	93	26	33	1	...	47	11	42	26
3	Balasinghpatna	7	26	36	245	120	125	6	6	...	...	64	23	63	12
4	Pallibalasing	182				Uninhabited									
5	Sapaneswarpur	291	46	57	347	166	181	13	11	1	...	89	34	98	24
6	Kharadapalli	336	100	114	623	318	305	23	22	118	112	119	28	186	41
7	Patapursasan	251	38	43	258	125	133	...	...	...	...	93	59	70	3
8	Patapur	232	11	11	58	32	26	...	...	32	26	6	...	14	15
9	Srirampur	396	92	93	597	286	311	32	47	96	92	114	37	164	39
10	Sananayapalli	508	36	49	255	131	124	...	...	1	...	71	33	79	1
11	Kaduapada	347	67	94	476	206	270	10	17	88	111	87	43	133	70
12	Kaduapadapatna	6	35	47	256	130	126	3	5	2	...	97	49	73	2
13	Giridharipur	723				Uninhabited									
14	Bhabanipur	602	130	164	923	437	486	93	117	97	90	151	75	227	46
15	Sankarpur	511	61	80	479	239	240	2	...	...	...	157	78	138	19
16	Arikama	654	79	97	535	263	272	25	28	4	...	148	67	164	20
17	Sagarguan	691	156	197	1,092	521	571	32	43	2	3	274	149	308	29
18	Sagaraguanpatna	3	35	54	271	134	137	13	10	...	...	80	30	74	7
19	Jagannathpur	423				Uninhabited									
20	Haladipadapatna	8	47	60	339	179	160	30	23	...	...	82	33	92	4
21	Godiali	234	108	146	810	375	435	22	17	6	...	205	107	214	1
22	Podapatna	7	49	69	369	191	178	26	23	...	...	114	42	95	5
23	Jaripada	133	56	97	619	303	316	...	...	73	73	105	26	205	12
24	Krushnapur	972	18	24	150	78	72	7	5	...	...	42	25	40	6
25	Nayapalli	468				Uninhabited									
26	Makundapur	143	17	24	120	64	56	...	...	...	...	42	11	35	...
27	Godabhanga	242	62	87	443	207	236	8	11	...	...	95	31	108	1
28	Gobardhanpur	515	103	126	625	321	304	53	48	...	...	153	28	160	1
29	Kumbharlunda	198	6	6	29	13	16	...	...	...	...	9	3	6	...
30	Madhupur	139				Uninhabited									

Contd.

L. C. No.	Workers																					
	I Cultivators		II Agricultural Labourers		III Livestock, Forestry, Fishing, Hunting and Plantations, Orchards and Allied activities		IV Mining and Quarrying		V Manufacturing, Processing, Servicing and Repairs				VI Construction		VII Trade and Commerce		VIII Transport, Storage and Communications		IX Other Services		X Non-workers	
									(a) Household Industry		(b) Other than Household Industry											
	M	F	M	F	M	F	M	F	M	F	M	F	M	F	M	F	M	F	M	F	M	F
1	17	18	19	20	21	22	23	24	25	26	27	28	29	30	31	32	33	34	35	36	37	38
8	**7,665**	**105**	**4,643**	**183**	**649**	**317**	**5**	**...**	**557**	**278**	**105**	**34**	**15**	**...**	**298**	**40**	**59**	**1**	**977**	**124**	**12,379**	**27,100**
1	36	...	9	...	1	4	...	...	...	...	...	1	...	...	...	...	...	...	...	...	37	78
2	21	...	9	...	3	9	...	...	1	14	1	3	...	...	...	...	...	...	7	...	35	67
3	35	...	10	...	8	1	...	...	...	...	4	5	...	...	3	2	...	...	3	4	57	113
4	Uninhabited																					
5	45	...	43	...	7	3	...	...	...	16	1	5	...	...	...	...	...	...	2	...	68	157
6	87	...	86	30	4	...	...	...	6	10	...	...	...	...	1	1	...	...	2	...	132	264
7	57	3	5	...	...	...	...	...	...	...	...	...	...	...	...	...	1	...	7	...	55	130
8	...	...	12	15	2	...	...	...	...	..	...	...	...	...	...	...	...	...	...	...	18	11
9	57	...	81	29	13	...	...	...	4	9	2	...	...	...	...	...	1	...	6	1	122	272
10	48	1	25	...	2	...	...	...	...	...	...	...	...	...	...	...	...	...	4	...	52	123
11	46	2	57	52	9	6	...	...	1	3	4	1	...	...	1	2	...	...	15	4	73	200
12	62	1	2	...	3	...	...	...	...	...	...	...	...	...	...	...	...	...	6	1	57	124
13	Uninhabited																					
14	122	4	44	13	20	20	...	...	10	7	3	1	...	...	9	1	...	...	19	...	210	440
15	55	2	8	...	17	...	...	...	17	16	4	...	...	...	8	...	...	...	29	1	101	221
16	94	3	13	...	23	4	...	...	1	1	9	...	1	...	2	...	...	...	21	12	99	252
17	175	1	64	...	9	2	...	...	25	17	2	1	...	...	10	3	2	...	21	5	213	542
18	38	3	28	...	1	...	...	...	2	2	...	1	...	...	2	...	...	...	3	1	60	130
19	Uninhabited																					
20	60	...	30	...	1	...	...	...	...	...	...	...	...	...	...	...	...	...	1	4	87	156
21	183	...	12	1	13	...	...	...	1	...	...	...	...	...	2	...	...	...	3	...	161	434
22	63	...	21	...	7	1	...	...	1	3	...	...	...	...	2	...	...	...	1	1	96	173
23	153	2	32	...	16	9	...	...	3	1	...	...	...	...	...	...	...	...	1	...	98	304
24	21	4	6	...	8	...	...	...	...	...	...	1	...	...	...	...	2	...	3	1	38	66
25	Uninhabited																					
26	17	...	8	...	6	...	...	...	...	...	2	...	...	...	...	...	...	...	2	...	29	56
27	67	...	27	...	6	...	...	...	...	...	1	1	...	...	3	...	...	...	4	...	99	235
28	84	...	75	1	...	...	...	...	...	...	...	...	...	...	...	...	...	...	1	...	161	303
29	3	...	3	...	...	...	...	...	...	...	...	...	...	...	...	...	...	...	...	...	7	16
30	Uninhabited																					

Police Station—BOLGARH

URBAN BLOCK/VILLAGEWISE PRIMARY CENSUS ABSTRACT

Tahsil—KHURDA

Location Code Number	Name of Village/Town/ Ward/Urban Block	Area of Village in acres and of Town/ Ward in Sq. Kms.	Occupied Residential Houses	No. of House-holds	Total Population (including Institutional and Houseless Population)			Scheduled Castes		Scheduled Tribes		Literate and Educated persons		Total Workers (I—IX)	
					P	M	F	M	F	M	F	M	F	M	F
1	2	3	4	5	6	7	8	9	10	11	12	13	14	15	16
31	Kumutisahi	880	172	224	1,217	611	606	13	17	...	...	301	100	357	...
32	Ramchandrapurpatna	7	71	79	421	221	200	...	...	...	...	124	52	99	8
33	Chandipatna	5	65	76	410	221	189	25	22	...	...	125	70	108	3
34	Hatasahi	432	176	219	1,160	553	607	74	74	...	...	304	106	315	42
35	Kalanga	302	33	39	178	90	88	44	43	...	...	43	17	48	9
36	Kalangapatna	5	47	51	282	139	143	13	16	...	...	73	30	69	1
37	Kalangajhansipatna	1	20	20	104	45	59	...	...	...	...	26	16	30	...
38	Kalangdianipatna	2	24	24	142	69	73	...	...	...	...	36	15	30	...
39	Kamalalochanpur	468	62	74	400	204	196	3	5	...	...	88	31	90	...
40	Kumari	59				Uninhabited									
41	Paikasahi	389	27	34	210	107	103	19	18	...	...	47	26	61	...
42	Nuapada	137	21	37	205	87	118	6	10	...	...	47	11	54	...
43	Chalanapada	95	2	2	11	6	5	...	...	...	...	4	1	2	...
44	Firifirapatna	8	84	115	629	316	313	6	8	...	...	138	25	171	...
45	Sikharapada	459	70	72	356	192	164	9	8	...	...	105	34	97	4
46	Chandrasekharpur	117	49	60	320	148	172	7	10	54	78	30	11	91	24
47	NayaPatna	3	36	41	193	98	95	...	...	...	...	57	11	54	2
48	Bautipatna	3	43	52	277	146	131	8	5	...	...	76	20	88	12
49	Chhotarapurpatna	5	59	71	358	177	181	1	2	...	...	95	42	96	...
50	Sampur	384	67	74	366	184	182	18	16	...	...	93	40	100	5
51	Harirajpur	115	54	67	378	181	197	17	9	2	...	103	41	105	4
52	Nilakanthapur	177	32	35	216	112	104	...	...	...	...	55	15	56	...
53	Jodapada	209	42	44	263	130	133	...	...	...	...	70	28	54	...
54	Gabadihipatna	99	56	67	359	175	184	9	5	...	...	88	33	101	4
55	Haripur	824	68	89	447	201	246	...	...	115	147	82	18	103	84
56	Ichhapur	314	22	22	109	59	50	...	...	...	...	30	8	28	...
57	Madhuban	291				Uninhabited									
58	Brundaban	239				Uninhabited									
59	Khalikota	137	71	104	559	267	292	34	33	56	75	85	28	157	...
60	Harikeswara	234	30	45	277	140	137	...	...	...	...	93	29	93	...

Contd.

L. C. No.	Workers																					
	I		II		III		IV		V				VI		VII		VIII		IX		X	
	Cultivators		Agricultural Labourers		Livestock, Forestry, Fishing, Hunting and Plantations, Orchards and Allied activities		Mining and Quarrying		Manufacturing, Processing, Servicing and Repairs				Construction		Trade and Commerce		Transport, Storage and Communications		Other Services		Non-workers	
									(a) Household Industry		(b) Other than Household Industry											
	M	F	M	F	M	F	M	F	M	F	M	F	M	F	M	F	M	F	M	F	M	F
1	17	18	19	20	21	22	23	24	25	26	27	28	29	30	31	32	33	34	35	36	37	38
31	200	...	129	...	3	...	...	...	...	...	4	...	1	...	8	...	2	...	10	...	254	606
32	27	6	57	...	...	...	...	...	...	...	...	...	...	...	8	1	...	...	7	1	122	192
33	31	...	38	...	6	1	...	...	5	1	2	...	...	...	14	1	...	...	12	...	113	186
34	100	...	152	...	14	...	...	...	10	35	1	1	...	...	...	1	4	...	34	5	238	565
35	19	3	18	...	7	1	...	...	...	5	...	...	...	...	...	...	...	...	4	...	42	79
36	37	...	22	...	...	...	...	...	2	...	2	1	...	...	1	...	1	...	4	...	70	142
37	12	...	15	...	...	...	...	...	...	...	...	...	...	...	...	...	...	...	3	...	15	59
38	3	...	24	...	...	...	...	...	1	...	...	...	...	...	...	...	1	...	1	...	39	73
39	15	...	65	...	...	...	...	...	1	...	...	...	...	...	...	...	...	...	9	...	114	196
40	Uninhabited																					
41	5	...	44	...	...	...	...	...	3	...	...	...	...	...	...	...	...	...	9	...	46	103
42	21	...	22	...	7	...	...	...	...	...	1	...	...	...	1	...	...	...	2	...	33	118
43	1	...	1	...	...	...	...	...	...	...	...	...	...	...	...	...	...	...	...	...	4	5
44	38	...	91	...	...	...	...	...	37	...	1	...	...	...	...	...	...	...	4	...	145	313
45	42	...	36	...	4	...	...	...	2	...	1	...	...	...	2	2	...	...	10	2	95	160
46	34	...	14	...	35	21	...	...	7	3	...	...	...	...	1	...	...	...	...	...	57	148
47	23	...	4	...	...	...	...	...	23	2	1	...	...	...	...	...	...	...	3	...	44	93
48	28	...	41	...	9	5	...	...	2	3	...	...	...	...	1	...	1	...	6	4	58	119
49	78	...	14	...	...	...	...	...	2	...	...	...	...	...	1	...	...	...	1	...	81	181
50	37	...	37	...	2	...	...	...	6	1	...	...	...	...	6	...	..	...	12	4	84	177
51	56	...	21	1	7	...	...	...	11	1	...	...	...	...	...	...	1	...	9	2	76	193
52	33	...	11	...	1	...	...	...	...	...	3	...	...	...	3	...	...	...	5	...	56	104
53	44	...	2	...	1	...	...	...	1	...	1	...	...	...	1	...	...	...	4	...	76	133
54	58	1	14	...	11	...	...	...	2	...	1	...	...	...	2	...	...	...	13	3	74	180
55	31	2	17	...	49	82	...	...	...	...	...	...	...	...	...	...	...	...	6	...	98	162
56	6	...	19	...	...	...	...	...	1	...	...	...	...	...	...	...	...	...	2	...	31	50
57	Uninhabited																					
58	Uninhabited																					
59	62	...	91	...	1	...	...	...	...	...	...	...	...	...	...	..	...	...	3	...	110	292
60	60	...	33	...	...	...	...	...	...	...	...	...	...	...	...	...	...	...	...	...	47	137

URBAN BLOCK/VILLAGEWISE PRIMARY CENSUS ABSTRACT

Police Station—BOLGARH

Tahsil—KHURDA

Location Code Number	Name of Village/Town/ Ward/Urban Block	Area of Village in acres and of Town/ Ward in Sq. Kms.	Occupied Residential Houses	No. of House-holds	Total Population (including Institutional and Houseless Population)			Scheduled Castes		Scheduled Tribes		Literate and Educated persons		Total Workers (I—IX)	
					P	M	F	M	F	M	F	M	F	M	F
1	2	3	4	5	6	7	8	9	10	11	12	13	14	15	16
61	Chitrakot	147	32	44	270	148	122	...	...	...	...	98	41	104	...
62	Dholapathar	161	42	65	314	143	171	17	16	...	...	87	22	90	13
63	Benagadiapatna	6	54	73	362	180	182	14	11	...	...	111	46	100	8
64	Benagadia	405	51	53	300	135	165	27	37	...	...	84	44	78	19
65	Patabandha	964	41	48	281	134	147	15	17	...	...	84	42	66	3
66	Garvanipada	211	79	101	569	266	303	11	8	...	...	148	81	151	1
67	Baradandi	242	106	147	718	342	376	23	36	...	...	209	79	197	1
68	Ramachadrapur	454	139	167	882	419	463	71	93	53	53	154	41	238	22
69	Badabankoipatna	1	13	13	78	40	38	...	...	...	...	25	7	23	...
70	Sanabankoipatna	3	22	23	149	63	86	5	8	...	...	29	17	35	...
71	Bankoidesa	648	85	104	557	270	287	...	...	...	...	160	107	133	...
72	Damadorpur	107	47	48	259	127	132	5	6	...	...	93	29	79	1
73	Bankoidala	112	24	37	238	117	121	...	...	...	...	71	37	73	...
74	Narasinghpur	157	15	21	143	73	70	...	...	...	...	49	15	46	...
75	Sahajapur	177	27	33	172	79	93	6	5	...	...	55	32	50	...
76	Barapatia	132	58	72	394	190	204	1	...	...	...	114	55	111	...
77	Barabatia	163	27	36	196	91	105	...	...	...	...	47	12	48	...
78	Gopinathpur	79				Uninhabited									
79	Bhagabanpur	147				Uninhabited									
80	Beguniamula	179	28	36	180	87	93	...	...	58	63	17	1	49	...
81	Kotasinga	97	94	127	545	271	274	8	6	...	...	161	89	154	7
82	Kapileswar	150				Uninhabited									
83	Kanrapur	219	83	103	573	269	304	16	23	72	86	123	61	163	...
84	Beguniamulapatna	3	32	39	255	128	127	...	...	21	23	69	12	73	17
85	Asaraladesa	233	29	34	182	90	92	...	...	...	...	77	34	52	6
86	Raipurpatna	2	21	29	149	75	74	...	...	...	...	54	16	39	...
87	Hanumantaprasad	257	56	67	301	185	143	57	49	...	...	86	22	80	5
88	Mangarajpur	107	38	44	212	101	111	9	8	...	...	30	5	59	2
89	Dianipatna	3	36	45	288	150	138	...	...	...	...	77	19	87	...
90	Asraladala	106	56	74	426	224	202	...	...	2	...	99	34	131	...

Contd.

L.C. No.	Workers																					
	I Cultivators		II Agricultural Labourers		III Livestock, Forestry, Fishing, Hunting and Plantations, Orchards and Allied activities		IV Mining and Quarrying		V Manufacturing, Processing, Servicing and Repairs				VI Construction		VII Trade and Commerce		VIII Transport, Storage and Communications		IX Other Services		X Non-workers	
									(a) Household Industry		(b) Other than Household Industry											
	M	F	M	F	M	F	M	F	M	F	M	F	M	F	M	F	M	F	M	F	M	F
1	17	18	19	20	21	22	23	24	25	26	27	28	29	30	31	32	33	34	35	36	37	38
61	51	...	45	...	...	...	...	...	6	...	...	...	...	...	...	...	...	...	2	...	44	122
62	57	...	7	...	6	5	...	...	9	...	...	...	...	...	2	...	...	...	9	8	53	158
63	88	1	3	...	7	7	...	...	...	...	...	...	...	...	...	...	...	...	2	...	80	174
64	24	...	34	...	10	12	...	...	...	...	...	...	...	...	...	...	...	...	10	7	57	146
65	54	3	7	...	1	...	...	...	...	...	...	...	...	...	...	...	...	...	4	...	68	144
66	74	1	69	...	...	...	...	...	2	...	...	...	...	...	...	...	...	...	6	...	118	302
67	87	...	87	...	...	...	...	...	18	1	1	...	...	...	...	...	...	...	4	...	145	375
68	121	1	57	...	31	14	...	...	3	3	...	...	...	...	5	1	3	...	18	3	181	441
69	16	...	5	...	...	...	...	...	...	...	...	...	...	...	...	...	...	...	2	...	17	38
70	25	...	10	...	...	...	...	...	...	...	...	...	...	...	...	...	...	...	...	...	28	86
71	94	...	18	...	...	...	...	...	...	...	...	...	...	...	...	...	...	...	21	...	137	287
72	38	...	35	...	...	...	...	...	4	...	...	...	...	...	1	...	...	...	1	1	48	131
73	37	...	33	...	...	...	...	...	...	...	...	...	...	...	...	...	...	...	3	...	44	121
74	27	...	18	...	...	...	...	...	...	...	...	...	...	...	...	...	...	...	1	...	27	70
75	37	...	5	...	...	..	...	...	...	...	...	...	...	...	1	...	1	...	6	...	29	93
76	99	...	5	...	1	...	...	...	...	...	...	...	...	...	...	...	...	...	6	...	79	204
77	40	...	6	...	1	...	...	...	...	...	1	...	...	...	...	...	...	...	...	...	43	105
78											Uninhabited											
79											Uninhabited											
80	6	...	43	...	...	...	...	...	...	...	...	...	...	...	...	...	...	...	...	...	38	93
81	100	6	42	...	2	...	...	...	2	...	...	...	...	...	1	...	...	...	7	1	117	267
82											Uninhabited											
83	90	...	72	...	...	...	...	...	...	...	...	...	...	...	...	...	...	...	1	...	106	304
84	41	1	30	16	...	...	...	...	1	...	1	...	...	...	...	...	...	...	...	...	55	110
85	32	6	3	...	...	...	...	...	8	...	1	...	...	...	2	...	1	...	5	...	38	86
86	30	...	7	...	...	...	...	...	1	...	...	...	...	...	...	...	1	...	...	...	56	74
87	54	5	7	...	4	...	...	...	...	...	...	...	...	...	2	...	...	...	13	..	78	138
88	24	1	22	...	2	...	...	...	5	...	1	...	...	...	...	...	...	...	5	1	42	109
89	35	...	18	...	1	...	...	...	23	...	...	..	...	...	5	...	1	...	4	...	63	138
90	85	...	35	...	1	...	...	...	...	...	1	...	1	...	2	...	1	...	5	...	93	202

URBAN BLOCK/VILLAGEWISE PRIMARY CENSUS ABSTRACT

Police Station—BOLGARH

Tahsil—KHURDA

Location Code Number	Name of Village/Town/ Ward/Urban Block	Area of Village in acres and of Town/ Ward in Sq. Kms.	Occupied Residential Houses	No. of House-holds	Total Population (including Institutional and Houseless Population)			Scheduled Castes		Scheduled Tribes		Literate and Educated persons		Total Workers (I—IX)	
					P	M	F	M	F	M	F	M	F	M	F
1	2	3	4	5	6	7	8	9	10	11	12	13	14	15	16
91	Jagabandhupur	116				Uninhabited									
92	Puania	386	47	56	360	167	193	14	14	4	...	86	58	93	1
93	Magura	236	37	45	236	117	119	...	...	...	...	66	17	69	1
94	Durgapur	158	16	25	110	62	48	1	2	...	...	34	9	35	1
95	Kanteilo	152	30	40	219	105	114	8	7	1	...	46	16	67	1
96	Harekrushnapur	151	31	40	202	101	101	...	...	...	...	57	21	59	...
97	Asurdhip	98				Uninhabited									
98	Manikapur	205	14	21	103	59	44	...	...	...	...	21	3	29	...
99	Badakumari	166	53	68	446	235	211	9	4	...	...	116	40	138	...
100	Sanakumari	61	51	63	429	221	208	2	2	...	...	107	35	117	...
101	Billakhauruni	455	75	118	730	348	382	27	35	...	...	160	44	200	3
102	Hatabasta	169				Uninhabited									
103	Srichandanpurpatna	12	76	104	559	276	283	23	23	...	...	121	41	171	1
104	Srichandanpur	428	52	65	363	189	174	...	...	...	...	112	51	100	1
105	Kodapada	265	21	31	152	70	82	...	...	...	...	36	6	38	...
106	Dihakhauruni	230	110	158	926	451	475	19	17	1	...	188	38	258	1
107	Kapasia	493	89	139	755	374	381	29	27	...	...	210	86	199	1
108	Rameswar	414	53	54	393	193	200	14	19	...	...	106	38	109	...
109	Asanapalli	292	45	56	332	146	186	16	29	15	22	58	16	64	16
110	Haripurpatna	11	39	56	361	173	188	3	7	1	...	126	90	72	6
111	Arakhapalli	298	127	169	932	448	484	32	39	64	74	231	128	209	19
112	Khalipatna	22	27	29	181	98	83	...	...	...	...	51	29	42	...
113	Ghoradia	87	79	110	562	288	274	...	...	...	...	180	73	138	...
114	Grameswar	57	71	82	430	221	209	27	41	...	...	107	29	127	1
115	Padmapur	127	8	8	60	29	31	...	...	...	...	12	5	17	...
116	Chuda	469	103	120	922	476	446	9	12	...	...	304	91	272	...
117	Bolgarh	588	176	338	1,651	826	825	107	111	...	...	428	208	395	22
118	Jhansipatna	3	31	35	142	67	75	...	...	...	...	38	16	39	2
119	Trutiapada	210	194	249	1,206	602	604	25	33	1	2	383	227	311	35
120	Khanguria	654	113	171	975	483	492	9	11	...	...	230	119	235	1

Contd.

L.C. No.	Workers I Cultivators		II Agricultural Labourers		III Livestock, Forestry, Fishing, Hunting and Plantations, Orchards and Allied activities		IV Mining and Quarrying		V Manufacturing, Processing, Servicing and Repairs (a) Household Industry		V (b) Other than Household Industry		VI Construction		VII Trade and Commerce		VIII Transport, Storage and Communications		IX Other Services		X Non-workers	
	M	F	M	F	M	F	M	F	M	F	M	F	M	F	M	F	M	F	M	F	M	F
1	17	18	19	20	21	22	23	24	25	26	27	28	29	30	31	32	33	34	35	36	37	38
91											Uninhabited											
92	54	...	26	...	4	...	...	...	1	...	1	1	1	...	3	...	...	...	3	...	74	192
93	58	1	9	...	...	...	...	...	...	...	..	...	...	...	...	...	...	...	2	...	48	118
94	31	1	...	...	...	...	...	...	...	...	...	...	...	...	2	...	...	...	2	...	27	47
95	96	...	16	...	3	...	...	..	...	1	...	...	...	...	2	...	...	...	...	...	38	113
96	43	...	8	...	7	...	...	...	...	...	...	...	...	...	...	...	...	...	1	...	42	101
97											Uninhabited											
98	21	...	3	...	...	...	...	...	1	...	...	...	...	...	1	...	...	...	3	...	30	44
99	126	...	7	...	...	...	...	...	...	...	...	...	...	...	2	...	...	...	3	...	97	211
100	96	...	10	...	...	...	...	...	2	...	1	...	...	...	1	...	...	...	7	...	104	208
101	67	1	129	...	...	...	...	...	...	...	1	1	...	...	...	1	...	...	3	...	148	379
102											Uninhabited											
103	65	1	70	...	13	...	...	...	10	...	3	...	...	...	7	...	...	...	3	...	105	282
104	69	1	26	...	3	...	...	...	...	...	...	...	...	...	1	...	...	...	1	...	89	173
105	22	...	16	...	...	...	...	..	...	...	...	..	...	...	...	...	...	...	...	...	32	82
106	243	...	9	...	3	...	...	...	...	...	...	..	...	...	2	...	...	...	1	1	193	474
107	135	...	41	1	1	...	...	...	2	...	...	...	...	...	1	...	...	...	19	...	175	380
108	22	...	77	...	...	...	...	...	...	...	...	...	...	...	...	...	1	...	9	...	84	200
109	17	1	39	...	1	15	...	...	...	...	...	...	...	...	...	...	...	...	7	...	82	170
110	41	6	15	...	...	...	...	...	...	...	...	...	...	...	1	...	1	...	14	...	101	182
111	83	...	76	14	6	3	2	...	...	...	...	...	...	...	10	2	2	...	30	...	239	465
112	18	...	12	...	...	...	...	...	5	...	...	...	...	...	1	...	...	...	6	...	56	83
113	63	...	51	...	3	...	...	...	13	...	...	...	...	...	...	...	...	...	8	...	150	274
114	48	...	64	...	...	...	...	...	...	...	...	...	...	...	2	...	...	...	13	1	94	208
115	10	...	5	...	...	...	...	...	...	...	...	...	...	...	1	...	...	...	1	...	12	31
116	157	...	112	...	...	...	...	...	...	...	...	...	...	...	...	...	...	...	3	...	204	446
117	156	...	135	...	4	...	...	...	19	15	5	...	4	...	12	...	6	...	54	7	431	803
118	16	...	13	...	...	...	...	...	...	1	2	1	2	...	3	...	...	...	3	...	28	73
119	135	7	66	2	3	...	...	...	7	4	4	3	2	...	26	...	1	...	67	19	291	569
120	101	...	97	...	8	...	...	...	8	1	2	...	...	...	7	...	...	...	12	...	248	491

Police Station—BOLGARH

URBAN BLOCK/VILLAGEWISE PRIMARY CENSUS ABSTRACT

Tahsil—KHURDA

Location Code Number	Name of Village/Town/ Ward/Urban Block	Area of Village in acres and of Town/ Ward in Sq. Kms.	Occupied Residential Houses	No. of House-holds	Total Population (including Institutional and Houseless Population)			Scheduled Castes		Scheduled Tribes		Literate and Educated persons		Total Workers (I—IX)	
					P	M	F	M	F	M	F	M	F	M	F
	2	3	4	5	6	7	8	9	10	11	12	13	14	15	16
121	Govindapur	236	16	18	15	62	53	5	4	...	...	17	6	34	...
122	Gopalpur	181	6	9	46	28	18	...	...	...	...	7	3	14	...
123	Brajamohanpur	259				Uninhabited									
124	Brahmapura	107	7	7	51	27	24	...	...	...	...	12	3	13	1
125	Nandapalli	280	26	32	184	94	90	...	...	49	56	11	1	43	...
126	Syamasundarpur	193	31	39	216	105	111	...	...	61	67	23	7	59	24
127	Panchukota	232	26	35	201	97	104	5	7	...	...	74	29	59	...
128	Rampur	103	21	26	155	81	74	6	8	...	...	60	24	48	...
129	Dauniapalli	217				Uninhabited									
130	Fasioda	356	199	291	1,447	745	702	26	30	...	...	344	92	436	82
131	Dalaisahi	599	323	373	2,034	989	1,045	100	114	...	...	566	263	468	12
132	Malisahi	13	69	96	475	228	247	15	21	...	...	137	49	134	2
133	Dibyasinghapursasan	239	140	200	985	497	488	66	65	...	...	294	114	285	7
134	Dighiri	152	52	82	427	198	229	9	13	...	...	92	68	94	1
135	Jahanabad	177				Uninhabited									
136	Rasulpur	206				Uninhabited									
137	Brundabanpur	82	32	40	218	114	104	...	...	...	...	59	32	54	1
138	Kautara	325	39	49	251	108	143	12	20	...	...	49	16	57	...
139	Mandalasingh	532	160	227	1,150	559	591	58	107	58	56	219	82	316	59
140	Pallidighiri	300				Uninhabited									
141	Kotapala	507	36	51	301	148	153	...	...	38	31	52	29	75	14
142	Bandhasahi	84				Uninhabited									
143	Khairapalli	531	6	6	28	17	11	17	11	...	...	3	1	10	...
144	Kusupalla	1,083	32	46	229	114	115	...	...	8	7	48	14	67	2
145	Pankalasahi	938	20	22	111	50	61	13	17	...	...	38	28	19	...
146	Mardabadi	743	78	111	533	243	290	16	13	50	74	138	63	149	23
147	Gopalipada	378	46	67	437	231	206	32	25	...	...	149	62	110	3
148	Siariapalli	499				Uninhabited									
149	Dabaradhua	372	60	85	491	247	244	14	20	...	...	172	97	129	5
150	Dabaradhuapatna	21	89	112	579	293	286	75	77	...	...	185	92	159	1

Contd.

L.C. No.	Workers																					
	I Cultivators		II Agricultural Labourers		III Livestock, Forestry, Fishing, Hunting and Plantations, Orchards and Allied activities		IV Mining and Quarrying		V Manufacturing, Processing, Servicing and Repairs				VI Construction		VII Trade and Commerce		VIII Transport, Storage and Communications		IX Other Services		X Non-workers	
									(a) Household Industry		(b) Other than Household Industry											
	M	F	M	F	M	F	M	F	M	F	M	F	M	F	M	F	M	F	M	F	M	F
1	17	18	19	20	21	22	23	24	25	26	27	28	29	30	31	32	33	34	35	36	37	38
121	14	...	13	...	2	...	...	...	...	...	...	...	...	...	...	...	...	...	5	...	28	53
122	6	...	8	...	...	...	...	...	...	...	...	...	...	...	...	...	...	...	...	...	14	18
123	Uninhabited																					
124	6	1	4	...	...	...	...	...	3	...	...	...	...	...	...	...	...	...	...	...	14	23
125	6	...	31	...	6	...	...	...	...	...	...	...	...	...	...	...	...	...	...	...	51	90
126	18	...	20	...	21	23	...	...	...	...	...	1	...	...	...	...	...	...	...	...	46	87
127	41	...	11	...	2	...	...	...	2	...	...	...	1	...	...	...	...	...	2	...	38	104
128	26	...	10	...	...	...	...	...	4	...	...	...	...	...	2	...	...	...	6	...	33	74
129	Uninhabited																					
130	174	3	157	1	44	28	...	...	16	42	5	2	...	...	8	3	2	...	30	3	309	620
131	193	...	134	2	4	1	3	...	42	4	4	...	1	...	26	3	5	...	56	2	521	1,033
132	91	1	39	1	...	...	...	...	1	...	...	...	...	...	...	...	1	...	2	...	94	245
133	94	...	87	...	9	...	...	...	60	2	1	1	...	...	8	1	...	...	26	3	212	481
134	53	...	23	...	1	...	...	...	1	...	...	...	...	...	4	...	1	1	11	...	104	228
135	Uninhabited																					
136	Uninhabited																					
137	28	...	13	...	...	...	...	...	4	1	...	...	...	...	...	...	...	...	9	...	60	103
138	35	..	20	...	...	...	...	...	...	...	...	...	...	...	...	...	...	...	2	...	51	143
139	134	1	107	...	45	...	...	...	18	42	...	...	...	...	3	14	1	...	8	2	243	532
140	Uninhabited																					
141	34	...	33	...	5	14	...	...	...	...	1	...	...	...	1	...	...	...	1	...	73	139
142	Uninhabited																					
143	...	...	9	...	1	...	...	...	...	...	...	...	...	...	...	...	...	...	...	...	7	11
144	55	...	7	...	4	2	...	...	...	...	...	...	...	...	...	...	...	...	1	...	47	113
145	10	...	5	...	1	...	...	...	...	...	...	...	...	...	...	...	...	..	3	...	31	61
146	100	...	31	4	14	18	...	...	2	...	...	...	...	...	...	...	...	...	2	1	94	267
147	58	1	23	...	12	2	...	...	...	...	...	...	...	...	...	...	...	...	1	...	121	203
148	Uninhabited																					
149	46	1	49	...	5	3	...	...	21	1	...	...	...	...	...	...	1	...	7	...	118	239
150	45	...	92	...	...	...	...	...	10	...	...	...	...	...	1	...	...	...	11	1	134	285

URBAN BLOCK/VILLAGEWISE PRIMARY CENSUS ABSTRACT

Police Station—BOLGARH

Tahsil—KHURDA

Location Code Number	Name of Village/Town/ Ward/Urban Block	Area of Village in acres and of Town/ Ward in Sq. Kms.	Occupied Residential Houses	No. of House-holds	Total Population (including Institutional and Houseless Population)			Scheduled Castes		Scheduled Tribes		Literate and Educated persons		Total Workers (I—IX)	
					P	M	F	M	F	M	F	M	F	M	F
1	2	3	4	5	6	7	8	9	10	11	12	13	14	15	16
151	Rolasingh	405	36	44	226	107	119	17	20	...	...	33	18	47	9
152	Nayapatna	111	34	42	226	119	107	11	3	...	...	48	16	60	3
153	Belapadar	241	28	37	214	113	101	...	...	...	...	57	23	70	1
154	Kaunripatna	15	131	168	933	462	471	35	35	...	...	246	87	238	21
155	Pananagar	148	39	56	275	129	146	7	...	...	...	79	25	79	1
156	Rajanagar	141	22	33	164	74	90	...	...	...	...	39	14	44	1

Concld.

L.C. No.	Workers																					
	I Cultivators		II Agricultural Labourers		III Livestock, Forestry, Fishing, Hunting and Plantations, Orchards and Allied activities		IV Mining and Quarrying		V Manufacturing, Processing, Servicing and Repairs				VI Construction		VII Trade and Commerce		VIII Transport, Storage and Communications		IX Other Services		X Non-workers	
									(a) Household Industry		(b) Other than Household Industry											
	M	F	M	F	M	F	M	F	M	F	M	F	M	F	M	F	M	F	M	F	M	F
1	17	18	19	20	21	22	23	24	25	26	27	28	29	30	31	32	33	34	35	36	37	38
151	18	...	13	...	1	...	...	...	2	7	1	...	...	...	...	...	...	...	12	2	60	110
152	36	...	15	...	1	..	...	...	...	2	1	...	1	...	1	...	...	...	5	1	59	104
153	62	...	1	...	4	1	...	. .	...	...	...	...	...	...	...	...	..	..	3	...	43	100
154	83	14	39	...	1	...	...	...	27	1	14	1	...	...	34	1	13	...	27	4	224	450
155	33	1	20	...	3	...	...	...	6	...	2	.	...	...	12	...	...	...	3	...	50	145
156	27	...	16	...	1	...	...	...	...	...	...	1	...	...	...	...	...	..	...	...	30	89

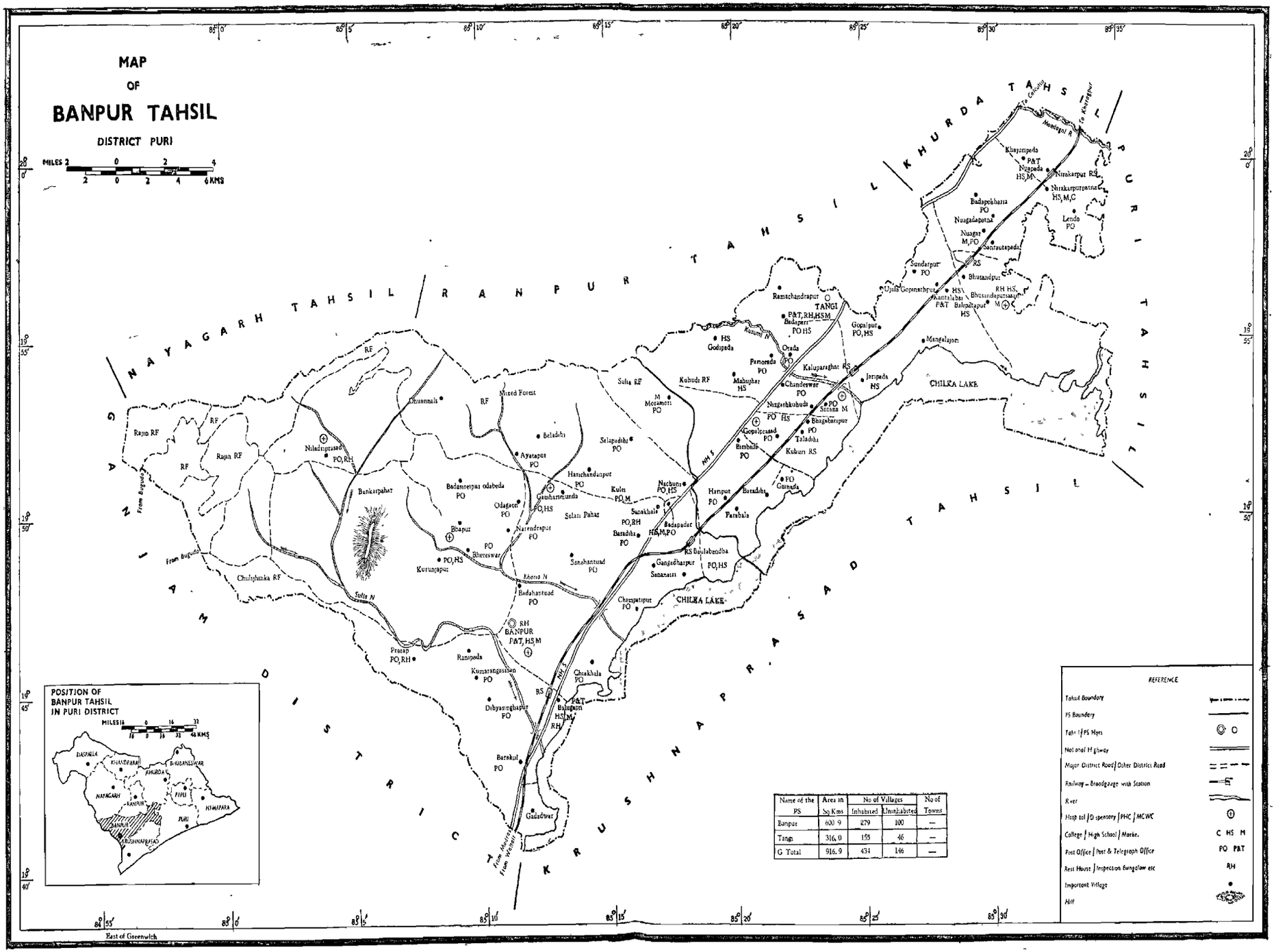

Name of the PS	Area in Sq Kms	No of Villages		No of Towns
		Inhabited	Uninhabited	
Banpur	600 9	279	100	—
Tangi	316. 0	155	46	—
G Total	916. 9	434	146	—

PRIMARY CENSUS ABSTRACT

OF

BANPUR TAHSIL

TAHSIL PRIMARY CENSUS ABSTRACT

Location Code Number	Name of Tahsil/P.S./ Town		Area in Sq. Kms.	Occupied Residential Houses	No. of House-holds	Total Population (including Institutional and Houseless Population)			Scheduled Castes		Scheduled Tribes		Literate and Educated persons		Total Workers (I—IX)	
						P	M	F	M	F	M	F	M	F	M	F
1	2		3	4	5	6	7	8	9	10	11	12	13	14	15	16
	Banpur Tahsil	R	**916·86**	**31,312**	**38,152**	**208,246**	**102,906**	**105,340**	**7,614**	**8,466**	**3,425**	**3,595**	**45,600**	**17,536**	**53,020**	**1,838**
12	Banpur P.S.	R	600·88	17,862	21,104	113,054	55,460	57,594	4,856	5,426	2,532	2,612	25,019	9,865	28,629	1,163
14	Tangi P.S.	R	315·98	13,450	17,048	95,192	47,446	47,746	2,758	3,040	893	983	20,581	7,671	24,391	675

Concld.

L.C. No.	Workers																					
	I		II		III		IV		V				VI		VII		VIII		IX		X	
	Cultivators		Agricultural Labourers		Livestock, Forestry, Fishing, Hunting and Plantations, Orchards and Allied activities		Mining and Quarrying		Manufacturing, Processing, Servicing and Repairs				Construction		Trade and Commerce		Transport, Storage and Communications		Other Services		Non-workers	
									(a) Household Industry		(b) Other than Household Industry											
	M	F	M	F	M	F	M	F	M	F	M	F	M	F	M	F	M	F	M	F	M	F
1	17	18	19	20	21	22	23	24	25	26	27	28	29	30	31	32	33	34	35	36	37	38
	24,774	331	11,020	238	5,533	279	23	...	1,298	250	964	67	636	14	3,442	347	1,151	25	4,179	287	49,886	103,502
12	13,671	213	6,177	223	2,068	108	...	...	812	182	536	47	614	14	1,927	221	447	...	2,377	155	26,831	56,431
14	11,103	118	4,843	15	3,465	171	23	...	486	68	428	20	22	...	1,515	126	704	25	1,802	132	23,055	47,071

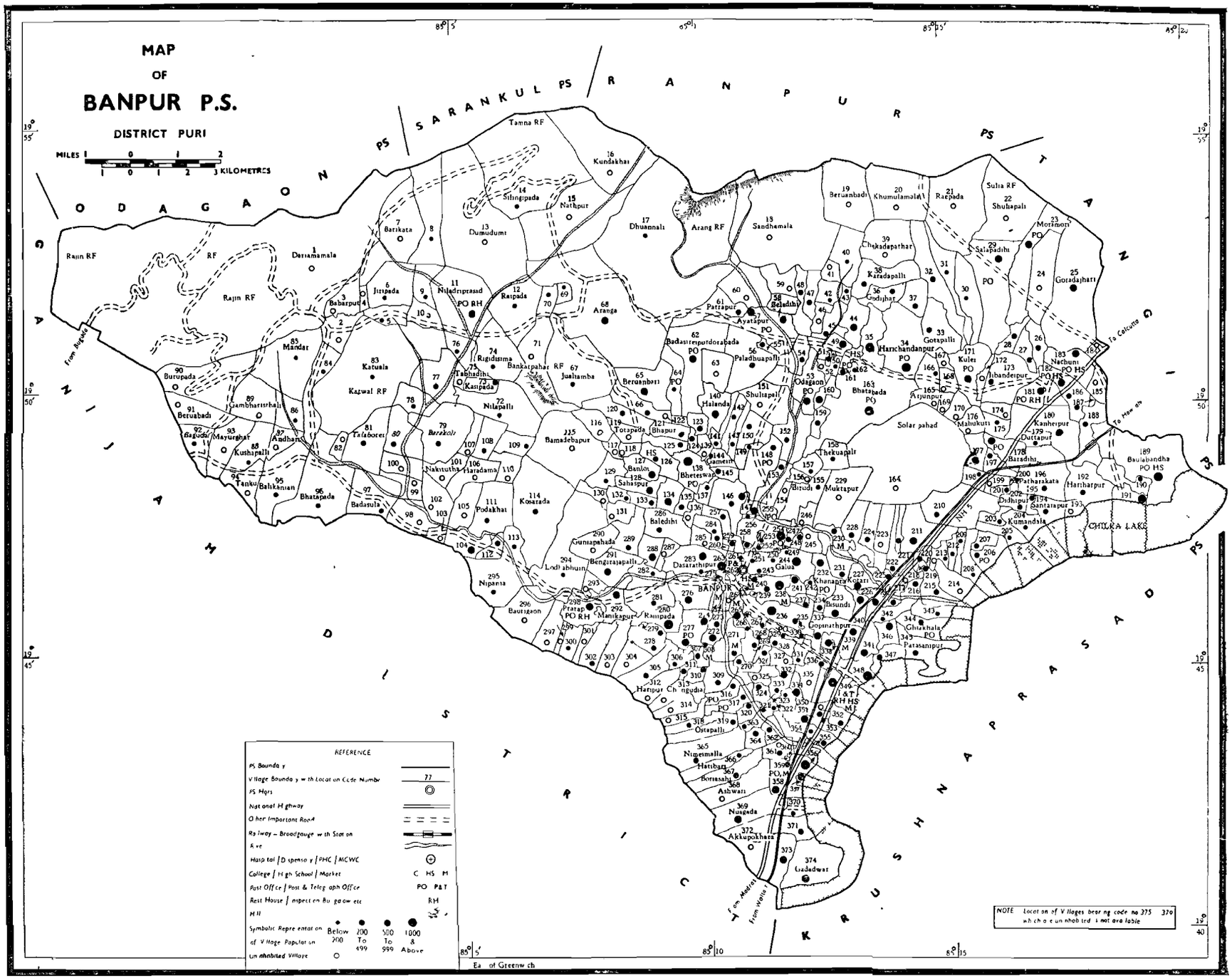
MAP
OF
BANPUR P.S.
DISTRICT PURI
MILES 1 0 1 2
1 0 1 2 3 KILOMETRES
PS SARANKUL
PS RANPUR
PS ODAGAON
PS TANGI
PS BANAPADA
PS KRUSHNAPRASAD
Tamna RF
Rajin RF
Arang RF
Sulia RF
Kundakhai
Nathpur
Dhuannali
Sandhemala
Beruanbadi
Khumulamala
Raepada
Shuhapali
Morsmori PO
Goradajhari
Salapadihi
Chekadapathar
Karadapalli
Godijhar
Gotapalli
Harichandanpur PO
Kules PO
Tubandeipur
Nachuni PO HS
Kanheipur
Duttapur
Baradihi
Baulabandha PO HS
Patharakata
Harihapur
Didhipur
Santarapur
Kumandala
CHILKA LAKE
Dumudumi
Silingipada
Nilagiriprasad PO RH
Ratipada
Barikata
Dasamamala
Babarpur
Jitupada
Mandar
Katuala
Kajwal RF
Burupada
Gambharisrhali
Beruabadi
Bagudi
Mayurghat
Kushapalli
Andhari
Tankuni
Balikanian
Bhatapada
Badasula
Takaborei
Barakoli
Nakitutha
Haradama
Podakhat
Kosarada
Bamadebapur
Rigidisima
Bankatpahar RF
Jualtamba
Nilapalli
Kasipada
Tabhadihi
Beruambari
Totapada
Bhapur
Gamenti
Banlon
Bhetesware PO
Sahaspur
Halanda
Shulsapali
Odagaon PO
Paladhuapalli
Badasrirepurdorapada PO
Patrapur
Ayatapur PO
Beladihi
Bhatapada PO
Atjunpur
Malukuri
Solar pahad
Thekuapalli
Muktapur
Bituni
Galua
Dasarathipur
Baledihi
Gumapahada
Bengrajapalli
Ladibhuin
Nipania
Bautgaon
Pratap PO RH
Manikapur
Rampada
Khanapara Kotari
Bisundi
Gopinathpur
Ghatkhala PO
Patasanipur
Hariput Chingudia
Ostapalli
Nimeimalla
Hatibari
Borasahi
Ashwari
Nuagada
Akkupokhari
Gadadwar
BANPUR
Tamna RF
Rajin RF
RF
Kundakhai
Nathpur
Dhuannali
Arang RF
Sandhemala
Sulia RF
Shuhapali
Morsmori PO
Goradajhari
Salapadihi
Chekadapathar
Karadapalli
Godijhar
Gotapalli
Harichandanpur PO
Kules PO
Tubandeipur
Nachuni PO HS
Kanheipur
Duttapur
Baradihi
Baulabandha PO HS
Patharakata
Harihapur
Didhipur
Santarapur
Kumandala
CHILKA LAKE
Dumudumi
Silingipada
Nilagiriprasad PO RH
Ratipada
Barikata
Dasamamala
Babarpur
Jitupada
Mandar
Katuala
Kajwal RF
Burupada
Gambharisrhali
Beruabadi
Bagudi
Mayurghat
Kushapalli
Andhari
Tankuni
Balikanian
Bhatapada
Badasula
Takaborei
Barakoli
Nakitutha
Haradama
Podakhat
Kosarada
Bamadebapur
Rigidisima
Bankatpahar RF
Jualtamba
Nilapalli
Kasipada
Tabhadihi
Beruambari
Totapada
Bhapur
Gamenti
Banlon
Bhetesware PO
Sahaspur
Halanda
Shulsapali
Odagaon PO
Paladhuapalli
Badasrirepurdorapada PO
Patrapur
Ayatapur PO
Beladihi
Bhatapada PO
Atjunpur
Malukuri
Solar pahad
Thekuapalli
Muktapur
Bituni
Galua
Dasarathipur
Baledihi
Gumapahada
Bengrajapalli
Ladibhuin
Nipania
Bautgaon
Pratap PO RH
Manikapur
Rampada
Khanapara Kotari
Bisundi
Gopinathpur
Ghatkhala PO
Patasanipur
Hariput Chingudia
Ostapalli
Nimeimalla
Hatibari
Borasahi
Ashwari
Nuagada
Akkupokhari
Gadadwar
From Bhubaneswar
To Calcutta
To Howrah
From Madras
From Waltair
NH 5
REFERENCE
PS Boundary
Village Boundary with Location Code Number
PS Hqrs
National Highway
Other Important Road
Railway – Broadgauge with Station
River
Hospital / Dispensary / PHC / MCWC
College / High School / Market
Post Office / Post & Telegraph Office
Rest House / Inspection Bungalow etc
Hill
Symbolic Representation of Village Population
Below 200
200 To 499
500 To 999
1000 & Above
Uninhabited Village
C HS M
PO P&T
RH
NOTE Location of Villages bearing code no 375 370 which are uninhabited not available
Ea of Greenwich
85°5'
85°10'
85°15'
19°55'
19°50'
19°45'
19°40'

ALPHABETICAL LIST OF VILLAGES OF BANPUR POLICE STATION

Sl. No.	Name of Village	L.C. No.
1	2	3
1	Achyutarajpursasan ...	276
2	Agadiapali ...	169
3	Akhumundapatna ...	249
4	Akhupokhara ...	372
5	Aleidihipatana ...	235
6	Ambapada ...	225
7	Andhari ...	87
8	Ankula ...	220
9	Ankula ...	320
10	Ankulapadar ...	153
11	Arakhadihi ...	123
12	Aranga ...	68
13	Arjunpur ...	165
14	Ashwari ...	368
15	Aswaripatna ...	357
16	Atharbatia ...	356
17	Ayatapur ...	57
18	Badabandhapali ...	63
19	Badahantuad ...	254
20	Badanairi ..	190
21	Badapadar ..	182
22	Badasireipurdorabada ..	62
23	Badasireipurodabada ...	64
24	Badasula ...	97
25	Baguda ...	92
26	Bahadakhola ...	131
27	Baharput ...	3
28	Bajarsahipatna ...	253
29	Baladiabari ...	2
30	Baledihi ...	286
31	Balikanian ...	95
32	Balugaon ...	349
33	Bamadebapur ...	115
34	Banamalipur ...	350
35	Bandhamundei ...	328
36	Bankadagada ...	71
37	Bankadapalli ...	116
38	Bankiapalli ...	80
39	Bankiapalli ...	219
40	Banloi ...	127
41	Banpur ...	263
42	Baradihi ...	178
43	Barakoli ..	79
44	Barakul ...	358
45	Baramula ...	60
46	Barapatna ...	51
47	Baratangi ...	177
48	Barikata ...	7
49	Basudeipur ...	231
50	Baulabandha ...	189
51	Baurigaon ...	296
52	Baunsamula ...	118
53	Beladihi ...	58
54	Belapada ...	332
55	Bengarajapalli ...	291
56	Beruabadi ...	91
57	Beruanbadi ...	19
58	Beruanbari ...	65
59	Betuli ...	135
60	Bhabanipur ...	288
61	Bhagabatipurpatna ...	262
62	Bhagirathipur ...	141
63	Bhaliapada ...	70
64	Bhapur ...	121
65	Bharatpur ...	48
66	Bhatapada ...	96
67	Bhatapada ...	163
68	Bheleri ...	352
69	Bheseri ...	326
70	Bheseripatna ...	239
71	Bheteswar ...	138
72	Bhobanipur ...	184
73	Bhujiabarabara ...	84
74	Bhuskapada ...	289
75	Bidharpur ...	354
76	Bidharpurpatna ...	251
77	Bighnaput ...	78
78	Biharipur ...	46
79	Bikramapurshasan ...	246
80	Binjhala ...	35
81	Birakeswaripur ...	307
82	Birapatana ...	318
83	Birudi ...	155
84	Bisurdi ...	233
85	Bodhakapalli ...	100
86	Bodhapur ...	261
87	Boriasahi ...	367
88	Borigaon ...	134
89	Bramhapada ...	10
90	Bramhanakusadihi ...	211
91	Bramhanadeipur ...	222
92	Brundabanpur ...	125
93	Burupada ...	90
94	Chakadapathar ...	39
95	Champadeipurpatana ...	279
96	Champagada ...	103
97	Champajharpali ...	130
98	Champatipur ...	206
99	Chandiprasad ...	245
100	Chandrama ...	107
101	Charibatia ...	193
102	Chasangara ...	317
103	Cheunksahi ...	258
104	Chhedapadar ...	355
105	Chhotarapursasan ...	188
106	Chungudia ...	313
107	Damiabarabara ...	86
108	Damodarpur ...	223
109	Damodarpur ...	269
110	Dandigadia ...	310
111	Dangua ...	212
112	Dariamamala ...	1
113	Dasarathipur ...	283
114	Dasnuagaon ...	136
115	Dayanajhari ...	59
116	Deogaon ...	54
117	Dhuanala ...	340
118	Dhuannali ...	17
119	Dibyasinghapur ...	316
120	Dikhitipada ...	230

ALPHABETICAL LIST OF VILLAGES OF BANPUR POLICE STATION

Sl. No.	Name of Village	L.C. No.
1	2	3
121	Dinabandhupur ...	32
122	Dolamundei ...	270
123	Dulanisasan ...	271
124	Dumudumi ...	13
125	Dungamal ...	373
126	Durgapur ...	208
127	Duttapur ...	179
128	Ekadalia ...	272
129	Gabapadar ...	353
130	Gadadharpur ...	237
131	Gadadharpur ...	282
132	Gadadwar ...	374
133	Galua ...	244
134	Gambharisthali ...	89
135	Gamein ...	144
136	Gamein ...	30
137	Gamharimunda ...	162
138	Ganapatipatana ...	360
139	Gangadharpur ...	129
140	Gangadharpursasan ...	186
141	Gateswarpur ...	132
142	Ghantishila ...	285
143	Ghasedihi ...	49
144	Ghiakhala ...	344
145	Ghodashalia ...	301
146	Gobardhanpur ...	226
147	Gobindapur ...	265
148	Gobindapurpatna ...	264
149	Godijhar ...	36
150	Godipadarpatna ...	252
151	Gopalpursasan ...	257
152	Gopikantapur ...	330
153	Gopinathpur ...	337
154	Gopinathprasad ...	55
155	Gopinathapur ...	40
156	Goradajhari ...	25
157	Gotapalli ...	33
158	Gunduripur ...	335
159	Guniapahada ...	290
160	Gurupada ...	112
161	Hadakhai ...	168
162	Halanda ...	140
163	Haradama ...	106
164	Harapur ...	205
165	Harekrushnapur ...	218
166	Harichandanpur ...	34
167	Hariharpur ...	192
168	Harikunda ...	174
169	Haripur ...	137
170	Haripur ...	312
171	Hatibari ...	366
172	Injanpur ...	351
173	Jadupur ...	52
174	Jagabandhupursasan ...	26
175	Jaganathapur ...	139
176	Jagannathpurpatna ...	240
177	Janteswara ...	102
178	Jarigada ...	297
179	Jayapur ...	342
180	Jhadeswar ...	154
181	Jhintikapalli ...	305
182	Jibandeipur ...	173
183	Jiripada ...	6
184	Jualiamba ...	67
185	Kalapata ...	108
186	Kaluniari ...	37
187	Kaluri ...	203
188	Kandhaambajhar ...	24
189	Kandhachungudia ...	314
190	Kandhadulani ...	308
191	Kandhapunjiama ...	304
192	Kanheipur ...	180
193	Kapileswarpursasan ...	273
194	Karadapalli ...	38
195	Karadi ...	200
196	Karanjapalli ...	109
197	Kasipada ...	73
198	Kasipokhari ...	299
199	Katuala ...	83
200	Katurikata ...	9
201	Keshapur ...	306
202	Khadikapalli ...	362
203	Khajuria ...	44
204	Khananta ...	232
205	Khandualakote ...	343
206	Khariapalli ...	77
207	Kharibandha ...	371
208	Khelamunda ...	41
209	Khetrapal ...	209
210	Khumulamala ...	20
211	Khuntapalli ...	311
212	Kiagorada ...	69
213	Kiajhari ...	303
214	Kimbhiripada ...	217
215	Koduapur ...	346
216	Kolathadihi ...	150
217	Konarpur ...	378
218	Kosarada ...	114
219	Kotabidyadharpursasan ...	259
220	Kotari ...	227
221	Krushnapalli ...	98
222	Krushnapur ...	145
223	Krushnatara ...	8
224	Kuanrkalipatna ...	323
225	Kuanrpur ...	321
226	Kulakundhei ...	336
227	Kulei ...	171
228	Kumandala ...	204
229	Kumandalapatna ...	195
230	Kumarangasasan ...	277
231	Kundakhai ...	16
232	Kurunjapur ...	126
233	Kushapalli ...	88
234	Lahangadihi ...	161
235	Lambodarpur ...	215
236	Lakshmiprasad ...	133
237	Lodhabhuin ...	294
238	Lokipur ...	185
239	Madhiapali ...	122
240	Madhusudanpur ...	167

ALPHABETICAL LIST OF VILLAGES OF BANPUR POLICE STATION

Sl. No.	Name of Village		L.C. No.
1	2		3
241	Mahatapalla	...	43
242	Mahukuri	...	176
243	Mahulia	...	375
244	Manasinghpur	...	166
245	Mandar	...	85
246	Manei	...	31
247	Mangalapursasan	...	309
248	Mangarajpurpatna	...	266
249	Manikapur	...	292
250	Manipur	...	242
251	Manitiri	...	322
252	Mardabadi	...	99
253	Mardarajpur	...	199
254	Maskabari	...	300
255	Matiapokhari	...	146
256	Mayurghar	...	93
257	Mohanpur	...	45
258	Moramori	...	23
259	Muktapur	...	229
260	Nachhipur	...	159
261	Nachuni	...	183
262	Nakitutha	...	101
263	Nakulapalli	...	110
264	Nandapur	...	236
265	Nandar	...	377
266	Naraharipursasan	...	248
267	Naranadihi	...	329
268	Naranapur	...	287
269	Narayanpur	...	268
270	Narendrapur	...	148
271	Nathipada	...	302
272	Nathpur	...	15
273	Nayakot	...	27
274	Nidhipur	...	202
275	Niladriprasad	...	11
276	Nilakanthpur	...	172
277	Nilapalli	...	72
278	Nimeimalla	...	365
279	Nimikheta	...	334
280	Nipania	...	295
281	Nuagada	...	369
282	Nuagaon (Badamala)	...	5
283	Nuagaon (Sanamala)	...	113
284	Odagaon	...	53
285	Ostapalli	...	319
286	Padanpur	...	331
287	Padmapurpatna	...	50
288	Paikakusadihi	...	221
289	Paikarapur	...	28
290	Paladhuapalli	...	56
291	Panasadiha	...	104
292	Panchugaon	...	160
293	Pankala	...	42
294	Parikansari	...	228
295	Parimanikapur	...	293
296	Parinuagaon	...	267
297	Patajoshipursasan	...	175
298	Patapursasan	...	284
299	Patasanipur	...	345
300	Pathara	...	370
301	Patharakata	...	196
302	Patrapur	...	61
303	Pendurapalli	...	124
304	Phasipada	...	4
305	Podakhai	...	111
306	Pranadeipur	...	198
307	Pratapa	...	298
308	Pungiama	...	76
309	Punjiamasasan	...	278
310	Purusottamapur	...	224
311	Raepada	...	21
312	Raghunathpur	...	117
313	Raghunathpur	...	238
314	Raghunathpur	...	347
315	Rahanabelli	...	207
316	Raipada	...	12
317	Rajapalla	...	315
318	Rajendrapur	...	142
319	Ramchandrapur	...	157
320	Rampur	...	338
321	Ranasinghapur	...	201
322	Ranasinghprasad	...	333
323	Ranchoda	...	325
324	Ranipada	...	280
325	Rankanathpatna	...	243
326	Rautarapalli	...	364
327	Rayagurupur	...	363
328	Rigidisima	...	74
329	Sadashibapur	..	170
330	Sahaspur	..	128
331	Salapadihi	...	29
332	Saluni	...	143
333	Samal	...	156
334	Samantasingharpur	...	210
335	Samapur	...	149
336	Sanadamodarpur	...	147
337	Sananairi	...	191
338	Sananuagaon	...	82
339	Sanahantuad	...	255
340	Sandhamala	...	18
341	Sansireipur	...	120
342	Santarapur	...	194
343	Santarapur	...	348
344	Santarapursasan	...	247
345	Saralasingha	...	197
346	Saranai	...	324
347	Sarubaripadar	..	260
348	Sharalapadar	...	339
349	Shrinibaspursasan	...	274
350	Shuliapali	...	22
351	Shuliapali	...	151
352	Shyamasundarpurpatna	...	256
353	Shyamasundarpur	...	327
354	Sibida	...	376
355	Sikharpadar	...	216
356	Silingipada	...	14
357	Singeswar	...	341
358	Singipursasan	...	187
359	Solaripahada	...	164
360	Srichandanpur	...	214

ALPHABETICAL LIST OF VILLAGES OF BANPUR POLICE STATION

Sl. No.	Name of Village		L.C. No.
1	2		3
361	Shrikrushnapur	...	213
362	Subudhipatana	...	359
363	Sunakera	...	241
364	Sunakhala	...	181
365	Sundaria	...	105
366	Surekhadeipur	...	379
367	Surekhadeipurpatna	...	250
368	Tabhadihi	...	75
369	Talaborei	...	81
370	Tanku	...	94
371	Tentulidiha	...	234
372	Thekuapali	...	158
373	Torasingha	...	152
374	Tota	...	47
375	Totapada	...	361
376	Totapada	...	119
377	Trilochanpur	...	66
378	Tulasideipursasan	...	275
379	Tumuraputsasan	...	281

PRIMARY CENSUS ABSTRACT

OF

BANPUR POLICE STATION

URBAN BLOCK/VILLAGEWISE PRIMARY CENSUS ABSTRACT

Police Station—BANPUR

Tahsil—BANPUR

Location Code Number	Name of Village/Town/ Ward/Urban Block	Area of Village in acres and of Town/ Ward in Sq. Kms.	Occupied Residential Houses	No. of House-holds	Total Population (including Institutional and Houseless Population)			Scheduled Castes		Scheduled Tribes		Literate and Educated persons		Total Workers (I—IX)	
					P	M	F	M	F	M	F	M	F	M	F
1	2	3	4	5	6	7	8	9	10	11	12	13	14	15	16
12	**Banpur P.S.**	**600·88**	**17,862**	**21,104**	**113,054**	**55,460**	**57,594**	**4,856**	**5,426**	**2,532**	**2,612**	**25,019**	**9,865**	**28,629**	**1,163**
	VILLAGES														
1	Dariamamala	U.S.				Uninhabited									
2	Baladiabari	U.S.				Uninhabited									
3	Baharput	U.S.				Uninhabited									
4	Phasipada	U.S.				Uninhabited									
5	Nuagaon (Badamala)	219	10	10	40	14	26	...	...	14	26	5	...	12	7
6	Jiripada	578	24	24	129	65	64	...	...	65	64	12	...	37	10
7	Barikata	U.S.				Uninhabited									
8	Krushnatara	877	5	5	27	14	13	...	...	...	...	7	4	9	...
9	Katurikata	259	18	20	106	57	49	...	...	37	33	21	1	36	8
10	Brahmapada	252	30	31	166	88	78	...	...	85	78	34	3	44	12
11	Niladriprasad	1,034	132	135	672	313	359	5	12	246	284	49	5	175	6
12	Raipada	732	28	28	140	61	79	...	...	61	79	36	8	29	...
13	Dumudumi	U.S.				Uninhabited									
14	Silingipada	2,627	16	17	77	43	34	...	...	39	28	11	2	24	...
15	Nathpur	1,654				Uninhabited									
16	Kundakhai	U.S.				Uninhabited									
17	Dhuannali	4,855	36	45	182	97	85	1	1	68	66	43	4	49	...
18	Sandhamala	2,791				Uninhabited									
19	Beruanbadi	938				Uninhabited									
20	Khumulamala	934				Uninhabited									
21	Raepada	U.S.				Uninhabited									
22	Shuliapali	U.S.				Uninhabited									
23	Moramori	747	147	185	956	465	491	65	85	...	...	191	58	232	19
24	Kandhambajhar	633				Uninhabited									
25	Goradajhari	1,762	137	150	773	371	402	73	91	33	44	132	33	201	3
26	Jagabandhupursasan	185	75	87	425	189	236	14	11	...	...	99	58	77	1
27	Nayakot	165	61	94	490	220	270	...	...	...	...	72	34	82	...
28	Paikarapur	150	31	38	220	103	117	...	...	...	...	55	29	47	...
29	Salapadihi	1,126	84	134	756	354	402	...	...	...	...	137	36	181	1
30	Gamein	479	24	24	137	70	67	6	8	...	...	26	13	27	...

Contd.

L.C. No.	Workers I Cultivators		II Agricultural Labourers		III Livestock, Forestry, Fishing, Hunting and Plantations, Orchards and Allied activities		IV Mining and Quarrying		V Manufacturing, Processing, Servicing and Repairs (a) Household Industry		V (b) Other than Household Industry		VI Construction		VII Trade and Commerce		VIII Transport, Storage and Communications		IX Other Services		X Non-workers	
	M	F	M	F	M	F	M	F	M	F	M	F	M	F	M	F	M	F	M	F	M	F
1	17	18	19	20	21	22	23	24	25	26	27	28	29	30	31	32	33	34	35	36	37	38
12	**13,671**	**213**	**6,177**	**223**	**2,068**	**108**	...	...	**812**	**182**	**536**	**47**	**614**	**14**	**1,927**	**221**	**447**	...	**2,377**	**155**	**26,831**	**56,431**
1										Uninhabited												
2										Uninhabited												
3										Uninhabited												
4										Uninhabited												
5	8	...	4	7	...	...	...	...	...	...	...	...	...	...	...	...	...	...	...	...	2	19
6	14	1	23	9	...	...	...	...	...	...	...	...	...	...	...	...	...	...	...	...	28	54
7										Uninhabited												
8	9	...	...	...	...	...	...	...	...	...	...	...	...	...	...	...	...	...	...	...	5	13
9	19	6	11	2	2	...	...	...	...	...	...	...	...	...	3	...	...	...	1	...	21	41
10	30	3	14	9	...	...	...	...	...	...	...	...	...	...	...	...	...	...	...	...	44	66
11	130	1	31	4	1	...	...	...	...	...	2	...	...	...	5	...	...	...	6	1	138	353
12	21	...	8	...	...	...	...	...	...	...	...	...	...	...	...	...	...	...	...	...	32	79
13										Uninhabited												
14	...	...	23	...	1	...	...	...	...	...	...	...	...	...	...	...	...	...	...	...	19	34
15										Uninhabited												
16										Uninhabited												
17	4	...	32	...	10	...	...	...	...	...	...	...	...	...	2	...	...	...	1	...	48	85
18										Uninhabited												
19										Uninhabited												
20										Uninhabited												
21										Uninhabited												
22										Uninhabited												
23	108	...	68	13	8	2	...	...	6	...	13	...	1	...	6	...	2	...	20	4	233	472
24										Uninhabited												
25	108	...	68	...	2	...	...	...	14	3	6	...	...	...	1	...	1	...	1	...	170	399
26	44	...	14	...	1	...	...	...	...	..	3	...	...	...	1	...	...	...	14	1	112	235
27	79	...	1	...	...	...	...	...	...	...	...	...	...	...	...	...	...	...	2	...	138	270
28	41	...	3	...	...	...	...	...	...	...	1	...	...	...	...	...	...	...	2	...	56	117
29	60	...	84	...	2	...	...	...	8	...	5	...	...	...	19	1	...	...	3	...	173	401
30	15	...	10	...	...	...	...	...	1	..	...	...	...	...	...	...	1	...	...	...	43	67

URBAN BLOCK/VILLAGEWISE PRIMARY CENSUS ABSTRACT

Police Station—BANPUR

Tahsil—BANPUR

Location Code Number	Name of Village/Town/ Ward/Urban Block	Area of Village in acres and of Town/ Ward in Sq. Kms.	Occupied Residential Houses	No. of House-holds	Total Population (including Institutional and Houseless Population)			Scheduled Castes		Scheduled Tribes		Literate and Educated persons		Total Workers (I—IX)	
					P	M	F	M	F	M	F	M	F	M	F
1	2	3	4	5	6	7	8	9	10	11	12	13	14	15	16
31	Manei	375	18	18	93	43	50	5	2	...	...	25	15	19	...
32	Dinabandhupur	624	60	60	296	147	149	56	50	...	...	60	24	60	...
33	Gotapalli	458	68	73	362	177	185	...	...	...	...	96	35	101	...
34	Harichandanpur	788	181	245	1,334	636	698	67	116	...	...	344	135	322	3
35	Binjhala	361	163	205	1,007	483	524	98	131	...	...	222	76	245	6
36	Godijhar	252	73	78	466	221	245	25	24	...	...	94	44	131	...
37	Kaluniari	243	37	38	204	96	108	96	108	...	...	4	...	51	1
38	Karadapalli	518	44	51	296	140	156	...	...	...	...	48	26	73	...
39	Chakadapathar	677				Uninhabited									
40	Gopinathapur	430	33	33	149	69	80	4	6	...	...	15	4	33	...
41	Khelamunda	117				Uninhabited									
42	Pankala	175	41	41	186	95	91	1	1	1	3	37	8	40	1
43	Mahatapalla	51	35	35	198	96	102	25	30	...	...	21	7	37	...
44	Khajuria	264	119	121	640	283	357	18	23	...	...	136	93	125	2
45	Mohanpur	218	95	103	480	210	270	67	100	...	...	79	32	110	3
46	Biharipur	111				Uninhabited									
47	Tota	178	38	51	264	128	136	...	...	...	...	56	33	67	1
48	Bharatpur	170	48	54	285	148	137	23	21	...	...	44	16	76	...
49	Ghasedihi	202	151	181	832	408	424	67	69	..	..	98	21	210	2
50	Padmapurpatna	3	29	29	169	84	85	..	..	..	..	50	26	46	...
51	Barapatna	26	40	45	297	151	146	...	...	...	...	60	23	78	1
52	Jadupur	123				Uninhabited									
53	Odagaon	546	121	187	949	437	512	22	26	...	...	199	89	228	10
54	Deogan	234	62	102	498	230	268	4	9	...	...	123	41	114	...
55	Gopinathprasad	45	59	59	363	194	169	2	4	...	...	67	11	107	4
56	Paladhuapalli	716	73	74	360	173	187	25	32	...	...	48	11	98	6
57	Ayatapur	617	155	192	984	483	501	74	102	12	8	250	128	265	38
58	Beladihi	165	84	114	640	306	334	27	34	8	5	87	40	192	...
59	Dayanajhari	270				Uninhabited									
60	Baramula	505				Uninhabited									

L.C. No.	Workers																					
	I Cultivators		II Agricultural Labourers		III Livestock, Forestry, Fishing, Hunting and Plantations, Orchards and Allied activities		IV Mining and Quarrying		V Manufacturing, Processing, Servicing and Repairs (a) Household Industry		V (b) Other than Household Industry		VI Construction		VII Trade and Commerce		VIII Transport, Storage and Communications		IX Other Services		X Non-workers	
	M	F	M	F	M	F	M	F	M	F	M	F	M	F	M	F	M	F	M	F	M	F
1	17	18	19	20	21	22	23	24	25	26	27	28	29	30	31	32	33	34	35	36	37	38
31	12	...	6	...	...	...	...	...	...	...	...	...	...	...	...	...	...	...	1	...	24	50
32	17	...	42	...	...	...	...	...	1	...	...	...	...	...	...	...	...	...	...	...	87	149
33	99	...	...	...	...	...	...	...	2	...	...	...	...	...	...	...	...	...	...	...	76	185
34	182	...	72	...	6	...	...	...	17	...	5	...	10	...	1	1	2	...	27	2	314	695
35	150	1	65	...	...	...	...	...	9	1	4	...	...	...	4	3	...	...	13	1	238	518
36	91	...	32	...		...	...	...	...	...	...	...	...	...	...	...	1	...	6	...	90	245
37	34	1	2	...	5	...	...	...	...	...	...	...	...	...	...	...	...	...	10	..	45	107
38	30	...	42	...	...	...	...	...	...	...	...	...	...	...	...	...	...	...	1	...	67	156
39									Uninhabited													
40	7	...	26	...	...	...	...	...	...	...	...	...	...	...	...	...	...	...	...	...	36	80
41									Uninhabited													
42	10	1	30	...	...	...	...	...	...	...	...	...	...	...	...	...	...	...	...	...	55	90
43	8	...	29	...	...	...	...	...	...	...	...	...	...	...	...	...	...	...	...	...	59	102
44	91	2	23	...	1	...	...	...	2	...	...	...	...	...	1	...	...	...	7	...	158	355
45	37	...	70	...	...	...	...	...	3	3	...	...	...	...	...	...	...	...	...	...	100	267
46									Uninhabited													
47	31	...	26	...	...	...	...	...	...	...	...	...	...	...	...	...	...	...	10	1	61	135
48	58	...	12	...	...	...	...	...	1	...	...	...	...	...	...	...	...	...	5	...	72	137
49	51	...	104	...	4	...	..	..	30	2	2	..	..	..	11	...	...	...	8	...	198	422
50	9	...	13	...	1	...	...	...	...	...	5	...	...	...	15	...	...	...	3	...	38	85
51	69	1	6	...	...	...	...	...	...	...	...	...	...	...	1	...	...	...	2	...	73	145
52									Uninhabited													
53	144	8	53	...	2	...	...	...	10	...	2	...	...	...	2	...	1	...	14	2	209	502
54	58	...	44	...	1	...	...	...	...	...	...	...	...	...	...	...	...	...	11	...	116	268
55	34	...	71	2	...	...	...	...	...	...	...	...	...	...	...	1	...	...	2	1	87	165
56	9	1	70	2	3	...	...	...	1	...	4	...	...	...	4	3	...	...	7	...	75	181
57	127	...	77	...	14	1	...	...	12	20	...	2	...	...	5	8	1	...	29	7	218	463
58	86	...	102	...	...	...	...	...	...	...	...	...	...	...	...	...	...	...	4	...	114	334
59									Uninhabited													
60									Uninhabited													

URBAN BLOCK/VILLAGEWISE PRIMARY CENSUS ABSTRACT

Police Station—BANPUR

Tahsil—BANPUR

Location Code Number	Name of Village/Town/ Ward/Urban Block	Area of Village in acres and of Town/ Ward in Sq. Kms.	Occupied Residential Houses	No. of House-holds	Total Population (including Institutional and Houseless Population)			Scheduled Castes		Scheduled Tribes		Literate and Educated persons		Total Workers (I—IX)	
					P	M	F	M	F	M	F	M	F	M	F
1	2	3	4	5	6	7	8	9	10	11	12	13	14	15	16
61	Patrapur	388	39	39	209	101	108	41	41	...	...	19	...	44	6
62	Badasireipurdorabada	921	82	99	526	269	257	38	29	11	13	132	48	147	...
63	Badabandhapali	331				Uninhabited									
64	Badasireipurodabada	268	27	28	172	85	87	2	2	...	...	44	16	49	...
65	Beruanbari	548	104	130	756	375	381	43	44	...	...	213	68	214	6
66	Trilochanpur	306	69	88	469	225	244	15	12	...	...	124	47	136	1
67	Jualiamba	1,505	15	15	46	23	23	...	...	22	23	15	1	19	5
68	Aranga	523	90	94	521	277	244	111	82	67	56	60	13	126	8
69	Kiagorada	90	16	16	98	50	48	7	7	3	2	24	7	18	6
70	Bhaliapada	150	3	4	19	9	10	...	...	5	7	7	4	6	1
71	Bankadagada	U.S.				Uninhabited									
72	Nilapalli	837	12	12	48	25	23	...	...	25	23	1	...	17	...
73	Kasipada	145	41	41	244	117	127	...	...	96	105	3	...	69	31
74	Rigidisima	772	10	10	58	28	30	...	...	28	30	...	...	13	5
75	Tabhadihi	87				Uninhabited									
76	Punjiama	212	28	28	152	74	78	...	...	74	78	18	1	41	8
77	Khariapalli	541	35	35	212	106	106	10	10	96	94	17	...	62	20
78	Bighnaput	312	35	35	189	98	91	49	51	43	40	5	...	53	..
79	Barakoli	806	47	47	238	122	116	..	..	119	116	2	..	82	..
80	Bankiapalli	448	56	56	281	129	152	1	6	128	146	3	...	80	3
81	Talaborei	690	61	61	340	173	167	98	87	74	80	18	3	99	6
82	Sananuagaon	101				Uninhabited									
83	Katuala	2,820	22	22	116	63	53	...	...	63	53	1	...	38	1
84	Bhujiabarabara	444	27	27	113	54	59	...	...	51	59	11	1	36	1
85	Mandar	1,058	18	18	97	49	48	...	...	49	48	...	...	27	...
86	Damiabarabara	300	23	23	125	63	62	...	...	63	62	4	...	39	...
87	Andhari	U.S.				Uninhabited									
88	Kushapalli	411	4	4	25	12	13	...	...	12	13	2	...	5	...
89	Gambharisthali	557				Uninhabited									
90	Burupada	U.S.				Uninhabited									

Contd.

L.C. No.	Workers I Cultivators M	F	II Agricultural Labourers M	F	III Livestock, Forestry, Fishing, Hunting and Plantations, Orchards and Allied activities M	F	IV Mining and Quarrying M	F	V Manufacturing, Processing, Servicing and Repairs (a) Household Industry M	F	(b) Other than Household Industry M	F	VI Construction M	F	VII Trade and Commerce M	F	VIII Transport, Storage and Communications M	F	IX Other Services M	F	X Non-workers M	F
1	17	18	19	20	21	22	23	24	25	26	27	28	29	30	31	32	33	34	35	36	37	38
61	2	...	41	6	...	...	...	...	...	...	..	...	...	...	...	...	...	...	1	...	57	102
62	67	...	63	...	...	...	...	...	6	...	...	...	...	...	4	...	1	...	6	...	122	257
63										Uninhabited												
64	34	...	13	...	...	...	...	...	...	...	...	...	...	...	1	...	...	...	1	...	36	87
65	98	...	103	6	2	...	...	...	...	...	...	...	...	...	2	...	...	...	9	...	161	375
66	116	...	8	...	3	...	...	...	...	...	1	...	...	...	3	...	...	...	5	1	89	243
67	9	1	9	4	1	...	...	...	...	...	...	...	...	...	...	...	...	...	...	...	4	18
68	73	1	19	3	1	1	...	...	...	1	...	...	...	...	3	1	1	...	29	1	151	236
69	11	...	7	6	...	...	...	...	...	...	...	...	...	...	...	...	...	...	...	...	32	42
70	2	...	2	1	...	...	...	...	1	...	...	...	...	...	...	...	...	...	1	...	3	9
71																						
72	17	...	...	...	...	...	...	...	...	Uninhabited	...	...	...	...	...	...	...	...	...	...	8	23
73	39	21	30	10	...	...	...	...	...	...	...	...	...	...	...	...	...	...	...	...	48	96
74	6	...	7	5	...	...	...	...	...	...	...	...	...	...	...	...	...	...	...	...	15	25
75										Uninhabited												
76	23	3	18	5	...	...	...	...	...	...	...	...	...	...	...	...	...	...	...	...	33	70
77	47	1	15	19	...	...	...	...	...	...	...	...	...	...	...	...	...	...	...	...	44	86
78	43	...	5	...	...	...	...	...	...	...	...	...	...	...	2	...	...	...	3	...	45	91
79	66	...	15	...	...	...	...	...	1	...	...	...	...	...	...	...	...	...	...	...	40	116
80	66	2	13	1	...	...	...	...	...	...	1	...	...	...	...	...	...	...	...	...	49	149
81	92	6	4	...	...	...	...	...	...	...	...	...	...	...	...	...	...	...	3	...	74	161
82										Uninhabited												
83	24	...	13	...	1	1	...	...	...	...	...	...	...	...	...	...	...	...	...	...	25	52
84	28	1	...	...	8	...	...	...	...	...	...	...	...	...	...	...	...	...	...	...	18	58
85	27	...	...	...	...	...	...	...	...	...	...	...	...	...	...	...	...	...	...	...	22	48
86	37	...	...	...	...	...	...	...	...	...	...	...	...	...	...	...	...	...	2	...	24	62
87										Uninhabited												
88	5	...	...	...	...	...	...	...	...	...	...	...	...	...	...	...	...	...	...	...	7	13
89										Uninhabited												
90										Uninhabited												

URBAN BLOCK/VILLAGEWISE PRIMARY CENSUS ABSTRACT

Police Station—BANPUR Tahsil—BANPUR

Location Code Number	Name of Village/Town/ Ward/Urban Block	Area of Village in acres and of Town/ Ward in Sq. Kms.	Occupied Residential Houses	No. of House-holds	Total Population cincluding Institutional and Houseless Population)			Scheduled Castes		Scheduled Tribes		Literate and Educated persons		Total Workers (I—IX)	
					P	M	F	M	F	M	F	M	F	M	F
1	2	3	4	5	6	7	8	9	10	11	12	13	14	15	16
91	Beruabadi	U.S.				Uninhabited									
92	Baguda	312	20	20	99	51	48	1	...	50	48	1	...	33	1
93	Mayurghar	U.S.				Uninhabited									
94	Tanku	329				Uninhabited									
95	Balikanian	810	3	3	9	5	4	...	...	5	4	...	...	3	...
96	Bhatapada	1,273	28	28	130	77	53	8	4	59	46	10	...	49	...
97	Badasula	611	23	23	137	60	77	...	...	60	77	1	...	44	...
98	Krushnapalli	387				Uninhabited									
99	Mardabadi	205				Uninhabited									
100	Bodhakapalli	264				Uninhabited									
101	Nakitutha	777				Uninhabited									
102	Janteswar	343				Uninhabited									
103	Champagada	U.S.				Uninhabited									
104	Panasadiha	312	105	111	534	257	277	...	...	257	277	7	...	126	...
105	Sundaria	310				Uninhabited									
106	Haradama	365				Uninhabited									
107	Chandrama	155				Uninhabited									
108	Kalapata	276	12	12	52	28	24	...	...	27	24	3	...	22	10
109	Karanjapalli	222	9	9	45	22	23	...	...	22	23	...	...	16	6
110	Nakulapalli	U.S.				Uninhabited									
111	Podakhai	606	14	14	54	29	25	...	...	29	25	4	...	24	5
112	Gurupada	133	86	97	249	164	85	14	5	27	29	108	22	118	3
113	Nuagaon (Sanamala)	181	11	11	58	27	31	...	...	27	31	19	1	25	6
114	Kosarada	U.S.	46	46	240	122	118	...	...	122	118	1	...	83	27
115	Bamadebapur	1,203				Uninhabited									
116	Bankadapalli	240				Uninhabited									
117	Raghunathpur	289				Uninhabited									
118	Baunsamula	U.S.				Uninhabited									
119	Totapada	179				Uninhabited									
120	Sansireipur	324	34	55	205	137	168	...	...	...	...	49	18	76	...

Contd.

L.C. No.	Workers I Cultivators M	F	II Agricultural Labourers M	F	III Livestock, Forestry, Fishing, Hunting and Plantations, Orchards and Allied activities M	F	IV Mining and Quarrying M	F	V Manufacturing, Processing, Servicing and Repairs (a) Household Industry M	F	(b) Other than Household Industry M	F	VI Construction M	F	VII Trade and Commerce M	F	VIII Transport, Storage and Communications M	F	IX Other Services M	F	X Non-workers M	F
1	17	18	19	20	21	22	23	24	25	26	27	28	29	30	31	32	33	34	35	36	37	38
91											Uninhabited											
92	32	1	...	...	1	...	...	...	...	...	...	...	...	...	...	...	...	...	...	...	18	47
93											Uninhabited											
94											Uninhabited											
95	3	...	...	...	...	...	...	...	...	...	...	...	...	...	...	...	...	...	...	...	2	4
96	40	...	...	...	3	...	...	...	...	...	...	...	...	...	5	...	...	...	1	...	28	53
97	43	...	...	...	1	...	...	...	...	...	...	...	...	...	...	...	...	...	...	...	16	77
98											Uninhabited											
99											Uninhabited											
100											Uninhabited											
101											Uninhabited											
102											Uninhabited											
103											Uninhabited											
104	123	...	...	...	2	...	...	...	...	...	...	...	...	...	...	...	...	...	1	...	131	277
105											Uninhabited											
106											Uninhabited											
107											Uninhabited											
108	22	6	...	...	...	...	...	...	...	...	...	...	...	...	...	...	...	...	...	4	6	14
109	...	...	...	...	16	6	...	...	...	...	...	...	...	...	...	...	...	...	...	...	6	17
110											Uninhabited											
111	8	...	9	1	7	4	...	...	...	...	...	...	...	...	...	...	...	...	...	...	5	20
112	11	...	5	...	...	...	...	...	...	...	5	2	84	...	7	...	...	...	6	1	46	82
113	12	1	1	3	8	2	...	...	...	...	...	...	...	...	...	...	...	...	4	...	2	25
114	35	...	29	21	19	6	...	...	...	...	...	...	...	...	...	...	...	...	...	...	39	91
115											Uninhabited											
116											Uninhabited											
117											Uninhabited											
118											Uninhabited											
119											Uninhabited											
120	68	...	1	...	...	...	...	...	1	...	1	...	...	...	3	...	...	...	2	...	61	168

Police Station—BANPUR

URBAN BLOCK/VILLAGEWISE PRIMARY CENSUS ABSTRACT

Tahsil—BANPUR

Location Code Number	Name of Village/Town/ Ward/Urban Block	Area of Village in acres and of Town/ Ward in Sq. Kms.	Occupied Residential Houses	No. of House-holds	Total Population (including Institutional and Houseless Population)			Scheduled Castes		Scheduled Tribes		Literate and Educated persons		Total Workers (I—IX)	
					P	M	F	M	F	M	F	M	F	M	F
1	2	3	4	5	6	7	8	9	10	11	12	13	14	15	16
121	Bhapur	172	80	98	433	181	252	63	103	...	...	76	39	81	11
122	Madhiapali	44				Uninhabited									
123	Arakhadihi	114	51	53	300	150	150	...	...	...	...	66	27	92	...
124	Pendurapalli	68	51	77	378	169	209	...	...	...	...	73	41	86	...
125	Brundabanpur	148	70	81	431	210	221	...	...	...	...	89	43	94	...
126	Kurunjapur	243	45	62	347	174	173	...	...	...	...	93	21	106	8
127	Banloi	242	91	132	722	350	372	1	2	...	...	192	74	178	2
128	Sahaspur	208	83	109	564	263	301	31	33	...	...	46	8	117	...
129	Gangadharpur	259	26	26	120	59	61	...	...	...	...	5	2	24	3
130	Champajharpali	128				Uninhabited									
131	Bahadakhola	166				Uninhabited									
132	Gateswarpur	93	11	14	129	63	66	...	...	...	...	26	3	32	...
133	Laxmiprasad	106	41	68	332	147	185	...	...	...	...	36	4	79	1
134	Borigaon	197	92	110	563	254	309	3	6	...	...	130	75	123	...
135	Betuli	96	56	67	361	191	170	...	...	...	...	69	23	91	...
136	Dasnuagaon	91				Uninhabited									
137	Haripur	106	2	3	9	6	3	...	...	...	...	2	...	4	...
138	Bheteswar	342	168	216	1,200	619	581	26	28	...	...	317	97	375	10
139	Jaganathapur	95				Uninhabited									
140	Halanda	342	123	168	806	392	414	103	108	...	...	236	61	212	3
141	Bhagirathipur	121	7	7	45	22	23	22	23	...	...	...	...	11	9
142	Rajendrapur	151	23	28	123	51	72	...	...	...	...	28	16	29	...
143	Saluni	135	33	37	183	87	96	...	...	...	...	54	38	48	...
144	Gamein	127	25	36	185	91	94	...	...	...	...	51	27	52	3
145	Krushnapur	101	32	39	206	102	104	...	...	...	...	64	31	51	4
146	Matiapokhari	353	58	75	429	219	210	18	24	...	...	149	46	130	1
147	Sanadamodarpur	66	98	135	732	353	379	...	...	...	...	121	29	155	1
148	Narendrapur	464	69	74	446	220	226	...	...	...	...	148	77	108	...
149	Samapur	102	26	26	143	62	81	...	...	...	...	32	25	25	1
150	Kolathadihi	264	33	37	209	102	107	12	17	...	...	54	30	54	...

Contd.

L.C. No.	Workers																					
	I Cultivators		II Agricultural Labourers		III Livestock, Forestry, Fishing, Hunting and Plantations, Orchards and Allied activities		IV Mining and Quarrying		V Manufacturing, Processing, Servicing and Repairs				VI Construction		VII Trade and Commerce		VIII Transport, Storage and Communications		IX Other Services		X Non-workers	
									(a) Household Industry		(b) Other than Household Industry											
	M	F	M	F	M	F	M	F	M	F	M	F	M	F	M	F	M	F	M	F	M	F
1	17	18	19	20	21	22	23	24	25	26	27	28	29	30	31	32	33	34	35	36	37	38
121	38	...	16	...	2	8	...	...	5	...	2	...	...	...	2	3	...	...	16	...	100	241
122	Uninhabited																					
123	69	...	22	...	...	...	...	...	...	...	...	...	...	...	...	...	...	...	1	...	58	150
124	68	...	17	...	...	...	...	...	...	...	...	...	...	...	...	...	...	...	1	...	83	209
125	56	...	23	...	...	...	...	...	10	...	...	...	...	...	2	...	...	...	3	...	116	221
126	43	...	30	...	1	4	...	...	24	4	1	...	...	...	1	...	...	...	6	...	68	165
127	150	2	23	...	...	...	...	...	...	...	2	...	...	...	...	...	1	...	2	...	172	370
128	79	...	30	...	...	...	...	...	3	...	...	...	...	...	1	...	...	...	4	...	146	301
129	9	...	13	...	...	...	...	...	1	3	...	...	...	...	1	...	...	...	...	...	35	58
130	Uninhabited																					
131	Uninhabited																					
132	15	...	2	...	...	...	...	...	12	...	...	...	...	...	...	...	...	...	3	...	31	66
133	50	1	26	...	...	...	...	...	...	...	...	...	...	...	...	...	...	...	3	...	68	184
134	87	...	32	...	...	...	...	...	...	...	...	...	...	...	1	...	1	...	2	...	131	309
135	53	...	35	...	...	...	...	...	...	...	...	...	...	...	1	...	1	...	1	...	100	170
136	Uninhabited																					
137	1	...	...	...	...	...	...	...	.....	...	...	...	1	...	...	...	...	...	2	...	2	3
138	237	1	94	...	9	2	...	...	4	...	1	...	1	...	1	...	2	...	26	7	244	571
139	Uninhabited																					
140	117	...	30	2	...	...	...	..	56	1	1	...	...	...	5	...	...	...	3	...	180	411
141	...	...	11	9	...	...	...	...	...	...	...	...	...	...	...	...	...	...	...	...	11	14
142	14	...	14	...	...	...	...	...	...	...	...	...	...	...	...	...	...	...	1	...	22	72
143	37	...	7	...	1	...	...	...	...	...	...	...	...	...	...	...	...	...	3	...	39	96
144	27	1	25	2	...	...	...	...	...	...	...	...	...	...	...	...	...	...	...	...	39	91
145	40	...	11	4	...	...	...	...	...	...	...	...	...	...	...	...	...	...	...	...	51	100
146	81	1	34	...	3	...	...	...	2	...	1	...	1	...	...	...	...	...	8	...	89	209
147	111	...	19	...	...	...	...	...	3	1	2	...	3	...	3	...	...	...	14	...	198	378
148	68	...	23	...	...	...	...	...	...	...	1	...	...	...	1	...	3	...	12	...	112	226
149	9	1	13	...	...	...	...	...	...	...	...	...	...	...	1	...	...	...	2	...	37	80
150	17	...	21	...	...	...	...	...	...	...	7	...	...	...	2	...	...	...	7	...	48	107

URBAN BLOCK/VILLAGEWISE PRIMARY CENSUS ABSTRACT

Police Station—BANPUR Tahsil—BANPUR

Location Code Number	Name of Village/Town/ Ward/Urban Block	Area of Village in acres and of Town/ Ward in Sq. Kms.	Occupied Residential Houses	No. of House-holds	Total Population (including Institutional and Houseless Population)			Scheduled Castes		Scheduled Tribes		Literate and Educated persons		Total Workers (I—IX)	
					P	M	F	M	F	M	F	M	F	M	F
1	2	3	4	5	6	7	8	9	10	11	12	13	14	15	16
151	Shuliapali	511				Uninhabited									
152	Torasingha	427	57	65	366	166	200	...	...	...	...	76	38	67	...
153	Ankulapadar	267	43	50	235	109	126	...	...	...	...	63	11	54	...
154	Jhadeswar	98				Uninhabited									
155	Birudi	385	26	32	196	96	100	...	...	...	...	62	45	48	...
156	Samal	76				Uninhabited									
157	Ramachandrapur	140	19	23	129	66	63	...	...	...	...	45	12	37	...
158	Thekuapali	259	5	5	30	11	19	...	..	...	...	2	...	2	...
159	Nachhipur	104	27	30	201	89	112	8	9	...	...	41	17	47	...
160	Panchugaon	138	102	156	813	366	447	...	...	...	...	216	132	183	...
161	Lahangadihi	20	35	48	247	109	138	...	...	...	...	65	22	52	...
162	Gamharimunda	3	29	32	162	83	79	...	...	...	...	55	25	47	1
163	Bhatapada	1,711	213	241	1,269	632	637	3	3	...	...	310	124	304	4
164	Solaripahada	2,768				Uninhabited									
165	Arjunpur	144				Uninhabited									
166	Manasinghpur	220	13	13	76	43	33	...	...	...	...	18	2	26	...
167	Madhusudanpur	80				Uninhabited									
168	Hadakhai	127				Uninhabited									
169	Agadiapali	62				Uninhabited									
170	Sadashibapur	183				Uninhabited									
171	Kulei	487	98	115	687	335	352	27	22	...	...	226	87	187	...
172	Nilakanthpur	88				Uninhabited									
173	Jibandeipur	586	79	88	438	200	238	7	6	...	...	112	53	99	1
174	Harikunda	132				Uninhabited									
175	Patajoshipursasan	154	36	36	180	92	88	4	6	...	...	46	20	47	1
176	Mahukuri	174				Uninhabited									
177	Baratangi	251				Uninhabited									
178	Baradihi	298	147	190	971	470	501	...	...	...	...	220	80	247	13
179	Duttapur	138	17	20	84	35	49	...	...	...	...	19	14	23	...
180	Kanheipur	849	147	172	836	383	453	80	133	...	...	236	112	185	19

Contd.

L.C. No.	Workers I Cultivators M	F	II Agricultural Labourers M	F	III Livestock, Forestry, Fishing, Hunting and Plantations, Orchards and Allied activities M	F	IV Mining and Quarrying M	F	V Manufacturing, Processing, Servicing and Repairs (a) Household Industry M	F	(b) Other than Household Industry M	F	VI Construction M	F	VII Trade and Commerce M	F	VIII Transport, Storage and Communications M	F	IX Other Services M	F	X Non-workers M	F
1	17	18	19	20	21	22	23	24	25	26	27	28	29	30	31	32	33	34	35	36	37	38
151											Uninhabited											
152	36	...	24	...	...	...	...	...	...	...	...	...	...	...	...	...	...	...	7	...	99	200
153	34	...	17	...	...	...	...	...	...	...	...	...	...	...	...	...	...	...	3	...	55	126
154											Uninhabited											
155	36	...	1	...	2	...	...	...	...	...	1	...	2	...	...	...	...	...	6	...	48	100
156											Uninhabited											
157	23	...	12	...	...	...	...	...	...	...	...	...	...	...	...	...	...	...	2	...	29	63
158	2	...	...	...	...	...	...	...	...	...	...	...	...	...	...	...	...	...	...	...	9	19
159	21	...	22	...	...	...	...	...	4	...	...	...	...	...	...	...	...	...	...	...	42	112
160	127	...	39	...	...	...	...	...	9	...	...	...	...	...	1	...	...	...	7	...	183	447
161	16	...	32	...	...	...	...	...	...	...	...	...	...	...	...	...	...	...	4	...	57	138
162	12	1	16	...	...	...	...	...	...	...	1	...	...	...	13	...	...	...	5	...	36	78
163	180	1	76	...	...	...	...	...	11	...	1	...	...	...	12	...	...	...	24	3	328	633
164											Uninhabited											
165											Uninhabited											
166	23	...	3	...	...	...	...	...	...	...	...	...	...	...	...	...	...	...	..	...	17	33
167											Uninhabited											
168											Uninhabited											
169											Uninhabited											
170											Uninhabited											
171	174	...	8	...	...	...	...	...	...	...	...	...	...	...	1	...	1	...	3	...	148	352
172											Uninhabited											
173	81	...	6	...	2	...	...	...	...	...	...	...	...	...	3	...	...	...	7	1	101	237
174											Uninhabited											
175	25	1	12	...	...	...	...	...	...	...	...	...	...	...	1	...	...	...	9	...	45	87
176											Uninhabited											
177											Uninhabited											
178	188	13	45	...	1	...	...	...	...	...	1	...	...	...	4	...	1	...	7	...	223	488
179	16	...	6	...	...	...	...	...	...	...	...	...	...	...	...	...	...	...	1	...	12	49
180	94	...	60	17	1	...	...	...	7	2	...	...	...	...	3	...	2	...	18	...	198	434

Police Station—BANPUR

URBAN BLOCK/VILLAGEWISE PRIMARY CENSUS ABSTRACT

Tahsil—BANPUR

Location Code Number	Name of Village/Town/ Ward/Urban Block	Area of Village in acres and of Town/ Ward in Sq. Kms.	Occupied Residential Houses	No. of House-holds	Total Population (including Institutional and Houseless Population)			Scheduled Castes		Scheduled Tribes		Literate and Educated persons		Total Workers (I—IX)	
					P	M	F	M	F	M	F	M	F	M	F
1	2	3	4	5	6	7	8	9	10	11	12	13	14	15	16
181	Sunakhala	352	94	95	583	275	308	65	71	...	...	97	48	149	2
182	Badapadar	315	96	129	752	339	413	14	20	...	...	186	68	151	1
183	Nachuni	325	78	99	607	302	305	5	3	...	...	173	68	157	3
184	Bhobanipur	77				Uninhabited									
185	Lokipur	170				Uninhabited									
186	Gangadharpursasan	242	44	47	262	127	135	...	...	...	...	83	66	45	...
187	Singipursasan	12	43	51	313	161	152	24	29	...	...	66	21	99	...
188	Chhotarapursasan	397	87	93	437	239	198	17	6	...	...	153	75	119	...
189	Baulabandha	2,537	580	672	3,506	1,763	1,743	218	241	...	...	643	201	961	34
190	Badanairi	234	45	48	294	131	163	40	66	...	...	50	27	64	1
191	Sananairi	686	397	427	2,596	1,338	1,258	185	181	...	...	278	83	733	29
192	Hariharpur	1,017	46	63	308	145	163	54	74	...	...	45	21	66	...
193	Charibatia	U.S.				Uninhabited									
194	Santarapur	337	37	38	248	112	136	112	136	...	...	44	13	61	1
195	Kumandalapatna	49	75	75	388	201	187	16	14	...	...	102	18	96	...
196	Patharakata	694	56	62	370	181	189	...	...	...	...	90	27	98	1
197	Saralasirgha	197	52	71	419	218	201	6	6	...	...	107	58	125	1
198	Pranadeipur	119	30	34	179	82	97	...	...	...	...	32	8	47	...
199	Mardarajpur	49				Uninhabited									
200	Karadi	48	14	25	118	59	59	...	...	...	...	28	9	32	8
201	Ranasinghapur	51	31	43	223	116	107	...	...	...	...	42	8	59	7
202	Nadhipur	173	31	39	204	94	110	...	...	...	...	48	15	43	...
203	Kaluri	111	20	22	133	69	64	...	...	...	...	35	12	36	1
204	Kumandala	479	33	34	176	77	99	...	...	...	...	34	23	31	...
205	Harapur	542	24	29	188	95	93	...	...	...	...	28	4	35	3
206	Champatipur	496	47	57	271	117	154	...	...	...	...	63	33	61	2
207	Rahanabelli	111	51	53	294	135	159	5	10	3	4	88	51	57	3
208	Durgapur	U.S.	23	24	130	62	68	4	4	...	...	24	9	21	3
209	Khetrapala	122	20	20	105	43	62	...	...	...	...	22	13	22	—
210	Samantasingharpur	730	53	76	340	155	185	15	16	...	...	78	32	76	4

Contd.

L.C. No.	Workers																					
	I Cultivators		II Agricultural Labourers		III Livestock, Forestry, Fishing, Hunting and Plantations, Orchards and Allied activities		IV Mining and Quarrying		V Manufacturing, Processing, Servicing and Repairs				VI Construction		VII Trade and Commerce		VIII Transport, Storage and Communications		IX Other Services		X Non-workers	
									(a) Household Industry		(b) Other than Household Industry											
	M	F	M	F	M	F	M	F	M	F	M	F	M	F	M	F	M	F	M	F	M	F
1	17	18	19	20	21	22	23	24	25	26	27	28	29	30	31	32	33	34	35	36	37	38
181	70	2	34	...	1	...	...	...	15	...	4	...	...	...	8	...	2	...	15	...	126	306
182	70	...	46	...	...	...	...	...	...	...	9	1	...	...	10	...	2	...	14	...	188	412
183	58	...	50	...	2	2	...	...	17	...	2	...	...	...	15	...	3	...	10	1	145	302
184										Uninhabited												
185										Uninhabited												
186	634	...	2	...	2	...	...	...	...	...	...	...	...	...	...	...	...	...	7	...	82	135
187	1	...	36	...	...	...	...	...	...	...	...	...	...	...	...	...	...	...	2	...	62	152
188	46	...	19	...	3	...	...	...	...	...	6	...	9	...	...	...	21	...	15	...	120	198
189	244	7	231	...	304	1	...	...	26	23	22	...	5	...	91	2	3	...	35	1	802	1,709
190	37	...	13	...	...	...	...	...	1	...	2	...	...	...	...	...	1	...	10	1	67	162
191	230	15	104	...	346	11	...	...	...	1	4	...	1	...	22	2	2	...	24	...	605	1,229
192	22	...	32	...	5	...	...	...	1	...	...	...	...	...	1	...	2	...	3	...	79	163
193										Uninhabited												
194	...	...	...	...	61	...	...	...	...	...	...	...	...	...	...	1	...	...	...	...	51	135
195	28	...	2	...	57	...	...	...	1	...	1	...	...	...	1	...	...	...	6	...	105	187
196	41	...	14	1	...	...	...	...	...	...	1	...	20	...	4	...	4	...	14	...	83	188
197	35	...	23	...	...	...	...	...	...	...	...	...	57	...	2	...	...	...	8	1	93	200
198	16	...	5	...	...	...	...	...	...	...	...	...	25	...	...	...	...	...	1	...	35	97
199										Uninhabited												
200	23	8	1	...	...	...	...	...	...	...	...	...	...	...	...	...	8	...	...	...	27	51
201	38	7	5	...	...	...	...	...	...	...	...	...	15	...	...	...	...	...	1	...	57	100
202	22	...	5	...	5	...	...	...	...	...	...	...	...	...	4	...	...	...	7	...	51	110
203	34	1	2	...	...	...	...	...	...	...	...	...	...	...	...	...	...	...	...	...	33	63
204	18	...	4	...	...	...	...	...	...	...	...	...	1	...	4	...	...	...	4	..	46	99
205	28	3	7	...	...	...	...	...	...	...	...	...	...	...	...	...	...	...	...	...	60	90
206	47	2	10	...	...	...	...	...	...	...	1	...	...	...	...	...	...	...	3	...	56	152
207	42	2	3	...	2	1	...	...	...	...	...	...	1	...	...	...	...	...	9	...	78	156
208	13	2	4	...	...	...	...	...	...	...	...	...	...	...	...	...	1	...	3	1	41	65
209	12	...	8	...	...	...	...	...	...	...	...	...	...	...	...	...	...	...	2	...	21	62
210	49	3	14	...	1	...	...	...	...	...	...	...	...	...	3	1	8	...	1	...	79	181

URBAN BLOCK/VILLAGEWISE PRIMARY CENSUS ABSTRACT

Police Station—BANPUR Tahsil—BANPUR

Location Code Number	Name of Village/Town/ Ward/Urban Block	Area of Village in acres and of Town/ Ward in Sq. Kms.	Occupied Residential Houses	No. of House-holds	Total Population (including Institutional and Houseless Population)			Scheduled Castes		Scheduled Tribes		Literate and Educated persons		Total Workers (I—IX)	
					P	M	F	M	F	M	F	M	F	M	F
1	2	3	4	5	6	7	8	9	10	11	12	13	14	15	16
211	Bramhanakusadihi	500	97	115	523	234	289	88	126	...	...	115	65	113	16
212	Dangua	82	24	27	136	61	75	...	...	...	...	30	19	25	1
213	Srikrushnapur	121	16	22	118	59	59	...	...	...	...	37	24	29	1
214	Srichandanpur	382				Uninhabited									
215	Lambodarpur	303	52	71	333	154	179	...	...	...	...	97	47	79	...
216	Sikharpadar	93	22	35	209	116	93	...	...	...	...	90	43	66	...
217	Kimbhiripada	83	74	88	496	232	264	...	...	...	...	108	41	122	...
218	Harekrushnapur	87				Uninhabited									
219	Bankiapalli	U.S.	72	73	360	184	176	...	...	...	...	100	19	100	53
220	Ankula	98	51	72	330	166	164	...	...	...	...	114	50	73	...
221	Paikakusadihi	152	44	51	296	132	164	...	...	...	...	71	35	70	1
222	Bramhanadeipur	166	53	56	327	164	163	...	...	...	...	95	42	75	...
223	Damodarpur	219				Uninhabited									
224	Purusottamapur	286	42	64	346	162	184	...	...	...	...	34	23	90	1
225	Ambapada	114	27	36	224	102	122	6	5	...	...	44	12	51	3
226	Gobardhanpur	162	96	139	729	355	374	21	16	...	...	163	65	177	6
227	Kotari	246	65	89	513	255	258	...	...	...	..	125	58	137	...
228	Parikansari	332	38	50	248	109	139	...	...	...	...	48	33	52	...
229	Muktapur	691				Uninhabited									
230	Dikhitipada	215	39	64	442	209	233	10	9	...	...	138	121	81	...
231	Basudeipur	215	54	58	364	187	177	...	...	...	...	116	55	108	...
232	Khananta	242	88	105	630	305	325	3	2	...	...	152	41	165	...
233	Bisundi	U.S.	83	127	733	363	370	16	15	...	...	189	62	191	1
234	Tentulidiha	67	33	39	217	99	118	...	...	...	...	35	21	51	3
235	Aleidihipatana	5	65	74	368	191	177	...	...	...	...	137	68	69	...
236	Nandapur	488	197	221	1,205	613	592	...	...	...	...	360	121	298	9
237	Gadadharpur	247	33	47	274	119	155	...	...	...	...	43	21	56	4
238	Raghunathpur	92	243	276	1,502	729	773	37	70	...	...	345	153	385	16
239	Bheseripatna	6	56	61	323	158	165	21	19	...	...	98	66	67	...
240	Jagannathpurpatna	4	58	65	358	185	173	34	29	...	...	105	49	93	...

Contd.

L.C. No.	Workers I Cultivators M	I F	II Agricultural Labourers M	II F	III Livestock, Forestry, Fishing, Hunting and Plantations, Orchards and Allied activities M	III F	IV Mining and Quarrying M	IV F	V Manufacturing, Processing, Servicing and Repairs (a) Household Industry M	V F	V (b) Other than Household Industry M	V F	VI Construction M	VI F	VII Trade and Commerce M	VII F	VIII Transport, Storage and Communications M	VIII F	IX Other Services M	IX F	X Non-workers M	X F
1	17	18	19	20	21	22	23	24	25	26	27	28	29	30	31	32	33	34	35	36	37	38
211	63	11	10	...	1	3	...	...	14	...	1	...	1	...	5	2	...	...	18	...	121	273
212	22	1	3	...	...	...	...	...	...	...	...	...	...	...	...	...	...	...	...	...	36	74
213	19	1	5	...	...	...	...	...	...	...	...	...	...	...	...	...	...	...	5	...	30	58
214	Uninhabited																					
215	69	...	4	...	2	...	...	...	...	...	...	...	1	...	...	...	...	...	3	...	75	179
216	52	...	2	...	1	...	...	...	...	...	1	...	4	...	2	...	...	...	4	...	50	93
217	101	...	7	...	...	...	...	...	...	...	1	...	6	...	2	...	...	...	5	...	110	264
218	Uninhabited																					
219	4	1	1	...	79	...	...	...	...	...	1	1	...	...	8	50	6	...	1	1	84	123
220	41	...	29	...	...	...	...	...	...	...	...	...	...	...	...	...	...	...	3	..	93	164
221	35	..	3	..	...	...	...	...	...	...	1	...	25	...	3	...	2	...	1	1	62	163
222	19	...	4	...	...	...	...	...	18	...	1	...	21	...	4	...	1	...	7	...	89	163
223	Uninhabited																					
224	42	...	39	...	...	...	...	...	...	...	...	...	4	...	...	...	1	...	4	1	72	183
225	32	...	3	...	3	1	...	...	...	...	1	...	8	...	...	...	2	...	2	2	51	119
226	81	1	15	...	24	...	...	...	3	...	29	...	...	...	1	3	1	...	23	2	178	368
227	75	...	60	...	...	...	...	...	...	...	...	...	...	...	1	...	...	...	1	...	118	258
228	36	...	9	...	...	...	...	...	...	...	...	...	4	...	...	...	3	...	...	...	57	139
229	Uninhabited																					
230	55	...	6	...	1	...	...	...	...	...	...	...	1	...	...	...	...	...	18	...	128	233
231	51	...	56	...	...	...	...	...	...	...	...	...	...	...	...	...	...	...	1	...	79	177
232	79	...	5	...	...	...	...	...	10	...	7	...	...	...	...	...	...	...	64	...	140	325
233	76	...	70	...	...	...	...	...	4	1	5	...	3	...	22	...	1	...	10	...	172	369
234	24	...	2	..	...	...	...	...	2	3	...	...	14	...	...	...	...	...	9	...	48	115
235	34	...	2	...	1	...	...	...	...	...	15	...	2	...	4	...	...	...	11	...	122	177
236	135	3	110	5	2	...	...	...	8	...	4	...	3	...	4	...	3	...	29	1	315	583
237	29	...	4	..	6	..	..	..	...	...	5	...	...	...	2	3	1	...	9	1	63	151
238	112	1	1	...	9	...	...	...	12	1	24	...	38	...	88	1	21	...	80	13	344	757
239	23	...	20	...	...	...	...	...	...	...	...	...	1	...	6	...	...	...	17	...	91	165
240	13	...	9	...	...	...	...	...	1	...	1	...	...	...	59	...	5	...	5	...	92	173

URBAN BLOCK/VILLAGEWISE PRIMARY CENSUS ABSTRACT

Police Station—BANPUR

Tahsil—BANPUR

Location Code Number	Name of Village/Town/ Ward/Urban Block	Area of Village in acres and of Town/ Ward in Sq. Kms.	Occupied Residential Houses	No. of House-holds	Total Population (including Institutional and Houseless Population)			Scheduled Castes		Scheduled Tribes		Literate and Educated persons		Total Workers (I—IX)	
					P	M	F	M	F	M	F	M	F	M	F
1	2	3	4	5	6	7	8	9	10	11	12	13	14	15	16
241	Sunakera	95	81	102	607	301	306	11	7	...	...	105	30	148	1
242	Manipur	62	15	21	119	55	64	...	...	...	...	23	7	28	...
243	Rankanathpatna	2	22	22	100	40	60	...	...	...	...	12	1	17	...
244	Galua	443	343	368	2,235	1,133	1,102	223	206	...	...	553	226	637	10
245	Chandiprasad	162				Uninhabited									
246	Bikramapurshasan	116				Uninhabited									
247	Santarapursasan	77	53	55	280	145	135	...	...	...	...	100	56	62	...
248	Narahari pursasn	49	38	42	251	132	119	...	...	...	...	48	22	68	1
249	Akhumundapatna	4	38	40	174	95	79	1	2	...	...	44	21	51	1
250	Surekhadeipurpatna	3	8	9	39	23	16	....	...	...	...	21	5	9	...
251	Bidharpurpatna	3	17	22	126	55	71	...	...	...	...	15	5	30	...
252	Godipadarpatna	4	22	23	122	70	52	...	...	...	...	22	1	41	...
253	Bajarsahipatna	7	26	27	159	81	78	...	...	...	...	24	11	43	...
254	Badahantuad	496	220	255	1,165	579	586	116	153	...	...	271	94	268	...
255	Sanahantuad	66	99	126	662	305	357	...	...	...	...	178	54	159	...
256	Shyamasundarpurpatna	6	22	27	159	75	84	...	...	...	...	41	17	45	...
257	Gopalpursasan	193	50	51	271	131	140	...	...	...	...	108	90	61	2
258	Cheunksahi	19	62	64	347	174	173	...	...	...	...	93	49	80	...
259	Kotabidyadhrpursasan	30	57	57	295	152	143	...	...	...	...	112	75	75	...
260	Sarubaripadar	12	40	54	333	168	165	...	...	...	...	85	10	106	...
261	Bodhapur	63	31	33	157	90	67	37	38	...	...	52	22	51	3
262	Bhagabatipurpatna	9	137	152	956	494	462	...	...	...	...	337	220	202	6
263	Banpur	28	164	187	1,081	547	534	6	5	...	...	373	250	250	9
264	Gobindapurpatna	3				Uninhabited									
265	Gobindapur	191	86	125	631	313	318	15	17	2	...	100	40	182	1
266	Mangarajpurpatna	1	26	32	171	86	85	...	...	...	...	28	4	33	...
267	Parinuagaon	63	11	11	66	29	37	...	...	...	...	19	11	13	1
268	Narayanpur	60	11	15	99	50	49	...	...	...	...	19	2	26	...
269	Damodarpur	57	39	57	280	122	158	...	...	...	...	54	10	63	5
270	Dolamundei	103	47	68	377	178	199	...	...	...	...	92	15	70	...

Contd.

L.C. No.	Workers I Cultivators		II Agricultural Labourers		III Livestock, Forestry, Fishing, Hunting and Plantations, Orchards and Allied activities		IV Mining and Quarrying		V Manufacturing, Processing, Servicing and Repairs (a) Household Industry		V (b) Other than Household Industry		VI Construction		VII Trade and Commerce		VIII Transport, Storage and Communications		IX Other Services		X Non-workers	
	M	F	M	F	M	F	M	F	M	F	M	F	M	F	M	F	M	F	M	F	M	F
1	17	18	19	20	21	22	23	24	25	26	27	28	29	30	31	32	33	34	35	36	37	38
241	115	1	...	...	...	...	...	...	...	...	...	...	...	...	...	...	1	...	32	...	153	305
242	20	...	...	...	...	...	...	...	...	...	...	...	6	...	1	...	...	...	1	...	27	64
243	7	...	10	..	...	...	...	...	...	...	...	...	...	...	...	...	...	...	...	...	23	60
244	256	1	42	...	93	1	...	...	5	...	12	1	21	...	79	1	9	...	120	6	496	1,092
245	Uninhabited																					
246	Uninhabited																					
247	31	...	1	...	...	...	...	...	...	...	2	...	...	...	5	...	2	...	21	...	83	135
248	38	...	23	...	...	...	...	...	...	...	...	...	1	...	2	1	1	...	3	...	64	118
249	24	1	18	...	...	...	...	...	...	...	1	...	1	...	...	...	...	...	7	...	44	78
250	6	...	1	...	...	...	...	...	...	...	...	...	...	...	...	...	...	...	2	...	14	16
251	3	...	27	...	...	...	...	...	...	..	...	...	...	...	...	...	...	...	...	...	25	71
252	6	...	33	...	2	...	...	...	...	...	...	...	...	...	...	...	...	...	...	...	29	52
253	14	...	9	...	2	...	...	...	...	...	3	...	...	...	12	...	1	...	2	...	38	78
254	86	...	71	...	25	...	...	...	2	...	4	...	1	...	18	...	10	...	51	...	311	586
255	102	...	10	...	...	...	...	...	13	...	3	...	20	...	3	...	...	...	8	...	146	357
256	18	...	11	...	...	...	...	...	8	...	...	...	1	...	2	...	1	...	4	...	30	84
257	40	...	...	...	...	...	...	...	2	2	...	...	...	...	1	...	...	...	18	...	70	138
258	51	...	10	...	2	...	...	...	...	...	...	...	...	...	8	...	1	...	8	...	94	173
259	17	...	25	...	1	...	...	...	3	...	1	...	...	...	3	..	1	...	24	...	77	143
260	64	...	18	...	...	...	...	...	20	...	...	...	...	...	...	...	...	...	4	...	62	165
261	5	...	...	...	...	...	...	...	9	...	...	...	...	...	4	...	3	...	30	3	39	64
262	24	2	1	...	...	...	...	...	29	...	6	2	1	...	94	...	2	...	45	2	292	456
263	32	...	7	...	3	...	...	...	24	2	13	2	2	...	104	1	5	...	60	4	297	525
264	Uninhabited																					
265	162	...	...	...	...	...	...	...	1	...	...	1	...	...	8	...	6	...	5	...	131	317
266	19	...	1	...	...	...	...	...	...	...	...	...	...	...	4	...	1	...	8	...	53	85
267	12	1	...	...	...	...	...	...	...	...	...	...	...	...	...	...	...	...	1	...	16	36
268	4	...	19	...	...	...	...	...	...	...	...	...	...	...	3	...	...	...	...	...	24	49
269	40	5	17	...	1	...	...	...	...	...	1	...	...	...	...	...	...	...	4	...	59	153
270	61	...	2	...	...	...	...	...	...	...	...	...	2	...	3	...	1	...	1	...	108	199

URBAN BLOCK/VILLAGEWISE PRIMARY CENSUS ABSTRACT

Police Station— BANPUR Tahsil— BANPUR

Location Code Number	Name of Village/Town/ Ward/Urban Block	Area of Village in acres and of Town/ Ward in Sq. Kms.	Occupied Residential Houses	No. of House-holds	Total Population (including Institutional and Houseless Population)			Scheduled Castes		Scheduled Tribes		Literate and Educated persons		Total Workers (I—IX)	
					P	M	F	M	F	M	F	M	F	M	F
1	2	3	4	5	6	7	8	9	10	11	12	13	14	15	16
271	Dulanisasan	284	80	89	495	253	242	40	37	...	...	125	47	114	4
272	Ekadalia	191	77	99	528	254	274	4	9	...	...	105	41	129	2
273	Kapileswarpursasan	86	28	38	216	118	98	...	...	...	...	28	14	68	...
274	Shrinibaspursasan	89	94	104	534	276	258	...	...	...	...	99	67	113	8
275	Tulasideipursasan	40	20	28	162	85	77	...	...	...	...	47	19	39	1
276	Achyutarajpursasan	470	106	123	675	365	310	30	43	...	...	201	108	159	2
277	Kumarangasasan	374	97	106	529	234	295	1	3	...	...	156	132	98	3
278	Punjiamasasan	288	67	68	373	189	184	...	...	..	...	111	55	77	3
279	Champadeipurpatana	8	82	89	462	236	226	99	99	...	...	121	25	128	22
280	Ranipada	280	273	327	1,790	891	899	214	228	...	...	132	31	457	47
281	Tumuraputsasan	342	52	52	325	162	163	15	14	...	...	92	49	82	4
282	Gadadharpur	60	1	1	5	2	3	...	...	...	...	...	...	2	...
283	Dasarathipur	469	115	124	659	329	330	98	99	...	...	99	52	184	13
284	Patapursasan	198	22	23	123	59	64	...	...	...	...	49	26	22	1
285	Ghantishila	117				Uninhabited									
286	Baledihi	389	60	66	351	169	182	59	62	...	...	65	12	84	...
287	Naranpur	89				Uninhabited									
288	Bhabanipur	185	106	114	572	262	310	11	14	...	...	53	16	127	...
289	Bhuskapada	322	54	63	335	160	175	24	24	...	...	47	13	87	10
290	Guniapahada	U.S.				Uninhabited									
291	Bengarajapalli	411	95	99	520	256	264	4	2	...	...	67	15	134	4
292	Manikapur	327	88	93	572	287	285	45	53	4	5	77	27	189	3
293	Parimanikapur	107				Uninhabited									
294	Lodhabhuin	1,298	23	23	118	62	56	...	...	62	56	25	2	44	14
295	Nipania	287	8	9	32	16	16	...	...	13	16	4	...	10	...
296	Baurigaon	714				Uninhabited									
297	Jarigada	291				Uninhabited									
298	Pratapa	356	146	164	939	483	456	78	100	...	...	189	72	299	6
299	Kasipokhari	47				Uninhabited									
300	Maskabari	193	20	23	122	65	57	...	...	63	57	24	...	50	13

Contd.

L.C. No.	Workers I Cultivators		II Agricultural Labourers		III Livestock, Forestry, Fishing, Hunting and Plantations, Orchards and Allied activities		IV Mining and Quarrying		V Manufacturing, Processing, Servicing and Repairs (a) Household Industry		V (b) Other than Household Industry		VI Construction		VII Trade and Commerce		VIII Transport, Storage and Communications		IX Other Services		X Non-workers	
	M	F	M	F	M	F	M	F	M	F	M	F	M	F	M	F	M	F	M	F	M	F
1	17	18	19	20	21	22	23	24	25	26	27	28	29	30	31	32	33	34	35	36	37	38
271	59	1	29	...	...	2	...	...	1	...	1	...	1	...	1	1	...	...	22	...	139	238
272	84	...	33	...	1	...	...	...	3	...	3	...	...	...	...	...	1	...	4	2	125	272
273	12	...	36	...	2	...	...	...	...	...	1	...	1	...	7	...	...	...	9	...	50	98
274	52	1	14	1	...	...	...	...	1	...	8	...	1	...	13	...	2	...	22	6	163	250
275	8	...	10	...	...	...	...	...	...	...	5	1	...	...	5	...	1	...	10	...	46	76
276	25	...	58	...	...	...	...	...	6	1	2	...	1	..	5	..	3	..	59	1	206	308
277	63	2	2	..	4	...	...	...	...	...	...	...	1	...	2	...	...	...	26	1	136	292
278	45	2	6	...	...	...	...	...	1	...	3	...	1	...	5	1	...	...	16	...	112	181
279	35	3	30	...	4	...	...	...	2	3	2	2	...	...	50	14	...	...	5	...	108	204
280	204	1	122	...	18	13	...	...	24	3	22	28	2	...	22	...	1	...	42	2	434	852
281	37	...	16	...	4	...	...	...	...	...	1	...	1	...	5	...	2	...	16	4	80	159
282	2	...	...	...	...	...	...	...	...	...	...	...	...	...	...	...	...	...	...	...	...	3
283	18	...	21	...	2	1	...	...	7	8	2	...	...	...	117	4	2	...	15	...	145	317
284	16	...	1	...	...	...	...	...	...	...	...	...	...	...	...	...	...	...	5	1	37	63
285	Uninhabited																					
286	36	...	27	...	15	...	...	...	1	...	...	...	...	...	...	...	3	...	2	...	85	182
287	Uninhabited																					
288	47	...	77	...	...	...	...	...	1	...	...	...	...	...	1	...	1	...	...	...	135	310
289	63	...	4	2	9	7	...	...	...	...	...	...	2	...	1	...	...	...	8	1	73	165
290	Uninhabited																					
291	118	...	2	1	...	1	...	...	8	1	...	...	...	...	1	1	1	...	4	...	122	260
292	72	...	112	...	...	...	...	...	...	...	...	...	...	...	...	...	...	...	5	3	98	282
293	Uninhabited																					
294	19	...	12	10	11	3	...	...	...	...	...	...	...	...	...	...	...	...	2	1	18	42
295	7	...	...	...	3	...	...	...	...	...	...	...	...	...	...	...	...	...	...	...	6	16
296	Uninhabited																					
297	Uninhabited																					
298	92	...	162	4	14	...	...	...	3	...	2	...	2	...	5	1	4	...	15	1	184	450
299	Uninhabited																					
300	12	...	21	7	16	5	...	...	...	...	...	...	...	...	...	...	...	...	1	1	15	44

Police Station—BANPUR

URBAN BLOCK/VILLAGEWISE PRIMARY CENSUS ABSTRACT

Tahsil—BANPUR

Location Code Number	Name of Village/Town/ Ward/Urban Block	Area of Village in acres and of Town/ Ward in Sq. Kms.	Occupied Residential Houses	No. of House-holds	Total Population (including Institutional and Houseless Population)			Scheduled Castes		Scheduled Tribes		Literate and Educated persons		Total Workers (I–IX)	
					P	M	F	M	F	M	F	M	F	M	F
1	2	3	4	5	6	7	8	9	10	11	12	13	14	15	16
301	Ghodashalia	112				Uninhabited									
302	Nathipada	307	46	49	258	123	135	110	114	...	...	22	8	90	...
303	Kiajhari	299				Uninhabited									
304	Kandhapunjiama	270				Uninhabited									
305	Jhintikapalli	386	42	51	298	138	160	30	25	...	...	60	18	77	...
306	Keshapur	114	28	36	171	77	94	...	...	...	...	19	1	41	2
307	Birakesharipur	90	44	62	304	130	174	1	2	...	...	34	10	60	5
308	Kandhadulani	41	12	14	78	36	42	...	...	...	...	12	5	19	...
309	Mangalapursasan	296	68	77	413	185	228	...	...	...	...	91	34	82	...
310	Dandigadia	101	55	66	359	151	208	...	...	...	...	67	10	69	...
311	Khuntapalli	73	34	56	288	130	158	...	...	...	...	28	3	71	1
312	Haripur	275				Uninhabited									
313	Chungudia	267				Uninhabited									
314	Kandhachungudia	192				Uninhabited									
315	Rajapalla	150				Uninhabited									
316	Dibyasinghapur	191	51	90	439	181	258	...	...	...	...	93	31	79	4
317	Chasangara	209	55	77	376	162	214	6	7	...	...	105	44	70	1
318	Birapatana	169	15	15	103	46	57	39	43	...	...	7	...	26	14
319	Ostapalli	299	31	42	226	93	133	3	4	...	...	42	4	50	...
320	Ankula	110	56	58	328	167	161	4	1	...	...	82	16	83	1
321	Kuanrpur	34	4	4	18	10	8	...	...	...	...	2	...	4	...
322	Manitiri	18	17	17	93	49	44	...	...	...	...	4	...	19	...
323	Kuanrkalipatna	4	19	19	102	55	47	...	...	...	...	...	...	29	...
324	Saranai	91	50	50	285	144	141	...	...	...	...	26	10	71	...
325	Ranchoda	110				Uninhabited									
326	Bheseri	76	32	45	275	137	138	15	12	...	...	75	42	80	...
327	Shyamasundarpur	106				Uninhabited									
328	Bandhamundei	99	44	51	328	158	170	...	...	...	...	76	25	86	...
329	Naranadihi	80	14	17	92	43	49	...	...	...	...	23	16	18	1
330	Gopikantapur	86	20	22	100	52	48	1	...	...	...	37	24	30	1

Contd.

L. C. No.	Workers																					
	I Cultivators		II Agricultural Labourers		III Livestock, Forestry, Fishing, Hunting and plantations, Orchards and Allied activities		IV Mining and Quarrying		V Manufacturing, Processing, Servicing and Repairs				VI Construction		VII Trade and Commerce		VIII Transport, Storage and Communications		IX Other Services		X Non-workers	
									(a) Household Industry		(b) Other than Household Industry											
	M	F	M	F	M	F	M	F	M	F	M	F	M	F	M	F	M	F	M	F	M	F
1	17	18	19	20	21	22	23	24	25	26	27	28	29	30	31	32	33	34	35	36	37	38
301										Uninhabited												
302	14	...	75	...	...	...	...	...	...	...	...	...	...	...	...	...	...	...	1	...	33	135
303										Uninhabited												
304										Uninhabited												
305	66	...	11	...	...	...	...	...	...	...	...	...	...	...	...	...	...	...	...	...	61	160
306	38	2	2	...	...	...	...	...	...	...	...	...	...	...	1	...	...	...	...	...	36	92
307	46	2	10	1	...	...	...	...	2	...	1	...	...	...	...	...	...	...	1	2	70	169
308	15	...	4	...	...	...	...	...	...	...	...	...	...	...	...	...	...	...	...	...	17	42
309	78	...	...	...	...	...	...	...	...	...	1	...	...	...	1	...	...	...	2	...	103	228
310	65	...	4	...	...	...	...	...	...	...	...	...	...	...	...	...	...	...	...	...	82	208
311	44	...	11	...	2	...	...	...	...	1	3	...	8	...	...	...	...	...	3	...	59	157
312										Uninhabited												
313										Uninhabited												
314										Uninhabited												
315										Uninhabited												
316	57	1	16	1	1	2	...	...	1	...	...	...	...	...	...	...	...	...	4	...	102	254
317	51	...	14	...	...	...	...	...	...	...	...	...	1	...	...	1	1	...	3	...	92	213
318	2	...	6	...	14	13	...	...	3	...	...	...	...	...	...	...	...	...	1	1	20	43
319	35	...	10	...	...	...	...	...	1	...	2	...		...	...	...	...	...	1	...	43	133
320	30	1	5	...	1	...	...	...	...	...	...	...	38	...	...	...	5	...	4	...	84	160
321	...	...	1	...	...	...	...	...	1	...	2	...	...	...	...	...	...	...	...	...	6	8
322	...	...	...	...	...	...	...	...	3	...	16	...	...	...	...	...	...	...	...	...	30	44
323	3	...	6	...	...	...	...	...	1	...	17	...	...	...	...	...	...	...	2	...	26	47
324	30	...	22	...	...	...	...	...	2	...	16	...	...	...	...	...	...	...	1	...	73	141
325	...	...	...	...	...	...	...	...	...	...	...	...	...	...	...	...	...	...	...	...	...	...
326	68	...	1	...	...	...	...	...	...	...	1	...	5	...	1	...	...	...	4	...	57	138
327										Uninhabited												
328	60	...	8	...	1	...	...	...	...	...	11	...	2	...	2	...	2	...	...	...	72	170
329	5	1	2	...	...	...	...	...	4	...	2	...	1	...	2	...	1	...	1	...	25	48
330	3	...	8	...	...	...	...	...	...	...	5	...	...	...	1	...	2	...	11	1	22	47

URBAN BLOCK/VILLAGEWISE PRIMARY CENSUS ABSTRACT

Police Station—BANPUR Tahsil—BANPUR

Location Code Number	Name of Village/Town/ Ward/Urban Block	Area of Village in acres and of Town/ Ward in Sq. Kms.	Occupied Residential Houses	No. of House-holds	Total Population (including Institutional and Houseless Population)			Scheduled Castes		Scheduled Tribes		Literate and Educated persons		Total Workers (I—IX)	
					P	M	F	M	F	M	F	M	F	M	F
1	2	3	4	5	6	7	8	9	10	11	12	13	14	15	16
331	Padanpur	111	29	30	173	91	82	...	...	...	...	38	15	46	2
332	Belapada	73	83	99	573	294	279	3	4	...	...	152	55	141	4
333	Ranasinghprasad	114	8	11	48	25	23	...	...	...	...	14	4	10	...
334	Nimikheta	84	109	129	687	337	350	14	13	...	...	196	114	170	76
335	Gunduripur	158				Uninhabited									
336	Kulakundhei	136	70	109	499	264	235	...	...	2	1	188	99	153	...
337	Gopinathpur	241	94	104	708	371	337	15	18	...	...	226	83	207	3
338	Rampur	79	116	127	644	349	295	5	6	...	1	246	121	163	3
339	Sharalapadar	217	95	124	670	345	325	11	10	...	...	192	55	166	3
340	Dhuanala	131	91	124	711	345	366	7	5	...	...	130	30	182	15
341	*Singeswar*	204	88	106	578	292	286	10	9	...	...	156	34	181	9
342	Jayapur	153	19	26	181	91	90	6	6	...	...	54	16	44	...
343	Khandualakote	260	21	21	103	47	56	...	...	...	...	37	28	22	1
344	Ghiakhala	420	49	79	435	190	245	...	...	...	...	62	40	72	...
345	Patasanipur	490	57	94	490	221	269	5	5	...	...	56	18	92	5
346	Koduapur	149	73	88	504	228	276	14	11	...	...	89	27	106	11
347	Raghunathpur	410	35	50	279	125	154	...	...	...	...	29	9	57	...
348	Santarapur	360	257	280	1,308	719	589	80	74	...	...	391	177	384	12
349	Balugaon	563	661	744	3,744	1,902	1,842	214	258	...	4	1,046	375	978	70
350	Banamalipur	78				Uninhabited									
351	Injanpur	88	48	48	266	133	133	...	...	...	...	98	59	64	...
352	Bheleri	210	52	59	327	151	176	...	...	...	...	85	41	77	...
353	Gabapadar	364	101	113	590	293	297	4	8	...	..	136	40	136	5
354	Bidharpur	267	28	29	169	86	83	...	...	...	...	45	14	42	...
355	Chhedapadar	6	57	65	439	219	220	...	...	...	...	126	54	98	...
356	Atharbatia	348	213	235	1,097	568	529	4	2	...	...	232	38	348	27
357	Aswaripatna	111	137	150	843	437	406	135	130	...	...	253	63	239	8
358	Barakul	586	96	106	584	299	285	49	59	...	...	153	50	135	1
359	Subudhipatana	4	64	65	296	147	149	6	6	...	...	67	21	77	2
360	Ganapatipatana	2				Uninhabited									

Contd.

L. C. No.	Workers I Cultivators M	I F	II Agricultural Labourers M	II F	III Livestock, Forestry, Fishing, Hunting and Plantations, Orchards and Allie activities M	III F	IV Mining and Quarrying M	IV F	V Manufacturing, Processing, Servicing and Repairs (a) Household Industry M	V F	(b) Other than Household Industry M	V F	VI Construction M	VI F	VII Trade and Commerce M	VII F	VIII Transport, Storage and Communications M	VIII F	IX Other Services M	IX F	X Non-workers M	X F
1	17	18	19	20	21	22	23	24	25	26	27	28	29	30	31	32	33	34	35	36	37	38
331	...	...	18	1	...	...	...	...	14	1	1	...	...	...	10	...	1	...	2	...	45	80
332	73	...	28	...	...	...	...	...	19	2	6	1	1	...	6	...	...	...	8	1	153	275
333	7	...	1	...	...	...	...	...	...	...	...	...	...	...	...	...	1	...	1	...	15	23
334	63	2	30	...	2	...	...	...	3	66	4	1	...	...	37	2	3	...	28	5	167	274
335	Uninhabited																					
336	34	...	...	...	4	...	...	...	8	...	10	...	9	...	39	...	22	...	27	...	111	235
337	97	...	18	...	3	...	...	...	22	...	3	...	2	...	11	2	4	...	47	1	164	334
338	36	...	21	...	9	...	...	...	...	...	22	...	2	...	13	...	11	...	49	3	186	292
339	76	...	15	...	2	...	...	...	...	...	4	...	36	...	9	1	2	...	22	2	179	322
340	39	...	46	...	72	1	...	...	12	...	1	...	...	...	2	14	...	...	10	...	163	351
341	73	...	60	...	11	...	...	...	7	...	6	...	5	...	4	6	3	...	12	3	111	277
342	33	...	4	...	6	...	...	...	...	...	...	...	1	...	...	...	...	...	...	...	47	90
343	16	...	3	...	...	...	...	...	...	...	...	...	...	...	...	...	...	...	3	1	25	55
344	12	...	57	...	...	...	...	...	...	...	...	...	...	...	...	...	...	...	3	...	118	245
345	41	2	40	3	...	...	..	..	3	..	2	...	...	...	...	...	3	...	3	...	129	264
346	25	4	21	...	18	2	...	...	2	...	4	...	5	...	3	3	15	...	13	2	122	265
347	35	...	13	...	...	...	...	...	...	...	1	...	2	...	...	...	...	...	6	...	68	154
348	32	...	16	...	47	1	...	...	17	...	20	...	...	...	167	4	20	...	65	7	335	577
349	123	...	39	...	103	...	...	...	64	16	38	...	17	14	368	32	101	...	125	8	924	1,772
350	Uninhabited																					
351	37	...	5	...	...	...	...	...	...	...	...	...	...	...	3	...	...	...	19	...	69	133
352	46	...	25	...	...	...	...	...	...	...	...	...	1	...	2	...	1	...	2	...	74	176
353	24	...	12	...	60	...	...	...	6	1	...	...	...	...	17	...	3	...	14	4	157	292
354	22	...	11	...	...	...	...	...	...	...	1	...	...	...	4	...	...	...	4	...	44	83
355	29	...	11	...	1	...	...	...	1	...	3	...	...	...	30	...	15	...	8	...	121	220
356	5	...	1	...	334	...	...	...	...	...	...	...	...	...	4	26	...	...	4	1	220	502
357	75	...	31	...	55	...	...	...	28	4	3	2	...	...	19	1	1	...	27	1	198	398
358	41	...	63	...	2	...	...	...	1	...	...	...	...	...	10	1	8	...	10	...	164	284
359	49	...	19	...	...	...	...	...	...	...	...	...	...	...	1	...	...	...	8	2	70	147
360	Uninhabited																					

URBAN BLOCK/VILLAGEWISE PRIMARY CENSUS ABSTRACT

Police Station— BANPUR

Tahsil— BANPUR

Location Code Number	Name of Village/Town/ Ward/Urban Block	Area of Village in acres and of Town/ Ward in Sq. Kms.	Occupied Residential Houses	No. of House-holds	Total Population (including Institutional and Houseless Population)			Scheduled Castes		Scheduled Tribes		Literate and Educated persons		Total Workers (I—IX)	
					P	M	F	M	F	M	F	M	F	M	F
1	2	3	4	5	6	7	8	9	10	11	12	13	14	15	16
361	Totapada	179	48	54	299	143	156	...	...	...	...	63	26	73	2
362	Khadikapalli	136	49	52	266	132	134	...	...	...	...	58	17	70	...
363	Rayagurupur	98	26	32	191	97	94	...	...	...	...	29	11	59	...
364	Rautarapalli	116	38	58	288	136	152	...	...	...	...	72	20	86	...
365	Nimeimalla	637	81	93	495	245	250	49	57	...	...	135	26	117	16
366	Hatibari	231	24	25	146	63	83	29	34	...	...	36	8	37	...
367	Boriasahi	366	41	41	232	116	116	...	...	...	...	72	10	63	...
368	Ashwari	520				Uninhabited									
369	Nuagada	586	98	126	847	426	421	115	113	...	...	157	55	221	3
370	Pathara	212	2	4	17	11	6	6	6	...	...	6	1	5	1
371	Kharibandha	384	47	68	387	175	212	...	...	...	...	98	20	80	5
372	Akhupokhara	541				Uninhabited									
373	Dungamal	442	102	143	754	397	357	1	...	...	...	190	23	200	13
374	Gadadwar	1,588	83	83	575	278	297	2	2	...	...	140	24	152	10
375	Mahulia	U.S.				Uninhabited									
376	Sibida	U.S.				Uninhabited									
377	Nandar	1,058				Uninhabited									
378	Konarpur	34				Uninhabited									
379	Surekhadeipur	U.S.				Uninhabited									

Concld.

L. C. No.	Workers																					
	I Cultivators		II Agricultural Labourers		III Livestock, Forestry, Fishing, Hunting and plantations, Orchards and Allied activities		IV Mining and Quarrying		V Manufacturing, Processing, Servicing and Repairs				VI Construction		VII Trade and Commerce		VIII Transport, Storage and Communications		IX Other Services		X Non-workers	
									(*a*) Household Industry		(*b*) Other than Household Industry											
	M	F	M	F	M	F	M	F	M	F	M	F	M	F	M	F	M	F	M	F	M	F
1	17	18	19	20	21	22	23	24	25	26	27	28	29	30	31	32	33	34	35	36	37	38
361	50	...	20	...	1	...	...	...	...	...	...	...	1	...	...	1	...	...	1	1	70	154
362	15	...	53	...	...	...	...	...	...	...	...	...	...	...	...	...	...	...	2	...	62	134
363	23	...	21	...	7	...	...	...	...	...	...	...	5	...	...	...	3	...	...	...	38	94
364	33	...	52	...	...	...	...	...	...	...	...	...	...	...	...	...	...	...	1	...	50	152
365	50	1	30	...	...	...	...	...	2	...	...	...	26	...	3	15	4	...	2	...	128	234
366	20	...	5	...	...	...	...	...	1	...	...	...	2	...	...	...	...	...	9	...	26	83
367	42	...	...	...	...	...	...	...	...	...	...	...	10	...	...	...	11	...	...	...	53	116
368	Uninhabited																					
369	200	...	10	1	...	...	...	...	...	...	1	...	...	...	2	...	...	...	8	2	205	418
370	...	1	...	...	...	...	...	...	...	...	...	...	...	...	1	...	...	...	4	...	6	5
371	66	3	5	...	...	...	...	...	...	...	...	...	...	...	1	...	...	...	8	2	95	207
372	Uninhabited																					
373	119	8	61	2	2	...	...	...	...	1	...	...	...	...	3	1	11	...	4	1	197	344
374	150	...	1	10	...	...	...	...	...	...	...	...	...	...	...	...	...	...	1	...	126	287
375	Uninhabited																					
376	Uninhabited																					
377	Uninhabited																					
378	Uninhabited																					
379	Uninhabited																					

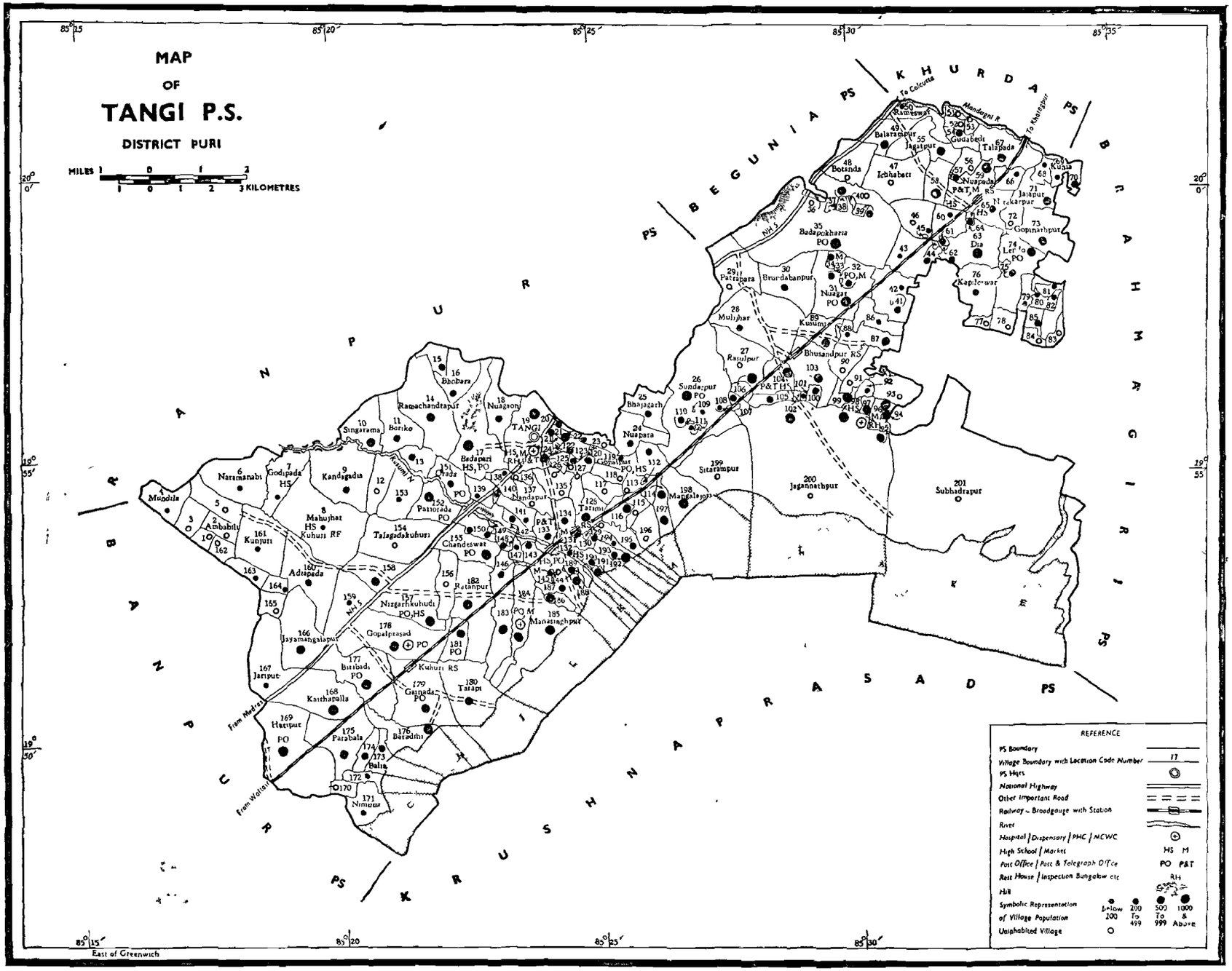
MAP
OF
TANGI P.S.
DISTRICT PURI
MILES 1 0 1 2 3
1 0 1 2 3 KILOMETRES
PS BEGUNIA
PS KHURDA
PS BHAPUR
PS BANPUR
PS KRUSHNAPRASAD
PS
To Calcutta
To Madras
From Madras
From Vellore
Mandagni R.
Kuakhai R.
Kuakhai N.
Kuakhai S.
TANGI
Badapokharia PO
Brurdabanpur
Patrapara
Mulijhar
Rasulpur
Sundarpur PO
Bhusandpur RS
Kuakhai
Bhanjagarh
Nuapara
Sitarampur
Jagannathpur
Subhadrapur
Ramachandrapur
Nuagaon
Singarama
Boriko
Bhobara
Godipada HS
Narsamanabi
Kandagadia
Mahujhat HS
Kuhuri RF
Talagadakuhuri
Patnorada PO
Bedapari HS, PO
Chandeswar PO
Adinapada
Nizgarhkuhudi PO,HS
Gopalprasad PO
Jayamangalapur
Jariput
Kathapalla
Hatipur PO
Parabala
Baradhi
Balia
Nimuna
Tarimi
Manasinghpur
Retanpur
Kuhuri RS
Tarapi
Gainda PO
Barabadi PO
Kunjuri
Ambabili
Mundila
Rameswar
Balarampur
Jagatpur
Ichhabati
Botanda
Gundabeda
Talapada
Nuapada P&T,M RS
Kuala
Jalapur
N'rekarpur HS
Gopinathpur
Dia
Ler
PO
Kapileswar
Kuakhai
Bhusandpur RS
P&T HS
HS
RH
REFERENCE
PS Boundary
Village Boundary with Location Code Number 17
PS Hqrs
National Highway
Other Important Road
Railway - Broadgauge with Station
River
Hospital / Dispensary / PHC / MCWC
High School / Market HS M
Post Office / Post & Telegraph Office PO P&T
Rest House / Inspection Bungalow etc RH
Hill
Symbolic Representation of Village Population
Below 200
200 To 499
500 To 999
1000 & Above
Uninhabited Village
85°15' 85°20' 85°25' 85°30' 85°35'
20°0'
19°55'
19°50'
East of Greenwich

ALPHABETICAL LIST OF VILLAGES OF TANGI POLICE STATION

Sl. No.	Name of Village	L.C. No.
1	2	3
1	Abhayamukhi ...	92
2	Abhimanpur ...	107
3	Adiapada ...	160
4	Ahihara ...	138
5	Akasapalli ...	164
6	Amaraoli ...	172
7	Ambabila ...	2
8	Anladihi ...	141
9	Aranchala ...	85
10	Aredi ...	79
11	Athabatia ...	170
12	Badakusumi ...	147
13	Badapari ...	17
14	Badapokharia ...	35
15	Badapokhariapatna ...	148
16	Balarampur ...	49
17	Balia ...	173
18	Balinasi ...	116
19	Balipatapur ...	98
20	Balungadihi ...	127
21	Balungadihipatna ...	122
22	Baradihi ...	176
23	Baranuagan ...	56
24	Barapatna ...	61
25	Barapatna ...	121
26	Batisbatia ...	86
27	Baunsamula ...	143
28	Begunia ...	174
29	Belepara ...	165
30	Bhagabatipada ...	70
31	Bhagabatipur ...	183
32	Bhajagarh ...	25
33	Bhandarigaria ...	90
34	Bhobara ...	16
35	Bhusanda ...	72
36	Bhusandapursasan ...	96
37	Bidnarpurpatna ...	94
38	Bilua ...	83
39	Biribadi ...	177
40	Boriko ...	11
41	Botanda ...	48
42	Brahmhandihi ...	139
43	Brahmhapurpatna ...	34
44	Brundabanpur ...	30
45	Brusabandna ...	159
46	Budhangarapatna ...	38
47	Chadheigan ...	142
48	Chakakamaturu ...	36
49	Chandanapat ...	5
50	Chandeswar ...	155
51	Chandrapur ...	140
52	Charighariapatna ...	110
53	Chitrakuta ...	46
54	Dadhibabanapur ...	192
55	Darugaon ...	150
56	Dhobadhobani ...	3
57	Dia ...	63
58	Dikhitipada ...	158
59	Fulagorada ...	133
60	Gainada ...	179
61	GedeiswainPatna ...	101
62	Giridharipur ...	84
63	Gobardhanpur ...	103
64	Gobardhanpurpatna ...	102
65	Godijharpatna ...	22
66	Godipada ...	7
67	Godipatn ...	123
68	Gopalipadar ...	91
69	GoPalprasad ...	178
70	Gopalpur ...	119
71	Gopinathpur ...	73
72	Gopinathpurpatna ...	44
73	Gori ...	125
74	Gouratisahi ...	62
75	Gudabeda ...	54
76	Hardiola ...	131
77	Harichandanpur ...	15
78	Harinadia ...	1
79	Haripur ...	169
80	Haripurpatna ...	33
81	Ichhabati ...	47
82	Jagannathpur ...	200
83	Jagannathpurpatna ...	191
84	Jagannathpurpatna ...	95
85	Jagatpur ...	55
86	Jajapur ...	71
87	Jaripada ...	132
88	Jariput ...	167
89	Jaritapa ...	12
90	Jatiapatna ...	188
91	Jayamangalapur ...	166
92	Jhansipatna ...	100
93	Jhatinuagaon ...	99
94	Jogimara ...	135
95	Junapada ...	144
96	Kaithapalla ...	168
97	Kalakaleswar ...	130
98	Kandagadia ...	9
99	Kantalabai ...	104
100	Kanthapur ...	39
101	Kapileswar ...	76
102	Karatiasahi ...	197
103	Kashipur ...	43
104	Katilagotha ...	186
105	Katilagothpatna ...	108
106	Khadipadar ...	195
107	Khairapalli ...	162
108	Khajuripada ...	58
109	Khandahata ...	82
110	Koradabasta ...	117
111	Krushnaprasad ...	156
112	Krushnapurpatna ...	37
113	Kunia ...	69
114	Kunjuri ...	161
115	Kusumi ...	89
116	Kusumipatna ...	88
117	Lalitapatapur ...	75
118	Langurikona ...	51
119	Lendo ...	74
120	Lokipur ...	23

ALPHABETICAL LIST OF VILLAGES OF TANGI POLICE STATION

Sl. No.	Name of Village	L.C. No.
1	2	3
121	Mahujhar ...	8
122	Malakaria ...	163
123	Manapur ...	129
124	Manapurpatna ...	124
125	Manasinghpur ...	185
126	Mangalajori ...	198
127	Mntiapada ...	187
128	Mormorsingha ...	42
129	Mormorsinghapatna ...	41
130	Mulijhar ...	28
131	Mundala ...	146
132	Mundila ...	4
133	Nachhipur ...	136
134	Nalichatuanaka ...	77
135	Naligadia ...	190
136	Nandapur ...	137
137	Naramanabi ...	6
138	Nathapur ...	196
139	Nayapatna ...	40
140	Nimuna ...	171
141	Nirakarpurpatna ...	65
142	Nizgarhkuhudi ...	157
143	Nuagadapatna ...	32
144	Nuagaon ...	18
145	Nuagar ...	31
146	Nuapada ...	59
147	Nuapara ...	24
148	Nuapatna ...	109
149	Orada ...	151
150	Padmapurpatna ...	57
151	Panaspur ...	13
152	Panaspurpatna ...	21
153	Panchupatia ...	193
154	Pandepatna ...	64
155	Parabala ...	175
156	Pariorada ...	152
157	Patajoshipur ...	45
158	Patrapara ...	29
159	Penthapara ...	113
160	Putana ...	145
161	Radhamohanpur ...	189
162	Raghunathpur ...	194
163	Rajendrapur ...	134
164	Ramachandrapur ...	14
165	Rameswar ...	50
166	Rasulpur ...	27
167	Ratanapurpatna ...	20
168	Ratanpur	182
169	Raulahaja ...	60
170	Raulasahi ...	114
171	Rengata ...	66
172	Saharapalli ...	126
173	Sanachandrasekharpur ...	80
174	Sanagobindapur ...	81
175	Sanakusumi ...	149
176	Sanrautapada ...	87
177	Sanasntrarapur ...	68
178	Satamania ...	52
179	Shashimukhi ...	93
180	Singarama ...	10
181	Siripur ...	115
182	Sitarampur ...	199
183	Sorana ...	184
184	Shridharpur ...	53
185	Subhadrapur ...	201
186	Sundarpur ...	26
187	Sutarang ...	78
188	Taladihi ...	181
189	Talagadakuhuri ...	154
190	Talapada ...	67
191	Talapadapatna ...	112
192	Talapara ...	118
193	Tangi ...	19
194	Tarapi ...	180
195	Tarimi ...	128
196	Tentuliapada ...	105
197	Tulasipurpatna ...	111
198	Tutambarpalli ...	153
199	Ujalagopinathpur ...	106
200	Upimar ...	120
201	Urumukhi ...	97

PRIMARY CENSUS ABSTRACT

OF

TANGI POLICE STATION

URBAN BLOCK/VILLAGEWISE PRIMARY CENSUS ABSTRACT

Police Station— TANGI | Tahsil— BANPUR

Location Code Number	Name of Village/Town/ Ward/Urban Block	Area of Village in acres and of Town/ Ward in Sq. Kms.	Occupied Residential Houses	No. of House-holds	Total Population (including Institutional and Houseless Population)			Scheduled Castes		Scheduled Tribes		Literate and Educated persons		Total Workers (I—IX)	
					P	M	F	M	F	M	F	M	F	M	F
1	2	3	4	5	6	7	8	9	10	11	12	13	14	15	16
14	**Tangi P.S.**	**315·98**	**13,450**	**17,048**	**95,192**	**47,446**	**47,746**	**2,758**	**3,040**	**893**	**983**	**20,581**	**7,671**	**24,391**	**675**
	VILLAGES														
1	Harinadia	101				Uninhabited									
2	Ambabili	186				Uninhabited									
3	Dhobadhobani	223				Uninhabited									
4	Mundila	337	18	21	118	64	54	3	1	56	50	19	2	44	...
5	Chandanapat	328				Uninhabited									
6	Naramanabi	766	20	24	137	73	64	...	...	20	20	7	1	40	2
7	Godipada	460	5	5	24	13	11	...	...	...	...	1	...	7	...
8	Mahujhar	1,373	13	19	79	37	42	...	...	...	...	4	...	19	...
9	Kandagadia	955	28	31	200	105	95	...	...	17	20	16	5	65	1
10	Singarama	429	93	125	755	366	389	36	40	...	...	56	16	145	...
11	Boriko	491	61	76	481	264	217	...	...	...	...	79	10	154	...
12	Jaripada	346				Uninhabited									
13	Panaspur	228	41	58	357	188	169	...	...	...	...	36	4	110	...
14	Ramachandrapur	1,000	134	155	950	500	450	9	12	...	...	88	29	254	2
15	Harichandanpur	188	34	34	220	115	105	...	...	...	...	43	12	60	...
16	Bhobara	394	49	59	374	193	181	23	22	...	...	73	22	93	...
17	Badapari	1,025	268	349	2,070	1,045	1,025	80	80	50	41	541	227	508	7
18	Nuagaon	440	52	67	406	189	217	...	...	103	145	71	20	108	90
19	Tangi	869	290	378	1,919	1,034	885	17	14	...	...	590	307	565	30
20	Ratanapurpatna	34	33	45	201	98	103	4	3	...	...	42	28	40	3
21	Panaspurpatna	45	105	128	652	316	336	31	54	...	...	157	91	149	...
22	Godijharpatna	5	23	28	161	84	77	...	...	...	...	30	13	34	...
23	Lokipur	131				Uninhabited									
24	Nuapara	403	63	84	452	215	237	3	7	...	...	117	50	129	3
25	Bhajagarh	378	51	84	468	220	248	...	...	...	...	68	12	105	...
26	Sundarpur	1,761	445	475	2,635	1,270	1,365	21	39	...	...	637	209	579	5
27	Rasulpur	557				Uninhabited									
28	Mulijhar	1,069	35	40	249	128	121	...	...	38	34	19	5	39	17
29	Patrapara	640				Uninhabited									
30	Brundabanpur	648	44	58	347	169	178	...	...	...	...	71	25	91	1

Contd.

L. C. No.	Workers I Cultivators		II Agricultural Labourers		III Livestock, Forestry, Fishing, Hunting and Plantations, Orchards and Allied activities		IV Mining and Quarrying		V Manufacturing, Processing, Servicing and Repairs (a) Household Industry		V (b) Other than Household Industry		VI Construction		VII Trade and Commerce		VIII Transport, Storage and Communications		IX Other Services		X Non-workers	
	M	F	M	F	M	F	M	F	M	F	M	F	M	F	M	F	M	F	M	F	M	F
1	17	18	19	20	21	22	23	24	25	26	27	28	29	30	31	32	33	34	35	36	37	38
14	**11,103**	**118**	**4,843**	**15**	**3,465**	**171**	**23**	**...**	**486**	**68**	**428**	**20**	**22**	**...**	**1,515**	**126**	**704**	**25**	**1,802**	**132**	**23,055**	**47,071**
1										Uninhabited												
2										Uninhabited												
3										Uninhabited												
4	...	...	44	...	...	...	...	...	...	...	...	...	...	...	...	...	...	...	...	...	20	54
5										Uninhabited												
6	15	1	25	1	...	...	...	...	...	...	...	...	...	...	...	...	..	..	..	...	33	62
7	7	...	...	...	...	...	...	...	...	...	...	...	...	...	...	...	...	...	...	...	6	11
8	13	...	6	...	...	...	...	...	...	...	...	...	...	...	...	...	...	...	...	...	18	42
9	52	1	13	...	...	...	...	...	...	...	...	...	...	...	...	...	...	...	...	...	40	94
10	120	...	23	...	...	...	...	...	...	...	...	...	...	...	...	...	...	...	2	...	221	389
11	108	...	35	...	...	...	...	...	...	...	...	...	...	...	5	...	...	...	6	...	110	217
12										Uninhabited												
13	47	...	47	...	...	...	...	...	6	...	...	...	...	...	3	...	1	...	6	...	78	169
14	84	...	144	1	...	...	...	...	2	...	1	...	...	...	10	...	6	...	7	1	246	448
15	44	...	12	...	...	...	...	...	...	...	...	...	...	...	3	...	...	...	1	...	55	105
16	70	...	22	...	1	...	...	...	...	...	...	...	...	...	...	...	...	...	...	...	100	181
17	276	5	122	...	5	...	...	...	23	...	...	...	2	...	17	...	...	...	63	2	537	1,018
18	32	...	9	...	59	88	...	...	1	...	...	...	...	...	1	...	...	...	6	2	81	127
19	150	...	79	...	21	...	...	...	13	20	14	2	...	...	63	...	7	...	218	8	469	855
20	15	...	...	...	...	...	...	...	...	...	1	...	...	...	7	...	3	...	14	3	58	100
21	33	...	44	...	...	...	...	...	9	...	6	...	...	...	17	...	2	...	38	...	167	336
22	11	...	...	...	...	...	2	...	...	...	...	...	...	...	19	...	1	...	1	...	50	77
23										Uninhabited												
24	91	...	20	1	1	...	...	...	...	...	...	...	...	...	6	...	1	...	10	2	86	234
25	79	...	23	...	...	...	...	...	...	...	...	...	...	...	...	...	...	...	3	...	115	248
26	426	3	121	...	1	...	...	...	11	...	2	...	...	...	1	...	2	...	15	2	691	1,360
27										Uninhabited												
28	10	...	...	...	3	...	...	...	...	...	...	...	...	...	22	17	2	...	2	...	89	104
29										Uninhabited												
30	40	1	20	...	6	...	...	...	...	...	2	..	...	...	1	...	20	...	2	...	78	177

URBAN BLOCK/VILLAGEWISE PRIMARY CENSUS ABSTRACT

Police Station— TANGI

Tahsil— BANPUR

Location Code Number	Name of Village/Town/ Ward/Urban Block	Area of Village in acres and of Town/ Ward in Sq. Kms.	Occupied Residential Houses	No. of House-holds	Total Population (including Institutional and Houseless Population)			Scheduled Castes		Scheduled Tribes		Literate and Educated persons		Total Workers (I– IX)	
					P	M	F	M	F	M	F	M	F	M	F
1	2	3	4	5	6	7	8	9	10	11	12	13	14	15	16
31	Nuagar	778	216	246	1,479	679	800	26	45	...	...	277	116	284	...
32	Nuagadapatna	4	38	46	255	122	133	...	...	...	...	31	19	64	...
33	Haripurpatna	36	40	64	315	162	153	16	9	...	...	65	16	97	4
34	Brahmapurpatna	49	81	81	429	212	217	15	12	...	...	57	28	110	1
35	Badapokharia	2,751	280	415	2,400	1,125	1,275	60	81	79	92	500	215	567	11
36	Chakakamaguru	27				Uninhabited									
37	Krushnapurpatna	11	13	18	89	42	47	...	...	...	...	24	2	25	...
38	Budhanagarapatna	41	98	136	722	339	383	25	24	...	...	158	33	163	4
39	Kanthapur	41	52	67	340	170	170	8	7	...	...	80	36	84	2
40	Nayapatna	15				Uninhabited									
41	Mormorsinghapatna	2	29	43	231	102	129	...	...	...	...	38	8	55	...
42	Mormorsingha	470	20	35	182	89	93	...	...	...	...	28	24	53	...
43	Kashipur	550	26	30	181	91	90	15	15	...	...	40	8	41	5
44	Gopinathpurpatna	15	34	39	224	117	107	3	3	...	...	65	19	66	5
45	Patajoshipur	9	14	16	75	39	36	...	...	...	...	16	1	17	1
46	Chitrakuta	358				Uninhabited									
47	Ichhabati	697				Uninhabited									
48	Botanda	440				Uninhabited									
49	Balarampur	440	108	122	681	324	357	35	45	...	...	211	135	153	4
50	Rameswar	175	6	7	40	14	26	...	...	...	...	10	8	4	...
51	Langurikona	81				Uninhabited									
52	Satamania	51				Uninhabited									
53	Shridharpur	608				Uninhabited									
54	Gudabedi	111	37	44	269	139	130	...	...	...	...	92	36	79	...
55	Jagatpur	471	98	127	618	288	330	12	16	...	...	141	77	119	1
56	Baranuagan	160				Uninhabited									
57	Padmapurpatna	25	57	66	332	163	169	...	...	...	...	105	54	77	...
58	Khajuripada	265	158	170	1,106	528	578	25	26	...	2	283	106	192	4
59	Nuapada	403	220	261	1,374	746	628	47	44	...	...	543	164	368	2
60	Raulahaja	274	28	35	163	92	71	1	2	26	34	50	23	44	18

Contd.

L. C. No.	Workers I Cultivators M	I F	II Agricultural Laburers M	II F	III Livestock, Forestry, Fishing, Hunting and Plantations, Orchards and Allied activities M	III F	IV Mining and Quarrying M	IV F	V Manufacturing, Processing, Servicing and Repairs (a) Household Industry M	V (a) F	V (b) Other than Household Industry M	V (b) F	VI Construction M	VI F	VII Trade and Commerce M	VII F	VIII Transport, Storage and Communications M	VIII F	IX Other Services M	IX F	X Non-workers M	X F
1	17	18	19	20	21	22	23	24	25	26	27	28	29	30	31	32	33	34	35	36	37	38
31	213	...	27	...	4	...	3	...	4	...	1	...	...	...	7	...	3	...	22	...	395	800
32	17	...	40	...	...	...	...	...	1	...	1	...	...	...	1	...	...	...	4	...	58	133
33	35	...	34	...	11	4	...	...	...	...	5	...	...	...	1	...	1	...	10	...	65	149
34	49	...	53	...	...	...	...	...	...	...	2	...	...	...	1	...	1	...	4	1	102	216
35	393	...	139	...	...	...	...	...	...	...	1	...	...	...	8	10	4	...	22	1	558	1,264
36										Uninhabited												
37	12	...	5	...	...	...	...	...	4	...	2	...	...	...	...	...	2	...	...	...	17	47
38	116	...	25	...	2	...	...	...	6	...	6	...	...	...	1	...	2	...	5	4	176	379
39	36	2	37	...	1	...	...	...	...	...	...	...	...	...	...	...	1	...	9	...	86	168
40										Uninhabited												
41	42	...	13	...	...	...	...	...	...	...	...	...	...	...	...	...	...	...	...	...	47	129
42	26	...	26	...	...	...	...	...	...	...	...	...	...	...	...	...	...	...	1	...	36	93
43	15	4	8	...	2	...	...	...	...	...	...	...	...	...	2	...	10	...	4	1	50	85
44	26	3	10	...	2	...	...	...	9	...	2	...	...	...	7	1	5	...	5	1	51	102
45	8	...	5	...	1	...	...	...	...	1	...	...	...	...	...	...	3	...	...	...	22	35
46										Uninhabited												
47										Uninhabited												
48										Uninhabited												
49	65	1	32	...	3	...	...	...	1	...	1	...	...	...	13	...	1	...	37	3	171	353
50	2	...	...	...	...	...	...	...	...	...	...	...	...	...	1	...	...	...	1	...	10	26
51										Uninhabited												
52										Uninhabited												
53										Uninhabited												
54	46	...	29	...	...	...	...	...	3	...	...	...	...	...	1	...	...	...	...	...	60	130
55	41	...	51	...	1	...	...	...	3	...	...	...	...	...	...	...	1	...	22	1	169	329
56										Uninhabited												
57	51	...	14	...	...	...	...	...	...	...	...	...	...	...	4	...	1	...	7	...	86	169
58	74	2	48	...	1	...	...	...	3	...	3	...	...	...	38	...	10	...	15	2	336	574
59	150	...	35	...	5	...	...	...	14	...	18	...	4	...	45	...	15	...	82	2	378	626
60	3	...	7	8	2	3	...	...	...	...	10	...	...	...	2	7	9	...	11	...	48	53

Police Station—TANGI

URBAN BLOCK/VILLAGEWISE PRIMARY CENSUS ABSTRACT

Tahsil—BANPUR

Location Code Number	Name of Village/Town/ Ward/Urban Block	Area of Village in acres and of Town/ Ward in Sq. Kms.	Occupied Residential Houses	No. of House-holds	Total Population including Institutional and Houseless Population)			Scheduled Castes		Scheduled Tribes		Literate and Educated persons		Total Workers (I—IX)	
					P	M	F	M	F	M	F	M	F	M	F
1	2	3	4	5	6	7	8	9	10	11	12	13	14	15	16
61	Barapatna	22	52	52	380	186	194	16	24	...	...	59	21	97	2
62	Gouratisahi	95	61	69	371	187	184	...	...	...	...	130	72	97	1
63	Dia	567	206	255	1,190	543	647	39	65	...	...	333	186	244	20
64	Pandepatna	15	27	32	215	107	108	...	...	...	...	56	16	56	...
65	Nirakarpurpatna	11	29	36	244	120	124	15	20	...	...	60	18	68	3
66	Rengata	164	41	45	197	97	100	7	6	...	...	18	7	41	...
67	Talapada	608	78	121	755	384	371	8	5	...	...	210	59	228	4
68	Sansantarapur	120	28	35	194	100	94	8	9	...	...	39	10	58	...
69	Kunia	112	25	28	172	85	87	...	...	...	...	49	17	51	...
70	Bhagabatipada	96	85	86	494	250	244	82	92	...	...	43	4	158	...
71	Jajapur	289	91	98	533	254	279	...	...	...	...	99	56	145	...
72	Bhusanda	139				Uninhabited									
73	Gopinathpur	557	114	127	726	348	378	9	5	...	...	188	77	194	2
74	Lendo	592	123	153	839	397	442	6	3	...	...	175	82	192	...
75	Lalitapatapur	27	49	54	305	155	150	4	5	...	...	86	73	72	7
76	Kapileswar	497	45	47	229	111	118	...	...	...	...	58	25	55	...
77	Nalichatuanaka	110				Uninhabited									
78	Sutarang	148				Uninhabited									
79	Aredi	U.S.	19	23	123	68	55	...	...	...	...	38	16	38	...
80	Sanachandrasekharpur	U.S.	29	32	161	78	83	16	26	...	...	33	18	35	5
81	Sanagobindapur	89	27	35	169	76	93	...	...	...	...	32	8	40	1
82	Khandahata	142	23	34	190	104	86	10	11	...	...	50	17	58	...
83	Bilua	71				Uninhabited									
84	Giridharipur	85				Uninhabited									
85	Aranchala	158	28	36	202	93	109	...	...	...	...	39	16	49	...
86	Batisbatia	267	31	31	183	89	94	...	...	...	...	39	23	39	...
87	Sanrautapada	317	155	172	885	427	458	...	...	...	...	165	65	210	2
88	Kusumipatna	18	30	45	198	106	92	...	...	...	...	43	10	47	1
89	Kusumi	268	90	90	592	298	294	12	12	14	19	143	93	152	18
90	Bhandarigaria	221				Uninhabited									

Contd.

L.C. No.	Workers																					
	I Cultivators		II Agricultural Labourers		III Livestock, Forestry, Fishing, Hunting and Plantations, Orchards and Allied activities		IV Mining and Quarrying		V Manufacturing, Processing, Servicing and Repairs				VI Construction		VII Trade and Commerce		VIII Transport, Storage and Communications		IX Other Services		X Non-workers	
									(a) Household Industry		(b) Other than Household Industry											
	M	F	M	F	M	F	M	F	M	F	M	F	M	F	M	F	M	F	M	F	M	F
1	17	18	19	20	21	22	23	24	25	26	27	28	29	30	31	32	33	34	35	36	37	38
61	21	...	67	...	...	...	...	...	1	2	4	...	...	...	...	...	1	...	3	...	89	192
62	67	...	1	...	1	...	...	...	...	...	1	...	...	...	...	...	2	...	25	1	90	183
63	135	...	38	...	3	...	...	...	12	18	10	...	...	...	9	...	5	...	32	2	299	627
64	17	...	17	...	1	...	...	...	5	...	1	...	...	...	13	...	...	...	2	...	51	108
65	42	...	3	...	...	...	...	...	...	...	2	...	..	..	9	..	1	...	11	3	52	121
66	30	...	8	...	...	...	2	...	...	...	...	...	...	...	...	...	1	...	...	...	56	100
67	196	...	5	...	...	...	...	...	...	2	...	...	...	...	...	...	15	...	12	2	156	367
68	28	...	29	...	...	...	...	...	...	...	...	...	...	...	...	...	...	...	1	...	42	94
69	21	...	30	...	...	...	...	...	...	...	...	...	...	...	...	...	...	...	...	...	34	87
70	48	...	43	...	...	...	6	...	11	...	50	...	...	...	...	...	...	...	...	...	92	244
71	120	...	24	...	...	...	...	...	...	...	...	...	...	...	...	...	...	...	1	...	109	279
72										Uninhabited												
73	110	2	61	...	1	...	...	...	12	...	1	...	...	...	2	...	1	...	6	...	154	376
74	139	...	36	...	2	...	...	...	1	...	...	...	...	...	1	...	2	...	11	...	205	442
75	56	6	5	...	1	...	...	...	...	...	..	...	...	...	1	...	...	...	9	1	83	143
76	32	...	22	...	...	...	...	...	...	...	...	...	...	...	...	...	...	...	1	...	56	118
77										Uninhabited												
78										Uninhabited												
79	32	...	2	...	...	...	...	...	...	...	...	...	...	...	...	...	...	...	4	...	30	55
80	19	...	4	...	...	...	...	...	7	5	...	...	...	...	...	...	1	...	4	...	43	78
81	30	...	10	1	...	...	...	...	...	...	...	...	...	...	...	...	...	...	...	...	36	92
82	50	...	...	...	...	...	...	...	...	...	1	...	...	...	...	...	...	...	7	...	46	86
83										Uninhabited												
84										Uninhabited												
85	48	...	...	...	...	...	...	...	...	...	...	...	...	...	...	...	...	...	1	...	44	109
86	39	...	...	...	...	...	...	...	...	...	...	...	...	...	...	...	...	...	...	...	50	94
87	80	...	61	...	2	...	...	...	...	...	10	2	...	...	28	...	8	...	21	...	217	456
88	44	1	1	...	...	...	...	...	...	...	...	...	...	...	1	...	...	...	1	...	59	91
89	58	...	20	...	22	10	...	...	2	...	2	3	...	...	31	...	2	...	15	5	146	276
90										Uninhabited												

URBAN BLOCK/VILLAGEWISE PRIMARY CENSUS ABSTRACT

Police Station—TANGI

Tahsil—BANPUR

Location Code Number	Name of Village/Town/ Ward/Urban Block	Area of Village in acres and of Town/ Ward in Sq. Kms.	Occupied Residential Houses	No. of House-holds	Total Population (including Institutional and Houseless Population)			Scheduled Castes		Scheduled Tribes		Literate and Educated persons		Total Workers (I—IX)	
					P	M	F	M	F	M	F	M	F	M	F
1	2	3	4	5	6	7	8	9	10	11	12	13	14	15	16
91	Gopalipadar	215				Uninhabited									
92	Abhayamukhi	41	34	39	192	89	103	25	37	...	...	27	5	46	...
93	Shashimukhi	296				Uninhabited									
94	Bidharpurpatna	12	71	107	583	274	309	...	...	...	...	91	37	155	2
95	Jagannathpurpatna	174	88	113	651	328	323	3	4	...	...	97	17	185	1
96	Bhusandapursasan	11,306	188	291	1,671	898	773	16	24	...	...	331	101	497	3
97	Urumukhi	55	143	192	958	464	494	1	2	...	...	167	95	227	5
98	Balipatapur	48	405	516	2,869	1,474	1,395	37	33	...	...	370	103	856	6
99	Jhatinuagaon	94	323	340	1,752	879	873	125	128	...	...	403	145	472	8
100	Jhansipatna	69	57	75	385	193	192	...	...	...	...	71	21	100	...
101	Gedeiswainpatna	16	30	35	178	88	90	...	...	...	...	42	16	43	...
102	Gobardhanpurpatna	26	165	218	1,169	600	569	25	22	...	...	292	96	289	1
103	Gobardhanpur	505	126	146	689	344	345	75	90	...	...	184	71	161	...
104	Kantalabai	274	206	236	1,282	671	611	72	73	...	...	294	114	314	3
105	Tentuliapada	107	41	56	341	157	184	...	...	...	...	56	18	81	1
106	Ujalagopinathpur	80	186	263	1,458	702	756	...	...	...	...	225	61	359	1
107	Abhimanpur	74	54	73	494	241	253	8	7	...	...	89	25	108	3
108	Katilagothpatna	24	19	19	114	55	59	...	...	...	...	11	6	34	...
109	Nuapatna	1	13	15	100	47	53	...	...	...	...	20	4	25	...
110	Charighariapatna	8	39	55	301	145	156	5	6	...	...	34	8	75	...
111	Tulasipurpatna	8	13	17	95	41	54	9	7	...	...	8	1	17	...
112	Talapadapatna	13	64	66	324	149	175	2	4	...	...	73	43	71	2
113	Penthapara	95				Uninhabited									
114	Raulasahi	80	85	109	680	367	313	11	7	...	...	149	46	176	...
115	Siripur	140				Uninhabited									
116	Balinasi	170	90	117	622	312	310	39	41	...	...	206	80	176	...
117	Koradabasta	203				Uninhabited									
118	Talapara	135				Uninhabited									
119	Gopalpur	193	18	23	104	56	48	...	...	...	...	43	24	27	...
120	Upimara	112	53	76	395	215	180	...	...	...	...	90	20	108	3

Contd.

L.C. No.	Workers I Cultivators		II Agricultural Labourers		III Livestock, Forestry, Fishing, Hunting and Plantations, Orchards and Allied activities		IV Mining and Quarrying		V Manufacturing, Processing, Servicing and Repairs (a) Household Industry		V (b) Other than Household Industry		VI Construction		VII Trade and Commerce		VIII Transport, Storage and Communications		IX Other Services		X Non-workers	
	M	F	M	F	M	F	M	F	M	F	M	F	M	F	M	F	M	F	M	F	M	F
1	17	18	19	20	21	22	23	24	25	26	27	28	29	30	31	32	33	34	35	36	37	38
91									Uninhabited													
92	11	...	13	...	8	...	...	...	...		11	...	...	...	...	...	...	...	3	...	43	103
93									Uninhabited													
94	70	...	11	...	11	...	...	...	2	...	2	...	...	...	44	2	3	...	12	...	119	307
95	3	...	...	...	80	...	1	...	1	1	2	...	...	...	82	...	13	...	3	...	143	322
96	81	...	1	...	214	...	...	...	1	...	1	...	...	...	163	3	2	...	30	...	401	770
97	70	...	38	...	47	...	...	...	9	3	3	...	1	...	32	1	1	...	26	1	237	489
98	94	...	84	...	562	1	...	...	15	...	8	...	3	...	35	3	1	...	54	2	618	1,389
99	312	3	64	...	3	...	...	...	10	2	2	...	...	...	52	1	1	...	28	2	407	865
100	48	...	40	...	...	...	...	...	...	...	...	...	1	...	5	...	...	...	6	...	93	192
101	18	...	16	...	...	...	...	...	2	...	...	...	...	...	2	...	1	...	4	...	45	90
102	183	...	56	...	8	...	...	...	4	...	1	...	...	...	8	1	18	...	11	...	311	568
103	153	...	...	...	1	...	...	...	2	...	...	...	...	...	...	...	1	...	4	...	183	345
104	238	1	3	...	3	...	...	...	...	...	5	...	1	...	3	...	6	...	55	2	357	608
105	68	...	6	...	2	1	...	...	1	...	...	...	...	...	2	...	1	...	1	...	76	183
106	332	1	24	...	...	...	...	...	...	...	...	...	...	...	1	...	...	...	2	...	343	755
107	96	2	6	1	...	...	...	...	2	...	...	...	...	...	...	...	2	...	2	...	133	250
108	27	...	...	...	2	...	...	...	...	...	...	...	...	...	...	...	4	...	1	...	21	59
109	12	...	3	...	...	...	...	...	...	...	4	...	...	...	...	...	5	...	1	...	22	53
110	67	...	4	...	...	...	...	...	...	...	...	...	...	...	...	...	2	...	2	...	70	156
111	13	...	...	...	...	...	...	...	...	...	...	...	...	...	...	...	...	...	4	...	24	54
112	58	...	5	...	...	...	...	...	...	...	...	...	...	...	2	...	1	...	5	2	78	173
113									Uninhabited													
114	73	...	38	...	13	...	...	...	24	...	1	...	...	...	13	...	6	...	8	...	191	313
115									Uninhabited													
116	19	...	89	...	37	...	...	...	...	...	...	...	...	...	9	...	14	...	8	...	136	310
117									Uninhabited													
118									Uninhabited													
119	23	...	2	...	...	...	...	...	...	...	...	...	...	...	...	...	...	...	2	...	29	48
120	46	...	...	...	...	...	...	...	...	...	4	...	...	...	34	3	...	...	24	...	107	177

URBAN BLOCK/VILLAGEWISE PRIMARY CENSUS ABSTRACT

Police Station— TANGI

Tahsil— BANPUR

Location Code Number	Name of Village/Town/ Ward/Urban Block	Area of Village in acres and of Town/ Ward in Sq. Kms.	Occupied Residential Houses	No. of House-holds	Total Population (including Institutional and Houseless Population)			Scheduled Castes		Scheduled Tribes		Literate and Educated persons		Total Workers (I—IX)	
					P	M	F	M	F	M	F	M	F	M	F
1	2	3	4	5	6	7	8	9	10	11	12	13	14	15	16
121	Berapatna	22	62	69	393	207	186	7	7	...	...	135	60	96	1
122	Balungadihipatna	6	39	42	263	130	133	...	...	...	...	91	60	61	1
123	Godipatna	9	65	92	483	249	234	...	...	...	...	106	44	100	...
124	Manapurpatna	11	75	103	575	304	271	3	3	130	...	...	48	124	...
125	Gori	52				Uninhabited									
126	Saharapalli	43				Uninhabited									
127	Balungadihi	248				Uninhabited									
128	Tarimi	211	71	103	655	324	331	...	...	...	...	168	36	148	15
129	Manapur	8				Uninhabited									
130	Kalakaleswar	87	37	37	293	153	140	...	...	...	...	89	21	85	...
131	Handiola	74	87	91	395	218	177	14	14	...	...	137	65	114	1
132	Jaripada	81	27	27	88	38	50	29	37	...	...	25	11	18	...
133	Fulagorada	198	46	52	253	144	109	...	...	...	...	87	47	77	1
134	Rajendrapur	151	44	44	272	133	139	47	54	...	...	84	41	54	6
135	Jogimara	257				Uninhabited									
136	Nachhipur	69				Uninhabited									
137	Nandapur	247				Uninhabited									
138	Ahihara	148	20	37	187	92	95	...	...	...	...	4	...	51	...
139	Brahmandihi	166	20	30	175	85	90	...	...	...	...	13	...	52	...
140	Chandrapur	36	16	26	154	78	76	...	...	...	...	7	1	50	...
141	Anladihi	182	15	26	142	73	69	...	...	...	...	64	49	42	...
142	Chadheigan	129	47	61	363	188	175	...	...	...	...	120	90	95	...
143	Baunsamula	229	31	46	272	131	141	...	...	...	...	62	35	68	1
144	Junapada	24				Uninhabited									
145	Putana	76	16	20	141	69	72	...	...	...	...	58	59	32	...
146	Mundala	18	41	53	320	153	167	1	5	...	...	110	58	87	...
147	Badakusumi	59	12	14	104	56	48	...	...	...	...	25	4	30	...
148	Badapokhariapatna	5	29	41	204	92	112	...	...	...	...	50	5	41	...
149	Sanakusumi	288	58	90	492	232	260	9	11	...	...	98	47	116	2
150	Darugaon	215	39	51	330	158	172	14	14	...	...	61	16	66	...

Contd.

L. C. No.	Workers																					
	I Cultivators		II Agricultural Labourers		III Livestock, Forestry, Fishing, Hunting and Plantations, Orchards and Allied activities		IV Mining and Quarrying		V Manufacturing, Processing, Servicing and Repairs				VI Construction		VII Trade and Commerce		VIII Transport, Storage and Communications		IX Other Services		X Non-workers	
									(a) Household Industry		(b) Other than Household Industry											
	M	F	M	F	M	F	M	F	M	F	M	F	M	F	M	F	M	F	M	F	M	F
1	17	18	19	20	21	22	23	24	25	26	27	28	29	30	31	32	33	34	35	36	37	38
121	23	1	12	...	2	...	...	...	7	...	...	...	...	...	41	...	...	...	11	...	111	185
122	14	1	2	...	...	...	...	...	9	...	6	...	...	...	25	...	...	...	5	...	69	132
123	45	...	19	...	1	...	...	...	...	...	7	...	...	...	18	...	...	...	10	...	149	234
124	40	...	27	...	1	...	...	...	6	...	6	...	4	...	31	...	...	...	9	...	180	271
125	Uninhabited																					
126	Uninhabited																					
127	Uninhabited																					
128	58	15	7	...	...	...	...	...	...	...	6	...	...	...	...	...	70	...	7	...	176	316
129	Uninhabited																					
130	59	...	22	...	...	...	...	...	...	...	...	...	...	...	...	...	2	...	2	...	68	140
131	11	...	11	...	1	...	...	...	...	...	10	...	1	...	17	1	58	...	5	...	104	176
132	2	...	7	...	1	...	...	...	1	...	2	...	...	...	1	...	2	...	2	...	20	50
133	43	1	28	...	...	...	...	...	...	...	...	...	...	...	2	...	1	...	3	...	67	108
134	12	3	8	...	...	...	...	...	3	...	4	...	...	...	3	...	14	3	10	...	79	133
135	Uninhabited																					
136	Uninhabited																					
137	Uninhabited																					
138	36	...	...	...	...	...	...	...	14	...	...	...	...	...	...	...	...	...	1	...	41	95
139	48	...	...	...	...	...	...	...	3	...	...	...	...	...	...	...	...	...	1	...	33	90
140	49	...	...	...	...	...	...	...	...	...	...	...	...	...	...	...	...	...	1	...	28	76
141	32	...	6	...	...	...	...	...	...	...	...	...	...	...	2	...	...	...	2	...	31	69
142	60	...	22	...	...	...	...	...	2	...	2	...	1	...	1	..	5	...	2	...	93	175
143	21	1	28	...	...	...	...	...	...	...	4	...	...	...	12	...	...	...	3	...	63	140
144	Uninhabited																					
145	10	...	2	...	...	...	...	...	...	...	1	...	...	...	4	...	1	...	14	...	37	72
146	35	...	4	...	...	...	...	...	...	...	8	...	...	...	5	...	3	...	32	...	66	167
147	22	...	5	...	...	...	...	...	...	...	...	...	...	...	...	...	3	...	...	...	26	48
148	34	...	6	...	...	...	...	...	...	...	...	...	...	...	...	...	...	...	1	...	51	112
149	76	...	24	...	10	2	...	...	2	...	...	...	1	...	1	...	...	...	2	...	116	258
150	42	...	1	...	14	...	...	...	1	...	...	...	...	...	3	...	2	...	3	...	92	172

URBAN BLOCK/VILLAGEWISE PRIMARY CENSUS ABSTRACT

Police Station— TANGI

Tahsil— BANPUR

Location Code Number	Name of Village/Town/ Ward/Urban Block	Area of Village in acres and of Town/ Ward in Sq. Kms.	Occupied Residential Houses	No. of House-holds	Total Population (including Institutional and Houseless Population)			Scheduled Castes		Scheduled Tribes		Literate and Educated persons		Total Workers (I—IX)	
					P	M	F	M	F	M	F	M	F	M	F
1	2	3	4	5	6	7	8	9	10	11	12	13	14	15	16
151	Orada	303	50	66	431	220	211	...	...	...	...	90	35	121	3
152	Pariorada	422	215	236	1,232	610	622	92	147	22	18	274	74	306	19
153	Tutambarpalli	481	5	5	53	31	22	...	...	...	...	8	...	16	...
154	Talagadakuhuri	854				Uninhabited									
155	Chandeswar	454	247	316	1,749	835	914	31	27	179	192	284	84	444	4
156	Krushnaprasad	321				Uninhabited									
157	Nizgarhkuhudi	913	345	415	2,539	1,222	1,317	12	16	89	106	415	173	649	43
158	Dikhitipada	400	84	126	758	372	386	...	...	...	...	106	17	166	6
159	Brusabandha	525	2	2	14	10	4	...	...	1	...	3	1	6	...
160	Adiapada	809	24	28	209	110	99	...	...	...	...	20	4	49	...
161	Kunjuri	696	13	14	92	54	38	...	...	52	37	5	...	35	...
162	Khairapalli	155				Uninhabited									
163	Malakaria	151	7	10	51	25	26	2	1	23	25	5	...	18	...
164	Akasapalli	107	7	10	57	31	26	...	...	31	26	1	...	20	...
165	Belepara	177				Uninhabited									
166	Jayamangalapur	793	78	104	686	334	352	2	5	...	...	174	60	185	2
167	Jariput	762	18	20	109	49	60	...	...	...	...	31	23	26	...
168	Kaithapalla	777	137	180	1,028	465	563	...	...	...	...	136	41	222	9
169	Haripur	1,390	193	254	1,444	737	707	44	28	...	...	339	129	407	6
170	Athabatia	110				Uninhabited									
171	Nimuna	1,084	24	24	150	84	66	...	...	...	...	35	4	42	...
172	Amaraoli	338	23	27	167	86	81	14	14	...	...	57	14	49	2
173	Balia	421	43	51	293	150	143	8	4	...	...	81	36	77	5
174	Begunia	149	49	67	434	216	218	11	8	...	...	139	34	122	3
175	Parabala	742	71	96	542	267	275	11	18	...	...	105	17	131	3
176	Baradihi	902	219	338	1,959	988	971	76	73	...	...	302	48	559	1
177	Biribadi	902	241	332	1,783	857	926	...	...	60	85	357	124	511	45
178	Gopalprasi	1,122	365	491	2,403	1,169	1,234	235	317	2	3	504	220	598	29
179	Gainada	1,236	109	139	737	348	389	39	49	...	...	178	54	181	4
180	Tarapi	1,659	81	128	705	333	372	...	...	...	...	161	73	156	3

Contd.

L. C. No.	Workers																					
	I		II		III		IV		V				VI		VII		VIII		IX		X	
	Cultivators		Agricultural Labourers		Livestock, Forestry, Fishing, Hunting and Plantations, Orchards and Allied activities		Mining and Quarrying		Manufacturing, Servicing and Processing, Repairs				Construction		Trade and Commerce		Transport, Storage and Communications		Other Services		Non-workers	
									(a) Household Industry		(b) Other than Household Industry											
	M	F	M	F	M	F	M	F	M	F	M	F	M	F	M	F	M	F	M	F	M	F
1	17	18	19	20	21	22	23	24	25	26	27	28	29	30	31	32	33	34	35	36	37	38
151	73	2	30	...	...	...	...	...	11	...	2	...	...	...	2	...	...	...	3	1	99	208
152	141	...	94	...	5	1	...	...	30	3	1	...	...	...	9	8	3	1	23	6	304	603
153	7	...	9	...	...	...	...	...	...	...	...	...	...	...	...	...	...	...	...	...	15	22
154	Uninhabited																					
155	201	...	113	...	18	...	...	...	14	2	...	...	...	...	76	2	4	...	18	...	391	910
156	Uninhabited																					
157	327	2	142	...	83	39	3	...	9	...	40	...	...	...	20	...	...	...	25	2	573	1,274
158	68	3	79	...	5	1	...	...	...	...	1	2	...	...	7	...	2	...	4	...	206	380
159	4	...	2	...	...	...	...	...	...	...	...	...	...	...	...	...	...	...	...	...	4	4
160	42	...	5	...	...	...	...	...	...	...	...	...	...	...	...	...	2	...	...	...	61	99
161	23	...	10	...	2	...	...	...	...	...	...	...	...	...	...	...	...	...	...	...	19	38
162	Uninhabited																					
163	16	...	...	...	...	...	...	...	...	...	...	...	...	...	...	...	...	...	2	...	7	26
164	10	...	10	...	...	...	...	...	...	...	...	...	...	...	...	...	...	...	...	...	11	26
165	Uninhabited																					
166	121	...	56	...	...	...	...	...	...	...	...	...	...	...	...	...	5	...	3	2	149	350
167	15	...	...	...	...	...	...	...	...	...	...	...	...	...	...	...	...	...	11	...	23	60
168	72	9	115	...	1	...	...	...	...	...	2	...	...	...	...	...	27	...	5	...	243	554
169	228	...	58	...	1	...	1	...	3	...	2	...	...	...	16	...	51	...	47	6	330	701
170	Uninhabited																					
171	30	...	12	...	...	...	...	...	...	...	...	...	...	...	...	...	...	...	...	...	42	66
172	38	2	9	...	2	...	...	...	...	...	...	...	...	...	...	...	...	...	...	...	37	79
173	41	5	27	...	3	...	...	...	...	...	...	...	...	...	...	...	...	...	6	...	73	138
174	67	3	49	...	1	...	...	...	...	...	...	...	...	...	...	...	3	...	2	...	94	215
175	18	...	69	...	2	...	...	...	...	...	...	3	...	...	...	...	40	...	2	...	136	272
176	121	...	109	...	294	..	...	...	...	...	3	1	...	...	10	...	15	...	7	...	429	970
177	248	...	148	...	...	...	...	...	35	...	3	...	...	...	33	45	19	...	25	...	346	881
178	324	1	90	2	6	...	...	...	5	...	22	...	...	...	60	4	39	21	52	1	571	1,205
179	106	3	61	...	...	...	...	...	1	...	5	...	...	...	2	...	...	...	6	1	167	385
180	107	1	39	...	...	...	...	...	...	...	2	...	...	...	1	...	...	...	7	2	177	369

URBAN BLOCK/VILLAGEWISE PRIMARY CENSUS ABSTRACT

Police Station– TANGI

Tahsil– BANPUR

Location Code Number	Name of Village/Town/ Ward/Urban Block	Area of Village in acres and of Town/ Ward in Sq. Kms.	Occupied Residential Houses	No. of House-holds	Total Population (including Institutional and Houseless Population)			Scheduled Castes		Scheduled Tribes		Literate and Educated persons		Total Workers (I—IX)	
					P	M	F	M	F	M	F	M	F	M	F
1	2	3	4	5	6	7	8	9	10	11	12	13	14	15	16
181	Taladihi	252	116	182	908	491	417	53	36	2	...	318	124	234	2
182	Ratanpur	908	283	333	1,750	901	849	132	150	...	...	439	142	427	11
183	Bhagabatipur	665	349	459	2,601	1,288	1,313	101	115	29	34	332	101	648	39
184	Sorana	525	293	422	2,505	1,242	1,263	31	44	...	...	532	164	668	16
185	Manasinghpur	2,043	306	368	2,414	1,287	1,127	185	153	...	...	709	219	734	4
186	Katilagotha	92	123	138	716	352	364	79	84	...	...	176	63	152	17
187	Matiapada	622	52	66	340	180	160	44	33	...	...	88	31	87	...
188	Jatiapatna	6	47	78	511	274	237	39	33	...	...	138	29	152	1
189	Radhamohanpur	276	78	103	499	254	245	3	5	...	...	144	69	132	5
190	Naligadia	163	66	81	394	187	207	...	...	...	...	106	47	101	...
191	Jagannathpurpatna	174	40	50	344	182	162	...	...	...	...	36	3	111	...
192	Dadhibabanapur	453	243	304	1,640	835	805	132	113	...	...	379	123	470	4
193	Panchupatia	323	32	56	295	153	142	29	19	...	...	80	20	71	...
194	Raghunathpur	135	17	25	139	73	66	...	...	...	...	41	10	41	...
195	Khadipadar	296	25	31	201	87	114	...	...	...	...	56	26	46	...
196	Nathapur	244				Uninhabited									
197	Karatiasahi	399	78	118	701	362	339	...	...	...	...	89	6	198	28
198	Mangalajori	2,083	200	256	1,341	667	674	29	34	...	...	247	70	390	5
199	Sitarampur	1,170				Uninhabited									
200	Jagannathpur	6,360				Uninhabited									
201	Subhadrapur	U.S.				Uninhabited									

L. C. No.	Workers																					
	I Cultivators		II Agricultural Labourers		III Livestock, Forestry, Fishing, Hunting and Plantations, Orchards and Allied activities		IV Mining and Quarrying		V Manufacturing, Servicing and Processing, Repairs				VI Construction		VII Trade and Commerce		VIII Transport, Storage and Communications		IX Other Services		X Non-workers	
									(a) Household Industry		(b) Other than Household Industry											
	M	F	M	F	M	F	M	F	M	F	M	F	M	F	M	F	M	F	M	F	M	F
1	17	18	19	20	21	22	23	24	25	26	27	28	29	30	31	32	33	34	35	36	37	38
181	75	1	48	...	55	...	...	...	1	1	17	...	...	...	7	...	10	...	21	...	257	415
182	233	...	41	...	48	...	5	...	1	1	11	...	...	...	13	1	28	...	47	9	474	838
183	219	...	141	...	108	6	...	...	60	1	20	2	...	...	39	9	11	...	50	21	640	1,274
184	147	5	169	...	269	...	...	...	15	4	7	2	...	...	15	...	13	...	33	5	574	1,247
185	109	1	44	...	526	2	...	...	...	...	14	...	...	...	13	...	1	...	27	1	553	1,123
186	129	16	3	...	6	...	...	...	4	1	2	...	...	...	6	...	...	...	2	...	200	347
187	23	...	25	...	24	...	...	...	...	...	...	...	...	...	7	...	1	...	7	...	93	160
188	50	...	70	...	5	...	...	...	1	1	5	...	...	...	13	...	6	..	2	..	122	236
189	17	3	54	..	..	...	...	...	1	...	2	...	3	...	34	2	1	...	20	...	122	240
190	28	...	57	...	1	...	...	...	2	...	3	...	...	...	5	...	2	...	3	...	86	207
191	2	...	...	...	96	...	...	...	...	...	...	...	...	...	11	...	...	...	2	...	71	162
192	35	...	74	...	327	1	...	...	...	...	2	...	...	...	9	3	5	..	18	...	365	801
193	2	...	25	...	33	...	...	...	...	...	..	...	...	...	...	...	6	...	5	...	82	142
194	...	...	30	...	...	...	...	...	...	...	1	...	...	...	...	...	10	...	...	...	32	66
195	6	...	32	...	...	...	...	...	4	...	...	...	...	...	...	...	3	...	1	...	41	114
196										Uninhabited												
197	1	...	...	...	156	11	...	...	...	...	...	3	...	...	...	2	...	...	41	12	164	311
198	87	...	16	...	202	1	...	...	...	...	1	...	...	...	52	...	1	...	31	4	277	669
199										Uninhabited												
200										Uninhabited												
201										Uninhabited												

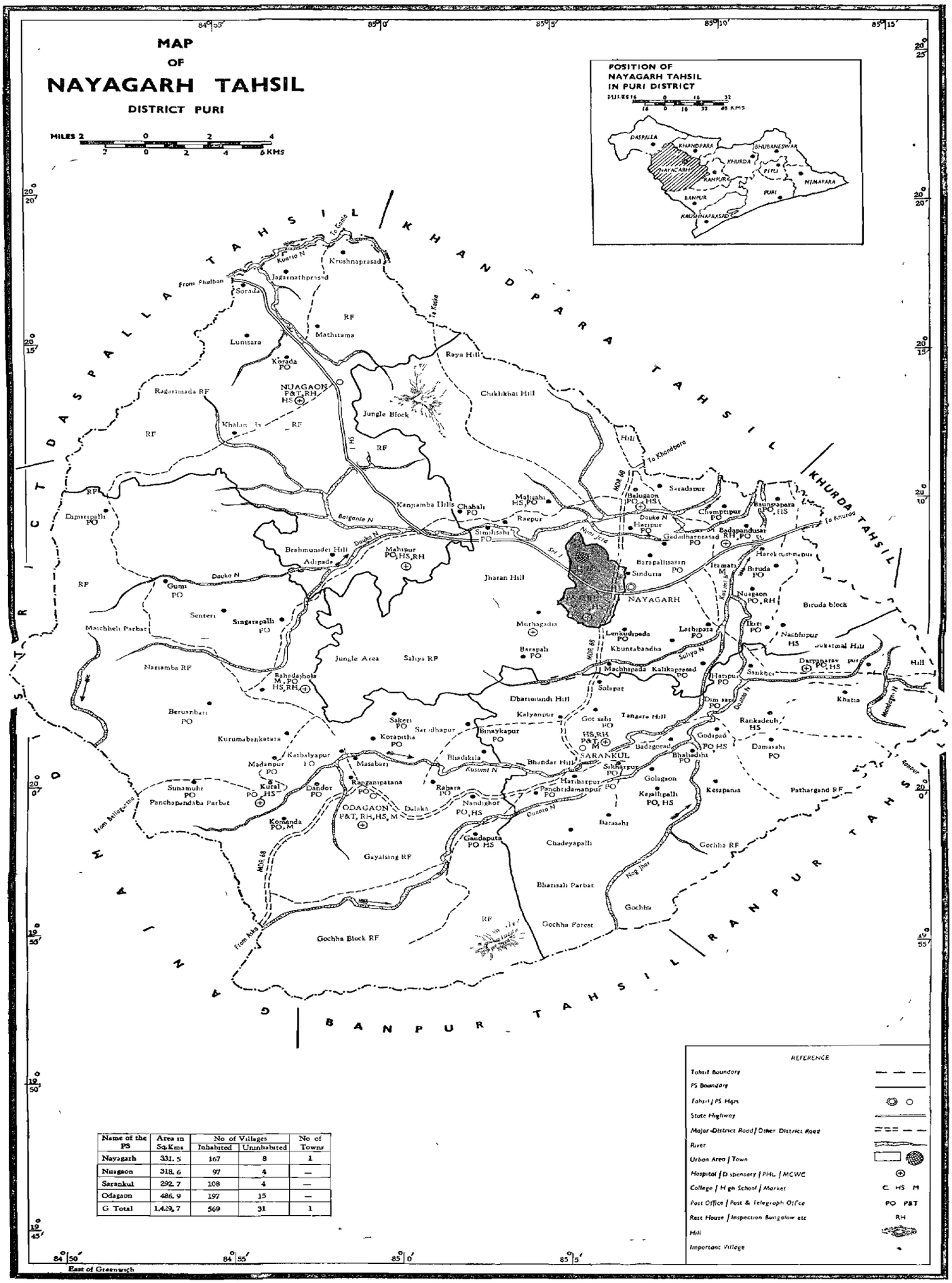

Name of the PS	Area in Sq.Kms	No of Villages		No of Towns
		Inhabited	Uninhabited	
Nayagarh	331. 5	167	8	1
Nuagaon	318. 6	97	4	—
Saranku l	292. 7	108	4	—
Odagaon	486. 9	197	15	—
G Total	1,429. 7	569	31	1

REFERENCE

- Tahsil Boundary
- PS Boundary
- Tahsil / PS Hqrs
- State Highway
- Major-District Road / Other District Road
- River
- Urban Area / Town
- Hospital / Dispensary / PHC / MCWC
- College / High School / Market — C HS M
- Post Office / Post & Telegraph Office — PO P&T
- Rest House / Inspection Bungalow etc — RH
- Hill
- Important Village

84°50′ 84°55′ 85°0′ 85°5′ East of Greenwich

20°25′ 20°20′ 20°15′ 20°10′ 20°0′ 19°55′ 19°50′ 19°45′

PRIMARY CENSUS ABSTRACT

OF

NAYAGARH TAHSIL

TAHSIL PRIMARY CENSUS ABSTRACT

Location Code Number	Name of Tahsil/ P.S./ Town		Area in Sq. Kms.	Occupied Residential Houses	No. of House-holds	Total Population (including Institutional and Houseless Population)			Scheduled Castes		Scheduled Tribes		Literate and Educated persons		Total Workers (I—IX)	
						P	M	F	M	F	M	F	M	F	M	F
1	2		3	4	5	6	7	8	9	10	11	12	13	14	15	16
	Nayagarh Tahsil	**T**	**1,429·68**	**40,353**	**48,521**	**271,469**	**137,146**	**134,323**	**17,164**	**17,471**	**5,487**	**5,552**	**67,459**	**21,341**	**78,148**	**4,329**
		R	**1,414·14**	**39,381**	**47,498**	**266,260**	**134,119**	**132,141**	**16,952**	**17,265**	**5,471**	**5,541**	**65,081**	**20,167**	**76,742**	**4,219**
		U	**15·54**	**972**	**1,023**	**5,209**	**3,027**	**2,182**	**212**	**206**	**16**	**11**	**2,378**	**1,174**	**1,406**	**110**
6	Nayagarh P.S.	T	331·52	14,041	18,493	104,737	53,352	51,385	5,412	5,545	514	533	27,218	8,228	30,340	968
		R	315·98	13,069	17,470	99,528	50,325	49,203	5,200	5,339	498	522	24,840	7,054	28,934	858
		U	15·54	972	1,023	5,209	3,027	2,182	212	206	16	11	2,378	1,174	1,406	110
1	Nayagarh Town (N.A.C.)	U	15·54	972	1,023	5,209	3,027	2,182	212	206	16	11	2,378	1,174	1,406	110
4	Nuagaon P.S.	R	3 8·57	4,337	4,934	27,245	13,803	13,442	2,579	2,489	1,806	1,839	6,139	1,905	8,310	432
11	Sarankul P.S.	R	292·67	10,109	12,178	69,227	34,658	34,569	3,336	3,531	549	568	16,962	5,533	19,517	696
5	Odagaon P.S.	R	486·92	11,866	12,916	70,260	35,333	34,927	5,837	5,906	2,618	2,612	17,140	5,675	19,981	2,233

L.C. No.	Workers																				Non-workers	
	I Cultivators		II Agricultural Labourers		III Livestock, Forestry, Fishing, Hunting and Plantations, Orchards and Allied activities		IV Mining and Quarrying		V Manufacturing, Processing, Servicing and Repairs				VI Construction		VII Trade and Commerce		VIII Transport, Storage and Communications		IX Other Services		X	
									(a) Household Industry		(b) Other than Household Industry											
	M	F	M	F	M	F	M	F	M	F	M	F	M	F	M	F	M	F	M	F	M	F
1	17	18	19	20	21	22	23	24	25	26	27	28	29	30	31	32	33	34	35	36	37	38
	43,647	**613**	**23,343**	**2,165**	**1,368**	**25**	**9**	**...**	**2,221**	**919**	**706**	**72**	**113**	**1**	**1,910**	**99**	**289**	**2**	**4,542**	**433**	**58,998**	**129,994**
	43,589	**612**	**23,316**	**2,163**	**1,310**	**25**	**8**	**...**	**2,181**	**902**	**619**	**71**	**106**	**1**	**1,626**	**90**	**254**	**1**	**3,733**	**354**	**57,377**	**127,922**
	58	**1**	**27**	**2**	**58**	**...**	**1**	**...**	**40**	**17**	**87**	**1**	**7**	**...**	**284**	**9**	**35**	**1**	**809**	**79**	**1,621**	**2,072**
6	15,995	178	8,596	134	555	6	8	...	912	371	485	37	45	1	1,215	60	147	1	2,382	180	23,012	50,417
	15,937	177	8,569	132	497	6	7	...	872	354	398	36	38	1	931	51	112	...	1,573	101	21,391	48,345
	58	1	27	2	58	...	1	...	40	17	87	1	7	...	284	9	35	1	809	79	1,621	2,072
1	58	1	27	2	58	...	1	...	40	17	87	1	7	...	284	9	35	1	809	79	1,621	2,072
4	5,777	61	1,622	178	337	14	...	...	143	118	30	1	5	...	71	6	9	...	316	54	5,493	13,010
11	11,163	91	5,963	224	243	2	1	...	684	268	102	8	19	...	291	18	32	...	1,019	85	15,141	33,873
5	10,712	283	7,162	1,629	233	3	...	...	482	162	89	26	44	...	333	15	101	1	825	114	15,352	32,694

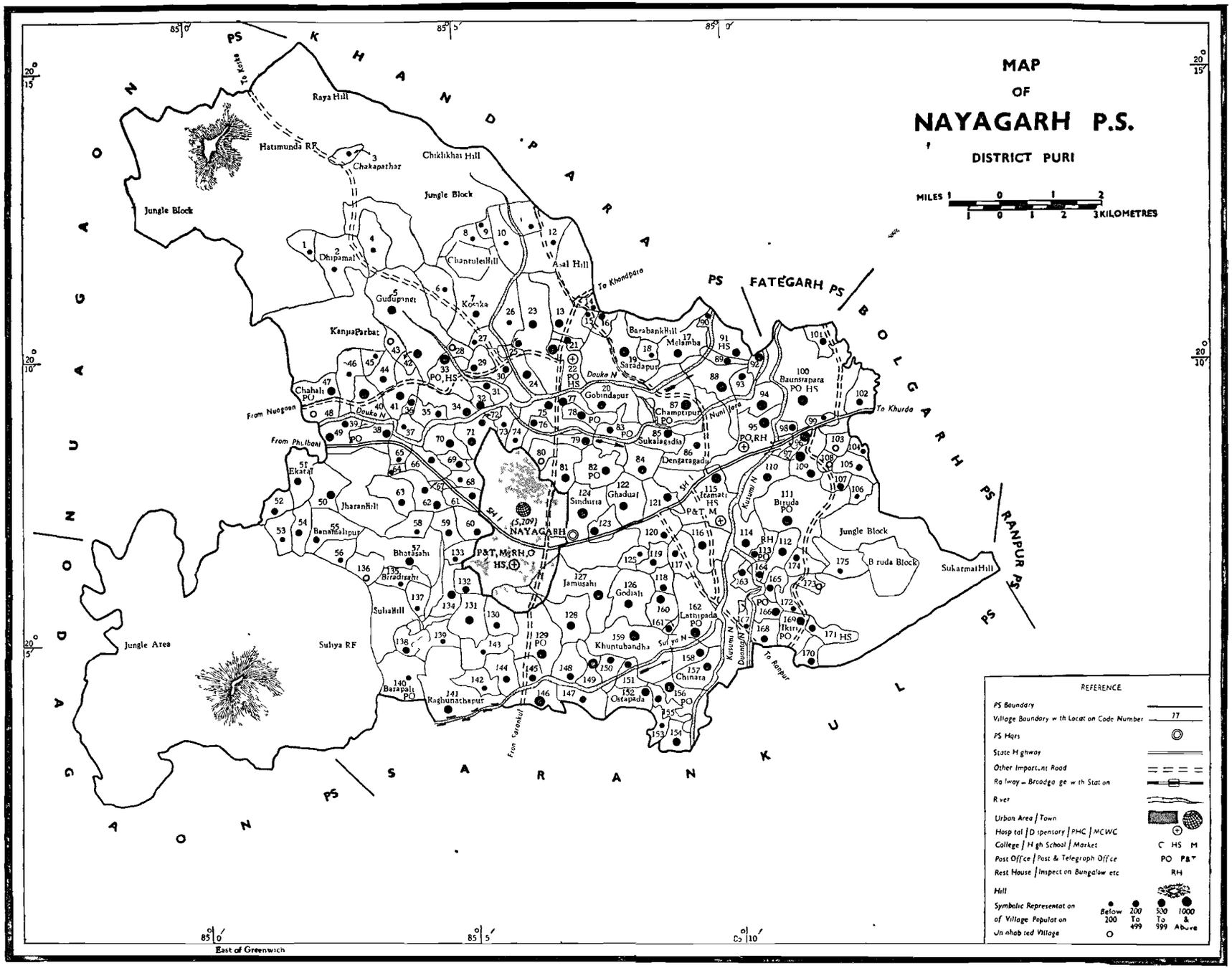
MAP
OF
NAYAGARH P.S.
DISTRICT PURI
MILES 1 0 1 2
1 0 1 2 3 KILOMETRES
PS KHANDAPARA
PS FATEGARH
PS BOLGARH
PS RANPUR
PS SARANKUL
PS DASAPALLA
PS NAYAGARH
Raya Hill
Hatimunda RF
Chakapathar
Chiklikhai Hill
Jungle Block
Dhupamal
Chantuleihill
Asal Hill
To Khandpara
Gudupingt
Kosaka
KenjuaParbat
BarabankHill
Melamba
Saradapur
Douke N
Chahali PO
From Nuagaon
From Phulbani
Gobindapur
Champtipur PO
Nuni Nala
Baunsrapara PO HS
To Khurda
Sukalagadia
Dengatagadia
Ekatali
JharanHill
Banamalipur
Bhatasahi
Biradisahi
SuliaHill
Suliya RF
Jungle Area
Sindura
Ghadual
Icamati HS
P&T M
NAYAGARH (5,709)
SH 1
Kusumi N
Birudā PO
Jungle Block
B ruda Block
SukatmalHill
P&T, M, RH, PO HS
Jamusahi
Godiali
Lathipada PO
Ikiriy PO
Khuntubandha
Surye N
Duanga N
To Ranpur
Chinara
Ostapada
Barapali PO
Raghunathapur
From Sarankul
East of Greenwich
REFERENCE
PS Boundary
Village Boundary with Location Code Number
PS Hqrs
State Highway
Other Important Road
Railway - Broadgage with Station
River
Urban Area / Town
Hospital / Dispensary / PHC / MCWC
College / High School / Market
Post Office / Post & Telegraph Office
Rest House / Inspection Bungalow etc
Hill
Symbolic Representation of Village Population
Below 200
200 To 499
500 To 999
1000 & Above
Uninhabited Village

ALPHABETICAL LIST OF VILLAGES OF NAYAGARH POLICE STATION

Sl. No.	Name of Village		L.C. No.
1	2		3
1	Adabardha	...	172
2	Arjunapur	...	103
3	Badapandusar	...	95
4	Baghera	...	112
5	Balabhadrapur	...	42
6	Balikudia	...	84
7	Ballabhapur	...	68
8	Balugaon	...	12
9	Banamalipur	...	55
10	Banamalipur	...	99
11	Barabati	...	77
12	Baradwara	...	63
13	Barapali	...	140
14	Barapalisasan	...	82
15	Baunsiapara	...	100
16	Beguniasahi	...	6
17	Belabani	...	145
18	Bhatasahi	...	57
19	Bijipur	...	102
20	Binjhargiri	...	153
21	Biradisahi	...	135
22	Biruda	...	111
23	Bodapada	...	79
24	Brajaballabhapur	...	125
25	Brundabanapur	...	120
26	Chahali	...	47
27	Chakapatar	...	3
28	Champtipur	...	87
29	Chandibasta	...	62
30	Chandrasekharpur	...	165
31	Chinara	...	157
32	Damodarpur	...	18
33	Dengaragadi	...	86
34	Deuli (Amrutamonahi)	...	163
35	Deuli	...	34
36	Dhabalei (Rural)	...	128
37	Dhamaneibrundabanapur	..	73
38	Dhanukhala	..	43
39	Dhenkena	..	41
40	DhiPamal	..	2
41	Dhodapalli	...	11
42	Dianpada	...	138
43	Dimiripatana		25
44	Durgaprasad	...	123
45	Durudura	...	49
46	Ekatal	...	51
47	Gabadihi	...	27
48	Gadadharprasad	...	83
49	Gambharidihi	...	166
50	Ghantasahi	...	16
51	Ghadual	...	122
52	Gobindapur	...	20
53	Gochhabari	...	4
54	Godiali	...	126
55	Godikhol	...	173
56	Golagola	...	70
57	Gopalpur	...	105
58	Gopinathapur	...	56
59	Gudupangi	...	5
60	Harekrushnapur	...	96
61	Hariharpur No. I	...	130
62	Haripur	...	78
63	Hatadwara	...	65
64	Hingalgadia	...	151
65	Hiradeepur	...	35
66	Ikiri	...	169
67	Itamati	...	115
68	Jadupur	...	75
69	Jaganathapur	...	46
70	Jaganathpur	...	108
71	Jamusahi	...	106
72	Jamusahi (Rural)	...	127
73	Jautukpatana	...	31
74	Jayamangalprasad	...	21
75	Jayapur	...	59
76	Jemadeepur	...	30
77	Jemadeepur	...	160
78	Jhadpada	...	175
79	Kadua	...	15
80	Kalahandi	...	60
81	Kalikaprasad	...	156
82	Kanchanbeli	...	29
83	Kantabania	...	23
84	Karadabani	...	137
85	Karadapalli	...	52
86	Kautara	...	104
87	Khadagaprasad	...	14
88	Khairapati	...	174
89	Khamarisahi	...	66
90	Khandugaon	...	71
91	Khanguri	...	10
92	Khedabarana	...	92
93	Khedapada	...	13
94	Khetribarapur	...	69
95	Khuntubandha	...	159
96	Kidasapur	...	24
97	Kodiekahania	...	32
98	Kosaka	...	7
99	Krialangi	...	50
100	Krushnadeipur	...	167
101	Krushnaprasad	...	116
102	Kumbharia	...	142
103	Ladukesarapur	...	58
104	Ladukeswarpur	...	144
105	Lakshmiprasada	...	81
106	Lathipada	...	162
107	Lausana	...	158
108	Lekhanapur	...	132
109	Lenkudipada	...	129
110	Machhipada	...	146
111	Madhubana	...	36
112	Mahendrapur	...	80
113	Malatipur	...	26
114	Malisahi	...	33
115	Manadhatapur	...	161
116	Manapur	...	155
117	Mangarajpur	...	64
118	Mankapalli	...	67
119	Melamba	...	17
120	Mrutyunjaypur	...	98

ALPHABETICAL LIST OF VILLAGES OF NAYAGARH POLICE STATION

Sl. No.	Name of Village		L.C. No.
1	2		3
121	Mrutyunjayapur	...	28
122	Muktapur	...	133
123	Muthagadia	...	134
124	Nabaghanapur	...	131
125	Nachhipur	...	171
126	Nadiali	...	149
127	Nagamunduli	...	154
128	Nagapur	...	117
129	Nandapur	...	168
130	Narasinghaprasad	...	119
131	Natugaon	...	88
132	Nelibari	..	53
133	Nuagaon	...	113
134	Nuapalli	...	54
135	Ostapada	...	152
136	Padmapur	...	72
137	Pallisasan	...	147
138	Pankalasahi	...	136
139	PatchandiPrasad	...	101
140	Pathrkata	...	139
141	Pathuripada	...	74
142	Pelagunthuni	...	90
143	Petapali	...	45
144	Piasalia	...	143
145	Pratapprasad	...	121
146	Purusotampur	...	97
147	Raepur	...	40
148	Raghunathaprasad	...	118
149	Raghunathapur	...	141
150	Rajanapalli	...	1
151	Rautapada	...	48
152	Rautarapur	...	76
153	Rohisahi	...	44
154	Sajanapada	...	91
155	Saluni	...	93
156	Sampada	...	9
157	Sanahamara	...	12
158	Sanapandusar	...	94
159	Sandhamara	...	8
160	Saradapur	...	19
161	Sarankul	...	109
162	Sarapada	...	110
163	Sayamaghanpur	...	107
164	Similisahi	...	38
165	Sinduria (Rural)	...	124
166	Sipaiasrudhipa	...	150
167	Subalaya	...	89
168	Sukalagadia	...	85
169	Sunanati	...	114
170	Tentuliapalli	...	170
171	Tipura	...	164
172	Totasahi	...	37
173	Tulasipur	...	61
174	Udaypur	...	39
175	Udaypur	...	148

PRIMARY CENSUS ABSTRACT

OF

NAYAGARH POLICE STATION

URBAN BLOCK/VILLAGEWISE PRIMARY CENSUS ABSTRACT

Police Station—NAYAGARH Tahsil—NAYAGARH

Location Code Number	Name of Village/Town/ Ward/Urban Block		Area of Village in acres and of Town/ Ward in Sq. Kms.	Occupied Residential Houses	No. of House-holds	Total Population (including Institutional and Houseless Population)			Scheduled Castes		Scheduled Tribes		Literate and Educated persons		Total Workers (I—IX)	
						P	M	F	M	F	M	F	M	F	M	F
1	2		3	4	5	6	7	8	9	10	11	12	13	14	15	16
6	**Nayagarh P.S.**	T	**331·52**	**14,041**	**18,493**	**104,737**	**53,352**	**51,385**	**5,412**	**5,545**	**514**	**533**	**27,218**	**8,228**	**30,340**	**568**
		R	**315·98**	**13,069**	**17,470**	**99,528**	**50,325**	**49,203**	**5,200**	**5,339**	**498**	**522**	**24,840**	**7,054**	**28,934**	**858**
		U	**15·54**	**972**	**1,023**	**5,209**	**3,027**	**2,182**	**212**	**206**	**16**	**11**	**2,378**	**1,174**	**1,406**	**110**
1	**Nayagarh Town (N.A.C.)**		**15·54**	**972**	**1,023**	**5,209**	**3,027**	**2,182**	**212**	**206**	**16**	**11**	**2,378**	**1,174**	**1,406**	**110**
	Ward—1		0·65	99	101	504	262	242	...	...	...	...	207	180	104	19
	Block—1			99	80	376	225	151	...	...	...	...	207	180	104	19
	Ward—2		0·52	78	80	376	225	151	4	2	7	11	180	98	117	16
	Block—2			78	80	376	225	151	4	2	7	11	180	98	117	16
	Ward—3		1·86	94	104	476	288	188	46	43	...	...	227	111	140	8
	Block—3			94	104	476	288	188	46	43	...	...	227	111	140	8
	Ward—4		0·60	53	54	292	152	140	32	45	...	...	122	76	74	6
	Block—4			53	54	292	152	140	32	45	...	...	122	76	74	6
	Ward—5		0·78	40	40	194	106	88	...	...	...	...	86	44	42	1
	Block—5			40	40	194	106	88	...	...	...	...	36	44	42	1
	Ward—6		0·52	50	52	234	124	110	9	10	..	...	70	29	56	12
	Block—6			50	52	234	124	110	9	10	...	...	70	29	56	12
	Ward—7		0·26	76	82	413	217	196	...	...	...	...	168	103	102	2
	Block—7			76	82	413	217	196	...	..	...	...	168	103	102	2

Contd.

L.C. No.	Workers																					
	I Cultivators		II Agricultural Labourers		III Livestock, Forestry, Fishing, Hunting and Plantations, Orchards and Allied activities		IV Mining and Quarrying		V Manufacturing, Processing, Servicing and Repairs				VI Construction		VII Trade and Commerce		VIII Transport, Storage and Communications		IX Other Services		X Non-workers	
									(a) Household Industry		(b) Other than Household Industry											
	M	F	M	F	M	F	M	F	M	F	M	F	M	F	M	F	M	F	M	F	M	F
1	17	18	19	20	21	22	23	24	25	26	27	28	29	30	31	32	33	34	35	36	37	38
6	15,995	178	8,596	134	555	6	8	...	912	371	485	37	45	1	1,215	60	147	1	2,382	180	23,012	50,417
	15,937	177	8,569	132	497	6	7	...	872	354	398	36	38	1	931	51	112	...	1,573	101	21.391	48,345
	58	1	27	2	58	...	1	...	40	17	87	1	7	...	284	9	35	1	809	79	1,621	2,072
I	58	1	27	2	58	...	1	...	40	17	87	1	7	...	284	9	35	1	809	79	1,621	2,072
1	3	...	...	...	12	..	...	...	...	1	1	...	1	...	15	...	...	...	72	18	158	223
	3	...	...	...	12	...	...	...	...	1	1	...	1	...	15	...	...	...	72	18	158	223
2	11	...	...	...	3	...	...	...	1	...	1	...	...	...	18	6	...	...	83	10	108	135
	11	...	...	...	3	...	...	...	1	...	1	...	...	...	18	6	...	...	83	10	108	135
3	2	...	1	...	3	...	...	...	6	...	...	...	1	...	47	...	2	...	78	8	148	180
	2	...	1	...	3	...	...	...	6	...	...	...	1	...	47	...	2	...	78	8	148	180
4	1	...	1	...	3	...	...	...	5	...	4	...	...	...	14	...	2	...	44	6	78	134
	1	...	1	...	3	...	...	...	5	...	4	...	...	...	14	...	2	...	44	6	78	134
5	6	...	4	...	1	...	...	...	3	...	3	...	...	...	5	...	2	...	18	1	64	87
	6	...	4	...	1	..	...	...	3	...	3	...	...	...	5	...	2	...	18	1	64	87
6	7	...	2	...	4	...	...	...	8	10	2	...	...	...	6	1	...	...	27	1	68	98
	7	...	2	...	4	...	...	...	8	10	2	...	...	...	6	1	...	...	27	1	68	98
7	3	...	...	...	5	...	...	...	5	2	14	...	...	...	34	...	1	...	40	...	115	194
	3	...	...	...	5	...	...	...	5	2	14	...	...	...	34	...	1	...	40	...	115	194

Police Station—NAYAGARH

URBAN BLOCK/VILLAGEWISE PRIMARY CENSUS ABSTRACT

Tahsil—NAYAGARH

Location Code Number	Name of Village/Town/ Ward/Urban Block	Area of Village in acres and of Town/ Ward in Sq. Kms.	Occupied Residential Houses	No. of House-holds	Total Population (including Institutional and Housless Population)			Scheduled Castes		Scheduled Tribes		Literate and Educated persons		Total Workers (I—IX)	
					P	M	F	M	F	M	F	M	F	M	F
1	2	3	4	5	6	7	8	9	10	11	12	13	14	15	16
	Ward—8	0·41	68	78	353	176	177	7	6	..	...	137	80	81	7
	Block—8		68	78	353	176	177	7	6	...	...	137	80	81	7
	Ward—9	1·13	70	77	375	187	188	12	10	...	...	137	107	71	2
	Block—9		70	77	375	187	188	12	10	...	...	137	107	71	2
	Ward—10	2·18	67	68	325	169	156	52	61	...	...	105	44	71	18
	Block—10		67	68	325	169	156	52	61	...	...	105	44	71	18
	Ward—11	3·76	114	118	839	623	216	35	9	9	...	524	102	318	3
	Block—11		114	118	839	623	216	35	9	9	...	524	102	318	3
	Ward—12	1·94	66	67	334	207	127	8	6	...	...	165	68	110	4
	Block—12		66	67	334	207	127	8	6	...	...	165	68	110	4
	Ward—13	0·93	97	102	494	291	203	7	14	...	...	250	132	120	12
	Block—13		97	102	494	291	203	7	14	...	...	250	132	120	12
	VILLAGES														
1	Rajanapalli	140	4	4	24	13	11	...	...	13	11	5	...	12	...
2	Dhipamal	602	20	27	129	67	62	...	...	42	44	35	5	48	...
3	Chakapatar	213	12	13	69	43	26	...	...	43	26	18	2	23	1
4	Gochhabari	400	11	17	81	33	48	...	...	25	37	11	3	19	1
5	Gudupangi	1,386	84	134	865	446	419	28	26	14	19	212	57	246	...

Contd.

L.C. No.	Workers																					
	I Cultivators		II Agricultural Labourers		III Livestock, Forestry, Fishing, Hunting and Plantations, Orchards and Allied activities		IV Mining and Quarrying		V Manufacturing, Processing, Servicing and Repairs				VI Construction		VII Trade and Commerce		VIII Transport, Storage and Communications		IX Other Services		X Non-workers	
									(a) Household Industry		(b) Other than Household Industry											
	M	F	M	F	M	F	M	F	M	F	M	F	M	F	M	F	M	F	M	F	M	F
1	17	18	19	20	21	22	23	24	25	26	27	28	29	30	31	32	33	34	35	36	37	38
8	9	...	8	...	3	...	...	...	6	4	6	...	...	...	10	...	...	...	39	3	95	170
	9	...	8	...	3	..	...	...	6	4	6	...	...	...	10	...	...	...	39	3	95	170
9	6	...	8	...	...	...	...	...	...	...	16	...	1	...	11	1	4	..	25	1	116	186
	6	...	8	...	...	...	...	...	...	...	16	...	1	...	11	1	4	...	25	1	116	186
10	5	...	3	...	...	...	...	...	...	...	18	1	...	...	2	...	4	...	39	17	98	138
	5	...	3	...	...	...	...	...	...	...	18	1	...	...	2	...	4	...	39	17	98	138
11	...	...	...	...	8	...	...	..	3	...	15	...	...	...	63	1	1	...	228	2	305	213
	...	...	...	...	8	...	...	...	3	...	15	...	...	...	63	1	1	...	228	2	305	213
12	4	1	...	...	3	...	...	...	...	...	6	...	2	...	31	...	6	...	58	3	97	123
	4	1	...	...	3	...	...	...	...	...	6	...	2	...	31	...	6	...	58	3	97	123
13	1	...	...	2	13	...	1	...	3	...	1	...	2	...	28	...	13	1	58	9	171	191
	1	...	...	2	13	...	1	...	3	...	1	...	2	...	28	...	13	1	58	9	171	191
1	12	...	...	...	...	...	...	...	...	...	...	...	...	...	...	...	...	...	...	...	1	11
2	40	...	8	...	...	...	...	...	...	...	...	...	...	...	...	...	...	...	...	...	19	62
3	23	1	...	...	...	...	...	...	...	...	...	...	...	...	...	...	...	...	...	...	20	25
4	15	...	3	1	1	...	...	...	...	...	...	...	...	...	...	...	...	...	...	...	14	47
5	109	...	114	...	...	...	...	...	1	...	1	...	...	...	...	...	...	...	21	...	200	419

Police Station--NAYAGARH

URBAN BLOCK/VILLAGEWISE PRIMARY CENSUS ABSTRACT

Tahsil—NAYAGARH

Location Code Number	Name of Village/Town/ Ward/Urban Block	Area of Village in acres and of Town/ Ward in Sq. Kms.	Occupied Residential Houses	No. of House-holds	Total Population (including Institutional and Houseless Population)			Scheduled Castes		Scheduled Tribes		Literate and Educated persons		Total Workers (I—IX)	
					P	M	F	M	F	M	F	M	F	M	F
1	2	3	4	5	6	7	8	9	10	11	12	13	14	15	16
6	Beguniasahi	471	12	12	61	25	36	4	4	15	20	8	...	20	...
7	Kosaka	902	38	52	265	139	126	14	12	...	...	51	11	73	...
8	Sandhamara	185	11	12	71	32	39	1	3	31	36	18	1	22	...
9	Sampada	67	6	7	33	22	11	16	9	6	2	6	...	10	...
10	Khanguri	371	18	19	87	40	47	15	15	25	32	17	9	25	...
11	Dhodapalli	266	5	5	23	15	8	...	...	15	8	3	...	12	...
12	Sanahamara	452	7	10	47	21	26	...	...	21	26	9	...	15	...
13	Khedapada	569	73	87	535	271	264	32	48	...	...	124	40	153	2
14	Khadagaprasad	95	16	20	130	58	72	4	3	...	...	20	6	36	...
15	Kadua	57	21	27	163	86	77	11	13	...	...	39	8	47	...
16	Ghantasahi	113	37	50	317	168	149	9	8	...	...	85	24	107	...
17	Melamba	364	84	96	604	304	300	13	18	...	...	183	44	209	...
18	Damodarpur	99	10	11	66	33	33	4	3	...	...	20	2	20	...
19	Saradapur	880	225	325	2,069	1,085	984	73	76	...	...	564	100	664	2
20	Gobindapur	433	127	156	862	457	405	24	20	...	...	265	109	248	20
21	Jayamangalprasad	73	42	64	364	182	182	43	39	...	...	84	14	124	...
22	Balugaon	691	269	327	1,885	952	933	75	84	37	36	587	195	546	41
23	Kantabania	638	73	113	580	289	291	34	37	...	...	126	41	195	3
24	Kidasapur	306	106	122	651	319	332	43	39	...	...	210	115	167	8
25	Dimiripatana	104	64	73	392	188	204	35	24	...	...	76	4	122	...
26	Malatipur	250	25	34	181	89	92	3	3	...	...	57	12	65	...
27	Gabadihi	118	19	21	130	66	64	8	4	19	21	20	6	40	2
28	Mrutyunjayapur	88				Uninhabited									
29	Kanchanbeli	194	54	75	395	200	195	16	15	...	...	82	21	137	...
30	Jemadeepur	144	41	55	290	148	142	...	...	...	...	101	53	82	...
31	Jautukpatana	142	31	48	259	135	124	13	11	...	...	57	7	88	...
32	Kodiekahania	81	65	106	608	283	325	17	18	...	...	159	67	171	...
33	Malisahi	327	146	226	1,199	602	597	90	91	...	...	352	116	342	9
34	Deuli	305	92	158	786	398	388	84	81	...	...	178	61	246	10
35	Hiradeepur	159	63	76	391	201	190	33	34	...	...	32	4	119	4

Contd.

L.C. No.	Workers I Cultivators		II Agricultural Labourers		III Livestock, Forestry, Fishing, Hunting and Plantations, Orchards and Allied activities		IV Mining and Quarrying		V Manufacturing, Processing, Servicing and Repairs (a) Household Industry		V (b) Other than Household Industry		VI Construction		VII Trade and Commerce		VIII Transport, Storage and Communications		IX Other Services		X Non-workers	
	M	F	M	F	M	F	M	F	M	F	M	F	M	F	M	F	M	F	M	F	M	F
1	17	18	19	20	21	22	23	24	25	26	27	28	29	30	31	32	33	34	35	36	37	38
6	20	...	...	...	...	...	...	...	...	...	...	...	...	...	...	...	...	...	...	...	5	36
7	34	...	38	...	1	...	...	...	...	...	...	...	...	...	...	...	...	...	...	...	66	126
8	21	...	1	...	..	...	...	...	...	...	...	...	...	...	...	...	...	..	...	...	10	39
9	9	...	1	...	...	..	...	...	...	...	...	...	...	...	...	...	...	...	...	...	12	11
10	9	...	16	...	...	...	...	...	...	...	...	...	...	...	...	...	...	...	...	...	15	47
11	12	...	...	...	...	...	...	...	...	...	...	...	...	...	...	...	...	...	...	...	3	8
12	15	...	...	...	...	...	...	...	...	...	...	...	...	...	...	...	...	...	...	...	6	26
13	53	...	79	2	...	...	...	...	17	...	...	...	...	...	...	...	1	...	3	...	118	262
14	19	...	15	...	2	...	...	...	...	...	...	...	...	...	...	...	...	...	..	...	22	72
15	15	...	30	...	...	...	...	...	...	...	...	...	...	...	...	...	...	...	2	...	39	77
16	38	...	65	...	...	...	...	...	...	...	...	...	...	...	...	...	...	...	4	...	61	149
17	105	...	102	...	...	...	...	...	...	...	...	...	...	...	...	...	...	...	2	...	95	300
18	8	...	12	...	...	...	...	...	...	...	...	...	...	...	...	...	...	...	...	...	13	33
19	413	2	201	...	...	...	...	...	24	...	...	...	...	...	...	...	...	...	26	...	421	982
20	86	...	78	1	13	...	...	...	29	19	3	...	...	...	5	...	1	...	33	...	209	385
21	35	...	80	...	2	...	...	...	1	...	...	...	...	...	...	...	...	...	6	...	58	182
22	224	18	191	3	4	...	...	...	46	4	5	...	1	...	12	14	2	...	61	2	406	892
23	133	2	56	...	...	...	...	...	...	...	...	...	...	...	1	...	...	...	5	1	94	288
24	98	7	49	...	...	...	...	...	2	1	2	...	...	...	2	...	...	...	14	...	152	324
25	43	...	66	...	7	...	...	...	...	...	1	...	...	...	2	...	...	...	3	...	66	204
26	42	...	20	...	...	...	...	...	...	...	...	...	...	...	...	...	...	...	3	...	24	92
27	8	1	31	...	1	...	...	...	...	...	...	...	1	...	...	...	...	...	...	...	26	62
28	Uninhabited																				63	195
29	83	...	54	...	...	...	...	...	...	...	...	...	...	...	...	...	...	...	10	...	66	142
30	46	...	26	...	...	...	...	...	...	...	...	...	...	...	...	...	...	...				
31	44	...	36	...	...	...	...	...	8	...	...	...	...	...	...	...	...	...	...	...	47	124
32	126	...	12	...	...	...	...	...	18	...	...	...	...	...	7	...	...	...	8	...	112	325
33	176	...	106	2	4	...	...	...	18	...	...	...	...	...	6	1	3	...	29	6	260	588
34	129	...	83	...	11	...	...	...	16	10	...	...	...	...	...	...	...	...	7	...	152	378
35	77	...	41	3	...	...	...	...	...	...	...	...	...	...	...	...	...	...	1	1	82	186

Police Station—NAYAGARH

URBAN BLOCK/VILLAGEWISE PRIMARY CENSUS ABSTRACT

Tahsil—NAYAGARH

Location Code Number	Name of Village/Town/ Ward/Urban Block	Area of Village in acres and of Town/ Ward in Sq. Kms.	Occupied Residential Houses	No. of House-holds	Total Population (including Institutional and Houseless Population)			Scheduled Castes		Scheduled Tribes		Literate and Educated persons		Total Workers (I—IX)	
					P	M	F	M	F	M	F	M	F	M	F
1	2	3	4	5	6	7	8	9	10	11	12	13	14	15	16
36	Madhubana	38	55	65	367	190	177	26	19	...	...	57	11	123	6
37	Totasahi	149	28	38	184	90	94	17	22	...	...	44	5	56	..
38	Simlisahi	305	75	93	552	285	267	44	46	...	...	126	30	153	...
39	Udaypur	16	24	26	221	105	116	2	...	...	...	36	11	61	...
40	Raepur	302	163	229	1,355	682	673	66	64	...	...	342	48	401	1
41	Dhenkena	284	124	171	950	496	454	29	25	...	...	199	15	290	...
42	Balabhadrapur	70	101	138	751	364	387	31	40	...	...	163	21	196	5
43	Dhanukhala	102				Uninhabited									
44	Rohisahi	208	41	47	303	152	151	4	7	...	...	66	3	103	2
45	Petapali	134	26	27	160	81	79	21	19	...	..	31	6	51	...
46	Jaganathapur	198	22	25	143	70	73	...	...	...	...	56	43	31	3
47	Chahali	466	112	131	665	341	324	37	22	9	7	202	65	147	3
48	Rautapada	135				Uninhabited									
49	Durudura	160	114	141	792	410	382	64	58	...	...	248	57	251	9
50	Krialangi	336	74	93	600	314	286	44	37	...	...	86	15	191	2
51	Ekatal	365	76	91	488	248	240	115	83	...	...	59	26	138	2
52	Karadapalli	172	29	29	227	115	112	10	14	...	...	39	5	63	...
53	Nelibari	266	11	13	80	41	39	...	..	41	39	24	...	26	...
54	Nuapalli	229	35	51	289	145	144	84	76	...	...	48	5	73	...
55	Banamalipur	402	47	69	353	177	176	22	17	...	...	76	9	111	...
56	Gopinathapur	266	27	32	156	72	84	32	39	...	...	22	3	50	22
57	Bhatasahi	749	150	194	956	484	472	75	73	...	...	239	51	296	2
58	Ladukesarapur	226	27	35	182	88	94	32	26	...	...	48	31	41	4
59	Jayapur	197	61	75	414	195	219	10	10	...	...	128	51	121	...
60	Kalahandi	240	47	56	326	170	156	22	17	...	...	72	30	92	3
61	Tulasipur	217	72	89	428	207	221	15	17	...	...	99	29	130	3
62	Chandibasta	291	73	115	643	336	307	75	61	...	...	156	33	190	...
63	Baradwara	303	62	77	416	207	209	17	22	...	...	100	16	122	...
64	Mangarajpur	40	14	17	82	42	40	11	8	...	...	25	9	23	3
65	Hatadwara	126	21	26	140	70	70	70	70	...	...	23	1	44	6

Contd.

L.C. No.	Workers I Cultivators M	F	II Agricultural Labourers M	F	III Livestock, Forestry, Fishing, Hunting and Plantations, Orchards and Allied activities M	F	IV Mining and Quarrying M	F	V Manufacturing, Processing, Servicing and Repairs (a) Household Industry M	F	(b) Other than Household Industry M	F	VI Construction M	F	VII Trade and Commerce M	F	VIII Transport, Storage and Communications M	F	IX Other Services M	F	X Non-workers M	F
1	17	18	19	20	21	22	23	24	25	26	27	28	29	30	31	32	33	34	35	36	37	38
36	107	...	16	6	...	...	...	...	...	...	...	...	...	...	...	...	...	...	...	...	67	171
37	45	...	10	...	...	...	...	...	...	.	...	...	...	...	1	...	...	...	...	...	34	94
38	107	...	27	...	...	...	...	...	...	...	1	...	...	...	11	...	2	...	5	...	132	267
39	57	...	3	...	...	...	...	...	...	...	...	...	...	...	...	...	...	...	1	...	44	116
40	298	...	86	...	...	...	...	...	...	...	8	...	...	1	3	...	...	...	6	...	281	672
41	123	...	150	...	...	...	...	...	12	...	...	...	...	...	...	...	...	...	5	...	206	454
42	123	3	63	...	...	...	...	...	4	2	...	...	...	...	6	...	...	...	...	...	168	382
43	Uninhabited																					
44	93	2	9	...	...	...	...	...	...	...	...	...	...	...	...	...	...	...	1	...	49	149
45	28	...	7	...	5	...	...	...	10	...	...	...	...	...	...	...	...	...	1	...	30	79
46	26	3	...	...	1	...	...	...	...	...	...	...	...	...	...	...	...	...	4	...	39	70
47	110	3	19	...	...	...	...	...	3	...	..	...	...	...	...	...	...	...	15	...	194	321
48	Uninhabited																					
49	201	2	10	...	...	...	...	...	2	...	7	...	2	...	2	...	...	...	27	7	159	373
50	180	2	9	...	1	...	...	...	...	...	...	...	...	...	...	...	...	...	1	...	123	284
51	24	2	114	...	...	...	...	...	...	...	...	...	...	...	...	..	...	...	...	...	110	238
52	16	...	47	...	...	...	...	...	...	...	...	...	...	...	...	...	...	...	...	...	52	112
53	20	...	4	...	...	...	...	...	...	...	...	...	...	...	...	...	...	...	2	...	15	39
54	57	...	15	...	...	...	...	...	...	...	1	...	...	...	...	...	...	...	...	...	72	144
55	107	...	2	...	...	...	...	...	...	...	...	...	...	...	1	...	...	...	1	...	66	176
56	21	...	26	22	1	...	...	...	2	...	...	...	...	...	...	...	...	...	...	...	22	62
57	158	1	95	...	36	1	...	...	2	...	...	...	1	...	1	...	...	...	3	...	188	470
58	32	...	3	1	1	...	...	...	...	...	...	...	...	...	...	...	...	...	5	3	47	90
59	71	...	27	...	4	...	...	...	2	...	9	...	2	...	1	...	...	...	5	...	74	219
60	39	...	27	3	6	...	...	...	...	...	7	...	1	...	4	...	1	...	7	...	78	153
61	58	...	42	...	10	...	...	...	4	1	4	1	3	...	1	1	1	...	7	...	77	218
62	96	...	80	...	2	...	...	...	2	...	...	...	...	...	3	...	..	...	7	...	146	307
63	76	...	36	...	9	...	...	...	...	...	...	...	...	...	1	...	...	...	...	...	85	209
64	9	...	9	...	1	...	...	...	...	...	3	...	...	...	...	...	...	...	1	3	19	37
65	16	...	21	...	6	...	...	...	...	...	...	...	...	...	...	6	...	...	1	...	26	64

URBAN BLOCK/VILLAGEWISE PRIMARY CENSUS ABSTRACT

Police Station—NAYAGARH ... Tahsil—NAYAGARH

Location Code Number	Name of Village/Town/ Ward/Urban Block	Area of Village in acres and of Town/ Ward in Sq. Kms.	Occupied Residential Houses	No. of House-holds	Total Population (including Institutional and Houseless Population)			Scheduled Castes		Scheduled Tribes		Literate and Educated persons		Total Workers (I—IX)	
					P	M	F	M	F	M	F	M	F	M	F
1	2	3	4	5	6	7	8	9	10	11	12	13	14	15	16
66	Khamarisahi	280	61	79	460	225	235	61	68	...	...	119	44	125	5
67	Mankapalli	60	46	56	321	159	162	32	35	...	...	90	43	88	...
68	Ballabhapur	180	2	4	17	10	7	10	7	...	...	1	...	6	..
69	Khetribarapur	107	26	36	204	93	111	3	2	...	...	43	19	60	..
70	Golagola	324	59	94	515	269	246	32	28	...	...	130	24	157	...
71	Khandugaon	285	75	105	592	313	279	12	8	...	...	122	38	190	1
72	Padmapur	56	27	42	246	119	127	9	13	...	...	31	1	75	3
73	Dhamanebrundabanapur	175	12	15	77	42	35	17	13	...	...	16	10	20	1
74	Pathuripada	165	18	21	112	57	55	19	15	...	...	6	..	39	1
75	Jadupur	229	88	120	661	333	328	135	133	...	...	81	21	195	4
76	Routarapur	137	41	75	436	209	227	24	22	...	...	106	22	120	1
77	Barabati	149	66	87	510	264	246	4	3	...	...	122	39	162	...
78	Haripur	182	122	171	984	487	497	24	22	...	...	341	115	288	2
79	Bodapada	126	51	83	576	294	282	3	4	...	...	132	20	175	...
80	Mahendrapur	158				Uninhabited									
81	Lakshmiprasada	297	90	105	650	326	324	9	10	...	...	167	33	219	...
82	Barapallisasan	375	86	98	560	286	274	7	8	...	...	186	84	156	1
83	Gadadharprasad	381	66	93	448	228	220	..	...	...	...	107	22	130	4
84	Balikudia	309	87	97	552	289	263	13	10	...	...	164	52	157	1
85	Sukalagadia	418	85	105	545	264	281	14	19	...	...	116	35	160	19
86	Dengaragadi	292	36	53	313	153	160	...	..	...	...	65	3	95	4
87	Champtipur	1,280	394	462	2,700	1,385	1,315	92	105	...	...	735	206	819	43
88	Natugaon	496	143	198	1,216	614	602	33	37	...	...	325	83	361	11
89	Subalaya	116	30	43	277	145	132	2	3	...	...	91	14	76	1
90	Pelagunthuni	61	12	14	74	37	37	7	4	...	...	18	4	17	1
91	Sajanapada	287	81	151	825	398	427	61	68	...	...	195	48	244	25
92	Khedabarana	246	75	106	736	363	373	4	7	...	...	178	28	235	10
93	Saluni	195	50	74	447	224	223	12	15	...	...	133	25	142	10
94	Sanapandusar	222	121	212	1,252	643	609	30	19	...	..	236	53	411	...
95	Badapandusar	733	360	432	2,608	1,315	1,293	169	183	...	...	706	202	748	16

L. C. No.	Workers I Cultivators M	F	II Agricultural Labourers M	F	III Livestock, Forestry, Fishing, Hunting and Plantations, Orchards and Allied activities M	F	IV Mining and Quarrying M	F	V Manufacturing, Processing, Servicing and Repairs (a) Household Industry M	F	(b) Other than Household Industry M	F	VI Construction M	F	VII Trade and Commerce M	F	VIII Transport, Storage and Communications M	F	IX Other Services M	F	X Non-workers M	F
1	17	18	19	20	21	22	23	24	25	26	27	28	29	30	31	32	33	34	35	36	37	38
66	46	...	57	1	14	...	...	...	...	...	...	...	...	...	2	1	1	...	5	3	100	230
67	47	...	16	...	4	...	...	...	2	...	4	...	1	...	6	...	1	...	7	...	71	162
68	...	...	4	...	2	...	...	...	...	...	...	...	...	...	...	...	...	...	...	...	4	7
69	21	...	23	...	8	...	...	...	...	...	5	...	...	...	...	...	...	...	3	...	33	111
70	68	...	54	...	...	...	...	...	30	...	1	...	...	...	1	...	...	...	3	...	112	246
71	135	...	31	...	1	...	...	...	2	...	...	1	...	...	3	...	...	...	18	...	123	278
72	55	...	17	2	...	...	...	...	1	...	...	...	...	...	1	...	.	...	1	1	44	124
73	13	1	7	...	...	...	...	...	...	...	...	...	...	...	...	...	...	...	..	...	22	34
74	8	...	31	1	...	...	...	...	...	...	...	...	...	...	...	...	...	...	...	...	18	54
75	93	1	98	3	...	...	...	...	...	...	1	...	...	...	...	...	...	...	3	...	138	324
76	42	...	74	...	...	...	...	...	...	1	...	...	...	...	1	...	...	...	3	...	89	226
77	125	...	23	...	1	...	...	..	11	...	...	...	...	...	...	...	...	...	2	...	102	246
78	128	...	136	1	1	...	...	...	...	...	5	...	...	...	1	...	5	...	12	1	199	495
79	94	...	80	...	...	...	...	...	...	...	...	...	...	...	...	...	...	...	1	...	119	282
80	Uninhabited																					
81	141	...	63	...	...	...	...	...	2	...	...	...	...	...	1	...	...	...	12	...	107	324
82	99	1	16	...	12	...	...	...	...	...	...	...	...	...	6	...	2	...	21	...	130	273
83	39	1	83	...	1	...	...	...	2	..	...	...	...	...	...	2	1	...	4	1	98	216
84	99	...	44	...	5	...	...	...	1	...	...	...	...	...	...	...	...	...	8	1	132	262
85	85	1	20	...	8	...	...	...	23	13	5	1	2	...	6	...	1	...	10	4	104	262
86	66	1	19	...	5	...	...	...	2	...	1	2	...	...	1	...	...	...	1	1	58	156
87	399	5	316	3	4	...	...	...	13	24	17	...	...	...	27	1	5	...	38	10	566	1,272
88	241	...	85	...	...	...	...	...	4	9	..	...	...	...	11	...	1	...	19	2	253	591
89	39	1	35	...	1	...	...	...	...	...	...	...	...	...	...	...	...	...	1	...	69	131
90	7	1	8	...	...	...	...	...	...	...	..	...	...	...	...	...	...	...	2	...	20	36
91	169	...	51	...	2	...	...	...	1	10	...	...	...	...	...	...	...	...	21	15	154	402
92	146	1	82	...	2	1	...	...	...	8	...	...	...	...	4	...	...	...	1	...	128	363
93	44	5	86	...	2	...	...	...	2	5	1	...	...	...	3	...	...	...	4	...	82	213
94	176	...	233	...	...	...	...	...	...	...	...	...	...	...	...	...	...	...	2		232	609
95	417	...	138	...	22	...	...	...	12	12	32	...	...	...	73	...	4	...	50	4	567	1,277

URBAN BLOCK/VILLAGEWISE PRIMARY CENSUS ABSTRACT

Police Station—NAYAGARH Tahsil—NAYAGARH

Location Code Number	Name of Village/Town/ Ward/Urban Block	Area of Village in acres and of Town/ Ward in Sq. Kms.	Occupied Residential Houses	No. of House-holds	Total Population (including Institutional and Houseless Population)			Scheduled Castes		Scheduled Tribes		Literate and Educated persons		Total Workers (I—IX)	
					P	M	F	M	F	M	F	M	F	M	F
1	2	3	4	5	6	7	8	9	10	11	12	13	14	15	16
96	Harekrushnapur	72	141	219	1,253	653	600	28	23	...	...	280	36	388	9
97	Purusotampur	243	134	215	1,060	541	519	11	16	...	...	143	18	325	4
98	Mrutyunjaypur	94	26	48	281	137	144	...	...	...	...	62	14	77	...
99	Banamalipur	100	22	34	173	87	86	11	11	...	...	16	2	47	...
100	Baunsiapara	1,462	401	518	2,706	1,345	1,361	130	122	...	...	588	140	727	30
101	Patchandiprasad	184	54	37	456	227	229	8	11	...	...	101	21	121	...
102	Bijipur	370	57	87	462	227	235	22	27	...	...	68	11	123	1
103	Arjunapur	132				Uninhabited									
104	Kautara	113	20	27	160	80	80	11	9	...	...	36	11	41	...
105	Gopalpur	195	21	32	217	118	99	11	5	...	...	42	11	52	...
106	Jamusahi	136	21	24	165	82	83	9	6	2	...	38	8	39	1
107	Sayamahanpur	126	41	66	384	194	190	8	12	...	...	105	20	105	2
108	Jagannathpur	74				Uninhabited									...
109	Sarankul	216	71	125	650	348	302	6	6	...	...	192	72	214	
110	Sarapada	387	68	95	564	283	281	24	17	...	...	140	29	167	1
111	Biruda	1,023	337	475	2,830	1,420	1,410	135	116	...	...	745	257	825	18
112	Baghera	236	66	100	596	303	293	2	1	...	...	184	38	153	...
113	Nuagaon	129	39	54	324	161	163	10	10	...	...	119	57	89	2
114	Sunanati	270	87	128	673	339	334	47	54	...	...	155	31	212	3
115	Itamati	936	882	975	5,450	2,820	2,630	273	295	...	...	1,372	450	1,446	94
116	Krushnaprasad	408	92	122	750	367	383	23	31	...	...	210	71	220	18
117	Nagapur	290	35	40	245	133	112	45	33	...	...	69	15	76	...
118	Raghunathaprasad	141	51	65	382	194	188	...	...	...	...	142	18	126	...
119	Narasinghaprasad	151	61	70	441	231	210	7	8	...	...	144	76	146	...
120	Brundabanapur	195	32	42	245	120	125	...	...	1	...	61	6	79	...
121	Pratapprasad	425	50	80	505	256	249	3	3	...	...	110	35	143	...
122	Ghadual	381	100	132	812	426	386	26	30	...	...	218	92	240	...
123	Durgaprasad	198	74	129	633	338	295	...	2	...	...	188	41	183	1
124	Sinduria (Rural)	1,194	401	478	2,658	1,279	1,379	292	369	...	...	684	241	594	32
125	Brajaballabhapur	143	24	30	178	97	81	11	9	...	...	51	14	45	3

Contd.

L.C. No.	Workers I Cultivators		II Agricultural Labourers		III Livestock, Forestry, Fishing, Hunting and Plantations, Orchards and Allied activities		IV Mining and Quarrying		V Manufacturing, Processing, Servicing and Repairs (a) Household Industry		V (b) Other than Household Industry		VI Construction		VII Trade and Commerce		VIII Transport, Storage and Communications		IX Other Services		X Non-workers	
	M	F	M	F	M	F	M	F	M	F	M	F	M	F	M	F	M	F	M	F	M	F
1	17	18	19	20	21	22	23	24	25	26	27	28	29	30	31	32	33	34	35	36	37	38
96	180	2	135	...	8	...	...	...	3	...	28	3	2	...	13	...	4	...	15	4	265	591
97	266	...	49	...	...	...	...	...	...	...	...	...	...	...	7	...	...	...	3	4	216	515
98	55	...	19	...	...	...	...	...	...	...	...	...	...	...	...	...	...	...	3	...	60	144
99	36	...	11	...	...	...	...	...	...	...	...	...	...	...	...	...	...	...	...	...	40	86
100	436	9	213	1	...	...	...	...	3	15	3	...	1	...	16	...	3	...	52	5	618	1,331
101	69	...	40	..	5	...	3	...	...	...	...	...	...	...	1	...	...	...	3	...	106	229
102	60	...	53	...	...	...	...	...	5	1	2	...	...	...	2	...	...	...	1	...	104	234
103	Uninhabited																					
104	32	...	9	...	...	...	...	...	...	...	...	...	...	...	...	...	...	...	...	...	39	80
105	46	...	6	...	..	...	...	...	...	...	...	...	...	...	...	...	...	...	...	...	66	99
106	28	1	7	...	2	...	...	...	...	...	1	...	...	...	1	...	...	...	...	...	43	82
107	86	2	16	...	...	...	...	...	1	...	...	...	...	...	...	...	...	...	2	...	89	188
108	Uninhabited																					
109	160	...	24	...	11	...	...	...	2	...	...	...	...	...	3	...	2	...	12	...	134	302
110	96	1	53	...	5	...	...	...	2	...	...	...	...	...	1	...	2	...	8	...	116	280
111	549	3	220	1	5	...	..	...	15	13	1	...	...	...	4	...	1	...	30	1	595	1,392
112	116	...	6	...	...	...	...	..	25	...	...	...	...	...	...	...	...	...	6	...	150	293
113	64	2	18	...	...	...	...	...	...	...	...	...	...	...	1	...	...	...	6	...	72	161
114	132	...	55	2	8	...	...	...	8	...	2	...	1	...	3	1	...	...	3	...	127	331
115	244	1	283	5	22	...	...	...	219	82	86	2	3	...	358	1	24	...	207	3	1,374	2,536
116	126	3	50	1	3	...	...	...	12	14	3	...	...	...	17	...	2	..	7	...	147	365
117	40	...	27	...	...	...	...	...	4	...	..	...	..	..	2	...	...	...	3	...	57	112
118	97	...	24	...	..	..	...	...	...	...	...	...	...	...	.	...	2	...	3	...	68	188
119	36	...	105	...	...	...	...	...	...	...	.	...	...	...	1	...	.	...	4	.	85	210
120	1	...	77	...	...	...	...	...	...	...	...	...	...	...	..	...	..	...	1	...	41	125
121	61	..	40	...	11	...	...	...	8	...	2	...	8	...	2	...	...	..	11	...	113	249
122	124	...	78	...	5	...	...	...	2	...	2	...	1	..	10	...	2	...	16	...	186	386
123	107	..	63	...	1	...	..	...	1	...		...	...	...	2	..	...	...	9	1	155	294
124	292	.	119	...	12	1	3	...	11	14	31	1	2	..	55	12	11	..	58	4	685	1,347
125	37	1	6	2	...	...	..	...	...	...	..	...		...		..	...	...	2	...	52	78

Police Station—NAYAGARH

URBAN BLOCK/VILLAGEWISE PRIMARY CENSUS ABSTRACT

Tahsil—NAYAGARH

Location Code Number	Name of Village/Town/ Ward/Urban Block	Area of Village in acres and of Town/ Ward in Sq. Kms.	Occupied Residential Houses	No. of House-holds	Total Population (including Institutional and Houseless Population)			Scheduled Castes		Scheduled Tribes		Literate and Educated persons		Total Workers (I—IX)	
					P	M	F	M	F	M	F	M	F	M	F
1	2	3	4	5	6	7	8	9	10	11	12	13	14	15	16
126	Godiali	574	82	130	655	319	336	15	15	...	...	152	60	163	3
127	Jamusahi (Rural)	873	183	233	1,418	744	674	52	41	...	...	350	108	473	14
128	Dhabalei (Rural)	448	58	88	537	273	264	44	51	...	...	148	56	156	...
129	Lenkudipada	934	160	249	1,338	669	669	34	42	...	...	434	140	379	7
130	Hariharpur No-1	275	56	75	414	210	204	17	8	...	...	108	23	131	2
131	Nabaghanapur	399	90	144	840	419	421	32	25	...	...	201	56	247	...
132	Lekhanapur	169	42	54	304	157	147	99	105	...	...	38	3	95	...
133	Muktapur	159	28	32	197	92	105	3	5	...	...	45	14	64	1
134	Muthagadia	415	83	102	600	312	288	82	82	31	32	116	12	175	1
135	Biradisahi	204	22	27	143	71	72	3	4	16	16	19	1	47	4
136	Pankalasahi	259	Uninhabited												
137	Karadabani	173	4	4	11	6	5	1	1	5	4	1	...	5	1
138	Dianpada	269	39	49	267	137	130	...	...	...	...	74	37	73	6
139	Pathrkata	258	12	14	69	28	41	18	27	10	14	9	..	23	1
140	Barapali	516	21	28	184	102	82	41	34	18	20	32	5	58	27
141	Raghunathapur	783	96	122	641	334	307	38	49	37	39	138	32	177	...
142	Kumbharia	236	4	4	15	7	8	4	6	3	2	...	...	6	...
143	Piasalia	292	19	25	112	50	62	28	40	1	6	3	...	33	...
144	Ladukeswarpur	285	46	53	287	153	134	...	...	...	...	90	41	74	5
145	Belabani	76	25	31	200	104	96	104	96	...	...	34	1	63	2
146	Machhipada	360	185	235	1,467	766	701	67	53	...	...	339	73	400	6
147	Pallisasan	109	61	76	412	219	193	3	5	...	...	150	79	120	3
148	Udaypur	302	40	49	308	160	148	26	30	...	...	87	9	94	3
149	Nadiali	338	184	238	1,398	717	681	50	45	...	...	352	16	405	16
150	Sipaiasrudhipa	191	62	74	478	248	230	...	...	...	...	31	6	129	3
151	Hingalgadia	201	49	71	375	208	167	9	7	...	...	10	1	115	2
152	Ostapada	264	63	91	580	297	283	17	21	...	...	89	13	184	4
153	Binjhagiri	137	18	21	136	71	65	...	...	...	...	32	3	40	...
154	Nagamunduli	230	75	109	765	383	382	7	11	...	...	250	101	220	2
155	Manapur	220	50	61	376	187	189	6	10	...	...	120	76	91	...

Contd.

L.C. No.	Workers																					
	I Cultivators		II Agricultural Labourers		III Livestock, Forestry, Fishing,, Hunting and Plantations, Orchards and Allied activities		IV Mining and Quarrying		V Manufacturing, Processing, Servicing and Repairs				VI Construction		VII Trade and Commerce		VIII Transport, Storage and Communi-cations		IX Other Services		X Non-workers	
									(*a*) Household Industry		(*b*) Other than Household Industry											
	M	F	M	F	M	F	M	F	M	F	M	F	M	F	M	F	M	F	M	F	M	F
1	17	18	19	20	21	22	23	24	25	26	27	28	29	30	31	32	33	34	35	36	37	38
126	93	3	45	...	1	...	...	...	...	...	...	...	...	...	5	...	1	...	18	...	156	333
127	279	5	165	9	1	...	...	...	2	...	...	...	...	...	6	...	...	...	20	...	271	660
128	59	...	59	...	6	...	1	...	1	...	1	...	4	...	3	...	4	...	18	...	117	264
129	275	...	4	2	5	...	...	...	3	5	3	...	2	..	17	...	5	...	65	...	290	662
130	96	2	18	...	2	...	...	...	3	...	1	...	...	...	5	...	...	...	6	...	79	202
131	132	...	81	...	1	...	...	...	3	...	13	...	...	...	6	...	...	...	11	...	172	421
132	27	...	53	...	9	...	...	...	...	...	...	...	...	...	6	...	...	...	...	...	62	147
133	47	1	11	...	3	...	...	...	...	...	1	...	...	...	1	...	...	...	1	...	28	104
134	104	...	56	1	10	...	...	...	1	...	1	...	...	...	...	...	...	...	3	...	137	287
135	41	2	5	2	1	...	...	...	...	...	...	...	...	...	...	...	...	...	...	...	24	68
136	Uninhabited																					
137	3	1	2	...	...	...	...	...	...	...	...	...	...	...	...	...	...	...	...	...	1	4
138	35	5	21	...	7	...	...	...	...	...	...	...	...	...	2	...	—	...	8	1	64	124
139	6	1	16	...	...	...	...	...	1	...	...	...	...	...	...	...	...	...	...	...	5	40
140	9	...	46	27	...	...	...	...	3	...	...	...	...	...	...	...	...	...	...	...	44	55
141	142	...	33	...	...	...	...	...	...	...	...	...	...	...	...	...	...	...	2	...	157	307
142	2	...	4	...	...	...	...	...	...	...	...	...	...	...	...	...	...	...	...	...	1	8
143	4	...	24	...	5	...	...	...	...	...	...	...	...	...	...	...	...	...	...	...	17	62
144	29	5	28	...	7	...	...	...	...	...	...	...	...	...	2	...	...	...	8	...	79	129
145	19	...	39	2	4	...	...	...	1	...	...	...	...	...	...	...	...	...	...	...	41	94
146	221	3	109	...	2	...	...	...	11	...	2	1	...	...	20	1	2	...	33	1	366	695
147	69	2	21	...	10	...	...	...	...	...	...	...	...	...	2	...	1	...	17	1	99	190
148	55	1	36	...	...	...	...	...	1	2	...	...	...	...	2	...	...	...	...	...	66	145
149	208	12	124	4	12	...	...	...	38	...	...	...	...	...	3	...	...	...	20	...	312	665
150	75	3	52	...	...	...	...	...	...	...	...	...	...	...	...	...	...	...	2	...	119	227
151	58	2	32	...	..	...	..	..	19	...	...	...	...	...	...	...	...	...	6	...	93	165
152	115	4	64	...	...	...	...	...	...	...	...	...	...	...	...	...	...	...	5	...	113	279
153	27	...	2	...	...	...	...	...	10	...	...	...	...	...	...	...	...	...	1	...	31	65
154	124	1	52	...	11	...	...	...	6	...	4	...	...	...	1	...	...	...	22	1	163	380
155	54	...	5	...	1	...	...	...	14	...	...	...	...	...	2	...	1	...	14	...	96	189

Police Station—NAYAGARH

URBAN BLOCK/VILLAGEWISE PRIMARY CENSUS ABSTRACT

Tahsil—NAYAGARH

Location Code Number	Name of Village/Town/ Ward/Urban Block	Area of Village in acres and of Town/ Ward in Sq. Kms.	Occupied Residential Houses	No. of House-holds	Total Population (including Institutional and Houseless Population)			Scheduled Castes		Scheduled Tribes		Literate and Educated persons		Total Workers (I—IX)	
					P	M	F	M	F	M	F	M	F	M	F
1	2	3	4	5	6	7	8	9	10	11	12	13	14	15	16
156	Kalikaprasad	390	133	188	1,070	511	559	41	48	...	...	340	132	306	2
157	Chinara	335	54	89	604	297	307	8	12	...	...	156	21	188	1
158	Lausana	263	69	97	547	283	264	44	46	...	...	76	8	175	4
159	Khuntubandha	838	170	233	1,387	663	724	65	104	...	...	374	104	376	50
160	Jemadeepur	251	160	188	962	465	497	105	126	...	...	324	131	229	33
161	Manadhatapur	35	65	70	416	217	119	5	8	...	...	169	126	80	...
162	Lathipada	1,475	447	795	4,069	2,029	2,040	187	175	...	...	1,001	253	1,227	77
163	Deuli (Amrutmonahi)	120	73	87	493	241	252	37	38	...	...	132	41	135	3
164	Tipura	90	58	74	454	238	216	21	27	..	...	147	28	149	...
165	Chandrasekharpur	180	51	62	315	164	151	6	4	...	...	125	71	83	1
166	Gambharidihi	281	132	174	988	515	473	83	102	...	...	258	91	264	...
167	Krushnadeipur	22	18	18	93	47	46	...	...	...	...	32	21	22	1
168	Nandapur	112	46	57	365	175	190	26	45	...	...	88	20	92	4
169	Ikiri	278	135	152	941	467	474	31	34	...	...	271	80	280	2
170	Tentuliapalli	224	36	57	426	221	205	11	18	...	...	59	8	141	...
171	Nachhipur	173	33	42	261	127	134	6	7	...	...	84	33	76	1
172	Adabandha	146	21	24	124	64	60	2	3	...	...	33	15	29	...
173	Godikhol	107				Uninhabited									
174	Khairapati	190	58	70	423	197	226	14	12	...	...	60	12	124	4
175	Jhadpada	342	13	13	61	24	37	...	...	18	25	6	4	18	...

L.C. No.	Workers																			
	I Cultivators		II Agricultural Labourers		III Livestock, Forestry, Fishing, Hunting and Plantations, Orchards and Allied activities		IV Mining and Quarrying		V Manufacturing, Processing, Servicing and Repairs				VI Construction		VII Trade and Commerce		VIII Transport, Storage and Communications		IX Other Services		X Non-workers	
									(a) Household Industry		(b) Other than Household Industry											
	M	F	M	F	M	F	M	F	M	F	M	F	M	F	M	F	M	F	M	F	M	F
1	17	18	19	20	21	22	23	24	25	26	27	28	29	30	31	32	33	34	35	36	37	38
156	147	1	141	...	...	...	...	...	...	...	1	...	...	...	2	...	2	...	13	1	205	557
157	154	...	20	1	...	...	...	...	1	...	—	...	...	...	...	...	...	...	3	...	109	306
158	88	1	85	3	...	...	...	...	...	...	...	...	...	...	...	...	..	...	2	...	108	260
159	197	6	98	1	9	...	...	...	14	43	3	...	1	...	25	...	...	...	29	...	287	674
160	67	4	79	...	1	...	...	...	9	5	18	21	...	...	35	1	...	...	20	2	236	464
161	34	...	...	...	...	...	...	...	...	...	...	...	...	...	6	...	2	...	38	...	137	199
162	720	9	211	13	46	1	...	...	66	40	60	2	...	...	59	7	4	...	61	5	802	1,963
163	79	3	52	...	...	...	...	...	...	...	...	...	...	...	1	...	...	...	3	...	106	249
164	92	...	54	...	...	...	...	...	...	...	...	...	...	...	...	...	...	...	3	...	89	216
165	66	1	6	...	...	...	...	...	1	...	...	...	...	...	...	...	...	...	10	...	81	150
166	169	...	68	...	...	...	...	...	...	...	...	...	...	...	2	...	1	...	24	...	251	473
167	13	1	2	...	...	...	...	..	...	...	...	...	...	...	..	...	...	...	7	...	25	45
168	66	2	24	...	...	...	...	...	...	...	...	...	...	...	1	2	...	...	1	...	83	186
169	134	1	111	...	13	...	...	...	7	...	5	...	...	...	.1	..	1	...	8	1	187	472
170	88	...	51	...	...	...	...	...	...	...	...	...	...	...	...	...	...	...	2	...	80	205
171	46	1	19	...	...	...	...	...	2	...	...	...	...	...	...	...	1	...	8	...	51	133
172	26	...	1	...	...	...	...	...	2	...	...	...	...	...	...	...	...	...	...	...	35	60
173										Uninhabited												
174	81	1	31	...	8	2	...	...	1	1	...	...	..	...	...	...	2	...	1	...	73	222
175	16	...	2	...	...	...	...	...	...	...	...	...	...	...	...	...	...	...	...	...	6	37

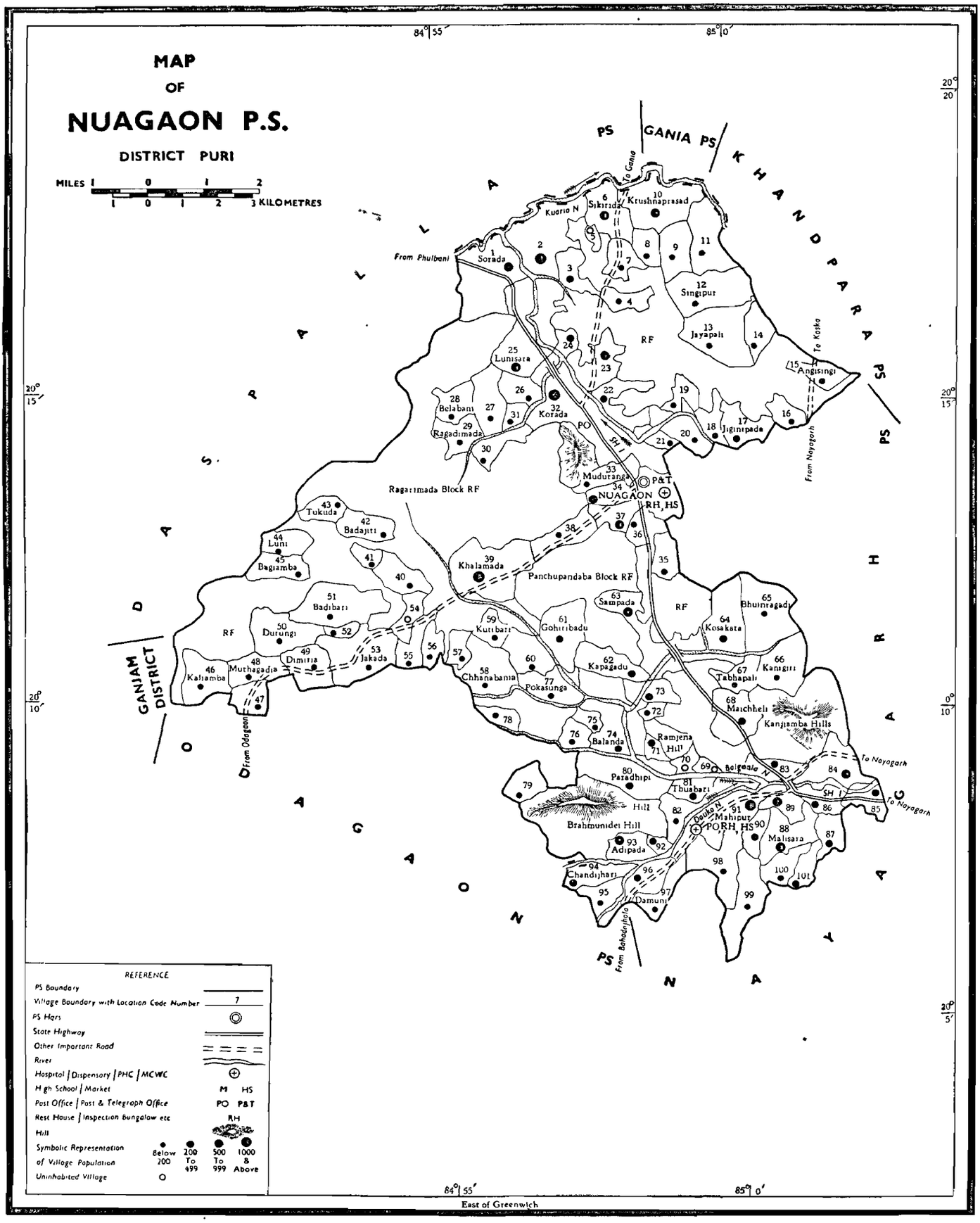
MAP
OF
NUAGAON P.S.
DISTRICT PURI
MILES 1 0 1 2
1 0 1 2 3 KILOMETRES
84°55′
85°0′
20°20′
20°15′
20°10′
20°5′
PS GANIA PS
KHANDAPARA PS
PS
GANJAM DISTRICT
To Ganja
From Phulbani
From Odagaon
From Nayagarh
To Kaska
To Nayagarh
Kuario N
Sikirida
Krushnaprasad
Sorada
Singipur
Jayapali
Angisingi
Lunisara
Belabani
Ragadimada
Korada
PO
SH 1
Jiginipada
Mudutanga
P&T
NUAGAON
RH, HS
Ragadimada Block RF
Tukuda
Badajiti
Luni
Bagiamba
Khalamada
Panchupandaba Block RF
Sampada
RF
Bhuinragadi
Kosakata
Badibari
Durungi
Kuttibari
Gohiribadu
Kangiri
Tabhapali
Maichheli
Kanjamba Hills
Kalamba
Muthagadia
Dimiria
Jakada
Chhanabania
Pokasunga
Kapagadu
Ramjena Hill
Balanda
Paradhipi
Thuabari
Boigosio N
Hill
Brahmunidei Hill
Mahipur
PO RH, HS
Daulia N
Malisara
Adipada
Chandijhari
Damuni
From Bahadajhola
PS
NAYAGARH
DASARALLA
GAGANA
East of Greenwich
REFERENCE
PS Boundary
Village Boundary with Location Code Number
PS Hqrs
State Highway
Other Important Road
River
Hospital / Dispensary / PHC / MCWC
High School / Market
Post Office / Post & Telegraph Office
Rest House / Inspection Bungalow etc
Hill
Symbolic Representation of Village Population
Below 200
200 To 499
500 To 999
1000 & Above
Uninhabited Village

ALPHABETICAL LIST OF VILLAGES OF NUAGAON POLICE STATION

Sl. No.	Name of Village	L.C. No.
1	2	3
1	Abhayapur ...	75
2	Achhupada ...	24
3	Adipada ...	93
4	Ambajhari ...	37
5	Ameimunha ...	11
6	Andharakhani ...	7
7	Andikiari ...	99
8	Angisingi ...	15
9	Atharaganda ...	60
10	Badabarana ...	9
11	Badagotha ...	87
12	Badajiri ...	42
13	Badakathabari ...	18
14	Badibari ...	51
15	Bagiamba ...	45
16	Bakalabandha ...	85
17	Balanda ...	74
18	Banuasahi ...	100
19	Baradakhamana ...	4
20	Belabani ...	28
21	Bhaliapadar ...	35
22	Bhiruda ...	83
23	Bhuinragadi ...	65
24	Budhabari ...	38
25	Chadakamara ...	79
26	Chadeimara ...	20
27	Chadeyapali ...	54
28	Chandijhari ...	94
29	Chhanabania ...	58
30	Dakadhola ...	92
31	Damatalua ...	47
32	Damuni ...	97
33	Dasapur ...	69
34	Dimiria ...	49
35	Dimirijhari ...	86
36	Dumudumapalli ...	8
37	Durungi ...	50
38	Gateri ...	96
39	Gaudachancherapali ...	3
40	Gohiribadu ...	61
41	Gundurabari ...	26
42	Haridabandha ...	98
43	Jagannathprasad ...	2
44	Jakada ...	53
45	Jayapali ...	13
46	Jiginipada ...	17
47	Kachapali ...	36
48	Kaliamba ...	46
49	Kandhakhalamada ...	40
50	Kanigiri ...	66
51	Kantiamba ...	78
52	Kapagadu ...	62
53	Karachuli ...	52
54	Karadapali ...	76
55	Kasikiari ...	72
56	Khalamada ...	39
57	Khuntubandha ...	84
58	Kimbhiridangi ...	82
59	Korada ...	32
60	Kosakata ...	64
61	Kosalanga ...	16
62	Krushnaprasad ...	10
63	Kutibari ...	59
64	Ladukesarpur ...	21
65	Luni ...	44
66	Lunisara ...	25
67	Mahipur ...	91
68	Maichheli ...	68
69	Malisara ...	88
70	Mandadihi ...	56
71	Maskabari ...	73
72	Mathitama ...	23
73	Minagadia ...	27
74	Muduranga ...	33
75	Muthagadia ...	48
76	Naitaila ...	14
77	Nandighosapur ...	90
78	Nedisahi ...	57
79	Niladripur ...	89
80	Nuagaon ...	34
81	Paradhipi ...	80
82	Pokasunga ...	77
83	Purunapani ...	5
84	Radhanathpur ...	101
85	Ragadimada ...	29
86	Ragadisahi ...	71
87	Raktapata ...	31
88	Ramajenapali ...	70
89	Ranigadia ...	95
90	Sampada ...	63
91	Sanajiri ...	41
92	Sikharagochha ...	22
93	Sikirida ...	6
94	Similisahi ...	55
95	Singipur ...	12
96	Sorada ...	1
97	Tabhapali ...	67
98	Thuabari ...	81
99	Tukuda ...	43
100	Tuniapada ...	30
101	Udayapur ...	19

PRIMARY CENSUS ABSTRACT

OF

NUAGAON POLICE STATION

Police Station—NUAGAON

URBAN BLOCK/VILLAGEWISE PRIMARY CENSUS ABSTRACT

Tahsil—NAYAGARH

Location Code Number	Name of Village/Town/ Ward/Urban Block	Area of Village in acres and of Town/ Ward in Sq. Kms.	Occupied Residential Houses	No. of House-holds	Total Population (including Institutional and Houseless Population)			Scheduled Castes		Scheduled Tribes		Literate and Educated persons		Total Workers (I—IX)	
					P	M	F	M	F	M	F	M	F	M	F
1	2	3	4	5	6	7	8	9	10	11	12	13	14	15	16
4	Nuagaon P.S.	318·57	4,337	4,934	27,245	13,803	13,442	2,579	2,489	1,806	1,839	6,139	1,905	8,310	432
	VILLAGES														
1	Sorada	1,034	118	149	900	468	432	89	72	...	...	204	25	296	7
2	Jagannathprasad	908	157	263	1,271	640	631	129	126	1	1	366	98	383	7
3	Gaudachancherapali	254	31	44	221	111	110	...	...	...	...	56	9	63	...
4	Baradakhamana	202	19	26	144	68	76	31	30	5	2	42	21	43	9
5	Purunapani	77				Uninhabited									
6	Sikirida	508	80	106	624	312	312	...	...	2	2	187	55	200	...
7	Andharakhani	264	15	17	109	61	48	4	1	...	...	47	16	39	1
8	Dumudumapalli	210	5	5	43	24	19	...	..	24	19	21	1	18	8
9	Badabarana	395	13	16	67	42	25	.	...	...	...	30	6	23	...
10	Krushnaprasad	761	108	132	639	308	331	77	82	...	...	174	18	207	9
11	Ameimunha	629	16	22	87	38	49	...	...	33	42	25	6	26	24
12	Singipur	716	13	20	108	50	58	...	...	50	58	26	6	35	10
13	Jayapali	742	13	15	68	34	34	...	...	33	33	1	...	23	19
14	Naitaila	275	18	19	101	58	43	...	...	7	6	3	...	32	...
15	Angisingi	206	8	10	50	26	24	...	...	23	21	...	...	16	...
16	Kosalanga	200	15	15	106	60	46	...	...	60	46	...	...	35	...
17	Jiginipada	349	67	68	415	208	207	41	40	5	4	27	3	121	...
18	Badakathabari	210	14	14	100	49	51	2	4	4	4	18	3	29	...
19	Udayapur	209	19	20	155	75	80	5	7	24	20	47	17	53	...
20	Chadeimara	264	35	36	175	92	83	92	83	...	...	27	2	62	55
21	Ladukesarpur	157	29	32	194	94	100	2	2	...	...	60	39	57	3
22	Sikharagochha	150	64	64	421	208	213	26	27	...	...	93	24	133	1
23	Mathitama	293	161	178	915	461	454	135	129	2	...	265	127	273	44
24	Achhupada	219	58	58	267	137	130	41	37	...	...	65	16	95	1
25	Lunisara	1,198	172	182	984	486	498	68	64	47	44	280	116	321	42
26	Gundurabari	260	22	22	107	52	55	31	29	9	16	21	4	35	1
27	Minagadia	442	36	39	196	97	99	8	12	...	...	36	6	59	...
28	Belabani	240	7	7	46	22	24	...	...	22	24	11	...	18	...
29	Ragadimada	351	10	12	69	34	35	8	10	19	21	6	1	23	1
30	Tuniapada	192	10	13	61	33	28	...	...	33	28	10	3	20	...

Contd.

L. C. No.	Workers																					
	I Cultivators		II Agricultural, Labourers		III Livestock, Forestry, Fishing, Hunting and Plantations, Orchards and Allied activities		IV Mining and Quarrying		V Manufacturing, Processing, Servicing and Repairs				VI Construction		VII Trade and Commerce		VIII Transport, Storage and Communications		IX Other Services		X Non-workers	
									(a) Household Industry		(b) Other than Household Industry											
	M	F	M	F	M	F	M	F	M	F	M	F	M	F	M	F	M	F	M	F	M	F
1	17	18	19	20	21	22	23	24	25	26	27	28	29	30	31	32	33	34	35	36	37	38
4	5,777	61	1,622	178	337	14	...	...	143	118	30	1	5	...	71	6	9	...	316	54	5,493	13,010
1	184	...	70	2	14	...	...	...	20	4	...	...	...	...	1	...	...	...	7	1	172	425
2	225	...	116	5	13	...	...	...	7	2	1	...	...	...	6	...	1	...	14	...	257	624
3	58	...	2	...	3	...	...	...	...	...	...	...	...	...	...	...	...	...	...	..	48	110
4	29	1	6	4	3	...	...	...	...	...	...	...	1	...	...	...	...	...	4	4	25	67
5	Uninhabited																					
6	183	...	1	...	12	...	...	...	...	...	...	...	...	...	1	...	...	...	3	...	112	312
7	39	...	...	...	...	...	...	...	...	1	...	...	...	...	...	...	...	...	...	...	22	47
8	17	...	1	...	...		...	...	...	8	...	...	...	...	...	...		...	...	...	6	11
9	23	...	...	...	...	...	...	...	...	...	...	...	...	...	...	...	...	...	...	...	19	25
10	134	1	36	...	22	...	...	...	6	8	...	...	...	...	6	...	...	...	3	...	101	322
11	26	...	...	...	...	...	...	...	...	24	...	...	...	...	...	...	...	...	...	...	12	25
12	31	...	3	...	1	...	...	...	...	10	...	...	...	...	...	...	...	...	...	...	15	48
13	23	...	...	...	...	...	...	...	...	19	...	...	...	...	...	...	...	...	...	...	11	15
14	32	...	...	...	...	...	...	...	...	...	...	...	...	...	...	...	...	...	...	...	26	43
15	16	...	...	...	...	...	...	...	...	...	...	...	...	...	...	..	...	...	...	...	10	24
16	35	...	..	...	...	...	...	...	...	...	...	...	...	...	...	...	...	...	...	...	25	46
17	114	...	4	...	1	...	...	...	2	...	...	...	...	...	...	...	...	...	...	...	87	207
18	15	...	13	...	...	...	...	...	...	...	...	...	...	...	1	...	...	...	...	...	20	51
19	26	...	25	...	...	...	...	...	...	...	..	...	...	...	1	...	...	...	1	...	22	80
20	11	...	51	55	...	...	...	...	...	...	...	...	...	...	...	...	...	...	...	...	30	28
21	28	...	17	3	...	...	...	...	...	...	...	...	...	...	3	...	...	...	9	...	37	97
22	73	...	27	...	26	1	...	...	...	...	4	...	...	...	...	...	...	...	3	...	75	212
23	152	2	60	19	20	2	...	...	17	16	3	...	1	...	1	...	...	...	19	5	188	410
24	67	...	18	...	9	1	...	...	..	...	...	...	...	...	...	...	...	...	1	...	42	129
25	207	8	50	20	45	5	...	...	1	...	1	...	...	...	4	2	...	...	13	7	165	456
26	13	...	14	...	6	1	...	...	..	..	2	..	...	...	...	...	...	...	...	...	17	54
27	32	...	4	...	21	...	...	...	...	...	...	...	...	...	1	...	...	...	1	...	38	99
28	13	...	...	...	5	. .	...	...	...	...	..	...	...	...	...	...	...	...	...	..	4	24
29	12	...	2	1	4	...	...	...	4	...	...	...	...	...	...	...	...	...	1	...	11	34
30	16	...	...	...	4	...	...	...	...	...	...	...	...	...	...	...	...	...	...	...	13	28

Police Station—NUAGAON

URBAN BLOCK/VILLAGEWISE PRIMARY CENSUS ABSTRACT

Tahsil—NAYAGARH

Location Code Number	Name of Village/Town/ Ward/Urban Block	Area of Village in acres and of Town/ Ward in Sq. Kms.	Occupied Residential Houses	No. of House-holds	Total Population (including Institutional and Houseless Population)			Scheduled Castes		Scheduled Tribes		Literate and Educated persons		Total Workers (I—IX)	
					P	M	F	M	F	M	F	M	F	M	F
1	2	3	4	5	6	7	8	9	10	11	12	13	14	15	16
31	Raktapata	204	13	15	76	43	33	...	...	43	33	16	1	25	...
32	Korada	1,749	202	243	1,293	667	626	198	185	1	3	368	135	395	65
33	Muduranga	330	23	24	111	53	58	29	39	24	19	18	3	33	1
34	Nuagaon	668	112	145	761	409	352	65	63	...	...	242	91	226	12
35	Bhaliapadar	242	13	14	69	39	30	...	...	39	30	...	...	17	...
36	Kachapali	248	41	41	193	100	93	...	...	20	21	43	12	57	1
37	Ambajhari	286	90	101	515	245	270	1	1	21	24	73	25	134	2
38	Budhabari	320	26	26	152	76	76	...	...	65	65	47	4	48	1
39	Khalamada	850	160	201	1,136	587	549	153	144	2	1	267	102	327	3
40	Kandhakhalamada	351	36	36	176	89	87	...	...	88	87	34	6	59	...
41	Sanajiri	116	8	9	61	29	32	6	4	23	28	14	2	20	2
42	Badajiri	308	15	15	88	42	46	...	...	42	46	15	3	27	...
43	Tukuda	323	16	16	81	39	42	...	...	39	42	12	...	25	...
44	Luni	299	21	21	104	57	47	13	10	44	37	8	1	42	...
45	Bagiamba	329	6	6	27	11	16	...	...	11	16	3	...	8	...
46	Kaliamba	521	27	27	130	63	67	30	28	31	39	16	2	40	1
47	Damatalau	238	14	14	68	37	31	15	15	22	16	8	...	25	6
48	Muthagadia	325	7	7	42	20	22	...	...	20	22	6	...	10	...
49	Dimiria	398	6	7	33	17	16	...	...	17	16	12	4	12	...
50	Durungi	554	8	8	49	21	28	...	...	21	28	3	...	15	...
51	Badibari	707	21	21	138	63	75	...	...	63	75	28	8	40	...
52	Karachuli	100	9	9	42	18	24	...	...	8	17	8	1	13	...
53	Jakada	707	34	35	197	99	98	23	21	70	66	27	14	53	11
54	Chadeyapali	73				Uninhabited									
55	Similisahi	381	16	16	84	40	44	...	...	40	44	4	...	21	...
56	Mandadihi	147	9	9	51	25	26	...	...	25	26	2	...	15	...
57	Nedisahi	157	6	6	27	14	13	...	...	14	13	..	...	8	...
58	Chhanabania	553	27	28	134	60	74	5	10	55	64	4	...	33	...
59	Kutibari	120	7	7	28	14	14	...	...	14	14	2	1	11	...
60	Atharaganda	383	14	14	49	21	28	17	23	4	5	2	...	15	...

Contd.

L. C. No.	Workers																					
	I		II		III		IV		V				VI		VII		VIII		IX		X	
	Cultivators		Agricultural Labourers		Livestock, Forestry, Fishing, Hunting and Plantations, Orchards and Allied activities		Mining and Quarrying		Manufacturing, Processing, Servicing and Repairs				Construction		Trade and Commerce		Transport, Storage and Communications		Other Services		Non-workers	
									(a) Household Industry		(b) Other than Household Industry											
	M	F	M	F	M	F	M	F	M	F	M	F	M	F	M	F	M	F	M	F	M	F
1	17	18	19	20	21	22	23	24	25	26	27	28	29	30	31	32	33	34	35	36	37	38
31	18	...	2	...	3	...	...	...	...	...	...	...	...	...	1	...	...	...	1	...	18	33
32	258	10	64	39	17	...	...	...	19	10	1	...	...	...	4	1	2	...	30	5	272	561
33	13	...	16	1	3	...	...	...	...	...	...	...	...	...	...	...	...	...	1	...	20	57
34	131	...	16	...	22	1	...	...	...	...	3	...	1	...	8	...	2	...	43	11	183	340
35	15	...	2	...	...	...	...	...	...	...	...	...	...	...	...	...	...	...	...	...	22	30
36	7	...	39	...	...	...	...	...	...	...	...	...	...	...	...	...	...	...	11	1	43	92
37	71	1	42	1	...	...	...	...	2	...	...	...	...	...	1	...	...	...	18	...	111	268
38	28	...	18	1	...	...	...	...	..	...	...	...	...	...	...	...	...	...	2	...	28	75
39	165	...	113	1	26	1	...	...	11	..	...	...	...	...	...	1	...	...	12	...	260	546
40	53	...	4	...	1	...	...	...	...	...	...	...	...	...	...	...	...	...	1	...	30	87
41	14	...	3	...	2	...	...	...	...	...	...	...	...	...	...	...	...	...	1	2	9	30
42	24	...	3	...	...	...	...	...	...	...	...	...	...	...	...	...	...	...	...	...	15	46
43	24	...	...	...	1	...	...	...	...	...	...	...	...	...	...	...	...	...	...	...	14	42
44	32	...	9	...	1	...	...	...	...	...	...	...	...	...	...	...	...	...	...	...	15	47
45	8	...	...	...	...	...	...	...	...	...	...	...	...	...	...	...	...	...	...	...	3	16
46	27	1	11	...	2	...	...	...	...	...	...	...	...	...	...	...	...	...	...	...	23	66
47	16	...	9	6	...	...	...	...	...	...	...	...	...	...	...	...	...	...	...	...	12	25
48	8	...	2	...	...	...	...	...	...	...	...	...	...	...	...	...	...	...	...	...	10	22
49	11	...	...	...	1	...	...	...	...	...	...	...	...	...	...	...	...	...	...	...	5	16
50	9	...	6	...	...	...	...	...	...	...	...	...	...	...	...	...	...	...	...	...	6	28
51	33	...	2	...	3	...	—	—	1	—	...	...	...	...	...	...	...	...	1	...	23	75
52	7	...	4	...	...	...	...	...	2	...	...	...	...	...	...	...	...	...	...	...	5	24
53	33	...	12	10	2	...	...	...	1	1	...	...	..	...	...	...	...	...	5	...	46	87
54	Uninhabited																					
55	20	...	...	...	1	...	...	...	...	...	...	...	...	...	...	...	...	...	...	...	19	44
56	15	...	...	...	...	...	...	...	...	...	...	...	...	...	...	...	...	...	...	...	10	26
57	6	...	1	...	...	...	...	...	...	...	...	...	...	...	...	...	...	...	1	...	6	13
58	33	...	...	...	...	...	...	...	...	...	...	...	...	...	...	...	...	...	...	...	27	74
59	11	...	...	...	...	...	...	...	...	...	...	...	...	...	...	...	...	...	...	...	3	14
60	14	...	1	...	...	...	...	...	...	...	...	...	...	...	...	...	...	...	...	...	6	28

URBAN BLOCK/VILLAGEWISE PRIMARY CENSUS ABSTRACT

Police Station—NUAGAON

Tahsil—NAYAGARH

Location Code Number	Name of Village/Town/ Ward/Urban Block	Area of Village in acres and of Town/ Ward in Sq. Kms.	Occupied Residential Houses	No. of House-holds	Total Population (including Institutional and Houseless Population)			Scheduled Castes		Scheduled Tribes		Literate and Educated persons		Total Workers (I—IX)	
					P	M	F	M	F	M	F	M	F	M	F
1	2	3	4	5	6	7	8	9	10	11	12	13	14	15	16
61	Gohiribadu	521	42	55	355	162	173	66	80	82	76	34	11	92	...
62	Kapagadu	402	41	44	239	124	115	70	61	46	48	9	...	68	...
63	Sampada	1,128	135	137	815	406	409	20	20	56	64	123	53	240	8
64	Kosakata	361	39	39	209	109	100	6	9	...	...	24	...	71	1
65	Bhuinragadi	890	12	12	69	36	33	...	...	36	33	...	...	31	...
66	Kanigiri	487	35	36	174	94	80	2	...	16	21	24	3	50	...
67	Tabhapali	264	8	13	43	24	19	...	...	23	18	2	...	18	...
68	Maichheli	498	81	84	411	200	211	27	27	...	...	36	3	134	2
69	Dasapur	70				Uninhabited									
70	Ramajenapali	180				Uninhabited									
71	Ragadisahi	103	38	39	211	103	108	22	16	..	...	29	15	69	...
72	Kasikiari	98	21	21	107	58	49	...	...	...	...	6	2	39	...
73	Maskabari	256	30	31	242	131	111	5	4	...	...	29	26	80	...
74	Balanda	895	61	61	384	200	184	25	23	...	...	147	51	118	...
75	Abhayapur	124	32	32	196	98	98	10	3	...	...	76	38	72	...
76	Karadapali	230	28	28	146	68	78	17	18	51	60	52	37	51	...
77	Pokasunga	1,053	36	36	166	87	79	...	...	87	79	39	28	62	...
78	Kantiamba	168	6	6	48	27	21	...	...	27	21	12	9	17	...
79	Chadakamara	264	14	14	79	38	41	...	...	38	41	22	24	25	...
80	Paradhipi	767	48	72	422	226	196	54	60	...	...	121	40	130	...
81	Thuabari	242	88	88	481	240	241	115	117	...	...	78	21	140	...
82	Kimbhiridangi	240	6	6	30	18	12	...	...	18	12	...	...	11	...
83	Bhiruda	447	59	61	429	217	212	50	53	...	...	64	15	129	2
84	Khuntubandha	447	96	114	667	342	325	88	71	10	11	165	24	202	2
85	Bakalabandha	150	55	69	341	171	170	30	34	...	...	71	29	102	1
86	Dimirijhari	241	45	59	378	209	169	38	39	...	...	97	6	132	...
87	Badagotha	227	33	43	252	130	122	4	3	...	...	50	8	81	...
88	Malisara	444	99	133	736	375	361	41	30	1	3	198	62	199	5
89	Niladripur	309	96	96	583	297	286	4	3	...	...	168	94	135	...
90	Nandighosapur	173	68	75	434	218	216	105	111	...	...	77	18	132	4

Contd.

L. C. No.	Workers																					
	I Cultivators		II Agricultural Labourers		III Livestock, Forestry, Fishing, Hunting and Plantations, Orchards and Allied activities		IV Mining and Quarrying		V Manufacturing, Processing, Servicing and Repairs				VI Construction		VII Trade and Commerce		VIII Transport, Storage and Communications		IX Other Services		X Non-workers	
									(a) Household Industry		(b) Other than Household Industry											
	M	F	M	F	M	F	M	F	M	F	M	F	M	F	M	F	M	F	M	F	M	F
1	17	18	19	20	21	22	23	24	25	26	27	28	29	30	31	32	33	34	35	36	37	38
61	90	...	2	...	...	...	...	...	...	...	...	...	...	...	...	...	...	...	...	...	70	173
62	60	...	4	...	2	...	...	...	2	...	..	...	...	...	...	...	...	...	...	...	56	115
63	186	2	7	...	10	...	...	...	12	2	...	...	...	...	5	1	...	...	20	3	166	401
64	71	1	...	...	...	...	...	...	...	...	...	...	...	...	...	...	...	...	...	...	38	99
65	31	...	...	...	...	...	...	...	...	...	...	...	...	...	...	...	..	...	...	...	5	33
66	48	...	...	...	1	...	...	...	...	...	...	...	...	...	...	...	...	...	1	...	44	80
67	18	...	...	...	...	...	...	...	...	...	...	...	...	...	...	...	...	...	...	...	6	19
68	123	...	7	2	1	...	...	...	...	...	...	...	...	...	1	...	...	...	2	...	66	209
69										Uninhabited												
70										Uninhabited												
71	52	...	17	...	...	...	...	...	...	...	...	...	...	...	...	...	...	...	...	...	34	108
72	39	...	...	...	...	...	...	...	...	...	...	...	...	...	...	...	...	...	...	...	19	49
73	79	...	1	...	...	...	...	...	...	...	...	...	...	...	...	...	...	...	...	...	51	111
74	118	...	...	...	...	...	...	...	...	...	...	...	...	...	...	...	...	...	...	...	82	184
75	72	...	...	...	...	...	...	...	...	...	...	...	...	...	...	...	...	...	...	...	26	98
76	51	...	...	...	...	...	...	...	...	...	...	...	...	...	...	...	...	...	...	...	17	78
77	62	...	...	...	...	...	...	...	...	...	...	...	...	...	...	...	...	...	...	...	25	79
78	17	...	...	...	...	...	...	...	...	...	...	...	...	...	...	...	...	...	...	...	10	21
79	25	...	...	...	...	...	...	...	...	...	...	...	...	...	...	...	...	...	...	...	13	41
80	98	...	29	...	...	...	...	...	1	...	1	...	...	...	...	...	...	...	1	...	96	196
81	140	...	...	...	...	...	...	...	...	...	...	...	...	...	...	...	...	...	...	...	100	241
82	10	...	1	...	...	...	...	...	...	...	...	...	...	...	...	...	...	...	...	...	7	12
83	60	2	62	...	...	...	...	...	1	...	2	...	...	...	...	...	1	...	3	...	88	210
84	167	2	29	...	...	...	...	...	...	...	4	...	...	...	...	...	...	...	2	...	140	323
85	63	...	25	1	1	...	...	...	8	...	...	...	...	...	3	...	..	...	2	...	69	169
86	100	...	27	...	...	...	...	...	...	...	...	...	...	...	4	...	...	...	1	...	77	169
87	36	...	27	...	10	...	...	...	5	...	...	...	...	...	...	...	...	...	3	...	49	122
88	100	1	85	2	...	...	...	...	4	...	...	...	...	...	2	...	...	...	8	2	176	356
89	46	...	56	...	2	...	...	...	1	...	3	...	...	...	5	...	1	...	21	...	162	286
90	64	...	67	2	...	...	...	...	...	...	...	...	...	...	..	1	...	...	1	1	86	212

Police Station—NUAGAON

URBAN BLOCK/VILLAGEWISE PRIMARY CENSUS ABSTRACT

Tahsil—NAYAGARH

Location Code Number	Name of Village/Town/ Ward/Urban Block	Area of Village in acres and of Town/ Ward in Sq. Kms.	Occupied Residential Houses	No. of House-holds	Total Population (including Institutional and Houseless Population)			Scheduled Castes		Scheduled Tribes		Literate and Educated persons		Total Workers (I—IX)	
					P	M	F	M	F	M	F	M	F	M	F
1	2	3	4	5	6	7	8	9	10	11	12	13	14	15	16
91	Mahipur	964	309	315	1,856	952	904	265	242	...	...	460	162	533	31
92	Dakadhola	137	31	42	258	129	129	5	3	...	...	45	9	76	3
93	Adipada	280	99	102	521	259	262	88	89	1	2	111	21	132	8
94	Chandijhari	397	41	56	312	149	163	22	20	...	...	67	15	87	6
95	Ranigadia	196	5	5	28	14	14	...	...	14	14	7	...	13	...
96	Gateri	332	44	46	315	160	155	35	32	...	...	81	20	94	10
97	Damuni	262	25	26	139	76	63	5	8	6	8	48	9	46	2
98	Haridabandha	566	7	7	35	16	19	...	...	8	12	3	1	11	...
99	Andikiari	528	9	10	45	17	28	...	...	17	28	5	...	13	...
100	Banuasahi	258	23	24	128	65	63	...	...	...	...	33	5	29	...
101	Radhanathpur	210	72	72	423	212	211	16	15	...	...	96	9	144	...

Concld.

L.C. No.	Workers																					
	I		II		III		IV		V				VI		VII		VIII		IX		X	
	Cultivators		Agricultural Labourers		Livestock, Forestry, Fishing, Hunting and Plantations, Orchards and Allied activities		Mining and Quarrying		Manufacturing, Processing, Servicing and Repairs				Construction		Trade and Commerce		Transport, Storage and Communications		Other Services		Non-workers	
									(a) Household Industry		(b) Other than Household Industry											
	M	F	M	F	M	F	M	F	M	F	M	F	M	F	M	F	M	F	M	F	M	F
1	17	18	19	20	21	22	23	24	25	26	27	28	29	30	31	32	33	34	35	36	37	38
91	329	11	128	3	11	...	...	...	16	13	1	...	1	...	10	...	2	...	35	4	419	873
92	70	..	3	...	2	2	...	...	...	...	...	1	...	...	...	...	...	...	1	...	53	126
93	108	...	17	...	2	...	...	...	...	...	...	...	...	...	2	...	...	...	3	8	127	254
94	66	6	19	...	...	...	...	...	...	...	...	...	...	...	...	...	...	...	2	...	62	157
95	8	...	5	...	...	...	...	...	...	...	...	...	...	...	...	...	...	...	...	...	1	14
96	67	10	27	...	...	...	...	...	...	...	...	...	...	...	...	...	...	...	...	...	66	145
97	29	2	11	...	...	...	...	...	...	...	4	...	...	...	...	...	...	...	2	...	30	61
98	4	..	7	...	...	...	...	...	...	...	...	...	...	...	...	...	...	...	...	...	5	19
99	8	..	5	...	...	...	...	...	...	...	...	...	...	...	...	...	...	...	...	...	4	28
100	16	...	22	...	1	...	...	...	...	...	...	...	...	...	...	...	...	...	...	...	26	63
101	108	...	33	...	...	...	...	...	...	...	...	...	1	...	...	...	...	...	2	...	68	211

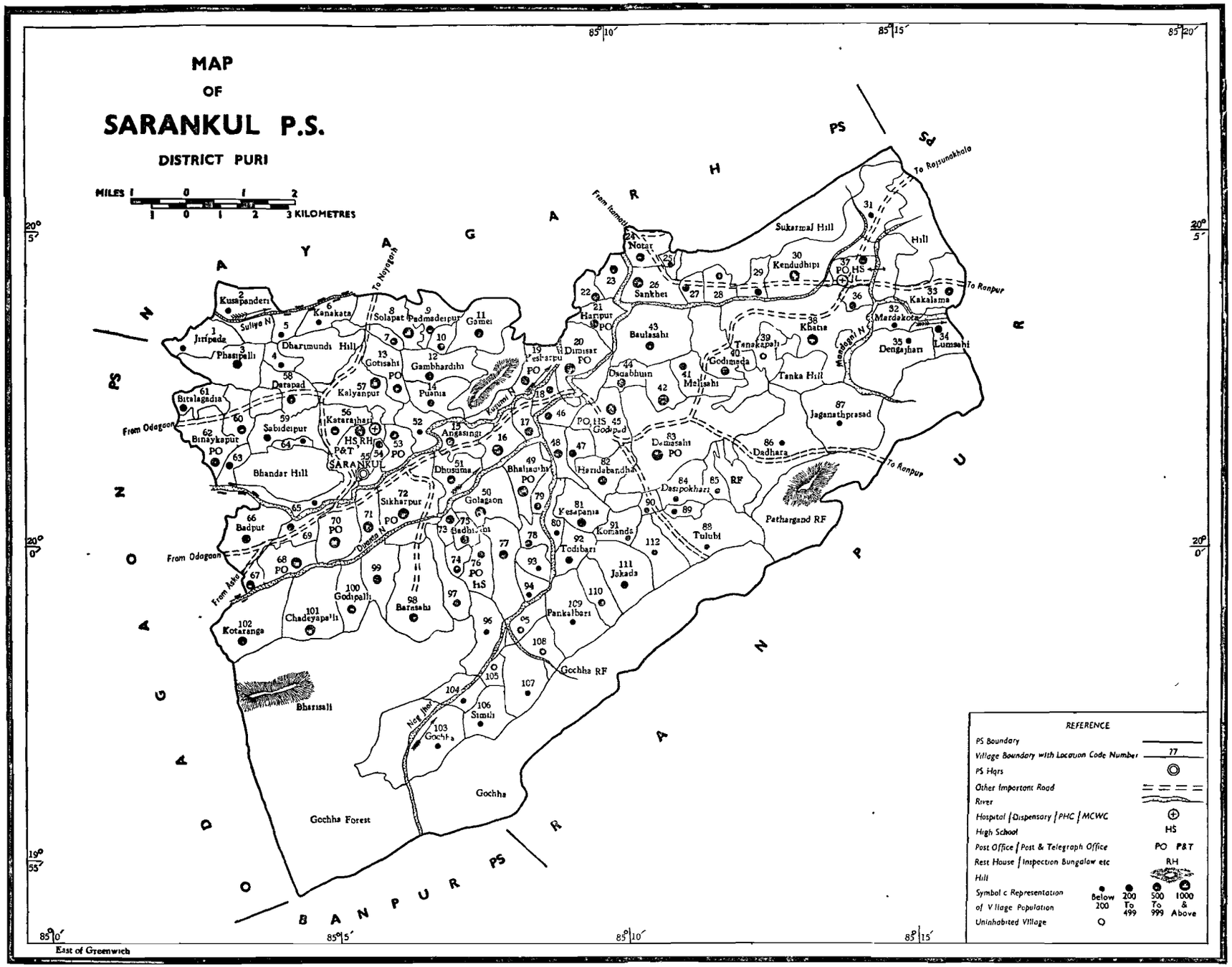
MAP
OF
SARANKUL P.S.
DISTRICT PURI
MILES 1 0 1 2
1 0 1 2 3 KILOMETRES
85°10′
85°15′
85°20′
20° 5′
20° 0′
19° 55′
85°0′
85°5′
East of Greenwich
PS
NAYAGARH
PS
PS
NUAPADA
PS
BANPUR
PS
To Rajsunakhala
From Ramoul
To Nayagarh
To Ranpur
From Odagaon
From Asika
To Ranpur
Kusapanderi
Jiripada
Phasipalli
Sulliya N
Dharmundi Hill
Kanakata
Solapat
Padmadeipur
Gamei
Gotisahi PO
Gambhardihi
Puania
Kalyanpur
Darapad
Bitalagadia
Binayakapur PO
Sabideipur
Katarajhari HS RH P&T
SARANKUL
Bhandar Hill
Badput PO
Sikharpur
Dhusuma
Angasingi
Kesturi N
Pesharpu PO
Dimisar PO
Haripur PO
Notar
Sankhei
Sukarmal Hill
Kendudhipi
PO HS
Hill
Kakalama
Mardakota
Lumsahi
Dengajhari
Manjagni N
Khania
Tanakapali
Godimada
Tanka Hill
Baulasahi
Dadabhuin
Melisahi
Godipud PO HS
Damasahi PO
Haridabandha
Bhalisarbhi PO
Golagaon
Jaganathprasad
Dadhara
Pathargand RF
Dasipokhari RF
Tulubi
Komanda
Kesapania
Todibari
Jukada
Pankalbari
Gochha RF
Gochha
Gochha Forest
Bharisali
Nag Jhor
Simili
Barasahi
Godipalli
Chadeyapalli
Kotaranga
Duarsa N
Badbhitini
PO
HS
RH
P&T
REFERENCE
PS Boundary
Village Boundary with Location Code Number 77
PS Hqrs
Other Important Road
River
Hospital / Dispensary / PHC / MCWC
High School HS
Post Office / Post & Telegraph Office PO P&T
Rest House / Inspection Bungalow etc RH
Hill
Symbol c Representation of V llage Population
Below 200
200 To 499
500 To 999
1000 & Above
Uninhabited Village

ALPHABETICAL LIST OF VILLAGES OF SARANKUL POLICE STATION

Sl. No.	Name of Village		L.C. No.
1	2		3
1	Adacher	...	22
2	Anandapalli	...	29
3	Angasingi	...	15
4	Asrudhipa	...	71
5	Badagorad	...	16
6	Badakutuni	...	77
7	Badhisahi	...	75
8	Badput	...	66
9	Bandhasahi	...	95
10	Baradihisasan	...	64
11	Barasahi	...	98
12	Baulasahi	...	43
13	Baunsiaraghunathpursasan	...	53
14	Belargadi	...	96
15	Bhaliadihi	...	49
16	Bhikaripad	...	54
17	Binayakapur	...	62
18	Bitalagadia	...	61
19	Chadeyapalli	...	101
20	Dadabhuin	...	44
21	Dadhara	...	86
22	Damasahi	...	83
23	Danajhari	...	110
24	Darapad	...	58
25	Darpanarayanpur	...	37
26	Dasipokhari	..	84
27	Dengajhari	..	35
28	Dhusuma	..	51
29	Dimisar	...	20
30	Durudurapali	...	108
31	Gambhardihi	...	12
32	Gamei	...	11
33	Gandhabaran	...	74
34	Gobindchandarpur	...	89
35	Gocha	...	103
36	Godimada	...	40
37	Godipad	...	45
38	Godipalli	...	100
39	Golagaon	...	50
40	Gopinathpur	...	36
41	Gotisahi	...	13
42	Gundurabari	...	31
43	Gundurabari	...	63
44	Gunjabaran	...	52
45	Handidihi	...	105
46	Haridabandha	...	82
47	Hariharpur No. 2	...	70
48	Haripur	...	21
49	Jaganathprasad	...	87
50	Jagirikharapati	...	47
51	Jakada	...	111
52	Jamujholla	...	7
53	Jamusahi	...	80
54	Jiripada	...	1
55	Kajallipalli	...	76

Si. No.	Name of Village		L.C. No.
1	2		3
56	Kakalama	...	33
57	Kalyanpur	...	57
58	Kanakata	...	6
59	Kantabania	...	10
60	Karadraghunathpursasan	...	69
61	Katarajhari	...	56
62	Kendudhipi	...	30
63	Kesapania	...	81
64	Kesharpur	...	19
65	Kestapada	...	27
66	Khairpati	...	28
67	Khajuripodasahi	...	112
68	Khatia	...	38
69	Komanda	..	91
70	Kotaranga	...	102
71	Kunjabanpalli	...	78
72	Kurudanga	...	46
73	Kurumundali	...	97
74	Kusapanderi	...	2
75	Ladukeswarprasad	...	85
76	Lunisahi	...	34
77	Magarbandha	...	60
78	Mahiakhanda	...	48
79	Mainsioathapalli	...	4
80	Makamaru	...	93
81	Malisahi	...	41
82	Mardakota	...	32
83	Masanijholla	...	107
84	Notar	...	24
85	Padiabhanga	...	5
86	Padmadeipur	...	9
87	Panagaonpalli	...	90
88	Panchridamanpur	...	68
89	Panchridapaikbad	...	67
90	Panchumu	...	79
91	Panibhandar	...	73
92	Pankalbari	...	109
93	Pathargarh	...	65
94	Patulisahi	...	18
95	Phasipada	...	23
96	Phasipalli	...	3
97	Puania	...	14
98	Punipada	...	104
99	Rankadeuli	...	42
100	Sabideipur	...	59
101	Sanagorada	...	17
102	Sanakutuni	...	94
103	Sankhei	...	26
104	Sarankul	...	55
105	Sikharpur	...	72
106	Simili	...	106
107	Singarpur	...	99
108	Solapa	...	8
109	Tanakapali	...	39
110	Tangipatna	...	25
111	Todibari	...	92
112	Tulubi	...	88

PRIMARY CENSUS ABSTRACT

OF

SARANKUL POLICE STATION

Police Station—SARANKUL

URBAN BLOCK/VILLAGEWISE PRIMARY CENSUS ABSTRACT

Tahsil—NAYAGARH

Location Code Number	Name of Village/Town/ Ward/Urban Block	Area of Village in acres and of Town/ Ward in Sq. Kms.	Occupied Residential Houses	No. of House-holds	Total Population (including Institutional and Houseless Population)			Scheduled Castes		Scheduled Tribes		Literate and Educated persons		Total Workers (I—IX)	
					P	M	F	M	F	M	F	M	F	M	F
1	2	3	4	5	6	7	8	9	10	11	12	13	14	15	16
11	**Sarankul P.S.**	**292·67**	**10,109**	**12,178**	**69,227**	**34,658**	**34,569**	**3,336**	**3,531**	**549**	**568**	**16,962**	**5,533**	**19,517**	**696**
	VILLAGES														
1	Jiripada	344	3	3	17	8	9	...	...	8	9	1	...	5	...
2	Kusapanderi	604	26	26	157	83	74	8	10	24	19	38	1	49	6
3	Phasipalli	615	82	91	513	251	262	7	7	12	17	91	1	149	7
4	Mainsigothapalli	131	5	6	38	17	21	...	...	...	...	10	4	7	...
5	Padiabhanga	187	9	9	40	21	19	9	4	8	11	9	1	11	4
6	Kanakata	398	5	5	21	10	11	6	9	4	2	5	...	6	5
7	Jamujholla	90	32	40	245	117	128	...	...	...	...	85	11	57	...
8	Solapat	471	156	216	1,257	626	631	32	25	...	...	292	146	337	5
9	Padmadeipur	342	69	82	576	295	281	27	23	...	...	157	72	121	1
10	Kantabania	153	62	75	436	219	217	19	16	...	...	154	64	104	...
11	Gamei	597	102	167	975	513	462	23	21	...	...	157	34	301	...
12	Gambhardihi	543	68	109	674	341	333	7	17	...	...	152	55	194	6
13	Gotisahi	528	102	132	813	377	436	20	22	...	...	217	98	239	1
14	Puania	388	58	84	488	254	234	54	49	...	...	132	54	149	3
15	Angasingi	329	144	160	992	504	488	54	59	...	...	308	97	262	11
16	Badagorad	643	130	191	1,075	549	526	8	9	...	...	281	67	291	4
17	Sanagorada	259	77	112	666	324	342	51	52	...	...	126	30	197	50
18	Patulisahi	224	74	80	458	246	212	4	4	...	...	135	37	157	.
19	Kesharpur	391	86	124	636	313	323	34	40	...	...	192	72	184	16
20	Dimisar	756	398	455	2,292	1,135	1,157	66	83	...	...	473	89	691	79
21	Haripur	359	140	165	987	483	504	22	17	...	...	188	38	306	2
22	Adacher	293	92	125	743	376	367	9	13	...	...	150	65	232	4
23	Phasipada	248	93	120	649	330	319	3	6	...	...	155	36	203	3
24	Notar	385	98	131	769	396	373	29	32	...	...	243	57	219	11
25	Tangipatna	26	11	20	113	57	56	...	...	...	...	19	4	32	1
26	Sankhei	534	161	221	1,188	571	617	75	86	...	...	246	55	326	21
27	Kestapada	153	27	40	248	123	125	19	26	...	...	35	16	67	...
28	Khairpati	244	54	66	404	201	203	9	5	...	...	51	21	108	1
29	Anandapalli	228	53	53	312	142	170	27	23	...	...	19	6	96	...
30	Kendudhipi	1,144	190	208	1,105	540	565	22	30	17	17	270	87	315	16

Contd.

L.C. No.	Workers																					
	I Cultivators		II Agricultural Labourers		III Livestock, Forestry, Fishing, Hunting and Plantations, Orchards and Allied activities		IV Mining and Quarrying		V Manufacturing, Processing, Servicing and Repairs				VI Construction		VII Trade and Commerce		VIII Transport, Storage and Communications		IX Other Services		X Non-workers	
									(a) Household Industry		(b) Other than Household Industry											
	M	F	M	F	M	F	M	F	M	F	M	F	M	F	M	F	M	F	M	F	M	F
1	17	18	19	20	21	22	23	24	25	26	27	28	29	30	31	32	33	34	35	36	37	38
11	**11,163**	**91**	**5,963**	**224**	**243**	**2**	**1**	**...**	**684**	**268**	**102**	**8**	**19**	**...**	**291**	**18**	**32**	**...**	**1,019**	**85**	**15,141**	**33,873**
1	3	...	2	...	..	...	...	...	...	...	...	...	...	...	...	...	...	...	...	...	3	9
2	33	...	16	6	...	...	...	...	...	...	...	...	...	...	...	...	...	...	...	...	34	68
3	134	3	14	4	1	...	...	...	...	...	...	...	...	...	...	...	...	...	...	...	102	255
4	4	...	1	...	...	...	...	...	...	...	...	...	...	...	...	...	...	...	...	...	10	21
5	6	1	5	3	...	...	...	...	...	...	...	...	...	...	...	...	...	...	2	...	10	15
6	3	1	3	4	..	...	...	...	...	...	...	...	...	...	...	...	...	...	...	...	4	6
7	54	...	...	...	...	...	...	...	1	...	...	...	...	...	...	...	...	...	2	...	60	128
8	289	...	24	5	...	...	...	...	18	...	...	...	...	...	1	..	...	...	5	...	289	626
9	92	...	7	...	2	...	...	...	...	...	...	...	...	...	5	1	...	...	15	...	174	280
10	46	...	12	...	2	...	...	...	26	...	...	...	...	...	1	...	...	...	17	...	115	217
11	121	...	174	...	...	...	...	...	1	...	...	..	...	...	2	...	...	...	3	...	212	462
12	99	4	56	1	...	...	...	...	1	...	14	1	3	...	7	...	...	...	14	...	147	327
13	102	...	113	...	1	...	...	...	...	...	2	...	...	...	2	...	2	...	17	1	138	435
14	52	...	54	2	21	...	...	...	10	...	1	...	...	...	2	...	...	...	9	1	105	231
15	185	3	42	...	3	...	...	...	8	7	...	...	1	...	8	1	...	...	15	...	242	477
16	100	...	170	...	6	...	...	...	...	...	1	...	1	...	5	...	1	...	7	4	258	522
17	75	2	103	41	4	...	...	...	...	5	...	...	...	...	...	2	...	...	15	...	127	292
18	109	...	22	...	15	...	...	...	...	...	...	...	...	...	1	...	...	...	10	...	89	212
19	103	...	46	1	5	...	...	...	3	8	2	...	...	...	13	7	...	...	12	...	129	307
20	346	9	126	6	3	...	...	...	156	44	3	...	...	...	12	3	...	...	45	17	444	1,078
21	160	2	145	...	...	...	...	...	...	...	...	...	...	...	...	..	...	...	1	...	177	502
22	171	...	58	...	...	...	...	...	...	...	...	...	...	...	...	...	...	...	3	4	144	363
23	156	3	39	...	1	...	...	...	...	...	...	...	...	...	5	...	...	...	2	...	127	316
24	140	...	47	...	5	...	...	...	3	6	...	...	...	...	3	...	...	...	21	5	177	362
25	12	...	...	...	11	...	...	...	4	1	...	...	...	...	...	...	1	...	4	...	25	55
26	196	...	64	...	2	...	...	...	19	16	1	...	...	...	30	...	1	...	13	5	245	596
27	31	...	33	...	1	...	...	...	...	...	..	...	...	...	...	...	...	...	2	...	56	125
28	74	...	25	...	2	...	...	...	2	...	...	...	...	...	...	...	...	...	5	1	93	202
29	46	...	42	...	8	...	...	...	...	...	...	...	...	...	...	...	...	...	...	...	46	170
30	208	2	76	1	13	...	...	...	7	7	1	...	...	...	4	1	...	...	6	5	225	549

URBAN BLOCK/VILLAGEWISE PRIMARY CENSUS ABSTRACT

Police Station—SARANKUL Tahsil—NAYAGARH

Location Code Number	Name of Village/Town/ Ward/Urban Block	Area of Village in acres and of Town/ Ward in Sq. Kms.	Occupied Residential Houses	No. of House-holds	Total Population (including Institutional and Houseless Population)			Scheduled Castes		Scheduled Tribes		Literate and Educated persons		Total Workers (I—IX)	
					P	M	F	M	F	M	F	M	F	M	F
1	2	3	4	5	6	7	8	9	10	11	12	13	14	15	16
31	Gundurabari	562	18	20	99	50	49	5	3	42	42	10	...	37	...
32	Mardakota	285	31	31	172	91	81	41	34	22	24	45	4	59	...
33	Kakalama	880	79	109	594	288	306	33	41	22	29	122	19	179	13
34	Lunisahi	314	54	68	499	240	259	19	18	...	...	124	37	135	1
35	Dengajhari	915	22	22	125	63	62	21	22	41	39	39	5	44	...
36	Gopinathpur	180	52	61	371	187	184	14	8	...	...	103	35	111	3
37	Darpanarayanpur	311	75	92	505	265	240	43	44	...	...	127	28	158	7
38	Khatia	1,662	370	407	2,259	1,160	1,099	121	138	...	...	563	139	688	14
39	Tanakapali	269				Uninhabited									
40	Godimada	737	105	116	715	359	356	103	107	5	5	163	34	233	9
41	Malisahi	415	72	72	454	228	226	34	47	...	...	96	21	133	14
42	Rankadeuli	325	168	188	1,062	516	546	12	10	...	...	254	30	300	...
43	Baulasahi	964	90	156	999	491	508	22	29	...	...	256	131	284	3
44	Dadabhuin	245	85	95	515	264	251	1	3	...	...	102	32	135	...
45	Godipad	621	470	480	2,580	1,275	1,305	150	157	2	2	676	246	648	29
46	Kurudanga	191	79	89	447	212	235	2	2	...	...	123	54	143	...
47	Jagirikharapati	175	62	78	407	192	215	16	19	...	...	85	56	90	...
48	Mahiakhanda	331	103	123	778	382	396	35	29	...	...	230	80	234	3
49	Bhaliadihi	543	188	297	1,530	756	774	81	81	...	...	243	96	409	39
50	Golagaon	603	162	238	1,227	625	602	148	159	...	...	384	130	337	42
51	Dhusuma	395	102	118	904	471	433	84	88	...	...	201	46	230	26
52	Gunjabaran	292	25	25	129	55	74	5	9	...	...	35	27	30	1
53	Baunsiaraghunathpursasan	257	98	98	518	264	254	67	60	...	...	156	94	129	...
54	Bhikaripad	149	78	78	453	217	236	...	...	...	...	152	112	102	8
55	Sarankul	498	497	531	2,825	1,431	1,394	91	93	...	...	975	450	684	7
56	Katarajhari	423	98	117	730	358	372	48	47	...	...	194	81	197	6
57	Kalyanpur	562	98	166	1,040	513	527	20	16	...	...	327	124	283	1
58	Darapad	457	62	99	595	280	315	50	53	...	...	134	33	145	2
59	Sabideipur	212	57	77	462	242	220	11	12	...	...	110	46	122	2
60	Magarabandha	284	101	149	894	448	446	14	12	...	...	215	63	279	20

L. C. No.	Workers I Cultivators M	F	II Agricultural Labourers M	F	III Livestock, Forestry, Fishing, Hunting and Plantations, Orchards and Allied activities M	F	IV Mining and Quarrying M	F	V Manufacturing, Processing, Servicing and Repairs (a) Household Industry M	F	(b) Other than Household Industry M	F	VI Construction M	F	VII Trade and Commerce M	F	VIII Transport, Storage and Communications M	F	IX Other Services M	F	X Non-workers M	F
1	17	18	19	20	21	22	23	24	25	26	27	28	29	30	31	32	33	34	35	36	37	38
31	24	...	9	...	3	...	...	...	...	...	...	...	...	...	...	...	...	...	1	...	13	49
32	37	...	22	...	...	...	...	...	...	...	...	...	...	...	...	...	...	...	...	...	32	81
33	109	...	42	...	13	...	...	...	8	12	...	...	...	...	1	...	...	...	6	1	109	293
34	105	...	13	1	3	...	...	...	9	...	...	...	...	...	...	...	...	...	5	...	105	258
35	36	...	8	...	...	...	...	...	...	...	...	...	...	...	...	...	...	...	...	...	19	62
36	52	...	31	...	2	...	...	...	4	3	3	...	1	...	8	...	...	...	10	...	76	181
37	72	...	46	...	2	1	...	...	12	5	2	...	3	...	4	...	1	...	16	1	107	233
38	371	...	247	1	13	...	...	...	16	12	...	..	1	...	1	...	1	...	38	1	472	1,085
39										Uninhabited												
40	164	...	58	4	...	...	...	...	11	5	...	...	...	...	1	...	...	...	...	...	126	347
41	80	2	48	...	...	...	...	...	...	11	...	...	...	...	...	...	...	...	5	1	95	212
42	113	...	136	...	3	...	...	...	28	...	1	...	...	...	...	...	...	...	19	...	216	546
43	158	3	110	...	...	...	...	...	...	...	...	...	...	...	1	...	...	...	15	...	207	505
44	54	...	81	...	...	...	...	...	...	...	...	...	...	...	...	...	...	...	...	...	129	251
45	298	...	150	...	15	...	...	...	61	25	10	...	...	...	33	1	4	...	77	3	627	1,276
46	97	...	23	...	17	...	...	...	...	...	...	...	...	...	...	...	...	...	6	...	69	235
47	86	...	..	...	...	...	...	...	...	...	...	...	...	...	...	...	...	...	4	...	102	215
48	168	...	57	...	...	...	...	...	2	...	...	...	...	...	2	...	...	...	5	3	148	393
49	150	...	248	39	...	...	...	...	...	...	1	...	...	...	1	...	...	...	9	...	347	735
50	158	1	131	...	...	...	...	...	40	41	...	...	...	...	4	...	...	...	4	...	288	560
51	183	4	28	...	...	...	...	...	19	22	...	...	...	...	...	...	...	...	...	...	241	407
52	21	...	5	1	...	...	...	...	...	...	...	...	...	...	1	..	.	...	3	...	25	73
53	52	...	42	...	5	...	...	...	1	...	...	...	2	...	2	...	3	...	22	...	135	254
54	64	5	9	2	...	...	...	...	1	...	2	...	...	...	8	...	...	...	18	1	115	228
55	326	2	175	2	4	...	...	...	11	1	25	1	...	...	29	...	3	...	111	1	747	1,387
56	131	1	53	5	...	...	...	...	2	...	2	...	...	...	...	...	1	...	8	...	161	366
57	186	..	59	1	4	...	...	...	...	...	3	...	...	...	6	..	3	...	22	...	230	526
58	123	2	11	...	4	...	...	...	..	...	...	...	...	...	1	...	...	...	6	...	135	313
59	118	2			...	...	...	...	..	...	...	...	...	...	...	...	...	...	4	...	120	218
60	119	3	134	14	5	...	...	...	6	...	6	...	1	...	4	...	...	...	4	3	169	426

URBAN BLOCK/VILLAGEWISE PRIMARY CENSUS ABSTRACT

Police Station—SARANKUL Tahsil—NAYAGARH

Location Code Number	Name of Village/Town/ Ward/Urban Block	Area of Village in acres and of Town/ Ward in Sq. Kms.	Occupied Residential Houses	No. of House-holds	Total Population (including Institutional and Houseless Population)			Scheduled Castes		Scheduled Tribes		Literate and Educated persons		Total Workers (I—IX)	
					P	M	F	M	F	M	F	M	F	M	F
1	2	3	4	5	6	7	8	9	10	11	12	13	14	15	16
61	Bitalagadia	275	47	54	297	135	162	45	48	...	...	45	14	65	1
62	Binayakpur	495	80	96	525	260	265	64	58	...	...	186	108	117	4
63	Gundurabari	182	28	34	215	96	119	...	...	...	...	33	3	61	...
64	Baradihisasan	214	20	20	131	65	66	5	3	...	...	47	35	26	...
65	Pathargarh	149	3	3	24	15	9	5	3	...	...	5	...	6	...
66	Badput	519	103	137	886	450	436	13	12	...	...	254	110	270	6
67	Panchridapaikbad	255	83	114	734	358	376	42	48	...	...	151	10	239	1
68	Panchridamanpur	396	295	351	1,978	1,013	965	105	130	...	...	568	174	553	35
69	Karadraghunathpusaasan	255	77	87	447	219	228	29	31	...	...	71	40	104	...
70	Hariharpur No 2	720	220	282	1,472	763	709	58	75	...	...	374	122	398	12
71	Asrudhipa	343	228	238	1,306	643	663	51	72	...	...	203	33	371	3
72	Sikharpur	1,078	568	600	3,255	1,683	1,572	76	85	...	...	828	211	963	23
73	Panibhandar	161	82	131	822	409	413	2	1	...	...	166	28	247	1
74	Gandhabaran	136	26	29	205	110	95	2	2	...	...	66	20	49	1
75	Badhisahi	179	46	81	533	267	266	15	15	...	...	140	36	110	2
76	Kajallipalli	362	73	82	490	268	222	20	72	3	1	119	50	111	...
77	Badakutuni	596	165	170	939	474	465	84	89	6	4	205	56	283	8
78	Kunjabanpalli	193	37	37	212	98	114	4	8	...	...	67	29	64	...
79	Panchumu	274	82	82	484	238	246	19	30	...	...	155	110	123	...
80	Jamusahi	233	26	26	178	85	93	15	11	...	...	49	13	46	2
81	Kesapania	446	146	146	788	374	414	75	69	...	...	200	95	225	3
82	Haridabandha	434	69	112	674	328	346	47	41	...	...	122	27	184	...
83	Damasahi	2,241	321	342	2,061	1,077	984	83	95	1	...	432	98	660	4
84	Dasipokhari	381	7	7	35	15	20	...	...	13	15	8	1	13	...
85	Ladukeswarprosad	193	32	32	199	99	100	50	47	...	...	42	11	55	...
86	Dadhara	1,084	18	18	88	36	52	2	7	33	45	26	5	31	...
87	Jaganathprasad	1,072	16	16	71	40	31	...	...	35	30	26	4	30	...
88	Tulubi	429	15	16	89	38	51	...	...	41	45	48	8	27	...
89	Gobindchandrapur	146	1	1	7	3	4	3	4	...	...	...	...	3	...
90	Panagaonpalli	114	18	18	97	44	53	44	53	...	...	13	1	28	...

Contd.

L. C. No.	Workers																					
	I Cultivators		II Agricultural Labourers		III Livestock, Forestry, Fishing, Hunting and Plantations, Orchards and Allied activities		IV Mining and Quarrying		V Manufacturing, Processing, Servicing and Repairs				VI Construction		VII Trade and Commerce		VIII Transport, Storage and Communications		IX Other Services		X Non-workers	
									(a) Household Industry		(b) Other than Household Industry											
	M	F	M	F	M	F	M	F	M	F	M	F	M	F	M	F	M	F	M	F	M	F
1	17	18	19	20	21	22	23	24	25	26	27	28	29	30	31	32	33	34	35	36	37	38
61	32	1	32	...	...	...	...	...	...	...	...	...	...	...	...	...	...	...	1	...	70	161
62	41	...	34	1	6	...	...	...	...	...	1	...	1	...	3	1	...	...	31	2	143	261
63	46	..	12	...	...	...	...	...	...	..	...	...	...	...	...	...	2	...	1	...	35	119
64	3	...	11	...	...	...	...	...	...	...	..	...	...	...	...	...	...	...	12	...	39	66
65	3	...	3	...	...	...	...	...	...	...	...	...	...	...	...	...	...	...	...	...	9	9
66	153	...	72	4	5	...	...	...	21	2	..	...	1	...	4	...	..	...	14	...	180	430
67	72	..	155	1	...	...	...	...	4	...	...	...	...	...	3	...	1	...	4	...	119	375
68	290	1	147	7	3	...	1	...	51	8	4	3	1	...	12	...	3	...	41	16	460	930
69	19	...	78	..	...	...	...	...	...	..	...	...	...	...	...	...	...	...	7	...	115	228
70	209	...	76	2	5	...	...	...	51	6	5	...	...	...	16	...	...	...	36	4	365	697
71	190	1	173	2	...	...	...	...	...	...	...	...	...	...	1	...	1	...	6	...	272	660
72	536	9	323	8	7	...	...	...	24	1	4	1	1	...	13	1	...	...	55	3	720	1,549
73	183	1	58	...	1	...	...	...	1	..	...	...	...	...	3	...	...	...	1	...	162	412
74	35	...	12	1	...	...	...	...	...	...	...	...	...	...	...	...	...	...	2	...	61	94
75	90	...	20	2	...	...	...	...	...	...	...	...	...	...	...	...	...	...	...	...	157	264
76	17	...	44	...	3	...	...	...	8	...	...	...	1	...	4	...	2	...	32	...	157	222
77	158	2	113	6	...	...	...	...	1	...	...	...	...	...	...	...	...	...	11	...	191	457
78	63	...	...	...	...	...	...	...	...	...	...	...	...	...	...	...	...	...	1	...	34	114
79	98	...	5	...	...	...	...	...	...	...	...	...	...		...	...	...	...	20	...	115	246
80	44	1	2	...	...	1	...	...	...	...	...	...	...	...	...	...	...	...	...	...	39	91
81	148	...	48	...	1	...	...	...	12	3	1	...	1	...	1	...	...	...	13	...	149	411
82	184	...	...	...	...	...	...	...	...	...	...	...	...	...	...	...	.	...	...	...	144	346
83	486	...	136	...	8	...	...	...	8	1	2	1	...	...	8	...	1	...	11	2	417	980
84	13	...	...	...	...	...	...	...	...	...	...	...	...	...	...	...	...	...	...	...	2	20
85	32	...	22	...	..	...	...	...	...	...	...	...	...	...	...	...	...	...	1	...	44	100
86	29	...	2	...	...	...	...	...	...	...	...	...	...	...	...	...	...	...	...	...	5	52
87	30	...	...	...	...	...	...	...	...	...	...	...	...	...	...	...	...	...	...	..	10	31
88	23	...	3	...	1	...	...	...	...	...	...	...	...	...	...	...	...	...	...	...	11	51
89	3	...	...	...	...	...	...	...	...	...	...	...	...	...	...	...	...	...	...	...	...	4
90	26	...	2	...	...	...	...	...	...	...	...	...	...	...	...	...	...	...	...	...	16	53

Police Station—SARANKUL

URBAN BLOCK/VILLAGEWISE PRIMARY CENSUS ABSTRACT

Tahsil—NAYAGARH

Location Code Number	Name of Village/Town/ Ward/Urban Block	Area of Village in acres and of Town/ Ward in Sq. Kms.	Occupied Residential Houses	No. of House-holds	Total Population (including Institutional and Houseless Population)			Scheduled Castes		Scheduled Tribes		Literate and Educated persons		Total Workers (I—IX)	
					P	M	F	M	F	M	F	M	F	M	F
1	2	3	4	5	6	7	8	9	10	11	12	13	14	15	16
91	Komanda	411	28	28	198	97	101	1	5	...	...	49	18	63	...
92	Todibari	324	47	48	244	113	131	62	67	...	...	30	9	60	1
93	Makamaru	240	9	9	46	20	26	...	...	...	...	10	4	9	...
94	Sanakutuni	201	24	26	148	75	73	9	6	...	...	25	8	39	...
95	Bandasahi	251				Uninhabited									
96	Belargadi	513	4	6	23	9	14	1	4	6	8	3	...	6	1
97	Kurumundali	401	53	77	425	217	208	23	23	...	...	100	12	113	...
98	Barasahi	1,046	110	157	850	402	448	58	69	...	...	196	75	233	15
99	Singarpur	453	91	114	642	326	316	64	67	2	2	92	17	170	...
100	Godipalli	442	100	154	901	472	429	60	53	...	...	272	44	304	...
101	Chadeyapalli	900	272	322	1,739	881	858	61	49	...	...	394	122	490	56
102	Kotaranga	899	122	145	862	419	443	10	12	...	...	269	128	225	10
103	Gocha	1,433	44	47	195	98	97	...	...	85	86	47	5	66	...
104	Punipada	341	6	6	26	10	16	...	...	10	16	1	...	8	...
105	Handidihi	127				Uninhabited									
106	Simili	462	22	22	110	58	52	...	...	56	51	...	...	34	...
107	Masanijholla	559	9	9	36	18	18	...	...	18	18	3	...	12	...
108	Durudurapali	361				Uninhabited									
109	Pankalbari	851	14	14	81	47	34	9	7	28	18	28	6	28	...
110	Danajhari	341	44	44	245	114	131	42	45	...	...	57	24	70	...
111	Jakada	664	59	59	377	198	179	38	41	...	...	85	37	124	..
112	Khajuripodasahi	513	13	13	62	36	26	5	5	14	13	16	1	28	...

Concld.

L. C. No.	Workers																					
	I Cultivators		II Agricultural Labourers		III Livestock, Forestry, Fishing, Hunting and Plantations, Orchards and Allied activities		IV Mining and Quarrying		V Manufacturing, Processing, Servicing and Repairs				VI Construction		VII Trade and Commerce		VIII Transport, Storage and Communications		IX Other Services		X Non-workers	
									(a) Household Industry		(b) Other than Household Industry											
	M	F	M	F	M	F	M	F	M	F	M	F	M	F	M	F	M	F	M	F	M	F
1	17	18	19	20	21	22	23	24	25	26	27	28	29	30	31	32	33	34	35	36	37	38
91	47	...	15	...	...	...	...	...	...	...	...	...	...	...	...	...	...	...	1	...	34	101
92	21	...	18	1	...	...	...	...	...	...	...	...	...	...	4	...	1	...	16	...	53	130
93	9	...	...	...	...	...	...	...	...	...	.	...	...	..	...	...	...	...	...	...	11	26
94	18	...	21	...	...	...	...	...	...	...	...	...	...	...	...	...	...	...	...	...	36	73
95	Uninhabited																					
96	3	...	2	...	...	...	...	...	...	...	1	1	...	...	...	...	...	...	...	...	3	13
97	96	...	8	...	...	..	...	...	...	...	...	...	...	...	6	...	...	...	3	...	104	268
98	132	8	67	...	2	...	...	...	9	7	4	...	...	...	2	...	...	...	17	...	169	433
99	60	...	109	...	...	...	...	...	...	...	...	...	...	...	...	...	...	...	1	...	156	316
100	150	...	148	...	...	...	...	...	...	...	...	...	...	...	1	..	...	...	5	...	168	429
101	190	12	294	35	...	...	...	...	3	9	...	...	...	...	1	...	..	...	2	...	391	802
102	119	...	103	10	...	...	...	...	...	...	...	...	...	...	1	...	...	...	2	...	194	433
103	48	...	6	...	2	...	...	...	...	...	...	...	...	...	1	...	...	..	9	...	32	97
104	8	...	...	...	...	...	...	...	...	...	...	...	...	...	...	...	...	...	...	...	2	16
105	Uninhabited																					
106	24	...	10	...	...	...	...	...	...	...	...	...	...	...	...	...	...	...	...	...	24	52
107	12	...	...	...	...	...	...	...	...	...	...	...	...	...	...	...	...	...	...	...	6	18
108	Uninhabited																					
109	24	...	4	...	...	...	...	...	...	...	...	...	..	...	...	...	...	...	...	...	19	34
110	48	...	22	...	...	...	...	...	...	...	...	...	...	...	...	...	...	...	...	...	44	131
111	84	...	39	...	...	...	...	...	1	...	...	...	...	...	...	...	...	...	...	...	74	179
112	9	...	19	...	...	...	...	...	...	...	...	...	...	...	...	...	...	...	...	...	8	26

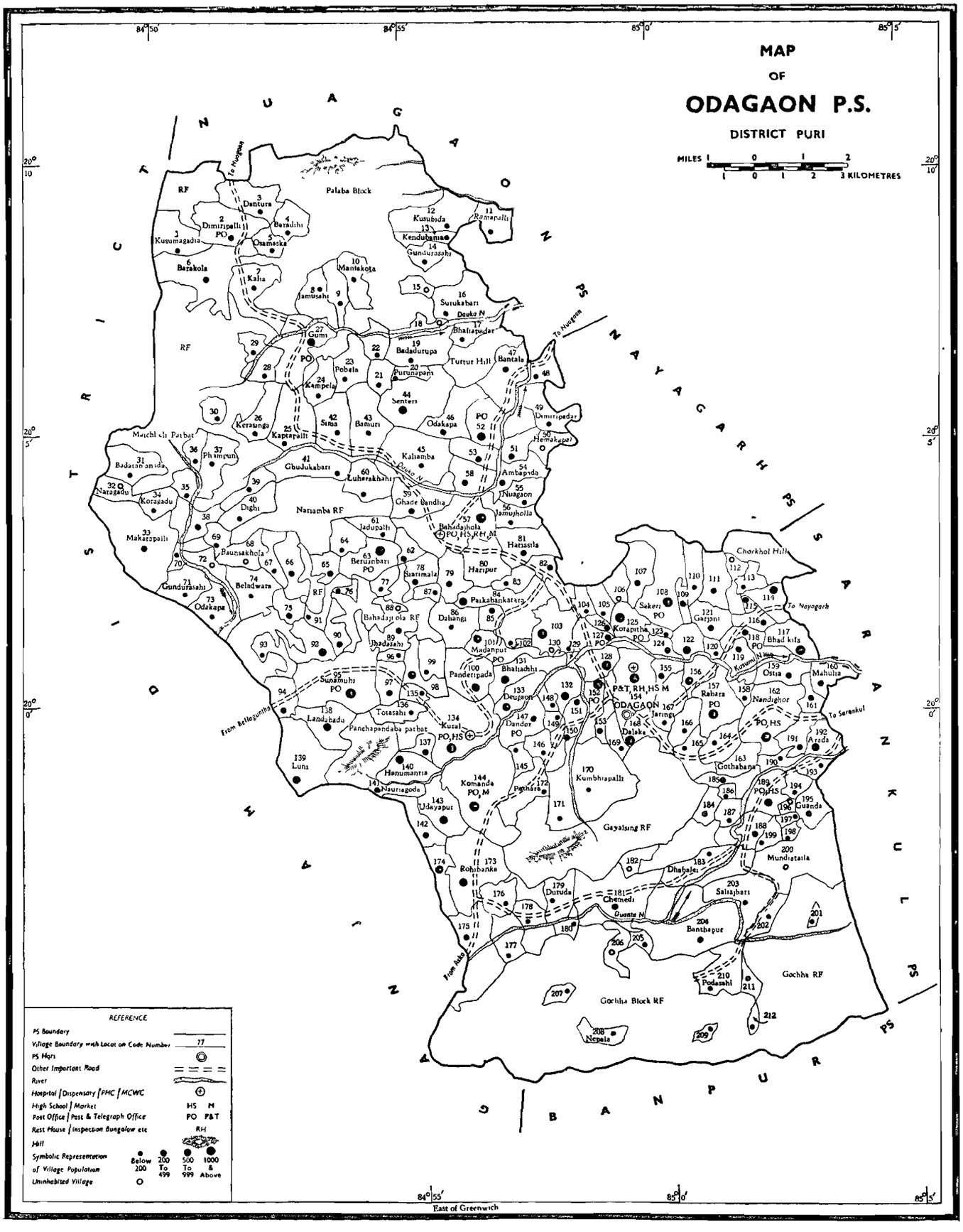
MAP
OF
ODAGAON P.S.
DISTRICT PURI
MILES 1 0 1 2
1 0 1 2 3 KILOMETRES
84°50'
84°55'
85°0'
85°5'
20°10'
20°5'
20°0'
To Nuagaon
To Nayagarh
To Sarankul
From Bellaguntha
From Adaspur
Palaba Block
RF
Dantura
Dimiripalli PO
Baradihi
Osamaska
Kusumagadia
Barakola
Kalia
Mantakota
Jamusahi
Kusubida
Ramapalli
Kendubania
Gundurasahi
Surukabari
Douko N
Bhatapadar
Gumi PO
Badadurupa
Turtur Hill
Bantala
Purunapani
Pobala
Kampela
Senteri
Dimiripadar
Hemakapal
Odakapa PO
Kerasunga
Kapatapalli
Sima
Bamuri
Matchlich Parbat
Phampun
Badatandida
Naragadu
Koragadu
Ghudukabari
Kalamba
Luhurakhani
Ambapada
Nuagaon
Jamujholla
Ghade Bandha
Digni
Nanamba RF
Makarapalli
Jadupalli
Bahadajhola PO,HS,RH,M
Hatisila
Baunsakhola
Beruanbari PO
Haripur
Sarimala
Beladwara
Gundurasahi
Odakapa
Bahadajhola RF
Dabangi
Paikabankatara
Madanpur PO
Panderipada
Bhalachhi
Deupaon
Sunamuhi PO
Totasahi
Landabadu
Panchapandaba parbat
Kusal PO,HS
Dander PO
Luna
Hanumantia
Naurisgoda
Komanda PO,M
Udayapur
Pathara
Kumbhiapalli
Rohibanka
Gayalsing RF
Duruda
Chemedi
Dhafajei
Salajhari
Banthapur
Gochha RF
Gochha Block RF
Podasahi
Nepala
Chorkhol Hill
Sakeri PO
Korapitha PO
Garjani
Bhad kila PO
Ostia
Mahulia
Rabara PO
Nandighor
PO,HS
Arada
Gothabana
Guanda
Mundiatatia
P&T,RH,HS M
ODAGAON
Jaringi
Dalaka
REFERENCE
PS Boundary
Village Boundary with Local or Code Number
PS Hqrs
Other Important Road
River
Hospital / Dispensary / PHC / MCWC
High School / Market HS M
Post Office / Post & Telegraph Office PO P&T
Rest House / Inspection Bungalow etc RH
Hill
Symbolic Representation of Village Population
Below 200
200 To 499
500 To 999
1000 & Above
Uninhabited Village
East of Greenwich

ALPHABETICAL LIST OF VILLAGES OF ODAGAON POLICE STATION

Sl. No.	Name of Village	L.C. No.
1	2	3
1	Akharia ...	194
2	Akhupadar ...	166
3	Ambapada ...	54
4	Ambarapur ...	156
5	Arada ...	192
6	Badadurupa ...	19
7	Badatamanada ...	31
8	Badhulipur ...	65
9	Bahadajhola ...	57
10	Bahadapitha ...	153
11	Balabhadrapur ...	158
12	Balabhadrapur ...	105
13	Baliachatara ...	109
14	Balisinsa ...	92
15	Bamuri ...	43
16	Bandasahi ...	185
17	Bandhabhuin ...	62
18	Bantala ...	47
19	Banthapur ...	204
20	Baradihi ...	4
21	Barakola ...	6
22	Barapali ...	196
23	Barapurikia ...	129
24	Barataila ...	15
25	Barpali ...	112
26	Baunsagadia ...	118
27	Baunsakhola ...	68
28	Bebartapali ...	88
29	Beladwara ...	74
30	Beruabari ...	63
31	Betanati ...	38
32	Bhadikila ...	117
33	Bhagabatiprasad ...	174
34	Bhaliadihi ...	131
35	Bhaliapadar ...	17
36	Bhandaribari ...	30
37	Bhatasahi ...	79
38	Bhogasara ...	201
39	Bilamanapur ...	155
40	Brahmanadihi ...	116
41	Burudei ...	22
42	Chakundamada ...	69
43	Chakundapalli ...	64
44	Champapanderi ...	190
45	Chemedi ...	181
46	Dahangi ...	86
47	Dalaka ...	168
48	Dalakapalli ...	198
49	Dandor ...	147
50	Dantura ...	3
51	Deugaon ...	133
52	Dhabalei ...	183
53	Dhajholla ...	97
54	Dhanurjayapur ...	177
55	Dholamaska ...	83
56	Dighi ...	40
57	Dimiripadar ...	49
58	Dimiripalli ..	2
59	Dolagobindapur ...	102
60	Duruda ...	179
61	Gajendrapalli ...	113
62	Garjani ...	121
63	Gaudaputa ...	189
64	Ghadeibandha ...	59
65	Ghasadepur ...	164
66	Ghudukabari ...	41
67	Girdiamba ...	202
68	Giridipalli ...	98
69	Godarakana ...	130
70	Gothabana ...	163
71	Gotirida ...	193
72	Guanda ...	195
73	Gumi ...	27
74	Gunamati ...	36
75	Gundurasahi ...	71
76	Gundurasahi ...	14
77	Gunthasahi ...	122
78	Halandapalli ...	178
79	Hanumntia ...	140
80	Haripur ...	80
81	Hatiasila ...	81
82	Hemakapali ...	50
83	Jadupalli ...	61
84	Jadupur ...	187
85	Jamujholla ...	56
86	Jamupatna ...	82
87	Jamusahi ...	8
88	Jamusahi ...	151
89	Jaringi ...	167
90	Jayamangalprasad ...	176
91	Jayapur ...	87
92	Jayaram ...	206
93	Jhadasahi ...	89
94	Jodasahi ...	51
95	Kadalibandha ...	165
96	Kaibalyapur ...	127
97	Kaithapalli ...	58
98	Kaithapalli ...	197
99	Kalia ...	7
100	Kaliamba ...	45
101	Kampela ...	24
102	Kanabanka ...	21
103	Kanamareisahi ...	107
104	Kandhanuapalli ...	205
105	Kaptapalli ...	25
106	Kathapalli ...	85
107	Kendubania ...	70
108	Kendubania ...	13
109	Kendupalli ...	161
110	Kepti ...	91
111	Kerasinga ...	26
112	Kesanda ...	9
113	Khangarapalli ...	90
114	Kimbhiri ...	39
115	Komanda ...	144
116	Koragadu ...	34
117	Korapitha ...	125
118	Kumbhiapalli ...	170
119	Kuradhighasa ...	199
120	Kural ...	134

ALPHABETICAL LIST OF VILLAGES OF ODAGAON POLICE STATION

Sl. No.	Name of Village		L.C. No.
1	2		3
121	Kurumabankatara	...	103
122	Kusadhipi	...	111
123	Kusubida	...	12
124	Kusumagadia	...	1
125	Kutuni	...	123
126	Landabadu	...	138
127	Lingarajaprasada	...	145
128	Lingiribari	...	48
129	Luharakhani	...	60
130	Luni	...	139
131	Madanagadia	...	115
132	Madanmohanpura	...	104
133	Madanpur	...	101
134	Madhuamaru	...	184
135	Madhubana	...	77
136	Maheswarpur	..	142
137	Mahulia	...	160
138	Makarapalli	...	33
139	Maliajholla	...	94
140	Maniakota	...	10
141	Mantukhaman	..	67
142	Masabari	..	128
143	Mathakhajuria	..	169
144	Mundiataila	...	200
145	Muriamba	...	28
146	Nabaratnapur	...	146
147	Nahakata	...	180
148	Nalabhag	...	182
149	Nandighor	...	162
150	Nandigiri	...	209
151	Naragadu	...	32
152	Narasinghaprasad	...	175
153	Nathiapalli	...	137
154	Nauriagoda	...	141
155	Nepala	...	208
156	Nihalaprasad	...	212
157	Notarapalli	...	171
158	Nuagaon	...	55
159	Nuasahi	...	29
160	Odagaon	...	154
161	Odakapa	...	73
162	Odakapa	...	46
163	Osamaska	...	5
164	Ostia	...	159
165	Ostiamala	...	211
166	Paikabankatara	...	84
167	Paikapantikhari	...	148
168	Paligunthasahi	...	120
169	Panakhajuria	...	99
170	Panderipada	...	100
171	Panibandha	...	110
172	Pantikharisasan	...	132
173	Pathara	...	172
174	Patharapalli	...	96
175	Petapali	...	191
176	Phampuni	...	37
177	Pobala	...	23
178	Podasahi	...	66
179	Podasahi	...	210
180	Purunapani	...	20
181	Rabara	...	157
182	Rabigadia	...	126
183	Ragadimada	...	119
184	Raipalli	...	72
185	Ramapalli	...	11
186	Ranganipatana	...	152
187	Rohibanka	...	173
188	Sakeri	...	108
189	Saliajhari	...	203
190	Sanadurupa	...	18
191	Sanatamanada	...	35
192	Saradhapur	...	114
193	Saramareisahi	...	124
194	Satapatia	...	76
195	Senteri	...	44
196	Siarimala	...	78
197	Sidhapalli	...	93
198	Sima	...	42
199	Similitaila	...	106
200	Singarapalli	...	52
201	Sudranuapalli	...	186
202	Sunamuhi	...	95
203	Sundhijholla	...	53
204	Surukabari	...	16
205	Talagodipalli	...	150
206	Tantibhusapalli	...	135
207	Tikarapalli	...	188
208	Todigadia	...	75
209	Totasahi	...	136
210	Tulubi	...	207
211	Udayapur	...	143
212	Upargodipalli	...	149

PRIMARY CENSUS ABSTRACT

OF

ODAGAON POLICE STATION

Police Station—ODAGAON

URBAN BLOCK/VILLAGEWISE PRIMARY CENSUS ABSTRACT

Tahsil— NAYAGARH

Location Code Number	Name of Village/Town/ Ward/Urban Block	Area of Village in acres and of Town/ Ward in Sq. Kms.	Occupied Residential Houses	No. of House-holds	Total Population (including Institutional and Houseless Population)			Scheduled Castes		Scheduled Tribes		Literate and Educated persons		Total Workers (I—IX)	
					P	M	F	M	F	M	F	M	F	M	F
1	2	3	4	5	6	7	8	9	10	11	12	13	14	15	16
5	**Odagaon P. S.**	**486·92**	**11,866**	**12,916**	**70,260**	**35,333**	**34,927**	**5,837**	**5,906**	**2,618**	**2,612**	**17,140**	**5,675**	**19,981**	**2,233**
	VILLAGES														
1	Kusumagadia	743	21	21	121	63	58	...	...	63	58	4	...	43	...
2	Dimiripalli	705	51	55	372	251	121	49	36	169	65	176	8	84	...
3	Dantura	514	28	31	147	68	79	...	...	60	69	22	3	41	...
4	Baradihi	327	13	13	71	30	41	...	..	30	41	5	1	22	...
5	Osamaska	240	15	16	81	42	39	...	...	41	39	2	...	25	...
6	Barakola	1,147	69	75	436	220	216	78	73	134	140	50	3	122	4
7	Kalia	677	34	34	163	92	71	3	1	89	70	36	11	54	1
8	Jamusahi	455	27	27	119	51	68	...	...	48	64	12	7	34	2
9	Kesanda	286	10	10	37	19	18	...	...	19	18	10	1	14	...
10	Maniakota	395	25	25	118	63	55	...	...	63	55	16	6	33	...
11	Ramapalli	365	3	3	21	12	9	...	...	12	9	7	...	6	1
12	Kusubida	751	12	17	90	38	52	...	...	38	52	18	2	26	3
13	Kendubania	215	12	14	75	39	36	...	...	39	36	24	...	21	1
14	Gundurasahi	235	13	22	100	50	50	...	...	50	50	23	2	29	2
15	Barataila	164				Uninhabited									
16	Surukabari	722	21	25	143	77	66	69	58	8	8	35	1	45	...
17	Bhaliapadar	310	7	7	82	36	46	7	13	13	17	20	15	23	6
18	Sanadurupa	124				Uninhabited									
19	Badadurupa	682	14	20	98	51	47	...	...	51	47	29	5	35	...
20	Purunapani	174	4	4	28	18	10	...	...	18	10	4	...	7	...
21	Kanabankra	264	12	12	63	29	34	...	...	29	34	18	3	21	...
22	Burudei	297	4	4	12	6	6	...	...	6	6	2	...	4	...
23	Pobala	389	10	10	66	29	37	4	4	24	33	16	2	18	...
24	Kampela	374	8	8	56	27	29	...	...	27	29	14	2	14	...
25	Kaptapalli	695	31	31	144	74	70	...	...	73	70	38	8	48	...
26	Kerasinga	433	13	13	76	36	40	...	...	36	40	9	3	24	...
27	Gumi	870	96	96	538	283	255	47	42	...	...	138	46	159	1
28	Murimba	322	13	13	92	42	50	...	...	42	50	17	3	22	...
29	Nuasahi	181	5	5	40	21	19	...	...	21	19	11	3	11	...
30	Bhandaribari	179	9	9	40	24	16	...	...	24	16	6	...	14	...

Contd.

L. C. No.	Workers																					
	I		II		III		IV		V				VI		VII		VIII		IX		X	
	Cultivators		Agricultural Labourers		Livestock, Forestry, Fishing, Hunting and Plantations, Orchards and Allied activities		Mining and Quarrying		Manufacturing, Processing, Servicing and Repairs				Construction		Trade and Commerce		Transport, Storage and Communications		Other Services		Non-workers	
									(a) Household Industry		(b) Other than Household Industry											
	M	F	M	F	M	F	M	F	M	F	M	F	M	F	M	F	M	F	M	F	M	F
1	17	18	19	20	21	22	23	24	25	26	27	28	29	30	31	32	33	34	35	36	37	38
5	**10,712**	**283**	**7,162**	**1,629**	**233**	**3**	...	...	**482**	**162**	**89**	**26**	**44**	...	**333**	**15**	**101**	**1**	**825**	**114**	**15,352**	**32,694**
1	34	...	7	...	2	...	...	...	...	...	...	...	...	...	...	...	...	...	...	...	20	58
2	42	...	17	...	1	...	...	...	...	...	..	...	...	...	7	...	...	...	17	...	167	121
3	27	...	8	...	3	...	...	...	...	...	1	...	...	...	...	...	2	...	...	...	27	79
4	18	...	3	...	..	...	...	...	...	...	...	...	...	...	...	...	...	...	1	...	8	41
5	18	...	3	...	3	...	...	...	...	...	...	...	...	...	...	...	...	...	1	...	17	39
6	106	4	12	...	4	...	...	...	...	...	...	...	...	...	...	...	...	...	...	...	98	212
7	41	1	11	...	1	...	...	...	...	...	...	...	...	...	...	...	...	...	1	...	38	70
8	30	2	2	...	2	...	...	...	...	...	...	...	...	...	...	...	...	...		...	17	66
9	14	...	...	...	...	...	...	...	...	...	...	...	...	...	...	...	...	...	...	...	5	18
10	30	...	...	...	3	...	...	...	...	...	...	...	...	...	...	...	...	...	...	...	30	55
11	3	...	3	1	...	...	...	...	...	...	...	...	...	...	...	...	...	...	...	...	6	8
12	16	...	9	3	...	...	...	...	1	...	...	...	...	...	...	...	...	...	...	...	12	49
13	13	...	18	1	...	...	...	...	...	...	...	...	...	...	...	...	...	...	...	...	18	35
14	19	...	10	2	...	...	...	...	...	...	...	...	...	...	...	...	...	...	...	...	21	48
15	Uninhabited																					
16	24	...	21	...	...	...	...	...	...	...	...	...	...	...	...	...	...	...	...	...	32	66
17	10	...	13	6	...	...	...	...	...	...	...	...	...	...	...	...	...	...	...	...	13	40
18	Uninhabited																					
19	18	...	16	...	1	...	...	...	...	...	...	...	...	...	...	...	...	...	...	...	16	47
20	5	...	2	...	...	...	...	...	...	...	...	...	...	...	...	...	...	...	...	...	11	10
21	31	...	10	...	...	...	...	...	...	...	...	...	...	...	...	...	...	...	...	...	8	34
22	4	...	...	...	...	...	...	...	...	...	...	...	...	...	...	...	...	...	...	...	2	6
23	8	...	10	...	...	...	...	...	...	...	...	...	...	...	...	...	...	...	...	...	11	37
24	7	...	7	...	...	...	...	...	...	...	..	...	...	...	...	...	...	...	...	...	13	29
25	24	...	23	...	1	...	...	...	...	...	...	...	...	...	...	...	...	...	...	...	26	70
26	13	...	11	...	...	...	...	...	...	...	...	...	...	...	...	...	...	...	...	...	12	40
27	138	...	12	...	2	...	...	...	7	...	...	...	...	...	...	...	...	...	...	1	124	254
28	21	...	1	...	...	...	...	...	...	...	...	...	...	...	...	...	...	...	...	...	20	50
29	10	...	1	...	...	...	...	..	...	...	...	...	...	...	...	...	...	...	...	...	10	19
30	7	...	7	...	...	...	...	...	...	...	...	...	...	...	...	...	...	...	...	...	10	16

URBAN BLOCK/VILLAGEWISE PRIMARY CENSUS ABSTRACT

Police Station—ODAGAON

Tahsil—NAYAGARH

Location Code Number	Name of Village/Town/ Ward/Urban Block	Area of Village in acres and of Town/ Ward in Sq. Kms.	Occupied Residential Houses	No. of House-holds	Total Population (including Institutional and Houseless Population)			Scheduled Castes		Scheduled Tribes		Literate and Educated persons		Total Workers (I—IX)	
					P	M	F	M	F	M	F	M	F	M	F
1	2	3	4	5	6	7	8	9	10	11	12	13	14	15	16
31	Badatamanada	577	17	17	100	54	46	...	...	54	46	26	3	33	1
32	Naragadu	226				Uninhabited									
33	Makarapalli	1,610	51	51	230	121	109	8	7	110	100	56	1	85	...
34	Koragadu	281	17	17	81	44	37	...	...	44	37	16	...	24	2
35	Sanatamanada	200	10	10	40	17	23	...	...	17	23	10	1	12	...
36	Gunamati	219	12	12	71	32	39	...	...	32	39	16	1	20	...
37	Phampuni	515	19	19	93	41	52	...	...	41	52	21	1	28	1
38	Betanati	420	51	51	282	136	146	82	87	...	...	31	7	83	60
39	Kimbiri	254	4	4	22	11	11	...	...	11	11	...	...	7	4
40	Dighi	425	15	15	62	29	33	...	...	29	33	12	...	21	16
41	Ghudukabari	764	19	19	123	58	65	...	...	58	65	20	8	38	...
42	Sima	554	19	19	99	44	55	...	...	44	55	29	3	31	...
43	Bamuri	758	14	14	64	32	32	...	...	32	32	19	1	22	...
44	Senteri	913	115	125	628	311	317	92	85	1	1	169	70	185	26
45	Kaliamba	1,073	22	22	98	54	44	24	18	30	26	4	...	33	...
46	Odakapa	508	36	36	231	115	116	3	5	...	...	20	1	77	1
47	Bantala	737	54	58	311	163	148	23	21	...	...	83	44	95	4
48	Lingiribari	345	17	20	105	53	52	..	...	52	52	30	5	34	4
49	Dimiripadar	561	28	28	160	85	75	11	18	22	26	16	..	54	6
50	Hemakapali	254				Uninhabited									
51	Jodasahi	259	56	60	319	170	149	70	73	...	...	82	18	82	...
52	Singarapalli	681	124	125	641	345	296	184	166	...	...	175	38	206	8
53	Sundhijholla	293	60	62	353	177	176	6	7	...	...	73	14	104	1
54	Ambapada	359	64	67	413	209	204	114	113	...	...	127	59	122	...
55	Nuagaon	335	21	21	111	55	56	...	...	...	...	34	5	38	...
56	Jamujhollia	311	16	16	109	56	53	6	8	...	...	26	9	32	6
57	Bahadajhula	1,147	500	539	3,137	1,584	1,553	248	271	...	...	933	419	841	60
58	Kaithapalli	453	48	54	322	154	168	5	4	...	...	86	10	101	...
59	Ghadeibandha	600	85	85	455	238	217	110	91	...	...	110	15	165	1
60	Luharakhani	482	13	13	51	25	26	...	...	25	26	4	...	15	1

Contd.

L.C. No.	Workers I Cultivators		II Agricultural Labourers		III Livestock, Forestry, Fishing, Hunting and Plantations, Orchards and Allied activities		IV Mining and Quarrying		V Manufacturing, Processing, Servicing and Repairs (a) Household Industry		V (b) Other than Household Industry		VI Construction		VII Trade and Commerce		VIII Transport, Storage and Communications		IX Other Services		X Non-workers	
	M	F	M	F	M	F	M	F	M	F	M	F	M	F	M	F	M	F	M	F	M	F
1	17	18	19	20	21	22	23	24	25	26	27	28	29	30	31	32	33	34	35	36	37	38
31	16	1	17	...	...	...	...	...	...	...	...	...	...	...	...	...	...	..	...	...	21	45
32											Uninhabited											
33	47	...	36	...	...	...	...	...	...	...	...	...	...	...	2	...	...	...	.	...	36	109
34	16	...	7	2	...	...	...	...	...	...	...	...	...	...	...	...	...	...	1	...	20	35
35	7	...	5	...	...	...	...	...	...	...	...	...	...	...	...	...	...	...	...	...	5	23
36	10	...	9	...	...	...	...	...	...	...	...	...	...	...	...	...	...	...	1	...	12	39
37	18	...	9	1	...	...	...	...	...	...	...	...	...	...	...	...	...	...	1	...	13	51
38	19	...	60	60	...	...	...	...	...	...	...	...	...	...	1	...	...	...	3	...	53	86
39	2	...	5	4	...	...	...	...	...	...	...	...	...	...	...	...	...	...	...	...	4	7
40	13	...	7	16	...	...	...	...	...	...	...	...	...	...	...	...	...	...	1	...	8	17
41	17	..	21	...	...	...	...	...	...	...	...	...	...	...	...	...	...	...	...	...	20	65
42	18	...	13	...	...	...	...	...	...	...	...	...	...	...	...	...	...	...	...	...	13	55
43	13	...	9	...	...	...	...	...	...	...	...	...	...	...	...	...	...	...	...	...	10	32
44	118	4	59	22	..	...	...	...	..	...	...	...	...	...	...	...	...	...	8	...	126	291
45	5	...	28	...	...	...	...	...	...	...	...	...	...	...	...	...	...	...	...	...	21	44
46	31	...	45	1	...	..	...	...	...	...	...	...	...	...	1	...	...	...	...	...	38	115
47	78	2	11	...	...	...	...	...	2	2	...	...	...	...	3	...	...	.	1	...	68	144
48	29	...	1	4	2	...	...		...	...	...	...	...	...	...	...	...	...	2	...	19	48
49	26	1	28	5	...	...	...	...	...	...	...	...	...	...	...	...	...	...	...	...	31	69
50											Uninhabited											
51	32	...	49	...	...	...	...	...	...	...	...	...	...	...	...	...	...	...	1	...	88	149
52	102	8	100	...	...	...	...	...	...	...	...	...	...	...	...	...	1	...	3	...	139	288
53	49	1	50	...	...	...	...	...	2	...	...	...	...	...	1	...	...	..	2	...	73	175
54	48	...	69	...	1	...	...	...	...	...	2	...	...	...	...	...	...	...	2	...	87	204
55	12	...	23	...	3	...	...	...	...	...	...	...	...	...	...	..	...	...	. .	...	17	56
56	12	...	19	6	...	...	...	...	1	...	...	...	...	...	...	...	...	...	...	...	24	47
57	478	16	249	27	1	...	...	...	24	8	11	...	...	...	8	...	...	...	70	9	743	1,433
58	70	...	31	...	...	...	...	...	...	...	...	...	...	...	...	...	...	...	...	...	53	168
59	148	1	17	...	...	...	...	...	...	...	...	...	...	...	...	...	...	...	...	...	73	216
60	3	...	12	1	...	...	...	...	...	...	...	...	...	...	...	...	...	...	...	...	10	25

URBAN BLOCK/VILLAGEWISE PRIMARY CENSUS ABSTRACT

Police Station— ODAGAON

Tahsil—NAYAGARH

Location Code Number	Name of Village/Town/ Ward/Urban Block	Area of Village in acres and of Town/ Ward in Sq. Kms.	Occupied Residential Houses	No. of House-holds	Total Population (including Institutional and Houseless Population)			Scheduled Castes		Scheduled Tribes		Literate and Educated persons		Total Workers (I—IX)	
					P	M	F	M	F	M	F	M	F	M	F
1	2	3	4	5	6	7	8	9	10	11	12	13	14	15	16
61	Jadupalli	253	13	13	59	33	26	...	...	16	15	3	...	18	...
62	Bandhabhuin	193	76	76	409	229	180	51	40	2	1	112	22	97	...
63	Beruabari	523	230	240	1,265	649	616	145	124	...	...	341	125	372	57
64	Chakundapalli	294	9	9	37	20	17	...	...	20	17	6	...	15	10
65	Badhulipur	317	43	43	211	108	103	1	...	...	...	55	16	66	5
66	Podasahi	411	49	49	262	147	115	...	...	5	6	64	14	84	7
67	Mantukhaman	300	13	13	76	39	37	...	...	39	37	13	1	23	19
68	Baunsakhola	353			Uninhabited										
69	Chakundamada	189	6	6	27	11	16	...	...	11	16	3	...	7	1
70	Kendubania	199	6	6	31	14	17	6	9	8	8	2	1	10	...
71	Gundurasahi	472	14	15	72	39	33	3	5	35	28	13	1	27	...
72	Raipalli	231			Uninhabited										
73	Odakapa	544	13	13	72	32	40	...	...	32	40	1	...	18	11
74	Beladwara	615	18	18	83	39	44	...	...	39	44	8	...	28	2
75	Todigadia	213	40	40	222	107	115	9	9	...	...	11	2	60	1
76	Satapatia	71	15	15	87	39	48	...	...	...	...	18	1	31	2
77	Madhubana	139	4	4	15	7	8	...	...	7	8	...	...	3	...
78	Siarimala	342	53	58	302	143	159	53	60	3	3	62	13	89	19
79	Bhatasahi	427	51	56	296	150	146	42	47	...	...	37	7	93	10
80	Haripur	463	100	113	553	269	284	106	118	...	...	105	31	163	45
81	Hatiasila	547	47	48	298	152	146	41	49	...	...	71	27	79	16
82	Jamupatna	338	60	62	309	168	140	44	30	...	...	42	8	92	3
83	Dholamaska	224	12	12	57	23	34	6	8	17	26	2	2	13	1
84	Paikabankatara	964	117	123	674	337	337	76	83	...	...	164	45	226	3
85	Kathapalli	453	41	45	239	112	127	12	10	...	...	55	26	64	...
86	Dahangi	535	31	31	193	111	82	15	10	...	...	54	5	47	...
87	Jayapur	124	12	19	87	39	48	...	...	...	...	19	2	25	...
88	Bebartapalli	113			Uninhabited										
89	Jhadasahi	344	78	92	457	231	226	76	64	...	...	89	26	134	36
90	Khangarapalli	270	54	54	344	182	162	16	15	...	...	63	7	101	...

Contd.

L. C. No.	Workers																					
	I		II		III		IV		V				VI		VII		VIII		IX		X	
	Cultivators		Agricultural Labourers		Livestock, Forestry, Fishing, Hunting and Plantations, Orchards and Allied activities		Mining and Quarrying		Manufacturing, Processing, Servicing and Repairs				Construction		Trade and Commerce		Transport, Storage and Communications		Other Services		Non-workers	
									(a) Household Industry		(b) Other than Household Industry											
	M	F	M	F	M	F	M	F	M	F	M	F	M	F	M	F	M	F	M	F	M	F
1	17	18	19	20	21	22	23	24	25	26	27	28	29	30	31	32	33	34	35	36	37	38
61	15	...	2	...	...	...	...	...	...	...	...	...	...	...	...	...	...	...	1	...	15	26
62	54	..	35	...	...	...	...	...	2	...	2	...	...	...	2	...	...	...	2	...	132	180
63	218	5	130	41	...	...	...	...	1	...	1	...	...	...	6	...	...	...	16	11	277	559
64	2	...	11	...	2	...	...	...	...	10	...	...	...	...	...	...	...	...	...	...	5	7
65	44	2	9	2	8	...	...	...	...	1	...	...	...	...	1	...	...	...	4	...	42	98
66	61	2	2	...	9	...	...	...	1	5	...	...	...	...	2	...	...	...	9	...	63	108
67	9	...	8	3	6	...	...	...	...	16	...	...	...	...	...	...	...	...	...	...	16	18
68										Uninhabited												
69	6	...	1	1	...	...	...	...	...	...	...	...	...	...	...	...	...	...	...	...	4	15
70	3	..	7	...	...	...	...	...	...	...	...	...	...	...	...	...	...	...	...	...	4	17
71	12	...	14	...	1	...	...	...	...	...	...	...	...	...	...	...	...	...	...	...	12	33
72										Uninhabited												
73	15	1	3	10	...	...	...	...	...	...	..	.	...	...	...	...	...	...	...	...	14	29
74	20	...	7	2	...	...	...	...	...	..	...	...	...	...	..	...	..	...	1	...	11	42
75	25	1	35	...	...	...	..	..	...	...	...	...	...	...	...	...	...	...	...	...	47	114
76	19	...	2	...	9	1	...	...	...	...	...	...	...	...	...	...	...	...	1	1	8	46
77	3	...	...	...	...	...	...	...	...	...	...	...	...	...	...	...	...	...	...	...	4	8
78	55	...	31	19	...	...	...	...	...	...	...	...	...	...	1	...	...	...	2	...	54	140
79	61	...	30	9	...	...	...	...	...	...	...	..	...	...	1	...	...	...	1	1	57	136
80	74	4	84	40	...	...	...	...	...	...	1	...	...	...	1	...	...	...	3	1	106	239
81	49	2	27	14	...	...	...	...	...	...	...	...	..	...	...	...	...	...	3	...	73	130
82	33	...	57	1	...	...	...	...	2	2	...	...	...	...	...	...	..	...	...	...	76	137
83	6	...	7	1	...	...	...	...	...	...	...	...	...	...	...	...	.	...	.	...	10	33
84	86	...	102	...	...	...	...	...	9	...	1	...	6	...	4	...	...	...	18	5	111	334
85	47	...	14	...	1	...	...	...	...	...	...	...	...	...	...	...	...	...	2	...	48	127
86	36	...	10	...	1	...	...	...	...	...	...	...	...	...	...	...	...	...	...	...	64	82
87	23	...	2	...	...	...	...	...	...	...	...	...	...	...	...	...	...	...	...	...	14	48
88										Uninhabited												
89	74	3	53	32	...	...	...	...	...	...	...	...	...	...	4	...	...	...	3	1	97	190
90	85	...	15	...	...	...	...	...	1	...	...	...	...	...	...	...	...	...	...	...	81	162

URBAN BLOCK/VILLAGEWISE PRIMARY CENSUS ABSTRACT

Police Station—ODAGAON Tahsil—NAYAGARH

Location Code Number	Name of Village/Town/ Ward/Urban Block	Area of Village in acres and of Town/ Ward in Sq. Kms.	Occupied Residential Houses	No. of House-holds	Total Population (including Institutional and Houseless Population)			Scheduled Castes		Scheduled Tribes		Literate and Educated persons		Total Workers (I—IX)	
					P	M	F	M	F	M	F	M	F	M	F
1	2	3	4	5	6	7	8	9	10	11	12	13	14	15	16
91	Kepti	263	24	24	112	52	60	35	41	...	...	1	...	31	1
92	Balisinsa	423	114	116	637	299	338	21	26	2	2	172	56	178	8
93	Sidhapalli	238	7	8	46	19	27	...	...	...	...	3	..	12	1
94	Maliajholla	309	49	49	222	103	119	103	119	...	...	52	12	59	5
95	Sunamuhi	1,478	296	320	1,682	857	825	85	98	...	...	521	165	480	21
96	Patharapalli	117	12	19	82	39	43	...	...	...	...	24	9	25	10
97	Dhajholla	303	49	56	318	172	146	4	3	...	...	59	8	99	3
98	Giridipalli	369	118	118	583	300	283	29	26	8	6	101	40	195	23
99	Panakhajuria	319	38	38	199	94	105	81	95	...	...	21	2	70	17
100	Panderipada	602	120	152	879	461	418	75	80	...	...	240	72	282	7
101	Madanpur	390	115	121	633	328	305	45	53	...	...	154	58	193	4
102	Dolagobindapur	45	6	6	58	33	25	...	...	...	...	18	6	19	...
103	Kurumabankatara	609	259	260	1,643	815	828	61	63	...	...	388	107	482	13
104	Madanmohanpura	165	16	16	92	50	42	22	11	...	...	14	3	22	...
105	Balabhadrapur	206	20	20	132	69	63	10	16	...	...	21	6	47	4
106	Similitaila	204				Uninhabited									
107	Kanamaraisahi	451	46	46	263	133	130	13	11	...	...	39	3	71	1
108	Sakeri	1,092	289	316	1,571	801	770	121	120	...	...	290	71	490	68
109	Baliachatara	106	39	44	245	125	120	17	15	...	...	68	24	72	1
110	Panibandha	321	32	32	142	68	74	68	74	...	...	35	2	48	9
111	Kusadhipi	440	58	60	355	190	165	33	25	...	...	88	26	115	11
112	Barpali	257				Uninhabited									
113	Gajendrapalli	204	12	14	68	33	35	4	8	29	27	19	6	22	...
114	Saradhapur	376	124	124	689	349	340	74	71	...	...	225	59	183	1
115	Madanagadia	71	34	34	212	120	92	...	...	...	...	56	6	72	...
116	Brahmanadihi	191	72	72	414	207	207	34	31	26	38	110	27	110	8
117	Bhadikila	439	158	192	1,077	524	553	50	52	...	...	279	122	299	32
118	Baunsagadia	406	65	83	454	217	237	34	32	...	...	135	100	116	3
119	Ragadimada	230	76	89	466	243	223	20	19	...	...	103	17	151	55
120	Paligunthasahi	114	11	12	68	33	35	14	13	...	...	15	5	20	4

Contd.

L.C. No.	Workers																					
	I Cultivators		II Agricultural Labourers		III Livestock, Forestry, Fishing, Hunting and Plantations, Orchards and Allied activities		IV Mining and Quarrying		V Manufacturing, Processing, Servicing and Repairs				VI Construction		VII Trade and Commerce		VIII Transport, Storage and Communications		IX Other Services		X Non-workers	
									(a) Household Industry		(b) Other than Household Industry											
	M	F	M	F	M	F	M	F	M	F	M	F	M	F	M	F	M	F	M	F	M	F
1	17	18	19	20	21	22	23	24	25	26	27	28	29	30	31	32	33	34	35	36	37	38
91	...	1	31	...	...	...	...	...	...	...	...	...	...	...	...	...	...	...	...	...	21	59
92	100	1	69	2	1	...	...	...	...	...	...	...	...	...	7	1	...	...	1	4	121	330
93	7	...	5	1	...	...	...	...	...	...	...	...	...	...	...	...	...	...	...	...	7	26
94	25	4	33	1	...	...	..	...	...	...	...	...	...	...	...	...	...	...	1	...	44	114
95	220	9	199	11	..	...	..	...	33	...	2	...	...	...	11	1	2	...	13	...	377	804
96	22	...	3	10	...	...	...	...	...	...	...	...	...	...	...	...	...	...	...	...	14	33
97	79	...	17	3	...	...	...	...	...	...	...	...	...	...	2	...	...	...	1	...	73	143
98	148	8	45	15	...	...	...	...	...	...	...	...	...	...	...	...	...	...	2	...	105	260
99	37	2	33	15	...	...	...	...	...	...	...	...	...	...	...	...	...	...	...	...	24	88
100	173	2	104	1	...	...	...	...	...	...	...	...	...	...	1	1	...	...	4	3	179	411
101	97	...	80	3	...	...	...	...	7	1	...	...	...	...	1	...	1	..	7	...	135	301
102	10	...	9	...	...	...	...	...	...	...	...	...	...	...	...	...	...	...	...	...	14	25
103	287	...	160	12	1	...	...	...	20	1	...	...	...	...	6	...	1	...	7	...	333	815
104	6	...	16	...	...	...	...	...	...	...	...	...	...	...	...	...	...	...	...	...	28	42
105	9	...	37	...	...	...	...	...	...	...	...	...	...	...	...	...	...	...	1	4	22	59
106	Uninhabited																					
107	29	...	42	...	...	...	...	...	...	1	...	7	1	1	...	...	...	...	...	...	62	129
108	316	10	148	55	1	...	...	...	1	...	...	...	...	...	2	1	...	...	14	1	311	702
109	43	1	28	...	...	...	...	...	...	...	...	...	...	...	...	...	...	...	1	...	53	119
110	21	...	27	9	...	...	...	...	...	...	...	...	...	...	...	...	...	...	...	...	20	65
111	64	2	50	9	...	...	...	...	...	...	...	...	...	...	...	...	...	...	1	...	75	154
112	Uninhabited																					
113	20	...	...	...	...	...	...	...	...	...	...	...	...	...	...	...	...	...	2	...	11	35
114	113	...	53	...	...	...	...	...	5	...	3	...	1	...	8	...	...	...	...	1	166	339
115	42	...	26	...	...	...	...	...	...	...	..	...	...	...	...	...	...	...	4	...	48	92
116	82	6	23	2	...	...	...	...	...	...	...	...	...	...	1	...	...	...	4	...	97	199
117	168	4	122	25	...	...	...	...	3	2	...	...	...	...	...	...	...	...	6	1	225	521
118	75	...	23	1	...	...	...	...	3	...	...	...	...	...	1	...	...	...	14	2	101	234
119	73	...	33	33	21	...	...	..	12	21	...	...	7	...	5	1	...	...	...	...	92	168
120	12	...	8	4	...	...	...	...	...	...	...	...	...	...	...	...	...	...	...	...	13	31

Police Station—ODAGAON

URBAN BLOCK/VILLAGEWISE PRIMARY CENSUS ABSTRACT

Tahsil—NAYAGARH

Location Code Number	Name of Village/Town/ Ward/Urban Block	Area of Village in acres and of Town/ Ward in Sq. Kms.	Occupied Residential Houses	No. of House-holds	Total Population (including Institutional and Houseless Population)			Scheduled Castes		Scheduled Tribes		Literate and Educated persons		Total Workers (I—IX)	
					P	M	F	M	F	M	F	M	F	M	F
1	2	3	4	5	6	7	8	9	10	11	12	13	14	15	16
121	Garjani	383	60	68	399	172	227	10	12	...	...	114	86	90	...
122	Gunthasahi	306	64	98	596	306	290	9	6	...	...	206	60	172	5
123	Kutuni	73	13	13	64	34	30	...	...	...	...	24	8	13	1
124	Sarmareisahi	186	40	58	309	163	146	34	25	...	...	84	10	96	1
125	Korapitha	385	175	199	1,030	504	526	159	178	...	...	228	83	268	21
126	Rabigadia	96	41	44	289	141	148	7	5	...	...	55	5	84	...
127	Kaibalyapur	307	68	68	364	179	185	63	67	...	...	83	45	96	4
128	Masabari	333	164	189	1,146	586	560	29	29	...	...	287	68	318	31
129	Barpurikia	72	7	7	34	17	17	...	...	...	...	7	1	11	...
130	Godarakana	19				Uninhabited									
131	Bhaliadihi	510	81	97	501	261	240	47	41	...	...	119	37	159	...
132	Pantikharisasan	360	105	113	604	302	302	20	14	...	...	176	88	144	12
133	Deugaon	356	90	115	524	243	281	60	61	...	...	148	51	144	28
134	Kural	1,410	613	670	3,562	1,750	1,812	163	179	7	7	957	503	884	135
135	Tantibhusapali	130	9	9	61	31	30	...	...	...	...	27	8	19	...
136	Totasahi	277	20	20	104	48	56	...	...	...	...	29	7	39	...
137	Nathiapalli	149	64	64	329	154	175	20	14	...	...	70	7	103	38
138	Landabadu	494	83	87	530	263	267	3	3	...	...	121	26	156	5
139	Luni	873	110	110	565	277	288	79	96	...	...	120	41	176	10
140	Hanumantia	499	92	108	682	355	327	13	11	...	...	165	40	196	5
141	Nauriagoda	214	52	52	288	132	156	83	99	...	...	67	18	91	43
142	Maheswarpur	316	84	84	411	200	211	30	29	...	...	73	32	122	65
143	Udayapur	522	129	137	686	351	335	123	121	...	...	130	25	209	69
144	Komanda	1,487	331	358	1,889	936	953	200	209	6	4	514	162	576	189
145	Lingarajaprasada	182	22	22	145	77	68	1	5	...	...	36	4	47	2
146	Nabaratnapur	339	24	25	149	72	77	34	36	...	...	20	9	46	1
147	Dandor	448	88	93	498	249	249	41	49	...	...	156	60	157	...
148	Paikapantikhari	82	25	26	162	89	73	14	17	...	...	43	10	55	1
149	Uparagodipalli	89	16	19	92	44	48	3	2	...	...	19	6	25	1
150	Talagodapalli	78	78	81	367	187	180	62	70	...	...	61	9	106	3

Contd.

L. C. No.	Workers																					
	I		II		III		IV		V				VI		VII		VIII		IX		X	
	Cultivators		Agricultural Labourers		Livestock, Forestry, Fishing, Hunting and Plantations, Orchards and Allied activities		Mining and Quarrying		Manufacturing, Processing, Servicing and Repairs				Construction		Trade and Commerce		Transport, Storage and Communications		Other Services		Non-workers	
									(a) Household Industry		(b) Other than Household Industry											
	M	F	M	F	M	F	M	F	M	F	M	F	M	F	M	F	M	F	M	F	M	F
1	17	18	19	20	21	22	23	24	25	26	27	28	29	30	31	32	33	34	35	36	37	38
121	72	...	14	...	...	...	...	...	2	...	...	...	...	...	2	...	...	...	...	...	82	227
122	133	5	36	...	...	...	...	...	...	..	...	...	...	...	...	...	...	...	3	...	134	285
123	10	1	2	...	...	...	...	...	...	...	...	...	...	...	...	...	...	...	1	...	21	29
124	35	...	55	1	1	...	...	...	4	...	...	...	...	...	1	...	...	...	...	...	67	145
125	89	7	135	2	7	...	...	...	18	5	...	...	2	...	...	...	3	...	14	7	236	505
126	45	...	39	...	...	...	...	...	...	...	...	...	...	...	...	...	...	...	...	...	57	148
127	26	...	51	...	...	...	...	...	2	3	...	...	...	...	1	1	...	...	16	...	83	181
128	144	12	97	19	5	...	...	...	34	...	1	...	14	...	11	...	...	...	12	...	268	529
129	4	...	5	...	...	...	...	...	2	...	...	...	...	...	...	. .	...	...	...	...	6	17
130											Uninhabited											
131	90	...	57	...	...	...	...	...	3	...	...	...	...	...	1	...	...	...	8	...	102	240
132	66	6	41	1	7	...	...	...	4	...	...	...	...	...	7	1	1	...	18	4	158	290
133	66	6	62	11	2	...	...	...	5	...	...	...	...	...	4	...	...	...	5	11	99	253
134	299	7	380	102	27	1	...	...	55	11	3	...	...	...	28	2	...	...	92	12	866	1,677
135	18	...	...	...	...	...	...	...	...	...	...	...	...	...	...	...	...	...	1	...	12	30
136	31	...	8	...	..	...	...	...	...	...	...	...	...	...	...	...	...	...	...	...	9	56
137	47	3	55	35	...	...	...	...	...	...	...	...	...	...	1	...	...	...	...	...	51	137
138	97	1	52	4	...	...	...	...	...	...	...	...	...	...	2	...	...	...	5	...	107	252
139	50	4	122	5	...	...	...	...	1	...	...	...	...	...	...	...	...	...	3	1	101	278
140	98	2	95	3	...	...	...	...	...	...	...	...	...	...	1	...	...	...	2	...	159	322
141	34	1	56	42	...	...	...	...	...	...	...	...	...	...	1	...	...	...	...	...	41	113
142	66	7	56	58	...	...	...	...	...	...	...	...	...	...	...	...	...	...	...	...	78	146
143	145	...	54	68	...	...	...	...	2	1	...	...	...	...	4	...	...	...	4	...	142	266
144	267	31	252	149	3	...	...	...	10	...	...	...	2	...	18	1	4	...	20	8	360	764
145	44	...	2	...	...	...	...	...	...	...	...	...	...	...	...	...	...	...	1	2	30	66
146	7	...	37	1	...	...	...	...	...	...	1	...	...	...	...	...	...	...	1	...	26	76
147	106	...	45	...	1	...	...	...	...	...	1	...	...	...	2	...	1	...	1	...	92	249
148	43	...	5	...	6	1	...	...	...	...	...	...	...	...	...	...	...	...	1	...	34	72
149	14	1	4	...	5	...	...	...	...	...	...	...	...	...	2	...	...	...	...	...	19	47
150	92	3	14	...	...	...	...	...	...	...	...	...	...	...	...	...	...	...	...	...	81	177

URBAN BLOCK / VILLAGEWISE PRIMARY CENSUS ABSTRACT

Police Station—ODAGAON Tahsil—NAYAGARH

Location Code Number	Name of Village/Town/ Ward/Urban Block	Area of Village in acres and of Town/ Ward in Sq. Kms.	Occupied Residential Houses	No. of House-holds	Total Population (including Institutional and Houseless Population)			Scheduled Castes		Scheduled Tribes		Literate and Educated persons		Total Workers (I—IX)	
					P	M	F	M	F	M	F	M	F	M	F
1	2	3	4	5	6	7	8	9	10	11	12	13	14	15	16
151	Jamusahi	233	75	87	488	245	243	44	35	..	...	138	54	140	10
152	Ranganipatna	276	261	263	1,466	728	738	74	68	...	...	410	166	374	37
153	Bahadapitha	217	50	64	381	203	178	68	63	...	...	61	3	104	
154	Odagaon	762	564	627	3,072	1,544	1,528	100	123	...	...	924	447	792	60
155	Bilamanapur	154	37	69	410	200	210	7	5	...	...	117	17	111	...
156	Ambarapur	297	78	100	632	310	322	22	27	...	...	207	51	192	42
157	Rabara	837	190	233	1,313	651	662	32	24	...	...	336	151	351	22
158	Balabhadrapur	82	8	8	42	22	20	..	...	...	...	20	7	14	
159	Ostia	234	41	44	274	147	127	.	.	..	.	69	9	76	13
160	Mahulia	319	43	54	263	123	140	29	36	...	...	92	15	72	11
161	Kendupali	191	47	47	323	153	170	7	4	...	...	78	24	86	2
162	Nandighor	1,146	420	448	2,720	1,384	1,336	157	139	...	. .	822	290	660	102
163	Gothabana	294	34	40	230	115	115	. .	...	...	...	78	66	56	2
164	Ghasdeipur	392	28	33	187	89	98	10	8	...	...	42	25	51	8
165	Kadalibandha	347	28	33	186	86	100	3	4	...	...	21	9	50	4
166	Akhupadar	313	16	18	129	69	60	..	...		...	26	8	39	..
167	Jaringi	411	6	9	53	25	28	25	28	...	...	4	1	16	7
168	Dalaka	324	170	201	1,002	528	474	10	12	1	...	302	153	254	76
169	Mathakhajuria	203	22	29	149	70	79	19	30	...	...	8	2	33	..
170	Kumbhiapalli	1,168	9	11	34	17	17	3	5	14	12	1	...	11	1
171	Notarapalli	430	24	24	122	60	62	...	...	60	62	...	...	37	...
172	Pathara	492	10	10	78	38	40	...	...	...	...	7	2	17	1
173	Rohibanka	1,032	158	172	833	416	417	73	60	...	...	166	40	247	82
174	Bhagabatiprasad	344	91	109	572	304	268	25	21	...	...	66	7	149	...
175	Narasinghaprasad	832	55	62	329	156	173	20	21	...	...	59	17	93	27
176	Jayamangalprasad	321	24	25	111	58	53	...	...	30	30	26	5	38	15
177	Dhanurjayapur	388	26	26	151	75	76	9	2	...	...	35	7	39	7
178	Halandapalli	441	23	25	126	59	67	29	27	24	35	17	1	28	19
179	Duruda	391	12	12	63	33	30	..	...	33	30	10	1	19	7
180	Nahakata	166	2	2	12	6	6	1	...	...	...	2	2	5	1

Contd.

L.C. No.	Workers																					
	I		II		III		IV		V				VI		VII		VIII		IX		X	
	Cultivators		Agricultural Labourers		Livestock, Forestry, Fishing, Hunting and Plantations, Orchards and Allied activities		Mining and Quarrying		Manufacturing, Processing, Servicing and Repairs				Construction		Trade and Commerce		Transport, Storage and Communications		Other Services		Non-workers	
									(a) Household Industry		(b) Other than Household Industry											
	M	F	M	F	M	F	M	F	M	F	M	F	M	F	M	F	M	F	M	F	M	F
1	17	18	19	20	21	22	23	24	25	26	27	28	29	30	31	32	33	34	35	36	37	38
151	68	4	48	1	8	...	...	...	...	...	...	...	...	...	9	...	1	...	6	5	105	233
152	174	6	110	26	..	...	...	...	41	3	5	...	...	...	21	...	3	...	20	2	354	701
153	44	...	47	...	3	...	...	...	...	...	1	...	1	...	..	...	1	...	7	...	99	178
154	293	8	208	11	3	...	...	...	67	33	10	...	1	...	47	1	22	...	141	7	752	1,468
155	76	...	28	...	3	...	...	...	...	...	...	...	...	...	...	...	...	...	4	...	89	210
156	124	3	42	37	11	...	...	...	7	1	1	...	...	...	5	1	...	...	2	...	118	280
157	189	6	123	15	...	...	...	...	5	...	...	...	...	...	6	1	6	...	22	...	300	640
158	7	...	7	...	...	...	...	...	...	...	...	...	...	...	...	...	...	...	...	...	8	20
159	51	2	20	10	3	...	...	...	1	1	...	...	...	...	...	...	...	...	1	...	71	114
160	59	7	13	4	...	...	...	...	...	...	...	...	...	...	...	...	...	...	...	...	51	129
161	61	...	22	2	...	...	...	...	..	...	...	...	...	...	...	...	...	...	3	...	67	168
162	317	...	222	77	1	...	...	...	17	...	32	25	1	...	17	...	4	...	49	...	724	1,234
163	35	...	15	1	...	...	...	...	..	...	...	...	...	...	...	...	1	...	5	1	59	113
164	27	3	9	5	1	...	...	...	7	...	...	...	...	...	...	...	...	...	7	...	38	90
165	46	...	3	3	...	...	...	...	1	1	...	...	...	...	...	...	...	...	...	...	36	96
166	37	...	2	...	...	...	...	...	...	...	...	...	...	...	...	...	...	...	...	...	30	60
167	7	...	3	7	4	...	...	...	2	...	...	...	...	...	..	...	..	...	...	...	9	21
168	38	4	83	63	3	...	...	...	17	4	3	...	6	...	25	...	47	1	32	4	274	398
169	29	...	4	...	...	...	...	...	...	...	...	...	...	...	...	...	...	...	...	...	37	79
170	7	1	4	...	...	...	...	...	...	...	...	...	...	...	...	...	...	...	...	...	6	16
171	36	...	1	...	...	...	...	...	...	...	...	...	...	...	...	...	...	...	...	...	23	62
172	17	1	...	...	..	...	...	...	...	...	...	...	...	...	...	...	...	...	...	...	21	39
173	68	6	139	56	3	...	...	...	22	19	...	...	...	...	8	...	...	..	7	1	169	335
174	83	...	40	...	15	...	...	...	...	...	...	...	1	...	1	...	...	...	9	...	155	268
175	56	...	31	26	2	...	...	...	...	...	...	...	...	...	3	1	...	...	1	...	63	146
176	28	...	9	14	...	...	...	...	...	...	...	...	...	...	1	1	...	...	...	...	20	38
177	29	...	9	7	...	...	...	...	...	...	...	...	...	...	...	...	...	...	1	...	36	69
178	12	...	15	19	...	...	...	...	...	...	...	...	...	...	1	...	...	...	...	...	31	48
179	18	...	1	7	...	...	...	...	...	...	...	...	...	...	...	...	...	...	...	...	14	23
180	4	...	1	1	...	...	...	...	...	...	...	...	...	...	...	...	...	...	...	...	1	5

URBAN BLOCK/VILLAGEWISE PRIMARY CENSUS ABSTRACT

Police Station—ODAGAON

Tahsil—NAYAGARH

Location Code Number	Name of Village/Town/ Ward/Urban Block	Area of Village in acres and of Town/ Ward in Sq. Kms.	Occupied Residential Houses	No. of House-holds	Total Population (including Institutional and Houseless Population)			Scheduled Castes		Scheduled Tribes		Literate and Educated persons		Total Workers (I—IX)	
					P	M	F	M	F	M	F	M	F	M	F
1	2	3	4	5	6	7	8	9	10	11	12	13	14	15	16
181	Chemedi	1,233	73	79	450	217	233	61	65	...	..	66	26	132	18
182	Nalabhag	187				Uninhabited									
183	Dhabaleı	857	31	31	169	89	80	56	61	..	..	52	7	51	2
184	Madhuamaru	198				Uninhabited									
185	Bandasahi	305	46	51	295	147	148	28	31	..	...	70	13	93	10
186	Sudramapalli	87	13	14	75	36	39	4	5	.	...	12	1	19	5
187	Jadupur	205	6	6	58	31	27	4	4		.	19	2	13	3
188	Tikrapalli	397	59	59	309	151	158	139	143	10	14	43	6	89	55
189	Gaudaputa	431	162	164	957	491	466	55	58			288	72	277	20
190	Champapanderi	232	40	43	194	86	108	64	83		.	41	16	41	19
191	Petapalli	326	67	67	378	198	180	25	13	..	.	64	15	130	8
192	Arada	403	127	169	881	445	436	147	144	.	..	156	53	258	3
193	Gotirida	99	26	32	150	82	68	21	22	...	..	43	7	40	6
194	Akharia	190	19	19	112	57	55	.				44	26	22	.
195	Guanda	357	70	70	413	204	209	103	105	...	..	77	25	113	26
196	Barapali	48				Uninhabited									
197	Kaithapalli	63	9	9	40	19	21	19	21	.	...	1		11	2
198	Dalakapalli	79	11	11	62	25	37	25	37	...	...	4	1	15	6
199	Kuradhighasa	165	22	22	119	56	63	..	.	..	...	12	7	37	..
200	Mundiatalla	2				Uninhabited									
201	Bhogasara	68	9	9	56	31	25	4	1	27	24	13	.	19	.
202	Giridiamba	234	2	2	4	2	2	.	...	2	2	1	...	2	
203	Saliaiharı	733	27	27	143	73	70	6	1	44	40	22	1	39	1
204	Banthapur	1,767	92	94	496	232	264	4	8	.	..	111	38	137	11
205	Kandhanuapalli	149	19	19	97	45	52		..	45	52	9	.	22	5
206	Jayaram	214				Uninhabited									
207	Tulubi	150	4	5	33	18	15	..		18	15	5	.	10	7
208	Nepala	252	17	17	75	37	38			37	38		.	21	11
209	Nandigiri	106	20	20	99	50	49	..	.	50	49	12	...	26	1
210	Podasahi	525	20	20	108	46	62	.	..	23	30	8	3	25	5
211	Ostiamala	163	8	8	44	19	25	...	.	19	25	14	4	17	2
212	Nihalaprasad	84	16	17	94	41	53	...		40	52	16	1	24	.

L. C. No.	Workers I Cultivators		II Agricultural Labourers		III Livestock, Forestry, Fishing, Hunting and Plantations, Orchards and Allied activities		IV Mining and Quarrying		V Manufacturing, Processing, Servicing and Repairs (a) Household Industry		V (b) Other than Household Industry		VI Construction		VII Trade and Commerce		VIII Transport, Storage and Communications		IX Other Services		X Non-workers	
	M	F	M	F	M	F	M	F	M	F	M	F	M	F	M	F	M	F	M	F	M	F
1	17	18	19	20	21	22	23	24	25	26	27	28	29	30	31	32	33	34	35	36	37	38
181	82	...	40	13	...	...	...	...	4	5	...	...	...	...	5	...	...	...	1	...	85	215
182											Uninhabited											
183	36	1	1	1	14	...	...	...	...	...	..	...	...	...	...	...	...	...	...	...	38	78
184											Uninhabited											
185	49	3	40	6	2	...	...	...	...	1	...	...	1	...	2	...	...	...	1	...	52	138
186	7	...	12	5	...	...	...	...	...	...	...	...	...	...	...	...	...	...	...	...	17	34
187	11	1	1	2	...	...	...	...	...	...	...	...	...	...	...	...	...	...	1	...	18	24
188	29	...	60	55	...	...	...	...	...	...	...	...	...	...	...	...	...	...	...	...	62	103
189	173	...	73	13	1	...	...	...	8	4	...	...	...	...	4	...	...	...	18	3	214	446
190	23	6	17	13	...	...	...	...	...	...	...	...	...	...	1	...	...	...	...	...	45	89
191	54	2	72	6	...	...	...	...	2	...	..	...	...	...	...	...	...	...	2	...	68	172
192	96	...	156	1	...	...	...	...	...	...	...	...	...	...	...	...	..	...	6	2	187	433
193	22	...	17	6	1	...	...	...	...	...	...	...	...	...	...	...	...	...	...	...	42	62
194	19	...	...	...	...	...	...	...	...	...	...	...	...	...	...	...	...	...	3	...	35	55
195	46	...	72	26	...	...	...	...	...	...	...	...	...	...	...	...	...	...	...	...	86	183
196											Uninhabited											
197	2	...	9	2	...	...	...	...	...	...	..	...	...	...	...	...	...	...	...	...	8	19
198	1	...	14	6	...	...	...	...	...	...	...	...	...	...	...	...	...	...	...	...	10	31
199	16	...	20	...	...	...	...	...	...	...	...	...	...	...	1	...	...	...	...	...	19	63
200											Uninhabited		...									
201	16	...	3	...	...	...	...	...	...	...	...	...	...	...	...	...	...	...	...	...	12	25
202	2	...	...	...	...	...	...	...	...	...	...	...	...	...	...	...	...	...	...	...	...	2
203	30	1	8	...	...	...	...	...	...	...	..	...	...	...	...	...	...	...	1	...	34	69
204	76	5	58	6	...	...	...	...	...	2	...	...	...	...	...	...	...	...	1	...	95	253
205	10	3	12	2	...	...	...	...	...	...	...	...	...	...	...	...	...	...	...	...	23	47
206											Uninhabited											
207	6	1	4	6	...	...	...	...	...	...	...	...	...	...	...	...	...	...	...	...	8	8
208	8	...	13	11	...	...	...	...	...	...	...	...	...	...	...	...	...	..	...	...	16	27
209	18	...	8	1	...	...	...	...	...	...	...	...	...	...	...	...	...	...	...	..	24	48
21	12	...	13	5	...	...	...	...	...	...	...	...	...	...	...	...	...	...	...	...	21	57
211	15	1	2	1	...	...	...	...	...	...	...	...	..	...	..	...	..	...	..	..	2	23
[illegible]	14	..	9	...	...	...	...	...	...	...	...	...	...	...	...	...	...	...	1	...	17	53

MAP OF KHANDPARA TAHSIL

DISTRICT PURI

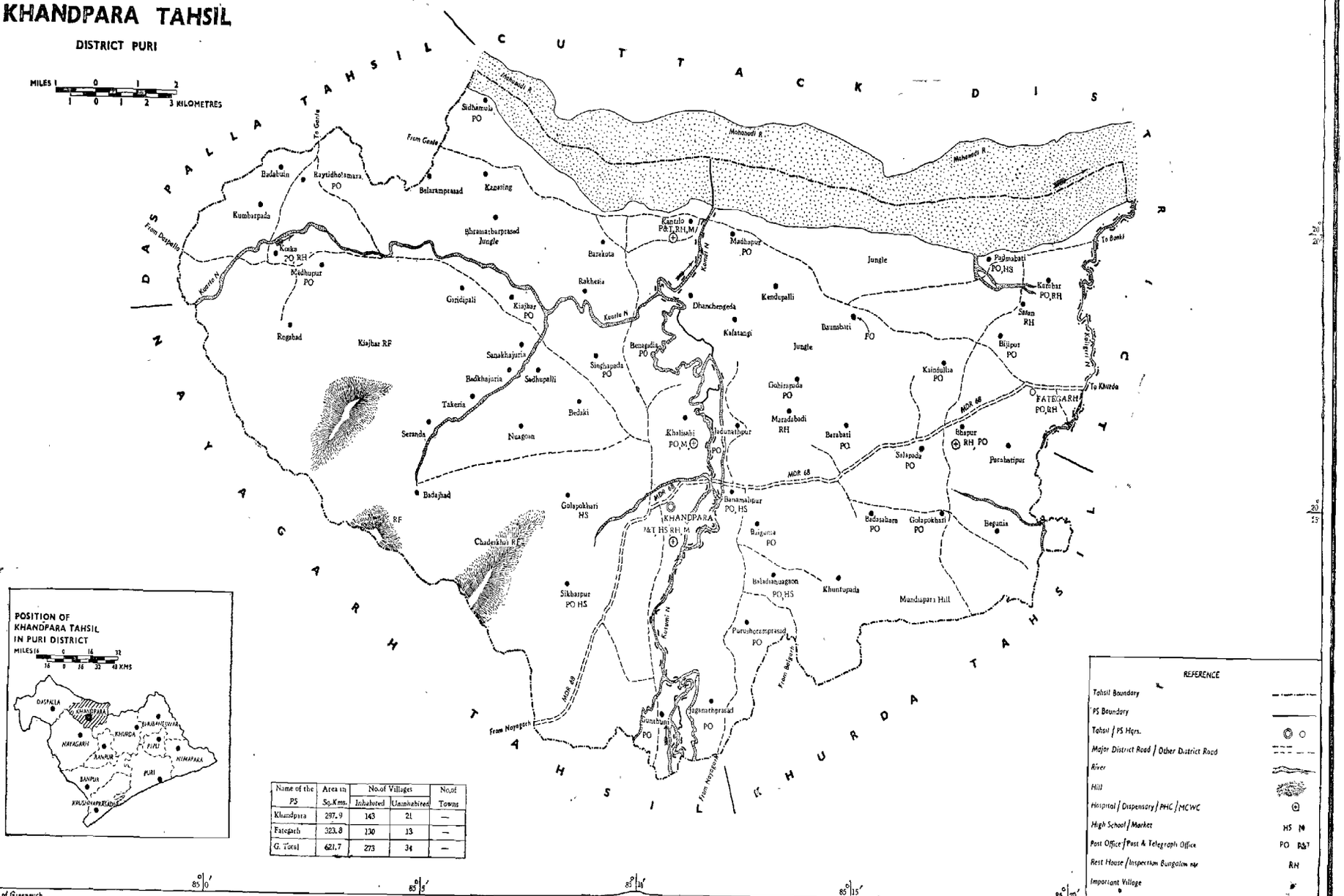

Name of the PS	Area in Sq.Kms.	No.of Villages Inhabited	No.of Villages Uninhabited	No.of Towns
Khandpara	297.9	143	21	—
Fategarh	323.8	130	13	—
G. Total	621.7	273	34	—

REFERENCE

- Tahsil Boundary
- PS Boundary
- Tahsil / PS Hqrs.
- Major District Road / Other District Road
- River
- Hill
- Hospital / Dispensary / PHC / MCWC
- High School / Market — HS M
- Post Office / Post & Telegraph Office — PO P&T
- Rest House / Inspection Bungalow etc — RH
- Important Village

84°55′ East of Greenwich

PRIMARY CENSUS ABSTRACT

OF

KHANDPARA TAHSIL

TAHSIL PRIMARY CENSUS ABSTRACT

Location Code Number	Name of Tahsil/P.S./ Town		Area in Sq. Kms.	Occupied Residential Houses	No. of House-holds	Total Population (including Institutional and Houseless Population)			Scheduled Castes		Scheduled Tribes		Literate and Educated persons		Total Workers (I—IX)	
						P	M	F	M	F	M	F	M	F	M	F
1	2		3	4	5	6	7	8	9	10	11	12	13	14	15	16
	Khandpara Tahsil	R	**621·60**	**19,194**	**24,514**	**138,702**	**69,475**	**69,227**	**6,252**	**6,431**	**2,382**	**2,410**	**33,438**	**9,911**	**37,492**	**1,368**
3	Khandpara P.S.	R	297·85	9,092	10,960	62,224	31,510	30,714	3,619	3,625	1,134	1,102	15,199	4,839	17,112	686
7	Fategarh P.S.	R	323·75	10,102	13,554	76,478	37,965	38,513	2,633	2,806	1,248	1,308	18,239	5,072	20,380	682

Concld.

	Workers																					
	I		II		III		IV		V				VI		VII		VIII		IX		X	
L.C. No.	Cultivators		Agricultural Labourers		Livestock, Forestry, Fishing, Hunting and Plantations, Orchards and Allied activities		Mining and Quarrying		Manufacturing, Processing, Servicing and Repairs				Construction		Trade and Commerce		Transport, Storage and Communications		Other Services		Non-workers	
									(a) Household Industry		(b) Other than Household Industry											
	M	F	M	F	M	F	M	F	M	F	M	F	M	F	M	F	M	F	M	F	M	F
1	17	18	19	20	21	22	23	24	25	26	27	28	29	30	31	32	33	34	35	36	37	38
	22,885	212	7,328	128	1,450	273	...	...	1,749	384	447	64	185	...	947	113	204	1	2,297	193	31,983	67,859
3	9,748	87	3,189	105	729	104	...	...	1,009	183	340	22	126	...	566	69	52	1	1,353	115	14,398	30,028
7	13,137	125	4,139	23	721	169	...	...	740	201	107	42	59	...	381	44	152	...	944	78	17,585	37,831

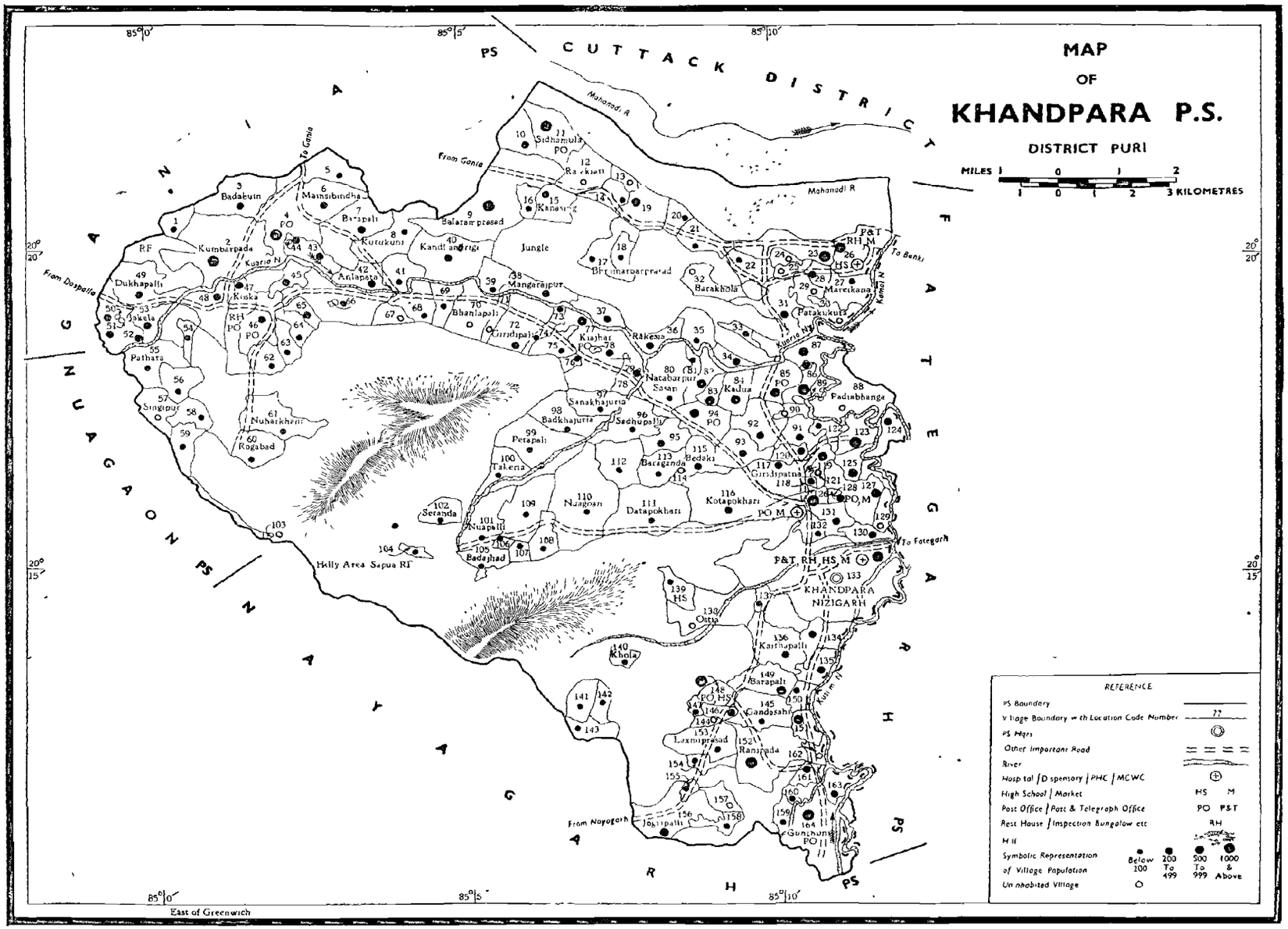
MAP
OF
KHANDPARA P.S.
DISTRICT PURI
MILES 1 0 1 2
1 0 1 2 3 KILOMETRES
PS CUTTACK DISTRICT
ANGUL
NUAGAON PS
NAYAGARH
GARH PS
Mahanadi R
From Gania
From Daspalla
From Nayagarh
To Fategarh
To Banki
Hilly Area Sapua RF
East of Greenwich
KHANDPARA
NIZIGARH
Sidhamula PO
Badabuin
Mainsibindha
Barapali
Balaram prasad
Kandi angrigi
Jungle
Kanasuka
Rakchati
Brimarpprasad
Barakhola
Mareikana
Patakukura
Kumbarpada
Kuarie N
Kumel N
Dukhapalli
Kuska
Jakela
Pathara
Singipur
Nuharkhani
Rogabad
Anlapali
Mangarajpur
Bhanlapali
Giridipali
Kiajhar
Rakesia
Natabarpur
Sasan
Kadua
Padiabhanga
Sanakhajuria
Badkhajuria
Sechupalli
Petapali
Takena
Bacaganda
Bedaki
Giridimatna
Seranda
Nuapali
Badajhad
Nuagaon
Datapokhari
Kotapokhari
PO M
P&T RH HS M
Ostia
Khola
Kathapalli
Barapali
Gandasahi
Laxmiprasad
Ranipada
Gumuma PO
REFERENCE
PS Boundary
Village Boundary with Location Code Number
PS Hqrs
Other Important Road
River
Hospital / Dispensary / PHC / MCWC
High School / Market
Post Office / Post & Telegraph Office
Rest House / Inspection Bungalow etc
Hill
Symbolic Representation of Village Population
Below 200
200 To 499
500 To 999
1000 & Above
Uninhabited Village
85°10′
85°15′
20°20′
20°15′

ALPHABETICAL LIST OF VILLAGES OF KHANDPARA POLICE STATION

Sl. No.	Name of Village	L.C. No.
1	2	3
1	Ambaatha ...	59
2	Anlamada ...	163
3	Anlapata ...	42
4	Anlapatapatna ...	66
5	Badabanapur ...	23
6	Badabuin ...	3
7	Badahamara ...	143
8	Badajhad ...	105
9	Badapokharia ...	67
10	Badkhajuria ...	98
11	Balabhadraprasad ...	52
12	Balaramprasad ...	9
13	Balasapada ...	142
14	Banjhapalli ...	18
15	Baradabari ...	130
16	Baraganda ...	113
17	Barakoli ...	91
18	Barakhola ...	32
19	Barapali ...	7
20	Barapali ...	149
21	Barapurikia ...	13
22	Basudevpur ...	128
23	Bedaki ...	115
24	Benagadia ...	85
25	Bhanlapali ...	70
26	Bhodangapalli ...	75
27	Bhramarbarprasad ...	17
28	Bodasa ...	123
29	Budhijharibad ...	141
30	Budhijharisana ...	104
31	Chaitanpur ...	22
32	Chaupalli ...	118
33	Datapokhari ...	111
34	Dukhapalli ...	49
35	Gadiasahi ...	83
36	Gandasahi ...	145
37	Gaudbodasa ...	124
38	Gaudpatna ...	50
39	Ghanasalia ...	19
40	Ghodamaridwar ...	10
41	Giridharipur ...	129
42	Giridipali ...	72
43	Giridipalli ...	106
44	Giridipatna ...	117
45	Gochhabari ...	79
46	Golapokhari ...	139
47	Golasahi ...	125
48	Gopalipada ...	161
49	Gopinathapur ...	31
50	Gunthuni ...	164
51	Guriabari ...	69
52	Guthuni No. 2 ...	162
53	Harichandanpur ...	120
54	Hariharprasad ...	112
55	Hatiapali ...	14
56	Ichhapur ...	131
57	Ijjatahodamari ...	33
58	Indigadia ...	147
59	Jakela ...	53
60	Jakelapalli ...	76
61	Jamusahi ...	155
62	Jogiapalli ...	156
63	Kadua ...	84
64	Kaithapalli ...	136
65	Kanasin ...	15
66	Kandhamirigi ...	40
67	Kandhapathara ...	56
68	Kantilo ...	26
69	Kendupalli ...	41
70	Khadagprasad ...	1
71	Khalisahi ...	126
72	Khalkhala ...	137
73	Khandpara (Nizigarh) ...	133
74	Khola ...	140
75	Khuntubanda ...	93
76	Kiajhar ...	77
77	Kiajharpatna ...	78
78	Kismatbaraganda ...	114
79	Kishmat-Ichapur ...	132
80	Koduapalli ...	39
81	Koska ...	47
82	Kotapokhari ...	116
83	Krushnaprasad ...	154
84	Krusnachandrapurpatna ...	44
85	Kumbarpada ...	2
86	Kumundi ...	21
87	Kunjabeli ...	35
88	Kunjabihariprasad ...	95
89	Kunjabiharipur ...	134
90	Kusumara ...	58
91	Kusumitara ...	150
92	Kutukuni ...	8
93	Kutunisira ...	108
94	Lakshmiprasad ...	153
95	Madhabereni ...	92
96	Madhupur ...	46
97	Mangarajpur ...	38
98	Mainsibindha ...	6
99	Manikapur ...	74
100	Mardarajpur ...	119
101	Mareikana ...	27
102	Muraripur ...	86
103	Nagajhar ...	16
104	Natabarpursasan ...	80
105	Nayansagar ...	25
106	Nrusinghprasad ...	5
107	Nrusihapurpatna ...	28
108	Nuagoan ...	110
109	Nuapalli ...	101
110	Nuapara ...	51
111	Nuharkhani ...	61
112	Ostia ...	138
113	Padiabhanga ...	88
114	Paikadholamara ...	43
115	Pananuagaon ...	122
116	Panaspadar ...	71
117	Pankalo ...	54
118	Patabarakoli ...	90
119	Patakukuta ...	30
120	Pathara ...	55

ALPHABETICAL LIST OF VILLAGES OF KHANDPARA POLICE STATION

Sl. No.	Name of Village	L.C. No.
1	2	3
121	Pathardwar ...	87
122	Patharganda ..	82
123	Petapali ..	99
124	Pitamahul ..	81
125	Puania ..	127
126	Putukasahi ...	144
127	Raghunathpur ...	159
128	Raimba ...	62
129	Rajakiari ...	12
130	Rakesia ...	36
131	Ramachandrapur ...	65
132	Ranipada ...	15
133	Ratakhandi ...	682
134	Ratanpur ...	103
135	Ratanpur ...	20
136	Raytidholamara ...	4
137	Rogabad ...	60
138	Sadhuapalli ...	96
139	Sahaspur ...	135
140	Salajharia ...	121
141	Salajharia ...	151
142	Sambarbindha ...	109
143	Sanabanapur ...	24
144	Sanakhajuria ...	97
145	Sapua ...	63
146	Saradhapur ...	45
147	Sarapokhari ...	34
148	Satagochhia ...	73
149	Serajang ...	37
150	Seranda ...	102
151	Sidhamula ...	11
152	Sikharpur ...	148
153	Singhapada ...	94
154	Singibari ...	48
155	Singipur ...	57
156	Solapokhari ...	64
157	Subalaya ...	160
158	Takeria ...	100
159	Tangisahinuagan ...	157
160	Tankapada ...	29
161	Tentuliapali ...	158
162	Tentuliapalli ...	89
163	Tikiribari ...	107
164	Ujulang ...	146

PRIMARY CENSUS ABSTRACT

OF

KHANDPARA POLICE STATION

Police Station—KHANDPARA

URBAN BLOCK/VILLAGEWISE PRIMARY CENSUS ABSTRACT

Tahsil—KHANDPARA

Location Code Number	Name of Village/Town/ Ward/Urban Block	Area of Village in acres and of Town/ Ward in Sq. Kms.	Occupied Residential Houses	No. of House-holds	Total Population (including Institutional and Houseless Population)			Scheduled Castes		Scheduled Tribes		Literate and Educated persons		Total Workers (I—IX)	
					P	M	F	M	F	M	F	M	F	M	F
1	2	3	4	5	6	7	8	9	10	11	12	13	14	15	16
3	**Khandpara P. S.**	**297 85**	**9,092**	**10,960**	**62,224**	**31,510**	**30,714**	**3,619**	**3,625**	**1,134**	**1,102**	**15,199**	**4,839**	**17,112**	**686**
	VILLAGES														
1	Khadagprasad	122	8	9	54	27	27	..	...	...	...	11	1	15	...
2	Kumbarpada	1,274	220	287	1,384	722	662	208	194	13	6	349	121	400	25
3	Badabun	473	54	70	410	201	209	31	32	...	...	113	28	133	6
4	Raytidholamara	679	169	199	1,098	549	549	111	111	...	...	225	62	325	8
5	Nrusinghprasad	304	3	3	16	8	8	...	...	...	...	4	1	5	...
6	Mainsibindha	401	57	62	371	190	181	.	.	2	1	89	17	93	..
7	Baropali	593	56	62	311	168	143	23	15	...	. .	71	30	70	..
8	Kutukuni	499	28	28	160	79	81	2	3	5	4	45	16	49	2
9	Balaramprasad	1,188	143	163	1,053	527	526	61	73	..	...	255	86	282	1
10	Ghodamaridwar	248	31	32	264	132	132	...	...	...	...	57	5	82	...
11	Sidhamula	836	292	368	2,033	1,015	1,318	80	75	1	...	509	130	552	31
12	Rajakiari	574				Uninhabited									
13	Barapurikia	239				Uninhabited									
14	Hatiapali	193	8	8	46	23	23	...	...	20	21	8	...	10	...
15	Kanasing	289	53	63	356	167	189	3	4	59	53	97	24	91	3
16	Nagajhar	123	11	12	80	39	41	..	...	39	41	14	3	21	...
17	Bhramarbarprasad	326	14	17	110	61	49	3	2	...	...	36	5	29	..
18	Banjhapalli	125	11	14	92	44	48	..	...	44	48	27	..	23	2
19	Ghanasalia	549	93	115	722	361	361	9	8	...	.	209	79	202	...
20	Ratanpur	466	11	11	111	58	53	...	...	...	...	31	8	29	1
21	Kumundi	629	13	13	160	78	82	3	4	. .	...	49	18	35	...
22	Chaitanpur	211	23	24	193	85	108	7	9	..	...	16	6	46	...
23	Badabanapur	1,526	190	248	1,721	884	837	...	...	...	...	444	60	470	9
24	Sanabanapur	81				Uninhabited									
25	Nayansagar	113				Uninhabited									
26	Kantilo	156	1,151	1,305	7,339	3,723	3,616	472	464	...	...	2,336	1,101	1,608	151
27	Mareikana	335	4	4	22	12	10	12	10	...	...	6	1	6	...
28	Nrusihapurpatna	26	32	32	225	113	112	22	24	...	...	49	6	73	18
29	Tankapada	152				Uninhabited									
30	Patakukuta	322				Uninhabited									

Contd.

L.C. No.	Workers																				Non-workers	
	I Cultivators		II Agricultural Labourers		III Livestock, Forestry, Fishing, Hunting and Plantations, Orchards and Allied activities		IV Mining and Quarrying		V Manufacturing, Processing, Servicing and Repairs				VI Construction		VII Trade and Commerce		VIII Transport, Storage and Communications		IX Other Services			
									(a) Household Industry		(b) Other than Household Industry											
	M	F	M	F	M	F	M	F	M	F	M	F	M	F	M	F	M	F	M	F	M	F
1	17	18	19	20	21	22	23	24	25	26	27	28	29	30	31	32	33	34	35	36	37	38
3	**9,748**	**87**	**3,189**	**105**	**729**	**104**	**...**	**...**	**1,009**	**183**	**340**	**22**	**126**	**...**	**566**	**69**	**52**	**1**	**1,353**	**115**	**14,398**	**30,028**
1	15	...	...	...	...	...	...	...	...	...	...	...	...	...	...	...	...	...	...	...	12	27
2	210	...	174	25	1	...	...	...	1	...	...	...	...	...	7	...	...	...	7	...	322	637
3	108	...	22	6	...	...	...	...	...	...	...	...	...	...	...	...	...	...	3	...	68	203
4	132	5	131	...	34	1	...	...	3	1	2	...	...	...	...	1	2	...	21	...	224	541
5	5	...	.	...	...	...	...	...	...	...	...	...	...	...	...	...	...	...	...	...	3	8
6	76	...	17	...	...	...	...	...	...	...	...	...	...	...	...	...	...	...	...	...	97	181
7	60	...	10	...	...	...	...	...	...	...	...	...	...	...	...	...	...	...	...	...	98	143
8	17	...	26	...	3	...	...	...	...	...	1	2	...	...	1	...	...	...	1	...	30	79
9	181	...	82	...	2	...	...	...	6	...	2	...	...	...	4	...	...	...	5	1	245	525
10	80	...	2	...	...	...	...	...	...	...	...	...	...	...	...	...	...	...	...	...	50	132
11	322	3	53	1	68	8	...	...	14	...	6	...	...	...	9	14	9	1	71	4	463	987
12											Uninhabited											
13											Uninhabited											
14	10	...	...	...	...	...	...	...	...	...	...	...	...	...	...	...	...	...	...	...	13	23
15	68	...	10	1	6	...	...	...	2	2	...	...	1	...	1	...	...	...	3	...	76	186
16	15	...	5	...	1	...	...	...	...	...	...	...	...	...	...	...	...	...	...	...	18	41
17	23	...	5	...	...	...	...	...	...	...	...	...	...	...	...	...	...	...	1	...	32	49
18	19	2	...	...	...	...	...	...	4	...	...	...	...	...	...	...	...	...	...	...	21	46
19	183	...	4	...	7	...	...	...	...	...	...	...	...	...	4	...	...	...	4	...	159	361
20	24	...	...	...	...	...	...	...	...	...	2	...	...	...	...	1	...	...	3	...	29	52
21	27	...	2	...	3	...	...	...	...	...	...	...	1	...	...	...	...	...	2	...	43	82
22	40	...	6	...	...	...	...	...	...	...	...	...	...	...	...	...	...	...	...	...	39	108
23	231	...	117	...	85	2	...	...	...	...	...	1	2	...	23	6	...	...	12	...	414	828
24											Uninhabited											
25											Uninhabited											
26	226	1	35	2	214	65	...	...	370	20	185	6	60	...	185	27	23	...	310	30	2,115	3,465
27	...	...	6	...	...	...	...	...	...	...	...	...	...	...	...	...	...	...	...	...	6	10
28	38	1	35	17	...	...	...	...	...	...	...	...	...	...	...	...	...	...	...	...	40	94
29											Uninhabited											
30											Uninhabited											

URBAN BLOCK/VILLAGEWISE PRIMARY CENSUS ABSTRACT

Police Station—KHANDPARA Tahsil—KHANDPARA

Location Code Number	Name of Village/Town/ Ward/Urban Block	Area of Village in acres and of Town/ Ward in Sq. Kms.	Occupied Residential Houses	No. of House-holds	Total Population (including Institutional and Houseless Population)			Scheduled Castes		Scheduled Tribes		Literate and Educated persons		Total Workers (I—IX)	
					P	M	F	M	F	M	F	M	F	M	F
1	2	3	4	5	6	7	8	9	10	11	12	13	14	15	16
31	Gopinathapur	429	34	34	310	158	152	7	9	...	...	36	12	78	...
32	Barakhola	264				Uninhabited									
33	Iijatghodamari	84	5	5	30	13	17	...	...	13	15	2	...	7	...
34	Sarapokhari	144	30	41	237	123	115	5	4	...	...	50	8	80	...
35	Kunjabeli	250	20	28	177	88	89	2	2	...	...	31	4	53	...
36	Rakesia	246	33	47	236	118	118	26	25	...	...	26	1	69	2
37	Serajanga	216	25	38	212	105	107	4	3	26	24	27	3	61	2
38	Mangarajpur	321	40	45	298	150	148	28	28	1	...	48	10	90	...
39	Koduapalli	197	20	25	104	54	50	15	14	34	31	4	...	32	2
40	Kandhamirigi	692	40	40	329	153	176	2	4	10	12	61	15	87	...
41	Kendhupalli	249	9	11	45	23	22	1	1	22	21	6	...	15	...
42	Anlapata	931	63	64	366	178	188	59	65	...	...	88	30	101	22
43	Paikadholamara	269	70	75	403	203	200	35	41	...	...	99	46	89	6
44	Krusnachandrapurpatna	4	58	58	398	209	189	...	...	...	...	147	60	112	...
45	Saradhapur	166	70	70	332	162	170	35	32	...	...	62	17	97	...
46	Madhupur	361	51	51	253	122	131	48	49	5	12	65	29	72	...
47	Koska	410	66	68	361	176	185	23	24	...	...	116	55	105	...
48	Singibari	333	87	98	470	235	235	55	51	...	...	74	10	135	5
49	Dukhapalli	386	54	61	353	193	160	17	9	7	8	98	33	98	...
50	Gandpatna	3	50	52	256	128	128	...	...	...	...	84	14	78	1
51	Nuapara	6	84	95	465	228	237	12	9	...	...	160	57	115	...
52	Balabhadraprasad	388	68	67	424	223	201	.	..	...	...	102	20	117	...
53	Jakela	705	80	84	446	218	228	56	63	...	...	80	29	136	28
54	Pankalo	83	8	11	58	34	24	...	...	...	...	11	...	21	...
55	Pathara	388	21	22	146	72	74	...	...	...	...	25	7	44	...
56	Kandhapathara	260	14	14	67	35	32	32	29	3	3	14	1	20	1
57	Singipur	254				Uninhabited									
58	Kusumara	213	7	8	38	17	21	14	21	...	...	6	...	12	...
59	Ambaatha	204	4	4	23	14	9	...	...	14	9	6	...	10	...
60	Rogabad	307	9	9	49	29	20	...	...	29	20	9	2	17	...

Contd.

L.C. No.	Workers I Cultivators		II Agricultural Labourers		III Livestock, Forestry, Fishing, Hunting and Plantations, Orchards and Allied activities		IV Mining and Quarrying		V Manufacturing, Processing, Servicing and Repairs (a) Household Industry		V (b) Other than Household Industry		VI Construction		VII Trade and Commerce		VIII Transport, Storage and Communications		IX Other Services		X Non-workers	
	M	F	M	F	M	F	M	F	M	F	M	F	M	F	M	F	M	F	M	F	M	F
1	17	18	19	20	21	22	23	24	25	26	27	28	29	30	31	32	33	34	35	36	37	38
31	78	...	...	...	...	...	...	...	...	...	...	...	...	...	...	...	...	...	...	...	80	152
32											Uninhabited											
33	6	...	1	...	.	...	...	...	...	...	...	...	...	...	...	...	...	...	...	...	6	17
34	68	...	2	...	10	...	...	...	...	...	...	...	...	...	...	...	...	...	...	...	43	114
35	49	...	...	...	3	...	...	...	...	...	...	...	...	...	1	...	...	...	...	...	35	89
36	61	...	2	...	4	...	...	...	...	2	...	...	...	...	2	...	...	...	...	...	49	116
37	45	1	13	...	1	...	...	...	1	..	...	...	...	...	...	1	...	...	1	...	44	105
38	70	...	18	...	1	...	...	...	...	...	...	...	...	...	...	...	...	...	1	...	60	148
39	22	2	9	...	1	...	...	...	...	...	...	...	...	...	...	...	...	...	...	...	22	48
40	51	...	33	...	...	...	...	...	...	...	1	...	...	...	...	...	...	...	2	...	66	176
41	13	...	1	...	...	...	...	...	1	...	...	...	...	...	...	...	...	...	...	...	8	22
42	45	...	47	...	...	...	...	...	9	22	...	...	...	...	...	...	...	...	...	...	77	166
43	64	...	14	...	2	...	...	...	3	6	...	...	...	...	...	...	...	...	6	...	114	194
44	96	...	16	...	...	...	...	...	...	...	...	...	...	...	...	...	...	...	...	...	97	189
45	46	...	51	...	..	...	...	...	...	...	...	...	...	...	...	...	...	...	..	...	65	170
46	23	...	41	...	...	...	...	...	...	...	...	...	...	...	8	...	...	...	...	...	50	131
47	63	...	24	...	2	...	...	...	1	...	1	..	2	...	1	...	2	...	9	...	71	185
48	84	5	49	...	...	...	...	...	...	...	...	...	...	...	1	...	...	...	1	...	100	230
49	75	...	14	...	...	...	...	...	...	...	2	...	2	...	2	...	...	...	3	...	95	160
50	77	1	...	...	...	...	...	...	...	...	1	...	...	...	...	...	...	...	...	...	50	127
51	111	...	...	...	...	...	...	...	...	...	...	...	...	...	...	..	...	...	4	...	113	237
52	114	...	...	...	...	...	...	...	...	...	...	...	...	...	...	...	...	...	3	...	106	201
53	97	...	3	...	...	...	...	...	36	28	...	...	...	...	...	...	...	...	...	...	82	200
54	20	...	1	...	...	...	...	...	...	...	...	...	...	...	...	...	...	...	...	...	13	24
55	32	...	9	...	1	...	...	...	...	...	...	..	...	...	2	...	...	...	...	...	28	74
56	9	1	11	...	...	...	...	...	...	...	...	...	...	...	...	..	...	..	..	..	15	31
57											Uninhabited											
58	4	...	5	...	2	...	...	...	...	...	...	...	1	...	...	...	...	...	...	...	5	21
59	9	...	1	...	...	...	...	...	...	...	...	...	...	...	...	...	...	...	...	...	4	9
60	17	...	...	...	...	...	...	...	...	...	...	...	...	...	...	...	...	...	...	...	12	20

URBAN BLOCK/VILLAGEWISE PRIMARY CENSUS ABSTRACT

Police Station—KHANDPARA

Tahsil—KHANDPARA

Location Code Number	Name of Village/Town/ Ward/Urban Block	Area of Village in acres and of Town/ Ward in Sq. Kms.	Occupied Residential Houses	No. of House-holds	Total Population (including Institutional and Houseless Population)			Scheduled Castes		Scheduled Tribes		Literate and Educated persons		Total Workers (I—IX)	
					P	M	F	M	F	M	F	M	F	M	F
1	2	3	4	5	6	7	8	9	10	11	12	13	14	15	16
61	Nuharkhani	487	16	16	85	39	46	...	...	39	46	7	...	25	...
62	Raimba	210	11	11	45	22	23	8	8	9	12	12	...	13	1
63	Sapua	141	9	9	35	23	12	...	...	23	12	13	...	14	...
64	Solapokhari	129	14	14	70	32	38	...	...	23	24	12	2	17	2
65	Ramachandrapur	108	38	44	220	118	102	15	7	...	...	65	26	70	4
66	Anlapatapatna	9	23	23	114	52	62	3	4	...	...	28	7	32	...
67	Badapokharia	121				Uninhabited									
68	Ratakhandi	274	9	9	48	25	23	...	...	25	23	9	...	13	...
69	Guriabari	167	4	4	25	12	13	...	...	12	13	6	...	11	...
70	Bhanlapali	421				Uninhabited									
71	Panaspadar	72				Uninhabited									
72	Giridipali	508	38	57	348	165	183	34	48	...	...	38	4	92	...
73	Satagochhia	41	24	35	167	88	79	88	79	...	...	17	...	56	1
74	Manikapur	63	4	4	29	15	14	...	...	15	14	...	...	11	...
75	Bhodangapalli	169	12	18	85	39	46	3	3	36	43	1	...	25	...
76	Jakelapalli	56	5	5	24	11	13	...	...	11	13	...	...	6	...
77	Kiajhar	884	71	97	512	252	260	34	33	...	...	86	17	131	...
78	Kiajharpatna	9	40	42	296	153	143	33	26	...	...	66	16	86	15
79	Gochhabari	144	67	81	455	228	227	29	33	...	...	70	10	134	...
80	Natabarpursasan	527	30	31	193	101	92	12	11	...	...	48	28	48	...
81	Pitamahul	64	12	12	66	30	36	12	11	...	...	13	1	19	1
82	Patharganda	217	69	84	501	264	237	...	...	...	...	84	13	144	...
83	Gadiasahi	115	82	109	626	309	317	98	107	...	...	102	17	176	5
84	Kadua	254	72	108	646	345	301	24	13	...	...	113	25	213	...
85	Benagadia	353	123	172	938	475	463	33	31	...	...	241	30	289	4
86	Muraripur	13	34	43	277	133	144	...	...	...	...	31	6	76	...
87	Patharawar	575	107	130	758	373	385	27	29	...	...	193	26	220	5
88	Padiabhanga	1,097				Uninhabited									
89	Tentuliapalli	123	162	219	1,373	697	676	83	80	...	...	200	67	384	9
90	Patabarakoli	75				Uninhabited									

Contd.

L. C. No.	Workers I Cultivators M	F	II Agricultural Labourers M	F	III Livestock, Forestry, Fishing, Hunting and Plantations, Orchards and Allied activities M	F	IV Mining and Quarrying M	F	V Manufacturing, Processing, Servicing and Repairs (a) Household Industry M	F	(b) Other than Household Industry M	F	VI Construction M	F	VII Trade and Commerce M	F	VIII Transport, Storage and Communications M	F	IX Other Services M	F	X Non-workers M	F
1	17	18	19	20	21	22	23	24	25	26	27	28	29	30	31	32	33	34	35	36	37	38
61	20	...	4	...	1	...	...	...	...	...	...	...	...	...	...	...	...	...	...	...	14	46
62	3	...	10	1	...	...	...	...	...	...	...	...	...	...	...	...	...	...	...	...	9	22
63	13	...	1	...	...	...	...	...	...	...	...	...	...	...	...	...	...	...	...	...	9	12
64	11	...	5	2	...	...	...	...	...	...	...	...	1	...	...	...	...	...	...	...	15	36
65	39	...	14	2	11	...	...	...	...	...	...	2	...	...	3	...	...	...	3	...	48	98
66	21	...	9	...	1	...	...	...	...	...	...	...	...	...	...	...	...	...	1	...	20	62
67	Uninhabited																					
68	13	...	...	...	...	...	...	...	...	...	..	...	...	...	...	...	...	...	...	...	12	23
69	4	...	7	...	...	...	...	...	...	...	...	...	...	...	...	...	...	...	...	...	1	13
70	Uninhabited																					
71	Uninhabited																					
72	91	...	...	...	...	...	...	...	...	...	...	...	...	...	...	...	...	...	1	...	73	183
73	56	1	...	...	...	...	...	...	...	...	...	...	...	...	...	...	...	...	..	...	32	78
74	11	...	...	...	...	...	..	...	...	...	...	...	...	...	...	...	...	...	...	...	4	14
75	25	...	...	...	...	...	...	...	...	...	...	...	...	...	...	...	...	...	...	...	14	46
76	6	...	...	...	...	...	...	...	...	...	...	...	...	...	...	...	...	...	...	...	5	13
77	76	...	40	...	10	...	...	...	2	...	...	...	...	...	1	...	2	...	...	...	121	260
78	42	...	26	...	...	...	...	...	8	15	...	...	...	...	5	...	...	...	5	...	67	128
79	93	...	13	...	25	...	...	...	1	...	...	...	...	...	...	...	...	...	2	...	94	127
80	38	...	5	...	...	...	...	...	...	...	...	...	...	...	...	...	...	...	5	...	53	92
81	16	1	1	...	2	...	...	...	...	...	...	...	...	...	...	...	...	...	...	...	11	35
82	107	...	32	...	...	...	...	...	...	...	...	...	...	...	1	...	...	...	4	...	120	237
83	65	...	87	...	16	...	...	...	...	4	...	...	2	...	...	...	...	...	6	1	133	312
84	103	...	100	...	6	...	...	...	...	...	...	...	...	...	...	...	...	...	4	...	132	301
85	195	...	35	...	6	...	...	...	20	4	9	...	7	...	4	...	1	...	12	...	186	459
86	71	...	2	...	1	...	...	...	...	...	...	...	...	...	2	...	...	...	...	...	57	14
87	170	4	36	...	...	...	...	...	...	...	...	...	...	...	...	...	...	...	14	1	153	38
88	Uninhabited																					
89	236	4	62	...	15	...	...	...	38	3	5	...	2	...	1	1	...	...	25	1	313	667
90	Uninhabited																					

URBAN BLOCK/VILLAGEWISE PRIMARY CENSUS ABSTRACT

Police Station– KHANDPARA

Tahsil—KHANDPARA

Location Code Number	Name of Village/Town/ Ward/Urban Block	Area of Village in acres and of Town/ Ward in Sq.Kms.	Occupied Residential Houses	No. of House-holds	Total Population (including Institutional and Houseless Population)			Scheduled Castes		Scheduled Tribes		Literate and Educated persons		Total Workers (I—IX)	
					P	M	F	M	F	M	F	M	F	M	F
1	2	3	4	5	6	7	8	9	10	11	12	13	14	15	16
91	Barakoli	225	64	78	452	230	222	4	4	...	...	58	18	149	33
92	Madhabereni	374	36	47	298	152	146	30	28	...	...	45	12	86	...
93	Khuntubanda	316	49	54	335	165	170	22	23	4	4	108	24	99	1
94	Singhapada	395	119	140	740	373	367	95	91	1	...	171	37	194	4
95	Kunjabihariprasad	239	53	64	323	164	159	26	27	...	...	75	11	106	4
96	Sadhuapalli	410	12	12	57	33	24	...	...	33	24	14	...	24	...
97	Sanakhajuria	294	13	13	68	35	33	...	...	35	31	12	2	25	3
98	Badkhajuria	396	9	10	48	25	23	...	...	25	23	5	3	15	1
99	Petapali	672	8	8	35	20	15	4	3	16	12	3	...	10	...
100	Takeria	287	3	3	16	8	8	1	...	7	8	1	...	5	...
101	Nuapalli	472	26	33	197	99	98	27	28	...	...	28	2	52	1
102	Seranda	199	13	13	70	26	44	...	...	26	44	3	2	17	...
103	Ratanpur	8				Uninhabited									
104	Budhijharisana	64	1	1	8	4	4	...	...	4	4	1	...	2	...
105	Badajhad	210	10	10	49	27	22	4	1	22	21	7	1	17	..
106	Giridipalli	49	1	2	12	6	6	...	...	6	6	1	...	5	...
107	Tikiribari	86	7	8	50	28	22	5	4	23	18	7	4	17	1
108	Kutunisira	213	5	5	30	17	13	...	...	17	13	2	1	12	...
109	Sambarbindha	512	24	29	170	88	82	14	14	67	66	19	5	54	2
110	Nuagoan	1,042	13	15	73	39	34	...	...	39	34	11	...	25	...
111	Datapokhari	771	21	27	148	74	74	...	...	26	23	24	2	49	...
112	Hariharprasad	338	2	3	14	5	9	...	...	...	...	...	...	4	...
113	Baraganda	298	11	12	64	34	30	...	...	34	30	21	...	27	...
114	Kismatbaraganda	40				Uninhabited									
115	Bedaki	269	28	42	253	133	120	18	18	...	...	50	1	89	1
116	Kotapokhari	1,415	49	54	312	168	144	37	33	...	...	88	11	90	6
117	Giridipatna	5	29	39	242	125	117	19	20	...	...	63	9	77	...
118	Chaupalli	38	62	75	499	258	241	...	...	...	...	131	18	157	4
119	Mardarajpur	17	109	154	902	460	442	59	53	...	...	296	82	241	6
120	Harichandanpur	131	48	63	326	173	153	35	31	—	...	27	...	111	22

Contd.

L.C. No.	Workers I Cultivators M	F	II Agricultural Labourers M	F	III Livestock, Forestry, Fishing, Hunting and Plantations, Orchards and Allied activities M	F	IV Mining and Quarrying M	F	V Manufacturing, Processing, Servicing and Repairs (a) Household Industry M	F	(b) Other than Household Industry M	F	VI Construction M	F	VII Trade and Commerce M	F	VIII Transport, Storage and Communications M	F	IX Other Services M	F	X Non-workers M	F
1	17	18	19	20	21	22	23	24	25	26	27	28	29	30	31	32	33	34	35	36	37	38
91	137	29	7	4	3	...	...	...	...	...	...	...	...	...	...	...	...	...	2	...	81	189
92	40	...	41	...	1	...	...	...	2	...	...	...	...	...	...	...	...	...	2	...	66	146
93	50	...	19	1	1	...	...	...	18	...	2	...	...	...	3	...	...	...	6	...	66	169
94	130	2	46	...	3	...	...	...	...	...	..	1	...	...	6	...	1	...	8	1	179	363
95	47	1	44	...	8	...	...	...	3	...	...	1	...	...	2	...	...	...	2	2	58	155
96	1	...	23	...	...	...	...	...	...	...	...	...	...	...	...	...	...	...	...	...	9	24
97	24	...	...	...	1	...	...	...	...	3	...	...	...	...	...	...	...	...	...	...	10	30
98	14	...	...	...	1	...	...	...	...	1	...	...	...	...	...	...	...	...	...	...	10	22
99	7	...	1	...	2	...	..	...	...	...	...	...	...	...	...	...	...	...	...	...	10	15
100	3	...	...	...	2	...	...	...	...	...	...	...	...	...	...	...	...	...	...	...	3	8
101	29	...	22	1	1	...	...	...	...	...	...	...	...	...	...	...	...	...	...	...	47	97
102	12	...	5	...	...	...	...	...	...	...	...	...	...	...	...	...	...	...	...	..	9	44
103											Uninhabited											
104	1	...	1	...	...	...	...	...	...	...	...	...	...	..	...	...	...	...	...	...	2	4
105	9	...	8	...	...	...	...	...	...	...	...	...	...	...	...	...	...	...	...	...	10	22
106	2	...	3	...	...	...	...	...	...	...	...	...	...	...	...	...	...	...	...	...	1	6
107	8	...	8	...	...	...	...	...	1	1	...	...	...	...	...	...	...	...	...	...	11	21
108	8	...	4	...	...	...	...	...	...	...	...	...	...	...	...	...	...	...	...	...	5	13
109	26	...	25	1	...	...	...	...	...	...	...	...	...	...	1	...	...	...	2	1	34	80
110	23	...	2	...	...	...	...	...	...	...	...	...	...	...	...	...	...	..	..	...	14	34
111	49	...	...	...	...	...	...	...	...	...	...	...	...	...	...	...	...	...	..	...	25	74
112	3	...	1	...	...	..	...	...	...	...	...	...	..	...	...	...	...	...	...	...	1	9
113	19	...	6	...	2	...	...	...	...	...	...	...	...	...	...	...	...	...	...	...	7	30
114											Uninhabited											
115	65	...	21	1	3	...	...	...	...	...	...	...	...	...	...	...	...	...	...	...	44	119
116	21	...	39	...	17	6	...	...	...	...	7	...	...	...	3	...	...	...	3	...	78	138
117	48	...	3	...	2	...	...	...	23	...	...	...	...	...	...	...	...	...	1	...	48	117
118	77	...	19	...	7	...	...	...	44	1	...	...	1	...	4	3	...	...	5	...	101	237
119	77	...	113	1	...	...	...	...	30	...	6	...	1	...	1	...	...	...	13	5	219	436
120	16	...	94	19	...	...	...	...	...	3	...	...	...	...	...	...	...	...	1	...	62	131

URBAN BLOCK/VILLAGEWISE PRIMARY CENSUS ABSTRACT

Police Station—KHANDPARA Tahsil—KHANDPARA

Location Code Number	Name of Village/Town/ Ward/Urban Block	Area of Village in acres and of Town/ Ward in Sq. Kms.	Occupied Residential Houses	No. of House-holds	Total Population (including Institutional and Houseless Population)			Scheduled Castes		Scheduled Tribes		Literate and Educated persons		Total Workers (I—IX)	
					P	M	F	M	F	M	F	M	F	M	F
1	2	3	4	5	6	7	8	9	10	11	12	13	14	15	16
121	Salajharia	179				Uninhabited									
122	Pananuagoan	138	9	9	40	23	17	23	17	...	...	1	...	10	3
123	Bodasa	281	187	219	1,213	607	606	78	84	...	...	162	21	360	2
124	Gaudbodasa	7	63	26	449	221	228	12	19	...	...	40	3	125	16
125	Golasahi	156	108	162	970	512	458	21	14	...	...	227	56	309	...
126	Khalisahi	90	398	469	2,767	1,426	1,341	142	148	...	...	723	218	732	10
127	Puania	459	97	150	916	450	466	19	23	...	...	257	87	281	4
128	Basudevpur	9	46	72	373	182	191	9	12	...	...	120	40	106	3
129	Gindharipur	89				Uninhabited									
130	Baradabari	244	38	83	217	107	110	56	54	...	...	49	12	58	1
131	Ichhapur	174	68	74	402	220	182	62	46	...	...	133	62	100	1
132	Kishmat Ichhapur	181	4	4	5	1	4	...	..	...	..	...	...	1	3
133	Khandpara (Nizigarh)	2,251	1,031	1,181	5,757	2,923	2,834	200	225	55	51	1,910	1,061	1,378	89
134	Kunjabiharipur	279	40	47	311	157	154	10	10	...	...	79	16	91	4
135	Sahaspur	242	44	51	350	160	190	6	3	...	...	85	19	103	1
136	Kaithapalli	477	61	72	419	213	206	18	21	28	26	66	6	121	1
137	Khalkhala	56	16	16	66	31	35	31	35	...	...	14	2	19	13
138	Ostia	639				Uninhabited									
139	Golapokhari	184	6	6	30	13	17	...	...	13	17	...	...	11	...
140	Khola	96	1	1	2	1	1	...	...	1	1	1	...	1	...
141	Budhijharibad	228	7	8	37	18	19	...	...	18	19	8	...	12	...
142	Balasapada	141	4	4	18	8	10	...	...	5	9	5	...	7	...
143	Badahamara	189	11	12	63	34	29	...	...	34	29	18	1	23	...
144	Putukasahi	45				Uninhabited									
145	Gandasahi	26	13	15	85	44	41	...	...	...	...	25	4	26	...
146	Ujulang	96	33	42	253	122	131	38	48	...	...	59	15	73	1
147	Indigadia	52	7	7	19	7	12	...	...	7	12	5	...	5	...
148	Sikharpur	607	219	277	1,554	782	772	115	123	...	...	380	82	432	9
149	Barapali	336	89	112	557	270	287	79	93	...	...	65	13	139	21
150	Kusumitara	108	14	19	117	51	66	...	...	...	...	9	1	33	2

Contd.

L.C. No.	Workers																					
	I Cultivators		II Agricultural Labourers		III Livestock, Forestry, Fishing, Hunting and Plantations, Orchards and Allied activities		IV Mining and Quarrying		V Manufacturing, Processing, Servicing and Repairs				VI Construction		VII Trade and Commerce		VIII Transport, Storage and Communications		IX Other Services		X Non-workers	
									(a) Household Industry		(b) Other than Household Industry											
	M	F	M	F	M	F	M	F	M	F	M	F	M	F	M	F	M	F	M	F	M	F
1	17	18	19	20	21	22	23	24	25	26	27	28	29	30	31	32	33	34	35	36	37	38
121											Uninhabited											
122	...	...	10	3	...	...	...	...	...	...	...	...	...	...	...	...	...	...	...	...	13	14
123	296	1	21	...	1	...	...	...	5	1	...	...	4	...	4	...	...	...	29	...	247	604
124	71	2	35	...	15	1	...	...	...	13	...	...	...	...	...	...	...	...	4	...	96	212
125	268	...	38	...	...	...	...	...	...	...	...	...	...	...	...	...	...	...	3	...	203	458
126	231	1	155	1	10	...	...	...	169	6	21	1	6	...	71	1	2	...	67	...	694	1,331
127	182	4	77	...	5	...	...	...	12	...	...	...	...	...	1	...	...	...	4	...	169	462
128	73	1	8	2	...	...	...	...	22	...	...	...	...	...	3	...	...	...	...	...	76	188
129											Uninhabited											
130	26	...	29	1	...	...	...	...	...	...	...	...	...	...	...	...	...	...	3	...	49	109
131	41	1	45	...	1	...	...	...	...	...	2	...	...	...	...	...	...	...	11	...	120	181
132	..	3	1	...	...	...	...	...	...	...	...	...	...	...	...	...	...	...	...	...	...	1
133	300	3	201	11	39	4	...	...	60	12	77	8	30	...	156	5	7	...	508	46	1,545	2,745
134	72	1	7	...	5	...	...	...	1	...	...	...	1	...	3	2	...	...	2	1	66	150
135	91	...	6	...	1	...	...	...	...	...	...	...	...	...	2	...	...	...	3	1	57	189
136	71	...	43	...	2	...	...	...	...	1	...	...	...	...	...	...	...	...	5	...	92	205
137	...	...	...	...	18	13	...	...	...	...	...	...	...	...	...	...	...	...	1	...	12	22
138											Uninhabited											
139	11	...	...	...	...	...	...	...	...	...	...	...	...	...	...	...	...	...	...	...	2	17
140	1	...	...	...	...	...	...	...	...	...	...	...	...	...	...	...	...	...	...	...	...	1
141	12	...	...	...	...	...	...	...	...	...	...	...	...	...	...	...	...	...	...	...	6	19
142	7	...	...	...	...	...	...	...	...	...	...	...	...	...	...	...	...	...	...	...	1	10
143	23	...	...	...	...	...	...	...	...	...	...	...	...	...	...	...	...	...	...	...	11	29
144											Uninhabited											
145	25	...	1	...	...	...	...	...	...	...	...	...	...	...	...	...	...	...	...	...	18	41
146	54	...	6	...	...	1	...	...	...	...	...	...	...	...	...	...	1	...	12	...	49	130
147	5	...	...	...	...	...	...	...	...	...	...	...	...	...	...	...	...	...	...	...	2	12
148	268	...	77	...	5	...	...	...	11	3	5	...	...	...	25	4	1	...	40	2	350	763
149	60	1	30	...	10	...	...	...	20	19	...	...	2	...	...	1	...	...	17	...	131	266
150	33	2	...	...	...	...	...	...	...	...	...	...	...	...	...	...	...	...	...	...	18	64

URBAN BLOCK/VILLAGEWISE PRIMARY CENSUS ABSTRACT

Police Station—KHANDPARA

Tahsil—KHANDPARA

Location Code Number	Name of Village/Town/ Ward/Urban Block	Area of Village in acres and of Town/ Ward in Sq. Kms.	Occupied Residential Houses	No .of House-holds	Total Population (including Institutional and Houseless Population)			Scheduled Castes		Scheduled Tribes		Literate and Educated persons		Total Workers (I—IX)	
					P	M	F	M	F	M	F	M	F	M	F
1	2	3	4	5	6	7	8	9	10	11	12	13	14	15	16
151	Salajharia	204	74	105	506	248	258	34	36	...	...	49	7	150	7
152	Ranipada	731	154	184	1,389	708	681	46	46	...	...	318	90	432	6
153	Laxmiprasad	424	24	35	178	94	84	5	3	...	...	51	25	48	3
154	Krushnaprasad	125	16	20	122	59	63	....	...	...	...	19	13	36	...
155	Jamusahi	48	6	6	28	12	16	...	...	12	16	2	1	8	...
156	Jogiapalli	577	144	162	998	523	475	46	47	...	...	360	49	293	...
157	Tangisahinuagan	141				Uninhabited									
158	Tentuliapali	121	8	9	67	35	32	...	...	35	32	13	2	24	...
159	Raghunathpur	140	21	22	119	62	57	3	5	...	...	10	...	44	...
160	Subalaya	52	7	9	70	33	37	...	...	...	...	11	2	17	...
161	Gopolipada	105	32	44	289	141	148	...	...	...	...	94	11	81	...
162	GuthuniNo—2	128				Uninhabited									
163	Anlamada	215	144	56	386	205	181	4	5	...	...	55	6	120	...
164	Gunthuni	1,003	282	390	2,138	1,110	1,028	103	95	...	....	463	103	639	24

Concld.

L.C. No.	Workers I Cultivators		II Agricultural Labourers		III Livestock, Forestry, Fishing, Hunting and Plantations, Orchards and Allied activities		IV Mining and Quarrying		V Manufacturing, Processing, Servicing and Repairs (a) Household Industry		V (b) Other than Household Industry		VI Construction		VII Trade and Commerce		VIII Transport, Storage and Communications		IX Other Services		X Non-workers	
	M	F	M	F	M	F	M	F	M	F	M	F	M	F	M	F	M	F	M	F	M	F
1	17	18	19	20	21	22	23	24	25	26	27	28	29	30	31	32	33	34	35	36	37	38
151	108	3	36	...	1	3	...	...	...	...	...	...	...	...	2	1	...	...	3	...	98	251
152	337	...	73	2	...	...	...	...	...	...	...	...	...	...	2	1	...	...	20	3	276	675
153	46	...	...	...	...	...	...	...	...	...	...	...	..	...	...	...	...	..	2	3	46	81
154	34	...	1	...	...	...	...	...	...	...	...	...	...	...	1	...	...	...	...	...	23	63
155	8	...	...	...	...	...	...	...	...	...	...	...	...	...	...	...	...	...	...	...	4	16
156	292	...	...	...	1	...	...	...	...	...	...	...	...	...	...	...	...	...	...	...	230	475
157											Uninhabited											
158	24	...	...	...	...	...	...	...	...	...	...	...	...	...	...	...	...	...	...	...	11	32
159	30	...	13	...	...	...	...	...	...	...	...	...	...	...	...	...	...	...	1	...	18	57
160	17	...	...	...	...	...	...	...	...	...	...	...	...	...	...	...	...	...	...	...	16	37
161	77	...	4	...	...	...	...	...	...	...	...	...	...	...	...	...	...	...	...	...	60	148
162											Uninhabited											
163	109	...	8	...	3	...	...	...	...	...	...	...	...	...	...	...	...	...	...	...	85	181
164	415	...	13	...	13	...	...	...	68	12	3	...	...	...	8	...	1	...	18	12	471	1,004

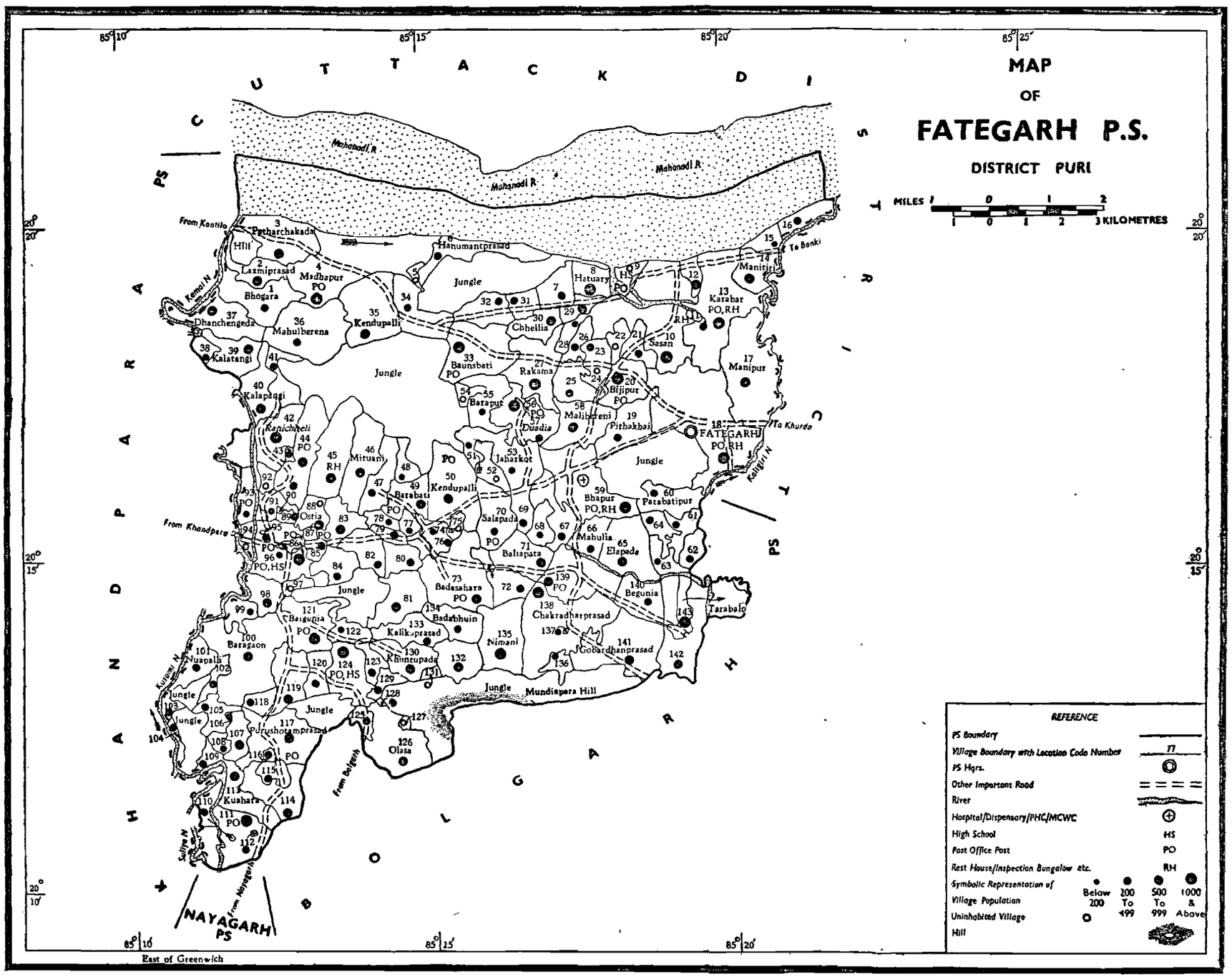
MAP
OF
FATEGARH P.S.
DISTRICT PURI
MILES 1 0 1 2
1 0 1 2 3 KILOMETRES
CUTTACK DISTRICT
PURI DISTRICT
PS
Mahanadi R.
Mahanadi R.
Mahanadi R.
From Kantilo
To Banki
Kanchheli
Kanjari N.
Kuruni N.
Sulfine N.
From Khandpara
From Balgarh
From Nayagarh
To Khurda
Kaligari N.
Pattharchakada Hill
Laxmiprasad
Madhapur PO
Hanumantprasad
Jungle
Hatuary
HS PO
Manitiri
Karabar PO,RH
Bhogara
Dhanchengeda
Mahulberena
Kendupalli
Chhellia
Sasan
Kalatangi
Baunsbati PO
Rakama
Manipur
Kalapangi
Barapur
Bijipur PO
Malibereni
Pithakhai
FATEGARH PO,RH
Duadia
Mituani
RH
Jaharkot
Barabati PO
Kendupalli
Bhapur PO,RH
Patrabatipur
Ostia
Salapada
Mahulia
Elapada
Ballapata
Badasahara PO
Begunia
Tarabalo
Baragaon
Nuapalli
Baisugia PO
Kalikaprasad
Badabhuin
Chakradharprasad
Nimani
Govardhanprasad
Khuntupada
PO,HS
Purushotamprasad
Mundiapara Hill
Olasa
Kuahata
NAYAGARH PS
East of Greenwich
REFERENCE
PS Boundary
Village Boundary with Location Code Number 77
PS Hqrs.
Other Important Road
River
Hospital/Dispensary/PHC/MCWC
High School HS
Post Office Post PO
Rest House/Inspection Bungalow etc. RH
Symbolic Representation of Village Population
Below 200
200 To 499
500 To 999
1000 & Above
Uninhabited Village
Hill

ALPHABETICAL LIST OF VILLAGES OF FATEGARH POLICE STATION

Sl. No.	Name of Village	L.C. No.
1	2	3
1	Aisiakhol ...	125
2	Anandpur ...	136
3	Arakhapalli ...	132
4	Badabara ...	16
5	Badabhuin ...	134
6	Badasahara ...	73
7	Badilo ...	28
8	Baghuapalli ...	119
9	Bahada ...	98
10	Baigunia ...	121
11	Baladianuagaon ...	124
12	Baliapata ...	71
13	Banamalipur ...	96
14	Banamalipurpatna ...	86
15	Bandhadwar ...	129
16	Bandhadwarpatna ...	128
17	Barabati ...	49
18	Barakahania ...	24
19	Baraput ...	55
20	Basantpur ...	84
21	Basudeipur ...	83
22	Baunsbati ...	33
23	Begunia ...	140
24	Betakholi ...	103
25	Bhagabanpur ...	107
26	Bhalabandha ...	118
27	Bhapur ...	59
28	Bhogara ...	1
29	Bhokilapada ...	109
30	Bijipur ...	20
31	Boragaon ...	100
32	Chakradharprasad ...	138
33	Chhellia ...	30
34	Darda ...	115
35	Dhalabandh ...	82
36	Dhanchengeda ...	37
37	Duadia	57
38	Dubapalli ...	26
39	Elapada ...	65
40	Fategarh ...	18
41	Gobardhanprasad ...	141
42	Gohirapada ...	44
43	Golapokhari ...	139
44	Gopalprasad ...	81
45	Gudupada ...	15
46	Hanumantprasad ...	6
47	Hatakata ...	116
48	Hatuary ...	8
49	Jadunathpur ...	93
50	Jaganathprasad ...	111
51	Jaganathpur ...	89
52	Jaharkot ...	53
53	Jakalapalli ...	78
54	Jalahari ...	97
55	Jamusahi ...	77
56	Jasobantpur ...	11
57	Jhagadpada ...	29
58	Jhatiapalli ...	22
59	Kaduapada ...	110
60	Kaduapatna ...	112

Sl. No.	Name of Village	L.C. No.
1	2	3
61	Kainfullia ...	56
62	Kaithapokhari ...	31
63	Kalapangi ...	40
64	Kalatangi ...	39
65	Kaliapali ...	38
66	Kalikaprasad ...	133
67	Karabar ...	13
68	Karadapali ...	62
69	Kendupalli ..	35
70	Kendupalli ...	50
71	Kesharsing ...	102
72	Khairagadia ...	68
73	Khalipatna ...	106
74	Khuntubati ...	43
75	Khuntupada ...	130
76	Kisamatkendupali ...	52
77	Kodapithapatna ...	137
78	Kuahara ...	113
79	Kulabapatna ...	51
80	Kunjabanprasad ...	122
81	Kunjabiharipursasan ...	131
82	Lakshmiprasad ...	2
83	Madhapur ...	4
84	Mahulapada ...	114
85	Mahulberena ...	36
86	Mahulia ...	66
87	Malibereni ...	58
88	Mandarbereni ...	69
89	Mangalpur ...	92
90	Manibandha ...	75
91	Manikapur ...	94
92	Manipur ...	17
93	Manitiri ...	14
94	Marada ...	34
95	Maradabadi ...	45
96	Maradrajprasad ...	41
97	Marichia ...	64
98	Mituani ...	46
99	Nakadein ...	80
100	Nandabar ...	12
101	Nihalprasad ...	67
102	Nilakanthprasad ...	142
103	Nimani ...	135
104	Nimapatna ...	87
105	Nrusingprasad ...	74
106	Nuagaon ...	47
107	Nuapalli ...	101
108	Nuniauti ...	105
109	Olasa ...	126
110	Ostia ...	88
111	Padmabati ...	9
112	Paichhabasantpur ...	127
113	Panabarabati ...	48
114	Parabatipur ...	60
115	Pathapur ...	61
116	Patharchakada ...	3
117	Patharpunji ...	120
118	Pathuria ...	95
119	Patnajamusahi ...	79
120	Pithakhai ...	19

ALPHABETICAL LIST OF VILLAGES OF FATEGARH POLICE STATION

Sl. No.	Name of Village		L. C. No.
1	2		3
121	Podasahi	...	32
122	Pulasipur	...	108
123	Purushotamprasad	...	117
124	Purushottampur	...	85
125	Rakama	...	27
126	Ramachandraprasad	...	99
127	Ramachandrapur	...	90
128	Ramapada	...	76
129	Ranichheli	...	42
130	Salabani	...	63
131	Salajharia	...	25
132	Salapada	...	70
133	Sanagopinathpur	...	54
134	Sanakhairia	...	5
135	Sanasahara	...	72
136	Sasan	...	10
137	Suamadhipi	...	123
138	Sukapokhari	...	21
139	Sunakhala	...	23
140	Talamarada	...	7
141	Tarabalo	...	143
142	Tikiripada	...	104
143	Udayapur	...	91

PRIMARY CENSUS ABSTRACT

OF

FATEGARH POLICE STATION

URBAN BLOCK/VILLAGEWISE PRIMARY CENSUS ABSTRACT

Police Station—FATEGARH Tahsil—KHANDPARA

Location Code Number	Name of Village/Town/ Ward/Urban Block	Area of Village in acres and of Town/ Ward in Sq. Kms.	Occupied Residential Houses	No. of House-holds	Total Population (including Institutional and Houseless Population)			Scheduled Castes		Scheduled Tribes		Literate and Educated persons		Total Workers (I—IX)	
					P	M	F	M	F	M	F	M	F	M	F
1	2	3	4	5	6	7	8	9	10	11	12	13	14	15	16
7	**Fategarh P.S.**	**323·75**	**10,102**	**13,554**	**76,478**	**37,965**	**38.513**	**2,633**	**2,806**	**1,248**	**1,308**	**18,239**	**5,072**	**20,380**	**682**
	VILLAGES														
1	Bhogara	589	45	50	465	231	234	3	4	6	2	66	5	123	...
2	Laxmiprasad	256	56	80	531	265	266	19	16	28	23	59	10	146	17
3	Patharchakada	1,199	92	116	903	456	447	6	5	...	...	196	31	280	...
4	Madhapur	2,554	248	306	1,853	948	905	177	185	...	...	422	77	484	23
5	Sanakhajuria	47				Uninhabited									
6	Hanumantprasad	1,240	51	64	363	165	198	7	6	...	...	71	33	88	...
7	Talamarada	551	49	55	344	179	165	8	7	...	...	90	26	90	7
8	Hatuary	762	343	382	1,775	835	940	70	107	...	...	453	218	390	10
9	Padmabati	748				Uninhabited									
10	Sasan	1,864	287	336	1,929	939	990	42	35	...	...	516	134	487	17
11	Jasobantpur	24	47	63	464	239	225	...	...	...	...	122	27	127	...
12	Nandabar	379	101	125	626	314	312	...	...	...	...	121	20	177	2
13	Karabar	1,747	289	345	2,100	1,018	1,082	54	65	...	...	582	177	565	29
14	Manitiri	281	62	83	507	259	248	5	8	...	...	121	41	134	...
15	Gudupada	607	28	32	177	87	90	32	35	...	...	39	7	45	...
16	Badabara	588	37	47	258	139	119	16	8	...	...	75	31	72	...
17	Manipur	1,104	113	157	973	474	499	27	25	...	...	225	34	242	...
18	Fategarh	1,607	414	539	2,989	1,463	1,526	75	94	36	44	708	185	767	3
19	Pithakhai	462	46	55	422	222	200	...	...	35	32	65	3	137	1
20	Bijipur	342	220	318	1,573	796	777	48	50	1	...	422	83	434	9
21	Sukapokhari	192	29	38	236	117	119	...	...	...	...	69	44	57	1
22	Jhatiapalli	114				Uninhabited									
23	Sunakhale	264	50	62	325	165	160	41	41	...	...	60	20	84	7
24	Barakahania	31				Uninhabited									
25	Salajharia	307	56	89	448	232	216	6	3	54	47	29	41	139	29
26	Dubapalli	150	54	80	369	171	198	25	34	...	...	70	23	98	3
27	Rakama	596	201	290	1,464	746	718	22	30	38	50	391	132	417	3
28	Badilo	121	48	89	476	237	239	6	4	...	...	123	34	137	..
29	Jhagadpada	132	76	132	698	345	353	17	21	82	98	91	4	189	...
30	Chhellia	264	93	134	687	327	360	22	28	...	...	174	70	184	1

Contd.

L. C. No.	Workers I Cultivators		II Agricultural Laborers		III Livestock, Forestry, Fishing, Hunting and Plantations, Orchards and Allied activities		IV Mining and Quarrying		V Manufacturing, Processing, Servicing and Repairs (a) Household Industry		V (b) Other than Household Industry		VI Construction		VII Trade and Commerce		VIII Transport, Storage and Communications		IX Other Services		X Non-workers	
	M	F	M	F	M	F	M	F	M	F	M	F	M	F	M	F	M	F	M	F	M	F
1	17	18	19	20	21	22	23	24	25	26	27	28	29	30	31	32	33	34	35	36	37	38
7	13,137	125	4,139	23	721	169	...	...	740	201	107	42	59	...	381	44	152	...	944	78	17,585	37,831
1	113	...	10	...	...	...	...	...	...	...	...	...	...	...	...	...	...	...	...	...	108	234
2	98	...	13	...	35	14	...	...	...	...	...	...	...	...	...	3	...	...	...	...	119	249
3	242	...	11	...	14	...	...	...	...	...	...	...	...	...	3	...	2	...	8	...	176	447
4	417	1	27	1	4	...	...	...	16	19	3	1	...	...	1	...	2	...	14	1	464	882
5											Uninhabited											
6	82	..	3	...	1	...	...	...	...	...	...	...	...	...	...	...	...	...	2	...	77	198
7	84	7	...	...	5	...	...	...	...	...	..	...	...	...	...	...	...	...	1	...	89	158
8	42	...	..	...	18	1	...	...	74	3	7	1	34	...	8	2	71	...	63	3	445	930
9											Uninhabited											
10	401	7	28	1	8	...	...	...	3	1	...	1	1	...	14	1	22	...	10	6	452	973
11	113	...	...	...	5	...	...	...	...	...	...	...	...	...	1	...	...	...	2	...	118	225
12	100	...	16	...	34	...	...	...	10	...	...	...	2	...	...	2	6	...	9	...	137	310
13	357	1	97	...	40	3	...	...	4	10	3	...	...	...	10	4	5	...	49	11	453	1,053
14	117	...	1	...	6	...	...	...	7	...	...	...	...	...	1	...	...	...	2	...	125	248
15	17	...	4	...	17	...	...	...	...	...	1	...	...	...	2	...	...	...	4	...	42	90
16	51	...	3	...	8	...	...	...	...	...	9	...	...	...	...	...	...	...	1	...	67	119
17	111	...	130	...	...	...	...	...	...	...	...	...	...	...	...	...	...	...	1	...	232	499
18	554	2	155	...	...	1	...	...	...	...	2	...	...	...	4	...	4	...	48	...	696	1,523
19	116	1	18	...	...	...	...	...	...	...	...	...	...	...	...	...	...	...	3	...	85	199
20	178	4	173	...	22	...	...	...	15	...	1	2	...	...	15	...	...	...	30	3	362	768
21	31	...	20	...	...	...	...	...	2	...	...	...	...	...	...	...	1	...	3	...	60	118
22											Uninhabited											
23	37	...	35	2	1	...	...	...	...	2	1	3	...	...	2	...	...	...	8	...	81	153
24											Uninhabited											
25	83	1	25	...	27	28	...	...	1	...	...	...	...	...	...	...	...	...	3	...	93	187
26	74	1	16	1	...	...	...	...	...	1	3	...	...	...	...	...	...	...	5	...	73	195
27	218	...	131	1	1	1	...	...	25	...	2	...	1	...	14	...	...	...	25	1	329	715
28	131	...	5	...	...	...	...	...	...	...	...	...	...	...	...	...	...	...	1	...	100	239
29	102	...	28	...	42	...	...	...	9	...	...	...	...	...	...	...	...	...	8	...	156	353
30	107	...	66	...	6	...	...	...	...	...	2	...	1	...	1	1	...	...	1	...	143	359

URBAN BLOCK/VILLAGEWISE PRIMARY CENSUS ABSTRACT

Police Station—FATEGARH

Tahsil—KHANDPARA

Location Code Number	Name of Village/Town/ Ward/Urban Block	Area of Village in acres and of Town/ Ward in Sq. Kms.	Occupied Residential Houses	No. of House-holds	Total Population (including Institutional and Houseless Population)			Scheduled Castes		Scheduled Tribes		Literate and Educated persons		Total Workers (I—IX)	
					P	M	F	M	F	M	F	M	F	M	F
1	2	3	4	5	6	7	8	9	10	11	12	13	14	15	16
31	Kaithapokhari	146	33	41	253	124	129	6	6	...	...	50	5	71	...
32	Podasahi	311	32	43	250	115	135	...	...	...	...	26	5	68	.
33	Baunsbati	735	156	235	1,214	621	593	23	24	61	49	307	87	236	3
34	Marada	455	67	77	438	220	218	35	39	64	58	62	17	116	2
35	Kendupalli	679	86	110	628	310	318	24	26	..	...	130	78	136	13
36	Mahulberena	853	23	40	289	150	139	...	...	...	...	92	11	83	...
37	Dhanchengeda	580	67	129	808	408	400	4	5	8	6	209	41	212	2
38	Kaliapalli	106	26	33	176	84	92	...	...	84	92	.	.	41	...
39	Kalatangi	394	74	85	544	272	272	2	1	..	...	121	20	140	2
40	Kalapangi	407	85	158	824	418	406	39	40	..	..	147	25	220	21
41	Maradrajprasad	237	39	70	440	230	210	...	...	...	...	73	5	137	11
42	Ranichhelli	468	190	318	1,578	782	796	17	20	137	147	222	33	412	41
43	Khuntubati	22	13	23	104	57	47	.	...	.	...	1	.	32	...
44	Gohirapada	531	161	216	995	498	497	137	146	2	1	198	30	265	13
45	Maradabadi	627	79	127	647	327	320	6	4	...	...	202	63	186	..
46	Mituani	520	88	128	629	324	305	26	16	56	58	124	44	188	31
47	Nuagaon	332	51	77	344	156	188	3	4	2	5	114	54	83	2
48	Panabarabati	137	7	7	25	12	13	12	13	...	...	5	1	9	1
49	Barabati	327	85	131	785	341	344	...	...	...	...	141	50	192	12
50	Kendupalli	711	87	113	569	280	289	7	7	...	...	120	27	176	14
51	Kulabapatna	4	8	11	64	28	36	..	...	...	...	8	...	16	..
52	Krisamatkendupalli	195				Uninhabited									
53	Jaharkot	616	10	13	94	44	50	...	...	...	...	14	2	29	...
54	Sanagopinathpur	102				Uninhabited									
55	Baraput	341	27	33	186	89	97	19	25	...	...	33	6	48	...
56	Kanfullia	50	220	267	1,292	618	674	45	49	...	...	329	114	137	11
57	Duadia	485	53	63	345	172	173	...	...	50	50	57	6	101	..
58	Mallbereni	507	119	172	848	398	450	2	4	...	...	168	55	215	7
59	Bhapur	905	228	270	1,377	656	721	67	76	117	139	382	119	389	3
60	Parabatipur	326	46	59	327	158	169	...	...	43	41	54	19	93	8

Contd.

L. C. No.	Workers I Cultivators		II Agricultural Labourers		III Livestock, Forestry, Fishing, Hunting and Plantations, Orchards and Allied activities		IV Mining and Quarrying		V Manufacturing, Processing, Servicing and Repairs (a) Household Industry		V (b) Other than Household Industry		VI Construction		VII Trade and Commerce		VIII Transport, Storage and Communications		IX Other Services		X Non-workers	
	M	F	M	F	M	F	M	F	M	F	M	F	M	F	M	F	M	F	M	F	M	F
1	17	18	19	20	21	22	23	24	25	26	27	28	29	30	31	32	33	34	35	36	37	38
31	67	...	2	...	2	...	...	...	...	...	...	...	...	...	...	...	...	...	...	...	53	129
32	47	...	15	...	2	...	...	...	...	...	...	...	...	...	...	...	...	...	4	...	47	135
33	124	...	88	...	...	...	...	...	10	2	...	...	1	...	2	...	...	...	11	1	385	590
34	72	...	38	1	5	1	...	...	...	...	...	...	...	...	1	...	...	...	...	...	104	216
35	59	4	39	1	17	...	...	...	5	4	...	3	...	...	3	...	...	...	13	1	174	305
36	68	...	4	...	...	...	...	...	...	...	...	...	...	...	...	...	...	...	11	...	67	139
37	169	1	33	...	8	...	...	...	...	...	...	1	...	...	1	...	...	...	1	...	196	398
38	...	...	..	...	41	...	...	...	...	...	..	...	...	...		...	...	...	...	...	43	92
39	113	1	21	...	3	...	...	...	..	...	...	...	...	...	3	1	...	...	...	..	132	270
40	153	7	13	...	17	...	...	...	19	3	...	3	1	...	2	3	...	...	15	5	198	385
41	59	...	60	2	13	...	...	...	4	9	...	...	...	...	1	...	...	...	...	...	93	199
42	158	...	214	2	9	39	...	...	17	...	...	...	1	...	7	...	...	...	6	...	370	755
43	5	...	3	...	2	...	...	...	22	...	...	...	...	...	...	...	...	...	...	..	25	47
44	126	2	100	...	19	1	...	...	16	8	1	2	...	...	2	...	1	...	...	...	233	484
45	168	...	16	...	...	...	...	...	...	...	...	...	...	...	...	...	...	...	2	...	141	320
46	106	...	60	...	16	31	...	...	...	...	...	...	...	...	3	...	...	...	3	...	136	274
47	59	1	17	...	...	...	...	...	...	...	...	1	...	...	1	...	1	...	5	...	73	186
48	4	...	1	...	...	1	...	...	...	...	...	...	...	...	...	...	...	...	4	...	3	12
49	145	12	30	...	4	...	...	...	...	...	...	...	...	...	3	...	1	...	9	...	149	332
50	176	14	...	...	...	...	...	...	...	...	...	...	...	...	...	...	...	...	...	...	104	275
51	12	...	...	...	4	...	...	...	...	...	...	...	...	...	...	...	...	...	...	...	12	36
52											Uninhabited											
53	33	...	...	...	5	...	...	...	...	...	...	...	...	...	...	...	...	...	1	...	15	50
54											Uninhabited											
55	38	...	...	...	...	...	...	...	...	...	...	...	...	...	...	...	...	...	10	...	41	97
56	139	...	31	...	1	...	...	...	104	9	1	...	2	...	15	2	7	...	17	...	301	663
57	74	...	23	...	...	...	...	...	...	...	...	...	...	...	3	...	...	...	1	...	71	173
58	143	3	40	1	2	...	...	...	4	...	3	2	4	...	8	1	...	...	11	...	183	443
59	236	...	68	...	5	...	...	...	...	...	4	...	...	...	24	...	4	...	48	3	267	718
60	64	...	23	8	3	...	...	...	...	...	...	...	...	...	...	...	...	...	3	...	65	161

URBAN BLOCK/VILLAGEWISE PRIMARY CENSUS ABSTRACT

Police Station—FATEGARH Tahsil—KHANDPARA

Location Code Number	Name of Village/Town/ Ward/Urban Block	Area of Village in acres and of Town/ Ward in Sq. Kms.	Occupied Residential Houses	No. of House-holds	Total Population (including Institutional and Houseless Population)			Scheduled Castes		Scheduled Tribes		Literate and Educated persons		Total Workers (I--IX)	
					P	M	F	M	F	M	F	M	F	M	F
1	2	3	4	5	6	7	8	9	10	11	12	13	14	15	16
61	Pathapur	193	48	70	390	197	193	8	6	...	...	95	29	94	...
62	Karadapali	139	51	66	380	197	183	...	...	...	...	82	9	108	5
63	Salabani	157	23	30	171	85	86	...	...	...	...	36	11	41	...
64	Marichia	153	31	49	247	111	136	...	...	32	51	40	17	52	...
65	Elapada	570	88	123	683	323	360	22	31	2	...	121	42	172	7
66	Mahulia	261	29	40	218	111	107	...	...	...	...	61	14	45	...
67	Nihalprasad	375	47	66	388	189	199	2	...	96	104	70	22	113	2
68	Khairagadia	160	23	26	137	67	70	...	...	...	...	51	34	38	4
69	Mandarbereni	155	31	42	247	127	120	13	7	...	...	77	26	73	12
70	Salapada	424	65	97	496	247	249	5	9	37	37	114	34	148	3
71	Baliapata	422	71	99	524	262	262	13	11	...	...	176	38	147	1
72	Sanasahar	317	51	63	370	180	190	7	8	...	...	131	31	112	..
73	Badasahar	837	120	180	952	454	498	45	54	...	...	191	49	268	13
74	Nrusingprasad	3	4	6	34	13	21	...	...	...	...	10	7	5	...
75	Manibandha	85				Uninhabited									
76	Ramapada	200	30	47	272	138	134	...	...	...	...	70	15	85	...
77	Jamusahi	123	28	35	186	96	90	11	9	...	...	40	13	51	...
78	Jakalapalli	92	12	13	48	26	22	25	19	...	...	8	1	17	...
79	Patnajamusahi	88	48	78	483	197	186	...	...	...	...	99	26	130	10
80	Nakadein	205	34	53	315	163	152	7	11	...	...	37	2	76	...
81	Gopalprasad	451	92	114	686	347	339	122	107	...	...	110	30	156	...
82	Dhalabandh	274	46	59	302	144	158	51	65	...	...	74	19	72	1
83	Basudeipur	254	81	97	694	344	350	24	25	...	...	127	28	184	5
84	Basantpur	263	58	68	475	244	231	38	47	...	...	88	15	122	1
85	Purushottampur	94	71	80	410	206	204	33	26	...	...	114	35	89	16
86	Banamalipurpatna	50	255	303	1,671	836	835	96	27	...	...	466	150	433	1
87	Nimapatna	34	81	97	562	288	274	33	37	...	...	140	44	127	10
88	Ostia	197				Uninhabited									
89	Jaganathpur	45	46	56	317	147	170	8	8	...	...	106	50	70	4
90	Ramachandrapur	9	36	50	249	117	132	81	81	...	...	82	9	59	2

Contd.

T.C. No.	Workers																					
	I Cultivators		II Agricultural Labourers		III Livestock, Forestry, Fishing, Hunting and Plantations, Orchards and Allied activities		IV Mining and Quarrying		V Manufacturing, Processing, Servicing and Repairs				VI Construction		VII Trade and Commerce		VIII Transport, Storage and Communications		IX Other Services		X Non-workers	
									(a) Household Industry		(b) Other than Household Industry											
	M	F	M	F	M	F	M	F	M	F	M	F	M	F	M	F	M	F	M	F	M	F
1	17	18	19	20	21	22	23	24	25	26	27	28	29	30	31	32	33	34	35	36	37	38
61	71	...	15	...	1	...	...	...	...	...	...	...	1	...	1	...	...	...	5	...	103	193
62	75	...	25	...	2	...	...	...	...	...	...	...	...	...	4	5	...	...	2	...	89	178
63	35	...	2	...	...	...	...	...	...	...	...	...	...	...	1	...	...	...	3	...	44	86
64	34	...	16	...	1	...	...	...	...	...	...	...	...	...	...	...	...	...	1	...	59	136
65	119	2	33	...	4	...	...	...	7	5	3	...	...	...	...	...	...	...	6	...	151	353
66	36	...	5	...	1	...	...	...	...	...	...	...	...	...	1	...	...	...	2	...	66	107
67	22	1	71	...	5	...	...	...	6	...	...	...	...	...	...	1	...	...	9	...	76	197
68	28	4	2	...	...	...	...	...	...	...	...	...	...	...	...	...	1	...	7	...	29	66
69	63	3	5	...	...	...	...	...	...	9	...	...	...	...	1	...	...	...	4	...	54	108
70	117	3	13	...	8	...	..	...	1	...	...	...	...	...	...	...	2	...	7	...	99	246
71	108	...	25	...	1	...	...	...	...	...	1	..	...	...	4	1	...	...	8	...	115	261
72	102	...	2	...	...	...	..	...	...	...	...	...	...	...	1	..	..	...	7	...	68	190
73	238	...	22	...	...	...	..	...	3	9	...	...	...	...	...	...	1	...	4	4	186	485
74	...	...	5	...	...	...	...	...	...	..	...	...	...	...	...	...	...	...	...	...	8	21
75											Uninhabited											
76	22	...	62	...	...	...	...	...	...	...	...	...	...	...	...	...	...	...	1	...	53	134
77	20	...	21	...	...	...	...	...	...	...	...	.	...	...	...	...	...	...	10	...	45	90
78	2	...	15	...	...	...	..	...	...	...	...	...	...	...	...	..	...	...	...	...	9	22
79	22	...	21	...	...	..	...	...	72	10	...	...	...	...	4	...	1	...	10	...	67	176
80	57	...	17	...	...	...	...	...	...	...	...	...	...	...	...	...	1	...	1	...	87	152
81	107	...	49	...	...	...	...	...	...	...	...	...	...	...	...	...	...	...	...	...	191	339
82	32	1	26	...	1	...	...	...	11	...	...	...	...	...	...	...	1	...	1	...	72	157
83	124	...	40	...	4	...	...	...	5	...	1	3	...	...	3	...	...	...	7	2	160	345
84	68	...	31	...	7	...	...	...	...	...	...	...	...	...	...	1	...	...	16	...	122	230
85	40	5	8	...	...	...	...	...	7	...	2	...	1	...	12	3	...	...	19	8	117	188
86	293	...	72	1	2	...	...	...	16	...	3	...	...	...	9	...	1	...	37	...	403	834
87	55	...	37	...	6	...	...	...	1	...	11	7	3	...	3	1	1	...	10	2	161	264
88											Uninhabited											
89	43	2	11	...	3	...	...	...	...	...	1	...	...	...	4	1	...	...	8	1	77	166
90	32	...	23	...	4	...	...	...	...	...	...	...	...	...	...	2	...	...	...	...	58	130

Police Station—FATEGARH

URBAN BLOCK/VILLAGEWISE PRIMARY CENSUS ABSTRACT

Tahsil—KHANDPARA

Location Code Number	Name of Village/Town/ Ward/Urban Block	Area of Village in acres and of Town/ Ward in Sq. Kms.	Occupied Residential Houses	No. of House-holds	Total Population (including Institutional and Houseless Population)			Scheduled Castes		Scheduled Tribes		Literate and Educated persons		Total Workers (I—IX)	
					P	M	F	M	F	M	F	M	F	M	F
1	2	3	4	5	6	7	8	9	10	11	12	13	14	15	16
91	Udayapur	133	23	30	187	92	95	...	...	...	...	62	22	49	...
92	Mangalpur	141				Uninhabited									
93	Jadunathpur	454	30	37	191	101	90	...	...	...	...	74	49	47	1
94	Manikapur	80				Uninhabited									
95	Pathuria	4	28	39	229	128	101	12	13	...	...	62	18	64	...
96	Banamalipur	690	4	5	37	22	15	6	6	...	...	13	2	12	...
97	Jalahari	80				Uninhabited									
98	Bahada	323	87	131	859	445	414	19	16	...	...	207	46	226	7
99	Ramachandraprasad	234	3	3	20	9	11	...	...	...	...	2	...	6	...
100	Boragaon	1,071	89	156	880	451	429	49	40	...	...	200	24	268	5
101	Nuapalli	312	62	81	454	218	236	3	4	...	...	122	31	120	3
102	Kesharsing	120	34	45	272	133	139	14	16	...	...	71	22	72	2
103	Betakholi	132	46	60	318	151	167	10	13	2	5	60	9	92	...
104	Tikiripada	130	22	26	278	129	149	...	...	...	...	48	7	68	...
105	Nuniauti	207	44	66	355	172	183	29	32	...	...	70	15	105	...
106	Khalipatna	8	24	29	183	100	83	5	3	...	...	46	5	49	...
107	Bhagabanpur	195	93	113	697	340	357	30	29	2	...	167	29	210	...
108	Pulasipur	84	33	38	197	101	96	...	...	...	...	58	5	70	...
109	Bhokilapada	141	46	55	338	170	168	2	4	1	...	73	4	120	...
110	Kaduapada	172	50	79	462	228	234	...	...	...	...	122	25	128	...
111	Jaganathprasad	701	133	181	1,153	571	582	48	67	...	...	252	63	313	40
112	Kaduapatna	5	40	54	362	177	185	10	6	...	...	108	18	102	1
113	Kuahara	377	57	82	521	240	281	21	36	...	...	150	51	139	8
114	Mahulapada	382	86	100	524	266	258	4	3	...	...	133	15	166	4
115	Darda	161	28	47	302	157	145	9	7	...	...	66	20	87	...
116	Hatakata	36	30	56	343	169	174	...	...	...	...	77	34	93	...
117	Purushotamprasad	689	84	122	749	372	377	22	24	...	...	129	34	196	...
118	Bhalabandha	167	33	48	222	115	107	5	2	...	...	55	9	68	...
119	Baghuapalli	409	89	134	753	375	378	21	15	...	...	151	35	189	...
120	Patharpunji	265	29	42	268	133	153	3	3	...	...	74	22	57	3

Contd

L. C. No.	Workers I Cultivators		II Agricultural Labourers		III Livestock, Forestry, Fishing, Hunting and Plantations, Orchards and Allied activities		IV Mining and Quarrying		V Manufacturing, Processing, Servicing and Repairs (a) Household Industry		V (b) Other than Household Industry		VI Construction		VII Trade and Commerce		VIII Transport, Storage and Communications		IX Other Services		X Non-workers	
	M	F	M	F	M	F	M	F	M	F	M	F	M	F	M	F	M	F	M	F	M	F
1	17	18	19	20	21	22	23	24	25	26	27	28	29	30	31	32	33	34	35	36	37	38
91	37	...	6	...	...	...	...	...	3	...	...	...	...	...	...	...	...	...	3	...	43	95
92											Uninhabited											
93	29	...	...	...	...	...	...	...	...	1	...	...	...	...	...	...	2	...	16	...	54	89
94											Uninhabited											
95	53	...	4	...	...	...	...	...	...	...	...	...	...	...	...	...	...	...	7	...	64	101
96	10	...	...	...	...	...	...	...	...	...	...	...	...	...	2	...	...	...	...	...	10	15
97											Uninhabited											
98	121	1	48	...	40	2	...	...	...	2	1	...	...	...	3	2	...	...	13	...	219	407
99	3	...	2	...	..	...	...	...	...	...	...	...	...	...	...	...	...	...	1	...	3	11
100	219	4	43	...	1	...	...	...	...	...	...	...	...	...	1	1	...	...	4	...	183	424
101	116	3	3	...	...	...	...	...	...	...	...	...	...	...	1	...	...	...	...	...	98	233
102	51	...	11	...	...	...	...	...	...	...	2	...	1	...	7	2	...	...	...	...	61	137
103	36	...	50	...	...	...	...	...	...	...	2	...	...	...	2	...	...	...	2	...	59	167
104	20	...	46	...	...	...	...	...	...	...	1	...	...	...	1	...	...	...	...	...	61	149
105	92	...	10	...	...	...	...	...	...	...	...	...	...	...	...	...	...	...	3	...	67	183
106	45	...	4	...	...	...	...	...	...	...	...	...	...	...	...	...	...	...	...	...	51	83
107	184	...	16	...	5	...	...	...	...	...	...	...	...	...	2	...	...	...	3	...	130	357
108	40	...	20	...	...	...	...	...	...	...	...	...	...	...	...	...	...	...	...	...	41	96
109	92	...	26	...	...	...	...	...	...	...	...	...	...	...	...	...	...	...	2	...	50	168
110	85	...	36	...	...	...	...	...	...	...	...	...	...	...	3	...	...	...	4	...	100	234
111	216	1	52	...	8	3	...	...	17	36	...	...	...	...	5	...	2	...	13	...	258	542
112	90	...	9	...	...	...	...	...	2	1	...	...	...	...	1	...	...	...	...	...	75	184
113	57	...	38	...	17	...	...	...	...	...	1	...	1	...	1	1	1	...	23	7	101	273
114	109	...	33	...	18	4	...	...	2	...	...	...	...	...	1	...	...	...	3	...	100	254
115	63	...	19	...	...	...	...	...	...	...	...	...	...	...	...	...	...	...	5	...	70	145
116	56	...	34	...	...	...	...	...	...	...	...	...	...	...	...	...	1	...	2	...	76	174
117	147	...	26	...	1	...	...	...	3	...	1	...	1	...	7	...	1	...	9	...	176	377
118	56	...	12	...	...	...	...	...	...	...	...	...	...	...	...	...	...	...	...	...	47	107
119	112	...	68	...	...	...	...	...	5	...	...	...	...	...	...	...	...	...	1	...	189	378
120	37	3	19	...	...	...	...	...	...	...	...	...	...	...	...	...	...	...	1	...	76	132

Police Station—FATEGARH

URBAN BLOCK/VILLAGEWISE PRIMARY CENSUS ABSTRACT

Tahsil—KHANDPARA

Location Code Number	Name of Village/Town/ Ward/Urban Block	Area of Village in acres and of Town/ Ward in Sq. Kms.	Occupied Residential Houses	No. of House-holds	Total Population (including Institutional and Houseless Population)			Scheduled Castes		Scheduled Tribes		Literate and Educated persons		Total Workers (I—IX)	
					P	M	F	M	F	M	F	M	F	M	F
1	2	3	4	5	6	7	8	9	10	11	12	13	14	15	16
121	Baigunia	610	369	474	2,750	1,378	1,372	107	117	1	...	784	197	714	46
122	Kunjabanprasad	229	20	24	166	80	86	5	2		..	52	6	45	
123	Suamadhipi	132	20	24	201	101	100	4	4	.	...	65	30	53	1
124	Baladianuagaon	465	107	161	1,080	538	542	27	29		...	293	105	223	8
125	Aisiakhol	108	25	34	202	102	100	13	14	.	...	59	16	35	..
126	Olasa	658	71	105	571	301	270	53	53	.	...	149	41	135	.
127	Paichhabasantpur	30				Uninhabited									
128	Bandhadwarapatna	10	32	45	259	132	127	13	13	.	..	86	28	56	.
129	Bandhadwar	110	44	75	392	195	197	...	...	...	..	120	59	95	
130	Khuntupada	372	88	116	662	316	346	8	4		.	225	134	160	14
131	Kunjabiharipursasan	43				Uninhabited									
132	Arakhapalli	350	47	77	507	252	255	32	30	.		118	14	161	4
133	Kalikaprasad	355	45	70	428	214	214	7	7	.	..	121	30	137	.
134	Badabhuin	321	35	58	368	198	170	10	7		..	92	22	118	.
135	Nimani	590	113	182	1,137	542	595	28	27	36	59	305	70	289	4
136	Anandapur	105	11	11	102	51	51	1				33	15	31	...
137	Kodapithapatna	2	20	24	145	64	81	16	19	.	.	45	10	44	.
138	Chakradharprasad	1,109	240	303	1,744	872	872	34	37	58	53	389	131	501	9
139	Golapokhari	633	121	146	791	385	406	45	54	...	..	244	89	218	23
140	Begunia	361	69	80	479	240	239	9	13	3	..	109	34	127	4
141	Gobardhanprasad	872	148	155	918	475	443	...		74	57	165	46	243	37
142	Nilakanthprasad	1,011	89	116	623	307	316	10	7	.	..	151	20	189	
143	Tarabalo	189	166	192	1,064	540	524	43	56	...	...	317	119	318	2

P.63 T.C. No.	Workers I Cultivators M	F	II Agricultural Labourers M	F	III Livestock, Forestry, Fishing, Hunting and Plantations, Orchards and Allied activities M	F	IV Mining and Quarrying M	F	V Manufacturing, Processing, Servicing and Repairs (a) Household Industry M	F	(b) Other than Household Industry M	F	VI Construction M	F	VII Trade and Commerce M	F	VIII Transport, Storage and Communications M	F	IX Other Services M	F	X Non-workers M	F
1	17	18	19	20	21	22	23	24	25	26	27	28	29	30	31	32	33	34	35	36	37	38
121	194	...	187	...	17	...	...	...	184	31	31	10	2	...	50	...	5	...	44	5	664	1,326
122	21	...	24	...	...	...	...	...	...	...	...	...	...	...	...	...	...	...	...	...	35	86
123	20	...	29	2	...	...	...	...	...	...	...	1	...	...	...	...	...	...	2	...	48	99
124	141	7	60	...	...	...	...	...	...	...	2	1	...	...	2	...	...	...	18	...	315	534
125	6	...	28	...	...	...	...	...	...	...	...	...	...	...	...	...	...	...	1	..	67	100
126	29	...	101	...	...	...	...	...	.	...	...	...	...	...	1	...	...	...	4	...	166	270
127											Uninhabited											
128	43	...	13	...	...	...	...	...	...	...	...	...	...	...	...	...	...	...	...	...	76	127
129	56	...	39	...	...	...	...	...	...	...	...	...	...	...	...	...	...	...	...	...	100	197
130	90	13	67	1	...	...	...	...	...	...	...	...	...	...	...	...	...	...	3	...	156	332
131											Uninhabited											
132	139	...	11	...	8	4	...	...	...	...	...	..	...	...	...	...	...	...	3	...	91	251
133	97	...	25	...	10	...	...	...	...	...	...	...	...	...	...	...	1	...	4	...	77	214
134	71	...	30	...	10	...	...	...	...	..	...	...	...	...	..	...	...	...	7	...	80	170
135	199	...	55	...	12	1	...	...	2	2	...	...	...	...	3	...	...	...	18	1	253	591
136	30	...	...	...	1	...	...	...	...	...	...	...	...	...	...	...	...	...	...	...	20	51
137	36	...	3	...	2	...	...	...	2	...	...	...	...	...	1	...	...	...	...	...	20	81
138	417	...	55	...	3	...	...	...	9	8	...	...	...	...	1	...	...	...	16	1	371	863
139	167	...	15	...	6	...	...	...	2	13	...	...	1	...	6	1	...	...	21	9	167	383
140	68	...	44	...	6	...	...	...	2	...	...	...	...	...	1	2	2	...	4	2	113	235
141	198	1	1	...	32	34	...	...	2	1	...	...	...	...	2	...	...	...	8	1	232	406
142	137	...	47	...	...	...	...	...	...	...	...	...	...	...	...	...	1	...	4	...	118	316
143	254	...	42	...	...	...	...	...	9	2	1	...	...	...	1	...	...	...	11	...	222	522

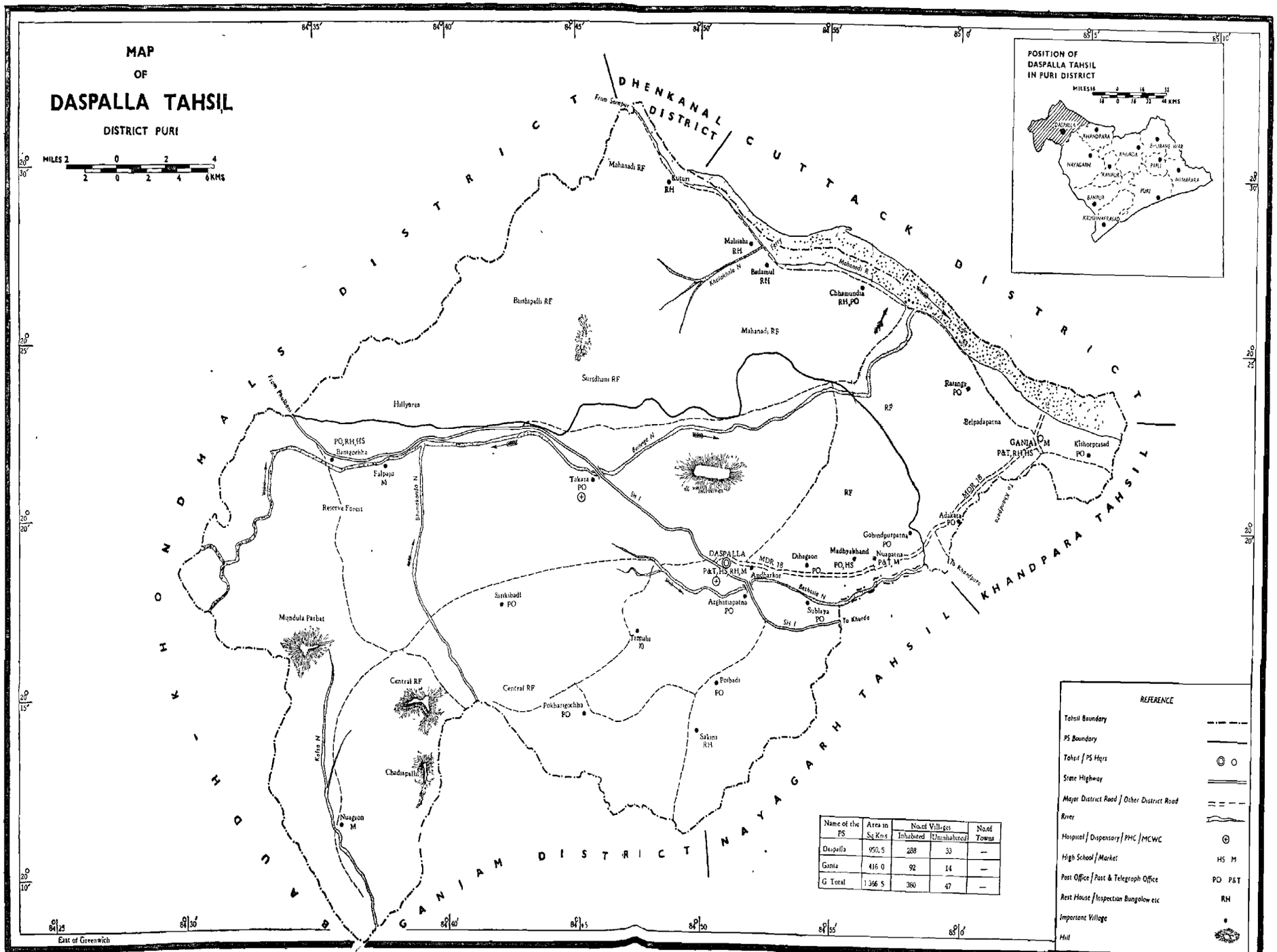

Name of the PS	Area in Sq Kms	No.of Villages		No.of Towns
		Inhabited	Uninhabited	
Daspalla	950.5	288	33	—
Ganja	416.0	92	14	—
G Total	1366.5	380	47	—

PRIMARY CENSUS ABSTRACT

OF

DASPALLA TAHSIL

TAHSIL PRIMARY CENSUS ABSTRACT

Location Code Number	Name of Tahsil/P. S./ Town		Area in Sq. Kms.	Occupied Residential Houses	No. of House-holds	Total Population (including Institutional and Houseless Population)			Scheduled Castes		Scheduled Tribes		Literate and Educated persons		Total Workers (I—IX)	
						P	M	F	M	F	M	F	M	F	M	F
1	2		3	4	5	6	7	8	9	10	11	12	13	14	15	16
	Daspalla Tahsil	R	**1,366·49**	**14,240**	**15,541**	**83,074**	**41,670**	**41,404**	**8,425**	**8,395**	**8,903**	**9,107**	**19,619**	**5,777**	**23,583**	**2,011**
1	Daspalla P.S.	R	950·53	10,612	11,474	59,982	30,079	29,903	6,485	6,504	7,394	7,511	13,770	3,900	17,056	1,754
2	Gania P.S.	R	415·96	3,628	4,067	23,092	11,591	11,501	1,940	1,891	1,509	1,596	5,849	1,877	6,527	257

Concld.

L.C. No.	Workers																					
	I Cultivators		II Agricultural Labourers		III Livestock, Forestry, Fishing, Hunting and Plantations, Orchards and Allied activities		IV Mining and Quarrying		V Manufacturing, Processing, Servicing and Repairs				VI Construction		VII Trade and Commerce		VIII Transport, Storage and Communications		IX Other Services		X Non-workers	
									(a) Household Industry		(b) Other than Household Industry											
	M	F	M	F	M	F	M	F	M	F	M	F	M	F	M	F	M	F	M	F	M	F
1	17	18	19	20	21	22	23	24	25	26	27	28	29	30	31	32	33	34	35	36	37	38
	13,740	290	6,178	1,285	625	25	1	...	667	175	147	9	85	...	516	52	96	...	1,528	175	18,087	39,393
1	10,107	257	4,238	1,129	389	15	1	...	502	162	121	9	71	...	395	39	81	...	1,151	143	13,023	28,149
2	3,633	33	1,940	156	236	10	...	...	165	13	26	...	14	...	121	13	15	...	377	32	5,064	11,244

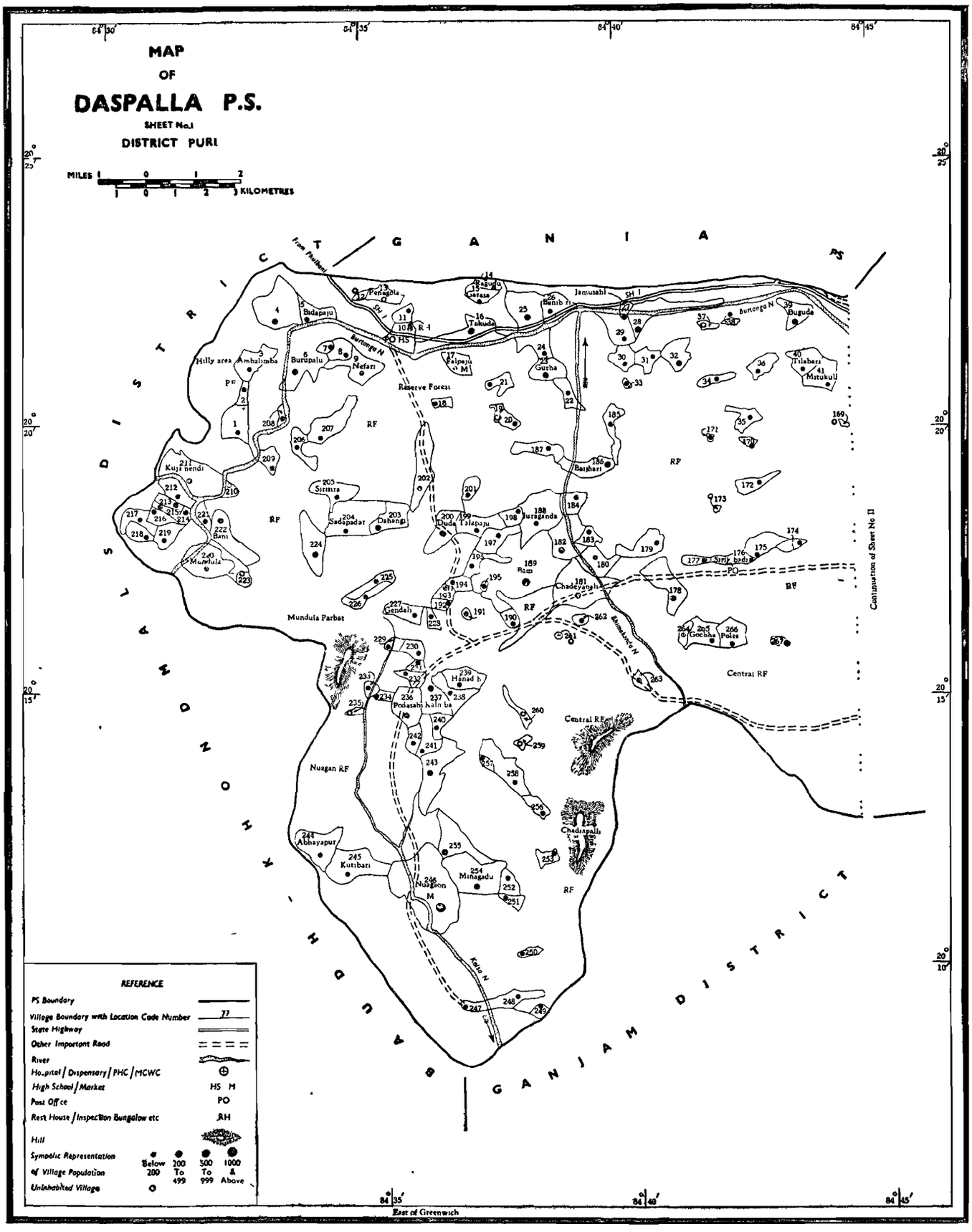
MAP
OF
DASPALLA P.S.
SHEET No.I
DISTRICT PURI
MILES 1 0 1 2
1 0 1 2 KILOMETRES
84°30'
84°35'
84°40'
84°45'
20°25'
20°20'
20°15'
20°10'
Penagola
Budapaju
Tekuda
Jamusahi
Buguda
Hilly area
Ambalimba
Burupalu
Nefasi
Reserve Forest
Gutha
Tilabasi
Mitukuli
Kujanendi
Sirisira
Sadapadar
Dahangi
Duda Talapaju
Baishari
Mundula
Mundula Parbat
Gendali
Ram
Chadeyagola
Gochha
Polra
Central RF
Hanad h
Podasahi
Nuagan RF
Abhayapur
Kutibari
Nuapon
Minagadu
Chadiapalli
RF
Kolia N
Burunga N
Mundalia N
Continuation of Sheet No II
From Phulbani
To Ganjam
DISTRICT
REFERENCE
PS Boundary
Village Boundary with Location Code Number
State Highway
Other Important Road
River
Hospital / Dispensary / PHC / MCWC
High School / Market
Post Office
Rest House / Inspection Bungalow etc
Hill
Symbolic Representation of Village Population
Below 200
200 To 499
500 To 999
1000 & Above
Uninhabited Village
East of Greenwich

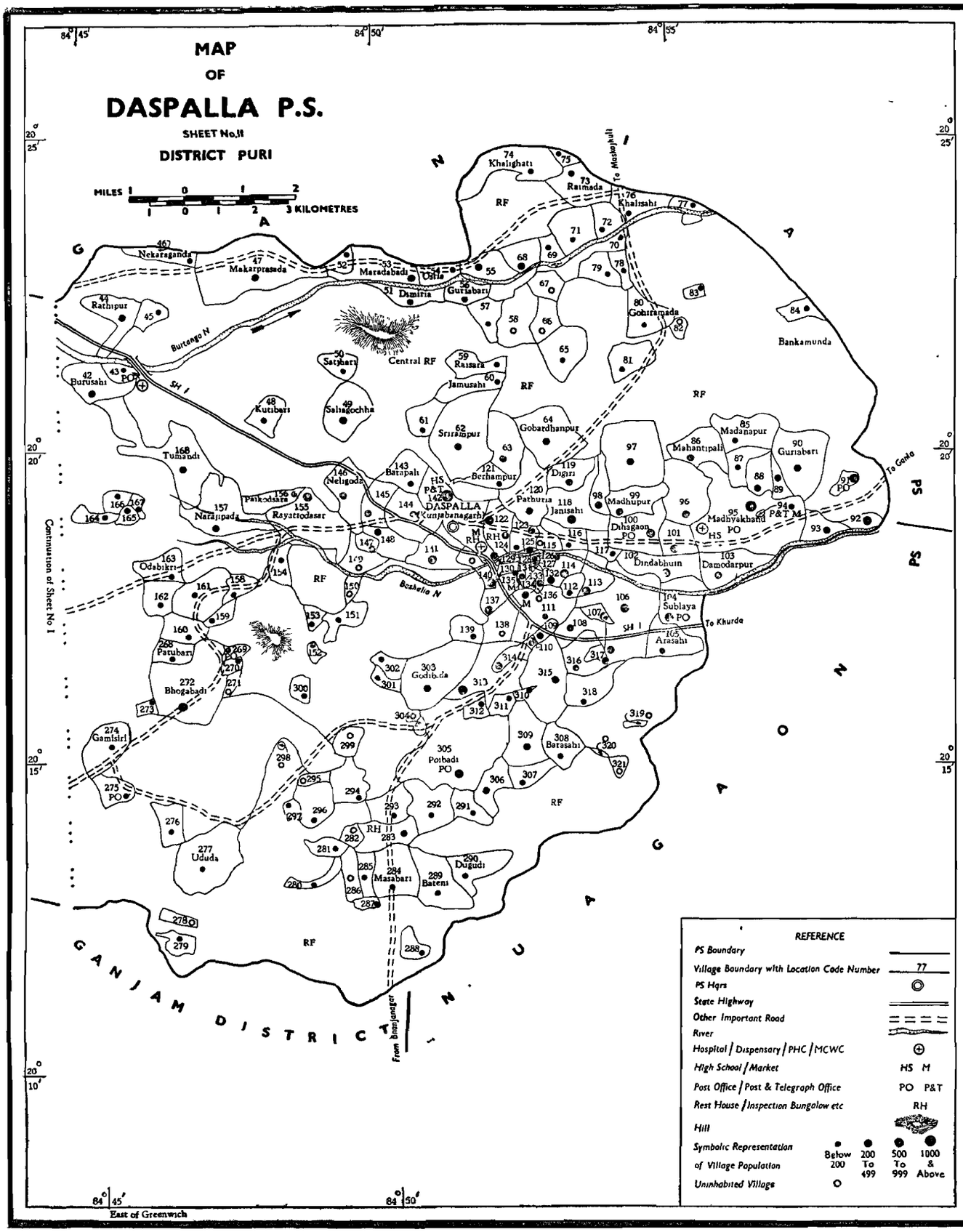
MAP
OF
DASPALLA P.S.
SHEET No.II
DISTRICT PURI
MILES 1 0 1 2
1 0 1 2 3 KILOMETRES
84° 45'
84° 50'
84° 55'
20° 25'
20° 20'
20° 15'
20° 10'
Continuation of Sheet No I
From Bhanjanagar
To Gada
To Khurda
To Maskjhuli
Burtango N
Bozhelia N
SH 1
Central RF
RF
DASPALLA
Kunjabanagarh
Nekaraganda
Makarprasada
Maradabadi
Ustia
Dumiria
Gurisahi
Khalighati
Raimada
Khalisahi
Rathipur
Burusahi
Satyhari
Raisara
Jamusahi
Kutibari
Salagochha
Srirampur
Gobardhanpur
Gobiramada
Bankamunda
Madanapur
Mahantipali
Gurisahi
Tumandi
Batapali
Neligoda
Berhampur
Digiri
Pathuria
Janisahi
Madhupur
Dhagaon
Madhyakhand
Damodarpur
Dindabhuin
Sublaya
Arasahi
Narasingpada
Rayatiodasar
Patkodasar
Odabikira
Patubari
Bhogabadi
Gamsiri
Ududa
Potbadi
Godiba
Barasahi
Batani
Dugudi
Masabari
GANJAM DISTRICT
REFERENCE
PS Boundary
Village Boundary with Location Code Number
PS Hqrs
State Highway
Other Important Road
River
Hospital / Dispensary / PHC / MCWC
High School / Market
Post Office / Post & Telegraph Office
Rest House / Inspection Bungalow etc
Hill
Symbolic Representation of Village Population
Below 200
200 To 499
500 To 999
1000 & Above
Uninhabited Village
East of Greenwich

ALPHABETICAL LIST OF VILLAGES OF DASPALLA POLICE STATION

Sl. No.	Name of Village	L.C. No.
1	2	3
1	Abhayapur ...	244
2	Alapanga ...	58
3	Ambalimba ...	3
4	Andharbadi ...	216
5	Andharkot ...	122
6	Araniganda ...	184
7	Arasahi ...	105
8	Arghatiapatna ...	129
9	Asarada ...	170
10	Badakurubari ...	166
11	Badakurudangi ...	297
12	Badasikharpanga ...	248
13	Badataila ...	282
14	Baderigochha ...	2
15	Badkamet ...	154
16	Bagadihi ...	67
17	Baghuapasi ...	88
18	Baijhari ...	186
19	Baliberena ...	180
20	Balichhatra ...	231
21	Balimada ...	78
22	Bam ...	189
23	Banamalipurpatna ...	135
24	Bandhugaon ...	144
25	Bani ...	222
26	Banibiri ...	26
27	Banigochha ...	10
28	Baranalia ...	235
29	Barapali ...	143
30	Barasahi ...	308
31	Bardihi ...	310
32	Barihapita ...	281
33	Barpurikia ...	123
34	Barpurikiapatna ...	125
35	Basantapur ...	68
36	Basukipadar ...	37
37	Batagaon ...	8
38	Bateni ...	289
39	Baunsiapada ...	321
40	Bebiri ...	279
41	Beherasahi ...	150
42	Berhampur ...	121
43	Bhaliapadar ...	197
44	Bhatagada ...	195
45	Bhiruda ...	262
46	Bhogabadi ...	272
47	Bhogara ...	109
48	Bidapaju ...	5
49	Bidapaju ...	57
50	Bidapaju ...	251
51	Bijenagara ...	302
52	Birigada ...	172
53	Budhapadar ...	158
54	Budhapadar ...	161
55	Buguda ...	39
56	Buipaju ...	162
57	Bulunda ...	151
58	Burupalu ...	6
59	Burusahi ...	42
60	Buxipatna ...	127
61	Chadeyapali ...	181
62	Chakapaju ...	253
63	Chakrdharpur ...	111
64	Champadali ...	71
65	Chanchrapalli ...	218
66	Chhitukuli ...	212
67	Dahangi ...	203
68	Dahangi ...	258
69	Dakabar ...	82
70	Dakapada ...	320
71	Dalakasahi ...	98
72	Dalipadar ...	159
73	Damahandi ...	108
74	Damigoda ...	173
75	Damodarpur ...	103
76	Dasandhipada ...	207
77	Daspalla (Kunjabaragarh) ...	142
78	Dedhsara ...	313
79	Dhanapaju ...	250
80	Dhipisahi ...	311
81	Dhuliabandha ...	286
82	Digiri ...	119
83	Dihagaon ...	100
84	Dimiria ...	51
85	Dimiritadi ...	191
86	Dindabhuin ...	102
87	Dolmundei ...	255
88	Duargaon ...	101
89	Duda ...	200
90	Dudukipaju ...	29
91	Dudurupada ...	228
92	Dugudi ...	290
93	Durgaprasad ...	28
94	Falpaju ...	17
95	Fulara ...	298
96	Fusiganda ...	174
97	Gadiapacha ...	169
98	Gadiapada ...	224
99	Gambhariganda ...	38
100	Gambharikhola ...	65
101	Gamisiri ...	274
102	Ganderi ...	288
103	Gandharikhola ...	24
104	Ganikumpa ...	241
105	Gantagharpatna ...	126
106	Garasa ...	15
107	Gaudbaghuabereni ...	317
108	Gaudpankalsahi ...	96
109	Gendali ...	227
110	Genegenda ...	249
111	Ghalahndi ...	92
112	Ghugudipada ...	55
113	Ghumurkhola ...	21
114	Girapaju ...	152
115	Gobardhanpur ...	64
116	Gobindpurpatna ...	91
117	Gochha ...	265
118	Gochhabari ...	187
119	Godibida ...	303
120	Gohiramada ...	80

ALPHABETICAL LIST OF VILLAGES OF DASPALLA POLICE STATION

Sl. No.	Name of Village	L.C. No.
1	2	3
121	Gohirapada ...	112
122	Gopinathpur ...	147
123	Gunduribari ...	214
124	Gunduribari ...	30
125	Gundurisahi ...	213
126	Gunthpaju ...	293
127	Gurha ...	23
128	Guriabari ...	56
129	Guriabari ...	90
130	Hanadiha ...	239
131	Hanumant ...	178
132	Haridabadi ...	138
133	Jagadebpatna ...	128
134	Jaganathpurpatna ...	131
135	Jagapur ...	139
136	Jamusahi ...	27
137	Jamusahi ...	60
138	Janisahi ...	75
139	Janisahi ...	118
140	Jaripatna ...	134
141	Jarikibari ...	202
142	Jhuntamara ...	81
143	Jillinda ...	93
144	Jogibandh ...	264
145	Julingi ...	192
146	Juraganda ...	188
147	Kachpali ...	70
148	Kadalibari ...	77
149	Kadalichowka ...	115
150	Kadua ...	113
151	Kaima ...	315
152	Kalamba ...	319
153	Kalasakhaman ...	243
154	Kalakiari ...	219
155	Kalmba ...	237
156	Kametipanga ...	11
157	Kanadi ...	201
158	Kanapaju ...	256
159	Kanapaju ...	164
160	Kandhaandharkot (B) ...	61
161	Kandhabhogabadi ...	273
162	Kanipadar ...	238
163	Kankanamendi ...	4
164	Kanthipadara ...	177
165	Kapugada ...	217
166	Karadamada ...	301
167	Karadapada ...	110
168	Karadigada ...	208
169	Kathapatani ...	226
170	Katimaska ...	260
171	Kayandiha ...	267
172	Kerabari ...	179
173	Khairapankalsahi ...	97
174	Khajuribania ...	299
175	Khajuridihi ...	72
176	Khajurigochha ...	193
177	Khalighati ...	74
178	Khalisahi ...	76
179	Khalisahi ...	306
180	Khalmada ...	294
181	Khamarasahi ...	107
182	Khandpara ...	114
183	Kilapadar ...	175
184	Krushnachandrapurpatna ...	137
185	Krushnasaranpurpatna ...	133
186	Kujamendi ...	211
187	Kukuprasad ...	149
188	Kukuti ...	223
189	Kulurukumpa ...	25
190	Kumbhikela ...	209
191	Kuradhinisa ...	206
192	Kurumi ...	225
193	Kusumagadia ...	292
194	Kusumkan ...	307
195	Kutibari ...	245
196	Kutibari ...	19
197	Kutibari ...	48
198	Limbgochha-*Alias*-Nandini ...	280
199	Madanapur ...	85
200	Madekumpa ...	242
201	Madhupur ...	99
202	Madhyakhand ...	95
203	Mahantipali ...	86
204	Mahulia ...	140
205	Makarprasada ...	47
206	Malikasahi ...	190
207	Malisahipatna ...	124
208	Mangalpur ...	117
209	Maniapanga ...	271
210	Manjari ...	34
211	Mankadpaju ...	233
212	Maradabadi ...	53
213	Masabari ...	284
214	Mentagadu ...	198
215	Minagadu ...	254
216	Mitukuli ...	41
217	Mundula ...	220
218	Munduli ...	36
219	Nachhipur ...	63
220	Naikagaon ...	7
221	Narajipada ...	157
222	Nardigochha ...	83
223	Narsinghpur ...	141
224	Nedipaju ...	287
225	Nedisahi ...	270
226	Nefari ...	9
227	Nekaraganda ...	46
228	Neligoda ...	146
229	Nendurijhari ...	84
230	Ningirisahi ...	252
231	Nodhapanga ...	52
232	Nuagaon ...	246
233	Nuapatna ...	94
234	Nuasahi ...	240
235	Nuasahi ...	285
236	Nuasahi ...	312
237	Odabikari ...	196
238	Odabikri ...	163
239	Osamaska ...	194
240	Ostia ...	54

ALPHABETICAL LIST OF VILLAGES OF DASPALLA POLICE STATION

Sl. No.	Name of Village	L. C. No.
1	2	3
241	Padanpada ...	221
242	Paharapunja ...	145
243	Paikabaghuabereni ...	316
244	Paikodsara ...	156
245	Pajigadu ...	18
246	Panabari ...	35
247	Panderi ...	230
248	Pankalsahi ...	304
249	Patapurpatna ...	130
250	Pathuria ...	120
251	Pehelatu ...	45
252	Pehelaju ...	278
253	Pemparada ...	32
254	Penagola ...	13
255	Pilipaju ...	276
256	Pipalapadar ...	160
257	Pithakhai ...	136
258	Podamba ...	210
259	Podasahi ...	236
260	Poibadi ...	305
261	Pokharigochha ...	275
262	Polra ...	266
263	Purungu ...	229
264	Purunadaspalla ...	106
265	Purunapani ...	12
266	Purunapoibadi ...	291
267	Putubari ...	268
268	Putungi ...	247
269	Ragudu ...	14
270	Raimada ...	73
271	Raisara ...	59
272	Rathipur ...	44
273	Rayatiodasar ...	155
274	Rupajhari ...	1
275	Sadapadar ...	204
276	Sahajapanga ...	261
277	Sakini ...	283
278	Saliagochha ...	49
279	Sanakameti ...	153
280	Sanakurubari ...	167
281	Sanasikharpanga ...	183
282	Sankurudangi ...	296
283	Saradhapur ...	79
284	Sareniganda ...	318
285	Sariganda ...	148
286	Sarupada ...	215
287	Satjhari ...	50
288	Sidingi ...	259
289	Siligadi ...	69
290	Similisahi ...	314
291	Sirikibadi ...	176
292	Sirisira ...	205
293	Sisiraghati ...	234
294	Srirampur ...	62
295	Sublaya ...	104
296	Sunagenj ...	116
297	Sundarkumpa ...	182
298	Tabada ...	171
299	Takara ...	43
300	Takuda ...	16
301	Talabida ...	22
302	Talapaju ...	199
303	Talara ...	89
304	Talasahi ...	66
305	Taldikiri ...	33
306	Talrada ...	300
307	Tamandi ...	263
308	Tanganadi ...	31
309	Tangisahi ...	269
310	Tapida ...	257
311	Tendabadi ...	309
312	Tentulipali ...	87
313	Tentulipatna ...	132
314	Tiapadara ...	165
315	Tilabari ...	40
316	Tumandi ...	168
317	Ududa ...	277
318	Uipada ...	295
319	Ulisahi ...	232
320	Uparabida ...	20
321	Upardikri ...	185

PRIMARY CENSUS ABSTRACT

OF

DASPALLA POLICE STATION

URBAN BLOCK/VILLAGEWISE PRIMARY CENSUS ABSTRACT

Police Station—DASPALLA Tahsil—DASPALLA

Location Code Number	Name of Village/Town/ Ward/Urban Block	Area of Village in acres and of Town/ Ward in Sq. Kms.	Occupied Residential Houses	No. of House-holds	Total Population (including Institutional and Houseless Population)			Scheduled Castes		Scheduled Tribes		Literate and Educated persons		Total Workers (I—IX)	
					P	M	F	M	F	M	F	M	F	M	F
1	2	3	4	5	6	7	8	9	10	11	12	13	14	15	16
1	**Daspalla P.S.**	**950·53**	**10,612**	**11,474**	**59,982**	**30,079**	**29,903**	**6,485**	**6,504**	**7,394**	**7,511**	**13,770**	**3,900**	**17,056**	**1,754**
	VILLAGES														
1	Rupajhari	223	14	14	60	28	32	9	14	17	16	5	...	23	...
2	Baderigoccha	104	10	10	54	21	33	...	...	12	18	1	...	12	...
3	Ambalimba	170	22	22	110	47	63	5	3	31	38	12	2	35	1
4	Kankanamendi	383	58	58	268	123	145	24	24	37	51	75	15	75	26
5	Bidapaju	142	11	11	60	30	30	2	3	...	...	21	...	18	4
6	Burupalu	869	75	92	448	224	224	106	99	82	88	72	6	138	19
7	Naikagaon	57	10	14	63	27	36	2	3	...	...	16	...	16	...
8	Batagaon	82	16	17	76	41	35	3	4	36	29	23	...	26	...
9	Nefari	409	31	41	197	99	98	37	40	58	54	42	3	58	6
10	Banigochha	550	120	123	674	387	287	81	65	98	46	272	56	166	29
11	Kametipanga	119	7	7	37	14	23	...	...	14	23	8	3	9	2
12	Purunapani	31				Uninhabited									
13	Penagola	7				Uninhabited									
14	Ragudu	21	4	5	24	9	15	...	...	9	15	1	...	6	...
15	Garasa	104	17	19	83	41	42	...	...	35	37	15	...	23	...
16	Jakuda	440	60	69	285	139	146	44	45	61	67	70	14	88	...
17	Falpaju	219	19	22	104	51	53	8	4	25	31	33	5	34	...
18	Pajigadu	24	10	10	62	33	29	...	...	33	29	16	...	17	...
19	Kutibari	30				Uninhabited									
20	Uparabida	144	6	6	27	15	12	4	1	11	11	4	1	9	...
21	Ghumurkhola	97	9	9	41	24	17	1	...	22	15	6	...	10	...
22	Talabida	116	4	5	35	17	18	...	...	17	18	4	...	6	...
23	Gurha	498	70	78	373	177	196	91	112	69	77	67	7	96	5
24	Gandharikhola	52	6	6	27	14	13	11	10	1	2	8	..	6	2
25	Kulurukumpa	281	96	96	477	236	241	104	100	90	92	136	25	148	35
26	Banibiri	218	14	14	74	35	39	2	3	33	36	9	2	23	1
27	Jamusahi	45	23	27	133	63	70	17	22	7	11	15	7	42	40
28	Durgaprasad	349	50	64	297	153	144	17	16	24	22	55	14	105	83
29	Dudukipaju	186	14	17	76	43	33	11	4	30	25	4	2	25	22
30	Gunduribari	165	13	13	64	33	31	5	3	10	11	4	1	21	18

Contd.

L.C. No.	Workers																					
	I Cultivators		II Agricultural Labourers		III Livestock, Forestry, Fishing, Hunting and Plantations, Orchards and Allied activities		IV Mining and Quarrying		V Manufacturing, Processing, Servicing and Repairs				VI Construction		VII Trade and Commerce		VIII Transport, Storage and Communications		IX Other Services		X Non-workers	
									(a) Household Industry		(b) Other than Household Industry											
	M	F	M	F	M	F	M	F	M	F	M	F	M	F	M	F	M	F	M	F	M	F
1	17	18	19	20	21	22	23	24	25	26	27	28	29	30	31	32	33	34	35	36	37	38
1	**10,107**	**257**	**4,238**	**1,129**	**389**	**15**	**1**	**...**	**502**	**162**	**121**	**9**	**71**	**...**	**395**	**39**	**81**	**...**	**1,151**	**143**	**13,023**	**28,149**
1	18	...	5	...	..	...	...	...	...	...	..	...	...	...	...	...	...	...	...	...	5	32
2	5	...	7	...	...	...	...	...	...	...	..	...	...	...	...	...	...	...	...	...	9	33
3	32	...	3	1	...	...	...	...	...	...	...	...	...	...	...	...	...	...	...	...	12	62
4	54	1	16	24	1	...	...	...	3	...	...	...	...	...	...	1	...	...	1	...	48	119
5	16	...	2	4	...	...	...	...	...	...	...	...	...	...	...	...	...	...	...	...	12	26
6	113	5	18	13	...	...	...	...	4	...	...	...	...	...	...	1	..	...	3	...	86	205
7	14	...	2	...	.	...	...	...	...	..	...	...	...	...		...	..	...	..	...	11	36
8	20	...	4	...	1	...	...	...	1	...	...	...	...	...	...	...	...	...	...	...	15	35
9	46	...	8	6	1	...	...	...	...	...	...	...	...	...	1	...	...	...	2	...	41	92
10	63	...	58	28	3	...	...	...	8	...	...	...	1	...	3	...	2	...	28	1	221	258
11	8	...	1	2	...	...	...	...	...	...	...	...	...	...	...	...	...	...	...	...	5	21
12											Uninhabited											
13											Uninhabited											
14	5	...	...	...	1	...	...	...	...	...	...	...	...	...	...	...	...	...	...	...	3	15
15	15	...	7	...	1	...	...	...	...	...	...	...	...	...	...	...	...	...	...	...	18	42
16	66	...	13	...	1	...	...	...	2	...	...	..	...	...	3	...	...	...	3	...	51	146
17	23	..	6	...	1	...	...	...	1	...	...	...	...	...	1	...	...	...	2	...	17	53
18	16	...	1	...	...	...	...	...	...	...	...	...	...	...	...	...	...	...	...	...	16	29
19											Uninhabited											
20	7	...	1	...	1	...	...	...	...	...	...	...	...	...	...	...	...	...	...	...	6	12
21	6	..	3	...	...	...	...	...	...	...	...	...	...	...	1	...	...	...	...	...	14	17
22	6	...	...	..	...	...	...	...	...	...	...	...	...	...	...	...	...	...	...	...	11	18
23	69	...	20	5	2	...	...	...	2	...	...	...	1	...	1	...	...	...	1	...	81	191
24	4	...	2	2	...	...	...	...	...	...	...	...	...	...	...	...	...	...	...	...	8	11
25	78	...	58	30	...	...	...	...	6	5	...	...	3	...	...	...	...	...	3	...	88	206
26	11	...	12	1	...	...	...	...	...	...	...	...	...	...	...	...	...	...	...	...	12	38
27	10	12	24	27	...	...	...	...	5	1	...	...	...	...	...	...	...	...	3	...	21	30
28	68	59	29	24	1	...	...	...	1	...	...	...	...	...	...	...	...	...	6	...	48	61
29	12	12	13	10	...	...	...	...	...	...	...	...	...	...	...	...	...	...	...	...	18	11
30	19	17	2	1	...	...	...	...	...	...	...	...	...	...	...	...	...	...	...	..	12	13

URBAN BLOCK/VILLAGEWISE PRIMARY CENSUS ABSTRACT

Police Station—DASPALLA

Tahsil—DASPALLA

Location Code Number	Name of Village/Town/ Ward/Urban Block	Area of Village in acres and of Town/ Ward in Sq. Kms.	Occupied Residential Houses	No. of House-holds	Total Population (including Institutional and Houseless Population)			Scheduled Castes		Scheduled Tribes		Literate and Educated persons		Total Workers (I—IX)	
					P	M	F		F	M	F	M	F	M	F
1	2	3	4	5	6	7	8	9	10	11	12	13	14	15	16
31	Tanganadi	144	15	15	74	39	35	8	3	21	25	14	4	22	17
32	Pemparada	236	47	49	230	107	123	59	60	48	63	38	3	72	12
33	Taldikiri	18	17	17	113	67	46	46	28	16	16	17	...	38	19
34	Manjari	56	11	14	83	41	42	...	...	18	17	25	7	22	5
35	Panabari	111	15	15	66	31	35	...	...	31	35	12	1	22	17
36	Munduli	114	11	11	71	37	34	...	...	34	33	17	1	27	11
37	Basukipadar	29	Uninhabited												
38	Gambhariganda	19	3	3	13	9	4	...	...	9	4	1	...	4	3
39	Buguda	156	46	48	216	123	93	44	33	68	55	52	8	65	11
40	Tilabari	179	42	43	192	100	92	51	51	31	33	49	5	50	15
41	Mitukuli	250	32	34	171	82	89	19	18	51	57	32	1	46	7
42	Burnsahi	280	47	50	228	115	113	61	59	27	29	31	7	57	3
43	Takara	255	31	33	187	96	91	24	23	42	44	45	6	56	2
44	RathiPur	440	57	58	473	286	187	37	11	203	100	174	30	96	3
45	Pehelaju	117	6	8	38	17	21	...	...	17	21	...	...	8	...
46	Nekaraganda	209	8	9	47	25	22	3	1	18	16	8	...	12	1
47	Makarprasada	1,183	75	85	435	210	225	26	32	17	19	119	22	126	22
48	Kutibari	119	17	18	95	45	50	7	7	37	43	9	...	30	7
49	Saliagochha	667	39	41	216	113	103	...	...	109	101	46	15	73	2
50	Satjhari	174	11	11	64	34	30	...	...	34	30	12	2	19	2
51	Dimiria	143	8	8	54	30	24	4	3	26	21	14	1	17	..
52	Nodhapanga	146	14	18	121	62	59	23	23	...	...	37	4	32	1
53	Maradabadi	544	51	51	340	171	169	68	57	...	...	104	27	102	30
54	Ostia	251	32	41	185	95	90	58	44	...	...	44	4	60	5
55	Ghugudipada	262	35	42	209	97	112	14	13	...	...	53	20	58	7
56	Guriabari	223	22	23	117	58	59	16	19	...	...	28	8	33	...
57	Bidapaju	201	7	8	30	16	14	...	...	14	11	7	...	7	2
58	Alapanga	393	Uninhabited												
59	Raisara	262	6	7	48	22	26	3	3	19	23	8	...	18	3
60	Jamusahi	338	18	18	109	55	54	4	3	51	51	16	...	31	6

Contd.

L.C. No.	Workers																					
	I		II		III		IV		V				VI		VII		VIII		IX		X	
	Cultivators		Agricultural Labourers		Livestock, Forestry, Fishing, Hunting and Plantations, Orchards and Allied activities		Mining and Quarrying		Manufacturing, Processing, Servicing and Repairs				Construction		Trade and Commerce		Transport, Storage and Communications		Other Services		Non-workers	
									(a) Household Industry		(b) Other than Household Industry											
	M	F	M	F	M	F	M	F	M	F	M	F	M	F	M	F	M	F	M	F	M	F
1	17	18	19	20	21	22	23	24	25	26	27	28	29	30	31	32	33	34	35	36	37	38
31	18	15	4	2	...	...	...	...	...	...	...	...	..	...	...	...	...	...	...	...	17	18
32	35	...	35	12	...	...	...	...	...	...	...	...	...	...	...	...	...	...	2	...	35	111
33	31	...	7	19	...	...	...	...	...	...	...	...	...	...	...	...	...	...	...	...	29	27
34	22	...	...	5	...	...	...	...	...	...	...	...	...	...	...	...	...	...	...	...	19	37
35	22	1	...	16	...	...	...	...	...	...	...	...	...	...	...	...	...	...	...	...	9	18
36	26	...	1	11	...	...	...	...	...	...	...	...	...	...	...	...	...	...	...	...	10	23
37	Uninhabited																					
38	4	..	...	3	...	...	...	...	...	...	...	...	...	...	...	...	...	...	...	...	5	1
39	46	...	16	11	1	...	...	...	...	...	...	...	...	...	...	...	...	...	2	...	58	82
40	23	...	20	15	1	...	...	...	2	...	...	...	...	...	1	...	...	...	3	...	50	77
41	33	...	9	7	3	...	...	...	...	...	...	...	...	...	...	...	...	...	1	...	36	82
42	25	...	28	3	...	...	...	...	1	...	...	...	1	...	...	...	1	...	1	...	58	110
43	31	...	14	2	2	...	...	...	3	...	...	...	...	...	...	...	1	...	5	...	40	89
44	38	1	35	...	1	...	...	...	1	1	...	...	...	...	2	1	...	...	19	...	190	184
45	8	...	...	...	...	...	...	...	...	...	...	...	...	...	...	...	...	...	...	...	9	21
46	10	...	1	...	1	...	...	...	...	...	...	...	...	...	...	...	...	...	...	...	13	22
47	91	3	10	13	8	...	...	...	7	2	...	...	...	...	...	2	1	...	9	2	84	203
48	17	...	13	7	...	...	...	...	...	...	...	...	...	...	...	...	...	...	...	...	15	43
49	59	...	14	2	...	...	...	...	...	...	...	...	...	...	...	...	...	...	...	...	40	101
50	17	...	2	2	...	...	...	...	...	...	...	...	...	...	...	...	...	...	...	...	15	28
51	13	...	2	...	1	...	...	...	...	...	...	...	...	...	...	...	...	...	1	...	13	24
52	29	...	1	...	...	...	...	...	...	..	...	...	...	...	...	...	...	...	2	1	30	58
53	60	...	31	27	2	...	...	...	2	1	...	...	...	...	...	...	...	...	7	2	69	139
54	47	...	5	3	...	...	...	...	1	1	...	...	...	...	...	1	...	...	7	...	35	85
55	29	...	6	3	4	...	...	...	...	1	2	...	...	...	2	...	...	...	15	3	39	105
56	26	...	4	...	...	...	...	...	...	...	...	...	...	...	...	...	...	...	3	...	25	59
57	6	...	...	...	1	...	...	...	...	...	...	...	...	...	...	...	...	...	...	...	9	12
58	Uninhabited																					
59	14	...	4	3	...	...	...	...	...	...	...	..	...	...	...	...	...	...	...	...	4	23
60	20	...	10	6	...	...	...	...	...	..	...	...	...	...	...	...	...	...	1	...	24	84

URBAN BLOCK/VILLAGEWISE PRIMARY CENSUS ABSTRACT

Police Station—DASPALLA | Tahsil—DASPALLA

Location Code Number	Name of Village/Town/ Ward/Urban Block	Area of Village in acres and of Town/ Ward in Sq. Kms.	Occupied Residential Houses	No. of House-holds	Total Population (including Institutional and Houseless Population)			Scheduled Castes		Scheduled Tribes		Literate and Educated persons		Total Workers (I—IX)	
					P	M	F	M	F	M	F	M	F	M	F
1	2	3	4	5	6	7	8	9	10	11	12	13	14	15	16
61	Kandhaandharkot (B)	303	22	23	197	55	52	21	22	34	30	31	7	33	3
62	Srirampur	840	68	68	496	243	253	34	40	...	...	34	5	131	...
63	Nachhipur	373	43	47	263	125	138	54	57	...	...	33	6	74	...
64	Gobardhanpur	666	56	72	364	182	182	53	58	9	12	73	5	99	...
65	Gambharikhola	379	22	22	116	57	59	...	...	55	58	5	...	37	...
66	Talasahi	212				Uninhabited									
67	Bagadihi	174				Uninhabited									
68	Basantapur	399	49	49	290	147	143	44	41	...	...	64	8	75	...
69	Siligadi	170	13	13	82	42	40	1	...	21	18	30	13	26	...
70	Kachpali	316	33	34	128	65	63	9	8	15	13	40	9	44	5
71	Champadali	339	25	25	121	56	65	3	1	19	22	32	11	39	2
72	Khajuridihi	210	12	12	86	38	48	13	20	25	28	14	1	21	4
73	Raimada	495	40	40	193	93	100	29	42	8	7	51	9	62	2
74	Khalighati	193	17	17	82	39	43	...	...	39	43	22	...	21	...
75	Janisahi	119	8	8	44	22	22	...	...	22	22	7	...	13	...
76	Khalisahi	335	13	13	88	44	44	8	7	34	34	26	2	29	...
77	Kadalibari	425	22	22	134	70	64	...	...	70	64	37	1	40	...
78	Balimada	120	7	7	42	23	19	...	...	...	...	11	3	13	...
79	Saradhapur	152	30	30	149	77	72	3	4	5	6	19	7	45	1
80	Gohiramada	387	28	28	184	83	101	8	8	8	6	32	10	59	...
81	Jhuntamara	350	9	12	98	50	48	...	...	50	48	27	...	25	...
82	Dakabar	36				Uninhabited									
83	Nardigochha	29	4	4	36	21	15	...	...	21	15	11	...	13	...
84	Nendurijhari	152	8	8	48	24	24	...	...	24	24	11	1	17	...
85	Madanapur	509	30	32	150	73	77	21	16	22	26	28	9	42	2
86	Mahantipali	371	48	52	269	130	139	59	63	18	23	41	14	81	3
87	Tantulipali	124	19	24	104	51	53	6	8	...	...	20	10	31	1
88	Baghuapasi	182	33	38	216	108	108	15	14	...	...	42	4	62	1
89	Talara	84	42	46	246	130	116	54	44	...	...	49	10	69	...
90	Guriabari	674	38	43	244	125	119	4	2	39	40	69	15	66	...

Contd.

L.C. No.	Workers I Cultivators M	F	II Agricultural Labourers M	F	III Livestock, Forestry, Fishing, Hunting and Plantations, Orchards and Allied activities M	F	IV Mining and Quarrying M	F	V Manufacturing, Processing, Servicing and Repairs (a) Household Industry M	F	(b) Other than Household Industry M	F	VI Construction M	F	VII Trade and Commerce M	F	VIII Transport, Storage and Communications M	F	IX Other Services M	F	X Non-workers M	F
1	17	18	19	20	21	22	23	24	25	26	27	28	29	30	31	32	33	34	35	36	37	38
61	23	...	7	3	...	...	...	...	...	...	...	...	...	...	...	...	...	...	3	...	22	49
62	95	...	35	...	...	...	...	...	...	...	...	...	...	...	1	...	...	...	...	...	112	253
63	28	...	40	...	1	...	...	...	4	...	...	...	...	...	1	...	...	...	...	...	51	138
64	84	...	14	...	1	...	...	...	...	...	...	...	...	...	...	...	...	...	...	...	83	182
65	35	...	1	...	1	...	...	...	...	...	...	...	...	...	...	...	...	...	...	...	20	59
66											Uninhabited											
67											Uninhabited											
68	42	...	16	...	...	...	...	...	17	...	...	...	...	...	...	...	...	...	...	..	72	143
69	22	...	1	..	1	...	...	...	...	...	...	...	...	...	2	...	...	...	...	...	16	40
70	28	...	8	4	1	...	...	...	4	...	...	...	...	...	1	...	...	...	2	1	21	58
71	31	1	2	...	1	...	...	...	2	1	...	...	...	...	1	...	...	...	2	...	17	63
72	15	...	3	4	3	...	...	...	...	...	...	...	...	...	...	...	...	...	...	...	17	44
73	42	...	20	2	...	...	...	...	...	...	...	...	...	...	...	...	...	...	...	...	31	98
74	21	...	...	...	...	...	...	...	...	...	...	...	...	...	...	...	...	...	...	...	18	43
75	13	...	...	...	...	...	...	...	...	...	...	...	...	...	...	...	...	...	...	...	9	22
76	13	...	15	...	...	...	...	...	1	...	...	...	...	...	...	...	...	...	...	...	15	44
77	40	...	...	...	...	...	...	...	...	...	...	...	...	...	...	...	...	...	...	...	30	64
78	13	...	...	...	...	...	...	...	...	...	...	...	...	...	...	...	...	...	...	...	10	19
79	45	1	...	...	...	...	...	...	...	...	...	...	...	...	...	...	...	...	...	...	32	71
80	50	...	7	...	...	...	...	...	...	...	2	...	...	...	...	...	...	...	...	...	24	101
81	24	...	1	...	...	...	...	...	...	...	...	...	...	...	...	...	...	...	...	...	25	48
82											Uninhabited											
83	13	...	...	...	...	...	...	...	...	...	...	...	...	...	...	...	...	...	...	...	8	15
84	17	...	...	...	...	...	...	...	...	...	...	...	...	...	...	...	...	...	...	...	7	24
85	17	...	25	2	...	...	...	...	...	...	...	...	...	...	...	...	...	...	...	...	31	75
86	32	...	44	3	3	...	...	...	...	...	...	...	...	...	1	...	...	...	1	...	49	136
87	18	...	12	1	...	...	...	...	...	...	...	...	...	...	...	...	...	...	1	...	20	52
88	44	...	16	1	...	...	...	...	...	...	...	...	...	...	...	...	1	...	1	...	46	107
89	21	...	45	...	...	...	...	...	...	...	...	...	...	...	...	...	...	...	3	...	61	116
90	43	...	23	...	...	...	...	...	...	...	...	...	...	..	...	...	...	...	...	...	59	119

Police Station- DASPALLA

URBAN BLOCK/VILLAGEWISE PRIMARY CENSUS ABSTRACT

Tahsil—DASPALLA

Location Code Number	Name of Village/Town/ Ward/Urban Block	Area of Village in acres and of Town/ Ward in Sq. Kms.	Occupied Residential Houses	No. of House-holds	Total Population (including Institutional and Houseless Population)			Scheduled Castes		Scheduled Tribes		Literate and Educated persons		Total Workers (I—IX)	
					P	M	F	M	F	M	F	M	F	M	F
1	2	3	4	5	6	7	8	9	10	11	12	13	14	15	16
91	Gobindpurpatna	132	123	130	681	349	332	41	37	8	7	197	47	178	...
92	Ghalahndi	965	141	153	837	418	419	52	50	3	1	212	77	244	...
93	Jillinda	378	45	45	263	127	136	33	28	...	...	71	15	84	...
94	Nuapatna	4	36	36	197	101	96	...	...	...	...	69	32	54	...
95	Madhyakhand	2,308	505	591	2,934	1,418	1,516	209	253	5	4	791	304	847	18
96	Gaudpankalsahi	179	69	70	345	176	169	44	43	...	...	93	17	99	4
97	Kha rapankalsahi	1,236	68	72	362	172	190	17	30	...	...	98	21	95	3
98	Dalakasahi	224	45	47	209	104	105	12	15	...	...	43	1	60	...
99	Madhupur	172	59	62	322	158	164	44	40	...	...	89	30	94	...
100	Dihagaon	537	174	180	788	385	403	63	58	...	...	196	61	229	...
101	Duargaon	414	104	118	628	316	312	54	65	...	...	117	24	180	1
102	Dindabhuin	255	89	107	579	307	272	...	...	...	...	134	40	174	...
103	Damodarpur	166	34	44	200	106	94	86	74	18	16	42	7	56	1
104	Sublaya	533	69	97	508	246	262	11	17	4	5	101	40	145	2
105	Arasahi	431	20	29	158	84	74	...	...	47	32	40	7	46	...
106	Purunadaspalla	1,211	127	172	854	414	440	142	158	...	...	188	73	223	...
107	Khamarasahi	145	84	99	537	268	269	16	14	...	...	156	46	160	3
108	Damahandi	187	57	61	299	145	154	53	47	...	...	48	7	70	2
109	Bhogara	104	59	64	343	179	164	13	13	...	...	46	9	98	4
110	Karadapada	208	10	10	49	28	21	17	9	...	..	11	1	13	...
111	Chakrdharpur	528	17	20	119	57	62	20	28	5	2	27	3	37	...
112	Gohirapada	112	19	24	163	83	80	6	8	...	...	61	31	36	...
113	Kadua	246	141	157	788	398	390	128	130	8	10	210	64	239	3
114	Khandpara	299	176	183	962	481	481	159	133	...	1	199	97	238	4
115	Kadalichowka	76				Uninhabited									
116	Sunagenj	191	13	13	47	22	25	22	25	...	...	8	2	16	...
117	Mangalpur	99	17	17	83	40	43	40	43	...	...	8	...	25	...
118	Janisahi	353	95	99	547	297	250	24	21	2	2	166	60	173	4
119	Digiri	244	53	53	275	144	131	20	19	...	...	56	14	80	3
120	Pathuria	621	42	42	241	115	126	83	87	11	16	38	8	67	2

Contd.

L.C. No.	Workers I Cultivators		II Agricultural Labourers		III Livestock, Forestry, Fishing, Hunting and Plantations, Orchards and Allied activities		IV Mining and Quarrying		V Manufacturing, Processing, Servicing and Repairs (a) Household Industry		V (b) Other than Household Industry		VI Construction		VII Trade and Commerce		VIII Transport, Storage and Communications		IX Other Services		X Non-workers	
	M	F	M	F	M	F	M	F	M	F	M	F	M	F	M	F	M	F	M	F	M	F
1	17	18	19	20	21	22	23	24	25	26	27	28	29	30	31	32	33	34	35	36	37	38
91	119		46		2	..	.	...		..				..		..	2	...	9	..	171	332
92	153		82	..			..	...	2						1	.	.	.	9		174	419
93	55		28		.		...	.	.	.		.		...	..		.	.	1	.	43	136
94	42	.	10				.	.	1	.						...			1	...	47	96
95	476	2	271	9	8			.	34	1	9	2	2		14	2	1	.	82	2	571	1,498
96	56	3	33	1	8		.	.						.	.	...	...		2	..	77	165
97	83	2	6	1	1	...	..	...	...	.		.		.	3	..	1	.	1	..	77	187
98	45	...	10	.	5	.	...		.			..		..	..	.	...	...	...	..	44	105
99	60	...	24	.	5	.	.	...	3		.			..	2	.	...	...	...	..	64	164
100	121	...	83	.	3	.	..	...	4	.					3	.	1	...	14	...	156	403
101	88	...	88	...	..	...	...	...	..	...	1	..	...		.	...	...	...	3	1	136	311
102	146	...	26	..	...	...	...	...	...	...	...	...		..	1	...	..	...	1	..	133	272
103	23		33	1	...	..	.	.	.	..	...				.	...	..	..		...	50	93
104	84	1	34	1	7	...	.	...	2	...	...	...	1	...	4	.	3	...	10	...	101	260
105	45	...	...	...	1	...	...	...	...	...	...	..	..	..	...	...	...	...	...	...	38	74
106	103	...	111	...	..	...	...	...	...	...	...	...	1	...	6	..	...	...	2	...	191	440
107	80	...	35	...	10	...	.	...	1	3	4	...	5	..	5	...	...	...	20	...	108	266
108	29	...	37	2	..	...	...	..	1	...	3	...	...	...	...	...	...	..	...	...	75	152
109	71	...	24	4	1	...	...	...	...	...	...	...	...	...	...	...	..	...	2	...	81	160
110	7	...	6	...	.	...	...	..	...	...	...	...	...	...	...	...	...	...	..	...	15	21
111	12	...	18	..	...	...	...	...	3	...	...	...	...	...	3	...	...	...	1	...	20	62
112	8	...	9	...	...	...	..	...	14	..	.		...	..	1	...	...	..	4	...	47	80
113	112	1	119	1		...	...	...	1	...	...	...	...	...	...	...	1	...	6	1	159	387
114	84	...	57	2	9	..	...	...	17	...	1	..	1	...	9	...	2	...	58	2	243	477
115											Uninhabited											
116	8	...	7	..	...	...	...	...	...	...	...	...	...	...	..	...	..	...	1	...	6	25
117	14	...	11	...	..	...	...	...	...	...	...	...	...	...	.	...	.	...		.	15	43
118	130	..	31	..	..	...	...	...	...	...	..	.	.	...	4	...	.	...	8	4	124	246
119	76	...	...	2	..	...	...	...	...	...	...	...	..	...	..	..	...	...	4	1	64	128
120	54	..	9	2	..	...	..	...	...	...	...	...	1	..	...	...	...	...	3	.	48	124

Police Station—DASPALLA

URBAN BLOCK/VILLAGEWISE PRIMARY CENSUS ABSTRACT

Tahsil—DASPALLA

Location Code Number	Name of Village/Town/ Ward/Urban Block	Area of Village in acres and of Town/ Ward in Sq. Kms.	Occupied Residential Houses	No. of House-holds	Total Population (including Institutional and Houseless Population)			Scheduled Castes		Scheduled Tribes		Literate and Educated persons		Total Workers (I—IX)	
					P	M	F	M	F	M	F	M	F	M	F
1	2	3	4	5	6	7	8	9	10	11	12	13	14	15	16
121	Berhampur	185	7	7	39	18	21	7	4	...	...	13	6	12	...
122	Andharkot	276	93	107	602	293	309	222	238	—	...	139	52	162	62
123	Barpurikia	257	61	65	316	149	167	36	48	...	...	86	55	94	16
124	Malisahipatna	4	43	49	263	135	128	...	...	...	...	85	45	61	1
125	Barpurikiapatna	23	42	45	207	110	97	34	24	...	...	85	47	52	8
126	Gantagharpatna	3	23	26	164	90	74	...	...	...	...	71	39	42	1
127	Buxipatna	8	16	16	100	48	52	10	15	...	...	37	20	27	2
128	Jagadebpatna	7	33	33	194	101	93	...	...	...	...	86	62	41	2
129	Arghatiapatna	5	62	62	316	154	162	...	...	...	...	119	64	74	4
130	Patapurpatna	104	142	155	823	426	397	49	49	...	...	256	100	191	8
131	Jaganathpurpatna	4	33	33	151	71	80	20	20	...	...	52	23	31	2
132	Tentulipatna	5	61	62	330	174	156	8	7	...	...	103	50	76	..
133	Krushnasaranpurpatna	17	110	110	401	213	188	11	7	...	...	147	90	103	...
134	Jaripatna	8	65	74	372	195	177	10	9	...	...	149	57	101	3
135	Banamalipurpatna	2	7	7	48	28	20	...	—	...	...	22	11	15	...
136	Pithakhai	107				Uninhabited									
137	Krushnachandrapurpatna	276	123	137	735	386	349	105	116	3	...	205	63	145	19
138	Haridabadi	306				Uninhabited									
139	Jagapur	261	27	31	169	80	89	...	—	14	12	31	7	34	...
140	Mahulia	184				Uninhabited									
141	Narsinghpur	338	88	93	518	253	265	96	98	...	...	143	57	136	7
142	Daspalla (Kunjabanagarh)	1,033	524	564	3,063	1,592	1,471	149	136	9	9	1,052	614	772	61
143	Barapali	278	33	35	152	63	89	11	20	51	66	41	12	42	16
144	Bandhugaon	418	57	58	343	171	172	54	58	...	...	61	13	103	19
145	Paharapunja	170	37	37	204	118	86	2	2	...	...	34	8	67	17
146	Neligoda	388	55	60	308	154	154	67	55	...	...	89	29	106	1
147	Gopinathpur	106				Uninhabited									
148	Sariganda	304	66	68	433	213	220	51	54	20	23	110	28	123	28
149	Kukuprasad	156				Uninhabited									
150	Beherasahi	97				Uninhabited									

Contd.

L.C. No.	Workers I Cultivators M	F	II Agricultural Labourers M	F	III Livestock, Forestry, Fishing, Hunting and Plantations, Orchards and Allied activities M	F	IV Mining and Quarrying M	F	V Manufacturing, Processing, Servicing and Repairs (a) Household Industry M	F	(b) Other than Household Industry M	F	VI Construction M	F	VII Trade and Commerce M	F	VIII Transport, Storage and Communications M	F	IX Other Services M	F	X Non-workers M	F
1	17	18	19	20	21	22	23	24	25	26	27	28	29	30	31	32	33	34	35	36	37	38
121	12	...	...	...	...	...	...	...	...	...	...	...	...	...	...	...	...	...	...	...	6	21
122	47	1	28	12	10	...	...	...	7	21	6	...	3	...	6	17	4	...	51	11	131	247
123	30		50	16	1	...	...	...	1	...	1	...	...	...	1	...	1	...	9	...	55	151
124	4	...	24	1	1	...	...	...	...	...	1	...	4	...	3	...	2	...	22	..	74	127
125	20	1	5	2	2	...	...	...	2	...	2	1	2	...	8	3	...	...	11	1	58	89
126	9	...	...	...	...	...	...	...	18	...	3	...	...	...	6	1	...	...	6	...	48	73
127	4	...	1	2	...	...	...	...	7	...	4	...	...	...	8	...	...	...	3	...	21	50
128	13	...	1	...	1	...	...	...	1	1	5	1	...	...	15	...	1	...	4	...	60	91
129	3	...	3	...	...	...	...	...	4	1	13	1	1	...	22	2	3	...	25	...	80	158
130	74	...	27	...	8	...	1	...	10	...	11	...	20	...	12	1	5	...	23	7	235	389
131	7	1	...	...	...	...	...	...	...	...	6	...	1	...	13	1	1	...	3	...	40	78
132	13	...	9	...	...	...	...	...	22	...	4	...	...	...	18	...	4	...	6	...	98	156
133	23	...	20	...	...	...	...	...	13	...	4	...	2	...	23	...	2	...	16	...	110	188
134	57	...	6	...	...	...	...	...	12	1	4	...	...	...	9	...	...	...	13	2	94	174
135	...	...	3	...	...	...	...	...	...	...	...	...	...	...	...	...	1	...	11	...	13	20
136											Uninhabited											
137	38	...	30	...	2	...	...	...	13	...	5	...	4	...	20	1	2	...	31	18	241	330
138											Uninhabited											
139	26	...	6	...	1	...	...	...	...	...	..	..	...	...	...	...	...	...	1	...	46	89
140											Uninhabited											
141	45	4	64	1	9	1	...	...	2	1	3	...	...	...	4	...	1	...	8	...	117	258
142	179	2	49	10	28	2	...	...	56	4	15	...	16	...	63	...	30	...	336	43	820	1,410
143	25	...	15	16	1	...	...	...	...	...	...	...	...	...	1	...	...	...	...	..	21	73
144	35	...	60	18	...	...	...	...	6	...	1	...	...	...	1	...	...	..	...	1	68	153
145	54	...	11	17	1	...	...	...	...	...	...	...	...	...	1	...	...	..	..	...	51	69
146	48	..	55	...	...	...	...	...	1	1	...	...	...	...	2	...	...	...	...	...	48	153
147											Uninhabited											
148	72	...	32	27	6	...	...	...	2	...	...	...	...	...	2	...	...	...	9	1	90	192
149											Uninhabited											
150											Uninhabited											

Police Station—DASPALLA

URBAN BLOCK/VILLAGEWISE PRIMARY CENSUS ABSTRACT

Tahsil—DASPALLA

Location Code Number	Name of Village/Town/ Ward/Urban Block	Area of Village in acres and of Town/ Ward in Sq. Kms.	Occupied Residential Houses	No. of House-holds	Total Population (including Institutional and Houseless Population)			Scheduled Castes		Scheduled Tribes		Literate and Educated persons		Total Workers (I—IX)	
					P	M	F	M	F	M	F	M	F	M	F
1	2	3	4	5	6	7	8	9	10	11	12	13	14	15	16
151	Bulunda	235	15	15	81	35	46	10	18	24	26	8	...	22	...
152	Girapaju	42	8	8	51	25	26	...	...	25	26	4	...	14	...
153	Sanakameti	143	15	15	102	46	56	1	...	42	54	11	4	27	..
154	Badkamet	175	15	21	99	44	55	24	23	20	32	1	...	26	2
155	Rayatiodasar	867	102	109	535	273	262	75	74	38	41	102	40	178	15
156	Paikodsara	214	21	26	144	68	76	31	26	20	39	22	1	48	1
157	Narajipada	792	46	46	285	143	142	38	41	98	96	82	18	75	3
158	Budhapadar	157	15	16	89	52	37	...	...	...	...	6	...	27	...
159	Dalipadar	84	11	13	68	41	27	...	...	40	27	23	...	23	1
160	Pipalapadar	238	40	40	170	88	82	31	29	53	53	39	6	56	1
161	Budhapadar	208	9	10	49	25	24	...	...	20	21	5	1	17	1
162	Buipaju	423	33	33	167	89	78	22	23	64	54	46	7	59	6
163	Odabikri	25	1	1	4	2	2	...	...	2	2	...	...	2	...
164	Kanapaju	59	6	6	29	9	20	...	...	9	20	7	3	6	...
165	Tiapadara	72	5	5	26	12	14	...	...	8	11	5	...	7	...
166	Badakurubari	142	27	27	136	63	73	18	16	45	57	34	15	34	..
167	Sanakurubari	37	10	10	50	28	22	...	...	26	22	16	5	15	...
168	Jumandi	690	70	70	417	223	194	16	16	21	15	135	37	96	4
169	Gadiapacha	41				Uninhabited									
170	Asarada	42	4	4	37	19	18	3	3	15	15	7	...	12	..
171	Jabada	17	5	5	20	10	10	...	...	10	10	1	..	6	...
172	Birigada	151	12	12	65	32	33	...	...	24	33	10	...	21	...
173	Damigoda	23				Uninhabited									
174	Fusiganda	123	9	9	38	20	18	7	7	11	11	14	...	11	...
175	Kilapadar	173	40	40	185	85	100	27	29	57	70	50	8	53	...
176	Sirikibadi	63	10	11	65	37	28	...	...	36	28	29	2	21	...
177	Kanthipadara	54	10	10	78	44	34	17	13	27	21	18	1	22	2
178	Hanumant	357	56	56	276	141	135	39	28	17	11	35	2	80	1
179	Kerabari	173	23	23	151	79	72	36	28	32	37	20	...	52	...
180	Baliberena	249	20	23	110	52	58	9	16	39	40	10	1	32	1

Contd.

L.C. No.	Workers																					
	I Cultivators		II Agricultural Labourers		III Livestock, Forestry, Fishing, Hunting and Plantations, Orchards and Allied activities		IV Mining and Quarrying		V Manufacturing, Processing, Servicing and Repairs				VI Construction		VII Trade and Commerce		VIII Transport, Storage and Communications		IX Other Services		X Non-workers	
									(a) Household Industry		(b) Other than Household Industry											
	M	F	M	F	M	F	M	F	M	F	M	F	M	F	M	F	M	F	M	F	M	F
1	17	18	19	20	21	22	23	24	25	26	27	28	29	30	31	32	33	34	35	36	37	38
151	18	...	3	...	1	...	...	...	...	...	...	...	...	...	...	...	...	...	...	...	13	46
152	13	...	1	...	...	...	...	...	...	...	...	...	...	...	...	...	...	...	...	...	11	26
153	19	...	6	...	1	...	...	...	...	...	...	...	...	...	...	...	...	...	1	...	19	56
154	21	2	4	...	1	...	...	...	...	...	...	...	...	...	...	...	...	...	...	...	18	53
155	125	1	22	10	18	...	...	...	5	2	1	1	...	...	3	...	...	...	4	1	95	247
156	36	...	12	1	...	...	...	...	...	...	...	...	...	...	...	..	...	...	...	...	20	75
157	44	...	30	3	...	...	...	...	...	...	...	...	...	...	...	...	...	...	1	...	68	139
158	20	...	7	...	...	...	...	...	...	...	...	...	...	...	...	...	...	...	...	...	25	37
159	21	...	2	1	...	...	...	...	...	...	...	...	...	...	...	...	...	...	...	...	18	26
160	43	...	11	1	...	...	...	...	1	...	...	...	...	...	1	...	...	...	...	...	32	81
161	12	...	5	1	...	...	...	...	...	..	...	...	...	...	...	...	...	...	...	...	8	23
162	42	...	17	6	...	...	...	...	...	...	...	...	...	...	...	...	...	...	...	...	30	72
163	2	...	...	...	...	...	...	...	...	...	...	...	...	...	...	...	...	...	...	...	...	2
164	6	...	...	...	...	...	...	...	...	...	...	...	...	...	...	...	...	...	...	...	3	20
165	7	...	..	...	...	...	...	...	...	...	...	...	...	...	...	...	...	...	...	...	5	14
166	29	...	5	...	...	...	...	...	...	...	...	...	...	...	...	...	...	...	...	...	29	73
167	14	...	1	...	...	...	...	...	...	...	...	...	...	...	...	...	...	...	...	...	13	22
168	71	1	22	...	...	...	...	...	...	...	...	...	...	...	...	...	...	...	3	3	127	190
169	Uninhabited																					
170	9	...	2	...	...	...	...	...	...	...	...	...	...	...	...	...	...	...	1	...	7	18
171	5	...	1	...	...	...	...	...	...	...	...	...	...	...	...	...	...	...	...	...	4	10
172	12	...	2	...	4	...	...	...	...	...	...	...	...	...	...	...	...	...	3	...	11	33
173	Uninhabited																					
174	6	...	...	...	5	...	...	...	...	...	...	...	...	...	...	...	...	...	...	...	9	18
175	36	...	15	...	...	...	...	...	...	...	...	...	...	...	1	...	...	...	1	...	32	100
176	15	...	5	...	...	...	...	...	1	...	...	...	...	...	...	...	...	...	...	...	16	28
177	16	...	6	2	...	...	...	...	...	...	...	...	...	...	...	...	...	...	...	...	22	32
178	43	1	17	...	7	...	...	...	6	...	...	...	...	...	1	...	...	...	6	...	61	134
179	42	...	...	...	10	...	...	...	...	...	...	...	...	...	...	...	...	...	...	...	27	72
180	22	...	3	...	2	...	...	...	2	...	...	1	...	...	1	...	...	...	2	...	20	57

URBAN BLOCK/VILLAGEWISE PRIMARY CENSUS ABSTRACT

Police Station—DASPALLA | Tahsil—DASPALLA

Location Code Number	Name of Village/Town/ Ward/Urban Block	Area of Village in acres and of Town/ Ward in Sq. Kms.	Occupied Residential Houses	No. of House-holds	Total Population (including Institutional and Houseless Population)			Scheduled Castes		Scheduled Tribes		Literate and Educated persons		Total Workers. (I—IX)	
					P	M	F	M	F	M	F	M	F	M	F
1	2	3	4	5	6	7	8	9	10	11	12	13	14	15	16
181	Chadeyapali	636	72	75	369	183	186	48	50	7	4	48	11	110	5
182	Sundarkumpa	309	55	62	294	153	141	31	30	98	91	58	2	91	2
183	Sanasikharpanga	109	7	7	27	14	13	...	...	10	8	7	...	11	...
184	Araniganda	180	11	15	82	41	41	5	8	36	33	16	2	27	1
185	Upardikri	112	11	14	61	26	35	4	2	22	33	6	...	18	2
186	Baijhari	103	85	94	437	210	227	68	81	106	119	94	12	136	18
187	Gochhabari	178	22	23	109	53	56	6	6	47	50	20	...	37	5
188	Juraganda	555	34	37	193	97	96	4	4	88	89	30	6	56	3
189	Bam	421	92	114	518	257	261	100	105	6	7	73	3	142	16
190	Malikasahi	84	18	18	84	41	43	5	2	36	40	1	...	22	4
191	Dimiritadi	90	13	13	65	33	32	3	6	30	26	4	...	20	5
192	Julingi	27	2	2	13	8	5	...	...	8	5	1	...	6	1
193	Khajurigochha	105	7	7	34	12	22	3	1	9	21	5	...	8	1
194	Osamaska	116	31	33	189	94	95	58	58	32	34	17	...	52	28
195	Bhatagada	46	6	6	25	15	10	...	...	15	10	2	...	8	5
196	Odabikari	147	13	13	62	33	29	1	...	32	29	7	...	18	...
197	Bhaliapadar	118	26	28	147	76	71	...	...	63	60	42	3	46	2
198	Mentagadu	97	11	12	53	27	26	...	...	27	26	16	...	13	4
199	Talapaju	142	14	15	77	38	39	...	...	31	27	15	2	22	3
200	Duda	181	47	49	246	129	117	53	49	40	37	65	12	81	6
201	Kanadi	71	16	16	87	41	46	8	7	33	39	15	...	26	3
202	Jarikibari	356	28	34	191	93	98	42	56	51	42	21	1	55	42
203	Dahangi	52	45	47	243	119	124	55	56	62	66	27	...	73	58
204	Sadapadar	63	7	7	29	14	15	...	...	14	15	2	...	9	8
205	Sirisira	187	25	33	173	85	88	37	36	25	19	23	...	54	46
206	Kuradhinisa	132	12	12	63	32	31	...	...	28	27	15	3	20	7
207	Dasandhipada	263	37	37	188	92	96	44	30	43	56	32	8	60	17
208	Karadigada	76	7	7	45	20	25	...	...	13	13	4	...	14	5
209	Kumbhikela	65	17	17	97	52	45	8	5	44	40	22	1	34	14
210	Podamba	76	12	14	59	24	35	...	...	13	20	4	1	9	5

Contd.

L.C. No.	Workers I Cultivators M	F	II Agricultural Labourers M	F	III Livestock, Forestry, Fishing, Hunting and Plantations, Orchards and Allied activities M	F	IV Mining and Quarrying M	F	V Manufacturing, Processing, Servicing and Repairs (a) Household Industry M	F	(b) Other than Household Industry M	F	VI Construction M	F	VII Trade and Commerce M	F	VIII Transport, Storage and Communications M	F	IX Other Services M	F	X Non-workers M	F
1	17	18	19	20	21	22	23	24	25	26	27	28	29	30	31	32	33	34	35	36	37	38
181	68	...	23	...	6	...	...	...	...	...	1	...	...	...	6	...	...	...	6	5	73	181
182	61	...	1	...	16	2	...	...	3	...	...	...	...	...	2	...	...	...	8	...	62	139
183	8	...	...	...	3	...	...	...	...	...	...	...	...	...	...	...	...	...	...	...	3	13
184	20	1	1	...	5	...	...	...	...	...	...	...	...	...	...	...	...	...	1	..	14	40
185	15	...	3	2	...	...	...	...	...	...	...	...	...	...	...	...	...	...	...	...	8	33
186	65	...	51	18	11	...	...	...	3	...	2	...	...	...	3	...	...	...	1	...	74	209
187	30	...	7	5	.	...	...	...	...	...	...	...	...	...	...	...	...	...	...	...	16	51
188	41	...	...	1	13	1	...	...	2	1	...	...	...	...	...	...	...	...	...	...	41	93
189	84	...	32	7	...	1	...	...	16	8	...	...	...	...	1	...	...	...	9	...	115	245
190	18	1	3	2	1	...	...	...	...	...	...	...	...	...	...	1	...	...	...	...	19	39
191	16	...	4	5	...	...	...	...	...	...	...	...	...	...	...	...	...	...	...	...	13	27
192	5	...	1	1	...	...	...	...	...	...	...	...	...	...	...	...	...	...	...	...	2	4
193	6	...	1	1	1	...	...	...	...	...	...	...	...	...	...	...	...	...	...	...	4	21
194	27	...	22	26	1	...	...	...	1	1	...	...	...	...	1	1	...	...	...	...	42	67
195	3	...	5	5	...	...	...	...	...	...	...	...	...	...	...	...	...	...	...	...	7	5
196	18	...	...	...	...	...	...	...	...	...	...	...	...	...	...	...	...	...	...	...	15	29
197	40	...	1	2	1	...	...	...	3	...	...	...	...	...	1	...	...	...	...	...	30	69
198	11	1	1	3	1	...	...	...	...	...	...	...	...	...	...	...	...	...	...	...	14	22
199	16	...	...	3	2	...	...	...	3	...	...	...	...	...	...	...	...	...	1	...	16	36
200	54	...	26	6	...	...	...	...	...	...	...	...	...	...	...	...	...	...	1	...	48	111
201	23	...	3	3	...	...	...	...	...	...	...	...	...	...	...	...	...	...	...	...	15	43
202	25	1	27	41	..	...	...	...	3	...	...	...	...	...	...	...	...	...	...	...	38	56
203	41	2	28	56	...	...	...	...	1	...	...	...	...	...	2	...	...	...	1	...	46	66
204	7	...	2	8	..	...	...	...	...	...	...	...	...	...	...	...	...	...	...	...	5	7
205	31	2	20	42	1	1	...	...	1	...	.	...	...	...	...	...	...	...	1	1	31	42
206	17	5	1	...	1	1	...	..	1	...	...	...	..	...	..	1	...	...	...	...	12	24
207	41	8	15	8	1	...	...	...	...	...	...	1	...	...	3	...	...	...	...	...	32	79
208	7	1	4	4	1	...	...	...	1	...	..	...	...	...	...	...	..	...	1	...	6	20
209	14	3	9	8	8	3	...	...	...	...	2	..	..	...	1	...	...	...	...	...	18	31
210	9	5	...	...	...	...	...	...	...	...	...	...	...	..	..	...	..	...	...	...	15	30

URBAN BLOCK/VILLAGEWISE PRIMARY CENSUS ABSTRACT

Police Station--DASPALLA

Tahsil--DASPALLA

Location Code Number	Name of Village/Town/ Ward/Urban Block	Area of Village in acres and of Town/ Ward in Sq. Kms.	Occupied Residential Houses	No. of House-holds	Total Population (Including Institutional and Houseless Population)			Scheduled Castes		Scheduled Tribes		Literate and Educated persons		Total Workers (I—IX)	
					P	M	F	M	F	M	F	M	F	M	F
1	2	3	4	5	6	7	8	9	10	11	12	13	14	15	16
211	Kujamendi	304	50	59	311	153	158	40	46	84	88	53	6	67	3
212	Chhitukuli	68	4	5	21	10	11	...	...	10	11	1	...	5	...
213	Gundurisahi	92	6	8	38	15	23	...	...	15	23	11	...	7	1
214	Gunduribari	231	21	22	114	52	62	9	11	34	41	10	1	21	1
215	Sarupada	11	8	9	39	19	20	...	...	19	20	1	...	11	8
216	Andharbadi	33	2	3	16	7	9	...	...	7	9	1	...	5	7
217	Kapugada	107	3	4	23	11	12	...	...	6	3	3	...	4	1
218	Chanchrapalli	71	13	18	89	42	47	14	14	19	21	10	1	26	20
219	Kalakiari	38	6	7	42	22	20	16	16	3	1	8	3	12	12
220	Mundula	175	18	21	101	50	51	...	...	44	49	29	2	33	5
221	Padanpada	13	25	25	142	70	72	8	8	18	21	27	14	38	8
222	Bani	390	58	62	293	133	160	34	31	15	14	60	13	83	31
223	Kukuti	18				Uninhabited									
224	Gadiapada	343	50	62	295	141	154	53	56	79	90	51	...	96	79
225	Kurumi	126	26	26	143	62	81	12	7	47	72	8	...	40	...
226	Kathapatani	76	22	22	74	32	42	...	...	29	40	5	...	25	...
227	Gendali	151	18	18	74	39	35	...	...	35	32	3	...	22	1
228	Dudurupada	41	3	3	12	6	6	...	...	6	6	2	...	5	1
229	Purungu	68	9	9	35	19	16	...	...	19	16	3	...	10	2
230	Panderi	136	11	11	63	32	31	...	...	32	31	9	1	16	2
231	Balichhatra	213	9	11	38	17	21	...	...	17	21	8	...	11	1
232	Ulisahi	73	9	9	36	20	16	2	3	4	4	8	1	11	6
233	Mankadpaju	50	17	17	89	50	39	12	13	19	14	14	...	31	6
234	Sisiraghati	47	11	11	72	38	34	7	7	31	27	10	...	26	3
235	Baranalia	19				Uninhabited									
236	Podasahi	264	40	40	204	105	99	29	26	40	48	57	8	71	4
237	Kalmba	168	51	53	270	135	135	67	63	...	...	70	10	91	2
238	Kanipadar	138	20	24	130	59	71	27	39	27	28	27	2	34	1
239	Hanadiha	223	30	30	147	77	70	2	1	66	68	53	2	59	...
240	Nuasahi	105	11	11	57	33	24	3	4	11	10	14	3	21	...

Contd.

L.C. No.	Workers																					
	I		II		III		IV		V				VI		VII		VIII		IX		X	
	Cultivators		Agricultural Labourers		Livestock, Forestry, Fishing, Hunting and Plantations, Orchards and Allied activities		Mining and Quarrying		Manufacturing, Processing, Servicing and Repairs				Construction		Trade and Commerce		Transport, Storage and Communications		Other Services		Non-workers	
									(a) Household Industry		(b) Other than Household Industry											
	M	F	M	F	M	F	M	F	M	F	M	F	M	F	M	F	M	F	M	F	M	F
1	17	18	19	20	21	22	23	24	25	26	27	28	29	30	31	32	33	34	35	36	37	38
211	47	3	5	...	1	...	...	...	6	...	...	...	...	...	...	...	...	...	8	...	86	155
212	5	...	...	...	...	...	...	...	...	...	...	...	...	...	...	...	...	...	...	...	5	11
213	7	...	...	...	..	...	...	...	...	...	...	...	...	...	...	...	...	..	...	1	8	22
214	18	...	3	1	...	...	...	...	...	...	...	...	...	...	...	...	...	...	...	...	31	61
215	5	3	5	5	1	...	...	...	...	...	...	...	...	...	...	...	...	...	...	...	8	12
216	4	4	1	3	...	...	...	...	...	...	...	...	...	...	...	...	...	...	...	...	2	2
217	1	...	3	1	...	...	...	...	...	...	...	...	...	...	...	...	...	...	...	...	7	11
218	7	4	18	16	...	...	...	...	1	...	...	...	...	...	...	...	...	...	..	...	16	27
219	1	...	11	12	...	...	...	...	...	...	...	...	...	...	...	...	...	...	...	...	10	8
220	22	1	9	4	1	...	...	...	1	...	...	...	...	...	...	...	...	...	...	...	17	46
221	18	...	16	1	...	...	..	...	...	...	...	...	...	...	...	...	...	...	4	...	32	64
222	47	...	33	31	...	...	...	...	2	...	...	...	...	...	...	...	...	...	1	...	50	129
223	Uninhabited																					
224	70	1	15	77	3	1	...	...	6	...	...	...	...	...	...	...	...	...	2	...	45	75
225	30	...	9	...	...	...	...	...	...	...	...	...	...	...	...	...	...	...	1	...	22	81
226	15	...	8	..	...	...	...	...	1	...	...	...	...	...	...	...	...	...	1	...	7	42
227	15	...	6	1		...	..	...	...	...	...	...	...	...	...	...	...	...	1	...	17	34
228	2	...	3	1	...	...	...	...	...	...	...	...	...	...	...	...	...	...	...	...	1	5
229	8	1	2	1	...	...	...	...	...	...	...	...	...	...	...	...	...	...	...	...	9	14
230	15	...	1	2	...	...	...	...	...	...	...	...	...	...	...	...	...	...	...	...	16	29
231	9	...	2	1	...	...	...	...	...	...	...	...	...	...	...	...	...	...	...	...	6	20
232	1	...	7	6	...	...	...	...	1	...	...	...	...	...	...	...	...	...	2	...	9	10
233	24	1	7	5	...	...	...	...	...	...	...	...	...	...	...	...	...	...	...	...	19	33
234	22	...	4	3	...	..	...	...	...	...	...	..	...	...	...	...	...	...	...	...	12	31
235	Uninhabited																					
236	36	...	18	..	1	...	...	...	7	1	...	...	...	...	...	...	2	...	7	3	34	95
237	44	...	41	2	1	...	...	...	...	...	...	...	...	...	...	...	...	...	5	...	44	133
238	24	...	6	...	1	...	...	...	1	1	...	...	...	...	1	...	...	...	1	...	25	70
239	44	...	6	...	3	...	...	...	2	..	...	...	1	...	1	...	...	...	2	...	18	70
240	17	...	4	...	...	...	...	...	...	...	...	...	...	...	...	...	...	...	...	...	12	24

Police Station—DASPALLA

URBAN BLOCK/VILLAGEWISE PRIMARY CENSUS ABSTRACT

Tahsil—DASPALLA

Location Code Number	Name of Village/Town/ Ward/Urban Block	Area of Village in acres and of Town/ Ward in Sq. Kms.	Occupied Residential Houses	No. of House-holds	Total Population (including Institutional and Houseless Population)			Scheduled Castes		Scheduled Tribes		Literate and Educated persons		Total Workers (I—IX)	
					P	M	F	M	F	M	F	M	F	M	
1	2	3	4	5	6	7	8	9	10	11	12	13	14	15	16
241	Ganikumpa	298	37	37	196	94	102	31	32	57	65	21	...	61	3
242	Madekumpa	102	31	31	158	73	85	...	...	73	85	3	...	56	2
243	Kalasakhaman	112	50	50	241	116	125	18	24	76	77	35	3	69	6
244	Abhayapur	438	23	24	124	69	55	8	5	42	34	9	...	45	7
245	Kutibari	220	34	37	198	110	88	24	18	10	6	23	...	72	2
246	Nuagaon	1,714	230	247	1,348	672	676	208	231	124	132	122	10	410	147
247	Putungi	47	18	18	93	49	44	...	...	40	34	...	...	23	4
248	Badasikharpada	105	18	18	102	52	50	...	...	52	50	...	...	27	1
249	Genegenda	36	4	4	28	14	14	...	...	14	14	...	...	8	...
250	Dhanapaju	22	1	1	5	2	3	...	...	2	3	...	...	2	...
251	Bidapaju	50	8	8	41	18	23	...	...	15	20	...	...	9	
252	Ningirisahi	34	6	6	31	15	16	...	...	13	12	...	...	8	...
253	Chakapaju	73	8	8	42	22	20	...	...	22	20	1	...	13	...
254	Minagadu	326	47	51	271	131	140	4	5	123	130	14	...	74	2
255	Dolmundei	230	41	41	222	115	107	10	17	70	60	18	1	74	3
256	Kanapaju	108	44	45	182	95	87	...	...	85	75	50	10	55	...
257	Japida	37	4	4	25	14	11	...	...	14	11	6	...	8	...
258	Dahangi	119	11	11	53	20	33	...	...	20	33	13	1	16	...
259	Sidingi	25				Uninhabited									
260	Katimaska	35				Uninhabited									
261	Sahajapanga	70				Uninhabited									
262	Bhiruda	58	6	6	28	16	12	...	...	15	12	8	...	10	1
263	Tamandi	23	8	8	50	22	28	...	...	22	28	6	...	16	3
264	Jogibandh	43	6	6	29	15	14	5	4	10	10	4	...	8	...
265	Gochha	238	27	28	146	78	68	4	9	...	...	22	6	48	3
266	Polra	245	10	10	45	21	24	...	...	21	24	13	...	14	...
267	Kayandiha	223	50	56	313	154	159	81	76	38	44	93	22	101	1
268	Putubari	240	34	34	199	101	98	33	26	68	72	38	2	61	1
269	Tangisahi	104	11	11	65	26	39	...	...	26	39	19	...	19	...
270	Nedisahi	42	6	6	57	25	32	...	...	25	32	10	2	15	...

Contd.

L. C. No.	Workers																					
	I Cultivators		II Agricultural Labourers		III Livestock, Forestry, Fishing, Hunting and Plantations, Orchards and Allied activities		IV Mining and Quarrying		V Manufacturing, Processing, Servicing and Repairs				VI Construction		VII Trade and Commerce		VIII Transport, Storage and Communications		IX Other Services		X Non-workers	
									(a) Household Industry		(b) Other than Household Industry											
	M	F	M	F	M	F	M	F	M	F	M	F	M	F	M	F	M	F	M	F	M	F
1	17	18	19	20	21	22	23	24	25	26	27	28	29	30	31	32	33	34	35	36	37	38
241	48	...	12	3	...	...	...	...	...	...	..	...	...	...	1	...	...	...	...	...	33	99
242	37	...	19	2	...	...	...	...	...	...	...	...	...	...	...	...	...	...	...	...	17	83
243	41	...	20	6	1	...	...	...	3	..	...	...	...	...	3	...	...	...	1	...	47	119
244	24	...	18	7	...	...	...	...	...	...	...	...	...	...	...	...	...	...	3	...	24	48
245	30	...	24	2	5	...	...	...	3	...	1	...	...	...	...	...	...	...	9	...	38	86
246	194	47	156	93	24	2	...	...	10	...	...	...	...	...	15	1	1	...	10	4	262	529
247	16	...	7	4	...	...	...	...	...	...	...	...	...	...	...	...	...	...	...	...	26	40
248	26	...	1	1	...	...	...	...	...	...	...	...	...	...	...	...	...	...	..	...	25	49
249	8	...	...	...	...	...	...	...	...	...	...	...	...	..	...	...	...	...	..	...	6	14
250	2	...	...	...	...	...	...	...	...	...	...	...	...	...	...	...	...	...	...	...	...	3
251	7	...	2	1	...	...	...	...	...	...	...	...	...	...	...	...	...	...	...	...	9	22
252	...	...	8	...	...	...	...	..	...	...	...	...	...	...	...	...	...	...	...	...	7	16
253	13	...	...	...	...	...	...	...	...	...	...	...	...	...	...	...	...	...	...	...	9	20
254	64	1	...	1	6	...	...	...	3	...	...	...	...	...	1	...	...	...	...	...	57	138
255	57	...	9	3	4	...	...	...	1	...	...	...	...	...	2	...	1	...	...	...	41	104
256	37	...	10	...	3	...	...	...	2	..	...	...	...	...	2	...	...	...	1	...	40	87
257	8	...	...	...	...	...	...	...	...	...	...	...	...	...	...	...	...	...	...	...	6	11
258	13	...	3	...	...	...	...	...	...	..	...	...	...	...	...	...	...	...	...	...	4	33
259											Uninhabited											
260											Uninhabited											
261											Uninhabited											
262	9	1	...	...	...	...	...	...	..	...	...	...	...	...	...	...	...	...	1	...	6	11
263	16	...	...	3	..	...	...	...	...	...	..	...	...	...	...	...	...	...	...	...	6	25
264	8	...	...	...	...	...	...	...	...	...	...	...	...	...	...	...	...	...	...	...	7	14
265	27	...	12	2	6	...	...	...	...	1	..	...	...	...	1	...	...	...	2	...	30	65
266	11	...	2	...	...	...	...	...	...	...	...	...	...	...	...	...	...	...	1	...	7	24
267	65	...	32	...	...	...	...	...	1	...	2	...	...	...	...	...	...	...	1	1	53	158
268	44	1	1	...	...	...	...	...	16	...	...	...	...	...	...	...	...	...	...	...	40	97
269	19	...	...	...	...	...	...	...	...	...	...	...	...	...	...	...	...	...	...	...	7	39
270	15	...	...	...	...	...	...	...	...	...	...	...	...	...	...	...	...	...	...	...	10	32

URBAN BLOCK/VILLAGEWISE PRIMARY CENSUS ABSTRACT

Police Station—DASPALLA Tahsil—DASPALLA

Location Code Number	Name of Village/Town/ Ward/Urban Block	Area of Village in acres and of Town/ Ward in Sq. Kms.	Occupied Residential Houses	No. of House-holds	Total Population (including Institutional and Houseless Population)			Scheduled Castes		Scheduled Tribes		Literate and Educated persons		Total Workers (I—IX)	
					P	M	F	M	F	M	F	M	F	M	F
1	2	3	4	5	6	7	8	9	10	11	12	13	14	15	16
271	Maniapanga	29				Uninhabited									
272	Bhogabadi	782	110	120	650	326	324	91	107	...	...	108	16	186	2
273	Kandhabhogadadi	119	15	15	72	34	38	...	...	21	24	4	...	23	...
274	Garnisiri	419	33	33	178	83	95	2	...	74	90	40	...	54	1
275	Pokharigochha	292	29	30	169	88	81	10	7	75	71	42	10	46	2
276	Pilipaju	173	28	28	164	76	88	...	...	72	85	25	...	45	...
277	Ududa	1,108	22	22	143	76	67	...	...	75	67	39	1	38	...
278	Pehelaju	113				Uninhabited									
279	Bebiri	123	11	11	76	35	41	...	...	35	41	23	...	20	...
280	Limgochha *alias* Nandini	114	10	10	50	26	24	3	1	23	23	10	2	17	...
281	Barihapita	48	5	5	29	17	12	...	...	...	...	5	...	6	...
282	Badatajla	64				Uninhabited									
283	Sakini	325	48	49	294	152	142	27	31	...	...	77	27	88	...
284	Masabari	445	26	26	168	86	82	5	2	74	66	17	1	45	...
285	Nuasahi	175	14	14	86	50	36	...	...	45	34	2	...	32	1
286	Dhuliabandha	119				Uninhabited									
287	Nedipaju	344	4	4	21	8	13	...	...	8	13	...	...	7	...
288	Ganderi	149	4	4	25	11	14	...	...	11	14	1	...	7	...
289	Bateni	487	26	26	166	82	84	2	1	71	76	20	4	48	...
290	Dugedi	372	16	16	80	40	40	...	...	39	40	9	1	23	...
291	Purunapoibadi	176	6	6	30	15	15	...	...	15	15	5	2	8	...
292	Kusumagadia	383	40	40	198	100	98	48	48	52	50	14	...	66	6
293	Gunthpaju	307	20	20	105	62	43	...	...	56	40	14	...	31	...
294	Khalmada	267	16	16	110	57	53	23	22	34	31	14	...	33	...
295	Uipada	24				Uninhabited									
296	Sankurudangi	188	23	23	116	54	62	19	20	35	42	26	4	28	5
297	Badakurudangi	69	8	8	39	21	18	5	2	16	16	7	...	14	1
298	Fulara	75				Uninhabited									
299	Khajuribania	167				Uninhabited									
300	Talmada	104	5	5	27	10	17	...	...	10	17	9	...	7	...

Contd.

L.C. No.	Workers I Cultivators M	F	II Agricultural Labourers M	F	III Livestock, Forestry, Fishing, Hunting and Plantations, Orchards and Allied activities M	F	IV Mining and Quarrying M	F	V Manufacturing, Processing, Servicing and Repairs (a) Household Industry M	F	(b) Other than Household Industry M	F	VI Construction M	F	VII Trade and Commerce M	F	VIII Transport, Storage and Communications M	F	IX Other Services M	F	X Non-workers M	F
1	17	18	19	20	21	22	23	24	25	26	27	28	29	30	31	32	33	34	35	36	37	38
271											Uninhabited											
272	106	...	64	...	7	...	...	...	2	1	...	...	...	...	4	...	...	...	3	1	140	322
273	9	...	14	...	...	...	...	...	...	...	...	...	...	...	...	...	...	...	...	...	11	38
274	36	1	10	...	1	...	...	...	...	...	..	...	...	...	...	...	1	...	6	...	29	94
275	34	...	3	...	3	...	...	...	1	...	...	...	...	...	2	...	...	...	3	2	42	79
276	42	...	...	...	...	...	...	...	1	...	...	...	...	...	...	...	...	...	2	...	31	88
277	33	...	3	..	2	..	...	...	...	...	...	...	...	...	...	...	...	...	...	...	38	67
278											Uninhabited										15	41
279	18	...	1	...	1	...	...	...	...	...	...	...	...	...	...	...	...	...	...	...	9	24
280	15	...	1	...	1	...	...	...	...	...	...	...	...	...	...	...	...	...	...	...	11	12
281	6	...	..	...	...	...	...	...	...	...	...	...	...	...	...	...	...	...	...	...		
282											Uninhabited										64	142
283	75	...	7	...	1	...	...	...	...	...	...	...	...	...	3	...	...	...	2	...	41	82
284	44	...	1	...	...	...	...	...	...	...	...	...	...	...	...	...	...	...	...	...	18	35
285	31	1	...	...	...	...	...	...	1	...	...	...	...	...	...	...	...	...	...	...		
286											Uninhabited										1	13
287	7	...	...	...	...	...	...	...	...	...	...	...	...	...	...	...	...	...	...	...	4	14
288	7	...	...	...	...	...	...	...	...	...	...	...	...	...	...	...	...	...	...	...	34	84
289	45	...	3	...	...	...	...	...	...	...	...	...	...	...	...	...	...	...	...	...	17	40
290	23	...	...	...	...	...	...	...	...	...	...	...	...	...	...	...	...	...	...	...		
291	8	...	...	...	...	...	...	...	...	...	...	...	...	...	...	...	...	...	...	...	7	15
292	48	1	18	5	...	...	...	...	...	...	...	...	...	...	...	...	...	...	...	...	34	92
293	22	...	8	...	...	...	...	...	1	...	...	...	...	...	...	...	...	...	...	...	31	43
294	26	...	7	...	...	...	...	...	...	...	...	...	...	...	...	...	...	...	...	...	24	53
295											Uninhabited											
296	23	1	5	4	...	...	...	...	...	...	...	...	...	...	...	...	...	...	...	...	26	57
297	8	1	5	...	1	...	...	...	...	...	...	...	...	...	...	...	...	...	...	...	7	17
298											Uninhabited											
299											Uninhabited										3	17
300	6	...	1	...	...	...	...	...	...	...	...	...	...	...	...	...	...	...	...	...		

URBAN BLOCK/VILLAGEWISE PRIMARY CENSUS ABSTRACT

Police Station—DASPALLA Tahsil—DASPALLA

Location Code Number	Name of Village/Town/ Ward/Urban Block	Area of Village in acres and of Town/ Ward in Sq. Kms.	Occupied Residential Houses	No. of House-holds	Total Population (including Institutional and Houseless Population)			Scheduled Castes		Scheduled Tribes		Literate and Educated persons		Total Workers (I–IX)	
					P	M	F	M	F	M	F	M	F	M	F
1	2	3	4	5	6	7	8	9	10	11	12	13	14	15	16
301	Karadamada	92	6	6	27	13	14	2	2	11	12	3	...	7	...
302	Bijenagara	291	9	9	55	24	31	3	2	21	29	13	1	15	...
303	Godibida	739	75	75	397	198	199	79	73	4	7	113	20	125	5
304	Pankalasahi	147				Uninhabited									
305	Poibadi	1,425	142	145	849	431	418	120	102	18	27	219	65	239	27
306	Khalisahi	375	39	39	205	90	115	30	29	39	51	30	7	51	16
307	Kusumkan	196	17	17	97	48	49	17	21	31	28	8	...	30	10
308	Barasahi	294	24	24	100	49	51	10	10	39	41	27	2	32	8
309	Tendabadi	568	84	84	477	236	241	58	61	27	21	118	56	152	4
310	Bardihi	62	28	28	157	85	72	33	40	45	31	33	...	62	28
311	Dhipisahi	109	32	32	189	88	101	23	34	...	...	49	7	51	4
312	Nuasahi	106	24	24	107	48	59	48	59	...	...	18	...	29	25
313	Dedhasara	658	80	104	505	256	249	32	27	...	...	154	44	119	3
314	simlisahi	112	74	86	395	197	198	37	28	2	4	112	30	99	...
315	Kaima	566	74	74	414	201	213	25	25	...	..	109	46	120	...
316	Paikabaghuaberani	279	20	28	160	77	83	...	...	11	3	40	8	45	...
317	Gaudbaghuaberani	66	47	49	264	122	142	18	16	...	...	56	11	68	...
318	Sareniganda	466	23	23	138	69	69	18	24	51	45	45	4	42	...
319	Kalamba	45				Uninhabited									
320	Dakapada	13				Uninhabited									
321	Baunsiapada	73				Uninhabited									

Concld.

L.C. No.	Workers I Cultivators M	F	II Agricultural Labourers M	F	III Livestock, Forestry, Fishing, Hunting and Plantations, Orchards and Allied activities M	F	IV Mining and Quarrying M	F	V Manufacturing, Processing, Servicing and Repairs (a) Household Industry M	F	(b) Other than Household Industry M	F	VI Construction M	F	VII Trade and Commerce M	F	VIII Transport, Storage and Communications M	F	IX Other Services M	F	X Non-workers M	F
1	17	18	19	20	21	22	23	24	25	26	27	28	29	30	31	32	33	34	35	36	37	38
301	3	...	4	...	...	...	...	...	...	...	...	...	...	...	...	...	...	...	...	...	6	14
302	8	...	7	...	...	...	...	...	...	...	...	...	...	...	...	...	...	...	...	...	9	31
303	59	3	57	...	1	...	...	...	...	...	...	...	...	...	3	...	1	...	4	2	73	194
304											Uninhabited											
305	160	...	36	6	1	...	...	...	31	19	...	...	...	...	...	...	1	...	10	2	192	391
306	26	...	14	...	2	...	...	...	3	5	...	1	...	...	...	1	...	...	6	9	29	99
307	14	...	15	2	1	...	...	...	...	8	...	...	...	...	...	...	...	...	...	...	18	39
308	24	...	8	...	...	...	...	...	...	8	...	...	...	...	...	...	...	...	...	...	17	43
309	67	...	62	...	1	...	...	...	1	4	...	...	...	...	8	...	...	...	13	...	84	237
310	5	...	55	...	...	...	...	...	1	28	...	...	...	...	1	...	...	...	...	...	23	44
311	25	...	20	4	...	...	...	...	...	...	...	...	...	...	2	...	...	...	4	...	37	97
312	3	...	26	...	...	...	...	...	...	25	...	...	...	...	...	...	...	...	...	...	19	34
313	85	...	26	...	1	...	...	...	...	...	...	...	...	...	2	...	...	...	5	3	137	246
314	60	...	33	...	...	...	...	...	2	...	2	...	...	...	...	...	...	...	2	...	98	198
315	100	..	19	...	...	...	...	...	...	...	...	...	...	...	...	...	...	...	1	...	81	213
316	39	...	6	...	...	...	...	...	...	...	...	...	...	...	...	...	...	...	...	...	32	83
317	66	...	2	...	...	...	...	...	...	...	...	...	...	...	...	...	...	...	...	...	54	142
318	32	...	9	...	...	...	...	...	...	...	...	...	...	...	...	...	...	...	1	...	27	69
319											Uninhabited											
320											Uninhabited											
321											Uninhabited											

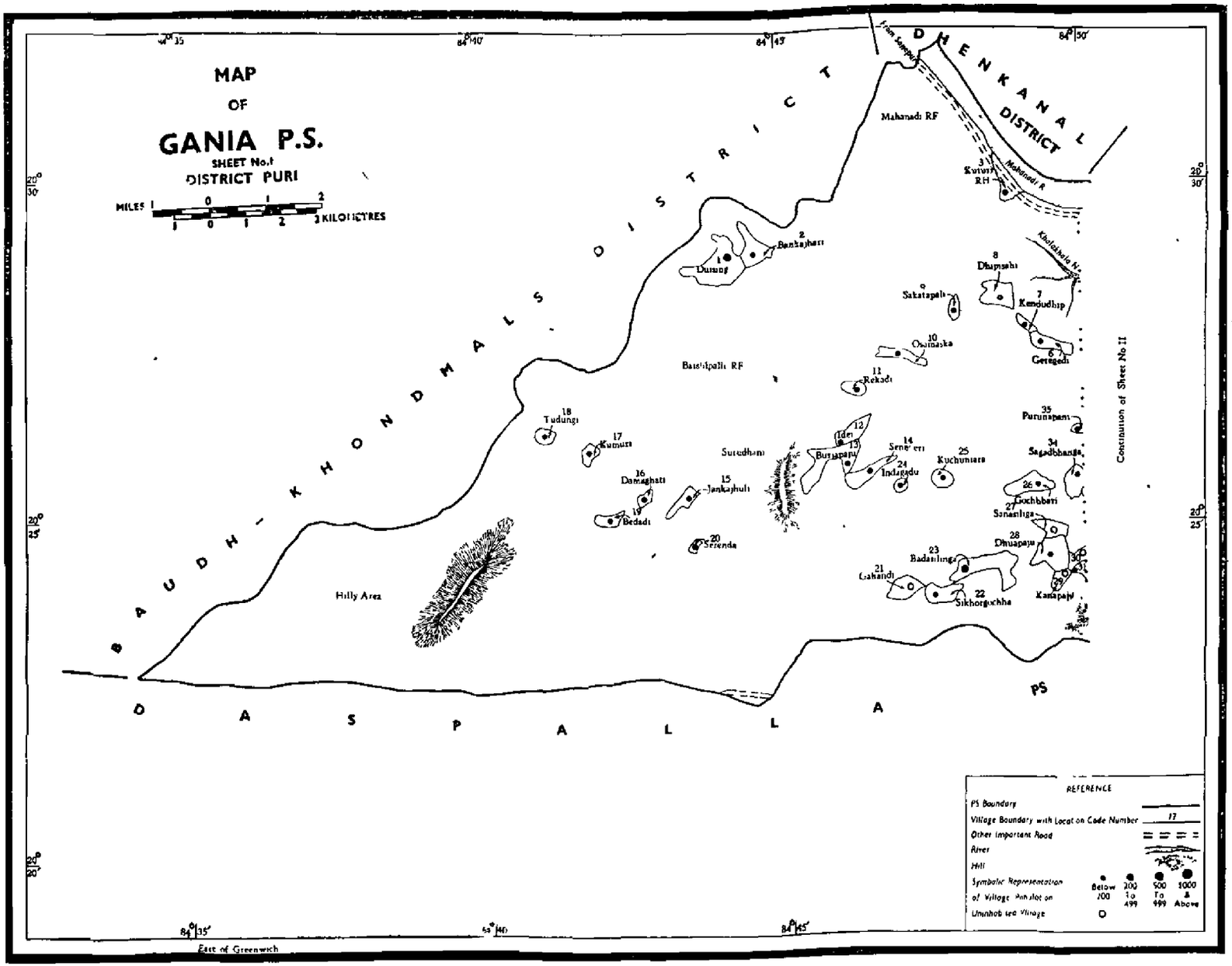
MAP
OF
GANIA P.S.
SHEET No.1
DISTRICT PURI
MILES
KILOMETRES
DHENKANAL DISTRICT
BAUDH - KHONDMALS DISTRICT
ANGUL DISTRICT
DASPALLA PS
Mahanadi RF
Kuturi RH
Mahanadi R.
Khallakhola Nala
Banjhari
Dumung
Dhapsahi
Kendudhip
Sakatapali
Gerageli
Osimaska
Rekadi
Basudhpalli RF
Purunapani
Sagadbhanga
Kuchumara
Indagadu
Sernderi
Burupani
Idei
Suradhara
Tudungi
Kumura
Damaghati
Jankajhuli
Bedadi
Serenda
Gochhbari
Sanasinga
Dhuapaja
Badasinga
Gahandi
Sikhorgochha
Kanapaju
Hilly Area
Continuation of Sheet No II
REFERENCE
PS Boundary
Village Boundary with Location Code Number
Other Important Road
River
Hill
Symbolic Representation of Village Population
Below 200
200 to 499
500 to 999
1000 & Above
Uninhabited Village
East of Greenwich

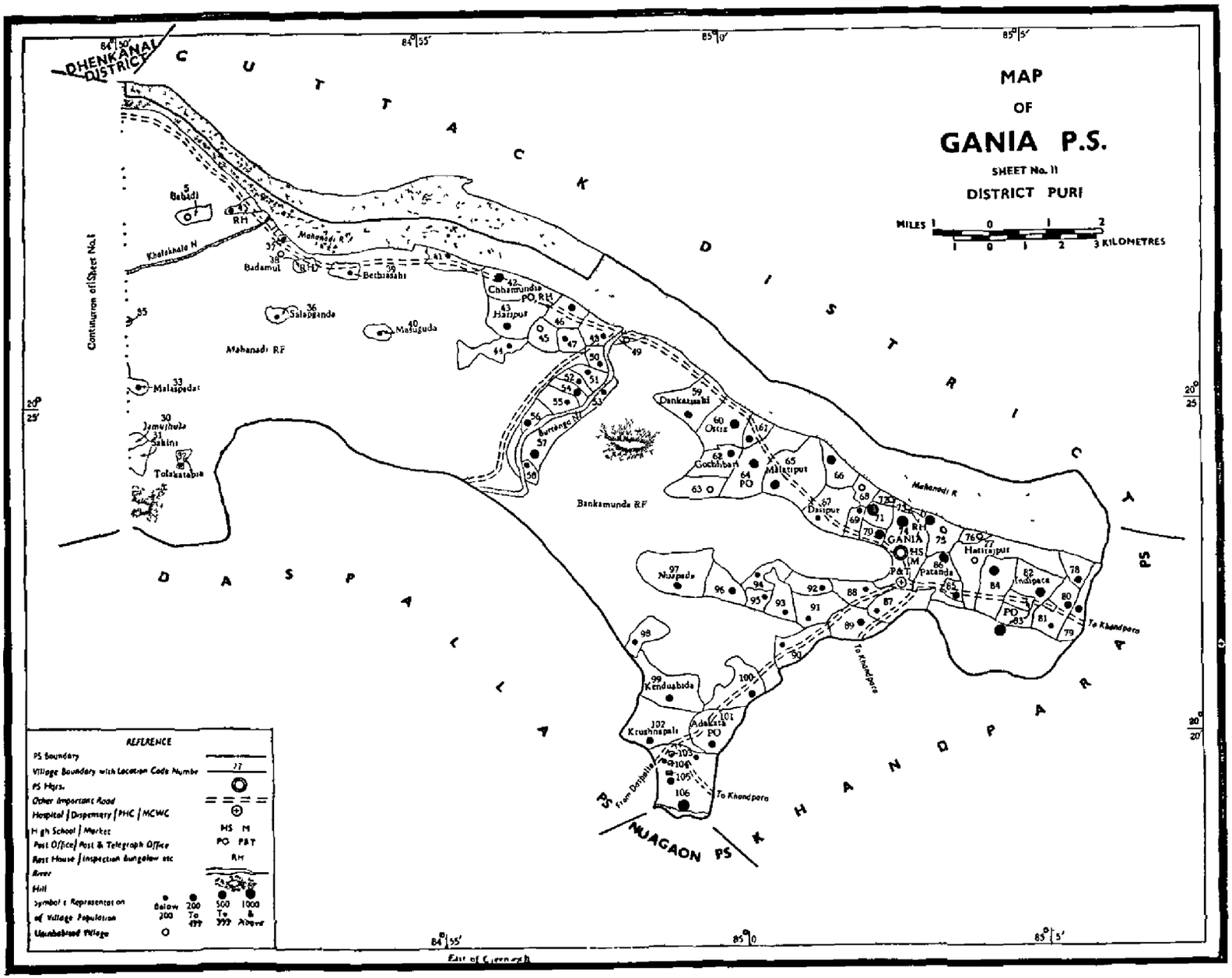
MAP
OF
GANIA P.S.
SHEET No. II
DISTRICT PURI
MILES 1 0 1 2
1 0 1 2 3 KILOMETRES
CUTTACK DISTRICT
DHENKANAL DISTRICT
DASPALLA
KHANDAPARA
Mahanadi R.
Mahanadi RF
Bankamunda RF
Khalakhala N
Contiguous of Sheet No.I
Babadi
Badamul
Bethasahi
Chhamundia PO, RH
Hatipur
Salapanda
Matiguda
Malaspada
Jamuthuka
Sakini
Talasatapia
Dankasahi
Ottia
Gochhbari
Malatipur
Dasipur
GANIA HS (M) P&T
Patanda
Hatisipur
Indipara
Nuapada
Kenduabida
Krushnapali
Adakata PO
To Khandpara
To Khandpara
To Khandpara
PS from Dompatia
NUAGAON PS
REFERENCE
PS Boundary
Village Boundary with Location Code Number
PS Hqrs.
Other Important Road
Hospital / Dispensary / PHC / MCWC
High School / Market
Post Office / Post & Telegraph Office
Rest House / Inspection Bungalow etc
River
Hill
Symbol : Representation of Village Population
Below 200
200 To 499
500 To 999
1000 & Above
Uninhabited Village
84°50'
84°55'
85°0'
85°5'
20°25'
East of Greenwich

ALPHABETICAL LIST OF VILLAGES OF GANIA POLICE STATION

Sl. No.	Name of Village	L.C. No.
1	2	3
1	Adakata ..	101
2	Badamul	38
3	Badamulpatna ..	37
4	Badasilinga ..	23
5	Bahadi	5
6	Bankajhari ..	2
7	Barapalli .	45
8	Bechhaparibelpara ...	75
9	Bedadi ...	19
10	Belpadapatna .	71
11	Bentapada ..	48
12	Bethasahi ..	39
13	Bhagamunda ..	58
14	Bijayanagar ..	70
15	Burjapaju ..	13
16	Chhadmul ...	57
17	Chhamundia ...	42
18	Damaghati ..	16
19	Dankarisahi ...	59
20	Dasipur ...	52
21	Dasipur ...	67
22	Dhipsahi ...	8
23	Dhobaborei ...	55
24	Dhuamada ...	100
25	Dhuapaju ..	28
26	Diankan ..	49
27	Duisingi ..	1
28	Erandipathar ...	87
29	Gahandi ...	21
30	Gania ...	74
31	Gaudtumandi ...	96
32	Geregedi ...	6
33	Gochhbari .	26
34	Gochhbari ..	62
35	Gokul ..	76
36	Gopalprasad ..	81
37	Gopalpur ..	88
38	Gopiballavpur	91
39	Gunduribari ...	92
40	Hadapasi ...	103
41	Haripur ..	43
42	Harirajpur ..	77
43	Idei	12
44	Indagadu	24
45	Indipata ...	82
46	Iswarapur	46
47	Jaganathpurpatna	104
48	Jaganathprasad	106
49	Jamujhula ..	30
50	Jankajhuli ..	15

Sl No.	Name of Village	L.C. No.
1	2	3
51	Kadaua ..	61
52	Kalasimili .	93
53	Kaliapada ..	84
54	Kanapaju ...	29
55	Kandhajilinda ...	41
56	Kanipokhri ..	44
57	Karadamundia ..	72
58	Karadapada ..	89
59	Kenduabida ...	99
60	Kendudhip ...	7
61	Khalisara ...	79
62	Kimbhurtkhani ...	56
63	Kishorprasad ...	83
64	Krushnapali ...	102
65	Kuchunisra ...	25
66	Kumuri ...	17
67	Kuturi ...	3
68	Mahanapada ...	51
69	Mahukana ...	53
70	Malaspadar ...	33
71	Malatiput .	65
72	Malisahi ...	4
73	Maskajhuli ...	47
74	Masuguda ...	40
75	Naranprasad ...	95
76	Nuagaon ...	94
77	Nuapada ...	97
78	Osamaska ..	10
79	Ostia ...	60
80	Padmalavpurpatana ...	105
81	Pandarasinga ...	80
82	Patanda ...	86
83	Patikata ...	63
84	Paturia ..	78
85	Purnachandrapur ...	85
86	Purunapani ...	35
87	Ragadisahi ..	90
88	Raigadia ...	50
89	Rajingi ...	54
90	Rasanga ...	64
91	Rautpada ...	66
92	Rautpadapatana ...	68
93	Rekadi ..	11
94	Sagadbhanga ...	34
95	Sakatapali ...	9
96	Sakini ..	31
97	Salapganda ...	36
98	Sanasiliga .	27
99	Seneperi ..	14
100	Serenda ..	20
101	Sikhorgochha ..	22
102	Taila ...	69
103	Tamarjhula ..	98
104	Talakatapia ..	32
105	Tudungi ..	18
106	Walipur .	73

PRIMARY CENSUS ABSTRACT

OF

GANIA POLICE STATION

URBAN BLOCK/VILLAGEWISE PRIMARY CENSUS ABSTRACT

Police Station—GANIA Tahsil—DASPALLA

Location Code Number	Name of Village/Town/ Ward/Urban Block	Area of Village in acres and of Town/ Ward in Sq. Kms.	Occupied Residential Houses	No. of House-holds	Total Population (including Institutional and Houseless Population)			Scheduled Castes		Scheduled Tribes		Literate and Educated persons		Total Workers (I—IX)	
					P	M	F	M	F	M	F	M	F	M	F
1	2	3	4	5	6	7	8	9	10	11	12	13	14	15	16
2	**Gania P.S.**	**415·96**	**3,628**	**4,067**	**23,092**	**11,591**	**11,501**	**1,940**	**1,891**	**1,509**	**1,596**	**5,849**	**1,877**	**6,527**	**257**
	VILLAGES														
1	Duisingi	291	48	48	200	106	94	39	32	59	60	27	3	60	1
2	Bankajhari	46	28	28	153	73	80	16	13	55	65	6	...	37	1
3	Kuturi	290	16	17	69	34	35	...	...	34	35	8	...	24	...
4	Malisahi	149	22	25	120	69	51	20	13	1	...	44	5	39	4
5	Bahadi	58				Uninhabited									
6	Geregedi	77	3	3	35	19	16	...	...	19	16	2	...	10	...
7	Kendudhip	53	3	3	25	12	13	...	...	12	13	...	...	7	...
8	Dhipisahi	93	8	8	43	18	25	...	...	17	25	3	...	12	...
9	Sakatapali	32	6	6	41	16	25	...	...	16	25	...	...	9	...
10	Osamaska	58	5	5	39	17	22	...	...	17	22	2	...	12	...
11	Rekadi	43	6	6	20	8	12	...	...	7	10	...	...	6	...
12	Idei	61	8	8	23	10	13	...	...	10	13	3	...	8	...
13	Burjapaju	118	25	25	131	68	63	4	5	55	56	12	1	43	...
14	Seneperi	99	16	16	95	46	49	18	18	27	31	3	...	26	...
15	Jankejhuli	56	9	9	56	27	29	5	12	18	17	5	...	13	...
16	Damaghati	48	11	11	70	35	35	...	...	35	35	4	...	18	...
17	Kumuri	18	1	1	12	7	5	...	...	7	5	1	1	4	...
18	Tudungi	9	1	1	7	3	4	...	...	3	4	...	...	2	...
19	Bedadi	52	8	8	43	18	25	...	...	16	21	2	...	10	...
20	Serenda	12	1	1	10	6	4	...	...	6	4	2	1	4	...
21	Gahandi	93				Uninhabited									
22	Sikhorgochha	96	28	28	162	82	80	16	14	63	65	11	...	36	1
23	Badasilinga	183	50	51	236	118	118	43	43	70	74	34	3	63	2
24	Indagadu	49	2	2	13	6	7	...	...	6	7	...	...	5	...
25	Kuchuniara	45	9	9	45	22	23	...	...	19	20	...	...	11	...
26	Gochhbari	96	27	27	116	60	56	11	8	43	44	8	1	36	3
27	Sanasiliga	26				Uninhabited									
28	Dhuapaju	180	18	18	85	43	42	25	23	18	19	2	...	22	4
29	Kanapaju	59				Uninhabited									
30	Jamujhola	46				Uninhabited									

Contd.

L.C. No.	Workers																					
	I Cultivators		II Agricultural Labourers		III Livestock, Forestry, Fishing, Hunting and Plantations, Orchards and Allied activities		IV Mining and Quarrying		V Manufacturing, Processing, Servicing and Repairs (a) Household Industry		V (b) Other than Household Industry		VI Construction		VII Trade and Commerce		VIII Transport, Storage and Communications		IX Other Services		X Non-workers	
	M	F	M	F	M	F	M	F	M	F	M	F	M	F	M	F	M	F	M	F	M	F
1	17	18	19	20	21	22	23	24	25	26	27	28	29	30	31	32	33	34	35	36	37	38
2	3,633	33	1,940	156	236	10	...	...	165	13	26	...	14	...	121	13	15	...	377	32	5,064	11,244
1	29	...	23	1	1	...	...	...	1	...	1	...	...	...	3	...	...	...	2	...	46	93
2	34	...	2	1	...	...	...	...	1	...	...	...	...	...	...	...	...	...	...	...	36	79
3	12	...	11	...	...	...	...	...	...	...	...	...	...	...	...	...	...	...	1	...	10	35
4	12	...	...	...	2	...	...	...	...	...	...	...	...	...	...	...	...	...	25	4	30	47
5											Uninhabited											
6	10	...	...	...	...	...	...	...	...	...	...	...	...	...	...	...	...	...	...	...	9	16
7	7	...	...	...	...	...	...	...	...	...	...	...	...	...	...	...	...	...	...	..	5	13
8	9	...	1	...	1	...	...	...	1	...	...	..	...	...	...	...	...	...	...	...	6	25
9	9	...	...	...	...	...	...	...	...	...	...	...	...	...	...	...	...	...	...	...	7	25
10	8	...	4	...	...	...	...	...	...	...	...	...	...	...	...	...	...	...	...	...	5	22
11	5	...	1	...	...	...	...	...	...	...	...	...	...	...	...	...	...	...	...	...	2	12
12	6	...	2	...	...	...	...	...	...	...	...	...	...	...	...	...	...	...	...	...	2	13
13	29	...	5	...	2	...	...	...	1	...	...	...	...	...	...	...	...	...	6	...	25	63
14	21	...	2	...	1	...	...	...	...	...	...	...	...	...	1	...	...	...	1	...	20	49
15	9	...	...	...	4	...	...	...	...	...	...	...	...	...	...	...	...	...	...	...	14	29
16	18	...	...	...	...	...	...	...	...	...	...	...	...	...	...	...	...	...	...	...	17	35
17	4	...	...	...	...	...	...	...	...	...	...	...	...	...	...	...	...	...	...	...	3	5
18	1	...	1	...	...	...	...	...	...	...	...	...	...	...	...	...	...	...	...	...	1	4
19	9	...	...	...	...	...	..	..	1	...	...	..	..	..	...	...	...	...	...	...	8	25
20	4	...	...	...	...	...	...	...	...	...	...	...	...	...	...	...	...	...	...	...	2	4
21											Uninhabited											
22	31	1	3	...	1	...	...	...	1	...	...	...	...	...	...	...	...	...	...	...	46	79
23	38	1	14	...	2	...	....	....	...	1	...	...	...	...	1	...	...	...	8	...	55	116
24	5	...	...	...	...	...	...	...	...	...	...	...	...	...	...	...	...	...	...	...	1	7
25	8	...	2	...	...	...	...	...	...	...	...	...	...	...	1	...	...	...	...	...	11	23
26	24	...	4	1	3	...	...	...	1	2	1	...	...	...	3	...	...	...	...	...	24	53
27											Uninhabited											
28	16	...	3	1	...	...	...	...	3	3	...	...	...	...	...	...	...	...	...	...	21	38
29											Uninhabited											
30											Uninhabited											

Police Station—GANIA

URBAN BLOCK/VILLAGEWISE PRIMARY CENSUS ABSTRACT

Tahsil—DASPALLA

Location Code Number	Name of Village/Town/ Ward/Urban Block	Area of Village in acres and of Town/ Ward in Sq. Kms.	Occupied Residential Houses	No. of House-holds	Total Population (including Institutional and Houseless Population)			Scheduled Castes		Scheduled Tribes		Literate and Educated persons		Total Workers (I—IX)	
					P	M	F	M	F	M	F	M	F	M	F
1	2	3	4	5	6	7	8	9	10	11	12	13	14	15	16
31	Sakini	111	5	5	31	15	16	...	...	15	16	...	...	6	1
32	Tolakatapia	77	4	5	38	19	19	...	...	19	19	1	...	9	...
33	Malaspadar	68	3	3	18	10	8	...	...	10	8	...	...	5	...
34	Sagadbhanga	51	8	8	35	17	18	1	1	16	17	...	...	11	3
35	Purunapani	23	7	7	34	17	17	...	...	17	17	1	...	12	...
36	Salapganda	23	4	4	23	14	9	...	...	14	9	1	...	6	2
37	Badamulpatna	51	10	15	81	47	34	...	...	...	...	20	2	23	...
38	Badamul	531				Uninhabited									
39	Bethiasahi	41	37	38	199	98	101	3	1	56	54	40	3	54	
40	Masuguda	11	3	3	21	8	13	...	...	8	13	...	...	6	...
41	Kandhajilinda	668	10	10	44	25	19	...	...	21	17	3	...	13	...
42	Chhamundia	894	111	122	654	326	328	89	87	35	32	179	67	200	15
43	Haripur	363	63	63	366	186	180	23	32	35	38	99	29	99	9
44	Kanipokhari	175	14	14	80	35	45	...	...	35	45	9	...	18	..
45	Barapalli	178				Uninhabited									
46	Iswarpur	223	58	58	413	205	208	16	12	...	...	93	32	110	4
47	Maskajhuli	122	15	15	69	34	35	...	...	7	7	2	1	24	...
48	Bentapada	213	10	10	63	34	29	...	...	...	...	12	2	20	..
49	Diankan	105				Uninhabited									
50	Raigadia	81	26	26	110	54	56	...	...	52	53	5	...	37	1
51	Mahanapada	183	22	22	140	69	71	38	43	27	25	8	1	48	1
52	Dasipur	88	3	3	28	15	13	15	13	...	...	3	3	6	...
53	Mahukana	148	24	28	150	72	78	8	12	47	46	35	2	41	...
54	Rajingi	141	50	53	342	162	180	17	22	...	...	90	48	94	10
55	Dhobaborei	129	11	11	115	52	63	8	8	19	25	32	10	35	...
56	Kimbhirikhani	132	42	42	244	120	124	...	...	22	15	52	15	73	1
57	Cibadmui	389	89	94	568	281	287	155	162	29	33	118	27	168	32
58	Bhagamunda	98	3	3	38	15	23	...	...	15	23	8	...	11	...
59	Dankarisahi	767	78	88	490	255	235	54	50	89	91	150	20	139	
60	Ostia	818	110	127	733	347	386	59	63	8	7	143	44	200	–

Contd.

L.C. No.	Workers I Cultivators M	F	II Agricultural Labourers M	F	III Livestock, Forestry, Fishing, Hunting and Plantations, Orchards and Allied activities M	F	IV Mining and Quarrying M	F	V Manufacturing, Processing, Servicing and Repairs (a) Household Industry M	F	(b) Other than Household Industry M	F	VI Construction M	F	VII Trade and Commerce M	F	VIII Transport, Storage and Communications M	F	IX Other Services M	F	X Non-workers M	F
1	17	18	19	20	21	22	23	24	25	26	27	28	29	30	31	32	33	34	35	36	37	38
31	5	...	1	1	..	...	...	...	...	...	...	...	...	...	...	...	...	...	...	...	9	15
32	6	...	2	...	1	...	...	...	...	...	...	...	...	...	...	...	...	...	...	...	10	19
33	5	...	...	...	...	...	...	...	...	...	...	...	...	...	...	...	...	...	...	...	5	8
34	8	...	2	3	1	...	...	...	...	...	...	...	...	...	...	...	...	...	...	...	6	15
35	7	...	5	...	...	...	...	...	...	...	...	...	...	...	...	...	...	...	...	...	5	17
36	4	...	2	2	...	...	...	...	...	...	...	...	...	...	...	...	...	...	...	...	8	7
37	5	...	15	...	2	...	...	...	...	...	...	...	...	...	...	...	...	...	1	...	24	34
38											Uninhabited											
39	21	...	30	...	...	...	...	...	1	...	...	...	...	...	...	...	...	...	2	...	44	101
40	3	...	3	...	...	...	...	...	...	...	...	...	...	...	...	...	...	...	...	...	2	13
41	4	...	9	...	...	...	...	...	...	...	...	...	...	...	...	...	...	...	...	...	12	19
42	82	...	66	11	28	2	...	...	2	...	...	...	2	...	1	...	...	...	19	2	126	313
43	36	...	44	8	9	1	...	...	...	...	2	...	...	...	2	...	1	...	5	...	87	171
44	14	...	4	...	...	...	...	...	...	...	...	...	...	...	...	...	...	...	...	...	17	45
45											Uninhabited											
46	42	....	61	4	3	...	...	...	1	...	...	...	...	...	1	..	...	...	2	...	95	204
47	17	...	6	...	...	...	...	...	...	...	...	...	1	...	...	...	...	...	...	...	10	35
48	20	...	...	...	...	...	...	...	...	...	...	...	...	...	...	...	...	...	...	...	14	29
49											Uninhabited											
50	21	...	16	1	...	...	...	...	...	...	...	...	...	...	...	...	...	...	...	...	17	55
51	17	...	29	1	...	...	...	...	2	...	...	...	...	...	...	...	...	...	...	...	21	70
52	6	...	...	...	...	...	...	...	...	...	...	...	...	...	...	...	...	...	...	...	9	13
53	28	...	13	...	...	...	...	...	...	...	...	...	...	...	...	...	...	...	...	...	31	78
54	60	...	16	5	9	...	...	...	1	...	1	...	...	...	2	...	...	...	5	5	68	170
55	19	...	14	...	...	...	...	...	...	...	...	...	...	...	...	...	...	...	2	...	17	63
56	40	...	22	...	9	1	...	...	...	...	...	...	...	...	1	...	...	...	1	...	47	123
57	35	...	126	32	3	...	...	...	...	...	...	...	...	...	3	...	..	...	1	...	113	255
58	10	...	1	...	...	...	...	...	...	...	...	...	...	..	...	...	...	...	..	...	4	23
59	86	...	40	...	8	...	...	...	2	...	...	...	...	...	...	...	...	...	3	...	116	235
60	131	1	22	...	55	1	...	...	4	...	...	...	...	...	2	...	...	...	6	...	147	384

URBAN BLOCK/VILLAGEWISE PRIMARY CENSUS ABSTRACT

Police Station– GANIA

Tahsil– DASPALLA

Location Code Number	Name of Village/Town/ Ward/Urban Block	Area of Village in acres and of Town/ Ward in Sq. Kms.	Occupied Residential Houses	No. of House-holds	Total Population (including Institutional and Houseless Population)			Scheduled Castes		Scheduled Tribes		Literate and Educated persons		Total Workers (I—IX)	
					P	M	F	M	F	M	F	M	F	M	F
1	2	3	4	5	6	7	8	9	10	11	12	13	14	15	16
61	Kadaua	309	79	96	495	250	245	62	62	...	...	122	38	153	8
62	Gochhibari ..	225	47	55	265	130	135	12	17	44	47	49	3	79	2
63	Patikata	248				Uninhabited									
64	Rasanga	732	80	95	577	285	292	6	6	...	...	185	57	151	4
65	Malatiput	650	87	112	603	304	299	10	12	...	...	117	34	169	1
66	Rautpada	588	109	116	653	324	329	1	6	...	...	138	27	209	1
67	Dasipur	420	22	26	144	66	78	...	...	...	...	41	9	33	...
68	Rautpadapatana	281				Uninhabited									
69	Taila	159	7	9	50	22	28	...	...	...	...	15	3	15	...
70	Bijayanagar	93	134	145	761	381	380	116	118	...	...	213	107	178	22
71	Belpadapatna	136	206	230	1,308	658	650	145	138	...	...	471	263	290	15
72	Karadamundia	9				Uninhabited									
73	Walipar	157	52	67	534	290	244	...	...	...	...	206	50	167	...
74	Gania	765	224	241	1,339	674	665	161	166	...	...	394	165	338	12
75	Bechhaparibelpara	517				Uninhabited									
76	Gokul	110				Uninhabited									
77	Hariraipur	1,307				Uninhabited									
78	Paturia	562	64	64	435	222	213	4	4	...	....	112	23	128	2
79	Khalisara	206	40	43	206	107	99	52	44	8	11	48	17	62	4
80	Pandarasinga	324	42	52	346	175	171	5	4	...	...	100	22	108	1
81	Gopalprasad	3	13	13	72	39	33	10	8	...	...	18	8	22	...
82	Indipata	690	91	117	600	297	303	30	33	...	...	191	77	168	5
83	Kishorprasad	26	222	244	1,437	697	740	43	48	...	...	436	135	401	31
84	Kaliapada	390	58	84	600	312	288	24	21	...	...	188	39	186	1
85	Purnachandrapur	5	48	67	351	165	186	...	...	...	...	106	44	101	...
86	Patanda	319	84	117	625	315	310	135	134	...	....	139	64	157	...
87	Erandipathar	206	29	33	154	74	80	5	5	22	24	37	10	47	1
88	Gopalpur	265	3	3	20	9	11	...	...	9	11	9	2	5	1
89	Karadapada	214	43	66	384	197	187	6	9	...	...	145	57	91	1
90	Ragadisahi	309	12	12	68	38	30	11	7	21	15	17	...	28	...

Contd.

L.C. No.	Workers I Cultivators M	F	II Agricultural Labourers M	F	III Livestock, Forestry, Fishing, Hunting and Plantations, Orchards and Allied activities M	F	IV Mining and Quarrying M	F	V Manufacturing, Processing, Servicing and Repairs (a) Household Industry M	F	(b) Other than Household Industry M	F	VI Construction M	F	VII Trade and Commerce M	F	VIII Transport, Storage and Communications M	F	IX Other Services M	F	X Non-workers M	F
1	17	18	19	20	21	22	23	24	25	26	27	28	29	30	31	32	33	34	35	36	37	38
61	91	1	28	2	7	...	...	...	...	2	...	...	...	...	13	3	...	...	14	...	97	237
62	47	...	29	1	1	1	...	...	1	...	...	...	...	...	1	...	...	...	...	...	51	133
63											Uninhabited											
64	95	3	29	1	8	...	...	...	5	...	...	...	...	...	1	...	...	...	13	...	134	288
65	149	...	6	...	10	1	...	...	...	...	...	...	1	...	3	...	...	...	...	...	135	298
66	110	...	87	1	8	...	...	...	...	...	1	...	...	...	1	...	1	...	1	...	115	328
67	24	...	8	...	...	...	...	...	...	...	...	...	...	...	1	...	...	...	...	...	33	78
68											Uninhabited											
69	13	...	2	...	...	...	...	...	...	...	...	...	...	...	...	...	...	...	...	...	7	28
70	26	...	83	8	4	1	...	...	31	1	1	...	...	...	17	9	...	...	16	3	203	358
71	116	2	93	9	...	2	...	...	33	...	7	...	2	...	16	...	...	...	23	2	368	635
72											Uninhabited											
73	76	...	88	...	...	...	...	...	...	...	...	...	...	...	2	...	...	...	1	...	123	244
74	117	...	61	4	12	...	...	...	23	...	2	...	...	...	13	1	4	...	106	7	336	653
75											Uninhabited											
76											Uninhabited											
77											Uninhabited											
78	77	1	46	...	2	...	...	...	...	...	...	...	...	...	2	...	1	...	...	1	94	211
79	32	1	22	...	...	...	...	...	8	3	...	...	...	...	...	...	...	...	...	...	45	95
80	102	1	5	...	...	...	...	...	...	...	...	...	...	...	...	...	...	...	1	...	67	170
81	15	...	5	...	...	...	...	...	...	...	...	...	...	...	...	...	...	...	2	...	17	33
82	106	...	32	...	7	...	...	...	4	...	...	...	...	...	...	...	...	...	19	5	129	298
83	253	15	82	16	18	...	...	...	3	...	8	...	2	...	8	...	6	...	21	...	296	709
84	97	...	64	1	4	...	...	...	2	...	...	...	4	...	2	...	...	...	13	...	126	287
85	87	...	4	...	2	...	...	...	1	...	...	...	...	...	2	...	1	...	4	...	64	186
86	50	...	84	...	2	...	...	...	...	...	...	...	...	...	1	...	...	...	20	...	158	310
87	26	...	10	1	...	...	...	...	5	...	1	...	...	...	4	...	...	...	3	...	27	79
88	2	...	3	1	...	...	...	...	...	...	...	...	...	...	...	...	...	...	...	...	4	10
89	63	...	19	...	...	...	...	...	6	1	...	...	...	...	2	...	...	...	1	...	106	186
90	7	...	13	...	1	...	...	...	6	...	1	...	...	...	...	...	...	...	...	...	10	30

URBAN BLOCK/VILLAGEWISE PRIMARY CENSUS ABSTRACT

Police Station—GANIA Tahsil—DASPALLA

Location Code Number	Name of Village/Town/ Ward/Urban Block	Area of Village in acres and of Town/ Ward in Sq. Kms.	Occupied Residential Houses	No. of House-holds	Total Population (including Institutional and Houseless Population)			Scheduled Castes		Scheduled Tribes		Literate and Educated persons		Total Workers (I—IX)	
					P	M	F	M	F	M	F	M	F	M	F
1	2	3	4	5	6	7	8	9	10	11	12	13	14	15	16
91	Gopiballavpur	299	26	27	151	77	74	36	35	...	...	40	18	43	...
92	Gunduribari	22	7	7	56	32	24	...	...	...	..	21	4	17	...
93	Kalasimili	155	30	30	174	83	91	64	64	...	...	46	8	49	1
94	Nuagaon	127	35	37	193	98	95	94	92	...	...	41	6	65	...
95	Naranprasad	123	14	16	98	44	54	...	...	...	...	22	6	22	...
96	Gaudtumandi	248	48	51	261	127	134	42	46	...	...	28	3	75	...
97	Nuapada	789	38	44	319	190	129	48	...	97	97	88	23	148	1
98	Tamarjhula	147	16	21	89	40	49	...	...	38	48	25	2	28	
99	Kenduabida	637	46	55	396	212	184	...	...	19	17	106	31	125	2
100	Dhuamada	503	56	60	345	185	160	8	6	4	5	127	38	94	3
101	Adakata	295	43	51	247	124	123	43	44	4	5	49	12	68	22
102	Krushnapali	447	34	42	226	113	113	...	...	13	18	88	20	73	...
103	Hadapasi	4	14	14	79	37	42	...	...	...	...	13	5	21	2
104	Jaganathpurpatna	1	24	25	131	63	68	...	...	...	...	46	24	36	1
105	Padmalavpurpatana	6	53	59	253	133	120	...	...	...	...	91	43	69	4
106	Jaganathprasad	887	169	180	1,071	547	524	84	75	1	2	238	59	323	12

Concld.

L.C. No.	Workers I Cultivators		II Agricultural Labourers		III Livestock, Forestry, Fishing, Hunting and Plantations, Orchards and Allied activities		IV Mining and Quarrying		V Manufacturing, processing, Servicing and Repairs (a) Household Industry		V (b) Other than Household Industry		VI Construction		VII Trade and Commerce		VIII Transport, Storage and Communications		IX Other Services		X Non-workers	
	M	F	M	F	M	F	M	F	M	F	M	F	M	F	M	F	M	F	M	F	M	F
1	17	18	19	20	21	22	23	24	25	26	27	28	29	30	31	32	33	34	35	36	37	38
91	20	...	23	...	...	...	...	...	...	...	...	...	...	...	...	...	...	...	...	...	32	74
92	16	...	1	...	...	...	...	...	...	...	...	...	...	...	...	...	...	...	..	...	15	24
93	28	...	21	1	...	...	...	...	...	...	...	...	...	...	...	...	...	...	...	...	34	90
94	28	...	36	...	1	...	...	...	...	...	...	...	...	...	...	...	...	...	...	...	33	95
95	13	...	9	...	...	...	...	...	...	...	...	...	...	...	...	...	...	...	...	...	22	54
96	44	...	31	...	...	...	...	...	...	...	...	...	...	...	...	...	...	...	...	...	52	134
97	59	...	79	1	...	...	...	...	...	...	...	...	...	...	1	...	...	...	9	...	42	128
98	18	...	10	...	...	...	...	...	...	...	...	...	...	...	...	...	...	...	...	...	12	49
99	109	2	16	...	...	..	...	...	..	.	...	...	...	...	...	...	...	...	...	...	87	182
100	73	...	13	1	2	...	...	...	...	...	...	...	...	...	...	...	...	...	6	2	91	157
101	23	...	19	21	1	...	...	...	11	..	...	...	...	...	8	...	...	...	6	1	56	101
102	58	...	13	...	...	...	...	...	...	...	...	...	2	...	...	...	...	...	...	...	40	113
103	19	1	2	1	...	...	...	...	...	...	...	...	...	...	...	...	...	...	..	...	16	40
104	25	...	11	1	...	...	...	...	...	...	...	...	...	...	...	...	...	...	...	...	27	67
105	44	1	25	3	...	...	...	...	...	..	...	...	...	...	...	...	...	...	...	...	64	116
106	205	2	101	10	1	...	...	...	5	...	...	...	...	...	2	...	1	...	8	...	224	512

MAP OF RANPUR TAHSIL

(RANPUR P S)

DISTRICT PURI

MILES 1 0 1 2 KILOMETRES

1 0 1 2

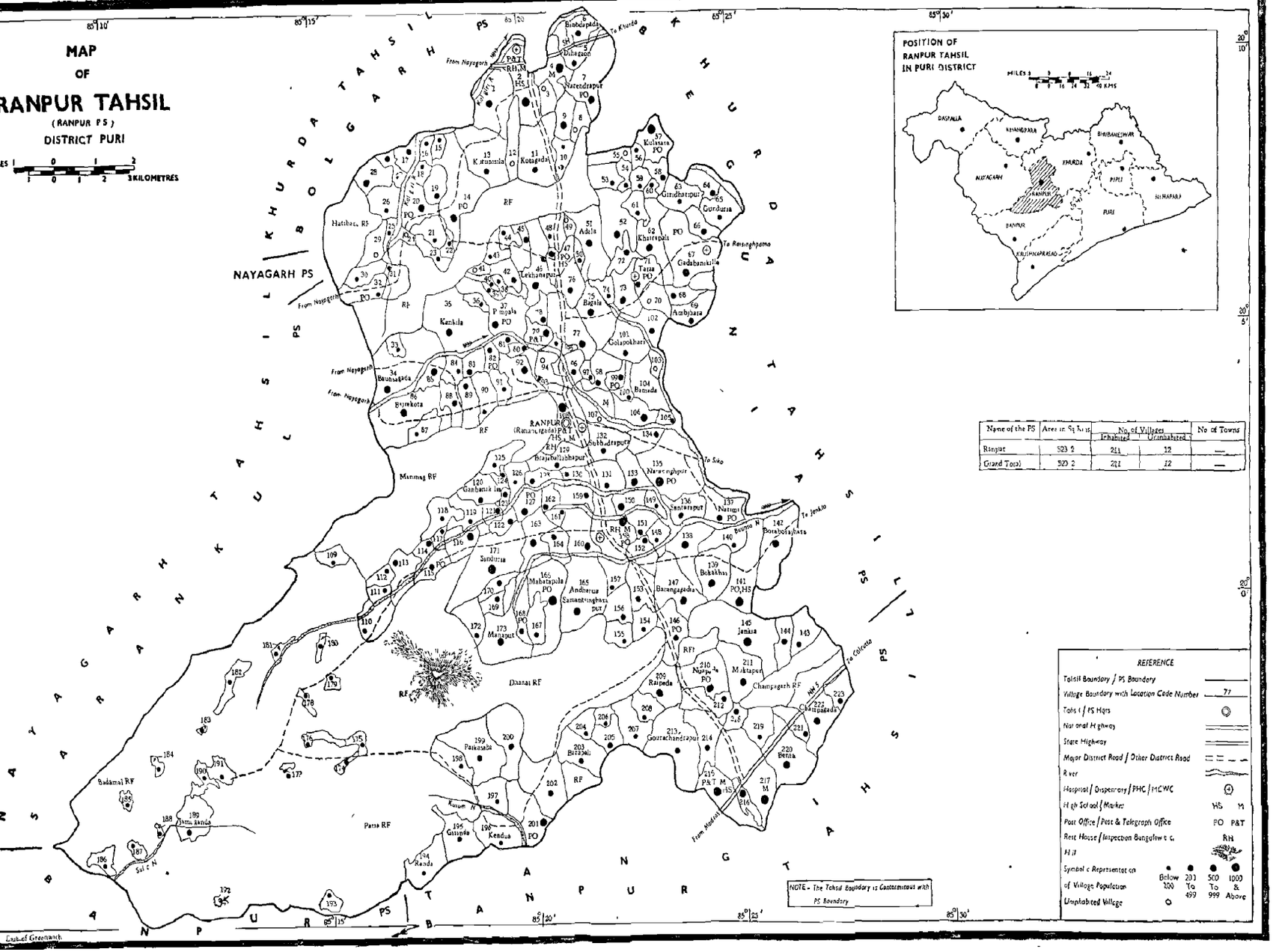

POSITION OF RANPUR TAHSIL IN PURI DISTRICT

Name of the PS	Area in Sq Kms	No. of Villages Inhabited	No. of Villages Uninhabited	No of Towns
Ranpur	523 2	211	12	—
Grand Total	523 2	211	12	—

NOTE - The Tahsil Boundary is Coterminous with PS Boundary

REFERENCE

- Tahsil Boundary / PS Boundary
- Village Boundary with Location Code Number — 77
- Tahsil / PS Hqrs
- National Highway
- State Highway
- Major District Road / Other District Road
- River
- Hospital / Dispensary / PHC / MCWC
- High School / Market — HS M
- Post Office / Post & Telegraph Office — PO P&T
- Rest House / Inspection Bungalow etc. — RH
- Hill
- Symbol Representation of Village Population — Below 200 ● | 200 To 499 ● | 500 To 999 ● | 1000 & Above ●
- Uninhabited Village ○

PRIMARY CENSUS ABSTRACT

OF

RANPUR TAHSIL

TAHSIL PRIMARY CENSUS ABSTRACT

Location Code Number	Name of Tahsil/P.S. Town		Area in Sq. Kms.	Occupied Residential Houses	No. of House-holds	Total Population (including Institutional and Houseless Population)			Scheduled Castes		Scheduled Tribes		Literate and Educated persons		Total Workers (I—IX)	
						P	M	F	M	F	M	F	M	F	M	F
1	2		3	4	5	6	7	8	9	10	11	12	13	14	15	16
	Ranpur Tahsil	R	**523·18**	**12,011**	**15,550**	**85,253**	**41,798**	**43,455**	**2,787**	**3,127**	**3,051**	**3,328**	**19,566**	**7,255**	**22,904**	**1,017**
10	Ranpur P. S.	R	523·18	12,011	15,550	85,253	41,798	43,455	2,787	3,127	3,051	3,328	19,566	7,255	22,904	1,017

Concld.

L. C. No.	Workers																					
	I Cultivators		II Agricultural Labourers		III Livestock, Forestry, Fishing, Hunting and Plantations, Orchards and Allied activities		IV Mining and Quarrying		V Manufacturing, Processing, Servicing and Repairs				VI Construction		VII Trade and Commerce		VIII Transport, Storage and Communications		IX Other Services		X Non-workers	
									(a) Household Industry		(b) Other than Household Industry											
	M	F	M	F	M	F	M	F	M	F	M	F	M	F	M	F	M	F	M	F	M	F
1	17	18	19	20	21	22	23	24	25	26	27	28	29	30	31	32	33	34	35	36	37	38
	13,092	**173**	**5,659**	**139**	**273**	**162**	**7**	...	**875**	**251**	**297**	**15**	**63**	...	**913**	**136**	**104**	...	**1,621**	**141**	**18,894**	**42,438**
10	13,092	173	5,659	139	273	162	7	...	875	251	297	15	63	...	913	136	104	...	1,621	141	18,894	42,438

ALPHABETICAL LIST OF VILLAGES OF RANPUR POLICE STATION

Sl. No.	Name of Village	L.C. No.
1	2	3
1	Adala ...	51
2	Akhupadara ...	125
3	Ambjhara ...	69
4	Andharuasamantsingharapur ...	165
5	Ankulapali ...	3
6	Anlapali ...	40
7	Arada ...	128
8	Arakhapali ...	54
9	Arjunapur ...	205
10	Badabaramula ...	150
11	Badabhuin ...	102
12	Badapathuria ...	64
13	Badhipatana ...	9
14	Bagala ...	75
15	Bajrakota ...	86
16	Balabhadrapur ...	16
17	Balabhadrapurbhagabanpur ...	123
18	Balaramapur ...	207
19	Balarampur ...	107
20	Balia ...	73
21	Bamada ...	104
22	Bandhamunda ...	176
23	Bankapur ...	98
24	Baramula ...	83
25	Barangagadia ...	147
26	Barapali ...	23
27	Barapali ...	203
28	Basantapura ...	124
29	Basudia ...	127
30	Baunsagada ...	34
31	Bechaparikoilama ...	49
32	Belaguan ...	70
33	Benta ...	220
34	Benudharapur ...	59
35	Betuli ...	185
36	Bhetabara ...	110
37	Bilagadia ...	84
38	Bimbadharapur ...	157
39	Binodapada ...	45
40	Binodapada ...	6
41	Bokakhai ...	139
42	Boraborajhara ...	142
43	Brajaballabhapur ...	129
44	Brajarajpur ...	100
45	Brajsundarapur ...	38
46	Bramhankumei ...	179
47	Brundabanapur ...	42
48	Brundabanbiharipur ...	218
49	Chakundajhara (Badachakundajhara)	181
50	Champagada ...	222
51	Champapedi ...	153
52	Champatipur ...	95
53	Chandapur ...	215
54	Chandramadeipur ...	97
55	Charapali ...	44
56	Chhatipur ...	91
57	Chintamanipur ...	10
58	Damodarpur ...	22
59	Derabaj ...	26
60	Deuli ...	162
61	Dhamada ...	114
62	Dihagaon ...	5
63	Dimiria ...	164
64	Dimiribadi ...	183
65	Ekatala ...	214
66	Gachhapatra ...	193
67	Gadabanikila ...	67
68	Gaijhara ...	43
69	Gambharikhola ...	21
70	Ganbanikila ...	120
71	Gaudiapada ...	85
72	Giridharipur ...	63
73	Girinda ...	195
74	Gobardhanpur ...	61
75	Godasahi ...	197
76	Golapokhari ...	101
77	Gopalpur ...	158
78	Gopimohanpur ...	50
79	Goudiapada ...	19
80	Gourachandrapur ...	213
81	Gourangapur ...	82
82	Gunduria ...	65
83	Gunduribadi ...	115
84	Hansara ...	133
85	Haripur ...	90
86	Hatibari ...	25
87	Hinjalagadia ...	99
88	Ichhapur ...	105
89	Jadupur ...	80
90	Jaganathpur ...	94
91	Jalahari ...	8
92	Jamuganda ...	189
93	Jamusahi ...	17
94	Jankia ...	145
95	Jaripada ...	190
96	Jemadeipur ...	216
97	Jhadapada ...	138
98	Jiripada ...	200
99	Jokagadia ...	140
100	Kadambajhola ...	202
101	Kalamatia ...	118
102	Kandapada ...	116
103	Kandargadia ...	18
104	Kandarsingh ...	159
105	Kandhanayagada ...	217
106	Kankia ...	35
107	Karadapala ...	113
108	Karadapali ...	134
109	Kasanda ...	14
110	Katakapada ...	15
111	Katakasahara ...	221
112	Kendua ...	196
113	Kendupali ...	36
114	Kerendatangi ...	212
115	Kesiapali ...	56
116	Khairapali ...	62
117	Khamana ...	188
118	Khandisi ...	152
119	Khetribarapur ...	88
120	Kiapala ...	204

ALPHABETICAL LIST OF VILLAGES OF RANPUR POLICE STATION

Sl. No.	Name of Village	L. C. No.
1	2	3
121	Kochapalli ...	24
122	Kodalapali ...	31
123	Koilama ...	48
124	Kotagada ...	11
125	Kotapokhari ...	53
126	Kotapokhari ...	41
127	Krushnachandrapur ...	144
128	Krushnapur ...	156
129	Kulasara ...	57
130	Kusupala ...	198
131	Kutunisila ...	13
132	Lakhamunduli ...	187
133	Lakhapada ...	126
134	Latara (Balarampur) ...	106
135	Lakshminarayanapur ...	168
136	Lekhanapur ...	46
137	Lodhachua ...	77
138	Mahatapala ...	166
139	Majhiakhanda ...	163
140	Malipada ...	39
141	Manapur ...	78
142	Manapur ...	173
143	Marthapadar ...	130
144	Mayurajhalia ...	141
145	Muktapur ...	211
146	Musajhari ...	30
147	Nachhipur ...	72
148	Nagajhara ...	155
149	Nakithana ...	146
150	Namagaria ...	148
151	Nandapur ...	121
152	Narasinghpur ...	135
153	Narendrapur ...	7
154	Nathapur ...	112
155	Natimi ...	137
156	Nelibadi ...	29
157	Nelipada ...	184
158	Nihalaprasad ...	149
159	Niladripur ...	167
160	Nilapali ...	58
161	Nirakharpur ...	55
162	Nrusinghpurtangisahi ...	4
163	Nuagan ...	180
164	Nuapada ...	210
165	Nuapali ...	170
166	Odapala ...	169
167	Ostapada ...	143
168	Paikabhuin ...	154
169	Paikasahi ...	199
170	Pampadajayapura ...	131
171	Pansapur ...	206
172	Pataberena ...	76
173	Patana ..	103
174	Patapur ..	60
175	Patharpunji ..	161
176	Patia ..	201
177	Pimpala ...	37
178	Pokasunga ...	12
179	Purunabasanta ...	93
180	Radhamohanpur ...	74
181	Raipada ...	209
182	Rajballabhapur ...	117
183	Rajnagar ...	79
184	Rajsunakhala ...	2
185	Ramabili ...	1
186	Ramachandrapur ...	160
187	Ranapurgadaranpur ...	108
188	Randa ...	194
189	Ranigadia ...	208
190	Ranla ...	182
191	Rautarapur ...	172
192	Sampada ...	33
193	Sanachakundajhara ...	111
194	Sanagada ...	92
195	Sanakila ...	68
196	Sanapathuria ...	66
197	Sanatulubi ...	109
198	Sankhajodi ...	191
199	Sankhamula ...	89
200	Santarapur ...	136
201	Sarangadharpur ...	47
202	Sekatasala ...	192
203	Shyamaghanapur ...	96
204	Sinduria ...	171
205	Sinduria ...	32
206	Sirikuti ...	175
207	Srikrushnapur ...	223
208	Shrikrushnapur ...	87
209	Subhadrapura ...	132
210	Sukalabegamari ...	122
211	Surukabadi ...	119
212	Surukabari ...	20
213	Tabhadihi ...	177
214	Talakani ...	52
215	Taria ...	71
216	Thananagara ...	81
217	Thnnapali ...	28
218	Thanapalipatna ...	27
219	Tikipraipada ...	186
120	Ukutukumei ...	178
221	Upendrapur ...	219
222	Wainlorautarapur ...	151
223	Waupada ...	174

PRIMARY CENSUS ABSTRACT

OF

RANPUR | POLICE STATION

URBAN BLOCK/VILLAGEWISE PRIMARY CENSUS ABSTRACT

Police Station—RANPUR Tahsil—RANPUR

Location Code Number	Name of Village/Town/ Ward/Urban Block	Area of Village in acres and of Town/ Ward in Sq. Kms.	Occupied Residential Houses	No. of House-holds	Total Population (including Institutional and Houseless Population)			Scheduled Castes		Scheduled Tribes		Literate and Educated persons		Total Workers (I—IX)	
					P	M	F	M	F	M	F	M	F	M	F
1	2	3	4	5	6	7	8	9	10	11	12	13	14	15	16
10	**Ranpur P.S.**	**523·18**	**12,011**	**15,550**	**85,253**	**41,798**	**43,455**	**2,787**	**3,127**	**3,051**	**3,328**	**19,566**	**7,255**	**22,904**	**1,017**
	VILLAGES														
1	Ramabili	715	105	129	696	351	345	11	7	...	...	204	63	201	...
2	Rajsunakhaia	597	487	576	3,247	1,630	1,617	146	158	105	102	977	371	827	54
3	Ankulapali	174				Uninhabited									
4	Nausinghpurtangisahi	426	150	182	1,015	537	478	6	6	...	...	276	94	271	2
5	Dihagaon	333	35	48	291	145	146	5	...	...	...	63	21	74	...
6	Bihodapada	294	55	66	380	187	193	3	3	...	...	82	31	114	...
7	Narendrapur	780	145	186	979	477	502	7	9	...	...	268	101	268	19
8	Jalahari	188				Uninhabited									
9	Badhipatana	268	136	159	967	501	466	40	47	58	56	210	77	287	65
10	Chintamanipur	226	3	3	13	7	6	...	...	...	...	3	2	3	...
11	Kotagada	915	59	80	430	210	220	6	3	99	110	78	21	123	43
12	Pokasunga	289				Uninhabited									
13	Kutunisila	822	48	67	406	193	213	4	5	...	...	112	43	108	...
14	Kasanda	1,010	110	141	803	361	442	35	59	58	70	148	42	217	27
15	Katakapada	107	24	33	163	79	84	24	29	...	...	39	14	40	3
16	Balabhadrapur	107	22	28	142	69	73	4	3	...	...	39	17	36	...
17	Jamusahi	211	44	64	357	166	191	14	16	...	...	86	21	87	..
18	Kandaragadia	128	23	28	160	70	90	11	16	2	...	36	16	34	...
19	Goudiapada	281	30	38	233	122	111	...	...	...	..	73	16	59	1
20	Surukabari	418	118	149	768	380	388	19	22	...	...	165	48	224	8
21	Gambharikhola	248	21	26	161	79	82	3	5	...	...	17	1	48	...
22	Damodarpur	120	14	14	78	39	39	...	...	...	...	4	...	20	...
23	Barapali	194	6	6	41	21	20	1	1	20	19	9	...	15	..
24	Kochapalli	111				Uninhabited									
25	Hatibari	132	16	18	76	37	39	4	6	32	33	17	1	29	1
26	Derabaj	329	9	9	32	13	19	13	19	...	...	4	...	9	...
27	Thanapalipatna	186	34	39	233	111	122	40	38	...	...	40	14	62	..
28	Thanapali	290	56	95	511	240	271	14	9	...	...	159	66	161	5
29	Nelibadi	252				Uninhabited									
30	Musajhari	211	13	13	63	31	32	...	...	...	...	13	3	19	...

Contd.

L.C. No.	Workers																					
	I		II		III		IV		V				VI		VII		VIII		IX		X	
	Cultivators		Agricultural Labourers		Livestock, Forestry, Fishing, Hunting and plantations, Orchards and Allied activities		Mining and Quarrying		Manufacturing, Processing, Servicing and Repairs				Construction		Trade and Commerce		Transport, Storage and Communications		Other Services		Non-workers	
									(a) Household Industry		(b) Other than Household Industry											
	M	F	M	F	M	F	M	F	M	F	M	F	M	F	M	F	M	F	M	F	M	F
1	17	18	19	20	21	22	23	24	25	26	27	28	29	30	31	32	33	34	35	36	37	38
10	13,092	173	5,659	139	273	162	7	...	875	251	297	15	63	...	913	136	104	...	1,621	141	18,894	42,438
1	94	...	79	...	4	...	...	...	8	...	...	...	...	...	7	...	...	...	9	...	150	345
2	375	4	168	15	1	...	...	...	106	21	22	...	1	...	63	10	5	...	86	4	803	1,563
3											Uninhabited											
4	165	1	50	...	...	...	...	...	11	...	2	...	1	...	2	...	3	...	37	1	266	476
5	72	...	1	...	...	...	...	...	...	...	...	...	...	...	...	...	...	...	1	...	71	146
6	107	...	4	...	...	...	...	...	...	...	...	...	...	...	...	...	1	...	2	...	73	193
7	165	3	55	...	1	...	...	...	18	15	...	...	...	...	8	1	1	...	20	...	209	483
8											Uninhabited											
9	172	...	45	5	7	26	...	...	41	12	1	...	...	...	3	22	1	...	17	...	214	401
10	2	...	...	...	...	...	...	...	...	...	...	...	...	...	...	...	...	...	1	...	4	6
11	37	...	57	...	26	42	...	...	...	...	...	...	...	...	2	...	...	...	1	1	87	177
12											Uninhabited											
13	105	...	2	...	...	...	...	...	...	...	...	...	...	...	1	...	...	...	...	...	85	213
14	110	3	97	...	...	...	...	...	3	24	1	...	...	...	...	...	2	...	4	...	144	415
15	20	...	16	3	1	...	...	...	...	...	...	...	...	...	...	...	...	...	3	...	39	81
16	29	...	2	...	1	...	...	...	...	...	1	...	...	...	1	...	...	...	2	...	33	73
17	69	...	13	...	1	...	...	...	...	...	2	...	...	...	...	...	...	...	2	...	79	191
18	22	...	9	...	2	...	...	...	...	...	...	...	...	...	...	...	...	...	1	...	36	90
19	53	...	...	...	2	...	...	...	...	...	...	...	...	...	...	...	...	...	4	1	63	110
20	118	5	88	3	3	...	...	...	6	...	...	...	...	...	1	...	...	...	8	...	156	380
21	23	...	25	...	...	...	...	...	...	...	...	...	...	...	...	...	...	...	...	...	31	82
22	6	...	14	...	...	...	...	...	...	...	...	...	...	...	...	...	...	...	...	...	19	39
23	4	...	11	...	...	...	...	...	...	...	...	...	...	...	...	...	...	...	...	...	6	20
24											Uninhabited											
25	26	1	3	...	...	...	...	...	...	...	...	...	...	...	...	...	...	...	...	...	8	38
26	2	...	7	...	...	...	...	...	...	...	...	...	...	...	...	...	...	...	...	...	4	19
27	44	...	12	...	6	...	...	...	...	...	...	...	...	...	...	...	...	...	...	...	49	122
28	149	5	1	...	6	...	...	...	2	...	...	...	...	...	2	...	...	...	1	...	79	266
29											Uninhabited											
30	19	...	...	...	...	...	...	...	...	...	...	...	...	...	...	...	...	...	...	...	12	32

URBAN BLOCK/VILLAGEWISE PRIMARY CENSUS ABSTRACT

Police Station– RANPUR

Tahsil– RANPUR

Location Code Number	Name of Village/Town/ Ward/Urban Block	Area of Village in acres and of Town/ Ward in Sq. Kms.	Occupied Residential Houses	No. of House-holds	Total Population (including Institutional and Houseless Population)			Scheduled Castes		Scheduled Tribes		Literate and Educated persons		Total Workers (I– IX)	
					P	M	F	M	F	M	F	M	F	M	F
1	2	3	4	5	6	7	8	9	10	11	12	13	14	15	16
31	Kodalapali	288	10	10	62	23	39	5	9	18	30	5	...	16	...
32	Sinduria	265	7	7	41	18	23	6	12	12	11	7	...	10	...
33	Sampada	104	6	6	38	15	23	...	...	15	23	9	1	11	...
34	Baunsagada	946	112	157	912	440	472	31	28	...	...	190	76	260	...
35	Kankia	1,132	108	147	844	406	438	30	27	31	46	136	86	203	3
36	Kendupail	108	11	19	132	65	67	...	...	...	...	20	7	37	...
37	Pimpala	650	76	110	630	271	359	1	...	...	...	121	45	134	5
38	Brajsundarapur	137	28	29	147	65	82	...	2	...	...	38	27	30	1
39	Malipada	167	21	39	195	86	109	...	...	...	...	41	13	57	2
40	Anlapali	85	3	6	29	14	15	...	...	3	5	1	...	7	1
41	Kotapokhari	108				Uninhabited									
42	Brundabanapur	203	73	89	472	227	245	7	8	...	...	131	79	110	...
43	Gaijhara	208	20	21	123	61	62	...	...	25	25	35	7	40	1
44	Charapali	118	1	1	8	4	4	...	...	4	4	2	1	3	...
45	Binodapada	231	48	63	336	168	168	...	...	...	...	57	19	101	...
46	Lekhanapur	591	135	170	807	384	423	46	60	...	...	103	34	221	...
47	Sarangadharpur	236	43	53	262	126	136	...	...	...	...	85	59	68	4
48	Koilama	276	26	31	143	73	70	...	...	57	57	14	5	51	6
49	Bechaparikoilama	107				Uninhabited									
50	Gopimohanpur	65	16	20	102	49	53	...	...	...	...	23	10	22	...
51	Adala	674	75	101	522	237	285	...	...	49	60	99	53	99	24
52	Talakani	690	93	138	674	327	347	35	33	...	...	195	51	197	1
53	Kotapokhari	268	13	14	91	44	47	3	3	...	...	30	18	28	...
54	Arakhapali	135	20	26	142	67	75	5	7	...	...	28	21	46	...
55	Nirakharpur	205				Uninhabited									
56	Kesiapali	116	20	24	141	65	76	...	...	...	...	30	4	41	...
57	Kudasara	407	144	208	1,006	475	531	41	70	11	13	232	93	255	23
58	Nilapali	197	28	45	240	109	131	...	...	...	...	26	5	63	..
59	Benudharapur	149	14	19	93	46	47	2	3	...	...	38	28	23	...
60	Patapur	77	15	17	89	41	48	...	...	...	...	7	1	31	...

Contd.

L. C. No.	Workers I Cultivators		II Agricultural Labourers		III Livestock, Forestry, Fishing, Hunting and Plantations, Orchards and Allie activities		IV Mining and Quarrying		V Manufacturing, Servicing and Processing, Repairs (a) Household Industry		V (b) Other than Household Industry		VI Construction		VII Trade and Commerce		VIII Transport, Storage and Communications		IX Other Services		X Non-workers	
	M	F	M	F	M	F	M	F	M	F	M	F	M	F	M	F	M	F	M	F	M	F
1	17	18	19	20	21	22	23	24	25	26	27	28	29	30	31	32	33	34	35	36	37	38
31	15	...	1	...	...	...	...	...	...	...	...	...	...	...	...	...	...	...	...	...	7	39
32	9	...	1	...	...	...	...	...	...	...	...	...	...	...	...	...	...	...	...	...	8	23
33	11	...	...	...	...	...	...	...	...	...	...	...	...	...	...	...	...	...	...	...	4	23
34	227	...	26	...	2	...	...	...	...	...	...	...	...	...	1	...	...	...	4	...	180	472
35	97	3	79	...	...	...		...	1	...	...	...	...	...	13	...	...	...	13	...	203	435
36	23	...	13	...	...	...	...	...	...	...	...	...	...	...	...	...	...	...	1	...	28	67
37	102	4	24	...	...	...	...	...	...	...	...	...	1	...	3	1	1	...	3	...	137	354
38	18	1	1	...	2	...	...	...	...	...	...	...	1	...	1	...	1	...	6	...	35	81
39	42	1	11	...	...	...	...	...	1	1	...	...	...	...	...	...	...	...	3	...	29	107
40	...	1	7	...	...	...	...	...	...	...	...	...	...	...	...	...	...	...	...	...	7	14
41											Uninhabited											
42	52	1	34	...	...	...	...	...	...	...	1	...	...	...	2	...	...	...	21	...	117	244
43	21	...	18	1	...	...	...	...	...	...	...	...	...	...	...	...	...	...	1	...	21	61
44	1	...	2	...	...	...	...	...	...	...	...	...	...	...	...	...	...	...	...	...	1	4
45	48	...	51	...	...	...	..	..	...	..	...	...	...	...	...	...	...	...	2	...	67	168
46	196	...	16	...	...	...	...	...	...	...	...	...	...	...	2	...	...	...	7	...	163	423
47	34	2	4	...	3	...	...	...	1	...	1	...	...	...	2	...	1	...	22	2	58	132
48	12	...	18	...	3	...	...	...	...	...	...	...	...	...	17	6	1	...	...	...	22	64
49											Uninhabited											
50	19	...	2	...	...	...	...	...	...	...	...	...	...	...	...	...	...	...	1	...	27	53
51	68	1	25	...	...	1	...	...	...	...	...	...	...	...	2	22	...	...	4	...	138	261
52	185	1	11	...	...	...	...	...	...	...	...	...	...	...	...	...	...	...	1	...	130	346
53	27	...	1	...	...	...	...	...	...	...	...	...	...	...	...	...	...	...	...	...	16	47
54	40	...	4	...	...	...	...	...	...	...	...	...	...	...	...	...	...	...	2	...	21	75
55											Uninhabited											
56	22	...	19	...	...	...	...	...	...	...	...	...	...	...	...	...	...	...	...	...	24	76
57	131	4	79	...	14	6	...	...	16	11	3	...	...	...	6	...	...	...	6	2	220	508
58	59	...	2	...	...	...	...	...	...	...	...	...	...	...	...	...	...	..	2	...	46	131
59	20	...	2	...	...	...	...	...	...	...	...	...	...	...	...	...	...	...	1	...	23	47
60	31	...	...	...	...	...	...	...	...	...	...	...	...	...	...	...	...	...	...	...	10	48

Police Station—RANPUR

URBAN BLOCK/VILLAGEWISE PRIMARY CENSUS ABSTRACT

Tahsil—RANPUR

Location Code Number	Name of Village/Town/ Ward/Urban Block	Area of Village in acres and of Town/ Ward in Sq. Kms.	Occupied Residential Houses	No. of House-holds	Total Population (including Institutional and Houseless Population)			Scheduled Castes		Scheduled Tribes		Literate and Educated persons		Total Workers (I—IX)	
					P	M	F	M	F	M	F	M	F	M	F
1	2	3	4	5	6	7	8	9	10	11	12	13	14	15	16
61	Gobardhanpur	205	13	21	96	46	50	...	...	...	...	15	1	29	...
62	Khairapali	509	65	103	508	256	252	4	4	...	...	102	44	144	2
63	Giridharipur	391	16	18	106	56	50	...	...	...	...	33	19	27	1
64	Badapathuria	294	40	54	272	131	141	...	...	37	47	69	23	80	1
65	Gunduria	408	21	24	148	73	75	...	...	...	...	35	10	38	...
66	Sanapathuria	250	30	39	210	111	99	...	...	62	56	44	4	62	..
67	Gadabanikila	974	104	124	617	312	305	26	31	...	...	149	45	135	1
68	Sanakila	205	39	48	251	130	121	...	...	...	...	89	30	74	...
69	Ambjhara	278	64	73	360	181	179	2	1	...	...	95	38	94	...
70	Belaguan	234				Uninhabited									
71	Taria	341	60	94	442	204	238	5	5	41	62	86	39	114	...
72	Nachhipur	219	42	67	299	134	165	...	...	...	...	88	35	77	...
73	Balia	391	84	103	516	241	275	3	5	52	60	118	37	146	...
74	Radhamohanpur	110	15	18	92	46	46	...	...	...	...	20	5	29	...
75	Bagala	637	96	135	752	370	382	1	...	...	...	203	69	213	7
76	Pataberena	359	77	84	461	234	227	9	13	...	...	99	24	133	7
77	Lodhachua	568	106	148	856	418	438	7	5	...	...	255	91	241	13
78	Manapur	137	35	46	249	134	115	...	...	...	...	63	6	83	...
79	Rajnagar	215	60	102	523	257	266	16	14	...	...	109	33	148	4
80	Jadupur	77	36	48	312	162	150	...	...	...	...	79	13	101	1
81	Thananagara	126	43	62	322	151	171	...	...	...	...	67	9	80	...
82	Gourangapur	71	45	66	358	174	184	...	...	...	...	94	38	112	...
83	Baramula	239	55	86	472	242	230	19	12	...	...	136	39	120	6
84	Bilagadia	116	28	32	192	92	100	...	...	...	...	51	33	45	...
85	Gaudiapada	236	67	96	520	262	258	10	15	...	...	116	13	149	8
86	Bajrakota	1,032	87	109	601	300	301	21	19	46	45	83	23	186	2
87	Srikrushnapur	218	22	25	171	81	90	...	...	...	...	24	1	48	...
88	Khetribarapur	217	21	38	228	108	120	2	3	...	...	45	12	51	1
89	Sankhamula	308	35	54	392	197	195	3	5	...	...	93	20	109	...
90	Haripur	237	27	30	179	81	98	...	...	...	...	40	23	43	...

Contd.

L.C. No.	Workers																					
	I Cultivators		II Agricultural Labourers		III Livestock, Forestry, Fishing, Hunting and Plantations, Orchards and Allied activities		IV Mining and Quarrying		V Manufacturing, Processing, Servicing and Repairs				VI Construction		VII Trade and Commerce		VIII Transport, Storage and Communications		IX Other Services		X Non-workers	
									(a) Household Industry		(b) Other than Household Industry											
	M	F	M	F	M	F	M	F	M	F	M	F	M	F	M	F	M	F	M	F	M	F
1	17	18	19	20	21	22	23	24	25	26	27	28	29	30	31	32	33	34	35	36	37	38
61	28	...	1	...	...	...	...	...	...	...	...	...	...	...	...	...	...	...	...	..	17	50
62	116	2	1	...	...	...	...	...	5	...	...	...	...	...	4	...	...	...	18	...	112	250
63	6	1	19	...	...	...	...	...	...	...	...	...	...	...	...	...	...	...	2	...	29	49
64	54	...	26	1	...	...	...	...	...	...	...	...	...	...	...	...	...	...	...	...	51	140
65	2	...	36	...	...	...	...	...	...	...	...	...	...	...	...	...	...	...	...	...	35	75
66	...	...	62	...	...	...	...	...	...	...	...	...	...	...	...	...	...	...	...	...	49	99
67	115	...	...	...	...	...	...	...	...	...	1	...	...	...	...	...	1	...	18	1	177	304
68	41	...	32	...	...	...	...	...	...	...	...	...	...	...	...	...	...	...	1	...	56	121
69	65	...	21	...	...	...	...	...	...	...	...	...	...	...	...	...	...	...	8	..	87	179
70											Uninhabited											
71	56	...	45	...	...	...	...	...	...	...	...	...	...	...	2	...	1	...	10	...	90	238
72	68	...	8	...	...	...	...	...	...	...	...	...	...	...	...	...	...	...	1	...	57	165
73	99	...	42	...	...	...	...	...	1	...	...	...	...	...	2	...	...	...	2	...	95	275
74	28	...	1	...	...	...	...	...	...	...	...	...	...	...	...	...	...	...	...	...	17	46
75	141	2	30	...	...	...	...	...	3	1	...	...	...	...	12	...	...	...	27	4	157	375
76	120	5	3	...	1	...	...	...	1	1	...	...	...	...	4	...	...	...	4	1	101	220
77	135	11	82	...	...	...	...	...	...	...	5	2	1	...	3	...	1	...	14	...	177	425
78	55	...	27	...	...	...	...	...	...	...	...	...	...	...	...	...	1	...	...	...	51	115
79	88	4	58	...	...	...	...	...	...	...	...	...	...	...	...	...	...	...	2	...	109	262
80	73	...	19	1	...	...	...	...	...	...	...	...	...	...	3	...	4	...	2	...	61	149
81	48	...	30	...	...	...	...	...	...	...	...	...	...	...	...	...	...	...	2	...	71	171
82	35	...	73	...	...	...	...	...	1	...	1	...	...	...	...	...	1	...	1	...	62	184
83	88	1	18	...	...	...	...	...	...	...	...	...	1	...	2	...	...	...	11	5	122	224
84	19	...	18	...	...	...	...	...	...	...	...	...	1	...	1	...	...	...	6	...	47	100
85	88	...	31	5	...	...	...	...	19	...	...	1	...	...	1	1	...	...	10	1	113	250
86	136	...	27	...	4	...	...	...	2	2	...	...	...	...	...	...	...	...	17	...	114	299
87	42	...	4	...	...	...	...	...	1	...	...	...	...	...	...	...	...	...	1	...	33	90
88	40	...	6	...	...	...	...	...	...	...	...	...	...	...	1	...	...	...	4	1	57	119
89	62	...	24	...	...	...	...	...	1	...	...	...	2	...	2	...	1	...	17	...	88	195
90	32	...	11	...	...	...	...	...	...	...	...	...	...	...	...	...	...	...	...	...	38	98

URBAN BLOCK/VILLAGEWISE PRIMARY CENSUS ABSTRACT

Police Station—RANPUR Tahsil—RANPUR

Location Code Number	Name of Village/Town/ Ward/Urban Block	Area of Village in acres and of Town/ Ward in Sq. Kms.	Occupied Residential Houses	No. of House-holds	Total Population (including Institutional and Houseless Population)			Scheduled Castes		Scheduled Tribes		Literate and Educated persons		Total Workers (I—IX)	
					P	M	F	M	F	M	F	M	F	M	F
1	2	3	4	5	6	7	8	9	10	11	12	13	14	15	16
91	Chhatipur	178	8	13	53	20	33	...	...	...	...	11	4	13	...
92	Sanagada	566	159	196	933	436	497	82	98	42	33	191	61	212	16
93	Purunabasanta	20	20	26	140	65	75	...	...	...	...	35	13	36	...
94	Jagannathpur	298				Uninhabited									
95	Champatipur	93	26	37	162	81	81	1	1	...	...	42	8	48	2
96	Shyamaghanapur	250	43	64	350	182	168	...	...	...	...	91	24	109	...
97	Chandramadeipur	61	10	16	66	36	30	...	...	...	...	18	6	18	4
98	Bankapur	280	41	63	318	158	160	3	2	...	...	96	57	78	3
99	Hinjalagadia	148	29	42	255	122	133	32	34	...	...	54	42	54	1
100	Brajarajpur	99	24	30	163	70	93	6	13	...	...	28	16	35	8
101	Golapokhari	488	31	41	247	114	133	2	4	...	...	58	23	55	...
102	Badabhuin	150	22	34	232	119	113	16	23	...	...	60	29	65	...
103	Patana	111				Uninhabited									
104	Bamada	477	77	131	721	329	392	2	4	54	60	168	67	158	36
105	Ichhapur	91	12	18	117	54	63	...	...	...	...	31	9	34	...
106	Latara(Balarampur)	287	112	149	696	316	380	11	23	...	...	187	92	169	2
107	Balarampur	726				Uninhabited									
108	Ranapurgadaranapur	487	1,059	1,169	5,709	2,875	2,834	215	249	...	..	1,480	771	1,504	134
109	Sanatulubi	213	6	7	60	33	27	3	3	30	24	5	...	25	1
110	Bhetabera	430	16	16	112	59	53	4	2	5	2	21	7	29	...
111	Sanachakundajhara	108	18	18	109	54	55	...	...	51	52	22	4	30	2
112	Nathapur	162	10	10	75	37	38	5	3	30	32	11	...	29	1
113	Kasadapada	367	47	59	390	202	188	106	90	10	14	56	13	127	...
114	Dhamada	137	38	47	281	139	142	95	103	...	...	30	5	76	...
115	Gunduribadi	267	36	48	268	121	147	10	11	3	4	43	25	69	1
116	Kandapada	360	78	103	546	263	283	42	39	1	...	118	51	162	9
117	Rajballabhapur	85	22	26	128	63	65	3	3	6	6	29	5	44	1
118	Kalamatia	307	28	29	180	91	89	...	...	14	19	24	...	50	...
119	Surukabadi	278	22	28	136	60	76	36	48	...	...	14	3	35	9
120	Ganbanikila	351	74	92	486	252	234	10	6	...	...	115	33	138	9

Contd.

L.C. No.	Workers																					
	I		II		III		IV		V				VI		VII		VIII		IX		X	
	Cultivators		Agricultural Labourers		Livestock, Forestry, Fishing, Hunting and Plantations, Orchards and Allied activities		Mining and Quarrying		Manufacturing, Processing, Servicing and Repairs				Construction		Trade and Commerce		Transport, Storage and Communications		Other Services		Non-workers	
									(a) Household Industry		(b) Other than Household Industry											
	M	F	M	F	M	F	M	F	M	F	M	F	M	F	M	F	M	F	M	F	M	F
1	17	18	19	20	21	22	23	24	25	26	27	28	29	30	31	32	33	34	35	36	37	38
91	11	...	1	...	...	...	...	...	1	...	...	...	...	...	...	...	...	...	...	...	7	33
92	85	...	45	...	20	15	...	...	30	...	5	...	...	...	7	...	...	...	20	1	224	481
93	25	..	9	...	...	...	...	...	...	...	...	...	...	...	...	...	...	...	2	...	29	75
94											Uninhabited											
95	37	2	10	...	...	...	...	...	...	...	...	...	...	...	...	...	...	...	1	...	33	79
96	74	...	28	...	...	...	...	...	...	...	...	...	...	...	6	...	...	...	1	...	73	168
97	11	4	6	...	...	...	...	...	...	...	...	...	...	...	1	...	...	...	...	...	18	26
98	61	3	13	...	...	...	...	...	...	...	1	...	...	...	...	...	...	...	3	...	80	157
99	17	...	26	...	...	...	...	...	1	...	...	...	...	...	...	...	1	...	9	1	68	132
100	13	5	21	...	...	...	...	...	...	...	...	...	...	...	...	...	...	...	1	3	35	85
101	47	..	6	..	...	...	...	...	...	...	...	...	...	...	..	...	1	...	1	...	59	133
102	38	...	27	...	...	...	...	...	...	...	...	...	...	...	...	...	...	...	...	...	54	113
103											Uninhabited											
104	103	15	26	2	1	15	...	...	2	3	2	...	...	...	13	1	...	...	11	...	171	356
105	30	...	2	...	...	...	...	...	...	...	...	...	...	...	2	...	...	...	...	...	20	63
106	138	2	19	...	1	...	...	...	...	...	...	...	...	...	1	...	...	...	10	...	147	378
107											Uninhabited											
108	473	11	254	1	13	1	...	...	205	68	37	...	22	...	169	23	40	...	291	30	1,371	2,700
109	18	...	7	1	...	...	...	...	...	...	...	...	...	...	...	...	...	...	...	...	8	26
110	23	...	6	...	...	...	...	...	...	...	...	...	...	...	...	...	...	...	...	...	30	53
111	17	1	8	...	...	...	...	...	...	...	...	...	...	...	...	...	...	...	5	1	24	53
112	17	...	8	...	...	...	...	...	4	1	...	...	...	...	...	...	...	...	...	...	8	37
113	55	...	59	...	3	...	...	...	1	...	...	...	...	...	...	...	...	...	9	...	75	188
114	74	...	2	..	...	...	...	...	...	...	...	...	...	...	...	...	...	...	...	...	63	142
115	66	1	1	...	1	...	...	...	...	...	...	...	...	...	1	...	...	...	...	...	52	146
116	130	6	19	1	...	...	...	...	...	...	...	1	...	...	1	1	1	...	11	...	101	274
117	30	1	8	..	...	..	..	..	...	...	...	...	...	...	...	...	1	...	5	...	19	64
118	50	...	...	...	...	...	...	...	...	...	...	...	..	...	...	...	...	...	...	...	41	89
119	8	3	20	2	...	...	...	...	...	...	...	...	...	...	1	4	...	...	6	...	25	67
120	38	3	76	3	1	...	...	...	7	1	...	...	...	...	2	1	...	...	14	1	114	225

Police Station—RANPUR

URBAN BLOCK/VILLAGEWISE PRIMARY CENSUS ABSTRACT

Tahsil—RANPUR

Location Code Number	Name of Village/Town/ Ward/Urban Block	Area of Village in acres and of Town/ Ward in Sq. Kms.	Occupied Residential Houses	No. of House-holds	Total Population (including Institutional and Houseless Population)			Scheduled Castes		Scheduled Tribes		Literate and Educated persons		Total Workers (I—IX)	
					P	M	F	M	F	M	F	M	F	M	F
1	2	3	4	5	6	7	8	9	10	11	12	13	14	15	16
121	Nandapur	141	42	55	333	157	176	10	14	...	...	79	31	89	10
122	Sukalabagamari	169	43	52	314	153	161	14	15	...	...	71	15	89	1
123	Balabhadrapurbhagabanpur	77	37	56	301	150	151	7	12	...	...	71	19	81	...
124	Basantapura	101	8	10	90	43	47	...	...	...	...	27	10	25	.
125	Akhupadara	271	9	10	58	30	28	...	...	30	28	13	3	18	..
126	Lakhapada	186	25	27	158	82	76	2	3	...	...	50	13	42	..
127	Basudia	311	87	113	639	313	326	52	48	...	...	159	50	178	16
128	Arada	200	43	71	336	161	175	...	...	...	...	62	14	107	2
129	Brajaballabhapur	376	48	92	436	216	220	19	21	...	...	37	7	127	2
130	Marthapadar	128	17	21	137	65	72	3	...	...	...	39	16	39	...
131	Pampadajayapura	420	69	91	484	233	251	36	37	...	...	68	24	134	..
132	Subhadrapura	480	34	39	270	144	126	6	6	1	...	57	20	75	...
133	Hansara	356	108	152	791	378	413	7	8	...	...	159	36	200	...
134	Karadapali	295	48	73	415	195	220	8	7	53	64	65	11	136	...
135	Narasinghpur	1,242	125	178	1,092	532	560	16	34	78	83	282	111	310	52
136	Santarapur	342	27	38	220	99	121	14	7	22	49	30	5	44	21
137	Natimi	591	51	80	414	200	214	5	5	23	33	65	23	89	12
138	Jhadapada	661	85	121	796	405	391	29	34	11	...	201	62	233	15
139	Bokakhai	635	76	111	659	332	327	17	14	42	46	185	51	198	23
140	Jokagadia	282	4	8	37	21	16	...	...	...	...	18	8	14	...
141	Mayurajhalia	795	179	222	1,230	601	629	43	57	...	...	322	130	305	7
142	Boraborajhara	874	96	151	814	380	434	4	13	66	80	147	58	169	2
143	Ostapada	451	56	72	409	176	233	1	3	...	...	55	28	80	2
144	Krushnachandrapur	303	49	72	404	192	212	...	...	...	...	81	32	94	...
145	Jankia	1,374	133	210	1,276	631	645	72	61	39	46	216	82	344	28
146	Nakithana	588	45	47	309	159	150	...	...	9	7	119	43	86	...
147	Barangagadia	688	72	106	614	298	316	3	6	...	...	140	52	172	4
148	Namagaria	261	21	26	158	80	78	...	...	...	...	29	2	42	..
149	Nihalaprasad	226	20	22	124	65	59	...	...	...	...	11	2	23	...
150	Badabaramula	247	60	110	534	256	278	16	29	...	...	133	38	154	...

Contd.

L.C. No.	Workers I Cultivators M	F	II Agricultural Labourers M	F	III Livestock, Forestry, Fishing, Hunting and Plantations, Orchards and Allied activities M	F	IV Mining and Quarrying M	F	V Manufacturing, Processing, Servicing and Repairs (a) Household Industry M	F	(b) Other than Household Industry M	F	VI Construction M	F	VII Trade and Commerce M	F	VIII Transport, Storage and Communications M	F	IX Other Services M	F	X Non-workers M	F
1	17	18	19	20	21	22	23	24	25	26	27	28	29	30	31	32	33	34	35	36	37	38
121	44	6	30	1	...	...	...	...	1	1	...	1	...	...	2	1	...	...	12	...	68	166
122	65	...	22	1	...	...	...	...	...	...	...	...	...	...	...	...	...	...	2	...	64	160
123	71	...	5	...	1	...	...	...	...	...	...	...	...	...	...	...	...	...	4	...	69	151
124	25	...	...	...	...	...	...	...	...	...	...	...	...	...	...	...	...	...	...	...	18	47
125	18	...	...	...	...	...	...	...	...	...	...	...	..	...	...	...	...	...	...	...	12	28
126	31	...	9	...	...	...	...	...	...	...	...	...	...	...	1	...	...	...	1	...	40	76
127	129	1	30	...	...	...	...	...	14	15	...	...	...	...	...	...	1	...	4	...	135	310
128	59	2	36	...	...	...	...	...	2	...	1	...	...	...	2	...	1	...	6	...	54	173
129	31	1	75	...	6	...	...	...	...	...	...	...	2	...	...	1	...	...	13	...	89	218
130	75	...	1	...	..	..	...	...	...	...	..	...	...	...	...	...	...	...	3	...	26	72
131	89	...	17	...	..	...	7	...	2	...	...	...	...	...	2	...	...	...	17	...	99	251
132	...	...	73	...	..	...	...	...	...	...	...	...	...	...	...	...	...	...	2	...	69	126
133	161	...	26	...	1	...	...	...	2	...	1	...	...	...	4	...	...	...	5	...	178	413
134	...	...	135	...	...	...	...	...	1	...	...	...	...	...	...	...	...	...	..	...	59	220
135	205	3	76	32	...	...	...	...	1	8	2	3	...	...	6	1	2	...	18	5	222	508
136	32	...	11	4	...	15	...	...	...	2	...	...	...	...	...	...	...	...	1	...	55	100
137	69	...	14	4	...	3	...	...	...	...	...	...	...	...	1	2	...	...	5	3	111	202
138	181	6	23	...	...	...	...	...	...	1	...	1	...	...	...	...	...	...	29	7	172	376
139	156	...	41	23	...	...	...	...	...	...	...	...	...	...	...	...	...	...	1	...	134	304
140	8	...	...	...	...	...	...	...	...	...	...	...	...	...	...	...	...	...	6	...	7	16
141	171	...	49	...	1	...	...	...	58	6	1	...	...	...	4	...	...	...	21	1	296	622
142	82	...	70	...	...	...	...	...	4	...	...	2	...	...	1	...	1	...	11	...	211	432
143	78	2	...	...	2	...	...	...	...	...	...	...	...	...	...	...	...	...	...	...	96	231
144	91	...	2	...	...	...	...	...	...	...	...	...	...	...	...	...	...	...	1	...	98	212
145	217	...	92	...	2	19	...	...	4	...	2	...	...	...	5	...	...	...	22	9	287	617
146	81	...	2	...	2	...	...	...	...	...	...	...	...	...	...	...	...	...	1	...	73	150
147	155	...	15	...	...	...	...	...	...	4	...	...	...	...	1	...	...	...	1	...	126	312
148	30	...	12	...	...	...	...	...	...	...	...	...	...	...	...	...	...	...	...	...	38	78
149	17	...	6	...	...	...	...	...	...	...	...	...	...	...	...	...	...	...	...	...	42	59
150	79	...	72	...	...	...	...	...	1	...	...	...	...	...	2	...	...	...	...	...	102	278

URBAN BLOCK/VILLAGEWISE PRIMARY CENSUS ABSTRACT

Police Station—RANPUR Tahsil—RANPUR

Location Code Number	Name of Village/Town/ Ward/Urban Block	Area of Village in acres and of Town/ Ward in Sq. Kms.	Occupied Residential Houses	No. of House-holds	Total Population including Institutional and Houseless Population)			Scheduled Castes		Scheduled Tribes		Literate and Educated persons		Total Workers (I—IX)	
					P	M	F	M	F	M	F	M	F	M	F
1	2	3	4	5	6	7	8	9	10	11	12	13	14	15	16
151	Wainlorautarapur	207	41	60	347	168	179	..	. .	..	.	71	29	85	..
152	Khandisi	317	57	70	420	199	221	. .	. .	42	56	42	8	108	5
153	Champapedi	386	53	61	291	151	140	. .	..	..	..	55	11	81	...
154	Parkabhum	290	12	14	90	51	39	.	.	29	23	27	3	27	
155	Nagajhara	278	17	17	84	42	42	...	..	37	36	9	3	26	. .
156	Krushnapur	355	27	38	270	136	134	...	.	...	...	76	32	77	..
157	Bimbadharpur	242	18	19	110	49	61	...	..	..	.	15	1	20	.
158	Gopalpur	884	428	530	2,834	1,424	1,410	129	139	...	.	955	415	766	14
159	Kandarasingh	282	60	82	441	223	218	...	. .	...	..	127	55	122	1
160	Ramachandrapur	444	102	125	631	315	316	14	16	..	. .	206	129	158	. .
161	Patharpunji	97	21	25	140	66	74	...	...	...	...	34	13	37	...
162	Deuli	209	58	85	429	209	220	6	9	. .	..	87	25	121	.
163	Majhiakhanda	483	98	118	601	278	323	37	49			121	60	156	16
164	Dimuria	232	67	96	484	247	237	43	43	. .	.	132	34	149	.
165	Andharuasamantasingharpur	995	93	111	644	318	326	56	66	...		106	32	134	28
166	Mahatapala	943	152	186	1,143	550	593	30	32	.	.	272	67	325	3
167	Niladripur	236	14	18	114	57	57	.	.	10	11	17	4	31	. .
168	Laxminarayanpur	228	36	44	291	132	159	3	9	. .	.	63	4	79	. .
169	Odapela	294	35	41	256	126	130	5	3	. .		82	40	67	. .
170	Nuapali	153	78	91	485	243	242	2	4	..	..	143	73	121	.
171	Sinduria	1,168	287	344	1,825	919	906	94	86	. .		451	163	487	9
172	Rautarapur	302	28	35	160	79	81	25	28	46	44	16	.	53	..
173	Manapur	710	73	84	502	240	262	3	6	17	21	58	2	136	13
174	Waupada	41	3	3	16	8	8	.	...	8	8	2	.	5	. .
175	Sirikuti	83	5	6	29	15	14	.	...	15	14	3	1	10	. .
176	Bandhamunda	95	5	7	47	26	21	. .	.	26	21	13	1	18	...
177	Tabhadihi	21	4	4	25	10	15	. .		10	15	3	1	7	
178	Ukutukumei	47	2	4	23	10	13	.	.	.		5	2	7	
179	Bramhankumei	74	5	5	31	16	15	...	.	16	15	4	.	11	
180	Nuagan	38	4	4	28	13	15		..	13	15	3	1	8	

Contd.

L.C. No.	Workers I Cultivators		II Agricultural Labourers		III Livestock, Forestry, Fishing, Hunting and Plantations, Orchards and Allied activities		IV Mining and Quarrying		V Manufacturing, Processing, Servicing and Repairs (a) Household Industry		V (b) Other than Household Industry		VI Construction		VII Trade and Commerce		VIII Transport, Storage and Communications		IX Other Services		X Non-workers	
	M	F	M	F	M	F	M	F	M	F	M	F	M	F	M	F	M	F	M	F	M	F
1	17	18	19	20	21	22	23	24	25	26	27	28	29	30	31	32	33	34	35	36	37	38
151	45	...	39	...	...	...	...	...	...	...	...	...	1	...	...	...	...	...	...	...	83	179
152	56	...	22	...	21	4	...	...	2	...	...	...	...	...	...	...	2	...	5	1	91	216
153	51	...	12	...	...	...	...	...	3	...	7	...	1	...	6	...	...	...	1	...	70	140
154	26	...	...	...	...	...	...	...	1	...	...	...	...	...	...	...	...	...	...	...	24	39
155	18	...	7	...	1	...	...	...	...	...	...	...	..	...	...	..	...	...	...	...	16	42
156	60	...	8	...	...	..	...	...	...	...	4	...	...	...	1	...	1	...	3	...	59	134
157	.	...	17	...	...	...	...	...	...	...	...	...	...	...	...	...	...	...	3	...	29	61
158	133	1	228	3	21	...	...	...	96	6	51	...	2	...	85	...	6	...	144	4	658	1,396
159	108	1	6	...	1	...	...	...	...	...	...	...	...	...	...	...	...	...	7	...	101	217
160	96	...	24	...	...	...	...	...	1	...	1	...	...	...	3	...	...	...	33	...	157	316
161	26	...	6	...	...	...	...	...	...	...	...	...	...	...	1	...	2	...	2	...	29	74
162	108	...	1	...	...	...	...	...	2	...	3	...	...	...	1	...	...	...	6	...	88	220
163	108	7	21	...	...	...	...	...	1	8	...	...	...	...	7	...	1	...	18	1	122	307
164	107	...	32	...	1	...	...	...	2	...	...	...	...	...	...	...	...	...	7	...	98	23
165	44	...	72	...	...	...	...	...	5	26	2	...	...	...	3	...	...	...	8	2	184	298
166	178	...	128	...	1	...	...	...	3	...	...	1	...	...	5	...	3	...	7	2	225	590
167	14	...	16	...	...	...	..	...	...	...	...	...	...	...	...	...	...	...	1	...	26	57
168	41	...	36	...	...	...	...	...	...	...	...	...	...	...	...	...	...	...	2	...	53	159
169	64	...	3	...	...	...	...	...	...	...	...	...	...	...	...	...	...	...	...	...	59	130
170	90	...	27	...	2	...	...	...	...	...	...	...	...	...	1	...	...	...	1	...	122	242
171	215	3	174	1	4	...	...	...	30	3	3	...	1	...	29	1	2	...	29	1	432	897
172	23	...	29	...	1	...	...	...	...	...	...	...	...	...	...	...	...	...	...	...	26	81
173	53	...	81	13	...	...	...	...	...	...	...	...	...	...	...	...	...	...	2	...	104	249
174	5	...	...	...	...	...	...	...	...	...	...	...	...	...	...	..	...	...	...	...	3	8
175	9	...	1	...	...	...	...	...	...	...	...	...	...	...	...	...	...	...	...	...	5	14
176	18	...	..	...	...	...	...	...	...	...	...	...	...	...	...	...	...	...	...	...	8	21
177	7	...	..	...	..	...	...	...	...	...	.	..	...	..	...	...	..	...		...	3	15
178	7	...	...	...	...	...	...	...	...	...	..	...	...	...	..	...	...	...	...	...	3	13
179	10	...	1	...	...	...	...	...	...	...	...	...	...	.	...	...	...	...	..	...	5	15
180	...	...	8	...	...	...	..	...	...	...	...	...	...	...	...	...	...	...	..	...	5	15

Police Station— RANPUR

URBAN BLOCK/VILLAGEWISE PRIMARY CENSUS ABSTRACT

Tahsil— RANPUR

Location Code Number	Name of Village/Town/ Ward/Urban Block	Area of Village in acres and of Town/ Ward in Sq. Kms.	Occupied Residential Houses	No. of House-holds	Total Population (including Institutional and Houseless Population)			Scheduled Castes		Scheduled Tribes		Literate and Educated persons		Total Workers (I—IX)	
					P	M	F	M	F	M	F	M	F	M	F
1	2	3	4	5	6	7	8	9	10	11	12	13	14	15	16
181	Chakundajhara (Badachakundajhara)	179	4	4	36	18	18	...	...	18	18	10	...	9	...
182	Ranla	227	11	11	75	40	35	...	...	40	35	23	2	27	..
183	Dimiribadi	21	4	4	20	10	10	...	...	10	10	8	...	6	...
184	Nelipada	67	9	10	50	25	25	...	...	25	25	17	...	19	1
185	Betuli	68	11	13	64	34	30	...	...	33	27	10	...	20	2
186	Tikiraipada	202	10	10	36	20	16	...	...	17	16	10	...	12	...
187	Lakhamunduli	90	5	7	25	13	12	...	...	13	12	4	...	6	...
188	Khamana	16	4	4	18	11	7	...	...	11	7	3	...	6	1
189	Jamuganda	427	48	68	325	167	158	6	3	146	144	75	4	103	...
190	Jaripada	127	16	16	96	41	55	12	18	28	37	25	7	27	...
191	Sankhajodi	158	18	20	91	50	41	...	...	50	41	34	16	38	...
192	Sekatasala	23	3	3	23	11	12	...	...	11	12	1	...	4	...
193	Gachhapatra	191	12	15	44	23	21	...	...	23	21	9	...	19	2
194	Randa	440	22	25	139	69	70	...	...	19	9	23	1	42	1
195	Girinda	490	17	19	102	54	48	...	...	51	48	9	...	31	2
196	Kendua	483	19	23	120	64	56	2	1	58	54	35	8	39	2
197	Godasahi	342	19	32	172	88	84	...	...	79	78	45	10	51	2
198	Kusupala	356	15	23	112	57	55	...	...	57	55	31	8	39	...
199	Paikasahi	881	43	53	315	165	150	1	1	150	142	84	30	99	...
200	Jiripada	610	42	53	285	145	140	39	37	68	65	59	12	84	1
201	Patia	642	107	138	716	344	372	77	84	5	8	103	35	201	7
202	Kadambajhola	933	33	35	248	113	135	...	...	113	135	5	...	57	4
203	Barapali	521	30	32	217	112	105	23	26	...	...	48	14	54	2
204	Kiapala	233	13	23	120	32	88	...	...	31	88	5	...	8	...
205	Arjunapur	237	33	39	270	123	147	17	33	2	...	72	32	64	...
206	Pansapur	101	9	12	76	31	45	...	...	24	34	13	...	23	...
207	Balaramapur	458	11	11	73	29	44	14	22	13	21	8	1	12	...
208	Ranigadia	233	6	8	44	21	23	...	...	21	23	11	...	14	...
209	Raipada	555	79	82	638	317	321	7	6	78	83	116	31	181	3
210	Nuapada	606	52	88	531	258	273	...	...	62	81	121	40	138	...

Contd.

L. C. No.	Workers I Cultivators		II Agricultural Laburers		III Livestock, Forestry, Fishing, Hunting and Plantations, Orchards and Allied activities		IV Mining and Quarrying		V Manufacturing, Processing, Servicing and Repairs (a) Household Industry		V (b) Other than Household Industry		VI Construction		VII Trade and Commerce		VIII Transport, Storage and Communications		IX Other Services		X Non-workers	
	M	F	M	F	M	F	M	F	M	F	M	F	M	F	M	F	M	F	M	F	M	F
1	17	18	19	20	21	22	23	24	25	26	27	28	29	30	31	32	33	34	35	36	37	38
181	...	...	9	...	...	...	...	...	...	...	...	...	...	...	...	...	...	...	...	...	9	18
182	18	...	19	...	...	...	...	...	...	...	...	...	...	...	...	...	...	...	...	...	13	35
183	...	...	6	...	...	...	...	...	...	...	...	...	...	...	...	...	..	...	...	...	4	10
184		1	19	...	...	...	...	...	...	...	...	...	...	...	...	...	...	...	...	...	6	24
185	...	...	20	2	...	...	...	...	...	...	...	...	...	...	...	...	...	...	...	...	14	28
186	...	...	12	...	...	...	...	...	...	...	...	...	...	...	...	...	...	...	...	...	8	16
187	...	...	6	...	...	...	...	...	...	...	..	...	...	...	...	...	...	...	...	...	7	12
188	...	1	6	...	...	...	...	...	...	...	...	...	...	...	...	...	...	...	...	...	5	6
189	48	...	50	...	...	...	...	...	...	...	...	...	...	...	4	...	...	...	1	...	64	158
190	2	...	24	...	1	...	...	...	...	...	...	...	...	...	...	...	...	...	...	...	14	55
191	...	...	37	...	1	...	...	...	...	...	...	...	...	...	...	...	...	...	...	...	12	41
192	3	...	1	...	...	...	...	..	...	...	...	...	...	...	...	...	...	...	...	...	7	12
193	14	2	...	...	5	...	...	...	...	...	...	...	...	...	...	...	...	...	...	...	4	19
194	40	1	...	...	..	...	...	...	...	...	...	...	...	...	...	...	...	...	2	...	27	69
195	27	1	...	1	3	...	...	...	...	...	...	...	...	...	...	...	...	...	1	...	23	46
196	34	...	3	2	1	...	...	...	...	...	...	...	...	...	...	...	..	..	1	..	25	54
197	46	1	4	1	...	...	...	...	...	...	...	...	...	...	...	...	...	...	1	...	37	82
198	39	...	...	...	...	...	...	...	...	...	...	...	...	...	...	...	...	...	...	...	18	55
199	94	...	...	...	..	...	...	...	...	...	...	...	...	...	...	...	...	...	5	...	66	150
200	62	...	14	...	2	...	...	...	2	1	...	...	...	...	1	...	...	...	3	...	61	139
201	138	...	40	...	4	2	...	...	4	5	1	...	...	...	4	...	1	...	9	...	143	365
202	34	...	23	4	...	...	...	...	...	...	...	...	...	...	...	...	...	...	...	...	56	131
203	40	...	12	2	1	...	...	...	...	...	...	...	...	...	...	...	...	...	1	...	58	103
204	3	...	5	...	...	...	...	...	...	...	...	...	...	...	...	...	...	...	...	...	24	88
205	45	...	9	...	...	...	...	...	...	...	...	...	...	...	2	...	...	...	8	...	59	147
206	22	...	...	...	...	...	...	...	...	...	...	...	...	...	...	...	...	...	1	...	8	45
207	6	...	6	...	...	...	...	...	...	...	...	...	...	...	...	...	...	...	...	...	17	44
208	14	...	...	...	...	...	...	...	...	...	...	...	...	...	...	...	...	...	..	...	7	23
209	130	...	50	1	...	...	...	...	1	1	...	...	...	...	...	...	...	...	...	1	136	318
210	66	...	64	...	...	...	...	...	...	...	1	...	...	...	1	...	...	...	6	...	120	273

Police Station—RANPUR

URBAN BLOCK/VILLAGEWISE PRIMARY CENSUS ABSTRACT

Tahsil—RANPUR

Location Code Number	Name of Village/Town/ Ward/Urban Block	Area of Village in acres and of Town/ Ward in Sq. Kms.	Occupied Residential Houses	No. of House-holds	Total Population (including Institutional and Houseless Population)			Scheduled Castes		Scheduled Tribes		Literate and Educated persons		Total Workers (I—IX)	
					P	M	F	M	F	M	F	M	F	M	F
1	2	3	4	5	6	7	8	9	10	11	12	13	14	15	16
211	Muktapur	573	51	82	522	253	269	...	...	...	...	148	61	143	...
212	Kerendatanngi	366	54	62	446	210	236	...	...	...	...	83	30	121	2
213	Gourachandrapur	941	51	72	360	167	193	6	8	...	...	72	11	91	...
214	Ekatala	456	43	69	379	173	206	...	..	...	...	76	26	94	3
215	Chandapur	683	413	489	2,680	1,391	1,289	214	197	...	...	620	310	736	52
216	Jemadeipur	123	96	118	716	358	358	...	...	...	...	211	79	191	1
217	Kandhanayagada	1,150	280	353	1,956	1,014	942	62	78	...	...	312	173	537	1
218	Brundabanbiharipur	150	28	34	260	131	129	...	...	...	...	45	14	81	...
219	Upendrapur	346	25	26	199	102	97	12	14	34	34	27	7	65	12
220	Benta	820	84	121	603	270	333	8	12	...	...	127	29	147	9
221	Katakasahara	239	23	40	247	125	122	...	...	...	...	68	19	63	...
222	Champagada	1,004	110	150	812	372	440	22	48	35	70	145	54	165	28
223	Srikrushnapur	310	47	64	385	183	202	...	...	...	...	63	15	95	...

Concld.

L. C. No.	Workers																			
	I		II		III		IV		V				VI		VII		VIII		IX		X	
	Cultivators		Agricultural Labourers		Livestock, Forestry, Fishing, Hunting and Plantations, Orchards and Allied activities		Mining and Quarrying		Manufacturing, Processing, Servicing and Repairs				Construction		Trade and Commerce		Transport, Storage and Communi-cations		Other Services		Non-workers	
									(a) Household Industry		(b) Other than Household Industry											
	M	F	M	F	M	F	M	F	M	F	M	F	M	F	M	F	M	F	M	F	M	F
1	17	18	19	20	21	22	23	24	25	26	27	28	29	30	31	32	33	34	35	36	37	38
211	131	...	...	...	...	...	...	...	...	...	1	...	...	...	1	...	...	...	10	...	110	269
212	84	...	24	...	...	...	...	...	3	1	1	...	...	...	1	...	...	...	8	1	89	234
213	64	...	19	...	...	...	...	...	...	...	...	...	...	...	3	...	1	...	4	...	76	193
214	73	...	7	...	3	...	...	...	...	1	1	...	...	...	2	2	...	...	8	...	79	203
215	62	...	69	...	43	1	...	...	40	1	92	1	8	...	284	14	7	...	131	35	655	1,237
216	46	...	34	...	...	...	...	...	71	...	5	...	4	...	24	...	...	...	7	1	167	357
217	80	...	352	...	1	...	...	...	13	...	21	...	13	...	19	...	1	...	37	1	477	941
218	55	...	19	...	6	...	...	...	...	...	1	...	...	...	...	...	...	...	...	...	50	129
219	40	...	16	...	2	12	...	...	...	...	2	...	...	...	...	...	...	...	5	...	37	85
220	124	9	19	...	1	...	...	...	...	...	...	...	...	...	...	...	...	...	3	...	123	324
221	31	...	28	...	...	...	...	...	...	...	...	...	...	...	1	...	1	...	2	...	62	122
222	119	...	...	...	1	...	...	...	6	...	7	2	...	...	13	21	...	...	19	5	207	412
223	71	...	18	...	...	...	...	...	...	...	...	...	...	...	...	...	...	...	6	...	88	202