CENSUS OF INDIA 1981

SERIES—6

HARYANA

DISTRICT CENSUS HANDBOOK

PARTS XIII A & B

VILLAGE & TOWN DIRECTORY

VILLAGE & TOWNWISE
PRIMARY CENSUS ABSTRACT

KURUKSHETRA DISTRICT

O. P. BHARADWAJ
OF THE INDIAN ADMINISTRATIVE SERVICE
Director of Census Operations
Haryana

Published by the Government of Haryana
1983

MOTIF



Haryana is rightly remembered as the 'lotus land of the gods'.

Lotus — a symbol of purity, often employed as an adjective for beautiful eyes, is widely available in the tanks and water bodies of the holyland called Kurukshetra. Kurukshetra is a place revered all over India for its holiness as the foremost tirtha in the region described as the 'Seat of Creation' and the 'Cradle of Civilisation'. It was here that the battle of Mahabharata was fought and lord Krishna preached the philosophy of Karmayoga or 'Action Without Attachment' to Arjuna. It is declared in the Puranas that those who visit this area, take bath in any of its famous lakes or reside even for a while or die in this area, go straight to heaven.

CENSUS OF INDIA—1981

A—CENTRAL GOVERNMENT PUBLICATIONS

The publications relating to Haryana bear Series No. 6 and will be published as follows :—

Part I-A	Administration Report—Enumeration (for official use only)	
Part I-B	Administration Report—Tabulation (for official use only)	
Part II-A	General Population Tables:	} combined
Part II-B	Primary Census Abstract:	} combined
Part III	General Economic Tables	
Part IV	Social and Cultural Tables	
Part V	Migration Tables	
Part VI	Fertility Tables	
Part VII	Tables on houses and disabled population	
Part VIII	Household Tables	
Part IX	Special Tables on Scheduled Castes	
Part X-A	Town Directory	
Part X-B	Survey Reports on selected towns	
Part X-C	Survey Reports on selected villages	
Part XI	Ethnographic notes and special studies on Scheduled Castes	
Part XII	Census Atlas	

B—HARYANA GOVERNMENT PUBLICATIONS

Parts XIII—A&B District Census Handbooks—one for each district (Village and Town Directory and Primary Census Abstract).

CONTENTS

	Page
Foreword	v
Preface	vii
Acknowledgements	ix
Important Statistics	xi
Analytical Note	1
Part A—VILLAGE AND TOWN DIRECTORY	27
Section I—Village Directory	29
Codes used in the Village Directory	31
Alphabetical list of villages in Pehowa Tahsil	35
Pehowa Tahsil	39
Alphabetical list of villages in Guhla Tahsil	53
Guhla Tahsil	57
Alphabetical list of villages in Kaithal Tahsil	75
Kaithal Tahsil	79
Alphabetical list of villages in Thanesar Tahsil	99
Thanesar Tahsil	107
Appendices—1 to 4	143
Section II—Town Directory	159
Codes used in the Town Directory	161
Town Directory Statements	165
Appendix	181
Part B—PRIMARY CENSUS ABSTRACT	183
Kurukshetra District	185
Pehowa Tahsil	189
Guhla Tahsil	197
Kaithal Tahsil	205
Thanesar Tahsil	217
Appendix—Enumeration blockwise total population and Scheduled Castes population	243
District Primary Census Abstract of Scheduled Castes	255

Maps: Facing Page

Kurukshetra District	: Tahsil boundary, district and tahsil headquarters, towns, roads/ railways, rivers/canals, important villages, rest houses etc.	xi
Pehowa Tahsil	: Tahsil headquarters, village boundary and population, urban areas, roads/railways, rivers/canals and service facilities etc.	35
Guhla Tahsil	-do-	53
Kaithal Tahsil	-do-	75
Thanesar Tahsil;	-do-	99

FOREWORD

The district census handbook (DCH), compiled by the Census Organisation on behalf of the State governments, is one of the most valuable products of the Census. The DCH is constantly referred to by planners, administrators, academicians and researchers. It is *inter alia* used for delimitation of constituencies, formulation of local level and regional plans and as an aid to District administration. The district census handbook is the only publication which provides Primary Census Abstract (PCA) data upto village level for the rural areas and wardwise for each city or town. It also provides data on infrastructure and amenities in villages and towns etc.

The district census handbook series was initiated during the 1951 Census. It contained important census tables and PCA for each village and town of the district. During 1961 Census the scope of the DCH was enlarged and it contained a descriptive account of the district, administrative statistics, census tables and a village and town directory, including PCA. The 1971 DCH series was planned in three parts. Part-A related to village and town directory, Part-B to village and town PCA and Part-C comprised analytical report, administrative statistics, district census tables and certain analytical tables based on PCA and amenity data in respect of villages. However, in some states it was confined to district census tables and in a few cases altogether given up due to delay in compilation and printing.

While designing the format of 1981 DCH series some new features along with the restructuring of the formats of village and town directory have been attempted. At the same time, comparability with the 1971 data has also been kept in view. All the amenities except power supply in the village have been brought together in the village directory with the instruction that in case an amenity is not available in the referrent village the distance in broad ranges from the nearest place where the amenity is available may be given. The restructuring of the format of the village directory and incorporating more exhaustive data on infrastructure aspect particularly in relation to amenities and land-use pattern is expected to further meet the need of micro level planning for rural areas. It is expected to help not only in local area planning but regulating the provision of goods and services as well so as to minimise the regional imbalances in the process of development. A few new items of information have also been introduced to meet some of the requirements of the Revised Minimum Needs Programme. Such new items of information as adult literacy centres, primary health sub-centres, and community health workers in the village have been introduced in the village directory with this objective in mind. The new item on approach to the village is to have an idea about the villages in the district which are inaccessible. A new column, "total population and number of households" has been introduced to examine the correlation of the amenities with the population and number of households they serve. Addition of two more appendices listing the villages where no amenities are available and according to the proportion of scheduled caste and scheduled tribe population to the total population has also been made with this view in mind.

The formats of the town directory have also been modified to meet the requirements of the Minimum Needs Programme by providing information on a few new items. A new statement on civic and other amenities in slums in Class-I and Class-II towns (Statement IV A) has been introduced with this objective in mind. It is expected that this will help the planners to chalk out programmes on provision of civic amenities for the improvement of slums. The columns on Scheduled Castes and Scheduled Tribes population in statement-IV relating to civic and other amenities and adult literacy classes/centres under educational facilities in statement-V are also added *inter alia* with this view. A significant addition is class of town in all the seven statements of the town directory. The infrastructure of amenities in urban areas of the country can be best analysed by taking the class of towns into consideration. The addition of the columns on civic administration status and population in a few statements also serves this purpose.

The format of the primary census abstract for the villages and towns has been formulated in the light of changes in the economic and other questions canvassed through the individual slip of 1981 Census.

In order to avoid delay in publication of 1981 DCH series it has been so designed that Part-A of the volume contains village and town directory and Part-B, the PCA of villages and towns including the Scheduled Castes and Scheduled Tribes PCA up to Tahsil/Town levels. At the beginning of the DCH a detailed analytical note supported by a number of inset tables based on PCA and non-census data in relation to the infrastructure has been introduced to enhance its value. The district and tahsil/Police Station/CD Block etc., level maps depicting the boundaries and other important features have been inserted at appropriate places, to further enhance the value of the publication.

This publication is a joint venture of the State Government and the Census Organisation. The data have been collected and compiled in the State under the direction of Shri O.P. Bharadwaj, I.A.S., the Director of Census Operations, Haryana on behalf of the State Government which has borne the cost of printing. The task of planning, designing and coordination of this publication was carried out by Shri N.G. Nag, Deputy Registrar General (Social Studies) of my office. Dr. B.K. Roy, Deputy Registrar General (Map) provided the technical guidance in the preparation of the maps. Data received from Census Directorates have been scrutinised in the Social Studies Division at the head quarters under the guidance of Shri M.M. Dua, Senior Research Officer. I am thankful to all who have contributed in this project.

New Delhi
the 26th April, 1982

P. PADMANABHA
Registrar General, India.

PREFACE

At the outset, it must be stated that the Census Operations of 1981 were carried out under the stewardship of Shri O.P. Bharadwaj, Director of Census Operations, Haryana and the credit for the successful conduct of the Operation goes to him. Before, however, the report could be finalised he had to resume his duties under the State Government in public interest.

In March, 1981, the provisional population totals of Haryana State were released after the enumeration was over. The actual enumeration was conducted from 9th Februrary to 28th February, 1981, with a revisional round from 1st March to 5th March,1981 in order to bring the Census count correct upto the reference date i.e. the sunrise of 1st March, 1981.

In Paper-I of 1981 provisional figures down to the district level and cities with population of 100,000 and above had been given and basic data relating to total population including sex ratio, density, decennial growth rate, literacy and sexwise breakup of population were presented. Thereafter a supplement to Paper-I of 1981 was brought out presenting a few other characteristics of population also based on provisional results of 1981 Census. It covered information on urban population and work participation rates of the male and female population. Data down to the tahsil and town levels in the form of Primary Census Abstract and on disabled persons are also included.

The 1981 series of District Census Handbooks to which this volume belongs has been divided into two parts. Part-A presents data obtained from the field on land use pattern and amenities such as drinking water, post and telegraph, educational, medical etc. available in each village and civic and other amenities in each town. Part-B presents demographic data down to the village level in rural areas and ward level in the case of urban areas. Enumeration blockwise figures of total population and Scheduled Castes Population in case of urban areas are shown in an appendix at the end of Primary Census Abstract. Our attempt has been to present the information concerning each district in its maximum possible details in the hope that these volumes will prove useful to scholars, planners and those who are working to improve the economic condition of the people particularly in our State and generally in the country as a whole.

Dated : Chandigarh
the 28th February, 1983

R. K. AGGARWAL
Deputy Director of Census Operations,
Haryana

ACKNOWLEDGEMENTS

In a country like India, with the dimensions of a sub-continent and one-sixth of the world's population, Census is a gigantic task. That we have been able to accomplish it successfully is largely due to the inspiration and guidance of Shri P. Padmanabha, Registrar General and Census Commissioner, India. His deep understanding of both the conceptual as well as the practical aspects of Census and complete identification with the job have been a living example to us all and his ever-smiling and unruffled expression, always considerate and sympathetic view of our problems and polite but firm handling of difficult situations made him an ideal captain of the team engaged in a stupendous undertaking. First and foremost, therefore, we must express our grateful thanks to him for showing us the right direction in steering the Census ship through difficult waters.

For the massive operation of actual Census taking, the whole country is divided into convenient Enumeration Blocks covering about 750 persons in the rural areas and about 650 persons in the urban areas. In Haryana State, as many as 20,534 Enumeration Blocks were demarcated and 23,603 Enumerators and Supervisors were appointed and trained for the work of actual count. An overwhelming majority of the Enumerators and Supervisors was drawn from the Education Department of the State and the remaining from Central/State Government Departments and from the offices of Local Bodies. They canvassed the basic Census schedule i.e., the Individual Slip for each person by moving from house to house during the Enumeration period. We, therefore, take this opportunity to express our deep appreciation for these thousands of field workers who at considerable inconvenience to themselves worked hard to make the colossal task of the 1981—Census a success.

The Principal Census Officers, District Census Officers, Additional District Census Officers, Sub-Divisional Census Officers, Charge Officers and Deputy Charge Officers were responsible for organising and coordinating the work in their respecive areas of jurisdiction. A large share of the credit goes to these State Census Officers in the districts who discharged their duties with full vigour and enthusiasm. We are really grateful to them for their ungrudging cooperation. We must also acknowledge with gratitude the active help and cooperation extended by the Government of Haryana at all levels and the goodwill shown by the people of the State to the staff working for the Census Organisation.

The great mass of information collected in the field was edited and processed in our two Regional Tabulation Offices located at Ambala and Kurukshetra with the help of 500 odd Tabulators, Checkers and Supervisors. The compilation of Primary Census Abstract is an outcome of the hard labour put in by the dedicated team of officials consisting of Tabulators, Checkers, Supervisors, Statistical Assistants and Investigators in these Regional Tabulation Offices. All of them deserve praise for hard work put in by them to complete the work in the stipulated period. The Regional Tabulation Office at Ambala Sadar was looked after by Shri S.L. Bahl, Deputy Director who was assisted by Shri A.L. Kakkar, Investigator and four Statistical Assistants while the Regional Tabulation Office at Kurukshetra was controlled by Shri R. K. Puri, Deputy Director who was assisted by Shri Vinod Kumar Babbar, Investigator and four Statistical Assistants. Shri J.R. Vashistha, Assistant Director, also worked as Deputy Director in the Regional Tabulation Offices for some time firstly when Shri S.L. Bahl, Deputy Director proceeded on leave and again on the transfer of Shri R.K. Puri, Deputy Director to the office of the Registrar General, India, New Delhi. We would like to record our appreciation of the assistance provided by these officers/officials.

Village and Townwise Primary Census Abstracts prepared in the two Regional Tabulation Offices were checked and finalised in the Head Office by a team of Statistical Assistants and Shri Jaswant Lal, Investigator under the supervision of Sarvshri J.R. Vashistha and J.N. Suri, Assistant Directors. These abstracts form Part-B of this District Census Handbook.

The data contained in Village and Town Directories which form Part-A of this Handbook was collected by us from the District Revenue Agency and the Local Bodies. We also approached various State Government Departments to provide the relevant data for cross checking the accuracy of the information collected from the field by the above mentioned two agencies. We are indebted to them for the cooperation and promptness with which they met our requirements. In our office, the data thus collected was processed and finalised into various statements by a team of Computors, Statistical Assistants and Sarvshri Amarjit Singh and Koshy P. Zachariah, Investigators under the supervision of Sarvshri J. R. Vashistha and J.N. Suri, Assistant Directors.

The maps included in the Handbook and cover design were prepared in the Map Section headed by Shri J.P. Purohit, Cartographer under the supervision of Shri S.R. Puri, Research Officer (Map). We have also to mention the assistance rendered in the preparation of the draft of this Handbook by Shri J.N. Suri, Assistant Director, Shri S.R. Puri, Research Officer and Shri P.N. Modgil, Research Officer.

We have to record with gratitude the valuable guidance provided by Shri N.G. Nag, Deputy Registrar General (Social Studies) and Dr. B. K. Roy, Deputy Registrar General (Map). Our thanks are also due to Shri M.M. Dua, Senior Research Officer, Shri S.C. Srivastava, Assistant Central Tabulation Officer and their staff in scrutinising portions of this Handbook relating to their respective branches in the office of the Registrar General, India.

This brief section on acknowledgements is by no means exhaustive and there are many more unnamed people to whom our thanks are due but before we close we must thank Shri K. M. S. Pillai, Controller and Shri P. Oommen, Deputy Controller of Printing & Stationery, Chandigarh Administration, for making a good job of the printing of this Handbook.

HARYANA
DISTRICT KURUKSHETRA

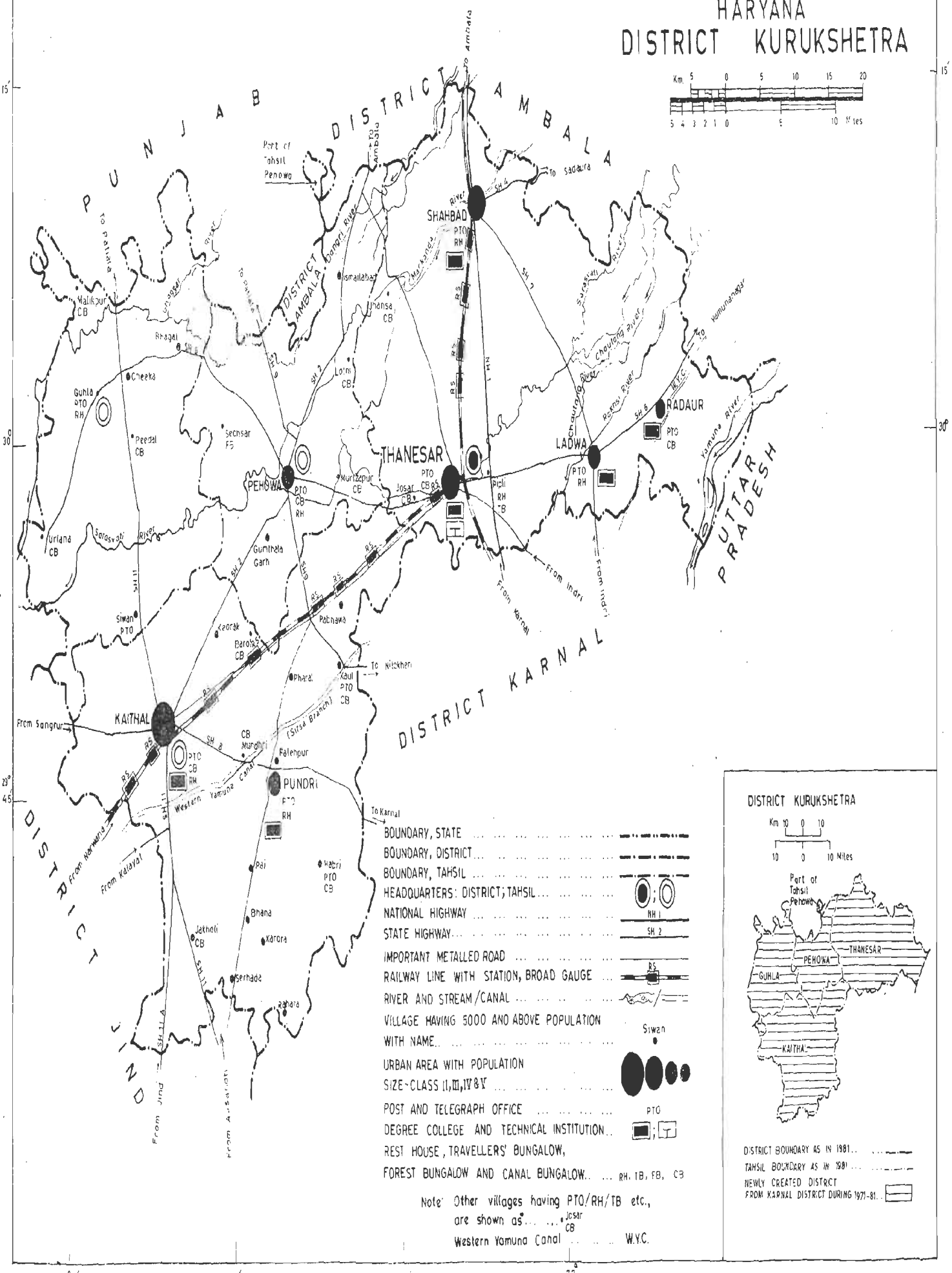

Based upon Survey of India map with the permission of the Surveyor General of India

© Government of India Copyright, 1982

IMPORTANT STATISTICS

			STATE	DISTRICT
Population	Total	Persons	12,922,618	1,130,026
		Males	6,909,938	606,571
		Females	6,012,680	523,455
	Rural	Persons	10,095,231	943,974
		Males	5,380,966	506,484
		Females	4,714,265	437,490
	Urban	Persons	2,827,387	186,052
		Males	1,528,972	100,084
		Females	1,298,415	85,965
Decennial Population Growth Rate 1971-81			28·75	30·96
Area (Sq. Kms.)			44,212·00	3,740·00
Density of Population (Per Sq. Km.)			292	302
Sex ratio (number of females per 1000 males)			870	863
Literacy Rate		Persons	36·14	32·40
		Males	48·20	41·75
		Females	22·27	21·56
Percentage of Urban Population to Total Population			21·88	16·46
Percentage to Total Population—				
(i) Main Workers		Persons	28·35	28·67
		Males	48·94	51·34
		Females	4·69	2·40
(ii) Marginal Workers		Persons	3·28	2·96
		Males	0·99	0·80
		Females	5·91	5·47
(iii) Non-Workers		Persons	68·37	68·37
		Males	50·07	47·86
		Females	89·40	92·13
Break-up of Main Workers :				
Percentage among main workers				
(i) Cultivators		Persons	44·68	45·55
		Males	44·29	46·70
		Females	49·26	17·11
(ii) Agricultural Labourers		Persons	16·11	23·89
		Males	15·62	23·25
		Females	22·00	39·91
(iii) Household Industry		Persons	2·81	2·17
		Males	2·84	2·13
		Females	2·42	2·96

		STATE	DISTRICT
(iv) Other Workers	Persons	36·40	28·39
	Males	37·25	27·92
	Females	26·32	40·02
Percentage of Scheduled Castes Population to Total Population	Persons	19·07	20·28
	Males	19·13	20·28
	Females	18·99	20·29
Number of Occupied Residential Houses		1,959,351	168,619
Number of Villages	Total	7,073	743
	Inhabited	6,745	732
	Uninhabited	328	11
Number of Towns		81	7

ANALYTICAL NOTE

CONCEPTS AND DEFINITIONS

It has been the tradition of the Indian Census to present Census data for rural and urban areas separately. In fact, in all the censuses throughout the world, this classification of census data into rural and urban units is generally recognised and data presented accordingly. But the distinction between rural and urban is not yet amenable to a single definition which could be applicable to all countries.

The Village defined

The definition of the village adopted in our State for the Census, corresponds to the one contained in the Punjab Land Revenue Act, 1887. It is associated with the levy and collection of the land revenue by the Government and is, as such, exclusively administrative in character. From this point of view, a village is better called a Revenue Estate, meaning thereby an 'Estate' (a specific and demarcated area of land) marked as such for the purposes of levy/realisation of the land revenue. As the land revenue is to be realised from the landholders, it was necessary for the Government to prepare and maintain a separate record of rights of the holders of land for each village. The Revenue Estate or 'Mauza' the name given to the village in the Punjab Land Revenue Act, 1887, has accordingly been defined "as an area of which a separate record of rights is maintained or which has been separately assessed to land revenue or would have been so assessed if the land revenue had not been realised or compounded or redeemed or which the State Government has otherwise declared as an Estate". This definition of village has been adopted for the purposes of the census ever-since the year 1901. The village, therefore, is not merely the inhabited area (*abadi deh*) of a village but refers to the entire land coming within a fixed boundary. In certain cases, in fact, a village may be uninhabited.

Urban area defined

After considerable thought, the following definition of an urban unit adopted at the 1961 and 1971 Censuses has been retained with a minor variation for the 1981 Census :

(a) All places with a municipality, corporation, cantonment board or a notified area committee etc.

(b) All other places which satisfied the following criteria :

(i) A minimum population of 5,000;

(ii) At least 75 per cent of the male working population engaged in non-agricultural pursuits; and

(iii) A density of population of at least 400 per square kilometre (1,000 per square mile).

In 1961 and 1971 Censuses the males working in activities such as livestock, forestry, fishing, hunting and plantations, orchards and allied activities were treated as engaged in non-agricultural pursuits and therefore contributed to the 75 per cent criterion whereas in the 1981 Census these activities are treated at par with cultivation and agricultural labour for the purpose of this criterion.

In addition to all municipal areas/cantonment board, four villages namely (1) Babiyal in Ambala district, (2) Samalkha in Karnal district, (3) Gurgaon (rural) and (4) Jharsa in Gurgaon district satisfying the above criteria have been treated as census towns (non-municipal) in 1981 Census. Panchkula Urban Estate in Ambala district has also been treated as a town. The Faridabad Complex Administration consisting of Faridabad, Faridabad Township and Ballabhgarh towns of 1971 and some surrounding villages, in Faridabad district has been treated as an independent town. The total number of towns in the State in 1981 Census has thus risen to 81 as compared to 65 in 1971 Census.

What is a Census House

A Census House is a building or part of a building having a separate main entrance from the road or common courtyard or staircase etc., used or recognised as a separate unit. It may be occupied or vacant. It may be used for residential or non-residential purpose or for both.

What constitutes a Household

A household is a group of persons who commonly live together and would take their meals from a common kitchen unless the exigencies of work prevented any of them from doing so. There may be a household of persons related by blood or a household of unrelated persons or having a mix of both. Examples of unrelated households are boarding houses, messes, hostels, residential hotels, rescue homes, jails, ashrams, etc. These are called 'Institutional households. 'By Houseless Household' is meant a household the members of which do not have a house to live in and spend the night on foot paths etc. There may be one-member households, 2-member households or multimember households. For census purposes, each one of these types is regarded as a 'household'.

Definition of Scheduled Castes/Scheduled Tribes

The terms 'Scheduled Castes' and 'Scheduled Tribes' have been defined in clauses 24 and 25 of article 366 of the Constitution, respectively as follows:—

"Scheduled Castes" mean such castes, races or tribes or parts or groups within such castes, races or tribes as are deemed under article 341 to be scheduled castes for the purposes of the Constitution.

"Scheduled Tribes" mean such tribes or tribal communities or parts or groups within such tribes or tribal communities as are deemed under article 342 to be scheduled tribes for the purposes of the Constitution.

Under articles 341 and 342 of the Constitution, the President is empowered to specify the list of scheduled castes and scheduled tribes for each State and Union Territory. Accordingly, the Scheduled Castes and Scheduled Tribes are listed under the Presidential Order for each State and Union Territory. In the Scheduled Castes and Scheduled Tribes Lists (Modification) Order, 1956, as amended uptodate, as many as 37 castes are listed as Scheduled Castes in the State of Haryana. There is, however, no Scheduled Tribe listed as such, in Haryana State.

Who is literate

A person who can both read and write with understanding in any language is to be taken as literate. A person who can merely read but cannot write is not literate. It is not necessary that a person who is literate should have received any formal education or should have passed any minimum educational standard.

Worker defined

Like 1971 Census, a worker in 1981 Census is a person whose main acitivity is participation in any economically productive work by physical or mental activity. Work involves not only actual work but also effective supervision and direction of work. The main worker is one who has worked for 183 days or more in a year in one or more than one economic activity. A person who has worked for less than 183 days in a year is considered a marginal worker.

And a Non-worker

A non-worker is either mainly engaged in household duties or is a student or a dependent or a retired person or rentier or beggar or an inmate of an institution or engaged in other non-productive economic activity.

Connotation of Cultivator

For purposes of the Census a person is working as Cultivator if he or she is engaged either as employer, single worker or family worker in cultivation of land owned or held from Government or held from private persons or institution for payment in money, kind or share. Cultivation includes supervision or direction of cultivation.

Who is Agricultural Labourer

A person who works in another person's land for wages in money, kind or share is regarded as an agricultural labourer. He or she has no risk in the cultivation but he/she merely works in another person's land for wages. An agricultural labourer has no right of lease or contract on land on which he/she works.

Meaning of Household Industry

Household industry is defined as an industry conducted by the head of the household himself/herself and or by the members of the household at home or within the village in rural areas and only within the precincts of the house where the household lives in urban areas. The larger proportion of workers in a household industry should consist of members of the household including the head. The industry should not be run on the scale of a registered factory which would qualify or has to be registered under the Indian Factories Act.

Standard Urban Area explained

The concept of the Standard Urban Area which was adopted for the first time in1971 envisaged a constant statistical spatial reporting unit which was to serve as the basis of urban development planning for the concerned city or town. The Standard Urban Area is defined as "the projected growth area of a city or town having 50,000 or more population in 1971, as it would be in 1991, taking into account not only the towns and villages which will get merged into it but also the intervening areas which are potentially urban. Thus, it is a long term planning area and is to remain as a statistical reporting unit during the three successive Censuses—1971, 1981 and 1991".

In the case of Haryana, the following eleven Standard Urban Areas were delineated:

1. Ambala
2. Bahadurgarh
3. Bhiwani
4. Faridabad Complex Administration (previously known as Faridabad-Ballabgarh Complex).
5. Gurgaon
6. Hisar
7. Karnal
8. Panipat
9. Rohtak
10. Sonipat
11. Yamunanagar-Jagadhri

The concept of Urban Agglomeration

The concept of Urban Agglomeration adopted for the first time during the 1971 Census was an improvement on the concept of town group adopted in the 1961 Census. An urban agglomeration must form a continuous urban spread constituting a town and its adjoining urban outgrowths or two or more physically contiguous towns together with continuous well recognised urban outgrowths, if any, of such towns.

In several areas around a core city or statutory town have come up fairly large well recognised railway colonies, university campuses, port areas, military camps, etc., and even though they are outside the statutory limits of the corporation, municipality or cantonment, they fall within the revenue limits of the village or villages which is or are contiguous to the town. It may not be altogether realistic to treat such areas lying outside the statutory limits of a town as rural units ; at the same time each such individual area by itself may not satisfy the minimum population limit to qualify it to be treated as an independent urban unit. Such areas deserve to be reckoned along with the town and the continuous spread including such urban outgrowths would deserve to be treated as an integrated urban area. Each such agglomeration may be made up of more than one statutory town adjoining another such as a municipality and the adjoining cantonment and also other adjoining urban growths such as a railway colony, university campus, etc. Such outgrowths which do not qualify to be treated as individual towns in their own right are to be treated as urban appendages of the units to which they are contiguous.

In 1971 Census no place was recognised as a continuous urban spread deserving to be treated as an urban agglomeration in Haryana. However, the following four urban agglomerations have been delineated at the time of 1981 Census :—

Urban Agglomeration	Constituent towns or urban outgrowths
1. Yamunanagar (U.A.)	1. Jagadhri Workshop Railway Colony (M.C.)
	2. Yamunanagar (M.C.)
	3. Jagadhri (M.C.)
2. Hisar (U.A.)	1. Hisar (M.C.)
	2. Haryana Agricultural University and Mini Secretariat.
3. Ambala (U.A.)	1. Ambala Cantt. (C.B.)
	2. Ambala Sadar (M.C.)
4. Gurgaon (U.A.)	1. Gurgaon (M.C.)
	2. Gurgaon Census Town

THE DISTRICT

The present Kurukshetra district comprising the tahsils of Pehowa, Guhla, Kaithal and Thanesar was created in 1973, *vide* Haryana Government Notification No. 454-E(IV)-73/2212, dated the 23rd January, 1973. At the time of 1971 Census, the three tahsils of Guhla, Kaithal and Thanesar were part of Karnal district. In 1979 a new tahsil Pehowa was created by transferring 56 villages from Guhla tahsil, 9 villages from Kaithal tahsil and 33 villages from Thanesar tahsil. Tahsil Pehowa consists of 98 villages and one town Pehowa, tahsil Guhla has 115 villages (and not having any urban area), Kaithal tahsil has 134 villages and two towns Kaithal and Pundri whereas tahsil Thanesar comprises of 396 villages and 4 towns namely, Shahbad, Thanesar, Ladwa and Radaur. With a population of 1,130,026 as per 1981 Census, Kurukshetra ranks fifth among districts, with 8.75 per cent of the total population of the State. Being 3,740 sq.kms. in area, it occupies 8.46 per cent of the total area (44,212* sq. kms.) of the State and areawise ranks sixth in the State. Haryana has on an average 292 persons per sq. km. with Faridabad district as the most thickly populated (466) and Sirsa as the sparsest (165). Kurukshetra district with 302 persons per sq. km. ranks eighth among the twelve districts of the State. In 1973, Kaithal tahsil lost 22 villages to Karnal tahsil, 6 villages to Narwana tahsil, 5 villages to Safidon tahsil and 44 villages to Jind tahsil.

The headquarters of the district are at Thanesar one of its sub-divisional towns. Kurukshetra is one of the two districts in the State which has its headquarters at a town different than the one from which the district takes its name.

The district lies between 29°34'15" and 30°15'15" North Latitude and 76°10'10" and 77°17'5" East Longitude. On its north lie the districts of Ambala and Patiala. Patiala district of Punjab has boundary with Kurukshetra extended upto north-west. To its west and southwest is the district of Jind. Karnal district lies on its south and southeast. Yamuna river makes the eastern boundary of the district and across the river lies Saharanpur district of Uttar Pradesh.

Since the last Census of 1971, there have been many changes in the boundaries of some of the existing districts and some new districts have also been formed. The new districts are Kurukshetra, Sonipat, Faridabad, Bhiwani and Sirsa. Thus increased the number of districts to 12 in 1981 as against 7 in 1971. The figures presented in this volume adhere to the boundaries of administrative units as on 31st December, 1979. They cover 39 tahsils and 81 cities/towns including the four Census towns in the State.

District Census Handbook

Among the traditional documentations of the Census is the fairly comprehensive and uniform District Census Handbook (DCH) consisting of Village and Town Directories and Village and Townwise Primary Census Abstract (PCA).

Prior to 1951, District level Census data formed part of general reports and tables. Publication of District Census Handbooks as independent publications began from 1951 Census only.

In 1961, attempts were made to make the District Census Handbooks more informative and these contained valuable Census data for each village and town of the district, indicating some basic amenities available in the villages. In 1971, the scope and coverage of both census and non-census statistics was further enlarged and the District Census Handbooks were published in two volumes, first containing the two Parts A & B and the second comprising Part C alone :—

Part A—Village and Town Directory.

Part B—Village and Townwise Primary Census Abstract.

Part C—Analytical Report, Administrative Statistics and District Census Tables.

The publication of Part-C was considerably delayed because of delay in getting the administrative statistics from the various departments. So, Part-C has been dropped this time. Moreover, the administrative statistics would be available to the data users from the publications of the respective departments.

Part-A of the 1981 District Census Handbook contains Village and Town Directory and Part-B contains Village and Townwise Primary Census Abstracts. Both the parts have been combined together in this volume. A tahsil map showing the village boundaries, the location code numbers of the villages, the distribution of various amenities in villages and the size class of their population, has been given in the beginning of Section I—Village Directory. An alphabetical list of villages in each tahsil has also been given, along with a note explaining the codes used in the Village Directory. The codes used in the Town Directory have been explained at the beginning of Section II—Town Directory.

---

*Provisional

SCOPE

Village Directory

Amenities and land use

The Village Directory provides certain basic data separately for each village, the villages in the district having been arranged tahsilwise and within the tahsil, location codewise. At the time of Census enumeration each village was assigned a code number for purposes of identification.

The format of the village directory follows the pattern canvassed in 1971 Census except for a few additional columns. The column for total population and number of households has been added to facilitate analysis of the village directory data. The column for approach to village is aimed at having an idea of the number of inaccessible villages in a district. All the amenities except power supply in the village have been brought together with the instructions that if an amenity is not available in the village a dash (—) may be shown against the same in the relevant column but next to it the distance from the village of the nearest place where the facility is available may be given in broad ranges in brackets, the ranges being: "(—5 kms.)", "(5—10 kms.)" and "(10+ kms.)".

The Village Directory, therefore, contains information about the total area of the village (Column 3) ; total population and number of households (Column 4); and availability or otherwise of the amenities like educational, medical, drinking water, post and telegraph, day(s) of the market/hat and communications (Columns 5 to 10). In Columns 11 to 13, approach to village, nearest town and distance and availability or otherwise of power supply have been indicated. Column 14 shows the staple food of the people of the village. The area under different types of land use such as area under forest, area under cultivation (irrigated and unirrigated separately), culturable waste and the area not available for cultivation has been given in Columns 15—19. In Column 20 have been indicated the places of religious, historical or archaeological interest along with the information regarding newspapers, motorcycles/scooters, cars/jeeps and tractors. The data presented in the village directory has been collected from the District/Tahsil revenue agency.

Appendix 1

This Appendix gives for each tahsil the number of villages having various levels and types of educational institutions, such as primary schools, middle schools, adult literacy centres etc. along with their number, various types of medical institutions such as dispensaries, primary health centres etc. along with their number, various types of drinking water sources such as, taps, tubewells etc., post and telegraph offices, power supply, railway station, bus stop etc. and also the number of villages not having these amenities.

Appendix 2

This Appendix gives for each non-municipal town (i.e. place treated as town only for Census purposes) the area under forest, irrigation, unirrigated land, culturable waste land and area not available for cultivation. But it remains blank as there is no such town in Kurukshetra district.

Appendix 3

This Appendix gives the list of villages where no educational, medical and public health facilities are available.

Appendix 4

This Appendix gives the list of villages with Scheduled Castes population in various ranges of proportion. Information is presented by the ranges 0—5 per cent, 6—10 per cent, 11—15 per cent, 16—20 per cent, 21—30 per cent and 31 per cent and above.

Town Directory

The Town Directory consists of seven statements almost similar to those adopted for 1971 Census. These statements have been compiled from the information supplied by the local bodies. A few new columns have been introduced with a view to facilitating analysis of the data. A significant addition is of class of town in every statement because the infrastructure of amenities and facilities found in urban areas can be analysed by taking the class of town into consideration. The addition of the column on civic administration status in statements III and IV and population in statements IV and V also serves the same purpose.

The columns on Scheduled Castes population in statement IV and adult literacy classes/centres in statement V have been provided keeping in view the Minimum Needs Programme of the Planning Commission.

Again if the fire-fighting service as in statement IV and medical or eduational facilities as in statement V are not available in the town, the name of the nearest town if in the same district or the name of the

nearest district if in the same State or other State where available along with its distance from the referrent town is given. This is a new feature of 1981 Census as it is necessary to identify the areas with no specific facility in every district. Details contained in each statement are given below.

Statement I gives the class and civic administration status of each town and provides some basic data based on the Primary Census Abstract (PCA) such as its area, number of households, density, sex ratio and population/growth rate. In case a town did not enjoy urban status at any Census, the relevant columns under the headings' 'Population and growth rate of the town at the Censuses of' and 'Sex Ratio' have been left blank. Where any town lost its urban status at any Census, the entry 'Declassified' has been made in the relevant columns. Class of each town has been presented according to 1981 Census population of the core town as follows :—

Population	Class
100,000 and above	I
50,000—99,999	II
20,000—49,999	III
10,000—19,999	IV
5,000—9,999	V
Below 5,000	VI

Statement II gives the physical aspects of the various towns in the district. Data regarding minimum and maximum temperature is not available for any town in the district. Rainfall data is available for Kaithal and Thanesar towns only.

Statement III indicates the position of Municipal Finances for the year 1978-79. Income and expenditure figures have been given in Rs. '00' in respect of each town in the district.

Statement IV shows civic and other amenities viz., roads, system of sewerage, number of latrines, method of disposal of night soil, water supply, fire-fighting service and the number of electric connections as available during the year 1979. Sewerage facilities are available in the towns of Kaithal, Ladwa, Pehowa and Thanesar only in addition to open surface drains whereas the towns of Pundri, Radaur and Shahbad are served by open surface drains only. In majority of the towns the method of carriage of night soil is by wheel-barrows. In Radaur the practice of carriage of night soil as head load still continues. Fire-fighting service is available in Kaithal town only.

Statement IV-A is in respect of civic and other amenities in notified slums of Class I and II towns. Kaithal alone is a Class II town in the district and has six slums which are served by open surface drains. Some electric connections (domestic as well as road lighting points) are available in these slums.

Statement V reflects the position of medical, educational, working women's hostel, recreational and cultural facilities for each town in the district during the year 1979. Under the heading medical facilities, the number of hospitals/dispensaries/T.B. clinics etc. has been shown separately along with the total number of beds available. Under the heading educational facilities, number has been given separately of Arts/Science/ Commerce Colleges, Medical Colleges, Engineering Colleges, Polytechnics, recognised Shorthand, Typewriting and Vocational Training institutions, Higher Secondary/Secondary/Junior Secondary/Middle/ Primary Schools and Adult Literacy Centres. The extent of availability of recreational and cultural facilities is reflected in the number of stadia, cinemas, auditoria and public libraries.

The town of Pehowa does not have any college. There are two colleges—one Arts College and one Arts and Science college—in Kaithal, two Arts and Science colleges in Shahbad, one Arts, Science and Commerce college in Thanesar, one Arts and Commerce college—each in Ladwa and Radaur and one Arts college in Pundri.

There are seven Vocational Training Institutions in the district—two each in Kaithal, Pundri and Shahbad and one in Thanesar.

In Statement VI information regarding three most important commodities imported/exported and manufactured has been given along with the number of banks, agricultural credit societies and non-agricultural credit societies. Desi ghee, vanaspati ghee, rice bran oil, sulphuric acid etc. are among the important items manufactured in the district.

Primary Census Abstract of general population.

(*i*) *District Primary Census Abstract* :—

In the District Primary Census Abstract figures have been presented for the district as a whole as well as for each tahsil separately. 'T' stands for total population and 'R' and 'U' for the rural and urban areas, respectively.

(*ii*) *Tahsil-wise Primary Census Abstract*: —

Here figures for each village and town (and within the town wardwise) in a tahsil have been presented.

At the time of Census enumeration, enumeration blocks were formed in the villages, each block consisting of about 750 persons and in the towns, each block consisting of about 650 persons. But the data have not been given for each block separately in the case of rural areas. In the case of urban areas total population and Scheduled Castes population have been shown blockwise in the appendix. Data in Columns 6—28 of the Primary Census Abstract have been given sex-wise. During 1971 Census break-up of workers into nine industrial categories was given whereas categories III, IV, V(b) and VI to IX have been combined together while presenting 1981 Census figures. A new concept of 'Marginal Worker' has been introduced this time.

Appendix

This Appendix gives at urban block level the total population and Scheduled Castes population.

Primary Census Abstract of Scheduled Castes population

In the District Primary Census Abstract of Scheduled Castes population figures have been presented for the district as a whole as well as for each tahsil/town separately.

PHYSICAL ASPECTS

The district has a sub-tropical continental monsoon climate. The rainfall distribution is comparatively satisfactory in relation to western parts of Haryana. The district receives rainfall from monsoon and a few showers from cyclones. The rainfall during 1979-80 was 36.7 centimetres against 70.6 centimetres during 1976-77, 56.7 centimetres during 1977-78 and 71.9 centimetres during 1978-79. On the whole, the district is a plain which slopes from northeast to south and southwest. The plain is remarkably flat and within it, are the narrow low-lying flood plains, known as either *Bet* or *Khadar or Naili*. The old alluvium lying between *Khadar* of the Yamuna river and the *Naili* and *Bet* of the northern rivers (like Sarasvati, Markanda, Ghaggar etc.) is known as *Bhangar* in the district. *Bhangar* at varying depths contains *Kankar* which are from less than 1 cm. to more than 5 cm. in diameter. In *Bhangar* these *Kankar* formations occur much below the root-zone in the soil and such parts are known as the *Nardak*. In the upper reaches of Sarasvati river in tahsil Thanesar, *Kankar* seems to occur in the form of a pan close to the root-zone and this tract is called as the *Chhachhra*. The old alluviums of *Nardak* and *Chhachhra* have low fertility as compared to the *Bhangar* alluvium on account of *Kankar* formations in the former. Yamuna is a perennial river which makes the eastern boundary of the district. Sarasvati, Markanda and Ghaggar are the important rivers of the district. A good net of canals is providing irrigational facilities. Underground water level is relatively high. Tubewell irrigation is also common in the district. It is one of the prosperous districts from agricultural point of view.

ECONOMY

The economy of the district is primarily agricultural. At the time of 1981 Census, about 69 percent of the total main workers were cultivators and agricultural labourers. The district enjoys an ideal locational benefit. The National Highway No. 1 passes through the district. Kurukshetra is a railway junction on the main line connecting the important towns of Northern India. The land of Kurukshetra, where the battle of Mahabharata was fought and where Lord Krishna had preached the divine philosophy of Karma, is coming up fast as an industrial belt. It is throbbing with wide spectrum of developmental activities and has unfolded immense potential of industrial opportunities which hitherto remained unexplored. There were 113 registered working factories in the district during the year 1979 and the estimated number of workers employed in them was 1,644. 40 of these factories manufacture food products and 31 manufacture cotton textiles. The large and medium scale units are engaged in manufacturing milk foods, vanaspati ghee, oxygen gas, washing soap, sulphuric acid, copper sulphate, alum, distilled water, fertilisers, pesticides, rice bran oil, etc. Haryana Milk Foods, an agro-based project, at Pehowa has given a fillip to the dairy industry in the State. Markanda Vanaspati Mills, Indian Sulphacid Industries, Haryana Agro Fertilisers and Chemicals at Shahbad and Haryana Agro Solvent Extraction Plant at Kaithal are such units. There are many small scale units also in Kurukshetra district manufacturing paper board, hand made paper, menthol, steel and wooden furniture, conduit pipes, etc. The setting up of a unit at Radaur for assembling sewing machines has added new dimensions to the entrepreneurial base of the town. Kaithal, a tahsil of Kurukshetra, is known for

manufacturing and supplying all kinds of sewing machine parts. Kaithal also has foundry units which manufacture centrifugal pumps, chaff cutters, ginning machines, reflex valves, public health equipment, transistors, potassium nitrate, etc. A few units set up under the Rural Industries Scheme, produce optical lenses, handloom cloth agricultural implements, ayurvedic medicines, soap, wax candles, etc.

Irrigation in the district is generally done by tubewells and canals. Area under cultivation of foodgrains and sugarcane was 455.6 and 16.2 thousand hectares respectively during the year 1979-80. Among the foodgrains, mostly wheat and rice are grown. A very small area of 55 sq. kms. is under reserved forests. In 1977, the number of livestock in Haryana was 6,904,800 which includes cattle, buffaloes, horses and ponies, donkeys, sheep, goats, camels and pigs etc. Kurukshetra district contributed only 718,700 animals to this figure and these mostly include cattle, buffaloes, sheep and pigs. During 1979-80, the number of different types of motor vehicles on road was 93,583 in the State out of which 5,709 came from Kurukshetra district.

HISTORY AND ARCHAEOLOGY*

Brief history

Kurukshetra lies on the main Delhi-Ambala railway line about 160 kilometres north of Delhi, 39 kilometres north of Karnal and 40 kilometres south of Ambala. It is at a distance of about 5 kilometres from Pipli, a small village but an important road junction on the National Highway No. 1 popularly called the Grand Trunk Road. The actual habitation, however, is in Thanesar town at a distance of about 3 kilometres.

Kurukshetra is the starting point of a great pilgrimage for millions of Hindus from all over the country who visit the land of Kurukshetra, the venue of the Mahabharata war and the birth place of the Bhagvad Gita, for its holy places. Mythologically, the name Kurukshetra applies to a circuit of about 80 miles (128 kilometres) which includes a large number of holy places, temples and tanks, connected with the ancient Indian traditions and the Mahabharata war. It covers a wide area with the present Panipat and north-west corner of the Jind district in the south and eastern part of the Patiala district in the west, and the Sarasvati and Yamuna rivers as its northern and eastern boundaries respectively. According to Manu, the tract between the old sacred rivers Sarasvati and Drishadvati in Kurukshetra was known as Brahma-varta.

In the very first verse of the Bhagvad Gita, Kurukshetra is described as Dharmakshetra, the field of righteousness. It is also known as Brahmakshetra, the field of Brahma, the Creator. Nardak is another name for Kurukshetra, probably derived from nirdukh, without sorrow.

The name Kurukshetra is associated in the Puranas and the Great Epic with the legendary king Kuru although it appears to be more logical to trace it to the tribe of Kurus which was born as a result of merger of the various classes of the Great Bharatas who are described in the Rigveda as kindling sacrificial fires on the banks of the sacred Sarasvati and Drishadvati. The Sarasvati is described as a perennial river par excellence, flowing from the Himalayas to the ocean in the Rigveda where, most probably it refers to the Ghaggar. The Drishadvati was the river in whose bed the Hansi-Hisar branch of the Western Yamuna Canal now flows. The Kurus also were known to the Rigveda as the mention of a King named Kurushravana indicates.

Many geographical names and personalities connected with Kurukshetra occur in the earliest Sanskrit literature and around this region were enacted the opening scenes of the drama of Indian history. Most of the Vedic literature was composed here and most of the social, religious and political traditions of this country arose in this region. It is therefore regarded as the cradle of Indian civilisation and culture.

Yajurveda described it as the place of sacrifices of devas, i.e. the gods. It is also said to be associated with all the three gods of Hindu trinity. It was the Brahma vedi, i.e. the sacrificial altar of Brahma. It was here that Brahma, the Creator, was believed to have practised penance and performed a number of sacrifices so that he might prove equal to the task of creation. It is the traditional seat of creation. Prajapati is said to have created the world and the four Varnas at Prithudaka, i.e. Pehowa. It was in Kurukshetra that Lord Vishnu, the preserver of the universe, prayed to have Lakshmi as his spouse. Shiva, the god of destruction, was said to have acquired the power to destroy the demon, Tripura, by bathing for six months in the Sarasvati. He became Sthanu by staying in Kurukshetra. There is still a Sthanu-tirtha in the north east of the city. Kurukshetra came to be called Samantapanchaka when Parasurama made five pools of the blood of Kshatriyas in revenge for his father's murder. According to tradition these were subsequently turned into holy pools of water by the blessings of his pitaras. It is said to have been named Kurukshetra, the field of Kuru, when king Kuru, the ancestor of the Kauravas and Pandavas, who was a royal sage of great prowess, reclaimed this land with a golden plough for many years.

Kurukshetra further shot into prominence as the battle field of Mahabharata and as the birth place of the holy Gita. The great 18-day battle of Mahabharata was fought here in the ancient past between Kauravas and Pandavas for upholding the cause of dharma. It was a 'war between good and evil' in which the Pandavas were victorious. Bhagvad Gita, the Song Celestial, is the divine message which Lord Krishna delivered to

*Source : District Gazetteer Karnal, 1976.

Arjuna on the eve of the Great War when he saw the latter wavering from his duty. It epitomises all that is the best and noblest in the Hindu philosophy of life. Jyotisar, near Thanesar is supposed to mark the site where it was delivered.

Kurukshetra is mentioned a great deal in ancient literature. A flourishing country of the Kurus, it was the most sacred region of the Dvapara age according to the Matsya Purana, and one of the sixteen Mahajanapadas of Jambudvipa. It was the region of lakes and lotus beds which can be seen even now. Manu indirectly praises the prowess of the people of Kurukshetra. Bana describes it as the land of the brave in the eyes of the warriors. The place was visited by Buddha and appears to have been favoured by his masterly discourses. Kurukshetra also finds mention in Panini's Ashtadhyayi. It was also visited by nine out of the ten Sikh Gurus, Guru Angad Dev the second Guru, being the only exception. The place where Guru Nanak stayed during his sojourn at Kurukshetra is well known as Gurdwara Sidhbati on a mound near the pumping station across the Kurukshetra Tank. The Gurdwara dedicated to Guru Hargobind, the sixth guru, stands near Sannihit tank. Another Gurdwara near the Sthaneshwar tank marks the spot sanctified by the visit of the ninth Guru Tegh Bahadur. And on the main bank of the Kurukshetra tank, stands the Gurdwara Rajghat built in the memory of the visit of the tenth Guru Gobind Singh, who also visited Jyotisar.

This region saw the rise and fall of many an empire through centuries. Sons of the soil fought invaders in the battle field of this sacred land from time to time and their exploits fill the pages of history. The period of King Harsha was a golden age. The Chinese traveller, Yuan Chwang (Hiuen Tsang), who visited it in the seventh century (A. D. 629 to 645) said :

> "In that country of gaiety and plenty, the people were good natured, hospitable and magnanimous, devoted to their duties and shunning confusion of castes and cadres."

Bana, the great Sanskrit poet, describes the capital, Thanesar, in glowing terms. Kurukshetra has been a symbol of sanctity and holiness for centuries. Traditionally even its dust blown by wind or by the feet of the pilgrims would take a sinner to paramagati (complete communion with God). All who die here attain moksha (deliverance from taking birth again and again). The very thought of going and living there would rid a person of all his sins. According to the Mahabharata, Kurukshetra is the tirtha par excellence in all the three worlds.

Hindus have always considered it their good fortune to visit Kurukshetra. The orthodox belief is that charity performed here bears manifold rewards. Because of its great mythological traditions, the region abounds in tirthas or holy spots associated with great events or personalities of the past, legends or the cults of Brahma, Vishnu, Siva and Sun gods. Unfortunately, after Harsha, the region did not enjoy peace for a long time. It became a battlefield of all foreign invaders and was subjected to continuous ravages which laid waste all signs of its splendid cultural heritage. The sweep of the iron hand of time played havoc with this holiest of holy regions. While many of the tirthas have totally disappeared with the passage of time, quite a number of these continued to survive in a dilapidated conditon. Still so sacred is the region that the people continued to worship it as a holy land. It presents scenes of intense religious fervour when lakhs of people from all parts of India representing all shades of Hinduism gather at the Kurukshetra tanks on the occasion of the solar eclipse and other fairs. A bath in the Brahmsar or the Kurukshetra Tank at the time of the solar eclipse is said to bestow upon the bather the benefit of a thous and Ashvamedha Yajnas.

The foremost among the Kurukshetra tirthas are Brahmasar or Kurukshetra Tank, Sannihit Tank, Sthanesvara Tank, Jyotisar, Ban-ganga, Chandrakupa and Nabhi Kamal. Other important tirthas are located in Thanesar (Sthanvishvara), Pehowa (Prithudaka), Kaithal (Kapisthala), Pharal (Phalgu) and Pundri (Pundrika), and many important villages.

Places of interest

Guhla (Tahsil Guhla):—This village is mentioned by Timur in his memoirs as the place where his invading army crossed the Ghaggar by a bridge which, though in a repairable condition, is still to be seen over the old branch of the river. There exists an old mazar (mausoleum) of Miran Bahar Ali Shah having a tomb surrounded by walls on all sides. It is said that mad persons get cured when they pay a visit to this tomb as an act of faith.

Kaithal (Tahsil Kaithal):—Kaithal is situated on the banks of an extensive artificial lake, called the Bidkiyar Lake with numerous bathing places and flights of steps. The town is said to have been founded by the famous Mahabharata hero, Yudhishthira, in commemoration of Panadava's victory in Mahabharata against the Kauravas. He had selected the site because of its traditional association with Hanuman, the monkey-god, and named it as Kapisthala, a Sanskrit word meaning, 'an abode of monkeys', which later came to be known as Kaithal. Even now in the suburbs of the city, on the Bidkiyar Lake and Suraj Kund, thousands of monkeys can be seen. In the heart of the town, there is palatial temple in which Hanuman is worshipped. It appears that Kaithal which was more or less a rural settlement before,

assumed the character of an urban location about the period of the Mahabharata. The high mound occupied by the town affirmed its great antiquity. It is stated that a battle was fought near Kaithal between Sultana Raziya and the rebel forces of Delhi. Sultana was killed and buried at this place. The principal buildings of antiquarian interest in the town include Tombs of Sheikh Shahab-ud-din, Shah Wilayat, Sheikh Tayab, and Shah Kamal, Samadh Sitalpuri, Bidkiyar Lake, Asthan Anjani etc.

Pehowa (Tahsil Pehowa):—The town derives its name from Prithu who was called the first king. He finds mention in the Rigveda as the son of Vena. On the death of Vena, his son Prithu performed the usual funeral ceremonies and for 12 days after the cremation, he sat on the bank of the Sarasvati offering water to all visitors. The place, therefore, came to be known as Prithudaka or Prithu's pool and the city which he afterwards built on the spot was called by the same name. It is an ancient place of pilgrimage. It is believed that Prajapati created the world and the four varnas of the Hindus at this place. The town contains two specially famous tanks, sacred one to Brahma and the other to the goddess Sarasvati.

The place is of great antiquity and covers a huge mound although archaeological discoveries relate to more recent periods as do the Painted Grey Ware and later the large size bricks which are 18 inches by 2½ inches to 3 inches. Two inscriptions of the time of Bhoja and his son, Mahendrapala, kings of Kanauj, and fragments of medieval sculptures have also been found here. An inscription of the time of Mahendrapala records the erection of a triple temple to Vishnu by three brothers. Another mound about 30 to 40 feet in height, is known as Tila of Vishvamitra. Recently some pieces of sculpture of Vishnu temple have been discovered here, but it cannot be precisely said that these belong to Vishnu temple referred to in the inscription. No doubt they pertain to some prominent Vishnu temple of the Pratihara period raised in that city. Half a mile higher-up on the bank of the stream stood another temple, which from the existing position of its doorway appears to have been dedicated to Vishnu. Pehowa is famous for Shivaji Ka Mandir and Karttikeya Ka Mandir.

Pharal (Tahsil Kaithal):—This village lies 9 kilometres north of Pundri and 46 kilometres west of Karnal. There is a holy tank adjoining the village where Rishi Phalgu is said to have meditated. The Kauravas and the Pandavas performed here the funeral rites of the warriors who had fallen in the war.

Siwan (Tahsil Guhla):—It is a village 10 kilometres north of Kaithal on the Kaithal-Chika-Patiala Road and 73 kilometres west of Karnal. Siwan is said to be a contraction of the word Seoban or Sitaban, the forest home of Sita. There is an old shrine of Sita, built in the ordinary form of a Hindu temple. It is of bricks, but the curious feature is the elaborate ornamentation which covers the whole shrine, the pattern of which is formed by deep lines in the individual bricks which seem to have been made before they were burned so that the forms they were to take must have been separately fixed for each brick. A large part of the shrine was pulled down and thrown into the tank by some iconoclast Muslim ruler. Though the shrine was rebuilt with the same bricks, yet the original pattern could not be achieved. The shrine is said to mark the spot where the earth swallowed up Sita in answar to her appeal for proof of her chastity. There is also an ancient tank with wells on the four corners, which is supposed to be as old as the shrine itself.

A Trivikrama image of Lord Vishnu in sculpture, attended by gods and goddesses and having seven rishis as reliefs was recovered here and is now worshipped in the Kashipuri temple at Kaithal. Another image, apparently of Gupta period, of a three faced Vishnu, recovered from this place is also worshipped in the same temple.

Thanesar (Tahsil Thanesar):—Apart from the religious places already described above, the places of historical interest connected with the medieval period comprise an ancient fort and mounds, Sheikh Chehli's tomb and Madrasah, Pathar Masjid and Chini Masjid.

A few more sites of archaeological interest which have yielded various objects of antiquarian interest and a distinctive class of pottery known as the Painted Grey Ware are described below :

Raja Karna Ka Kila:—It is a small mound about 3 miles (5 kilometres) to the west and south-west of Thanesar. It is about 500 square feet(46.5 square metres) at the top 800 sq. feet (74 square metres) at the base with a height of 30 to 40 feet (9 to 12 metres). Sherds of Painted Grey Ware and some other objects such as a flesh-rubber, a terracotta reel, a mould for printing cloth, a human head, a double inkpot, a hollow terracotta rattle, an earthen chati (pot) having a line of trisula and wheel carved on it, one earthen pitcher ornamented round the shoulder and some pieces of glazed pottery of the Muslim period have been found here. There is also a large step-well of the Muslim period.

Excavations have revealed bricks 14″ to 14½″×9″ to 9½″×2½″ to 3″ in size. Spooner mentions the discovery of two wedge-shaped bricks about 2 or 3 ft. above the virgin soil in one of the trenches excavated here. He also informs that such bricks had been used in the most ancient times.

Theh Pokar.—During the excavations, the place yielded about 465 antiquities consisting of coins, clay-seals, weights, pottery, copper vessels and other minor finds. Close to the mound are foundations of

the bridge said to have been built across the Sarasvati in the Muslim period. It was this bridge by which Timur crossed the Sarasvati during his invasion of India. The bridge was destroyed by the Marathas and a new masonry regulator known as the Polar regulator, was constructed near the old bridge in 1907.

Asthipura :—The site lies to the west of Thanesar and to the south of Aujas ghat and marks the place where the bodies of the persons slain in the Mahabharata war are said to have been cremated. Cunningham excavated the mound which measures about 700 feet by 500 feet (213 metres by 152 metres) and found "an extensive platform of unbaked bricks still 364 feet (111 metres) in length," besides many remains of walls and fragments of terracotta sculptures.

Bhor Saidan:—About 8 miles (13 kilometres) to the west of Thanesar towards Pehowa lies the Bhurisrava Tank. Tradition associates the place with the treacherous murder of Bhurisrava by Arjuna during the Mahabharata war. Bhurisrava was son of Somadatta, Raja of Varanasi. The village is named Bhor after him. This small village is situated on an ancient mound. The houses are built of old large size bricks of $12\frac{3}{4}'' \times 9\frac{1}{2}'' \times 2''$.

Bhagwanpura.—Bhagwanpura, situated in the north-west of Ladwa on the right bank of the Sarasvati river, is a prehistoric site which presents, for the first time, the overlap between the late Harappan and the Painted Grey Ware cultures which is of considerable significance, so far as the reconstruction of a continuous history of Haryana from the middle of the second millennium B.C. is concerned. Continuity of the tradition supported by characteristic finds in pottery type, painted designs, art of terracotta figurines and burials provides evidence of the fusion of the two cultures here. The three phases of the structural activity of the Painted Grey Ware people are represented successively by the round or semi-circular thatched huts followed by, mud-walled houses and then by houses built with baked bricks. Curious oval-shaped structures meant for some religious functions have also been discovered.

Daulatpur :—Daulatpur is another important archaeological site, situated on Thanesar-Ladwa road near Pipli crossing, where excavations have revealed a relationship between the late phase of the Harappan and Painted Grey Ware cultures. The structural activity of the period I is represented by walls of baked and half-baked bricks , ovens, and mud cornbins. The antiquities of the period include : bangles, chisels, fishhook of copper, wheeled bird and animal figurines, beads, bangles and balls in terracotta: few steatite disc beads: bone points, shell bangles, etc. Period II is represented by three structural phases which yielded the Painted Grey Ware, coarse grey and red and black-slipped wares. Note worthy finds include: terracotta humped bull figurine: vase-shaped beads, ear-studs, discs, toy cartwheels and a piece of bone bangle. Period III yielded interesting terracotta sealings including a Yaudheya seal bearing a legend in Brahmi characters and a bull figure.

Besides, Painted Grey Ware has also been found from villages Jorasi Khurd, Morthali, Teora, and Urnai.

Tourist resorts

The State Government has provided oases of comfort, relaxation and recreation by creating tourist complexes for the road weary all over Haryana. These complexes include motels, restaurants and resorts. In the Kurukshetra district, the Department of Tourism has developed a tourist resort "Parakeet" at village Pipli on the National Highway No. 1(Grand Trunk Road). It provides the facilities of motel, restaurant, bar and spacious lawns for garden parties.

ANALYSIS OF DATA

The following inset tables in this volume are based on the data compiled in the Village and Town Directory and the Primary Census Abstract.

Table 1 below indicates the population sexwise separately for rural and urban areas at district and tahsil level alongwith the number of villages and towns as per 1981 Census.

TABLE 1

Population, Number of Villages and Towns, 1981

Serial No.	Name of Tahsil	Population									No. of Villages		No. of Towns
		Total			Rural			Urban			Total	Inhabited	
		P	M	F	P	M	F	P	M	F			
1	2	3	4	5	6	7	8	9	10	11	12	13	14
1	Pehowa	141,201	75,320	65,881	123,922	66,070	57,852	17,279	9,250	8,029	98	96	1
2	Guhla	153,167	82,069	71,098	153,167	82,069	71,098	..	..	..	115	113	..
3	Kaithal	390,278	211,640	178,638	320,089	174,014	146,075	70,189	37,626	32,563	134	134	2
4	Thanesar	445,380	237,542	207,838	346,796	184,331	162,465	98,584	53,211	45,373	396	389	4
	Total District	1,130,026	606,571	523,455	943,974	506,484	437,490	186,052	100,084	85,965	743	732	7

Table 2 below gives percentage decadal (1971-1981) variation in population. This variation is more pronounced in urban areas than in rural areas.

TABLE 2

Decadal change in distribution of population

Name of Tahsil	Population						Percentage decadal (1971—81) variation		
	1971			1981					
	Total	Rural	Urban	Total	Rural	Urban	Total	Rural	Urban
1	2	3	4	5	6	7	8	9	10
Pehowa	107,818	96,452	11,366	141,201	123,922	17,279	30·96	28·48	52·02
Guhla	108,897	108,897	..	153,167	153,167	..	40·65	40·65	..
Kaithal	309,199	254,893	54,306	390,278	320,089	70,189	26·22	25·58	29·25
Thanesar	336,985	268,725	68,260	445,380	346,796	98,584	32·17	29·05	44·42
District	862,899	728,967	133,932	1,130,026	943,974	186,052	30·96	29·49	38·92

Table 3 below presents distribution of villages according to the size of population. It shows that 59.15 per cent of the villages in the disrict are medium sized having population in the range of 500-1,999 whereas 17.76 percent of the villages fall in the population range of 200-499.

TABLE 3

Distribution of villages by population ranges

Range of population	Number of villages in each range	Percentage of villages in each range
1	2	3
—200	44	6·01
200—499	130	17·76
500—1,999	433	59·15
2,000—4,999	108	14·76
5,000—9,999	14	1·91
10,000+	3	0·41
Total	732	100·00

Table 4 below shows the distribution of villages by density. In 39.07 per cent of villages in the district the density of population per square kilometre falls in the range 201-300 whereas in 26.23 per cent it falls in the range 301-500. It is above 500 in 4.92 per cent of villages only.

TABLE 4

Distribution of villages by density

Range of density (per sq. km.)	Total number of villages in each density range	Percentage of villages in each density range
1	2	3
– 10	7	0·96
11 – 20	3	0·41
21 – 50	13	1·77
51 – 100	18	2·46
101—200	177	24·18
201—300	286	39·07
301—500	192	26·23
501+	36	4·92
Not known	..	..
Total	732	100·00

Table 5 below gives the proportion of Scheduled Castes poulation to total population in the villages In 47·82 per cent of villages percentage of Scheduled Castes population to total population is above 20 per cent. In 3.96 per cent of villages there is no Scheduled Castes population at all.

TABLE 5

Proportion of Scheduled Castes population to total population in the villages

Percentage range of Scheduled Castes population to total population	Number of villages in each range	Percentage of villages in each range
1	2	3
Nil	29	3·96
5 or less	43	5·87
6 – 10	66	9·02
11 – 15	114	15·57
16—20	130	17·76
21—30	193	26·37
31 and above	157	21·45
Total	732	100·00

Table 6 below relating to proportion of Scheduled Tribes population to total population in the villages is not applicable as there are no Scheduled Tribes in the Haryana State.

TABLE 6

Proportion of Scheduled Tribes population to total population in the villages

Percentage range of Scheduled Tribes population to total population	No. of villages in each range	Percentage of villages in each range
1	2	3
NIL		
5 or less		
6—15		
16—25	Not applicable	
26—35		
36—50		
51 and above		
Total		

Table 7 below gives proportion of Scheduled Castes population to total population in each town of the district. 9.96 per cent of the total urban population in the district belongs to Scheduled Castes.

TABLE 7

Proportion of Scheduled Castes population in Towns

Name of the Town	Total population (including institutional and houseless population)	Total Scheduled Castes population	Percentage of Scheduled Castes population to total population
1	2	3	4
Kaithal	58,385	5,514	9·44
Ladwa	15,119	1,825	12·07
Pehowa	17,279	1,288	7·45
Pundri	11,804	1,845	15·63
Radaur	8,105	929	11·46
Shahbad	26,308	2,982	11·33
Thanesar	49,052	4,151	8·46
All Towns	186,052	18,534	9·96

Table 8 below reflects literacy rates by population size of villages. Literacy rate for the district is 27·80. Majority of the villages in the district have the literacy rate above the district level literacy rate.

TABLE 8

Literacy rates by population ranges of villages

Range of population	Number of villages in each range	Literacy rate (Percent)
1	2	3
—200	44	31·89
200—499	130	30·82
500—1,999	433	29·05
2,000—4,999	108	25·86
5,000—9,999	14	26·35
10.000+	3	30·05
Total	732	27·80

Table 9 below indicates the literacy rates for the various towns in the district. The towns of Pehowa, Radaur, Shahbad and Thanesar have the literacy rate higher than the district literacy rate (55.73). Pundri town has the lowest literacy rate.

TABLE 9

Literacy rates for Towns

Name of the Town	Literacy rate (Percent)
1	2
Kaithal	54·09
Ladwa	54·61
Pehowa	57·56
Pundri	38·61
Radaur	56·27
Shahbad	59·51
Thanesar	59·38
All Towns	55·73

Table 10 shows the position of literates, workers/non-workers, scheduled castes/tribes population in the district. 20.28 per cent of the population in the district belongs to Scheduled Castes. The number of literates is 32.40 per cent. Workers including marginal workers form 31.63 per cent of the population whereas the remaining 68·37 per cent are non-workers.

TABLE

Literates, Workers, Non-workers, Scheduled Castes/Tribes

Percentage

Name of Tahsil	Total Rural Urban	Total Population			S.C. population to total population	S.T. population to total population
		Persons	Males	Females		
1	2	3	4	5	6	7
Pehowa	T	141,201	75,320	65,881	18·56	..
	R	123,922	66,070	57,852	20·11	..
	U	17,279	9,250	8,029	7·45	..
Guhla	T	153,167	82,069	71,098	24·14	..
	R	153,167	82,069	71,098	24·14	..
	U	..	..	..	..	..
Kaithal	T	390,278	211,640	178,638	19·39	..
	R	320,089	174,014	146,075	21·34	..
	U	70,189	37,626	32,563	10·48	..
Thanesar	T	445,380	237,542	207,838	20·28	..
	R	346,796	184,331	162,465	23·20	..
	U	98,584	53,211	45,373	10·03	..
Total District	Total	1,130,026	606,571	523,455	20·28	..
	Rural	943,974	506,484	437,490	22·32	..
	Urban	186,052	100,084	85,965	9·96	..

10

population in the District

of

Literates to total population			Main Workers to total population			Marginal workers to total population			Total workers to total population			Non-workers to total population		
P	M	F	P	M	F	P	M	F	P	M	F	P	M	F
8	9	10	11	12	13	14	15	16	17	18	19	20	21	22
32·67	40·61	23·59	29·27	52·66	2·53	3·01	0.81	5·53	32·28	53·47	8·06	67·72	46·53	91·94
29·20	37·28	19·98	29·38	53·06	2·33	3·40	0·90	6·27	32·78	53·96	8·60	67·22	46·04	91.40
57·56	64·44	49·62	28·49	49·79	3·95	0·20	0·17	0·23	28·69	49·96	4·18	71·31	50·04	95·82
23·64	31·09	15·04	30·88	54·63	3·47	10·96	2·91	20·26	41·84	57·54	23·73	58·16	42·46	76·27
23·64	31·09	15·04	30·88	54·63	3·47	10·96	2·91	20·26	41·84	57·54	23·73	58·16	42·46	76·27
..	..	..	..	..	..	..	..	..	..	..	..	..	..	..
27·66	37·81	15.63	28·14	50·62	1·50	1·72	0·37	3·31	29·86	50·99	4·81	70·14	49 01	95·19
22·43	33·17	9·63	28·23	50·85	1·28	2·06	0·44	4·60	30·29	51·28	5·28	69·71	48·72	94·72
51·49	59·25	42·52	27·72	49·57	2·48	0·16	0·09	0·23	27·88	49·66	2·71	72·12	50·34	97·29
39·47	49·29	28·25	28·19	50·42	2·77	1·29	0·45	2·25	29·48	50·87	5·02	70·52	49·13	94·98
34·09	44·59	22·17	28·07	50·75	2·34	1·58	0·53	2·78	29·65	51·28	5·12	70·35	48·72	94·88
58·43	65·58	50·03	28·61	49·30	4·33	0·25	0·17	0·36	28·86	49·47	4·69	71·14	50·53	95·31
32·40	41·75	21·56	28·67	51·34	2·40	2·96	0·80	5·47	31·63	52·14	7·87	68·37	47·86	92·13
27·80	37·53	16·53	28·75	51·71	2·17	3·51	0·93	6·49	32·26	52·64	8·66	67·74	47·36	91·34
55·73	63·10	47·15	28·26	49·45	3·59	0·21	0·14	0·30	28·47	49·59	3·89	71·53	50·41	96·11

Table 11 below gives distribution of villages according to availability of different amenities. Among the inhabited villages, drinking water and power supply are available in all the villages. Educational facility is also available in 88.52 per cent. Majority of the villages are connected by pucca roads.

TABLE 11

Distribution of villages according to the availability of different amenities

Sl. No.	Name of tahsil	Number of inhabited villages	Number (with percentage) of villages having one or more of the following amenities							
			Education	Medical	Drinking water	Post & Telegraph	Market/ Hat	Communication	Approach by pucca road	Power supply
1	2	3	4	5	6	7	8	9	10	11
1	Pehowa	96	89(92·71)	58(60·42)	96(100·00)	26(27·08)	..	42(43·75)	88(91·67)	96(100·00)
2	Guhla	113	101(89·38)	61(53·98)	113(100·00)	25(22·12)	..	73(64·60)	104(92·04)	113(100·00)
3	Kaithal	134	131(97·76)	60(44·78)	134(100·00)	62(46·27)	..	93(69·40)	129(96·27)	134(100·00)
4	Thanesar	389	327(84·06)	136(34·96)	389(100·00)	94(24·16)	..	130(33·42)	354(91·00)	389(100·00)
Total District		732	648(88·52)	315(43·03)	732(100·00)	207(28·28)	..	338(46·17)	675(92·21)	732(100·00)

Table 12 below shows proportion of rural population served by different amenities. Drinking water, power supply and educational facilities are available almost to the entire population. Majority of the population is also served by other amenities such as medical facilities, communications, etc.

TABLE 12

Proportion of rural population served by different amenities

Sl. No.	Name of Tahsil	Total population of inhabited villages in the tahsil	Proportion of Rural population served by the amenity of							
			Education	Medical	Drinking water	Post & Telegraph	Market/ Hat	Communication	Approach by Pucca road	Power suppl
1	2	3	4	5	6	7	8	9	10	11
1	Pehowa	123,922	99·21	78·38	100·00	52·49	..	63·74	95·67	100·00
2	Guhla	153,167	98·49	77·51	100·00	53·32	..	78·30	96·95	100·00
3	Kaithal	320,089	99·82	66·74	100·00	74·42	..	83·44	99·00	100·00
4	Thanesar	346,796	94·42	53·10	100·00	43·55	..	43·11	94·12	100·00
Total District		943,974	97·54	65·01	100·00	56·78	..	65·21	96·44	100·00

Table 13 below gives distribution of villages not having certain amenities arranged according to distance ranges from the places where these are available. In 525 villages Post and Telegraph facility is not available whereas there is no medical facility in 417 villages.

TABLE 13

Distribution of villages not having certain amenities, arranged by distance from the places where these are available

Villages not having the amenity of	Number of villages where the amenity is not available and available at a distance of			
	—5 kms.	5—10 kms.	10+ kms.	Total (Cols 2—4)
1	2	3	4	5
Education	59	9	16	84
Medical	173	133	111	417
Drinking water	..	..	..	..
Post and Telegraph	251	146	128	525
Market/Hat	..	..	..	..
Communication	197	95	102	394

Table 14 below shows distribution of villages according to the distance from the nearest town and availability of different amenities. 390 villages fall within a distance of 6—15 kms, 180 villages within a distance of 16—50 kms. and another 162 villages within a distance of 0—5 kms. from the nearest town.

TABLE 14

Distribution of villages according to the distance from the nearest town and availability of different amenities

Distance range from the nearest town (in kms.)	Number of inhabited villages in each range	Number (with percentage) of villages having the amenity of							
		Education	Medical	Drinking water	Post and Telegraph	Market/ Hat	Communication	Approach by pucca road	Power supply
1	2	3	4	5	6	7	8	9	10
0—5	162	144(88·89)	63(38·89)	162(100·00)	40(24·69)	..	59(36·42)	154(95·06)	162(100·00)
6—15	390	349(89·49)	166(42·56)	390(100·00)	111(28·46)	..	172(44·10)	349(89·49)	390(100.00)
16—50	180	155(86·11)	86(47·78)	180(100·00)	56(31·11)	..	107(59·44)	172(95·56)	180(100·00)
51+	..	..	..	..	..	..	..	..	..
Unspecified	..	..	..	..	..	..	..	..	..
Total	732	648(88·52)	315(43·03)	732(100·00)	207(28·28)	..	338(46·17)	675(92·21)	732(100·00)

Table 15 below gives distribution of villages according to population range and amenities available. 433 villages have population in the range 500—1,999 whereas 174 villages have population less than 499. Only 17 villages have population of more than 5000. Majority of the villages have most of the noted amenities.

TABLE 15

Distribution of villages according to population range and amenities available

Population range	Number of inhabited villages in each range	Number (with perceetage) of villages having the amenity of							
		Education	Medical	Drinking water	Post and Telegraph	Market/ Hat	Communication	Approach by pucca road	Power supply
1	2	3	4	5	6	7	8	9	10
—499	174	103(59·20)	26(14·94)	174(100·00)	15(8·62)	..	48(27·59)	150(86·21)	174(100·00)
500—1,999	433	420(97·00)	183(42·26)	433(100·00)	87(20·09)	..	187(43·19)	401(92·61)	433(100·00)
2,000—4,999	108	108(100·00)	90(83·33)	108(100·00)	88(81·48)	..	86(79·63)	107(99·07)	108(100·00)
5,000+	17	17(100·00)	16(49412)	17(100·00)	17(100·00)	..	17(100·00)	17(100·00)	17(100·00)
Total	732	648(88·52)	315(43·03)	732(100·00)	207(28·28)	..	338(46·17)	675(92·21)	732(100·00)

Table 16 below reveals that wheat and rice are the main items of staple food in majority of the villages.

TABLE 16

Main staple food in the majority of villages in each tahsil

Sl. No.	Name of Tahsil	Main Staple food
1	2	3
1	Pehowa	Wheat, Rice
2	Guhla	Wheat, Rice
3	Kaithal	Wheat, Rice
4	Thanesar	Wheat, Rice

Table 17 below gives distribution of villages according to land use. As per this table 89·78 per cent of area in the district is cultivable out of which 89·55 per cent is irrigated.

TABLE 17

Distribution of villages according to land use

Sl. No.	Name of Tahsil	No. of inhabited villages	Total area (in hectares)	Percentage of cultivable area to total area	Percentage of irrigated area to total cultivable area
1	2	3	4	5	6
1	Pehowa	96	54,240. 77	89·46	86·10
2	Guhla	113	68,307·50	89·18	86·41
3	Kaithal	134	120,712·06	90·87	91·16
4	Thanesar	389	127,129·37	89·19	91·15
	Total District ..	732	370,389·70	89·78	89·55

Table 18 below shows growth, density and sex ratio of urban population of the district in relation to the State. The percentage of urban population in the district is 16.46. Density of population in the urban areas of the district is more than the urban density of the State.

TABLE 18

Growth, Density and Sex-ratio of urban population in the District in relation to the State

Census year	Kurukshetra District						Haryana State					
	Total population (including institutional and houseless population)	Urban population (including institutional and houseless population)	Percentage urban population	Decadal percentage variation in urban population	Density (population per sq. km.)	Sex ratio (No. of females per 1,000 males)	Total population (including institutional and houseless population)	Urban population (including institutional and houseless population)	Percentage urban population	Decadal percentage variation in urban population	Density (population per.sq km.)	Sex ratio (No.of females per 1,000 males)
1	2	3	4	5	6	7	8	9	10	11	12	13
1951	418,440	73,622	17·59	+68·69	..	872	5,673,614	968,494	17·07	+37·19	..	845
1961	629,352	97,925	15·56	+33·01	3,138	857	7,590,543	1,307,680	17·23	+35·02	3,479	842
1971	862,899	133,932	15·52	+36·77	2,841	839	10,036,808	1,772,959	17·66	+35·58	3,928	853
1981	1,130,026	186,052	16·46	+38·92	4,154	859	12,922,618	2,827,387	21·88	+59·47	3,702	849

Table 19 below is in respect of new towns and towns declassified in 1981. It remains blank because there is no such town in the district.

TABLE 19

New towns/Towns declassified in 1981 Census

Name of Town	Population (including institutional and houseless population) 1981—Census
1	2
(*a*) *Added*	
Nil	Nil
(*b*) *Declassified*	
Nil	Nil

Table 20 below indicates per capita receipt and expenditure in case of each town of the district.

TABLE 20

Per Capita receipt and expenditure in Towns

Class, name and civic status of the Town	*Per Capita*								
	Receipt			**Expenditure**					
	Total	Receipt through taxes	Receipt from all other sources	Total expenditure	General administration	Expenditure on public health and conveniences	Public works	Expenditure on public institutions	Other aspects
1	2	3	4	5	6	7	8	9	10
II Kaithal (M.C.)	77·28	50·69	26·59	90·49	32·76	34·35	8·89	0·42	14·07
IV Ladwa (M.C.)	71·44	40·43	31·01	70·32	19·46	13·23	21·48	0·30	15·85
IV Pehowa (M.C.)	52·42	44·88	7·54	53·49	17·48	11·05	6·39	..	18·57
IV Pundri (M.C.)	0·42	..	0·42	8·45	1·69	1·58	..	..	5·18
V Radaur (M.C.)	32·29	26·45	5·84	32·71	15·04	4·60	..	..	13·07
III Shahbad (M.C.)	40·79	36·27	4·52	34·33	11·68	9·22	3·27	0·14	10·02
III Thanesar (M.C.)	51·57	31·78	19·79	50·69	12·48	13·14	9·60	0·27	15·20
Total	55·72	38·02	17·70	59·26	19·19	17·95	8·13	0·24	13·75

Note :—'..' denotes 'Nil'.

Table 21 below gives the number of schools per ten thousand population in towns. There is no Higher Secondary School in Pehowa town. Only one Higher Secondary and Secondary School per ten thousand population is available in the urban areas.

TABLE 21

Schools per ten thousand population in Towns

Class, name and civic status of Town	No. per ten thousand population			
	Higher Secondary/Inter/ PUC/Junior College	Secondary/ Matriculation	Junior Secondary/Middle	Primary
1	2	3	4	5
II Kaithal (M.C.)	1	1	1	2
IV Ladwa (M.C.)	1	2	3	2
IV Pehowa (M.C.)	..	2	2	3
IV Pundri (M.C.)	1	2	3	3
V Radaur (M.C.)	1	2	2	1
III Shahbad (M.C.)	2	1	2	3
III Thanesar (M.C.)	N	1	2	3
Total	1	1	2	2

Notes :— 1. ".." denotes 'Nil'.
2. 'N' denotes Negligible.

Table 22 below indicates the number of beds in medical institutions per 1,000 population. The number of beds per 1,000 population in urban areas comes to one.

TABLE 22

No. of beds in medical institutions in Towns

Class, name and civic status of the Town	No. of beds in medical institutions per 1,000 population
1	2
II Kaithal (M.C.)	1
IV Ladwa (M.C.)	1
IV Pehowa (M.C.)	N
IV Pundri (M.C.)	1
V Radaur (M.C.)	3
III Shahbad (M.C.)	1
III Thanesar (M.C.)	1
Total	1

Note :— 'N' denotes Negligible.

Table 23 below shows proportion of slum population in Class I and II towns. In Kaithal the only Class II town in the district—the proportion of slum population to total population of the town comes to 3.80 per cent only.

TABLE 23

Proportion of Slums population in Towns

Class, name and civic status of the Town*	Percentage of the slums population to total population of the town	Density in slums (per sq.km.)
1	2	3
II Kaithal (M.C.)	3·80	24,363
Total	3·80	24,363

*For Class I and Class II towns only.

Table 24 below shows the names of the most important manufactured, exported and imported commodities in case of each town.

TABLE 24

Most important commodity manufactured, imported and exported in Towns

Class, name and Civic Status of the Town	Most important commodity		
	Manufactured	Exported	Imported
1	2	3	4
II Kaithal (M.C.)	Rice	Paddy	Sugar
IV Ladwa (M.C.)	Rice	Wheat	Iron
IV Pehowa (M.C.)	*Desi Ghee*	Iron	Paddy
IV Pundri (M.C.)	Agricultural Implements	Cloth	Wheat
V Radaur (M.C.)	Handmade paper	Wheat	*Ghee*
III Shahbad (M.C.)	Vanaspati *Ghee*	Potatoes	Sugar
III Thanesar (M.C.)	Rice Bran Oil	Wheat	Vegetable *Ghee*

PART A

VILLAGE AND TOWN DIRECTORY

SECTION I
VILLAGE DIRECTORY

CODES USED
IN THE VILLAGE DIRECTORY

CODES USED IN THE VILLAGE DIRECTORY TOGETHER WITH WHAT THESE STAND FOR ARE INDICATED BELOW

Column No. 5

EDUCATIONAL

Primary School	P
Middle School	M
Matriculation	H
Higher Secondary/Pre-university College	PUC
College, Any college (graduate level and above) like Arts, Science, Commerce etc.	C
Training School	Tr
Adult literacy class/centre	Ac

Column No. 6

MEDICAL

Maternity home	MH
Primary health centre	PHC
Health Subcentre	HS
Dispensary	D
Family planning centre	FPC
Nursing home	NH
Registered private practitioner	RP
Community health worker	CHW

Column No. 7

DRINKING WATER

Tap water	T
Well water	W
Tank water	Tk
Tubewell water	TW
Hand pump	Hp
Canal	C
Nallah	N
Others	O

Column No. 8

POST AND TELEGRAPH

Post Office	PO
Post and Telegraph Office	PTO
Telephone connection	Phone

Column No. 10

COMMUNICATIONS

Bus	BS
Railway station	RS

Column No. 11

APPROACH TO VILLAGE

Pucca road	PR
Kaccha road	KR

Column No. 13

POWER SUPPLY

Electricity for domestic purpose	ED
Electricity for agriculture	EAg
Electricity for other purpose like industrial, commercial, etc.	EO
Electricity for all purposes listed above	EA

Column No. 16

IRRIGATED BY SOURCE

Government canal	GC
Well (without electricity)	W
Well (with electricity)	WE
Tubewell (without electricity)	TW
Tubewell (with electricity)	TWE
Tank	Tk
River	R
Others	O
Total	T

Column No. 20

REMARKS

N—Copies of the newspapers coming in the village.

M—Motorcycles/scooters available in the village.

C—Cars/jeeps available in the village.

T—Tractors available in the village.

HARYANA
TAHSIL PEHOWA
DISTRICT KURUKSHETRA

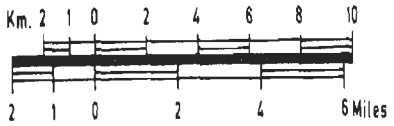

BOUNDARY, STATE ... ...

BOUNDARY, DISTRICT ... ...

BOUNDARY, TAHSIL ... ...

BOUNDARY, VILLAGE WITH LOCATION CODE NUMBER [1]

TAHSIL HEADQUARTERS... ... ...

VILLAGES WITH POPULATION SIZE: BELOW 200;
200-499; 500-999; 1000-4999; 5000 & ABOVE ...

UNINHABITED VILLAGES WITH LOCATION CODE... [X 42]

URBAN AREA WITH LOCATION CODE... ... ... [V]

STATE HIGHWAY ... ... SH 2

IMPORTANT METALLED ROAD ... ...

RAILWAY LINE, BROAD GAUGE ... ...

POST OFFICE / POST AND TELEGRAPH OFFICE. PO/PTO

HIGH OR HIGHER SECONDARY SCHOOL ... ... S

POLICE STATION ... ... PS

DISPENSARY ... ... +

RIVER AND STREAM ... ...

TAHSIL PEHOWA

TAHSIL BOUNDARY AS IN 1981 ... ...

NEWLY CREATED TAHSIL BY TRANSFERRING AREA DURING 1971-81 FROM.

(1) GUHLA TAHSIL ... ... [1]

(2) THANESAR TAHSIL... ... ... [2]

(3) KAITHAL TAHSIL ... ... [3]

Based upon Survey of India map with the permission of the Surveyor General of India

© Government of India Copyright, 1983

ALPHABETICAL LIST OF VILLAGES IN PEHOWA TAHSIL

PEHOWA TAHSIL

Serial No.	Name of the Village	Location Code
1	2	3
1	Adoya	66
2	Ajrawar	10
3	Babakpur	11
4	Bakhli	73
5	Balochpura	48
6	Batheri	94
7	Begpur	90
8	Bherian	80
9	Bhorak	50
10	Bhorsaidan	44
11	Bhuni	1
12	Bibipur Kalan	35
13	Bindrana	97
14	Bodha	61
15	Bodhni	60
16	Chamun	7
17	Chanalheri	30
18	Chhajupur	32
19	Chhawlan (Chhaolan)	38
20	Dalla Mazra (Dola Majra)	14
21	Dhani Rampura	49
22	Dhulgarh	88
23	Diwana	67
24	Fatehgarh Mazra Chamun (Fatehgarh Majra)	8
25	Gangheri	26
26	Garhi Kaharan	42
27	Garhi Langri	68
28	Garhi Roran	43
29	Gledwa	78
30	Gorkha	15
31	Guldehra	85
32	Gumthala Garhu (Gumthala Garhn)	81
33	Helwa	86
34	Ishaq	71
35	Ismailabad	22
36	Ismallpur	5
37	Jadola (Jandola)	96
38	Jakhwala	51
39	Jal Behra	24
40	Jhinwarheri	74
41	Jorasi Kalan	55
42	Jorasi Khurd	56
43	Kakrala Gujran	69
44	Kalsa	63
45	Kanthala	29
46	Karah	65
47	Kheri Ralwali	98
48	Kheri Shahidan	19
49	Kheri Shishgarn (Kheri Shish Garh)	83
50	Kumar Mazra	6
51	Lotni	25
52	Madaharan (Mandharan)	53
53	Majri Kalan	16
54	Majri Khurd	18
55	Malakpur	28
56	Mangna	87
57	Mohanpur	64
58	Morthali	75
59	Muqimpura	40
60	Murtzapur	36
61	Naisi	27
62	Nikatpura alias Garhi Singhan	45
63	Nurpur Buchi	21
64	Pehowa (Rural)	77
65	Pobala	92
66	Rampura	41
67	Rasulpur	91
68	Rattangarh alias Kakrali	70
69	Rohti	20
70	Saidpur Shahidan	17
71	Sandhola	47
72	Sandholi	46
73	Sansa (Sainsa)	34
74	Sarusti Khera (Sursati Khera)	76

PEHOWA TAHSIL—*Concld.*

Serial No.	Name of the Village	Location Code
1	2	3
75	Sataura	82
76	Seonsar	72
77	Shahpur	58
78	Shekhpur Majra Chamun (Shekh Pura)	9
79	Shergarh	2
80	Siana Saidan (Siyana Sydan)	57
81	Surmi	37
82	Tabra	3
83	Takoran	39
84	Talheri	31
85	Tangoli	52
86	Teokar	62
87	Thana	89
88	Thandran	4
89	Tharauli	13
90	Thaska Miranji	23
91	Theh Bir Baraswan	84
92	Theh Malbora (Theh Malboda)	93
93	Thol	12
94	Tikri	54
95	Urnai	33
96	Urnaicha	95
97	Usmanpur	79
98	Zulmat	59

VILLAGE DIRECTORY
PEHOWA TAHSIL

PEHOWA TAHSIL

VILLAGE

Amenities and

Location Code No.	Name of Village (with Hadbast Number)	Total area of the Village (in hectares)	Total population and Number of house holds	Amenities available (if not available within the village a dash (—) is shown in the column and next to it in brackets, the distance in broad ranges, viz.,—5 kms., 5—10 kms. and 10+ kms. of the nearest place where the facility is available is given)					
				Educational	Medical	Drinking Water (Potable)	Post & Telegraph	Day or days of the market/ hat, if any	Communi-cations (Bus Stop, Railway Station, Water-way)
1	2	3	4	5	6	7	8	9	10
1	Bhuni (290)	690·00	1,279 (173)	P	—(—5)	T, Hp	—(5—10)	..	—(—5)
2	Shergarh (321)	151·00	413 (50)	P, M, Ac(2)	CHW	Hp	—(10+)	..	—(10+)
3	Tabra (322)	187·00	651 (89)	P	—(—5)	Hp	—(—5)	..	—(—5)
4	Thandran (318)	155·00	419 (68)	P	—(10+)	Hp	—(10+)	..	—(10+)
5	Ismailpur (319)	197·00	239 (30)	P	—(10+)	T, Hp	—(10+)	..	—(10+)
6	Kumhar Mazra (320)	151·00	343 (46)	P	—(10+)	T, Hp	—(10+)	..	BS
7	Chamun (294)	779·41	1,226 (186)	P	—(10+)	Hp	PO	..	BS
8	Fatehgarh Mazra Chamun (Fatehgarh Majra) (293)	164·00	365 (57)	P	—(5—10)	Hp	—(5—10)	..	—(—5)
9	Shekhpur Majra Chamun (Shekhpura) (292)	109·00	370 (43)	P	CHW	Hp	—(—5)	..	—(—5)
10	Ajrawar (314)	452·00	1,454 (199)	P	—(5—10)	Hp	PO	..	BS
11	Babakpur (295)	116·00	125 (16)	—(5—10)	—(5—10)	Hp	—(—5)	..	—(—5)
12	Thol (289)	1,496·00	3,574 (518)	H(P2) M(2),	HS, RP (5)	W, TW, Hp	PO, Phone	..	BS
13	Tharauli (288)	275·00	670 (97)	P	—(—5)	W,TW, Hp	—(—5)	..	—(—5)
14	Dalla Mazra (Dola Majra) (287)	144·47	403 (60)	P	—(—5)	TW, Hp	—(—5)	..	BS
15	Gorkha (296)	227·00	659 (93)	P	—(—5)	T,W, Tk, TW, Hp	—(—5)	..	—(—5)
16	Majri Kalan (297)	93·00	474 (61)	P, Ac	—(—5)	T, W, Tk, TW, Hp	—(—5)	..	—(—5)
17	Saidpur Shahidan (313)	160·66	482 (70)	P	—(—5)	T,W, TK, TW, Hp	PO	..	—(—5)
18	Majri Khurd (298)	64·00	24 (4)	—(—5)	—(—5)	T, W, Tk, TW, Hp	—(—5)	..	—(—5)
19	Kheri Shahidan (315)	408·73	1,184 (158)	P	—(—5)	T, W, Tk, TW, Hp	PO	..	—(—5)
20	Rohti (312)	326·00	1,279 (179)	P	—(—5)	T, W, Tk, TW, Hp	PO	..	—(—5)

Land Use

Approach to Village	Nearest town and distance (in kms.)	Power Supply	Staple food	Land use (i.e. area under different types of land use in hectares rounded upto 2 decimal places)					Remarks (including any place of religious, historical or archaeological interest)
				Forest	Irrigated by Sources	Un-irrigated	Cultural waste (including gauchar & groves)	Area not available for cultivation	
11	12	13	14	15	16	17	18	19	20
KR	Pehowa (20)	EA	Wheat, Rice	..	T(560·00), GC(53·00), TW(206·00) TWE(301·00)	86·00	..	44·00	M2 : T12
PR	Pehowa (11)	ED,EAg	Wheat, Rice	..	T(119·00), GC(21·00), TW(17·00), TWE(81·00)	12·00	8	12·00	M2 : C2 : T6
PR	Pehowa (11)	ED,EAg	Wheat, Rice	..,	T(118·00) GC(16·00), TW(20·00), TWE(82·00)	53·00	..	16·00	M2 : T4
PR	Pehowa (13)	ED,EAg	Wheat, Rice	..	T(114·00), GC(22·00), TW(13·00), TWE(79·00)	21·00	4	16·00	M2 : T4
PR	Pehowa (14)	ED,EAg	Wheat, Rice	..	T(140·00), GC(22·00), TW(26·00), TWE(92·00)	43·00	..	14·00	M2 : T4
PR	Pehowa (19)	ED,EAg	Wheat, Rice	..	T(131·00), GC(70·00), TW(11·00), TWE(50·00)	15·00	..	5·00	M2 : T2
PR	Pehowa (19)	EAg	Wheat, Rice	..	T(537·82), GC(182·92), TWE(354·90)	191·82	..	49·77	T5
PR	Pehowa (19)	ED,EAg	Wheat, Rice	..	T(144·00), GC(59·00), TWE(85·00)	9·00	..	11·00	T3
PR	Pehowa (22)	ED,EAg	Wheat, Rice	..	T(100·00), GC(73·00), TWE(27·00)	1·00	..	8·00	T1
PR	Shahbad (21)	ED,EAg	Wheat, Rice	..	T(164·00), GC(84·00), TWE(80·00),	248·00	..	40·00	M3 : T3
PR	Shahbad (19)	ED,EAg	Wheat, Rice	..	T(94·00), GC(27·00), TWE(67·00)	12·00	..	10·00	T3
PR, KR	Shahbad (18)	ED,EAg	Wheat, Rice	..	T(1,227·00), GC(262·00), TWE(965·00)	142·00	..	127·00	Temple: N50 : M7 : C1 ; T50
PR, KR	Shahbad (13)	ED,EAg	Wheat, Rice	..	T(230·00), GC(3·00), TWE(227·00)	25·00	..	20·00	N1 : M1 : T5
PR, KR	Shahbad (14)	ED,EAg	Wheat, Rice	..	T(118·57), TWE(118·57)	..	..	25·90	T2
PR	Shahbad (19)	EA	Wheat, Rice	..	T(98·00), TWE(98·00)	112·00	5·00	12·00	M1 : T3
PR	Shahbad (14)	EA	Wheat, Rice	..	T(79·00), TWE(79·00)	8·00	..	6·00	M1 : T4
PR	Shahbad (16)	EA	Wheat, Rice	..	T(127·88), GC(23·47), TWE(104·41)	23·07	..	9·71	M2 : T2
PR	Shahbad (16)	EA	Wheat, Rice	..	T(50·00), TWE(50·00)	10·00	..	4·00	T2
PR	Shahbad (16)	EA	Wheat, Rice	..	T(349·64), GC(130·71), TWE(218·93)	36·83	..	22·26	M6 : T9
PR	Shahbad (16)	EA	Wheat, Rice	..	T(280·00) TWE(280·00)	28·00	..	18·00	M6 : T12

PEHOWA TAHSIL **VILLAGE**

Amenities and

Location Code No.	Name of Village (with Hadbast Number)	Total area of the Village (in hectares)	Total population and Number of households	Amenities available (if not available within the village, a dash (—) is shown in the column and next to it in brackets, the distance in broad ranges viz., —5 kms., 5—10 kms. and 10+ kms. of the nearest place where the facility is available is given)					
				Educational	Medical	Drinking Water (Potable)	Post & Telegraph	Day or days of the market/ hat, if any	Communications (Bus Stop, Railway Station, Waterway)
1	2	3	4	5	6	7	8	9	10
21	Nurpur Buchi (316)	80·00	44 (7)	—(—5)	—(—5)	T, W, Tk, TW, Hp	—(—5)	..	—(—5)
22	Ismailabad (317)	1,199·00	6,926 (1,136)	P(2), M(2), H(2)	HS, D	T, W, TW, Hp	PO, Phone	..	BS
23	Thaska Miranji (308)	1,049·33	3,062 (476)	P, M, H	D	W, TW, Hp	PO	..	BS
24	Jal Behra (307)	641·42	1,388 (196)	P	HS, CHW	W, TW, Hp	—(10+)	..	BS
25	Lotni (325)	291·00	831 (109)	P	CHW	W,TW, Hp	—(5—10)	..	BS
26	Gangheri (324)	397·00	1,001 (144)	P	CHW	TW, Hp	—(5—10)	..	BS
27	Naisi (323)	799·00	1,504 (231)	P	CHW(2)	TW, Hp	PO	..	BS
28	Malakpur (326)	599·00	1,427 (180)	P	CHW	W,TW, Hp	PO	..	BS
29	Kanthala (306)	509·00	1,256 (176)	P	CHW	TW, Hp	—(5—10)	..	BS
30	Chanalheri (305)	782·00	1,104 (157)	P	CHW	TW, Hp	—(5—10)	..	BS
31	Talheri (327)	596·00	1,179 (176)	P	CHW	TW, Hp	—(5—10)	..	BS
32	Chhajupur (328)	383·00	776 (111)	P	CHW	TW, Hp	—(5—10)	..	—(10+)
33	Urnai (329)	806·00	2,224 (335)	P	HS, CHW (2)	TW, Hp	PO	..	BS
34	Sansa (Sainsa) (49)	295·42	747 (97)	P	CHW	W, Hp	—(—5)	..	—(5—10)
35	Bibipur Kalan (50)	536·61	511 (66)	P	—(—5)	W, Hp	—(—5)	..	—(—5)
36	Murtzapur (48)	1,157·00	3,362 (503)	P, M, H	D, CHW (3)	W, Hp	PO	..	BS
37	Surmi (51)	647·89	674 (85)	P	CHW	W, Hp	—(5—10)	..	—(—5)
38	Chhawlan (Chhaolan) (53)	499·00	767 (110)	P	—(10+)	W, TW, Hp	—(—5)	..	—(10+)
39	Takoran (52)	226·00	95 (14)	—(10+)	—(10+)	W, TW, Hp	—(10+)	..	—(10+)
40	Muqimpura (155)	172·00	231 (25)	—(5—10)	—(5—10)	W, TW, Hp	—(—5)	..	—(5—10)

DIRECTORY

KURUKSHETRA DISTRICT

Land Use

Approach to Village	Nearest Town and distance (in kms.)	Power Supply	Staple food	Land use (i.e. area under different types of land use in hectares rounded upto 2 decimal places)					Remarks (including any place of religious, historical or archaeological interest)
				Forest	Irrigated by Sources	Un-irrigated	Cultural waste (including gauchar & groves)	Area not available for cultivation	
11	12	13	14	15	16	17	18	19	20
PR, KR	Shahbad (16)	EA	Wheat, Rice	..	T(7·00), TW(7·00)	68·00	..	5·00	C2
PR	Pehowa (17)	EA	Wheat, Rice	..	T(1060·00), GC(142·00), TWE(918·00)	45·00	..	94·00	Temple : N 190 : M23 : C3 : T24
KR, KR	Pehowa (16)	ED, EAg	Wheat, Rice	..	T(655·58), GC(38·85), TWE(616·73)	274·78	..	118·97	N1 : M2: T25
PR, KR	Pehowa (14)	ED, EAg	Wheat, Rice	..	T(399·82), GC(27·92), TWE (371·90)	140·83	..	100·77	M1 : T8
PR	Pehowa (13)	ED, EAg	Wheat, Rice	..	T(147·00) GC(5·00) TWE (142·00)	113·00	..	31·00	T11
PR	Pehowa (11)	ED, EAg	Wheat, Rice	..	T(244·00), GC(121·00), TWE(123·00)	99·00	..	54·00	C7
PR	Pehowa (16)	ED, EAg	Wheat, Rice	..	T(361·00), GC(6·00), TWE(355·00)	384·00	..	54·00	M3 : C1 : T35
PR	Pehowa (10)	ED, EAg	Wheat, Rice	..	T(565·00), GC(267·00), TWE(298·00)	..	..	34·00	M4 : C1 : T4
PR, KR	Pehowa (10)	EA	Wheat, Rice	..	T(461·00) GC(105·00), WE(356·00)	37·00	..	11·00	M2 : T12
PR, KR	Pehowa (8)	EA	Wheat, Rice	..	T(554·00), GC(110·00), W(444·00)	123·00	..	105·00	M3 : C1 : T12
PR, KR	Pehowa (8)	EA	Wheat, Rice	..	T(476·00), GC(120·00), WE(356·00)	114·00	..	6·00	M2: T 21
PR, KR	Pehowa (6)	EA	Wheat, Rice	..	T(363·00), GC(43·00), WE(294·00), O(26·00)	8·00	..	12·00	M2 : T16
PR, KR	Pehowa (5)	EA	Wheat, Ric e	..	T(780·00), GC(210·00), WE(570·00)	..	..	26·00	Tample:M4: C1 : T17
PR	Pehowa (6)	EA	Wheat, Rice	..	T(248·47), GC(41·68), TWE(206·79)	2·02	..	44·93	M1 : T7
PR	Pehowa (10)	EA	Wheat, Rice	..	T(426·13), GC(45·73), TWE (99·96), O(280·44)	12·95	11·74	85·79	M2 : C1 : T9
PR	Pehowa (8)	EA	Wheat, Rice	..	T(993·00), GC(60·00), TWE(783·00), O(150·00)	5·00	..	159·00	N5 : M2 : T32
KR	Pehowa (11)	EA	Wheat, Rice	..	T(314·44), TW(258·19), TWE(48·56), O(7·69)	119·79	51·80	161·86	T5
KR	Thanesar (13)	ED, EAg	Wheat, Rice	..	T(323·00), TWE(323·00)	72·00	..	104·00	T2
KR	Pehowa (11)	ED, EAg	Wheat, Rice	..	T(76·00), TWE(76·00)	107·00	..	43·00	T1
PR	Pehowa (11)	EAg	Wheat, Rice	..	T(18·00) TWE(18·00)	106·00	..	48·00	T2

PEHOWA TAHSIL

VILLAGE

Amenities and

Location Code No.	Name of Village (with Hadbast Number)	Total area of the Village (in hectares)	Total population and Number of households	Amenities available (if not available within the village, a dash (—) is shown in the column and next to it in brackets, the distance in broad ranges viz., —5 kms., 5—10 kms. and 10+ kms. of the nearest place where the facility is available is given)					
				Educational	Medical	Drinking Water (Potable)	Post & Telegraph	Day or days of the market/ hat, if any	Communications (Bus Stop, Railway Station, Waterway)
1	2	3	4	5	6	7	8	9	10
41	Rampura (153)	121·00							Un-
42	Garhi Kaharan (154)	95·00							Un-
43	Garhi Roran (152)	252·12	674 (94)	P, Ac (4)	—(5—10)	W,TW, Hp	—(5—10)	..	—(5—10)
44	Bhorsaidan (157)	810·00	1,548 (223)	P, M, H	HS, CHW	W, TW, Hp	PO	..	BS
45	Nikatpura alias Garhi Singhan (156)	265·47	418 (53)	P	—(10+)	W,TW, Hp	—(10+)	..	—(10+)
46	Sandholi (45)	904·00	2,264 (354)	P(3)	HS, RP(2) CHW(2)	T, W, TW, Hp, C	PO	..	—(5—10)
47	Sandhola (44)	643·44	1,188 (175)	P	CHW	T, W, TW, Hp, C	—(5—10)	..	—(5—10)
48	Balochpura (46)	314·00	413 (62)	P	CHW	T, W, TW, Hp, C	—(—5)	..	—(—5)
49	Dhani Rampura (47)	265·47	516 (66)	P	CHW	T,W, TW, Hp, C	—(—5)	..	—(—5)
50	Bhorak (17)	1,419·21	3,664 (533)	P, M, H	CHW(3)	W, Hp, C	PO	..	BS
51	Jakhwala (20)	583·95	979 (135)	P	CHW	W,Hp	—(—5)	..	—(—5)
52	Tangoli (22)	340·74	445 (69)	—(—5)	CHW	W,Hp	—(—5)	..	—(—5)
53	Madaharan (Mandharan) (30)	159·44	211 (30)	P	—(—5)	W,Hp	—(—5)	..	—(—5)
54	Tikri (31)	257·00	973 (141)	P	CHW	T, W, Tk, TW, Hp	—(5—10)	..	BS
55	Jorasi Kalan (32)	464·17	1,095 (146)	P	CHW	T, W, Tk, TW, Hp, C	—(5—10)	..	BS
56	Jorasi Khurd (33)	267·09	788 (101)	P	CHW	T,W,Tk, TW, Hp,C	—(—5)	..	BS
57	Siana Saidan (Siyana Sydan) (13)	1,230·23	3,514 (534)	P(3)	HS,CHW (3)	T,W,Tk, TW, Hp,C	PO	..	BS
58	Shahpur (14)	224·19	487 (61)	P	CHW	T,W,Tk, TW, Hp,C	—(5—10)	..	—(5—10)
59	Zulmat (15)	257·38	385 (51)	P	CHW	T,W, TK, TW, Hp, C	—(5—10)	..	—(5—10)
60	Bodhni (16)	991·47	1,771 (243)	P,M	HS, CHW	W, Tk, TW, Hp	PO	..	BS

Land Use

Approach to Village	Nearest Town and distance (in kms.)	Power Supply	Staple food	Land use (i.e. area under different types of land use in hectares rounded upto 2 decimal places)					Remarks (including any place of religious, historical or archaeological interest)
				Forest	Irrigated by Sources	Un-irrigated	Cultural waste (including gauchar & groves)	Area not available for cultivation	
11	12	13	14	15	16	17	18	19	20
inhabited					T(32·00), TWE(32·00)	49·00	..	40·00	
inhabited					T(2·00), TWE(2·00)	87·00	..	6·00	..
PR	Thanesar (8)	ED, EAg	Wheat, Rice	..	T(198·30), GC(15·38), TWE(182·92)	14·16	..	39·66	M1 : T3
PR	Thanesar (12)	ED, EAg	Wheat, Rice	..	T(523·00), GC(69·00), TWE(454·00)	155·00	..	132·00	Temple Shiv : M3; CI: T 15
PR	Pehowa (11)	ED, EAg	Wheat, Rice	..	T(236·33), GC(51·80), TWE(184·53)	..	..	29·14	T4
PR	Pehowa (6)	EA	Wheat, Rice	..	T(827·00), GC(32·00), TW(202·00) TWE(593·00)	..	..	77·00	N2:M2:C3: T40
PR	Pehowa (5)	EA	Wheat, Rice	..	T(582·33), GC(49·78), TW(132·73), TWE(399·82)	..	..	61·11	M4 : T25
PR	Pehowa (4)	EA	Wheat, Rice	..	T(289·00), GC(20·00), TW(67·00), TWE(202·00)	..	..	25·00	C2 : T10
PR	Pehowa (2)	EA	Wheat, Rice	..	T(230·67), GC(4·86), TW(57·06), TWE(168·75)	..	..	34·80	M2: T4
PR	Pehowa (8)	EA	Wheat, Rice	..	T(843·76), GC(278·42), TW(565·34)	364·21	87·41	123·83	N5 : M2 : C1 : T20
KR	Pehowa (14)	EA	Wheat, Rice	..	T(395·78), TW(395·78)	156·21	..	31·96	T5
PR, KR	Pehowa (14)	EA	Wheat, Rice	..	T(137·60), TW(56·66), TWE(80·94)	148·92	25·09	29·13	T4
PR	Pehowa (14)	EA	Wheat, Rice	..	T(115·34), GC(67·18), TWE(48·16)	23·47	3·64	16·99	T1
PR, KR	Pehowa (5)	EA	Wheat, Rice	..	T(219·00), TW(219·00)	5·00	9·00	24·00	T4
PR, KR	Pehowa (5)	EA	Wheat, Rice	..	T(355·31), GC(46·13), TW(309·18)	5·26	65·96	37·64	T11
PR,KR	Pehowa (3)	EA	Wheat, Rice	..	T(239·97), GC(30·35), TW(209·62)	..	1·62	25·50	T9
PR,KR	Pehowa (5)	EA	Wheat, Rice	..	T(915·79), GC(323·74), TW(592·05)	43·71	161·87	108·86	M2; C3; T45
PR,KR	Pehowa (8)	EA	Wheat, Rice	..	T(191·01), GC(30·35), TW(160·66)	..	21·45	11·73	M1, T15
PR,KR	Pehowa (8)	EA	Wheat, Rice	..	T(243·62), GC(79·32), TW(164·30)	..	3·24	10·52	T8
PR, KR	Pehowa (10)	EA	Wheat, Rice	..	T(788·32), GC(299·87), TW(103·19), TWE(385·26)	10·12	..	193·03	M3, T13

PEHOWA TAHSIL

VILLAGE

Amenities and

Location Code No.	Name of Village (with Hadbast Number)	Total area of the Village (in hectares)	Total population and Number of households	Amenities available (if not available within the village, a dash (—) is shown in the column and next to it in brackets, the distance in broad ranges viz., —5 kms., 5—10 kms. and 10+kms. of the nearest place where the facility is available is given).					
				Educational	Medical	Drinking Water (Potable)	Post & Telegraph	Day or days of the market/ hat, if any	Communications (Bus-Stop, Railway Station, Waterway)
1	2	3	4	5	6	7	8	9	10
61	Bodha (18)	236·00	515 (70)	P	CHW	W,Tk,TW, Hp	—(5—10)	..	—(—5)
62	Teokar (19)	283·00	271 (40)	P	CHW	W,Tk,TW, Hp	—(5—10)	..	BS
63	Kalsa (1)	1,031·12	2,529 (358)	P	CHW	W,Tk,TW, Hp	—(10+)	..	BS
64	Mohanpur (2)	654·00	1,644 (232)	P,AC	—(5—10)	W,TW,Hp	—(—5)	..	BS
65	Kirah (3)	957·03	1,567 (218)	P,AC(2)	MH,HS, CHW	W,TW,Hp	PO	..	BS
66	Adoya (4)	962·00	1,838 (277)	P,AC	CHW	W,TW	—(—5)	..	BS
67	Diwana (5)	1,409·09	2,408 (288)	P,AC(2)	CHW	W,Hp	—(—5)	..	BS
68	Garhi Langri (6)	287·00	736 (107)	P	CHW	W,Hp,C	—(—5)	..	—(5—10)
69	Kakrala Gujran (7)	456·88	1,136 (156)	P,AC	CHW	W,Hp	—(—5)	..	BS
70	Rattangarh Alias (8) Kakrali	524·00	997 (138)	P	CHW	W,Hp	—(5—10)	..	—(10+)
71	Ishaq (10)	1,197·00	2,250 (300)	P,AC	CHW(2)	W,TW,Hp, C	Po	..	—(—5)
72	Seonsar (59)	1,076·00	1,453 (249)	P,M,AC	D,CHW	W,TW,Hp	Po	..	BS
73	Bakhli (11)	1,663·23	3,106 (486)	P(3),M,H	RP(3), CHW(2)	W,Tk,TW, Hp,C	Po	..	BS
74	Jhinwar heri (36)	367·45	797 (112)	P	RP,CHW	W,Tk,TW, Hp	Po	..	—(—5)
75	Morthali (35)	378·38	624 (93)	P	RP,CHW	W,TW,Hp	—(—5)	..	BS

Land Use

Approach to Village	Nearest town and distance (in kms.)	Power Supply	Staple food	Land use (i.e. area under different types of land use in hectares rounded upto 2 decimal places)					Remarks (including any place of religious, historical or archaeological interest)
				Forest	Irrigated by Sources	Un-irrigated	Cultural waste (including gauchar & groves)	Area not available for cultivation	
11	12	13	14	15	16	17	18	19	20
PR,KR	Pehowa (8)	EA	Wheat, Rice	..	T(130·00), GC(38·00), TWE(82·00), O(10·00)	5·00	51·00	50·00	M1: T2
PR,KR	Pehowa (8)	EA	Wheat, Rice	..	T(152·00) GC(76·00), TWE(56·00), O(20·00)	14·00	82·00	35·00	T3
PR,KR	Pehowa (10)	EA	Wheat, Rice	..	T(891·91), GC(145·68), TW(718·71), O(27·52)	38·85	29·14	71·22	T5
PR	Pehowa (10)	EA	Wheat, Rice		T(562·00), GC(190·00), TW(92·00), TWE(280·00)	..	11·00	81·00	M4: T9
PR	Pehowa (11)	EA	Wheat, Rice	..	T(822·00), GC(112·00), TW(179·00), TWE(531·00)	..	..	135·00	Temple,: M10: C1: T15
PR	Pehowa (10)	EA	Wheat, Rice	..	T(811·00), GC(124·00), TW(172·00), TWE(515·00)	96·00	..	55·00	M2: C1: T12
PR	Pehowa (16)	EA	Wheat, Rice	..	T(969·61), GC(169·56), WE(800·05)	207·56	27·11	104·81	T 20
KR	Pehowa (14)	EA,EO	Wheat, Rice	..	T(200·00), GC(63·00), TW(137·00)	23·00	32·00	32·00	T 9
PR,KR	Pehowa (18)	EA	Wheat, Rice	..	T(348·83), GC(125·45), TW(223·38)	64·75	..	43·30	T10
PR,KR	Pehowa (19)	EA	Wheat, Rice	..	T(433·00), GC(283·00), TW(150·00)	26·00	29·00	36·00	T5
PR	Pehowa (10)	EA	Wheat Rice	..	T(1052·00) GC(151·00), TW(450·00), TWE(451·00)	·00	73·00	65·00	N1: M3: C1: T 23
PR,KR	Pehowa (11)	EA	Wheat Rice	..	T(495·00), GC(148·00), TW(124·00), TWE(223·00)	.	557·00	24·00	M 1: T10
PR,KR	Pehowa (8)	EA	Wheat, Rice	..	T(1132·70) GC(494·52), TW(187·77), TWE(450·41)	125·86	271·54	133·13	N 15;M 3: T34
PR,KR	Pehowa (3)	EA	Wheat, Rice	..	T(323·34), GC(36·42), TW(54·23), TWE(232·69)	4·05	2·83	37·23	M 4: T16
PR,KR	Pehowa (2)	EA	Wheat, Rice	..	T(266·68), GC(15·38), TW(46·13), TWE(205·17)	12·55	49·37	49·78	M1: T11

PEHOWA TAHSIL **VILLAGE**

Amenities and

Location Code No.	Name of Village (with Hadbast Number)	Total area of the Village (in hectares)	Total population and Number of households	Amenities available (if not available within the village, a dash (—) is shown in the column and next to it in brackets, the distance in broad ranges, viz.,—5 kms., 5—10 kms. and 10+ kms. of the nearest place where the facility is available is given)					
				Educational	Medical	Drinking Water (Potable)	Post & Telegraph	Day or days of the market/ hat, if any	Communications (Bus Stop, Railway Station, Waterway)
1	2	3	4	5	6	7	8	9	10
76	Sarusti Khera (34) (Sursati Khera)	474·69	1,663 (250)	P	MH	W,TW,Hp	—(—5)	..	—(—5)
77	Pehowa (Rural) (41)	1,091·02	1,721 (292)	P(2)	MH	W,TW,Hp, O	—(—5)	..	—(—5)
78	Gledwa (40)	296·23	819 (114)	P(2)	MH, CHW(2)	W,TW,Hp	—(—5)	..	—(—5)
79	Usmanpur (43)	599·74	2,055 (339)	P(2)	MH,CHW	W,TW, Hp	—(— 5)	..	— (5— 10)
80	Bherian (42)	217·31	857 (131)	P	MH, CHW	W,TW, Hp	—(—5)	..	—(— 5)
81	Gumthala Garhu (39) (Gumthala Garhn)	2,458·00	6,451 (1013)	P(3),M,H	MH,HS, D,RP(3), CHW(5)	W,Tk,TW, Hp,C	PO,Phone	..	BS
82	Satoura (37)	290·00	923 (145)	P(2),M	CHW	W,Hp	— (— 5)	..	— (— 5)
83	Kheri Shishgran (38) (Kherishish Garah)	656·00	1,584 (244)	P,Ac	— (10+)	W,Hp	— (—5)	..	—(—5)
84	Theh Bir Baras wan(12)	477·00	12 (5)	—(5—10)	—(5—10)	W	—(5—10)	..	—(5—10)
85	Guldehra (54)	496·00	1,115 (143)	P	—(10+)	W,Hp	—(10+)	..	BS
86	Helwa (58)	324·00	566 (90)	P	— (10+)	W,Hp	—(— 5)	..	BS
87	Mangna (57)	552·00	1,512 (223)	P	— (— 5)	W,TW,Hp	PO	..	BS
88	Dhulgarh (55)	174·00	465 (81)	P,M	— (5—10)	W,TW,Hp	— (10+)	..	BS
89	Thana (56)	1,707·00	4,209 (624)	P,M,H,Ac (4)	RP(3), CHW(2)	W,TW,Hp	PO, Phone	..	BS
90	Begpur (1)	485·62	908 (123)	P	— (— 5)	W,Tk,TW, Hp	— (5—10)	..	—(—5)

Land Use

Approach to Village	Nearest town and distance (in kms.)	Power Supply	Staple food	Land use (i.e. area under different types of land use in hectares rounded upto 2 decimal places)					Remarks (including any place of religious, historical or archaeological interest)
				Forest	Irrigated by Sources	Un-irrigated	Cultural waste (including gauchar & groves)	Area not available for cultivation	
11	12	13	14	15	16	17	18	19	20
PR	Pehowa (2)	EA	Wheat, Rice	..	T(337·10), GC(242·81), TW(32·37), TWE(61·92)	68·80	18·21	50·58	T7
PR	Pehowa (2)	ED, EAg	Wheat, Rice	..	T(855·50), GC(636·56), TW(55·85), TWE(163·09)	2·43	13·76	219·33	M3: C1: T4
PR	Pehowa (2)	ED, EAg	Wheat, Rice	..	T(272·36), GC(231·48), TW(17·81), TWE(23·07)	0·40	0·40	23·07	M 2: C1 : T9
PR,KR	Pehowa (2)	EA	Wheat, Rice		T(526·89) GC(18·62), WE(283·28), W(222·57), TW(2·42)	..	13·35	59·50	M2: C1: T 10
PR	Pehowa (3)	EA	Wheat, Rice	..	T(190·60), GC(167·54), TW(10·93), TWE(12·13)	3·64	3·64	19·43	M1:T4
PR,KR	Pehowa (6)	EA	Wheat, Rice	..	T(2,233·00), GC(955·00), TWE(1,278·00)	27·00	..	198·00	N97: M67: C 4: T 112
PR	Pehowa (3)	EA	Wheat, Rice	..	T(242·00), GC(12·00), TW(115.00) TWE(115·00)	..	..	48·00	M1: T12
PR	Pehowa (5)	EA	Wheat, Rice	..	T(575·00), GC(290·00), TW(142·00), TWE(143·00)	3·00	..	78·00	M4: T14
KR	Pehowa (8)	ED	Wheat, Rice	477.00	..	..	..	..	..
PR	Pehowa (8)	EA	Wheat, Rice	..	T(408·00), GC(5·00), TW(162·00), TWE(241·00)	9·00	..	79·00	M 3: T11
PR	Pehowa (8)	ED, EAg	Wheat, Rice	..	T(190·00), TW(95·00), TWE(95·00)	13·00	98·00	23·00	M1: T3
PR	Pehowa (15)	EA	Wheat, Rice	..	T(491·00), GC(123·00), TW(182·00), TWE(186·00)	8·00	1·00	52·00	Tample: T 17
PR	Pehowa (10)	EA	Wheat, Rice	..	T(155·00), GC(89·00), TW(20·00), TWE(46·00)	1·00	..	18·00	T 4
PR	Pehowa (13)	EA	Wheat, Rice	..	T(1,519·00) GC(862·00), TW(468·00), TWE(189·00)	..	29·00	159·00	N4, M5: T15
PR,KR	Pehowa (11)	EA	Wheat, Rice	..	T(411·15), GC(28·33), TW(52·60), TWE(330·22)	3·64	37·64	33·19	T16

PEHOWA TAHSIL **VILLAGE**

Amenities and

Location Code No.	Name of Village (with Hadbast Number)	Total area of the Village (in hectares)	Total population and Number of households	Amenities available (if not available within the village, a dash (—) is shown in the column and next to it in brackets, the distance in broad ranges viz.,—5 kms., 5—10 kms. and 10+ kms. of the nearest place where the facility is available is given)					
				Educational	Medical	Drinking Water (Potable)	Post & Telegraph	Day or days of the market/ hat, if any	Communications (Bus Stop, Railway Station, Waterway)
1	2	3	4	5	6	7	8	9	10
91	Rasulpur (2)	386·87	513 (80)	P, Ae(2)	—(—5)	W,Tk,TW, Hp, C	—(—5)	..	—(—5)
92	Pobala (5)	343·98	557 (81)	P	CHW	Tk,TW,Hp	—(—5)	..	—(—5)
93	Theh Malbora (13) (Theh Malboda)	579·10	824 (119)	P	—(—5)	TW,Hp	—(—5)	..	—(—5)
94	Batheri (12)	697·67	1,478 (211)	P, Ac(2)	—(—5)	W,Tk,TW, Hp	—(—5)	..	BS
95	Urnaicha (14)	435·44	1,005 (158)	P	—(5—10)	W,Tk,Hp, C	—(5—10)	..	BS
96	Jadola (Jandola) (6)	1,094·66	3,242 (452)	P,M,H,Ac	D	W,Tk,Hp, C	PO	..	—(5—10)
97	Bindrana (4)	734·90	2,560 (403)	P	RP(2)	W,Tk,TW, Hp,C	—(—5)	..	—(—5)
98	Kheri Raiwali (7)	526·08	937 (127)	P	—(—5)	W,Tk,TW, Hp,C	—(—5)	..	—(—5)
	All Villages	54,456·77	123,922 (18,177)	P103, M17,H11, Ac26	MH7, HS10, D6, RP20, CHW68				

†Although entered as 'Be-Chirag, (uninhabited) in the Revenue record, the population shown against this village was enumerated at the time of 1981—Census.

Notes:—(1) Where a town and village bear an identical name, the word (Rural) has been added after the name of the village.

(2) The area of a village (revenue estate) is based on the information supplied by the Revenue Patwari.

Land use

Approach to Village	Nearest town and distance (in kms.)	Power Supply	Staple food	Land use (i.e. area under different types of land use in hectares rounded upto 2 decimal places)					Remarks (including any place of religious, historical or archaeological interest)
				Forest	Irrigated by Sources	Un-irrigated	Cultural waste (including gauchar & groves)	Area not available for cultivation	
11	12	13	14	15	16	17	18	19	20
PR,KR	Kaithal (16)	EAg	Wheat, Rice	..	T(297·85); GC(94·70) TW(41·28), TWE(161·87)	48·56	14·57	25·89	..
PR,KR	Pehowa (11)	ED,EAg	Wheat, Rice	..	T(324·55), GC(8.90), W(59·89), TW(242·81), O(12·95)	..	..	19·43	M2: T19
KR	Pehowa (8)	ED,EAg	Wheat, Rice	..	T(556·84), GC(82·96), TW(108·05) TWE(36?·83)	..	..	22·26	T14
PR	Pheowa (7)	EA	Whea, Rice	..	T(619·97), GC(118·17), TW(153·37), TWE(348·43)	..	..	77·70	T 25
PR	Pehowa (3)	EA	Wheat, Rice	..	T(357·74), GC(148·52), TW(79·32), TWE(129·90)	..	..	77·70	M1 : T12
PR,KR	Pehowa (6)	EA	Wheat, Rice	..	T(981·35), GC(116·55), TW(273·16), TWE(591·64)	..	..	113·31	N1: M3: C2: T51
PR. KR	Kaithal (16)	EA	Wheat Rice	..	T(522·40) GC(217·72), TW(60·70), TWE(343·98)	49·78	..	62·72	N2:M1:T3
PR,KR	Pehowa (13)	ED,EAg	Wheat, Rice	..	T(435·03), GC(68·80), TW(42·49) TWE(323·74)	29·14	11·74	50·17	..
				477·00	T(41,812·88), GC(10,480·13) W(726·46), WE(2,659·33), TW(8,684·14), TWE((18,728·22) O(534·60)	4,962·16	1,916·12	5,288·61	N374: M 247: C42 : T 1,051

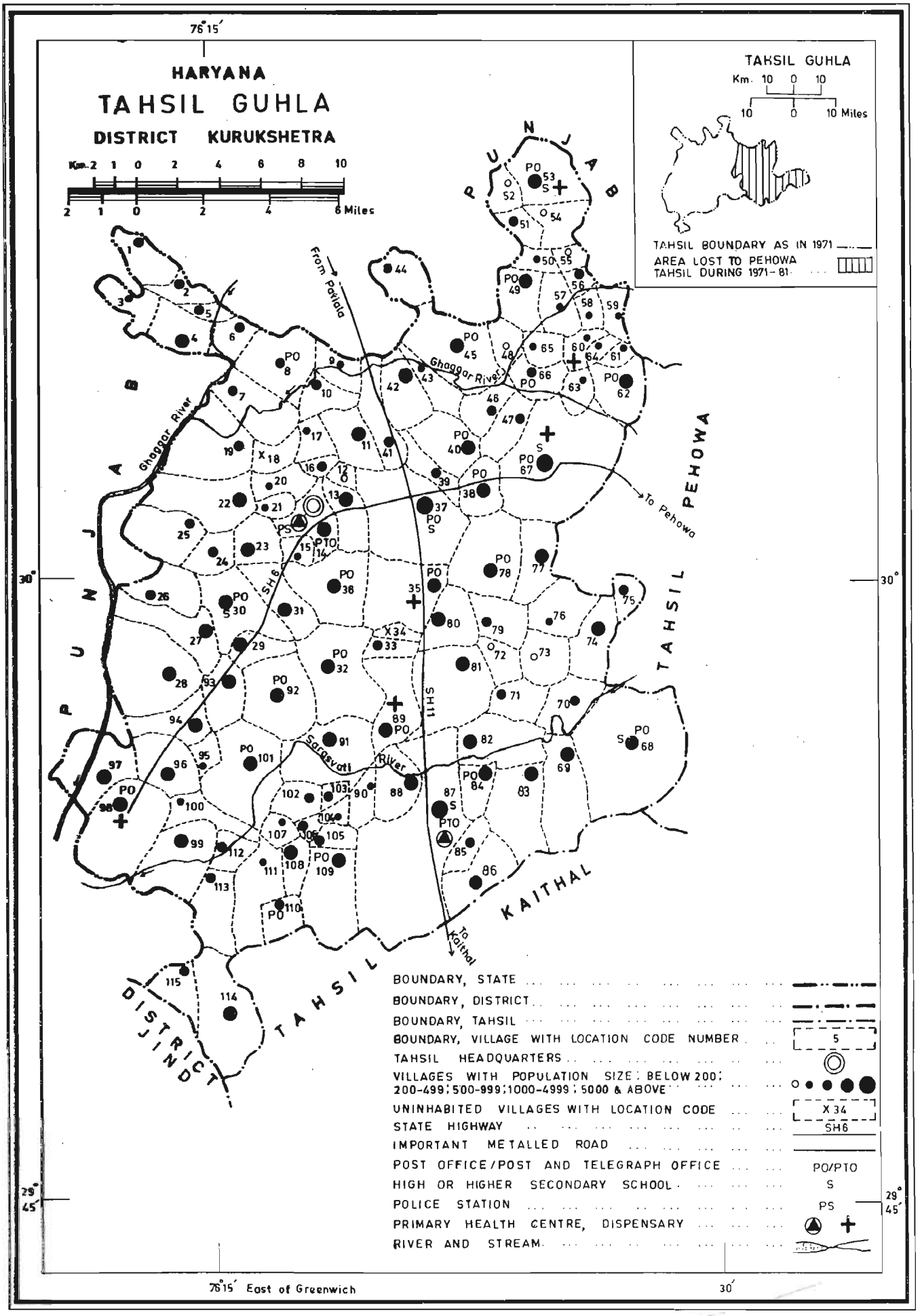

Based upon Survey of India map with the permission of the Surveyor General of India © Government of India Copyright, 1982

ALPHABETICAL LIST
OF VILLAGES IN GUHLA TAHSIL

GUHLA TAHSIL

Serial No	Name of the Village	Location Code	Serial No.	Name of the Village	Location Code
1	2	3	1	2	3
1	Agondh	30	40	Kakheri	81
2	Ahmadpurgarh	57	41	Kakrala Inayat	82
3	Andhli	112	42	Kallar Majra	39
4	Arnoli	53	43	Kamheri	44
5	Azimgarh	1	44	Kang Thali	89
6	Badsui	40	45	Kasaur	28
7	Balbehra	78	46	Kasoli	65
8	Baupur	45	47	Kawartan	69
9	Berad	12	48	Khambahera	9
10	Bhagal	67	49	Kharak	98
11	Bhatian	19	50	Kharal	43
12	Bhunna	32	51	Kharkara	92
13	Bhunslan (Bhusalan)	62	52	Kharodi	36
14	Bichhian	76	53	Kheri Daban	25
15	Bubakpur	17	54	Kheri Gulam Ali	109
16	Budha Khera	114	55	Khushhal Majra	11
17	Budhanpur Gujran	59	56	Kohli Khera	18
18	Chaba	6	57	Ladana Chakoo	101
19	Chanchak	24	58	Lalpur	20
20	Cheeka	37	59	Lander Keema (Lander Kiman)	113
21	Chhana Agrian	54	60	Lander Peerzada	111
22	Chhana Jattan	55	61	Lendaheri	51
23	Daba	8	62	Machharheri	73
24	Dhandota	46	63	Majheri	63
25	Dhundwa	34	64	Majri	27
26	Duserpur	23	65	Malakpur	86
27	Ferozepur	85	66	Malikpur	5
28	Gagarpur	49	67	Mand Kalian (Mund Kalian)	15
29	Garhi Nazir	3	68	Mandi Sadra	84
30	Gogh	107	69	Manjhlan	110
31	Gohran	106	70	Mastgarh	93
32	Guhla	14	71	Megha Majra	95
33	Hansu Majra	26	72	Mehmudpur	2
34	Harigarh Kingan (Harigarh Kangan)	38	73	Mengran	66
35	Harnola	90	74	Mohanpur	64
36	Hemu Majra (Hemun Manra)	21	75	Nagal	108
37	Janedpur	102	76	Nandgarh	16
38	Jodhwa	50	77	Nawach	68
39	Kakeor	70	78	Nibwala (Neembwala)	75

GUHLA TAHSIL—*Concld.*

Serial No.	Name of the Village	Location Code
1	2	3
79	Pabsar (Papsar)	71
80	Paharpur	103
81	Pasawal	99
82	Peedal	35
83	Phaphrala	56
84	Prabhawat	105
85	Ramgarh alias Rohar	74
86	Ram Thali	96
87	Rasulpur	83
88	Ratta Khera Karham	60
89	Ratta Khera Luqman	7
90	Rawahar Jagir	79
91	Sadarheri	41
92	Sair	91
93	Sangatpura	115
94	Saravla (Saraula)	10
95	Shadipur	4
96	Shahzadpur	52
97	Sharakpur (Sharaqpur)	61
98	Shugalpur	48
99	Sihali (Sohali)	58
100	Sihin (Sihi)	47
101	Sinhu Majra (Sehan Majra)	22
102	Siwan	87
103	Slempur (Sleempur)	13
104	Sotha	88
105	Sultanian	31
106	Taranwali (Theh Taranwali)	94
107	Tatiana	42
108	Theh Banhera	77
109	Theh Butana	29
110	Theh Kharak	100
111	Theh Majibullah	72
112	Theh Mukerian	33
113	Theh Newal (Theh Nawal)	80
114	Umedpur	104
115	Urlana	97

VILLAGE DIRECTORY
GUHLA TAHSIL

GUHLA TAHSIL

Location Code No.	Name of Village (with Hadbast Number)	Total area of the Village (in hectares)	Total population and Number of households	Amenities available (If not available within the village, a dash (—) is shown in the column and next to it in brackets, the distance in broad ranges, viz. —5 kms., 5—10 kms. and 10+ kms., of the nearest place where the facility is available is given)					
				Educational	Medical	Drinking Water (Potable)	Post & Telegraph	Day or days of the market/ hat, if any	Communications (Bus Stop, Railway Station, Waterway)
1	2	3	4	5	6	7	8	9	10
1	Azimgarh (3)	325·00	775 (125)	P	—(—5)	Hp	—(—5)	..	BS
2	Mehmudpur (4)	221·00	570 (88)	P, M	—(—5)	Hp	—(—5)	..	BS
3	Garhi Nazir (2)	214·00	398 (58)	P	—(—5	TW, Hp	—(—5)	..	—(—5)
4	Shadipur (6)	433·00	1015 (153)	P	—(5—10)	Hp	—(5—10)	..	—(—5)
5	Malikpur (5)	272·00	608 (81)	P	CHW	Hp	—(5—10)	..	BS
6	Chaba (7)	413·00	755 (118)	P, Ac(2)	HS	W, Hp	—(—5)	..	—(—5)
7	Ratta Khera Luqman (122)	762·42	868 (130)	P, Ac	—(5—10)	W, Hp	—(5—10)	..	—(5—10)
8	Daba (8)	452·00	802 (120)	P	—(5—10	W Hp	PO	..	—(5—10)
9	Khambahera (128)	318·08	428 (62)	Ac	—(5—10)	W, TW, Hp	—(5—10)	..	—(5—10)
10	Saravla (Saraula) (127)	401·00	563 (88)	P, Ac(3)	—(—5)	W, Hp	—(—5)	..	—(5—10
11	Khushhal Majra (124)	645·00	1115 (164)	P	—(5—10)	W Hp	—(5—10)	..	—(—5)
12	Berad (125)	96·00	152 (23)	—(—5)	—(—5)	W, T,WHp	—(—5)	..	—(—5)
13	Slempur (Sleempur) (13)	409·00	1,684 (271)	P, Ac (2)	CHW (2)	T, W, TW, Hp	—(—5)	..	BS
14	Guhla (116)	623·00	2,624 (470)	P, Ac	MH, PHC, FPC, RP (3), CHW	T W, T,W Hp	PTO, Phone	..	BS
15	Mand Kalian (Mund Kalian) (115)	196·00	225 (35)	—(—5)	—(—5)	W, TW, HP	—(—5)	..	BS
16	Nandgarh (118)	289·00	637 (87)	P	—(—5)	W, TW, Hp	—(—5)	..	—(—5)
17	Bubakpur (117)	146·00	313 (43)	—(—5)	—(—5)	W, TW, Hp	—(—5)	..	—(—5)
18	Kohli Khera (123)	605·00							Un-
19	Bhatian (121)	542·00	691 (92)	P, Ac (3)	RP, CHW	W, Hp	—(5—10)	..	—(5—10)
20	Lalpur (119)	148·00	410 (52)	P	CHW	W, Hp	—(5—10)	..	—(5—10)

Land Use

Approach to Village	Nearest town and distance (in kms.)	Power Supply	Staple food	Land use (i.e. area under different types of land use in hectares rounded upto 2 decimal places)					Remarks (including any place of religious, historical or archaeological interest
				Forest	Irrigated by Sources	Un-irrigated	Cultural waste (including gauchar & groves)	Area not available for cultivation	
11	12	13	14	15	16	17	18	19	20
PR	Samana, Pb (2)	ED, EAg	Wheat, Rice	..	T(230·00), GC(23·00), TW((158·00), TWE(49·00)	39·00	12·00	44·00	T9
PR	Samana, Pb (4)	ED, EAg	Wheat, Rice	..	T(200·00), TW(120·00), TWE(80·00)	..	5·00	16·00	T7
PR	Samana, Pb (2)	ED, EAg	Wheat, Rice	..	T(144·00) GC (36·00), TW (69·00), TWE(39·00)	24·00	1·00	45·00	Gurudwara: M2 : T6
PR	Samana, Pb (6)	ED, EAg	Wheat, Rice	..	T(300·00) , GC(27·00) , TW(178·00), TWE(95·00)	77·00	22·00	34·00	Temple Devi: M1 : T5
PR	Samana, Pb (6)	ED, EAg	Wheat, Rice	..	T(236·00), TW(136·00), TWE(100·00)	10·00	3·00	23·00	T5
PR	Samana, Pb (8)	ED, EAg	Wheat, Rice	..	T(362·00), TW(242·00), TWE(120·00)	15·00	16·00	20·00	T5
PR	Samana, Pb (14)	ED, EAg	Wheat, Rice	..	T(444·34), TW(273·97), TWE(170·37)	111·29	139·61	67·18	M1 : T9
PR	Samana, Pb (14)	ED, EAg	Wheat, Rice	..	T(428·00), GC (16·00), TW(206·00), TWE(206·00)	..	18·00	6·00	N27: M3 : T15
PR	Samana, Pb (16)	ED, EAg	Wheat, Rice	..	T(259·00) GC (6·88), TW(121·00), TWE(131·12)	18·62	8·50	31·96	M1 : T9
PR	Samana, Pb (16)	ED, EAg	Wheat, Rice	..	T(222·00), GC(8·00), TW(105·00), TWE(109·00)	5·00	53·00	121·00	T4
PR	Kaithal (30)	ED, EAg	Wheat, Rice	..	T(467·00), GC(55·00), TW(207·00), TWE(205·00)	10·00	50·00	118·00	T12
KR	Kaithal (32)	ED, EAg	Wheat, Rice	..	T(87·00), TW(87·00)	..	..	9·00	T2
PR	Kaithal (32)	EA	Wheat, Rice	..	T(359·00) , GC(143·00), TW(216·00)	4·00	9·00	37·00	N15: M2; C1: T11
PR	Pehowa (1)	EA	Wheat, Rice	..	T(535.00), GC(307.00) TWE(228.00)	..	28.00	60.00	Temple: N65 MII;C2: T18
PR	Kaithal (33)	ED, EAg	Wheat, Rice	..	T(178·00), GC(28·00), TW(150·00)	1·00	1·00	16·00	T4
PR	Kaithal (35)	ED, EAg	Wheat, Rice	..	T(272·00), GC(62·00), TW(210·00)	..	..	17·00	T6
PR	Kaithal (36)	ED, EAg	Wheat, Rice	..	T(130·00), GC(17·00), TW(113·00)	1·00	2·00	13·00	T5
inbabited				605·00	..				
KR	Pehowa (30)	ED, EAg	Wheat, Rice	..	T(493·00), GC(65·00), WE(277·00), W(151·00)	..	..	49·00	M2: T9
PR	Kaithal (36)	ED, EAg	Wheat, Rice	..	T(135·00), GC(20·00), WE(75·00), W(40·00)	..	..	13·00	T4

GUHLA TAHSIL

Amenities and

Location Code No.	Name of Village (with Hadbast Number)	Total area of the Village (in hectares)	Total population and Number of households	Amenities available (if not available within the village, a dash (—) is shown in the column and next to it in brackets, the distance in broad ranges viz. —5 kms., 5—10 kms. and 10 +kms. of the nearest place where the facility is available, is given)					
				Educational	Medical	Drinking Water (Potable)	Post & Telegraph	Day or days of the market/ hat, if any	Communications (Bus Stop, Railway Station, Waterway)
1	2	3	4	5	6	7	8	9	10
21	Hemu Majra (Hemun Majra) (120)	163·00	353 (54)	P	CHW	W, Hp	—(—5)	..	—(5—10)
22	Sinhu Majra (Sehan Majra) (111)	768·00	1,336 (202)	P	RP(3), CHW	W, Hp	—(5—10)	..	—(5—10)
23	Duserpur (113)	527·00	1,100 (158)	P	RP, CHW	W, TW, Hp	—(5—10)	..	BS
24	Chanchak (112)	176 00	834 (136)	P	—(5—10)	W, Hp	—(5—10)	..	BS
25	Kheri Daban (109)/(110)	399·00	837 (122)	P, Ac (2)	RP, CHW	Hp	—(10+)	..	BS
26	Hansu Majra (108)	324·00	955 (149)	P	RP (2), CHW	W, Hp	—(—5)	..	—(—5)
27	Majri (106)	625·00	1,585 (219)	P, Ac (2)	RP(2), CHW	W, HP	—(—5)	..	BS
28	Kasaur (102)	930·00	1,476 (194)	P(2)	HS, RP(2)	W, Hp	—(5—10)	..	BS
29	Theh Butana (105)	662·00	1,179 (191)	P, Ac(2)	—(5—10)	W, TW, Hp	—(5—10)	..	BS
30	Agondh (107)	1112·00	2,183 (333)	P, M, H,, Ac(2)	RP(2), CHW(2)	WTW, HP	PO	..	BS
31	Sultanian (114)	696·00	1,715 (234)	P, Ac(2)	CHW	W, TW, Hp	—(5—10)	..	BS
32	Bhunna (74)	1,874·00	4,372 (622)	P, M, Ac(2)	HS, RP(2), CHW(4)	W,TW, Hp	PO	..	BS
33	Theh Mukerian (75)	480·00	712 (120)	P	—(—5)	W, TW, Hp	—(5—10)	..	BS
34	Dhundwa (16)	59·00							Un-
35	Peedal (15)	1216·00	3,312 (505)	P, M, Ac(3)	D, RP, CHW(7)	W, TW, Hp	PO	..	BS

Land Use

Approach to Village	Nearest town and distance (in kms.)		Power Supply	Staple food	Land use (i.e. area under different types of land use in hectares rounded upto 2 decimal places)					Remarks (including any place of religious, historical or archaeological interest)
					Forest	Irrigated by Sources	Un-irrigated	Cultural waste (including gauchar & groves)	Area not available for cultivation	
11	12		13	14	15	16	17	18	19	20
PR	Kaithal	(38)	ED, EAg	Wheat, Rice	..	T(140·00), GC(56·00), W(55·00), TW(29·00)	..	..	23·00	T2
PR	Kaithal	(38)	ED, EAg	Wheat, Rice	..	T(728·00), GC(325·00), TW(114·00), TWE(289·00)	..	..	40·00	T22
PR	Kaithal	(40)	ED, EAg	Wheat, Rice	..	T(483·00), GC(262·00), WE(124·00), W(97·00)	..	..	44·00	T1
PR	Kaithal	(41)	ED, EAg	Wheat, Rice	..	T(147·00), GC(107·00), WE(30·00), W(10·00)	..	..	29·00	T3
PR	Kaithal	(48)	ED, EAg	Wheat, Rice	..	T(326·00), GC(112·00), TW(109·00), TWE(105·00)	..	23·00	50·00	M1: T8
PR	Kaithal	(40)	ED, EAg	Wheat, Rice	..	T(220·00), GC(80·00), TW(80·00), TWE(60·00)	56·00	14·00	34·00	N1: T10
PR	Kaithal	(42)	ED, EAg	Wheat, Rice	..	T(417·00), GC(98·00), TW(104·00), TWE(215·00)	90·00	8·00	110·00	N2: T20
PR	Kaithal	(32)	ED, EAg	Wheat, Rice	..	T(827·00), GC(444·00), TW(123·00), TWE(260·00)	21·00	6·00	76·00	N2: T22
PR	Kaithal	(38)	EA	Wheat, Rice	..	T(460·00), GC(160·00), TW(100·00), TWE(200·00)	142·00	..	60·00	M1: T7
PR	Kaithal	(38)	EA	Wheat, Rice	..	T(842·00), GC(200·00), TW(242·00), TWE(400·00)	131·00	..	139·00	Temple: N3: M2: T12
PR	Kaithal	(40)	EA	Wheat, Rice	..	T(494·00), GC(194·00), TW(100·00), TWE(200·00)	76·00	..	126·00	M1: T8
PR	Kaithal	(18)	EA	Wheat, Rice	..	T(1,276·00), GC(376·00), TW(300·00), TWE(600·00)	315·00	..	283·00	Temple,N3: M2: T15
PR	Kaithal	(22)	ED, EAg	Wheat, Rice	..	T(370·00), GC(70·00), TW(100·00), TWE(200·00)	39·00	..	71·00	T5
inhabited						T(40·00), GC(9·00), TW(11·00), TWE(20·00)	9·00	..	10·00	..
PR	Kaithal	(24)	ED, EAg	Wheat, Rice	..	T(806·00), TW(356·00), TWE(450·00)	218·00	26·00	166·00	N4, M2:C1 T15

GUHLA TAHSIL

VILLAGE

Amenities and

Lcca-tion Code No.	Name of Village (with Hadbast Number)	Total area of the Village (in hectares)	Total popula-tion and Number of households	Amenities available (If not available within the village, a dash (—) is shown in the column and next to it in brackets, the distance in broad ranges viz., —5 kms., 5—10 kms. and 10+ kms. of the nearest place where the facility is available is given)					
				Educational	Medical	Drinking Water (Potable)	Post & Telegraph	Day or days of the market/ hat, if any	Communi-cations (Bus-Stop, Railway Station, Water-way)
1	2	3	4	5	5	7	8	9	10
36	Kharodi (14)	1,301·00	3,429 (511)	P, M, Ac(3)	CHW(4)	W, TW, Hp	PO	..	—(—5)
37	Cheeka (12)	2,007·00	10,627 (1,725)	P(2), M(2), H, Ac(2)	R P(18), CHW(4)	T,W,TW,Hp	PO, Phone	..	BS
38	Harigarh Kingan (Harigarh Kangan) (7)	525·00	2,094 (271)	P	CHW(3)	W, TW, Hp	PO	..	BS
39	Kallar Majra (11)	371·00	671 (114)	P	CHW	W, TW. Hp	—(5—10)	..	—(—5)
40	Badsui (10)	686·00	1,570 (219)	P, Ac	CHW	W. TW, Hp	PO	..	—(10+)
41	Sadar heri (126)	318·00	663 (96)	P	—(—5)	W,TW, Hp	—(5—10)	..	BS
42	Tatiana (129)	676·00	1,225 (183)	P	HS, CHW (2)	W, TW, Hp	—(5—10)	..	BS
43	Kharal (130)	405·00	420 (57)	P	—(—5)	W,TW, Hp	—(5—10)	..	—(10+)
44	Kamneri (26)	505·00	952 (150)	P, Ac	RP(2), CHW	WHp	—(—5)	..	BS
45	Baupur (131)	964·00	1,190 (181)	P	RP, CHW	W, Hp	PO	..	BS
46	Dhandota (9)	451·00	831 (105)	P	RP, CHW	W, Hp	—(5—10)	..	—(5—10)
47	Sihin (Sihi) (8)	334·00	578 (77)	P	—(5—10)	W,Hp	—(5—10)	..	—(5—10)
48	Shugalpur (143)	104·00	177 (28)	P	—(5—10)	W,Hp	—(10+)	..	BS
49	Gagarpur (144)	505·00	1,523 (226)	P	CHW	W, Hp	PO	..	BS
50	Jodhwa (27)	139·00	233 (28)	—(—5)	—(10+)	W,Hp	—(10+)	..	BS

Land Use

Approach to Village	Nearest town and distance (in kms.)		Power Supply	Staple food	Land use (ii.e. area under different types of land use in hectares rounded upto 2 decimal places)					Remarks (including any place of religious, historical or archaeological interest)
					Forest	Irrigated by Sources	Un-irrigated	Cultural waste (including gauchar & groves)	Area not available for cultivation	
11	12		13	14	15	16	17	18	19	20
PR	Kaithal	(33)	ED, EAg	Wheat, Rice	..	T(1,130·00), GC(310·00), TW(620·00), TWE(200·00)	19·00	..	152·00	N4: T10
PR	Pehowa	(26)	EA	Wheat, Rice	..	T(1,663·00), GC(415·00), TW(312·00), TWE(936·00)	—	..	344·00	Temple: N 500:M150; C25: T35
PR	Pehowa	(22)	EA	Wheat, Rice	..	T(454·00), GC(138·00), TW(210·00) TWE(106·00)	7·00	10·00	54·00	N5: M2 : T8
PR	Kaithal	(32)	EA	Wheat, Rice	..	T(332·00), GC(65·00), TW(179·00), TWE(88·00)	7·00	3·00	29·00	T 3
PR	Pehowa	(24)	EA	Wheat, Rice	..	T(562·00), GC(75·00), TW(189·00), TWE(298·00)	58·00	24·00	42·00	M1: T10
PR	Kaithal	(32)	EA	Wheat, Rice	..	T(276·00), GC(46·00), TW(102·00), TWE(128·00)	9·00	5·00	28·00	T4
PR	Pehowa	(19)	EA	Wheat, Rice	..	T(409·00), GC(140·00), W(61·00), TWE(208·00)	157·00	39·00	71·00	M2: T8
PR	Pehowa	(16)	EA	Wheat, Rice	..	T(259·00), GC(96·00), TW(65·00), TWE(98·00)	77·00	20·00	49·00	M1: T7
PR	Pehowa	(23)	EA	Wheat, Rice	..	T(454·00), TWE(454·00)	8·00	6·00	37·00	M1: T9
PR	Pehowa	(24)	EA	Wheat, Rice	..	T(716·00), TWE(716·00)	130·00	57·00	61·00	N1: M5: T20
PR	Pehowa	(19)	EA	Wheat, Rice	..	T(203.00) GC(27·00), TWE(176·00)	95.00	91.00	62.00	MI:T8
PR	Pehowa	(19)	EA	Wheat, Rice	..	T(215·00), GC(18·00), TWE(197·00)	90·00	3·00	26·00	T4
PR	Patiala, Pb.	(22)	EA	Wheat, Rice	..	T(82·00), TWE(82·00)	9·00	1·00	12·00	TI
PR	Patiala, Pb.	(20)	EA	Wheat, Rice	..	T(463·00), GC(8·00), W(190·00), TWE(265·00)	18·00	..	24·00	N1: M1: T3
PR	Patiala, Pb,	(25)	EA	Wheat, Rice	..	T(127·00), GC(5·00), WE(110·00), W(12·00)	4·00	..	8·00	N1: M1:T5

GUHLA TAHSIL **VILLAGE**

Amenities and

Location Code No.	Name of Village (with Hadbast Number)	Total area of the Village (in hectares)	Total Population and Number of house holds		Amenities available (If not available within the village, a dash (—) is shown in the column and next to it in brackets, the distance in broad ranges viz.,— 5 kms., 5—10 kms. and 10+ kms. of the nearest place where the facility is available is given)					
					Educational	Medical	Drinking Water (Potable)	Post & Telegraph	Day or days of the market/ hat, if any	Communications (Bus Stop, Railway Station, Waterway)
1	2	3	4		5	6	7	8	9	10
51	Lendaheri (30)	260·00	622	(93)	P	—(10+)	W,Hp	—(10+)	..	BS
52	Shazadpur (31)	154·00	56	(7)	—(—5)	—(10+)	W,Hp	—(—5)	..	BS
53	Arnoli (32)	1,118·00	2,712	(369)	P,M,H,Ac	D,CHW (2)	W,Hp	PO, Phone	..	BS
54	Chhana Agrian (29)	25·00	39	(5)	—(—5)	—(10+)	W,Hp	—(10+)	..	BS
55	Chhana Jattan (28)	60·00	117	(13)	P	—(10+)	W,Hp	—(10+)	..	BS
56	Phaphrala (140)	308·00	592	(86)	P	CHW	W,Hp	—(10+)	..	BS
57	Ahmadpurgarh (141)	144·00	227	(26)	—(—5)	—(10+)	W,TW,Hp	—(10+)	..	BS
58	Sihali (Sohali) (138)	95·00	466	(68)	P	—(—5)	W,TW,Hp	—(10+)	..	—(—5)
59	Budhanpur Gujran (137)	155·00	250	(32)	—(—5)	—(10+)	W,TW,Hp	—(10+)	..	BS
60	Ratta Khera Karham (136)	147·00	309	(41)	P,Ac(2)	D,RP	TW,Hp	—(10+)	..	BS
61	Sharakpur (Sharaqpur) (135)	126·00	288	(38)	P	CHW	W,TW,Hp	—(10+)	..	—(—5)
62	Bhunslan (Bhusalan) (134)	573·00	1,328	(202)	P,M	RP(2)	W,TW,Hp	PO	..	BS
63	Majheri (133)	266·00	444	(68)	Ac	—(10+)	W,TW,Hp	—(10+)	..	—(10+)
64	Mohanpur (139)	124·00	205	(25)	—(—5)	CHW(2)	TW,Hp	—(10+)	..	—(—5)
65	Kasoli (142)	228·00	351	(54)	P	—(10+)	W,TW,Hp	—(10+)	..	BS

Land Use

Approach to Village	Nearest town and distance (in kms.)	Power Supply	Staple food	Land use (i.e. area under different types of land use in hectares rounded upto 2 decimal places)					Remarks (including any place of religious, historical or archaeological interest)
				Forest	Irrigated by Sources	Un-irrigated	Cultural waste (including gauchar & groves)	Area not available for cultivation	
11	12	13	14	15	16	17	18	19	20
PR	Pehowa (26)	EA	Wheat, Rice	..	T(235·00), W(110·00), TW(125·00)	10·00	..	15·00	N1: M1 : T8
PR	Patiala, Pb. (25)	EA	Wheat, Rice	..	T(136·00), GC(4·00), TW(80·00), TWE(52·00)	10·00	..	8·00	..
PR	Patiala, Pb. (19)	EA	Wheat, Rice	..	T(1,005·00), GC(211·00), TW(304·00), TWE(490·00)	78·00	..	35·00	N5: M6: C2: T30
PR	Patiala, Pb. (21)	EA	Wheat, Rice	..	T(20·00), GC(4·00), W(10·00), TW(6·00)	3·00	..	2·00	..
PR	Patiala, Pb. (22)	EA	Wheat, Rice	..	T(48·00), GC(28·00), W(8·00), TW(12·00)	8·00	..	4·00	N1: M2: C1: T5
PR	Patiala, Pb. (22)	EAg	Wheat, Rice	..	T(258·00), GC(150·00), TW(30·00), TWE(78·00)	25·00	..	25·00	N1: M2: T5
PR	Pehowa (24)	EA	Wheat, Rice	..	T(126·00), TW(66·00), TWE(60·00)	..	..	18·00	M2: T6
PR	Pehowa (22)	EA	Wheat, Rice	..	T(70·00), TW(40·00), TWE(30·00)	7·00	..	18·00	T1
PR	Pehowa (19)	EA	Wheat, Rice	..	T(128·00), TW(76·00) TWE(52·00)	12·00	..	15·00	T2
PR	Pehowa (21)	EA	Wheat, Rice	..	T(132·00), TW(68·00), TWE(64·00)	..	..	15·00	N2: M2· T11
PR	Pehowa (19)	EA	Wheat, Rice	..	T(112·00), TW(68·00), TWE(44·00)	5·00	..	9·00	M1: T4
PR	Pehowa (19)	EA	Wheat, Rice	..	T(520·00), TW(267·00), TWE(253·00)	12·00	..	41·00	M3: M2: T15
PR	Pehowa (21)	EA	Wheat, Rice	..	T(197·00), TW(100·00), TWE(97·00)	57·00	..	12·00	M2: T8
PR	Pehowa (22)	EA	Wheat, Rice	..	T(111·00), TW(60·00), TWE(51·00)	4·00	..	9·00	T2
PR	Pehowa (22)	EA	Wheat, Rice	..	T(192·00), TW(104·00), TWE(88·00)	13·00	..	23·00	T2

GUHLA TAHSIL

VILLAGE

Amenities and

Location Code No.	Name of Village (with Hadbast Number)	Total area of the Village (in hectares)	Total Population and Number of households	Amenities available (If not available within the village, a dash (—) is shown in the column and next to it in brackets, the distance in broad ranges viz. —5 kms., 5—10 kms. and 10+ kms. of the nearest place where the facility is available is given)					
				Educational	Medical	Drinking Water (Potable)	Post & Telegraph	Day or days of the market/ hat, if any	Communications (Bus Stop Railway Station, Waterway)
1	2	3	4	5	6	7	8	9	10
66	Mengran (132)	500·00	722 (112)	P	CHW	W,TW,Hp	PO	..	—(5—10)
67	Bhagal (1)	2,517·00	6,361 (928)	P,M,H	D,RP(2), CHW(5)	W,TW,Hp	PO	..	BS
68	Nawach (63)	2,266·00	4,243 (627)	P,M,H	HS,CHW (4)	T,W,TW, Hp,C	PO	..	BS
69	Kawartan (64)	1,019·00	2,828 (402)	P,M	CHW	T,W,TW, Hp,C	—(—5)	..	BS
70	Kakeor (62)	758·00	824 (104)	P	CHW	T,W,TW, Hp	—(—5)	..	BS
71	Pabsar (Papsar) (70)	489·00	593 (67)	P,M	CHW	T,W,TW, Hp,C	—(5—10)	..	BS
72†	Theh Maji Bullah (71)	244·00	13 (4)	—(10+)	—(10+)	W	—(10+)	..	—(10+)
73	Machhar Heri (61)	531·00	124 (22)	—(—5)	—(10+)	TW	—(10+)	..	—(—5)
74	Ramgarh alias Rohar (60)	1,032·00	1,659 (258)	P	HS,CHW	W	—(10+)	..	—(—5)
75	Nimbwala (Neebwala) (9)	335·00	586 (89)	P,Ac	—(—5)	W,Hp	—(—5)	..	BS
76	Bichhian (3)	556·00	491 (73)	P	CHW	Hp	—(5—10)	..	BS
77	Theh Banhera (2)	579·00	1,234 (194)	P,Ac(2)	CHW	W,TW,Hp	—(10+)	..	—(—5)
78	Balbehra (6)	1,233·00	3,247 (477)	P,Ac(3)	CHW(3)	W,TW,Hp	PO	..	BS
79	Rawahar Jagir (4)	723·00	764 (118)	P, Ac	HS	W,TW,Hp	—(10+)	..	BS
80	Theh Newal (Theh Nawal) (5)	717·00	1,034 (118)	P,Ac(2)	RP	W,TW,Hp	—(10+)	..	BS

Land Use

Approach to Village	Nearest town and distance (in kms.)	Power Supply	Staple food	Land use (i.e. area under different types of land use in hectares rounded upto 2 decimal places)					Remarks (including any place of religious, historical or archaeological interest)
				Forest	Irrigated by Sources	Un-irrigated	Cultural waste (including gauchar & groves)	Area not available for cultivation	
11	12	13	14	15	16	17	18	19	20
PR	Pehowa (22)	EA	Wheat, Rice	..	T(355·00), TW(200·00), TWE(155·00)	89·00	..	56·00	M1: T7
PR	Pehowa (19)	EA	Wheat, Rice	..	T(1,344·00), GC(515·00), W(8·00), TW(528·00), TWE(248·00), O(45·00)	853·00	90·00	230·00	N5: M5: C1: T15
PR	Kaithal (16)	EA	Wheat, Rice	..	T(1,570·00), GC(577·00), TW(535·00) TWE(458·00)	14·00	484·00	198·00	N5: M5: T15
PR	Kaithal (16)	EA	Wheat, Rice	..	T(894·00), GC(369·00), TW(292·00), TWE(233·00)	25·00	..	100·00	M3 T17
PR	Kaithal (18)	EA	Wheat, Rice	..	T(548·00), GC(320·00), TW(178·00) TWE(50·00)	..	..	210·00	T3
PR	Kaithal (21)	EA	Wheat, Rice	..	T(379·00), GC(250·00), TW(70·00), TWE(59·00)	..	..	110·00	M1: T2
KR	Kaithal (16)	EA	Wheat, Rice	..	..	..	..	244·00	..
KR	Kaithal (24)	ED, EAg	Wheat, Rice	..	T(37·00), GC(1·00), TW(36·00)	..	474·00	20·00	..
PR	Pehowa (16)	ED, EAg	Wheat, Rice	..	T(472·00), GC(226·00), TW(20·00), TWE(226·00)	51·00	503·00	6·00	M2: T8
PR	Pehowa (14)	ED, EAg	Wheat, Rice	..	T(107·00), WE(8·00), W(2·00), O(97·00)	137·00	84·00	7·00	T5
PR, KR	Pehowa (14)	ED, EAg	Wheat, Rice	..	T(172·00), GC(65·00), TW(107·00)	33·00	349·00	2·00	T2
KR	Kaithal (4)	EA	Wheat, Rice	..	T(518·00), GC(105·00), TW(251·00), TWE(162·00)	..	..	61·00	T8
PR	Pehowa (22)	EA	Wheat, Rice	..	T(1,001·00), GC(229·00), TW(415·00), TWE(357·00)	108·00	12·00	112·00	T16
PR	Kaithal (24)	EA	Wheat, Rice	..	T(310·00), GC(10·00), TW(110·00), TWE(190·00)	..	291·00	122·00	T6
PR	Kaithal (21)	EA	Wheat, Rice	..	T(475·00), GC(198·00), TW(163·00), TWE(114·00)	..	118·00	124·00	M1: T5

GUHLA TAHSIL

VILLAGE

Amenities and

Location Code No.	Name of Village (with Hadbast Number)	Total area of the Village (in hectares)	Total population and Number of households	Amenities available (If not available within the village, a dash (—) is shown in the column and next to it in brackets, the distance in broad ranges -viz. —5 kms., 5—10 kms. and 10+ kms. of the nearest place where the facility is available is given)					
				Educational	Medical	Drinking Water (Potable)	Post & Telegraph	Day or days of the market/ hat, if any	Communications (Bus Stop, Railway Station, Waterway)
1	2	3	4	5	6	7	8	9	10
81	Kakheri (72)	1,272·00	2,177 (316)	P(2)	RP	W,TW,Hp	—(10+)	..	BS
82	Kakrala Inayat (69)	693·00	2,019 (277)	P,Ac	RP	T,W,TW,Hp	—(5—10)	..	BS
83	Rasulpur (65)	1,168·00	1,990 (318)	P	HS,CHW (2)	T,W,TW, Hp,C	—(—5)	..	—(—5)
84	Mandi Sadra (68)	486·00	1,137 (179)	P	CHW	T,W,TW, Hp	PO	..	—(—5)
85	Ferozepur (67)	394·00	802 (104)	P,Ac(3)	CHW	T,W,TW, Hp,C	—(—5)	..	—(—5)
86	Malakpur (66)	632·00	1,391 (201)	P	—(5—10)	T,W,TW, Hp,C	—(5—10)	..	—(—5)
87	Siwan (77)	4,176·00	14,429 (2,186)	P,M,H, PUC, Ac(13)	PHC,FPC, RP(11)	W,Hp	PTO, Phone	..	BS
88	Sotha (78)	703·00	1,281 (181)	P,M,Ac	HS,CHW	W,TW,Hp	—(—5)	..	BS
89	Kangthali (73)	582·00	1,483 (136)	P,Ac	D,CHW	W,Hp	PO	..	BS
90	Harnola (79)	163·00	494 (58)	P	CHW(3)	Hp	—(10+)	..	—(—5)
91	Sair (76)	1,146·00	1,770 (233)	P,Ac	—(10+)	W,Hp	—(10+)	..	—(—5)
92	Kharkara (104)	979·00	2,180 (311)	P,Ac(2)	CHW(4)	W,Hp	PO	..	BS
93	Mastgarh (103)	645·00	1,206 (167)	P,Ac	—(5—10)	Hp	—(5—10)	..	BS
94	Taranwali (Thehtaranwali) (101)	462·00	1,086 (156)	P	—(—5)	Hp	—(—5)	..	BS
95	Megha Majra (98)	212·00	335 (49)	P	—(—5)	Hp	—(—5)	..	BS

Land Use

Approach to Village	Nearest town and distance (in kms.)	Power Supply	Staple food	Land use (i.e. area under different types of land use in hectares rounded upto 2 decimal places)					Remarks (including any place of religious, historical or archaeological interest
				Forest	Irrigated by Sources	Un-irrigated	Cultural waste (including gaucher & groves)	Area not available for cultivation	
11	12	13	14	15	16	17	18	19	20
PR	Kaithal (19)	EA	Wheat, Rice	..	T(947 ·00), GC(394 ·00), TW(342 ·00), TWE(211 ·00)	93 ·00	30 ·00	202 ·00	C1: T15
PR	Kaithal (18)	EA	Wheat, Rice	..	T(539 ·00), GC(231 ·00), TW(120 ·00), TWE(188 ·00)	..	..	154 ·00	M1: T10
PR, KR	Kaithal (14)	EA	Wheat, Rice	..	T(1,032 ·00), GC(425 ·00), TW(355 ·00), TWE(252 ·00)	22 ·00	..	114 ·00	M2: T8
PR	Kaithal (16)	EA	Wheat, Rice	..	T(415 ·00), GC(102 ·00), W(166 ·00), TWE(147 ·00)	..	..	71 ·00	M1: C1: T7
PR	Kaithal (13)	EA	Wheat, Rice	..	T(342 ·00), GC(130 ·00), W(118 ·00), TWE(94 ·00)	22 ·00	..	30 ·00	M2: T4
PR	Kaithal (11)	EA	Wheat, Rice	..	T(573 ·00), GC(221 ·00), TW(194 ·00), TWE(158 ·00)	..	..	59 ·00	T6
PR	Kaithal (11)	EA	Wheat, Rice	..	T(3,555 ·00), GC(2,140 ·00), TW(747 ·00), TWE(668 ·00)	76 ·00	154 ·00	391 ·00	N568: M150: C6: T18 0
PR	Kaithal (16)	EA	Wheat, Rice	..	T(606 ·00), GC(238 ·00), TW(200 ·00), TWE(168 ·00)	6 ·00	9 ·00	82 ·00	N10: M2: T6
PR	Kaithal (19)	EA	Wheat, Rice	..	T(551 ·00), GC(216 ·00), TWE(335 ·00)	6 ·00	..	25 ·00	T8
KR	Kaithal (18)	EA	Wheat, Rice	..	T(66 ·00) TWE(66 ·00)	71 ·00	16 ·00	10 ·00	T8
PR	Kaithal (19)	EA	Wheat, Rice	..	T(1,056 ·00), GC(424 ·00), TWE(632 ·00)	1 ·00	..	89 ·00	M2: T25
PR	Kaithal (27)	EA	Wheat, Rice	..	T(908 ·00) GC(564 ·00), TW(344 ·00)	5 ·00	..	66 ·00	T15
PR	Kaithal (29)	EA	Wheat, Rice	..	T(530 ·00), GC(322 ·00), TW(23 ·00), TWE(185 ·00)	22 ·00	25 ·00	68 ·00	M2: T12
PR	Kaithal (34)	EA	Wheat, Rice	..	T(391 ·00), GC(170 ·00), TW(36 ·00), TWE(185 ·00)	6 ·00	11 ·00	54 ·00	M2: T7
PR	Kaithal (28)	EA	Wheat, Rice	..	T(173 ·00), GC(109 ·00), TW(18 ·00) TWE(46 ·00)	3 ·00	5 ·00	31 ·00	M3: T8

GUHLA TAHSIL

VILLAGE

Amenities and

Location Code No.	Name of Village (with Hadbast Number)	Total area of the Village (in hectares)	Total population and Number of households	Amenities available (If not available within the village, a dash (—) is shown in the column and next to it in brackets, the distance in broad ranges, viz.,—5 kms., 5—10 kms. and 10+ kms.of the nearest place where the facility is available is given)					
				Educational	Medical	Drinking Water (Potable)	Post & Telegraph	Day or days of the market/ hat, if any	Communications (Bus Stop, Railway Station, Waterway)
1	2	3	4	5	6	7	8	9	10
96	Ramthali (99)	552·00	1,056 (144)	P	CHW	Hp	—(—5)	..	BS
97	Urlana (100)	784·00	1,264 (185)	P	CHW(2)	Hp	—(—5)	..	BS
98	Kharak (95)	1,491·00	4,445 (693)	P,M	D	W,TW,Hp	PO	..	BS
99	Pasawal (96)	620·00	1,140 (158)	P	—(—5)	W,TW,Hp	—(—5)	..	—(—5)
100	Theh Kharak (94)	357·00	479 (66)	P	—(—5)	W,TW,Hp	—(—5)	..	—(—5)
101	Ladana Chakoo (97)	1,420·00	2,368 (342)	P	CHW	W,TW,Hp	PO	..	BS
102	Janedpur (93)	266·00	608 (81)	P	—(5—10)	W,TW,Hp	—(—5)	..	BS
103	Paharpur (80)	98·00	788 (108)	P,Ac	—(5—10)	W,TW,Hp	—(—5)	..	BS
104	Umedpur (82)	454·00	479 (68)	—(—5)	—(—5)	W,TW,Hp	—(—5)	..	BS
105	Prabhawat (81)	276·00	577 (64)	P	—(—5)	W,TW,Hp	—(—5)	..	BS
106	Gohran (84)	386·00	825 (117)	P,M	CHW	W,TW,Hp	—(5—10)	..	BS
107	Gogh (92)	177·00	366 (69)	P	—(5—10)	W,TW,Hp	—(5—10)	..	BS
108	Nagal (85)	301·00	1,043 (159)	P	CHW	W,TW,Hp	—(5—10)	..	BS
109	Kheri Gulamali (83)	1,137·00	2,659 (387)	P,Ac	—(—5)	W,TW,Hp	PO	..	BS
110	Manjhlan (86)	271·00	622 (86)	P	—(5—10)	W,TW,Hp	PO	..	BS

Land Use

Approach to Village	Nearest town and distance (in kms.)	Power Supply	Staple food	Land use (i.e. area under different types of land use in hectares rounded upto 2 decimal places)					Remarks (including any place of religious, historical or archaeological interest)
				Forest	Irrigated by Sources	Un-irrigated	Cultural waste (including gauchar & groves)	Area not available for cultivation	
11	12	13	14	15	16	17	18	19	20
PR	Kaithal (27)	EA	Wheat, Rice	..	T(40 ·00), GC(100 ·00), TW(106 ·00), TWE(200 ·00)	28 ·00	15 ·00	103 ·00	Temple: C1: T7
PR	Kaithal (30)	EA	Wheat, Rice	..	T(450 ·00), GC(20 ·00), TW(180 ·00), TWE(250 ·00)	218 ·00	49 ·00	67 ·00	M3: T9
PR	Kaithal (29)	ED, EAg	Wheat, Rice	..	T(1,143 ·00), GC(35 ·00), TW(610 ·00), TWE(498 ·00)	98 ·00	..	250 ·00	N4: M4: C1: T30
PR, KR	Kaithal (27)	ED, EAg	Wheat, Rice	..	T(470 ·00), GC(25 ·00), TW(95 ·00), TWE(350 ·00)	48 ·00	..	102 ·00	T10
PR, KR	Kaithal (24)	ED, EAg	Wheat, Rice	..	T(310 ·00), GC(30 ·00), TW(142 ·00), TWE(138 ·00)	12 ·00	..	35 ·00	T10
PR	Kaithal (19)	EA	Wheat, Rice	..	T(1,116 ·00), GC(312 ·00), TW(418 ·00), TWE(386 ·00)	40 ·00	..	264 ·00	M2: T15
PR	Kaithal (24)	EA	Wheat, Rice	..	T(213 ·00), GC(51 ·00), TW(75 ·00). TWE (87 ·00)	17 ·00	..	36 ·00	C1: T6
PR	Kaithal (24)	EA	Wheat, Rice	..	T(80 ·00), GC(32 ·00), TW(23 ·00), TWE(25 ·00)	6 ·00	..	12 ·00	T1
PR	Kaithal (22)	EA	Wheat, Rice	..	T(360 ·00), GC(115 ·00)) TW(97 ·00), TWE(148 ·00)	55 ·00	10 ·00	29 ·00	T2
PR	Kaithal (16)	EA	Wheat, Rice	..	T(193 ·00), GC(81 ·00), TW(56 ·00) TWE(56 ·00)	26 ·00	27 ·00	30 ·00	M1: T8
PR	Kaithal (11)	EA	Wheat, Rice	..	T(336 ·00), GC(116 ·00), TW(35 ·00) TWE(185 ·00)	4 ·00	13 ·00	33 ·00	M1: T3
PR	Kaithal (15)	EA	Wheat, Rice	..	T(156 ·00), GC(90 ·00), TW(14 ·00) TWE(52 ·00)	..	..	21 ·00	M1: T3
PR	Kaithal (14)	EA	Wheat, Rice		T(275 ·00), GC(169 ·00), TW(27 ·00), TWE(79 ·00)	1 ·00	2 ·00	23 ·00	M1: T15
PR	Kaithal (16)	EA	Wheat, Rice	..	T(935 ·00), GC(180 ·00), TW(42 ·00), TWE(713 ·00)	76 ·00	68 ·00	58 ·00	M2: T70
PR	Kaithal (12)	EA	Wheat, Rice	..	T(249 ·00), GC(62 ·00), TW(25 ·00), TWE(162 ·00)	..	1 ·00	21 ·00	M2: T5

GUHLA TAHSIL

Amenities and

Location Code No.	Name of Village (with Hadbast Number)	Total area of the Village (in hectares)	Total population and Number of households	Amenities available (If not available within the village, a dash (—) is shown in the column and next to it in brackets, the distance in broad ranges, viz., —5 kms., 5—10 kms. and 10+ kms. of the nearest place where the facility is available is given)					
				Educational	Medical	Drinking Water (Potable)	Post & Telegraph	Day or days of the market/ hat, if any	Communi cations (Bus Stop, Railway Station, Water-way)
1	2	3	4	5	6	7	8	9	10
111	Lander Peerzada (90)	374·00	461 (62)	P	—(10+)	Hp, C	—(—5)	..	BS
112	Andhli (91)	364·00	590 (76)	P	—(10+)	Hp, C	—(—5)	..	—(10+)
113	Lander Keema (Lander Kiman) (89)	284·00	907 (130)	P	—(10+)	Hp, C	—(5—10)	..	BS
114	Budha Khera (87)	1,202·00	2,268 (314)	P	—(10+)	T	—(—5)	..	BS
115	Sangatpura (88)	350·00	947 (133)	P	—(10+)	Hp, C	—(10+)	..	BS
	All Villages	**68,971·50**	**153,167 (22,524)**	**P102; M17, H6, PUCI, Ac 73**	**MH1, PHC2, HS9, D6, FPC2, RP61, CHW 89**				

†Although entered as 'Be-Chirag, (un-inhabited) in the revenue record the population shown against this village was enumerated at the time of 1981—Census.

Note :—The area of a village (revenue estate) is based on the information supplied by the Revenue Patwari,

Land Use

Approach to Village	Nearest town and distance (in kms.)	Power Supply	Staple food	Land use (i.e. area under different types of land use in hectares rounded upto 2 decimal places)					Remarks (including any place of religious, historical or archaeological interest)
				Forest	Irrigated by Sources	Un-irrigated	Cultural waste (including gauchar & groves)	Area not available for cultivation	
11	12	13	14	15	16	17	18	19	20
KR	Kaithal (13)	ED, EAg	Wheat,Rice	..	T(355·00), GC(161·00), TWE(194·00)	10·00	5·00	4·00	..
KR	Kaithal (15)	AD, EAg	Wheat, Rice	..	T(345·00), GC(161·00), TWE(184·00)	9·00	6·00	4·00	.
KR	Kaithal (13)	ED, EAg	Wheat, Rice	..	T(204·00), GC(100·00), TWE(104·00)	60·00	16·00	4·00	..
PR, KR	Kaithal (13)	ED, EAg	Wheat, Rice	..	T(1,181·00), GC(970·00), TWE(211·00)	16·00	..	5·00	..
PR, KR	Kaithal (15)	ED, EAg	Wheat, Rice	..	T(343·00), GC(129·00), TWE(214·00)	4·00	..	3·00	..
				605·00	**T(52,678·34), GC(16,536·88), W(1,038·00), WE(624·00), TW(14,671·97), TWE(19,665.49), O(142·00)**	**4,715·91**	**3,571·11**	**7,401·14**	**N1,239: M419: C44 T1,151**

HARYANA

TAHSIL KAITHAL

DISTRICT KURUKSHETRA

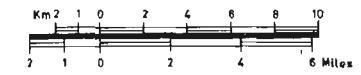

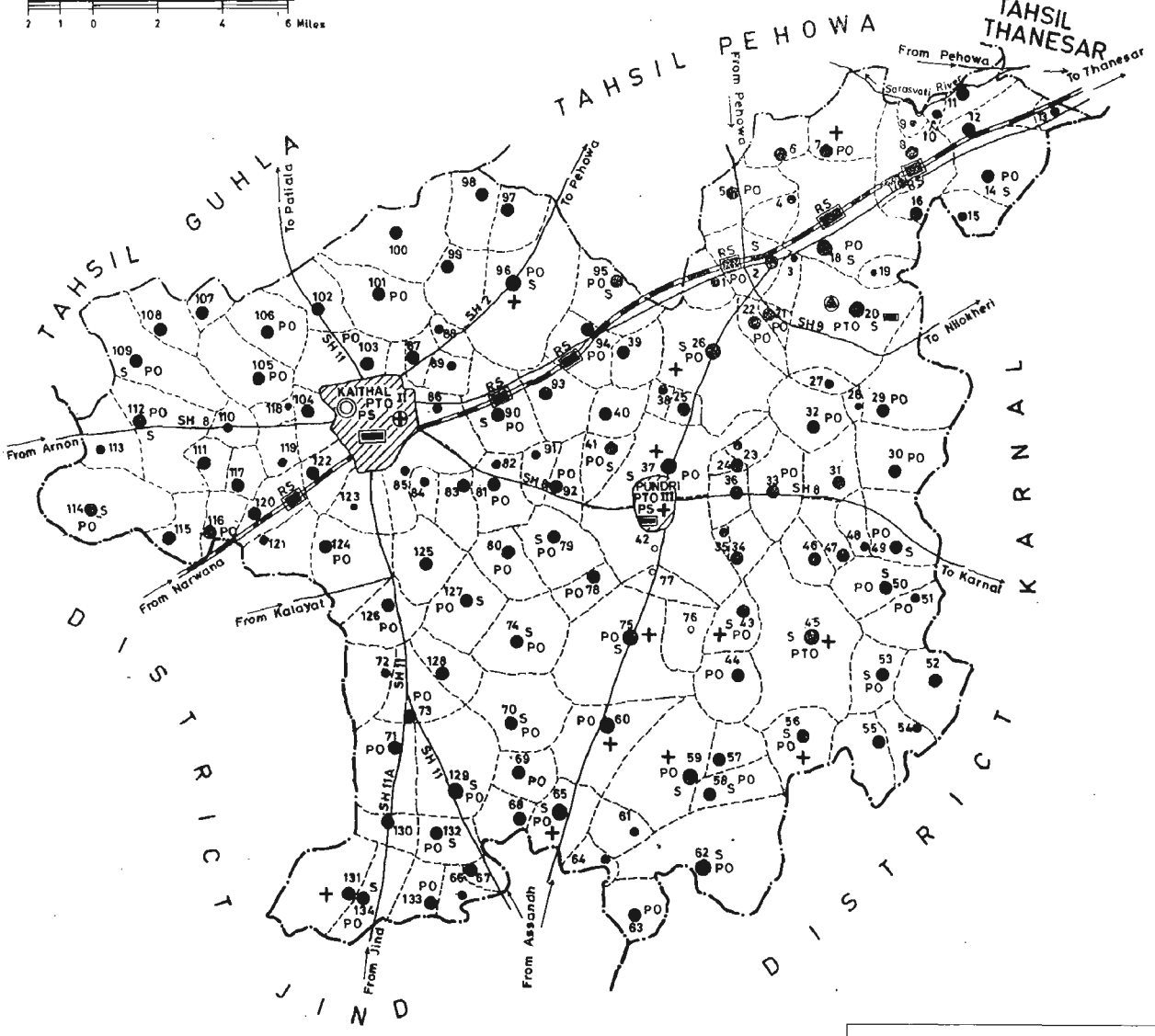

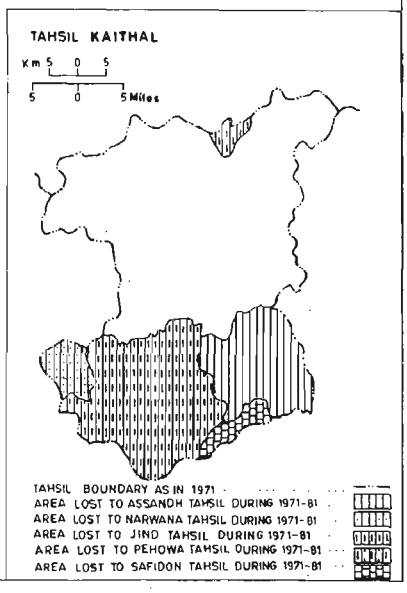

BOUNOARY, DISTRICT ... ...
BOUNDARY, TAHSIL.. ... ...
BOUNDARY, VILLAGE WITH LOCATION CODE NUMBER ... 23
TAHSIL HEADQUARTERS.. ... ...
VILLAGES WITH POPULATION SIZE: BELOW 200; 200–499; 500–999; 1000–4999; 5000 & ABOVE ... ...
URBAN AREA WITH LOCATION CODE 11
STATE HIGHWAY ... ... SH 11
IMPORTANT METALLED ROAD ... ...
RAILWAY LINE WITH STATION, BROAD GAUGE.. ... ... RS
POST OFFICE / POST AND TELEGRAPH OFFICE ... ... PO/PTO
HIGH OR HIGHER SECONDARY SCHOOL... ... ... S
POLICE STATION... ... ... PS
HOSPITAL, PRIMARY HEALTH CENTRE, DISPENSARY ...
DEGREE COLLEGE. ... ...
RIVER AND STREAM ... ...

76°15' East of Greenwich

Based upon Survey of India map with the permission of the Surveyor General of India

© Government of India Copyright, 1982

ALPHABETICAL LIST OF VILLAGES IN KAITHAL TAHSIL

KAITHAL TAHSIL

Serial No.	Name of the Village	Location Code
1	2	3
1	Achhanpur	54
2	Ahmedpur	48
3	Ahun	30
4	Atela	108
5	Badh Nara	52
6	Bakal	58
7	Balwanti	97
8	Barela	76
9	Barna	14
10	Barot (Bahot)	95
11	Barsana	43
12	Bhainsi Majra	8
13	Bhana	60
14	Bhanpura	117
15	Bheni Majra	82
16	Buchi	47
17	Chandana	124
18	Chandlana	21
19	Chhot	111
20	Chur Majra (Chuhar Majra)	22
21	Dadwana	3
22	Dawal (Duwal)	116
23	Deeg	56
24	Deoban	73
25	Deohera	99
26	Dhand	2
27	Dheraru	27
28	Dhodh Kheri (Deodh Kheri)	83
29	Dhos	40
30	Dhunder Heri	115
31	Diluwala	113
32	Dohar	100
33	Doliani	24
34	Dosain	31
35	Fariabad	64
36	Frash Majra	107
37	Fatehpur	37
38	Franswala	119
39	Gharhi Padla	110
40	Geong	90
41	Ghararsi	16
42	Guhna	114
43	Guliana	134
44	Habri	45
45	Hajwana	44
46	Harsola	127
47	Jagdishpura	89
48	Jajanpur	5
49	Jakholi	129
50	Jamba	35
51	Jaswanti	98
52	Jatheri	77
53	Jhanjharpur	15
54	Kachana (Kachhana)	132
55	Kakot	79
56	Kamoda	12
57	Karora	59
58	Kathwar (Kathwahar)	93
59	Kaul	20
60	Keorak	96
61	Khanoda (Khanaunda)	39
62	Khanpur	102
63	Khanpur Roran	13
64	Kheri Matarwa	23
65	Kheri Raowali	66
66	Kheri Sakra	28
67	Kheri Sheru	128
68	Kheri Sikander	34
69	Kheri Simbalwali	133
70	Khizarpura	10
71	Khurana	101
72	Kisan	71
73	Kotra	68
74	Kukar Kanda	61
75	Kultaran	87
76	Kutabpur	120
77	Ladana Baba	109
78	Lohar Majra	11
79	Magho Majri	118
80	Majra Nandkaran (Majra Nannikaran)	69
81	Manas	105

KAITHAL TAHSIL—*Concld.*

Serial No.	Name of the Village	Location Code
1	2	3
82	Meoli	25
83	Mohna	36
84	Mundhri	92
85	Mundhwal (Mandhwal)	63
86	Munerheri	46
87	Naina (Nainan)	41
88	Naror (Narar)	81
89	Narwal	67
90	Pabla	19
91	Pabnawa	18
92	Padla	112
93	Pai	75
94	Patti Afgan	103
95	Patti Choudhari	123
96	Patti Dogran	122
97	Patti Gadar	85
98	Patti Kaisth Seth (Patti Kayath Seth)	86
99	Patti Khot	104
100	Peoda	125
101	Pharal	26
102	Pilni	78
103	Pindarsi	17
104	Pundri (Rural)	42
105	Rahara (Rihara)	62
106	Ramana Ramani	57
107	Rasina	49
108	Rawanhera	38
109	Roherian	121
110	Ruan	6
111	Rughsana	55
112	Sakra	29
113	Salimpur Mehdud	4
114	Sanch	50
115	Sanghl	70
116	Sangri	131
117	Sangroli	32
118	Sapan Kheri (Sanpan Kheri)	91
119	Saran	72
120	Sarsa	7
121	Sega	80
122	Serhada	65
123	Serta	106
124	Shergarh	84
125	Singhpura	9
126	Sirsal	53
127	Sisla Sirmore (Sisla Shish more)	74
128	Sohlu Majra	1
129	Taragarh	130
130	Teek	94
131	Teontha	33
132	Tharota	51
133	Titram	126
134	Ujana	88

VILLAGE DIRECTORY
KAITHAL TAHSIL

KAITHAL TAHSIL

VILLAGE

Amenities and

Location Code No.	Name of Village (with Hadbast Number)	Total area of the Village (in hectares)	Total population and Number of households	Amenities available (if not available within the village, a dash (—) is shown in the column and next to it in brackets, the distance in broad ranges viz., —5 kms., 5—10 kms., and 10+ kms., of the nearest place where the facility is available is given)					
				Educational	Medical	Drinking Water (Potable)	Post & Telegraph	Day or days of the market/ hat, if any	Communi-cationtss (Bus Stop, Railway Station, Water-way)
1	2	3	4	5	6	7	8	9	10
1	Sohlu Majra (8)	423·00	681 (110)	P	RP	W,Hp	—(5—10)	..	BS
2	Dhand (9)	830·00	4,202 (653)	P,M, H, Ac (4)	RP (7)	T,W,Tk, TW Hp	PO, Phone	..	BS, RS
3	Dadwana (10)	475·90	370 (52)	P	—(—5)	W, Hp	—(—5)	..	—(—5)
4	Salimpur Mehdud (16)	392·94	729 (106)	P(2), Ac (2)	—(5—10)	W, Hp	—(—5)	..	—(5—10)
5	Jajanpur (11)	448·79	1,513 (227)	P, M, Ac(2)	HS	W, Hp	PO	..	BS
6	Ruan (15)	600·14	1,377 (205)	P	—(—5)	W, Hp	—(—5)	..	—(5—10)
7	Sarsa (17)	1,546·28	4,249 (578)	P(2), M, Ac (2)	HS,D, RP(4)	W, Hp	PO, Phone	..	BS
8	Bhainsi Majra (18)	473·07	1,035 (126)	P	—(10+)	W, Hp	—(—5)	..	—(—5)
9	Singhpura (29)	99·96	214 (29)	P	CHW	W, Hp	—(—5)	..	—(—5)
10	Khizarpura (28)	235·93	783 (106)	P, Ac (3)	—(10+)	W, Hp	—(—5)	..	—(—5)
11	Lohar Majra (27)	440·70	1,568 (221)	P, Ac (3)	—(10+)	W, Hp	—(—5)	..	—(5—10)
12	Kamoda (26)	745·02	1,672 (234)	P	RP(2)	W, Hp	—(—5)	..	—(—5)
13	Khanpur Roran (25)	213·27	527 (93)	P, Ac (2)	—(5—10)	W, Hp	—(5—10)	..	—(5—10)
14	Barna (24)	1,184·00	3,773 (527)	P,M,H,Ac (3)	HS	W, Hp	PO, Phone	..	—(—5)
15	Jhanjharpur (22)	304·00	812 (112)	P	—(—5)	W,TW, Hp	—(—5)	..	—(—5)

Land Use

Approach to Village	Nearest Town and distance (in kms.)	Power Supply	Staple food	Land use (i.e., area under different types of land use in hectares rounded upto 2 decimal places)					Remarks (including any place of religious, historical or archaeological interest)
				Forest	Irrigated by Sources	Un-irrigated	Cultural waste (including gauchar and groves)	Area not available for cultivation	
11	12	13	14	15	16	17	18	19	20
PR	Kaithal	(20) EA	Wheat, Rice	..	T(366.00), GC (34.00) TW (75.00), TWE (257.00)	1·00	11·00	45·00	M1 : T3
PR	Kaithal	(25) EA	Wheat, Rice	..	T(714.25), GC (82.55), TW(46.53), TWE(585.17)	1·61	..	114·14	N145: M15: C7: T7
PR	Kaithal	(27) EA	Wheat, Rice	..	T(435.43), GC(23.06), TW(48.15), TWE (364.22)	2·02	6·47	31·98	T4
PR	Kaithal	(30) EA	Wheat, Rice	..	T(346.00), GC (40.06), TW (42.89), TWE (263.05)	2·83	12·14	31·97	Temple: T11
PR	Pehowa	(8) EA	Wheat, Rice	..	T(384.44), GC (122.21), TW(64.34), TWE (197.89),	8·49	4·85	51·01	M2: C1: T20
PR	Kaithal	(35) EA	Wheat, Rice	..	T(540.24), GC (29.54), TW (65.55), TWE (445.15)	1·61	12·14	46·15	M2: T17
PR	Pehowa	(11) EA	Wheat, Rice	..	T(1428.92), GC (86.60), TW (84.17), TWE (1258.15)	4·85	..	112·51	Temple Shiv: M 1: C2: T25
KR	Thanesar	(13) EA	Wheat, Rice	..	T (421.67), GC (84.98), TW (72.29), TWE (259.40)	6·07	18·61	26·72	T11
KR	Pehowa	(12) EA	Wheat, Rice	..	T(88.22), GC (27.11), TW (11.33), TWE (49.78)	1·21	0·40	10·13	N1: T5
PR, KR	Thanesar	(13) EA	Wheat, Rice	..	T(180.48), GC (59.89), TW (30.35), TWE (90.24)	6·47	29·13	19·85	N1: T11
PR, KR	Thanesar	(13) EA	Wheat, Rice	..	T(394.96), GC (100.36), TW (67.17), TWE (227.43)	3·64	..	42·10	N3: M2: T9
PR, KR	Thenesar	(14) EA	Wheat, Rice	..	T(648.29), GC (10.11), TW (109.26), TWE (528.92)	20·23	8·09	68·41	Temple : M1: C2: T13
PR, KR	Kaithal	(8) EA	Wheat, Rice	..	T(195.05), GC (74.05), TW (40.06), TWE (80.94)	3·23	1·21	13·78	T5
PR	Thanesar	(11) EA	Wheat	..	T(1039.00), GC (216.00), TW (200.00), TWE (623.00)	14·00	..	131·00	Gurudwara: N3: M4:C1: T34
	Thanesar	(14) ED, EAg	Wheat	..	T (276.00), GC (65.00), TWE (211.00)	3·00	..	25·00	M1: C1: T6

KAITHAL TAHSIL — VILLAGE

Amenities and

Location Code No.	Name of Village (with Hadbast Number)	Total area of the Village (in hectares)	Total population and Number of households		Amenities available (If not available within the village, a dash (—) is shown in the column and next to it in brackets, the distance in broad ranges viz., —5 kms., 5—10 kms. and 10+ kms. of the nearest place where the facility is available, is given)					
					Educational	Medical	Drinking Water (Potable)	Post & Telegraph	Day or days of the market/ hat, if any	Communications (Bus Stop, Railway Station, Waterway)
1	2	3	4		5	6	7	8	9	10
16	Gharsi (23)	532·00	1,541	(220)	P, Ac	—(10+)	W, Hp	—(—5)	..	—(—5)
17	Pindarsi (19)	192·22	671	(112)	P, Ac (2)	—(—5)	W, Hp	—(—5)	..	BS, RS
18	Pabnawa (20)	2,173·13	6,955	(1032)	P, M, H, Ac (5)	HS,JRP(4)	T, W, TW, Hp	PO	..	BS,RS
19	Pabla (21)	180·08	226	(30)	P	—(—5)	T, W, TW, Hp	—(—5)	..	—(—5)
20	Kaul (16/1)	2,490·80	8,176	(1325)	P(3), M(2), H(2), PUC(2), RP(5) C(2), Ac(9)	PHC, FPC,	T, W,TW,Hp	PTO, Phone	..	BS
21	Chandlana (13/1)	787·10	1,714	(226)	P,M,Tr	—(—5)	W,Tk,TW, Hp, C,N	Po, Phone	..	BS
22	Chur Majra (13) (Chuhar Majra)	470·64	2,807	(490)	P,M	HS, RP(2)	W,Tk,TW, Hp	PO	..	BS
23	Kheri Matarwa (14)	373·11	675	(96)	P	—(5—10)	W,Tk, TW, Hp, C	—(—5)	..	BS
24	Doliani (22)	541·06	1,010	(133)	P, Ac (2)	—(—5)	W,Tk, TW, Hp, C	—(—5)	..	BS
25	Meoli (9)	327·39	1,016	(159)	P, Ac (2)	—(—5)	W,Tk, TW, Hp, C, N	—(5—10)	..	BS
26	Pharal (12)	2,707·71	7,059	(1026)	P,M,H,Ac(3)	D,RP (4)	T,W,Tk, TW, Hp, C	PO, Phone	..	BS
27	Dheraru (16)	313·63	853	(136)	P, Ac (3)	—(—5)	W, Hp	—(—5)	..	BS
28	Kheri Sakra (17)	100·77	374	(52)	P, Ac	—(—5)	W,Hp	—(—5)	..	—(—5)
29	Sakra (18)	1,143·22	2,948	(454)	P, M, Ac(2)	—(—5)	W,Hp	PO	..	BS
30	Ahun (19)	996·32	2,509	(392)	P, Ac (4)	RP	W, Hp	PO	..	BS

Land Use

Approach to Village	Nearest town and distance (in kms.)	Power Supply	Staple food	Land use (i.e., area under different types of land use in hectares rounded upto 2 decimal places)					Remarks (including any place of religious, historical or archaeological interest)
				Forest	Irrigated by Sources	Un-irrigated	Cultural waste (including gauchar & groves)	Area not available for cultivation	
11	12	13	14	15	16	17	18	19	20
PR	Thanesar (13)	ED, EAg	Wheat	..	T(432.00), GC (32.00), TW (100.00), TWE (300.00)	11·00	..	89·00	N1: M4: C1 : T18
KR	Pehowa (11)	ED, EAg	Wheat	..	T(148.92), GC (19.42), TWE (129.50)	..	..	43·30	M1: T6
PR	Pehowa (11)	ED, EAg	Wheat, Rice	..	T(1912.11), GC (634.94), TW (89.83), TWE (1187.34)	2·83	50·38	207·61	Temple: M5: C2: T41
PR, KR	Thanesar (16)	ED, EAg	Wheat, Rice	..	T(166.32), GC (3.23), TWE t(163.09)	..	..	13·76	T4
PR	Kaithal (32)	EA	Wheat, Rice	..	T(2176.77), GC (952.61), TW (611.87) TWE(612.29)	23·06	46·53	244·44	N150: M12: C6: T46
PR, KR	Pehowa (13)	EA	Wheat, Rice	..	T(743.80), GC (15.78), TW (80.53), TWE(647.49)	..	..	43·30	N10:M9:C2: T32
PR, KR	Pundri (11)	EA	Wheat, Rice	..	T (428.96), TW (64.74), TWE (364.22)	0·40	..	41·28	N5: M5: T4
PR, KR	Pundri (6)	EA	Wheat, Rice	..	T(272.75), GC (92.26), TW (40.46), TWE (140.03)	0·40	44·11	55·85	N2: M4: T5
PR, KR	Kaithal (25)	EA	Wheat, Rice	..	T(472.66), GC (225.81). TW (44.51), TWE (202.34)	6·07	24·68	37·65	T 10
PR, KR	Kaithal (21)	EA	Wheat, Rice	..	T(275.99), GC (95.50), TW (18.61) TWE (161.88)	0·40	6·47	44·53	T2
PR, KR	Pundri (8)	EA	Wheat, Rice	..	T(2387.61), GC (513.94), TWE (1873.67)	74·05	..	246·0	Temple Phalgu Rishi : N20 : M10 : C3 : T42
PR	Kaithal (32)	EA	Wheat, Rice	..	T(218.52), GC (145.68), TW (33.18), TWE (39.66)	23·06	32·37	39·68	M1: T7
PR	Kaithal (40)	EA	Wheat, Rice	..	T(83.36), GC (22.25), TW (61.11)	2·02	4·04	11·35	C1: T4
PR	Kaithal (35)	EA	Wheat, Rice	..	T(1007.65), GC (839.71), TW (121.40), TWE (46.54)	7·28	16·99	111·30	N2: M4: C2: T28
PR	Pundri (10)	EA	Wheat, Rice	..	T(875.72), GC (567.36), TW (284.89), TWE (23.47)	45·72	2·02	72·86	N1: M1: C1 : T9

KAITHAL TAHSIL — VILLAGE

Location Code No.	Name of Village (with Hadbast Number)	Total area of the Village (in hectares)	Total population and Number of households	Amenities available (If not available within the village, a dash (—) is shown in the column and next to it in brackets, the distance in broad ranges, viz., —5 kms., 5—10 kms. and 10+ kms. of the nearest place where the facility is available is given)					
				Educational	Medical	Drinking Water (Potable)	Post & Telegraph	Day or days of the market/ hat, if any	Communications (Bus Stop, Railway Station, Waterway)
1	2	3	4	5	6	7	8	9	10
31	Dosain (20)	890·70	1362 (197)	P, M	—(—5)	W,TW,Hp,C	—(5—10)	..	BS
32	Sangroli (15)	1,313·19	3,493 (511)	P, Ac	HS	W,TW,Hp	Po	..	BS
33	Teontha (21)	1,215·66	3,796 (538)	P, M, Ac(2)	RP(2)	W,Tk,TW,Hp, C	PO, Phone	..	BS
34	Kheri Sikander (25)	337·91	1,002 (154)	P, Ac(2)	—(5—10)	W,Tk,TW, Hp,C	—(5—10)	..	—(5—10)
35	Jamba (24)	278·01	791 (122)	P, Ac (3)	—(5—10)	W,Tk,TW, Hp,C	—(—5)	..	—(5—10)
36	Mohna (23)	547·13	1,622 (248)	P, Ac (4)	RP(2)	W,Tk,TW, Hp, C,N	—(—5)	..	BS
37	Fatehpur (8)	2,145·00	7,569 (1249)	P(2),M(2),H, Ac(6)	D,RP(3)	T,W,Tk,TW, Hp, C,N,	PO,Phone	..	BS
38	Rawanhera (10)	163·49	545 (97)	P,Ac(2)	—(5—10)	T,W,Tk,TW, Hp,C	—(—5)	..	—(—5)
39	Khanoda (11) (Khanaunda)	840·92	2,221· (321)	P,Ac	RP(2)	T,W,Tk,TW, Hp Hp, C	—(—5)	..	—(—5)
40	Dhos (2)	626·85	2,040 (321)	P	RP	T,W,Tk,TW. Hp, C	—(—5)	..	BS
41	Naina (Nainan) (7)	642·23	2,148 (315)	P,M,H,Ac(2)	RP(2)	T,W,Tk,TW, Hp,C,N	PO	..	BS
42	Pundri (Rural) (26)	2,760·73	177 (25)	—(—5)	RP(6)	T,W,TK,TW, Hp,C,N,	—(—5)	..	BS
43	Barsana (30)	744·21	3,725 (586)	P,M,H,Ac(7)	HS,D,RP (2)	T,W,TK,TW, Hp,C	PO	..	BS
44	Hajwana (45)	1,090·61	2,698 (391)	P(2),M,Ac(5)	RP(2)	T,W,TK,TW. Hp,C	PO	..	BS
45	Habri (31)	3,746·12	7,314 (1157)	P(2),M(2), H,Ac(6)	D,RP(8)	T,W,Hp	PTO,Phone	..	BS

Land Use

Approach to Village	Nearest town and distance (in kms.)	Power Supply	Staple food	Land use (i.e., area under different types of land use in hectares rounded upto 2 decimal places)					Remarks (including any place of religious, historical or archaeological interest)
				Forest	Irrigated by Sources	Un-irrigated	Cultural waste (including gauchar & groves)	Area not available for cultivation	
11	12	13	14	15	16	17	18	19	20
PR, KR	Pundri (10)	ED, EAg	Wheat, Rice	..	T(711.02), GC (350.45), TW (360.57)	22·25	54·22	103·21	M1: T31
PR, KR	Pundri (10)	ED EAg	Wheat, Rice	..	T(801.67), GC (657.60), TW (144.07)	359·76	24·68	127·08	M1: C1: T23
PR, KR	Thanesar (20)	EA	Wheat, Rice	..	T(1082.92), GC (396.99), TWE (685.93)	9·30	24·28	99·16	M3: C3: T25
PR, KR	Pundri (3)	EA	Wheat, Rice	..	T (303.91), GC (162.68), TW (141.23)	..	1·61	32·39	T8
PR	Pundri (3)	EA	Wheat, Rice	..	T(251.71), GC (101.16), TWE (150.55)	..	..	26·30	M1: T3
PR	Kaithal (21)	EA	Wheat, Rice	..	T(493.70), GC (250.09), TWE (243.61)	1·21	0·40	51·82	Temple: M5 C2: T7
PR, KR	Kaithal (16)	EA	Wheat, Rice	..	T(1714.00), GC (703.00), TW (435.00), TWE (576.00)	42·00	27·00	362·00	N22: M18: C6: T30
PR, KR	Pundri (8)	EA	Wheat, Rice	..	T(155.39), GC(93.07), TW (46.13), TWE (16.19)	..	..	8·10	..
PR, KR	Pundri (12)	EA	Wheat, Rice	..	T(777.38), TW (445.95), TWE (331.43)	12·94	2·02	48·58	C1: T25
PR, KR	Pundri (8)	EA	Wheat, Rice	..	T(577.07), GC (196.26), TW (202.74), TWE (178.07)	5·26	..	44·52	T7
PR, KR	Pundri (3)	EA	Wheat, Rice	..	T(555.22), GC (375.13), TW (125.45), TWE (54.64)	18·61	8·49	59·91	N1: T7
PR, KR	Kaithal (16)	EA	Wheat, Rice	..	T(1982.52), GC (980.53), TW (415.20), TWE (586.79)	549.15	10·11	218·95	T2
PR, KR	Pundri (8)	ED, EAg	Wheat, Rice	..	T(644.25), GC (420.05), TW (143.25), TWE (80.95)	24·28	0·40	75·28	T6
PR, KR	Pundri (11)	ED, EAg	Wheat, Rice	..	T(926.31), GC (759.58), TW (80.12), TWE (86.61)	81·34	8·90	74·06	M1: C1; T7
PR, KR	Pundri (10)	ED, EAg	Wheat Rice	..	T(3488.74), GC (1962.29), TW (210.43) TWE (1316.02)	10·52	..	246·86	Temple Shiv: M8; C1:T52

KAITHAL TAHSIL — VILLAGE

Amenities and

Location Code No.	Name of Village (with Hadbast Number)	Total area of the Village (in hectares)	Total population and Number of households	Amenities available (if not available within the village, a dash (—) is shown in the column and next to it in brackets, the distance in broad ranges viz., —5 kms., 5—10 kms. and 10+ kms. of the nearest place where the facility is available is given)					
				Educational	Medical	Drinking Water (Potable)	Post & Telegraph	Day or days of the market/ hat, if any	Communications (Bus Stop, Railway Station, Water way)
1	2	3	4	5	6	7	8	9	10
46	Munerheri (32)	507·47	1579 (223)	P	—(—5)	W,Hp,C	—(10+)	..	BS
47	Buchi (33)	358·14	1287 (208)	P	—(—5)	W, TW, Hp, C	—(10+)	..	—(10+)
48	Ahmedpur (34)	324·96	569 (89)	P	—(—5)	W, Tk, TW, HP ,C	—(—5)	..	—(—5)
49	Rasina (35)	728·42	2,385 (375)	P, M, H, Ac (3)	HS, RP(2)	W, Tk ,TW, Hp, C	PO	..	BS
50	Sanch (36)	1,160·62	3,293 (509)	P, M, H ,Ac (2)	RP(5)	W, Tk, TW, Hp, C	PO	..	BS
51	Tharota (37)	398·00	870 (130)	P	—(—5)	W, Tw, Hp	PO	..	BS
52	Badhnara (39)	610·00	1,574 (237)	P, Ac (2)	—(5—10)	W, TW, Hp	—(—5)	..	BS
53	Sirsal (38)	118·00	4,683 (687)	P,M,H,Ac(2)	HS	W, Tk, TW, Hp, C	PO, Phone	..	BS
54	Achhanpur (40)	451·62	938 (140)	P, Ac (2)	—(5—10)	W, Hp, C	—(—5)	..	BS
55	Rughsana (41)	966·78	1,136 (159)	P	—(—5)	Hp, C	—(—5)	..	—(—5)
56	Deeg (43)	993·89	3,690 (581)	P,M,H,Ac(2)	D	W, Hp, C	PO	..	BS
57	Ramana Ramani (44)	646·68	2,200 (321)	P, Ac (6)	RP(2)	W, Tk, Hp, C, O	—(—5)	..	BS
58	Bakal (74)	1,237·51	3,428 (540)	P,M, H, Ac (6)	MH, HS, RP (2)	W, Tk, Hp, C , O.	PO, Phone	..	BS
59	Karora (46)	2,373·04	7,863 (1246)	P, M, H, Ac (6)	D,RP(?)	T, W, Hp	PO	..	BS
60	Bhana (49)	1,691·00	5,917 (875)	P, M, Ac(3)	MH,HS, D	T, W, TW, Hp, C	PO	..	BS
61	Kukar Kanda (47)	618·76	559 (73)	P	—(—5)	T, W, TW, Hp	—(—5)	..	BS
62	Rahara (Rihara) (73)	2,441·84	7,020 (965)	P, M ,H	—(10+)	W, TW, Hp, C	PO	..	BS
63	Mundhwal (Mandhwal) (71)	757·00	2,298 (385)	P, Ac (2)	—(—5)	W, TW, Hp	PO	..	—(—5)
64	Fariabad (48)	507·00	837 (118)	P	—(—5)	W, T W, Hp	—(—5)	..	BS
65	Serhada (52)	1,150·91	5,660 (901)	P, M, H, Ac	MH,D, RP	W, TW, Hp	PO	..	BS

Land Use

Approach to Village	Nearest town and distance (in kms.)	Power Supply	Staple food	Land use (i.e., area under different types of land use in hectares rounded upto 2 decimal places)					Remarks (including any place of religious, historical or archaeological interest)
				Forest	Irrigated by Sources	Un-irrigated	Cultural waste (including gauchar & groves)	Area not available for cultivation	
11	12	13	14	15	16	17	18	19	20
PR	Pundri (12)	ED, EAg	Wheat, Rice	..	T(425.72), GC (151.75), TW (112.09), TWE (161.88)	5·66	40·46	35·63	T3
PR	Pundri (12)	E,D, EAg	Wheat, Rice	..	T(320.50), GC (222.16), TW (48.56), TWE (49.78)	..	8·09	29·55	T2
PR, KR	Kaithal (26)	ED, EAg	Wheat, Rice	..	T(286.10), GC (102.78), TW (183.32)	10·92	3·64	24·30	M2: C1: T10
PR, KR	Kaithal (29)	ED, EAg	Wheat, Rice	..	T(613.89), GC (118.97), TWE (494.92)	42·49	0·40	71·64	M2: T15
PR, KR	Pundri (14)	ED, EAg	Wheat. Rice	..	T(1046.90), GC (645.46), TWE (401.44)	1·21	..	112·51	M2: C1: T10
PR, KR	Kaithal (16)	ED, EAg	Wheat Rice	..	T (365·00), GC (227·00), TWE (138·00)	..	..	33·00	M3: T 8
PR KR	Pundri (24)	ED, EAg	Wheat, Rice	..	T (536·00), GC (280·00), TWE (256·00)	14·00	..	60·00	T 9
PR, KR	Pundri (24)	ED, EAg	Wheat Rice	..	T (966·00), GC (436·00), TWE (530·00),	25·00	..	127·00	M2: T12
PR, KR	Pundri (24)	EA	Wheat, Rice	..	T (409·94), GC (327·38), TW (24·28), TWE (58·28)	2·02	2·02	37·64	N2: M2; T 12
PR, KR	Pundri (13)	EA	Wheat, Rice	..	T (887·46), GC (619·96), TW (80·93), TWE (186·57)	15·37	..	63·95	M2: T 16
PR, KR	Pundri (10)	EA	Wheat, Rice	..	T (865·60), GC (621·98), TW (157·82), TWE 85·80),	35·61	10·92	81·76	N2: M1: T 12
PR, KR	Pundri (16)	EA	Wheat, Rice	..	T (542·27), GC (338·31), TW (81·34), TWE (122·62)	38·03	8·90	57·48	M 40: T 8
PR, KR	Pundri (13)	EA	Wheat, Rice	..	T (1125·41), GC (608·23), TW (112·50), TWE (404·68)	17·80	..	94·30	N4: M4: T 24
PR, KR	Pundri (16)	EA	Wheat, Rice	..	T (2082·48), GC (1955·00) TW (127·48)	99·55	..	191·01	Temple Shiv M2: T 15
PR, KR	Pundri (11)	ED, EAg	Wheat, Rice	..	T (1463·00), GC (1436·00), TW (27·00)	57·00	18·00	153·00	T 15
PR, KR	Kaithal (32)	ED, EAg	Wheat, Rice	..	T (559·26), GC (559·26),	..	..	59·50	M1: T4
PR	Pundri (13)	EA	Wheat, Rice	..	T (1526·45), GC (756·34), TW (406·70), TWE (363·41)	731·66	..	183·73	C1: T 36
PR, KR	Pundri (16)	EA	Whept, Rice	..	T (676·00), GC (656·00), TW (10·00), TWE (10·00)	11·00	..	70·00	M2: T 4
PR, KR	Pundri (14)	EA	Wheat, Rice	..	T (418·00), GC (418·00)	45·00	..	44·00	T 2
PR, KR	Kaithal (32)	EA	Wheat, Rice	..	T (934·00), GC (810·16), TW (123·84)	105·62	..	111·29	Temple M2: C1: T 7

KAITHAL TAHSIL — VILLAGE

Amenities and

Location Code No.	Name of Village (with Hadbast Number)	Total area of the Village (in hectares)	Total population and Number of households	Amenities available (if not available within the village, a dash (—) is shown in the column and next to it in brackets, the distance in broad ranges viz., —5 kms., 5—10 kms. and 10+kms. of the nearest place where the facility is available is given)					
				Educational	Medical	Drinking Water (Potable)	Post & Telegraph	Day or days of the market/ hat, if any	Communications (Bus Stop, Railway Station, Waterway)
1	2	3	4	5	6	7	8	9	10
66	Kheri Raowali (64)	562·50	771 (112)	P	—(5—10)	T, W, Tk, TW, Hp, C	—(5—10)	..	BS
67	Narwal (54)	552·39	1,717 (260)	P(2), Ac	—(—5)	T, W, Tk, TW, C	—(—5)	..	BS
68	Kotra (53)	917·81	2,653 (395)	P, Ac(2)	—(—5)	T, W Tk, TW, Hp	—(—5)	..	BS
69	Majra Nandkaran (Maira Nanikaran) (51)	745·00	2,690 (378)	P	RP	W,TW,Hp	PO	..	BS
70	Sanghi (50)	1,466·00	4,126 (652)	P M, H, Ac (3)	RP(4)	W,Tk,Hp, C	PO, Phone	..	BS
71	Kisan (57)	1,130·27	3,810 (600)	P, M, Ac(2)	MH	W,TW,Hp	PO	..	BS
72	Saran (43)	367·45	958 (143)	P, Ac	MH	W,TW,Hp	—(—5)	..	—(—5)
73	Deoban (44)	1,217·68	3,933 (628)	P, M	MH,HS	T,W,TW,Hp	PO, Phone	..	BS
74	Sisla Sirmore (Sisla Shishmore) (47)	1,365·00	4,404 (655)	P, M, H	—(—5)	T,TW,Hp,C	PO, Phone	..	BS
75	Pai (48)	3,198·76	11,439 (1866)	P(2),M(2) H(2), Ac(5)	MH,HS, D	T,W,TW,Hp	PO, Phone	..	BS
76	Barela (29)*	726·80	10 (1)	—(5—10)	—(5—10)	W	—(5—10)	..	—(5—10)
77	Jatheri (28)	160·66	177 (20)	P	—(—5)	T,W,Tk,TW, Hp, C	—(—5)	..	BS
78	Pilni (27)	633·22	1,757 (282)	P, Ac(2)	—(5—10)	TW,Tk, TW,Hp,C	PO	..	BS
79	Kakot (5)	1,334·23	3,739 (627)	P, M, H,	—(5—10)	T,W,TK, TW, Hp, C	PO	..	BS
80	Sega (38)	797·22	1,957 (308)	P,Ac,(3)	—(5—10)	T,W,TK,TW, Hp, C	PO	..	—(—5)

Land Use

Approach to Village	Nearest town and distance (in kms.)		Power Supply	Staple food	Land use (i.e., area under different types of land use in hectares rounded upto 2 decimal places)					Remarks (including any place of religious, historical or archaeological interest)
					Forest	Irrigated by Sources	Un-irrigated	Cultural waste (including gauchar and groves)	Area not available for cultivation	
11	12		13	14	15	16	17	18	19	20
PR, KR	Kaithal	(30)	EAg	Wheat, Bajra	..	T (447·17), GC (447·17)	72·84	..	42·49	M2; T 1
PR, KR	Kaithal	(24)	ED, EAg	Wheat, Bajra	..	T (480·35), GC (478·33), TW (2·02),	29·13	..	42·91	M2; C1; T 11
PR, KR	Pundri	(16)	EO	Wheat, Bajra	..	T (768·89), GC (757·15) TW (11·74)	74·05	..	74·87	M2; T 8
PR, KR	Kaithal	(24)	EA	Wheat, Maize	..	T (479·00), GC (201·00), TW (108·00), O (170·00)	201·00	..	65·00	N 1; T 2
PR, KR	Kaithal	(21)	EA	Wheat, Maize	..	T (1336·00), GC (1,067·00), TW (199·00), O (70·00)	..	18·00	112·00	N1; T 12
PR	Kaithal	(19)	ED, EAg	Wheat, Rice	..	T (1010·48), GC (919·43), TW (91·05)	24·28	..	95·51	M1; C1; T 7
PR, KR	Kaithal	(11)	ED, EAg	Wheat, Rice		T (281·65), GC (255·75), TW (25·90)	57·05	..	28·75	T 5
PR	Kathal	(13)	ED, EAg	Wheat, Rice	..	T (1,064·71), GC (1,060·66) TW (4·05,	30·35	..	122.62	N1; M5; T13
PR	Kaithal	(16)	EA	Wheat, Rice	..	T(1222·00), GC (1178·00), TW (44·00)	22·00	..	121·00	C1; T3
PR, KR	Pundri	(8)	ED, EAg	Wheat, Rice	...	T(2859·06), GC (1·771·28), TW(242·80), TWE(844·98)	36·42	..	283·28	N4; M4; C2; C2; T33
KR	Pundri	(8)	ED	Wheat, Rice	..	T(681·07), GC(605·40), TW(35·20), TWE(40·47)	1,021·00	..	44·52	..
PR, KR	Pundri	(2)	ED, EAg	Wheat, Rice	..	T(126·26), GC(64·74), TW(53·01), TWE(8·51)	24·28	1·61	8·51	T1
PR, KR	Pundri	(5)	ED, EAg	Wheat, Rice	..	T(398·60), GC (264·66), WE(9145), W(21·04), TW(8·09), TWE(12·14), TK)1·22)	204·76	3.64	26·22	Temple: T7
PR, KR	Pundri	(2)	ED, EAg	Wheat, Rice	..	T (978·52), GC (472·67), WE (2·43), W (441·10), TW (42·49), TWE (18·21), TK (1·62)	295·41	4·45	55·85	Temple; T 10
PR, KR	Kaithal	(11)	ED	Wheat, Rice	..	T (621·58), GC (555·62), TW (65·96)	106·43	1·21	68·00	N2; M2; T7

KAITHAL TAHSIL **VILLAGE**

Amenities and

Location Code No.	Name of Village (with Hadbast Number)	Total area of the Village (in hectares)	Total population and Number of households	Amenities available (If not available within the village, a dash (—) is shown in the column and next to it in brackets, the distance in broad ranges, viz.—5 kms., 5—10 kms. and 10+ kms. of the nearest place where the facility is available is given)					
				Educational	Medical	Drinking Water (Potable)	Post & Telegraph	Day or days of the market/ hat, if any	Communications (Bus Stop Railway Station, Water way)
1	2	3	4	5	6	7	8	9	10
81	Naror (Narar) (37)	1,152·53	2,554 (398)	P, M, Ac	—(5—10)	T, W, Tk, TW, Hp, C	PO	..	BS
82	Bheni Majra (36)	236·74	638 (110)	P, Ac	—(5—10)	T,W, Tk, TW, Hp, C	—(—5)	..	—(—5)
83	Dhodh Kheri (Deodhkheri (39)	549·96	1,039 (115)	P	—(—5)	W, TW, Hp	—(—5)	..	—(—5)
84	Sher Ghar (40)	369·07	712 (91)	P	—(—5)	W, Tk, TW, Hp, C	—(—5)	..	—(—5)
85	Patti Gadar (19)	1,154·15	586 (85)	P	—(—5)	W, Tk, TW, Hp	—(—5)	..	—(—5)
86	Patti Kaisth Seth (Patti Kayath Seth) (24)	1,682·25	636 (120)	Ac	MH	T,W,Hp	—(—5)	..	BS
87	Kultaran (27)	485·62	1,405 (169)	P, Ac	—(—5)	W, TK, TW, Hp	—(—5)	..	BS
88	Ujana (28)	399·01	655 (95)	P, Ac (2)	—(—5)	T,W, Tk,TW Hp, C	—(5—10)	..	BS
89	Jagdishpura (35)	317·67	733 (116)	P, Ac (2)	HS	T, W, Tk TW, Hp, C	—(—5)	..	BS
90	Geong (34)	1,392·50	3,316 (518)	P,M,H,Ac(2)	HS	T, W, Tk, TW, Hp, C	PO	..	BS,RS
91	Sapan Kheri (Sanpan Kheri) (4)	314·44	510 (68)	P	—(5—10)	Hp	—(—5)	..	BS
92	Mundhri (6)	1,095·87	3,681 (569)	P, M	HS, RP	W, Hp	PO, Phone	..	BS
93	Kathwar (Katwahar) (3)	1,049·74	2,205 (337)	P, Ac (2)	RP	W, Hp	—(—5)	..	BS
94	Teek (1)	1,091·02	2,299 (351)	P, M	HS, RP(2)	W, Tk, TW, Hp	PO	..	BS RS
95	Barot (Bahot) (3)	1,229·01	2,630 (409)	P,M,H,Ac (2)	RP (2)	T,W,TK,TW, Hp	PO	..	BS

DIRECTORY

KURUKSHETRA DISTRICT

Land Use

Approach to Village	Nearest town and distance (in kms.)	Power Supply	Staple food	Land use (i.e. area under different types of land use in hectares rounded upto 2 decimal places)					Remarks (including any place of religious, historical or archaeological interest)
				Forest	Irrigated by Sources	Un-irrigated	Cultural waste (including gauchar & groves)	Area not available for cultivation	
11	12	13	14	15	16	17	18	19	20
PR, KR	Kaithal (6)	ED	Wheat, Rice	..	T (966·37), GC (919·83), TW (46·54)	82·14	23·06	80·96	Temple: M1, T 8
PR	Kaithal (5)	ED, EAg	Wheat, Rice	..	T (150·54), GC (123·42), W (27·12)	58·67	19·42	8·11	M 4
PR	Kathal (6)	EA	Wheat, Rice	..	T (443·93), GC (403·87), TW (30·35), TWE (9·71)	18·61	..	87·42	T 1
PR	Kaithal (2)	EA	Wheat, Rice	..	T (290·96), GC (228·23), TW (40·46), TWE (22·27)	17·40	..	60·71	Temple Shiv: T 5
PR	Kaithal (2)	EA	Wheat, Rice	..	T (864·39), GC (322·93), W (5·66), TW (336·69), TWE (199·11)	14·56	..	275·20	T 6
PR, KR	Kaithal (1)	EA	Wheat, Rice	..	T (1237·91) GC (796·00), TW (437·45), TWE (4·46)	92·26	16·99	335·09	M1: T 10
PR, KR	Kaithal [3)	EA	Wheat, Rice	...	T (428·55), GC (339·12), W (89·43)	1·61	3·23	52·23	Temple: T8
PR	Kaithal (3)	ED, EAg	Wheat, Rice	..	T (310·79), GC (135·97), TW (116·54), TWE (58·28)	48·56	..	39·66	T 4
PR	Kaithal (3)	EA	Wheat, Rice	..	T (278·82), GC (49·37), TW (76·48), TWE (152·97)	9·71	..	29·14	M1 : T 4
PR, KR	Kaithal (9)	EA	Wheat, Rice	..	T (956·25), GC (463·35), TW (328·59), TWE (164·31)	279·22	..	157·03	M2: T 7
PR, KR	Kaithal (8)	EA	Wheat, Rice	..	T (240·78), GC (87·81) TW (101·97), TWE (48·58)	44·51	1·21	27·94	T 1
PR, KR	Pundri (5)	EA	Wheat, Rice	..	T (851·85), GC (383·63), W (27·11), TW (186·15), TWE (254·96)	76·48	33·58	133·96	Temple: T3
PR, KR	Kaithal (11)	EA	Wheat, Rice	..	T (906·07), GC (267·89), W (6·87), TW (121·80), TWE (509·51)	51·39	5·66	86·62	M2: T 1
PR, KR	Kaithal (16)	EA	Wheat, Rice	..	T (832·83), GC (307·96), WE (284·48), TW (240·39)	166·72	1·61	89·86	M1: T 12
PR, KR	Kaithal (14)	EA	Wheat, Rice	..	T (1107·20), GC (442·31), WE (337·09), W (327·80)	24·68	1·21	95·92	Temple Shiv: M2: T15

KAITHAL TAHSIL **VILLAGE**

Amenities and

Location Code No.	Name of Village (with Hadbast Number)	Total area of the Village (in hectares)	Total population and Number of households	Amenities available (if not available within the village, a dash (—) is shown in the column and next to it in brackets, the distance in broad ranges viz. —5 kms., 5—10 kms. and 10+ kms., of the nearest place where the facility is available is given).					
				Educational	Medical	Drinking Water (Potable)	Post & Telegraph	Day or days of the market/ hat, if any	Communications (Bus Stop, Railway Station, Waterway)
1	2	3	4	5	6	7	8	9	10
96	Keorak (33)	2,953·76	9,711 (1582)	P(2), M(2), H(2), Ac(6)	D, RP(4)	W, Hp	PO, Phone	..	BS
97	Balwanti (32)	488·85	1,086 (156)	P	—(—5)	W, Tk, TW, Hp	—(—5)	..	—(—5)
98	Jaswanti (31)	651·53	1,255 (190)	P, Ac	—(—5)	W, Tk, TW, Hp	—(—5)	..	—(—5)
99	Deohera (29)	1,125·01	2,732 (444)	P, Ac	—(—5)	W, Tk, TW, Hp, C	—(—5)	..	—(—5)
100	Dohar (30)	653·15	1,592 (232)	P	RP	W,TW, Hp, C	—(—5)	..	BS
101	Khurana (26)	1,142·41	2,761 (378)	P, M, Ac(4)	HS	W, TW,Hp	PO	..	BS
102	Khanpur (25)	283·28	1,460 (197)	P, Ac	—(—5)	W, TW, Hp	—(—5)	..	BS
103	Patti Afgan (23)	1,629·65	3,196 (481)	P, Ac (3)	RP	TW, Hp	PO	..	BS
104	Patti Khot (22)	731·26	1,003 (142)	P(2)	—(—5)	TW, Hp	—(—5)	..	BS
105	Manas (4)	1,592·82	3,522 (509)	P, M, Ac(3)	RP(4)	W, TW, Hp	PO	..	BS
106	Serta (3)	972·04	2,471 (343)	P, M, Ac(2)	RP(3)	W,TW, Hp	PO	..	BS
107	Farsh Majra (2)	358·55	1,106 (182)	P	HS, RP	W, TW, Hp	—(—5)	..	BS
108	Atela (1)	697·67	1,813 (275)	P(3)	—(10+)	W, Hp	—(10+)	..	BS
109	Ladana Baba (8)	1,063·90	2,986 (425)	P, M, H	HS, RP(2)	W, Hp	PO	..	BS
110	Garhi Padla (7)	358·55	702 (98)	P, Ac	—(5—10)	W, Hp	—(5—10)	..	BS

Land Use

Approach to Village	Nearest Town and distance (in kms.)	Power Supply	Staple food	Land use (i.e. area under different types of land use in hectares rounded up to 2 decimal places)					Remarks (including any place of religious, historical or archaeological interest.
				Forest	Irrigated by Sources	Un-irrigated	Cultural waste (including gauchar & groves)	Area not available for cultivation	
11	12	13	14	15	16	17	18	19	20
PR	Kaithal (10)	EA	Wheat, Rice	..	T (2022·18), GC(454·05), TW (631·30), TWE (936·83)	649·10	29·13	253·35	Temple, N 10: M10: C2: T 30
PR	Kaithal (12)	ED, EAg	Wheta, Rice	..	T (441·91), GC (33·58), WE (204·76), W (203·57)	13·75	..	33·19	T 13
PR	Kaithal (14)	ED, EAg	Wheat, Rice	..	T (541·05), GC (170·37), WE (168·34), W (202·34)	69·20	..	41·28	T 6
PR	Kaithal (8)	ED, EAg	Wheat, Rice	..	T (760·79), GC(525·27), WE (118·58), W (92·67), TW (8·09), TWE (16·18)	260·61	..	103·61	T 5
PR, KR	Kaithal (10)	EA	Wheat, Rice	..	T (579·50), GC(466·19), TW (42·49), TWE (70·82)	1·21	59·08	13·36	T 6
PR, KR	Kaithal (6)	EA	Wheat, Rice	..	T (1005·22), GC (789·12), W (80·93), TWE (135·17)	63·13	59·48	14·58	M3: T 45
PR, KR	Kaithal (8)	EA	Wheat, Rice	..	T (252·92), GC (80·93), TW (72·03), TWE (99·96)	3·23	1.21	25·92	M2: T 1
PR, KR	Kaithal (1)	EA	Wheat Rice	..	T (1443·08), GC (1089·80), TW (189·39), TWE (163·89)	27·92	1·61	157·04	T 18
PR, KR	Kaithal (1)	EA	Wheat, Rice	..	T (619·56), GC (544·69), TW (38·03), TWE (36·84)	8·09	9·30	94·31	T 8
PR, KR	Kaithal (6)	EA	Wheat, Rice	..	T (1121·77), GC (871·68) TW (105·62) TWE (144·47)	259·80	127·47	83·78	M1: T 35
PR, KR	Kaithal (8)	EA	Wheat, Rice	..	T (885·43), GC (636·96), W (92·67), TWE (155·80)	13·35	..	73·26	N5: M2: T 18
PR, KR	Kaithal (10)	EA	Wheat, Rice	..	T (317.67), GC (191.41), W (44.11), TWE (82.15)	5·26	..	35·62	M1: T4
PR	Kaithal (11)	EA	Wheat, Rice	..	T (578.28), GC (373.51), TW (102.38), TWE (102.39)	15·37	48·96	55·06	M2: T10
PR	Kaithal (11)	EA	Wheat, Rice	..	T (940.07), GC(576.26), TWE (363.81)	15·78	19·42	88·63	Temple: M2 : T8
PR	Kaithal (6)	EA	Wheat, Rice	..	T (310.79), GC (106.02), TW (102.38), TWE (102.39)	4·04	8·49	35·23	T4

KAITHAL TAHSIL

VILLAGE

Amenities and

Location Code No.	Name of Village (with Hadbast Number)	Total area of the Village (in hectares)	Total population and Number of households	Amenities available (if not available within the village, a dash (—) is shown in the column and next to it in brackets, the distance in broad ranges, viz. —5 kms., 5—10 kms. and 10+ kms., of the nearest place where the facility is available is given)					
				Educational	Medical	Drinking Water (Potable)	Post & Telegraph	Day or days of the market/ hat, if any	Communications (Bus Stop, Railway Station, Waterway)
1	2	3	4	5	6	7	8	9	10
111	Chhot (13)	624·83	1,979 (281)	P, Ac	—(5—10)	W, TW, Hp, C	—(—5)	..	BS
112	Padla (9)	1,642·19	4,165 (616)	P, M, H, Ac	—(5—10)	W, TW, Hp, C	PO, Phone	..	BS
113	Diluwala (10)	297·03	876 (132)	P	—(10+)	W, TW, Hp	—(— 5)	..	BS
114	Guhna (11)	1,558·02	4,732 (716)	P, M, H	HS, RP(4)	W, TW, Hp	PO	..	BS
115	Dhunderheri (12)	400·63	1,271 (193)	P	—(5— 10)	W, TW, Hp	—(—5)	..	—(5— 10)
116	Dawal (Duwal) (15)	823·12	1,457 (221)	P	—(5— 10)	W, Hp	PO	..	—(— 5)
117	Bhanpura (14)	381·21	1,070 (148)	P, Ac	—(5—10)	W, Hp	—(5—10)	..	—(— 5)
118	Magho Majri (5)	174·42	485 (62)	P(2)	—(— 5)	Hp	—(— 5)	..	BS
119	Franswala (6)	308·77	823 (110)	P, Ac(2)	—(— 5)	Hp	—(— 5)	..	BS
120	Kutabpur (16)	572·62	1,374 (202)	P	—(5—10)	W, Hp	—(5—10)	..	RS
121	Roherian (17)	390·92	628 (82)	P, Ac	—(—5)	W, Hp	Phone	..	—(—5)
122	Patti Dogran (21)	753·92	1,229 (205)	P	—(—5)	Hp	Phone	..	—(—5)
123	Patti Choudhari (20)	963·14	383 (94)	—(—5)	RP(2)	T, Hp	Phone	..	BS
124	Chandana (18)	1,610·22	3,880 (641)	P, M, Ac (2)	HS, RP(2)	W, Hp	PO	..	—(—5)
125	Peoda (41)	1,041·65	3,000 (486)	P, Ac (2)	—(5—10)	W, Tk, TW, Hp	—(—5)	..	BS

Land Use

Approach to Village	Nearest town and distance (in kms.)	Power Supply	Staple food	Land use (i.e. area under different types of land use in hectares rounded upto 2 decimal places)					Remarks (including any place of religious, historical or archaeological interestt)
				Forest	Irrigated by Sources	Un-irrigated	Cultural waste (including gauchar & groves)	Area not available for cultivation	
11	12	13	14	15	16	17	18	19	20
PR, KR	Kaithal (8)	EA	Wheat, Rice	..	T (565.74), GC(290.56), TW (97.12), TWE (178.06)	8·90	..	50·19	M2: C1: T5
PR, KR	Kaithal (11)	EA	Wheat, Rice	..	T (1392.09), GC(498 97), TW (365.42), TWE (527.70)	140·82	0·40	108·88	N4: M4: T4
PR, KR	Kaithal (13)	EA	Wheat, Rice	..	T (229.04), GC (46.13), TW (91.45), TWE (91.46)	44·91	..	23·08	N1: T2
PR, KR	Kaithal (14)	EA	Wheat, Rice	..	T (1105.99), GC (853.47), TW (121.40), TWE (131.12)	316·05	0·81	135·17	N25: M5: T15
KR	Kaithal (12)	ED, EAg	Wheat, Rice	..	T (318.89), GC (312.82), TW (6.07)	49·78	..	31·96	T2
PR, KR	Kaithal (8)	ED	Wheat	..	T (436.65), GC (226.22), TW (210.43)	268·71	32·78	84·98	T6
PR, KR	Kaithal (8)	ED, EAg	Wheat	..	T (315.25), GC (272.75), TW (42.50)	31·16	..	34·80	T4
PR, KR	Kaithal (2)	ED, EAg	Wheat	..	T (129.50), GC (87.82), TWE (41.68)	13·76	7·28	23·88	T6
PR, KR	Kaithal (3)	ED, EAg	Wheat	..	T (226.62), GC (121.00), TW (105.62)	50·18	9·31	22·66	T4
PR, KR	Kaithal (3)	EO	Wheat	..	T (384.85), GC (375.54), TW (9.31)	106·03	11·74	70·00	M1: T7
PR, KR	Kaithal (6)	EA	Wheat, Rice	..	T (225.00), GC (177.25), TWE (47.75)	69·60	60·30	36·02	M1: C1: T6
PR, KR	Kaithal (1)	EA	Wheat, Rice	..	T(653.15), GC (382.42), TW (68.39), TWE (202.34)	4·05	13·35	83·37	Gurudwara Neem Sahib, M1: T14
PR, KR	Kaithal (1)	EA	Wheat, Rice	..	T (808.15), GC (211.65), W (40.47), WE (556.03)	4·86	17·40	132·73	Temple, M2: C1: T7
PR, KR	Kaithal (8)	EA	Wheat, Rice	..	T (1235.49), GC (822.31), TW (251.31), TWE (161.87)	175·23	17·00	182·50	M4: T11
PR, KR	Kaithal (6)	EA	Maize	..	T (787.91), GC (740.97), TW (36.42), TWE (10.52)	130·71	6·88	116·15	M2: C3:T11

KAITHAL TAHSIL — VILLAGE

Amenities and

Location Code No.	Name of Village (with Hadbast Number)	Total area of the Village (in hectares)	Total population and Number of households	Amenities available (If not available within the village, a dash (—) is shown in the column and next to it in brackets, the distance in broad ranges viz. —5 kms., 5—10 kms. and 10+ kms. of the nearest place where the facility is available is given)					
				Educational	Medical	Drinking Water (Potable)	Post & Telegraph	Day or days of the market/ hat, if any	Communications (Bus Stop, Railway Station, Waterway)
1	2	3	4	5	6	7	8	9	10
126	Titram (42)	735·71	2,376 (379)	P, Ac (2)	—(— 5)	W, Hp	PO	..	BS
127	Harsola (46)	1,390·07	3,806 (576)	P, M, H,Ac (2)	HS	W	PO, Phone	..	BS
128	Kheri Sheru (45)	529·32	1,580 (217)	P	— (— 5)	T, W	— (— 5)	..	BS
129	Jakholi (56)	1,927·89	6,612 (985)	P, M,H, Ac(7)	HS, RP(4)	T, W, Tk, TW, Hp	PO, Phone	..	BS
130	Taragarh (58)	551·17	2,113 (307)	P, M, Ac (2)	HS, RP	W, Tk, TW	— (— 5)	..	BS
131	Sangri (59)	1,205·54	2,573 (402)	Ac(2)	D	W, C	— (— 5)	..	—(— 5)
132	Kachan (Kachhana) (55)	796·81	3,145 (509)	P(2), M, Ac (2)	H, —(— 5)	T, W, Tk, TW, Hp, C	PO	..	BS
133	Kheri Simbalwali (63)	498·16	1,382 (211)	P, M	—(— 5)	T, W, Tk, TW, Hp, C	PO	..	—(—5)
134	Guliana (60)	1,031·12	3,686 (577)	P, M, H, Ac (3)	— (5—10)	T, W, Tk, TW, Hp	PO	..	— (— 5)
	All Villages	**120,712.06**	**320,089 (48 ,760)**	**P 144, M56, H34, PUC2 C2, Trl, AC 218**	**MH8, PHC1, HS25, D12, FPC1 RP114, CHW1**				

†Although entered as 'Be-Chirag' (un-inhabited) in the Revenue record, the population shown against this village was enumerated at the time of 1981-Census.

Notes:—(1) Where a town and village bear an identical name the word **(Rural)** has been added after the name of the village.

(2) The area of a village (revenue estate) is based on the information supplied by the Revenue Patwari.

Land Use

Approach to Village	Nearest town and distance (in kms.)	Power Supply	Staple food	Land use (i.e. area under different types of land use in hectares rounded upto 2 decimal places)					Remarks (including any place of religious, historical or archaeological interest)
				Forest	Irrigated by Sources	Un-irrigated	Cultural waste (including gauchar & groves)	Area not available for cultivation	
11	12	13	14	15	16	17	18	19	20
PR	Kaithal (10)	ED, EO	Wheat, Rice	..	T (653.56), GC (644.65), TW (8.91)	2·43	..	79·72	M1: T14
PR, KR	Kaithal (11)	ED, EO	Wheat, Rice	..	T (1171.55), GC (1135.13), TW (36.42)	114·93	1·21	102·38	M2: T4
PR	Kaithal (14)	ED	Wheat, Rice	..	T (443.12), GC (392.94), TW (50.18)	24·69	..	61·51	M1: T5
PR	Kaithal (16)	EA	Wheat, Rice	..	T (1743.76), GC (1485.98), TW (127.47), TWE (130.31)	24·69	2·02	157·42	N18: M8: T15
PR	Kaithal (21)	EA	Wheat, Rice	..	T (420.87) GC (348.83), TW (48.56), TWE (23.48)	80·94	..	49·36	N4: M1: T8
PR, KR	Kaithal (26)	ED	Wheat, Bajra	..	T (804.91), GC (804.91)	310·79	..	89·84	M1: C3: T3
PR, KR	Pundri (16)	ED	Wheat	..	T (711.43), GC (711.43)	27·52	..	57·86	N2: M5: T5
PR, KR	Kaithal (26)	ED	Wheat	..	T (441.10), GC (441.10)	17·81	..	39·25	M1
PR, KR	Kaithal (32)	ED	Wheat	79·32	T (772.94), GC (732.47), TW(40.47)	165·51	..	13·35	N2: M3: C2: T12
				79·32	**T (99,998.24), GC (58,313.34), W (1,702.89), WE (1,765.58), TW (12,765.10), TWE (25,208.49), TK (2.84), O(240.00)**	**8,430·74**	**1,265·88**	**10,937·88**	**N460, M289, C67, T1,532**

HARYANA

TAHSIL THANESAR

DISTRICT KURUKSHETRA

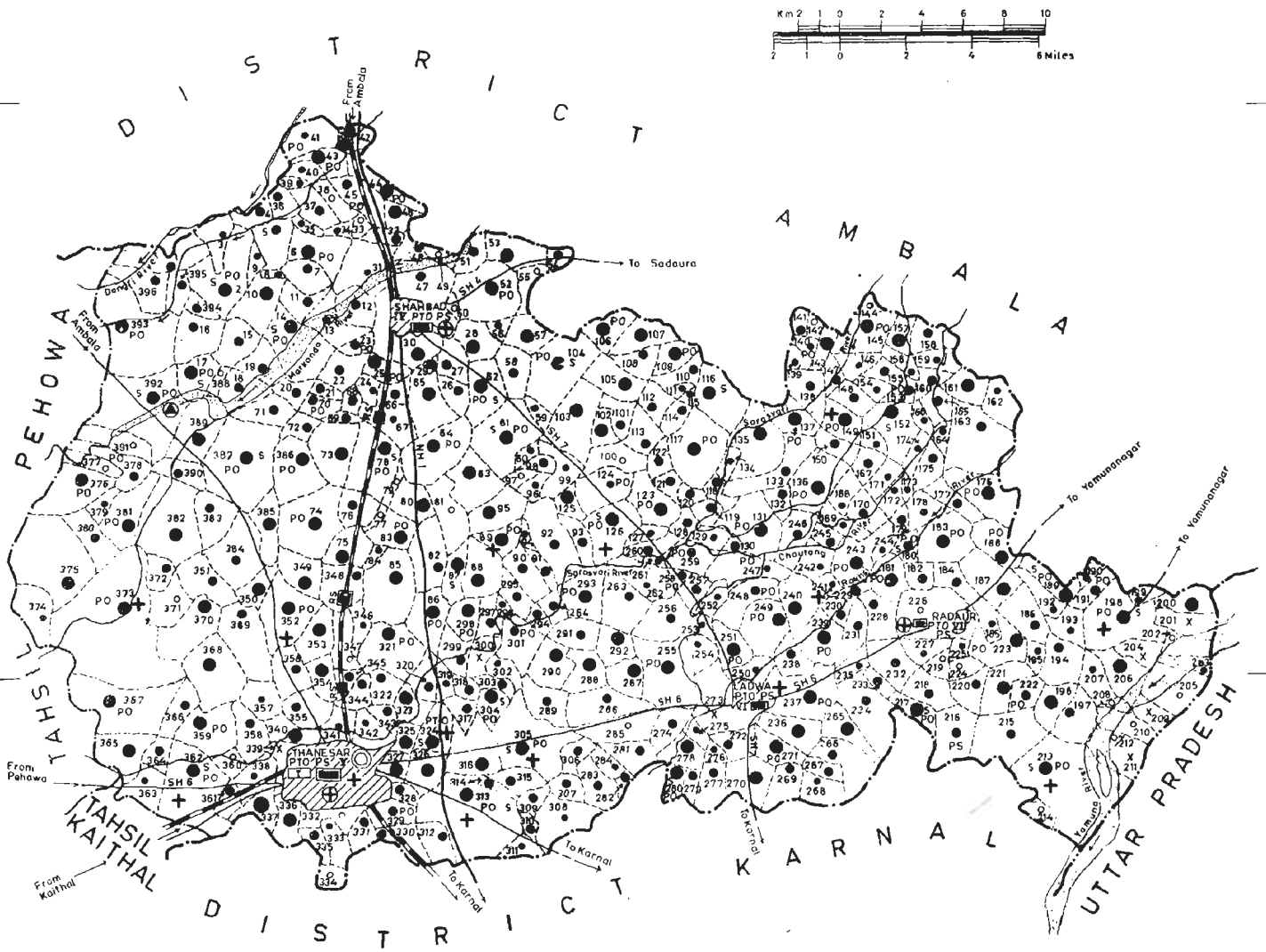

BOUNDARY, STATE

BOUNDARY, DISTRICT

BOUNDARY, TAHSIL

BOUNDARY, VILLAGE WITH LOCATION CODE NUMBER — 23

TAHSIL HEADQUARTERS

VILLAGES WITH POPULATION SIZE : BELOW 200 ; 200–499 ; 500–999 ; 1000–4999 ; 5000 & ABOVE

UNINHABITED VILLAGES WITH LOCATION CODE — X 339

URBAN AREA WITH LOCATION CODE — 1

NATIONAL HIGHWAY — NH 1

STATE HIGHWAY — SH 7

IMPORTANT METALLED ROAD

RAILWAY LINE WITH STATION, BROAD GAUGE — RS

POST OFFICE / POST AND TELEGRAPH OFFICE — PO/PTO

HIGH OR HIGHER SECONDARY SCHOOL — S

POLICE STATION — PS

HOSPITAL, PRIMARY HEALTH CENTRE, DISPENSARY

DEGREE COLLEGE AND TECHNICAL INSTITUTION — T

RIVER AND STREAM

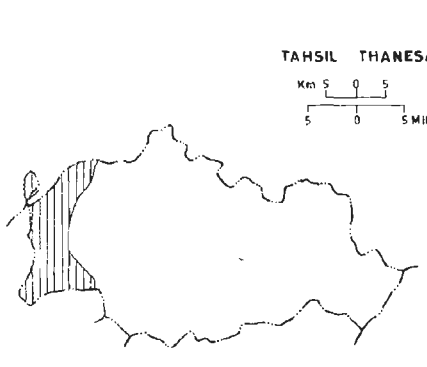

76°45′ East of Greenwich

Based upon Survey of India map with the permission of the Surveyor General of India

© Government of India Copyright, 1982

ALPHABETICAL LIST
OF VILLAGES IN THANESAR TAHSIL

THANESAR TAHSIL

Serial No.	Name of the Village	Location Code
1	2	3
1	Adhaun	353
2	Ahmadpur	69
3	Ajrana Kalan	387
4	Ajrana Khurd	389
5	Ajrani	385
6	Alahar (Halahar)	189
7	Alampur	335
8	Alipura	231
9	Amargarh Majhara	343
10	Amloha	244
11	Atawa	152
12	Atwan	76
13	Azmatpur	377
14	Babain	126
15	Bachki (Bachgi)	374
16	Badarpur	267
17	Bagrat	293
18	Bagthala	367
19	Bagwali	202
20	Bahadurpur (Basha Darpura)	354
21	Bahlolpur	257
22	Baholi	318
23	Bahri	340
24	Baindi	176
25	Bakali	249
26	Bakana	64
27	Bakana	183
28	Balahi	366
29	Balsuha	142
30	Ban	237
31	Bangran	296
32	Bani	266
33	Bapa	243
34	Bapauli	228
35	Bapda	272
36	Bapdi	271
37	Baraichpur (Barakpur)	275
38	Baram (Barham)	74
39	Baraunda	270
40	Baraundi	277
41	Baraut	280
42	Barhan	274
43	Barheri	194
44	Barsan	191
45	Barshami	235
46	Basantpur	174
47	Basantpur	395
48	Bazidpur	317
49	Berthala (Bir Thala)	105
50	Berthali (Bir Thali)	108
51	Bhago Majra	153
52	Bhagwangarh	225
53	Bhagwanpur	92
54	Bhagwanpur	219
55	Bhaini	260
56	Bhalar	252
57	Bhalari	253
58	Bhartauli	135
59	Bhawani Khera	355
60	Bhogpur	147
61	Bhukar Majra	36
62	Bhukri (Bhukhari)	119
63	Bhusthla	381
64	Bhut Majra	269
65	Bibipur	71
66	Bichganwah (Bachgaon)	368
67	Bijharpur	394
68	Binat	93
69	Bir Balsuha	143
70	Bir Bhartauli	133
71	Birchhapar	81
72	Bir Kalwa	102
73	Bir Khairi	288
74	Bir Mangaoli	110
75	Bir Mathana	304
76	Bir Pipli	325
77	Bir Sonthi	285
78	Bir Sujra	98
79	Bodhi	310
80	Bodla	301

THANESAR TAHSIL—*Contd.*

Serial No.	Name of the Village	Location Code
1	2	3
81	Boripur	34
82	Bubka	181
83	Buchabas (Bucha Bans)	209
84	Budha	236
85	Buhawa	106
86	Buhawi	107
87	Chamrori	180
88	Chanar thal	83
89	Chander Bhanpur	330
90	Charhuni Jattan	78
91	Chhalaundi	265
92	Chhapra	26
93	Chhapra	132
94	Chhari	175
95	Chharpura	302
96	Chhorpur	41
97	Chhota Bas (Chhota Bans)	184
98	Chhpri	27
99	Chiba	350
100	Dab Khera (Dab Kheri)	287
101	Dab Kheri	359
102	Dadlu	54
103	Damli	51
104	Dara Kalan Thanesar (Dara Kalan)	332
105	Dara Khurd Thanesar (Dara Khurd)	341
106	Darra Khera Thanesar	339
107	Daulatpur	167
108	Daulatpur	315
109	Dau Majra	46
110	Dehra	250
111	Dewidasspura	326
112	Dhakala	20
113	Dhakwala	204
114	Dhanani	112
115	Dhanaura	251
116	Dhandla	248
117	Dhangali	57
118	Dhantauri	80
119	Dhanupura	169
120	Dharamgarh	24
121	Dhaulra	232
122	Dhirpur (Bhirpur)	348
123	Dhoda Kheri	345
124	Dhola Majra	67
125	Dhuda	281
126	Dhudhla (Dudhla)	87
127	Dhudi	284
128	Dhurala	352
129	Dig	62
130	Diyalpur	336
131	Dohli	172
132	Dugari	247
133	Duniya Majra	378
134	Fatehgarh	220
135	Fathegarh Atari	388
136	Fathegarh Jharauli	10
137	Gadli	283
138	Gajlana	137
139	Garhi Sikandarah	146
140	Ghalaur (Ghalpur)	136
141	Ghamur Kheri	357
142	Gharaula	254
143	Ghisar Pari	121
144	Ghispur	227
145	Gobindgarh	279
146	Gogpur	390
147	Gohan	127
148	Golpura	4
149	Goripur	38
150	Govind Majra	349
151	Gudah (Gudha)	131
152	Gulabgarh	77
153	Gulabgarh	360
154	Gumthala Rao	213
155	Gumti	12
156	Gundana	145
157	Gundani	144
158	Halalpur	256
159	Haldaheri	40
160	Hamidpur	125

THANESAR TAHSIL—*Contd.*

Serial No.	Name of the Village	Location Code
1	2	3
161	Hansala	369
162	Haran Chhappar	150
163	Haripur	124
164	Harrapur	344
165	Hartan	149
166	Hasanpur	370
167	Hibana	68
168	Hinga Kheri	384
169	Hudia	139
170	Ind Bari	363
171	Ishargarh	299
172	Isherheri	103
173	Ismailpur	162
174	Jalaludin Majra	263
175	Jal Kheri	95
176	Jamalpur	140
177	Jandaula	120
178	Jandhera	234
179	Jandheri	28
180	*Jathlana*	198
181	Jhaguri (Jagori)	163
182	Jhansa	392
183	Jharauli Khurd	15
184	Jhinwarheri (Jhiwarheri)	138
185	Jhinwarheri	372
186	Jirbari	312
187	Jogi Majra	56
188	Jogi Majra	246
189	Jogna Khera	358
190	Josar (Jatisar)	362
191	Jubal	188
192	Kabulpur	158
193	Kahangarh	59
194	Kalal Majra	89
195	Kalesra	171
196	Kaliana	45
197	Kali Raona	259
198	Kalsana	14
199	Kalsani	7
200	Kalwa	101
201	Kanauni (Kanuni)	100
202	Kandauli	128
203	Kandrauli	215
204	Kanipla	85
205	Kanjnon (Kanjnu)	187
206	Karahami (Karami)	307
207	Karhera	206
208	Kartarpur	192
209	Kasithal	91
210	Kathwah	18
211	Katlaheri	73
212	Kaulapur	298
213	Khaira	291
214	Khairi	290
215	Khajuri	177
216	Khanjarpur	391
217	Khanpur Jatan	66
218	Khanpur Kolian	86
219	Kharindwa	61
220	Kharkali (Khar Kauli)	241
221	Khera	72
222	Kheri Brahmanan (Kheri Brahman)	333
223	Kheri Dabdalan (Jgeri Dabdalan)	239
224	Kheri Gadian	308
225	Kheri Lakha Singh	166
226	Kheri Markanda	342
227	Kheri Ramnagar	331
228	Khirki Brahmanan (Khirki Brahmana)	245
229	Khirki Viran	261
230	Khurd Ban (Khurdan)	217
231	Kishangarh	29
232	Kishangarh	309
233	Kurdi	393
234	Ladwa (Rural)	273
235	Lakhi Bans	190
236	Lakhmari	109
237	Lal Chhapar	207
238	Landhi	44

THANESAR TAHSIL—*Contd.*

Serial No.	Name of the Village	Location Code
1	2	3
239	Lathi Dhanaura (Lathi Dhanpura)	276
240	Lohara	292
241	Lukhi	373
242	Machhrauli	63
243	Madanpur	23
244	Madho Bas	195
245	Mahdodan (Mahdoodan)	8
246	Mahwa Kheri (Mokhri)	118
247	Majri	151
248	Majri	208
249	Malakpur	13
250	Malakpur	356
251	Mammon Majra (Mamu Majra)	11
252	Mandhar	222
253	Mandheri	396
254	Mandi	375
255	Mando Khara (Mando Khera)	96
256	Mangoli Jatan	116
257	Mangaoli Rangran	111
258	Mansurpur	173
259	Marrupur	199
260	Masana	82
261	Masana Jatan	156
262	Masana Ranghran	160
263	Mathana	305
264	Megha Majra	376
265	Mehra	240
266	Mirchaheri	295
267	Mirzapur	337
268	Mohammadpur	141
269	Mohanpur	22
270	Mohri	42
271	Mohri	193
272	Morthala	88
273	Mughal Majra	19
274	Muhayuddinpur (Mahi-ul-Dinpur)	37
275	Mukarpur	303
276	Munda Khera	364
277	Munyarpur	306
278	Muradnagar	268
279	Musapur	300
280	Nahraon	223
281	Nagal	179
282	Nagala	6
283	Nagla Ranghran (Nangla Rangri)	210
284	Nagla Sadhan	164
285	Nagli	212
286	Nahar Majra	35
287	Nakhrojpur	134
288	Nakum	205
289	Nalwi	2
290	Naraingarh	60
291	Narkatari	338
292	Nawarsi	255
293	Padlu	53
294	Pahladpur	211
295	Pahladpur (Prahladpor)	258
296	Palakha	178
297	Palewala	186
298	Palwal	329
299	Panwa (Panwan)	371
300	Partapgarh	323
301	Patti Boripur	33
302	Patti Jhamra Shahabad (Jhambra Shahbad)	30
303	Patti Kankra Shahabad (Kankra Shahbad)	47
304	Phalsanda Jattan	114
305	Phalsanda Rangran (Phalsara Rangran)	122
306	Pipli	324
307	Pipli Majra	380
308	Pobari	203
309	Potli	218
310	Radaur (Rural)	226
311	Radauri	182
312	Rai Majra	3
313	Raipur	9
314	Rajheri	221
315	Ramgarh	154
316	Ramgarh	201

THANESAR TAHSIL—*Concld.*

Serial No.	Name of the Village	Location Code
1	2	3
317	Ramgarh	319
318	Ramnagar	48
319	Ramnagar	79
320	Ramnagar	94
321	Ramnagar	129
322	Rampura	90
323	Ramsaran Majra	123
324	Rao	214
325	Raogarh	361
326	Rapri	224
327	Ratgal	327
328	Rattan Dera	322
329	Rattangarh	25
330	Rattangarh	185
331	Ravi	50
332	Rawa	52
333	Rawal Kheri	84
334	Rupawali (Rapauli)	157
335	Rurki	262
336	Sadgoli	159
337	Sadhura (Saidupura)	229
338	Sagri	165
339	Saidpur Barwalian	39
340	Salarpur	334
341	Salempur	55
342	Salempur	282
343	Salpani Khurd	383
344	Samalkha	238
345	Samalki	43
346	Sandhala	197
347	Sandhali	196
348	Sangipur	233
349	Sanwala	320
350	Sarai Sukhi	75
351	Shadipur Ladwa	314
352	Shadipur Shahabad	347
353	Shadipur Shahid	346
354	Shahabpura	155
355	Shahzadpur	31
356	Shahzadpur	242
357	Shamaspur	365
358	Shrinagar	379
359	Sikandera	148
360	Sili Kalan	170
361	Sili Khurd	168
362	Silpani Kalan (Salpani Kalan)	382
363	Simbalwal	115
364	Singhaur	117
365	Sirsala	321
366	Sirsama (Sirsala)	316
367	Sodhi	311
368	Sudhpur	386
369	Sujra	99
370	Sujri	97
371	Sulkhani	5
372	Sultanpur	130
373	Sunarian	113
374	Sunderpur	328
375	Sunthi	286
376	Sura	230
377	Surkhpur	21
378	Tagra	49
379	Tangaur	17
380	Tangauri	16
381	Tatka	264
382	Tatki	294
383	Teora	65
384	Thaska Ali	1
385	Thaska Khadar	216
386	Tigri	70
387	Topra	161
388	Udarsi	351
389	Umri	313
390	Unheri	200
391	Untheri	289
392	Untsal	297
393	Yara	104
394	Yari	58
395	Zainpur	278
396	Zainpura	32

VILLAGE DIRECTORY

THANESAR TAHSIL

THANESAR TAHSIL

VILLAGE

Amenities and

Location Code No.	Name of Village (with Hadbast Number)	Total area of the Village (in hectares)	Total population and Number of households	Amenities available (If not available within the village, a dash (—) is shown in the column and next to it in brackets, the distance in broad ranges viz. —5 kms., 5—10 kms. and 10+ kms. of the nearest place where the facility is available is given)					
				Educational	Medical	Drinking Water (Potable)	Post and Telegraph	Day or days of the market/ hat, if any	Communications (Bus Stop, Railway Station, Waterway)
1	2	3	4	5	6	7	8	9	10
1	Thaska Ali (259)	497·00	986 (135)	P	RP	Hp	—(—5)	..	BS
2	Nalwi (260)	851·00	3,168 (448)	P,M,H	RP(3)	T, Hp	PO, Phone	..	BS
3	Rai Majra (258)	177·00	370 (53)	P	—(5—10)	Hp	—(5—10)	..	—(5—10)
4	Golpura (257)	272·75	900 (127)	P	—(10+)	W,TW, Hp, C	—(10+)	..	BS
5	Sulkhani (256)	482·78	868 (112)	P	—(10+)	TW, HP	—(10+)	..	—(10+)
6	Nagala (255)	416·01	1,425 (207)	P	—(10+)	W,Tk, TW, Hp	PO, Phone	..	—(10+)
7	Kalsani (264)	195·06	704 (107)	P	—(—5)	TW, Hp	—(—5)	..	BS
8	Mahdodan (Mahdoodan) (263)	72·44	440 (56)	P	—(5—10)	TW, Hp	—(—5)	..	BS
9	Raipur (261)	226.22	234 (34)	P	—(5—10)	TW, Hp	—(—5)	..	BS
10	Fatehgarh Jharauli (262)	369·47	1,048 (148)	P	—(5—10)	TW, Hp	—(—5)	..	BS
11	Mammon Majra (Mammu Majra) (265)	199·51	726 (114)	P	—(—5)	TW, Hp	—(—5)	..	BS
12	Gumti (252)	255·00	720 (102)	P	—(—5)	TW, Hp	Phone	..	—(—5)
13	Malakpur (251)	123·00	420 (61)	P	—(—5)	W, TW, Hp	—(—5)	..	—(—5)
14	Kalsana (266)	920·00	2,626 (418)	P,M,H	HS	T,TW, Hp	PO, Phone	..	BS
15	Jharauli Khurd (280)	345·00	913 (148)	P	RP	Hp	Phone	..	BS
16	Tangauri (282)	336·00	644 (89)	P	—(—5)	W, Hp	Phone	..	—(—5)
17	Tangaur (281)	595·00	2,275 (308)	P,M,H	HS, NH, RP	W, Hp	PO	..	BS
18	Kathwah (278)	340·74	848 (122)	P	RP	TW, Hp	—(—5)	..	BS
19	Mughal Majra (279)	225·41	668 (96)	P	RP	TW, Hp	—(—5)	..	BS
20	Dhakala (269)	271·94	748 (112)	P	—(5—10)	TW, Hp	—(5—10)	..	BS
21	Surkhpur (268)	159·85	712 (96)	P	RP	TW, Hp	—(—5)	..	BS
22	Mohanpur (267)	267·90	653 (83)	P	—(—5)	TW, Hp	—(—5)	..	BS
23	Madanpur (250)	174·01	927 (144)	P	—(10+)	TW, Hp	PO	..	BS
24	Dharamgarh (247)	64·00	245 (34)	—(10+)	—(—5)	TW, Hp	—(10+)	..	—(10+)
25	Rattangarh (249)	244·00	1,052 (154)	P	—(—5)	TW, Hp	PO	..	—(10+)

Land Use

Approach to Village	Nearest town and distance (in kms.)	Power Supply	Staple food	Land use (i.e. area under different types of land use in hectares rounded upto 2 decimal places)					Remarks (including any place of religious, historical or archaeological interest)
				Forest	Irrigated by Sources	Un-irrigated	Cultural waste (including gauchar and groves)	Area not available for cultivation	
11	12	13	14	15	16	17	18	19	20
PR	Shahbad (11)	ED, EAg	Wheat, Rice	..	T(454.00), TWE (454.00)	13·00	..	30·00	N2; M3: T7
PR	Shahbad (11)	ED, EAg	Wheat, Rice	..	T (782.00), TWE (782.00)	..	..	69·00	N9; M7:C2: T48
PR	Shahbad (13)	ED, EAg	Wheat, Rice	..	T(155.00), TWE (155.00)	7·00	..	15·00	N1: M1: T4
PR, KR	Shahbad (8)	EA	Wheat	..	T(245.64), TW (12.14), TWE (233.50)	..	19·02	8·09	T2
PR,KR	Shahbad (8)	EA	Wheat	..	T(454.86), TWE (454.86)	..	10·93	16·99	M3: T13
PR,KR	Shahbad (5)	EA	Wheat	..	T(390.11), TWE (390.11)	..	10·52	15·38	M3: T16
PR, KR	Shahbad (5)	ED, EAg	Wheat, Rice	..	T(176.85), TW (10·12), TWE (166.73)	..	..	18·21	M1: T9
PR, KR	Shahbad (8)	ED, EAg	Wheat, Rice	..	T(66.37), TW (4.05), TWE (62·32)	.	..	6·07	M1: T2
PR, KR	Shahbad (8)	ED, EAg	Wheat, Rice	..	T(207.60), TW (18.21) TWE (189.39)	..	..	18·62	M1; T3
PR,KR	Shahbad (8)	ED, EAg	Wheat, Rice	..	T(349.23), TW (20.23), TWE (329.00)	..	..	20·24	T10
PR, KR	Shahbad (5)	ED, EAg	Wheat, Rice	..	T(184.53), TW(12.14), TWE (172.39)	..	..	14·98	T3
PR	Shahbad (2)	EA	Wheat, Rice	..	T(157.00), TWE (157.00)	34·00	..	64·00	T3
PR	Shahbad (2)	EA	Wheat, Rice	..	T(83.00), TWE(83.00)	18·00	..	22·00	T1
PR	Shahbad (5)	E	Wheat, Rice	..	T(693.00), TWE (693.00)	62·00	..	165·00	N2:M5:C3: T6
PR	Shahbad (14)	EA	Wheat, Rice	..	T(315.00), TWE(315.00)	9·00	..	21·00	M2;C1: T13
PR	Shahbad (11)	EA	Wheat, Rice	..	T(316.00), TW(10.00), TWE(306.00)	4·00	..	16·00	M2; C1; T2
PR	Shahbad (11)	EA	Wheat, Rice	..	T(551.00), TWE (551.00)	7·00	..	37·00	Temple; M2: T11
PR	Shahbad (8)	ED, EAg	Wheat, Rice	..	T(164.70), TW(42.49), TWE(122.21)	42·49	130·71	2·84	T3
PR	Shahbad (8)	ED, EAg	Wheat, Rice	..	T(97.12), TW(12.14), TWE (84.98)	57·87	17·40	53·02	N2:T4
PR	Shahbad (6)	ED, EAg	Wheat, Rice	..	T(243.62), TWE(243.62)	6·07	8·09	14·16	N3;M4;T10
PR	Shahbad (5)	ED, EAg	Wheat, Rice	..	T(143.26), TWE(143.26)	2·02	..	14·57	N1;M1;T4
PR	Shahbad (3)	ED, EAg	Wheat, Rice	..	T(250.90), TWE(250.90)	..	0·81	16·19	N3;M2:T10
PR	Shahbad (2)	ED, EAg	Wheat, Rice	..	T(154.18), TWE(154.18)	..	4·05	15·78	M2:T3
PR	Shahbad (3)	ED, EAg	Wheat, Rice	..	T(59.00), TWE(59.00)	..	..	5·00	N1:M4:C1: T6
PR	Shahbad (2)	EA	Wheat, Rice	..	T(212.00), TW(212.00)	1·00	..	31·00	N1:M2:T13

THANESAR TAHSIL

VILLAGE

Amenities and

Location Code No.	Name of Village (with Hadbast Number)		Total area of the Village (in hectares)	Total population and Number of households		Amenities available (If not available within the village, a dash (—) is shown in the column and next to it in brackets, the distance in broad ranges viz. —5 kms., 5—10 kms. and 10+ kms. of the nearest place where the facility is available is given)					
						Educational	Medical	Drinking Water (Potable)	Post and Telegraph	Day or days of the market/ hat, if any	Communications (Bus Stop, Railway Station, Waterway)
1	2		3	4		5	6	7	8	9	10
26	Chhapra	(241)	227·00	724	(98)	P	—(—5)	TW, Hp	—(10+)	..	—(10+)
27	Chhapri	(242)	221·00	523	(64)	P	—(5—10)	T, W, TW, Hp	—(10+)	..	—(10+)
28	Jandheri	(240)	444·00	1,362	(170)	P	CHW	TW, Hp	—(10+)	..	—(10+)
29	Kishangarh	(248)	98·00	757	(88)	P	—(—5)	TW, Hp	—(10+)	..	—(10+)
30	Patti Jhamra Shahabad (Jhambra Shahbad)	(253)	921·00	1,204	(252)	—(—5)	—(—5)	TW, Hp	—(10+)	..	—(10+)
31	Shahzadpur	(254)	407·00	465	(82)	—(—5)	—(—5)	T, TW, Hp	—(—5)	..	—(—5)
32	Zainpura	(231)	198·29	953	(157)	P	—(—5)	TW, Hp	—(—5)	..	BS
33	Patti Boripur	(236)	48·56	76	(13)	—(—5)	—(—5)	TW, Hp	Phone	..	—(—5)
34	Boripur	(225)	67·58	400	(51)	—(—5)	—(—5)	TW, Hp	—(—5)	..	BS
35	Naharmajra	(223)	116·14	218	(34)	—(—5)	—(5—10)	TW, Hp	—(5—10)	..	BS
36	Bhukar Majra	(222)	176·85	588	(85)	P	—(5—10)	TW, Hp	—(5—10)	..	BS
37	Muhayuddinpur (Mahi-ul-dinpur)	(224)	248·88	840	(127)	P	—(—5)	TW, Hp	—(—5)	..	BS
38	Goripur	(227)	126·66	178	(29)	P	—(—5)	TW, Hp	Phone	..	—(—5)
39	Saidpur Barwalian	(221)	129·00	357	(48)	P	—(5—10)	Hp	—(—5)	..	BS
40	Halda Heri	(220)	159·00	497	(66)	P	—(10+)	W, Hp	—(—5)	..	—(—5)
41	Chhorpur	(218)	242·00	402	(59)	P	—(10+)	Hp	PO	..	BS
42	Mohri	(217)	332·00	1,287	(187)	P	HS	W, Hp	—(—5)	..	BS,RS
43	Samalki	(219)	457·00	1,291	(168)	P	—(10+)	W, Hp	PO	..	—(—5)
44	Landhi	(229)	421·68	1,532	(207)	P	—(—5)	TW, Hp	PO	..	BS
45	Kaliana	(228)	333·05	892	(137)	P	—(—5)	TW, Hp	PO	..	BS
46	Dau Majra	(230)	267·09	1,223	(187)	—(—5)	—(5—10)	TW, Hp	—(—5)	..	BS
47	Patti Kankra Shahabad (Kankra Shahbad)	(232)	1,194·00	533	(73)	—(—5)	—(—5)	T, W, Tk, TW, Hp, C	—(—5)	..	BS
48	Ramnagar	(233)	176·00	420	(66)	P	—(—5)	TW, Hp	—(10+)	..	—(10+)
49	Tagra	(235)	52·00	34	(6)	—(—5)	—(—5)	T, TW, Hp	—(—5)	..	BS
50	Ravi	(234)	74·00	103	(32)	—(—5)	—(—5)	T, TW, Hp	—(—5)	..	BS

Land Use

Approach to Village	Nearest town and distance (in kms.)	Power Supply	Staple food	Land use (i.e. area under different types of land use in hectares rounded upto 2 decimal places)					Remarks (including any place of religious, historical or archaeological interest)
				Forest	Irrigated by Sources	Un-irrigated	Cultural waste (including gauchar and groves)	Area not available for cultivation	
11	12	13	14	15	16	17	18	19	20
PR	Shahbad (2)	EA	Wheat, Rice	..	T(203.00), TWE(203.00)	..	..	24·00	N2:M2:C1: T5
PR	Shahbad (5)	ED, EAg	Wheat, Rice	..	T(169.00), TWE(169.00)	13·00	..	39·00	T2
PR	Shahbad (4)	ED, EAg	Wheat, Rice	..	T(403.00), TWE(403.00)	4·00	..	37·00	N1:M6:T20
PR	Shahbad (2)	ED, EAg	Wheat, Rice	..	T(87.00), TWE(87.00)	..	..	11·00	M3:T12
PR, KR	Shahbad (1)	ED, EAg	Wheat, Rice	..	T(697.00), TWE(697.00)	5·00	..	219·00	N4:M10: C4:T15
PR, KR	Shahbad (2)	ED, EAg	Wheat, Rice	..	T(382.00), TWE(382.00)	12·00	..	13·00	T3
PR	Shahbad (5)	EA	Wheat, Rice	..	T(135.16), TWE(135.16)	12·14	..	50·99	T1
PR	Shahbad (5)	EA	Wheat, Rice	..	T(46.94), TWE(46.94)	..	..	1·62	M1: T4
PR	Shahbad (6)	EA	Wheat, Rice	..	T(59.89), TWE (59.89)	..	..	7·69	T3
PR	Shahbad (10)	ED, EAg	Wheat, Rice	..	T(107.64), TWE (12.14), TWE(95.50)	..	..	8·50	T1
PR	Shahbad (10)	ED, EAg	Wheat, Rice	..	T(93.08), TW(12.14), TWE(80.94)	14·57	..	69·20	M2:T4
PR	Shahbad (8)	EA	Wheat, Rice	..	T(222.98), TW(24.28), TWE(198.70)	3·24	..	22·66	M2:T4
PR	Shahbad (6)	EA	Wheat, Rice	..	T(110.88), TW(3.24), TWE(107.64)	2·02	..	13·76	M3:C1:T6
PR	Shahbad (8)	EA	Wheat, Rice	..	T(120.00), TWE(120.00)	..	..	9·00	M2:T4
PR	Shahbad (10)	EA	Wheat, Rice	..	T(141.00), TWE(141.00)	7·00	..	11·00	M3:T4
PR	AmbalaCantt(10)	EA	Wheat, Rice	..	T(171.00), TWE(171.00)	53·00	..	18·00	M5:T18
PR	Shahbad (10)	EA	Wheat, Rice	..	T(70.00), TWE(70.00)	200·00	..	62·00	Temple:M1: T4
PR	Shahbad (10)	EA	Wheat, Rice	..	T(208.00), TWE(208.00)	183·00	3·00	63·00	Temple:N2: M9: T10
PR	Shahbad (6)	EA	Wheat, Rice	..	T(346.41), TW(87.82), TWE(258.59)	43·30	..	31·97	M5:T11
PR	Shahbad (6)	EA	Wheat, Rice	..	T(214.88), TW(56.66), TWE(158.22)	45·32	..	72·85	T6
PR	Shahbad (6)	EA	Wheat, Rice	..	T(237.55), W(46.54), TW(191.01)	11·74	..	17·80	M2:T7
PR, KR	Shahbad (0)	EA	Wheat, Rice	..	T(541.00), TW(18.00), TWE(523.00)	292·00	..	316·00	N10:M4:T5
KR	Shahbad (3)	EA	Wheat, Rice	..	T(104.00), TW(12.00), TWE(92.00)	18.00	..	54·00	T2
PR	Shahbad (3)	EA	Wheat, Rice	..	T(39.00), TWE(39.00)	10·00	..	3·00	..
PR	Shahbad (4)	EA	Wheat, Rice	..	T(68.00), TWE(68.00)	..	..	6·00	..

THANESAR TAHSIL **VILLAGE**

Amenities and

Location Code No.	Name of Village (with Hadbast Number)	Total area of the Village (in hectares)	Total population and Number of households	Amenities available (If not available within the village, a dash (—) is shown in the column and next to it in brackets, the distance in broad ranges viz., —5 kms., 5—10 kms. and 10+ kms. of the nearest place where the facility is available is given)					
				Educational	Medical	Drinking Water (Potable)	Post and Telegraph	Day or days of the market/ hat, if any	Communications (Bus Stop, Railway Station, Waterway)
1	2	3	4	5	6	7	8	9	10
51	Damli (236)	262·00	569 (89)	P	—(—5)	Hp	—(—5)	..	—(—5)
52	Rawa (239)	659·00	1,618 (215)	P	HS	T, Hp	PO	..	BS
53	Padlu (237)	473·00	1,067 (147)	P, M	—(5—10)	Hp	—(5—10)	..	—(5—10)
54	Dadlu (238)	208·00	656 (82)	P	—(5—10)	Hp	—(5—10)	..	—(10+)
55	Salempur (121)	221·00	110 (16)	—(—5)	—(5—10)	T, W, Hp	Phone	..	BS
56	Jogi Majra (120)	109·00	382 (50)	P	—(—5)	T, W, Hp	—(—5)	..	—(—5)
57	Dhangali (122)	418·00	1,166 (145)	P	—(—5)	T, W, Hp	—(—5)	..	—(—5)
58	Yari (119)	348·00	892 (132)	P	—(—5)	T, W, Hp	—(—5)	..	—(—5)
59	Kahangarh (117)	127·00	302 (46)	P	—(—5)	T, Hp	—(—5)	..	—(—5)
60	Naraingarh (116/1)	115·00	411 (62)	—(—5)	—(—5)	T, W, Hp	Phone	..	BS
61	Kharindwa (116)	1,253·00	3,419 (460)	P, M, H	RP(2)	T, W, Hp	PO, Phone	..	BS
62	Dig (118)	566·00	1,400 (203)	P, M, H	HS	Hp	PO	..	BS
63	Machhrauli (94)	486·00	1,267 (183)	P	—(5—10)	TW, Hp	—(5—10)	..	BS
64	Bakana (93)	791·00	1,458 (249)	P(2)	—(5—10)	Hp	PO	..	BS
65	Teora (243)	456·00	2,099 (293)	P	—(5—10)	Hp	—(5—10)	..	—(5—10)
66	Khanpur Jattan (245)	179·27	563 (69)	P, M	—(—5)	TW, Hp	—(—5)	..	—(—5)
67	Dhola Majra (244)	259·00	468 (67)	P	—(5—10)	TW, Hp	—(5—10)	..	BS, RS
68	Hibana (246)	233·50	950 (141)	P	—(—5)	W, Tk, TW, Hp	—(—5)	..	—(—5)
69	Ahmadpur (271)	186·56	637 (93)	P	—(—5)	W, Tk, TW, Hp	—(5—10)	..	—(—5)
70	Tigri (270)	207·20	817 (118)	P	—(5—10)	W, Tk, TW, Hp	PO	..	BS
71	Bibipur (273)	365·83	867 (123)	P	RP	W, Tk, TW, Hp	—(5—10)	..	BS
72	Khera (272)	240·78	726 (92)	P	—(5—10)	W, Tk, TW, Hp	—(5—10)	..	BS
73	Katlaheri (91)	453·00	1,141 (132)	P	—(5—10)	W, Tk, TW, Hp	—(5—10)	..	—(—5)
74	Baram (Barham) (409)	558·86	2,465 (346)	P(2)	—(10+)	W, TW, Hp	PO	..	BS
75	Sarai Sukhi (102)	352·88	1,032 (146)	P	—(10+)	W, TW, Hp	—(—5)	..	—(—5)
76	Atwan (101)	274·37	884 (104)	P	—(10+)	W, TW, Hp	—(—5)	..	—(—5)
77	†Gulabgarh (99)	47·75	8 (1)	—(5—10)	—(5—10)	W	—(5—10)	..	—(5—10)
78	Charhuni Jattan (92)	682·29	1,923 (245)	P, M, H	—(5—10)	W, Hp	PO, Phone	..	—(—5)
79	Ramnagar (98)	113·72	90 (21)	—(—5)	—(10+)	TW, Hp	Phone	..	—(—5)
80	Dhantauri (97)	275·59	1,082 (150)	P	—(10+)	W, Hp	—(10+)	..	BS

Land Use

Approach to Village	Nearest town and distance (in kms.)	Power Supply	Staple food	Land use (i.e. area under different types of land use in hectares rounded upto 2 decimal places)				Remarks (including any place of religious, historical or archaeological interest)
				Forest	Irrigated by Sources	Un-irrigated	Cultural waste (including gauchar and groves)	Area not available for cultivation	
11	12	13	14	15	16	17	18	19	20
PR	Shahbad (5)	ED, EAg	Wheat, Rice	..	T(198·00), TWE (198·00)	..	..	64·00	T4
PR	Shahbad (3)	ED, EAg	Wheat, Rice	..	T(650·00), TWE(650·00)	..	..	9·00	N5: T8
PR	Shahbad (6)	ED, EAg	Wheat, Rice	..	T(429·00), TWE(429·00)	6·00	..	38·00	T8
PR	Shahbad (8)	ED, EAg	Wheat, Rice	..	T(186·00), TWE (186·00)	..	..	22·00	T2
PR	Shahbad (6)	EA	Wheat, Rice	..	T(195·00), TWE(195·00)	..	..	26·00	N2: C1: T3
PR	Shahbad (5)	ED, EAg	Wheat, Rice	..	T(89·00), TWE(89·00)	..	3·00	17·00	T1
PR	Shahbad (6)	ED, EAg	Wheat, Rice	..	T(378·00), TWE (378·00)	..	12·00	28·00	N4: M5: T5
PR	Shahbad (5)	EA	Wheat, Rice	..	T(321·00), TWE(321·00)	..	..	27·00	N4: M5: C1: T10
PR	Shahbad (13)	EA	Wheat, Rice	..	T(120·00), TWE(120·00)	..	..	7·00	N1: T2
PR	Shahbad (10)	EA	Wheat, Rice	..	T(100·00), TWE(100·00)	..	4·00	11·00	N2: M4: C1: T3
PR	Shaabad (10)	EA	Wheat, Rice	..	T (1,148·00), TWE (1,148·00)	15·00	..	90·00	Temple; N20: M10 T15
PR	Shahbad (5)	EA	Wheat, Rice	..	T(476·00), TWE(476·00)	..	69·00	21·00	M 4; T10
PR	Shahbad (11)	EA	Wheat, Rice	..	T(329·00), TWE(329·00)	110·00	23·00	24·00	M2: T3
PR	Shahbad (10)	EA	Wheat, Rice	..	T(691·00), TWE(691·00)	52·00	5·00	43·00	M2: T7
PR	Shahbad (5)	ED, EAg	Wheat, Rice	..	T(385·00), TWE(385·00)	..	16·00	55·00	M2: T18
PR	Shahbad (5)	EA	Wheat, Rice	..	T(136·78), TWE(136·78)	6·07	5·26	31·16	M5: T12
PR	Shahbad (6)	EA	Wheat, Rice	..	T(208·01), TWE(208·01)	5·67	7·69	37·63	M2: T5
PR	Shahbad (5)	EA	Wheat, Rice	..	T(201·13), TWE(201·13)	3·24	8·09	21·04	M3: T7
PR	Shahbad (6)	ED, EAg	Wheat, Rice	..	T(169·56), TWE(169·56)	2·02	4·86	10·12	M1: T3
PR	Shahbad (8)	EA	Wheat, Rice	8·50	T(180·08), TWE(180·08)	5·26	..	13·36	T2
PR	Shahbad (10)	EA	Wheat, Rice	4·45	T(301·49), TWE(301·49)	6·07	4·05	49·77	T5
PR	Shahbad (8)	EA	Wheat, Rice	..	T(213·67), TWE(213·67)	10·12	8·09	8·90	T3
PR, KR	Shahbad (8)	ED, EAg	Wheat, Rice	..	T(207·00), TWE(207·00)	210·00	16·00	20·00	M6: T10
PR	Shahbad (10)	EA	Wheat, Rice	..	T(520·82), TWE(520·82)	..	2·02	36·02	M2: T7
PR	Shahbad (14)	EA	Wheat, Rice	..	T(278 82), TWE(278·82)	..	16·59	57·47	T3
KR	Shahbad (8)	EA	Wheat, Rice	..	T(237·55), TWE(237·55)	..	20·64	16·18	M2: T5
KR	Shahbad (10)	ED	Wheat, Rice	..	T(45·73), TWE(45·73)	..	..	2·02	..
PR	Shahbad (8)	EA	Wheat, Rice	..	T(617·14), TWE(617·14)	..	5·26	59·89	M7: T42
PR	Shahbad (11)	EA	Wheat, Rice	..	T(107.24), TW (107·24)	..	2·02	4·46	M6: C3 : T10
PR	Shahbad (11)	EA	Wheat, Rice	..	T(240·78), TWE(240·78)	6·47	3·64	24·70	M2: T7

THANESAR TAHSIL

VILLAGE

Amenities and

Location Code No.	Name of Village (with Hadbast Number)	Total area of the Village (in hectares)	Total population and Number of households	Amenities available (If not available within the village, a dash (—) is shown in the column and next to it in brackets, the distance in broad ranges viz.,—5 kms., 5—10 kms., and 10+ kms. of the nearest place where the facility is available is given)					
				Educational	Medical	Drinking Water (Potable)	Post and Telegraph	Day or days of the market/ hat, if any	Communications (Bus Stop, Railway Station, Waterway)
1	2	3	4	5	6	7	8	9	10
81	Bir Chhapar	(95) 425·32	118 (42)	—(—5)	—(10+)	TW, Hp	Phone	..	—(—5)
82	Masana	(96) 433·01	785 (120)	P	HS, CHW	TW, Hp	—(—5)	..	BS
83	Chanarthal	(100) 416·82	1,055 (153)	P	—(5—10)	W, TW, Hp	PO	..	—(—5)
84	Rawal Kheri	(103) 153·00	368 (41)	P	—(5—10)	W, TW, Hp	—(—5)	..	—(—5)
85	Kanipla	(104) 544·00	1,213 (190)	P, M	CHW	W, TW, Hp	—(—5)	..	—(—5)
86	Khanpur Kohlian	(105) 439·00	1,269 (197)	P(2)	CHW	TW, Hp	PO, Phone	..	BS
87	Dhudhla (Dudhla)	(106) 398·00	1,304 (156)	P, M, H	CHW	W, TW, Hp	—(—5)	..	—(—5)
88	Morthala	(107) 373·11	1,231 (174)	P	—(—5)	W, TW, Hp	—(—5)	..	BS
89	Kalal Majra	(113) 179·00	1,252 (185)	P	D	T, W, Tk TW	PO	..	BS
90	Rampura	(108) 312·82	540 (64)	P	—(5—10)	T, W, Tk, TW, Hp	—(5—10)	..	—(5—10)
91	Kasi Thal	(110) 183·00	747 (87)	P	—(5—10)	T, W, Tk, TW, Hp	—(5—10)	..	—(5—10)
92	Bhagwanpur	(111) 438·00	879 (128)	P	—(10+)	T, W	—(10+)	..	—(10+)
93	Binat	(144) 248·00	722 (85)	P	—(10+)	T, W, Tk, TW, Hp	—(10+)	..	—(—5)
94	Ramnagar	(112) 86·00	402 (46)	P	—(—5)	T, W, Tk, TW, Hp	—(—5)	..	BS
95	Jal Kheri	(114) 434·22	1,006 (148)	P	—(—5)	T, W, Tk, TW, Hp	—(—5)	..	BS
96	Manda Khara (Mando Khera)	(140) 94·70	258 (31)	—(—5)	CHW	T, W, TW, Hp	—(5—10)	..	—(—5)
97	Sujri	(115) 129·00	99 (16)	—(—5)	—(5—10)	T, W, TW, Hp	—(5—10)	..	BS
98	Bir Sujra	(139) 265·00	662 (92)	P	RP	W, TW, Hp	—(—5)	..	—(10+)
99	Sujra	(141) 211·00	250 (46)	P	—(5—10)	TW, Hp	—(—5)	..	—(10+)
100	Kanauni (Kanuni)	(142) 66·37	80 (13)	—(—5)	—(5—10)	TW, Hp	—(5—10)	..	—(10+)
101	Kalwa	(136) 341·55	546 (76)	—(—5)	—(5—10)	W, TW, Hp	—(5—10)	..	—(10+)
102	Bir Kalwa	(137) 280·00	1,609 (220)	P	RP(2)	W, TW, Hp	—(5—10)	..	—(10+)
103	Isherheri	(138) 491·00	1,180 (151)	P	RP(2)	W, TW, Hp	—(—5)	..	—(10+)
104	Yara	(123) 820·69	2,688 (368)	P, M, H	HS, RP(2)	W, TW, Hp	PO	..	—(5—10)
105	Berthala (Bir Thala)	(124) 373·52	1,070 (149)	P	—(10+)	W, TW, Hp	—(10+)	..	—(10+)

Land Use

Approach to Village	Nearest town and distance (in kms.)		Power Supply	Staple food	Land use (i.e. area under different types of land use in hectares rounded upto 2 decimal places)					Remarks (including any place of religious, historical or archaeological interest)
					Forest	Irrigated by Sources	Un-irrigated	Cultural waste (including gauchar and groves)	Area not available for cultivation	
11	12		13	14	15	16	17	18	19	20
PR	Shahbad	(13)	EA	Wheat, Rice	..	T(297·84), TWE(297·84)	..	125·45	2·03	C1: T7
PR	Thanesar	(13)	EA	Wheat, Rice	..	T(388·49), TW(64·75), TWE(323·74)	4·45	..	40·07	M5: C1: T12
PR	Shahbad	(11)	EA	Wheat, Maize	..	T(348·43), TW(80·94), TWE (267·49)	5·67	31·57	31·15	M2: C3 T5
PR	Thanesar	(8)	ED, EAg	Wheat, Maize	..	T(128·30), TW(46·00), TWE(82·00)	4·00	13·00	8·00	M1: T3
PR	Thanesar	(8)	EA	Wheat, Rice	..	T(437·00), TW(111·00), TWE(326·00)	18·00	52·00	37·00	M2: T5
PR	Thanesar	(11)	EA	Wheat, Rice	..	T(379·00), TW(95·00), TWE(284·00)	4·00	4·00	52·00	M4: C2 : T14
PR	Thanesar	(10)	EA	Wheat, Rice	..	T(359·00), TW(81·00), TWE(278·00)	2·00	13·00	24·00	M1 : T7
PR	Thanesar	(8)	EA	Wheat, Rice	..	T(329·01), TW(86·20), TWE(242·81)	..	18·62	25·48	M2 : T10
PR, KR	Shahbad	(13)	ED, EAg	Wheat, Rice	..	T(120·00), TWE(120·00)	25·00	16·00	18·00	M4: T6
PR	Shahbad	(16)	ED, EAg	Wheat, Rice	..	T(275·18), TWE(275·18)	..	23·07	14·57	T5
PR, KR	Thanesar	(18)	ED, EAg	Wheat, Rice	..	T(162·00), TWE(162·00)	1·00	4·00	16·00	T3
PR, KR	Ladwa	(15)	ED, EAg	Wheat, Rice	..	T(408·00) TWE(408·00),	6·00	..	24·00	T6
PR, KR	Ladwa	(15)	ED, EAg	Wheat, Rice	..	T(218·00), TWE(218·00)	10·00	8·00	12·00	T2
PR, KR	Shahbad	(14)	ED, EAg	Wheat, Rice	..	T(79·00), TWE (79·00)	..	1·00	6·00	T2
PR, KR	Shahbad	(11)	ED, EAg	Wheat, Rice	..	T(377·16), TWE (377·16)	21·85	4·86	20·35	M2: C1 : T12
PR, KR	Shahbad	(13)	EAg	Wheat, Rice	..	T(87·01), TWE(87·01)	..	0·81	6·88	..
PR, KR	Shahbad	(13)	EAg	Wheat, Rice	..	T(124·00), TWE(124·00)	2·00	2·00	1·00	..
PR	Shahbad	(13)	EA	Wheat, Rice	..	T(201·00), TWE(201·00)	..	..	64·00	M2: T1
PR	Shahbad	(13)	ED, EAg	Wheat, Rice	..	T(193·00), TWE(193·00)	..	..	18·00	M1: T6
PR	Shahbad	(14)	ED, EAg	Wheat, Rice	..	T(63·13), TWE(63·13)	..	..	43·2	M1: T1
PR	Shahbad	(14)	ED, EAg	Wheat, Rice	..	T(326·17), TWE(326·17)	..	..	15·38	M1: T3
PR	Shahbad	(14)	EA	Wheat, Rice	..	T(223·00), TWE(223·00)	..	..	57·00	M3: C1: T6
PR	Shahbad	(13)	EA	Wheat, Rice	..	T(465·00), TWE(465·00)	..	..	26·00	M7: T12
PR, KR	Shahbad	(10)	EA	Wheat, Rice	..	T(760·80), TWE (760·80)	56·25	..	3·64	Temple: M5: T20
PR, KR	Shahbad	(14)	EA	Wheat, Rice	..	T(334·27), TWE (334·27)	29·14	6·07	4·04	T5

THANESAR TAHSIL

VILLAGE

Amenities and

Location Code No.	Name of Village (with Hadbast Number)	Total area of the Village (in hectares)	Total population and Number of households	Amenities available (If not available within the village, a dash (—) is shown in the column and next to it in brackets, the distance in broad ranges viz., —5 kms., 5—10 kms. and 10+ kms. of the nearest place where the facility is available, is given)					
				Educational	Medical	Drinking Water (Potable)	Post and Telegraph	Day or days of the market/ hat, if any	Communications (Bus Stop, Railway Station, Waterway)
1	2	3	4	5	6	7	8	9	10
106	Buhawa (126)	343·98	1,052 (140)	P	RP	W, Hp	PO	..	BS
107	Buhawi (127)	310·39	1,196 (142)	P	RP	W, TW, Hp	— (10+)	..	BS
108	Berthali (Birthali) (125)	187·00	783 (122)	P	RP	W, TW, Hp	— (10+)	..	— (10+)
109	Lakhmari (128)	498·00	1,022 (143)	P, M	HS	W, TW, Hp	PO	..	BS
110	Bir Mangaoli (129)	123·00	694 (87)	P	— (10+)	W, TW, Hp	—(10+)	..	BS
111	Mangaoli Rangran (130)	255·00	437 (72)	P	— (— 5)	W, TW, Hp	— (5— 10)	..	— (10+)
112	Dhanani (134)	170·00	745 (93)	P	— (10+)	TW, Hp	—(10+)	..	—(10+)
113	Sunarian (135)	377·00	804 (92)	P	— (10+)	TW, Hp	—(10+)	..	—(10+)
114	Phalsanda Jattan (133)	88·00	599 (75)	P	—(10+)	TW, Hp	—(10+)	..	—(10+)
115	Sim Balwal (132)	116·00	262 (35)	P	—(10+)	TW, Hp	—(10+)	..	— (10+)
116	Mangoli Jatan (131)	546·00	1,821 (214)	P, M, H	RP	W, TW, Hp	— (10+)	..	BS
117	Singhaur (163)	746·00	1,763 (248)	P	RP(3)	W, TW, Hp	PO	..	BS
118	Mahwa Kheri (Mokhri) (161)	199·00	573 (80)	P	RP	W, TW, Hp	—(10+)	..	— (10+)
119	Bhukri (Bhukhari) (150)	157·00	653 (86)	P	RP	W, TW, Hp	—(10+)	..	— (10+)
120	Jandaula (149)	202·00	665 (89)	P	— (10+)	W, TW, Hp	—(10+)	..	BS
121	Ghisarpari (148)	244·00	638 (84)	P	RP	W, TW, Hp	—(10+)	..	BS
122	Phalsanda Rangran (Phalsara Rangran) (162)	125·00	704 (92)	P	RP	W, TW, Hp	—(10+)	..	—(10+)
123	Ramsaran Majra (147)	449·00	2,420 (318)	P	HS, RP(2)	W, TW, Hp	PO	..	BS
124	Haripur (146)	343·00	223 (39)	—(—5)	CHW	TW, Hp	PO	..	BS
125	Hamidpur (143)	91·00	1,035 (122)	P	RP	W, TW, Hp	—(10+)	..	BS
126	Babain (145)	857·00	3,001 (480)	P(2) M, H	D, RP(12)	W, TW, Hp	PO, Phone	..	BS
127	Gohan (152)	159·00	226 (26)	P	— (10+)	W, TW, Hp	—(10+)	..	BS
128	Kandauli (151)	383·64	605 (86)	P	— (— 5)	W, TW, N	— (—5)	..	—(—5)
129	Ramnagar (156)	241·00	290 (36)	P	—(—5)	TW, Hp, N	Phone	..	— (— 5)
130	Sultanpur (155)	263·00	981 (130)	P(2)	—(5—10)	W,TW, Hp, N	Phone	..	—(—5)

Land Use

Approach to Village	Nearest town and distance (in kms.)	Power Supply	Staple food	Land use (i.e. area under different types of land use in hectares rounded upto 2 decimal places)					Remarks (including any place of religious, historical or archaeological interest)
				Forest	Irrigated by Sources	Un-irrigated	Cultural waste (including gauchar and groves)	Area not available for cultivation	
11	12	13	14	15	16	17	18	19	20
PR, KR	Shahhad (10)	EA	Wheat Rice	..	T(321·72), TWE(321·72)	18·21	..	4·05	T4
PR, KR	Shahbad (13)	EA	Wheat, Rice	..	T (288.13), TWE (288.13)	18·21	..	4·05	Temple: M2: T5
KR	Shahbad (14)	EA	Wheat. Rice	..	T(157.00), TWE (157.00)	27·00	..	3·00	M1: T2
PR	Shahbad (15)	EA	Wheat, Rice	..	T (472.00). TWE (472·00:)	..	..	26·00	N2: M4: T16
PR	Thanesar (25)	ED, EAg	Wheat, Rice	..	T (115.00), TWE (115.00)	..	..	8·00	T3
PR	Shahbad (21)	EA	Wheat, Rice	..	T (237.00), TWE (237.00)	..	..	18·00	N2: M5: T10
KR	Shahbad (14)	EA	Wheat, Rice	..	T (153.00), TWE (153.00)	..	..	17·00	..
PR	Ladwa (12)	EA	Wheat, Rice	..	T (331.00), TW (331.00)	..	..	46·00	N1: M5 T7
PR	Ladwa (16)	EA	Wheat. Rice	..	T (107.00).	82·00	..	6·00	M3: T3
PR	Ladwa (20)	EA	Wheat, Rice	..	TWE (107.00)	..	..	9·00	T2
PR	Ladwa (16)	ED, EAg	Wheat, Rice	..	T (537·00) TWE (537.00)	..	..	9.00	M6: T18
PR	Ladwa (15)	ED, EAg	Wheat, Rice	..	T (733.00), TWE (733.00)	..	..	13·00	N6: M4: T16
KR	Ladwa (12)	ED, EAg	Wheat, Rice	..	T (167.00), TWE (167.00)	..	..	32·00	M3: T7
KR	Ladwa (9)	ED, EAg	Wheat, Rice	..	T (147.00), TWE (147.00)	..	..	10·00	M3: T8
PR	Ladwa (11)	ED, EAg	Wheat, Rice	..	T (184.00), TWE (184.00)	..	..	18·00	N3 M3: T7
PR	Ladwa (12)	ED, EAg	Wheat, Rice	..	T (234.00), TWE (234.00)	..	..	10·00	M3: T10
PR	Ladwa (14)	ED, EAg	Wheat, Rice	..	T (112.00), TW (112.00)	..	..	13·00	M1: T1
PR	Ladwa (11)	ED, EAg	Wheat, Rice	..	T (405.00), TWE (405.00)	..	..	44·00	Temple Shiv M4: T6
PR	Ladwa (13)	ED, EAg	Wheat, Rice	..	T(278.00), TWE (278.00)	..	..	65·00	N21 M4: C1: T7
PR	Ladwa (13)	ED, EAg	Wheat, Rice	..	T (79.00), TWE (79.00)	..	..	12·00	M1: T4
PR	Ladwa (11)	EA	Wheat, Rice	..	T (791.00), TWE (791.00)	..	..	66·00	Temple N130: M14: C3:T4
PR	Ladwa (10)	ED, EAg	Wheat, Rice	..	T (148.00), TWE (148.00)	..	..	11·00	M2: T6
PR	Ladwa (10)	EA	Wheat, Rice	..	T (342.36), TW (20.23), TWE (322.13)	10·52	..	30·76	N1: T8
PR	Ladwa (8)	EA	Wheat, Rice	..	T (218.00), TW (4.00), TWE (214.00)	3·00	..	20·00	M3: T18
PR	Ladwa (8)	EA	Wheat, Rice	..	T (241.00), TW (20.00), TWE (221.00)	1·00	..	21·00	M2: T5

THANESAR TAHSIL — VILLAGE

Amenities and

Location Code No.	Name of Village (with Hadbast Number)	Total area of the Village (in hectares)	Total population and Number of households	Amenities available (If not available within the village, a dash (—) is shown in the column and next to it in brackets, the distance in broad ranges viz.,—5 kms., 5—10 kms. and 10+ kms. of the nearest place where the facility is available, is given)					
				Educational	Medical	Drinking Water (Potable)	Post and Telegraph	Day or days of the market/ hat, if any	Communications (Bus Stop, Railway Station, Water way)
1	2	3	4	5	6	7	8	9	10
131	Gudah (Gudha) (157)	825·00	2,189 (316)	P, M	HS, RP(2)	W, TW, Hp, N	PO, Phone	..	BS
132	Chhapra (158)	269·00	620 (94)	P	—(—5)	W, TW, Hp	—(—5)	..	BS
133	Birbhartauli (160)	259·00	968 (120)	P	—(10+)	TW, Hp	—(10+)	..	BS
134	Nakhrojpur (164)	107·00	433 (68)	P	—(10+)	TW, Hp	—(10+)	..	—(—5)
135	Bhartauli (165)	568·00	1016 (163)	P	—(10+)	TW, Hp	—(10+)	..	BS
136	Ghalaur (Ghalpur) (159)	901·00	2,251 (337)	P,M	—(10+)	TW, Hp	PO	..	—(—5)
137	Gajlana (166)	433·00	1,201 (179)	P	RP(3)	TW, Hp	PO	..	BS
138	Jhinwarheri (Jhiwarheri) (172)	354·50	664 (83)	P	—(10+)	TW, Hp	—(10+)	..	BS
139	Hudia (173)	130·00	332 (51)	—(10+)	—(—5)	W, Hp	—(—5)	..	—(—5)
140	Jamalpur (174)	187·00	470 (67)	P, M	—(10+)	W, Hp	PO	..	—(10+)
141	Mohammadpur (175)	191·00	538 (55)	P	—(10+)	W, Hp	—(10+)	..	—(—5)
142	Balsuha (176)	126·00	168 (22)	—(—5)	—(10+)	W, Hp	—(5—10)	..	—(—5)
143	Bir Balsuha (177)	200·00	1.021 (140)	—(—5)	—(10+)	W, Hp	—(—5)	..	—(—5)
144	Gundani (178)	107·00	355 (47)	—(—5)	—(10+)	W, Hp	—(10+)	..	—(10+)
145	Gundana (179)	607·00	1,678 (208)	P, M	—(—5)	W, Hp	PO	..	BS
461	Garhi Sikandarah (186)	109·00	368 (41)	P	—(10+)	W, Hp	—(10+)	..	BS
147	Bhogpur (171)	232·69	779 (100)	P	—(—5)	TW, Hp	—(—5)	..	BS
148	Sikandera (170)	212·05	552 (76)	—(—5)	—(—5)	W,TW,Hp	—(—5)	..	—(—5)
149	Hartan (168)	313·63	1,014 (152)	P	D	W,TW,Hp	PO	..	—(—5)
150	Haran Chhappar (167)	163·09	550 (72)	P	—(—5)	W,TW,Hp	—(—5)	..	—(—5)
151	Majri (169)	149·33	304 (50)	—(—5)	—(—5)	TW, Hp	—(—51)	..	—(—5)
152	Atawa (189)	309·98	1,047 (123)	P, M, H	—(—5)	W,TW,Hp	—(—5)	..	BS
153	Bhago Majra (188)	206·00	605 (68)	P	—(—5)	W,TW,Hp,N	PO	..	—(—5)
154	Ramgarh (187)	125·00	300 (28)	—(—5)	CHW	W,TW,Hp,N	—(—5)	..	— —5)
155	Shahabpura (185)	170·00	572 (74)	P	—(—5)	W,TW,Hp,N	—(—5)	..	—(—5)

DIRECTORY

KURUKSHETRA DISTRICT

Land Use

Approach to Village	Nearest town and distance (in kms.)	Power Supply	Staple food	Land use (i.e. area under different types of land use in hectares rounded upto 2 decimal places)					Remarks (including any place of religious, historical or archaeological interest)
				Forest	Irrigated by Sources	Unirrigated	Cultural waste (including gauchar and groves)	Area not available for cultivation	
11	12	13	14	15	16	17	18	19	20
PR	Ladwa (8)	EA	Wheat, Rice	..	T (766.00), TW (40.00), TWE (726.00)	2·00	18·00	39·00	N2:M6:C2; T28
PR	Ladwa (12)	EA	Wheat, Rice	..	T (250.00), TW (20.00), TWE (230.00)	..	..	19·00	M1: T6
PR	Ladwa (14)	EA	Wheat, Rice	..	T (234.00), TW(234.00)	..	3·00	22·00	M2:T7
KR	Radaur (16)	EA	Wheat, Rice	..	T(98.00), TWE (98.00)	..	..	9·00	..
PR	Ladwa (16)	EA	Wheat, Rice	..	T(533·00), TW(533·00)	..	6·00	29·00	M2:T 21
KR	Ladwa (10)	EA	Wheat, Rice	..	T(853·00), TW(853·00)	..	..	48·00	M12: C2: T 23
PR	Ladwa (19)	EA	Wheat, Rice	..	T(363·00), TWE (363·00)	40·00	..	30·00	N1: M6: T 12
PR	Ladwa (16)	EA	Wheat, Rice	..	T (325·77), TWE(325·77)	..	8·09	20·64	Gurdwara M6: T 18
PR	Ladwa (18)	ED, EAg	Wheat, Rice	..	T(112·00), TWE (112·00)	2·00	..	16·00	M1: T 4
PR	Radaur (14)	EA	Wheat, Rice	..	T(174·00), TWE (174·00)	..	..	13·00	M1: T 3
PR	Ambala (33)	ED, EAg	Wheat, Rice	..	T(175·00), TWE(175·00)	2·00	2·00	12·00	M3: T 8
PR	Ambala (35)	ED, EAg	Wheat, Rice	..	T(117·00), TWE(117·00)	..	1·00	8·00	M3: T 4
PR	Ambala (35)	EA	Wheat, Rice	..	T (184·00), TWE(184·00)	1·00	..	15·00	M1: T 4
PR	Ambala (32)	EA	Wheat, Rice	..	T(96·00), TWE(96·00)	..	7·00	4·00	T4
PR	Ladwa (19)	EA	Wheat, Rice	..	T(566·00), TWE(566·00)	9·00	..	32·00	Temple Shiv: N 2; M4:T 12
PR	Ladwa (12)	EA	Wheat, Rice	..	T(97·00), TWE(97·00)	..	2·00	10·00	M1:C1;T1;
PR, KR	Radaur (13)	EA	Wheat, Rice	..	T(195·06), TW(59·49), TWE(135·57)	21·45	4·86	11·32	M2: T 4
PR KR	Ladwa (18)	EA	Wheat, Rice	..	T(191·41), TW(78·10), TWE (113·31)	4·45	5·26	10·93	T4
KR	Radaur (12)	EA	Wheat, Rice	..	T (299·46), TW (82·15), TWE (217·31)	..	..	14·17	M1: T8
KR	Radaur (8)	EA	Wheat, Rice	..	T(148·11), TW(52·61), TWE(95·50)	4·86	2·02	8·10	M1; T 6
KR	Radaur (11)	EA	Wheat, Rice	..	T(140·02), TW(57·87), TWE(82·15)	..	..	9·31	T 2
PR, KR	Radaur (10)	EA	Wheat, Rice	..	T(269·92), TW(71·63), TWE(198·29)	8·09	13·76	18·21	M4: T 4
KR	Radaur (11)	ED, EAg	Wheat, Rice	..	T(185·00), TWE(185·00)	8·00	1·00	12·00	M4: T 8
PR, KR	Radaur (13)	ED, EAg	Wheat, Rice	..	T(99·00), TWE(99·00)	1·00	12·00	13·00	M3: T 5
PR, KR	Radaur (13)	ED, EAg	Wheat, Rice	..	T(147·00), TWE (147·00)	1·00	10·00	12·00	T 2

THANESAR TAHSIL

Amenities and

Location Code No.	Name of Village (with Hadbast Number)	Total area of the Village (in hectares)	Total population and Number of households	Amenities available (If not available within the village, a dash (—) is shown in the column and next to it in brackets, the distance in broad ranges viz., —5 kms., 5—10 kms. and 10+ kms. of the nearest place where the facility is available, is given)					
				Educational	Medical	Drinking Water (Potable)	Post and Telegraph	Day or days of the market/ hat, if any	Communications (Bus-Stop, Railway Station, Waterway)
1	2	3	4	5	6	7	8	9	10
156	Masana Jatan	(184) 192·00	316 (41)	P	—(—5)	W, TW, Hp, N	—(—5)	..	—(—5)
157	Rupawali (Rapauli)	(180) 363·00	1,201 (161)	P	—(5—10)	W, TW, HP, N	—(5—10)	..	BS
158	Kabulpur	(181) 231·00	830 (103)	P	—(5—10)	W, TW, Hp, N	—(5—10)	..	BS
159	Sadgoli	(182) 198·00	267 (28)	—(—5)	—(—5)	W, TW, Hp, N	—(5—10)	..	BS
160	Masana Ranghran	(183) 191·00	766 (114)	P	HS	W, TW, Hp, N	—(—5)	..	BS
161	Topra	(193) 439·00	1,458 (184)	P, M	HS	W, TW, Hp	—(5—10)	..	BS
162	Ismailpur	(194) 187·00	400 (55)	P	—(5—10)	W, TW, Hp	—(5—10)	..	—(5—10)
163	Jhaguri (Jagori)	(195) 424·00	827 (107)	P	—(5—10)	W, TW, Hp	—(5—10)	..	—(5—10)
164	Nagla Sadhan	(191) 168·00	298 (45)	P	—(10+)	W, TW, Hp	—(10+)	..	—(10+)
165	Sagri	(192) 233·00	696 (88)	P	—(5—10)	W, TW, Hp	—(5—10)	..	BS
166	Kheri Lakha Singh	(190) 140·00	288 (34)	—(5—10)	—(5—10)	W, TW, Hp	—(5—10)	..	BS
167	Daulat Pur	(205) 217·00	549 (74)	P	—(10+)	W, TW, Hp	—(10+)	..	—(10+)
168	Sili Khurd	(206) 107·00	333 (40)	—(10+)	—(10+)	W, TW, Hp	—(10+)	..	—(10+)
169	Dhanu Pura	(208) 170·00	316 (33)	P	—(10+)	W, TW, Hp	—(10+)	..	—(10+)
170	Sili Kalan	(207) 236·00	720 (94)	P	—(10+)	W, TW, Hp	—(10+)	..	—(10+)
171	Kalesra	(204) 146·00	281 (35)	P	—(10+)	W, TW, Hp	—(10+)	..	—(10+)
172	Dohli	(203) 150·00	451 (52)	P	—(10+)	W, TW, Hp	—(10+)	..	—(10+)
173	Mansurpur	(201) 143·00	482 (61)	P	—(5—10)	W, TW, Hp	—(5—10)	..	—(5—10)
174	Basant Pur	(200) 156·00	462 (65)	P	—(5—10)	W, TW, Hp	—(5—10)	..	—(5—10)
175	Chhari	(199) 206·00	747 (102)	P	—(5—10)	W, TW, Hp	—(10+)	..	—(10+)

DIRECTORY

Land Use

KURUKSHETRA DISTRICT

Approach to Village	Nearest town and distance (in kms.)	Power Supply	Staple food	Land use (i.e. area under different types of land use in hectares rounded upto 2 decimal places)					Remarks (including any place of religious, historical or archaeological interest)
				Forest	Irrigated by Sources	Un-irrigated	Cultural waste (including gauchar and groves)	Area not available for cultivation	
11	12	13	14	15	16	17	18	19	20
PR, KR	Radaur (10)	ED, EAg	Wheat, Rice	..	T(168·00), TWE(168·00)	5·00	6·00	13·00	M1: T5
PR, KR	Radaur (11)	ED, EAg	Wheat, Rice	..	T(324·00), TWE(324·00)	17·00	..	22·00	M2: T12
PR, KR	Radaur (10)	ED, EAg	Wheat, Rice	..	T(202·00), TWE(202·00)	3·00	1·00	25·00	T 13
PR, KR	Radaur (12)	ED, EAg	Wheat, Rice	..	T(166·00), (TWE(166·00)	..	19·00	13·00	M4: T14
PR, KR	Radaur (9)	ED, EAg	Wheat, Rice	..	T(170·00), TWE(170·00)	1·00	..	20·00	M4: T5
PR, KR	Yamunanagar (10)	EA	Wheat, Rice	..	T(409·00), TW(85·00), TWE(324·00)	4·00	..	26·00	Temple: M4: T7
PR, KR	Yamunanagar (8)	EA	Wheat, Rice	..	T(175·00), TW(75·00), TWE(100·00)	3·00	..	9·00	M2: T5
PR, KR	Radaur (8)	EA	Wheat, Rice	..	T(357·00), TW(87·00), TWE(270·00)	25·00	29·00	13·00	M5: T 16
PR, KR	Radaur (10)	EA	Wheat, Rice	..	T(135·00), TW(45·00) TWE(90·00)	..	16·00	17·00	M3: T 8
PR, KR	Radaur (8)	EA	Wheat, Rice	..	T(213·00), TW(45·00), TWE(168·00)	7·00	..	13 00	M4:C2:T8
PR, KR	Radaur (10)	EA	Wheat, Rice	..	T(127·00), TW(47·00), TWE(80·00)	2·00	..	11·00	M2: T5
KR	Radaur (8)	ED, EAg	Wheat, Rice	..	T(202·00), TW(58·00), TWE(144·00)	..	3·00	12·00	T5
PR	Radaur (7)	ED, EAg	Wheat, Rice	..	T(99·00), TW(13·00), TWE(86·00)	..	..	8·00	M1: T3
PR	Radaur (5)	ED, EAg	Wheat, Rice	..	T(144·00), TW(31·00), TWE(113·00)	..	15·00	11·00	M1: T2
PR	Radaur (5)	ED, EAg	Wheat, Rice	..	T(209·00), TW(75·00), TWE(134·00)	..	10·00	17·00	M1: T 3
PR	Radaur (6)	ED, EAg	Wheat, Rice	..	T(117·00), TW(39·00), TWE(78·00)	..	14·00	15·00	T3
PR	Radaur (5)	ED, EAg	Wheat, Rice	..	T(135·00), TW(19·00), TWE(116·00)	..	6·00	9·00	T2
PR, KR	Radaur (8)	EA	Wheat, Rice	..	T(135·00), TW(55·00), TWE(80·00)	..	..	8·00	M1: T4
PR, KR	Radaur (10)	EA	Wheat, Rice	..	T(147·00), TW(45·00), TWE(102·00)	..	..	9·00	M1: T5
PR, KR	Radaur (5)	EA	Wheat, Rice	..	T(192·00), TW(67·00), TWE(125·00)	.	..	14·00	T3

THANESAR TAHSIL

VILLAGE

Amenities and

Location Code No.	Name of Village (with Hadbast Number)	Total area of the Village (in hectares)	Total population and Number of households	Amenities available (If not available within the village, a dash (—) is shown in the column and next to it in brackets, the distance in broad ranges viz., —5 kms., 5—10 kms. and 10+ kms. of the nearest place where the facility is available, is given)					
				Educational	Medical	Drinking Water (Potable)	Post and Telegraph	Day or days of the market/ hat, if any	Communications (Bus Stop Railway Station, Waterway)
1	2	3	4	5	6	7	8	9	10
176	Baindi (196)	378·00	1075 (135)	P	—(5—10)	W, TW, Hp	PO	..	—(10+)
177	Khajuri (197)	359·00	798 (109)	P	—(5—10)	W, TW, Hp	—(10+)	..	—(10+)
178	Palakha (198)	176·00	427 (66)	P	—(5—10)	W, TW, Hp	—(10+)	..	—(10+)
179	Nagal (202)	174·00	509 (58)	P	—(10+)	T,W,TW, Hp	—(10+)	..	—(10+)
180	Chamrori (54)	263·00	900 (124)	P, M, H	RP	T,W, TW, Hp	PO	..	—(10+)
181	Babki (53)	369·00	1,329 (178)	P	RP	T,W,TW, Hp	PO	..	—(10+)
182	Rahmi (44)	279·00	875 (125)	P	—(10+)	TW, Hp	—(10+)	..	—(10+)
183	Bakani (49)	548·00	1,597 (233)	P	—(10+)	W, TW, Hp	PO	..	BS
184	Chhota Bas (Chhota Bans) (43)	281·00	754 (124)	P	—(10+)	TW, Hp	—(10+)	..	BS
185	Rattangarh (10)	178·00	295 (48)	P	—(10+)	TW, Hp	—(10+)	..	—(10+)
186	Palewala (7)	520·00	794 (100)	P	—(10+)	TW, Hp	—(10+)	..	BS
187	Kanjnon (Kanjnu) (42)	512·00	1,135 (164)	P	—(—5)	Hp	—(—5)	..	BS
188	Jubal (41)	420·00	1,334 (180)	P, M	—(—5)	Hp	PO	..	BS
189	Alahar (Halahar)(1)	645·00	2,695 (414)	P, M, H	RP(4)	TW, Hp	PO	..	BS
190	Lakhi Bans (2)	123·00	416 (55)	P	—(10+)	TW, Hp	—(10+)	..	—(10+)
191	Barsan (3)	295·00	682 (89)	P	—(10+)	TW, Hp	PO	..	—(10+)
192	Kartarpur (6)	190·00	299 (36)	P	—(10+)	TW, Hp	—(10+)	..	—(10+)
193	Mohri (5)	247·00	497· (75)	P	—(5—10)	TW, Hp	—(5—10)	..	—(5—10)
194	Barheri (27)	328·00	815 (109)	P	RP	T, TW, Hp	—(—5)	..	—(10+)
195	Madho Bas (8)	89·00	461 (65)	P	—(5—10)	TW, Hp	—(5—10)	..	BS

DIRECTORY

Land Use

KURUKSHETRA DISTRICT

Approach to Village	Nearest town and distance (in kms.)	Power Supply	Staple food	Land use (i.e. area under different types of land use in hectares rounded upto 2 decimal places)					Remarks (including any place of religious, historical or archaeological interest)
				Forest	Irrigated by Sources	Un-irrigated	Cultural waste (including gauchar and groves)	Area not available for cultivation	
11	12	13	14	15	16	17	18	19	20
PR, KR	Radaur	(6) EA	Wheat, Rice	..	T(319·00), TW(114·00), TWE (205·00)	3·00	33·00	23·00	M3: T 12
PR, KR	Radaur	(5) EA	Wheat, Rice	..	T(318·00), TW(100·00), TWE(218·00)	..	21·00	20·00	M3: T 16
PR, KR	Radaur	(3) EA	Wheat, Rice	..	T(146·00), TW(46·00), TWE(100·00)	..	18·00	12·00	M1: T6
PR	Radaur	(5) EAg	Wheat, Rice	..	T(138·00), TWE(138·00)	..	22·00	14·00	T 4
PR	Radaur	(4) EAg	Wheat, Rice	..	T(215·00), TW(30·00), TWE(185·00)	..	26·00	22·00	M2: T2
PR	Radaur	(3) EAg	Wheat, Rice	..	T(335·00), TWE(335·00)	..	..	34·00	M2: T 8
PR	Radaur	(2) ED, EAg	Wheat, Rice	..	T(237·00), W(35·00), TW(202·00)	..	23·00	19·00	M2: C1: T6
PR, KR	Radaur	(3) ED, EAg	Wheat, Rice	..	T(469·00), TW(133·00), TWE(336·00)	15·00	27·00	37·00	N2: M4; C1 T13
PR, KR	Radaur	(1) EA	Wheat, Rice	..	T(160·00), W(47·00), TW(113·00)	65·00	13·00	43·00	C4: T3
PR ,KR	Radaur	(2) ED, EAg	Wheat, Rice	..	T(107·00), W(29·00), TW(78·00)	49·00	10·00	12·00	..
PR, KR	Radaur	(8) ED, EAg	Wheat, Rice	..	T(297·00), W(47·00), TW(250·00)	156·00	22·00	45·00	T8
PR	Radaur	(2) EA	Wheat, Rice	..	T(410·00), TW(100·00), TWE(310·00)	6·0	40·00	56·00	M1: T13
PR	Radaur	(3) EA	Wheat, Rice	..	T(306·00), TW(102·00), TWE(204·00)	5·00	49·00	60·00	N2: C1:T6
PR	Radaur	(6) EA	Wheat, Rice	..	T(531·00), TW(238·00), TWE(293·00)	2·00	30·00	82·00	Temple:N8: M22: T14
PR	Radaur	(8) ED, EAg	Wheat, Rice	..	T(95·00), TW(37·00), TWE(58·00)	1·00	6·00	21·00	M2: T5
PR	Radaur	(8) EA	Wheat, Rice	..	T(265·00), TW(84·00), TWE(181·00)	..	12·00	18·00	N4: M3: T6
PR	Radaur	(6) ED, EAg	Wheat, Rice	..	T(152·00), TW(50·00), TWE(102·00)	12·00	10·00	16·00	M1: T4
PR, KR	Radaur	(8) EA	Wheat, Rice	..	T(204·00), TW(51·00), TWE(153·00)	15·00	9·00	19·00	M2: T4
PR, KR	Radaur	(6) ED, EAg	Wheat, Rice	..	T(293·00), TWE(293·00)	6·00	2·00	27·00	M1: T6
PR, KR	Radaur	(5) EA	Wheat, Rice	..	T(74·00), TW(24·00), TWE(50·00)	..	..	15·00	M1: T5

THANESAR TAHSIL

VILLAGE

Amenities and

Location Code No.	Name of Village (with Hadbast Number)	Total area of the Village (in hectares)	Total population and Number of households	Amenities available (If not available within the village, a dash (—) is shown in the column and next to it in brackets, the distance in broad ranges viz., —5 kms., 5—10 kms. and 10+ kms. of the nearest place where the facility is available is given)					
				Educational	Medical	Drinking Water (Potable)	Post and Telegraph	Day or days of the market/ hat, if any	Communications (Bus Stop, Railway Station Waterway)
1	2	3	4	5	6	7	8	9	10
196	Sandhali	(25) 286·00	1,060 (141)	P	HS	W, TW, Hp	—(10+)	..	BS
197	Sandhala	(24) 281·00	865 (117)	P	—(10+)	T,TW, Hp	—(10+)	..	—(10+)
198	Jathlana	(4) 1013·00	3,973 (598)	P(3), MH	HS, D, RP(10)	W, TW, Hp	PO	..	BS
199	Marrupur	(39) 69·00	411 (51)	P	—(5—10)	W,TW, Hp	—(5—10)	..	—(5—10)
200	Unheri	(38) 397·00	1,427 (188)	P	—(10+)	W,TW, Hp	—(10+)	..	—(—5)
201	Ramgarh	(37) 98·00							Un-
202†	Bagwali	(36) 123·00	75 (10)	—(5—10)	—(5—10)	Hp	—(5—10)	..	—(5—10)
203	Pobari	(35) 104·00	230 (52)	—(—5)	—(—5)	Hp	—(5—10)	..	—(5—10)
204	Dhakwala	(34) 145·00							Un-
205†	Nakum	(33) 473·00	22 (6)	—(10+)	—(10+)	Hp	—(10+)	..	—(10+)
206†	Karhera	(30) 262·00	1,014 (136)	—(—5)	—(—5)	T, Hp	—(—5)	..	—(—5)
207	Lal Chhapar	(28) 171·00	428 (54)	P	—(—5)	W, TW, Hp	—(—5)	..	—(5—10)
208†	Majri	(29) 68·00	91 (10)	—(10+)	—(10+)	Hp	—(10+)	..	—(10+)
209	Bucha Bas (Bucha Bans)	(32) 21·00							Un-
210†	Nagla Ranghran (Nangla Rangri)	(31) 215·00	45 (22)	—(10+)	—(10+)	Hp	—(10+)	..	—(10+)
211	Pahladpur	(22) 62·00							Un-
212†	Nagli	(23) 282·00	19 (5)	—(5—10)	—(5—10)	Hp	—(5—10)	..	—(5—10)
213	Gumthala Rao	(21) 1,407·00	2,591 (411)	P, M, H	D	Hp	PO	..	BS
214	Rao	(20) 127·00	169 (22)	P	—(—5)	Hp	—(—5)	..	—(—5)
215	Kandrauli	(19) 500·59	984 (120)	P	RP	W, Hp	—(—5)	..	—(—5)
216	Thaska Khadar	(18) 334·67	833 (111)	P	RP(2)	Hp	—(5—10)	..	—(—5)
217	Khurd Ban (Khurdan)	(17) 553·20	1,322 (181)	P, M, H	HS, RP(2)	W, Hp	PO, Phone	..	—(5—10)
218	Potli	(16) 320·00	879 (104)	P	—(—5)	W, Hp	— (—5)	..	—(5—10)
219	Bhagwanpur	(12) 90·00	118 (20)	—(—5)	—(—5)	Hp	—(—5)	..	—(—5)
220	Fatehgarh	(14) 132·00	503 (69)	—(—5)	—(—5)	W, Tk, TW, Hp	—(—5)	..	—(—5)

Land Use

Approach to Village	Nearest town and distance (in kms.)	Power Supply	Staple food	Land use (i.e. area under different types of land use in hectares rounded upto 2 decimal places)					Remarks (including any place of religious, historical or archaeological interest)
				Forest	Irrigated by Sources	Un-irrigated	Cultural waste (including gauchar and groves)	Area not available for cultivation	
11	12	13	14	15	16	17	18	19	20
PR	Radaur	(11) EA	Wheat, Rice	..	T(210·00), TWE(210·00)	24·00	27·00	25·00	Temple : T6
PR	Radaur	(10) EAg, EO	Wheat, Rice	..	T(73·00), TW(50·00), TWE(23·00)	52·00	11·00	145·00	T5
PR	Radaur	(11) EA	Wheat, Rice	..	T(769·00), TWE(769·00)	79·00	19·00	146·00	Temple : N52 ; M55 ; C2 ; T63
PR	Yamunanagar	(10) EA	Wheat, Rice	..	T(149·00), TWE(149·00)	1·00	6·00	13·00	T1
PR	Yamunanagar	(11) EA	Wheat, Rice	..	T(285·00), TW(285·00)	32·00	6·00	74·00	Temple : N3 ; M9 ; T13
inhabited					T(18·00), TW(18·00)	..	..	80·00	..
KR	Radaur	(10) ED	Wheat, Rice	..	..	.	2·00	121·00	..
KR	Radaur	(13) ED	Wheat	..	T(30·00), TW(30·00)	..	1·00	73·00	..
inhabited					..	..	..	145·00	..
KR	Radaur	(11) ED	Wheat	..	T(306·00), TW(306·00)	..	.	167·00	.
KR	Radaur	(13) EAg,EO	Wheat	..	T(100·00), TW(42·00), TWE(58·00)	..	..	162·00	M2 ; T2
PR	Radaur	(8) EA	Wheat	..	T(102·00), TW(40·00), TWE(62·00)	..	10·00	59·00	M1 ; T3
KR	Radaur	(11) ED	Wheat	..	T(8·00), TW(5·00), TWE(3·00)	..	..	60·00	..
inhabited					T(20·00), TW(20·00)	..	..	1·00	..
KR	Radaur	(12) ED	Wheat, Rice	..	T(150·00), TW(150·00)	..	..	65·00	..
inhabited					T(17·00), TW(17·00)	44·00	..	1·00	..
KR	Radaur	(10) ED	Wheat, Rice	..	T(19·00), TW(19·00)	125·00	5·00	133·00	..
PR	Radaur	(10) EA	Wheat, Rice	..	T(245·00), TW(118·00), TWE(127·00)	343·00	28·00	791·00	N5 ; M6 ; T12
PR	Radaur	(10) EA	Wheat, Rice	..	T(76·00), TW(33·00), TWE(43·00)	47·00	..	4·00	..
KR	Radaur	(10) EA	Wheat, Rice	..	T(335·48), TW(72·44), TWE(263·04)	74·87	61·51	28·73	M3 ; T8
PR, KR	Radaur	(6) EA	Wheat, Rice	..	T(267·09), TW(42·49), TWE(224·60)	18·62	16·19	32·77	N1 ; M1 ; T6
PR, KR	Radaur	(6) EA	Wheat, Rice	..	T(412·37), TW(61·11), TWE(351·26)	61·51	10·93	68·39	N5 ; M7 ; C3 ; T20
KR	Radaur	(5) EA	Wheat, Rice	.	T(261·00), TW(40·00), TWE(221·00)	23·00	8·00	28·00	M5 ; C1 ; T9
KR	Radaur	(3) ED, EAg	Wheat, Rice	.	T(58·00), TW(12·00), TWE(46·00)	14·00	..	18·00	M1 ; T3
KR	Radaur	(5) EA	Wheat, Rice	..	T(114·00), TW(15·00), TWE(99·00)	2·00	5·00	11·00	T1

THANESAR TAHSIL

VILLAGE

Amenities and

Location Code No.	Name of Village (with Hadbast Number)	Total area of the Village (in hectares)	Total population and Number of households	Amenities available (If not available within the village, a dash (—) is shown in the column and next to it in brackets, the distance in broad ranges viz.,—5 kms., 5—10 kms. and 10+ kms.of the nearest place where the facility is available is given)					
				Educational	Medical	Drinking Water (Potable)	Post and Telegraph	Day or days of the market/ hat, if any	Communications (Bus Stop, Railway Station, Waterway)
1	2	3	4	5	6	7	8	9	10
221	Rajheri (15)	440·00	1,072 (141)	P	—(5—10)	W, TW, Hp	—(5—10)	..	—(5—10)
222	Mandhar (26)	255·00	789 (107)	P	—(5—10)	T, W, TW, Hp	PO	..	—(5—10)
223	Nachraon (9)	547·00	1,674 (237)	P	HS	W, TW, Hp	PO	..	BS
224	Rapri (13)	195·00	190 (27)	P	—(10+)	TW, Hp	—(10+)	..	—(10+)
225	Bhagwangarh (11)	85·00	208 (24)	—(10+)	—(10+)	W, TW, Hp	—(10+)	..	—(10+)
226	Radaur (Rural) (45)	729·00	121 (22)	PUC, C	MH, RP (3)	T, TW, Hp, C, N	—(—5)	..	BS
227	Ghispur (46)	261·00	396 (58)	P	—(10+)	W, TW, Hp	—(10+)	..	—(10+)
228	Bapauli (52)	219·00	633 (84)	P	—(—5)	W, TW, Hp	—(—5)	..	BS
229	Sadhura (Saidupura) (51)	191·00	588 (88)	P	—(5—10)	W, TW, Hp	—(5—10)	..	BS
230	Sura (50)	174·00	745 (112)	P	—(5—10)	W, TW, Hp	—(5—10)	..	—(5—10)
231	Alipura (49)	210·00	626 (81)	P	—(—5)	W, TW, Hp	—(—5)	..	BS
232	Dhaulra (47)	333·00	840 (112)	P	—(—5)	W, TW, Hp	—(—5)	..	—(—5)
233	Sangipur (48)	201·00	653 (85)	P	—(10+)	W, TW, Hp	—(10+)	..	BS
234	Jandhera (66)	292·99	752 (110)	P	—(5—10)	W, TW, Hp	—(5—10)	..	—(5—10)
235	Barshami (65)	146·90	487 (77)	P	—(—5)	W, TW, Hp	Phone	..	—(—5)
236	Budha (61)	290·16	1,124 (150)	P	RP(2)	W, TW, Hp	—(—5)	..	—(—5)
237	Ban (62)	671·77	2,256 (295)	P	RP(2)	W, TW, Hp	PO, Phone	..	—(—5)
238	Samalkha (63)	164·70	695 (112)	P	—(—5)	W, TW, Hp	Phone	..	—(—5)
239	Kheri Dab Dalan (Jgeri Dabdalan) (64)	435·00	1,788 (238)	P	RP	W, TW, Hp	PO	..	—(10+)
240	Mehra (57)	737·00	1,955 (260)	P, M	HS, RP (2)	Hp	—(5—10)	..	BS

Land Use

Approach to Village	Nearest town and distance (in kms.)	Power Supply	Staple food	Land use (i.e. area under different types of land use in hectares rounded upto 2 decimal places)					Remarks (including any place of religious, historical or archaeological interest)
				Forest	Irrigated by Sources	Un-irrigated	Cultural waste (including gauchar and groves)	Area not available for cultivation	
11	12	13	14	15	16	17	18	19	20
KR	Radaur (6)	EA	Wheat, Rice	..	T(278·00), TW(35·00), TWE(243·00)	79·00	37·00	46·00	M4: T11
PR	Radaur (8)	EA	Wheat, Rice	..	T(182·00), TW(27·00), TWE(155·00)	29·00	28·00	16·00	M2: T3
PR, KR	Radaur (3)	EA	Wheat, Rice	..	T(378·00), TW(78·00), TWE(300·00)	66·00	48·00	55·00	M2: T10
KR	Radaur (3)	ED, EAg	Wheat, Rice	..	T(167·00), TW(5·00), TWE(162·00)	4·00	10·00	14·00	T1
KR	Radaur (2)	EA	Wheat, Rice	..	T(62·00), W(6·00), TW(56·00)	12·00	2·00	9·00	T1
PR, KR	Radaur (3)	EA	Wheat, Rice	..	T(433·00), TW(94·00), TWE(344·00)	157·00	6·00	128·00	Mosque: N156: M83: C15: T56
PR, KR	Radaur (2)	ED, EAg	Wheat, Rice	..	T(169·00), TW(44·00), TWE(125·00)	43·00	7·00	42·00	M2: C1: T8
PR, KR	Radaur (3)	EA	Wheat, Rice	..	T(192·00), TW(38·00), TWE(154·00)	..	9·00	18·00	M2: T10
PR, KR	Radaur (5)	EA	Wheat, Rice	..	T(164·00), TW(46·00), TWE(118·00)	8·00	..	19·00	M2: C2: T8
PR, KR	Ladwa (5)	EA	Wheat, Rice	..	T(159·00), TW(24·00), TWE(135·00)	3·00	..	12·00	C1: T8
PR, KR	Radaur (6)	EA	Wheat, Rice	..	T(190·00), TW(12·00), TWE(178·00)	..	2·00	18·00	T9
PR, KR	Radaur (2)	EA	Wheat, Rice	..	T(227·00), TW(53·00), TWE(174·00)	43·00	9·00	54·00	M2: C1: T9
PR, KR	Radaur (5)	EA	Wheat, Rice	..	T(177·00), TW(23·00), TWE(154·00)	..	3·00	21·00	T4
PR, KR	Ladwa (6)	EA	Wheat, Rice	..	T(247·26), TWE(247·26)	..	..	45·73	M1: T9
PR, KR	Ladwa (5)	EA	Wheat, Rice	..	T(124·64), TWE(124·64)	..	8·90	13·36	M2: T6
PR, KR	Ladwa (6)	EA	Wheat, Rice	..	T(255·76), TWE(255·76)	..	..	34·40	T16
PR, KR	Ladwa (5)	EA	Wheat, Rice	..	T(621·59), TWE(621·59)	..	..	50·18	N2: M5: C4: T17
PR, KR	Ladwa (2)	EA	Wheat, Rice	..	T(148·11), TWE(148·11)	..	1·62	14·97	C1: T5
PR	Ladwa (3)	EA	Wheat, Rice	..	T(407·00), TWE(407·00)	..	..	28·00	M6: T13
PR	Ladwa (5)	EA	Wheat, Rice	..	T(668·00), TWE(668·00)	10·00	..	59·00	M21: C2: T26

THANESAR TAHSIL **VILLAGE**

Amenities and

Location Code No.	Name of Village (with Hadbast Number)	Total area of the Village (in hectares)	Total population and Number of households	Amenities available (If not available within the village, a dash (—) is shown in the column and next to it in brackets, the distance in broad ranges viz., —5 kms., 5—10 kms. and 10 + kms. of the nearest place where the facility is available is given)					
				Educational	Medical	Drinking Water (Potable)	Post and Telegraph	Day or days of the market/ hat, if any	Communications (Bus Stop, Railway Station, Waterway)
1	2	3	4	5	6	7	8	9	10
241	Kharkali (Kharkauli)	(56) 136·00	287 (39)	P	D	TW, Hp	—(5—10)	..	BS
242	Shahzadpur	(211) 143·00	402 (61)	—(10+)	—(10+)	W, TW, Hp	—(5—10)	..	—(10+)
243	Bapa	(55) 428·56	1,666 (255)	P(2)	RP	TW, Hp	PO	..	BS
244	Amloha	(209) 134·76	335 (38)	P	—(—5)	TW, Hp	—(—5)	..	—(—5)
245	Khirki Brahmanan (Khirki Brahmana)	(210) 135·16	504 (72)	P	—(5—10)	TW, Hp	—(5—10)	..	—(5—10)
246	Jogi Maira	(212) 171·99	512 (69)	—(—5)	RP(2)	TW, Hp	Phone	..	—(10+)
247	Dugari	(213) 156·61	342 (52)	—(—5)	—(5—10)	W,TW,Hp	PO	..	—(5—10)
248	Dhandla	(214) 272·35	892 (127)	P	RP(2)	W,TW,Hp	PO	..	—(5—10)
249	Bakali	(58) 524·46	1,519 (210)	P	RP(4)	W,TW,Hp	PO	..	—(—5)
250	Dehra	(60) 208·81	405 (63)	P	—(—5)	TW, Hp	—(—5)	..	—(—5)
251	Dhanaura	(59) 514·35	1,446 (243)	P	RP (2)	W,TW,Hp	PO	..	—(—5)
252	Bhalar	(215) 175·23	426 (55)	P	—(—5)	W,TW,Hp	—(—5)	..	—(5—10)
253	Bhalari	(216) 99·96	203 (31)	P	—(5—10)	Hp	—(5—10)	..	—(5—10)
254	Gharaula	(335) 138·81	290 (54)	—(10+)	—(—5)	Hp	—(—5)	..	—(10+)
255	Nawarsi	(336) 827·57	2,273 (369)	P(2)	RP	W,Hp	PO	..	—(—5)
256	Halalpur	(334) 207·60	660 (78)	P	—(—5)	Hp	—(—5)	..	—(—5)
257	Bahlolpur	(330) 208·41	704 (89)	—(10+)	RP	TW, Hp	—(5—10)	..	—(5—10)
258	Pahladpur (Prahladpur)	(331) 91·05	633 (82)	P,M	—(5—10)	Hp	PO	..	—(5—10)
259	Kali Raona	(154) 201·53	612 (72)	P	—(5—10)	TW, Hp	PO	..	—(5—10)
260	Bhaini	(153) 165·51	571 (71)	P	—(5—10)	Hp	—(5—10)	..	—(5—10)
261	Khirki Viran	(332) 96·31	342 (45)	P	—(10+)	W,TW,Hp	—(10+)	..	—(10+)
262	Rurki	(333) 333·00	341 (50)	P	—(10+)	T,W,TW, HP	—(10+)	..	—(10+)
263	Jalaludin Majra	(337) 298·00	980 (140)	P	—(10+)	W,TW,Hp	—(10+)	..	—(10+)
264	Tatka	(109) 138·00	978 (114)	P,M	—(10+)	W,Hp	—(10+)	..	—(10+)
265	Chhalaundi	(67) 539·03	1,381 (213)	P	RP(3)	Hp	—(5—10)	..	—(5—10)

Land Use

Approach to Village	Nearest town and distance (in kms.)		Power Supply	Staple food	Land use (i.e. area under different types of land use in hectares rounded upto 2 decimal places)					Remarks (including any place of religious, historical or archaeological interest)
					Forest	Irrigated by Sources	Un-irrigated	Cultural waste (including gauchar and groves)	Area not available for cultivation	
11	12		13	14	15	16	17	18	19	20
PR	Radaur	(6)	EA	Wheat, Rice	..	T(126·00), TWE(126·00)	..	..	10·00	N1: M6: C1: T6
PR	Radaur	(8)	EA	Wheat, Rice	..	T(134·00), TWE(134·00)	..	..	9·00	M2: T4
PR, KR	Radaur	(5)	EA	Wheat, Rice	..	T(399·82), TW(35·61), TWE(364·21)	..	..	28·74	Temple: N2: M2: T10
PR, KR	Thanesar	(4)	EA	Wheat, Rice	..	T(110·07), TW(28·73), TWE(81·34)	..	10·52	14·17	T5
PR	Thanesar	(7)	ED,EAg	Wheat, Rice	..	T(127·47), TW(6·07), TWE(121·40)	..	..	7·69	M1: T1
PR, KR	Ladwa	(10)	EA	Wheat, Rice	..	T(163·09), TW(4·05), TWE(159·04)	..	..	8·90	N2: M2: C1: T6
PR, KR	Ladwa	(6)	EA	Wheat, Rice	..	T(145·28), TWE(145·28)	1.21	0·40	9·72	M2: T5
PR, KR	Ladwa	(5)	EA	Wheat, Rice	..	T(236·33), TWE(236·33)	0·40	10·93	24·69	M1: T9
PR, KR	Ladwa	(3)	EA	Wheat, Rice	..	T(476·71), TWE(476·71)	3·24	6·07	38·44	N1: M5: C1: T23
PR, KR	Ladwa	(1)	EA	Wheat, Rice	..	T(177·65), TWE(177·65)	10·12	4·05	16·99	Temple Devi: M3: C1: T4
PR, KR	Ladwa	(1)	EA	Wheat, Rice	..	T(430·17), TWE(430·17)	1·62	44·51	38·05	Temple Shiv: M2: C1: T18
PR, KR	Ladwa	(2)	EA	Wheat, Rice	..	T(162·68), TWE(162·68)	..	0·40	12·15	M1: T5
PR	Ladwa	(3)	ED, EAg	Wheat, Rice	..	T(93·08), TWE(93·08)	..	..	6·88	T3
PR	Ladwa	(2)	ED, EAg	Wheat, Rice	..	T(131·52), TWE(131·52)	..	..	7·29	T2
PR	Ladwa	(2)	EA	Wheat, Rice	..	T(763·23), TWE(763·23)	..	7·28	57·06	Temple: M5: C1: T6
PR	Ladwa	(3)	EA	Wheat, Rice	..	T(188·58), TWE(188·58)	..	9·31	9·71	M2: T9
PR	Ladwa	(5)	ED, EAg	Wheat, Rice	..	T(170·77), TWE(170·77)	..	12·55	25·09	M1: T10
PR	Ladwa	(5)	ED, EAg	Wheat, Rice	..	T(74·46), TWE(74·46)	..	4·05	12·54	T6
PR	Ladwa	(6)	ED, EAg	Wheat, Rice	..	T(159·85), TWE(159·85)	..	25·90	15·78	T9
PR	Ladwa	(6)	ED, EAg	Wheat, Rice	..	T(137·59), TWE(137·59)	1·21	15·38	11·33	T5
PR	Ladwa	(8)	ED, EAg	Wheat, Rice	..	T(74·06), TWE(74·06)	..	..	22·25	..
PR, KR	Ladwa	(6)	EO	Wheat, Rice	..	T(315·00), TWE(315·00)	..	..	18·00	T1
PR	Ladwa	(6)	ED, EAg	Wheat, Rice	..	T(270·00), TWE(270·00)	..	..	28·00	M1: T1
PR, KR	Ladwa	(8)	EA	Wheat, Rice	..	T(122·00), TWE(122·00)	..	..	16·00	M1: T4
PR, KR	Ladwa	(6)	EA	Wheat, Rice	..	T(308·37), TWE(308·37)	156·61	15·38	58·67	N1: M5: T11

THANESAR TAHSIL

VILLAGE

Amenities and

Location Code No.	Name of Village (with Hadbast Number)		Total area of the Village (in hectares)	Total population and Number of households		Amenities available (if not available within the village, a dash (—) is shown in the column and next to it in brackets, the distance in broad ranges viz., 5 kms., —5—10 kms. and 10+ kms. of the nearest place where the facility is available is given)					
						Educational	Medical	Drinking Water (Potable)	Post and Telegraph	Day or days of the market/ hat, if any	Communications (Bus Stop Railway Station, Waterway)
1	2		3	4		5	6	7	8	9	10
266	Bani	(68)	263·85	516	(79)	P, M	—(5—10)	Hp	—(5—10)	..	—(5—10)
267	Badarpur	(69)	194·65	757	(92)	P	—(5—10)	W,Hp	—(5—10)	..	—(5—10)
268	Muradnagar	(70)	248·07	415	(58)	P	—(5—10)	Hp	—(5—10)	..	—(5—10)
269	Bhut Majra	(71)	163·49	794	(94)	P, M	CHW	W, Hp	—(5—10)	..	—(5—10)
270	Baraunda	(72)	277·21	1,065	(144)	P	—(5—10)	W, Hp	—(5—10)	..	—(5—10)
271	Bapdi	(75)	290·16	1,178	(154)	P, M	HS	TW,Hp	PO	..	—(—5)
272	Bapda	(74)	245·64	841	(117)	P(2),M	RP	TW,Hp	—(—5)	..	—(—5)
273	Ladwa (Rural)	*(76)	549·56								
274	Barhan	(82)	292·58	637	(83)	P(2)	—(—5)	TW, Hp	—(—5)	..	—(—5)
275	Baraichpur (Barakpur)	(77)	145·28	488	(71)	P	RP	TW, Hp	—(—5)	..	—(—5)
276	Lathi Dhanaura (Lathi Dhanpura	(73)	151·35	348	(44)	P	—(—5)	TW, Hp	Phone	..	—(—5)
277	Baraundi	(79)	180·00	538	(76)	P	—(—5)	TW, Hp	—(—5)	..	BS
278	Jainpur	(78)	401·00	1,244	(155)	P	RP	TW,Hp	—(—5)	..	—(—5)
279	Gobindgarh	(80)	195·00	581	(86)	P	—(—5)	TW, Hp	—(—5)	..	—(—5)
280	Baraut	(81)	257·00	1,212	(160)	P,M,H	—(—5)	TW, Hp	PO	..	—(—5)
281	Dhuda	(83)	221·00	570	(88)	P	—(—5)	Hp	—(—5)	..	—(—5)
282	Salempur	(85)	217·00	717	(106)	P	RP	TW, Hp	—(—5)	..	—(5—10)
283	Gadli	(86)	343·00	944	(133)	P, Ac	RP	TW, Hp	—(—5)	..	—(5—10)
284	Dhudi	(84)	129·00	448	(60)	P	—(5—10)	Hp	—(5—10)	..	—(5—10)
285	Bir Sonthi	(341)	421·00	105	(14)	—(10+)	—(10+)	Hp	—(10+)	..	BS
286	Sunthi	(340)	196·00	860	(126)	P	HS, RP	Hp	—(10+)	..	BS
287	Dab Khera (Dab Kheri)	(339)	206·79	1,059	(150)	P,M	—(10+)	Hp	—(10+)	..	—(10+)
288	Bir Khairi	(344)	404·68	1,192	(154)	P(2)	—(5—10)	Hp	—(10+)	..	—(10+)
289	Untheri	(342)	366·64	944	(136)	P	—(5—10)	Hp	—(5—10)	..	—(—5)
290	Khairi	(343)	226·22	1,153	(153)	P	RP	Hp	—(10+)	..	—(10+)

Land Use

Approach to Village	Nearest Town and distance (in kms.)	Power Supply	Staple food	Land use (i.e. area under different types of Land use in hectares rounded upto 2 decimal places)					Remarks (including any place of religious, historical or archaeological interest)
				Forest	Irrigated by Sources	Un-irrigated	Cultural waste (including gauchar and groves)	Area not available for cultivation	
11	12	13	14	15	16	17	18	19	20
PR, KR	Ladwa (6)	EA	Wheat, Rice	..	T(179·27), TW(89·43) TWE(89·84)	65·56	..	19·02	N1: M2: C1: T8
PR, KR	Ladwa (8)	EA	Wheat, Rice	..	T(120·59), TWE(120·59)	44·51	0·81	28·74	M3: T4
PR, KR	Ladwa (10)	ED, EAg	Wheat, Rice	..	T(150·14), TW(74·87), TWE(75·27)	48·56	2·83	46·54	T1
PR, KR	Ladwa (6)	EA	Wheat, Rice	..	T(147·30), TWE(147·30)	0·40	0·40	15·39	M3: C1: T8
PR, KR	Ladwa (5)	EA	Wheat, Rice	..	T(250·50), TWE(250·50)	..	..	26·71	M1: T14
PR	Ladwa (3)	EA	Wheat, Rice	..	T(269·52), TWE(269·52)	..	..	20·64	N1: M5: T10
PR	Ladwa (3)	EA	Wheat, Rice	..	T(223·38), TWE(223·38)	..	..	22·26	N1: M1: T4
				..	T(427·34), TWE(427·34)	0·81	0·40	121·01	..
PR	Ladwa (3)	EA	Wheat, Rice	..	T(275·99), TWE(275·99)	..	..	16·59	M3: T12
PR	Ladwa (3)	EA	Wheat, Rice	..	T(124·24), TWE(124·24)	1·21	..	19·83	N1: M3: T7
PR	Ladwa (3)	ED, EAg	Wheat, Rice	..	T(136·38), TWE(136·38)	0·40	..	14·57	T5
PR	Ladwa (3)	EA	Wheat, Rice	..	T(159·00), TWE(159·00)	..	6·00	15·00	T4
PR	Ladwa (3)	EA	Wheat, Rice	..	T(357·00), TW(357·00)	11·00	1·00	32·00	M1: T11
PR	Ladwa (3)	EA	Wheat, Rice	..	T(184·00), TWE(184·00)	..	1·00	10·00	T1
PR	Ladwa (5)	EA	Wheat, Rice	..	T(232·00), TWE(232·00)	..	3·00	22·00	M1: T3
PR	Ladwa (5)	EA	Wheat, Rice	..	T(203·00), TWE(203·00)	..	1·00	17·00	M2: T6
PR	Ladwa (6)	EA	Wheat, Rice	..	T(201·00), TWE(201·00)	..	1·00	15·00	M2: T5
PR	Ladwa (8)	EA	Wheat, Rice	..	T(324·00), TWE(324·00)	..	..	19·00	M3: T7
PR	Ladwa (6)	EA	Wheat, Rice	..	T(122·00), TWE(122·00)	..	..	7·00	Gurudwara
PR	Ladwa (5)	ED	Wheat, Rice	..	T(395·00), TWE(395·00)	..	..	26·00	T1
PR	Ladwa (5)	ED	Wheat, Rice	..	T(174·00), TW(174·00)	..	..	22·00	M1:C1:T4
PR	Ladwa (5)	ED	Wheat, Rice	..	T(171·18), TW(931), TWE(161·87)	0·40	12·55	22·66	M4: T15
PR	Ladwa (6)	ED	Wheat, Rice	..	T(339·93), TW(40·47), TWE(299·46)	..	23·88	40·87	M2: T3
PR	Ladwa (6)	ED	Wheat, Rice	..	T(339·93), TW(16·19), TWE(323·74)	..	8·90	17·81	T10
PR	Ladwa (14)	ED	Wheat, Rice	..	T(188·57), TW(26·70), TWE(161·87)	0·40	13·35	23·90	M1: T7

THANESAR TAHSIL — VILLAGE

Amenities and

Location Code No.	Name of Village (with Hadbast Number)	Total area of the Village (in hectares)	Total population and Number of households	Amenities available (If not available within the village, a dash (—) is shown in the column and next to it in brackets, the distance in broad ranges viz., —5 kms., 5—10 kms. and 10+ kms. of the nearest place where the facility is available is given)					
				Educational	Medical	Drinking Water (Potable)	Post and Telegraph	Day or days of the market/ hat, if any	Communications (Bus Stop, Railway Station, Waterway)
1	2	3	4	5	6	7	8	9	10
291	Khaira (345)	242·00	609 (77)	P	—(10+)	Hp	—(10+)	..	—(10+)
292	Lohara (338)	268·00	2,011 (286)	P	RP	Hp	—(10+)	..	—(10+)
293	Bagrat (346)	371·00	1,099 (124)	P	—(10+)	W, TW, Hp	PO	..	—(10+)
294	Tatki (347)	251·00	522 (63)	P	—(10+)	W, TW, Hp	—(10+)	..	—(10+)
295	Mirchaheri (348)	277·00	707 (95)	P	—(5—10)	TW, Hp	—(5—10)	..	—(5—10)
296	Bangran (351)	120·00	205 (23)	P	—(5—10)	TW, H p	—(5—10)	..	—(5—10)
297	Untsal (350)	243·00	564 (61)	P	—(5—10)	TW, Hp	—(5—10)	..	—(5—10)
298	Kaulapur (349)	256·00	1,836 (223)	P	CHW	TW, Hp	PO	..	BS
299	Ishargarh (356)	419·00	719 (90)	P	CHW	TW, Hp	—(5—10)	..	BS
300	Musapur (353)	135·97							Un-
301	Bodla (352)	454·00	821 (113)	P	CHW	TW, Hp	PO	..	—(10+)
302	Chharpura (354)	170·00	416 (44)	P	—(5—10)	TW, Hp	—(5—10)	..	—(5—10)
303	Mukarpur (355)	221·00	531 (72)	P	CHW	TW, Hp	—(5—10)	..	—(5—10)
304	Bir Mathana (363)	167·00	1,523 (181)	P, M, H	RP(3)	W, TW, Hp	PO	..	—(5—10)
305	Mathana (364)	1401	3,491 (576)	P, M, H	D, RP(5), CHW(2)	W, TW, Hp	PO	..	—(5—10)
306	Munyarpur (365)	107·00	542 (63)	P	—(10+)	W, TW, Hp	—(—5)	..	—(—5)
307	Karahami (Karami) (87)	304·00	833 (129)	P	RP	W, TW. Hp	—(—5)	..	—(5—10)
308	Kheri Gadian (88)	215·00	373 (43)	—(—5)	—(—5)	W, TW, Hp	—(—5)	..	—(5—10)
309	Kishangarh (368)	170·00	545 (79)	P	CHW	W, TW, Hp	—(—5)	..	—(5—10)
310	Bodhi (89)	161·00	671 (99)	P	CHW	TW, Hp	—(5—10)	..	—(5—10)
311	Sodhi (369)	126·00	346 (51)	P	CHW	T, W,TW, Hp	—(—5)	..	—(10+)
312	Jirbari (371)	313·00	751 (106)	P	CHW	W, TW, Hp	—(—5)	..	—(5—10)
313	Umri (370)	1,444·71	4,928 (741)	P(4),M,H	D,RP(5), CHW(3)	T, W, TW, Hp	PO, Phone	..	—(5—10)
314	Shadipur Ladwa (367)	182·11	566 (82)	P	—(—5)	Hp	—(—5)	..	—(10+)
315	Daulatpur (366)	264·26	692 (112)	P	—(10+)	Hp	—(5—10)	..	—(10+)

Land Use

Approach to Village	Nearest town and distance (in kms.)	Power Supply	Staple food	Land use (i.e. area under different types of land use in hectares rounded upto 2 decimal places)					Remarks (including any place of religious, historical or archaeological interest)
				Forest	Irrigated by Sources	Un-irrigated	Cultural waste (including gauchar and groves)	Area not available for cultivation	
11	12	13	14	15	16	17	18	19	20
PR	Ladwa (6)	ED	Wheat, Rice	..	T(222·00), TWE(222·00)	..	..	20·00	M2: C1: T9
PR	Ladwa (6)	EA	Wheat, Rice	..	T(226·00), TWE(226·00)	..	..	42·00	T3
PR	Ladwa (8)	ED, EAg	Wheat, Rice	..	T(316·00), TWE(316·00)	..	..	55·00	M2: T6
PR	Ladwa (8)	ED, EAg	Wheat, Rice	..	T(229·00), TWE(229·00)	..	..	22·00	Temple Devi : T2 :
PR	Thanesar (10)	ED, EAg	Wheat, Rice	..	T(255·00), TWE(255·00)	2·00	8·00	12·00	T7
PR	Thanesar (12)	ED, EAg	Wheat, Rice	..	T(108·00), TWE(108·00)	5·00	1·00	6·00	T4
PR	Thanesar (10)	ED, EAg	Wheat, Rice	..	T(215·00), TWE(215·00)	5·00	6·00	17·00	T4
PR	Thanesar (11)	ED, EAg	Wheat, Rice	..	T(225·00), TWE(225·00)	..	9·00	22·00	N1: M2: T25
PR	Thanesar (8)	ED, EAg	Wheat, Rice	..	T(375·00), TWE(375·00)	18·00	10·00	16·00	N1: M2: T5
inhabited					T(127·07), TWE(127·07)	..	..	8·90	..
KR	Thanesar (11)	ED, EAg	Wheat, Rice	..	T(395·00), TWE(395·00)	29·00	8·00	22·00	M4: T15
PR, KR	Thanesar (8)	ED, EAg	Wheat, Rice	..	T(163·00), TWE(163·00)	..	..	7·00	M1: C1:T13
PR,KR	Thanesar (8)	ED, EAg	Wheat, Rice	..	T(191.00), TWE(191.00)	..	20·00	10·00	M1: T5
PR,KR	Thanesar (8)	EA	Wheat, Rice	..	T(148.00), TW(25.00), TWE(123.00)	..	..	19·00	N1: M2:T11
PR, KR	Ladwa (6)	EA	Wheat, Rice	..	T(332.00) TW(115.00), TWE(217.00)	916·00	3·00	150·00	Temple Shiv: N1: M5:C2 : T17
PR,KR	Ladwa (6)	EA	Wheat, Rice	..	T(100.00), TW(9.00), TWE(91.00)	..	..	7·00	T3
PR,KR	Thanesar (8)	EA	Wheat, Rice	..	T(286.00), TW(39.00), TWE(247.00)	7·00	..	11·00	M2:T6
PR, KR	Thanesar (11)	EA	Wheat, Rice	..	T(201.00), TW(21.00), TWE (180.00)	4·00	..	10·00	M1:T6
PR,KR	Thanesar (10)	EA	Rice, Maize	..	T (161.00), TW(29.00), TWE(132.00)	..	..	9·00	M1: T6
PK,KR	Thanesar (11)	EA	Wheat, Rice	..	T(144.00), TW(21.00), TWE(123.00)	5·00	..	12·00	T4
PR	Thanesar (8)	EA	Wheat, Rice	..	T(111.00) , TW(111.00)	..	..	15·00	M1:T2
PR, KR	Thanesar (6)	ED, EAg	Wheat, Rice	..	T(304.0 0), TW(304.00)	..	..	9·00	M1:T2
PR	Thanesar (5)	EA	Wheat, Rice	..	T(1,297.81), TWE(1,297.81)	111·29	..	35·61	Temple Shiv: N4:M3 2: C4 T56
PR	Thanesar (6)	EA	Wheat, Rice	..	T(168.75), TWE(168.75)	..	9·31	4·05	N2: M2: T6
PR	Thanesar (10)	EA	Wheat, Rice	..	T(248.47), TWE(248.47)	10·52	..	5·27	N2: M4: T16

THANESAR TAHSIL

VILLAGE

Amenities and

Location Code No.	Name of Village (with Hadbast Number)	Total area of the Village (in hectares)	Total population and Number of households	Amenities available (If not available within the village, a dash (—) is shown in the column and next to it in brackets, the distance in broad ranges, viz.,—5 kms., 5—10 kms., and 10+ kms. of the nearest place where the facility is available is given)					
				Educational	Medical	Drinking Water (Potable)	Post and Telegraph	Day or days the market/ hat, if any	Communications (Bus Stop, Railway Station, Waterway)
1	2	3	4	5	6	7	8	9	10
316	Sirsama (Sirsala) (362)	364·00	1,228 (167)	P	—(5—10)	Tw, Hp	—(—5)	..	—(—5)
317	Bazidpur (358)	295·00	787 (100)	P	—(—5)	W, TW, Hp	—(—5)	..	—(—5)
318	Baholi (357)	455·00	864 (144)	P	—(5—10)	TW, Hp	—(—5)	..	—(—5)
319	Ramgarh (395)	194·00	434 (67)	P	—(5—10)	TW, Hp	—(—5)	..	—(—5)
320	Sanwala (396)	363·00	634 (105)	P	—(5—10	TW, Hp	—(—5)	..	—(—5)
321	Sirsala (397)	701·00	1,950 (262)	P(2)	CHW	W, TW, Hp	PO	..	—(5—10)
322	Rattan Dera (393)	336·00	646 (85)	P	CHW	TW, Hp	—(—5)	..	—(—5)
323	Partapgarh (394)	193·00	1,413 (175)	P, M	CHW	W, TW, Hp	—(5—10)	..	—(—5)
324	Pipli (360)	184·13	2,941 (527)	P,M,H	D, RP(6), CHW	TW, Hp	PTO, Phone	..	BS
325	Bir Pipli (359)	337·50	1,248 (193)	P	CHW	TW, Hp	—(—5)	..	—(—5)
326	Dewidasspura (361)	162·28	1,133 (163)	P, M,	CHW	TW, Hp	—(—5)	..	—(—5)
327	Ratgal (376)	306·75	1,801 (261)	P	RP,CHW	TW, Hp	—(—5)	..	—(—5)
328	Sunderpur (375)	122·62	563 (86)	P	CHW	TW, Hp	—(—5)	..	—(—5)
329	Palwal (373)	400·63	827 (116)	P	CHW	TW, Hp	Po	..	—(—5)
330	Chander Bhanpur(372)	198·70	25 (90)	P	—(5—10)	TW, Hp	—(5—10)	..	—(5—10)
331	Kheri Ramnagar (374)	273·56	926 (138)	P	—(—5)	TW, Hp	—(—5)	..	—(—5)
332	Dara Kalan Thanesar (Dera Kalan) (379)	1,338·28	145 (19)	—(—5)	—(—5)	T,TW, Hp	—(—5)	..	BS
333	Kheri Brahamanan(382) (Kheri Brahman)	99·00	388 (46)	P	CHW	TW, Hp	—(—5)	..	—(—5)
334	Salarpur (380)	124·00	169 (26)	P	—(5—10)	W, TW, Hp	—(5—10)	..	—(5—10)
335	Alampur (381)	210·00	507 (70)	P	CHW	TW, Hp	—(—5)	..	—(—5)
336	Diyalpur (383)	295·00	1,067 (162)	P	CHW	W, TW, Hp	—(—5)	..	—(—5)
337	Mirzapur (384)	670·00	2,753 (462)	P	CHW	T, W, TW, Hp	—(—5)	..	—(—5)
338	Narkatari (386)	156·00	307 (39)	P	—(—5)	T, W, TW, Hp	—(—5)	..	—(—5)
339	Darra Khera Thanesar* (385)	479·00							
340	Bahri (389)	498·00	1,561 (234)	P	—(—5)	W, TW,Hp	—(—5)	..	—(—5)
341	Darakhurd Thanesar (Dara Khurd) (391)	450·00	355 (38)	—(—5)	RP(5)	T, TW, Hp	—(—5)	..	BS
342	Kheri Markanda (378)	154·00	479 (74)	—(—5)	—(—5)	W, TW, Hp	—(—5)	..	—(—5)
343	Amargarh 377	104·00	546 (79)	—(—5)	—(—5)	TW, Hp	—(—5)	..	—(—5)
344	Majhara Harrapur (392)	173·00	540 (69)	P, M	—(5—10)	TW, Hp	—(5—10)	..	—(5—10)
345	Dhoda Kheri (400)	271·00	606 (89)	—(—5)	—(5—10)	TW, Hp	—(5—10)	..	RS

Land Use

Approach to Village	Nearest town and distance (in kms.)	Power Supply	Staple food	Land use (i.e. area under different types of land use in hectares rounded upto 2 decimal places)					Remarks (including any place of religious, historical or archaeological interest)
				Forest	Irrigated by Sources	Un-irrigated	Cultural waste (including gauchar and groves)	Area not available for cultivation	
11	12	13	14	15	16	17	18	19	20
PR	Thanesar (8)	EA	Wheat, Rice	..	T(335.00), TWE(335.00)	2·00	..	27·00	M6: C2:T12
PR	Thanesar (6)	ED, EAg	Wheat, Rice	..	T(234.00), TW(234.00)	15·00	..	46·00	T7
PR	Thanesar (6)	ED, EAg	Wheat, Rice	..	T(412.00) TW(412.00)	5·00	..	38·00	M4: T7
PR	Thanesar (6)	EA	Wheat, Rice	..	T(162.00) TWE(162.00)	1·00	..	31·00	T7
KR	Thanesar (5)	ED, EAg	Wheat, Rice	..	T(317.00), TWE(317.00)	13·00	..	33·00	T3
PR	Thanesar (8)	EA	Wheat, Rice	..	T(635.00), TWE(635.00)	20·00	..	46·00	Temple Devi: M2:T13
PR	Thanesar (5)	EA	Wheat, Rice	..	T(282.00), TW(282.00)	7·00	..	47·00	M2:C1:T6
KR	Thanesar (6)	EA	Wheat, Rice	..	T(154.00), TWE(154.00)	..	..	39·00	N2: M3:C3: T9
PR, KR	Thanesar (5)	EA	Wheat, Maize	..	T(100.77), TWE(100.77)	..	41·28	42·08	Temple:N75: M35: C6:T6:
PR, KR	Thanesar (6)	EA	Wheat, Rice	..	T(256.57), TWE(256.57)	1·62	19·02	60·29	N4: M4:C2 T10
PR, KR	Thanesar (5)	EA	Wheat, Rice	..	T(138.00), TWE(138·00)	..	2·83	21·45	T5
PR, KR	Thanesar (2)	EA	Wheat, Rice	..	T(228.64), TWE(228.64)	0·81	35·61	41·69	Temple: M1: T2
PR, KR	Thanesar (2)	EA	Wheat, Rice	..	T(95.10), TWE(95.10)	..	6·47	21·05	M1: T3
PR, KR	Thanesar (3)	EA	Wheat, Rice	..	T(354.09), TWE(354.09)	0·40	14·16	31·98	T5
PR, KR	Thanesar (5)	EA	Wheat, Rice	..	T(158.22), TWE(158.22)	..	19·42	21·06	M1: T5
PR, KR	Thanesar (3)	EA	Wheat, Rice	..	T(252.92), TWE (252.92)	..	10·11	10·53	N2: M5:T8
PR, KR	Thanesar (1)	EA	Wheat, Rice	..	T(846.99), TWE(846.99)	..	50·18	441·11	N4: C3: T2
PR	Thanesar (2)	EAg	Wheat, Rice	..	T(90.00), GC(10.00), TWE(80.00)	..	3·00	6·00	T5
PR	Thanesar (5)	EA	Wheat, Rice	..	T(105.00), TWE(105.00)	..	3·00	16·00	M2: T5
PR	Thanesar (2)	ED, EAg	Wheat, Rice	..	T(180.00), TWE(180.00)	..	22·00	8·00	T5
PR	Thanesar (2)	ED, EAg	Wheat, Rice	..	T(255.00), TWE(255.00)	..	25·00	15·00	N2: T10
PR, KR	Thanesar (2)	EAg	Wheat, Rice	..	T(623.00), GC(30.00), TWE(593.00)	..	15·00	32·00	N5: M3:C2: T15
PR, KR	Thanesar (3)	EAg	Wheat, Rice	..	T(136.00), TWE(136.00)	..	5·00	15·00	N1:M1: T5
					T(314.00), TWE(314.00)	60·00	..	105·00	..
PR	Thanesar (2)	ED, EAg	Wheat, Rice	..	T(409.00), TWE(409.00)	5·00	..	84·00	N4: M2: T6
PR	Thanesar (2)	EA	Wheat, Rice	..	T(400.00), TWE(400.00)	..	25·00	25·00	N200: M25: C3: T32
PR	Thanesar (1)	ED, EAg	Wheat, Rice	..	T(128.00), TWE(128.00)	..	5·00	21·00	T3
PR	Thanesar (2)	ED, EAg	Wheat, Rice	..	T(92.00), TWE(92.00)	..	3·00	9·00	..
PR	Thanesar (8)	EA	Wheat, Rice	..	T(139.00), TWE(139.00)	3·00	16·00	15·00	T5
PR	Thanesar (6)	EA	Wheat, Rice	..	T(209.00), TWE(209.00)	22·00	23·00	17·00	T2

THANESAR TAHSIL — VILLAGE

Amenities and

Location Code No.	Name of Village (with Hadbast Number)	Total area of the Village (in hectares)	Total population and Number of households	Amenities available (If not available within the village, a dash(—)is shown in the column and next to it in brackets the distance in broad ranges viz.,— 5 kms., 5—10 kms. and 10+kms. of the nearest place where the facility is available is given)					
				Educational	Medical	Drinking water (Potable)	Post and Telegraph	Day or days of the market/ hat, if any	Communications (Bus Stop, Railway Station, Waterway)
1	2	3	4	5	6	7	8	9	10
346	Shadipur Shahid (398)	172·00	245 (30)	—(—5)	—(5—10)	TW, Hp	—(5—10)	..	—(—5)
347	Shadipur Shahabad(399)	188·00	127 (20)	—(—5)	—(5—10)	TW, Hp	—(5—10)	..	—(—5)
348	Dhirpur (Bhirpur) (408)	274·00	860 (118)	P	RP,CHW	TW, Hp	—(10+)	..	BS, RS
349	Govin Majra (407)	388·00	1,216 (170)	P	RP	W, TW, Hp	—(—5)	..	—(—5)
350	Chiba (405)	591·00	1,074 (150)	P	CHW	TW. Hp	—(—5)	..	—(—5)
351	Udarsi (406)	496·00	991 (139)	P	RP,CHW	W, TW, Hp	—(10+)	..	—(—5)
352	Dhurala (404)	788·00	2,426 (370)	P(2), M	D,RP(3), C,HW	TW, Hp	PO	..	BS
353	Adhaun (403)	405·00	1,173 (169)	P(2)	RP, CHW	TW, Hp	—(5—10)	..	—(—5)
354	Bahadurpur (Bashadarpura) (401)	268·00	1,173 (150)	P	RP, CHW	TW, Hp	—(5—10)	..	—(5—10)
355	Bhawani Khera (390)	265·00	896 (102)	P	RP, CHW	W, Hp	—(—5)	..	BS
356	Malakpur (402)	287·00	889 (127)	P, M	RP	W, TW, Hp	—(5—10)	..	BS
357	Ghamur Kheri (388)	264·00	468 (65)	P	—(5—10)	TW, Hp	—(5—10)	..	BS
358	Jogna Khera (387)	350·00	902 (122)	P	RP, CHW	W, TW. Hp	—(—5)	..	BS
359	Dab Kheri (425)	421·00	1,214 (180)	P	CHW	W, Hp	PO	..	BS
360	Gulabgarh (426)	116·00	36 (9)	—(5—10)	—(5—10)	TW	—(5—10)	..	—(5—10)
361	Raogarh (427)	133·00	681 (106)	P	CHW	W, TW, Hp	—(5—10)	..	BS
362	Josar (Jatisar) (428)	1,134·00	3,343 (518)	P, M, H	HS, D, RP(3), CHW	W, TW, Hp	PO, Phone	..	BS
363	Indbari (429)	207·00	258 (40)	—(—5)	—(—5)	W, TW, Hp	—(5—10)	..	—(5—10)
364	Mundakhera (424)	273·00	632 (86)	P	—(5—10)	W, Hp	—(5—10)	..	—(5—10)
365	Shamaspur (423)	397·00	1,086 (157)	P	CHW	TW, Hp	—(10+)	..	—(10+)
366	Balahi (421)	463·00	972 (139)	P	RP	TW, Hp	—(5—10)	..	—(5—10)
367	Bagthala (422)	873·00	1,749 (265)	P	HS, RP(2), CHW	TW, Hp	PO	..	—(5—10)
368	Bichganwah (Bachgaon) (420)	609·00	1,255 (147)	P	RP, CHW	TW, Hp	—(5—10)	..	BS
369	Hansala (419)	456·00	961 (121)	P	CHW	TW, Hp	—(5—10)	..	—(5—10)
370	Hasanpur (418)	276·00	1,007 (143)	P, M	RP, CHW	TW, Hp	—(10+)	..	BS

Land Use

Approach to Village	Nearest town and distance (in kms.)	Power Supply	Staple food	Land use (i.e. area under different types of land use in hectares rounded upto 2 decimal places)					Remarks (including any place of religious, historical or archaeological interest)
				Forest	Irrigated by Sources	Un-irrigated	Cultural waste (including gauchar and groves)	Area not available for cultivation	
11	12	13	14	15	16	17	18	19	20
PR	Thanesar (10)	ED, EAg	Wheat, Rice	..	T(148.00), TWE(148.00)	3·00	11·00	10·00	M1: T4
PR	Thanesar (10)	ED, EAg	Wheat, Rice	..	T(141.00), TWE(141.00)	..	20·00	27·00	T4
PR	Thanesar (10)	EA	Wheat, Rice	..	T(221.00), TWE(221.00)	..	18·00	35·00	T4
PR	Thanesar (10)	EA	Wheat, Rice	..	T(349.00), TWE(349.00)	..	23·00	16·00	T5
PR	Thanesar (10)	EA	Wheat, Rice	..	T(556.00), TWE(556.00)	5·00	1·00	29·00	M1: T13
PR	Thanesar (11)	ED, EAg	Wheat, Rice	..	T(245.00), TWE(245.00)	184.00	29·00	38·00	M2: T11
PR	Thanesar (8)	EA	Wheat, Rice	..	T(622.00), TWE(622.00)	104·00	16·00	46·00	N6: M5:T16
PR	Thanesar (6)	ED, EAg	Wheat, Rice	..	T(269.00), TWE(269.00)	15·00	96·00	25·00	M1: T12
PR	Thanesar (5)	EA	Wheat, Rice	..	T(207.00), TWE(207.00)	28·00	..	33·00	M2: T6
PR	Thanesar (2)	EA	Wheat, Rice	..	T(188.00), TW(94.00), TWE(94.00)	7·00	41·00	29·00	N2: M1 :T4
PR	Thanesar (5)	EA	Wheat, Rice	..	T(248.00), TWE(248.00)	6·00	..	33·00	N1: M2: T4
PR	Thanesar (5)	ED, EAg	Wheat, Rice	..	T(222.00), TW(111.00), TWE(111.00)	10·00	..	32·00	M2: T6
PR	Thanesar (5)	EA	Wheat, Rice	..	T(296.00), TW(148.00), TWE(148.00)	15·00	..	39·00	N1: M1: T7
PR	Thanesar (6)	EA	Wheat, Rice	..	T(303·00), TW(151·00), TWE(152·00)	20·00	..	98·00	T2
PR	Thanesar (6)	ED, EAg	Wheat, Rice	..	T(88·00), TWE(88·00)	6·00	..	22·00	M1: T2
PR	Thanesar (6)	ED, EAg	Wheat, Rice	..	T(87·00), GC(35·00), TWE(52·00)	2·00	..	44·00	..
PR	Thanesar (6)	EA	Wheat, Rice	..	T(889·00), GC(210·00), W(339·00), TW(340·00)	51·00	25·00	169·00	Temple Geeta Jyotishar
PR	Thanesar (10)	ED, EAg	Wheat, Rice		T(165·00), GC(42·00), TWE(123·00)	11·00	..	31·00	M1: T2
PR	Thanesar (10)	EA	Wheat, Rice	..	T(222·00), TW(111·00), TWE (111·00)	16·00	20·00	15·00	M1: T6
KR	Thanesar (13)	ED, EAg	Wheat, Rice	..	T(306·00), TWE(306·00)	4·00	..	87·00	M1: T13
PR	Thanesar (10)	EA	Wheat, Rice	..	T(364·00), TWE(364·00)	1·00	41·00	57·00	M1: T8
PR	Thanesar (13)	ED, EAg	Wheat, Rice	..	T(709·00), GC(162·00), TWE (547·00).	2·00	..	162·00	M8: C 2: T15
PR	Thanesar (8)	EA	Wheat, Rice	..	T(471·00,) TWE (471·00)	23·00	..	115.00	M 3: T 15
KR	Thanesar (6)	ED, EAg	Wheat, Rice	..	T(419·00), TWE(419·00)	2·00	..	35.00	T16
PR	Thanesar (11)	ED, EAg	Wheat, Rice	..	T(237·00), GC (43·00), TWE(194·00)	..	..	39·00	M2.: T17

THANESAR TAHSIL

VILLAGE

Amenities and

Location Code No.	Name of Village (with Hadbast Number)	Total area of the Village (in hectares)	Total population and Number of households	Amenities available (If not available within the village, a dash (—) is shown in the column and next to it in brackets the distance in broad ranges viz.—5 kms., 5—10 kms., and 10+ kms. of the nearest place where the facility is available is given)					
				Educational	Medical	Drinking Water (Potable)	Post and Telegraph	Day or days of the market/ hat, if any	Communications (Bus Stop, Railway Station, Waterway)
1	2	3	4	5	6	7	8	9	10
371	Panwa (Panwan)* (417)	332·00	5 (1)	—(10+)	—(10+)	W	—(10+)	..	—(10+)
372	Jhinwarheri (413)	155·00	900 (122)	P	RP	TW,Hp	—(10+)	..	—(10+)
373	Lukhi (414)	2,271·00	3,995 (527)	P(6)	D,RP, (3), CHW(3)	TW,Hp	PO	..	BS
374	Bachki (Bachgi) (416)	335·00	290 (50)	P	—(10+)	TW,Hp	—(10+)	..	—(10+)
375	Mandi (415)	654·00	1,214 (164)	P,Ac	RP,CHW	TW,Hp	—(10+)	..	—(10+)
376	Megha Majra (303)	259·80	1,031 (126)	P,Ac	—(—5)	TW,Hp, C	PO	..	—(—5)
377	Azmatpur (309)	168·35	133 (18)	—(—5)	—(—5)	TW,Hp,C	—(—5)	..	—(—5)
378	Duniya Majra (310)	277·21	786 (130)	P	—(—5)	TW,Hp	P O	..	—(—5)
379	Shrinagar (302)	176·85	265 (38)	—(—5)	—(—5)	TW,Hp, C	—(—5)	..	—(—5)
380	Pipli Majra (304)	369·00	583 (84)	—(10+)	RP	W,TW,Hp	—(10+)	..	—(10+)
381	Bhusthla (301)	503·00	1,277 (157)	P,M	HS,MH, RP(2)	TW,Hp	PO	..	—(10+)
382	Silpani Kalan (300) (Salpani Kalan)	921·00	1,791 (266)	P	RP	TW,Hp	—(10+)	..	BS
383	Salpani Khurd (412)	268·00	718 (109)	P	—(10+)	T,W,TW, Hp	—(10+)	..	—(10+)
384	Hinga Kheri (411)	393·75	644 (97)	P	RP	T,W,TW, Hp	—(10+)	..	BS
385	Ajrani (410)	250·00	1,039 (130)	P	—(10+)	T,W,TW, Hp	—(10+)	..	—(10+)
386	Sudhpur (90)	626·85	1,656 (208)	P	HS,MH, RP	T,W,TW, Hp	PO	..	BS
387	Ajrana Kalan (274)	1,134·72	3,316 (459)	P,M,H,	RP(8)	T,W,TW, Hp	PO	..	BS
388	*Fatehgarh Atari* (277)	*143·00*	*40 (4)*	—(10+)	—(10+)	W,TW,Hp	—(10+)	..	—(10+)
389	Ajrana Khurd (276)	775·00	1,586 (232)	P	HS	W,TW,Hp	—(10+)	..	—(10+)
390	Gogpur (275)	363·00	823 (133)	P(2)	—(10+)	W,TW,Hp,	—(10+)	..	—(10+)

Land Use

Approach to Village	Nearest town and distance (in kms.)	Power Supply	Staple food	Land use (i.e. area under different types of land use in hectares rounded upto 2 decimal places)					Remarks (including any place of religious, historical or archaeological interest)
				Forest	Irrigated by Sources	Un-irrigated	Cultural waste (including gauchar and groves)	Area not available for cultivation	
11	12	13	14	15	16	17	18	19	20
KR	Thanesar (13)	ED, EAg	Wheat, Rice	..	T 304·00), GC(24·00), TWE(280·00)	20·00	..	8·00	..
PR	Thanesar (16)	EA	Wheat, Rice	..	T(134·00), TWE(134·00)	8·00	..	13·00	T8
PR	Thanesar (16)	EA	Wheat, Rice	..	T(1,516·00), GC(325·00), TWE(1,191·00)	199·00	..	556·00	Temple: M 14: C1: T71
PR	Pehowa (10)	EA	Wheat, Rice	.	T(296·00), GC(42·00), TWE(254·00)	3·00	..	36·00	M2: T11
PR	Pehowa (10)	EA	Wheat, Rice]	..	T(591·00), TWE(591·00)	11·00	..	52·00	M3 :T22
PR	Thanesar (22)	EA	Wheat, Rice	..	T(237·53), GC(15·78), TW(56·65), TWE(165·10)	6·07	0·40	15·80	T 10
PR	Pehowa (18)	EA	Wheat, Rice	..	T(125·03) GC(27·92), TW(21·44), TWE(63·13), R(12·54)	12·94	2·02	28·36	T6
PR	Thanesar (21)	EA	Wheat, Rice	..	T(172·37), GC(30·35), TW(29·13), TWE(98·33) R(14·56)	52·20	..	52·64	T 1
KR	Thanesar (22)	EA	Wheat, Rice	..	T(162·66), GC(27·92), TW(19·01), TWE(115·73)	4·04	..	10·15	T 10
PR	Thanesar (20)	ED, EAg	Wheat, Rice	..	T (343·00), GC(186·00), TWE(157·00)	13·00	..	13·00	M 2: T 12
PR	Thanesar (16)	EA	Wheat, Rice	..	T(370·00), GC(105·00), TWE(265·00)	96·00	..	37·00	M 5: T 14
PR	Thanesar (16)	EA	Wheat, Rice	..	T(831·00), TWE(831·00)	13·00	..	77·00	M5: T 15
PR, KR	Thanesar (14)	EAg	Wheat, Rice	..	T(262·00), TW(60·00), TWE(202·00)	..	..	6·00	M2: C 1: T 6
PR, KR	Thanesar (13)	EAg	Wheat, Rice	..	T(369·06), TW(124·64), TWE(244·42)	0·40	0·40	23·89	M4: C2: T 7
PR, KR	Thanesar (11)	EAg	Wheat, Rice	..	T(237·00), TW(93·00), TWE(144·00)	1·00	4·00	8·00	T2
PR,KR	Shahbad (10)	EAg	Wheat, Rice	..	T(567·35) TW(237·14), TWE(330·21)	3·23	29·94	26·33	M 2: T 6
PR,KR	Shahbad (11)	EAg	Wheat, Rice	..	T(1,057·01), TW(407·91), TWE(649·10)	5·26	2·02	70·43	Temple: N 8: M6: C2: T18
PR,KR	Shahbad (10)	ED, EAg	Wheat, Rice	..	T(57·00), TWE(57·00)	76·00	..	10·00	..
PR,KR	Shahbad (11)	EA	Wheat, Rice	..	T(416·00), TWE(416·00)	218·00	..	141·00	Mosque: M 3: T12
PR, KR	Shahbad (13)	ED, EAg	Wheat, Rice	..	T(282·00), TWE(282·00)	57·00	..	24·00	M2: T8

Amenities and

Location Code No.	Name of Village (with Hadbast Number)	Total area of the Village (in hectares)	Total population and Number of households	Amenities available (If not available within the village, a dash (—) is shown in the column and next to it in brackets, the distance in broad ranges viz., —5 kms., 5—10 kms. and 10+ kms. of the nearest place where the facility is available is given)					
				Educational	Medical	Drinking Water (Potable)	Post and Telegraph	Day or days of the market/hat, if any	Communications (Bus Stop, Railway Station, Waterway)
1	2	3	4	5	6	7	8	9	10
391	Khanjarpur (311)	136·78	108 (14)	—(—5)	—(—5)	TW,Hp,C	—(—5)	..	—(—5)
392	Jhansa (299)	1,576·00	4,102 (671)	P(2),M,H	PHC, FPC, RP(6)	T,W,TW, Hp,C	PO,Phone	..	BS
393	Kurdi (286)	852·00	2,437 (320)	P,M	—(—5)	W,Tk,Hp,	PO	..	BS
394	Bijharpur (283)	196·00	888 (131)	P	—(5—10)	Tk,TW,Hp	—(—5)	..	BS
395	Basantpur (284)	166·00	556 (77)	P	HS	Tk,TW,Hp	—(—5)	..	BS
396	Mandheri (285)	253·00	781 (93)	P	—(—5)	Tk,TW,Hp	—(—5)	..	BS
	All Villages	**128,619·90**	**346,796 (48,756)**	**P351, M50, H24,PUC1, C1, Ac3,**	**MH3,PHC1, HS25, D12, FPC1, NH1, RP176, CHW 55**				

†Although entered as 'Be-Chirag' (Un-inhabited) in the Revenue record, the population shown against this village was enumerated at the time of 1981-Census.

*Total Population and part of the area of the village has come within the municipal limits.

Notes: —1. Where a town and village bear an identical name, the word (Rural) has been added after the name of the village.

2. The area of a village (revenue estate) is based on the information supplied by the Revenue Patwari.

Land Use

Approach to Village	Nearest town and distance (in kms.)	Power Supply	Staple food	Land use (i.e. area under different types of land use in hectares rounded upto 2 decimal places)					Remarks (including any place of religious, historical or archaeo-logical interest)
				Forest	Irrigated by Sources	Un-irrigated	Cultural waste (including gauchar and groves)	Area not available for cultivation	
11	12	13	14	15	16	17	18	19	20
PR	Pehowa (16)	EA	Wheat, Rice	..	T(94·68), TW(23·06), TWE(48·56), R(23·06)	..	17·80	24·30	T5
PR	Shahbad (13)	EA	Wheat, Rice	..	T(1,002·00), TW(1,002·00)	276·00	..	298·00	Temple: N 48: M 8: C 3: T 22
PR,KR	Shahbad (13)	EA	Wheat, Rice	..	T(686·00), W(686·00)	151·00	..	15·00	Temple Shiv: N 3: M 5: C1: T 64
PR,KR	Shahbad (13)	EA	Wheat	..	T(174·00), TW(136·00), TWE(38·00)	12·00	..	10·00	M 1: T5
PR,KR	Shahbad (12)	EA	Wheat, Rice	..	T(114·00), TW(114·00)	47·00	..	5·00	Temple: T 10
PR,KR	Shahbad (16)	ED, EAg	Wheat, Rice	..	T(203·00), TW(203·00)	40·00	..	10·00	M1: T6
				12·95	**T(104,283·06), GC(1,315·97), W(1,235·54), TW(15,210·47), TWE(86,470·92), R(50·16)**	**7,338·29**	**2,799·15**	**14,186·45**	**N 865: M 1,009: C 131: T 3,047**

APPENDICES 1—4

APPEN

Tahsil wise Abstract of Educational,

DISTRICT : KURUKSHETRA

EDUCATIO

Sl. No.	Name of Tahsil	Primary School		Middle School		Matriculation/ Secondary School		Higher Secondary/ PUC/Inter-mediate/Junior College		College (Graduate and above)		Adult Literacy Class/Centres	
		Villages	Institu-tions	Villages	Institu-tions	Villages	Institu-tions	Villages	Institu-tions	Villages	Institu-tions	Villages	Institu-tions
1	2	3	4	5	6	7	8	9	10	11	12	13	14
1	Pehowa	89	103	15	17	10	11	..	..	..	..	15	26
2	Guhla	99	102	16	17	6	6	1	1	..	..	36	73
3	Kaithal	129	144	51	56	31	34	1	2	1	2	83	218
4	Thanesar	326	351	50	50	24	24	1	1	1	1	3	3
	Total District	643	700	132	140	71	75	3	4	2	3	137	320

Sl. No.	Name of Tahsil	MEDICAL				Villages with no medical facility	DRINKING						
		Community Health Worker		Others			Tap	Well	Tank	Tubewell	River	Fountain	Canal
		Villages	Numbers	Villages	Institu-tions								
1		30	31	32	33	34	35	36	37	38	39	40	41
1	Pehowa	51	68	8	20	38	21	75	28	66	..	..	19
2	Guhla	51	89	22	61	52	13	92	..	63	..	..	10
3	Kaithal	1	1	43	114	74	38	124	52	85	..	..	51
4	Thanesar	50	55	87	177	253	45	193	19	304	..	..	8
	Total District	153	213	160	372	417	117	484	99	518	..	..	88

DIX 1

Medical and other Amenities

NAL		Villages with no educational facilities	MEDICAL											
Others			Dispensary		Hospital		Maternity and Child Welfare Centre/Maternity Home/Child Welfare Centre		Primary Health Centre/Health Centre		Family Planning Centre		Primary Health Sub-Centre	
Villages	Institutions		Villages	Institutions	Villages	Institutions	Villages	Institutions	Villages	Institutions	Villages	Institutions	Villages	Institutions
15	16	17	18	19	20	21	22	23	24	25	26	27	28	29
..	..	7	6	6	..	..	7	7	..	..	..	..	10	10
..	..	12	6	6	..	..	1	1	2	2	2	2	9	9
1	1	3	12	12	..	..	8	8	1	1	1	1	25	25
..	..	62	12	12	..	..	3	3	1	1	1	1	25	25
1	1	84	36	36	..	..	19	19	4	4	4	4	69	69

WATER		Villages with no drinking water facility of any type	POST AND TELEGRAPH							COMMUNICATIONS			POWER SUPPLY	
Others	More than one source		P.O.	T.O.	P.T.O.	P.O. & Phone	T.O. & Phone	P.T.O. & Phone	Phone	Bus Stop	Railway Station	Navigable Waterway	Available	Not available
42	43	44	45	46	47	48	49	50	51	52	53	54	55	56
95	87	..	22	..	..	4	..	..	..	42	..	..	96	..
109	97	..	21	..	..	2	..	2	..	73	..	..	113	..
136	128	..	39	..	..	18	..	2	3	92	6	..	134	..
396	342	..	65	..	..	13	..	1	15	129	4	..	389	..
736	654	..	147	..	..	37	..	5	18	336	10	..	732	..

APPENDIX 2

Land Utilisation Data in respect of Non-Municipal Towns (Census Towns)

DISTRICT : KURUKSHETRA

Sl. No.	Name of town and tahsil within brackets	Land use (i.e. area under different types of land use in hectares rounded to the nearest unit)					
		Total Area	Forest	Irrigated by source	Unirrigated	Culturable waste (including gauchar and groves)	Area not available for cultivation
1	2	3	4	5	6	7	8
Not applicable							

APPENDIX 3

List of Villages where no amenities relating to education, medical, drinking water, post and telegraph, communications, power supply and market/hat are available.

There is no such village in the district

APPENDIX 4

List of Villages according to the proportion of Scheduled Castes to the total population by ranges

PEHOWA TAHSIL

Ranges of Scheduled Castes Population (Percentages)	L. C. No.	Name of Village
1	2	3
0—5*	2	Shergarh
	5	Ismailpur
	49	Dhani Rampura
	56	Jorasi Khurd
	59	Zulmat
	65	Karah
	66	Adoya
	74	Jhinwar Heri
	91	Rasulpur
6—10	9	Shekhpur Majra Chamun (Shekhpura)
	10	Ajrawar
	15	Gorkha
	17	Saidpur Shahidan
	34	Sansa (Sainsa)
	44	Bhorsaidan
	45	Nikatpur *alias* Garhi Singhan
	50	Bhorak
	55	Jorasi Kalan
	61	Bodha
	62	Teokar
	67	Diwana
	76	Sarusti Khera (Sursati Khera)
	98	Kheri Raiwali
11—15	1	Bhuni
	8	Fatehgarh Majra Chamun (Fatehgarh Majra)
	16	Majri Kalan
	27	Naisi
	31	Talheri
	43	Garhi Roran
	47	Sandhola
	51	Jakhwala
	53	Madaharan (Mandharan)
	54	Tikri
	57	Siana Saidan (Siyana Sydan)
	70	Rattangarh *alias* Kakrali

Ranges of Scheduled Castes Population (Percentages)	L.C. No.	Name of Village
1	2	3
11—15 *concld*	71	Ishaq
	73	Bakhli
	75	Morthali
	82	Sataura
	93	Theh Malbora (Theh Malboda)
16—20	7	Chamun
	12	Thol
	20	Rohti
	22	Ismailabad
	28	Malakpur
	32	Chhajupur
	35	Bibipur Kalan
	36	Murtzapur
	37	Surmi
	40	Muqimpura
	52	Tangoli
	58	Shahpur
	60	Bodhni
	87	Mangna
	89	Thana
	90	Begpur
	95	Urnakha
21—30	3	Tabra
	11	Babakpur
	23	Thaska Miranji
	24	Jal Behra
	25	Lotni
	26	Gangheri
	29	Kanthala
	30	Chanal Heri
	46	Sandholi
	48	Balochpura
	64	Mohanpur
	72	Seonsar
	78	Glodwa

*Excludes villages with no Scheduled Castes population.

APPENDIX 4

List of the Villages according to the proportion of Scheduled Castes to the total population by ranges

PEHOWA TAHSIL—*concld.*

Ranges of Scheduled Castes Population (Percentages)	L.C. No.	Name of Village
1	2	3
21—30—*concld.*	88	Dhulgarh
	92	Pobala
	94	Batheri
	96	Jadola (Jandola)
	97	Bindrana
31 and above	4	Thandran
	13	Tharauli
	14	Dalla Mazra (Dola Majra)
	19	Kheri Shahidan
	33	Urnai
	38	Chhawlan (Chhaolan)
31 and above—*concld.*	63	Kalsa
	68	Garhi Langri
	69	Kakrala Gujran
	77	Pehowa (Rural)
	79	Usmanpur
	80	Bherian
	81	Gumthala Garhu (Gumthala Garhn)
	83	Kheri Shishgran (Kherishish Garab)
	84	Theh Bir Baraswan
	85	Guldehra
	86	Helwa

APPENDIX 4

List of Villages according to the proportion of Scheduled Castes to the total population by ranges

GUHLA TAHSIL

Ranges of Scheduled Castes Population (Percentages)	L.C. No.	Name of Village
1	2	3
0—5*	25	Kheri Daban
	60	Ratta Khera Karham
	110	Manjhlan
	111	Lander Peerzada
6—10	6	Chaba
	11	Khushhal Majra
	20	Lalpur
	22	Sinhu Majra (Sehan Majra)
	55	Chhana Jattan
	72	Theh Majibullah
	85	Ferozepur
	100	Theh Kharak
	104	Umedpur
11—15	3	Garhi Nazir
	4	Shadipur
	5	Malikpur
	19	Bhatian
	23	Duserpur
	35	Peedal
	47	Sihin (Sihi)
	48	Shugalpur
	53	Arnoli
	59	Budhanpur Gujran
	62	Bhunslan
	65	Kasoli
	68	Nawach
	69	Kawartan
	70	Kakeor
	80	Theh Newal (Theh Nawal)
	82	Kakraia Inayat
	88	Sotha
	91	Sair
	92	Kharkara
	96	Ramthali
	109	Kheri Gulamali
	112	Andhli
11—15—*concld.*	113	Lander Keema (Lander Kiman)
16—20	10	Saravla (Saraula)
	12	Berad
	14	Guhla
	15	Mand Kalian (Mund Kal
	16	Nandgarh
	26	Hansu Majra
	27	Majri
	28	Kasaur
	30	Agondh
	31	Sultanian
	36	Kharodi
	37	Cheeka
	40	Badsui
	43	Kharal
	45	Baupur
	57	Ahmadpur Garh
	67	Bhagal
	71	Pabsar (Papsar)
	76	Bichhian
	81	Kak Heri
	84	Mandi Sadra
	90	Harnola
	105	Prabhawat
	107	Gogh
21—30	1	Azimgarh
	2	Mehmudpur
	7	Ratta Khera Luqman
	8	Daba
	29	Theh Butana
	32	Bhunna
	33	Harigarh Kingar (Harigarh Kangan)
	46	Dhandota
	51	Lendaheri
	64	Mohanpur
	66	Mengaran
	74	Ramgarh *alias* Rohar

*Excludes villages with no Scheduled Castes population.

APPENDIX 4

List of Villages according to the proporation of Scheduled Castes to the total population by ranges

GUHLA TAHSIL—*concld.*

Ranges of Scheduled Castes Population (Percentages)	L.C. No.	Name of Village
1	2	3
21—30—*concld.*	75	Nimbwala (Neebwala)
	78	Balbehra
	79	Rawahar Jagir
	86	Malakpur
	87	Siwan
	93	Mastgarh
	95	Megha Majra
	101	Ladana Chakoo
	114	Budha Khera
	115	Sangatpura
31 and above	9	Khambahera
	13	Slempur (Sleempur)
	17	Bubakpur
	21	Hemu Majra (Hemun Majra)
	24	Chanchak
	33	Theh Mukerian
	39	Kallar Majra
	41	Sadarheri
	42	Tatiana
31 and above—*concld.*	44	Kamheri
	49	Gagarpur
	50	Jodhwa
	56	Phaphrala
	58	Sihali (Sohali)
	61	Sharakpur (Sharaqpur)
	63	Majheri
	77	Theh Banhera
	83	Rasulpur
	89	Kangthali
	94	Taranwali (Theh Taranwali)
	97	Urlana
	98	Kharak
	99	Pasawal
	102	Janedpur
	103	Paharpur
	106	Gohran
	108	Nagal

APPENDIX 4

List of Villages according to the proportion of Scheduled Castes to the total population by ranges

KAITHAL TAHSIL

Ranges of Scheduled Castes Population (Percentages)	L.C. No.	Name of Village
1	2	3
0—5*	3	Dadwana
	19	Pabla
	42	Pundri (Rural)
	102	Khanpur
	113	Diluwala
	123	Patti Choudhari
6—10	28	Kheri Sakra
	43	Barsana
	85	Patti Gadar
	86	Patti Kaisth Seth (Patti Kayath Seth)
	89	Jagdishpura
	91	Sapan Kheri (Sanpan Kheri)
	97	Balwanti
	104	Patti Khot
	121	Roherian
11—15	8	Bhainsi Majra
	25	Meoli
	32	Sangroli
	34	Kheri Sikander
	44	Hajwana
	52	Badhnara
	59	Karora
	61	Kukar Kanda
	73	Deoban
	80	Sega
	88	Ujana
	92	Mundhri
	103	Patti Afgan
	122	Patti Dogran
	125	Peoda
	133	Kheri Simbalwali
	134	Guliana
16—20	1	Sohlu Majra
	2	Dhand
	4	Salimpur Mehdud
	7	Sarsa
16—20—*concld.*	9	Singhpura
	16	Ghararsi
	18	Pabanawa
	20	Kaul
	21	Chandlana
	22	Chur Majra (Chuhar Majra)
	23	Kherj Matarwa
	26	Pharal
	29	Sakra
	37	Fatehpur
	40	Dhos
	47	Buchi
	50	Sanch
	53	Sirsal
	60	Bhana
	62	Rahara (Rihara)
	71	Kisan
	74	Sisla Sirmore (Sisla Shishmore)
	75	Pai
	78	Pilni
	79	Kakot
	81	Naror (Narar)
	84	Shergarh
	87	Kultaran
	95	Barot (Babot)
	109	Ladana Baba
	111	Chhot
	114	Guhna
	124	Chandana
	127	Harsola
	128	Kheri Sheru
	131	Sangri
21—30	5	Jajanpur
	10	Khizarpura
	12	Kamoda
	14	Barna
	15	Jhanjharpur
	17	Pindarsi

*Excludes villages with no Scheduled Castes population.

APPENDIX 4

List of Villages according to the proportion of Scheduled Castes to the total population by ranges

KAITHAL TAHSIL

Ranges of Scheduled Castes Population (Percentages)	L.C. No.	Name of Village
1	2	3
21—30—*contd.*	24	Doliani
	27	Dheraru
	30	Ahun
	33	Teontha
	35	Jamba
	41	Naina (Naian)
	45	Habri
	46	Munerheri
	48	Ahmedpur
	49	Rasina
	51	Tharota
	54	Achhanpur
	55	Rughsana
	56	Deeg
	57	Ramana Ramani
	58	Bakal
	64	Fariabad
	65	Serhada
	67	Narwal
	69	Majra Nandkaran (Majra Nanikaran)
	70	Sanghl
	72	Saran
	82	Bheni Majra
	83	Dhodh Kheri (Deodh Kheri)
	90	Geong
	93	Kathwar (Katwahar)
	94	Teek
	96	Keorak
	98	Jaswanti
	99	Deohera
	100	Dohar
	101	Khurana
	105	Manas
	106	Serta
	107	Farsh Majra
	110	Garhi Padla
	115	Dhunderheri
	116	Dawal (Duwal)
	117	Bhanpura
	118	Magho Majri
	119	Franswala
	126	Titram
	129	Jakholi
	130	Taragarh
	132	Kachana (Kachhana)
31 and above	6	Ruan
	11	Lohar Majra
	13	Khanpur Roran
	31	Dosain
	36	Mohna
	38	Rawanhera
	39	Khanoda (Khanaunda)
	63	Mundhwal (Mandhwal)
	66	Kheri Raowali
	68	Kotra
	108	Atela
	112	Padla
	120	Kutabpur

APPENDIX 4

List of Villages according to the proportion of Scheduled Castes to the total population by ranges

THANESAR TAHSIL

Ranges of Scheduled Castes Population (Percentages)	L.C. No.	Name of Village
1	2	3
0—5*	8	Mahdodan (Mahdoodan)
	13	Mafakpur
	34	Boripur
	90	Rampura
	93	Binat
	96	Mando Khara (Mando Khera)
	97	Sujri
	114	Phalsanda Jattan
	129	Ramnagar
	133	Bir-Bhartauli
	168	Sili Khurd
	245	Khirki Brahmanan (Khirki Brahmana)
	264	Tatka
	266	Bani
	294	Tatki
	302	Chharpura
	304	ir Mathana
	322	Rattandera
	332	Dara Kalan Thanesar (Dara Kalan)
	333	Kheri Brahmanan (Kheri Brahman)
	334	Salarpur
	338	Narkatari
	341	Dara Khurd Thanesar (Dara Khurd)
	364	Munda Khera
6—10	35	Nahar Majra
	55	Salempur
	82	Masana
	112	Dhanani
	154	Ramgarh
	56	Masana Jattan
	192	Kartarpur
	196	Sandhali
	220	Fatehgarh
	221	Rajheri
	222	Mandhar
6—10—*concld.*	244	Amloha
	247	Dugari
	277	Baraundi
	286	Sunthi
	291	Khaira
	293	Bagrat
	308	Khe'i Gadian
	311	Sodhi
	314	Shadipur Ladwa
	324	Pipli
	326	Dewidasspura
	327	Ratgal
	328	Sunderpur
	342	Kheri Markanda
	345	Dhoda Kheri
	363	Ind Bari
	368	Bichganwah (Bachgaon)
	370	Hasanpur
	372	Jhinwarheri
	373	Lukhi
	374	Bachki (Bachgi)
	385	Airani
	393	Kurdi
11—15	6	Nagala
	10	Fatehgarh Jharauli
	23	Madanpur
	27	Chhpri
	29	Kishangarh
	30	Patti Jhamra Shahabad (Jhambra Shahbad)
	37	Muhayuddinpur (Mahi-ul-Dinpur)
	39	Saidpur Barwallan
	40	Haldaheri
	54	Dadlu
	65	Teora
	74	Baram (Barham)

*Excludes villages with no Scheduled Castes population.

APPENDIX 4

List of Villages according to the proportion of Scheduled Castes to the total population by ranges

THANESAR TAHSIL

Ranges of Scheduled Castes Population (Percentages)	L.C. No.	Name of Village
1	2	3
11—15 *contd.*	83	Chanarthal
	86	Khanpur Kolian
	87	Dhudhla (Dudhla)
	91	Kasi Thal
	102	Bir Kalwa
	107	Buhawi
	108	Berthali (Bir Thali)
	110	Bir Mangaoli
	121	Ghisarpari
	122	Phalsanda Rangran (Phalsara Rangran)
	123	Ramsaran Majra
	124	Haripur
	125	Hamidpur
	127	Gohan
	130	Sultanpur
	132	Chhapra
	139	Hudla
	142	Balsuha
	145	Gundana
	148	Sikandera
	169	Dhanupura
	177	Khajuri
	185	Rattangarh
	187	Kanjnon (Kanjnu)
	188	Jubal
	191	Barsan
	214	Rao
	258	Pahladpur (Prahladpur)
	259	Kali Raona
	265	Chhalaundi
	267	Badarpur
	276	Lathi Dhanaura (Lathi Dhanpura
	279	Gobindgarh
	287	Dab Khera (Dab Kheri)
	288	Bir Khairi
	292	Lohara
11—15 *concld.*	298	Kaulapur
	325	Bir-Pipli
	343	Amargarh Majhara
	354	Bahadurpur (Bashadarpura)
	375	Mandi
	378	Duniy-a Majra
	380	Pipli Majra
	381	Bhus Thala
16—20	1	Thaska Ali
	7	Kalsani
	12	Gumti
	24	Dharamgarh
	47	Patti Kankra Shahabad (Kan Kra Shahbad)
	48	Ramnagar
	50	Ravi
	57	Dhangali
	62	Dig
	88	Morthala
	89	Kalal Majra
	95	Jal Kheri
	98	Bir Sujra
	99	Sujra
	104	Yara
	106	Buhawa
	116	Mangoli Jatan
	120	Jandaula
	134	Nakhrojpur
	144	Gundani
	155	Shahabpura
	165	Sagri
	170	Sili Kalan
	172	Dohli
	178	Palakha
	181	Bubka
	183	Bakana
	190	Lakhi Bans

APPENDIX 4

List of Villages according to the proportion of Scheduled Castes to the total population by ranges

THANESAR TAHSIL

Ranges of Scheduled Castes Population (Percentages)	L.C. No.	Name of Village
1	2	3
16—20—*concld.*	199	Marrupur
	207	Lal Chhapar
	217	Khurd Ban (Khurdan)
	225	Bhagwangarh
	231	Alipura
	236	Budha
	237	Ban
	252	Bhalar
	257	Bahlolpur
	260	Bhaini
	263	Jalalu Din Majra
	280	Baraut
	290	Khairi
	295	Mirchaheri
	296	Bangran
	305	Mathana
	313	Umri
	316	Sirsama (Sirsala)
	321	Sirsala
	323	Partapgarh
	331	Kheri Ramnagar
	337	Mirzapur
	344	Harrapur
	386	Sudhpur
	395	Basantpur
21—30	2	Nalwi
	3	Rai Majra
	4	Golpura
	5	Sulkhani
	9	Raipur
	11	Mammon Majra (Mamumajra)
	14	Kalsana
	16	Tangauri
	17	Tangaur
	18	Kathwah
	21	Surkhpur
	32	Zainpura
	44	Landhi
	45	Kaliana
	46	Dau Majra
	52	Rawa
	53	Padlu
	61	Kharindwa
	66	Khanpur Jattan
	67	Dhola Majra
	71	Bibipur
	72	Khera
	76	Atwan
	78	Charhuni Jattan
	79	Ramnagar
	80	Dhantauri
	92	Bhagwanpur
	105	Berthaia (Bir Thala)
	109	Lakhmari
	113	Sunarian
	119	Bhukri (Bhukhari)
	126	Babain
	128	Kandault
	131	Gudah (Gudha)
	135	Bhartauli
	141	Mohammadpur
	147	Bhogpur
	152	Atawa
	161	Topra
	171	Kalesra
	180	Chamrori
	182	Radauri
	186	Palewala
	189	Alahar (Halahar)
	198	Jathlana
	200	Unheri
	215	Kandrauli
	216	Thaska Khadar
	218	Potli

APPENDIX 4

List of Villages according to the proportion of Scheduled Castes to the total population by ranges

THANESAR TAHSIL

Ranges of Scheduled Castes Population (Percentages)	L.C. No.	Name of Village
1	2	3
21—30—*contd.*	223	Nachraon
	229	Sadhura (Saidupura)
	233	Sangipur
	234	Jandhera
	235	Barshami
	239	Kheri Dab Dalan (Jgeri Dab Dalan)
	240	Mehra
	241	Kharkali (Kharkauli)
	246	Jogi Majra
	248	Dhandla
	249	Bakali
	250	Dehra
	251	Dhanaura
	255	Nawarsi
	256	Halalpur
	268	Muradnagar
	269	Bhut Majra
	270	Baraunda
	271	Bapdi
	274	Barhan
	278	Zainpur
	281	Dhuda
	284	Dhudi
	289	Untheri
	297	Untsal
	299	Ishargarh
	303	Mukarpur
	310	Bodhi
	312	Jirbari
	317	Bazidpur
	318	Baholi
	319	Ramgarh
	329	Palwal
	335	Alampur
	340	Bahri
	347	Shadipur Shahabad
	348	Dhirpur (Bhirpur)
	351	Udarsi
	352	Dhurala
	353	Adhaun
	356	Malakpur
	357	Ghamur Kheri
	358	Jogna Khera
	359	Dab Kheri
	366	Balahi
	367	Bagthala
	369	Hansala
	376	Megha Majra
	382	Silpani Kalan
	387	Ajrana Kalan
	392	Jhansa
	394	Bijharpur
	396	Mandheri
31 and above	15	Jharauli Khurd
	19	Mughal Majra
	20	Dhakala
	22	Mohanpur
	25	Rattangarh
	26	Chhapra
	28	Jandheri
	31	Shahazadpur
	33	Patti Boripur
	36	Bhukar Majra
	38	Goripur
	41	Chhorpur
	42	Mohri
	43	Samalki
	51	Damli
	56	Jogi Majra
	58	Yari
	59	Kahan Garh
	60	Naraingarh
	63	Machhrauli
	64	Bakana

APPENDIX 4

List of Villages according to the proportion of Scheduled Castes to the total population by ranges

THANESAR TAHSIL

Ranges of Scheduled Castes Population (Percentages)	L.C. No.	Name of Village
1	2	3
31 and above—*contd.*	68	Hibana
	69	Ahmadpur
	70	Tigri
	73	Katiaheri
	75	Sarai Sukhi
	77	Gulabgarh
	81	Bir Chhapar
	84	Rawal Kheri
	85	Kanipla
	101	Kalwa
	103	Isher Heri
	111	Mangaoli Rangran
	117	Singhaur
	118	Mahwa Kheri (Mokhri)
	136	Ghalaur (Ghalpur)
	137	Gajlana
	138	Jhinwarheri (Jhiwarheri)
	140	Jamalpur
	143	Bir Balsuha
	146	Garhi Sikandarah
	149	Hartan
	150	Haran Chhappar
	151	Majri
	153	Bhago Majra
	157	Rupawali (Rapauli)
	158	Kabulpur
	159	Sadgoli
	160	Masana Rangharan
	162	Ismailpur
	163	Jhaguri (Jagori)
	164	Nagla Sadhan
	166	Kheri Lakhasingh
	167	Daulatpur
	173	Mansurpur
	174	Basantpur
	175	Chhari
	176	Baindi
31 and above—*concld.*	179	Nagal
	184	Chhota Bas (Chhota Bans)
	193	Mohri
	194	Barheri
	195	Madho Bas
	197	Sandhala
	206	Karhera
	212	Nagli
	213	Gumthala Rao
	219	Bhagwanpur
	224	Rapri
	226	Radaur
	227	Ghispur
	228	Bapauli
	230	Sura
	232	Dhaulra
	238	Samalkha
	242	Shahzadpur
	243	Bapa
	262	Rurki
	272	Bapda
	275	Bariachpur (Barakpur)
	282	Salempur
	283	Gadli
	285	Bir Sonthi
	301	Bodla
	307	Karahami (Karami)
	309	Kishangarh
	315	Daulatpur
	320	Sanwala
	330	Chander Bhanpur
	336	Diyalpur
	346	Shadipur Shahid
	349	Govind Majra
	350	Chiba
	362	Josar (Jatisar)
	365	Shamaspur
	379	Shrinagar
	383	Salpani Khurd
	384	Hinga Kheri
	389	Ajrana Khurd
	390	Gogpur

SECTION II

TOWN DIRECTORY

CODES USED IN THE TOWN DIRECTORY

CODES USED IN THE TOWN DIRECTORY TOGETHER WITH WHAT THESE STAND FOR ARE INDICATED BELOW

Status—

M.C.	Municipal Committee

STATEMENT—IV

Type of road—

PR	Pucca Road
KR	Kucha Road

System of sewerage—

S	Sewer
OSD	Open Surface Drains

Method of disposal of night soil—

HL	Head Loads
B	Baskets
WB	Wheel Barrows
S	Sewerage

Source of water supply—

TW	Tubewell Water/Handpump
T	Tap water

System of storage of water—

OHT	Overhead Tank
SR	Service Reservoir
BWP	Borewell Pumping System
PT	Pressure Tank

STATEMENT—V

Medical facilities—

H	Hospital
D	Dispensary
HC	Health Centre
FC	Family Planning Centre
TB	T.B. Clinic

Educational facilities—

A	Arts only
AS	Arts and Science only
AC	Arts and Commerce only
ASC	Arts, Science and Commerce

Recognised shorthand, typewriting and other vocational training institutions—

O	Others

Public Libraries including reading rooms—

PL	Public Library
RR	Reading Room

TOWN DIRECTORY

STATEMENTS

STATEMENT

Status and

Serial No.	Class, name and civic administration status of Town	Location Code No.	Name of Tahsil	Area(in sq. kms.)	Number of households including houseless households (in 1981-Census)	Population and growth rate of the		
						1901	1911	1921
1	2	3	4	5	6	7	8	9
1	II †Kaithal (M.C.)	II	Kaithal	7·90	9,864	14,408	12,912 (—10·38)	15,477 (+19·87)
2	IV Ladwa (M.C.)	VI	Thanesar	2·00	2,551	3,518		De-
3	IV Pehowa (M.C.)	I	Pehowa	4·57	2,918	..	..	..
4	IV Pundri (M.C.)	III	Kaithal	3·89	1,869	5,834		De-
5	V Radaur (M.C.)	VII	Thanesar	2·59	1,467	..	..	..
6	III Shahbad (M.C.)	IV	Thanesar	3·84	4,531	11,009	11,054 (+0·41)	11,329 (+2·49)
7	III Thanesar (M.C.)	V	Thanesar	20·00	9,033	5,066	4,719 (—6·85)	4,226 (—10·45)

Note :—'..' denotes 'Nil'.

†In 1961, Kaithal Mandi (N.A.C.) which was treated as a separate Urban Unit in 1951 with population 2,690 (1,536 M, 1,154 F) has been merged in Kaithal M.C.

I

Growth History

town at the censuses of						Density (1981 Census)	Sex-Ratio		
1931	1941	1951	1961	1971	1981		1961 Census	1971 Census	1981 Census
10	11	12	13	14	15	16	17	18	19
19,418 (+25·46)	22,325 (+14·97)	28,422 (+27·31)	34,890 (+22·76)	45,199 (+29·55)	58,385 (+29·17)	7,391	870	856	865
classified		6,237	8,259 (+32·42)	10,666 (+29·14)	15,119 (+41·75)	7,560	870	877	885
..	..	..	6,159	11,366 (+84·54)	17,279 (+52·02)	3,781	814	855	868
classified		6,552	7,660 (+16·91)	9,107 (+18·89)	11,804 (+29·61)	3,034	852	836	869
..	..	3,837	5,155 (+34·35)	6,539 (+26·85)	8,105 (+23·95)	3,129	873	900	937
12,293 (+8·51)	14,745 (+19·95)	17,301 (+17·33)	18,975 (+9·68)	21,500 (+13·31)	26,308 (+22·36)	6,851	867	891	902
5,032 (+19·07)	6,574 (+30·64)	11,273 (+71·48)	16,828 (+49·28)	29,555 (+75·63)	49,052 (+65·97)	2,453	825	750	805

STATEMENT

Physical Aspects and

Serial No.	Class and name of Town	Physical aspects			Name of and road	
		Rainfall (in mm.)	Temperature (in centigrade)		State Headquarters	District Headquarters
			Maximum	Minimum		
1	2	3	4	5	6	7
1	II Kaithal	336·5	N.A.	N.A.	Chandigarh (124)	Thanesar (55)
2	IV Ladwa	N.A.	N.A.	N.A.	Chandigarh (88)	Thanesar (19)
3	IV Pehowa	N.A.	N.A.	N.A.	Chandigarh (97)	Thanesar (28)
4	IV Pundri	N.A.	N.A.	N.A.	Chandigarh (109)	Thanesar (40)
5	V Radaur	N.A.	N.A.	N.A.	Chandigarh (99)	Thanesar (30)
6	III Shahbad	N.A.	N.A.	N.A.	Chandigarh (74)	Thanesar (27)
7	III Thanesar	533·3	N.A.	N.A.	Chandigarh (69)	Thanesar (0)

Notes:—1. 'N.A.' denotes information not available.

2. '..' denotes 'Nil'.

11

Location of Towns, 1979

distance (in kms.) from

Sub-division/Tahsil Headquarters	Nearest City with population of one lakh and more	Railway Station	Bus route	Navigable river/canal (if within 10 kms.)
8	9	10	11	12
Kaithal / Kaithal (0) (0)	Karnal (64)	Kaithal (0)	Kaithal (0)	..
Thanesar / Thanesar (19) (19)	Yamunanagar (29)	Kurukshetra (19)	Ladwa (0)	..
Guhla / Pehowa (32) (0)	Ambala (50)	Pehowa Road (12)	Pehowa (0)	..
Kaithal / Kaithal (16) (16)	Karnal (48)	Pehowa Road (13)	Pundri (0)	..
Thanesar / Thanesar (30) (30)	Yamunanagar (18)	Jagadhri (18)	Radaur (0)	..
Thanesar / Thanesar (27) (27)	Ambala (28)	Shahbad Markanda (0)	Shahbad (0)	..
Thanesar / Thanesar (0) (0)	Karnal (38)	Thanesar City (0)	Thanesar (0)	..

STATEMENT

Municipal

Serial No.	Class and name of Town	Civic administration status (in 1980)	Receipt			
			Receipt through taxes, etc.	Revenue derived from municipal properties and power apart from taxation	Government grant	Loan
1	2	3	4	5	6	7
1	II Kaithal	M. C.	29,598	2,234	1,109	2,160
2	IV Ladwa	M. C.	6,112	951	342	670
3	IV Pehowa	M C.	7,755	121	200	..
4	IV Pundri	M. C.	..	50	..	..
5	V Radaur	M. C.	2,144	211	..	..
6	III Shahbad	M. C.	9,543	315	206	400
7	III Thanesar	M C.	15,590	2,857	..	..

Note :— '..' denotes 'Nil'.

III

Finance, 1978-79

(in Rs. '00')			Expenditure (in Rs. '00')						
Advance	Other sources	Total receipt	General administration	Public safety	Public health and conveniences	Public works	Public institutions	Others	Total expenditure
8	9	10	11	12	13	14	15	16	17
8,373	1,647	45,121	19,127	2,385	20,055	5,192	243	5,830	52,832
151	2,575	10,801	2,942	504	2,000	3,247	45	1,893	10,631
368	613	9,057	3,020	1,893	1,909	1,105	..	1,316	9,243
..	..	50	200	..	187	..	..	611	998
..	262	2,617	1,219	187	373	..	..	872	2,651
..	267	10,731	3,072	500	2,425	862	37	2,136	9,032
2,362	4,489	25,298	6,121	1,217	6,447	4,711	130	6,238	24,864

STATEMENT

Civic and other

Serial No.	Class and name of Town	Civic administration status (in 1980)	Population	Scheduled Castes population	Road length (in kms.)	System of Sewerage	Number of Latrines		
							Water borne	Service	Others
1	2	3	4	5	6	7	8	9	10
1	II Kaithal	M. C.	58,385	5,514	PR (40·0)	S, OSD	80	6,000	..
2	IV Ladwa	M. C.	15,119	1,825	PR (4·0) KR (2·0)	OSD, S	18	1,105	..
3	IV Pehowa	M. C.	17,279	1,288	PR (4·0) KR (3·0)	OSD, S	500	3,200	700
4	IV Pundri	M. C.	11,804	1,845	PR (2·0) KR (5·0)	OSD	..	..	..
5	V Radaur	M. C.	8,105	929	PR (7·0) KR (3·0)	OSD	40	900	20
6	III Shahbad	M. C.	26,308	2,982	PR (5·4) KR (0·6)	OSD	150	3,000	..
7	III Thanesar	M. C.	49,052	4,151	PR (6·5) KR (1·5)	S, OSD	506	4,844	..

*In case this service is not available in the town the name of the nearest town if in the same district or the name of the nearest district if in the same state or other state where available along with distance from the town mentioned.

Notes:—1. N. A. means capacity not available.

2. '..' denotes 'Nil'.

IV

Amenities, 1979

Method of disposal of night soil	Protected Water Supply		Fire fighting service*	Electrification (Number of Connections)				
	Source of Supply	System of storage with capacity in litres (in brackets)		Domestic	Industrial	Commercial	Road lighting (points)	Others
11	12	13	14	15	16	17	18	19
WB, S	T, TW	OHT (1,820,000) BWP (N.A.)	Yes	1,347	371	3,037	845	95
WB	T, TW	OHT (136,500)	Ambala (29)	1,600	120	450	310	..
B, WB	T, TW	OHT (227,500)	Kaithal (27)	1,993	16	1,144	236	3
B	TW	OHT (136,500)	Kaithal (16)	1,000	36	34	58	..
HL, B	T, TW	OHT (136,500)	Ambala (18)	1,000	40	400	150	..
B, WB	T, TW	SR (227,500)	Ambala (19)	3,581	190	1,327	489	..
WB, S	T, TW	OHT (100,000) BWP (N.A.)	Ambala (22)	5,134	228	1,850	868	50

STATEMENT

Civic and Other Amenities

Serial No.	Class* and name of Town	Name of slum	Area of slum (in sq. kms.)	Population of slum	Paved roads (in kms.)	System of Sewerage
1	2	3	4	5	6	7
1	II Kaithal	1. Ambkesar	0·013	241	0·75	OSD
		2. Basti Khatikan	0·010	98	..	OSD
		3. Basti Soregiran	0·008	372	..	OSD
		4. Nanak Puri	0·024	309	..	OSD
		5. Near Railway Station	0·020	806	..	OSD
		6. Opposite Guga Marhi	0·016	391	..	OSD

Notes:—1 In column No. 5 the estimated population figures supplied by the Municipal Committee have been given.

2. '..' denotes 'Nil'.

*For class I and class II towns only.

IV—A

in notified slums, 1979

Number of latrines				Method of disposal of night soil	Number of tap points/ public hydrants installed for supply of protected water	Electrification (Number of connections)		
Private			Community					
Water borne	Service	Others				Domestic	Road lighting (points)	Others
8	9	10	11	12	13	14	15	16
..	..	..	..	..	..	100	5	..
..	10	..	..	B, HL	..	15	..	..
..	5	..	..	B, HL	..	100	10	..
..	..	..	..	..	..	250	10	..
..	25	..	..	B, HL	..	20	4	..
..	15	..	..	B, HL	..	50	5	..

STATEMENT

Medical, Educational, Recreational

Serial No.	Class and name of Town	Population	Medical facilities*			Educational			
			Hospitals/ Dispensaries/T.B. Clinics etc.	Beds in medical institutions noted in Column 4	Arts/Science/ Commerce Colleges (of degree level and above)	Medical Colleges	Engineering Colleges	Polytechnics	Recognised shorthand, typewriting and vocational training institutions
1	2	3	4	5	6	7	8	9	10
1	II Kaithal	58,385	H(1) FC(1)	73 ..	A(1), AS(1)	Thanesar (55)	Thanesar (55)	Karnal (56)	O(2)
2	IV Ladwa	15,119	D(1) FC (1)	8 ..	AC(1)	Thanesar (19)	Thanesar (19)	Karnal (30)	Ambala (29)
3	IV Pehowa	17,279	HC(1) FC (1)	8 ..	Pundri (26)	Thanesar (28)	Thanesar (28)	Karnal (46)	Pundri (26)
4	IV Pundri	11,804	D(1)	12	A(1)	Thanesar (40)	Thanesar (40)	Karnal (48)	O(2)
5	V Radaur	8,105	H(1) HC(1) FC(1)	14 8 ..	AC(1)	Thanesar (30)	Thanesar (30)	Karnal (41)	Ambala (18)
6	III Shahbad	26,308	H(1) FC(1)	25 ..	AS(2)	Thanesar (27)	Thanesar (27)	Ambala (28)	O(2)
7	III Thanesar	49,052	H(1) SO D(1) TB(1) FC(1)	50 4 .. 10	ASC (1)	1	1	Karnal (21)	O(1)

Note:— '..' denotes 'Nil'.

*If medical or educational facility is not available in the town, the name of the nearest town if in the same district or the name of the nearest district if in the same state or other state and its distance from the town where facility is available, is mentioned

V.

and Cultural Facilities, 1979

facilities						Number of Recreational and cultural facilities			
Higher Secondary/Intermediate/ PUC (Pre-University College/ Junior College level)	Secondary/ Matriculation	Junior Secondary and Middle Schools	Primary Schools	Adult literacy classes/ centres, others	Working women's hostels with number of seats	Stadia	C nema	Auditoria/ Drama/ Community halls	Public libraries including reading rooms
11	12	13	14	15	16	17	18	19	20
5	4	7	12	19	..	..	3	..	PL(1), RR(1)
1	3	4	3	Karnal (12)	..	..	..	..	PL(1), RR(1)
Fundri (26)	3	3	5	Pundri (26)	..	..	1	..	..
1	2	3	3	8	..	..	1	..	..
1	2	2	1	Karnal (23)	..	..	..	..	PL(1)
4	3	5	8	Ambala (19)	..	..	1	..	PL(2), RR(2)
2	7	9	14	Karnal (31)	..	1	4	1	PL(1), RR(4)

STATEMENT

Trade, Commerce,

Serial No.	Class and name of Town	Names of three most important commodities imported			Names of three most
		Ist	2nd	3rd	Ist
1	2	3	4	5	6
1	II Kaithal	Sugar	Cloth	Salt	Paddy
2	IV Ladwa	Iron	Cement	Sugar	Wheat
3	IV Pehowa	Paddy	Wheat	Barley	Iron
4	IV Pundri	Wheat	Grocery and General Merchandise goods	Paddy	Cloth
5	V Radaur	*Ghee*	Sugar	Soap	Wheat
6	III Shahbad	Sugar	Cement	Fruit	Potatoes
7	III Thanesar	Vegetable *Ghee*	Kerosene Oil	Sugar	Wheat

Note:—'..' denotes 'Nil'.

VI

Industry and Banking, 1979

important commodities exported		Names of three most important commodities manufactured			Number of banks	Number of agricultural credit societies	Number of non-agricultural credit societies
2nd	3rd	1st	2nd	3rd			
7	8	9	10	11	12	13	14
Saltpetre	Cotton	Rice	C. I. Castings	Engineering goods	11	4	1
Rice	Potatoes	Rice	Straw board	Agricultural implements	4	..	12
Leather	Groceries	*Desi Ghee*	Rice	Engineering goods	4	1	..
Wheat	Wood	Agricultural Implements	Rice	Wooden furniture	3	2	..
Paddy	Sugarcane	Hand-made paper	*Khandsari*	Rice	2	1	8
Chillies	Onions	*Vanaspati Ghee*	Sulphuric Acid	Zinc Sulphate	7	2	23
Rice	Aerated Water	Rice Bran oil	Optical lenses and frames	Rice	6	1	19

APPENDIX

Towns showing their Outgrowths with Population

Serial No.	Name of the town with location Code No.	Population of core town	Outgrowth	Population of outgrowth
1	2	3	4	5

Not applicable

PART B
PRIMARY CENSUS ABSTRACT

PRIMARY CENSUS ABSTRACT
KURUKSHETRA DISTRICT

PRIMARY CENSUS

Location Code No.	District/Tahsil	Total/ Rural/ Urban	Area in Km²	Occupied Residential Houses	No. of Households	Total Population (including Institutional and Houseless Population)		
						P	M	F
1	2	3	4	5	6	7	8	9
2	**Kurukshetra District**	**T**	**3,740·0†**	**168,619**	**170,450**	**1,130,026**	**606,571**	**523,455**
		R	**3,695·2**	**136,901**	**138,217**	**943,974**	**506,484**	**437,490**
		U	**44·8**	**31,718**	**32,233**	**186,052**	**100,087**	**85,965**
1	Pehowa Tahsil	T	544·6	20,744	21,095	141,201	75,320	65,881
		R	540·0	17,919	18,177	123,922	66,070	57,852
		U	4·6	2,825	2,918	17,279	9,250	8,029
2	Guhla Tahsil	T	689·7	22,238	22,524	153,167	82,069	71,098
		R	689·7	22,238	22,524	153,167	82,069	71,098
		U	..	..	..	..	..	..
3	Kaithal Tahsil	T	1,207·1	60,162	60,493	390,278	211,640	178,638
		R	1,195·3	48,542	48,760	320,089	174,014	146,075
		U	11·8	11,620	11,733	70,189	37,626	32,563
4	Thanesar Tahsil	T	1,286·2	65,475	66,338	445,380	237,542	207,838
		R	1,257·8	48,202	48,756	346,796	184,331	162,465
		U	28·4	17,273	17,582	98,584	53,211	45,373

PRIMARY CENSUS

Location Code No.	District/Tahsil	Total/ Rural/ Urban	Main Cultivators (I)			Main Agricultural Labourers (II)		
			P	M	F	P	M	F
1	2	3	22	23	24	25	26	27
2	**Kurukshetra District**	**T**	**147,571**	**145,420**	**2,151**	**77,408**	**72,390**	**5,018**
		R	**143,570**	**141,465**	**2,105**	**74,240**	**69,465**	**4,775**
		U	**4,001**	**3,955**	**46**	**3,168**	**2,925**	**243**
1	Pehowa Tahsil	T	19,537	19,222	315	10,517	9,904	613
		R	19,122	18,822	300	10,234	9,633	601
		U	415	400	15	283	271	12
2	Guhla Tahsil	T	26,086	25,291	795	12,444	11,307	1,137
		R	26,086	25,291	795	12,444	11,307	1,137
		U	..	..	..	..	..	..
3	Kaithal Tahsil	T	54,718	54,092	626	21,382	20,684	698
		R	52,816	52,205	611	20,523	19,859	664
		U	1,902	1,887	15	859	825	34
4	Thanesar Tahsil	T	47,230	46,815	415	33,065	30,495	2,570
		R	45,546	45,147	399	31,039	28,666	2,373
		U	1,684	1,668	16	2,026	1,829	197

†Total area figures for the district represent "Geographical area figures" supplied by the Surveyor General. Figures for urban areas, are those supplied by the Local Bodies. Area figures for the rural areas are derived by subtracting the urban area from the total area of the district. The total of area figures of tahsils in the district will not tally with the district figures because the former are derived from the villagewise area figures supplied by the Tahsildars.

ABSTRACT

Scheduled Castes			Scheduled Tribes			Literates			Total Main Workers (I—IX)		
P	M	F	P	M	F	P	M	F	P	M	F
10	11	12	13	14	15	16	17	18	19	20	21
229,189	**122,995**	**106,194**	..	..	..	**366,084**	**253,220**	**112,864**	**323,979**	**311,405**	**12,574**
210,655	**112,983**	**97,672**	..	..	..	**262,401**	**190,068**	**72,333**	**271,398**	**261,914**	**9,484**
18,534	**10,012**	**8,522**	..	..	..	**103,683**	**63,152**	**40,531**	**52,581**	**49,491**	**3,090**
26,210	13,961	12,249	..	..	..	46,133	30,589	15,544	41,331	39,664	1,667
24,922	13,270	11,652	..	..	..	36,188	24,628	11,560	36,409	35,059	1,350
1,288	691	597	..	..	..	9,945	5,961	3,984	4,922	4,605	317
36,967	19,760	17,207	..	..	..	36,209	25,519	10,690	47,301	44,836	2,465
36,967	19,760	17,207	..	..	..	36,209	25,519	10,690	47,301	44,836	2,465
..	..	..	..	..	..	..	..	..	..	..	..
75,669	41,071	34,598	..	..	..	107,933	80,016	27,917	109,805	107,131	2,674
68,310	37,114	31,196	..	..	..	71,794	57,722	14,072	90,347	88,481	1,866
7,359	3,957	3,402	..	..	..	36,139	22,294	13,845	19,458	18,650	808
90,343	48,203	42,140	..	..	..	175,809	117,096	58,713	125,542	119,774	5,768
80,456	42,839	37,617	..	..	..	118,210	82,199	36,011	97,341	93,538	3,803
9,887	5,364	4,523	..	..	..	57,599	34,897	22,702	28,201	26,236	1,965

ABSTRACT

Workers						Marginal Workers			Non-Workers		
Household Industry—Manufacturing, Processing, Servicing and Repairs [V (a)]			Other Workers [III, IV, V (b) & VI to IX]								
P	M	F	P	M	F	P	M	F	P	M	F
28	29	30	31	32	33	34	35	36	37	38	39
7,014	**6,641**	**373**	**91,986**	**86,954**	**5,032**	**33,494**	**4,851**	**28,643**	**772,553**	**290,315**	**482,238**
5,622	**5,402**	**220**	**47,966**	**45,582**	**2,384**	**33,099**	**4,712**	**28,387**	**639,477**	**239,858**	**399,619**
1,392	**1,239**	**153**	**44,020**	**41,372**	**2,648**	**395**	**139**	**256**	**133,076**	**50,457**	**82,619**
760	664	96	10,517	9,874	643	4,253	609	3,644	95,617	35,047	60,570
553	523	30	6,500	6,081	419	4,218	593	3,625	83,295	30,418	52,877
207	141	66	4,017	3,793	224	35	16	19	12,322	4,629	7,693
729	705	24	8,042	7,533	509	16,789	2,383	14,406	89,077	34,850	54,227
729	705	24	8,042	7,533	509	16,789	2,383	14,406	89,077	34,850	54,227
..	..	..	..	..	..	..	..	..	..	..	..
2,828	2,741	87	30,877	29,614	1,263	6,713	792	5,921	273,760	103,717	170,043
2,357	2,276	81	14,651	14,141	510	6,603	758	5,845	223,139	84,775	138,364
471	465	6	16,226	15,473	753	110	34	76	50,621	18,942	31,679
2,697	2,531	166	42,550	39,933	2,617	5,739	1,057	4,672	314,099	116,701	197,398
1,983	1,898	85	18,773	17,827	946	5,489	973	4,511	243,966	89,815	154,151
714	633	81	23,777	22,106	1,671	250	89	161	70,133	26,886	43,247

PRIMARY CENSUS ABSTRACT
PEHOWA TAHSIL

PEHOWA TAHSIL

Location Code No.	Name of Village (Hadbast No.)	Area of Village in Hectares	No. of occupied residential Houses	No. of Households	Total Population (including Institutional and Houseless Population)			Scheduled Castes		Scheduled Tribes	
					P	M	F	M	F	M	F
1	2	3	4	5	6	7	8	9	10	11	12
1	Bhuni (290)	690·00	173	173	1,279	672	607	70	70	..	..
2	Shergarh (321)	151·00	50	50	413	212	201	5	9	..	..
3	Tabra (322)	187·00	89	89	651	363	288	96	76	..	..
4	Thandran (318)	155·00	68	68	419	220	199	87	82	..	..
5	Ismailpur (319)	197·00	30	30	239	134	105	2	..	..	..
6	Kumhar Mazra (320)	151·00	46	46	343	198	145	..	..	..	..
7	Chamun (294)	779·41	186	186	1,226	655	571	123	95	..	..
8	Fatehgarh Mazra Chamun (Fatehgarh Majra) (293)	164·00	57	57	365	184	181	27	20	..	..
9	Shekhpur Majra Chamun (Shekhpura) (292)	109·00	43	43	370	192	178	19	19	..	..
10	Ajrawar (314)	452·00	199	199	1,454	747	707	55	49	..	..
11	Babakpur (295)	116·00	16	16	125	65	60	13	15	..	..
12	Thol (289)	1,496·00	503	518	3,574	1,872	1,702	282	272	..	..
13	Tharauli (288)	275·00	97	97	670	377	293	115	92	..	..
14	Dalla Mazra (Dola Majra) (287)	144·47	60	60	403	215	188	101	82	..	..
15	Gorkha (296)	227·00	86	97	659	342	317	32	31	..	..
16	Majri Kalan (297)	93·00	60	61	474	244	230	39	30	..	..
17	Saidpur Shahidan (313)	160·66	66	70	482	247	235	19	24	..	..
18	Majri Khurd (298)	64·00	4	4	24	10	14	..	..	..	..
19	Kheri Shahidan (315)	408·73	158	158	1,184	628	556	235	193	..	..
20	Rohti (312)	326·00	176	179	1,279	666	613	109	115	..	..
21	Nurpur Buchi (316)	80·00	7	7	44	23	21	..	..	..	..
22	Ismailabad (317)	1,199·00	1,106	1,136	6,926	3,733	3,193	604	501	..	..
23	Thaska Miranji (308)	1,049·33	476	476	3,062	1,654	1,408	454	387	..	..
24	Jal Behra (307)	641·42	196	196	1,388	726	662	148	144	..	..
25	Lotni (325)	291·00	109	109	831	431	400	97	90	..	..
26	Gangheri (324)	397·00	144	144	1,001	528	473	157	140	..	..
27	Naisi (323)	799·00	231	231	1,504	808	696	109	107	..	..
28	Malakpur (326)	599·00	180	180	1,427	756	671	137	131	..	..
29	Kanthala (306)	509·00	176	176	1,256	664	592	151	132	..	..
30	Chanalheri (305)	782·00	152	157	1,104	587	517	163	143	..	..
31	Talheri (327)	596·00	176	176	1,179	625	554	72	65	..	..
32	Chhajupur (328)	383·00	111	111	776	415	361	63	63	..	..
33	Urnai (329)	806·00	335	335	2,224	1,162	1,062	753	711	..	..
34	Sansa (Sainsa) (49)	295·42	97	97	747	386	361	31	31	..	..
35	Bibipur Kalan (50)	536·61	64	66	511	277	234	53	49	..	..
36	Murtzapur (48)	1,157·00	494	503	3,362	1,782	1,580	367	311	..	..
37	Surmi (51)	647·89	85	85	674	363	311	62	51	..	..
38	Chhawlan (Chhaolan) (53)	499·00	110	110	767	386	381	191	201	..	..
39	Takoran (52)	226·00	14	14	95	49	46	..	..	..	..
40	Muqimpura (155)	172·00	25	25	231	121	110	22	19	..	..
41	Rampura (153)	121·00									Un-
42	Garhi Kaharan (154)	95·00									Un-
43	Garh Roran (152)	252·12	93	94	674	350	324	42	37	..	..
44	Bhorsaidan (157)	810·00	192	223	1,548	841	707	70	67	..	..
45	Nikatpura alias Garhi Singhan (156)	265·47	53	53	418	227	191	14	18	..	..
46	Sandholi (45)	904·00	354	354	2,264	1,158	1,106	310	273	..	..
47	Sandhola (44)	643·44	173	175	1,188	654	534	73	56	..	..
48	Balochpura (46)	314·00	62	62	413	226	187	54	45	..	..
49	Dhani Rampura (47)	265·47	65	66	516	272	244	7	9	..	..
50	Bhorak (17)	1,419·21	533	533	3,664	1,899	1,765	140	158	..	..

Literates	Main Workers												Marginal Workers		Non-Workers	
	Total Main Workers (1—IX)		Cultivators (I)		Agricultural Labourers (II)		Household Industry—Manufacturing, Processing, Servicing and Repairs [V (a)]		Other Workers [III, IV, V(b) & VI to IX]							
M	F	M	F	M	F	M	F	M	F	M	F	M	F	M	F	M	F
1	2	3	4	5	6	7	8	9	10	11	12	13	14	15	16	17	18
215	45	338	17	181	1	143	16	..	..	14	..	..	42	334	548
129	79	122	..	110	..	6	..	..	..	6	..	..	..	90	201
107	19	179	..	51	..	84	..	..	..	44	..	11	86	173	202
92	45	124	1	28	1	68	..	1	..	27	..	13	77	83	121
50	25	70	..	51	..	18	..	..	..	1	..	2	8	62	97
84	47	138	2	119	2	15	..	..	..	4	..	..	..	60	143
234	181	358	1	273	..	60	..	..	..	25	1	1	..	296	570
53	41	110	3	96	1	12	..	..	..	2	2	..	..	74	178
66	42	118	4	53	..	59	4	..	..	6	..	1	6	73	168
412	231	404	14	247	1	67	8	5	..	85	5	..	..	343	693
33	17	27	..	12	..	12	..	..	..	3	..	..	..	38	60
869	413	1,007	20	458	2	346	10	22	1	181	7	5	28	860	1,654
181	50	199	..	70	..	95	..	1	..	33	..	4	..	174	293
73	20	117	..	28	..	77	..	..	..	12	..	..	..	98	188
138	65	213	13	75	..	100	..	3	..	35	13	..	..	129	304
107	33	123	53	38	5	51	47	..	..	34	1	..	..	121	177
148	86	122	..	64	..	26	..	..	..	32	..	7	24	118	211
9	8	4	..	4	..	..	..	..	..	..	..	..	..	6	14
310	140	297	2	130	..	110	..	..	..	57	2	33	120	298	434
313	169	363	8	142	..	104	..	..	..	117	8	..	87	303	518
6	7	13	..	13	..	..	..	..	..	..	..	..	..	10	21
1,921	1,083	2,032	193	391	6	364	49	91	13	1,186	125	2	9	1,699	2,991
590	306	954	8	494	1	295	2	18	..	147	5	4	50	696	1,350
267	64	385	5	216	..	117	3	7	1	45	1	..	10	341	647
162	44	206	1	117	..	63	..	..	..	26	1	..	..	225	399
178	84	280	..	154	..	105	..	..	..	21	..	..	89	248	384
304	157	417	11	263	6	94	..	5	..	55	5	60	85	331	600
306	128	393	2	218	..	91	..	1	..	83	2	19	79	344	590
203	61	355	1	186	1	143	..	2	..	24	..	..	..	309	591
183	60	300	6	135	..	133	..	..	..	32	6	..	..	287	511
220	128	356	..	233	..	98	..	..	..	25	..	12	18	257	536
140	67	226	18	174	2	27	16	..	..	25	..	2	8	187	335
185	222	523	..	175	..	257	..	9	..	82	..	13	2	626	1,060
184	73	187	5	104	2	52	3	9	..	22	..	7	12	192	344
140	86	135	..	78	..	54	..	..	..	3	..	..	45	142	189
584	220	920	23	404	..	317	1	17	..	182	22	1	51	861	1,506
138	46	176	..	129	..	40	..	6	..	1	..	..	..	187	311
85	21	194	10	130	..	42	10	2	..	20	..	..	..	192	371
16	3	20	..	15	..	5	..	..	..	..	..	..	..	29	46
30	6	63	..	53	..	10	..	..	..	..	..	..	..	58	110
inhabited															
inhabited															
155	61	189	1	140	..	31	..	..	..	18	1	1	6	160	317
311	168	399	7	222	..	81	4	14	..	82	3	41	..	401	700
78	37	115	1	65	1	44	..	..	..	6	..	..	..	112	190
546	328	613	9	244	1	266	3	4	..	99	5	15	159	530	938
296	124	327	2	180	1	114	1	8	..	25	..	..	65	327	467
89	45	114	..	56	..	50	..	..	..	8	..	..	..	112	187
131	37	143	..	68	..	31	..	..	..	44	..	..	6	129	238
856	360	984	6	617	1	192	1	7	..	168	4	..	..	915	1,759

PEHOWA TAHSIL — VILLAGE PRIMARY

Location Code No.	Name of Village (Hadbast No.)		Area of Village in Hectares	No. of occupied residential Houses	No. of Households	Total Population (including Institutional and Houseless Population)			Scheduled Castes		Scheduled Tribes	
						P	M	F	M	F	M	F
1	2		3	4	5	6	7	8	9	10	11	12
51	Jakhwala §	(20)	583·95	135	135	979	517	462	74	63	..	..
52	Tangoli	(22)	340·74	69	69	445	246	199	54	37	..	..
53	Madaharan (Mandharan)	(30)	159·44	30	30	211	116	95	18	12	..	..
54	Tikri	(31)	257·00	141	141	973	523	450	60	48	..	..
55	Jorasi Kalan	(32)	464·17	146	146	1,095	564	531	47	38	..	..
56	Jorasi Khurd	(33)	267·09	101	101	788	415	373	15	12	..	..
57	Slana Saidan (Siyana Sydan)	(13)	1,230·23	534	534	3,514	1,857	1,657	225	177	..	..
58	Shahpur	(14)	224·19	61	61	487	258	229	51	35	..	..
59	Zulmat	(15)	257·38	51	51	385	212	173	5	2	..	..
60	Bodhni	(16)	991·47	243	243	1,771	915	856	168	152	..	..
61	Bodha	(18)	236·00	70	70	515	257	258	23	24	..	..
62	Teokar	(19)	283·00	40	40	271	143	128	13	12	..	..
63	Kalsa	(1)	1,031·12	358	358	2,529	1,340	1,189	547	491	..	..
64	Mohanpur	(2)	654·00	232	232	1,644	842	802	264	227	..	..
65	Karah	(3)	957·00	218	218	1,567	844	723	41	36	..	..
66	Adoya	(4)	962·00	277	277	1,838	944	894	21	24	..	..
67	Diwana	(5)	1,409·09	284	288	2,408	1,289	1,119	96	75	..	..
68	Garhi Langri	(6)	287·00	107	107	736	385	351	157	156	..	..
69	Kakrala Gujran	(7)	456·88	156	156	1,136	639	497	197	184	..	..
70	Rattangarh Alias Kakrali	(8)	524·00	138	138	997	557	440	73	45	..	..
71	Ishaq	(10)	1,197·00	298	300	2,250	1,267	983	180	159	..	..
72	Seonsar	(59)	1,076·00	226	249	1,453	792	661	207	159	..	..
73	Bakhli	(11)	1,663·23	482	486	3,106	1,695	1,411	250	200	..	..
74	Jhinwarheri	(36)	367·45	112	112	797	408	389	15	17	..	..
75	Morthali	(35)	378·38	93	93	624	323	301	44	34	..	..
76	Sarusti Khera (Sursati Khera)	(34)	474·69	236	250	1,663	945	718	83	67	..	..
77	Pehowa (Rural)	(41)	1,091·02	291	292	1,721	931	790	344	289	..	..
78	Gledwa	(40)	296·23	114	114	819	429	390	124	88	..	..
79	Usmanpur	(43)	599·74	339	339	2,055	1,224	831	385	321	..	..
80	Bherian	(42)	217·31	131	131	857	458	399	146	140	..	..
81	Gumthala Garhu (Gumthala Garhn)	(39)	2,458·00	1,013	1,013	6,451	3,415	3,036	1,115	944	..	..
82	Sataura	(37)	290·00	145	145	923	471	452	53	47	..	..
83	Kheri Shishgran (Kherishish Garah)	(38)	656·00	244	244	1,584	834	750	265	242	..	..
84	Theh Bir Baraswan	(12)	477·00	5	5	12	9	3	2	3	..	..
85	Guldehra	(54)	496·00	134	143	1,115	611	504	181	168	..	..
86	Helwa	(58)	324·00	90	90	566	287	279	90	91	..	..
87	Mangna	(57)	552·00	198	223	1,512	809	703	119	116	..	..
88	Dhulgarh	(55)	174·00	81	81	465	263	202	59	42	..	..
89	Thana	(56)	1,707·00	602	624	4,209	2,245	1,964	458	378	..	..
90	Begpur	(1)	485·62	116	123	908	493	415	73	79	..	..
91	Rasulpur	(2)	386·87	80	80	513	263	250	5	10	..	..
92	Pobala	(5)	343·98	81	81	557	307	250	96	72	..	..
93	Theh Malbora (Thehmalboda)	(13)	579·10	118	118	824	440	384	56	46	..	..
94	Batheri	(12)	697·67	211	211	1,478	786	692	204	171	..	..
95	Urnaicha	(14)	435·44	148	158	1,005	542	463	84	75	..	..
96	Jadola (Jandola)	(6)	1,094·66	430	452	3,242	1,728	1,514	359	316	..	..
97	Bindrana	(4)	734·90	403	403	2,560	1,383	1,177	317	286	..	..
98	Kheri Raiwali	(7)	526·08	127	127	937	503	434	34	29	..	..
	G. Total		54,457	17,919	18,177	123,922	66,070	57,852	13,270	11,652	..	..

†Although entered as 'Be-Chirag' (Un-inhabited) in the Revenue record, the population shown against this village was enumerated at the time of 1981 — Census.

Notes:— (1) Where a town and village bear an identical name, the word (Rural) has been added after the name of the village.

(2) The area of a village (revenue estate) is based on the information supplied by the revenue Patwari and includes urban area, if any.

CENSUS ABSTRACT — KURUKSHETRA DISTRICT

Literates		Main Workers										Marginal Workers		Non-Workers	
		Total Main Workers (I—IX)		Cultivators (I)		Agricultural Labourers (II)		Household Industry—Manufacturing, Processing, Servicing and Repairs [V(a)]		Other Workers [III, IV, V(b) & VI to IX]					
M	F	M	F	M	F	M	F	M	F	M	F	M	F	M	F
13	14	15	16	17	18	19	20	21	22	23	24	25	26	27	28
148	16	283	2	213	..	59	..	8	..	3	2	..	..	234	460
59	10	158	..	100	..	51	..	..	..	7	..	..	..	88	199
28	5	58	..	50	..	8	..	..	..	..	..	..	..	58	95
206	53	229	..	114	..	60	..	1	..	54	..	..	..	294	450
232	115	267	..	140	..	91	..	5	..	31	..	..	..	297	531
152	77	210	10	118	2	21	1	2	..	69	7	..	27	205	336
710	381	996	25	482	2	410	19	7	1	97	3	55	255	806	1,377
89	28	135	1	50	..	79	1	2	..	4	..	..	..	123	228
96	44	132	2	101	..	30	..	..	..	1	2	..	..	80	171
391	184	486	6	313	3	115	3	18	..	40	..	..	..	429	850
57	24	101	2	82	..	2	..	..	..	17	2	..	..	156	256
49	25	83	1	58	..	24	..	1	..	..	1	..	..	60	127
438	190	701	37	455	1	200	36	3	..	43	..	..	..	639	1,152
286	166	433	53	342	48	68	2	2	..	21	3	..	..	409	749
289	117	471	51	336	22	78	16	8	6	49	7	11	86	362	586
400	233	528	3	436	2	60	1	8	..	24	..	41	400	375	491
435	195	682	..	649	..	23	..	..	..	10	..	..	3	607	1,116
161	63	219	..	156	..	59	..	..	..	4	..	..	..	166	351
103	9	393	1	252	..	109	1	9	..	23	..	2	38	244	458
81	12	282	2	201	..	71	2	2	..	8	..	..	..	275	438
412	122	671	226	424	148	191	78	14	..	42	..	..	9	596	748
261	87	424	5	223	..	109	..	21	..	71	5	1	154	367	502
615	296	911	95	538	5	202	40	11	1	160	49	33	227	751	1,089
206	112	203	2	140	..	41	1	..	..	22	1	1	25	204	362
176	133	159	6	91	..	42	..	4	..	22	6	6	44	158	251
384	158	555	12	167	..	67	1	1	2	320	9	4	3	386	703
387	183	498	8	150	..	134	2	16	..	198	6	..	2	433	780
213	129	212	25	99	..	70	21	8	1	35	3	..	1	217	364
342	171	800	5	205	3	232	..	6	..	357	2	..	..	424	826
171	51	209	4	71	..	84	..	..	1	54	3	..	..	249	395
1,387	979	1,763	93	747	16	573	59	80	1	363	17	21	29	1,631	2,914
237	149	227	..	131	..	68	..	..	..	28	..	..	..	244	452
328	201	444	3	202	..	149	..	..	..	93	3	..	..	390	747
5	..	8	..	..	..	1	..	..	..	7	..	1	2	..	1
203	56	332	6	227	1	51	..	15	2	39	3	21	100	258	398
97	33	165	17	82	..	77	16	1	..	5	1	..	..	122	262
224	94	444	15	271	..	104	..	5	..	64	15	47	201	318	487
77	23	155	..	86	..	62	..	2	..	5	..	..	54	108	148
618	191	1,218	140	700	2	376	108	..	..	142	30	1	1	1,026	1,823
134	58	283	..	185	..	70	..	..	..	28	..	7	109	203	306
63	15	170	..	123	..	38	..	2	..	7	..	..	115	93	135
96	74	144	7	84	1	58	6	..	..	2	..	2	..	161	243
180	111	243	3	164	2	70	1	4	..	5	..	11	83	186	298
137	32	442	6	368	5	67	1	..	..	7	..	2	10	342	676
167	35	285	17	118	1	95	..	6	..	66	16	..	..	257	446
652	195	858	4	463	..	227	2	8	..	160	2	14	263	856	1,247
416	127	665	8	415	1	151	5	1	..	98	2	44	174	674	995
103	16	272	..	196	..	37	..	10	..	29	..	14	38	217	396
24,628	11,550	35,059	1,350	18,822	300	9,633	601	523	30	6,081	419	593	3,625	30,418	52,877

PEHOWA TAHSIL

URBAN PRIMARY

Location Code No.	Name of Town/Ward	Area of Town in Km²	No. of occupied residential Houses	No. of Households	Total Population (including Institutional & Houseless Population)			Scheduled Castes		Scheduled Tribes	
					P	M	F	M	F	M	F
1	2	3	4	5	6	7	8	9	10	11	12
I	**PEHOWA (M.C.)**	**4.57**	**2,825**	**2,918**	**17,279**	**9,250**	**8,029**	**691**	**597**	..	..
	Ward 1		258	258	1,616	889	727	19	16	..	..
	,, 2		261	261	1,602	830	772	13	15	..	..
	,, 3		166	166	957	499	458	..	..	..	..
	,, 4		268	329	1,825	1,023	802	19	16	..	..
	,, 5		213	234	1,506	827	679	74	58	..	..
	,, 6		233	233	1,316	712	604	31	31	..	..
	,, 7		189	190	1,102	569	533	..	..	..	..
	,, 8		167	167	1,003	544	459	..	..	..	..
	,, 9		146	146	824	440	384	..	..	..	..
	,, 10		182	182	1,086	568	518	6	4	..	..
	,, 11		170	170	994	511	483	2	..	..	..
	,, 12		355	359	2,219	1,190	1,029	136	99	..	..
	,, 13		217	223	1,229	648	581	391	358	..	..

CENSUS ABSTRACT

KURUKSHETRA DISTRICT

Literates		Main Workers										Marginal Workers		Non-Workers	
		Total Main Workers (I—IX)		Cultivators (I)		Agricultural Labourers (II)		Household Industry—Manufacturing, Processing, Servicing and Repairs [V(a)]		Other Workers [III, IV, V(b) & VI to IX]					
M	F	M	F	M	F	M	F	M	F	M	F	M	F	M	F
13	14	15	16	17	18	19	20	21	22	23	24	25	26	27	28
5,961	**3,984**	**4,605**	**317**	**400**	**15**	**271**	**12**	**141**	**66**	**3,793**	**224**	**16**	**19**	**4,629**	**7,693**
576	366	451	8	25	..	10	..	2	..	414	8	..	1	438	718
580	452	416	14	57	..	15	..	5	1	339	13	..	..	4 14	758
385	299	253	12	15	..	..	..	..	..	238	12	..	..	246	446
723	491	515	14	27	5	2	..	28	..	458	9	4	5	504	783
398	224	367	76	28	10	86	..	8	42	245	24	..	..	460	603
502	335	356	7	22	..	15	..	8	1	311	6	..	..	356	597
378	245	277	8	18	..	..	..	9	..	250	8	..	..	292	525
357	200	302	8	62	..	18	2	6	..	216	6	..	..	242	451
314	211	218	12	17	..	9	..	..	..	192	12	..	..	222	372
391	255	283	11	18	..	19	2	27	3	219	6	6	..	279	507
354	268	252	8	39	..	10	..	7	1	196	7	2	11	257	464
690	466	588	34	70	..	29	1	39	18	450	15	4	2	598	993
313	172	327	105	2	..	58	7	2	..	265	98	..	..	321	476

PRIMARY CENSUS ABSTRACT
GUHLA TAHSIL

GUHLA TAHSIL

Location Code No.	Name of Village (Hadbast No.)		Area of Village in Hectares	No. of occupied residential Houses	No. of Households	Total Population (including Institutional & Houseless Population)			Scheduled Castes		Scheduled Tribes	
						P	M	F	M	F	M	F
1	2		3	4	5	6	7	8	9	10	11	12
1	Azimgarh	(3)	325·00	109	125	775	411	364	115	96	..	..
2	Mehmudpur	(4)	221·00	88	88	570	301	269	74	53	..	..
3	Garhi Nazir	(2)	214·00	53	58	398	236	162	25	23	..	..
4	Shadipur	(6)	433·00	152	153	1,015	539	476	70	68	..	..
5	Malikpur	(5)	272·00	81	81	608	337	271	42	38	..	..
6	Chaba	(7)	413·00	118	118	755	391	364	38	38	..	..
7	Ratta Khera Luqman	(122)	762·42	130	130	868	442	426	88	104	..	..
8	Daba	(8)	452·00	120	120	802	424	378	134	109	..	..
9	Khambahera	(128)	318·08	59	62	428	244	184	92	58	..	..
10	Saravla (Saraula)	(127)	401·00	88	88	563	293	270	61	38	..	..
11	Khushhal Majra	(124)	645·00	164	164	1,115	609	506	45	33	..	..
12	Berad	(125)	96·00	23	23	152	88	64	17	13	..	..
13	Slempur (Sleempur)	(13)	409·00	265	271	1,684	946	738	352	276	..	..
14	Guhla	(116)	623·00	465	470	2,624	1,414	1,210	232	183	..	..
15	Mand Kalian (Mund Kalian)	(115)	196·00	35	35	225	124	101	20	16	..	..
16	Nandgarh	(118)	289·00	87	87	637	353	284	71	41	..	..
17	Bubakpur	(117)	146·00	43	43	313	172	141	74	55	..	..
18	Kohli Khera	(123)	605·00									Un-
19	*Bhatian*	*(121)*	*542·00*	*92*	*92*	*691*	*367*	*324*	*40*	*41*	..	..
20	Lalpur	(119)	148·00	52	52	410	206	204	17	14	..	..
21	Hemu Majra (Hemun Majra)	(120)	163·00	54	54	353	188	165	157	149	..	..
22	Sinhu Majra (Sehan Majra)	(111)	768·00	202	202	1,336	688	648	42	51	..	..
23	Duserpur	(113)	527·00	158	158	1,100	592	508	86	82	..	..
24	Chanchak	(112)	176·00	136	136	834	429	405	294	285	..	..
25	Kheri Daban	(109/110)	399·00	122	122	837	462	375	18	21	..	..
26	Hansu Majra	(108)	324·00	146	149	955	516	439	90	75	..	..
27	Majri	(106)	625·00	219	219	1,585	825	760	140	115	..	..
28	Kasaur	(102)	930·00	194	194	1,476	737	739	115	120	..	..
29	Theh Butana	(105)	662·00	191	191	1,179	599	580	150	144	..	..
30	Agondh	(107)	1,112·00	324	333	2,183	1,168	1,015	195	162	..	..
31	Sultanian	(114)	696·00	229	234	1,715	902	813	180	145	..	..
32	Bhunna	(74)	1,874·00	615	622	4,372	2,313	2,059	566	479	..	..
33	Theh Mukerian	(75)	480·00	120	120	712	403	309	157	126	..	..
34	Dhundwa	(16)	59·00									Un-
35	Peedal	(15)	1,216·00	503	505	3,312	1,752	1,560	248	235	..	..
36	Kharodi	(14)	1,301·00	510	511	3,429	1,838	1,591	321	310	..	..
37	Cheeka	(12)	2,007·00	1,702	1,725	10,627	5,807	4,820	1,122	935	..	..
38	Harigarh Kingan (Harigarh Kangan)	(7)	525·00	271	271	2,094	1,193	901	316	254	..	..
39	Kallar Majra	(11)	371·00	114	114	671	360	311	266	233	..	..
40	Badsui	(10)	686·00	214	219	1,570	820	750	142	126	..	..
41	Sadarheri	(126)	318·00	83	96	663	363	300	133	109	..	..
42	Tatiana	(129)	676·00	182	183	1,225	657	568	361	309	..	..
43	Kharal	(130)	405·00	57	57	420	216	204	42	35	..	..
44	Kamheri	(26)	505·00	150	150	952	506	446	167	163	..	..
45	Baupur	(131)	964·00	153	181	1,190	662	528	106	79	..	..
46	Dhandota	(9)	451·00	105	105	831	444	387	130	101	..	..
47	Sihin (Sihi)	(8)	334·00	77	77	578	311	267	37	43	..	..
48	Shugalpur	(143)	104·00	28	28	177	93	84	12	7	..	..
49	Gagarpur	(144)	505·00	226	226	1,523	812	711	609	550	..	..
50	Jodhwa	(27)	139·00	28	28	233	131	102	57	47	..	..

CENSUS ABSTRACT

KURUKSHETRA DISTRICT

Literates		Main Workers										Marginal Workers		Non-Workers	
		Total Main Workers (I—IX)		Cultivators (I)		Agricultural Labourers (II)		Household Industry—Manufacturing, Processing, Servicing and Repairs [V (a)]		Other Workers [III, IV, V(b) &VI to IX]					
M	F	M	F	M	F	M	F	M	F	M	F	M	F	M	F
13	14	15	16	17	18	19	20	21	22	23	24	25	26	27	28
151	115	213	16	111	1	26	9	1	..	75	6	..	9	198	339
96	58	152	1	95	..	42	..	..	..	15	1	28	70	121	198
91	53	155	..	106	..	48	..	..	..	1	..	14	22	67	140
174	121	287	23	214	3	46	20	2	..	25	..	36	126	216	327
101	40	191	..	120	..	56	..	1	..	14	..	1	17	145	254
100	52	255	1	181	..	53	..	2	..	19	1	..	52	136	311
77	42	285	5	211	3	47	1	..	1	27	..	19	136	138	285
59	34	257	..	159	..	86	..	2	..	10	..	..	53	167	325
72	36	163	1	80	..	76	..	2	..	5	1	1	102	80	81
74	45	190	..	131	..	44	..	3	..	12	..	..	51	103	219
230	122	354	8	231	2	46	1	5	1	72	4	24	187	231	311
30	15	52	1	32	..	17	..	1	..	2	1	4	17	32	46
280	98	493	22	198	3	183	9	20	..	92	10	120	174	333	542
694	364	828	21	223	1	152	..	16	..	437	20	38	132	548	1,057
48	30	68	..	43	..	23	..	..	..	2	..	7	17	49	84
125	68	209	9	98	1	92	8	4	..	15	..	7	60	137	215
60	30	87	6	40	..	28	..	..	..	19	6	1	4	84	131
inhabited															
119	20	221	2	184	..	31	1	..	..	6	1	29	189	117	133
81	42	109	2	82	1	18	..	..	..	9	1	..	55	97	147
68	12	92	6	57	1	30	2	..	..	5	3	..	28	96	131
278	108	404	1	309	1	66	..	3	..	26	..	..	236	284	411
153	29	351	6	224	..	41	..	1	..	85	6	37	170	204	332
63	5	293	..	181	..	103	..	..	..	9	..	..	118	136	287
152	90	311	15	223	..	61	6	3	..	24	9	28	58	123	302
128	41	313	2	198	1	81	1	4	..	30	..	15	216	188	221
211	119	473	16	326	1	88	12	7	..	52	3	45	124	307	620
324	191	384	1	226	..	88	..	11	..	59	1	26	122	327	616
180	99	360	9	200	..	120	4	3	2	37	3	11	164	228	407
440	208	593	34	308	..	147	30	2	..	136	4	93	99	482	882
233	102	489	3	346	..	108	2	2	..	33	1	46	297	367	513
604	170	1,303	336	913	214	296	117	14	3	80	2	77	605	933	1,118
103	32	238	10	67	..	72	1	16	..	83	9	33	127	132	172
inhabited															
480	110	894	15	499	6	177	6	13	..	205	3	68	536	790	1,009
430	106	924	4	628	..	159	3	5	..	132	1	96	276	818	1,311
2,627	1,284	3,146	147	862	19	434	65	127	5	1,723	58	64	164	2,597	4,509
328	51	643	..	389	..	187	..	8	..	59	..	108	195	442	706
90	28	186	1	122	..	55	..	..	..	9	1	19	113	155	197
298	142	400	4	275	..	80	1	10	..	35	3	73	299	347	447
91	21	206	..	88	..	66	..	5	..	47	..	10	179	147	121
180	69	373	35	173	8	167	22	1	1	32	4	67	248	217	285
56	24	127	1	65	1	51	..	..	..	11	..	18	111	71	92
143	56	320	43	187	19	98	24	12	..	23	..	..	..	186	403
238	64	350	42	271	1	22	1	3	..	54	40	2	..	310	486
66	21	282	..	186	..	78	..	1	..	17	..	19	239	143	148
81	6	160	1	106	..	48	..	2	..	4	1	47	154	104	112
25	9	52	..	23	..	13	..	..	..	16	..	2	34	39	50
209	70	431	1	256	..	130	..	3	..	42	1	13	281	368	429
26	14	66	2	34	..	32	2	..	..	..	..	1	23	64	77

GUHLA TAHSIL

VILLAGE PRIMARY

Location Code No.	Name of Village (Hadbast No.)		Area of Village in Hectares	No. of occupied residential Houses	No. of Households	Total Population (including Institutional & Houseless Population)			Scheduled Castes		Scheduled Tribes	
						P	M	F	M	F	M	F
1	2		3	4	5	6	7	8	9	10	11	12
51	Lendaheri	(30)	260·00	93	93	622	317	305	96	90	..	..
52	Shahzadpur	(31)	154·00	7	7	56	32	24	..	..	..	..
53	Arnoli	(32)	1,118·00	366	369	2,712	1,424	1,288	179	169	..	..
54	Chhana Agrian	(29)	25·00	5	5	39	18	21	..	..	..	..
55	Chhana Jattan	(28)	60·00	13	13	117	61	56	5	3	..	..
56	Phaphrala	(140)	308·00	86	86	592	320	272	121	82	..	..
57	Ahmadpur Garh	(141)	144·00	26	26	227	126	101	21	15	..	..
58	Sihali (Sohali)	(138)	95·00	68	68	466	235	231	131	138	..	..
59	Budhanpur Gujran	(137)	155·00	32	32	250	135	115	15	15	..	..
60	Ratta Khera Karham	(136)	147·00	41	41	309	160	149	8	3	..	..
61	Sharakpur (Sharaqpur)	(135)	126·00	38	38	288	155	133	47	45	..	..
62	Bhunslan (Bhusalan)	(134)	573·00	190	202	1,328	698	630	95	88	..	..
63	Majheri	(133)	266·00	68	68	444	240	204	91	83	..	..
64	Mohanpur	(139)	124·00	25	25	205	100	105	32	27	..	..
65	Kasoli	(142)	228·00	54	54	351	199	152	24	19	..	..
66	Mengran	(132)	500·00	112	112	722	394	328	105	74	..	..
67	Bhagal	(1)	2,517·00	918	928	6,361	3,444	2,917	595	530	..	..
68	Nawach	(63)	2,266·00	600	627	4,243	2,325	1,918	336	268	..	..
69	Kawartan	(64)	1,019·00	402	402	2,828	1,471	1,357	202	205	..	..
70	Kakeor	(62)	758·00	94	104	824	436	388	52	38	..	..
71	Pabsar (Papsar)	(70)	489·00	65	67	594	356	238	58	35	..	..
72	†Theh Maji Bullah	(71)	244·00	4	4	13	8	5	1	..	..	..
73	Machhar Heri	(61)	531·00	22	22	124	72	52	..	..	..	..
74	Ramgarh Alias Rohar	(60)	1,032·00	258	258	1,659	927	732	273	219	..	..
75	Nimbwala (Neebwala)	(9)	335·00	89	89	586	328	258	97	75	..	..
76	Bichhian	(3)	556·00	73	73	491	279	212	47	41	..	..
77	Theh Banhera	(2)	579·00	194	194	1,234	674	560	353	320	..	..
78	Balbehra	(6)	1,233·00	474	477	3,247	1,758	1,489	468	386	..	..
79	Rawahar Jagir	(4)	723·00	118	118	764	419	345	102	90	..	..
80	Theh Newal (Theh Nawal)	(5)	717·00	118	118	1,034	552	482	68	52	..	..
81	Khakheri	(72)	1,272·00	316	316	2,177	1,145	1,032	208	193	..	..
82	Kakrala Inayat	(69)	693·00	277	277	2,019	1,033	986	112	116	..	..
83	Rasulpur	(65)	1,168·00	297	318	1,990	1,058	932	345	277	..	..
84	Mandi Sadra	(68)	486·00	179	179	1,137	604	533	116	87	..	..
85	Ferozepur	(67)	394·00	104	104	802	445	357	40	32	..	..
86	Malakpur	(66)	632·00	201	201	1,391	751	640	188	169	..	..
87	Siwan	(77)	4,176·00	2,177	2,186	14,429	7,718	6,711	2,202	1,874	..	..
88	Sotha	(78)	703·00	181	181	1,281	696	585	97	83	..	..
89	Kangthali	(73)	582·00	136	136	1,483	815	668	322	285	..	..
90	Harnola	(79)	163·00	58	58	494	262	232	49	52	..	..
91	Sair	(76)	1,146·00	233	233	1,770	912	858	137	117	..	..
92	Kharkara	(104)	979·00	311	311	2,180	1,186	994	172	152	..	..
93	Mastgarh	(103)	645·00	167	167	1,206	627	579	138	120	..	..
94	Taran Wali (Theh Taran wali)	(101)	462·00	156	156	1,086	574	512	283	269	..	..
95	Megha Majra	(98)	212·00	40	49	335	185	150	54	36	..	..
96	Ramthali	(99)	552·00	144	144	1,056	586	470	65	63	..	..
97	Urlana	(100)	784·00	185	185	1,264	679	585	324	302	..	..
98	Kharak	(95)	1,491·00	676	693	4,445	2 319	2,126	1,126	1,064	..	..
99	Paswal	(96)	620·00	152	158	1,140	581	559	195	205	..	..
100	Theh Kharak	(94)	357·00	66	66	479	263	216	29	20	..	..
101	Ladana Chakoo	(97)	1,420·00	342	342	2,368	1,245	1,123	382	334	..	..
102	Janedpur	(93)	266·00	78	81	608	321	287	123	110	..	..
103	Paharpur	(80)	98·00	108	108	788	399	389	284	283	..	..
104	Umedpur	(82)	454·00	68	68	479	259	220	22	28	..	..
105	Prabhawat	(81)	276·00	83	84	577	318	259	66	51	..	..

CENSUS ABSTRACT

KURUKSHETRA DISTRICT

Main Workers

Literates		Total Main Workers (I—IX)		Cultivators (I)		Agricultural Labourers (II)		Household Industry—Manufacturing, Processing, Servicing and Repairs [V (a)]		Other Workers [III, IV, V(b) & VI to IX]		Marginal Workers		Non-Workers	
M	F	M	F	M	F	M	F	M	F	M	F	M	F	M	F
13	14	15	16	17	18	19	20	21	22	23	24	25	26	27	28
97	40	125	..	93	..	24	..	..	..	8	..	41	53	151	252
15	10	13	..	13	..	..	..	..	..	..	..	3	..	16	24
630	303	762	6	498	2	113	1	16	..	135	3	5	..	657	1,282
3	..	6	..	6	..	..	..	..	..	..	..	4	..	8	21
32	19	22	..	21	..	..	..	..	..	1	..	7	..	32	56
113	48	133	..	55	..	53	..	2	..	23	..	40	91	147	181
25	6	74	6	63	5	8	1	..	..	3	..	..	..	52	95
58	15	145	10	100	2	42	8	..	..	3	..	3	28	87	193
7	1	76	10	65	2	10	8	..	..	1	..	..	..	59	105
84	52	87	3	63	..	12	3	2	..	10	..	..	6	73	140
48	7	86	7	57	..	26	7	..	..	3	..	1	27	68	99
225	98	395	34	193	5	106	15	1	..	95	14	4	147	299	449
69	29	139	45	66	..	67	45	..	..	6	..	..	..	101	159
19	12	58	13	38	1	19	12	..	..	1	..	..	..	42	92
94	41	129	2	91	..	28	..	1	..	9	2	6	41	64	109
126	43	209	..	133	..	43	..	..	..	33	..	12	110	173	218
1,042	274	1,829	301	1,002	212	340	57	61	..	426	32	79	663	1,536	1,953
453	122	1,194	236	663	138	357	85	20	..	154	13	..	13	1,131	1,669
538	218	859	4	582	..	196	3	6	..	75	1	33	299	579	1,054
76	29	253	50	134	1	96	37	1	..	22	12	..	82	183	256
81	..	170	1	109	..	40	1	5	..	16	..	..	30	186	207
4	1	4	..	..	..	1	..	..	..	3	..	..	..	4	5
3	..	42	..	37	..	5	..	..	..	..	..	..	..	30	52
260	46	456	1	244	..	178	..	6	1	28	..	10	43	461	688
62	15	164	5	94	..	44	4	..	..	26	1	1	7	163	246
62	..	125	9	92	..	20	9	1	..	12	..	..	..	154	203
171	46	385	15	210	..	153	13	..	..	22	2	2	25	287	520
326	41	915	1	513	..	248	..	3	..	151	1	18	562	825	926
88	16	236	1	191	..	36	..	..	..	9	1	..	..	183	344
143	63	302	3	234	..	46	3	3	..	19	..	18	186	232	293
396	179	647	..	526	..	77	..	2	..	42	..	..	140	498	892
288	165	572	8	426	3	118	4	3	..	25	1	19	199	442	779
258	122	612	22	328	1	201	2	11	..	72	19	11	172	435	738
169	106	374	36	184	7	115	1	7	..	68	28	..	63	230	434
160	15	230	2	146	1	39	1	1	..	44	..	..	17	215	338
219	38	439	62	262	..	119	59	21	2	37	1	2	77	310	501
3,115	1,694	4,100	270	1,514	8	1,134	148	80	4	1,372	110	86	446	3,532	5,995
200	43	364	4	166	..	138	4	1	..	59	..	37	165	295	416
228	73	439	..	273	..	134	..	..	..	32	..	113	452	263	216
114	57	139	1	82	..	45	1	2	..	10	..	4	35	119	196
155	46	432	23	272	..	121	23	1	..	38	..	3	23	477	812
366	162	723	4	544	1	126	..	10	..	43	3	72	468	391	522
230	149	368	6	265	1	75	4	3	..	25	1	2	133	257	440
125	43	335	13	224	..	103	13	..	..	8	..	17	264	222	235
73	43	92	8	51	..	28	..	1	..	12	8	11	45	82	97
202	70	332	..	232	..	50	..	..	..	50	..	17	197	237	273
206	67	385	2	215	1	159	1	2	..	9	..	12	151	282	432
685	357	1,204	27	761	8	322	13	29	..	92	6	128	876	987	1,223
182	61	311	121	197	80	97	40	4	..	13	1	41	175	229	263
94	42	127	..	103	..	19	..	..	..	5	..	35	136	101	80
349	146	718	3	500	..	187	2	4	..	27	1	12	206	515	914
97	40	208	24	112	..	87	24	..	..	9	..	..	..	113	263
74	25	242	65	82	..	152	65	..	..	8	..	..	..	157	324
70	38	152	..	142	..	7	..	..	..	3	..	1	84	106	136
95	43	173	18	109	1	36	4	14	3	14	10	34	123	111	118

VILLAGE PRIMARY

GUHLA TAHSIL

Location Code No.	Name of Village (Hadbast No.)		Area of Village in Hectares	No. of occupied residential Houses	No. of Households	Total Population (including Institutional & Houseless Population)			Scheduled Castes		Scheduled Tribes	
						P	M	F	M	F	M	F
1	2		3	4	5	6	7	8	9	10	11	12
106	Gohran	(84)	386·00	108	117	825	443	382	181	149	..	..
107	Gogh	(92)	177·00	68	69	366	177	189	36	27	..	..
108	Nagal	(85)	301·00	151	159	1,043	576	467	267	217	..	..
109	Kheri Gulamali	(83)	1,137·00	385	387	2,659	1,399	1,260	184	176	..	..
110	Maujhlan	(86)	271·00	86	86	622	323	299	12	7	..	..
111	Lander Peerzada	(90)	374·00	62	62	461	247	214	12	9	..	..
112	Andhli	(91)	364·00	76	76	590	330	260	40	34	..	..
113	Lander Keema (Lander Kiman)	(89)	284·00	130	130	907	468	439	60	46	..	..
114	Budha Khera	(87)	1,202·00	314	314	2,268	1,257	1,011	270	217	..	..
115	Sangatpura	(88)	350·00	133	133	947	521	426	131	106	..	..
	G. Total		68,971·50	22,238	22,524	153,167	82,069	71,098	19,760	17,207	..	..

†Although entered as 'Be-Chirag' (Un-inhabited) in the Revenue record the population shown against this village was enumerated at the time of 1981—Census.

Notes :—(1) Where a town and village bear an identical name, the word (rural) has been added after the name of the village.

(2) The area of a village (revenue estate) is based on the information supplied by the Revenue Patwari and includes urban area, if any.

CENSUS ABSTRACT KURUKSHETRA DISTRICT

Literates		Main Workers										Marginal Workers		Non-Workers	
		Total Main Workers (I—IX)		Cultivators (I)		Agricultural Labourers (II)		Household Industry—Manufacturing, Processing, Servicing and Repairs [V(a)]		Other Workers [III,IV, V(b) & VI to IX]					
M	F	M	F	M	F	M	F	M	F	M	F	M	F	M	F
13	14	15	16	17	18	19	20	21	22	23	24	25	26	27	28
115	43	219	10	76	..	99	..	9	..	35	10	31	139	193	233
48	20	93	6	27	..	55	6	..	..	11	..	8	72	76	111
175	179	305	2	130	..	166	2	..	..	9	..	52	277	219	188
455	229	715	8	414	2	229	6	11	..	61	..	..	133	684	1,119
98	15	180	4	111	2	60	2	..	..	9	..	..	..	143	295
102	64	134	1	113	..	9	1	..	..	12	..	..	..	113	213
60	9	179	43	80	..	94	38	..	..	5	5	..	4	151	213
41	13	271	53	141	23	117	13	1	..	12	17	..	..	197	386
267	21	606	1	357	1	192	..	43	..	14	..	..	..	651	1,010
87	12	290	2	185	..	74	..	2	1	29	1	1	32	230	392
25,519	10,690	44,835	2,465	25,291	795	11,307	1,137	705	24	7,533	509	2,383	14,406	34,850	54,227

PRIMARY CENSUS ABSTRACT

KAITHAL TAHSIL

KAITHAL TAHSIL **VILLAGE PRIMARY**

Location Code No.	Name of Village (Hadbast No.)		Area of Village in Hectares	No. of occupied residential Houses	No. of Households	Total Population (including Institutional & Houseless Population)			Scheduled Castes		Scheduled Tribes	
						P	M	F	M	F	M	F
2			3	4	5	6	7	8	9	10	11	12
1	Sohlu Majra	(8)	423·00	110	110	681	368	313	73	56	..	..
2	Dhand	(9)	830·00	653	653	4,202	2,303	1,899	444	388	..	..
3	Dadwana	(10)	475·90	52	52	370	210	160	13	7	..	..
4	Salimpur Mehdu	(16)	392·94	104	106	729	389	340	61	67	..	..
5	Jajanpur	(11)	448·79	227	227	1,513	824	689	211	185	..	..
6	Ruan	(15)	600·14	205	205	1,377	741	636	335	300	..	..
7	Sarsa	(17)	1,546·28	571	578	4,249	2,253	1,996	366	323	..	..
8	Bhainsi Majra	(18)	473·07	125	126	1,035	554	481	69	55	..	..
9	Singhpura	(29)	99·96	29	29	214	98	116	18	23	..	..
10	Khizarpura	(28)	235·93	106	106	783	412	371	107	101	..	..
11	Lohar Majra	(27)	440·70	199	221	1,568	857	711	320	296	..	..
12	Kamoda	(26)	745·02	234	234	1,672	894	778	215	194	..	..
13	Khanpur Roran	(25)	213·27	93	93	527	281	246	142	125	..	..
14	Barna	(24)	1,184·00	518	527	3,773	2,026	1,747	475	451	..	..
15	Thanjharpur	(22)	304·00	111	112	812	430	382	129	114	..	..
16	Ghararsi	(23)	532·00	207	220	1,541	854	687	171	129	..	..
17	Pindarsi	(19)	192·22	85	112	671	376	295	104	85	..	..
18	Pabnawa	(20)	2,173·13	1,027	1,032	6,955	3,728	3,227	655	579	..	..
19	Pabla	(21)	180·08	30	30	226	124	102	3	..	..	..
20	Kaul	(16/1)	2,490·80	1,323	1,325	8,176	4,321	3,855	829	763	..	..
21	Chandlana	(13/1)	787·10	226	226	1,714	895	819	142	133	..	..
22	Chur Majra (Chuhar Majra)	(13)	470·64	490	490	2,807	1,502	1,305	239	216	..	..
23	Kheri Matarwa	(14)	373·11	96	96	675	372	303	78	58	..	..
24	Doliani	(22)	541·06	133	133	1,010	561	449	122	89	..	..
25	Meoli	(9)	327·39	159	159	1,016	571	445	74	61	..	..
26	Pharal	(12)	2,707·71	1,026	1,026	7,059	3,781	3,278	652	533	..	..
27	Dheraru	(16)	313·63	136	136	853	460	393	134	121	..	..
28	Kheri Sakra	(17)	100·77	52	52	374	206	168	19	10	..	..
29	Sakra	(18)	1,143·22	454	454	2,948	1,579	1,369	266	245	..	..
30	Ahun	(19)	996·32	392	392	2,509	1,325	1,184	308	252	..	..
31	Dosain	(20)	890·70	197	197	1,362	743	619	283	218	..	..
32	Sangroli	(15)	1,313·19	511	511	3,493	1,862	1,631	274	251	..	..
33	Teontha	(21)	1,215·66	538	538	3,796	2,029	1,767	492	396	..	..
34	Kheri Sikander	(25)	337·91	154	154	1,002	518	484	69	76	..	..
35	Jamba	(24)	278·01	122	122	791	433	358	86	88	..	..
36	Mohna	(23)	547·13	248	248	1,622	888	734	308	261	..	..
37	Fatehpur	(8)	2,145·00	1,230	1,249	7,569	4,037	3,532	760	651	..	..
38	Rawanhera	(10)	163·49	97	97	545	301	244	173	140	..	..
39	Khanoda (Khanaunda)	(11)	840·92	321	321	2,221	1,195	1,026	433	361	..	..
40	Dhos	(2)	626·85	321	321	2,040	1,145	895	194	165	..	..
41	Naina (Nainan)	(7)	642·23	315	315	2,148	1,178	970	351	285	..	..
42	Pundri (Rural)	(26)	2,760·73	25	25	177	93	84	6	1	..	..
43	Barsana	(30)	744·21	586	586	3,725	2,069	1,656	211	157	..	..
44	Hajwana	(45)	1,090·61	391	391	2,698	1,475	1,223	196	178	..	..
45	Habri	(31)	3,746·12	1,157	1,157	7,314	3,893	3,421	1,164	1,024	..	..
46	Muner heri	(32)	507·47	223	223	1,579	851	728	204	175	..	..
47	Buchi	(33)	358·14	208	208	1,287	695	592	136	116	..	..
48	Ahmedpur	(34)	324·96	89	89	569	295	274	66	57	..	..
49	Rasina	(35)	728·42	375	375	2,385	1,267	1,118	358	325	..	..
50	Sanch	(36)	1,160·62	509	509	3,293	1,802	1,491	345	270	..	..
51	Tharota	(37)	398·00	130	130	870	446	424	98	91	..	..
52	Badhnara	(39)	610·00	237	237	1,574	863	711	132	103	..	..
53	Sirsal	(38)	1,118·00	687	687	4,683	2,553	2,130	452	355	..	..
54	Achhanpui	(40)	451·62	140	140	938	489	449	112	89	..	..
55	Rughsana	(41)	966·78	159	159	1,136	597	539	127	110	..	..

CENSUS ABSTRACT **KURUKSHETRA DISTRICT**

Literates	Main Workers								Marginal Workers		Non-Workers	
	Total Main Workers (I—IX)		Cultivators (I)		Agricultural Labourers (II)		Household Industry—Manufacturing, Processing, Servicing and Repairs [V (a)]		Other Workers [III, IV, V(b) & VI to IX]			
M	F	M	F	M	F	M	F	M	F	M	F	M	F	M	F
13	14	15	16	17	18	19	20	21	22	23	24	25	26	27	28
119	38	183	1	129	1	31	..	7	..	16	..	..	17	185	295
915	298	1,138	3	614	..	155	..	31	..	338	3	..	..	1,165	1,896
75	15	126	1	53	..	17	1	..	..	56	..	1	..	83	159
138	58	188	..	116	..	65	..	1	..	6	..	..	..	201	340
352	82	389	1	238	..	105	..	11	..	35	1	8	1	427	687
210	35	368	4	154	..	196	4	5	..	13	..	2	60	371	572
838	163	1,068	25	708	4	234	10	20	..	106	11	..	135	1,185	1,836
239	62	281	..	175	..	72	..	17	..	17	..	..	..	273	481
53	52	53	..	46	..	4	..	..	..	3	..	..	..	45	116
151	41	189	..	106	..	45	..	5	..	33	..	..	..	223	371
358	107	452	44	105	..	154	..	1	..	192	44	..	..	405	667
258	97	447	1	282	..	136	1	..	..	29	..	..	..	447	777
128	36	119	2	50	1	41	..	1	..	27	1	..	2	162	242
801	259	925	21	417	2	312	15	25	..	171	4	..	..	1,101	1,726
168	82	172	18	100	..	54	18	..	..	18	..	..	..	258	364
373	69	407	15	203	1	106	..	18	..	80	14	..	..	447	672
120	31	195	7	92	..	46	4	2	..	55	3	..	1	181	287
1,311	371	1,874	87	1,178	13	327	64	21	1	348	9	..	..	1,854	3,140
48	17	60	..	52	..	4	..	..	..	4	..	..	..	64	102
1,846	653	2,075	42	1,077	1	413	2	48	..	537	39	18	343	2,228	3,470
440	250	429	2	250	..	121	..	10	..	48	2	..	..	466	817
487	88	783	5	510	2	137	..	19	..	117	3	30	256	689	1,044
165	43	190	..	119	..	42	..	2	..	27	..	..	..	182	303
224	66	307	7	219	..	65	7	2	..	21	..	..	..	254	442
198	42	300	10	212	..	42	9	6	..	40	1	3	13	268	422
1,415	660	1,922	9	1,105	2	392	1	44	..	381	6	..	5	1,859	3,264
175	51	216	3	130	..	45	..	9	..	32	3	2	..	242	390
73	32	98	1	60	..	26	..	8	1	4	..	..	11	108	156
599	205	736	7	443	3	193	2	6	..	94	2	7	265	836	1,097
487	146	709	4	406	3	197	..	13	..	93	1	1	45	615	1,135
226	134	440	8	238	..	173	8	6	..	23	..	..	..	303	611
599	192	902	11	534	2	273	8	10	..	85	1	2	68	958	1,552
694	246	1,014	19	524	4	291	..	28	11	171	4	..	..	1,015	1,748
190	37	276	..	213	..	33	..	..	..	30	..	..	..	242	484
196	38	188	...	130	...	38	..	4	..	16	..	..	..	245	358
356	101	426	7	245	..	95	1	16	..	70	6	18	59	444	668
1,926	1,046	1,929	55	521	9	527	1	72	..	809	45	..	..	2,108	3,477
117	49	153	5	128	..	20	2	..	..	5	3	..	..	148	239
355	103	642	2	319	..	277	2	..	..	46	..	..	..	553	1,024
236	28	585	2	400	..	91	2	36	..	58	..	..	..	560	893
386	37	503	..	260	..	125	..	14	..	104	..	31	37	644	933
37	21	53	5	43	..	10	5	..	..	..	..	..	..	40	79
651	98	1,006	9	698	1	108	2	31	..	169	6	..	..	1,063	1,647
360	44	794	3	456	..	296	3	..	..	42	..	13	339	668	881
1,277	553	2,118	19	1,038	3	742	10	54	..	284	6	13	15	1,762	3,387
315	82	423	..	250	..	118	..	5	..	50	..	..	..	428	728
214	19	370	24	187	..	95	..	2	..	86	24	..	5	325	563
122	59	149	..	72	..	65	..	3	..	9	..	..	..	146	274
594	130	641	3	303	2	201	..	34	..	103	1	..	..	626	1,115
588	172	1,031	6	641	2	282	3	4	..	104	1	1	..	770	1,485
126	45	260	..	126	..	95	..	11	..	28	..	..	..	186	424
385	77	393	1	236	..	104	1	3	..	50	..	..	..	470	710
873	149	1,239	18	805	9	331	9	9	..	94	..	..	2	1,314	2,110
181	136	270	..	173	..	80	..	7	..	10	..	..	..	219	449
221	108	297	1	201	1	73	..	7	..	16	..	..	..	300	538

KAITHAL TAHSIL — VILLAGE PRIMARY

Location Code No.	Name of Village (Hadbast No.)		Area of Village in Hectares	No. of occupied residential houses	No. of Households	Total Population (including Institutional & Houseless Population)			Scheduled Castes		Scheduled Tribes	
						P	M	F	M	F	M	F
1	2		3	4	5	6	7	8	9	10	11	12
56	Deeg	(43)	993·89	581	581	3,690	1,983	1,707	418	348	..	..
57	Ramana (Ramani)	(44)	646·68	321	321	2,200	1,174	1,026	254	227	..	..
58	Bakal	(74)	1,237·51	540	540	3,428	1,801	1,627	502	439	..	..
59	Karora	(46)	2,373·04	1,245	1,246	7,863	4,287	3,576	547	424	..	..
60	Bhana	(49)	1,691·00	864	875	5,917	3,254	2,663	557	443	..	..
61	Kukarkanda	(47)	618·76	73	73	559	316	243	50	32	..	..
62	Rahara (Rihara)	(73)	2,441·84	965	965	7,020	3,852	3,168	702	597	..	..
63	Mundhwal (Mandhwal)	(71)	757·00	384	385	2,298	1,206	1,092	1,028	937	..	..
64	Fariabad	(48)	507·00	118	118	837	436	401	92	85	..	..
65	Serhada	(52)	1,150·91	901	901	5,660	3,080	2,580	812	681	..	..
66	Kheri Raowali	(64)	562·50	112	112	771	415	356	145	124	..	..
67	Narwal	(54)	552·39	260	260	1,717	933	784	255	226	..	..
68	Kotra	(53)	917·81	392	395	2,653	1,460	1,193	577	467	..	..
69	Majra Nand Karan (Majra Nanikaran)	(51)	745·00	375	378	2,690	1,495	1,195	366	275	..	..
70	Sanghl	(50)	1,466·00	652	652	4,126	2,256	1,870	539	453	..	..
71	Kisan	(57)	1,130·27	597	600	3,810	2,086	1,724	422	349	..	..
72	Saran	(43)	367·45	143	143	958	523	435	115	95	..	..
73	Deoban	(44)	1,217·68	603	628	3,933	2,130	1,803	327	244	..	..
74	Sisla Sirmore (Sisla Shishmore)	(47)	1,365·00	655	655	4,404	2,389	2,015	458	384	..	..
75	Pai	(48)	3,178·76	1,866	1,866	11,439	6,296	5,143	1,142	907	..	..
76	†Barela	(29)	726·80	1	1	10	7	3	..	..	..	..
77	Jatheri	(28)	160·66	20	20	177	86	91	..	..	..	..
78	pilni	(27)	633·22	282	282	1,757	962	795	178	151	..	..
79	Kakot	(5)	1,334·23	627	627	3,739	2,137	1,602	375	305	..	..
80	Sega	(38)	797·22	308	308	1,957	1,081	876	147	116	..	..
81	Naror (Narar)	(37)	1,152·53	398	398	2,554	1,359	1,195	232	212	..	..
82	Bheni Majra	(36)	236·74	110	110	638	359	279	79	58	..	..
83	Dhodh Kheri (Deodh Kheri)	(39)	549·96	154	155	1,039	609	430	134	110	..	..
84	Sher garh	(40)	369·07	87	91	712	403	309	73	63	..	..
85	Patti Gadar	(19)	1,154·15	85	85	586	323	263	31	27	..	..
86	Patti Kaisth Seth. (Patti Kayath Seth)	(24)	1,682·25	120	120	636	345	291	39	20	..	..
87	Kultaran	(27)	485·62	169	169	1,405	769	636	126	106	..	..
88	Ujana	(28)	399·01	95	95	655	384	271	42	42	..	..
89	Jagdish Pura	(35)	317·67	116	116	733	393	340	37	29	..	..
90	Geog	(34)	1,392·50	518	518	3,316	1,856	1,460	534	425	..	..
91	Sapan Kheri (Sanpan Kheri)	(4)	314·44	68	68	510	286	224	31	21	..	..
92	Mundhri	(6)	1,095·87	569	569	3,681	2,049	1,632	224	195	..	..
93	Khthwar (Katwahar)	(3)	1,049·74	337	337	2,205	1,235	970	251	207	..	..
94	Teek	(1)	1,091·02	351	351	2,299	1,291	1,008	304	249	..	..
95	Barot (Bahot)	(3)	1,229·01	409	409	2,630	1,430	1,200	295	233	..	..
96	Keorak	(33)	2,953·76	1,575	1,582	9,711	5,448	4,263	1,197	1,063	..	..
97	Balwanti	(32)	488·85	156	156	1,086	584	502	66	47	..	..
98	Jaswanti	(31)	651·53	190	190	1,255	678	577	158	132	..	..
99	Deohera	(29)	1,125·01	444	444	2,732	1,503	1,229	448	320	..	..
100	Dohar	(30)	653·15	232	232	1,592	853	739	185	165	..	..
101	Khurana	(26)	1,142·41	378	378	2,761	1,552	1,209	363	275	..	..
102	Khanpur	(25)	283·28	194	197	1,460	785	675	44	30	..	..
103	Patti Afgan	(23)	1,629·65	475	481	3,196	1,750	1,446	198	161	..	..
104	Patti Khot	(22)	731·26	142	142	1,003	522	481	53	45	..	..
105	Manas	(4)	1,592·82	508	509	3,522	1,879	1,643	477	443	..	..
106	Serta	(3)	972·04	343	343	2,471	1,341	1,130	282	233	..	..
107	Farsh Majra	(2)	358·55	160	182	1,106	587	519	156	127	..	..
108	Atela	(1)	697·67	275	275	1,813	967	846	584	505	..	..
109	Ladna Baba	(8)	1,063·90	424	425	2,986	1,622	1,364	264	204	..	..
110	Garhi Padla	(7)	358·55	98	98	702	376	326	112	102	..	..

CENSUS ABSTRACT **KURUKSHETRA DISTRICT**

Literates		Main Workers										Marginal Workers		Non-Workers	
		Total Main Workers (I—IX)		Cultivators (I)		Agricultural Labourers (II)		Household Industry—Manufacturing, Processing, Servicing and Repairs [V(a)]		Other Workers [III, IV, V(b) & VI to IX]					
M	F	M	F	M	F	M	F	M	F	M	F	M	F	M	F
13	14	15	16	17	18	19	20	21	22	23	24	25	26	27	28
666	108	966	6	667	..	132	..	13	1	154	5	..	32	1,017	1,669
423	98	569	1	352	1	116	..	21	..	80	..	34	8	571	1,017
578	183	973	8	638	3	204	1	17	..	114	4	31	180	797	1,439
1,471	256	2,036	27	1,333	7	269	2	58	16	376	2	18	177	2,233	3,372
1,025	162	1,627	16	1,044	1	303	12	78	1	202	2	4	118	1,623	2,529
152	16	145	..	117	..	21	..	..	..	7	..	..	84	171	159
931	227	1,997	12	1,306	4	432	3	51	3	208	2	5	30	1,850	3,126
294	117	620	9	299	..	272	2	2	..	47	7	..	10	586	1,073
138	30	252	1	168	1	55	..	3	..	26	..	..	..	184	400
1,041	188	1,530	51	745	9	336	32	129	..	320	10	4	70	1,546	2,459
231	87	220	13	157	4	34	6	1	3	28	..	..	..	195	343
317	59	469	2	265	..	171	2	1	..	32	..	..	..	464	782
449	61	736	1	468	..	195	1	11	..	62	..	1	..	723	1,192
437	30	753	1	458	..	230	1	21	..	44	..	4	62	738	1,132
646	70	1,165	16	669	6	337	8	39	..	120	2	3	256	1,088	1,598
582	81	1,088	26	663	5	213	6	19	..	193	15	8	15	990	1,683
199	20	286	1	182	..	21	1	4	..	79	..	5	20	232	414
820	71	1,006	16	728	..	94	..	17	2	167	14	..	17	1,124	1,770
657	58	1,225	1	739	..	284	..	10	..	192	1	11	67	1,153	1,947
1,833	412	3,374	44	2,107	1	582	32	151	..	534	11	14	8	2,908	5,091
1	..	4	..	..	..	..	..	4	..	..	..	..	..	3	3
38	17	39	..	35	..	..	..	..	..	4	..	..	..	47	91
320	43	475	20	319	..	48	..	11	1	97	19	6	52	481	723
619	80	1,116	12	712	6	131	..	10	..	263	6	..	..	1,021	1,590
313	27	620	2	420	2	139	..	5	..	56	..	..	..	461	874
346	43	711	2	402	1	178	..	18	1	113	..	..	..	648	1,193
66	8	178	1	109	..	12	..	2	..	55	1	..	..	181	278
136	11	333	..	212	..	75	..	..	..	46	..	..	29	276	401
109	1	215	26	168	..	22	26	..	..	25	..	..	..	188	283
98	5	168	..	160	..	..	..	..	..	8	..	..	..	155	263
101	38	207	..	105	..	58	..	..	..	44	..	..	..	138	291
199	32	347	2	244	..	57	..	2	..	44	2	72	21	350	613
104	18	236	..	178	..	23	..	..	..	35	..	1	18	147	253
127	78	218	36	159	..	35	35	6	..	18	1	..	..	175	304
638	101	983	7	583	..	214	7	35	..	151	..	..	3	873	1,450
64	5	148	..	122	..	17	..	1	..	8	..	..	..	138	224
770	103	1,077	14	694	2	136	5	42	1	205	6	2	7	970	1,611
284	44	680	2	480	2	122	..	11	..	67	..	..	..	555	968
385	117	682	14	424	..	144	..	52	10	62	4	..	1	609	993
623	304	773	5	356	..	312	1	1	..	104	4	..	..	657	1,195
1,655	386	2,908	45	1,718	1	605	14	68	18	517	12	20	73	2,520	4,145
175	28	274	..	145	..	89	..	5	..	35	..	..	..	310	502
159	21	375	2	260	2	86	..	10	..	19	..	..	..	303	575
308	32	793	1	432	..	227	1	40	..	94	..	2	27	708	1,201
205	27	492	2	367	..	64	..	7	..	54	2	..	22	361	715
508	71	708	1	425	..	208	..	4	..	71	1	..	72	844	1,136
149	10	415	..	244	..	49	..	5	..	117	..	..	..	370	675
826	310	979	8	559	..	188	6	10	..	222	2	..	..	771	1,438
156	74	290	2	190	..	40	1	..	..	60	1	..	..	232	479
506	47	1,017	105	674	29	228	76	22	..	93	..	..	..	862	1,538
310	30	661	2	429	1	150	1	..	..	82	..	..	..	680	1,128
184	72	328	25	128	..	87	..	..	..	113	25	1	77	258	417
257	42	488	..	156	..	274	..	..	..	58	..	..	..	479	846
565	128	822	5	459	2	161	1	35	..	167	2	..	12	800	1,347
144	25	169	7	96	..	35	4	1	1	37	2	2	2	205	317

KAITHAL TAHSIL **VILLAGE PRIMARY**

Location Code No.	Name of Village (Hadbast No.)		Area of Village in Hectares	No. of occupied residential Houses	No. of House-holds	Total Population (including Institutional & Houseless Population)			Scheduled Castes		Scheduled Tribes	
						P	M	F	M	F	M	F
1	2		3	4	5	6	7	8	9	10	11	12
111	Chhot	(13)	624·83	281	281	1,979	1,069	910	202	171	..	..
112	Padla	(9)	1,642·19	614	616	4,165	2,229	1,936	748	628	..	..
113	Diluwala	(10)	297·03	132	132	876	496	380	15	11	..	..
114	Guhna	(11)	1,558·02	716	716	4,732	2,577	2,155	538	423	..	..
115	Dhunder Heri	(12)	400·63	192	193	1,271	737	534	200	126	..	..
116	Dawal (Duwal)	(15)	823·12	221	221	1,457	799	658	200	169	..	..
117	Bhanpura	(14)	381·21	148	148	1,070	569	501	135	117	..	..
118	Magho Majra	(5)	174·42	62	62	485	246	239	69	67	..	..
119	Franswala	(6)	308·77	110	110	823	446	377	113	99	..	..
120	Kutabpur	(16)	572·62	202	202	1,374	792	582	333	234	..	..
121	Roherian	(17)	390·92	82	82	628	326	302	28	19	..	..
122	Patti Dogran	(21)	753·92	205	205	1,229	668	561	83	63	..	..
123	Patti Choudhari	(20)	963·14	94	94	383	291	92	3	..	..	..
124	Chandana	(18)	1,610·22	640	641	3,880	2,127	1,753	436	350	..	..
125	Peoda	(41)	1.041·65	483	486	3,000	1,636	1,364	216	187	..	..
126	Titram	(42)	735·71	374	379	2,376	1,296	1,080	265	232	..	..
127	Harsola	(46)	1,390·07	575	576	3,806	2,072	1,734	416	325	..	..
128	Kheri Sheru	(45)	529·32	212	217	1,580	844	736	141	120	..	..
129	Jakholi	(56)	1,927·89	985	985	6,612	3,556	3,056	832	670	..	..
130	Taragarh	(58)	551·17	307	307	2,113	1,138	975	233	212	..	..
131	Sangri	(59)	1,205·54	402	402	2,573	1,386	1,187	245	210	..	..
132	Kachana (Kachhana)	(55)	796·81	509	509	3,145	1,751	1,394	443	352	..	..
133	Kheri Simbalwali	(63)	498·16	211	211	1,382	761	621	98	91	..	..
134	Guliana	(60)	1,031·12	557	577	3,686	2,007	1,679	291	260	..	..
	G. Total		120,717	48,542	48,760	320,089	174,014	146,075	37,114	31,196	..	..

†Although entered as 'Be-Chirag' (Un-inhabited) in the Revenue record, the population shown against this village was enumerated at the time of 1981—Cesnus

Notes :—(1) Where a Town and Village bear an identical name, the word (Rural) has been added after the name of the village.

(2) The area of a Village (revenue estate) is based on the information supplied by the Revenue Patwari and includes urban area, if any.

CENSUS ABSTRACT — KURUKSHETRA DISTIRCT

Literates		Main Workers										Marginal Workers		Non-Workers	
		Total Main Workers (I—IX)		Cultivators (I)		Agricultural Labourers (II)		Household Industry—Manufacturing, Processing, Servicing and Repairs [V(a)]		Other Workers [III, IV, V(b) & VI to IX]					
M	F	M	E	M	F	M	F	M	F	M	F	M	F	M	F
13	14	15	16	17	18	19	20	21	22	23	24	25	26	27	28
392	79	481	13	332	9	52	3	4	..	93	1	106	491	482	406
633	175	1,042	12	501	4	343	5	28	2	170	1	..	..	1,187	1,924
78	4	235	1	140	..	82	1	..	..	13	..	1	..	260	379
903	154	1,213	113	655	69	241	34	45	..	272	10	45	526	1,319	1,516
239	22	371	3	232	2	77	..	9	..	53	1	13	230	353	301
191	53	462	88	303	73	108	12	9	1	42	2	..	..	337	570
193	25	329	118	206	81	98	37	..	..	25	..	1	..	239	383
65	9	135	..	93	..	36	..	..	..	6	..	..	..	111	239
134	10	206	..	138	..	51	..	6	..	11	..	..	18	240	359
243	102	409	21	212	2	144	9	12	..	41	10	..	..	383	561
124	26	173	1	115	..	15	..	3	..	40	1	12	77	141	224
228	117	415	40	178	2	43	..	..	..	194	38	9	3	244	518
38	5	238	..	51	..	3	..	..	..	184	..	..	..	53	92
662	90	1,110	29	611	7	222	16	29	..	248	6	16	147	1,001	577
449	51	941	7	667	..	136	2	30	2	108	3	3	218	692	1,139
406	52	629	1	408	..	1	..	..	..	220	1	37	294	630	785
692	107	1,055	94	620	92	220	1	44	..	171	1	41	219	976	1,421
306	24	421	5	240	3	122	2	..	..	59	..	..	2	423	729
1,028	133	1,761	54	1,019	36	294	11	136	..	312	7	22	20	1,773	2,982
447	62	499	1	312	..	100	1	44	..	43	..	..	16	639	958
415	51	645	73	404	27	132	43	30	1	79	2	43	154	698	960
478	43	929	7	522	..	308	2	11	..	88	5	6	59	816	1,328
293	42	317	1	224	..	40	..	28	..	25	1	..	..	444	620
758	71	998	66	663	48	156	3	67	4	112	11	5	122	1,004	1,491
57,722	14,072	88,481	1,866	52,205	611	19,859	664	2,276	81	14,141	510	758	5,845	84,775	138,364

KAITHAL TAHSIL — URBAN PRIMARY

Location Code No.	Name of Town/ Ward	Area of Town in Km²	No. of occupied residential Houses	No. of House-holds	Total Population (including Institutional & Houseless Population)			Scheduled Castes		Scheduled Tribes	
					P	M	F	M	F	M	F
1	2	3	4	5	6	7	8	9	10	11	12
II	**KAITHAL (M.C.)**	**7·90**	**9,752**	**9,864**	**58,385**	**31,311**	**27,074**	**2,966**	**2,548**	..	..
	Ward 1		448	451	2,630	1,434	1,196	272	213	..	..
	,, 2		406	408	2,563	1,373	1,190	208	174	..	..
	,, 3		464	465	2,763	1,472	1,291	173	145	..	..
	,, 4		446	446	2,753	1,434	1,319	70	59	..	..
	,, 5		445	445	2,523	1,318	1,205	166	134	..	..
	,, 6		418	418	2,380	1,232	1,148	114	95	..	..
	,, 7		426	427	2,459	1,298	1,161	13	7	..	..
	,, 8		376	376	2,344	1,219	1,125	..	..	..	..
	,, 9		411	412	2,373	1,260	1,113	..	..	..	..
	,, 10		415	415	2,551	1,346	1,205	52	60	..	..
	,, 11		355	355	2,246	1,173	1,073	120	91	..	..
	,, 12		450	450	2,608	1,387	1,221	104	95	..	..
	,, 13		472	472	2,868	1,468	1,400	119	100	..	..
	,, 14		959	969	5,195	2,868	2,327	524	494	..	..
	,, 15		875	887	5,216	2,851	2,365	264	231	..	..
	,, 16		565	565	3,178	1,713	1,465	5	7	..	..
	,, 17		516	524	3,303	1,868	1,435	178	132	..	..
	,, 18		805	879	5,071	2,803	2,268	563	495	..	..
	,, 19		500	500	3,361	1,794	1,567	21	16	..	..

Literates		Main Workers										Marginal Workers		Non-Workers	
		Total Main Workers (I—IX)		Cultivators (I)		Agricultural Labourers (II)		Household Industry—Manufacturing, Processing, Servicing and Repairs[V(a)]		Other Workers [III, IV, V(b) & VI to IX]					
M	F	M	F	M	F	M	F	M	F	M	F	M	F	M	F
13	14	15	16	17	18	19	20	21	22	23	24	25	26	27	28
19,258	**12,324**	**15,598**	**705**	**913**	**10**	**352**	**3**	**383**	**6**	**13,950**	**686**	**12**	**11**	**15,701**	**26,358**
785	427	714	27	19	..	12	..	19	..	664	27	..	..	720	1,169
703	465	666	50	57	4	74	1	21	..	514	45	..	2	707	1,138
1,042	710	708	53	45	..	2	..	6	..	655	53	..	1	764	1,237
1,086	840	762	26	13	..	1	..	35	..	713	26	..	2	672	1,291
913	648	687	40	34	..	33	..	..	..	620	40	3	2	628	1,163
795	562	616	36	17	..	30	1	7	..	562	35	..	..	616	1,112
1,004	689	644	39	11	1	..	..	4	..	629	38	..	..	654	1,122
958	772	632	24	3	..	..	..	..	..	629	24	..	..	587	1,101
998	703	667	30	16	..	15	..	..	2	636	28	..	..	593	1,083
942	601	635	29	9	..	2	..	4	..	620	29	..	1	711	1,175
800	583	537	31	16	..	..	..	26	..	495	31	..	..	636	1,042
1,016	722	703	43	21	4	25	1	..	1	657	37	..	1	684	1,177
998	691	725	56	15	..	3	..	7	..	700	56	1	1	742	1,343
1,444	835	1,385	71	115	..	78	..	31	..	1,161	71	..	..	1,483	2,256
1,971	1,241	1,447	56	22	..	3	..	41	3	1,381	53	..	1	1,404	2,308
668	314	924	12	174	..	16	..	14	..	720	12	..	..	789	1,453
1,222	770	945	36	15	..	1	..	25	..	904	36	2	..	921	1,399
1,318	587	1,421	44	41	..	12	..	136	..	1,232	44	..	..	1,382	2,224
595	163	780	2	270	1	45	..	7	..	458	1	6	..	1,008	1,565

KAITHAL TAHSIL

URBAN PRIMARY

Location Code No.	Name of Town/ Ward	Area of Town in Km²	No. of occupied residential Houses	No. of House-holds	Total Population (including Institutional & Houseless Population)			Scheduled Castes		Scheduled Tribes	
					P	M	F	M	F	M	F
1	2	3	4	5	6	7	8	9	10	11	12
III	**PUNDRI (M.C.)**	3·89	**1,868**	**1,869**	**11,804**	**6,315**	**5,489**	991	**854**	..	..
	Ward 1		244	244	1,443	769	674	31	27	..	..
	,, 2		172	172	1,097	595	502	390	324	..	..
	,, 3		167	168	1,059	577	482	220	181	..	..
	,, 4		169	169	1,077	581	496	111	102	..	..
	,, 5		163	163	931	485	446	144	138	..	..
	,, 6		132	132	835	427	408	72	64	..	..
	,, 7		157	157	1,001	521	480	7	6	..	..
	,, 8		140	140	864	455	409	9	8	..	..
	,, 9		160	160	972	521	451	3	2	..	..
	,, 10		174	174	1,116	600	516	..	..	..	..
	,, 11		190	190	1,409	784	625	4	2	..	..

CENSUS ABSTRACT KURUKSHETRA DISTRICT

Literates		Main Workers										Marginal Workers		Non-Workers	
		Total Main Workers (I—IX)		Cultivators (I)		Agricultural Labourers (II)		Household Industry—Manufacturing, Processing, Servicing and Repairs [V(a)]		Other Workers [III, IV, V(b) & VI to IX]					
M	F	M	F	M	F	M	F	M	F	M	F	M	F	M	F
13	14	15	16	17	18	19	20	21	22	23	24	25	26	27	28
3,036	1,521	3,052	103	974	5	473	31	82	..	1,523	67	22	65	3,241	5,321
475	310	365	14	123	..	15	..	7	..	220	14	..	..	404	660
226	84	280	5	49	..	72	1	24	..	135	4	4	20	311	477
206	45	290	22	133	1	88	21	9	..	60	..	1	4	286	456
249	142	288	6	150	..	8	8	8	..	122	6	..	..	293	490
276	124	247	1	33	..	71	..	3	..	140	1	..	2	238	443
250	168	230	14	60	3	15	3	..	..	155	8	..	..	197	394
284	164	259	7	79	..	30	..	11	..	139	7	4	3	258	470
322	207	207	18	33	..	8	1	7	..	159	17	3	4	245	387
248	144	280	3	109	..	14	..	6	..	151	3	..	..	241	448
237	62	274	8	71	..	74	5	3	..	126	3	7	32	319	476
263	71	332	5	134	1	78	..	4	..	116	4	3	..	449	620

PRIMARY CENSUS ABSTRACT
THANESAR TAHSIL

THANESAR TAHSIL

VILLAGE PRIMARY

Location Code No.	Name of Village (Hadbast No.)	Area of Village in Hectares	No. of occupied residential Houses	No. of Households	Total Population (including Institutional and Houseless Population)			Scheduled Castes		Scheduled Tribes	
					P	M	F	M	F	M	F
1	2	3	4	5	6	7	8	9	10	11	12
1	Thaska Ali (259)	497·00	135	135	986	507	479	85	79	..	..
2	Nalwi (260)	851·00	445	448	3,168	1,654	1,514	381	341	..	..
3	Rai Majra (258)	177·00	53	53	370	202	168	49	33	..	..
4	Golpura (257)	272·75	127	127	900	467	433	121	116	..	..
5	Sulkhani (256)	482·78	112	112	868	435	433	109	113	..	..
6	Nagala (255)	416·01	207	207	1,425	729	696	97	89	..	..
7	Kalsani (264)	195·06	107	107	704	367	337	69	53	..	..
8	Mahdodan (Mahdoodan) (263)	72·44	56	56	440	226	214	11	13	..	..
9	Raipur (261)	226·22	34	34	234	114	120	25	31	..	..
10	Fatehgarh Jharauli (262)	369·47	148	148	1,048	510	538	56	58	..	..
11	Mammon Majra (Mamu Majra) (265)	199·51	114	114	726	373	353	96	88	..	..
12	Gumti (252)	255·00	102	102	720	390	330	72	61	..	..
13	Malakpur (251)	123·00	61	61	420	228	192	3	6	..	..
14	Kalsana (266)	920·00	418	418	2,626	1,383	1,243	402	347	..	..
15	Jharauli Khurd (280)	345·00	148	148	913	454	459	150	172	..	..
16	Tangauri (282)	336·00	87	87	644	349	295	82	69	..	..
17	Tangaur (281)	595·00	307	308	2,275	1,222	1,053	251	225	..	..
18	Kathwah (278)	340·74	120	122	848	452	396	138	113	..	..
19	Mughal Majra (279)	225·41	96	96	668	349	319	164	139	..	..
20	Dhakala (269)	271·94	112	112	748	392	356	219	195	..	..
21	Surkhpur (268)	159·85	96	96	712	373	339	76	76	..	..
22	Mohanpur (267)	267·90	83	83	653	336	317	154	134	..	..
23	Madanpur (250)	174·01	144	144	927	500	427	62	63	..	..
24	Dharam Garh (247)	64·00	33	34	245	131	114	25	23	..	..
25	Rattangarh (249)	244·00	152	154	1,052	589	463	260	188	..	..
26	Chhapra (241)	227·00	97	98	724	403	321	133	94	..	..
27	Chhpri (242)	221·00	63	64	523	273	250	35	30	..	..
28	Jandheri (240)	444·00	170	170	1,362	740	622	250	215	..	..
29	Kishangarh (248)	98·00	88	88	757	421	336	57	46	..	..
30	Patti Jhamra Shahabad (Jhambra Shahbad) (253)	921·00	249	252	1,204	844	360	82	48	..	..
31	Shahzadpur (254)	407·00	59	82	465	271	194	125	124	..	..
32	Zainpura (231)	198·29	153	157	953	512	441	152	111	..	..
33	Patti Boripur (226)	48·56	13	13	76	40	36	12	13	..	..
34	Boripur (225)	67·58	51	51	400	226	174	3	4	..	..
35	Nahar Majra (223)	116·14	34	34	218	111	107	11	8	..	..
36	Bhukar Majra (222)	176·85	85	85	588	310	278	101	80	..	..
37	Muha Yuddin pur (Mahi-Ul-Dinpur) (224)	248·88	127	127	840	448	392	62	46	..	..
38	Goripur (227)	126·66	28	29	178	96	82	47	44	..	..
39	Saidpur Barwalian (221)	129·00	48	48	357	191	166	18	24	..	..
40	Haldaheri (220)	159·00	66	66	497	259	238	36	41	..	..
41	Chhorpur (218)	242·00	59	59	402	221	181	70	58	..	..
42	Mohri (217)	332·00	176	187	1,287	660	627	329	305	..	..
43	Samalki (219)	457·00	168	168	1,291	695	596	318	282	..	..
44	Landhi (229)	421·68	207	207	1,532	829	703	185	155	..	..
45	Kaliana (228)	333·05	137	137	892	470	422	130	106	..	..
46	Dau Majra (230)	267·09	187	187	1,223	660	563	162	154	..	..
47	Patti Kankar Shahabad (Kankra Shahabad) (232)	1,149·00	50	73	533	362	171	53	45	..	..
48	Ramnagar (233)	176·00	66	66	420	232	188	41	33	..	..
49	Tagra (235)	52·00	6	6	34	21	13	..	..	..	..
50	Ravi (234)	74·00	32	32	103	66	37	8	10	..	..

CENSUS ABSTRACT

KURUKSHETRA DISTRICT

Literates	Main Workers								Marginal Workers		Non-Workers	
	Total Main Workers (I—IX)		Cultivators (I)		Agricultural Labourers (II)		Household Industry—Manufacturing, Processing, Servicing and Repairs [V(a)]		Other Workers [III, IV, V(b) & VI to IX]			
M	F	M	F	M	F	M	F	M	F	M	F	M	F	M	F
13	14	15	16	17	18	19	20	21	22	23	24	25	26	27	28
213	138	281	7	180	..	74	6	8	..	19	1	2	43	224	429
836	407	871	10	461	..	249	8	23	..	138	2	..	22	783	1,482
110	55	122	5	85	2	22	3	3	..	12	..	..	..	80	163
283	146	242	2	126	..	80	2	4	..	32	..	..	..	225	431
224	106	258	2	151	2	55	..	17	..	35	..	..	..	177	431
412	224	360	2	186	..	84	..	9	..	81	2	..	..	369	694
206	116	200	..	121	..	45	..	4	..	30	..	..	..	167	337
107	33	117	..	57	..	19	..	..	..	41	..	..	..	109	214
48	21	58	..	18	..	14	..	1	..	25	..	..	..	56	120
239	107	269	3	162	..	45	1	3	..	59	2	4	3	237	532
183	104	208	1	139	1	34	..	3	..	32	..	..	..	165	352
193	78	178	3	101	..	29	1	6	..	42	2	..	10	212	317
125	63	121	..	61	..	11	..	6	..	43	..	6	15	101	177
691	344	750	30	219	..	290	23	10	..	231	7	1	34	632	1,179
187	95	234	..	97	..	89	..	2	..	46	..	..	1	220	458
128	50	184	15	82	..	76	15	..	..	26	..	..	..	165	280
532	268	634	13	381	3	176	10	6	..	71	..	11	9	577	1,031
228	59	230	..	133	..	27	..	..	..	70	..	15	46	207	350
148	69	178	20	63	..	75	12	3	..	37	8	..	16	171	283
155	82	197	88	52	..	116	87	..	..	29	1	24	31	171	237
183	68	183	4	113	..	31	3	..	..	39	1	2	8	188	327
150	95	181	2	66	..	78	2	6	..	31	..	..	..	155	315
229	105	239	15	95	1	76	13	2	..	66	1	37	29	224	383
84	56	60	1	21	..	18	..	5	..	16	1	..	..	71	113
294	123	316	38	80	..	141	35	2	..	93	3	..	..	273	425
107	54	248	1	65	..	145	..	..	..	38	1	..	125	155	195
126	39	153	1	88	1	41	..	8	..	16	..	6	59	114	190
316	100	373	3	150	1	148	1	8	1	67	..	14	97	353	522
201	103	257	5	175	1	54	4	1	..	27	..	2	21	162	310
343	104	661	4	16	..	84	2	3	2	558	..	..	35	183	321
56	14	189	3	12	1	72	..	4	..	101	2	1	58	81	133
217	97	246	19	105	2	49	2	6	3	86	12	53	96	213	326
22	17	22	5	10	3	6	2	..	..	6	..	1	2	17	29
106	24	85	10	61	..	15	10	..	..	9	..	3	1	138	163
46	20	47	..	29	..	14	..	1	..	3	..	6	8	58	99
118	62	183	7	96	..	52	7	..	..	35	..	..	6	127	265
177	73	247	..	168	..	44	..	..	..	35	..	..	..	201	392
34	20	49	1	10	..	25	..	..	..	14	1	19	31	38	50
112	46	110	..	64	..	22	..	..	..	24	..	17	60	64	106
115	54	135	5	71	..	46	5	1	..	17	..	..	42	124	191
125	63	119	..	67	..	38	..	..	..	14	..	..	..	102	181
292	119	397	17	133	..	160	2	1	..	103	15	3	69	260	541
331	144	356		129	..	154	..	10	..	63	..	6	116	133	480
421	151	419	1	203	..	105	..	27	..	84	1	2	37	408	665
175	74	270	4	88	..	126	2	..	..	56	2	..	43	200	375
301	135	351	1	150	..	126	..	10	..	65	1	4	62	305	500
98	34	266	47	89	..	74	16	..	1	103	30	..	..	96	124
72	33	113	24	58	2	39	21	..	..	16	1	2	11	117	153
8	1	13	..	12	..	1	..	..	..	..	..	..	..	8	13
30	3	54	1	6	..	7	..	..	..	41	1	..	..	12	36

THANESAR TAHSIL

Location Code No.	Name of Village (Hadbast No.)		Area of Village in hectares	No. of occupied residential Houses	No. of Households	Total Population (including Institutional and Houseless Population)			Scheduled Castes		Scheduled Tribes	
						P	M	F	M	F	M	F
1	2		3	4	5	6	7	8	9	10	11	12
51	Damli	(236)	262·00	89	89	569	299	270	126	114	..	..
52	Rawa	(239)	659·00	215	215	1,618	863	755	168	167	..	..
53	Padlu	(237)	473·00	147	147	1,067	555	512	144	120	..	..
54	Dadlu	(238)	208·00	82	82	656	339	317	50	51	..	..
55	Salempur	(121)	221·00	16	16	110	61	49	2	5	..	..
56	Jogi Majra	(120)	109·00	50	50	382	202	180	173	151	..	..
57	Dhangali	(122)	418·00	145	145	1,166	644	522	131	102	..	..
58	Yari	(119)	348·00	132	132	892	463	429	205	185	..	..
59	Kahangarh	(117)	127·00	46	46	302	167	135	100	87	..	..
60	Naraingarh	(116/1)	115·00	62	62	411	225	186	117	108	..	..
61	Kharindwa	(116)	1,253·00	460	460	3,419	1,822	1,597	421	362	..	..
62	Dig	(118)	566·00	171	203	1,400	747	653	123	115	..	..
63	Machhrauli	(94)	486·00	183	183	1,267	640	627	431	414	..	..
64	Bakana	(93)	791·00	249	249	1,458	748	710	530	489	..	..
65	Teora	(243)	456·00	293	293	2,099	1,118	981	168	135	..	..
66	Khanpur Jatan	(245)	179·27	64	69	563	290	273	76	66	..	..
67	Dhola Majra	(244)	259·00	67	67	468	256	212	77	57	..	..
68	Hibana	(246)	233·50	136	141	950	498	452	190	180	..	..
69	Ahmadpur	(271)	186·56	93	93	637	349	288	130	109	..	..
70	Tigri	(270)	207·20	118	118	817	440	377	166	135	..	..
71	Bibipur	(273)	365·83	123	123	867	464	403	107	97	..	..
72	Khera	(272)	240·78	69	92	726	376	350	107	87	..	..
73	Katiaheri	(91)	453·00	132	132	1,141	597	544	193	184	..	..
74	Baram (Barham)	(409)	558·86	326	346	2,465	1,248	1,217	133	129	..	..
75	Sarai Sukhi	(102)	352·88	146	146	1,032	533	499	195	157	..	..
76	Atwan	(101)	274·37	104	104	884	487	397	98	90	..	..
77†	Gulabgarh	(99)	47·75	1	1	8	4	4	4	4	..	..
78	Charhuni Jattan	(92)	682·29	241	245	1,923	1,032	891	237	201	..	..
79	Ramnagar	(98)	113·72	21	21	90	49	41	10	10	..	..
80	Dhantauri	(97)	275·59	147	150	1,082	561	521	162	148	..	..
81	Bir Chhapar	(95)	425·32	40	42	118	72	46	27	15	..	..
82	Masana	(96)	433·01	120	120	785	408	377	27	19	..	..
83	Chanarthal	(100)	416·82	153	153	1,055	573	482	62	57	..	..
84	Rawal Kheri	(103)	153·00	41	41	368	186	182	87	84	..	..
85	Kanipla	(104)	544·00	189	190	1,213	626	587	233	222	..	..
86	Khanpur Kolian	(105)	439·00	197	197	1,269	666	603	71	64	..	..
87	Dhudhla (Dudhla)	(106)	398·00	156	156	1,304	681	623	101	100	..	..
88	Morthala	(107)	373·11	171	174	1,231	645	586	125	121	..	..
89	Kalal Majra	(113)	179·00	185	185	1,252	664	588	105	90	..	..
90	Rampura	(108)	312·82	64	64	540	281	259	10	9	..	..
91	Kasi Thal	(110)	183·00	87	87	747	380	367	47	44	..	..
92	Bhagwanpur	(111)	438·00	125	128	879	485	394	113	103	..	..
93	Binat	(144)	248·00	85	85	722	390	332	5	6	..	..
94	Ramnagar	(112)	86·00	46	46	402	209	193	..	..	..	..
95	Jal Kheri	(114)	434·22	148	148	1,006	531	475	106	100	..	..
96	Mando Khara (Mando Khera)	(140)	94·70	31	31	258	137	121	5	9	..	..
97	Sujri	(115)	129·00	16	16	99	55	44	1	..	..	..
98	Bir Sujra	(139)	265·00	92	92	662	358	304	55	51	..	..
99	Sujra	(141)	211·00	46	46	250	122	128	30	19	..	..
100	Kanauni(Kanuni)	(142)	66·37	13	13	80	41	39	..	..	..	..
101	Kalwa	(136)	341·55	76	76	546	297	249	185	159	..	..
102	Bir Kalwa	(137)	280·00	220	220	1,609	823	786	86	99	..	..
103	Isherheri	(138)	491·00	151	151	1,180	612	568	202	187	..	..
104	Yara	(123)	820·69	367	368	2,688	1,406	1,282	286	256	..	..
105	Berthala (Bir Thala)	(124)	373·52	148	149	1,070	581	489	166	130	..	..

CENSUS ABSTRACT

KURUKSHETRA DISTRICT

Literates		Main Workers										Marginal Workers		Non-Workers	
		Total Main Workers (I—IX)		Cultivators (I)		Agricultural Labourers (II)		Household Industry—Manufacturing, Processing, Servicing and Repairs [V(a)]		Other Workers [III, IV, V(b) & VI to IX]					
M	F	M	F	M	F	M	F	M	F	M	F	M	F	M	F
13	14	15	16	17	18	19	20	21	22	23	24	25	26	27	28
158	63	169	..	92	..	49	..	2	..	26	..	..	..	130	270
465	187	405	1	187	..	125	1	10	..	83	..	34	13	424	741
265	164	319	44	181	..	105	44	6	..	27	..	1	2	235	466
160	67	162	1	90	..	40	1	1	..	31	..	..	..	177	316
33	12	29	..	22	..	6	..	..	..	1	..	..	..	32	49
74	25	96	..	43	..	44	..	..	..	9	..	..	..	106	180
220	74	353	5	165	..	167	5	1	..	20	..	..	3	291	514
216	136	264	5	155	..	96	5	1	..	12	..	..	..	199	424
58	16	84	..	53	..	26	..	..	..	5	..	..	37	83	98
64	19	117	2	67	..	34	..	..	..	16	2	..	61	108	123
713	285	943	76	404	3	315	70	12	2	212	1	1	17	878	1,504
369	119	381	63	139	..	103	9	5	..	134	54	..	..	366	590
204	101	345	3	260	..	64	2	1	..	20	1	..	..	295	624
365	204	391	..	182	..	110	..	..	..	99	..	1	1	356	709
359	131	589	18	315	2	244	16	..	..	30	..	..	..	529	963
132	61	157	53	52	..	45	29	1	..	59	24	..	..	133	220
107	65	134	4	61	..	36	3	7	..	30	1	..	26	122	182
206	41	253	..	105	..	117	..	2	..	29	..	..	..	245	452
179	43	189	..	80	..	97	..	3	..	9	..	..	..	160	288
135	41	230	5	86	..	127	5	7	..	10	..	..	40	210	332
197	89	238	..	145	..	86	..	..	..	7	..	..	..	226	403
106	39	163	12	63	..	55	..	2	..	43	12	..	..	213	338
172	58	289	..	143	..	125	..	3	..	18	..	..	..	308	544
612	310	620	2	365	..	99	..	40	..	116	2	..	33	628	1,182
260	69	250	..	131	..	78	..	2	..	39	..	..	..	283	499
223	43	245	1	122	..	73	1	2	..	48	..	..	..	242	396
..	..	2	1	..	..	2	1	..	..	..	..	..	..	2	3
481	195	511	52	291	..	167	51	3	..	50	1	..	..	521	839
17	10	29	12	6	..	15	12	..	..	8	..	..	..	20	29
132	83	263	24	146	..	69	22	..	..	48	2	5	..	293	497
33	5	48	1	..	..	28	..	..	..	20	1	..	..	24	45
196	138	221	6	162	..	54	2	..	..	5	4	..	..	187	371
261	85	270	21	153	..	69	21	13	..	35	..	11	8	292	453
71	20	50	..	34	..	9	..	1	..	6	..	25	29	111	153
268	107	307	4	132	..	85	3	8	..	82	1	4	24	315	559
270	91	290	20	93	2	72	14	14	..	111	4	24	13	352	570
320	116	365	1	178	..	126	..	12	..	49	1	..	2	316	620
251	93	359	11	178	..	102	4	12	..	67	7	..	..	286	575
282	125	309	4	224	..	60	2	1	..	24	2	5	74	350	510
114	57	147	4	124	..	15	4	..	..	8	..	..	..	134	255
197	119	184	10	124	..	38	10	2	..	20	..	..	2	196	355
243	97	214	4	106	..	59	2	7	1	42	1	2	59	269	331
180	64	177	1	135	..	17	..	1	..	24	1	..	..	213	331
103	67	80	..	63	..	1	..	3	..	13	..	8	14	121	179
266	120	275	21	136	..	80	19	7	..	52	2	4	2	252	452
51	12	70	1	54	..	12	1	..	..	4	..	2	..	65	120
22	4	30	2	27	..	2	2	..	..	1	..	..	..	25	42
179	103	182	70	95	..	50	69	..	..	37	1	..	..	176	234
43	33	73	..	49	..	21	..	..	..	3	..	..	..	49	128
18	15	26	..	22	..	3	..	..	..	1	..	..	..	15	39
82	30	159	2	110	1	43	1	..	..	6	..	..	..	138	247
429	155	400	44	271	2	59	41	18	..	52	1	..	..	423	742
290	109	334	..	137	..	144	..	8	..	45	..	..	8	278	560
712	297	693	2	329	1	265	1	3	..	96	..	2	7	711	1,273
199	81	279	11	129	..	107	8	8	..	35	3	..	3	302	475

THANESAR TAHSIL

Location Code No.	Name of Village (Hadbast No.)	Area of Village in hectares	No. of occupied residential Houses	No. of Households	Total Population (including Institutional and Houseless Population)			Scheduled Castes		Scheduled Tribes	
					P	M	F	M	F	M	F
1	2	3	4	5	6	7	8	9	10	11	12
106	Buhawa (126)	343·98	140	140	1,052	554	498	86	79	..	..
107	Buhawi (127)	310·39	140	142	1,196	612	584	98	81	..	..
108	Berthali (Bir Thali) (125)	187·00	122	122	783	409	374	48	50	..	..
109	Lakhmari (128)	498·00	142	143	1,022	538	484	139	129	..	..
110	Bir Mangaoli (129)	123·00	87	87	694	358	336	52	39	..	..
111	Mangaoli Rangran (130)	255·00	72	72	437	236	201	121	111	..	..
112	Dhanani (134)	170·00	93	93	745	398	347	32	25	..	..
113	Sunarian (135)	377·00	90	92	804	425	379	93	75	..	..
114	Phalsanda Jattan (133)	88·00	75	75	599	311	288	12	13	..	..
115	Sim Balwal (132)	116·00	35	35	262	129	133	..	..	..	..
116	Mangoli Jatan (131)	546·00	214	214	1,821	969	852	173	133	..	..
117	Singhaur (163)	746·00	248	248	1,763	928	835	338	315	..	..
118	Mahwa Kheri (Mokhri) (161)	199·00	72	80	573	315	258	122	99	..	..
119	Bhukri (Bhukhari) (150)	157·00	86	86	653	339	314	87	69	..	..
120	Jandaula (149)	202·00	89	89	665	340	325	67	62	..	..
121	Ghisarpari (148)	244·00	84	84	638	343	295	50	48	..	..
122	Phalsanda Rangran (Phalsara Rangran) (162)	125·00	92	92	704	370	334	52	48	..	..
123	Ransaran Majra (147)	449·00	296	318	2,420	1,258	1,162	147	119	..	..
124	Haripur (146)	343·00	39	39	223	128	95	18	11	..	..
125	Hamidpur (143)	91·00	108	122	1,035	538	497	63	67	..	
126	Babain (145)	857·00	474	480	3,001	1,572	1,429	363	328	..	..
127	Gohan (152)	159·00	26	26	226	122	104	14	16	..	..
128	Kandauli (151)	383·64	82	86	605	340	265	82	73	..	..
129	Ramnagar (156)	241·00	36	36	290	154	136	7	2	..	..
130	Sultanpur (155)	263·00	129	130	981	518	463	54	49	..	..
131	Gudah (Gudha) (157)	825·00	316	316	2,189	1,126	1,063	266	250	..	..
132	Chhapra (158)	269·00	94	94	620	323	297	46	50	..	..
133	Bir-Bhartauli (160)	259·00	117	120	968	519	449	13	10	..	..
134	Nakhrojpur (164)	107·00	68	68	433	244	189	49	35	..	..
135	Bhartauli (165)	568·00	163	163	1,016	496	520	117	122	..	..
136	Ghalaur (Ghalpur) (159)	901·00	324	337	2,251	1,156	1,095	360	336	..	..
137	Gajlana (166)	433·00	179	179	1,201	651	550	238	207	..	..
138	Jhinwar Heri (Jhiwar Heri) (172)	354·50	83	83	664	386	278	149	134	..	..
139	Hudia (173)	130·00	51	51	332	186	146	22	23	..	..
140	Jamalpur (174)	187·00	67	67	470	233	237	119	118	..	..
141	Mohammadpur (175)	191·00	55	55	538	282	256	69	56	..	..
142	Balsuha (176)	126·00	22	22	168	79	89	10	12	..	..
143	Bir Balsuha (177)	200·00	140	140	1,021	532	489	194	184	..	..
144	Gumdani (178)	107·00	47	47	355	198	157	37	34	..	..
145	Gundana (179)	607·00	208	208	1,678	862	816	121	120	..	..
146	Garhi Sikandarah (186)	109·00	41	41	368	210	158	109	86	..	..
147	Bhogpur (171)	232·69	100	100	779	398	381	111	116	..	..
148	Sikandera (170)	212·05	76	76	552	294	258	44	30	..	..
149	Hartan (168)	313·63	152	152	1,014	548	466	191	164	..	..
150	Haran Chhappar (167)	163·09	72	72	550	293	257	158	135	..	..
151	Majri (169)	149·33	50	50	304	162	142	71	55	..	..
152	Atawa (189)	309·98	123	123	1,047	566	481	122	99	..	..
153	Bhago Majra (188)	206·00	68	68	605	322	283	148	142	..	..
154	Ramgarh (187)	125·00	28	28	300	158	142	16	11	..	..
155	Shahabpura (185)	170·00	74	74	572	309	263	58	58	..	..
156	Masanajatan (184)	192·00	41	41	316	176	140	15	7	..	..
157	Rupawali (Rapauli) (180)	363·00	161	161	1,201	655	546	417	336	..	..
158	Kabulpur (181)	231·00	103	103	830	403	427	236	267	..	..
159	Sadgoli (182)	198·00	28	28	267	135	132	79	76	..	..
160	Masana Ranghran (183)	191·00	114	114	766	413	353	250	194	..	..

CENSUS ABSTRACT

KURUKSHETRA DISTRICT

Literates		Main Workers										Marginal Workers		Non-Workers	
		Total Main Workers (I—IX)		Cultivators (I)		Agricultural Labourers (II)		Household Industry—Manufacturing, Processing, Servicing and Repairs [V(a)]		Other Workers [III,IV,V(b) &VI to IX]					
M	F	M	F	M	F	M	F	M	F	M	F	M	F	M	F
13	14	15	16	17	18	19	20	21	22	23	24	25	26	27	28
226	114	288	2	188	..	68	1	..	..	32	1	..	..	266	496
294	116	312	..	150	..	108	..	15	..	39	..	..	45	300	539
146	45	187	2	118	..	48	2	2	..	19	..	5	8	217	364
225	114	262	..	113	..	105	..	6	..	38	..	13	..	263	484
147	61	168	6	86	..	56	6	7	..	19	..	2	..	188	330
95	45	133	..	51	..	63	..	1	..	18	..	..	..	103	201
190	66	197	2	171	..	10	2	..	..	16	..	..	..	201	345
166	69	196	6	63	..	72	6	17	..	44	..	1	..	228	373
157	60	150	5	105	2	28	3	..	..	17	..	..	..	161	283
50	19	68	..	22	..	41	..	..	..	5	..	1	..	60	133
452	202	434	22	254	..	117	22	5	..	58	..	..	..	535	830
449	196	424	1	160	..	190	..	4	..	70	1	..	..	504	834
138	55	159	1	65	..	57	..	15	..	22	1	..	..	156	257
184	79	131	..	73	..	21	..	9	..	28	..	..	..	208	314
169	70	171	1	68	..	82	..	4	..	17	1	..	..	169	324
174	69	161	4	86	..	51	3	..	..	24	1	..	..	182	291
176	71	189	2	141	..	21	2	..	..	27	..	..	..	181	332
623	318	609	47	350	8	77	31	22	..	160	8	21	65	628	1,050
32	12	77	..	48	..	27	..	..	..	2	..	..	..	51	95
261	99	262	20	185	..	18	2	..	..	59	18	..	..	276	477
786	420	810	27	295	2	233	5	25	1	257	19	..	..	762	1,402
58	24	64	..	55	..	8	..	..	..	1	..	..	..	58	104
142	57	166	..	90	..	53	..	1	..	22	..	..	..	174	265
89	68	76	..	50	..	25	..	..	..	1	..	..	..	78	136
273	77	259	..	150	..	75	..	8	..	26	..	..	..	259	463
575	284	563	5	267	..	190	..	14	1	92	4	15	61	548	997
156	46	158	8	53	2	89	5	8	1	8	..	..	..	165	289
255	127	241	..	217	..	19	..	..	..	5	..	3	3	275	446
90	18	139	..	62	..	75	..	..	..	2	..	..	..	105	189
234	162	297	18	174	3	97	14	5	1	21	..	..	..	199	502
346	162	549	17	253	..	271	17	1	..	24	..	..	2	607	1,076
250	115	338	5	143	..	137	4	..	..	58	1	..	..	313	545
131	29	217	..	97	..	58	..	..	..	62	..	..	4	169	274
85	39	97	..	50	..	37	..	..	..	10	..	..	..	89	146
108	40	121	..	39	..	69	..	..	..	13	..	..	..	112	237
120	31	146	..	79	..	51	..	6	..	10	..	..	1	136	255
41	38	56	..	43	..	10	..	..	..	3	..	..	..	23	89
235	86	237	..	138	..	65	..	..	..	34	..	11	117	284	372
92	17	93	..	58	..	23	..	..	..	12	..	1	32	104	125
381	171	418	3	244	..	107	1	13	..	54	2	6	27	438	786
84	27	115	..	24	..	54	..	1	..	36	..	..	..	95	158
171	72	190	34	101	7	63	26	3	..	23	1	4	36	204	311
112	55	158	3	108	2	38	1	1	..	11	..	..	..	136	255
238	112	252	10	106	..	103	4	1	..	42	6	..	..	296	456
113	37	147	..	27	..	112	..	1	..	7	..	..	..	146	257
55	34	87	2	45	..	31	2	2	..	9	..	..	..	75	140
263	97	277	..	119	..	106	..	2	..	50	..	..	..	289	481
158	68	147	..	69	..	54	..	2	..	22	..	..	..	175	283
77	22	81	1	64	..	9	1	2	..	6	..	..	..	77	141
145	45	144	7	81	..	43	7	12	..	8	..	2	2	163	254
79	49	81	3	56	..	21	2	..	..	4	1	..	..	95	137
225	50	264	..	86	..	133	..	7	..	38	..	30	2	361	544
166	66	210	..	99	..	95	..	..	..	16	..	..	..	193	427
36	16	66	..	37	..	25	..	..	..	4	..	..	..	69	132
159	71	187	1	45	..	123	..	..	..	19	1	..	..	226	352

THANESAR TAHSIL

Location Code No.	Name of Village (Hadbast No.)		Area of Village in hectar s	No. of occupied residential Houses	No. of Households	Total Population (including Institutional and Houseless Population)			Scheduled Castes		Scheduled Tribes	
						P	M	F	M	F	M	F
1	2		3	4	5	6	7	8	9	10	11	12
161	Topra	(193)	439·00	183	184	1,458	754	704	196	178	..	..
162	Ismailpur	(194)	187·00	55	55	400	205	195	108	93	..	..
163	Jhaguri (Jagori)	(195)	424·00	107	107	827	428	399	170	156	..	..
164	Nagla Sadhan	(191)	168·00	45	45	298	157	141	68	60	..	..
165	Sagri	(192)	233·00	86	88	696	358	338	67	61	..	..
166	Kheri Lakha Singh	(190)	140·00	34	34	288	136	152	52	57	..	..
167	Daulatpur	(205)	217·00	74	74	549	283	266	159	147	..	..
168	Sili Khurd	(206)	107·00	39	40	333	187	146	9	9	..	..
169	Dhanu Pura	(208)	170·00	33	33	316	164	152	19	23	..	..
170	Sili Kalan	(207)	236·00	93	94	720	388	332	69	61	..	..
171	Kalesra	(204)	146·00	35	35	281	156	125	51	34	..	..
172	Dohli	(203)	150·00	52	52	451	242	209	43	41	..	..
173	Mansurpur	(201)	143·00	61	61	482	263	219	152	116	..	..
174	Basantpur	(200)	156·00	65	65	462	231	231	140	126	..	..
175	Chbari	(199)	206·00	102	102	747	383	364	257	255	..	..
176	Baindi	(196)	378·00	135	135	1,075	581	494	202	176	..	..
177	Khajuri	(197)	359·00	109	109	798	416	382	64	59	..	..
178	Palakha	(198)	176·00	66	66	427	220	207	39	46	..	..
179	Nagal	(202)	174·00	58	58	509	281	228	116	85	..	..
180	Chamrori	(54)	263·00	124	124	900	503	397	116	90	..	..
181	Bubka	(53)	369·00	178	178	1,329	708	621	120	94	..	..
182	Radauri	(44)	279·00	125	125	875	470	405	142	117	..	..
183	Bakana	(40)	548·00	233	233	1,597	855	742	164	133	..	..
184	Chhota Bas (Chhota Bans)	(43)	281·00	117	124	754	418	336	210	191	..	..
185	Rattangarh	(10)	178·00	48	48	295	150	145	18	20	..	..
186	Palewala	(7)	520·00	99	100	794	423	371	90	75	..	..
187	Kanjnon (Kanjnu)	(42)	512·00	154	164	1,135	630	505	81	73	..	..
188	Jubal	(41)	420·00	180	180	1,334	720	614	71	81	..	..
189	Ala Har (Halahar)	(1)	645·00	411	414	2,695	1,445	1,250	420	338	..	..
190	Lakhi Bans	(2)	123·00	55	55	416	231	185	45	36	..	..
191	Barsan	(3)	295·00	89	89	682	351	331	44	38	..	..
192	Kartarpur	(6)	190·00	36	36	299	171	128	9	8	..	..
193	Mohri	(5)	247·00	75	75	497	249	248	81	71	..	..
194	Barheri	(27)	328·00	109	109	815	420	395	128	123	..	..
195	Madho Bas	(8)	89·00	65	65	461	269	192	92	72	..	..
196	Sandhali	(25)	286·00	126	141	1,060	556	504	43	36	..	..
197	Sandhala	(24)	281·00	113	117	865	460	405	139	129	..	..
198	Jathlana	(4)	1,013·00	586	598	3,973	2,112	1,861	492	427	..	..
199	Marrupur	(39)	169·00	51	51	411	228	183	41	30	..	..
200	Unheri	(38)	397·00	188	188	1,427	770	657	205	147	..	..
201	Ramgarh	(37)	98·00									Un-
202†	Bagwali	(36)	123·00	10	10	75	44	31	..	..	..	..
203	Pobari	(35)	104·00	52	52	230	121	109	..	..	..	..
204	Dhakwala	(34)	145·00									Un-
205†	Nakum	(33)	473·00	6	6	22	13	9	..	..	..	..
206	Karhera	(30)	262·00	136	136	1,014	523	491	244	235	..	..
207	Lal Chhapar	(28)	171·00	54	54	428	226	202	39	44	..	..
208†	Majri	(29)	68·00	10	10	91	45	46	..	..	..	..
209	Bucha Bas (Bucha Bans)	(32)	21·00									Un-
210†	Nagla Ranghran (Nagla Rangri)	(31)	215·00	22	22	45	35	10	..	..	..	..
211	Pahladpur	(22)	62·00									Un-
212†	Nagli	(23)	282·00	5	5	19	11	8	9	8	..	..
213	Gumthala Rao	(21)	1,407·00	411	411	2,591	1,384	1,207	448	384	..	..
214	Rao	(20)	127·00	22	22	169	86	83	6	12	..	..
215	Kandrauli	(19)	509·59	120	120	984	510	474	139	123	..	..

CENSUS ABSTRACT

KURUKSHETRA DISTRICT

Literates	Main Workers												Marginal Workers		Non-Workers	
	Total Main Workers (I—IX)		Cultivators (I)		Agricultural Labourers (II)		Household Industry—Manufacturing, Processing, Servicing and Repairs [V (a)]		Other Workers [III, IV, V(b) & VI to IX]							
M	F	M	F	M	F	M	F	M	F	M	F	M	F	M	F	M	F
13	14	15	16	17	18	19	20	21	22	23	24	25	26	27	28		
282	120	418	57	199	3	188	50	1	..	30	4	..	82	336	565		
67	54	111	..	50	..	58	..	..	..	3	..	..	..	94	195		
162	49	189	1	98	..	81	1	..	..	10	..	..	..	239	398		
53	21	76	1	18	..	51	1	..	..	7	..	..	..	81	140		
130	31	185	..	109	..	61	..	5	..	10	..	..	..	173	338		
61	43	70	3	42	..	22	1	..	..	6	2	..	..	66	149		
125	70	139	26	48	..	57	23	3	1	31	2	3	77	141	163		
100	48	94	3	61	..	10	3	3	..	20	..	12	55	81	88		
91	58	87	5	64	..	8	..	1	..	14	5	..	..	77	147		
225	93	196	159	134	133	28	21	1	..	33	5	..	7	192	166		
56	23	79	1	38	..	29	..	1	..	11	1	..	..	77	124		
115	55	123	..	86	..	24	..	2	..	11	..	6	30	113	179		
81	21	123	4	55	..	42	4	1	..	25	..	..	..	140	215		
113	71	115	19	63	5	34	6	3	7	15	1	..	26	116	186		
126	34	198	2	116	1	72	..	..	..	10	1	3	51	182	311		
283	111	293	..	139	..	101	..	32	..	21	..	..	..	288	494		
203	81	198	6	116	..	70	6	..	..	12	..	..	..	218	376		
127	51	125	6	62	..	43	..	1	1	19	5	15	69	80	132		
139	69	130	5	67	..	38	2	3	..	22	3	..	13	151	210		
313	129	249	6	122	..	54	3	5	..	68	3	..	..	254	391		
389	206	358	6	221	1	67	5	..	..	70	..	3	49	347	566		
229	98	254	1	95	..	102	..	16	..	41	1	3	73	213	331		
403	218	336	11	153	1	106	1	13	..	64	9	44	11	475	720		
103	39	210	5	32	..	61	1	..	..	117	4	..	..	208	331		
74	34	67	..	36	..	12	..	..	..	19	..	16	7	67	138		
201	88	211	5	146	1	45	3	2	..	18	1	1	9	211	357		
249	133	320	27	172	1	59	..	4	..	85	26	..	..	310	478		
319	140	363	1	182	..	49	..	46	..	86	1	10	2	347	611		
783	374	731	45	306	7	206	22	33	1	186	15	2	30	712	1,175		
114	62	114	..	72	..	29	..	..	..	13	..	..	..	117	185		
212	118	186	1	124	..	33	..	..	..	29	1	5	32	160	298		
90	24	85	..	49	..	22	..	..	..	14	..	..	2	86	126		
92	50	138	8	67	1	51	6	4	..	16	1	1	6	110	234		
218	84	205	6	124	..	47	6	12	..	22	..	..	1	215	388		
127	49	127	1	55	..	55	..	1	..	16	1	1	33	141	158		
294	148	280	37	169	10	65	7	6	..	40	20	..	..	276	467		
227	100	245	39	124	1	59	28	18	7	44	3	..	3	215	363		
1,187	668	1,033	17	306	1	277	..	45	..	405	16	..	..	1,079	1,844		
140	70	120	..	73	..	31	..	..	..	16	..	..	11	108	172		
285	124	391	3	177	1	177	2	..	..	37	..	..	2	379	652		
inhabited																	
20	4	23	..	17	..	2	..	..	..	4	..	..	..	21	31		
1	..	62	43	..	..	62	43	..	..	..	..	..	..	59	66		
inhabited																	
6	2	10	1	6	..	4	1	..	..	..	..	..	..	3	8		
256	120	271	6	122	1	99	2	4	..	46	3	..	..	252	485		
60	10	118	..	73	..	32	..	..	..	13	..	..	..	108	202		
13	8	23	..	14	..	6	..	..	..	3	..	..	..	22	46		
inhabited																	
22	1	35	..	35	..	..	..	..	..	..	..	..	..	..	10		
inhabited																	
4	..	8	..	8	..	..	..	..	..	..	..	..	..	3	8		
641	369	713	102	248	..	284	98	15	..	166	4	..	..	671	1,105		
23	12	38	4	21	..	13	4	..	..	4	..	..	..	48	79		
246	91	245	13	118	1	80	12	8	..	39	..	..	2	265	459		

THANESAR TAHSIL

Location Code No.	Name of Village (Hadbast No.)		Area of Village in hectares	No.of occupied residential Houses	No. of Households	Total Population (including Institutional & Houseless Population)			Scheduled Castes		Scheduled Tribes	
						P	M	F	M	F	M	F
1	2		3	4	5	6	7	8	9	10	11	12
216	Thaska Khadar	(18)	334·67	111	111	833	431	402	106	82	..	..
217	Khurd Ban (Khurdan)	(17)	553·20	180	181	1,322	681	641	113	103	..	..
218	Potli	(16)	320·00	104	104	879	467	412	114	93	..	..
219	Bhagwanpur	(12)	90·00	20	20	118	67	51	63	45	..	..
220	Fatehgarh	(14)	132·00	69	69	503	272	231	18	14	..	..
221	Raj Heri	(15)	440·00	135	141	1,072	542	530	50	44	..	..
222	Mandhar	(26)	255·00	107	107	789	410	379	29	18	..	..
223	Nachraon	(9)	547·00	237	237	1,674	883	791	180	164	..	..
224	Rapri	(13)	195·00	27	27	190	103	87	54	40	..	..
225	Bhagwangarh	(11)	85·00	24	24	208	111	97	21	19	..	..
226	Radour (Rural)	(45)	729·00	22	22	121	76	45	39	25	..	..
227	Ghispur	(46)	261·00	58	58	396	204	192	79	83	..	..
228	Bapauli	(52)	219·00	84	84	633	341	292	146	112	..	..
229	Sadhura (Saidpura)	(51)	191·00	86	88	588	318	270	76	64	..	..
230	Sura	(50)	174·00	109	112	745	397	348	139	125	..	..
231	Alipura	(49)	210·00	81	81	626	337	289	71	52	..	..
232	Dhaulra	(47)	333·00	112	112	840	447	393	172	166	..	..
233	Sangipur	(48)	201·00	85	85	653	356	297	74	62	..	..
234	Jandhera	(66)	292·99	110	110	752	413	339	101	84	..	..
235	Barshami	(65)	146·90	77	77	487	268	219	73	54	..	..
236	Budha	(61)	290·16	150	150	1,124	602	522	112	101	..	..
237	Ban	(62)	671·77	295	295	2,256	1,222	1,034	212	139	..	..
238	Samalkha	(63)	164·70	111	112	695	391	304	211	168	..	..
239	Kheri Dab Dalan (Jgeri Dabdalan)	(64)	435·00	237	238	1,788	1,036	752	324	204	..	..
240	Mehra	(57)	737·00	260	260	1,955	1,074	881	232	191	..	..
241	Kharkali (Kharkauli)	(56)	136·00	39	39	287	149	138	45	35	..	..
242	Shahzadpur	(211)	143·00	61	61	402	231	171	132	107	..	..
243	Bapa	(55)	428·56	242	255	1,666	860	806	341	317	..	..
244	Amloha	(209)	134·76	38	38	335	188	147	14	9	..	..
245	Khirki Brahmanan (Khirki Brahmana)	(210)	135·16	72	72	504	261	243	12	11	..	..
246	Jogi Majra	(212)	171·99	69	69	512	273	239	57	50	..	..
247	Dugari	(213)	156·61	45	52	342	195	147	20	13	..	..
248	Dhandla	(214)	272·35	127	127	892	458	434	104	98	..	..
249	Bakali	(58)	524·46	210	210	1,519	792	727	220	208	..	..
250	Dehra	(60)	208·81	63	63	405	216	189	50	46	..	..
251	Dhanaura	(59)	514·35	243	243	1,446	770	676	151	151	..	..
252	Bhalor	(215)	175·23	44	55	426	217	209	38	39	..	..
253	Bhalari	(216)	99·96	31	31	203	99	104	..	..	..	..
254	Gharaula	(335)	138·81	54	54	290	143	147	..	..	..	..
255	Nawarsi	(336)	827·57	368	369	2,273	1,214	1,059	368	300	..	..
256	Halalpur	(334)	207·60	78	78	660	356	304	108	77	..	..
257	Bahlolpur	(330)	208·41	89	89	704	382	322	76	64	..	..
258	Pahladpur (Prahladpur)	(331)	91·05	70	82	633	347	286	45	41	..	..
259	Kali Raona	(154)	201·53	72	72	612	294	318	38	40	..	..
260	Bhaini	(153)	165·51	71	71	571	304	267	60	43	..	..
261	Khirki Viran	(332)	96·31	45	45	342	168	174	..	..	..	..
262	Rurki	(333)	333·00	50	50	341	169	172	128	122	..	..
263	Jalaludin Majra	(337)	298·00	140	140	980	531	449	99	79	..	..
264	Tatka	(109)	138·00	114	114	978	508	470	27	21	..	..
265	Chhalaundi	(67)	539·03	213	213	1,381	737	644	114	79	..	..
266	Bani	(68)	263·85	79	79	566	285	281	2	2	..	..
267	Badarpur	(69)	194·65	92	92	757	423	334	64	53	..	..
268	Murad Nagar	(70)	248·07	58	58	415	222	193	53	41	..	..
269	Bhut Majra	(71)	163·49	94	94	794	410	384	103	92	..	..
270	Baraunda	(72)	277·21	143	144	1,065	590	475	168	139	..	..

CENSUS ABSTRACT

KURUKSHETRA DISTRICT

Literates		Main Workers										Marginal Workers		Non-Workers	
		Total Main Workers (I—IX)		Cultivators (I)		Agricultural Labourers (II)		Household Industry—Ma nufac-turing, Processing, Servicing and Repairs [V (a)]		Other Workers [III, IV, V(b) & VI to IX]					
M	F	M	F	M	F	M	F	M	F	M	F	M	F	M	F
13	14	15	16	17	18	19	20	21	22	23	24	25	26	27	28
222	93	217	3	128	..	53	1	4	..	32	2	..	..	214	399
250	110	339	31	125	..	166	28	9	..	39	3	5	27	337	583
146	51	253	28	120	..	110	28	6	..	17	..	..	..	214	384
22	4	28	8	4	..	22	8	..	..	2	..	..	..	39	43
103	32	138	1	96	1	32	..	..	..	10	..	1	24	133	206
225	120	266	5	154	3	78	..	6	..	28	2	17	68	259	457
227	127	204	3	163	3	24	..	2	..	15	..	..	1	206	375
365	141	432	23	255	..	134	17	10	3	33	3	26	38	425	730
29	8	54	..	19	..	33	..	..	..	2	..	..	..	49	87
34	8	58	..	50	..	5	..	3	..	..	..	..	..	53	97
13	..	46	..	45	..	1	..	..	..	..	..	..	..	30	45
84	52	114	..	35	..	61	..	..	..	18	..	..	..	90	192
157	56	160	21	67	3	60	16	8	1	25	1	1	..	180	271
158	53	173	1	95	1	51	..	7	..	20	..	..	..	145	269
180	41	200	..	60	..	107	..	7	..	26	..	..	..	197	348
162	68	171	1	98	1	64	..	6	..	3	..	..	..	166	288
210	65	243	..	65	..	145	..	..	..	33	..	..	58	204	335
96	30	160	4	50	3	89	..	..	..	21	1	1	33	195	260
134	40	228	6	45	..	104	..	7	5	72	1	1	14	184	319
92	39	128	33	45	1	36	6	2	..	45	26	8	21	132	165
305	133	280	1	153	..	94	..	6	..	27	1	6	13	316	508
640	261	591	14	241	..	216	13	15	..	119	1	..	..	631	1,020
180	52	164	4	40	..	63	1	..	..	61	3	..	..	227	300
487	158	562	1	184	..	310	1	8	..	60	..	..	1	474	750
484	192	532	31	217	..	210	25	16	1	89	5	..	..	542	850
83	57	77	5	43	..	22	4	..	..	12	1	..	..	72	133
113	38	130	14	31	..	74	14	1	..	24	..	..	..	101	157
333	163	394	14	193	..	126	..	..	..	75	14	31	2	435	790
91	45	93	..	53	..	22	..	..	..	18	..	..	3	95	144
152	75	133	2	87	..	23	1	7	..	16	1	..	..	128	241
132	64	133	2	61	..	41	2	..	..	31	..	1	1	139	236
64	15	98	2	54	..	39	2	..	..	5	..	..	..	97	145
231	95	231	19	110	..	88	19	5	..	28	..	1	9	226	406
310	137	420	36	139	2	163	2	36	4	82	28	..	..	372	691
108	65	124	14	39	..	25	8	1	..	59	6	..	1	92	174
357	147	407	11	131	2	156	6	16	..	104	3	..	..	363	665
88	34	121	1	36	..	65	..	8	..	12	1	..	..	96	208
41	25	49	..	11	..	34	..	..	..	4	..	1	..	49	104
23	4	75	..	24	..	51	..	..	..	..	..	..	..	68	147
587	344	635	31	201	4	185	13	4	..	245	14	14	10	565	1,018
157	41	170	..	79	..	69	..	6	..	16	..	..	..	186	304
191	78	199	2	124	..	51	2	..	..	24	..	..	..	183	320
194	89	179	25	112	3	27	11	..	..	40	11	..	1	168	260
170	114	139	9	102	..	24	9	..	..	13	..	..	6	155	303
165	66	142	1	77	..	44	1	3	..	18	..	..	3	162	263
104	63	85	..	64	..	4	..	..	..	17	..	..	1	83	173
72	36	89	..	46	..	38	..	..	..	5	..	..	..	80	172
249	82	275	1	184	1	46	..	18	..	27	..	..	..	256	448
255	123	242	22	163	..	31	15	7	2	41	5	..	..	266	448
387	146	379	23	142	2	144	18	4	..	89	3	..	..	358	621
126	48	140	24	37	4	97	20	1	..	5	..	..	..	145	257
133	33	203	78	84	24	115	53	1	..	3	1	..	..	220	256
113	52	104	1	71	..	29	1	1	..	3	..	..	..	118	192
184	76	205	33	90	1	83	30	..	..	32	2	2	4	203	347
247	80	278	36	147	..	71	35	9	..	51	1	..	1	212	438

VILLAGE PRIMARY

THANESAR TAHSIL

Location Code No.	Name of Village (Hadbast No.)		Area of Village in hectares	No. of occupied residential Houses	No. of Households	Total Population (including Institutional & Houseless Population)			Scheduled Castes		Scheduled Tribes	
						P	M	F	M	F	M	F
1	2		3	4	5	6	7	8	9	10	11	12
271	Bapdi	(75)	290·16	153	154	1,178	620	558	139	158	..	..
272	Bapda	(74)	245·64	117	117	841	431	410	170	148	..	..
273	Ladwa (Rural)	(76)	549·56	Total population and part of the area of the village has come within the								
274	Barhan	(82)	292·58	83	83	637	362	275	106	78	..	..
275	Baraichpur (Barakpur)	(77)	145·28	71	71	488	265	223	117	92	..	..
276	Lathi Dhanaura (Lathi Dhanpura)	(73)	151·35	44	44	348	178	170	23	22	..	..
277	Baraundi	(79)	180·00	76	76	538	294	244	18	13	..	..
278	Zainpur	(78)	401·00	155	155	1,244	643	601	140	129	..	..
279	Gobindgarh	(80)	195·00	86	86	581	315	266	52	36	..	..
280	Baraut	(81)	257·00	160	160	1,212	654	558	118	94	..	..
281	Dhuda	(83)	221·00	88	88	570	304	266	70	75	..	..
282	Salempur	(85)	217·00	106	106	717	373	344	127	122	..	..
283	Gadli	(86)	343·00	133	133	944	513	431	149	142	..	..
284	Dhudi	(84)	129·00	60	60	448	243	205	53	48	..	..
285	Bir Sonthi	(341)	421·00	14	14	105	64	41	64	41	..	..
286	Sunthi	(340)	196·00	126	126	860	448	412	38	34	..	..
287	Dab Khera (Dabkheri)	(339)	206·79	150	150	1,059	583	476	88	71	..	..
288	Bir Khairi	(344)	404·68	154	154	1,192	636	556	84	74	..	..
289	Untheri	(342)	366·64	136	136	944	496	448	110	107	..	..
290	Khairi	(343)	226·22	153	153	1,153	616	537	114	99	..	..
291	Khaira	(345)	242·00	77	77	609	316	293	18	17	..	..
292	Lohara	(338)	268·00	286	286	2,011	1,073	938	110	120	..	..
293	Bagrat	(346)	371·00	124	124	1,099	575	524	43	49	..	..
294	Tatki	(347)	251·00	63	63	522	273	249	1	..	..	..
295	Mircha Heri	(348)	277·00	94	95	707	374	333	56	55	..	..
296	Bangran	(351)	120·00	23	23	205	109	96	23	18	..	..
297	Untsal	(350)	243·00	61	61	564	296	268	82	79	..	..
298	Kaulapur	(349)	256·00	221	223	1,836	999	837	113	91	..	..
299	Ishargarh	(356)	419·00	89	90	719	366	353	104	98	..	..
300	Musapur	(353)	135·97									Un-
301	Bodla	(352)	454·00	113	113	821	446	375	181	153	..	..
302	Chhorpura	(354)	170·00	44	44	416	232	184	7	..	..	..
303	Mukarpur	(355)	221·00	72	72	531	291	240	84	65	..	..
304	Bir Mathana	(363)	167·00	179	181	1,523	839	684	42	35	..	..
305	Mathana	(364)	1,401·00	551	576	3,491	1,852	1,639	353	320	..	..
306	Munyarpur	(365)	107·00	63	63	542	291	251	..	..	..	..
307	Karahami (Karami)	(87)	304·00	129	129	833	435	398	138	129	..	..
308	Kheri gadian	(88)	215·00	43	43	373	207	166	10	12	..	..
309	Kishangarh	(368)	170·00	79	79	545	290	255	136	125	..	..
310	Bodhi	(89)	161·00	99	99	671	338	333	73	80	..	..
311	Sodhi	(369)	126·00	51	51	346	199	147	16	10	..	..
312	Jirbari	(371)	313·00	106	106	751	410	341	109	80	..	..
313	Umri	(370)	1,444·71	741	741	4,928	2,573	2,355	496	443	..	..
314	Shadipur ladwa	(367)	182·11	82	82	566	303	263	33	22	..	..
315	Daulatpur	(366)	264·26	112	112	692	346	346	188	167	..	..
316	Sirsama (Sirsala)	(362)	364·00	166	167	1,228	652	576	121	111	..	..
317	Bazidpur	(358)	295·00	100	100	787	415	372	120	111	..	..
318	Baholi	(357)	455·00	143	144	864	456	408	108	92	..	..
319	Ramgarh	(395)	194·00	67	67	434	231	203	56	59	..	..
320	Sanwala	(396)	363·00	104	105	634	338	296	130	107	..	..
321	Sirsala	(397)	701·00	261	262	1,950	1,033	917	164	154	..	..
322	Rattandera	(393)	336·00	70	85	646	347	299	16	7	..	..
323	Partap garh	(394)	193·00	174	175	1,413	729	684	131	108	..	..
324	Pipli	(360)	184·13	508	527	2,941	1,599	1,342	100	80	..	..
325	Bir Pipli	(359)	337·50	193	193	1,248	687	561	82	67	..	..

CENSUS ABSTRACT

KURUKSHETRA DISTRICT

Literates		Main Workers										Marginal Workers		Non-Workers	
		Total Main Workers (1—IX)		Cultivators (I)		Agricultural Labourers (II)		Household Industry—Manufacturing, Processing, Servicing and Repairs [V (a)]		Other Workers [III,IV,V(b) & VI to IX]					
M	F	M	F	M	F	M	F	M	F	M	F	M	F	M	F
13	14	15	16	17	18	19	20	21	22	23	24	25	26	27	28
282	111	291	3	124	..	123	2	6	..	38	1	..	1	329	554
166	42	221	..	41	..	159	..	2	..	19	..	..	..	210	410
municipal	limits of	Ladwa	M.C.												
145	52	190	..	81	..	82	..	5	..	22	..	..	..	172	275
134	43	129	2	23	..	71	..	..	1	35	1	..	..	136	221
82	36	90		17	..	61	..	..	..	12	..	..	4	88	166
129	60	130	7	45	..	61	7	1	..	23	..	1	4	163	233
358	159	324	4	178	1	93	3	20	..	33	..	..	..	319	597
149	32	124	..	44	..	47	..	13	..	20	..	2	36	189	280
362	194	304	1	176	1	72	..	1	..	55	..	1	33	349	524
122	35	161	2	56	..	82	1	2	..	21	1	..	..	143	264
179	97	191	..	85	..	70	..	..	..	36	..	7	66	175	278
226	97	248	2	119	1	83	1	5	..	41	..	..	67	265	362
125	45	115	1	61	1	43	..	..	..	11	..	..	26	128	178
36	7	27	..	18	..	..	..	..	..	9	..	..	..	37	41
216	132	252	4	155	1	37	1	2	..	58	2	..	..	196	408
329	169	269	2	184	1	49	1	..	..	36	..	..	..	314	474
313	135	319	8	176	2	84	1	14	5	45	..	..	..	317	548
204	78	258	6	127	..	98	6	..	..	33	..	..	..	238	442
278	123	306	..	197	..	79	..	5	..	25	..	..	..	310	537
108	35	164	..	56	..	107	..	..	..	1	..	..	..	152	293
417	53	480	58	252	16	109	39	6	..	113	3	14	28	579	852
268	106	259	4	199	1	29	..	1	..	30	3	14	40	302	480
89	23	139	1	59	..	63	1	7	..	10	..	..	..	134	248
160	69	180	78	101	32	40	37	5	1	34	8	8	8	186	247
46	24	51	..	38	..	10	..	..	..	3	..	..	..	58	96
143	65	153	..	66	..	63	..	..	..	24	..	..	..	143	268
502	240	480	3	264	..	139	2	6	..	71	1	..	..	519	834
150	75	171	2	83	..	67	..	..	..	21	2	7	48	188	303
inhabited															
200	63	198	1	83	..	84	..	5	..	26	1	12	2	236	372
105	49	116	..	84	..	27	..	1	..	4	..	..	..	116	184
131	33	130	..	44	..	66	..	..	..	20	..	..	..	161	240
430	211	397	2	292	..	19	1	13	1	73	..	..	..	442	682
774	345	960	90	339	..	316	60	32	2	273	28	3	1	889	1,548
149	14	141	..	103	..	32	..	..	..	6	..	..	..	150	251
217	113	217	..	123	..	70	..	4	..	20	..	..	8	218	390
56	28	111	1	90	1	18	..	..	..	3	..	..	..	96	165
116	48	144	7	60	..	74	6	2	..	8	1	5	1	141	247
123	48	192	..	104	..	61	..	..	..	27	..	1	12	145	321
75	37	120	..	90	..	24	..	..	..	6	..	..	..	79	147
166	57	212	2	118	..	60	..	14	2	20	..	1	9	197	330
1,271	617	1,332	39	590	..	320	1	56	..	366	38	1	27	1,240	2,289
143	36	161	3	101	..	21	..	..	..	39	3	..	..	142	260
139	84	187	5	62	2	109	3	1	..	15	..	..	..	159	341
284	134	322	..	132	..	98	..	7	..	85	..	..	1	330	575
157	47	212	5	135	1	51	4	1	..	75	..	1	..	202	367
187	70	257	..	99	..	107	..	2	..	49	..	..	75	199	333
65	29	107	1	30	..	66	..	3	..	8	1	..	..	124	202
156	62	166	4	61	..	74	1	7	..	24	3	3	..	169	292
453	143	523	15	327	8	105	5	20	..	71	2	2	10	508	892
162	54	201	8	107	..	42	..	5	..	47	8	..	..	146	291
342	101	364	70	220	1	87	69	8	..	49	..	4	38	361	576
954	592	825	39	21	1	44	9	50	12	710	17	..	5	774	1,298
333	164	353	21	147	7	29	8	6	..	171	6	..	..	334	510

THANESAR TAHSIL

Location Code No.	Name of Village (Hadbast No.)		Area of Village in hectares	No. of occupied residential Houses	No. of Households	Total Population (including Institutional & Houseless Population)			Scheduled Castes		Scheduled Tribes	
						P	M	F	M	F	M	F
1	2		3	4	5	6	7	8	9	10	11	12
326	Dewi Dasspura	(361)	162·28	163	163	1,133	607	526	37	28	..	..
327	Ratgal	(376)	306·75	261	261	1,801	1,016	785	76	70	..	..
328	Sunderpur	(375)	122·62	86	86	563	308	255	20	22	..	..
329	Palwal	(373)	400·63	116	116	827	441	386	92	86	..	..
330	Chander Schanpur	(372)	198·70	90	90	525	291	234	113	98	..	..
331	Kheri Ramnagar	(374)	273·56	138	138	926	510	416	101	88	..	..
332	Dara Kalan Thanesar (Dara Kalan)	((379)	1338·28	19	19	145	81	64	4	2	..	..
333	Kheri Brahmanan (Kheri Brahman)	(382)	99·00	46	46	388	201	187	4	4	..	..
334	Salarpur	(380)	124·00	26	26	169	91	78	2	3	..	..
335	Alampur	(381)	210·00	70	70	507	288	219	82	62	..	..
336	Diyalpur	(383)	295·00	162	162	1,067	574	493	181	174	..	..
337	Mirzapur	(384)	670·00	461	462	2,753	1,647	1,106	305	232	..	..
338	Narkatari	(386)	156·00	39	39	307	166	141	4	3	..	..
339	Darra Khera Thanesar	(385)	479·00			Total Population and part of the area						
340	Bahri	(389)	498·00	233	234	1,561	828	733	202	191	..	..
341	Dara Khurd Thanesar (Dara Khurd)	(391)	450·00	38	38	355	189	166	3	3	..	..
342	Kheri Markanda	(378)	154·00	74	74	479	244	235	15	19	..	..
343	Amargarh Majhara	(377)	104·00	79	79	546	282	264	41	34	..	..
344	Harrapur	(392)	173·00	68	69	540	273	267	42	42	..	..
345	Dhoda Kheri	(400)	271·00	85	89	606	313	293	22	17	..	..
346	Shadipur Shahid	(398)	172·00	30	30	245	137	108	55	46	..	..
347	Shadipur Shahabad	(399)	188·00	20	20	127	64	63	14	17	..	..
348	Dhirpur (Bhirpur)	(408)	274·00	118	118	860	457	403	111	104	..	..
349	Govind Majra	(407)	388·00	167	170	1,216	644	572	259	230	..	..
350	Chiba	(405)	591·00	150	150	1,074	583	491	233	210	..	..
351	Udarsi	(406)	496·00	139	139	991	518	473	114	105	..	..
352	Dhurala	(404)	788·00	365	370	2,426	1,258	1,168	330	314	..	..
353	Adhaun	(403)	405·00	169	169	1,173	626	547	153	107	..	..
354	Bahadurpur (Bashadar pura)	(401)	268·00	150	150	1,173	620	553	77	68	..	..
355	Bhawani Khera	(390)	265·00	102	102	896	460	436	..	..	..	..
356	Malakpur	(402)	287·00	127	127	889	452	437	123	140	..	..
357	Ghamur Kheri	(388)	264·00	65	65	468	244	224	69	60	..	..
358	Jogna Khera	(387)	350·00	122	122	902	497	405	126	109	..	..
359	Dab Kheri	(425)	421·00	176	180	1,214	663	551	180	155	..	..
360	Gulabgarh	(426)	116·00	7	9	36	29	7	..	..	..	..
361	Raogarh	(427)	133·00	78	106	681	388	293	..	..	..	..
362	Josar (Jatisar)	(428)	1,134·00	499	518	3,343	1,778	1,565	565	493	..	..
363	Ind Bari	(429)	207·00	40	40	258	130	128	10	6	..	..
364	Munda Khera	(424)	273·00	86	86	632	336	296	12	11	..	..
365	Shamaspur	(423)	397·00	157	157	1,086	576	510	278	228	..	..
366	Balahi	(421)	463·00	139	139	972	519	453	131	124	..	..
367	Bagthala	(422)	873·00	264	265	1,749	882	867	191	200	..	..
368	Bichganwal (Bachgaon)	(420)	609·00	136	147	1,255	668	587	35	34	..	..
369	Hansala	(419)	456·00	117	121	961	511	450	103	98	..	..
370	Hasanpur	(418)	276·00	143	143	1,007	515	492	32	33	..	..
371†	Panwa (Panwan)	(417)	332·00	1	1	5	2	3	..	..	..	..
372	Jhinwar Heri	(413)	155·00	122	122	900	479	421	39	36	..	..
373	Lukhi	(414)	2,271·00	527	527	3,995	2,060	1,935	124	99	..	..
374	Bachki (Bachgi)	(416)	335·00	50	50	290	153	137	9	9	..	..
375	Mandi	(415)	653·00	164	164	1,214	612	602	69	64	..	..
376	Megha Majra	(303)	259·80	126	126	1,031	548	483	141	102	..	..
377	Azmatpur	(309)	168·35	18	18	133	66	67	..	..	..	..
378	Duniya Majra	(310)	277·21	130	130	786	399	387	54	53	..	..
379	Shri Nagar	(302)	176·85	38	38	265	128	137	48	52	..	..
380	Pipli Majra	(304)	369·00	84	84	583	341	242	50	27	..	..

Literates		Main Workers										Marginal Workers		Non-Workers	
		Total Main Workers (1—IX)		Cultivators (I)		Agricultural Labourers (II)		Household Industry—Manufacturing, Processing, Servicing and Repairs [V (a)]		Other Workers [III, IV, V(b) & VI to IX]					
M	F	M	F	M	F	M	F	M	F	M	F	M	F	M	F
13	14	15	16	17	18	19	20	21	22	23	24	25	26	27	28
299	132	312	22	202	..	50	20	5	..	55	2	..	3	295	501
457	221	577	14	164	..	13	3	15	..	385	11	9	42	430	729
176	103	155	2	78	..	37	..	2	..	38	2	..	..	153	253
214	97	211	6	100	1	28	5	22	..	61	..	9	4	221	376
108	26	147	7	58	..	32	..	2	..	55	7	..	..	144	227
198	75	256	1	140	..	55	..	4	..	57	1	..	..	254	415
45	24	40	2	32	..	..	..	..	..	8	2	..	..	41	62
99	60	102	..	78	..	11	..	1	..	12	..	..	..	99	187
45	17	38	..	26	..	7	..	..	..	5	..	..	1	53	77
133	31	147	1	55	..	47	1	..	..	45	..	..	..	141	218
285	113	251	1	95	..	50	..	5	..	101	1	..	..	323	492
946	293	716	68	211	1	147	52	4	..	354	15	..	..	931	1,038
84	33	80	..	53	..	14	..	1	..	12	..	..	..	86	141
of the	village	has come	within	the	municipal	limits of Thanesar M.C.									
347	137	401	53	84	..	56	3	2	..	259	50	..	..	427	680
107	58	102	1	74	..	5	..	4	..	19	1	3	4	84	161
67	7	132	..	74	..	52	..	1	..	5	..	..	19	112	216
109	40	161	32	77	9	38	23	15	..	31	..	..	1	121	231
105	61	130	..	88	..	29	..	2	..	11	..	..	..	143	267
144	51	155	..	87	..	23	..	2	..	2	..	..	..	158	293
55	4	77	11	56	..	21	11	..	..	..	..	..	..	60	97
22	9	33	3	17	..	5	3	..	..	11	..	..	..	31	60
191	75	226	..	115	..	75	..	5	..	31	..	8	8	223	395
171	28	304	6	150	2	143	4	..	..	11	..	..	..	340	566
235	82	309	..	166	..	129	..	3	..	11	..	..	..	274	491
201	95	272	1	174	1	79	..	1	..	18	..	..	..	246	472
487	206	670	50	281	..	235	44	28	..	126	6	3	15	585	1,103
263	92	331	90	139	..	101	45	1	..	90	45	..	2	295	455
255	130	319	..	166	..	75	..	1	..	77	..	..	3	301	550
217	77	228	6	156	2	12	3	..	..	60	1	2	2	230	428
180	91	234	12	134	..	70	11	6	..	24	1	4	67	214	358
122	77	127	2	87	2	33	..	1	..	6	..	1	36	116	186
233	87	252	11	140	1	81	8	1	1	30	1	1	80	244	314
155	69	364	1	179	..	115	..	2	..	68	1	..	62	299	488
3	..	26	..	9	..	8	..	..	..	9	..	..	..	3	7
151	55	203	17	31	..	23	..	..	..	149	17	..	..	185	276
677	284	879	31	353	2	241	18	9	..	276	11	9	22	890	1,512
44	22	71	1	40	..	27	1	..	..	4	..	..	..	59	127
166	85	174	..	107	..	49	..	9	..	9	..	..	58	162	238
169	44	279	..	189	..	85	..	1	..	4	..	..	..	297	510
212	114	275	1	168	..	83	..	2	..	22	1	..	58	244	394
337	230	453	35	272	..	95	18	27	13	59	4	..	21	429	811
206	61	396	28	233	..	74	2	1	..	88	26	..	..	272	559
211	115	277	..	189	..	65	..	..	..	23	..	..	..	234	450
227	160	260	6	172	..	57	3	11	..	20	3	15	2	240	484
2	..	2	..	2	..	..	..	..	..	..	..	..	..	..	3
212	66	220	5	153	2	37	2	8	..	22	1	22	98	237	318
840	423	1,068	7	759	2	229	5	9	..	71	..	7	1	985	1,927
65	38	87	2	73	1	9	1	..	..	5	..	2	1	64	134
261	143	292	20	232	3	48	16	5	..	7	1	22	20	298	562
201	54	289	1	137	..	130	1	7	..	15	..	6	3	253	479
45	34	43	..	42	..	..	..	..	..	1	..	..	..	23	67
173	111	217	5	96	..	68	1	5	..	48	4	..	..	182	382
45	26	61	..	40	..	21	..	..	..	..	..	11	3	56	134
93	35	166	2	125	..	38	1	..	..	3	1	10	1	165	239

THANESAR TAHSIL

Location Code No.	Name of Village (Hadbast No.)	Area of Village in hectares	No.of occupied residential Houses	No·of Households	Total Population (including Institutional & Houseless Population)			Scheduled Castes		Scheduled Tribes	
					P	M	F	M	F	M	F
1	2	3	4	5	6	7	8	9	10	11	12
381	Bhusthla (301)	503·00	157	157	1,277	674	603	105	86	..	..
382	Silpani Kalan (Salpani Kalan) (300)	921·00	266	266	1,791	966	825	199	178	..	..
383	Salpani Khurd (412)	268·00	109	109	718	367	351	266	231	..	..
384	Hinga Kheri (411)	393·75	97	97	644	340	304	153	134	..	..
385	Ajrani (410)	250·00	126	130	1,039	565	474	50	42	..	..
386	Sudhpur (90)	626·85	204	208	1,656	870	786	154	125	..	..
387	Ajrana Kalan (274)	1,134·72	457	459	3,316	1,743	1,573	459	397	..	..
388	Fatehgarh Atari (277)	143·00	4	4	40	21	19	..	..	..	..
389	Ajrana Khurd (276)	775·00	232	232	1,586	843	743	326	297	..	..
390	Gogpur (275)	363·00	133	133	823	444	379	155	125	..	..
391	Khanjarpur (311)	136·78	14	14	108	64	44	..	..	..	..
392	Jhansa (299)	1,576·00	655	671	4,102	2,189	1,913	553	454	..	..
393	Kurdi † (286)	852·00	320	320	2,437	1,272	1,165	112	112	..	..
394	Bijharpur (283)	196·00	131	131	888	468	420	142	106	..	..
395	Basantpur (284)	166·00	77	77	556	312	244	58	36	..	..
396	Mandheri (285)	253·00	93	93	781	413	368	99	76	..	..
	G. Total	1286·90	48,202	48,756	346,796	184,331	162,465	42,8391	37,617	..	..

†Although entered as 'Be-Chirag' (Un-inhabited) in the Revenue record, the population shown against this village was enumerated at the time of 1981—Census.

Notes:—(1) Where a town and village bear an identical name, the word (Rural) has been added after the name of the village.

(2) The area of a village (revenue estate) is based on the information supplied by the Revenue Patwari and includes urban area, if any.

Literates		Main Workers										Marginal Workers		Non-Workers	
		Total Main Workers (I—IX)		Cultivators (I)		Agricultural Labourers (II)		Household Industry—Manufacturing, Processing, Servicing and Repairs [V(a)]		Other Workers [III,IV,V(b) &VI to IX]					
M	F	M	F	M	F	M	F	M	F	M	F	M	F	M	F
13	14	15	16	17	18	19	20	21	22	23	24	25	26	27	28
327	179	358	2	204	..	100	..	14	..	40	2	15	..	301	601
304	155	566	3	338	..	157	3	14	..	57	..	..	23	400	799
121	48	175	..	115	..	55	..	..	..	5	..	..	..	192	351
128	66	192	12	70	1	97	11	2	..	23	..	..	..	148	292
250	72	283	..	208	..	50	1	1	..	24	..	..	..	282	474
368	181	439	24	204	..	144	24	12	..	79	..	..	..	431	762
811	371	821	12	268	1	347	4	31	..	175	7	4	9	918	1,552
11	10	11	..	10	..	..	..	..	..	1	..	..	..	10	19
285	123	509	..	207	..	242	..	16	..	44	..	..	5	334	738
211	92	233	1	99	..	83	..	10	..	41	..	2	32	209	346
29	18	34	..	34	..	..	..	..	..	..	..	..	..	30	44
1,163	709	1,080	21	159	..	347	4	23	..	551	17	..	3	1,109	1,889
599	226	623	7	290	2	227	43	7	..	99	2	1	53	648	1,105
188	61	228	33	75	3	117	29	2	..	34	1	7	7	233	380
159	57	152	..	72	..	52	..	4	..	24	..	2	40	158	204
178	80	230	3	86	..	104	3	1	..	39	..	..	..	183	365
82,199	36,011	93,538	3,803	45,147	399	28,666	2,373	1,898	85	17,827	946	978	4,511	89,815	154,15

URBAN PRIMARY

THANESAR TAHSIL

Location Code No.	Name of Town/Ward	Area of Town in Km²	No. of occupied residential Houses	No.of Households	Total Population (including Institutional & Houseless Population)			Scheduled Castes		Scheduled Tribes	
					P	M	F	M	F	M	F
1	2	3	4	5	6	7	8	9	10	11	12
IV	**SHAHBAD (M.C.)**	**3·84**	**4,522**	**4,531**	**26,308**	**13,830**	**12,478**	**1,592**	**1,390**	..	..
	Ward 1		430	430	2,470	1,293	1,177	430	396	..	..
	,, 2		366	367	2,128	1,112	1,016	8	9	..	..
	,, 3		353	353	2,184	1,142	1,042	41	36	..	..
	,, 4		181	181	1,078	564	514	9	4	..	..
	,, 5		755	757	4,589	2,414	2,175	479	420	..	..
	,, 6		232	236	1,486	781	705	1	..	..	..
	,, 7		310	310	1,817	938	879	14	16	..	..
	,, 8		466	466	2,270	1,191	1,079	148	124	..	..
	,, 9		484	485	2,771	1,549	1,222	457	380	..	..
	,, 10		191	192	1,097	569	528	..	..	..	..
	,, 11		462	462	2,698	1,399	1,299	5	5	..	..
	,, 12		292	292	1,720	878	842	..	..	..	..

CENSUS ABSTRACT

KURUKSHETRA DISTRICT

Literates		Main Workers										Marginal Workers		Non-Workers	
		Total Main Workers (I— IX)		Cultivators (I)		Agricultural Labourers (II)		Household Industry—Manufacturing, Processing, Servicing and Repairs [V(a)]		Other Workers [III,IV,V(b) & VI to IX]					
M	F	M	F	M	F	M	F	M	F	M	F	M	F	M	F
13	14	15	16	17	18	19	20	21	22	23	24	25	26	27	28
9,119	**6,537**	**7,132**	**464**	**716**	**11**	**548**	**70**	**208**	**16**	**5,660**	**367**	**35**	**68**	**6,663**	**11,946**
732	513	611	39	34	..	10	8	78	7	489	24	10	26	672	1,112
838	623	561	18	41	..	19	2	11	..	490	16	3	2	548	996
820	628	574	34	67	..	92	6	2	..	413	28	..	..	568	1,008
426	288	306	11	71	1	29	4	1	..	205	6	1	6	257	497
1,189	740	1,234	101	235	8	255	36	36	2	708	55	1	23	1,179	2,051
574	434	409	39	35	..	6	2	8	..	360	37	5	..	367	666
654	513	482	34	24	2	3	..	10	..	445	32	3	4	453	841
732	489	595	33	18	..	40	3	8	..	529	30	..	1	596	1,045
974	622	875	54	76	..	73	9	18	2	708	43	..	1	674	1,167
458	341	286	13	14	..	5	..	14	..	253	13	..	..	283	515
1,089	836	759	58	63	..	7	..	22	5	667	53	11	4	629	1,237
633	510	440	30	38	..	9	..	..	..	393	30	1	1	437	811

URBAN PRIMARY

THANESAR TAHSIL

Location Code No.	Name of Town/Ward	Area of Town in Km²	No.of occupied residential Houses	No. of Households	Total Population (including Institutional & Houseless Population)			Scheduled Castes		Scheduled Tribes	
					P	M	F	M	F	M	F
1	2	3	4	5	6	7	8	9	10	11	12
V	**THANESAR (M.C.)**	**20·00**	**8,787**	**9,033**	**49,052**	**27,175**	**21,877**	**2,304**	**1,847**	..	..
	Ward 1		543	544	2,926	1,585	1,341	16	10	..	..
	,, 2		339	340	1,782	946	836	3	2	..	..
	,, 3		292	292	1,578	842	736	1	..	..	..
	,, 4		332	332	1,872	968	904	5	3	..	..
	,, 5		1,979	2,058	11,150	6,048	5,102	1,079	956	..	..
	,, 6		980	1,020	4,823	2,702	2,121	119	94	..	..
	,, 7		388	393	2,492	1,380	1,112	53	57	..	..
	,, 8		800	861	4,763	2,596	2,167	240	211	..	..
	,, 9		1,712	1,733	9,585	5,823	3,762	642	402	..	..
	,, 10		441	450	2,566	1,378	1,188	50	33	..	..
	,, 11		286	300	1,644	848	796	..	..	..	..
	,, 12		695	710	3,871	2,059	1,812	96	79	..	..

CENSUS ABSTRACT

KURUKSHETRA DISTRICT

Literates		Main Workers										Marginal Workers		Non-Workers	
		Total Main Workers (I—IX)		Cultivators (I)		Agricultural labourers (II)		Household Industry—Manufacturing, Processing, Servicing and Repairs [V(a)]		Other Workers [III,IV,V(b) & VI to IX]					
M	F	M	F	M	F	M	F	M	F	M	F	M	F	M	F
13	14	15	16	17	18	19	20	21	22	23	24	25	26	27	28
18,117	**11,009**	**12,860**	**1,105**	**436**	**2**	**728**	**73**	**348**	**54**	**11,348**	**976**	**46**	**37**	**14,269**	**20,735**
1,059	737	778	58	15	..	3	..	15	1	745	57	..	16	807	1 267
749	516	470	43	23	..	4	1	30	8	413	34	4	3	472	790
680	485	411	19	8	..	..	..	2	2	401	17	..	..	431	717
733	523	470	32	8	..	6	..	4	4	452	28	1	1	497	871
3,273	1,918	3,026	306	59	..	193	32	70	8	2,704	266	2	..	3,020	4,796
1,848	1,231	1,435	98	11	..	11	..	20	11	1,393	87	17	1	1,250	2,022
850	546	743	12	102	..	82	3	23	..	536	9	..	..	637	1,100
1,626	1,007	1,213	120	78	..	265	24	14	3	856	93	13	8	1,370	2,039
4,495	2,220	2,125	265	36	..	41	1	61	6	1,987	258	..	..	3,698	3,497
989	619	742	42	9	..	47	..	59	4	627	38	..	..	636	1,146
676	508	424	34	4	..	9	6	1	4	410	24	..	..	424	762
1,139	699	1,023	76	83	2	67	6	49	3	824	65	9	8	1,027	1,728

URBAN PRIMARY

THANESAR TAHSIL

Location Code No.	Name of Town/Ward	Area of Town in Km²	No.of occupied residential Houses	No.of Households	Total Population (including Institutional & Houseless Population)			Scheduled Castes		Scheduled Tribes	
					P	M	F	M	F	M	F
1	2	3	4	5	6	7	8	9	10	11	12
VI	**LADWA (M.C.)**	**2·00**	**2,498**	**2,551**	**15,119**	**8,021**	**7,098**	**985**	**840**	..	..
	Ward 1		195	213	1,132	606	526	125	102	..	..
	,, 2		700	723	4,133	2,157	1,976	293	255	..	..
	,, 3		185	186	1,053	537	516	86	88	..	..
	,, 4		167	169	1,072	560	512	12	14	..	..
	,, 5		280	289	1,647	901	746	..	..	..	..
	,, 6		211	211	1,311	696	615	..	..	..	..
	,, 7		127	127	759	382	377	6	2	..	..
	,, 8		124	124	746	405	341	..	..	..	..
	,, 9		106	106	731	400	331	4	..	..	..
	,, 10		403	403	2,535	1,377	1,158	459	379	..	..

CENSUS ABSTRACT

KURUKSHETRA DISTRICT

Literates		Main Workers										Marginal Workers		Non-Workers	
		Total Main Workers (I—IX)		Cultivators (I)		Agricultural Labourers (II)		Household Industry—Manufacturing, Processing, Servicing and Repairs [V (a)]		Others Workers [III,IV, V(b) & VI to IX]					
M	F	M	F	M	F	M	F	M	F	M	F	M	F	M	F
13	14	15	16	17	18	19	20	21	22	23	24	25	26	27	28
4,955	**3,301**	**4,028**	**248**	**207**	..	**361**	**47**	**53**	**8**	**3,407**	**193**	**8**	**37**	**3,985**	**6,813**
323	222	325	24	17	..	17	6	9	..	282	18	..	4	281	498
1,409	997	1,082	71	14	..	130	9	2	7	936	55	..	6	1,075	1,899
303	189	279	25	6	..	11	17	5	..	257	8	8	17	250	474
352	276	262	6	31	..	8	..	6	..	217	6	..	2	298	504
433	281	475	10	6	..	127	2	..	..	342	8	..	..	426	736
490	317	328	11	32	..	9	3	19	..	268	8	..	1	368	603
289	239	208	8	15	..	..	..	..	..	193	8	..	1	174	368
272	149	199	3	33	..	9	..	..	..	157	3	..	..	206	338
323	223	223	11	17	..	4	..	1	..	201	11	..	..	177	320
761	408	647	79	36	..	46	10	11	1	554	68	..	6	730	1,073

URBAN PRIMARY

THANESAR TAHSIL

Location Code No.	Name of Town/Ward	Area of Town in Km²	No.of occupied residential Houses	No.of Households	Total Population (including Institutional & Houseless Population)			Scheduled Castes		Scheduled Tribes	
					P	M	F	M	F	M	F
1	2	3	4	5	6	7	8	9	10	11	12
VII	**RADAUR (M.C.)**	**2·59**	**1,466**	**1,467**	**8,105**	**4,185**	**3,920**	**483**	**446**	..	..
	Ward 1		138	139	736	405	331	7	4	..	..
	,, 2		94	94	553	267	286	29	27	..	..
	,, 3		114	114	614	305	309	1	..	..	..
	,, 4		121	121	589	308	281	..	..	..	..
	,, 5		177	177	876	476	400	32	23	..	..
	,, 6		106	106	599	294	305	..	..	..	..
	,, 7		111	111	600	302	298	1	..	..	..
	,, 8		199	199	1,160	607	553	64	63	..	..
	,, 9		96	96	533	275	258	1	..	..	..
	,, 10		310	310	1,845	946	899	348	329	..	..

CENSUS ABSTRACT

KURUKSHETRA DISTRICT

Literates		Main Workers										Marginal Workers		Non-Workers	
		Total Main Workers (I—IX)		Cultivators (I)		Agricultural Labourers (II)		Household Industry—Manufacturing Processing, Servicing and Repairs [V (a)]		Other Workers [III,IV, V(b) & VI to IX]					
M	F	M	F	M	F	M	F	M	F	M	F	M	F	M	F
13	14	15	16	17	18	19	20	21	22	23	24	25	26	27	28
2,706	**1,855**	**2,216**	**148**	**309**	**3**	**192**	**7**	**24**	**3**	**1,691**	**135**	..	**19**	**1,969**	**3,753**
272	139	238	5	39	..	20	..	2	1	177	4	..	15	167	311
167	154	138	11	39	..	31	..	..	..	68	11	..	.	129	275
223	185	160	20	36	..	3	..	3	..	118	20	..	.	145	289
247	181	159	14	12	..	1	..	5	..	141	14	..	.	149	267
271	164	252	14	23	..	37	..	..	...	192	14	.		226	386
247	197	157	16	13	..	..	..	1	1	143	15	..	..	137	289
246	190	158	5	24	3	3	..	.	..	131	2	..	..	144	293
348	231	347	16	59	..	19	3	3	..	266	13	..	1	260	536
196	144	130	10	14	..	2	2	3	..	111	8	..	..	145	248
489	270	477	37	50	..	76	2	7	1	344	34	..	3	469	859

APPENDIX
ENUMERATION BLOCKWISE TOTAL POPULATION AND SCHEDULED CASTES POPULATION

APPENDIX

URBAN PRIMARY CENSUS ABSTRACT

Total and Scheduled Castes Population Urban Block-wise

Location Code No.	Name of Town/Ward/ Urban Block	Total Population	Scheduled Castes
1	2	3	4
I	PEHOWA (M.C.)	17,279	1,288
	Ward—1	1,616	35
	Block—1	801	14
	" 2	815	21
	Ward—2	1,602	28
	Block—3	715	..
	" 4	887	28
	Ward—3	957	..
	Block—5	541	..
	" 6	416	..
	Ward—4	1,825	35
	Block—7	842	35
	" 8	561	..
	" 9	422	..
	Ward—5	1,506	132
	Block—10	755	72
	" 11	751	60
	Ward—6	1,316	62
	Block—12	712	42
	" 13	604	20
I—*concld.*	**Ward—7**	1,102	..
	Block—14	660	..
	" 15	442	..
	Ward—8	1,003	..
	Block—16	504	..
	" 17	499	..
	Ward—9	824	..
	Block—18	426	..
	" 19	398	..
	Ward—10	1,086	10
	Block—20	593	6
	" 21	493	4
	Ward—11	994	2
	Block—22	507	2
	" 23	487	..
	Ward—12	2,219	235
	Block—24	747	16
	" 25	720	156
	" 26	752	63
	Ward—13	1,229	749
	Block—27	680	335
	" 28	549	414

APPENDIX

URBAN PRIMARY CENSUS ABSTRACT

Total and Scheduled Castes Population Urban Block-wise

Loation Code No.	Name of Town/Ward/ Urban Block	Total Popula- tion	Scheduled Castes
1	2	3	4
II	KAITHAL (M.C.)	58,385	5,514
	Ward—1	2,630	485
	Block—1	705	156
	" 2	667	281
	" 3	601	16
	" 4	657	32
	Ward—2	2,563	382
	Block—5	528	157
	" 6	480	59
	" 7	694	26
	" 8	861	140
	Ward—3	2,763	318
	Block—9	582	142
	" 10	513	..
	" 11	530	47
	" 12	561	63
	" 13	577	66
	Ward—4	2,753	129
	Block—14	735	..
	" 15	711	..
	" 16	667	111
	" 17	640	18
	Ward—5	2,523	300
	Block—18	566	173
	" 19	647	116
	" 20	607	11
	" 21	473	..
	" 22	230	..
	Ward—6	2,380	209
	Block—23	615	3
	" 24	545	..
	" 25	619	94
	" 26	601	112
II—*contd.*	**Ward—7**	2,459	20
	Block—27	582	9
	" 28	580	..
	" 29	529	..
	" 30	768	11
	Ward—8	2,344	..
	Block—31	558	..
	" 32	586	..
	" 33	577	..
	" 34	623	..
	Ward—9	2,373	..
	Block—35	629	..
	" 36	529	..
	" 37	565	..
	" 38	650	..
	Ward—10	2,551	112
	Block—39	563	..
	" 40	573	7
	" 41	723	25
	" 42	692	80
	Ward—11	2,246	211
	Block—43	564	..
	" 44	570	21
	" 45	560	190
	" 46	552	..
	Ward—12	2,608	199
	Block—47	663	6
	" 48	657	..
	" 49	693	..
	" 50	595	193
	Ward—13	2,868	219
	Block—51	602	..
	" 52	637	159
	" 53	714	48
	" 54	915	12

APPENDIX

URBAN PRIMARY CENSUS ABSTRACT

Total and Scheduled Castes Population Urban Block-wise

Location Code No.	Name of Town/Ward/ Urban Block	Total Population	Scheduled Castes
1	2	3	4
II—*contd.*	**Ward—14**	5,195	1,018
	Block—55	828	34
	" 56	697	26
	" 57	677	19
	" 58	779	17
	" 59	546	59
	" 60	584	220
	" 61	593	389
	" 62	491	254
	Ward—15	5,216	495
	Block—63	553	17
	" 64	739	15
	" 65	619	4
	" 66	546	2
	" 67	698	14
	" 68	584	5
	" 69	644	68
	" 70	833	370
	Ward—16	3,178	12
	Block—71	664	4
	" 72	601	..
	" 73	598	..
	" 74	616	..
	" 75	699	8
II—*concld.*	**Ward—17**	3,303	310
	Block—76	585	38
	" 77	593	..
	" 78	708	121
	" 79	528	..
	" 80	459	14 6
	" 81	430	5
	Ward—18	5,071	1,058
	Block—82	502	..
	" 83	452	16
	" 84	580	412
	" 85	922	361
	" 86	288	4
	" 87	457	55
	" 88	555	16
	" 89	592	3
	" 90	723	191
	Ward—19	3,361	37
	Block—91	602	10
	" 92	591	..
	" 93	514	..
	" 94	525	..
	" 95	603	23
	" 96	526	4

APPENDIX

URBAN PRIMARY CENSUS ABSTRACT

Total and Scheduled Castes Population Urban Block-wise

Location Code No.	Name of Town/Ward/ Urban Block	Total Population	Scheduled Castes
1	2	3	4
III	PUNDRI (M.C.)	11,804	1,845
	Ward—1	1,443	58
	Block—1	403	8
	,, 2	1,040	50
	Ward—2	1,097	714
	Block—3	602	323
	,, 4	495	391
	Ward—3	1,059	401
	Block—5	552	398
	" 6	507	3
	Ward—4	1,077	213
	Block—7	556	4
	" 8	521	209
	Ward—5	931	282
	Block—9	371	274
	" 10	560	8
III—*concld.*	**Ward—6**	835	136
	Block—11	568	1 36
	" 12	267	..
	Ward—7	1,001	13
	Block—13	534	..
	" 14	467	13
	Ward—8	864	17
	Block—15	299	17
	" 16	565	..
	Ward—9	972	5
	Block—17	534	..
	" 18	438	5
	Ward—10	1,116	..
	Block—19	364	..
	" 20	752	..
	Ward—11	1,409	6
	Block—21	635	1
	" 22	774	5

APPENDIX

URBAN PRIMARY CENSUS ABSTRACT

Total and Scheduled Castes Population Urban Block-wise

Location Code No.	Name of Town/Ward/ Urban Block	Total Population	Scheduled Castes
1	2	3	4
IV	SHAHBAD (M.C.)	26,308	2,982
	Ward—1	2,470	826
	Block—1	634	..
	" 2	614	169
	,, 3	672	157
	,, 4	550	500
	Ward—2	2,128	17
	Block—5	506	..
	,, 6	495	..
	,, 7	591	..
	,, 8	536	17
	Ward—3	2,184	77
	Block—9	706	..
	,, 10	810	..
	,, 11	668	77
	Ward—4	1,078	13
	Block—12	435	1
	" 13	643	12
	Ward—5	4,589	899
	Block—14	596	..
	" 15	579	..
	" 16	563	192
	" 17	478	267
	" 18	530	244
	" 19	521	103
	,, 20	661	77
	,, 21	661	16
IV—*concld.*	**Ward—6**	1,486	1
	Block—22	743	..
	" 23	743	1
	Ward—7	1,817	30
	Block—24	660	..
	,, 25	596	5
	" 26	561	25
	Ward—8	2,270	272
	Block—27	640	2
	" 28	610	260
	" 29	681	4
	" 29A	339	6
	Ward—9	2,771	837
	Block—30	671	..
	" 31	666	460
	" 32	642	342
	" 33	792	35
	Ward—10	1,097	..
	Block—34	460	..
	" 35	637	..
	Ward—11	2,698	10
	Block—36	737	10
	" 37	636	..
	" 38	649	..
	" 39	676	..
	Ward—12	1,720	..
	Block—40	610	..
	" 41	545	..
	" 42	565	..

APPENDIX

URBAN PRIMARY CENSUS ABSTRACT

Total and Scheduled Castes Population Urban Block-wise

Location Code No.	Name of Town/Ward/ Urban Block	Total Population	Scheduled Castes
1	2	3	4
V	THANESAR (M.C.)	49,052	4,151
	Ward—1	2,926	26
	Block—1	524	14
	,, 2	520	..
	,, 3	677	..
	,, 4	568	2
	,, 5	637	10
	Ward—2	1,782	5
	Block—6	638	4
	" 7	782	1
	" 8	362	..
	Ward—3	1,578	1
	Block—9	471	1
	" 10	557	..
	" 11	550	..
	Ward—4	1,872	8
	Block—12	570	..
	,. 13	607	..
	" 14	695	8
	Ward—5	11,150	2,035
	Block—15	759	164
	" 16	614	..
	" 17	747	162
	" 18	583	44
	" 19	673	275
	" 20	658	542
	" 21	618	77
	" 22	485	175
	" 23	349	311
	" 24	519	..
	" 25	543	9
	" 26	521	110
	" 27	731	96
	" 28	500	3
	" 29	414	10
	" 30	537	10
V—*contd.*	Block—31	743	26
	" 32	430	21
	" 33	726	..
	Ward—6	4,823	213
	Block—34	553	35
	" 35	413	28
	" 36	499	19
	" 37	400	7
	" 38	480	3
	" 39	456	45
	" 40	480	34
	" 41	502	10
	" 42	493	30
	" 43	547	2
	Ward—7	2,492	110
	Block—44	690	13
	" 45	406	..
	" 46	787	6
	" 47	609	91
	Ward—8	4,763	451
	Block—48	723	45
	" 49	676	6
	" 50	480	34
	" 51	679	20
	" 52	571	279
	" 53	742	34
	" 54	447	14
	" 55	436	19
	Ward—9	9,585	1,044
	Block—56	391	12
	" 57	449	95
	" 58	587	..
	" 59	456	..
	" 60	544	5
	" 61	468	219
	" 62	614	106

APPENDIX

URBAN PRIMARY CENSUS ABSTRACT

Total and Scheduled Castes Population Urban Block-wise

Location Code No.	Name of Town/Ward/ Urban Block	Total Population	Scheduled Castes
1	2	3	4
V—*contd.*	Block—63	501	14
	" 64	418	..
	" 65	270	32
	" 66	265	9
	" 67	360	110
	" 68	436	2
	" 69	492	140
	" 70	440	..
	" 71	298	3
	" 72	778	115
	" 73	549	16
	" 74	700	131
	" 75	569	35
	Ward—10	2,566	83
	Block—76	667	8
V—*concld.*	Block—77	588	11
	" 78	689	12
	" 79	622	52
	Ward—11	1,644	..
	Block— 80	566	..
	" 81	503	..
	" 82	575	..
	Ward—12	3,871	175
	Block 83	695	..
	" 84	622	6
	" 85	695	64
	" 86	560	5
	" 87	688	27
	" 88	611	73

APPENDIX

URBAN PRIMARY CENSUS ABSTRACT

Total and Scheduled Castes Population Urban Block-wise

Location Code No.	Name of Town/Ward/ Urban Block	Total Population	Scheduled Castes
1	2	3	4
VI 1	LADWA (M.C.)	15,119	1,825
	Ward—1	1,132	227
	Block—1	380	..
	" 2	752	227
	Ward—2	4,133	548
	Block—3	738	27
	" 4	690	40
	" 5	865	458
	" 6	677	7
	" 7	508	..
	" 8	655	16
	Ward—3	1,053	174
	Block—9	507	19
	" 10	546	155
	Ward—4	1,072	26
	Block—11	501	26
	" 12	571	..
IV— *concld*	**Ward—5**	1,647	..
	Block—13	738	..
	" 14	909	..
	Ward—6	1,311	..
	Block—15	666	..
	" 16	645	..
	Ward—7	759	8
	Block—17	759	8
	Ward—8	746	..
	Block—18	746	..
	Ward—9	731	4
	Block—19	731	4
	Ward—10	2,535	838
	Block—20	772	402
	" 21	629	431
	" 22	553	..
	" 23	581	5

APPENDIX

URBAN PRIMARY CENSUS ABSTRACT

Total and Scheduled Castes Population Urban Block-wise

Location Code No.	Name of Town/Ward/ Urban Block	Total Population	Scheduled Castes
1	2	3	4
VII	RADAUR (M.C.)	8,105	929
	Ward—1	736	11
	Block—1	736	11
	Ward—2	553	56
	Block—2	553	56
	Ward—3	614	1
	Block—3	614	1
	Ward—4	589	..
	Block—4	589	..
	Ward—5	876	55
	Block—5	461	50
	" 6	415	5
VII *concld.*	**Ward—6**	599	..
	Block—7	599	..
	Ward—7	600	1
	Block—8	600	1
	Ward—8	1,160	127
	Block—9	588	4
	" 10	572	123
	Ward—9	533	1
	Block—11	533	1
	Ward—10	1,845	677
	Block—12	469	469
	" 13	465	37
	" 14	508	..
	" 15	403	171

DISTRICT PRIMARY CENSUS ABSTRACT OF SCHEDULED CASTES

DISTRICT PRIMARY CENSUS

Location Code No.	District/ Tahsil/City/ Town	Total/ Rural/ Urban	No. of House-holds with Scheduled Castes members	Total Scheduled Castes Population			Literates			Main Total Main Workers (I—IX)			Main Cultivators (I)		
				P	M	F	P	M	F	P	M	F	P	M	F
1	2	3	4	5	6	7	8	9	10	11	12	13	14	15	16
2	**Kurukshetra District**	T	**38,248**	**229,189**	**122,995**	**106,194**	**34,511**	**28,997**	**5,514**	**67,584**	**62,732**	**4,852**	**7,785**	**7,567**	**218**
		R	**34,948**	**210,655**	**112,983**	**97,672**	**29,842**	**25,424**	**4,418**	**62,267**	**58,034**	**4,233**	**7,710**	**7,492**	**218**
		U	**3,300**	**18,534**	**10,012**	**8,522**	**4,669**	**3,573**	**1,096**	**5,317**	**4,698**	**619**	**75**	**75**	..
1	Pehowa Tahsil	T	4,242	26,210	13,961	12,249	3,996	3,176	820	7,753	7,120	633	1,236	1,193	43
		R	4,020	24,922	13,270	11,652	3,655	2,936	719	7,320	6,806	514	1,231	1,188	43
		U	222	1,288	691	597	341	240	101	433	314	119	5	5	..
	Pehowa (M.C.)	U	222	1,288	691	597	341	240	101	433	314	119	5	5	..
2	Guhla Tahsil	T	6,099	36,967	19,760	17,207	3,278	2,860	418	11,863	10,741	1,122	2,459	2,342	117
		R	6,099	36,967	19,760	17,207	3,278	2,860	418	11,863	10 741	1,122	2,459	2 342	117
		U	..	..	..	..	..	..	..	..	..	..	..	..	..
3	Kaithal Tahsil	T	13,093	75,669	41,071	34,598	9,069	8,066	1,003	21,565	20,661	904	1,449	1,421	28
		R	11,829	68,310	37,114	31,196	7,574	6,894	680	19,536	18,763	773	1,394	1,366	28
		U	1,264	7,359	3,957	3,402	1,495	1,172	323	2,029	1,898	131	55	55	..
	Kaithal (M.C.)	U	946	5,514	2,966	2,548	1,099	867	232	1,538	1,410	128	32	32	..
	Pundri (M.C.)	U	318	1,845	991	854	396	305	91	491	488	3	23	23	..
4	Thanesar Tahsil	T	14,814	90,343	48,203	42,140	18,168	14,895	3,273	26,403	24,210	2,193	2,641	2,611	30
		R	13,000	80,456	42,839	37,617	15,335	12,734	2,601	23,548	21,724	1,824	2,626	2,596	30
		U	1,814	9,887	5,364	4,523	2,833	2,161	672	2,855	2,486	369	15	15	..
	Shahbad (M.C.)	U	519	2,982	1,592	1,390	753	564	189	819	752	67	4	4	..
	Thanesar (M.C.)	U	809	4,151	2,304	1,847	1,349	1,019	330	1,230	1,051	179	4	4	..
	Ladwa (M.C.)	U	316	1,825	985	840	500	391	109	528	439	89	1	1	..
	Radaur (M.C.)	U	170	929	483	446	231	187	44	278	244	34	6	6	..

ABSTRACT OF SCHEDULED CASTES

Workers									Marginal Workers			Non-Workers		
Agricultural Labourers (II)			Household Industry—Manufacturing, Processing, Servicing and Repairs [V(a)]			Other Workers [III, IV, V(b) & VI to IX]								
P	M	F	P	M	F	P	M	F	P	M	F	P	M	F
17	18	19	20	21	22	23	24	25	26	27	28	29	30	31
44,835	41,743	3,037	1,439	1,399	93	13,475	12,018	1,457	12,231	1,325	10,955	149,324	58,937	90,387
44,126	41,091	3,035	1,177	1,117	60	9,254	8,334	920	12,132	1,301	10,978	135,205	53,645	82,561
709	657	52	312	282	30	4,221	3,684	537	99	22	77	13,118	5,292	7,826
5,003	4,665	338	135	119	16	1,379	1,143	236	1,557	212	1,345	16,900	6,629	10,271
4,956	4,625	331	100	100	..	1,033	893	140	1,557	212	1,345	16,045	6,252	9.793
47	40	7	35	19	16	346	250	96	..	..	..	855	377	478
47	40	7	35	19	16	346	250	96	..	..	..	855	377	478
7,638	6,875	763	109	104	5	1,657	1,420	237	5,825	534	5,291	19,279	8,485	10,794
7,638	6,875	763	109	104	5	1,657	1,423	237	5,825	534	5,291	19,279	8,485	10,794
..	..	..	..	..	..	..	..	..	..	..	..	..	..	..
14,968	14,413	555	755	738	17	4,393	4,089	304	2,124	252	1,872	51,980	20,158	31,822
14,641	14,090	551	611	597	14	2,890	2,710	180	2,094	248	1,845	46,680	18,103	28,577
327	323	4	144	141	3	1,503	1,379	124	30	4	26	5,300	2,055	3,245
98	95	3	118	115	3	1,290	1,168	122	2	1	1	3,974	1,555	2,419
229	228	1	26	26	..	213	211	2	28	3	25	1,326	500	826
17,226	15,795	1,431	490	438	52	6,045	5,366	680	2,775	328	2,447	61,165	23,665	32,500
16,891	15,501	1,390	357	316	41	3,674	3,311	363	2,706	310	2,396	54,202	20,805	33,397
335	294	41	133	122	11	2,372	2,055	317	69	18	51	6,963	2,860	4,103
119	105	14	108	100	8	588	543	45	41	1	40	2,122	839	1,283
58	53	5	13	11	2	1,155	983	172	20	12	8	2,901	1,241	1,660
102	82	20	9	9	..	416	347	69	8	5	3	1,289	541	748
56	54	2	3	2	1	213	182	31	..	..	..	651	239	412

9905 DCO—Govt. Press, Chd.

ERRATA

Page No.	Column No.	Against	For	Read
22	4	Table 15-5,000+	16 (49412)	16(94.12)
23	3	Table 18-1961	Not clear	97,926
40	5	Location Code No. 12	H(P2) M(2),	P(2), M(2), H
43	11	,, 23	KR, KR	PR, KR
48	1	,, 84	Theh Bir Baras wan (12)	†Theh Bir Baraswan (12)
55	2	Serial No. 36	(Hemun Manra)	(Hemun Majra)
	2	,, 78	(Neembwala)	(Neebwala)
81	11	Location Code No. 15	Blank	PR
	16	,, 8	TW (72.29)	TW (77.29)
82	6	,, 18	HS, JRP (4)	HS, RP(4)
83	16	,, 19	TWE t (163·09)	TWE (163.09)
88	3	,, 75	3, 198·76	3,178.76
89	20	,, 75	N4: M4: C2: C2: T33	N4: M4: C2:T 33
110	3	,, 47	1,194·00	1,149·00
115	19	,, 100	43.2	3.24
117	12	,, 106	Shahhad	Shahbad
	20	,, 124	N21: M4: C1: T7	N2: M4: C1: T7
118	8	,, 151	—(—51)	—(—5)
131	16	,, 287	TW(931)	TW(9.31)
138	2	,, 371	Panwa (Panwan)*	Panwa(Panwan)†
149	3	,, 15	Mand Kalian (Mund Kal)	Mand Kalian (Mund Kalian)
151	3	,, 95	Barot (Babot)	Barot (Bahot)
172	Bottom	Note (2nd line)	the town mentioned	the town is mentioned
176	Between 4 & 5	Serial No. 7	SO	Blank
192	2	Location Code No. 57	Slana	Siana
	2	,, 84	Theh Bir Baraswan	†Theh Bir Baraswan
200	2	,, 99	Paswal	Pasawal
202	2	,, 110	Maujhlan	Manjhlan
206	2	,, 4	Salimpur Mehdu	Salimpur Mehdud
	2	,, 15	Thanjharpur	Jhanjharpur
208	2	,, 57	Ramana (Ramani)	Ramana Ramani
	2	,, 90	Geog	Geong
	2	,, 93	Khthwar	Kathwar
	2	,, 109	Ladna Baba	Ladana Baba
210	2	,, 118	Magho Majra	Magho Majri
	4	,, 134	557	577
	3	G. Total	120,717	120,712.06
211	28	Location Code No. 124	577	1,577
213	14	Ward 12	722	723

Page No.	Column No.	Against	For	Read
219	27	Location Code No. 43	133	333
220	2	,, 73	Katiaheri	Katlaheri
226	2	,, 226	Radour (Rural)	Radaur (Rural)
227	27	,, 270	212	312
228	2	,, 302	Chhorpura	Chharpura
229	16	,, 276	Blank	..
	23	,, 317	75	25
230	2	,, 330	Chander Schanpur	Chander Bhanpur
232	9	G. Total	42,8391	42,839
239	13	Ward 10	Not clear	761
250	3	Block 50	Not clear	489