

CENSUS OF INDIA 1981

SERIES—6

HARYANA

DISTRICT CENSUS HANDBOOK

PARTS XIII A & B
VILLAGE & TOWN DIRECTORY

VILLAGE & TOWNWISE
PRIMARY CENSUS ABSTRACT

GURGAON DISTRICT

O. P. BHARADWAJ
OF THE INDIAN ADMINISTRATIVE SERVICE
Director of Census Operations
Haryana

Published by the Government of Haryana
1983



The name Gurgaon supposed to be a corrupt form of ***Gurugram*** *is traced to Daronacharya, the teacher of the Kuru princes—the* ***Pandavas*** *and Kauravas.* ***In the motif,*** *Daronacharya is helping the little* ***princes*** *in getting their ball out of the well by creating a string of arrows.* ***He*** *was engaged for training them in archery by their* ***grandfather Bhisma*** *when the depicted incident was related to him.*

CENSUS OF INDIA—1981

A—CENTRAL GOVERNMENT PUBLICATIONS

The publications relating to Haryana bear Series No. 6 and will be published as follows: —

Part I-A	Administration Report—Enumeration (for official use only)
Part I-B	Administration Report-Tabulation (for official use only)
Part II-A	General Population Tables } combined
Part II-B	Primary Census Abstract }
Part III	General Economic Tables
Part IV	Social and Cultural Tables
Part V	Migration Tables
Part VI	Fertility Tables
Part VII	Tables on Houses and Disabled Population
Part VIII	Household Tables
Part IX	Special Tables on Scheduled Castes
Part X-A	Town Directory
Part X-B	Survey Reports on selected towns
Part X-C	Survey Reports on selected villages
Part XI	Ethnographic notes and special studies on Scheduled Castes
Part XII	Census Atlas

B—HARYANA GOVERNMENT PUBLICATIONS

Parts XIII—A & B ..	District Census Handbooks—one for each district (Village and Town Directory and Primary Census Abstract)

CONTENTS

	Page
Foreword	v
Preface	vii
Acknowledgements	ix
Important Statistics	xi
Analytical Note	1
Part A—VILLAGE AND TOWN DIRECTORY	27
Section I—Village Directory	29
Codes used in the Village Directory	31
Alphabetical list of villages in Gurgaon Tahsil	35
Gurgaon Tahsil	43
Alphabetical list of villages in Nuh Tahsil	81
Nuh Tahsil	87
Alphabetical list of villages in Ferozepur Jhirka Tahsil	107
Ferozepur Jhirka Tahsil	115
Appendices—1 to 4	141
Section II—Town Directory	153
Codes used in the Town Directory	155
Town Directory Statements	159
Appendix	175
Part B—PRIMARY CENSUS ABSTRACT	177
Gurgaon District	179
Gurgaon Tahsil	183
Nuh Tahsil	211
Ferozepur Jhirka Tahsil	225
Appendix—Enumeration blockwise total population and Scheduled Castes population	239
District Primary Census Abstract of Scheduled Castes	247

Maps :		*Facing Page*
Gurgaon District :	Tahsil boundary, district and tahsil headquarters, towns, roads/railways, rivers/canals, important villages, rest houses etc.	xi
Gurgaon Tahsil :	Tahsil headquarters, village boundary and population, urban areas, roads/railways, rivers/canals and service facilities etc.	35
Nuh Tahsil :	-Do-	81
Ferozepur Jhirka Tahsil :	-Do-	107

FOREWORD

The district census handbook (DCH), compiled by the Census Organisation on behalf of the State Governments, is one of the most valuable products of the Census. The DCH is constantly referred to by planners, administrators, academicians and researchers. It is *inter alia* used for delimitation of constituencies, formulation of local level and regional plans and as an aid to District administration. The district census handbook is the only publication which provides Primary Census Abstract (PCA) data upto village level for the rural areas and wardwise for each city or town. It also provides data on infrastructure and amenities in villages and towns etc.

The district census handbook series was initiated during the 1951 Census. It contained important census tables and PCA for each village and town of the district. During 1961 Census the scope of the DCH was enlarged and it contained a descriptive account of the district, administrative statistics, census tables and a village and town directory, including PCA. The 1971 DCH series was planned in three parts. Part-A related to village and town directory, Part-B to village and town PCA and Part-C comprised analytical report, administrative statistics, district census tables and certain analytical tables based on PCA and amenity data in respect of villages. However, in some States it was confined to district census tables and in a few cases altogether given up due to delay in compilation and printing.

While designing the format of 1981 DCH series some new features along with the restructuring of the formats of village and town directory have been attempted. At the same time, comparability with the 1971 data has also been kept in view. All the amenities except power supply in the village have been brought together in the village directory with the instruction that in case an amenity is not available in the referrent village the distance in broad ranges from the nearest place where the amenity is available may be given. The restructuring of the format of the village directory and incorporating more exhaustive data on infrastructure aspect particularly in relation to amenities and land-use pattern is expected to further meet the need of micro level planning for rural areas. It is expected to help not only in local area planning but regulating the provision of goods and services as well so as to minimise the regional imbalances in the process of development. A few new items of infomation have also been introduced to meet some of the requirements of the Revised Minimum Needs Programme. Such new items of information as adult literacy centres, primary health sub-centres, and community health workers in the village have been introduced in the village directory with this objective in mind. The new item on approach to the village is to have an idea about the villages in the district which are inaccessible. A new column, "total population and number of households" has been introduced to examine the correlation of the amenities with the population and number of households they serve. Addition of two more appendices listing the villages where no amenities are available and according to the proportion of scheduled caste and scheduled tribe population to the total population has also been made with this view in mind.

The formats of the town directory have also been modified to meet the requirements of the Minimum Needs Programme by providing information on a few new items. A new statement on civic and other amenities in slums in Class-I and Class-II towns (Statement IV-A) has been introduced with this objective in mind. It is expected that this will help the planners to chalk out programmes on provision of civic amenities for the improvement of slums. The columns on Scheduled Castes and Scheduled Tribes population in statement IV relating to civic and other amenities and adult literacy classes/centres under educational facilities in statement V are also added *inter alia* with this view. A significant addition is class of town in all the seven statements of the town directory. The infrastructure of amenities in urban areas of the country can be best analysed by taking the class of towns into consideration. The addition of the columns on civic administration status and population in a few statements also serves this purpose.

The format of the primary census abstract for the villages and towns has been formulated in the light of changes in the economic and other questions canvassed through the individual slip of 1981 Census.

In order to avoid delay in publication of 1981 DCH series it has been so designed that Part-A of the volume contains village and town directory and Part-B, the PCA of villages and towns including the Scheduled Castes and Scheduled Tribes PCA upto Tahsil/Town levels. At the beginning of the DCH a detailed analytical note supported by a number of inset tables based on PCA and non-census data in relation to the infrastructure has been introduced to enhance its value. The District and Tahsil/Police Station/CD Block etc., level maps depicting the boundaries and other important features have been inserted at appropriate places, to further enhance the value of the publication.

This publication is a joint venture of the State Government and the Census Organisation. The data have been collected and compiled in the State under the direction of Shri O.P. Bharadwaj, I.A.S., the Director of Census Operations, Haryana on behalf of the State Government which has borne the cost of printing. The task of planning, designing and co-ordination of this publication was carried out by Shri N.G. Nag, Deputy Registrar

General (Social Studies) of my office. Dr. B.K. Roy, Deputy Registrar General (Map) provided the technical guidance in the preparation of the maps. Data received from Census Directorates have been scrutinised in the Social Studies Division at the headquarters under the guidance of Shri M.M. Dua, Senior Research Officer. I am thankful to all who have contributed in this project.

P. PADMANABHA
Registrar General, India.

New Delhi,
the 26th April, 1982.

PREFACE

At the outset, it must be stated that the Census Operations of 1981 were carried out under the stewardship of Shri O. P. Bharadwaj, Director of Census Operations, Haryana and the credit for the successful conduct of the Operation goes to him. Before, however, the report could be finalised he had to resume his duties under the State Government in public interest.

In March, 1981, the provisional population totals of Haryana State were released after the enumeration was over. The actual enumeration was conducted from 9th February to 28th February, 1981, with a revisional round from 1st March to 5th March, 1981 in order to bring the census count correct upto the reference date, i.e., the sunrise of 1st March, 1981.

In Paper-I of 1981 provisional figures down to the district level and cities with population of 100,000 and above had been given and basic data relating to total population including sex ratio, density, decennial growth rate, literacy and sexwise break-up of population were presented. Thereafter a Supplement to Paper-I of 1981 was brought out presenting a few other characteristics of population also based on provisional results of 1981 Census. It covered information on urban population and work participation rates of the male and female population. Data down to the tahsil and town levels in the form of Primary Census Abstract and on disabled persons were also included.

The 1981 series of District Census Handbooks to which this volume belongs has been divided into two parts. Part-A presents data obtained from the field on land use pattern and amenities such as drinking water, post and telegraph, educational, medical etc. available in each village and civic and other amenities in each town. Part-B presents demographic data down to the village level in rural areas and ward level in the case of urban areas. Enumeration blockwise figures of total population and Scheduled Castes Population in case of urban areas are shown in an appendix at the end of Primary Census Abstract. Our attempt has been to present the information concerning each district in its maximum possible details in the hope that these volumes will prove useful to scholars, planners and those who are working to improve the economic condition of the people particularly in our State and generally in the country as a whole.

R. K. AGGARWAL
Deputy Director of Census Operations,
Haryana

Dated : Chandigarh
the 7th April, 1983

ACKNOWLEDGEMENTS

In a country like India, with the dimensions of a sub-continent and one-sixth of the world's population, Census is a gigantic task. That we have been able to accomplish it successfully is largely due to the inspiration and guidance of Shri P. Padmanabha, Registrar General and Census Commissioner, India. His deep understanding of both the conceptual as well as the practical aspects of Census and complete indentification with the job have been a living example to us all and his ever-smiling and unruffled expression, always considerate and sympathetic view of our problems and polite but firm handling of difficult situations made him an ideal captain of the team engaged in a stupendous undertaking. First and foremost, therefore, we must express our grateful thanks to him for showing us the right direction in steering the Census ship through difficult waters.

For the massive operation of actual Census taking, the whole country is divided into convenient Enumeration Blocks covering about 750 persons in the rural areas and about 650 persons in the urban areas. In Haryana State, as many as 20,534 Enumeration Blocks were demarcated and 23,603 Enumerators and Supervisors were appointed and trained for the work of actual count. An overwhelming majority of the Enumerators and Supervisors was drawn from the Education Department of the State and the remaining from Central/State Government Departments and from the offices of Local Bodies. They canvassed the basic Census schedule, i. e., the Individual Slip for each person by moving from house to house during the Enumeration period. We, therefore, take this opportunity to express our deep appreciation for these thousands of field workers who at considerable inconvenience to themselves worked hard to make the colossal task of the 1981-Census a success.

The Principal Census Officers, District Census Officers, Additional District Census Officers, Sub-Divisional Census Officers, Charge Officers and Deputy Charge Officers were responsible for organising and coordinating the work in their respective areas of jurisdiction. A large share of the credit goes to these State Census Officers in the districts who discharged their duties with full vigour and enthusiasm. We are really grateful to them for their ungrudging cooperation. We must also acknowledge with gratitude the active help and cooperation extended by the Government of Haryana at all levels and the goodwill shown by the people of the State to the staff working for the Census Organisation.

The great mass of information collected in the field was edited and processed in our two Regional Tabulation Offices located at Ambala and Kurukshetra with the help of 500 odd Tabulators, Checkers and Supervisors. The compilation of Primary Census Abstract is an outcome of the hard labour put in by the dedicated team of officials consisting of Tabulators, Checkers, Supervisors, Statistical Assistants and Investigators in these Regional Tabulation Offices. All of them deserve praise for hard work put in by them to complete the work in the stipulated period. The Regional Tabulation Office at Ambala Sadar was looked after by Shri S. L. Bahl, Deputy Director who was assisted by Shri A. L. Kakkar, Investigator and four Statistical Assistants while the Regional Tabulation Office at Kurukshetra was controlled by Shri R. K. Puri, Deputy Director who was assisted by Shri Vinod Kumar Babbar, Investigator, and four Statistical Assistants. Shri J. R. Vashistha, Assistant Director, also worked as Deputy Director in the Regional Tabulation Offices for some time firstly when Shri S. L. Bahl, Deputy Director proceeded on leave and again on the transfer of Shri R. K. Puri, Deputy Director to the office of the Registrar General, India, New Delhi. We would like to record our appreciation of the assistance provided by these officers/officials.

Village and Townwise Primary Census Abstracts prepared in the two Regional Tabulation Offices were checked and finalised in the Head Office by a team of Statistical Assistants and Shri Jaswant Lal, Investigator under the supervision of Sarvshri J. R. Vashistha and J. N. Suri, Assistant Directors. These abstracts form Part B of this District Census Handbook.

The data contained in Village and Town Directories which form Part A of this Handbook was collected by us from the District Revenue Agency and the Local Bodies. We also approached various State Government Departments to provide the relevant data for cross-checking the accuracy of the information collected from the field by the above mentioned two agencies. We are indebted to them for the cooperation and promptness with which they met our requirements. In our office, the data thus collected was processed and finalised into various statements by a team of Computors, Statistical Assistants and Sarvshri Amarjit Singh and Koshy P. Zachariah, Investigators under the supervision of Sarvshri J. R. Vashistha and J. N. Suri, Assistant Directors.

The maps included in the Handbook and cover design were prepared in the Map Section headed by Shri J. P. Purohit, Cartographer under the supervision of Shri S. R. Puri, Research Officer (Map). We have also to mention the assistance rendered in the preparation of the draft of this Handbook by Shri J. N. Suri, Assistant Director, Shri S. R. Puri, Research Officer and Shri P. N. Modgil, Research Officer.

We have to record with gratitude the valuable guidance provided by Shri N. G. Nag, Deputy Registrar General (Social Studies) and Dr. B. K. Roy, Deputy Registrar General (Map). Our thanks are also due to Shri M. M. Dua, Senior Research Officer, Shri S. C. Srivastava, Assistant Central Tabulation Officer and their staff in scrutinising portions of this Handbook relating to their respective branches in the office of the Registrar General, India.

This brief section on acknowledgements is by no means exhaustive and there are many more unnamed people to whom our thanks are due but before we close we must thank Shri K. M. S. Pillai, Controller and Shri P. Oommen, Deputy Controller of Printing and Stationery, Chandigarh Administration, for making a good job of the printing of this Handbook.

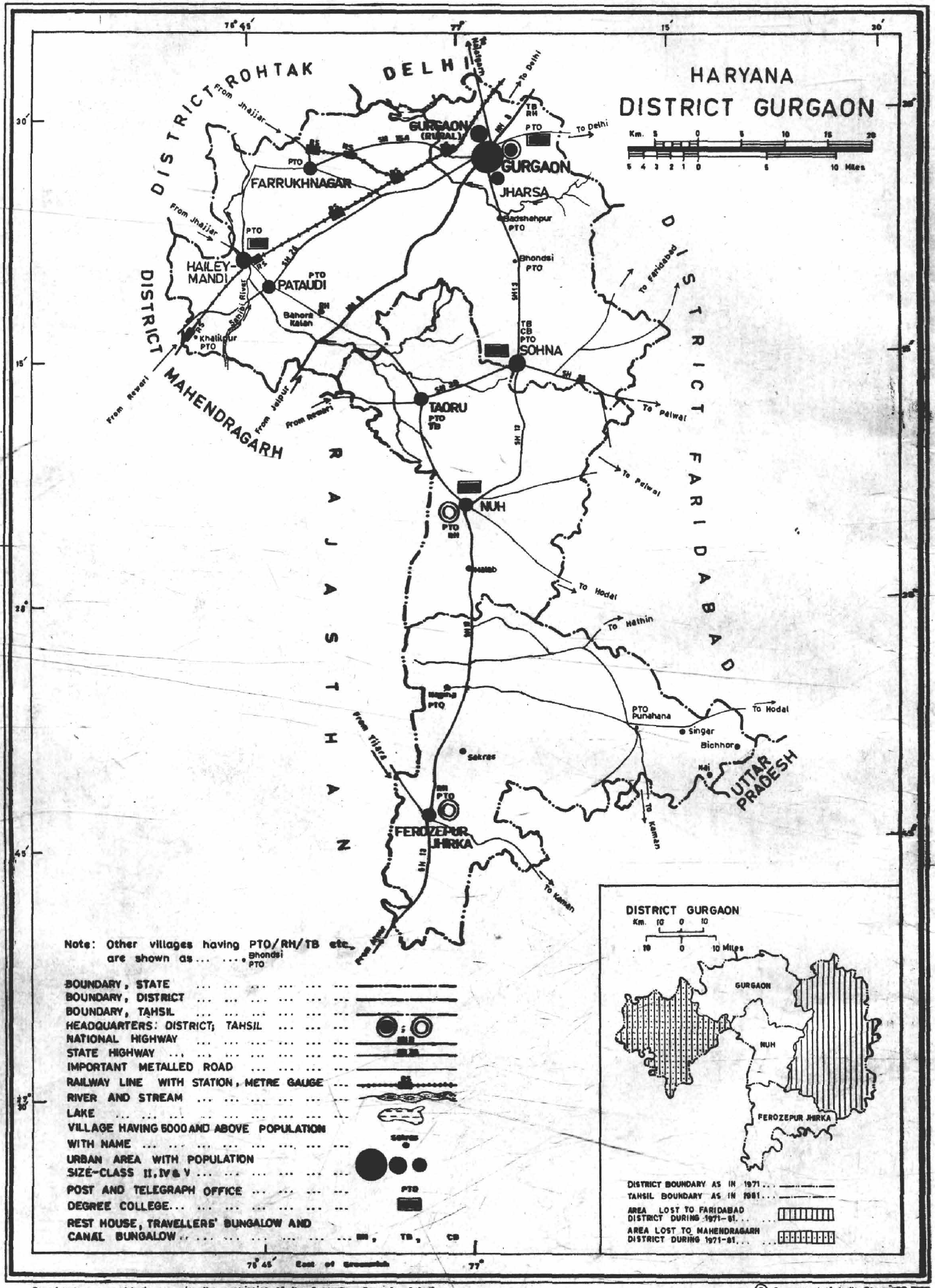

Based upon survey of India map with the permission of the Surveyor General of India

© Government of India Copyright, 1982

IMPORTANT STATISTICS

			STATE	*DISTRICT*
Population				
	Total	Persons	12,922,618	849,598
		Males	6,909,938	451,861
		Females	6,012,680	397,737
	Rural	Persons	10,095,231	680,409
		Males	5,380,966	361,530
		Females	4,714,265	318,879
	Urban	Persons	2,827,387	169,189
		Males	1,528,972	90,331
		Females	1,298,415	78,858
Decennial Population growth rate 1971—81			28·75	29·38
Area (Sq. Kms.)			44,212·00	2,716·00
Density of population (Per Sq. Km.)			292	313
Sex Ratio (Number of females per 1000 males)			870	880
Literacy rate		Persons	36·14	35·23
		Males	48·20	48·61
		Females	22·27	20·02
Percentage of Urban Population to Total Population			21·88	19·91
Percentage to Total Population—				
(i) Main Workers		Persons	28·35	27·80
		Males	48·94	48·24
		Females	4·69	4·56
(ii) Marginal Workers		Persons	3·28	3·87
		Males	0·99	1·10
		Females	5·91	7·02
(iii) Non-Workers		Persons	68·37	68·33
		Males	50·07	50·66
		Females	89·40	88·42

		STATE	*DISTRICT*
Break-up of Main Workers : Percentage among main workers			
(i) Cultivators	Persons	44·68	47·53
	Males	44·29	47·10
	Females	49·26	52·64
(ii) Agricultural Labourers	Persons	16·11	10·86
	Males	15·62	10·21
	Females	22·00	8·61
(iii) Household Industry	Persons	2·81	3·09
	Males	2·84	3·18
	Females	2·42	2·08
(iv) Other Workers	Persons	36·40	38·52
	Males	37·25	39·51
	Females	26·32	26·67
Percentage of Scheduled Castes Population to Total Population	Persons	19·07	14·20
	Males	19·13	14·23
	Females	18·99	14·17
Number of Occupied Residential Houses		1,959,351	123,401
Number of Villages	Total	7,073	721
	Inhabited	6,745	673
	Uninhabited	328	48
Number of Towns		81	10

ANALYTICAL NOTE

CONCEPTS AND DEFINITIONS

It has been the tradition of the Indian Census to present Census data for rural and urban areas separately. In fact, in all the censuses throughout the world, this classification of census data into rural and urban units is generally recognised and data presented accordingly. But the distinction between rural and urban is not yet amenable to a single definition which could be applicable to all countries.

The Village defined

The definition of the village adopted in our State for the Census, corresponds to the one contained in the Punjab Land Revenue Act, 1887. It is associated with the levy and collection of the land revenue by the Government and is, as such, exclusively administrative in character. From this point of view, a village is better called a Revenue Estate, meaning thereby an 'Estate' (a specific and demarcated area of land) marked as such for the purposes of levy/realisation of the land revenue. As the land revenue is to be realised from the landholders, it was necessary for the Government to prepare and maintain a separate record of rights of the holders of land for each village. The Revenue Estate or 'Mauza', the name given to the village in the Punjab Land Revenue Act, 1887, has accordingly been defined "as an area of which a separate record of rights is maintained or which has been separately assessed to land revenue or would have been so assessed if the land revenue had not been realised or compounded or redeemed or which the State Government has otherwise declared as an Estate ". This definition of village has been adopted for the purposes of the Census ever-since the year 1901. The village, therefore, is not merely the inhabited area (*abadi deh*) of a village but refers to the entire land coming within a fixed boundary. In certain cases, in fact, a village may be uninhabited.

Urban area defined

After considerable thought, the following definition of an urban unit adopted at the 1961 and 1971 Censuses has been retained with a minor variation for the 1981 Census :—

(a) All places with a municipality, corporation, cantonment board or a notified area committee etc.

(b) All other places which satisfied the following criteria :

(i) A minimum population of 5,000 ;

(ii) At least 75 per cent of the male working population engaged in non-agricultural pursuits ; and

(iii) A density of population of at least 400 per square kilometre (1000 per square mile).

In 1961 and 1971 Censuses the males working in activities such as livestock, forestry, fishing, hunting and plantations, orchards and allied activities were treated as engaged in non-agricultural pursuits and therefore contributed to the 75 per cent criterion whereas in the 1981 Census these activities are treated at par with cultivation and agricultural labour for the purpose of this criterion.

In addition to all municipal areas/cantonment board, four villages namely (1) Babiyal in Ambala district, (2) Samalkha in Karnal district, (3) Gurgaon (rural) and (4) Jharsa in Gurgaon district satisfying the above criteria have been treated as census towns (non-municipal) in 1981 Census. Panchkula Urban Estate in Ambala district has also been treated as a town. The Faridabad Complex Administration consisting of Faridabad, Faridabad Township and Ballabgarh towns of 1971 and some surrounding villages in Faridabad district has been treated as an independent town. The total number of towns in the State in 1981 Census has thus risen to 81 as compared to 65 in 1971 Census.

What is a Census House

A Census House is a building or part of a building having a separate main entrance from the road or common courtyard or staircase etc., used or recognised as a separate unit. It may be occupied or vacant. It may be used for residential or non-residential purpose or for both.

What constitutes a Household

A Household is a group of persons who commonly live together and would take their meals from a common kitchen unless the exigencies of work prevented any of them from doing so. There may be a household of persons related by blood or a household of unrelated persons or having a mix of both. Examples of unrelated households are boarding houses, messes, hostels, residential hotels, rescue homes, jails, ashrams, etc. These are called 'Institutional households'. By 'House less Household' is meant a household, the members of which do not have a house to live in and spend the night on footpaths etc. There may be one member households, 2 member households or multimember households. For census purposes, each one of these types is regarded as a 'household'.

Definition of Scheduled Castes/Scheduled Tribes

The terms 'Scheduled Castes' and 'Scheduled Tribes' have been defined in clauses 24 and 25 of article 366 of the Constitution, respectively as follows :—

"Scheduled Castes" mean such castes, races or tribes or parts or groups within such castes, races or tribes as are deemed under article 341 to be scheduled castes for the purposes of the Constitution.

"Scheduled Tribes" mean such tribes or tribal communities or parts or groups within such tribes or tribal communities as are deemed under article 342 to be scheduled tribes for the purposes of the Constitution.

Under articles 341 and 342 of the Constitution, the President is empowered to specify the list of scheduled castes and scheduled tribes for each State and Union Territory. Accordingly, the Scheduled Castes and Scheduled Tribes are listed under a Presidential Order for each State and Union Territory. In the Scheduled Castes and Scheduled Tribes Lists (Modification) Order, 1956, as amended up-to-date, as many as 37 castes are listed as Scheduled Castes in the State of Haryana. There is, however, no Scheduled Tribe, listed as such, in Haryana State.

Who is literate

A person who can both read and write with understanding in any language is to be taken as literate. A person who can merely read but cannot write is not literate. It is not necessary that a person who is literate should have received any formal education or should have passed any minimum educational standard.

Worker defined

Like 1971 Census, a worker in 1981 Census is a person whose main activity is participation in any economically productive work by physical or mental activity. Work involves not only actual work but also effective supervision and direction of work. The main worker is one who has worked for 183 days or more in a year in one or more than one economic activity. A person who has worked for less than 183 days in a year is considered a marginal worker.

And a non-worker

A non-worker is either mainly engaged in household duties or is a student or a dependent or a retired person or rentier or beggar or an inmate of an institution or engaged in other non-productive economic activity.

Connotation of Cultivator

For purposes of the Census a person is working as Cultivator if he or she is engaged either as employer, single worker or family worker in cultivation of land owned or held from Government or held from private persons or institution for payment in money, kind or share. Cultivation includes supervision or direction of cultivation.

Who is Agricultural Labourer

A person who works in another person's land for wages in money, kind or share is regarded as an agricultural labourer. He or she has no risk in the cultivation but he/she merely works in another person's land for wages. An agricultural labourer has no right of lease or contract on land on which he/she works.

Meaning of Household Industry

Household industry is defined as an industry conducted by the head of the household himself/herself and or by the members of the household at home or within the village in rural areas and only within the precincts of the house where the household lives in urban areas. The larger proportion of workers in a household industry should consist of members of the household including the head. The industry should not be run on the scale of a registered factory which would qualify or has to be registered under the Indian Factories Act.

Standard Urban Area explained

The concept of the Standard Urban Area which was adopted for the first time in 1971 envisaged a constant statistical spatial reporting unit which was to serve as the basis of urban development planning

for the concerned city or town. The Standard Urban Area is defined as "the projected growth area of a city or town having 50,000 or more population in 1971, as it would be in 1991, taking into account not only the towns and villages which will get merged into it but also the intervening areas which are potentially urban. Thus, it is a long term planning area and is to remain as a statistical reporting unit during the three successive Censuses—1971, 1981 and 1991".

In the case of Haryana, the following eleven Standard Urban Areas were delineated :

1. Ambala
2. Bahadurgarh
3. Bhiwani
4. Faridabad Complex Administration (previously known as Faridabad-Ballabgarh Complex)
5. Gurgaon
6. Hisar
7. Karnal
8. Panipat
9. Rohtak
10. Sonipat
11. Yamunanagar-Jagadhri

The concept of Urban Agglomeration

The concept of Urban Agglomeration adopted for the first time during the 1971 Census was an improvement on the concept of town group adopted in the 1961 Census. An urban agglomeration, must form a continuous urban spread constituting a town and its adjoining urban out-growths or two or more physically contiguous towns together with continuous well-recognised urban out-growths, if any, of such towns.

In several areas around a core city or statutory town have come up fairly large well-recognised railway colonies, university campuses, port areas, military camps, etc., and even though they are outside the statutory limits of the corporation, municipality or cantonment, they fall within the revenue limits of the village or villages which is or are contiguous to the town. It may not be altogether realistic to treat such areas lying outside the statutory limits of a town as rural units; at the same time each such individual area by itself may not satisfy the minimum population limit to qualify it to be treated as an independent urban unit. Such areas deserve to be reckoned along with the town and the continuous spread including such urban outgrowths would deserve to be treated as an integrated urban area. Each such agglomeration may be made up of more than one statutory town adjoining another such as a municipality and the adjoining cantonment and also other adjoining urban growths such as a railway colony, university campus, etc. Such outgrowths which do not qualify to be treated as individual towns in their own right are to be treated as urban appendages of the units to which they are contiguous.

In 1971 Census no place was recognised as a continuous urban spread deserving to be treated as an urban agglomeration in Haryana. However, the following four urban agglomerations have been delineated at the time of 1981 Census:—

Urban Agglomeration	Constituent towns or urban outgrowths
1. Yamunanagar (U. A.)	1. Jagadhri Workshop Railway Colony (M. C.) 2. Yamunanagar (M. C.) 3. Jagadhri (M. C,)
2. Hisar (U. A.)	1. Hisar (M. C.) 2. Haryana Agricultural University and Mini Secretariat
3. Ambala (U. A.)	1. Ambala Cantt. (C. B.) 2. Ambala Sadar (M. C.)
4. Gurgaon (U. A.)	1. Gurgaon (M. C.) 2. Gurgaon Census Town

THE DISTRICT

The present Gurgaon district comprises the tahsils of Gurgaon, Nuh and Ferozepur Jhirka. At the time of 1971 Census, the three tahsils of Rewari, Ballabgarh and Palwal were part of this district and now Rewari tahsil is in Mahendragarh district whereas Ballabgarh and Palwal are in Faridabad district. In 1972, 61 villages and two towns of Pataudi and Haileymandi of Rewari tahsil were transferred to Gurgaon tahsil and the remaining Rewari tahsil was transferred to Mahendragarh district. Later on, one more village was transferred from Rewari tahsil of Mahendragarh district to Gurgaon tahsil in 1974. In 1979 Ballabgarh and Palwal tahsils along with their towns and 98 villages of Nuh tahsil were transferred to the newly created district of Faridabad. Tahsil Gurgaon has 288 villages and seven towns—Gurgaon, Gurgaon (Rural), Jharsa, Farrukhnagar, Haileymandi, Pataudi and Sohna, tahsil Nuh has 191 villages and two towns Taoru and Nuh whereas tahsil Ferozepur Jhirka comprises 242 villages and one town Ferozepur Jhirka. With a population of 849, 598 as per 1981 Census Gurgaon ranks tenth among districts with 6.57 per cent of the total population of the State. Being 2,716* sq. kms. in area it occupies 6.14 per cent of the total area (44,212* sq.kms.) of the State and areawise also ranks tenth in the State. Haryana has on an average 292 persons per sq. kilometre, with Faridabad district as the most thickly populated (466) and Sirsa as the sparsest (165). Gurgaon district with 313 persons per sq. kilometre ranks seventh among the twelve districts of the State.

The district lies between 27° 39′ and 28° 32′ 25″ North Latitude and 76° 39′ 30″ and 77° 20′ 45″ East Longitude. On its north are the district of Rohtak and Union Territory of Delhi. To its east is Faridabad district. On its south, the district has boundary with the States of Uttar Pradesh and Rajasthan. To its west is the district of Mahendragarh and the State of Rajasthan.

Since the last Census of 1971, there have been many changes in the boundaries of some of the existing districts and some new districts have also been formed. The new districts are Kurukshetra, Sonipat, Faridabad, Bhiwani and Sirsa. Thus increased the number of districts to 12 in 1981 as against 7 in 1971. The figures presented in this volume adhere to the boundaries of administrative units as on 31st December, 1979. They cover 39 tahsils and 81 cities/towns including the four Census towns in the State.

District Census Handbook

Among the traditional documentations of the Census is the fairly comprehensive and uniform District Census Handbook (DCH) consisting of Village and Town Directories and Village and Townwise Primary Census Abstract (PCA).

Prior to 1951, District level Census data formed part of general reports and tables. Publication of District Census Handbooks as independent publications began from 1951 Census only.

In 1961, attempts were made to make the District Census Handbooks more informative and these contained valuable Census data for each village and town of the district, indicating some basic amenities available in the villages. In 1971, the scope and coverage of both Census and non-census statistics was further enlarged and the District Census Handbooks were published in two volumes, first containing the two Parts A & B and the second comprising Part C alone : —

Part A—Village and Town Directory.

Part B—Village and Townwise Primary Census Abstract.

Part C—Analytical Report, Administrative Statistics and District Census Tables.

The publication of Part-C was considerably delayed because of delay in getting the administrative statistics from the various departments. So, Part-C has been dropped this time. Moreover, the administrative statistics would be available to the data users from the publications of the respective departments.

Part-A of the 1981 District Census Handbook contains Village and Town Directory and Part-B contains Village and Townwise Primary Census Abstracts. Both the parts have been combined together in this volume. A tahsil map showing the village boundaries, the location code numbers of the villages, the distribution of various amenities in villages and the size class of their population, has been given in the beginning of Section I—Village Directory. An alphabetical list of villages in each tahsil has also been given, along with a note explaining the codes used in the Village Directory. The codes used in the Town Directory have been explained at the beginning of Section II-Town Directory.

---

*Provisional

SCOPE

Village Directory

Amenities and land use

The Village Directory provides certain basic data separately for each village, the villages in the district having been arranged tahsilwise and within the tahsil, location codewise. At the time of Census enumeration each village was assigned a code number for purposes of identification.

The format of the village directory follows the pattern canvassed in 1971 Census except for a few additional columns. The column for total population and number of households has been added to facilitate analysis of the village directory data. The column for approach to villages is aimed at having an idea of the number of inaccessible villages in a district. All the amenities except power supply in the village have been brought together with the instructions that if an amenity is not available in the village a dash (—) may be shown against the same in the relevant column but next to it the distance from the village of the nearest place where the facility is available may be given in broad ranges in brackets, the ranges being ; "(—5 kms.)", "(5—10 kms.)" and "(10+kms.)".

The Village Directory, therefore, contains information about the total area of the village (Column 3); total population and number of households (Column 4); and availability or otherwise of the amenities like educational, medical, drinking water, post and telegraph, day(s) of the market/hat and communications (Columns 5 to 10). In Columns 11 to 13, approach to village, nearest town and distance and availability or otherwise of power supply have been indicated. Column 14 shows the staple food of the people of the village. The area under different types of land use such as area under forest, area under cultivation (irrigated and unirrigated separately), culturable waste and the area not available for cultivation has been given in Columns 15—19. In Column 20 have been indicated the places of religious, historical or archaeological interest along with the information regarding newspapers, motorcycles/scooters, cars/jeeps and tractors. The data presented in the village directory has been collected from the District/Tahsil revenue agency.

Appendix 1

This Appendix gives for each tahsil the number of villages having various levels and types of educational institutions, such as primary schools, middle schools, adult literacy centres, etc. along with their number, various types of medical institutions such as dispensaries, primary health centres, etc. along with their number, various types of drinking water sources such as, taps, tubewells etc., post and telegraph offices, power supply, railway station, bus stop, etc. and also the number of villages not having these amenities.

Appendix 2

This Appendix gives for each non-municipal town (i.e. place treated as town only for Census purposes), the area under forest, irrigation, unirrigated land, culturable waste land and area not available for cultivation.

Appendix 3

This Appendix gives the list of villages where no educational, medical and public health facilities are available.

Appendix 4

This Appendix gives the list of villages with Scheduled Castes population in various ranges of proportion. Information is presented by the ranges 0—5 per cent, 6—10 per cent, 11—15 per cent, 16—20 per cent, 21—30 per cent and 31 per cent and above.

Town Directory

The Town Directory consists of seven statements almost similar to those adopted for 1971 Census. These statements have been compiled from the information supplied by the local bodies. A few new columns have been introduced with a view to facilitating analysis of the data. A significant addition is of class of town in every statement because the infrastructure of amenities and facilities found in urban areas can be analysed by taking the class of town into consideration. The addition of the column on civic administration status in statements III and IV and population in statements IV and V also serves the same purpose.

The columns on Scheduled Castes population in statement IV and adult literacy classes/centres in statement V have been provided keeping in view the Minimum Needs Programme of the Planning Commission.

Again if the fire fighting service as in statement IV and medical or educational facilities as in statement V are not available in the town, the name of the nearest town if in the same district or the name of the nearest district if in the same State or other State where available along with its distance from the referrent town is given. This is a new feature of 1981 Census as it is necessary to identify the areas with no specific facility in every district. Details contained in each statement are given below.

Statement-I gives the class and civic administration status of each town and provides some basic data based on the Primary Census Abstract (PCA) such as its area, number of households, density, sex ratio and population/growth rate. In case a town did not enjoy urban status at any Census, the relevant columns under the headings 'Population and growth rate of the town at the Censuses of' and 'Sex Ratio' have been left blank. Where any town lost its urban status at any Census, the entry 'Declassified' has been made in the relevant columns. Class of each town has been presented according to 1981 Census population of the core town as follows :—

Population	Class
100,000 and above	I
50,000—99,999	II
20,000—49,999	III
10,000—19,999	IV
5,000—9,999	V
Below 5,000	VI.

Statement II gives the physical aspects of the various towns in the district. Data regarding minimum and maximum temperature is not available for any town in the district, except Gurgaon. Rainfall data is available for all the towns except Gurgaon (Rural), Haileymandi, Jharsa and Taoru.

Statement III indicates the position of Municipal Finances for the year 1978-79. Income and expenditure figures have been given in Rs '00' in respect of each town in the district.

Statement IV shows civic and other amenities *viz.*, roads, system of sewerage, number of latrines, method of disposal of night soil, water supply, fire-fighting service and the number of electric connections as available during the year 1979. Sewerage facilities are available in the towns of Gurgaon, Haileymandi, Nuh and Sohna in addition to open surface drains whereas the towns of Pataudi and Taoru are served by pit system in addition to open surface drains. In most of the towns the method of carriage of night soil is by wheel-barrows. In Gurgaon (Rural), Jharsa and Pataudi the practice of carriage of night soil as head load still continues. Fire-fighting service is available in Gurgaon town only.

Statement IV-A is in respect of civic and other amenities in notified slums of Class I and II towns. Gurgaon alone is a Class II town in the district and there is no notified/officially recognised slum area in this town.

Statement V reflects the position of medical, educational, recreational, cultural and working women's hostel facilities for each town in the district during the year 1979. Under the heading medical facilities, the number of hospitals/dispensaries/TB Clinics etc. has been shown separately along with the total number of beds available. Under the heading educational facilities, number has been given separately of Arts/Science/Commerce Colleges, Medical Colleges, Engineering Colleges, Polytechnics, recognised Shorthand, Typewriting and Vocational Training institutions, Higher Secondary/Secondary/Junior Secondary/ Middle/Primary Schools and Adult Literacy Centres. The extent of availability of recreational and cultural facilities is reflected in the number of stadia, cinemas, auditoria and public libraries.

The towns of Farrukhnagar, Ferozepur Jhirka, Gurgaon (Rural), Jharsa, Pataudi and Taoru do not have any college. There are two Arts, Science and Commerce colleges in Gurgaon, one Arts and Commerce

college each in Hailéymandi and Sohna and one Arts, Science and Commerce college in Nuh. There are five Vocational Training institutions in the district—four in Gurgaon and one in Sohna.

In statement VI information regarding three most important commodities imported/exported and manufactured has been given along with the number of banks, agricultural credit societies and non-agricultural credit societies. Agricultural implements, food products, wood and wood products, furniture and fixtures and engineering goods, are among the important items manufactured in the district.

Primary Census Abstract of general population:

(*i*) *District Primary Census Abstract* :

In the District Primary Census Abstract figures have been presented for the district as a whole as well as for each tahsil separately. 'T' stands for total population and 'R' and 'U' for the rural and urban areas, respectively.

(*ii*) *Tahsil-wise Prmary Census Abstract* :—

Here figures for each village and town (and within the town wardwise) in a tahsil have been presented.

At the time of Census enumeration, enumeration blocks were formed in the villages, each block consisting of about 750 persons and in the towns, each block consisting of about 650 persons. But the data have not been given for each block separately in the case of rural areas. In the case of urban areas total population and Scheduled Castes population have been shown blockwise in the appendix. Data in Columns 6—28 of the Primary Census Abstract have been given sex-wise. During 1971 Census break-up of workers into nine industrial categories was given whereas categories III, IV, V(b) and VI to IX have been combined together while presenting 1981 Census figures. A new concept of 'Marginal Worker' has been introduced this time.

Appendix

This Appendix gives at urban block level the total population and Scheduled Castes population.

Primary Census Abstract of Scheduled Castes population

In the District Primary Census Abstract of Scheduled Castes population figures have been presented for the district as a whole as well as for each tansil/town separately.

PHYSICAL ASPECTS

The district has a sub-tropical continental monsoon climate. The rainfall distribution is comparatively satisfactory in relation to western parts of Haryana which is mainly concentrated during monsoon. The rainfall during 1979-80 was 36.3 centimetres against 76.9 centimetres during 1977-78 and 86.4 centimetres during 1978-79. Hot summer, cool winter and unreliable rainfall are the peculiarity of the district which is close to Rajasthan. Gurgaon is a rolling plain dominated by the extensions of Aravallis. Aravalli shoots are along the western parts of the district and extend upto the Union Territory of Delhi in northeast-southwest direction. These rocks are one of the oldest mountain system of the world. The hillocks are dissected by rain-fed torrents. The district has light soils particularly the relatively sandy loam, medium soils particularly light loam (*Seoti*) and loam (*Bhangar and Nardak*), course loam (*Dahar and Chaeknole*) and rocky surfaces. Underground water level is relatively high in the district. Water table under the rocky surfaces is quite deep. Irrigational facilities are coming up in the district giving a hope of prosperity to the farmers whose main stay is agriculture.

ECONOMY

The economy of the district is primarily agricultural. At the time of 1981 Census, 58.39 per cent of total main workers were cultivators and agricultural labourers.

The proximity of the district to Delhi, the industrial climate and the infra-structure facilities available have attracted a number of entrepreneurs and several public sector undertakings. Many non-resident Indians from Europe, U.S.A. and Canada etc. have agreed to set up industrial units, mainly in electronics and related fields, at Dundahera in this district. Dundahera is being developed by the Haryana State Industrial Development Corporation as the State's first electronic complex, designed to become one of the biggest of its kind in the country, right on Delhi-Haryana border.

There were 118 registered working factories in the district during the year 1979 and estimated number of workers employed in them was 5,345. 20 of these factories manufacture metal products and parts and 16 non-metallic mineral products. The large and medium scale units are engaged in producing cotton yarn, building hardware, wrist watches, printing machines, oxygen gas etc. Jawala Textile Mills, Tiger

Locks Pvt. Limited, Indo-Swiss Times Limited and Bandhu Machinery Pvt. Limited are some such units. Besides, there are many small scale units in the district and these are manufacturing food products, wood and wood products, furniture and fixtures, non-metallic mineral products, metal products and parts, textile products and rubber, plastic, petroleum and coal products. Enkay (India) Rubber Co. Pvt. Limited, a small scale unit of Gurgaon town is world famous for its rubber products. It claims to be one of the biggest units manufacturing rubber bladders and hot water bottles and its products are exported to many countries including U. K., Australia, West Germany, Bulgaria, Holland and Czechoslovakia etc. Indo Nippon Foods Pvt. Limited, an Indo-Japanese joint venture is another small scale unit of Gurgaon producing sausage casings for 100% export.

Irrigation in the district is generally done by tubewells. Area under cultivation of food grains was 56 thousand hectares during the year 1979-80. Among the food grains, mostly wheat and bajra are grown. A very small area of 3 square kilometres is under reserved forests. In 1977 the number of livestock in Haryana was 6,904,800 which includes cattle, buffaloes, horses and ponies, donkeys, sheep, goats, camels and pigs etc. Gurgaon district contributed only 793,900 animals to this figure and these mainly include cattle, buffaloes, sheep, goats, and pigs. During 1979-80 the number of different types of motor vehicles on road was 93,583 in the state out of which 3,694 came from Gurgaon district.

HISTORY AND ARCHAEOLOGY*

Brief history

The district is named after its headquarters town, Gurgaon. It is said that the name Gurgaon is a corruption of Guru Gram i.e. village of a spiritual leader. The traditional account is that Yudhishthira, the eldest of the Pandavas, gave this village to his guru, Dronacharya, in whose memory a tank still exists on the west side of the road to the railway station. The tradition also has it that it was here that Dronacharya gave instruction in archery to the Kauravas and Pandavas. It may also be the case that on account of its association with Dronacharya or otherwise, this gram was considered guru or big. Adjectives like bada, chhota and uncha are sometimes used in the place names to indicate their physical character.

The town was first occupied by cavalry unit posted to watch the army of Begum Samru of Sirdhana, whose principal cantonment was at the village of Jharsa, 1.5 kilometres to the south-east of the town. The civil offices were removed from Bharawas (tahsil Rewari) in 1821, when the British frontier was advanced by the acquisition of the Ajmer territory.

About 1.5 kilometres away from the Gurgaon town is a village by the same name which is known far and wide for its temple of Sitla Mata where a fair is held every Monday and Tuesday.

Places of interest

Farrukhnagar

The town, octagonal in shape, was founded by a Baluch chief, Faujdar Khan, who was a Governor appointed by emperor Farrukhsiyar, after whom the place was presumably named. Faujdar Khan assumed the title of Nawab in A. D. 1738 and the Nawabs of Farrukhnagar played an important part in the history of the tract till its annexation by the British. This estate was confiscated in 1858 because the Nawab had participated in the 1857 Uprising. A monument has recently been raised here in the memory of martyrs.

The old buildings in the town include Shish Mahal and its attendant gate-ways built by Faujdar Khan in A.D. 1733, baradari of Nawab where the municipal committee is housed at present, a fine mosque known as Jami Masjid and a large octagonal baoli (well) with stone staircases made during the Jat occupancy.

The tourist attraction is Jami Masjid built of Agra red stone, which was constructed by Faujdar Khan. It is ornamented with a commemorative marble tablet. Besides, two slabs of red sand stone are affixed in the southern wall of the courtyard. These slabs are inscribed with Arabic legends which date back to the reign of Ghiyasud-din Balban, Sultan of Delhi. The slabs are stated to have been brought from an ancient mosque in Sultanpur about 5 kilometres away in the direction of Delhi.

There is also a shrine of Budho Mata situated at Mubarikpur, a village about 5 kilometres from Farrukhnagar. It is a well frequented shrine and a fair is held every Wednesday.

Ferozepur Jhirka

Ferozepur Jhirka is situated on the main road from Gurgaon to Alwar about 82 kilometres south of Gurgaon.

---

*Source : District Gazetteer Gurgaon, 1983.

The town is said to have been founded by Firuz Shah Tughluq as a military post for putting down neighbouring turbulent tribes. The remains of the old town named Dhand still exist to the north of the present site where there are many tombs and shrines in ruins. The old part of the town is rectangular in shape and surrounded with a high wall which is now in ruins. This place is called Jhirka because of a Jhir, a spring, from a perennial stream which issues from a number of fissures in the rocks nearby. The spring is about 4 kilometres from the town on the western side and is connected with a metalled road. This picturesque gorge has been described by Babar in his memoirs as a beautiful spot.

The legend also links the place with the sojourn of Pandavas during their exile.

Nuh

Nuh is situated about 45 kilometres south of Gurgaon on Delhi-Alwar road.

The town assumed importance in the time of Bahadur Singh of Ghasera because of the trade in salt which was manufactured in the neighbouring villages.

To the west of the town is a fine masonary tank of red sand stone with a chhatri possibly connected with the name of Chuhi Mal, adorned with beautiful floral designs. The tomb of Sheikh Musa, an example of the combination of Muslim and Rajput architecture, is at a distance of about two kilometres and a half from the town. It is famous for its shaking minarets. The shaking of the minarets can be distinctly felt. The beauty lies in the fact that if one minaret is shaken, the other automatically gets shaken.

There are two monuments in village Kotla about 6.5 kilometres south of Nuh. There are "the mosque and the tomb of Bahadur Khan Nahir. In these buildings, red sand stone and grey quartzite are skillfully combined in a very effective and well-built structure. Over the ruined gateway is an inscription giving the date of its building as A. D. 1392—1400. The group is raised on a high platform and is very strikingly situated in a hollow of the hills which at this point are crowned by the ruins of an ancient fortress".

Pataudi

Pataudi lies at a distance of about 29 kilometres from Gurgaon. The town was founded in the reign of Jalal-ud-din Khalji by a Mewati Chieftain, Pata, who named it Patodhi, which seems to have been corrupted to Pataudi. During Aurangzeb's reign, it was made a pargana and was attached to Rewari. But in 1803, it was granted as Jagir to Faiz Talab Khan.

The palace of the Nawab built in 1934 is a remarkable building in the town. It has a cricket ground in its premises.

There is a famous temple of Mahadeva at Inchhapuri, about 8 kilometres from the town. A fair is held here during November. Ashram Hari Mandir Sanskrit Vidyalaya is worth paying a visit.

Sohna

Sohna Town is situated on the highway from Gurgaon to Alwar, 24 kilometres from Gurgaon and 56 kilometres from Delhi.

Sohna is a corrupted form of Sona meaning gold. The town is said to have derived its name from the gold dust which was found after heavy rains in the beds of the neighbouring torrents.

The town is of great antiquity and has been occupied in succession by three different races, viz., the Kambhos, the Khanzadas and the Rajputs, traces of whom still exist in the extensive ruins by which the town is surrounded. Tradition attributes the expulsion of Kambhos to the Nawab Kutab Khan Khanzada who came with a large army from Indor near Nuh and slaughtered the Kambhos in about A. D. 1570. The Khanzadas built a town further to the east but were expelled in A. D. 1620 by the Sisodia (Raghubansi) Rajputs of Jalandhar (Jullundur). These Rajputs are stated to have migrated in obedience to a warning voice of their patron saint, who according to a tradition, appeard in a dream and indicated Sohna as the place where he wished them to settle. They first settled at Punchgarh, but after a great victory over the Khanzadas, their Raja, Sawan Singh, founded the present town.

The town is specially remarkable for its hot springs. In ancient times, it was a place of the rishis and the main kund (tank) was called Shiv Kund. During the Mughal Period, Akbar, on his visit to this place had praised the place as one of the best in the suburbs of Delhi. Famed for medicinal properties, these sulphur springs were visited by foreign tourists during the British period. Now the State Government has developed this place into a tourist and pilgrim centre.

The places of antiquarian or archaeological interest in the town are : The Khamba, lately known as Gora Barak along with a mosque attached to it, is believed to date back to A. D. 1301; the Dargah of Nazzam-ul-Haqq, with a picturesque tomb and a mosque made of red and buff sand stone, bearing the date A. D. 1461 and Quto-Khan-Ki-Masjid, built of variegated local stone with red stone, now in ruins.

Besides, mention may be made of the dome over the famous hot springs in the centre of the town, said to be of great antiquity, tombs locally known as Lal and Kala Gumbaz lying to the west of the town, and extensive ruins of the Kamboh settlement. The fort on the top of the rock in the south-west of the town was constructed by the Jats of Bharatpur. It was unfinished when the British occupied it. The ruins of the fort are still seen at the brow of the hill overhanging towards the town.

There is also a fine mosque at Bhondsi, 12 kilometres north of Sohna, which is said to have been built by the Khanzadas of Mewat.

Archaeological sites

A number of Painted Grey Ware sites have been found spread over the Gurgaon district. This can be attributed to the nearness of this area to Indraprastha (Delhi), Hastinapur and Mathura. A research scholar from Kurukshetra University has identified 161 such sites ranging in date from proto-historic (late Harappan) to late medieval time. A brief account of some of the more important sites is given below :—

Dhankot (Tahsil Gurgaon)

This village lies 11 kilometres west of Gurgaon on Gurgaon-Farrukhnagar Road. Tradition has it that milk was supplied from this place to Guru Dronacharya and his pupils at Gurugram (Gurgaon). It is also identified as Thullkottiha (of the Buddhist literature) and was visited by Lord Buddha. The site has yielded Painted Grey Ware and other early historic pottery. The burnt bricks found at the site measure 36.83×21.59×6.35 cm. Besides, beads of terracotta and bangles of shell, faience and glass were also recovered from the site.

Saiyad (Tahsil Gurgaon)

This site lies 3 kilometres west of Gurgaon on the Gurgaon-Dharampur Road. Traditionally, the site is believed to be the residential place of Guru Dronacharya and his pupils. The site has yielded Painted Grey Ware and late medieval remains. Besides, pieces of faience and two copper objects have also been recovered from the site.

Atta (Tahsil Nuh)

This village is situated 5 kilometres east of Sohna on Sohna—Hathin Road. The archaeological fields located at the site show that it probably had been an important centre of art and architecture in the time of Gurjara—Pratiharas. Two beautiful icons—one representing Uma Maheshvara seated on Nandi of early medieval period and the other representing Adinath (the first Jain Tirthankar) of medieval period—have been found at the site. It has also yielded early historic pottery and late medieval remains.

Malab (Tahsil Nuh)

Situated 5 kilometres south of Nuh on Gurgaon—Alwar Road, this village contains one of the highest mounds in the region. A coin of Kanishka, some coins of late Kushanas and a number of coins of Muslim rulers, have been found at the site. The other finds include terracotta beads, balls, shell beads and pieces of faience and glass bangles. The site has also yielded Painted Grey Ware, early historic wares and late medieval remains.

Sangail (Tahsil Nuh)

This village is situated 13 kilometres east-south of Nuh on Nuh—Hodal Road. It is also one of the highest mounds in the district. It has yielded Painted Grey Ware, early historic wares and late medieval remains. However, the most important finds from the site are the remains of art which include stone sculptures of Mahishasuramardini, a female attendant, lower portion of a sculpture of Kushana period, two female attendants of Gupta period, an image of Ardhnarishvara of medieval period and two terracotta male heads of Kushana period.

Ujina (Tahsil Nuh)

This village lies 10 kilometres east of Nuh on Nuh—Hodal Road. The village is known for its lake. The mound has yielded Painted Grey Ware and early historic wares. The other finds recovered from the site include pieces of faience bangles, terracotta beads and glass bangles. The stone sculptures located at the site represent Varaha and Nrsimha (incarnations of Vishnu) of medieval period, and Lakshmi of late medieval period.

Otha (Tahsil Ferozepur Jhirka)

This village lies 6 kilometres east of village Pinangwan on Nagina-Hodal Road. At the time of Buddha, it might have been called 'Autla' from which the present name of the village Otha might have been derived. Probably, Lord Buddha visited the site while he was going from Mathura to Sravasti via Veranja.

An excavation at the site was undertaken by K. M. Srivastava to determine the age of skeleton of an elephant found here. On the basis of stratification, the elephant skeleton has been roughly placed in the last stages of the Northern Black Polished Ware period i.e. circa second century B. C.

The earliest occupations were represented by the Painted Grey Ware. Iron, mostly in lumps, was found to be associated with this Ware at all stages. Glass objects, terracotta wheels and animal figurines, stone pestles and bulls comprised the other important finds of the period.

Bhadas (Tahsil Ferozepur Jhirka)

This village is located 19 kilometres north of Ferozepur Jhirka on Gurgaon-Alwar Road. The Bhadanakas who fought against Chahamana (Chauhan) rulers, belonged to this place. It has yielded Painted Grey Ware, early historic wares and late medieval remains. The other finds include terracotta balls, beads and glass bangles. Besides, a stone railing pillar of Sunga period has also been located at the site.

Havananagar (Tahsil Ferozepur Jhirka)

This site lies 6 kilometres east of Nagina-Hodal Road. Tradition has it that the Pandavas peformed yajna on the site during their exile. Therefore, the site was called after the yajna as Havananagar. It has

yielded Painted Grey Ware, early historic pottery and some late medieval remains. Other finds include terracotta balls, and beads and glass bangles. The burnt bricks found at the site measure. 34·29×20·32×6.35 cm.

Tourist resorts

The State Government has provided oasis of comfort, relaxation and recreation by creating tourist complexes for the road weary all over Haryana. These complexes include, motels, restaurants and resorts. In Gurgaon, the Department of Tourism has developed following tourist resorts :—

(i) Damdama Lake at Sohna

It is situated at a distance of 64 kilometres from Delhi, near Delhi-Alwar Highway. It is one of the biggest natural lakes of Haryana and is truly an angler's paradise. Facilities available include Kiosk, angling and boating.

(ii) Mor Pankh at Taoru

It is situated 70 kilometres away from Delhi on a State Highway between Sohna and Rewari. Away from the hubbub of town life, Mor Pankh is a quiet corner for real relaxation in the countryside with green fields stretching all around and peacocks dancing at a friendly distance from the guest house. Facilities available include guest house, restaurant, children's park and fruit garden.

(iii) Shama at Gurgaon

It is situated 32 kilometres away from Delhi on the National Highway No. 8 in Gurgaon town itself. Facilities include guest house, restaurant and bar.

(iv) Sohna at Sohna

It is situated at a distance of 56 kilometres from Delhi on the Delhi Alwar Highway at Sohna. Located atop a hill, the Sohna tourist resort commands a panoramic view with sprawling green lawns dotted with flower beds and a rich variety of ever greens. Beautifully designed bath complex provides the rare facility of sulphur bath apart from other facilities like invigorating massage, sauna, steam bath and swimming. Facilities available include VIP hut, motel, camper huts, restaurant, bar, cafeteria and arrangements for garden parties.

(v) Sultanpur Bird Sanctuary at Sultanpur

It is situated at a distance of 46 kilometres from Delhi, a little away from the National Highway No. 8. A find of Peter Jackson, the world famous authority on birds, here is a bird watcher's delight. The sanctuary offers more than 100 different species of migratory birds coming from Europe and Siberia. Mounds and extensive artificial plantation has been done to help the bird visitors rest, nest and breed. A panelled library of bird books and stuffed birds are available for reference. Observation hides and watch towers have been constructed to facilitate bird watching. Facilities available include restaurant, bar, guest house etc.

ANALYSIS OF DATA

The following inset tables in this volume are based on the data compiled in the Village and Town Directory and the Primary Census Abstract.

Table 1 below indicates the population sexwise separately for rural and urban areas at district and tahsil level along with the number of villages and towns as per 1981 Census.

TABLE 1

Population, Number of Villages and Towns, 1981

Sl. No.	Name of Tahsil	POPULATION									No. of Villages		No. of Towns
		Total			Rural			Urban					
		P	M	F	P	M	F	P	M	F	Total	Inhabited	
1	2	3	4	5	6	7	8	9	10	11	12	13	14
1.	Gurgaon	467,857	249,181	218,676	320,972	170,812	150,160	146,885	78,369	68,516	288	269	7
2.	Nuh	155,281	82,873	72,408	142,377	75,942	66,435	12,904	6,931	5,973	191	173	2
3.	Ferozepur Jhirka	226,460	119,807	106,653	217,060	114,776	102,284	9,400	5,031	4,369	242	231	1
	Total District	849,598	451,861	397,737	680,409	361,530	318,879	169,189	90,331	78,858	721	673	10

Table 2 below gives percentage decadal (1971—81) variation in population. This variation is more pronounced in urban areas than in rural areas.

TABLE 2

Decadal change in distribution of population

Name of Tahsil	POPULATION						Percentage decadal (1971—81) variation		
	1971			1981					
	Total	Rural	Urban	Total	Rural	Urban	Total	Rural	Urban
1	2	3	4	5	6	7	8	9	10
Gurgaon	346,041	266,331	79,710	467,857	320,972	146,885	35·20	20·52	84·27
Nuh	122,894	118,164	4,730	155,281	142,377	12,904	26·35	20·49	172·81
Ferozepur Jhirka	187,730	179,768	7,962	226,460	217,060	9,400	20·63	20·74	18·06
District	656,665	564,263	92,402	849,598	680,409	169,189	29·38	20·58	83·10

Table 3 below presents distribution of villages according to the size of population. It shows that 54.53 per cent of the villages in the district are medium sized having population in the range of 500—1,999 and 22.29 per cent of the villages fall in the population range of 200—499.

TABLE 3

Distribution of villages by population ranges

Range of population	Number of villages in each range	Percentage of villages in each range
1	2	3
—200	77	11·44
200—499	150	22·29
500—1,999	367	54·53
2,000—4,999	71	10·55
5,000—9,999	8	1·19
10,000+	..	..
Total	673	100·00

Table 4 below shows the distribution of villages by density. In 28.97 per cent of villages in the district. the density of population per square kilometre falls in the range 301—500 whereas in 26.75 per cent it falls in the range 101—200. It is above 500 in 10.70 per cent of villages only.

TABLE 4

Distribution of villages by density

Range of density (per sq. km.)	Total number of villages in each density range	Percentage of villages in each density range
1	2	3
—10	7	1·04
11—20	5	0·74
21—50	16	2·38
51—100	37	5·50
101—200	180	26·75
201—300	161	23·92
301—500	195	28·97
501+	72	10·70
Not known	..	..
Total	673	100·00

Table 5 below gives the proportion of Scheduled Castes population to total population in the villages. In 56.75 per cent of villages percentage of Scheduled Castes population to total population is between 6—30 per cent. In 14.12 per cent of villages there is no Scheduled Castes population at all.

TABLE 5

Proportion of Scheduled Castes population to total population in the villages

Percentage range of Scheduled Castes population to total population	No. of villages in each range	Percentage of villages in each range
1	2	3
Nil	95	14·12
5 or less	136	20·21
6—10	111	16·49
11—15	111	16·49
16—20	76	11·29
21—30	84	12·48
31 and above	60	8·92
Total	673	100·00

Table 6 below relating to proportion of Scheduled Tribes population to total population in the villages is not applicable as there are no Scheduled Tribes in the Haryana State.

TABLE 6

Proportion of Scheduled Tribes population to total population in the villages

Percentage range of Scheduled Tribes population to total population		No.of villages in each range	Percentage of villages in each range
1		2	3
Nil			
5 or less			
6—15			
16—25	Not applicable		
26—35			
36—50			
51 and above			
Total			

Table 7 below gives proportion of Scheduled Castes population to total population in each town of the district. 15.50 per cent of the total urban population in the district belongs to Scheduled Castes.

TABLE 7

Proportion of Scheduled Castes population in Towns

Name of the Town	Total population (including institutional and houseless population)	Total Scheduled Castes population	Percentage of Scheduled Castes population to total population
1	2	3	4
1. Farrukhnagar	6,367	1,999	31·40
2. Ferozepur Jhirka	9,400	1,341	14·27
3. Gurgaon	89,115	8,475	9·51
4. Gurgaon (R)	11,762	2,643	22·47
5. Haileymandi	10,140	2,190	21·60
6. Jharsa	8,412	1,836	21·83
7. Nuh	5,992	1,185	19·78
8. Pataudi	8,422	1,973	23·43
9. Sohna	12,667	3,321	26·22
10. Taoru	6,912	1,259	18·21
All Towns	169,189	26,222	15·50

Table 8 below reflects literacy rates by population size of villages. Literacy rate for the district is 29.18. Majority of the villages in the district have the literacy rate below the district level literacy rate.

TABLE 8

Literacy rates by population ranges of villages

Range of population	Number of villages in each range	Literacy rate (per cent)
1	2	3
—200	77	20·33
200—499	150	23·20
500—1,999	367	27·74
2,000—4,999	71	34·75
5,000—9,999	8	25·56
10,000+	..	..
Total	673	29·18

Table 9 indicates the literacy rates for the various towns in the district. Only Gurgaon town has the literacy rate higher than the district literacy rate (59.52). Pataudi town has the lowest literacy rate.

TABLE 9

Literacy rates for Towns

Name of the Town	Literacy rate (Per cent)
1	2
Farrukhnagar	46·30
Ferozepur Jhirka	48·31
Gurgaon	67·14
Gurgaon (R)	53·83
Haileymandi	53·59
Jharsa	50·45
Nuh	53·72
Pataudi	40·70
Sohna	52·93
Taoru	58·13
All Towns	59·52

Table 10 shows the position of literates, workers/non-workers, Scheduled Castes/Tribes population in the district. 14.20 per cent of the population in the district belongs to Scheduled Castes. The number of literates is 35.23 per cent. Workers including marginal workers form 31.67 per cent of the population whereas the remaining 68.33 per cent are non-workers.

TABLE

Literates, Workers, Non-workers, Scheduled

Percentage

Name of Tahsil	Total Rural Urban	Total Population			S.C. population to total population	S.T. population to total population	Literates to total population		
		Persons	Males	Females			P	M	F
1	2	3	4	5	6	7	8	9	10
Gurgaon	T	467,857	249,181	218,676	17·73	..	46·06	60·01	30·17
	R	320,972	170,812	150,160	18·85	..	39·44	55·68	20·96
	U	146,885	78,369	68,516	15·28	..	60·54	69·44	50·36
Nuh	T	155,281	82,873	72,408	12·51	..	25·54	39·04	10·12
	R	142,377	75,942	66,435	11·93	..	22·77	36·34	7·27
	U	12,904	6,931	5,973	18·94	..	56·08	68·39	41·80
Ferozepur Jhirka	T	226,460	119,807	106,653	8·09	..	19·48	31·54	5·93
	R	217,060	114,776	102,284	7·83	..	18·23	30·35	4·63
	U	9,400	5,031	4,369	14·27	..	48·31	58·60	36·46
Total District	Total	849,598	451,861	397,737	14·20	..	35·23	48·61	20·02
	Rural	680,409	361,530	318,879	13·88	..	29·18	43·57	12·87
	Urban	169,189	90,331	78,858	15·50	..	59·52	68·76	48·94

10.

Castes/Tribes Population in the District

of

Main workers to total population			Marginal workers to total population			Total workers to total population			Non-workers to total population		
P	M	F	P	M	F	P	M	F	P	M	F
11	12	13	14	15	16	17	18	19	20	21	22
25·65	45·57	2·94	1·78	0·87	2·83	27·43	46·44	5·77	72·57	53·56	94·23
25·02	45·07	2·22	2·38	1·05	3·89	27·40	46·12	6·11	72·60	53·88	93·89
27·01	46·67	4·53	0·48	0·46	0·50	27·49	47·13	5·03	72·51	52·87	94·97
29·49	50·13	5·86	6·66	1·75	12·28	36·15	51·88	18·14	63·85	48·12	81·86
29·87	50·56	6·21	7·12	1·86	13·14	36·99	52·42	19·35	63·01	47·58	80·65
25·28	45·32	2·03	1·56	0·59	2·69	26·84	45·91	4·72	73·16	54·09	95·28
31·07	52·48	7·01	6·27	1·14	12·04	37·34	53·62	19·05	62·66	46·38	80·95
31·20	52·58	7·21	6·54	1·19	12·54	37·74	53·77	19·75	62·26	46·23	80·25
27·89	50·13	2·29	0·14	0·04	0·25	28·03	50·17	2·54	71·97	49·83	97·46
27·80	48·24	4·56	3·97	1·10	7·02	31·67	49·34	11·58	68·33	50·66	88·42
28·01	48·61	4·65	4·70	1·27	8·59	32·71	49·88	13·24	67·29	50·12	86·76
26·93	46·75	4·22	0·54	0·45	0·65	27·47	47·20	4·87	72·53	52·80	95·13

Table 11 below gives distribution of villages according to availability of different amenities. Among the inhabited villages, drinking water and power supply are available in all the villages. Educational facility is also available in 79.35 per cent. Majority of the villages are connected by pucca roads.

TABLE 11

Distribution of villages according to the availability of different amenities

Serial No.	Name of tahsil	Number of inhabited villages	Number (with percentage) of villages having one or more of the following amenities							
			Education	Medical	Drinking water	Post and Telegraph	Market/ Hat	Communication	Approach by pucca road	Power supply
1	2	3	4	5	6	7	8	9	10	11
1	Gurgaon	269	239(88·85)	135(50·19)	269(100·00)	67(24·91)	..	117(43·49)	229(85·13)	269(100·00)
2	Nuh	173	123(71·10)	53(30·64)	173(100·00)	20(11·56)	..	73(42·20)	160(92·49)	173(100·00)
3	Ferozepur Jhirka	231	172(74·46)	87(37·66)	231(100·00)	19(8·23)	..	56(24·24)	223(96·54)	231(100·00)
	Total District	673	534(79·35)	275(40·86)	673(100·00)	106(15·75)	..	246(36·55)	612(90·94)	673(100·00)

Table 12 below shows proportion of rural population served by different amenities. Drinking water and power supply are available to the entire population. Majority of the population is also served by other amenities such as educational and medical facilities and communications.

TABLE 12

Proportion of rural population served by different amenities

Serial No.	Name of tahsil	Total population of inhabited villages in the tahsil	Proportion of Rural population served by the amenity of							
			Education	Medical	Drinking water	Post & Telegraph	Market/ Hat	Communication	Approach by pucca road	Power supply
1	2	3	4	5	6	7	8	9	10	11
1	Gurgaon	320,972	97·40	67·91	100·00	50·20	..	54·86	91·49	100·00
2	Nuh	142,377	92·07	56·33	100·00	33·43	..	55·76	97·02	100·00
3	Ferozepur Jhirka	217,060	90·24	60·96	100·00	30·19	..	42·76	97·59	100·00
	Total District	680,409	94·00	63·27	100·00	40·31	..	51·19	94·59	100·00

Table 13 below gives distribution of villages, not having certain amenities arranged according to distance ranges from the places where these are available. In 567 villages Post and Telegraph facility is not available whereas there is no communication facility in 427 villages.

TABLE 13

Distribution of villages not having certain amenities, arranged by distance from the places where these are available

Village not having the amenity of	Number of villages where the amenity is not available and available at a distance of			
	—5 Kms.	5—10 Kms.	10+ Kms.	Total (Cols. 2—4)
1	2	3	4	5
Education	131	6	2	139
Medical	229	137	32	398
Drinking water	..	..	..	..
Post and Telegraph	388	174	5	567
Market/Hat	..	..	..	..
Communication	324	100	3	427

Table 14 below shows distribution of villages according to the distance from the nearest town and availability of different amenities. 348 villages fall within a distance of 6—15 kms,. 166 villages within a distance of 0—5 kms. and another 159 villages within a distance of 16—50 kms. from the nearest town.

TABLE 14

Distribution of villages according to the distance from the nearest town and availability of different amenities

Distance range from the nearest town (in kms.)	Number of inhabited villages in each range	Number (with percentage) of villages having the amenity of							
		Education	Medical	Drinking water	Post and Telegraph	Market/ Hat	Communication	Approach by pucca road	Power supply
1	2	3	4	5	6	7	8	9	10
0—5	166	127(76·51)	57(34·34)	166(100·00)	28(16·87)	..	63(37·95)	154(92·77)	166(100·00)
6—15	348	285(81·90)	143(41·09)	348(100·00)	58(16·67)	..	139(39·94)	310(89·08)	348(100·00)
16—50	159	122(76·73)	75(47·17)	159(100·00)	20(12·58)	..	44(27·67)	148(93·08)	159(100·00)
51+	..	..	..	..	..	..	..	..	..
Unspecified	..	..	..	..	..	..	..	..	..
Total	673	534(79·35)	275(40·86)	673(100·00)	106(15·75)	..	246(36·55)	612(90·94)	673(100·00)

Table 15 below gives distribution of villages according to population range and amenities available. 367 villages have population in the range 500—1,999 whereas 227 villages have population less than 500. Only 8 villages have population of more than 5,000. Many villages have majority of the noted amenities.

TABLE 15

Distribution of villages according to population range and amenities available

Population range	Number of inhabited villages in each range	Number (with percentage) of villages having the amenity of							
		Education	Medical	Drinking water	Post and Telegraph	Market/ Hat	Communication	Approach by pucca road	Power supply
1	2	3	4	5	6	7	8	9	10
—499	227	107(47·14)	30(13·22)	227(100·00)	2(0·88)	..	65(28·63)	197(86·78)	227(100·00)
500—1,999	367	349(95·10)	180(49·05)	367(100·00)	44(11·99)	..	128(34·88)	338(92·10)	367(100·00)
2,000—4,999	71	70(98·59)	57(80·28)	71(100·00)	52(73·24)	..	45(63·38)	69(97·18)	71(100·00)
5,000+	8	8(100·00)	8(100·00)	8(100·00)	8(100·00)	..	8(100·00)	8(100·00)	8(100·00)
Total	673	534(79·35)	275(40·86)	673(100·00)	106(15·75)	..	246(36·55)	612(90·94)	673(100·00)

Table 16 below reveals that wheat and bajra are the main items of staple food in majority of the villages.

TABLE 16

Main staple food in the majority of villages in each tahsil

Serial No.	Name of tahsil	Main Staple food
1	2	3
1	Gurgaon	Wheat, Bajra
2	Nuh	Wheat, Bajra
3	Ferozepur Jhirka	Wheat, Bajra

Table 17 below gives distribution of villages according to land use. As per this table 81.58 per cent of area in the district is cultivable out of which 40.57 per cent is irrigated.

TABLE 17

Distribution of villages according to land use

Serial No.	Name of tahsil	No. of inhabited villages	Total area	Percentage of cultivable area to total area	Percentage of irrigated area to total cultivable area
1	2	3	4	5	6
1	Gurgaon	269	117,981.67	82.07	58.95
2	Nuh	173	62,914.28	79.08	31.50
3	Ferozepur Jhirka	231	80,095.86	82.78	20.50
	Total District	673	260,991.81	81.58	40.57

Table 18 below shows growth, density and sex-ratio of urban population of the district in relation to the State. The percentage of urban population in the district is 19.91. Density of population in the urban areas of the district is less than the urban density of the State.

TABLE 18

Growth, Density and Sex-ratio of Urban Population in the District in relation to the State

	GURGAON DISTRICT						HARYANA STATE					
Census Year	Total population (including institutional and houseless population)	Urban population (including institutional and houseless population)	Percentage urban population	Decadal percentage variation in urban population	Density (population per sq. km.)	Sex ratio (no. of females per 1,000 males)	Total population (including institutional and houseless population)	Urban population (including institutional and houseless population)	Percentage urban population	Decadal percentage variation in urban population	Density (population per sq. km.)	Sex ratio (no. of females per 1,000 males)
1	2	3	4	5	6	7	8	9	10	11	12	13
1951	378,343	41,068	10·85	+32·20	..	887	5,673,614	968,494	17·07	+37·19	..	845
1961	489,293	65,223	13·33	+58·82	2,726	874	7,590,543	1,307,680	17·23	+35·02	3,479	842
1971	656,665	92,402	14·07	+41·67	2,494	878	10,036,808	1,772,959	17·66	+35·58	3,928	853
1981	849,598	169,189	19·91	+83·10	2,983	873	12,922,618	2,827,387	21·88	+59·47	3,702	849

Table 19 below is in respect of new towns and town declassified in 1981. Gurgaon (Rural), Jharsa and Taoru towns have been added in the district.

TABLE 19

New towns/towns declassified in 1981-Census

Name of Town	Population (including institutional and houseless population 1981—Census
1	2
(*a*) *Added*	
(i) Gurgaon (R)	11,762
(ii) Jharsa	8,412
(iii) Taoru	6,912
(*b*) *Declassified*	
Nil	Nil

Table 20 below indicates per capita receipt and expenditure in case of each town of the district.

TABLE 20

Per Capita Receipt and Expenditure in Towns

Serial No.	Class, name and civic status of the Town	Per Capita								
		Receipt			Expenditure					
		Total	Receipt through taxes	Receipt from all other sources	Total expenditure	General administration	Expenditure on public health and conveniences	Public works	Expenditure on public institutions	Other aspects
1	2	3	4	5	6	7	8	9	10	11
1	V Farrukhnagar (M.C.)	31·00	23·93	7·07	31·54	12·24	6·06	0·64	..	12·60
2	V Ferozepur Jhirka (M.C.)	40·81	19·00	21·81	38·52	14·80	5·91	6·61	1·30	9·90
3	II Gurgaon (M.C.)	92·46	32·42	60·04	92·46	16·62	30·72	42·94	0·05	2·13
4	IV Gurgaon (R) (C.T.)	0·96	0·96	..	0·96	0·96	..	..	..	..
5	IV Haileymandi (M.C.)	28·16	15·98	12·18	29·27	8·28	3·39	10·97	0·94	5·69
6	V Jharsa (C.T.)	1·05	1·05	..	1·05	1·05	..	..	..	..
7	V Nuh (M.C.)	98·01	27·15	70·86	47·83	12·28	6·64	5·78	0·13	23·90
8	V Pataudi (M.C.)	27·57	18·45	9·12	24·80	7·63	4·61	7·41	0·07	5·08
9	IV Sohna (M.C.)	[illegible]01	33·82	20·19	54·29	19·05	22·14	3·97	0·01	9·12
10	V Taoru (M.C.)	10·72	8·12	2·60	5·15	3·36	1·43	0·36	..	..
	Total	63·26	24·85	38·41	61·10	13·03	19·12	24·55	0·16	4·24

Note :—'..' denotes 'Nil'

Table 21 below gives the number of schools per ten thousand population in towns. There is no Higher Secondary School in Farrukhnagar, Gurgaon (Rural) and Jharsa towns. Only one Higher Secondary and Secondary School per ten thousand population is available in the urban areas.

TABLE 21

Schools per ten thousand population in Towns

Class, name and civic status of the Town		No. per ten thousand population			
		Higher Secondary/Inter/PUC/Junior College	Secondary/ Matriculation	Junior Secondary/Middle	Primary
1		2	3	4	5
V	Farrukhnagar (M.C.)	..	2	3	5
V	Ferozepur Jhirka (M.C.)	3	..	3	5
II	Gurgaon (M.C.)	N	1	2	2
IV	Gurgaon (R) (C.T.)	..	2	2	2
IV	Haileymandi (M.C.)	2	1	1	2
V	Jharsa (C.T.)	..	1	1	1
V	Nuh (M.C.)	2	5	5	7
V	Pataudi (M.C.)	1	1	1	2
IV	Sohna (M.C.)	1	2	2	2
V	Taoru (M.C.)	1	1	3	1
	Total	1	1	2	2

Notes :—1. 'N' denotes negligible.

2. '..' denotes Nil'.

Table 22 below indicates the number of beds in medical institutions per 1000 population. The number of beds per 1000 population in urban areas comes to one.

TABLE 22

No. of beds in medical institutions in Towns

Class, name and civic status of the Town		No. of beds in medical institutions per 1,000 population
1		2
V	Farrukhnagar (M.C.)	1
V	Ferozepur Jhirka (M.C.)	3
II	Gurgaon (M.C.)	2
IV	Gurgaon (R) (C.T.)	..
IV	Haileymandi (M.C.)	N
V	Jharsa (C.T.)	..
V	Nuh (M.C.)	4
V	Pataudi (M.C.)	1
IV	Sohna (M.C.)	1
V	Taoru (M.C.)	1
	Total	1

Notes.—1. 'N' denotes negligible.
2. '..' denotes 'Nil'.

Table 23 below shows proportion of slum population in Class I and II towns. As there is no notified/officially recognised slum area in Gurgaon—the only Class II town in the district, this table is not applicable.

TABLE 23

Proportion of slums population in Towns

Class, name and civic status of the Town*	Proportion of the slums population to total population of the town	Density in Slums (per sq. kms.)
1	2	3
II. Gurgaon (M.C.)	There is no notified/officially recognised slum area in this town.	

*For Class I and Class II towns only.

Table 24 below shows the names of the most important commodities manufactured, exported and imported in case of each town.

TABLE 24

Most important commodity manufactured, imported and exported in Towns

Class, name and civic status of the Town	Most important commodity		
	Manufactured	Exported	Imported
1	2	3	4
V Farrukhnagar (M.C.)	*Mudhas*	Wheat	Raw leather for shoes
V Ferozepur Jhirka (M.C.)	Agricultural Implements	Mustard Seeds	Flour
II Gurgaon (M.C.)	Sports goods	Copper	Rubber goods
IV Gurgaon (R) (C.T.)	Crushed Stone	..	..
IV Haileymandi (M.C.)	Agricultural Implements	Magnetic fluid	Barley
V Jharsa (C.T.)	Barley malt	Barley malt	..
V Nuh (M.C.)	BlackSmithy Products	Mustard Oil	*Gur*
V Pataudi (M.C.)	Agricultural Implements	*Bhoosa*	Iron
IV Sohna (M.C.)	Crushed Stone	Vegetable	Vegetable oil
V Taoru (M.C.)	Foundry	Mustard Seeds	*Gur*

Note:—'..' denotes 'Nil'.

PART A
VILLAGE AND TOWN DIRECTORY

SECTION I
VILLAGE DIRECTORY

CODES USED IN THE VILLAGE DIRECTORY

CODES USED IN THE VILLAGE DIRECTORY TOGETHER WITH WHAT THESE STAND FOR ARE INDICATED BELOW

Column No. 5

EDUCATIONAL

Primary School	P
Middle School	M
Matriculation	H
Higher Secondary/Pre-university College	PUC
College—any college (graduate level and above) like Arts, Science, Commerce etc.	C
Industrial School	I
Training School	Tr
Adult Literacy Class/Centre	Ac

Column No. 6

MEDICAL

Maternity Home	MH
Primary Health Centre	PHC
Health Sub-centre	HS
Dispensary	D
Family Planning Centre	FPC
Nursing Home	NH
Registered Private Practitioner	RP
Community Health Worker	CHW

Column No. 7

DRINKING WATER

Tap water	T
Well water	W
Tank water	Tk
Tubewell water	TW
Handpump	Hp
River water	R
Canal	C

Column No. 8

POST AND TELEGRAPH

Post Office	PO
Post and Telegraph Office	PTO
Telephone Connection	Phone

Column No. 10

COMMUNICATIONS

Bus	BS
Railway station	RS

Column No. 11

APPROACH TO VILLAGE

Pucca road	PR
Kucha road	KR

Column No. 13

POWER SUPPLY

Electricity for domestic purpose	ED
Electricity for agriculture	EAg
Electricity for other purpose like industrial, commercial, etc.	EO
Electricity for all purposes listed above	EA

Column No. 16

IRRIGATED BY SOURCE

Government canal	GC
Well (without electricity)	W
Well (with electricity)	WE
Tube-well (without electricity)	TW
Tubewell (with electricity)	TWE
Tank	Tk
Lake	L
Others	O
Total	T

Column No. 20

REMARKS

N—Copies of the newspapers coming in the village.
M—Motorcycles/scooters available in the village.
C—Cars/Jeeps available in the village.
T—Tractors available in the village.

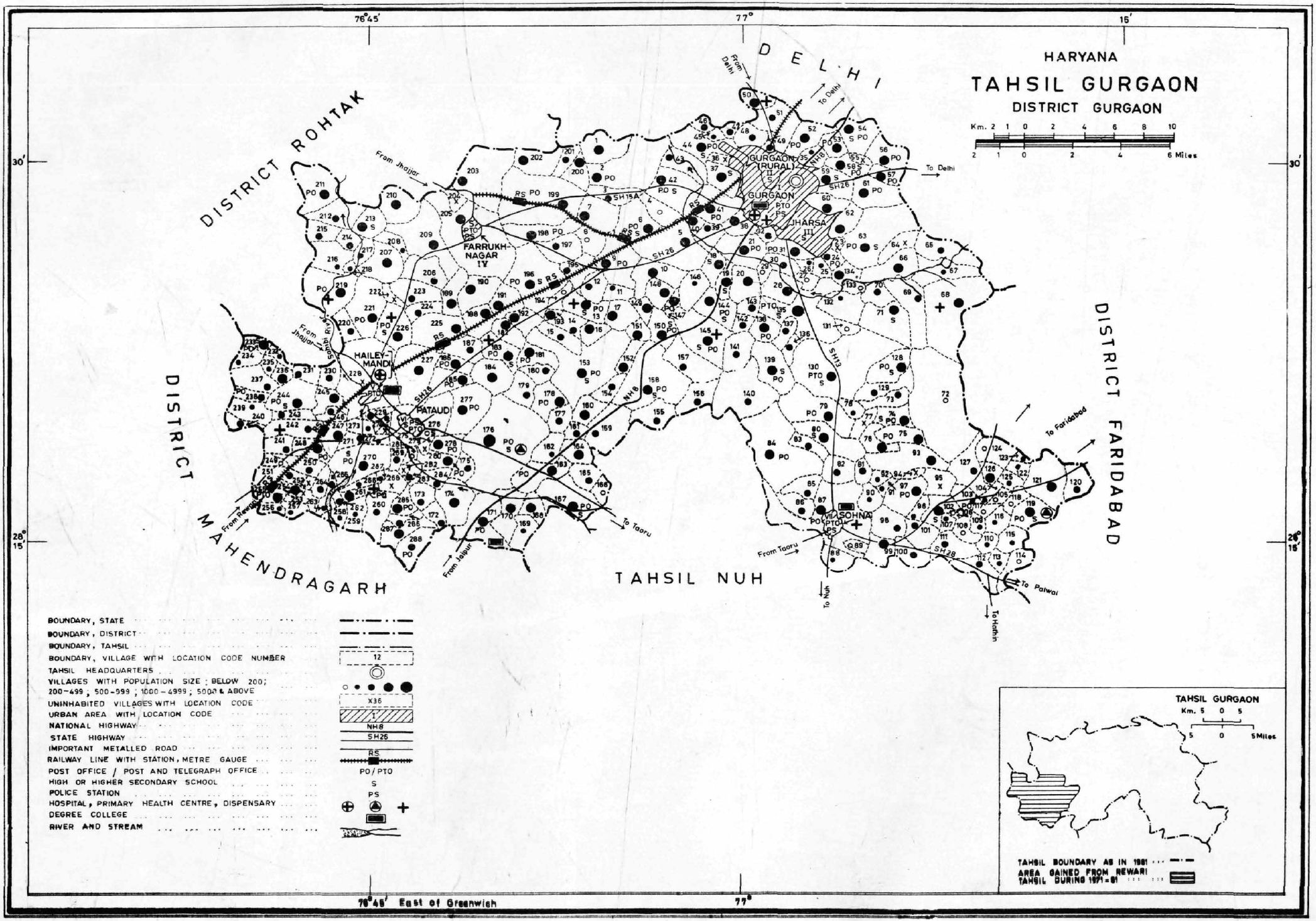

Based upon Survey of India map with the permission of the Surveyor General of India

© Government of India Copyright, 1982

ALPHABETICAL LIST OF VILLAGES IN GURGAON TAHSIL

GURGAON TAHSIL

Serial No.	Name of the Village	Location Code
1	2	3
1	Abhepur	93
2	Adampur	25
3	Ahmdpur	253
4	Aklimpur	136
5	Alimudinpur	207
6	Alipur	80
7	Alla Wardi	49
8	Babra Bakipur	192
9	Babupur	47
10	Badha	148
11	Badhwari (Bandhwari)	68
12	Badshahpur	135
13	Badshahpur Tethar	123
14	Bahmanwas	232
15	Bahora Kalan	176
16	Bahora Khurd	174
17	Bai Khera	122
18	Bajghera	50
19	Bakainka (Bakain)	222
20	Balewa	254
21	Balola	67
22	Baluda	98
23	Bapas	250
24	Bar Gujar	156
25	Barheri Rehnwa (Beharhedi-Rehanwan)	240
26	Basai	41
27	Basharia	14
28	Bas Kushla	16
29	Baslambi	181
30	Basonda	223
31	Bas Padamka (Baspa Damka)	280
32	Bastpur	259
33	Bedhwaka	105
34	Begampur Khatola	20
35	Behlpa	73
36	Behrampur	29
37	Berka	81
38	Bhang Rola	13
39	Bhogpur	110
40	Bhogpuri	252
41	Bhondsi	130
42	Bhrempur (Berampur)	69
43	Bhudka	168
44	Bhunkarka	173
45	Bilaka	115
46	Bilaspur	163
47	Bindapur	23
48	Binola	162
49	Birhera	214
50	Bir Khurd (Ber Khurd)	279

GURGAON TAHSIL—*contd.*

Serial No.	Name of the Village	Location Code
1	2	3
51	Brijpura	239
52	Budhera	2
53	Cartarpuri (Daulatpur Nasirabad)	52
54	Chakarpur	61
55	Chandla Dogarwas (Chandla Dungerwas)	164
56	Chandu	3
57	Chhawan	272
58	Chhilarki (Chhiliaki)	237
59	Choma (Choman)	51
60	Chuharpur	107
61	Daboda	206
62	Dadawas	242
63	Damdma	75
64	Danokri	169
65	Darapur	286
66	Darbaripur	143
67	Daula	97
68	Daultabad	44
69	Daultabad	264
70	Dewlawas	274
71	Dhana	15
72	Dhanawas	195
73	Dhankot	42
74	Dhanwanpur	37
75	Dharampur	46
76	Dhorka	12
77	Dhumaspur	131
78	Dhunela	82
79	Duma (Duman)	210
80	Dunda Hera	54
81	Fakharpur	177
82	Faredpur (Faridpur)	220
83	Farrukhnagar (Rural)	205
84	Fatehpur	26
85	Fazalpur Badli	190
86	Fazalwas	161
87	Fazilpur Jharsa	28
88	Gadaipur	265
89	Gagli (Gangli)	249
90	Gairatpur Bas	140
91	Garhi Bazidpur	76
92	Garhi Harsaru	6
93	Garhi Nathe Khan	208
94	Garoli Kalan	39
95	Garoli Khurd	40
96	Ghamroj	79
97	Ghangola	119
98	Ghasula (Ghesola)	27
99	Ghata	66
100	Ghausgarh	184

GURGAON TAHSIL—*contd.*

Serial No.	Name of the Village	Location Code
1	2	3
101	Ghilnawas	256
102	Ghudana	236
103	Gopalpur	4
104	Goriawas	266
105	Gual Pahari	65
106	Gugana	216
107	Gurgaon (Rural)	34
108	Gwaliar	159
109	Haiderpur	64
110	Haliaki	234
111	Hamirpur	8
112	Hansaka	268
113	Haqdarpur	243
114	Harchandpur	102
115	Hariahera	83
116	Harsaru	5
117	Hassanpur	142
118	Hayatpur	10
119	Heraheri	269
120	Hidayatpur Chhawni	33
121	Husainka	231
122	Inayatpur	35
123	Inchhapuri	247
124	Iqbalpur	201
125	Isaki	106
126	Islampur	31
127	Jalalpur	94
128	Jamalpur	183
129	Janaula	185
130	Jaraou (Jaraon)	212
131	Jarola	191
132	Jasat	238
133	Jatauli	228
134	Jatola	225
135	Jhanjrola	202
136	Jharsa	22
137	Jhund Sarai Abad	193
138	Jhund Sarai Viran	194
139	Jolahaka	116
140	Joniawas	189
141	Jori	186
142	Kadarpur	71
143	Kadipur	38
144	Kaliawas	200
145	Kanehi (Kanahi)	62
146	Kankrola	17
147	Karnki (Kiranki)	111
148	Karola	219
149	Kasan	153
150	Khaika	90
151	Khalilpur	255
152	Khandevila (Khandewla)	226
153	Khandsa	21
154	Khanpur	267
155	Kharkhari	180

GURGAON TAHSIL—*contd.*

Serial No.	Name of the Village	Location Code
1	2	3
156	Kharki Dola	144
157	Kharki (Kheri) Majra Dhankot	43
158	Kharoda	96
159	Khatrika	118
160	Khawaspur	182
161	Kherla	74
162	Kherli Lala	126
163	Khetawas	197
164	Khetiawas	251
165	Khobri	95
166	Khoh	152
167	Khor	270
168	Khurmpur	209
169	Khutpuri (Khuntpuri)	113
170	Kukrola	160
171	Kuliaka (Kulikaka)	125
172	Lakhnola	150
173	Lakhuwas	99
174	Langra	165
175	Lohaka	282
176	Lohatki	91
177	Lohchap (Lohcab)	260
178	Loh Singhani	120
179	Lokra	285
180	Lokri	287
181	Mahchana (Mehchana)	221
182	Mahendwara	78
183	Malikpur	273
184	Mandawar (Mahendwara)	127
185	Manesar	158
186	Mangwaki	235
187	Maniawas	257
188	Mankrola	1
189	Mao	288
190	Medawas	132
191	Meoka	11
192	Mirzapur (Mirjawas)	229
193	Mohammadpur Gujar	85
194	Mohammadpur Jharsa	18
195	Mohmadheri	45
196	Mokalwas	178
197	Molahera	53
198	Mozamabad	241
199	Mubarikpur	203
200	Mubarikpur	275
201	Mumtajpur	283
202	Mushedpur	213
203	Muzaphara Alias Mandpura (Mujera)	245
204	Naharpur Kasan	151
205	Naharpur Rupa	32
206	Nainwal	155
207	Nangli Umarpur	133
208	Nanu Kalan	261
209	Nanu Khurd	262
210	Narhera	277

GURGAON TAHSIL - *contd.*

Serial No.	Name of the Village	Location Code
1	2	3
211	Narsinghpur	19
212	Nathupur	56
213	Naurangpur	157
214	Nawada Fatehpur	149
215	Nimot	103
216	Nunera	101
217	Nurgarh	233
218	Nurpur Bahora	175
219	Nurpur Jharsa	137
220	Pahari	248
221	Palra	138
222	Palri	217
223	Pataudi (Rural)	276
224	Pathrari (Pathreri)	167
225	Patli Hajipur	196
226	Pawala Khasrupur (Panwala Khusropur)	48
227	Prasoli	172
228	Pulawas	77
229	Rahaka	117
230	Raipur	88
231	Raisena (Raisina)	84
232	Rajpur (Rajupur)	218
233	Rajpur	230
234	Rampura	227
235	Ranika Singhola	109
236	Ransika	271
237	Rathiwas	170
238	Ratika Noabad (Ranika Noabad)	114
239	Rethoj	128
240	Rojka Gujar	72
241	Sadhrana	7
242	Sahjawas	129
243	Saidpur Mohamadpur	198
244	Said Shahpur (Shampur)	258
245	Sakatpur	141
246	Sampki Nagli (Sanpki Nangli)	86
247	Sancholi	100
248	Sanpka	187
249	Saramathla	121
250	Sarbasirpur	204
251	Sarhol (Sirhole)	58
252	Satlaka	104
253	Sehrawan	154
254	Shahpur	55
255	Shahpur Jat	246
256	Shamshpur	24
257	Shekhupur Majri	215
258	Sherpur	244
259	Shikohpur	145
260	Sidhrawali	171
261	Sihi	146
262	Sikanderpur Badha	147
263	Sikanderpur Ghosi	57
264	Silani	112
265	Silokhra	60

GURGAON TAHSIL—*concld.*

Serial No.	Name of the Village	Location Code
1	2	3
266	Siraska (Siriska)	92
267	Siwari	211
268	Sohna (Rural)	87
269	Sukhrali	59
270	Sultanpur	199
271	Supedarnagar	281
272	Tajnagar	188
273	Tatarpur	179
274	Telpuri	263
275	Tethar (Tahter)	124
276	Tigra	134
277	Tikampur	36
278	Tikli	139
279	Tikri	30
280	Tolni	108
281	Tripari	224
282	Turkapur (Torkanpur)	284
283	Udepuri	166
284	Ulhawas	70
285	Uncha Majra	278
286	Wazirabad	63
287	Wazirpur	9
288	Zakupur	89

VILLAGE DIRECTORY
GURGAON TAHSIL

GURGAON TAHSIL

VILLAGE

Ameni ties and

Location Code No.	Name of Village (with Hadbast Number)	Total area of the Village (in hectares)	Total population and Number of households	Amenities available (If not available within the village, a dash(—)is shown in the column and next to it in brackets, the distance in broad ranges viz.,—5 kms. 5—10, kms. and 10+kms. of the nearest place where the facility is available is given)					
				Educational	Medical	Drinking Water (Potable)	Post and Telegraph	Day or days of the market/ hat, if any	Communi-cations (Bus Stop, Railway Station, Water way)
1	2	3	4	5	6	7	8	9	10
1	Mankrola (42)	668·00	1269 (185)	P, M	RP	W, TW, Hp	—(5—10)	..	—(—5)
2	Budhera (43)	1190·00	2172 (345)	P	RP	W, TW, Hp	PO	..	BS
3	Chandu (44)	327·00	932 (132)	P	HS, RP	W, TW, Hp	—(—5)	..	BS
4	Gopalpur (47)	361·00	105 (13)	—(—5)	—(—5)	T, W, Hp	—(—5)	..	—(—5)
5	Harsaru (107)	1055·00	1618 (233)	P, M	RP	W, TW, Hp	—(5—10)	..	BS
6	Garhi Harsaru (46)	299·00	3199 (486)	P(2), M,H, PUC	HS,RP (3)	T,W, TW, Hp.	PO	..	BS, RS
7	Sadhrana (45)	949·00	1594 (246)	P	—(—5)	W,TW	—(—5)	..	—(—5)
8	Hamirpur (116)	287·32	148 (22)	—(—5)	—(—5)	W, Hp	—(—5)	..	—(—5)
9	Wazirpur (115)	734·09	1455 (204)	P	RP(2)	W, TW, Hp	PO	..	BS
10	Hayatpur (114)	538·63	1727 (230)	P	CHW	W, Hp	—(—5)	..	BS
11	Meoka (121)	223·00	267 (45)	—(—5)	—(10+)	W, Hp	—(—5)	..	—(—5)
12	Dhorka (120)	329·00	852 (137)	P	—(10+)	W, TW, Hp	—(—5)	..	BS
13	Bhang Rola (122)	460·53	2311 (330)	P, M, H	D, CHW (2)	W, TW, Hp	PO	..	—(—5)

DIRECTORY

GURGAON DISTRICT

Land Use

Approach to Village	Nearest town and distance (in kms.)	Power Supply	Staple food	Land use (i.e. area under different types of land use in hectares rounded upto 2 decimal places)					Remarks (including any place of religious, historical or archaeological interest)
				Forest	Irrigated by Sources	Un-irrigated	Cultural waste (including gauchar and groves)	Area not available for cultivation	
11	12	13	14	15	16	17	18	19	20
PR, KR	Farrukhnagar (13)	EA	Wheat, Bajra	..	T (259.00), WE (65.00), W (65.00), TW (65.00), TWE (64.00)	321·00	43·00	45·00	T 11
PR, KR	Gurgaon (8)	EA	Wheat, Bajra	..	T (119.00), WE (30.00), W (29.00), TW (30.00), TWE (30.00)	892·00	126·00	53·00	Temple Devi M5: T7
PR	Gurgaon (11)	EA	Wheat, Bajra	..	T (87.00), WE (22.00), W (22.00), TW (21.00), TWE (22.00)	169·00	24·00	47·00	M1: T5
PR, KR	Gurgaon (12)	EA	Wheat, Bajra	..	T (34.00), WE (8·00), W (9.00), TW (9.00), TWE (8.00)	313·00	..	14·00	
PR, KR	Gurgaon (6)	EA	Wheat, Bajra	..	T (274.00), WE (69.00), W (69.00), TW (68.00), TWE (68.00)	597·00	87·00	97·00	N2: M1: T6
PR, KR	Farrukhnagar (8)	EA	Wheat, Bajra	..	T (119.00), WE (30.00), W (29.00), TW (30.00), TWE (30.00)	97·00	20·00	63·00	N15: M1:T4
PR, KR	Farrukhnagar (5)	ED, EAg	Wheat, Bajra	..	T (301.00), WE (76.00), W (75.00), TW (75.00), TWE (75.00)	368·00	215·00	65·00	T 3
KR	Farrukhnagar (7)	EA	Wheat, Bajra	..	T (99.56), WE (25.49), W (24.69), TW (24.69), TWE (24.69)	78·51	43·30	65·95	M1: T 7
PR, KR	Gurgaon (10)	EA	Wheat, Bajra	..	T (233.89). WE (59.08), W (58.27), TW (58.27), TWE (58.27)	319·70	116·95	63·55	M1 : T 7
PR, KR	Gurgaon (13)	EA	Wheat, Bajra	..	T (468.61), WE (116.95), W (116.95), TW (116.95) TWE (117.76)	17·81	17·81	34·40	M3 : C3: T6
PR, KR	Gurgao (13)	EA	Wheat, Bajra	..	T (118.00), WE (29.00), W (29.00), TW (30.00), TWE (30.00),	87·00	6·00	12·00	T 1
PR, KR	Farrukhnagar (11)	EA	Wheat, Bajra	..	T (184, 94), WE (46.54), W (46.13), TW (46.13), TWE (46.14)	115·33	10·52	18·21	T 2
KR	Gurgaon (13)	EA	Wheat, Bajra	..	T (375.54), W (375.54)	49·78	1·62	33·59	M2 : T 10

GURGAON TAHSIL

VILLAGE Amenities and

Location Code No.	Name of Village (with Hadbast Number)	Total area of the Village (in hectares)	Total population and number of households	Amenities available (If not available within the vilage, a dash(—) is shown in the column and next to it in brackets, the distance in broad ranges viz.,— 5 kms. 5—10 kms. and 10+kms. of the nearest place where the facility is available is given)					
				Educational	Medical	Drinking Water (Potable)	Post and Telegraph	Day or days of the market/ hat, if any	Communications (Bus Stop, Railway Station, Water way)
1	2	3	4	5	6	7	8	9	10
14	Basharia (125)	330·22	704 (109)	P	CHW	W, TW, Hp	—(—5)	..	—(—5)
15	**Dhana (126)**	**290·00**	**643 (84)**	**P**	**—(—5)**	**W, TW, Hp**	**—(—5)**	..	—(—5)
16	Bas Kushla (127)	324·15	1128 (165)	P	—(10+)	W,TW, Tk, Hp	—(—5)	..	—(—5)
17	Kankrola (128)	339·93	2021 (289)	P,M,Ac(3)	CHW(2)	W,Tk,T W, Hp	—(—5)	..	—(—5)
18	Mohammadpur (103) Jharsa	295·00	1491 (210)	P,M,H	—(5—10)	W, Hp	—(5—10)	..	—(5—10)
19	Narsinghpur (102)	194·00	1388 (175)	P, M, H	RP	W. Tk,TW, Hp	—(—5)	..	—(5—10)
20	Begampur Khatola (101)	434·00	1044 (154)	P	—(5—10)	W, Hp	—(—5)	..	—(5—10)
21	Khandsa (104)	646·27	3301 (496)	P	RP(2)	Tk,TW,Hp	PO	..	—(—5)
22	Jharsa (94)	998·75							Treated
23	Bindapur (93)	166·00							*Un-*
24	Shamshpur (92)	164·70	752 (109)	P	—(—5)	T,W,TW,Hp	PO	..	—(—5)
25	†Adampur (90)	134·76	435 (105)	—(5—10)	—(5—10)	W	—(5—10)	..	—(5—10)
26	†Fatehpur (89)	113·31	231 (61)	—(5—10)	—(5—10)	W	—(5—10)	..	—(5—10)
27	Ghasula (Ghesola) (88)	159·04	155 (24)	P	—(5—10)	W,TW,Hp	—(—5)	..	BS
28	Fazilpur Jharsa (99)	439·89	1150 (175)	P	—(5—10)	W,TW,Hp	—(5—10)	..	—(5—10)

DIRECTORY **GURGAON DISTRICT**

Land Use

Approach to Village	Nearest town and distance (in kms.)	Power Supply	Staple food	Land use (i.e. area under different types of land use in hectares rounded upto 2 decimal places)					Remarks (including any place of religious, historical or archaeological interest)
				Forest	Irrigated by Sources	Un-irrigated	Cultural waste (including gauchar and groves	Area not available for cultivation	
11	12	13	14	15	16	17	18	19	20
KR	Gurgaon (13)	EA	Wheat, Bajra	..	T (276.41), WE (70.01), W (68.80), TW (68.80), TWE (68.80)	36·42	7·28	10·11	T 3
KR	Gurgaon (13)	EA	Wheat, Bajra	..	T (170.00), TW (170.00)	106·00	..	14·00	T 4
KR	Gurgaon (13)	ED, EAg	Wheat, Bajra	..	T (240.78), W (240.78)	60·70	2·02	20·65	T 1
KR	Gurgaon (11)	ED, EAg	Wheat, Bajra	..	T (274.78), WE (274.78)	36·02	..	29·13	M5: C3: T5
PR, KR	Gurgaon (5)	EA	Wheat, Bajra	..	T (44.00), WE (11.00), W (11.00), TW (11.00), TWE (11.00)	194·00	..	57·00	..
PR, KR	Gurgaon (5)	EA	Wheat, Bajra		T(77·00) WE (19.00), W (19.00), TW (19.00), TWE (20.00)	57·00	50·00	10·00	M1
PR, KR	Gurgaon (6)	EA	Wheat, Bajra		T (204.00), WE (51.00), W (51·00) TW (51·00) TWE (51.00)	110·00	60·	60·00	M1: C2: T2
PR, KR	Gurgaon (5)	EA	Wheat, Bajra		T (365.02), WE (91.46), W (91.46), TW (91.05), TWE (91.05)	220·55	28·33	32·37	N1: M1: T2
as Census Town *inhabited*					T(120·00), GC(24·00), WE(24·00), W(24·00), TW(24·00), TWE(24·00),	22·00	9·00	15·00	..
PR, KR	Gurgaon (5)	EA	Wheat, Bajra	..	T(148·53), WE(36·42), W(36·42), TW(36.44), TWE(39.25)	..	..	16·17	N6: M4: T7
PR,	Gurgaon (5)	EA	Wheat, Bajra	..	T(104.81), WE (104.81)	25·09	..	4·86	..
KR	Gurgaon (5)	EA	Wheat, Bajra	..	T(77.70), WE(20.23), W(18.21), TW(19.02), TWE(20.24)	16·59	6·88	12·14	..
PR, KR	Gurgaon (6)	EA	Wheat, Bajra	..	T(140.83), WE(35.21), W(35.21), TW(35.21), TWE(35.20)	6·47	..	11·74	N2: M3: C1 T3
PR, KR	Gurgaon (5)	EA	Wheat, Bajra	..	T(238.76), GC (47.75), WE(47.75), W(47.75), TW(47.75), TWE(47.76)	168·35	31·57	1·21	M3: C2: T4

GURGAON TAHSIL

VILLAGE

Amenities and

Location Code No.	Name of Village (with Hadbast Number)	Total area of the Village (in hectares)	Total population and Number of households	Amenities available (If not available within the village, a dash(—) is shown in the column and next to it in brackets, the distance in broad ranges, viz.,—5 kms. 5—10 kms. and 10+ kms. of the nearest place where the facility is available is given)					
				Educational	Medical	Drinking Water (Potable)	Post and Telegraph	Day or days of the market/ hat, if any	Communications (Bus Stop, Railway Station, Waterway)
1	2	3	4	5	6	7	8	9	10
29	Behrampur (100)	104·00	36 (7)	C	CHW	W,TW,Hp	—(5—10)	..	—(5—10)
30	Tikri (98)	247·66	658 (108)	P	—(—5)	W,TW,Hp	—(—5)	..	—(—5)
31	Islampur (97)	259·00	1,632 (218)	P,M	—(—5)	W,TW,Hp	PO	..	BS
32	Naharpur Rupa (96)	153·00	622 (91)	P	—(—5)	W,TW,Hp	—(—5)	..	—(—5)
33	Hidayatpur Chhawni (95)	343·17						Wholly	Merged
34	Gurgaon (Rural) (55)	1708·96							Treated as
35	†Inayatpur (64)	199·00	259 (81)	—(—5)	—(—5)	W	—(—5)	..	—(—5)
36	Tikampur (54)	84·17							*Un-*
37	Dhanwanpur (51)	416·42	1,198 (150)	P,M,H	—(—5)	W,TW,Hp	—(—5)	..	—(—5)
38	Kadipur (105)	309·00	1,092 (119)	P	RP	W,TW,Hp	—(—5)	..	—(—5)
39	Garoli Kalan (48)	219·00	607 (87)	P	—(5—10)	W,TW,Hp	—(—5)	..	—(—5)
40	Garoli Khurd (106)	230·00	1,135 (173)	P	—(5—10)	W,TW,Hp	—(—5)	..	BS
41	Basai (50)	664·89	2641 (358)	P,M	RP(3)	W,TW,Hp	Po, Phone	..	BS,RS
42	Dhankot (49)	909·72	2,637 (352)	P,M,H	RP(6)	W,TW,Hp	Po	..	BS,RS
43	Kharki (Kheri) Majra (52) Dhankot	503·00	852 (123)	P	—(5—10)	W,TW,Hp	—(—5)	..	—(—5)

Land Use

Approach to Village	Nearest town and distance (in kms.)	Power Supply	Staple food	Land use (i e., area under different types of land use in hectares rounded upto 2 decimal places)					Remarks (including any place of religious, historical or archaeological interest)
				Forest	Irrigated by Sources	Un-irrigated	Cultural waste (including gauchar and groves)	Area not available for cultivation	
11	12	13	14	15	16	17	18	19	20
PR, KR	Gurgaon (5)	EA	Wheat, Bajra	..	T(79.72), WE(20.23), W(19.03), TW(20.23), TWE(20.23)	20·23	..	4·05	N1:M1:C2: T4
PR,KR	Gurgaon (4)	EA	Wheat, Bajra	..	T(157.83), GC(31.57), WE(33.18), W(32.37), TW(32.37), TWE(28.34)	58·68	1·21	29·94	M2: T4
PR, KR	Gurgaon (2)	EA	Wheat, Bajra	..	T(110.88), WE(28.33), W(27.11), TW(27.11), TWE(28.33)	105·62	4·86	37·64	T10
PR,KR	Gurgaon (2)	EA	Wheat, Bajra	..	T(73.00), WE(73.00)	25·00	15·00	40·00	N2:M1:T1
in Gurgaon M.C									
Census Town									
KR	Gurgaon (3)	EA	Wheat	..	..	38·00	..	161·00	..
						36·42	2·02	..	..
inhabited									
PR, KR	Gurgaon (6)	EA	Wheat, Bajra	..	T(45.73), TWE(45.73) T(268.71), WE(67.18), W(67. 18) TW(67.18), TWE(67.17)	77·70	23·47	46·54	C1: T10
PR, KR	Gurgaon (3)	EA	Wheat, Bajra	..	T(213.00), WE(54.00), W(53.00), TW(53.00), TWE(53.00)	25·00	16·00	55·00	N5:M3:T13
PR,KR	Sohna (3)	EA	Wheat, Bajra	..	T(38.00), WE(9.00), W(9.00), TW(10.00), TWE(10.00)	165·00	..	16·00	N2:M1:T2
PR, KR	Gurgaon (6)	EA	Wheat, Bajra	..	T(128.00), WE(32.00), W(32.00), TW(32.00), TWE(32.00)	75·00	..	27·00	M2:T4
PR, KR	Gurgaon (5)	EA	Wheat, Bajra	..	T(167.94), WE(41.68), W(42.09), TW(42.09), TWE(42.08)	347·62	77·29	72·04	M1: T10
PR, KR	Gurgaon (5)	ED, EAg	Wheat, Bajra	..	T(281.25), WE(70.01), W(70.41), TW(70.41), TWE(70.42)	571·00	6·08	51·39	..
PR, KR	Gurgaon (7)	ED, EAg	Wheat, Bajra	..	T(195.00), WE(49·00) W(49.00), TW(48.00), TWE(49.00)	248·00	35·00	25·00	Temple Shiv N 1:M2:T3

GURGAON TAHSIL

VILLAGE

Amenities and

Location Code No.	Name of Village (with Hadbast Number)	Total area of the Village (in hectares)	Total population and Number of households	Amenities available (If not available within the village, a dash (—) is shown in the column and next to it in brackets, the distance in broad ranges viz.,—5 kms. 5—10 kms. and 10+kms. of the nearest place where the facility is available is given)					
				Educational	Medical	Drinking Water (Potable)	Post and Telegraph	Day or days of the market/ hat, if any	Communications (Bus Stop, Railway Station, Water way)
1	2	3	4	5	6	7	8	9	10
44	Daultabad (53)	725·00	4121 (507)	P,M,H	HS, RP(2)	W,TW,Hp	Po, Phone	..	—(—5)
45	Mohmad Heri (58)	103·00	427 (42)	P	—(—5)	W,Tk,TW,Hp	—(—5)	..	—(5—10)
46	Dharampur (59)	203·55	713 (83)	P	—(5—10)	W,Tk,TW,Hp	—(—5)	..	—(—5)
47	Babupur (60)	196·67	553 (79)	P	—(5—10)	W,Tk,TW,Hp	—(—5)	..	—(—5)
48	Pawala Khasrupur (57) (Panwala Khusropur)	206·00	507 (72)	P	—(5—10)	W,Tk,TW,Hp	—(—5)	..	—(—5)
49	Allawardi (56)	132·00	581 (79)	P	—(5—10)	W,Tk,TW,Hp	—(—5)	..	—(—5)
50	Bajghera (61)	354·50	1786 (225)	P,M	D	W,TW	—(5—10)	..	—(—5)
51	Choma (Choman) (62)	741·00	835 (145)	P	RP	W,TW	—(—5)	..	—(—5)
52	Cartarpuri (Daulatpur Nasirabad) (63)	516·78	1927 (266)	P	HS	W,TW,Hp	PO,Phone	..	—(—5)
53	Molahera (65)	271·54	2,997 (663)	P	—(5—10)	W, Tk, TW, Hp	PO	..	BS
54	Dunda Hera (66)	575·00	4,604 (764)	P,M,H	HS	W, TW, Hp	PO,Phone	..	—(5—10)
55	Shahpur (69)	103·00							*Un-*

DIRECTORY **GURGAON DISTRICT**

Land Use

Approach to Village	Nearest town and distance (in kms.)	Power Supply	Staple food	Land use (i.e. area under different types of land use in hectares rounded upto 2 decimal places)					Remarks (including any place of religious historical or archaeological interest)
				Forest	Irrigated by Sources	Un-irrigated	Cultural waste (including gauchar and groves)	Area not available for cultivation	
11	12	13	14	15	16	17	18	19	20
PR, KR	Gurgaon (3)	EA	Wheat, Bajra	..	T(220.00), WE(55.00), W(55.00), TW(55.00), TWE(55.00),	400·00	58·00	47·00	N25; M11: T24
PR, KR	Gurgaon (3)	ED, EAg	Wheat, Bajra	..	T(43.00), WE(11.00), W(11.00), TW(11.00), TWE(10.00)	39·00	14·00	7·00	T1
PR, KR	Gurgaon (3)	ED, EAg	Wheat, Bajra	..	T(40.47), WE(10.12), W(10.12), TW(10.12) TWE(10.11)	101·17	41·68	20·23	N1: T1
PR, KR	Gurgaon (3)	ED, EAg	Wheat, Bajra	..	T(150.95), WE(38.04), W(37.64), TW(37.64), TWE(37.63)	12·55	19·83	13·34	N2: M3:T4
PR, KR	Gurgaon (2)	ED, EAg	Wheat, Bajra	..	T(154.00), WE(39.00), W(39.00), TW(38.00), TWE(38.00)	14·00	19·00	19·00	N1:M2: T2
PR, KR	Gurgaon (2)	ED, EAg	Wheat, Bajra	..	T(83.00), WE(21.00), W(21.00), TW(21.00), TWE(20.00)	28·00	10·00	20·00	N2: M1:C1: T1
PR, KR	Gurgaon (8)	EA	Wheat, Bajra	..	T(146.09), WE(36.83), W(36.42), TW(36.42), TWE(36.42)	42·90	122·21	43·30	M4: T4
PR, KR	Gurgaon (6)	EA	Wheat, Bajra	..	T(396.00), WE(99.00), W(99.00), TW(99.00), TWE(99.00)	217·00	77·00	51·00	M1: T5
PR, KR	Gurgaon (5)	EA	Wheat, Bajra	..	T(312.01), WE(78.91), W(77.70), TW(77.70), TWE(77.70),	118·57	29·95	56·25	N8: M4:C1: T7
PR, KR	Gurgaon (5)	EA	Wheat, Bajra	..	T(115.74), WE(29.54), W, (28.73), TW(28.73), TWE(28.74)	7·28	8·50	140·02	N4:M11:C2 T 11
PR, KR	Gurgaon (8)	EA	Wheat, Bajra	..	T(246.00), WE(62·00), W(61·00), TW(62·00), TWE(61.00)	161·00	16·00	152·00	N40:M 10 C3 : T 6
inhabited					T(38·00), WE(10·00), W(9·00), TW(10·00), TWE(9·00),	42·00	..	23·00	..

GURGAON TAHSIL

VILLAGE

Amenities and

Location Code No.	Name of Village (with Hadbast number)		Total area of the Village (in hectares)	Total population and Number of households		Amenities available (If not available within the village, a dash(—) is shown in the column and next to it in brackets, the distance in broad ranges, viz., —5 kms., 5—10 kms. and 10+kms. of the nearest place where the facility is available is given)					
						Educational	Medical	Drinking Water (Potable)	Post and Telegraph	Day or days of the market/ hat, if any	Communications (Bus Stop, Railway Station, Water way)
1	2		3	4		5	6	7	8	9	10
56	Nathupur	(67)	564·93	3,076	(438)	P	—(5—10)	W,TW,Hp	PO	..	—(—5)
57	Sikanderpur Ghosi	(68)	261·42	1,679	(315)	P	—(5—10)	W,TW	PO	..	BS
58	Sarhol (Sirhole)	(70)	323·00	2,098	(297)	P,M,H	—(5—10)	W, TW, Hp	PO, Phone	..	—(5—10
59	Sukhrali	(71)	489·00	2,112	(274)	P,M,H	—(—5)	W,TW,Hp	Phone	..	BS
60	Silokhra	(72)	324·00	1,065	(145)	P	—(—5)	W, Hp	(—5)	..	—(5)
61	Chakarpur	(74)	601·00	1,808	(237)	P	—(5—10)	W	PO	..	—(5—10)
62	Kanehi (Kanahi)	(73)	355·31	2,222	(311)	P	—(5—10)	W, Hp	-(—5)	..	—(5—10)
63	Wazirabad	(75)	1,309·54	4,754	(661)	P,M,H	HS, RP(5)	W,TW,Hp	PO, Phone	..	BS
64	Haiderpur	(76)	267·90								*Un-*
65	Gual Pahari	(77)	549·00	838	(129)	P	CHW	W,Tk	—(5—10)	..	—(5—10)
66	Ghata	(81)	548·75	1,059	(135)	P	—(—5)	W,Tk,TW, Hp	—(—5)	..	—(—5)
67	Balola	(78)	601·76	438	(64)	P	—(5—10)	W, Tk	—(5—10)	..	—(5—10)
68	(Badhwari) (Bandhwari)	(79)	1,584·73	1,744	(270)	P,M	D,CHW,	W,Tk,TW	—(5—10)	..	—(5—10)
69	Bhrempur (Berampur)	(80)	664·00	741	(99)	P	—(5—10)	W, Tk, TW	—(5—10)	..	—(5—10)
70	Ulhawas	(83)	364·21	851	(126)	P	CHW	W,Tk,TW	—(5—10)	..	—(5—10)
71	Kadarpur	(84)	721·00	2,646	(373)	P,M,H,Ac,	—(5—10)	W,Tk,TW	—(5—10)	..	—(5—10)
72	†Rojka Gujar	(172)	2,324·48	1	(1)	—(5—10)	—(5—10)	W	—(5—10)	..	—(5—10)
73	Behlpa	(171)	321·72	770	(114)	P	—(—5)	W	—(—5)	..	—(—5)
74	Kherla	(177)	541·00	2,860	(450)	P,M,H,Ac	CHW(2)	T,W	PO	..	BS

DIRECTORY

GURGAON DISTRICT

Land Use

Approach to Village	Nearest town and distance (in kms.)	Power Supply	Staple food	Land use (i.e. area under different types of land use in hectares rounded upto 2 decimal places)					Remarks (including any place of religious, historical or archaeological interest)
				Forest	Irrigated by Sources	Un-irrigated	Cultural waste (including gauchar and groves)	Area not available for cultivation	
11	12	13	14	15	16	17	18	19	20
PR, KR,	Gurgaon	(8) EA	Wheat, Bajra	..	T(148·92), WE(37·23), W(37·23). TW(37·23), TWE(37.23)	222·17	5·26	188·58	N2: M5:C5: T3
PR, KR	Gurgaon	(6) EA	Wheat, Bajra	..	T(91.05), WE(22.66), W(22.66), TW(23.07) TWE(22.66)	46·54	16·59	107·24	M6:C1:T3
PR, KR	Gurgaon	(5) EA	Wheat, Bajra	..	T(177.00), WE(45.00), W(44.00), TW(44.00), TWE(44.00),	69·00	8·00	69·00	N11: M 12: C 1: T 8
PR, KR	Gurgaon	(3) EA	Wheat, Bajra	..	T(252.92), WE(141.64), TWE(111.28)	63·28	8·90	163·90	N5 : M 10: C1 : T12
PR, KR	Gurgaon	(2) EA	Wheat, Bajra	..	T(269.00), WE(150·00), TWE(119.00)	20·00	3·00	32·00	M3: C1:T5:
PR, KR	Gurgaon	(6) EA	Wheat, Bajra	..	T(179.00), WE(106.00), TWE(73.00)	341·00	1·00	80·00	M 6 : T 6
PR, KR	Gurgaon	(5) EA	Wheat, Bajra	..	T(249.28), WE(148.11), TWE(101.17)	71·22	14·57	20·24	N 1: M 7: C 1: T 3
PR, KR,	Gurgaon	(7) EA	Wheat, Bajra	..	T(559.67), WE(337.10), TWE(222.57)	439·89	3·64	306·34	M 15: C5: T 15
inhabited					T(51.39), WE(31.16), TW(20.23)	120·59	..	95·92	..
PR	Delhi	(8) EA	Wheat, Bajra	..	T(22.00), WE(6.00), TW(16.00)	350·00	10·00	167·00	..
PR	Gurgaon	(10) ED, EAg	Wheat, Bajra	..	T(144.47), WE(10.93), O(133.54)	201·13	46·54	156·61	N1 : M1 : T2
PR	Delhi	(9) ED, EAg	Wheat, Bajra	..	T(2.02), TWE(2.02)	360·16	..	239·58	..
KR	Gurgaon	(18) ED, EAg	Wheat, Bajra	..	T(8.90), TWE(8.90)	326·17	..	1249·66	..
PR	Gurgaon	(10) ED, EAg	Wheat, Bajra	..	T(37.00), WE(20.00), TW(17.00),	225·00	3·00	399·00	M 2: T 1
PR	Gurgaon	(8) ED, EAg	Wheat, Bajra	..	T(101.98), WE(25.90), TWE(76.08)	157·83	..	104·40	N 1
PR	Gurgaon	(8) ED, EAg	Wheat, Bajra	..	T(135.00), WE(135.00)	197·00	..	389·00	N 2: M2 : T1
KR	Sohna	(5) ED	Wheat, Bajra	..	..	4·05	345·19	1975·24	..
KR	Sohna	(8) EA	Wheat, Bajra	..	T(80.94), TWE (80.94)	126·66	8·09	106·03	M 1: T 1
PR	Sohna	(10) EA	Wheat, Bajra	..	T(135.00), W(8.00), TW(28.00), TWE(99.00)	258·00	3·00	145·00	Temple Shiv, T3

GURGAON TAHSIL — **VILLAGE Amenities and**

Location Code No.	Name of Village (with Hadbast Number)	Total area of the Village (in hectares)	Total population and Number of households	Amenities available (If not available within the village, a dash (—) is shown in the column and next to it in brackets, the distance in broad ranges viz.,—5 kms., 5—10 kms. and 10+ kms. of the nearest place where the facility is available is given)					
				Educational	Medical	Drinking Water (Potable)	Post and Telegraph	Day or days of the market/ hat, if any	Communications (Bus Stop, Railway Station, Water way)
1	2	3	4	5	6	7	8	9	10
75	Damdma (174)	278·82	1,702 (252)	P	—(—5)	T,W	PO	..	BS
76	Garhi Bazidpur (175)	344·79	1,748 (264)	P,M,Ac(2)	CHW	W	—(—5)	..	—(—5)
77	Pulawas (176)	93·48							*Un-*
78	Mahendwara (178)	145·00	428 (59)	P	—(10+)	W,Hp	—(—5)	..	—(—5)
79	Ghamroj (179)	1,057·00	2,404 (353)	P	CHW(2)	W	PO	..	BS
80	Alipur (180)	589·00	1,997 (281)	P,M,H,Ac	HS,CHW	W	—(—5)	..	BS
81	Berka (181)	159·00	622 (86)	P,Ac(2)	CHW(2)	T,W	—(5—10)	..	—(—5)
82	Dhunela (182)	350·00	586 (72)	P	—(5—10)	T,W	—(5—10)	..	BS
83	Hariahera (183)	337·91	628 (89)	P	—(—5)	W,Tk,TW, Hp	—(—5)	..	—(—5)
84	Raisena (Raisina) (184)	1,755·50	1,525 (199)	P	CHW	T,W,TW,Hp	PO	..	—(—5)
85	Mohammad Pur Gujar (185)	357·00	607 (120)	P	—(—5)	W,Tk,TW, Hp	—(—5)	..	—(—5)
86	Sampki Nagli (Sanpki Nangli) (186)	302·70	891 (113)	P	CHW	W,Tk,TW, Hp	—(—5)	..	—(—5)
87	Sohna (Rural) (187)	2,363·73	1,695 (208)	P	HS,RP	T,W,TW, Hp	PO, Phone	..	BS
88	Raipur (188)	183·32	451 (61)	P	—(—5)	W,TW	—(—5)	..	BS
89	Zakupur (189)	100·36	112 (15)	—(—5)	—(—5)	W,TW	—(—5)	..	BS
90	Khaika (192)	222·98	289 (40)	P	—(—5)	W	—(—5)	..	—(—5)
91	Lohatki (194)	104·81	469 (60)	P	—(—5)	W	—(—5)	..	BS
92	Siraska (Siriska) (193)	133·54	257 (39)	—(—5)	CHW	W	—(—5)	..	—(—5)
93	Abhepur (173)	801·27	2,015 (301)	P	CHW	T,W	—(—5)	..	BS
94	Jalalpur (195)	134·76							*Un-*
95	Khobri (196)	140·42							*Un-*

DIRECTORY **GURGAON DISTRICT**

Land Use

Approach to Village	Nearest town and distance (in kms.)	Power Supply	Staple food	Land use (i. e. area under different types of land use in hectares rounded upto 2 decimal places)					Remarks (including any place of religious, historical or archaeological interest)
				Forest	Irrigated by Sources	Unirrigated	Cultural waste (including gauchar and groves)	Area not available for cultivation	
11	12	13	14	15	16	17	18	19	20
PR	Sohna (6)	EA	Wheat, Bajra	..	T(73.25), W(18.21), TW(4.05), TWE(50.99),	95·50	13·76	96·31	M 1
KR	Sohna (8)	EA	Wheat, Bajra	..	T(250.09), TW(32.37), TWE(217.72),	60·70	6·07	27·93	T 9
inhabited					T(58.27), TW(2.43), TWE(55.84)	31·97	..	3·24	
PR	Sohna (10)	EA	Wheat, Bajra	..	T(67.00), W(6.00), TW(10.00), TWE(51.00)	69·00	2·00	7·00	M2 : T 1
PR	Sohna (9)	EA	Wheat, Bajra	..	T(155.00), W(18.00), TWE(137.00),	311·00	98·00	493·00	Temple, M 2: T 2
PR	Sohna (8)	EA	Wheat, Bajra	..	T(232.00), W(18.00), TWE(214.00)	167·00	26·00	164·00	Temple Devi M 5: T 8
PR	Sohna (6)	EA	Wheat, Bajra	..	T(125.00), W(5.00), TWE(120.00)	26·00	..	8·00	Temple, M1: T1
PR	Sohna (5)	EA	Wheat, Bajra	..	T(165.00), W(10.00), TWE(155.00)	140·00	21·00	24·00	M 2; T 6
PR,KR	Sohna (6)	EA	Wheat, Bajra	..	T(76.48), WE(10.12), W(4.86), TWE(61.50)	101·57	..	159·86	M 3: T4
PR	Sohna (6)	EA	Wheat, Bajra	..	T(226.62), TWE(226.62)	462·14	..	1,066·74	..
PR	Sohna (5)	EAg	Wheat, Bajra	..	T(72.00), TWE(72.00)	134·00	..	151·00	..
PR	Sohna (3)	EA	Wheat, Bajra	..	T(21.45), TWE(21.45)	98·74	..	182·51	..
PR, KR	Sohna (0)	EA	Wheat, Bajra	..	T(689.17) WE(82.96), W(6.07) TW(34.80) TWE(532.56), O(32.78)	643·44	99·96	931·16	N 40: C 20: T 15
PR, KR	Sohna (3)	EA	Wheat, Bajra	..	T(89.43), WE(4.86), TWE(84.57)	24·28	31·16	38·45	M 1: T1
PR, KR	Sohna (3)	EA	Wheat, Bajra	..	T(77.70), W(4.45), TWE(73.25)	18·21	..	4·45	..
PR	Sohna (3)	EA	Wheat, Bajra	..	T(192.22), WE(192.22)	23·07	..	7·69	..
PR	Sohna (5)	EA	Wheat, Bajra	..	T(54.63), WE(54.63)	42·49	..	7·69	..
PR	Sohna (5)	EA	Wheat, Bajra	..	T(91.86), WE(91.86)	29·95	..	11·73	..
PR	Sohna (6)	EA	Wheat, Bajra	..	T(181.70), WE(181·70)	261·83	..	357·74	..
inhabited					T(10.93), WE(10.93)	106·84	2·02	14·97	..
inhabited					T(34.80), WE(34·80)	74·06	..	31·56	..

GURGAON TAHSIL

VILLAGE

Amenities and

Location Code No.	Name of Village (with Hadbast Number)		Total area of the Village (in hectares)	Total population and Number of households		Amenities available (If not available within the village, a dash(—) is shown in the column and next to it in brackets, the distance in broad ranges, viz.,—5 kms., 5—10 kms. and 10+kms. of the nearest place where the facility is available is given					
						Educational	Medical	Drinking Water (Potable)	Post and Telegraph	Day or days of the market/ hat, if any	Communications (Bus stop, Railway Station, Water way)
1	2		3	4		5	6	7	8	9	10
96	Kharoda	(198)	137·19	371	(51)	P	CHW	T,W	—(—5)	..	BS
97	Daula	(197)	436·24	1,704	(244)	P,Ac(2)	CHW	T,W	PO	..	—(—5)
98	Baluda	(191)	437·46	875	(112)	P	CHW	W,TW,Hp	—(—5)	..	—(—5)
99	Lakhuwas	(190)	483·19	1,413	(197)	P,M	CHW	T,W,Tk,TW, Hp	(—5)	..	BS
100	Sancholi	(205)	463·36	829	(112)	P	CHW	T,W,Tk,TW, Hp, C	—(5—10)	..	BS
101	Nunera	(204)	365·43	642	(97)	P	—(5—10)	W,Tk,TW, Hp	—5(5—10)	..	BS
102	Harchandpur	(199)	600·54	1,159	(176)	P,M,H	CHW	W,TK,TW	(—5)	..	BS
103	Nimot	(200)	271·94	459	(58)	P	CHW	W	—(5—10)	..	BS
104	Satlaka	(217)	108·05	372	(51)	P	—(—5)	W	—(—5)	..	—(—5)
105	Bedhwaka	(218)	117·76	59	(9)	—(—5)	(—5)	W	—(—5)	..	—(—5)
106	Isaki	(201)	74·06	127	(16)	—(—5)	—(5—10)	W	PO	..	BS
107	Chuharpur	(203)	114·12	273	(32)	P	CHW	W	—(—5)	..	—(—5)
108	Tolni	(202)	182·92	182	(25)	—(—5)	—(5—10)	W	—(—5)	..	—(—5
109	Ranika Singhola	(215)	178·06	334	(46)	P	—(10+)	T, W	—(—5)	..	—(—5
110	Bhogpur	(208)	144·47	290	(48)	—(—5)	—(—5)	W, Tk, TW, Hp	—(5—10)	..	—(—5)
111	Karnki (Kiranki)	(206)	518·39	829	(122)	P	—(5—10)	W, Tk, TW, Hp, C	—(—5)	..	—(—5)
112	Silani	(207)	659·63	797	(113)	P, M	HS, RP,CHW	T,W, Tk, TW, C	—(—5)	..	BS
113	Khutpuri (Khuntpuri)	(209)	229·45	338	(47)	P	—(—5)	W, Tk, TW	—(—5)	..	—(—5)
114	Ratika Noabad (Ranika Noabad)	(210)	168·00	153	(18)	—(—5)	—(—5)	W, Tk, TW, Hp	—(—5)	..	—(—5)
115	Bilaka	(211)	225·00	391	(52)	P	—(—5)	W,Tk,TW, Hp	—(—5)	..	—(—5)
116	Jolahaka	(214)	231·88	247	(35)	—(—5)	—(—5)	W,Tk,TW, Hp	—(—5)	..	—(—5)
117	Rahaka	(216)	136·78	195	(32)	P	—(—5)	W,Tk,TW, Hp, C	—(—5)	..	BS
118	Khatrika	(213)	159·85	71	(12)	—(—5)	—(—5)	W,Tk,TW, Hp, C	—(—5)	..	BS
119	Ghangola	(212)	514·35	1,331	(171)	P,M,H, Ac	PHC,FPC, CHW	T,W,Tk, TW, Hp, C	PO	..	BS

Land Use

Approach to Village	Nearest town and distance (in kms.)	Power Supply	Staple food	Land use (i.e. area under different types of land use in hectares rounded upto 2 decimal places)					Remarks (including any place of religious, historical or archaeological interest)
				Forest	Irrigated by Sources	Un-irrigated	Cultural waste (including gauchar and groves)	Area not available for cultivation	
11	12	13	14	15	16	17	18	19	20
PR	Sohna (6)	EA	Wheat, Bajra	..	T(11.33), WE(11.33)	110·88	5·26	9·72	..
PR	Sohna (5)	EA	Wheat, Bajra	..	T(83.77), WE(83.77)	307·15	20·23	25·09	..
PR, KR	Sohna (3)	EA	Wheat, Bajra	..	T(278.42), WE(66.37) TWE(212.05)	106·84	20·64	31·56	M2 : T3
PR, KR	Sohna (3)	EA	Wheat, Bajra	..	T(305.53), WE(30.35), TW(14.16), TWE(261.02)	145·68	5·24	28·74	M2 : T2
PR, KR	Sohna (6)	EA	Wheat, Bajra	..	T(74.46), GC(9.31), WE(0·80) TWE(64.35),	328·20	25·90	34·80	T2
PR, KR	Sohna (6)	EA	Wheat, Bajra	..	T(76.89), WE(10.12), W(22.26), TWE(44.51)	244·43	27·92	16·19	T3
PR	Sohna (13)	EA	Wheat, Barley	..	T(10.93), WE(10·93)	323·74	21·04	244·83	..
PR	Sohna (8)	EA	Wheat, Bajra	..	T(32.37), W(32.37)	112·10	48·56	78·91	..
PR	Sohna (16)	EA	Wheat, Bajra	..	T(12.14), WE(12.14)	55·44	23·47	17·00	..
PR	Sohna (16)	EA	Wheat, Bajra	..	T(4.86), WE(4.86)	52·20	44·51	16·19	..
PR	Sohna (13)	EA	Wheat, Bajra	..	T(4·05), WE(4.05)	63·94	..	6·07	..
KR	Sohna (11)	BA	Wheat, Bajra	..	T (17.81), WE (17.81)	72·84 93·89	19·42	4·05	..
PR	Sohna (11)	EA	Wheat, Bajra	..	T (76.89), W (76.89)	122·21	8·09	4·05	..
PR	Sohna (14)	EA	Wheat, Bajra	..	T (19.42), W(19.42)	79·32	19·43	17·00	..
KR	Sohna (13)	EAg	Wheat, Bajra	..	T (2.43), TWE (2·43)		..	62·72	..
PR	Sohna (6)	EAg	Wheat, Bajra	..	T (97.93), GC (10.93), TWE (87.00)	304·32	..	116·14	T 6 :
PR	Sohna (10)	ED, EAg	Wheat, Bajra	..	T (188.18), GC (121.00), TWE (67.18)	293·39	..	178·06	N2 : T3
KR	Sohna (11)	EAg	Wheat, Bajra	..	T (66.77), TWE (66.77)	94·29	..	68·39	T2
KR	Sohna (13)	EAg	Wheat, Bajra	..	T (24.00), TWE (24:00)	137·00	..	7·00	..
KR	Sohna (10)	EA	Wheat, Bajra	..	T (50.58), TW (10.12), TWE (40.46)	142.85	22·26	9·31	..
KR	Sohna (14)	EAg	Wheat, Bajra	..	T (54.23), TW (13.76), TWE (40.47)	87·82	74·46	15·37	..
PR, KR	Sohna (13)	ED, EAg	Wheat, Bajra	..	T (14.57), TW (2.43), TWE (12.14)	87·82	20·23	14·16	T1
PR KR	Sohna (16)	ED	Wheat, Bajra	..	T (19.42), GC (19.42)	87·41	37·64	15·38	C1 : T3
PR, KR	Sohna (16)	EA	Wheat, Bajra	..	T (273.56), GC (126.66), TW (25.49), TWE (121.41)	139·21	61·11	40·47	N5 :M7 : C1 : T10 :

GURGAON TAHSIL

VILLAGE

Amenities and

Location Code No.	Name of Village (with Hadbast Number)		Total area of the Village (in hectares)	Total population and Number of households		Amenities available (If not available within the village, a dash(—) is shown in the column and next to it in brackets, the distance in broad ranges, viz.,—5 kms., 5—10 kms., and 10+kms, of the nearest place where the facility is available is given)					
						Educational	Medical	Drinking Water (Potable)	Post and Telegraph	Day or days of the market/ hat, if any	Communications (Bus Stop, Railway Station, Water way)
1	2		3	4		5	6	7	8	9	10
120	Loh Singhani	(226)	314·03	859	(133)	P, Ac	CHW	T,W,Tk,TW, Hp, C	—(—5)	..	—(—5)
121	Saramathla	(225)	754·32	1,241	(173)	P	CHW	W,Tk,TW, Hp, C	—(—5)	..	BS
122	Bai Khera	(224)	157·02	385	(51)	P	CHW	W,Tk,TW, Hp, C	—(—5)	..	—(—5)
123	Badshahpur Tethar	(222)	206·39	362	(54)	P	—(5—10)	W,Tk,TW, Hp, C	—(5—10)	..	BS
124	Tethar (Tahter)	(223)	256·16	196	(35)	P	CHW	W,Tk,TW, Hp	—(5—10)	..	BS
125	Kuliaka (Kulikaka)	(219)	175·23	314	(42)	P	—(5—10)	W,Tk,TW, Hp, C	—(10+)	..	—(—5)
126	Kherli Lala	(220)	179·68	1,138	(169)	P,M, Ac(3)	HS; CHW	W,Tk,TW, Hp	—(5—10)		BS
127	Mandawar (Mahendwara)	(221)	547·13	552	(79)	P	—(5—10)	W,Tk,TW, Hp	—(5—10)	..	BS
128	Rethoj	(169)	466·60	2,015	(272)	P(2) M,H	—(—5)	W,TW,Hp	PO	..	—(—5)
129	Sahjawas	(170)	371·90	942	(139)	P	—(—5)	W.TW,Hp	—(—5)	..	—(—5)
130	Bhondsi	(168)	2251·64	4,731	(744)	P(2), M(2), H, Ac	HS,RP(3) CHW (4)	W,Tk,TW, Hp	PTO, Phone	..	BS
131	Dhumashpur	(86)	151·35	193	(23)	—(—5)	—(—5)	W, Hp	—(—5)	..	—(—5)
132	Medawas	(85)	547·94	485	(58)	P, Ac	—(—5)	W, Tk,TW, Hp	—(—5)	..	—(—5)
133†	Nangli Umarpur	(82)	142·45	51	(7)	—(5—10)	—(5—10)	W	—(5—10)	..	—(5—10)
134	Tigra	(91)	248·88	10,131	(118)	P	—(—5)	W,Tk,TW, Hp	—(—5)	..	—(—5)
135	Badshahpur	(87)	1379·15	7,825	(980)	P(3), M(2), H(2), Ac(5)	RP(9),CHW(7)	T,W,TW, Hp	PTO, Phone	..	BS
136	Aklimpur	(166)	194·25	656	(115)	P, Ac(2)	CHW	W,Tk,TW, Hp	—(—5)	..	BS
137	Nurpur Jharsa	(165)	146·49	648	(82)	P	CHW	W,Tk,TW, Hp	—(—5)	..	—(—5)

Land Use

Approach to Village	Nearest town and distance (in kms).	Power Supply	Staple food	Land use (i.e. area under different types of land use in hectares rounded upto 2 decimal places)					Remarks (including any place of religious, historical or archaeo-logical interest)
				Forest	Irrigated by Sources	Un-irrigated	Cultural waste (including gauchar and groves)	Area not available for cultivation	
11	12	13	14	15	16	17	18	19	20
PR, KR	Sohna (15)	EA	Wheat Bajra	..	T(179.27) GC(171.18) TW (2.02.) TWE (6.07)	77·70	23·88	33·18	M1 : T5
PR, KR	Sohna (14)	EA	Wheat, Bajra	..	T (227.03), GC (71.22), TW (34.40), TWE (121.41)	437·46	27·92	61·91	C1 : T10 :
PR, KR	Sohna (14)	EA	Wheat, Gram	..	T (22.66), GC (2.43) WE (16.19), TW (4.04)	114·93	2·43	17·00	T1 :
PR, KR	Sohna (14)	ED, EAg	Wheat, Bajra	..	T (14.16), TWE (14.16)	117·76	1·21	73·26	C1 : T1
PR	Sohna (14)	ED, EAg	Wheat, Bajra	..	T (32.37), TWE (32.37)	111·69	..	112·10	T1
KR	Sohna (16)	ED, EAg	Wheat, Bajra	..	T (46.94), GC (26.30), TWE (20.64)	95·10	..	33·19	T1
PR, KR	Sohna (13)	ED, EAg	Wheat, Bajra	..	T (59.49), TWE (59.49)	98·34	..	21·85	M2 : T2
PR, KR	Sohna (11)	ED, EAg	Wheat, Bajra	..	T (22.26), TWE (22.26)	140·83	..	384·04	..
PR, KR	Gurgaon (14)	EA	Wheat, Bajra	..	T (74.06), WE (18.62), W (18.62), TW (18.62), TWE (18.20)	173·61	216·50	2·43	N1 : C1
KR	Gurgaon (14)	EA	Wheat, Bajra	..	T (23.07), WE (5.67), W (6.07), TW (5.67), TWE (5.66)	182·11	154·59	12·13	M1 : T4
PR	Gurgaon (13)	EA	Wheat, Bajra	..	T (114.93), WE (28.73), W (28.73), TW (28.73), TWE (28.74)	1165·48	730·85	240·38	Temple, N8: M 50 : C3 : T6
KR	Gurgaon (9)	EA	Wheat, Bajra	..	T (101.17), WE (6.47), TW (94.70)	35·61	10·52	4·05	T1
PR, KR	Gurgaon (9)	ED, EAg	Wheat, Bajra		T (288.94), WE (44.51), TW (12.95), TWE (231.48)	242·81	..	16·19	N3 : M2:T3
KR	Gurgaon (8)	ED	Wheat, Bajra	..	T (57.46), TWE (57.46)	81·34	..	3·65	..
PR, KR	Gurgaon (6)	EA	Wheat, Bajra	..	T (189.79), TWE (189.79)	38·85	4·05	16·19	N10 : M1: T2
PR	Gurgaon (8)	EA	Wheat, Bajra	..	T (853.47), WE (84.98), W (26.30), TW (1.62), TWE (740.57)	290·96	..	234·72	Temple, N140 :M27: C3 : T9
PR	Gurgaon (13)	ED, EAg	Wheat, Bajra	..	T (121.81), WE (48.56), W (12.95), TWE (60.30)	28·73	..	43·71	N3 : M2
KR	Gurgaon (8)	ED, EAg	Wheat, Bajra	..	T (95.50), WE (8.09), TWE (87.41)	38·04	..	12·95	M4 : C1 :T1

GURGAON TAHSIL

VILLAGE

Amenities and

Location Code No.	Name of Village (with Hadbast number)	Total area of the Village (in hectares)	Total population and Number of households	Amenities available (If not available within the village, a dash(—) is shown in the column and next to it in brackets, the distance in broad ranges, viz.,—5 kms., 5—10 kms and 10+kms. of the nearest place where the facility is available is given					
				Educational	Medical	Drinking Water (Potable)	Post and Telegraph	Day or days of the market/ hat, if any	Communications (Bus stop, Railway Station, Water way)
1	2	3	4	5	6	7	8	9	10
138	Palra (164)	318·48	1,706 (226)	P, Ac	CHW	W,Tk,TW Hp	PO	..	—(5—10)
139	Tikli (167)	672·17	3,539 (465)	P, M,H, Ac(2)	CHW	W,Tk,TW, Hp	PO, Phone	..	BS
140	Gairatpur Bas (158)	1188·00	945 (112)	P	CHW	W,Tk,TW, Hp	—(—5)	..	BS
141	Sakatpur (159)	527·70	582 (83)	P, Ac	CHW	W,Tk,TW, Hp	—(—5)	..	—(—5)
142	Hassanpur (163)	110·07	633 (98)	P	—(—5)	W,Tk,TW, Hp	—(—5)	..	—(—5)
143	Darbaripur (162)	120·19	666 (97)	P, Ac	CHW	W,Tk,TW, Hp	—(—5)	..	—(—5)
144	Kharki Dola (161)	524·46	2,109 (295)	P,M,H, Ac	CHW(2)	W, Tk,TW, Hp	PO	..	BS
145	Shikohpur (160)	943·71	3,561 (516)	P,M,H, Ac(3)	D,CHW(3)	W,Tk,TW, Hp	PO	..	BS
146	Sihi (108)	473·00	453) (72)	P	CHW	W,TW, Hp	—(—5)	..	—(—5)
147	Sikanderpur Badha (109)	173·00	1,677 (247)	P, Ac(2)	RP, CHW	W,TW, Hp	PO	..	—(—5)
148	Badha (113)	285·00	1,157 (186)	P	—(—5)	W,TW,Hp	—(—5)	..	BS
149	Nawada Fatehpur (112)	211·65	1,519 (222)	P, Ac	CHW	W,TW,Hp	—(—5)	..	BS
150	Lakhnola (110)	349·24	1,953 (268)	P,M,H,Ac	RP, CHW	W,Tk,TW, Hp	PO	..	—(—5)
151	Naharpur Kasan (111)	251·31	1,371 (181)	P, Ac(3)	RP, CHW	W,TW,Hp	—(—5)	..	BS
152	Khoh (153)	239·00	1,117 (154)	P	CHW	W, TW	—(—5)	..	BS
153	Kasan (129)	1697·00	3,698 (534)	P(2), M,H, Ac(2)	RP,CHW(2)	T,W,TW	PO	..	BS
154	Sehrawan (152)	260·00	614 (74)	P	CHW	W, TW	—(—5)	..	—(—5)
155	Nainwal (155)	410·00	510 (68)	P, Ac	—(—5)	W, TW	—(—5))	..	—(5)
156	Bar Gujar (156)	425·32	758 (108)	P	CHW	W,TW,Hp	—(5—10)	..	BS
157	Naurangpur (157)	717·90	974 (130)	P	CHW	W,TW,Hp	—(—5)	..	BS
158	Manesar (154)	1467·00	4,765 (696)	P,M,H, Ac(3)	HS,RP(4), CHW(4)	W,TW,Hp	PO Phone	..	BS

Land Use

Approach to Village	Nearest town and distance (in kms.)		Power Supply	Staple food	Land use (i. e. area under different types of land use in hectares rounded upto 2 decimal places)					Remarks (including any place of religious, historical or archaeo-logical interest)
					Forest	Irrigated by Sources	Un-irrigated	Cultural waste (including gauchar and groves)	Area not available for cultivation	
11	12		13	14	15	16	17	18	19	20
KR	Gurgaon	(13)	ED, EAg	Wheat, Bajra	..	T (228.24), WE (28.33), W (12.14), TWE (187.77)	64·75	..	25·49	N2 : M3 : T4
PR	Gurgaon	(16)	ED, EAg	Wheat, Bajra	..	T (304.32), WE (91.05), W (8.09), TWE (205.18)	106·43	..	261·42	N5 : M6 - C2 : T8
PR	Gurgaon	(16)	ED, EAg	Wheat, Bajra	..	T (368.00), WE (158.00), W (12.00), TWE (198.00)	169·00	..	651·00	M1 : C1 : T3
KR	Gurgaon	(14)	ED, EAg	Wheat, Bajra	..	T (197.48), TW 197.48)	168·35	..	161·87	T2
PR, KR	Gurgaon	(13)	ED, EAg	Wheat, Bajra	..	T (53.42), TWE (53.42)	21·45	22·26	12·94	..
PR, KR	Gurgaon	(11)	ED, EAg	Wheat, Bajra	..	T (80.94), W (16.19), TWE (64.75)	6·07	16·18	17·00	..
PR, KR	Gurgaon	(13)	ED, EAg	Wheat, Bajra	..	T (404.68), TWE (404.68)	70·82	..	48·96	T2
PR, KR	Gurgaon	(16)	ED, EAg	Wheat, Bajra	..	T (547.94), WE (40.47), TWE (507.47)	203·15	14·57	178·05	N5 : M4 : C1 T21
PR, KR	Gurgaon	(8)	EA	Wheat, Bajra	..	T (355.00), WE (148.00), TWE (207.00)	89·00	..	29·00	M1 : T1
PR.KR	Gurgaon	(8)	EA	Wheat, Bajra	..	T (121.00), WE (60.00), TWE (61.00)	35·00	..	17·00	M4 : T4
PR, KR	Gurgaon	(10)	EA	Wheat, Bajra	..	T (259.00), WE (77.00), TW (20.00), TWE (162.00)	7·00	..	19·00	T4
PR, KR	Gurgaon	(11)	EA	Wheat, Bajra	..	T (172.80), WE (75.68), TW (16.19), TWE (80,93)	21·04	..	17·81	M2 : T1
PR, KR	Gurgaon	(11)	EA	Wheat, Bajra	..	T (305.53), WE (131.52), TWE (174.01)	22·26	..	21·45	M4 : T5
PR, KR	Gurgaon	(10)	EA	Wheat, Bajra	..	T (224.60), WE (80.94), TWE (143.66)	8·50	..	18·21	M3 : T3
PR, KR	Gurgaon	(16)	EA	Wheat, Bajra	..	T (148.00), WE (103.00), TWE (45.00)	30·00	8·00	53·00	M1 : T1
PR	Gurgaon	(19)#	EA	Wheat, Bajra	..	T (943.00), WE (571.00), TWE (372.00)	365·00	..	389·00	Temple Puran Mal N4 : M2 : T5
KR	Gurgaon	(2)	EA	Wheat, Bajra	..	T (55.00), WE (30.00), W (1.00), TWE (24.00)	121·00	..	84·00	..
KR	Gurgaon	(17)	EA	Wheat, Bajra	..	T (45.00), WE (45.00)	50·00	5·00	310·00	..
PR, KR	Gurgaon	(17)	EA	Wheat, Bajra	..	T (96.72), TWE (96.72)	79·32	..	249·28	T1
PR, KR	Gurgaon	(16)	EA	Wheat, Bajra	..	T (328.20), TWE (328.20)	250·90	45·32	93·48	M1 : T1
PR, KR	Gurgaon	(16)	EA	Wheat, Bajra	..	T (681.00), TWE (681.00)	160·00	210·00	416·00	Temple Shiv N10 : M3 :T5

GURGAON TAHSIL

VILLAGE

Amenities and

Location Code No.	Name of Village (with Hadbast Number)	Total area of the Village (in hectares)	Total population and Number of households	Amenities available (If not available within the village, a dash (—) is shown in the column and next to it in brackets, the distance in broad ranges *viz.*,—5 kms.,5—10 kms. and 10+kms. of the nearest place where the facility in available is given)					
				Educational	Medical	Drinking Water (Potable)	Post and Telegraph	Day or days of the market/ hat, if any	Communications (Bus Stop, Railway Station, Water way)
1	2	3	4	5	6	7	8	9	10
159	Gwaliar (150)	617·00	803 (86)	—(—5)	—(10+)	W	—(—5)	..	—(—5)
160	Kukrola (151)	309·00	1,184 (144)	—(—5)	RP	W	—(—5)	..	BS
161	Fazalwas (149)	189·00	831 (89)	P	—(5—10)	W, TW	—(—5)	..	—(—5)
162	Binola (147)	338·00	433 (61)	P	—(—5)	W,TW,Hp	—(—5)	..	BS
163	Bilaspur (146)	586·00	1,790 (232)	P(2)	CHW(2)	T,W,TW,Hp	PO	..	BS
164	Chandla Dogarwas (148) (Chandla Dungerwas)	281·00	1,102 (157)	—(—5)	(5—10)	W,TW	—(—5)	..	—(—5)
165	Langra (145)	256·00	636 (88)	P	CHW	W,TW.Hp	—(—5)	..	—(—5)
166†	Udepuri (144)	143·00	18 (3)	—(—5)	—(—5)	W,TW	—(5—10)	..	—(—5)
167	Pathrari (Patheri) (143)	919·00	2,649 (394)	P,M,H	RP,CHW(2)	W, Hp	PO	..	BS
168	Bhudka (142)	272·00	1,038 (133)	P	CHW	W, Hp	—(—5)	..	—(—5)
169	Danokri (141)	282·00	475 (61)	—(—5)	CHW	W,Hp	—(—5)	..	—(—5)
170	Rathiwas (140)	483·00	2,006 (290)	P	CHW	W,TW,Hp	—(—5)	..	—(—5)
171	Sidhrawali (139)	810·57	3,104 (444)	P,M,H,PUC, C(2),T2	HS,RP(2), CHW(2)	T,W,Tk,TW Hp	PO	..	BS
172	Prasoli (138)	172·80	681 (103)	P	CHW	W,Tk,TW, Hp	—(—5)	..	—(—5)
173	Bhunkarka (137)	254·14	683 (103)	P	—(5—10)	W,Tk,TW, Hp	—(5—10)	..	BS

DIRECTORY **GURGAON DISTRICT**

Land Use

Approach to Village	Nearest town and distance (in kms.)		Power Supply	Staple food	Land use (i.e. area under different types of land use in hectares rounded upto 2 decimal places)					Remarks (including any place of religious, historical or archaeo-logical interest)
					Forest	Irrigated by Sources	Un-irrigated	Cultural waste (including gauchar and groves)	Area not available for cultiva-tion	
11	12		13	14	15	16	17	18	19	20
PR	Pataudi	(14)	ED, EAg	Wheat, Bajra	..	T (65.00), TWE (65.00)	229·00	125·00	198·00	T2
R	Pataudi	(14)	EA	Wheat, Bajra	..	T (117.00), W (117.00)	96·00	7·00	89·00	T3
PR	Pataudi	(14)	ED, EAg	Wheat, Bajra	..	T (132.0), W (80.00), TWE (52.00)	18·00	17·00	22·00	Temple Thakurji
PR	Pataudi	(13)	ED, EAg	Wheat, Bajra	..	T (233.00), WE (2.00), W (150.00), TWE (81.00)	75·00	5·00	25·00	T1
PR	Pataudi	(11)	ED,EAg	Wheat, Bajra	..	T(389·00), W(135·00), TWE(254·00)	110·00	45·00	42·00	T13
PR	Pataudi	(14)	ED, EAg	Wheat, Bajra	..	T(246·00), W(115·00), TWE(131·00)	8·00	4·00	23·00	T10
PR	Gurgaon	(32)	ED, EAg	Wheat, Bajra	..	T(205·00), WE(75·00), W(11·00), TW(27·00), TWE(92·00)	33·00	12·00	6·00	T9
PR	Taoru	(8))	EAg, Eo	Wheat, Bajra	..	T(120·00), WE(11·00), TW(41·00), TWE(68·00)	18·00	..	5·00	..
PR	Gurgaon	(27)	EA	Wheat, Bajra	..	T(727·00), WE(21·00), W(11·00), TW(192·00) TWE(503·00)	138·00	6·00	48·00	T14
PR	Pataudi	(11)	ED, EAg	Wheat, Bajra	..	T(159·00), WE(34·00), W(14·00), TW(37·00), TWE(74·00)	100·00	..	13·00	M2: T1
PR	Pataudi	(11)	ED, EAg	Wheat, Bajra	..	T(101·00), WE(16·00), W(35·00), TW(7·00), TWE(43·00)	153·00	9·00	19·00	T2
PR	Pataudi	(11)	ED, EAg	Wheat, Bajra	..	T(289·00), WE(7·00), W(27·00), TW(117·00), TWE(138·00)	155·00	6·00	33·00	M6:C1: T3
PR	Pataudi	(12)	EA	Wheat, Bajra	..	T(751·89), WE(404·68), W(23·47), TW(323·74)	..	..	58·68	Temple : N10M8: C2:T20
PR, KR	Pataudi	(15)	EA	Wheat, Bajra	..	T(151·35), WE(93·08), W(7·28), TW(20·23), TWE(30·76)	4·05	3·24	14·16	T1 :
PR, KR	Pataudi	(15)	EA	Wheat, Bajra	..	T(214·08), WE(121·40), W(11·73), TW(20·24), TWE(60·71)	..	26·71	13·35	C1 : T2

GURGAON TAHSIL

VILLAGE

Amenities and

Location Code No.	Name of Village (with Hadbast Number)		Total area of the Village (in hectares)	Total population and Number of households		Amenities available (If not available within the village, a dash(—) is shown in the column and next to it in brackets, the distance in broad ranges viz.,—5 kms,, 5—10kms. and 10+kms. of the nearest place where the facility is available is given)					
						Educational	Medical	Drinking Water (Potable)	Post and Telegraph	Day or days of the market/ hat, if any	Communications (Bus Stop, Railway Station, Water way)
1	2		3	4		5	6	7	8	9	10
174	Bahora Khurd	(136)	566·15	1,008	(135)	P(2)	—(—5)	W,Tk,TW, Hp	—(—5)	..	—(—5)
175	Nurpur Bahora	(135)	172·39	702	(100)	P	CHW	W,Tk,TW, Hp	—(—5)	..	—(—5)
176	Bahora Kalan	(134)	2629·61	9,930	(1402)	P(2),M,H	PHC,FPC CHW(2)	W,TW, Hp	PO	..	BS
177	Fakharpur	(133)	227·03	920	(131)	P	CHW	W,Tk,TW, Hp	—(—5)	..	BS
178	Mokalwas	(132)	396·18	1,880	(265)	P,M	CHW	W,Tk,TW, Hp	PO	..	BS
179	Tatarpur	(27)	310·79	790	(98)	P	CHW	W,Tk,TW, Hp	—(—5)	..	—(—5)
180	Kharkhari	(131)	197·08	957	132)	P	CHW	W,Tk,TW, Hp	—(—5)	..	—(—5)
181	Baslambi	(130)	389·30	1,868	(250)	P	HS,CHW	W,Tk,TW, Hp	PO	..	BS
182	Khawaspur	(29)	299·87	1,475	(220)	P	—(—5)	W,Tk,TW, Hp	—(—5)	..	BS
183	Jamalpur	(28)	496·54	2,088	(312)	P,M,H	D,CHW	W,TW,Hp	PO	..	BS, RS
184	Ghausgarh	(26)	567·36	1,851	(274)	P	CHW	W,TW,Hp	—(—5)	..	BS
185	Janaula	(25)	489·66	1,923	(285)	P	CHW	W,TW,Hp	PO	..	BS
186	Jori	(24)	314·44	1,981	(255)	P(2)	CHW	W,TW,Hp	PO	..	BS,RS
187	Sanpka	(23)	314·44	979	(116)	P,M	HS,CHW	W,TW,Hp	—(—5)	..	BS,RS
188	Tajnagar	(30)	425·72	1,739	(244)	P	CHW	W,TW,Hp	—(—5)	..	BS

DIRECTORY

GURGAON DISTRICT

Land use

Approach to Village	Nearest town and distance (in kms.)	Power Supply	Staple food	Land use (i.e. area under different types of land use in hectares rounded upto 2 decimal places)					Remarks (including any place of religious, historical or archaeo-logical interest)
				Forest	Irrigated by Sources	Un-irrigated	Cultural waste (including gauchar and groves)	Area not available for cultivation	
11	12	13	14	15	16	17	18	19	20
PR, KR	Pataudi (11)	EA	Wheat, Bajra	..	T(522·85), WE(325·77), W(41·68), TW(13·76), TWE(141·64)	..	..	43·30	M4 : C1 :T1 5
PR, KR	Pataudi (10)	EA	Wheat, Bajra	..	T(155·80), WE(84·98), W(12·14), TW(18·21), TWE(40·47)	..	..	16·59	M1: T4
PR, KR	Pataudi (6)	EA	Wheat, Bajra	..	T(2086·93), WE(20·23), W(20·23), TW(500·99), TWE(1545·48)	400·63	6·47	135·58	Temple ;M11 : C6 : T27
PR	Gurgaon (24)	EA	Wheat, Bajra	..	T(175·63), WE(93·08), TWE(82·55)	31·97	4·05	15·38	N3 : T2
PR	Gurgaon (28)	EA	Wheat, Bajra	..	T(326·58), WE(163·90), TWE(162·68)	41·28	..	28·32	T3
KR	Gurgaon (27)	EA	Wheat, Bajra	..	T(251·71), WE(124·64), W(4·86), TWE(122·21)	45·32	..	13·76	N2 : T1
PR	Gurgan (28)	EA	Wheat, Bajra	..	T(148·92), WE(115·33), TWE(33·59)	28·73	0·40	19·03	N2
PR	Gurgaon (28)	EA	Wheat, Bajra	..	T(318·89), WE(141·64), W(8·09), TWE(169·16)	21·85	10·12	38·44	N5 :M2 :T3
PR	Pataudi (8)	EA	Wheat, Bajra	..	T(277·61), WE(130·31), W(4·45), TWE(142·85)	4·05	4·05	14·16	N3 : M1: T6
PR	Pataudi (8)	ED,EAg	Wheat	..	T(316·86), WE(60·70), TW(70·82), TWE(185·34)	137·59	6·88	35·21	T6
PR	Pataudi (5)	ED,EAg	Wheat	..	T(482·38), WE(82·96), TW(107·24), TWE(292·18)	8·90	42·49	33·59	C1:T6
PR	Pataudi (2)	ED, EAg	Wheat	..	T(388·90), WE(87·01), TW(93·08) TWE(208·81)	12·14	41·28	47·34	NI:MI:CI: T9
PR	Pataudi (5)	ED,EAg	Wheat	..	T(184·53), WE(42·49), TW(50·58), TWE(91·46)	102·38	4·05	23·48	NI:T8
PR	Pataudi (5)	ED, EAg	Wheat	..	T(218·53), WE(48·56), TW(48·56), TWE(121·41)	91·86	2·43	1·62	N1:C2:T4
PR, KR	Farrukhnagar (8)	EA	Wheat, Bajra	..	T(316·86), WE(42·49), W(18·21), TWE(256·16)	26·71	23·47	58·68	T3

GURGAON TAHSIL

VILLAGE

Amenities and

Location Code No.	Name of Village (with Hadbast Number)	Total area of the Village (in hectares)	Total population and Number of households	Amenities available (If not available within the village, a dash (—) is shown in the column and next to it in brackets, the distance in broad ranges, viz., — 5 kms., 5—10 kms. and 10+kms of the nearest place where the facility is available is given)					
				Educational	Medical	Drinking Water (Potable)	Post and Telegraph	Day or days of the market/ hat, if any	Communications (Bus Stop, Railway Station, Water way)
1	2	3	4	5	6	7	8	9	10
189	Joniawas (19)	407·11	1,253 (181)	P,M	CHW	W,TW,Hp	—(—5)	..	—(—5)
190	Fazalpur Badli (31)	474·69	1,362 (211)	P	CHW	W,TW,Hp	—(—5)	..	—(—5)
191	Jarola (32)	316·86	1,559 (226)	P	—(—5)	W,TW,Hp	—(—5)	..	—(—5)
192	Babra Bakipur (33)	389·30	1,076 (163)	P	CHW	W,TW,Hp	—(—5)	..	BS
193	Jhund Sarai Abad (124)	127·07	1,089 (163)	P	—(—5—10)	W,TW,Hp	—(—5)	..	BS
194†	Jhund Sarai Viran (123)	112·10	17 (3)	—(10+)	—(10+)	W	—(10+)	..	—(10+)
195	Dhanawas (119)	314·03	817 (126)	P	—(5—10)	W,TW,Hp	—(—5)	..	BS
196	Patli Hajipur (34)	1,239·94	2,205 (325)	P,M,H	HS,CHW	W,TW,Hp	PO	..	BS,RS
197	Khetawas (118)	483·19	689 (93)	P,M	—(—5—10)	W,TW,Hp	—(5—10)	..	BS
198	Saidpur Mohamadpur (117)	546·32	1,099 (166)	P	—(—5)	W,TW,Hp	PO	..	BS
199	Sultanpur (39)	1,769·66	2,105 (297)	P	—(5—10)	W,Tk,TW, Hp	PO	..	BS, RS
200	Kaliawas (41)	290·16	1,119 (147)	P	CHW	W,Tk,TW, Hp	—(5—10)	..	BS
201	Iqbalpur (40)	195·46	517 (73)	P	CHW	W,Tk,TW,Hp	—(—5)	..	BS
202	Jhanjrola (38)	605·00	1,753 (245)	P	—(—5)	T,W,TW,Hp	—(—5)	..	—(—5)
203	Mubarikpur (37)	1,189·35	1,642 (240)	P	CHW	W,Tk,TW, Hp	—(—5)	..	—(—5)

DIRECTORY

GURGAON DISTRICT

Land Use

Approach to Village	Nearest town and distance (in kms.)		Power Supply	Staple food	Land use (i.e. area under different types of land use in hectares rounded upto 2 decimal places)					Remarks (including any place of religious, historical or archaeological interest)
					Forest	Irrigated by Sources	Un-irrigated	Cultural waste (including gauchar and groves)	Area not available for cultivation	
11	12		13	14	15	16	17	18	19	20
PR,KR	Farrukhnagar	(5)	EA	Wheat, Bajra	..	T(252·93), WE(99·55), W(15·38), TWE(137·99)	110·48	20·23	23·48	T2
PR,KR	Farrukhnagar	(3)	EA	Wheat, Bajra	..	T(384·85), WE(99·15), W(14·16), TWE(271·54)	55·85	..	33·99	T2
KR	Farrukhnagar	(6)	EA	Wheat, Bajra	..	T(241·19), WE(104·81), W(19·42), TWE(116·96)	33·18	10·93	31·56	T1
PR,KR	Farrukhnagar	(8)	EA	Wheat, Bajra	..	T(302·70), WE(42·49), W(19·42), TWE(240·79)	46·94	14·57	25·09	M2:T1
PR	Gurgaon	(15)	ED,EAg	Wheat	..	T(114·12), W(16·59), TW(2·02), TWE(95·51)	..	..	12·95	..
KR	Gurgaon	(15)	ED	Wheat	..	T(77·70), WE(19·42), W(13·76), TW(44·52)	30·35	..	4·05	..
PR	Farrukhnagar	(6)	ED, EAg	Wheat	..	T(186·15), W(39·66), TW(30·76), TWE(115·73)	53·82	31·97	42·09	Temple, T3
PR	Farrukhnagar	(5)	ED, EAg	Wheat	..	T(775·77), WE(206·39), TW(127·47), TWE(441·91)	127·07	262·23	74·87	M1:T8
PR	Farrukhnagar	(5)	ED, EAg	Wheat	..	T(115·74), W(17·81), TW(22·66), TWE(75·27)	315·25,	38·44	13·76	T2
PR	Farrukhnagar	(2)	ED, EAg	Wheat	..	T(275·99), W(33·18), TW(80·13), TWE(162·68)	171·99	62·32	36·02	..
PR,KR	Farrukhnagar	(5)	EA	Wheat, Bjra	..	T(592·05), WE(99·15), W(25·09), TWE(467·81)	804·91	94·29	278·41	Temple, M2:T2
PR, KR	Farrukhnagar	(6)	EA	Wheat, Bajra	..	T(157·02), WE(20·23), W(10·13) TWE(126·66)	78·51	29·54	25·09	..
PR, KR	Farrukhnagar	(5)	EA	Wheat, Bajra	..	T(37·23), WE(8·90), W(8·09), TWE(20·24)	125·45	20·23	12·55	..
PR, KR	Farrukhnagar	(3)	EA	Wheat, Bajra	..	T(289·00), WE(98·00), W(51·00), TW(12·00), TWE(128·00)	231·00	50·00	35·00	T4
PR, KR	Farrukhnagar	(3)	EA	Wheat, Bajra	..	T(405·89), WE(132·33), W(30·35), TW(101·17), TWE(142·04)	592·05	103·60	87·81	Temple Budha Mata : T8

GURGAON TAHSIL

VILLAGE

Amenities and

Location Code No.	Name of village (with Hadbast Number)	Total area of the village (in hectares)	Total population and Number of households	Amenities available (If not available within the village, a dash(—) is shown in the column and next to it in brackets, the distance in broad ranges, viz., +5 kms., 5—10 kms. and 10+kms, of the nearest place where the facility is available is given)					
				Educational	Medical	Drinking Water (Potable)	Post and Telegraph	Day or days of the market/ hat, if any	Communications (Bus Stop, Railway Station, Water way)
1	2	3	4	5	6	7	8	9	10
204	Sarbasirpur (36)	152·97							*Un-*
205	Farrukhnagar (Rural) (35)	2,017·33	1,449 (196)	P	MH,RP(4)	T,W,TW, Hp	Phone	..	BS
206	Daboda (10)	447·58	793 (115)	P	CHW	W,TW,Hp	—(—5)	..	—(—5)
207	Alimudinpur (11)	472·00	1,134 (169)	P	CHW	W,TW,Hp	—(5—10)	..	BS
208	Garhi Nathe Khan (9)	358·00	434 (59)	P	—(—5)	W,TW,Hp	—(5—10)	..	BS
209	Khurmpur (8)	1,051·00	2,566 (383)	P(2), Tr	CHW	W,TW,Hp	—(—5)	..	BS
210	Duma (Duman) (7)	591·00	1,144 (151)	P	—(—5)	W,TW,Hp	—(—5)	..	—(—5)
211	Siwari (1)	864·00	1,324 (200)	P,M	HS	W,TW,Hp	PO	..	—(—5)
212	Jaraou (Jaraon) (2)	539·84	695 (95)	P	CHW	W,TW,Hp	—(—5)	..	—(—5)
213	Mushedpur (6)	373·11	1,134 (160)	P,M,H	HS,CHW	W,TW,Hp	—(—5)	..	BS
214	Bir Hera (5)	220·15	753 (106)	P	CHW	W,TW,Hp	—(—5)	..	—(—5)
215	Shekhupur Majri (3)	257·38	767 (104)	P	CHW	W,TW,Hp	—(—5)	..	—(—5)
216	Gugana (4)	462·00	487 (59)	P	—(—5)	W,TW,Hp	—(—5)	..	—(—5)
217	Palri (12)	225·81	365 (53)	P	CHW	W,Tk	—(—5)	..	BS
218	Rajpur (Rajupur) (13)	101·98	222 (28)	P	—(—5)	W,Hp	—(—5)	..	BS

Land Use

Approach to Village	Nearest town and distance (in kms.)		Power Supply	Staple food	Land use (i.e. area under different types of land use in hectares rounded upto 2 decimal places)					Remarks (including any place of religious, historical or archaeological interest)
					Forest	Irrigated by Sources	Un-irrigated	Cultural waste (including gauchar and groves)	Area not available for cultivation	
11	12		13	14	15	16	17	18	19	20
inhabited					135·97	T(9·71), W(5·26), TW(4·45)	3·64	..	3·65	..
PR, KR	Farrukhnagar	(0)	EA	Wheat, Bajra	..	T(726·40), WE(256·97), W(28·33), TW(193·44), TWE(247·66)	911·74	249·28	129·91	N3 : M1 :T4
PR	Farrukhnagar	(5)	EA	Wheat, Bajra	..	T(265·87), WE(86·20), TW(94·29), TWE(85·38)	80·13	67·99	33·59	M1 : T4
PR	Pataudi	(6)	EA	Wheat, Bajra	..	T(438·00), WE(30·00), TW(110·00), TWE(296 00), TK(2·00)	14·00	12·00	8·00	M1 : T4
PR	Farrukhnagar	(5)	EA	Wheat, Bajra	..	T(330·00), WE(10·00), TW(60·00), TWE(259·00), TK(1·00)	16·00	8·00	4·00	M1: C1:T6
PR	Farrukhnagar	(3)	EA	Wheat, Bajra	..	T(993·00), WE(40·00), TW(250·00), TWE(701·00) TK(2·00)	40·00	10·00	8·00	M1:C1:T5
PR	Farrukhnagar	(5)	EA	Wheat, Bajra	..	T(551·00), WE(51·00), W(80·00), TW(40·00), TWE(378·00), TK(2·00)	12·00	20·00	8·00	C1 : T12
PR, KR	Farrukhnagar	(11)	EA	Wheat, Bajra	..	T(565·00), WE(98·00), TW(230·00), TWE(237·00)	193·00	74·00	32·00	Temple Shiv N1 : M5 :T12
PR, KR	Farrukhnagar	(11)	ED,EAg	Wheat, Bajra	..	T(409·13), TW(217·72), TWE(191·41)	80·94	17·81	31·96	M2: C1 : T4
PR	Farrukhnagar	(6)	ED,EAg	Wheat, Bajra	..	T(261·83), TW(125·86), TWE(135·97)	40·47	33·17	37·64	M1 :T9
PR	Farrukhnagar	(9)	ED,EAg	Wheat, Bajra	..	T(174·82), TW(79·32), TWE(95·50)	6·07	25·09	14·17	T3
PR	Farrukhnagar	(10)	EA	Wheat, Bajra	..	T(210·03), WE(48·16), TW(87·01), TWE(74·86)	23·47	8·50	15·38	T4
KR	Farrukhnagar	(11)	ED,EAg	Wheat, Bajra	..	T(418·00), WE(96·00), TW(237·00), TWE(85·00)	8·00	8·00	28·00	T8
PR	Farrukhnagar	(8)	EA	Wheat, Bajra	..	T(154·18), WE(1·62), TW(60·70), TWE(91·86)	12·95	38·85	19·83	T3
PR	Haileymandi	(5)	EA	Wheat, Bajra	..	T(80·94), TW(36·42), TWE(44·52)	5·26	2·83	12·95	M1: T1

GURGAON TAHSIL

VILLAGE

Amenities and

Location Code No.	Name of Village (with Hadbast Number)	Total area of the Village (in hectares)	Total population and Number of households	Amenities available (If not available within the village, a dash (—) is shown in the column and next to it in brackets, the distance in broad ranges, viz.,—5 kms., 5—10 kms. and 10+kms. of the nearest place where the facility is available is given)					
				Educational	Medical	Drinking Water (Potable)	Post and Telegraph	Day or days of the market/ hat, if any	Communications (Bus Stop, Railway Station, Water way)
1	2	3	4	5	6	7	8	9	10
219	Karola (14)	794·39	1,900 (246)	P, M	MH, D, CHW	W, Tk, Hp	PO	..	—(—5)
220	Faredpur (Faridpur) (15)	269·11	660 (94)	P	—(—5)	W, Tk, Hp	—(—5)	..	—(—5)
221	Mahchana (Mehchana) (16)	766·06	1,571 (226)	P	MH, HS, CHW	W, Tk, TW, Hp	PO	..	BS
222	Bakainka (Bakain) (17)	123·02							*Un-*
223	Basonda (18)	481·16	786 (118)	P	—(—5)	W, TW, Hp	—(—5)	..	—(5—10)
224	Tripari (20)	480·44	794 (110)	P	—(—5)	W, TW, Hp	—(—5)	..	—(5—10)
225	Jatola (22)	823·52	2,352 (292)	P	—(—5)	W, TW, Hp	—(—5)	..	—(—5)
226	Khandevila (Khandewala) (21)	712·64	2,353 (362)	P, M, H	D, CHW	W, TW, Hp	PO	..	—(—5)
227	Rampura (45)	610·00	1,579 (204)	P	CHW	W, TW, Hp	—(—5)	..	BS
228	*Jatauli (7)	1,627·00							
229	Mirzapur (Mirjawas) (4)	150·54	812 (101)	P	CHW	W, TW, Hp	—(—5)	..	—(—5)
230	Rajpur (8)	343·17	659 (94)	P	HS	T, W, TW, Hp	—(—5)	..	BS
231	Husainka (15)	184·94	644 (91)	P	CHW	W, Hp	—(—5)	..	BS
232	Bahmanwas (10)	87·82	211 (28)	—(—5)	—(—5)	W, TW, Hp	—(—5)	..	BS
233	Nurgarh (12)	480·00	1,372 (176)	P(2), M, H	RP	W, TW, Hp	PO	..	BS
234	Haliaki (13)	176·85	497 (71)	P	—(—5)	W, Hp	—(—5)	..	BS

DIRECTORY **GURGAON DISTRICT**

Land Use

Approach to Village	Nearest town and distance (in kms.)	Power Supply	Staple food	Land use (i.e., area under different types of land use in hectares rounded upto 2 decimal places)					Remarks (including any place of religious, historical or archaeological interest)
				Forest	Irrigatetd by Sources	Un-irrigated	Cultural waste (including gauchar and groves)	Area not available for cultivation	
11	12	13	14	15	16	17	18	19	20
PR	Haileymandi	(5) EA	Wheat, Bajra	..	T(650.72), TW(182.10), TWE(468.62)	32·78	30·35	80·54	M2 : C1 :T13
PR	Haileymandi	(4) EA	Wheat, Bajra	..	T(246.05), TW(111·29), TWE(134.76)	10·12	..	12·94	T5
PR	Haileymandi	(6) ED, EDAg	Wheat, Bajra	..	T(590.43), TW(242·81), TWE(347.62)	97·53	36·42	41·68	M5 : C1 : T13
Inhabited					T(67.58), TW(40.47), TWE(27.11)	36·02	14·16	5·26	..
PR	Haileymandi	(5) ED, EAg	Wheat	..	T(246.05), WE(42.49), W(16.19), TW(46.54), TWE(140.83)	139·21	78·90	17·00	M1 : T2
PR	Haileymandi	(5) ED, EAg	Wheat	..	T(190.60), WE(46.54), TW(60.70), TWE(83.36)	64·34	9·71	15·79	M1 : T2
PR	Haileymandi	(5) ED, EAg	Wheat	..	T(627.25), WE(87.00), TW(131.52), TWE(408.73)	113·72	27·52	55·03	N10 : M10 : C10 : T6
PR	Haileymandi	(4) ED, EAg	Wheat	..	T(611.07), WE(127.47), W(103.19), TW(46.55), TWE (333.86)	14·57	34·40	52·60	N1 : M2 : C2 : T6
KR	Haileymandi	(2) ED, EAg	Wheat, Bajra	..	T(438.00), WE(20.00), W(18.00), TW(150.00), TWE(250.00)	127·00	..	45·00	T2
					T(715.00), WE(65·00), TW(250.00), TWE(400.00)	700·00	7·00	205·00	..
PR, KR	Haileymandi	(2) ED, EAg	Wheat, Bajra	..	T(104.41), WE(32.37), TW(20.23), TWE(51.81)	29·14	..	16·99	T5
PR,	Haileymandi	(3) EA	Wheat, Bajra	..	T(254.95), WE(20.23), TW(48.56), TWE(186.16)	65·15	0·81	22·26	M6 : C3 : T10
PR	Haileymandi	(6) ED, EAg	Wheat, Bajra	..	T(135.97), TW(82.96), TWE(53.01)	26·71	1·21	21·05	N1 : T3
PR	Haileymandi	(6) EA	Wheat, Bajra	..	T(47.75), WE(16.19) TW(18·21), TWE(13.35)	31·16	..	8·91	T3
PR	Haileymandi	(6) ED, EAg	Wheat, Bajra	..	T(298.00), WE(75.00), W(75·00) TW(74.00), TWE(74.00)	125·00	2·00	55·00	N5 : M2 : T39
PR	Haileymandi	(11) ED, EAg	Wheat, Bajra	..	T(118.17), WE(28.33), TW(57.06), TWE(32·78)	38·85	4·86	14·97	N2: M2 : T1

GURGAON TAHSIL

Location Code No.	Name of Village (with Hadbast Number)	Total area of the Village (in hectares)	Total population and Number of households	Amenities available (If not available within the village, a dash(—) is shown in the column and next to it in brackets, the distance in broad ranges viz.,— 5 kms, 5—10 kms. and 10+kms. of the nearest place where the facility is available is given)					
				Educational	Medical	Drinking Water (Potable)	Post and Telegraph	Day or days of the market/ hat, if any	Communications (Bus Stop, Railway Station, Water way)
1	2	3	4	5	6	7	8	9	10
235	Mangwaki (11)	188·00	445 (54)	—(—5)	—(—5)	W, TW, Hp	—(—5)	..	BS
236	Ghudana (9)	267·49	1,319 (203)	P	—(5—10)	W, TW, Hp	—(—5)	..	BS
237	Chhilarki (Chhiliaki) (14)	236·33	502 (70)	P	—(—5)	W, Hp	—(—5)	..	BS
238	Jasat (17)	358·55	652 (90)	P	—(—5)	T, W, TW, Hp	PO	..	—(—5)
239	Brijpura (18)	178·00	360 (51)	P	—(—5)	W, TW, Hp	—(—5)	..	—(—5)
240	Bar Heri Rehnwa (Beharhedi (261) Rehanwan)	273·56	618 (113)	P	—(—5)	W, TW, Hp	—(—5)	..	—(—5)
241	Mozamabad (21)	170·00	683 (114)	P	—(—5)	T, W, TW, Hp	—(—5)	..	BS
242	Dadawas (20)	171·99	557 (74)	P	D	T, W, TW, Hp	—(—5)	..	—(—5)
243	Haqdarpur (19)	303·51	927 (134)	P	—(—5)	W, TW, Hp	—(—5)	..	—(—5)
244	Sherpur (16)	437·05	1,508 (216)	P,M, H, PUC	HS, RP, CHW	T, W, TW, Hp	PO	..	—(—5)
245	Muzaphara *alias* Mandpura (Mujera) (262)	282·00	1,103 (171)	P	—(—5)	T, W, TW, Hp	—(—5)	..	—(—5)
246	Shahpur Jat (263)	175·63	533 (63)	P	—(—5)	T, W, TW, Hp	—(—5)	..	—(—5)
247	Inchhapuri (264)	301·89	1,004 (154)	P	—(—5)	W, TW, Hp	—(—5)	..	RS
248	Pahari (265)	294·20	1,327 (206)	P	CHW	W, TW, Hp	PO	..	BS
249	†Gagli (Gangli) (267)	79·72	14 (3)	—(5—10)	—(5—10)	W	—(5—10)	..	—(5—10)

Land Use

Approach to Village	Nearest town and distance (in kms.)	Power Supply	Staple food	Land use (i.e., area under different types of land use in hectares rounded upto 2 decimal places)					Remarks (including any place of religious, historical, or archaeological interest)
				Forest	Irrigated by Sources	Un-irrigated	Cultural waste (including gauchar and groves)	Area not available for cultivation	
11	12	13	14	15	16	17	18	19	20
PR	Haileymandi	(5) EA	Wheat, Bajra	..	T(143.00), WE(20.00), TW(65.00), TWE(58.00)	25·00	2·00	18·00	N1 : M2 : T9
PR	Haileymandi	(5) ED, EAg	Wheat, Bajra	..	T(149.73), WE(3.24), W(1.62), TW(82.15), TWE(62.72)	80·94	4·05	32·77	N3 : M2 : C1 : T1
PR	Haileymandi	(10) ED, EAg	Wheat, Bajra	..	T(160.25), WE(32.78), TW(60.70), TWE(66.77)	47·35	5·26	23·47	N1 : T12
PR, KR	Pataudi	(13) ED, EAg	Wheat, Bajra	..	T(324.55), W(16.19), TW(101.17), TWE(207.19)	..	6·07	27·93	N2 : M6 : C2 : T15
PR, KR	Pataudi	(13) EA	Wheat, Bajra	..	T(155.00), W(88.00), TWE(67.00)	1·00	4·00	18·00	M1 : T12
KR	Rewari	(10) EA	Wheat, Bajra	..	T(244.83), W(5.26), TW(136.38), TWE(103.19)	4·45	3·24	21·04	N1 : T5
PR, KR	Pataudi	(10) EA	Wheat, Bajra	..	T(145.00), W(25.00), TW(75.00), TWE(44.00)	..	..	25·00	N3 : M1 : T1
PR, KR	Pataudi	(8) ED, EAg	Wheat, Bajra	..	T(142.04), W(2.02), TW(103.60), TWE(36.42)	11·74	0·81	17·40	C1 : T3
PR, KR	Pataudi	(11) EA	Wheat, Bajra	..	T(235.12), W(10.12), TW(89.03), TWE(135.97)	26·71	8·90	32·78	C1 : T5
PR, KR	Pataudi	(10) EA	Wheat, Bajra	..	T(350.45), W(20.23), TW(215.29), TWE(114.93)	36·83	0·81	48·96	N4 : T10
PR, KR	Haileymandi	(5) EA	Wheat, Bajra	..	T(108.00), W(35.00), TW(25.00), TWE(48.00)	136·00	..	38·00	N4 : M3 : T8
PR, KR	Pataudi	(5) EA	Wheat, Bajra	..	T(76.89), W(14.16), TW(32.37), TWE(30.36)	62·32	10·12	26·30	N2 : M1 : C2 : T1
PR, KR	Pataudi	(5) ED, EAg	Wheat, Bajra	..	T(241.19), W(98.74), TW(47.35), TWE(95.10)	24·28	4·05	32·37	Temple Shiv : N3 : M1 : T1
PR, KR	Pataudi	(6) ED, EAg	Wheat, Bajra	..	T(139.61), W(30.35), TW(38.44), TWE(70.82)	111·29	6·07	37·23	N3 : C1 : T2
KR	Pataudi	(8) ED	Wheat, Bajra	..	T(55.04), WE(25.49), TW(12.55), TWE(17.00)	18·62	..	6·06	..

GURGAON TAHSIL

VILLAGE

Amenities and

Location Code No.	Name of Village (with Hadbast Number)	Total area of the Village (in hectares)	Total population and Number of households	Amenities available (If not available within the village, a dash (—) is shown in the column and next to it in brackets, the distance in broad ranges viz.,—5 kms., 5—10 kms. and 10+kms. of the nearest place where the facility is available is given)					
				Educational	Medical	Drinking Water (Potable)	Post and Telegraph	Day or days of the market/ hat, if any	Communications (Bus Stop, Railway Station, Waterway)
1	2	3	4	5	6	7	8	9	10
250	Bapas (266)	231·00	931 (144)	P	—(—5)	W, Hp	—(—5)	..	—(—5)
251	Khetiawas (268)	206·39	717 (101)	P	CHW	W, Hp	—(—5)	..	BS
252	Bhogpuri (269)	98·34							*Un-*
253	Ahmdpur (270)	184·13							*Un-*
254	Balewa (271)	72·03	1,348 (197)	P	—(—5)	W, Hp	—(—5)	..	—(—5)
255	Khalilpur (272)	235·52	1,239 (208)	P	CHW	W, TW, Hp	PTO, Phone	..	RS
256	Ghilnawas (273)	170·00	377 (46)	P	—(—5)	W, Hp	—(—5)	..	—(—5)
257	Maniawas (22)	164·70	436 (58)	P	—(5—10)	W	—(5—10)	..	—(5—10)
258	Said Shahpur (Shampur) (24)	204·77	242 (40)	P, M	CHW	W, Hp	—(5—10)	..	BS
259	Bastpur (25)	146·09	435 (69)	—(—5)	—(—5)	W, Hp	—(5—10)	..	—(5—10)
260	Loh Chap (Lohcab) (26)	194·25	838 (109)	P	CHW	W, Hp	—(—5)	..	—(5—10)
261	Nanu Kalan (27)	469·00	2,292 (362)	P	HS, D, RP CHW	W, Hp	PO	..	BS
262	Nanu Khurd (29)	225·81	614 (89)	P	—(—5)	W, Hp	—(5—10)	..	—(5—10)

DIRECTORY **GURGAON DISTRICT**

Land Use

Approach to Village	Nearest town and distance (in kms.)	Power Supply	Staple food	Land use (i.e., area under different types of land use in hectares rounded upto 2 decimal places)					Remarks (including any place of religious, historical or archaeological interest)
				Forest	Irrigated by Sources	Un-irrigated	Cultural waste (including gauchar and groves)	Area not available for cultivation	
11	12	13	14	15	16	17	18	19	20
PR	Pataudi	(10) EA	Wheat, Bajra	..	T(154.00), WE(15.00), W(11.00), TW(47.00), TWE(81.00)	53·00	..	24·00	N5 ; M2 : T1
PR	Rewari	(13) EA	Wheat, Bajra	..	T(132.33), WE(17.40), W(8.50), TW(60.70), TWE(45.73)	45·73	..	28·33	N2
inhabited					T(71.22), WE(17.81) W(17.81) TW(17.80), TWE(17.80)	20·64	..	6·48	..
inhabited					T(140.83), WE(6.07), W(44.92), TW(44.92), TWE(44.92)	33·18	..	10·12	..
KR	Rewari	(13) ED, EAg	Wheat, Bajra	..	T(44.92), WE(11.33), W(10.93), TW(11.33), TWE(11.33)	8·90	..	18·21	N2 : M2 : T3
PR	Rewari	(11) EA	Wheat, Bajra	..	T(144.88), WE(36.02), W(36.02), TW(36.83), TWE(36.01)	48·97	1·62	40·05	N5 : M1 : T2
PR	Rewari	(8) ED, EAg	Wheat, Bajra	..	T(69.00), WE(19.00), TW(50.00)	66·00	13·00	22·00	T1
KR	Rewari	(10) ED, EAg	Wheat, Bajra	..	T(56.66), WE(14.16), W(14.17), TW(14.16), TWE(14.17)	85.79	7·69	14·56	T3
PR, KR	Pataudi	(10) ED, EAg	Wheat, Bajra	..	T(143.66), WE(36.02), W(35.61), TW(36.02), TWE(36.01)	44·11	..	17·00	Temple Krishan
PR	Pataudi	(10) ED, EAg	Wheat, Bajra	..	T(98.74), WE(24.69), W(24.69), TW(24.68) TWE(24.68)	35·61	..	11·74	..
PR	Pataudi	(11) ED, EAg	Wheat, Bajra	..	T(127.07), WE(31.97), W(31.16), TW(31.97), TWE(31.97)	45·73	0·40	21·05	C1 : T5
PR	Pataudi	(10) ED, EAg	Wheat, Bajra	..	T(294.00), WE(74.00), W(74.00), TW(73.00), TWE(73.00)	121·00	3·00	51·00	N4 : T2
KR	Pataudi	(11) ED, EAg	Wheat, Bajra	..	T(179.68), WE(44.92), W(44.92), TW(44.92), TWE(44.92)	25·90	2·83	17·40	..

GURGAON TAHSIL

VILLAGE

Amenities and

Location Code No.	Name of Village (with Hadbast Number)	Total area of the Village (in hectares)	Total population and Number of households	Amenities available (If not available within the village, a dash (—) is shown in the column and next to it in brackets, the distance in broad ranges viz.,—5 kms., 5—10kms. and 10+kms. of the nearest place where the facility is available is given)					
				Educational	Medical	Drinking Water (Potable)	Post and Telegraph	Day or days of the market/ hat, if any	Communication (Bus Stop, Railway Station, Water way)
1	2	3	4	5	6	7	8	9	10
263	Telpuri (23)	147·71	476 (61)	P	—(—5)	W, Hp	—(—5)	..	—(—5)
264	Daultabad (28)	173·20	637 (89)	P	—(5—10)	W, Hp	—(5—10)	..	—(5—10)
265	Gadaipur (30)	172·00	654 (103)	P	—(5—10)	W, TW, Hp	—(—5)	..	BS
266	Goriawas (33)	123·83	407 (57)	P	—(—5)	W, TW, Hp	—(—5)	..	—(—5)
267	Khanpur (34)	161·00	397 (59)	P	CHW	W, TW, Hp	—(—5)	..	—(—5)
268	Hansaka (35)	248·07							*Un-*
269	Heraheri (36)	277·00	532 (76)	P	—(—5)	W, TW, Hp	—(—5)	..	BS
270	Khor (32)	555·00	2,973 (404)	P, M, H	RP(2), CHW(3)	W, TW, Hp	PO	..	BS
271	Ransika (31)	136·00	576 (74)	P	—(—5)	W, TW, Hp	—(—5)	..	BS
272	Chhawan (2)	253·00	360 (45)	—(—5)	—(—5)	W, TW, Hp	—(—5)	..	—(—5)
273	Malikpur (3)	172·00	465 (68)	P	—(5—10)	W, TW, Hp	—(5—10)	..	—(—5)
274	Dewlawas (5)	81·34	212 (32)	P	—(5—10)	W, TW, Hp	—(5—10)	..	—(—5)
275	Mubarikpur (6)	56·00							*Un-*

DIRECTORY

GURGAON DISTRICT

Land Use

Approach to Village	Nearest town and distance (in kms.)		Power Supply	Staple food	Land use (i.e., area under different types of land use in hectares rounded upto 2 decimal places)					Remarks (including any place of religious, historical or archaeological interest)
					Forest	Irrigated by Sources	Un-irrigated	Cultural waste (including gauchar and groves)	Area not available for cultivation	
11	12		13	14	15	16	17	18	19	20
KR	Pataudi	(10)	ED, EAg	Wheat, Bajra	..	T(81.34), WE(20.23), W(20.64), TW(20.23), TWE(20.24)	56·25	..	10·12	T2
KR	Pataudi	(11)	ED, EAg	Wheat, Bajra	..	T(118.98), WE(29.54), W(30.35), TW(29.54), TWE(29.55)	19·02	15·78	19·42	..
PR	Pataudi	(6)	EA	Wheat, Bajra	..	T(129.00), WE(12.00), W(5.00), TW(12.00), TWE(100.00)	28·00	..	15·00	C1
PR	Pataudi	(8)	EA	Wheat, Bajra	..	T(88.62), WE(3.64), W(4.86), TW(27.11), TWE(53.01)	23·47	..	11·74	..
PR	Pataudi	(5)	EA	Wheat, Bajra	..	T(62.00), WE(2.00), W(5.00), TW(20.00), TWE(35.00)	85·00	11·00	3·00	T3
inhabited						T(87.01), WE(1·62), W(4.45), TW(39.66), TWE(41.28)	153·78	..	7·28	..
PR	Pataudi	(3)	EA	Wheat, Bajra	..	T(182.00), WE(44.00), W(4.00), TW(42.00), TWE(92.00)	60·00	18·00	17·00	T5
PR	Pataudi	(5)	EA	Wheat, Bajra	..	T(312.00), WE(1700), W(14.00), TW(82.00), TWE(199.00)	170·00	..	73·00	M5 : C4 : T30
PR	Pataudi	(5)	EA	Wheat, Bajra	..	T(118.00), WE(8.00), W(10.00), TW(20.00), TWE(80.00)	4·00	..	14·00	T2
PR	Haileymandi	(1)	ED, EAg	Wheat,	..	T(233.00), WE(5.00), TW(96.00), TWE(132.00)	..	..	20·00	T4
PR	Haileymandi	(1)	ED, EAg	Wheat	..	T(134.00), WE(20.00), W(55.00), TW(45.00), Tk (14.00)	23·00	..	15·00	M2 : T6
PR	Haileymandi	(3)	ED, EAg	Wheat	..	T(71.22), WE(10.12), W(21.04), TWE(40.06)	..	..	10·12	T2
inhabited						T (48.00), WE (3.00), W (20.00), TWE (25.00),	..	..	8·00	..

GURGAON TAHSIL

VILLAGE

Amenities and

Location Code No.	Name of Village (with Hadbast Number)	Total area of the Village (in hectares)	Total population and Number of households	Amenities available (If not available within the village, a dash(—) is shown in the column and next to it in brackets, the distance in broad ranges, viz.,—5 kms; 5—10 kms and 10+kms. of the nearest place where the facility in available is given					
				Educational	Medical	Drinking Water (Potable)	Post and Telegraph	Day or days of the market/ hat, if any	Communications (Bus Stop, Railway Station, Waterway)
1	2	3	4	5	6	7	8	9	10
276	Pataudi (Rural) (1)	1338·00	121 (14)	P,M,H	MH,RP (4) CHW	T,W,TW, Hp	—(—5)	..	BS
277	Narhera (44)	949·00	2,121 (294)	P	CHW	W, TW, Hp	PO	..	—(—5)
278	Uncha Majra (43)	377·97	2,165 (296)	P	HS, CHW	W, TW, Hp	PO	..	—(—5)
279	Bir Khurd (Ber Khurd) (42)	122·21							*Un-*
280	Bas Padamka (Baspa Damka) (41)	375·54	2,028 (282)	PM	CHW	W, TW, Hp	PO	..	—(—5)
281	Supedar nagar (37)	101·98	85 (11)	—(—5)	—(—5)	W, TW, Hp	—(—5)	..	—(—5)
282	Lohaka (39)	38·44							*Un-*
283	Mumtajpur (38)	208·41	849 (127)	P	—(—5)	W, TW, Hp	—(—5)	..	BS
284	Turkapur (Torkanpur) (40)	152·00	558 (79)	P	—(—5—10)	W, TW, Hp	—(5—10)	..	—(5—10)
285	Lokra (289)	340·00	1,061 (161)	PM	HS, CHW	W, TW, Hp	PO	..	BS
286	Darapur (288)	164·00	639 (102)	P	—(5—10)	W, TW, Hp	—(—5)	..	BS
287	Lokri (287)	385·00	1,309 (177)	P	CHW	W, TW, Hp	—(—5)	..	BS
288	Mao (297)	614·00	971 (136)	P	(10+)	W, TW, Hp	PO	..	BS
	All Villages	124,672·46	3,20,972 (45,832)	P 250, M 58, H37, PUC3, C3,Tr 2, Ac 48	MH 4, PHC 2, HS24, D9, FPC 2, RP69, CHW 143				

†Although entered as 'Be-Chirag' (Un-inhabited) in the Revenue record, the population shown against this village was enumerated at the time of 1981-Census.

*Total population and part of the area of the village has come within the municipal limits.

Notes:—(1) Where a town and village bear an identical name, the word (Rural) has been added after the name of the village.

(2) The area of a village (revenue estate) is based on the information supplied by the Revenue Patwari.

DIRECTORY

GURGAON DISTRICT

Land Use

Approach to Village	Nearest town and distance (in kms).	Power Supply	Staple food	Land use (i·e. area under different types of land use in hectares rounded up to 2 decimal places)					Remarks (including any place of religious, historical or archaeological interest)
				Forest	Irrigated by Sources	Unirrigated	Cultural waste (including gauchar and groves)	Area not available for cultivation	
11	12	13	14	15	16	17	18	19	20
PR	Pataudi	(0)	EA	..	T (396.00), WE (26.00), W (70.00), TWE(100.00), TW (200.00)	767·00	1·00	174·00	N 56: M 21: C 8: T 15
PR	Pataudi	(2)	ED, EAg	..	T (327.00), WE (27.00), W (100·00), TWE (200.00)	551·00	69·00	2·00	N4: M2: C1: T 7
PR	Pataudi	(3)	EA	..	T (329.00), WE (20.23), TW (10.12): TWE (298.65)	..	15·38	33·59	M1: C1: T18
inhabited					T (114.93), TW (114.93)	..	..	7·28	
PR	Pataudi	(4)	ED, EAg	..	T (330.22), WE(60·70) W (97.12), TWE (172.40)	..	..	45·32	C2: T10
PR	Pataudi	(3)	ED, EAg	..	T (95.10), TWE (95.10)	..	..	6·88	M1: T1:
inhabited					T (38.44), TW (38.44)	..	..	..	..
PR	Pataudi	(7)	ED. EAg		T (188.58), TWE (188.58)	..	..	19·83	M1: C1: T2:
PR	Pataudi	(7)	ED, EAg	..	T (111.00), WE (6.00), W (25.00), TWE (80.00),	26·00	..	15·00	T 2:
PR	Pataudi	(10)	ED, EAg	6·00	T (133.00), WE (20.00), W (50.00), TWE (63.00)	170·00	..	31·00	M11;T5
PR	Pataudi	(10)	ED, EAg	..	T (107·00), WE(22.00), W (15.00), TW (70.00)	35·00	..	22·00	T 2
PR	Pataudi	(10)	ED, EAg	..	T (265.00), WE (45.00), TW (120.00), TWE (100.00)	100.00	..	20·00	T 4
PR	Pataudi	(10)	ED, EAg	..	T (396.00), WE (36.00), TW (160.00), TWE (200.00),	152·00	..	66·00	T 11
				141.97	T(58755.35), GC (661.77), W (5714.55), WE (11793.15) TW(10930.65), TWE 29467.91) TK (21.00), O (166.32)	34708.00	6454·75	21904·68	N 537 : M468: C 135 :T1123

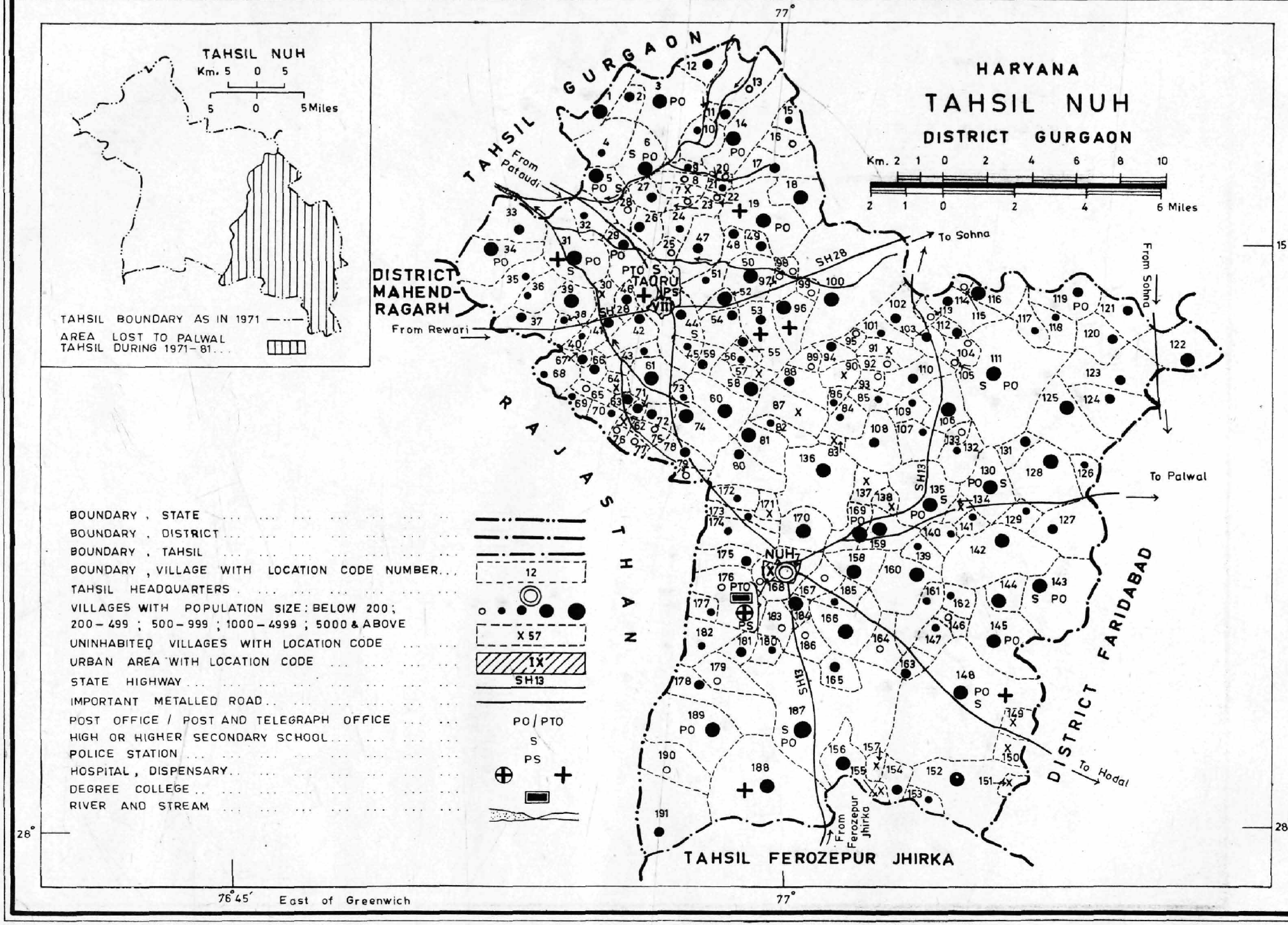

Based upon Survey of India map with the permission of the Surveyor General of India

© Government of India Copyright, 1982

ALPHABETICAL LIST OF VILLAGES IN NUH TAHSIL

NUH TAHSIL

Serial No.	Name of the Village	Location Code
1	2	3
1	Adbar	166
2	Akera	188
3	Aldoka	142
4	Atitka	38
5	Atta	114
6	Babupur Nuh	147
7	Badhelaki	105
8	Baghanki	1
9	Bahadri	91
10	Bai	178
11	Bajarka	140
12	Bamroli	20
13	Barka Ali-mu-din	88
14	Baroji	182
15	Barota	112
16	Barwa	84
17	Basai	94
18	Bawla	61
19	Bensi	144
20	Beri Nisfi Sohna	9
21	Beri Nisfi Tauru	8
22	Bhajlaka	73
23	Bhangoh	17
24	Bharngpur	43
25	Bhatka	171
26	Bhirawati	119
27	Bhogipur	70
28	Bidhuwas (Bidhwas)	97
29	Birsika	154
30	Bissar Akbarpur	3
31	Biwan	172
32	Buraka Tauru	59
33	Chadaki (Chandaki)	83
34	Chahalka	18
35	Chandeni	136
36	Cheela	60
37	Chhajupur	98
38	Chhapra	109
39	Chharora	74
40	Chhchera	141
41	Chhpera (Chhapara)	130
42	Chilawli (Chalawali)	72
43	Chundhika (Chindhika)	40
44	Dadu	10
45	Dalaka	57
46	Dalawas	49
47	Dehana	156
48	Dhanduka	162
49	Dhirdhuka (Dhirdun-ka)	92
50	Dhulawat	96

NUH TAHSIL—*contd*.

Serial No.	Name of the Village	Location Code
1	2	3
51	Didhara	42
52	Dingarheri	24
53	Dubalu	126
54	Dundaheri	167
55	Durgapur	87
56	Fatehpur	32
57	Ferozepur Namak	169
58	Gajarpur	85
59	Gangani	13
60	Gangoli	128
61	Gehbar	177
62	Ghasera	135
63	Ghoraka	30
64	Goela (Geola)	47
65	Gogjaka	51
66	Guarka (Gowarka)	45
67	Gudhi	26
68	Gurnawat	67
69	Hassanpur Sohna	124
70	Hassanpur Tauru	6
71	Hilalpur	118
72	Hirmathla	107
73	Husainpur	164
74	Indri	111
75	Jafrabad	21
76	Jajuka	153
77	Jalalpur Sohna	15
78	Jaurasi	31
79	Jhamuwas	29
80	Jogipur	185
81	Kalarpuri (Kalarpur)	46
82	Kaliaka	120
83	Kaliyaka	48
84	Kalwari	5
85	Kangarka	63
86	Kawarsika (Kanwarsika)	103
87	Khaika Tauru	76
88	Khalilpur	125
89	Khanpur	104
90	Kharkhri	53
91	Khark Sohna	16
92	Khark Tauru	23
93	Kheri Kankar (Kherli Kankar)	110
94	Kherki	2
95	Kherla	184
96	Kherli Dosa	131
97	Khoor (Khor)	95
98	Khori Kalan	37
99	Khori Khurd	36
100	Khori Nuh	179

NUH TAHSIL—*contd.*

Serial No.	Name of the Village	Location Code
1	2	3
101	Kira	129
102	Kiranj (Kiraj)	122
103	Korali Sohna	86
104	Kotla	191
105	Kotla Khandevla (Kota Khandeola)	12
106	Kurthla	143
107	Kutab Garh	132
108	Mahlaka	55
109	Mahwan	89
110	Malab	187
111	Manaki	139
112	Mandarka	71
113	Manuwas	121
114	Marola	101
115	Maroa	186
116	Melawas	133
117	Mendla	99
118	Meoli	189
119	Milakpur	64
120	Mohmmadpur Ahir	14
121	Mohmmadpur Nuh	190
122	Mojpur	150
123	Murad Bas	181
124	Naharpur	65
125	Nalhar	176
126	Nanduki	22
127	Nanuka	77
128	Narainpur	138
129	Nizampur Nuh	165
130	Nizampur Tauru (Nizam Taoru)	41
131	Noorpur	79
132	Nuh (Rural)	168
133	Osrika	157
134	Pachgaon	58
135	Padheni	50
136	Palla	174
137	Palri	175
138	Para	4
139	Partapnagar	151
140	Pondri	127
141	Rahari (Raheri)	54
142	Raipuri (Raipuri Nuh)	163
143	Raisika	113
144	Rampur	115
145	Rangala	35
146	Raniyaki	66
147	Rathiwas	34
148	Rauka	117
149	Rehna	81
150	Rewasan	106

NUH TAHSIL—*concld.*

Serial No.	Name of the Village	Location Code
1	2	3
151	Rithora	108
152	Rojka	102
153	Roopaheri	93
154	Sab.Ras	27
155	Sadai (Sadain)	82
156	Sadipur	155
157	Saidpur	62
158	Salaheri	158
159	Salaka	56
160	Salamba	159
161	Sangail	152
162	Sarai	11
163	Satputyaka	161
164	Seekhpur (Sheikhpur)	28
165	Sehsola	100
166	Serpur Kalaheri	90
167	Sewka	68
168	Shapur Nagli (Shampur Nangli)	170
169	Sikarpur	52
170	Silkhoh	78
171	Siyanika	25
172	Sonkh	173
173	Subaseri	69
174	Sudaka (Suraka)	145
175	Sugarpur	134
176	Sunari	39
177	Sundh	19
178	Suntaka	7
179	Tain	160
180	Tajpur	149
181	Tapkn	80
182	Tarakpur	146
183	Tauru (Rural)	44
184	Tehsinpur	137
185	Thana Alampur Alias Masit (Thana Alam Alias Masit)	75
186	Udaka	116
187	Ujina	148
188	Uleeta (Ulehta)	123
189	Untka	180
190	Unton	33
191	Zakopur	183

VILLAGE DIRECTORY
NUH TAHSIL

NUH TAHSIL — **VILLAGE Amenities and**

Location Code No.	Name of Village (with Hadbast Number)	Total area of the Village (in hectares)	Total population and Number of households	Amenities available (If not available within the village, a dash (—) is shown in the column and next to it in brackets, the distance in broad ranges, viz,— 5 kms. 5—10 kms. and 10+kms of the nearest place where the facility is available is given)					
				Educational	Medical	Drinking Water (Potable)	Post and Telegraph	Day or days of the market/ hat, if any	Communications (Bus stop, Railway Station Water way)
1	2	3	4	5	6	7	8	9	10
1	Baghanki (4)	416·82	1,777 (279)	P	—(—5)	W, TW	—(—5)	..	BS
2	Kherki (3)	246·45	992 (146)	P	—(—5)	W, TW	—(—5)	..	BS
3	Bissar Akbarpur (2)	914·58	1,747 (248)	P	CHW	W, TW, Hp	PO	..	BS
4	Para (5)	346·00	478 (71)	P	—(—5)	W, TW	—(—5)	..	BS
5	Kalwari (6)	226·00	1,694 (251)	P,M,H	HS	T,W,TW,Hp	PO	..	BS
6	Hassanpur Tauru (7)	394·97	1,741 (254)	P,M,H,Ac	HS	W,TW,Hp	PO	..	BS
7	Suntaka (26)	77·29							*Un-*
8	Beri Nisfi Tauru (8)	87·82	187 (21)	—(—5)	—(—5)	W, TW	—(—5)	..	—(—5)
9	Beri Nisfi Sohna (9)	87·41	288 (41)	—(—5)	—(—5)	W, TW	—(—5)	..	—(—5)
10	Dadu (10)	264·26	362 (44)	P	CHW	W, TW,Hp	—(—5)	..	—(—5)
11	Sarai (11)	126·00	536 (76)	P	—(—5)	W, TW	—(—5)	..	—(—5)
12	Kotla Khandevla (Kota Khandeola) (1)	533·77	851 (115)	P	—(—5)	W, TW	—(—5)	..	—(—5)
13	Gangani (12)	634·13	55 (7)	—(—5)	—(—5)	W, TW	—(5—10)	..	—(5—10)
14	Mohmmadpur Ahir (13)	623·21	2,293 (354)	P, M	CHW	W, TW, Hp	PO, Phone	..	BS
15	Jalalpur Sohna (14)	209·22	738 (36)	—(—5)	—(—5)	W, TW	—(—5)	..	—(—5)
16	Khark Sohna (15)	259·80	65 (9)	P	—(10+)	W, TW HP	—(—5)	..	—(—5)
17	Bhangoh (16)	515·16	557 (74)	P	—(—5)	W, TW, Hp	—(—5	..	—(—5)
18	Chahalka (17)	260·21	1,143 (160)	P	—(—5)	T,W,TW,Hp	—(—5)	..	—(—5)
19	Sundh (18)	991·47	1,430 (224)	P, Ac, (2)	D	W,Tk,TW,Hp	PO	..	BS
20	Bamroli (25)	74·46	46 (6)	—(—5)	—(5—10)	W,TW,Hp	—(5—10)	..	BS
21	Jafrabad (24)	157.42	474 (75)	P	—(5—10)	W, TW, Hp	—(5—10)	..	BS
22	Nanduki (22)	39·25	64 (9)	—(—5)	—(—5)	W, TW, Hp	—(—5)	..	BS
23	Khark Tauru (23)	61·51	75 (11)	—(—5)	—(—5)	W,TW, HP	—(—5)	..	—(—5)

DIRECTORY

GURGAON DISTRICT

Land Use

Approach to Village	Nearest town and distance (in kms).	Power Supply	Staple food	Land use (i.e. area under different types of land use in hectares rounded upto 2 decimal places)					Remarks (including any place of religious, historical or archaeological interest)
				Forest	Irrigated by Sources	Un-irrigated	Cultural waste (including gauchar and groves)	Area not available for cultivation	
11	12	13	14	15	16	17	18	19	20
PR	Taoru (12)	EA	Wheat, Bajra	..	T (197.89), TWE (197.89)	101·57	..	117·36	..
KR	Taoru (12)	ED, EAg	Wheat, Bajra	..	T (51.80), TWE (51.80)	131·93	..	62·72	T 1
PR, KR	Taoru (12)	EA	Wheat, Bajra	..	T (327.39), TW (327.39)	259·80	..	327·39	T 3
PR, KR	Taoru (8)	ED, EAg	Wheat, Bajra	..	T (212.05), TWE (212·05)	108·86	..	25·09	T 1
PR	Taoru (6)	EA	Wheat Bajra	..	T (145.00), TWE (119.00), O(26.00)	47·00	..	34·00	..
PR	Taoru (10)	EA	Wheat, Bajra	..	T (203.96), TW (203.96)	104·81	..	86·20	..
inhabited					T (67.58), TWE (67.58)	1·21	2·02	6·48	..
PR, KR	Sohna (15)	EA	Wheat, Bajra	..	T (36.42), TWE (36.42)	38·04	3·24	10·12	..
PR, KR	Sohna (16)	EA	Wheat, Bajra	..	T (7.28), TWE (7.28)	67·99	10·93	1·21	..
PR	Rewari (16)	EA	Wheat, Bajra	..	T (163.09), W (4.05), TWE (159·04)	71·22	3·24	26·71	T 2
PR	Rewari (18)	EA	Wheat, Bajra	..	T (60.00), TWE (60.00)	45·00	2·00	19·00	..
PR, KR	Sohna (6)	EA	Wheat, Bajra	..	T (79.32), W (18.21), TWE(61.11)	89·94	9·71	354·90	..
KR	Sohna (6)	EA	Wheat, Bajra	..	T (15.78), TWE (15.78)	166·73	11·33	440·29	..
PR	Rewari (13)	EA	Wheat, Bajra	..	T (199.91), W (6.88), TWE (193.03)	90·24	154·18	178·88	M3: C1: T4
KR	Sohna (5)	EA	Wheat, Bajra	..		76·08	0·40	132·74	..
KR	Sohna (5)	EA	Wheat, Bajra	..	T(23.47) WE (8.09), TW (3.24), TWE (12.14)	55·04	..	181·29	..
KR	Sohna (5)	EA	Wheat, Bajra	..	T (73.65), TWE (73.65)	190·60	5·26	245·65	..
PR, KR	Sohna (5)	EA	Wheat, Bajra	..	T (53.82), WE (14.16), TWE (39.66)	115·33	0·40	90·66	Mosque
PR, KR	Sohna (4)	EA	Wheat, Bajra	..	T (182.51), WE (29.14), W (6.07), TW (9.30), TWE (138.00)	511·11	0·40	297·45	M2: T2
PR, KR	Taoru (7)	EA	Wheat, Bajra	..	T (63.13), WE (8.90), TWE (54.23)	1·62	..	9·71	M 1
PR, KR	Taoru (7)	EA	Wheat, Bajra	..	T (124.24), WE (22.26), TW (17.00), TWE (84.98)	14·97	..	18·21	T 1
PR	Taoru (3)	EA	Wheat, Bajra	..	T (37.64), WE (4.05), TWE (33.59)	..	..	1·61	M1: T1
KR	Taoru (4)	EA	Wheat, Bajra	..	T(56.25), TW(16.19) TWE(40.06)	0·81	..	4·45	..

NUH TAHSIL **VILLAGE**

Amenities and

Location Code No.	Name of Village (with Hadbast Number)		Total area of the Village (in hectares)	Total population and Number of households		Amenities available (If not available within the village, a dash(—) is shown in the column and next to it in brackets, the distance in broad ranges, viz, —5 kms. 5—10 kms. and 10+kms, of the nearest place where the facility is available is given)					
						Educational	Medical	Drinking Water (Potable)	Post and Telegraph	Day or days of the market/ hat, if any	Communications (Bus Stop, Railway Station, Water way)
1	2		3	4		5	6	7	8	9	10
24	Dingarheri	(21)	214·08	393	(62)	—(—5)	—(—5)	W, TW, Hp	—(—5)	..	BS
25	Siyanika	(20)	73·25	59	(12)	—(—5)	—(—5)	W, TW	—(—5)	..	BS
26	Gudhi	(29)	295·01	620	(89)	P,Ac(2)	—(5—10)	W,TW, HP	—(5—10)	..	—(—5)
27	Sab Ras	(27)	163·09	662	(102)	P	—(5—10)	W, TW, HP	—(—5)	..	—(—5)
28	Seekhpur (Sheikhpur)	(28)	119·79	172	(31)	—(—5)	—(—5)	W, TW, Hp	—(—5)	..	—(—5)
29	Jhamuwas	(31)	331·43	840	(119)	P	CHW	W, TW, Hp	PO	..	—(—5)
30	Ghoraka	(41)	130·00								*Un-*
31	Jaurasi	(32)	707·00	2,780	(397)	P, M, H,Ac	D, CHW	W, TW, Hp	PO	..	BS
32	Fatehpur	(30)	294·00	426	(52)	P	—(—5)	W, TW, Hp	—(—5)	..	BS
33	Unton	(33)	324·00	579	(93)	P	—(—5)	W, TW, Hp	—(—5)	..	—(—5)
34	Rathiwas	(34)	387·00	1,319	(211)	P, Ac	—(10+)	W, TW, Hp	PO	..	—(—5)
35	Rangala	(35)	464·00	397	(56)	P	—(10+)	W, TW	—(—5)	..	—(—5)
36	Khori Khurd	(36)	176·85	284	(43)	P, Ac	—(10+)	W, Tk, TW, Hp	—(—5)	..	BS
37	Khori Kalan	(37)	352·88	535	(83)	P, Ac	CHW	W, Tk, TW, Hp	—(5—10)	..	BS
38	Atitka	(38)	152·16	257	(61)	—(—5)	—(10+)	W, Tk, TW, Hp	—(—5)	..	BS
39	Sunari	(40)	259·00	1,153	(173)	P, Ac	CHW	W, Tk, TW, Hp	—(—5)	..	BS
40	Chundhika (Chindhika)	(39)	98·74	286	(50)	—(—5)	—(5—10)	W, Tk, TW, Hp	—(5—10)	..	BS
41	Nizampur Tauru (Nizam Taoru)	(43)	218·93	892	(120)	P	—(—5)	W, Tk, TW Hp	—(—5)	..	BS
42	Didhara	(44)	176·85	906	(126)	P	—(—5)	W, Tk, TW, Hp	—(—5)	..	BS
43	Bharngpur	(45)	118·98	271	(34)	Ac	—(—5)	W, Tk, TW, Hp	—(—5)	..	—(—5)

DIRECTORY **GURGAON DISTRICT**

Land Use

Approach to Village	Nearest town and distance (in kms.)	Power Supply	Staple food	Land use (i.e. area under different types of land use in hectares rounded, upto 2 decimal places)					Remarks (including any place of religious, historical or archaeological interest)
				Forest	Irrigated by Sources	Un-irrigated	Cultural waste (including gauchar and groves)	Area not available for cultivation	
11	12	13	14	15	16	17	18	19	20
PR, KR	Taoru	(3) EA	Wheat, Bajra	..	T(196.67), WE(30.35), W(4.45), TW(40.47) TWE(121.40)	4·05	..	13·36	M1 : T4
PR, KR	Taoru	(3) EA	Wheat, Bajra	..	T(48.16) WE(6.07) W(2.02), TW(20.23) TWE(19.84)	20·23	0·40	4·46	T1
PR	Taoru	(6) EA	Wheat, Bajra	..	T(198.70), WE(48.56), W(8.90), TW(18.62), TWE(122.62)	54·63	14·97	26·71	N1 : M1 :T6
PR	Taoru	(8) EA	Wheat, Bajra	..	T(129.09), WE(60.70), W(8.09), TW(13.76) TWE(46.54)	19·42	0·40	14·18	T4
PR	Taoru	(7) EA	Wheat, Bajra	..	T(99.55), WE(10.12), W(2,02), TW(6.07), TWE(81.34)	5·67	4·05	10·52	T4
PR	Taoru	(4) EA	Wheat, Bajra	..	T(201.13), WE(12.55), W(32.78), TW(49.37), TWE(106.43)	83·36	17·40	29·54	M1 : T2
inhabited					T(38.00), TWE(38.00)	00	..	4·00	..
PR	Rewari	(34) ED, EAg	Wheat, Bajra	..	T(263.00), TWE(263.00)	350·00	20·00	74·00	Temple : T6
PR	Sohna	(20) EA	Wheat, Bajra	..	T(123.00), WE(50.00), TWE(73.00)	148·00	..	23·00	T1
KR	Rewari	(15) EA	Wheat, Bajra	..	T(97.00), WE(24.00), TWE(73.00)	196·00	..	31·00	T1
PR	Rewari	(24) EA	Wheat, Bajra	..	T(143.00), TWE(143.00)	135·00	8·00	101·00	T1
PR	Rewari	(24) EA	Wheat, Bajra	..	T(145.00), WE(145.00)	184·00	30·00	105·00	..
PR	Taoru	(9) EA	Wheat, Bajra	..	T(124.64), TWE(124.64)	19·02	4·05	29·14	T1
PR	Taoru	(8) EA	Wheat, Bajra	..	T(128.69), TWE(128.69)	81·34	64·34	78·51	T2
PR	Taoru	(4) EA	Wheat, Bajra	..	T(111.29) TWE(111.29)	20·23	6·47	14·17	..
PR	Taoru	(6) EA	Wheat Bajra	..	T(90.24), TWE(90.24)	147·71	..	21·05	..
PR	Taoru	(5) EA	Wheat, Bajra	..	T(84.17), TW(84.17)	5·26	..	9·31	..
PR	Taoru	(3) EA	Wheat, Bajra	..	T(86.60), TWE(86.60)	114·93	..	17·40	..
PR	Taoru	(2) EA	Wheat, Bajra	..	T(149.73), TWE(149.73)	6·88	..	20·24	..
PR	Taoru	(4) EA	Wheat, Bajra	..	T(97.12), TWE(97.12)	13·76	0·40	7·70	..

NUH TAHSIL — **VILLAGE**

Amenities and

Location Code No.	Name of Village (With Hadbast Number)	Total area of the Village (in hectares)	Totpl population and Number of households	Amenities available (If not available within the village, a dash(—) is shown in the column and next to it in brackets, the distance in broad ranges viz.,—5 kms, 5—10 kms and 10+kms of the nearest place where the facility is available is given)					
				Educational	Medical	Drinking Water (Potable)	Post and Telegraph	Day or days of the market/ hat, if any	Communications (Bus-Stop, Railway Station, Water way)
1	2	3	4	5	6	7	8	9	10
44	Tauru (Rural) (64)	1116·92	970 (150)	P, M, H	—(—5)	T, W, Tk, TW, Hp	Phone	..	BS
45	Guarka (Gowarka) (65)	197·48	323 (57)	—(—5)	—(—5)	W, TW, Hp	—(—5)	..	BS
46	Kalarpuri (Kalarpur) (42)	157·02	556 (74)	P	—(—5)	W, TW, Hp	—(—5)	..	BS
47	Goela (Geola) (19)	337·10	684 (107)	P, Ac (2)	—(10+)	W, TW, Hp	—(—5)	..	—(—5)
48	Kaliyaka (76)	146·90	531 (72)	P	—(10+)	W, TW, Hp	—(5—10)	..	—(5—10)
49	Dalawas (77)	66·77	584 (84)	P, Ac	CHW	W, TW	—(5—10)	..	—(—5)
50	Padheni (78)	303·91	1,422 (210)	P, Ac	RP (2)	W, TW, Hp	—(—5)	..	BS
51	Gogjaka (75)	249·69	418 (57)	P	RP (2)	W, TW, Hp	—(—5)	..	—(—5)
52	Sikarpur (74)	178·06	1,123 (148)	P, Ac	CHW	W, TW, Hp	—(—5)	..	—(—5)
53	Kharkhari (72)	191·01	865 (112)	P	D,C HW	W, Tk, TW, Hp	—(—5)	..	—(—5)
54	Raheri (Raheri) (73)	184·94	801 (109)	P	CHW	W, Tk, TW	—(—5)	..	—(—5)
55	Mahlaka (70)	69·20	555 (85)	P	—(10+)	W, Tk, TW	—(5—10)	..	—(—5)
56	Salaka (69)	61·92	395 (59)	—(—5)	—(5—10)	W, Tk, TW	—(5—10)	..	—(—5)
57	Dalaka (71)	282·06							*Un-*
58	Pachgaon (68)	350·05	1,067 (163)	P, Ac, (4)	HS, CHW (4)	W, Tk, TW	—(5—10)	..	—(5—10)
59	Buraka Tauru (66)	184·94	586 (80)	P	CHW	W, Tk, TW	—(—5)	..	—(—5)
60	Cheela (67)	393·75	1,308 (183)	P	—(10+)	W, Tk, TW	—(5—10)	..	—(5—10)
61	Bawla (46)	354·00	1,444 (181)	P	—(—5)	W, TW, Hp	—(—5)	..	—(—5)
62	Saidpur (55)	63·00							*Un-*
63	Kangarka (47)	115·00	656 (86)	—(—5)	—(5—10)	W, TW, Hp	—(5—10)	..	—(5—10)
64	Milakpur (48)	87·00							*Un-*
65	Naharpur (54)	84·00	67 (7)	—(—5)	—(5—10)	W, TW, Hp	—(5—10)	..	—(5—10
66	Raniyaki (50)	154·00	725 (114)	P	—(—5)	W, TW, Hp	—(5—10)	..	—(5—10)
67	Gurnawat (49)	152·00	729 (118)	P	—(—5)	W, TW, Hp	—(5—10)	..	—(5—10)
68	Sewka (51)	140·00	421 (65)	P	—(5—10)	W, TW, Hp	—(5—10)	..	—(5—10)

DIRECTORY

GURGAON DISTRICT

Land Use

Approach to Village	Nearest town and distance (in kms).		Power Supply	Staple food	Land use (i.e. area under different types of land use in hectares rounded up to 2 decimal places)					Remarks (including any place of religious, historical or archaeological interest)
					Forest	Irrigated by Sources	Un-irrigated	Cultural waste (including gauchar and groves)	Area not available for cultivation	
11	12		13	14	15	16	17	18	19	20
PR, KR	Taoru	(0)	EA	Wheat, Bajra	..	T(664.89), W(18.21), TW(40.47), TWE(527.30), O(78.91)	307·96	1·62	142·45	N5 : M1 :T1
PR, KR	Nuh	(8)	EA	Wheat, Bajra	..	T(67.99), TWE(67.99)	99·96	1·20	28·33	Mosque
PR	Taoru	(2)	EA	Wheat, Bajra	..	T(110.88) W(8.09), TWE(102.79)	25·09	0·81	20·24	T1
PR	Sohna	(14)	EA	Wheat, Bajra	..	T(256.97), WE(12.95), W(6.07), TW(26.30) TWE(211.65)	48·97	..	31·16	M1 : C1 : T4
PR	Sohna	(17)	EA	Wheat, Bajra	..	T(103.19), TW(22.26), TWE(80.93)	23·47	0·81	19·43	T2
PR, KR	Taoru	(7)	EA	Wheat, Bajra	..	T(19.02), TW(4.86) TWE(14.16)	36·42	..	11·33	M2 : T1
PR	Taoru	(4)	EA	Wheat, Bajra	..	T(200.32), TWE(200.32)	65·56	0·81	37·22	T2
PR	Sohna	(14)	EA	Wheat, Bajra	..	T(128.28), TW(16.19), TWE(112.09)	99·55	19·83	2·03	T6
PR	Sohna	(14)	EA	Wheat, Bajra	..	T(102.79), TWE(102.79)	44·92	2·02	28·33	T1
PR, KR	Taoru	(3)	EA	Wheat, Bajra	..	T(122.62), TWE(122.62)	40·87	..	27·52	T1
PR	Taoru	(3)	EA	Wheat, Bajra	..	T(42.09), TWE(42.09)	121·40	..	21·45	:
PR	Taoru	(6)	EA	Wheat, Bajra	..	T(8.50), TWE(8.50)	43·70	..	17·00	Mosque
PR	Taoru	(3)	EA	Wheat, Bajra	..	T(4.05), TWE(4.05)	52·20	..	5·67	:
inhabited						T(4.45), TWE(4.45)	115·74	..	161·87	:
PR	Nuh	(8)	EA	Wheat, Bajra	..	T(29.95) TWE(29.95)	191·01	..	129·09	:
PR	Taoru	(2)	EA	Wheat, Bajra	..	T(45.32), TW(45.32)	108·05	25·49	6·08	Mosque ; T1
PR	Nuh	(6)	EA	Wheat, Bajra	..	T(59.08), TWE(59.08)	170·77	..	163·90	Mosque
PR, KR	Taoru	(2)	ED, EAg	Wheat, Bajra	..	T(317.00) TWE(317.00)	..	..	37·00	C1 : T1
inhabited						T(35.00), TWE(35.00)	24·00	..	4·00	:
PR, KR	Taoru	(5)	EA	Wheat, Bajra	..	T(56.00), TWE(56.00)	42·00	4·00	13·00	:
inhabited						T(50.00), TWE(50.00)	27·00	..	10·00	:
KR	Taoru	(6)	ED, EAg	Wheat	..	T(69.00), TWE(69.00)	5·00	..	10·00	T1
PR KR	Taoru	(6)	ED, EAg	Wheat, Bajra	..	T(85.00), TWE(85.00)	55·00	..	14·00	:
PR, KR	Taoru	(5)	ED, EAg	Wheat, Bajra	..	T(83.00), TWE(83.00)	52·00	..	17·00	:
PR, KR	Taoru	(7)	EA	Wheat, Bajra	..	T(104.00), TWE(104.00)	18·00	..	18·00	T2

NUH TAHSIL

VILLAGE

Amenities and

Location Code No.	Name of Village (with Hadbast Number)		Total area of the Village (in hectares)	Total population and Number of households		Amenities available (If not available within the village, a dash(—) is shown in the column and next to it in brackets, the distance in broad ranges, viz—5kms. 5—10 kms. and 10+kms of the nearest place where the facility is available is given)					
						Educational	Medical	Drinking Water (Potable)	Post and Telegraph	Day or days of market/ hat, if any	Communications (Bus Stop, Railway Station, Water way)
1	2		3	4		5	6	7	8	9	10
69	Subaseri	(52)	74·00	328	(48)	P, M	—(5—10)	W, TW, Hp	—(5—10)	..	—(5—10)
70	Bhogipur	(53)	97·00	214	(26)	P	—(5—10)	W, TW, Hp	—(5—10)	..	—(5—10)
71	Mandarka	(56)	103·00	527	(70)	P	—(5—10)	W, TW, Hp	—(5—10)	..	—(5—10)
72	Chilawli (Chalawali)	(61)	150·95	617	(85)	P	—(5—10)	W, Tk, TW, Hp	—(5—10)	..	BS
73	Bhajlaka	(63)	81·34	438	(59)	AC	—(—5)	W, Tk, TW, Hp	—(—5)	..	BS
74	Chharora	(62)	439·89	1039	(142)	P	—(5—10)	W, Tk, TW, Hp	—(5—10)	..	BS
75	Thana Alampur alias, Masit (Thana Alam alias Masit)	(60)	140·83	156	(22)	—(5—10)	—(5—10)	W, Tk, TW, Hp	—(5—10)	..	BS
76	Khaika Tauru	(57)	55·44	10	(2)	—(—5)	—(5—10)	W, Tk, TW	—(5—10)	..	—(5—10)
77	Nanuka	(58)	98·34	115	(15)	—(—5)	—(5—10)	W, Tk, TW	—(5—10)	..	—(5—10)
78	Silkhoh	(59)	393·75	858	(140)	P	—(5—10)	W, Tk, TW	—(5—10)	..	BS
79	Noorpur	(97)	139·21	104	(14)	—(—5)	—(5—10)	W, Tk, TW	—(5—10)	..	—(—5)
80	Tapkn	(96)	594·00	816	(119)	—(—5)	—(5—10)	W,Tk, TW, C	—(5—10)	..	BS
81	Rehna	(95)	545·00	1,118	(163)	P	CHW	W,Tk, TW,C	—(5—10)	..	—(5—10)
82	Sadai (Sadain)	(94)	182·00	347·	(41)	—(—5)	—(5—10)	T,W,Tk, TW,C	—(5—10)	..	BS
83	Chadaki (Chandaki)	(91)	71·00								*Un-*
84	Barwa	(90)	285·00	489	(65)	—(—5)	—(5—10)	T,W,Tk, TW, C	—(5—10)	..	—(5—10)
85	Gajarpur	(166)	208·01	236	(44)	P	—(5—10)	T,W,Tk,TW, Hp, C	—(5—10)	..	—(5—10)
86	Korali Sohna	(89)	142·00	471	(67)	—(—5)	—(10+)	T,W,Tk,TW, Hp, C	—(5—10)	..	—(5—10)
87	Durgapur	(93)	55·00								*Un-*
88	Barka Ali-Mu-Din	(92)	497·00	839	(124)	P	—(5—10)	T,W,Tk,TW, C	—(5—10)	..	BS
89	Mahwan	(88)	239·00	185	(30)	—(—5)	—(10+)	T,W,Tk,TW, Hp	—(5—10)	..	—(5—10)
90	Serpur Kalaheri	(87)	117·00								*Un-*

Land Use

Approach to Village	Nearest town and distance (in kms.)	Power Supply	Staple food	Land use (i.e. area under different types of land use in hectares rounded upto 2 decimal places)					Remarks (including any place of religious, historical or archaeological interest)
				Forest	Irrigated by Sources	Un-irrigated	Cultural waste (including gauchar and groves)	Area not available for cultivation	
11	12	13	14	15	16	17	18	19	20
PR, KR	Taoru	(7) ED, EAg	Wheat, Bajra	..	T(40.00), TWE(40.00)	15·00	4·00	15·00	..
PR, KR	Taoru	(6) ED, EAg	Wheat, Bajra	..	T(70.00), TWE(70.00)	19·00	..	8·00	..
PR, KR	Taoru	(5) ED, EAg	Wheat, Bajra	..	T(93.00), TWE(93.00)	..	..	10·00	M1
PR	Nuh	(6) EA	Wheat, Bajra	..	T(68.39) WE(12.55), TW(15.38) TWE(40.46)	65·15	0·40	17·01	T1 :
PR	Taoru	(3) EA	Wheat, Bajra	..	T(48.16), WE(7.69), W(4.05), TWE(36.42)	23·88	..	9·30	..
PR	Taoru	(5) EA	Wheat, Bajra	..	T(36.83), WE(2.83), W(1.62), TWE(32.38)	208·41	0·40	194·25	..
PR	Taoru	(6) EA	Wheat, Bajra	..	T(65.15), TWE(65.15)	65·15	..	10·53	..
KR	Taoru	(6) EA	Wheat, Bajra	..	T(21.85), TWE(21.85)	17·81	9·71	6·07	T1
PR	Taoru	(7) EA	Wheat, Bajra	..	T(21.45), W(3.24), TWE(18.21)	61·51	1·21	14·17	..
PR	Nuh	(6) EA	Wheat, Bajra	..	T(35.21), TWE(35.21)	189·39	1·62	167·53	..
PR	Nuh	(6) EA	Wheat, Bajra	..	T(5·26), TWE(5·26)	58·27	0·40	75·28	..
PR,KR	Nuh	(5) EA	Wheat, Bajra	..	T(46·00), GC(10·00), WE(36·00)	241·00	1·00	306·00	M1: T1
PR, KR	Nuh	(6) EA	Wheat, Bajra	..	T(91·00), GC(35·00), WE(53·00), W(3·00)	193·00	20·00	241·00	Mosque ; M1: C1: T5
PR, KR	Nuh	(8) EA	Wheat, Bajra	..	T(25·00), GC(23·00), WE(2·00)	90·00	21·00	46·00	..
inhabited						64·00	2·00	5·00	..
PR, KR	Nuh	(10) EA	Wheat	..	T(62·00), GC(50·00), TWE(12·00)	171·00	33·00	19·00	Mosque:
PR, KR	Sohna	(13) EA	Wheat	..	T(36·83), TWE(36·83)	121·40	11·33	38·45	Mosque: T3
PR, KR	Sohna	(13 EA	Wheat	..	T(25·00) GC (20·00) W(5·00)	81·00	18·00	18·00	Mosque
inhabited						38·00	5·00	12·00	..
PR	Nuh	(9) EA	Wheat, Bajra	..	T(26·00), GC(8·00), WE(18·00)	224·00	5·00	242·00	T2
PR, KR	Nuh	(11) EA	Wheat	..	T(27·00), W(13·00) TWE(14·00)	43·00	2·00	167·00	..
inhabited					T(35·00), W(11·00) TWE(24·00)	26·00	11·00	45·00	..

NUH TAHSIL

Amenities and

Location Code No.	Name of Village (with Hadbast Number)		Total area of the Village (in hectares)	Total population and Number of households		Amenities available (If not available within the village, a dash(—) is shown in the column and next to it in brackets, the distance in broad ranges viz.,—5 kms., 5—10 kms. and 10+ kms. of the nearest place where the facility is available is given)					
						Educational	Medical	Drinking Water (Potable)	Post and Telegraph	Day or days of the market/ hat, if any	Communications (Bus Stop, Railway Station, Water way)
1	2		3	4		5	6	7	8	9	10
91	Bahadri	(85)	46·00								*Un-*
92	Dhirdhuka (Dhirdun-ka)	(171)	64·00	175	(24)	—(—5)	—(5—10)	T,W,Tk,TW, Hp, C	—(5—10)	..	—(5—10)
93	Roopaheri	(170)	47·00	134	(19)	—(—5)	—(5—10)	T,W,Tk,TW, Hp, C	—(5—10)	..	—(5—10)
94	Basai	(86)	182·92	700	(105)	P	CHW	T,W,Tk,TW, Hp,C	—(5—10)	..	—(5—10)
95	Khoor (Khor)	(84)	177·00	189	(30)	—(—5)	—(5—10)	T,W,Tk,TW, Hp, C	—(5—10)	..	—(5—10)
96	Dhulawat	(81)	400·00	1,642	(238)	P,M	D	W,Tk,TW,Hp	—(5—10)	..	—(—5)
97	†Bidhuwas (Bidhwas)	(80)	161·00	34	(7)	—(—5)	—(5—10)	W	—(5—10)	..	—(—5)
98	†Chhajupur	(79)	101·00	30	(6)	—(—5)	—(—5)	W	—(—5)	..	—(—5)
99	†Mendla	(82)	159·00	63	(9)	—(—5)	—(5—10)	W	—(5—10)	..	—(5—10)
100	Sehsola	(83)	1,649·00	2,891	(396)	P(2), Ac	CHW	W,Tk,TW, Hp,C	—(—5)	..	BS
101	Marola	(172)	131·93	351	(50)	—(—5)	—(5—10)	T,W,Tk,TW, Hp, C	—(5—10)	..	—(5—10)
102	Rojka	(173)	431·79	809	(118)	P	—(—5)	T,W,Tk,TW, Hp, C	—(—5)	..	—(—5)
103	Kawarsika (Kanwarsika)	(175)	105·00	519	(67)	P	CHW	T,W,Tk,TW, Hp, C	—(—5)	..	—(—5)
104	Khanpur	(177)	193·00	133	(18)	P	—(—5)	T,W,Tk,TW, Hp,C	—(—5)	..	—(—5)
105	Badhelaki	(176)	98·00	194	(19)	P	—(5—10)	T,W,Tk,TW, Hp,C	—(—5)	..	—(—5)
106	Rewasan	(168)	455·00	1,114	(153)	P	CHW	T,W,Tk,TW, Hp,C	—(—5)	..	BS
107	Hirmathla	(164)	377·00	493	(69)	P	—(—5)	T,W,Tk,C	—(—5)	..	—(5—10)
108	Rithora	(165)	590·00	700	(100)	P	—(—5)	T,W,Tk	—(—5)	..	—(—5(
109	Chhapra	(167)	141·00	335	(46)	P,Ac	HS	T,W,Tk,C	—(5—10)	..	—(—5)
110	Kheri Kankar (Kherli Kankar)	(169)	336·00	554	(80)	P	—(5—10)	T,W,Tk,TW, C	—(—5)	..	—(—5)
111	Indri	(197)	1,831·58	3,113	(420)	P,M,H	HS,CHW	W,Tk,C	PO	..	—(5—10)

DIRECTORY

GURGAON DISTRICT

Land Use

Approach to Village	Nearest town and distance (in kms.)	Power Supply	Staple food	Land use (i.e., area under different types of land use in hectares rounded upto 2 decimal places)					Remarks (including any place of religious, historical or archaeological interest)
				Forest	Irrigated by Sources	Un-irrigated	Cultural waste (including gauchar and groves)	Area not available for cultivation	
11	12	13	14	15	16	17	18	19	20
inhabited					T(7·00), GC(4·00), TW(3·00)	32·00	3·00	4·00	..
PR, KR	Sohna (9)	EA	Wheat	..	T(28·00), GC(8·00), W(6·00), TWE(14·00)	21·00	6·00	9·00	..
PR, KR	Sohna (9)	EA	Wheat	..	T(10·00), GC(5·00), TWE(5·00)	21·00	5·00	11·00	..
PR, KR	Sohna (11)	EA	Wheat	..	T(39·66) GC(20·23), WE(19·43)	39·66	..	103·60	T3
PR, KR	Sohna (11)	EA	Wheat	..	T(28·00), GC(10·00), W(14·00), TWE(4·00)	24·00	18·00	107·00	T1
PR	Sohna (10)	EA	Wheat, Bajra	..	T(125·00), WE(10·00), TW(70·00), TWE(42·00), O(3·00)	112·00	8·00	155·00	T1
PR, KR	Sohna (10)	ED	Bajra, Barley	..	T(56·00), TWE(56·00),	78·00	3·00	24·00	..
PR, KR	Sohna (4)	ED	Wheat, Bajra	..	T(11·00), TWE(11·00)	52·00	..	38·00	..
KR	Sohna (8)	ED	Wheat	..	T(6·00, TWE(6·00)	129·00	..	24·00	..
PR	Sohna (3)	EA	Wheat, Bajra	..	T(24·00), WE(4·00), TWE(20·00)	847·00	..	778·00	N1: M3: C1: T3
PR, KR	Sohna (8)	EA	Wheat	..	T(40·47), GC(24·28), TWE(16·19)	20·23	..	71·23	T4
PR, KR	Sohna (6)	EA	Wheat	..	T(108·05), GC(47·75) WE(20·23), W(12·14), TW(16·19), TWE(11·74)	104·81	65·15	153·78	T2
PR, KR	Sohna (6)	EA	Wheat	..	T(37·00), GC(37·00)	54·00	..	14·00	M2: C2: T2
PR, KR	Sohna (6)	EA	Wheat	..	T(70·00), GC(66·00), TWE(4·00)	91·00	..	32·00	M2: C2: T3
PR, KR	Sohna (8)	EA	Wheat	..	T(11·00), GC(10·00), TWE(1·00)	77·00	..	10·00	T5
PR, KR	Sohna (9)	EA	Wheat	..	T(180·00), GC(172·00), W(8·00)	185·00	..	90·00	Mosque: T3
PR, KR	Nuh (11)	ED	Wheat, Bajra	..	T(146·00), GC(146·00)	203·00	22·00	6·00	T2
PR, KR	Nuh (8)	ED	Wheat	..	..	548·00	10·00	32·00	T2
PR, KR	Gurgaon (8)	ED	Wheat, Bajra	..	..	127·00	10·00	4·00	T1
PR, KR	Gurgaon (5)	ED, EAg	Wheat	..	T(89·00) GC(89·00)	207·00	5·00	35·00	T4
PR, KR	Sohna (6)	EA	Wheat	..	T(369·07), GC(214·88), TW(52·61), TWE(1018·5)	1173·17	228·64	60·70	Temple: M4: T27

NUH TAHSIL

VILLAGE

Amenities and

Location Code No.	Name of Village (with Hadbast Number)		Total area of the Village (in hectares)	Total population and Number of households		Amenities available (If not available within the village, a dash (—) is shown in the column and next to it in brackets, the distance in road ranges viz.,—5 kms. 5—10 kms. and 10+ kms. of the nearest place where the facility is available is given)					
						Educational	Medical	Drinking Water (Potable)	Post and Telegraph	Day or days of the market/ hat, if any	Communications (Bus Stop, Railway Station, Water way)
1	2		3	4		5	6	7	8	9	10
112	Barota	(178)	202·74	734	(113)	P,M	—(5—10)	T,W,TW, Hp,C	—(5—10)	..	—(—5)
113	Raisika	(174)	63·13	89	(8)	—(—5)	—(—5)	T,W,TW, Hp,C	—(—5)	..	BS
114	Atta	(179)	337·00	535	(76)	P,Ac	—(—5)	W,TW,Hp,C	—(—5)	..	BS
115	Rampur	(180)	70·82	21	(3)	—(—5)	—(—5)	W,TW,Hp	—(—5)	..	—(—5)
116	Udaka	(181)	252·00	1534	(209)	P,Ac	—(—5)	W,TW,Hp,C	—(—5)	..	—(—5)
117	Rauka	(182)	182·00	428	(53)	—(—5)	—(5—10)	T,W,Tk,Hp. C	—(5—10)	..	—(—5)
118	Hilalpur	(183)	347·00	445	(56)	P	—(—5)	T,W,Tk, Hp,C	—(5—10)	..	—(—5)
119	Bhirawati	(184)	480·76	834	(122)	P,M	—(5—10)	W	PO	..	—(—5)
120	Kaliaka	(185)	329·00	665	(78)	P,Ac	—(5—10)	T	—(—5)	..	—(—5)
121	Manuwas	(186)	284·09	648	(114)	P,Ac	—(10+)	T,W	—(—5)	..	—(—5)
122	Kiranj (Kiraj)	(187)	527·00	1,333	(198)	P	—(10+)	T,W	—(—5)	..	—(—5)
123	Uleeta (Ulehta)	(191)	457·00	797	(124)	P	—(10+)	T,W,TW,Hp	—(—5)	..	—(—5)
124	Hassanpur Sohna	(192)	350·00	562	(65)	Ac	—(10+)	T,W,TW, Hp	—(—5)	..	—(—5)
125	Khalilpur	(193)	818·00	1,894	(275)	P,M	CHW	W,TW,Hp	—(5—10)	..	BS
126	Dubalu	(194)	138·40	356	(36)	P	—(10+)	W,Tk,TW, Hp	—(—5)	..	BS
127	Pondri	(215)	428·15	732	(100)	P	CHW	TW,Hp	—(—5)	..	BS
128	Gangoli	(195)	650·72	1,124	(148)	P,Ac	CHW	W,TW,Hp	—(—5)	..	BS
129	Kira	(199)	230·00	469	(77)	P,Ac	—(5—10)	W,Tk,TW, Hp,C	—(—5)	..	BS
130	Chhpera (Chhapara)	(198)	620·00	1,437	(194)	P,M,H,Tr	CHW	T,W,Tk,TW	PO	..	BS
131	Kherli Dosa	(196)	191·00	562	(79)	P,Ac	RP	W,Tk,TW, Hp,C	—(—5)	..	BS
132	Kutab Garh	(162)	272·00	226	(38)	P	RP	W,Tk,TW, Hp,C	—(—5)	..	—(—5)
133	Melawas	(163)	123·00	163	(16)	—(—5)	—(—5)	—(—5)	—(—5)	..	—(—5)
134	Sugarpur	(201)	117·00								Un-

DIRECTORY

GURGAON DISTRICT

Land Use

Approach to Village	Nearest town and distance (in kms.)		Power Supply	Staple food	Land use (i.e. area under different types of land use in hectares rounded upto 2 decimal places)					Remarks (including any place of religious, historical or archaeological interest)
					Forest	Irrigated by Sources	Un-irrigated	Cultural waste (including gauchar and groves)	Area not available for cultivation	
11	12		13	14	15	16	17	18	19	20
PR, KR	Sohna	(5)	EA	Wheat, Bajra	..	T(82·55), GC(34·40), WE(28·73), TWE(19·42)	87·41	3·64·	29·14	T4
PR, KR	Sohna	(3)	ED, EAg	Wheat, Bajra	..	T(15·78), TW(15·78)	43·30	..	4·05	T2
PR, KR	Sohna	(3)	ED, EAg	Wheat, Bajra	..	T(105·00), GC(37·00), TWE(68·00),	187·00	..	45·00	..
PR, KR	Sohna	(5)	ED, EAg	Wheat, Bajra	..	T(33·59), TWE(33·59)	33·99	..	3·24	T1
PR, KR	Sohna	(5)	ED, EAg	Wheat, Bajra	..	T(19·00), GC(2·00), TWE(17·00)	202·00	..	31·00	M1: T1:
PR, KR	Sohna	(8)	ED	Wheat, Bajra	..	T(52·00), GC(47·00), TW(5·00)	64·00	42·00	24·00	..
PR, KR	Sohna	(8)	ED	Wheat, Bajra	..	T(21·00), GC(21·00)	241·00	20·00	65·00	T2
PR	Sohna	(8)	ED, EAg	Wheat, Bajra	..	T(68·80), GC(68·80)	354·50	..	57·46	Temple:M1 T7
PR	Sohna	(11)	ED, EAg	Wheat, Bajra	..	T(142·04), TWE(142·04)	157·02	..	29·94	T4
PR	Sohna	(9)	EAg	Wheat, Bajra	..	T(184·53), TWE(184·53)	67·99	..	31·57	T6
PR	Sohna	(17)	EAg	Wheat, Bajra	..	T(281·00), TWE(281·00)	174·00	..	72·00	T2
PR, KR	Sohna	(17)	ED, EAg	Wheat, Bajra	..	T(147·00), GC(83·00), TWE(64·00)	243·00	17·00	50·00	M1: T3
PR, KR	Sohna	(10)	ED, EAg	Wheat, Bajra	..	T(101·00) GC(53·00), TWE(48·00)	212·00	8·00	29·00	M1: T2
PR, KR	Sohna	(8)	ED, EAg	Wheat, Bajra	..	T(227·00), GC(140·00) TW(87·00)	406·00	57·00	128·00	M1: T3
KR	Sohna	(11)	ED, EAg	Wheat, Bajra	..	T(5·67), GC(2·43), TWE(3·24)	119·38	1·21	12·14	T1
PR, KR	Nuh	(13)	ED	Wheat, Bajra	..	T(169·97), GC(136·78), W(33·19)	212·86	15·38	29·94	Temple: T2
PR, KR	Sohna	(11)	ED, EAg	Wheat, Bajra	..	T(106·43), TW(106·43)	491·69	4·05	48·55	M1: T2
PR	Nuh	(9)	ED, EAg	Wheat, Bajra	..	T(83·00), GC(2·00), TW(60·00), TWE(21·00)	117·00	10·00	20·00	M1: T3
PR, KR	Sohna	(9)	EA	Wheat, Bajra	..	T(78·00), GC(4·00), TW(74·00)	442·00	23·00	77·00	N2: M2: T8
PR, KR	Sohna	(8)	ED	Wheat, Bajra	..	T(75·00), GC(67·00), TW(8·00)	88·00	2·00	26·00	N1: T1
PR, KR	Sohna	(8)	ED, EAg	Wheat, Bajra	..	T(88·00), GC(68·00), TW(20·00)	104·00	43·00	37·00	..
PR	Sohna	(8)	ED	Wheat, Gram	..	T(24·00), GC (21·00), TW(3·00)	71·00	7·00	21·00	N1
inhabited							110·00	..	7·00	..

NUH TAHSIL

Amenities and

Location Code No.	Name of Village (with Hadbast Number)		Total area of the Village (in hectares)	Total population and Number of households		Amenities available (If not available within the village, a dash (—) is shown in the column and next to it in brackets, the distance in broad ranges viz. —5 kms, 5—10 kms. and 10+kms. of the nearest place where the facility is available is given)					
						Educational	Medical	Drinking Water (Potable)	Post and Telegraph	Day or days of the market/ hat, if any	Communications (Bus Stop, Railway Station, Waterway)
1	2		3	4		5	6	7	8	9	10
135	Ghasera	(161)	887·00	4,981	(702)	P,M,H,Ac	HS,RP	T,Tk,C	PO, Phone	..	BS
136	Chandeni	(185)	908·00	1,448	(216)	P	CHW	W	—(—5)	..	—(—5)
137	Tehsinpur	(159)	44·00								*Un-*
138	Narainpur	(160)	148·00								*Un-*
139	Manaki	(153)	79·72	208	(26)	—(—5)	—(5—10)	W	—(—5)	..	BS
140	Bajarka	(202)	209·62	383	(51)	P,Ac	—(5—10)	T,W	—(—5)	..	BS
141	Chhchera	(200)	277·61	410	(54)	P	CHW	T,W	—(—5)	..	BS
142	Aldoka	(203)	889·89	2,227	(312)	P,Ac (2)	CHW(2)	T,W	—(—5)	..	BS
143	Kurthla	(205)	697·00	1,277	(186)	P,M,H,Ac	HS,CHW	W	Po	..	—(— 5)
144	Bensi	(204)	360·00	1,644	(246)	P,Ac	—(10+)	W,TW	—(—5)	..	—(—5)
145	Sudaka (Suraka)	(145)	701·00	2,780	(421)	P(2), Ac	—(10+)	W	PO	..	BS
146	Tarakpur	(146)	123·00	163	(22)	—(—5)	—(—5)	W	—(—5)	..	—(—5)
147	Babupur Nuh	(147)	166·00	475	(67)	P,Ac	—(—5)	W,Tk	—(—5)	..	—(—5)
148	Ujina	(141)	2,492·00	4,997	(754)	P,M,H, Ac (2)	HS, D	T,W,Tk, TW, Hp,C	PO, Phone	..	BS
149	Tajpur	(139)	128·00								*Un-*
150	Mojpur	(140)	146·00								*Un-*
151	Partapnagar	(129)	103·00								*Un-*
152	Sangail	(128)	1,248·84	1,666	(234)	P,M	CHW	W,Tk,TW	—(—5)	..	—(—5)
153	Jajuka	(127)	266·68	277	(40)	—(—5)	—(—5)	W,Tk	—(—5)	..	—(—5)
154	Birsika	(126)	246·05	527	(79)	P	CHW	T,W	—(5—10)	..	—(5—10)
155	Sadipur	(125)	67·00								*Un-*
156	Dehana	(124)	505·04	1,818	(263)	P	—(—5)	T,W	—(—5)	..	—(—5)
157	Osrika	(123)	112·00								*Un-*

DIRECTORY

GURGAON DISTRICT

Land Use

Approach to Village	Nearest town and distance (in kms.)	Power Supply	Staple food	Land use (i.e. area under different types of land use in hectares rounded upto 2 decimal places)					Remarks (including any place of religious, historical or archaeological interest)
				Forest	Irrigated by Sources	Un-irrigated	Cultural waste (including gauchar and groves)	Area not available for cultivation	
11	12	13	14	15	16	17	18	19	20
PR	Nuh	(11) EA	Wheat, Bajra	..	T(232.00), GC (228.00), W(4.00)	528·00	..	127·00	N2: M2: T3
PR	Nuh	(5) ED	Wheat, Gram	..	T(313.00), GC(280.00), W(33.00)	507·00	51·00	37·00	N1: T1
inhabited						44·00	..	..	..
inhabited						144·00	4·00	..	..
PR, KR	Nuh	(8) ED, EAg	Wheat, Bajra	..	T(20.64), GC(19.42), W(1.22)	51·39	..	7·69	..
PR, KR	Nuh	(10) ED, EAg	Wheat, Bajra	..	T(29.54), GC(27.52), W(2.02)	160·25	1·62	18·21	T2
PR, KR	Nuh	(10) ED, EAg	Wheat, Bajra	..	T(59.89), WE(59.89)	190·60	4·86	22·26	T4
PR, KR	Nuh	(13) ED, EAg	Wheat, Bajra	..	T(386.47) GC(311.20), TW(42.09), TWE(33.18)	407·11	14·16	82·15	M2: T8
PR	Nuh	(16) ED	Wheat, Bajra	..	T(77.00), GC(14.00), W(63.00)	551·00	10·00	59·00	N1: T2
PR	Nuh	(11) ED, EO	Wheat, Bajra	..	T(207.00), GC(205.00), WE(2.00)	102·00	12·00	39·00	T1
PR	Nuh	(11) ED	Wheat, Bajra	..	T(268.00), GC(162.00), W(106.00)	342·00	22·00	69·00	M1: T3
PR	Nuh	(10) EAg	Wheat, Bajra	..	T(4.00), WE(4.00)	90·00	13·00	16·00	..
PR	Nuh	(10) ED	Wheat, Bajra	..	T(4.00), TWE(4.00)	153·00	..	9·00	..
PR, KR	Nuh	(11) ED, EAg	Wheat, Bajra	..	T(770.51), GC(510.30), TW(123.43), O(136.78)	1,425·28	82·96	213·27	N20; M4: C1 :
Inhabited					T(120.00), GC(120.00)	1·00	..	7·00	..
in habited					T(139.00), GC(28.00), WE(67.00), TW(6.00), O(38.00)	..	..	7·00	..
inhabited					T(27.00), O(27.00)	..	72·00	4·00	..
PR, KR	Nuh	(16) EA	Wheat, Bajra	..	T(140.83), O(140.83)	925·91	95·10	87·00	T8
PR, KR	Nuh	(14) EA	Wheat, Bajra	..	..	256·57	..	10·11	T1
PR, KR	Nuh	(15) ED, EAg	Wheat, Gram	..	T(2.43), W(2.43)	199·91	29·95	13·76	..
inhabited					T(20.00), W(20.00)	37·00	..	10·00	..
PR, KR	Nuh	(12) ED	Wheat, Gram	..	T(61.92), GC(49.78), WE(12.14)	371·09	..	72·03	T1
inhabited					T(50.00), WE(50.00)	46·00	..	16·00	..

NUH TAHSIL — **VILLAGE**

Amenities and

Location Code No.	Name of Village (with Hadbast Number)	Total area of the Village (in hectares)	Total population and Number of households		Amenities available (If not available within the village, a dash (—) is shown in the column and next to it in brackets, the distance in broad ranges viz.,—5 kms, 5—10 kms. and 10+ kms. of the nearest place where the facility is available is given)					
					Educational	Medical	Drinking Water (Potable)	Post and Telegraph	Day or days of the market/ hat, if any	Communications (Bus Stop, Railway Station, Water way)
1	2	3	4		5	6	7	8	9	10
158	Salaheri (155)	417·63	1,763	(251)	P,Ac	CHW	T,W	—(—5)	..	BS
159	Salamba (154)	575·45	1,854	(280)	P	CHW	T,W	—(—5)	..	BS
160	Tain (152)	601·00	1,781	(251)	P,M,Ac	CHW	W	—(5—10)	..	—(—5)
161	Satputyaka (150)	159·04	239	(30)	P	—(5—10)	W	—(—5)	..	BS
162	Dhanduka (151)	132·73	270	(42)	—(—5)	—(—5)	W,C	—(5—10)	..	BS
163	Raipuri (Raipuri Nuh) (148)	165·00	681	(98)	P,Ac	CHW	W	—(—5)	..	BS
164	Husainpur (149)	181·70	123	(23)	—(—5)	—(—5)	W	—(—5)	..	BS
165	Nizampur Nuh (107)	354·00	625	(76)	P,Ac	CHW	W	—(—5)	..	—(—5)
166	Adbar (106)	622·00	2,278	(329)	P,Ac	CHW(2)	W	—(—5)	..	BS
167	†Dundaheri (104)	168·75	16	(2)	—(—5)	—(—5)	W	—(—5)	..	—(—5)
168	Nuh (Rural) (103)	575·00	22	(1)	—(—5)	MH	T,W	—(—5)	..	BS
169	Ferozepur Namak (156)	434·00	2,478	(340)	P	HS,CHW	T,W	PO	..	BS
170	Shapur Nagli (157) (Shampur Nangli)	210·00	1,167	(170)	P	—(—5)	T,W	—(—5)	..	—(—5)
171	Bhatka (99)	42·00								*Un-*
172	Biwan (98)	260·00	271	(47)	P	—(—5)	T,W	—(—5)	..	—(—5)
173	Sonkh (100)	214·00	380	(66)	—(—5)	—(—5)	W,C	—(5—10)	..	BS
174	Palla (101)	584·00	422	(57)	—(—5)	—(5—10)	W,C	—(5—10)	..	BS
175	Palri (102)	263·00	504	(73)	—(—5)	—(—5)	W,Hp	—(—5)	..	—(—5)
176	Nalhar (113)	679·00	186	(28)	—(—5)	—(—5)	W	—(—5)	..	—(—5)
177	Gehbar (114)	219·00	203	(21)	—(—5)	—(—5)	W	—(—5)	..	—(—5)
178	Bai (117)	516·78	781	(114)	P	—(5—10)	W	—(5—10)	..	BS
179	Khori Nuh (116)	126·00	72	(8)	—(—5)	—(5—10)	W	—(5—10)	..	BS
180	Untka (111)	150·95	405	(58)	P,Ac	—(—5)	W	—(—5)	..	BS
181	Murad Bas (112)	188·00	834	(126)	P,Ac	CHW	W	—(5—10)	..	BS

DIRECTORY

Land Use

Approach to Village	Nearest town and distance (in kms.)	Power Supply	Staple food	Land use (i.e. area under different types of land use in hectares rounded upto 2 decimal places)					Remarks (including any place of religious, historical or archaeological interest)
				Forest	Irrigated by Sources	Un-irrigated	Cultural waste (including gauchar and groves)	Area not available for cultivation	
11	12	13	14	15	16	17	18	19	20
PR	Nuh (2)	ED	Wheat, Bajra	..	..	373·11	..	44·52	T3
PR	Nuh (3)	ED	Wheat, Bajra	..	..	504·23	..	71·22	..
PR, KR	Nuh (6)	ED	Wheat, Bajra	..	T(210.00), GC(207.00), W(3.00)	299·00	..	92·00	Mosque : T2
PR, KR	Nuh (7)	ED	Wheat, Bajra	..	T(8.09), GC(8.09)	138·81	..	12·14	Mosque : T 4
PR, KR	Nuh (8)	ED,	Wheat, Bajra	..	T(20.64), GC(20.64)	97·53	..	14·56	Mosque
PR,KR	Nuh (8)	ED	Wheat, Bajra	..	..	143·00	..	22·00	Mosque : C1: T1
PR,KR	Nuh (6)	ED	Wheat, Bajra	..	T(35·21), GC(35·21)	133·54	2.02	10·93	Mosque
PR,KR	Nuh (6)	ED	Wheat, Bajra	..	T(6·00), W(4·00), TK(2·00)	302·00	..	46·00	..
PR,KR	Nuh (3)	ED	Wheat, Bajra	..	T(23·00), GC(23·00)	437·00	..	162·00	T5
PR	Nuh (2)	ED	Wheat, Bajra	..	T(8·09), GC(8·09)	146·49	1·21	12·96	..
PR	Nuh (0)	ED	Wheat, Bajra	..	T(53·00), GC(45·00), TW(8·00)	385·00	..	137·00	M2:C1:T4
PR, KR	Nuh (3)	ED	Wheat, Bajra	..	T(160·00), GC(160·00)	203·00	..	71·00	N1:M1:C1: T11
PR, KR	Nuh (1)	ED	Wheat, Bajra	..	T(95·00), TW(95.00)	68·00	..	47·00	T1
inhabited					T(28·00), TW(28·00)	11·00	..	3·00	
PR,KR	Nuh (5)	ED	Wheat, Bajra	..	T(100·00), WE(100·00)	15·00	..	145·00	M1: T1
PR	Nuh (3)	EAg	Wheat, Bajra	..	T(48·00), GC(28·00), TW(20·00)	104·00	21·00	41·00	T1 :
PR	Nuh (3)	EAg	Wheat, Bajra	..	T(74·00), GC(26·00), WE(5·00), W(2·00), TWE(41·00)	251·00	18·00	241·00	..
KR	Nuh (2)	EAg	Wheat, Bajra	..	T(28·00), WE(28·00)	114·00	..	121·00	..
KR	Nuh (3)	EAg	Wheat, Bajra	..	T(141·00), GC(107·00), WE(3·00), W(3·00), TW(14·00), TWE(14·00),	27·00	51·00	460·00	..
PR,KR	Nuh (3)	ED,EAg	Wheat, Bajra	..	T(5·00), TW(2.00), TWE(3·00)	32·00	..	182·00	Temple Mansa Devi
PR	Nuh (6)	ED,EAg	Wheat, Bajra	..	T(6·07), TW(3·64), TWE(2·43)	277·61	..	233·10	..
PR,KR	Nuh (5)	ED	Wheat, Bajra	..	T(6·00), WE(6·00)	78·00	..	42·00	..
PR,KR	Nuh (2)	ED	Wheat, Bajra	..	T(3·24), W(3·24)	129·90	..	17·81	T1
PR, KR	Nuh (3)	ED	Wheat, Bajra	..	..	170·00	..	18·00	T3

NUH TAHSIL

VILLAGE

Amenities and

Location Code No.	Name of Village (with Hadbast Number)	Total area of the Village (in hectares)	Total population and Number of households	Amenities available (If not available within the village, a dash (—) is shown in the column and next to it in brackets, the distance in broad ranges viz.,—5 kms., 5—10 kms. and 10+kms. of the nearest place where the facility is available is given)					
				Educational	Medical	Drinking Water (Potable)	Post and Telegraph	Day or days of the market/ hat, if any	Communications (Bus Stop, Railway Station, Water way)
1	2	3	4	5	6	7	8	9	10
182	Baroji (115)	321·00	258 (37)	P	—(5—10)	W	—(5—10)	..	—(5—10)
183	†Zakopur (110)	163·00	16 (2)	—(—5)	—(—5)	W	—(—5)	..	—(—5)
184	Kherla (109)	186·00	1,702 (236)	P,Ac(3)	CHW	W,TW,Hp	—(—5)	..	BS
185	Jogipur (105)	181·00	419 (61)	AC	—(—5)	W	—(—5)	..	—(—5)
186	Marora (108)	217·72	154 (26)	P	—(—5)	W	—(—5)	..	BS
187	Malab (122)	2,190·00	5,161 (706)	P,M,H	HS	T,W	PO,Phone	..	BS
188	Akera (121)	1,761·00	3,212 (412)	P,M	D,CHW (2)	T,W,TW,Hp	Phone	..	—(—5)
189	Meoli (118)	1,303·00	2,511 (337)	P,M,Ac	—(5—10)	T,W	PO	..	BS
190	Mohmmadpur Nuh (119)	468·00	157 (23)	P,Ac(3)	—(5—10)	T,TW,Hp	—(5—10)	..	BS
191	Kotla (120)	1,232·65	729 (106)	P,Ac	—(10+)	W	—(10+)	..	BS
	All Villages	**64,749·63**	**142,377 (20,288)**	**P121, M20, H10, Tr1, Ac57**	**MH1, HS10, D6, RP7, RP7, CHW46**				

†Although entered as 'Be-Chirag' (un-inhabited) in Revenue record, the population shown against this village was enumerated at the time of 1981-Census.

Notes.— (1) Where a town and village bear an identical name, the word (Rural) has been added after the name of the village.

(2) The area of a village (revenue estate) is based on the information supplied by the Revenue Patwari.

Land Use

Approach to Village	Nearest town and distance (in kms.)	Power Supply	Staple food	Land use (i.e., area under different types of land use in hectares rounded upto 2 decimal places)					Remarks (including any place of religious, historical or archaeological interest)
				Forest	Irrigated by Sources	Un-irrigated	Cultural waste (including gauchar and groves)	Area not available for cultivation	
11	12	13	14	15	16	17	18	19	20
PR,KR	Nuh (5)	EAg	Wheat, Bajra	..	T(8·00), TW(4·00), TWE(4·00),	142·00	..	171·00	..
PR	Nuh (2)	ED	Wheat, Bajra	..	T(66·00), GC(63·00), W(3·00)	88·00		9·00	..
PR,KR	Nuh (2)	EA	Wheat, Bajra	..	..	127·00	..	59·00	M2:C1: T8
PR,KR	Nuh (3)	ED	Wheat, Bajra	..	T(7·00), W(7·00)	156·00	..	18·00	T1 :
PR	Nuh (5)	EAg	Wheat, Bajra	..	..	177·65	..	40·07	T1:
PR	Nuh (8)	ED,EAg	Wheat, Bajra	..	T(39·00), GC(20·00) WE(19·00)	1,923·00	20·00	208·00	Temple: N8: M5:C3: T11
PR,KR	Nuh (11)	ED,EO	Wheat, Bajra	..	T(100·00), O(100·00)	1,461·00	43·00	157·00	M1: T9
PR,KR	Nuh (7)	ED,EO	Wheat, Bajra	..	..	848·00	..	455·00	..
PR	Nuh (8)	ED	Wheat, Bajra	..	..	251·00	211·00	6·00	..
PR,KR	Nuh (13)	ED	Wheat, Bajra	..	..	651·94	..	580·71	..
					T(16292·66), GC(4493·80), W(496·99), WE(1069·39), TW(1847·72), TWE(7832·24), TK(2·00), O(550·52)	**32,995·83**	**1,994·20**	**13,466·94**	**N44: M58 : C17: T303**

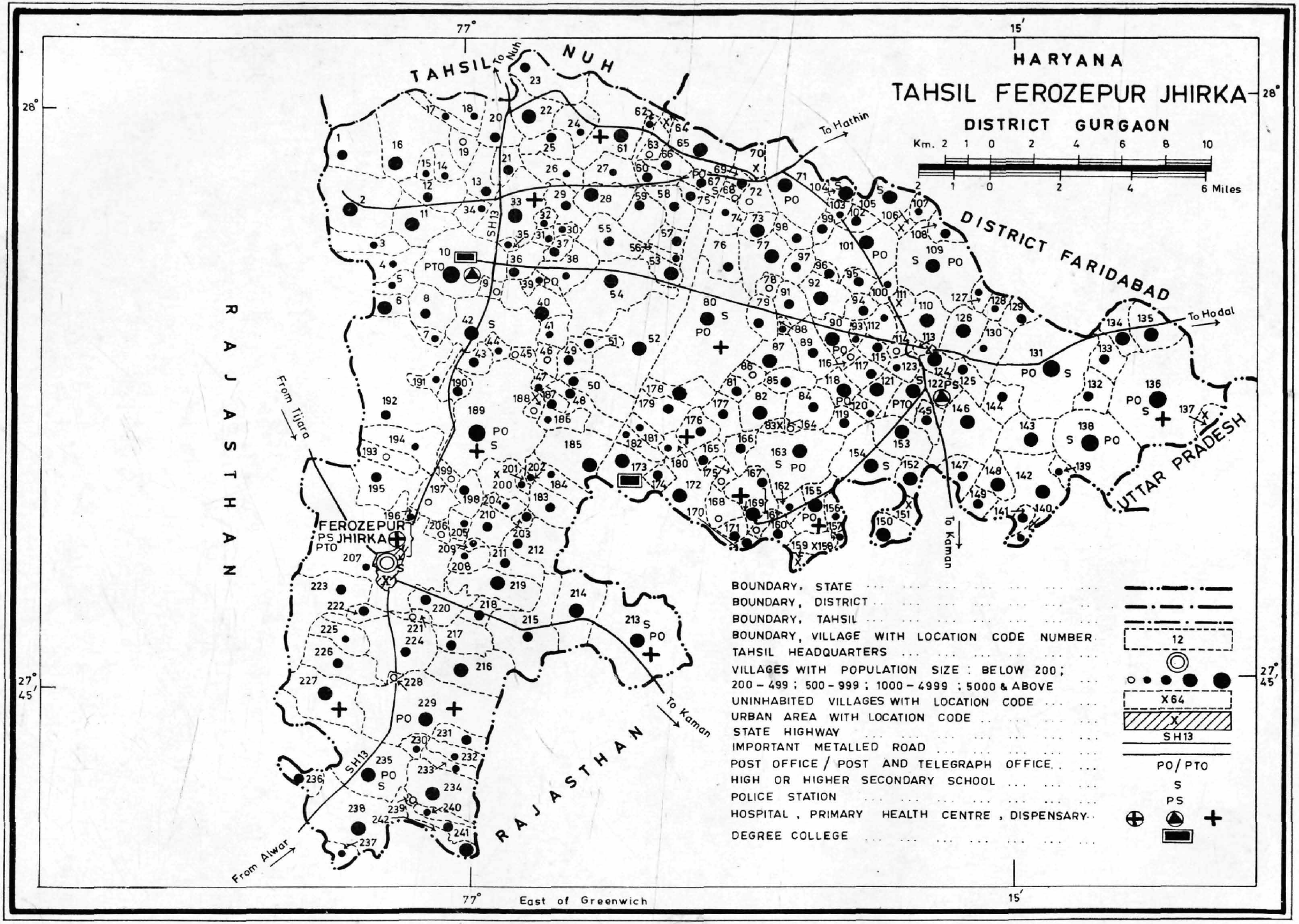

Based upon Survey of India map with the permission of the Surveyor General of India

© Government of India Copyright, 1982

ALPHABETICAL LIST OF VILLAGES IN FEROZEPUR JHIRKA TAHSIL

FEROZEPUR- JHIRKA TAHSIL

Serial No.	Name of the Village	Location Code
1	2	3
1	Agon	229
2	Ahmadbas	198
3	Ahmadbas Punahana	83
4	Ainchwari	167
5	Akbarpur	81
6	Akhnaka	217
7	Aklimpur	14
8	Aklimpur	32
9	Alipur Tigra	218
10	Allahabad	79
11	Aminabad	141
12	Amka	72
13	Andhaki	128
14	Asaisika	35
15	Aterna Shamshabad	36
16	Badarpur	28
17	Baded	172
18	Badli	84
19	Badopur	230
20	Baghola (Badhola)	211
21	Bahadri	64
22	Bahripur	188
23	Bai Khera	186
24	Balai	55
25	Banarsi	59
26	Bandhauli (Badholi)	157
27	Barka	127
28	Basai Khanzada	51
29	Basaimeo	214
30	Bas Dalla	125
31	Bazidpur	67
32	Beriabas	239
33	Bhadas	33
34	Bhakroji	234
35	Bhond (Bhor)	223
36	Bhuriaki	93
37	Bichhor	136
38	Bikti	140
39	Bilakpur	221
40	Bilhaka	70
41	Bisru	109
42	Biwan (Binwan)	213
43	Bubalheri	179
44	Bukharaka	29
45	Chakrangala	197
46	Chandanki (Chandki)	115
47	Chandraka (Chandaka)	180
48	Chitora	184
49	Dadauli	146
50	Dhadauli Khurd (Dodoli Khurd)	225

FEROZEPUR JHIRKA TAHSIL—*contd.*

Serial No.	Name of the Village	Location Code
1	2	3
51	Dhadola	56
52	Dhadoli Kalan	57
53	Dhana	178
54	Dhanwala	196
55	Dholi	168
56	Dhondal (Dhandhola)	170
57	Doha	238
58	Dugri (Dungri)	199
59	Dungeja (Dungecha)	176
60	Dunghran Shahzadpur (Dungra Shahazadpur)	75
61	Fakarpur Khori	5
62	Feroze Daher	39
63	Ferozepur Jhirka (Rural)	207
64	Ferozepur Meo	98
65	Gandoori	22
66	Gangwani	82
67	Gavanspur	111
68	Ghaghas (Gohagas)	2
69	Ghata Shamasabad	215
70	Ghatwasan	182
71	Ghira	130
72	Gohana	23
73	Gokalpur	169
74	Gubradi	107
75	Gudhala	121
76	Gudhauli	120
77	Gujar Nagla (Gugar Nangal)	48
78	Gulalta	101
79	Gumat Bihari	4
80	Hajipur	144
81	Hamzapur	202
82	Hasanpur Bilonda	226
83	Hasanpur Nuh	25
84	Hathan Gaon (Hathangarh)	142
85	Hinganpur (Higanpur)	96
86	Hirwari Bamatheri (Hirwa-Bamanheri)	219
87	Huhuka	63
88	Ibrahimbas	240
89	Imamnagar	37
90	Indana	134
91	Jaitaka	15
92	Jaitalaka	165
93	Jakh	164
94	Jakhokhar	149
95	Jakopur	158
96	Jalalpur Ferozepur	40
97	Jalalpur Nuh	17
98	Jalika	99
99	Jamalgarh	155
100	Jarauli (Jasoli)	94

FEROZEPUR JHIRKA TAHSIL—*contd.*

Serial No.	Name of the Village	Location Code
1	2	3
101	Jargali	47
102	Jehtana	104
103	Jharokri	132
104	Jharpuri	177
105	Jhimrawat (Jhimrauwat)	52
106	Jiwant (Jainvat)	150
107	Kameda	220
108	Kansali	1
109	Karaheri	34
110	Karaira Punahana	113
111	Karehra Ferozepur	11
112	Khajli Kalan (Khawajali Kalan)	69
113	Khajli Khurd (Khawajali Khurd)	68
114	Khan Mohammadpur	62
115	Khanpur Ghati	53
116	Khanpur Nun	18
117	Kherla Kalan	233
118	Kherla Khurd	201
119	Kherla Punahana	152
120	Kherli Kalan	50
121	Kherli Khurd	190
122	Kherli Nuh	20
123	Kherliter	78
124	Khoospuri	27
125	Khori	175
126	Khori Shah Chokha (Kheri Shah Chokha)	90
127	Kolgaon	242
128	Kultajpur Kalan (Kultajpur)	46
129	Kultajpur Khurd (Kultajpur)	200
130	Laherwari (Laharwali)	153
131	Laphuri	129
132	Lohinga Kalan (Lulinga Kalan)	163
133	Lohinga Khurd (Lulinga Khurd)	174
134	Madapur	208
135	Maholi	224
136	Mahoon	185
137	Malhaka	166
138	Mamlika	85
139	Mandhi	21
140	Mandi Khera	42
141	Manota	160
142	Marora	54
143	Mau (Mahu)	19
144	Milakpuri	106
145	Mohamadnagar	38
146	Mohammadbas	181
147	Mohammadpur Ter	73
148	Mohlaka (Malahaka)	49
149	Mohmadbas	191
150	Mooltban	11

FEROZEPUR JHIRKA TAHSIL—*contd.*

Serial No.	Name of the Village	Location Code
1	2	3
151	Mubarikpur	110
152	Mundheta	91
153	Muriaka	133
154	Nagina	10
155	Naharpur	112
156	Naheda	148
157	Nahrika	183
158	Nai	138
159	Nai Nagla (Nai Nangal)	41
160	Nakanpur	124
161	Nakatpuri	159
162	Nangal Mubarikpur	6
163	Nangal Sabat	7
164	Nangal Shahpur	24
165	Nangla Jamalgarh	162
166	Nangli	209
167	Nasirbas	194
168	Nasirpuri	88
169	Nawli	192
170	Neemka	135
171	Nim Khera	171
172	Niwana	118
173	Notki	3
174	Otha	92
175	Padla Shahpuri	203
176	Paima Khera (Pana Khera)	126
177	Papra	87
178	Papri	86
179	Patakpur	45
180	Patakpur Punahana	123
181	Patan Udaipuri	236
182	Pathrali	231
183	Patkhori	227
184	Phalaindi	89
185	Phardari	108
186	Pinagwan (Pingnwa)	80
187	Pithorpuri	9
188	Pol	193
189	Punahana	122
190	Qasimpur	151
191	Qutabpur	116
192	Rahepwa	76
193	Raipur	95
194	Rajaka	13
195	Rajoli	206
196	Rajpur	102
197	Rangala Rajpur	195
198	Ranika	44
199	Ranyala Ferozepur	210
200	Ranyala Patakpur	58

FEROZEPUR JHIRKA TAHSIL—*concld.*

Serial No.	Name of the Village	Location Code
1	2	
201	Ranyali	204
202	Rasoolpur	103
203	Rawa	212
204	Rawli	235
205	Rigarh	216
206	Rithath	65
207	Ronota	161
208	Ruhera (Rohera)	100
209	Sakras	189
210	Samand Khera	137
211	Santhawari	8
212	Saral (Sarol)	30
213	Saroli	105
214	Satakpuri (Sakatpuri)	74
215	Shadipur	31
216	Shahabpur	232
217	Shahmirbas	241
218	Shakarpuri	237
219	Shamsabad Khechatan	114
220	Shamshabad Khurd	139
221	Sheikhpur	187
222	Shikrawa	71
223	Sidhrawat	222
224	Singar	131
225	Siswan Jatka	43
226	Sohalpur (Sohabpur)	228
227	Srisingalheri	154
228	Sukhpuri	60
229	Sulaila	205
230	Sultanpur Nuh	26
231	Sultanpur Punahana	97
232	Sunehra (Suneheda)	147
233	Teekri	156
234	Ter	77
235	Thek	145
236	Tigaon	173
237	Tirwara	143
238	Tundlaka	119
239	Tusaini	117
240	Uleta	12
241	Umra	61
242	Umri	66

VILLAGE DIRECTORY
FEROZEPUR JHIRKA TAHSIL

FEROZEPUR JHIRKA TAHSIL — **VILLAGE**

Amenities and

Location Code No.	Name of Village (with Hadbast Number)		Total area of the Village (in hectares)	Total population and Number of households		Amenities available (If not available within the village, a dash (—) is shown in the column and next to it in brackets, the distance in broad ranges viz., —5 kms., 5—10 kms. and 10+ kms. of the nearest place where the facility is available is given)					
						Educational	Medical	Drinking Water (Potable)	Post and Telegraph	Day or days of the market/ hat, if any	Communications (Bus Stop, Railway Station, Waterway)
1	2		3	4		5	6	7	8	9	10
1	Kansali	(1)	431·00	802	(115)	P	CHW	W,TW	—(5—10)	..	BS
2	Ghaghas (Gohagas)	(2)	732·00	1,140	(151)	P	—(5—10)	W,TW,Hp	—(5—10)	..	BS
3	Notki	(3)	279·00	450	(69)	P	—(—5)	W,TW	—(—5)	..	BS
4	Gumat Bihari	(4)	312·00	439	(68)	P	CHW	W,TW	—(—5)	..	BS
5	Fakarpur Khori	(56)	168·35	343	(54)	P	—(—5)	W,TW,Hp	—(—5)	..	—(—5)
6	Nangal Mubarikpur	(57)	897·58	1,455	(215)	P	CHW(2)	W,TW	—(—5)	..	—(—5)
7	Nangal Sabat	(54)	129·90	354	(56)	—(—5)	—(—5)	W,TW,Hp	—(—5)	..	—(—5)
8	Santhawari	(55)	411·96	715	(93)	P	CHW	W,TW,Hp	—(—5)	..	—(—5)
9	Pithorpuri	(52)	87·41	63	(11)	—(—5)	—(—5)	T,W,TW	—(—5)	..	BS
10	Nagina	(51)	987·01	5,259	(780)	P,M,H, PUC (2),C1	PHC,FPC, CHW(5)	T,W,TW, Hp	PTO, Phone	..	BS
11	Karehra Ferozepur	(5)	448·39	1,066	(166)	P	CHW	T	—(—5)	..	BS
12	Uleta	(6)	386·87	633	(81)	P	HS,CHW	T	—(—5)	..	—(—5)
13	Rajaka	(7)	268·00	883	(123)	P	—(—5)	T,W	—(—5)	..	BS
14	Aklimpur	(8)	174·82	338	(43)	P	—(5—10)	T,W,Tk, TW	—(5—10)	..	—(—5)
15	Jaitaka	(9)	116·14	459	(73)	P	CHW	T,W,Tk,TW	—(5—10)	..	—(—5)
16	Moolthan	(10)	784·27	1,126	(158)	P	CHW	T,Tk	—(5—10)	..	—(—5)
17	Jalalpur Nuh	(12)	116·95	230	(33)	P	—(—5)	T,W,Tk	—(5—10)	..	—(—5)
18	Khanpur Nuh	(13)	214·88	397	(52)	—(—5)	—(—5)	T,W,Tk	—(5—10)	..	—(—5)
19	Mau (Mahu)	(11)	206·79	101	(16)	—(—5)	—(—5)	T,W,Tk	—(5—10)	..	—(—5)
20	Kherli Nuh	(14)	312·82	607	(89)	P	CHW	T,W,Tk	—(5—10)	..	BS
21	Mandhi	(15)	236·74	580	(80)	P	—(—5)	T,W,Tk	—(5—10)	..	BS
22	Gandoori	(17)	356·93	1,039	(140)	P	—(5—10)	T,W	—(5—10)	..	—(—5)
23	Gohana	(18)	587·19	977	(152)	P	—(5—10)	T,W	—(5—10)	..	—(—5)
24	Nangal Shahpur	(19)	233·10	315	(55)	—(—5)	—(5—10)	T,W	—(10+)	..	—(5—10)
25	Hasanpur Nuh	(16)	244·02	551	(87)	P	—(5—10)	T,W,Tk	—(5—10)	..	—(—5)
26	Sultanpur Nuh	(21)	322·00	497	(67)	P	—(—5)	W,Tk	—(5—10)	..	—(—5)
27	Khoospuri	(24)	287·00	445	(66)	P	CHW	W,Tk	—(5—10)	..	—(—5)

Land Use

Approach to Village	Nearest town and distance (in kms.)	Power Supply	Staple food	Land use (i.e. area under different types of land use in hectares rounded upto 2 decimal places)					Remarks (including any place of religious, historical or archaeological interest)
				Forest	Irrigated by Sources	Un-irrigated	Cultural waste (including gauchar and groves)	Area not available for cultivation	
11	12	13	14	15	16	17	18	19	20
PR.KR	Nuh	(8) EA	Wheat, Bajra	..	T(19·00), GC(5·00), WE(2·00), W(5·00), TWE(7·00)	291·00	20·00	101·00	..
PR, KR	Nuh	(21) EA	Wheat, Bajra	..	T(33·00), GC(15·00), WE(2·00), W(9·00), TWE(7·00)	398·00	32·00	269·00	Mosque : T2
PR,KR	Nuh	(19) EA	Wheat, Bajra	..	T(7·00), GC(7·00)	165·00	27·00	80·00	..
PR,KR	Nuh	(16) EA	Wheat, Bajra	..	T(19·00), GC(12·00), WE(2·00), TWE(5·00)	179·00	14·00	100·00	..
PR	Ferozepur-Jhirka	(13) ED,EAg	Wheat, Bajra	..	T(18·21), W(14·16), TWE(4·05)	97·12	1·21	51·81	..
PR,KR	Ferozepur-Jhirka	(11) ED,EAg	Wheat, Bajra	..	T(22·26), TW(8·09), TWE(14·17)	427·34	0·81	447·17	T1
PR	Ferozepur-Jhirka	(10) ED,EAg	Wheat, Jawar	..	T(18·21), TW(18·21)	79·32	..	32·37	.
PR	Ferozepur-Jhirka	(16) ED,EAg	Wheat, Jawar	..	T(52·61), TW(24·28), TWE(28·33)	236·74	0·81	121·80	T1
PR,KR	Ferozepur-Jhirka	(16) EA	Wheat, Bajra	..	T(5·67), TW(3·24), TWE(2·43)	70·41	..	11·33	..
PR, KR	Ferozepur-Jhirka	(18) EA	Wheat, Bajra	..	T(89·84), TW(57·46), TWE(32·38)	766·87	..	130·30	Temple: Jain N84: M9 : C2: T9
PR	Ferozepur-Jhirka	(16) ED,EAg	Wheat, Bajra	..	..	412·77	..	35·62	..
PR	Nuh	(14) EA	Wheat, Bajra	..	..	359·36	..	27·51	T2
PR	Ferozepur-Jhirka	(10) ED	Wheat, Bajra	..	..	240·00	..	28·00	..
PR,KR	Nuh	(19) EA	Wheat, Bajra	..	..	155·80	..	19·02	..
PR,KR	Nuh	(16) EA	Wheat, Bajra	..	..	109·67	..	6·47	..
PR,KR	Nuh	(11) EA	Wheat, Bajra	..	T(4·86), W(4·86)	751·49	..	27·92	T2
PR	Nuh	(8) ED	Wheat, Bajra	..	..	106·03	1·21	9·71	T1
PR	Nuh	(6) ED	Wheat, Bajra	..	..	197·89	4·86	12·13	T1
PR	Ferozepur-Jhirka	(22) ED	Wheat, Bajra	..	..	170·37	8·09	28·33	..
PR	Nuh	(13) ED	Wheat, Bajra	..	..	277·61	6·88	28·33	T3
PR	Ferozepur-Jhirka	(20) ED	Wheat, Bajra	..	..	201·53	2·83	32·38	T1
PR,KR	Nuh	(11) EA	Wheat, Bajra	..	..	330·62	..	26·31	
PR,KR	Nuh	(10) EA	Wheat, Bajra	..	..	537·41	..	49·78	T1
PR,KR	Nuh	(8) EA	Wheat, Bajra	..	..	217·72	..	15·38	T1
PR,KR	Nuh	(14) EA	Wheat, Bajra	..	..	223·79	2·02	18·21	Mosque : T1
PR,KR	Ferozepur-Jhirka	(5) EA	Wheat, Bajra	..	..	293·00	2·00	27·00	T2
PR,KR	Nuh	(16) EA	Wheat, Bajra	..	..	267·00	3·00	17·00	Mosque : T1

FEROZEPUR JHIRKA TAHSIL

Location Code No.	Name of Village (with Hadbast Number)	Total area of the Village (in hectares)	Total population and Number of households	Amenities available (If not available within the village, a dash (—) is shown in the column and next to it in brackets, the distance in broad ranges viz., —5 kms., 5—10 kms. and 10+ kms. of the nearest place where the facility is available is given)					
				Educational	Medical	Drinking Water (Potable)	Post and Telegraph	Day or days of the market/ hat, if any	Communications (Bus Stop, Railway Station, Water way)
1	2	3	4	5	6	7	8	9	10
28	Badarpur (23)	369·00	1,400 (180)	P,M	CHW	T,W,Tk	—(5—10)	..	—(—5)
29	Bukharaka (22)	245·00	722 (115)	P	—(5—10)	TW	—(5—10)	..	—(—5)
30	Saral (Sarol) (44)	97·12	379 (52)	P	—(—5)	T,W,Hp	—(—5)	..	—(—5)
31	Shadipur (46)	70·01	318 (49)	P	—(—5)	T,W,Hp	—(—5)	..	—(—5)
32	Aklimpur (45)	80·94	329 (43)	P	—(—5)	T,W,Hp	—(—5)	..	—(—5)
33	Bhadas (49)	726·00	2,508 (357)	P,M	HS,D,CHW	T,W,TW,Hp	—(—5)	..	BS
34	Karaheri (50)	156·21	409 (62)	—(—5)	—(—5)	T,W,Hp	—(—5)	..	BS
35	Asaisika (48)	41·28	200 (31)	—(—5)	—(—5)	W,Hp	—(—5)	..	—(—5)
36	Aterna Shamshabad (47)	248·88	773 (117)	P	—(—5)	T,W,Hp	—(—5)	..	—(—5)
37	Imamnagar (43)	133·14	844 (121)	P	CHW	W,Hp	—(—5)	..	—(—5)
38	Mohamadnagar (42)	336·69	489 (77)	P	—(—5)	W	—(—5)	..	BS
39	Feroze Daher (41)	129·09	378 (40)	P	—(—5)	T,W,TW	PO	..	—(—5)
40	Jalalpur Ferozepur (40)	337·91	1,427 (197)	P	CHW	W,TW	—(—5)	..	—(—5)
41	Nai Nagla (Nai Nangal) (39)	180·08	480 (80)	P	—(5—10)	W	—(—5)	..	—(—5)
42	Mandi Khera (53)	800·86	1,165 (205)	P,M,H	HS,RP,CHW	T,W,TW,Hp	—(—5)	..	BS
43	Siswan Jatka (59)	202·34	734 (102)	P	—(—5)	W,TW,Hp	—(—5)	..	—(—5)
44	Ranika (60)	123·83	490 (69)	P	CHW	W,TW,Hp	—(—5)	..	—(—5)
45	Patakpur (61)	91·46	86 (14)	—(—5)	—(—5)	W,TW,Hp	—(—5)	..	—(—5)
46	Kultajpur Kalan (Kultajpur) (62)	140·02	183 (17)	—(—5)	—(—5)	W,TW,Hp	—(—5)	..	—(—5)
47	Jargali (63)	97·12	211 (35)	P	—(—5)	W,TW,Hp	—(—5)		—(—5)
48	Gujar Nagla (Gujar Nangal) (121)	180·89	573 (80)	P	—(—5)	W,HP	—(5—10)	..	—(5—10)
49	Mohlaka (Malahaka) (123)	167·13	502 (79)	P	—(5—10)	W,TW,Hp	—(5—10)	..	—(5—10)
50	Kherli Kalan (122)	403·47	877 (142)	P	—(5—10)	W,TW,Hp	—(5—10)	..	—(5—10)
51	Basai Khanzada (124)	176·85	510 (87)	P	—(5—10)	W,TW,Hp	—(5—10)	..	—(— 5)
52	Jhimrawat (Jhimrauwat) (125)	1,191·78	2,219 (332)	P	—(—5)	W,TW,Hp	—(5—10)	..	—(—5)
53	Khanpur Ghati (126)	364·21	1,312 (204)	P	—(—5)	W,TW,Hp	—(—5)	..	BS
54	Marora (38)	927·12	1,489 (229)	P	HS,CHW	W,TW,Hp	—(5—10)	..	BS
55	Balai (37)	428·56	868 (135)	P	CHW	T	—(5—10)	..	—(—5)

DIRECTORY

GURGAON DISTRICT

Land Use

Approach to Village	Nearest town and distance (in kms.)	Power Supply	Staple food	Land use (i.e. area under different types of land use in hectares rounded upto 2 decimal places)					Remarks (including any place of religious, historical or archaeological interest)
				Forest	Irrigated by Sources	Un-irrigated	Cultural waste (including gauchar and groves)	Area not available for cultivation	
11	12	13	14	15	16	17	18	19	20
PR,KR	Nuh (18)	EA	Wheat, Bajra	..	..	339·00	2·00	28·00	T5
PR,KR	Nuh (16)	EA	Wheat, Bajra	..	..	217·00	2·00	26·00	..
PR,KR	Ferozepur-Jhirka (22)	EA	Wheat, Bajra	..	T(7·28), TW(7·28)	80·94	6·47	2·43	..
PR,KR	Ferozepur-Jhirka (22)	EA	Wheat, Bajra	..	..	63·94	4·45	1·62	..
PR,KR	Ferozepur-Jhirka (17)	EA	Wheat, Bajra	..	T(4·05), W(4·05)	68·80	6·88	1·21	..
PR,KR	Ferozepur-Jhirka (16)	EA	Wheat, Bajra	..	T(16·19), TW(16·19)	617·95	78·10	13·76	M1 : T2
PR,KR	Ferozepur-Jhirka (14)	EA	Wheat, Bajra	..	..	138·40	..	17·81	..
PR,KR	Ferozepur-Jhirka (13)	EA	Wheat, Bajra	..	..	38·04	2·03	1·21	..
PR	Ferozepur-Jhirka (18)	EA	Wheat, Bajra	..	..	230·67	..	18·21	..
PR	Ferozepur-Jhirka (16)	EA	Wheat, Bajra	..	T(1·21), TWE(1·21)	119·79	..	12·14	T1
PR	Ferozepur-Jhirka (26)	EA	Wheat, Bajra	..	T(1·62), TWE(1·62)	301·08	..	33·99	T1
PR	Ferozepur-Jhirka (22)	EA	Wheat, Bajra	..	T(2·83), TW(1·62), TWE(1·21)	117·36	..	8·90	T1
PR	Ferozepur-Jhirka (16)	EA	Wheat, Bajra	..	T(25·09), TWE(25·09)	263·04	..	49·78	T6
KR	Ferozepur-Jhirka (16)	EA	Wheat, Bajra	..	T(8·09), TW(8·09)	157·83	0·81	13·35	T2
PR	Ferozepur-Jhirka (14)	EA	Wheat, Brjra	..	T(24·28), TW(16·19), TWE (8·09)	701·31	0·81	74·46	N3: M2: T8
PR	Ferozepur-Jhirka (14)	ED	Wheat, Bajra	..	T(33·59), TW(33·59)	140·83	..	27·92	Temple
PR	Ferozepur-Jhirka (14)	ED	Wheat, Bajra	..	T(8·90), TW(8·90)	104·00	..	10·93	..
PR	Ferozepur-Jhirka (18)	ED	Wheat, Bajra	..	T(5·26), TW(5·26)	81·34	..	4·86	..
PR	Ferozepur-Jhirka (16)	ED	Wheat, Gram	..	T(8·50), TW(8·50)	122·62	..	8·90	..
PR	Ferozepur-Jhirka (16)	ED	Wheat, Bajra	..	T(1·62), TW(1·62)	88·22	..	7·28	..
PR	Ferozepur-Jhirka (16)	ED	Wheat, Bajra	..	T(12·14), TWE(12·14)	120·19	..	48·56	..
PR	Ferozepur-Jhirka (18)	ED	Wheat, Bajra	..	T(12·95), TW(12·95)	136·78	..	17·40	..
PR,KR	Ferozepur-Jhirka (16)	EA	Wheat, Bajra	..	T(34·40), TW(12·14), TWE(22·26)	253·73	..	115·34	T2 :
PR,KR	Ferozepur-Jhirka (24)	ED, EAg	Wheat, Bajra	..	T(28.33) TWE(28.33)	122·21	0·40	25·91	..
PR,KR	Ferozepur-Jhirka (24)	EA	Wheat, Bajra	..	T(44.51) TW(16.18) TWE(28.33)	706·98	4·05	436·24	..
PR,KR	Ferozepur-Jhirka (24)	EA	Wheat, Bajra	..	T(28·73) TW(28.73)	199·51	..	135·97	M 1
PR,KR	Ferozepur-Jhirka (24)	EA	Wheat, Bajra	..	T(72.84) TW(40.47) TWE(32.37)	739·35	37·23	77·70	M1:C2:T3
PR,KR	Ferozepur-Jhirka (19)	EA	Wheat, Jawar	..	T(9.31) W(9.31)	386·06	18·21	14·98	..

FEROZEPUR JHIRKA TAHSIL

Location Code No.	Name of Village (with Hadbast Number)		Total area of the Village (in hectares)	Total population and Number of households		Amenities available (If not available within the village, a dash (—) is shown in the column and next to it in brackets, the distance in broad ranges viz., —5 kms., 5—10 kms. and 10+ kms. of the nearest place where the facility is available is given)					
						Educational	Medical	Drinking Water (Potable)	Post and Telegraph	Day or days of the market/ hat, if any	Communications (Bus Stop, Railway Station, Water way)
1	2		3	4		5	6	7	8	9	10
56	Dhadola	(35)	144·07	417	(59)	—(—5)	—(—5)	W,TW,Hp	—(—5)	..	—(—5)
57	Dhadoli Kalan	(34)	246·85	647	(105)	P	—(10+)	W,TW,Hp	—(—5)	..	—(—5)
58	Ranyala Patakpur	(33)	297·44	753	(106)	P	—(—5)	T,W,TW	—(—5)	..	—(—5)
59	Banarsi	(36)	323·34	547	(80)	P	HS,CHW	W	—(—5)	..	—(—5)
60	Sukhpuri	(32)	140·42	500	(71)	P	CHW	W	—(5—10)	..	—(5—10)
61	Umra	(20)	954·23	2,049	(306)	P	D,CHW	W,Tk	—(5—10)	..	BS
62	Khan Mohammadpur	(25)	127·07	389	(64)	P	—(—5)	W,Tk	—(5—10)	..	BS
63	Huhuka	(26)	103·00	114	(15)	—(—5)	—(—5)	W, Tk	—(5—10)	..	BS
64	Bahadri	(27)	94·00								*Un-*
65	Rithath	(28)	531·00	2,091	(306)	P	CHW	W,Tk,TW	—(—5)	..	—(—5)
66	Umri	(29)	181·00	615	(87)	P	CHW	T,W,Tk,Hp	—(5—10)	..	—(5—10)
67	Bazidpur	(30)	155·00	798	(112)	P,M,H	CHW	W,TW	PO	..	BS
68	Khajli Khurd (Khawajali Khurd)	(189)	68·39	57	(11)	—(—5)	—(—5)	W,TW,Hp	—(5—10)	..	—(—5)
69	Khajli Kalan (Khawajali Kalan)	(190)	90·24	748	(122)	—(—5)	—(—5)	W,Tk,TW, Hp,C	—(—5)	..	—(—5)
70	Bilhaka	(191)	183·72								*Un-*
71	Shikrawa	(192)	936·83	2,843	(377)	P,M	MH,HS	W,Tk,TW, Hp,C	PO	..	BS
72	Amka	(188)	184·94	7	(1)	—(—5)	—(—5	W,TW,C	—(—5)	..	—(—5)
73	Mohammadpur Ter	(187)	180·49	1,040	(147)	P	—(5—10)	W,Hp	—(—5)	..	BS
74	Satakpuri (Sakatpuri)	(186)	212·86	274	(38)	—(—5)	—(5—10)	W,TW,Hp	—(—5)	..	—(—5)
75	Dungran Shahzadpur (Dungra Shahazadpur)	(131)	159·04	625	(98)	P	—(5—10)	W,TW,Hp	—(5—10)	..	—(5—10)
76	Rahepwa	(185)	356·12	716	(116)	P	—(5—10)	W,TW	—(—5)	..	BS
77	Ter	(184)	427·34	1,681	(277)	P	—(—5)	W,TW,Hp	—(—5)	..	—(—5)

DIRECTORY

GURGAON DISTSICT

Land Use

Approach to Village	Nearest town and distance (in kms.)		Power Supply	Staple food	Land use (i.e. area under different types of land use in hectares rounded upto 2 decimal places)					Remarks (including any place of religious, historical or archaeological interest)
					Forest	Irrigated by Sources	Un-irrigated	Cultural waste (including gauchar and groves)	Area not available for cultivation	
11	12		13	14	15	16	17	18	19	20
PR,KR	Ferozepur Jhirka	(24)	EA	Wheat, Bajra	..	T(16.19) TW(8.09) TWE(8.10)	91·46	12·14	24·28	..
PR,KR	Ferozepur Jhirka	(24)	EA	Wheat, Bajra	..	T(20.23) TW(18.21) TWE(2.02)	101·98	37·64	87·00	T1
PR,KR	Ferozepur Jhirka	(24)	EA.	Wheat, Bajra	...	T(32.37) TW(16.19) TWE(16.18)	211·24	8·09	45·74	
PR,KR	Ferozepur Jhirka	(24)	EA	Wheat, Bajra	..	T(1.21) TW(1.21)	171·58	134·35	16·20	T1
PR,KR	Ferozepur Jhirka	(24)	EA	Wheat, Bajra	..	T(0.81) TW(0.81)	127·47	..	12·14	Mosque:M1
PR	Nuh	(16)	ED	Wheat, Bajra	..	..	951·81	..	2·42	N1 : T 5
PR	Nuh	(13)	ED	Wheat, Bajra	..	..	115·33	..	11·74	N 1
PR	Nuh	(11)	ED	Wheat, Bajra	..	..	96·00	..	7·00	T 1
inhabited						..	89·00	..	5·00	..
PR,KR	Nuh	(13)	ED,EAg	Wheat, Bajra	..	T(118.00) WE(33.00) TW(40.00) TWE(45.00)	337·00	6·00	70·00	M 1
PR	Nuh	(18)	ED, EAg	Wheat, Bajra	..	T(21.00)	170·00	1·00	10·00	..
PR	Nuh	(16)	EAg	Wheat, Bajra	..	TW(21.00)	99·00	33·00	2·00	..
PR,KR	Ferozepur Jhirka	(19)	EA	Wheat, Bajra	..	T(9.71) TW (9·71)	19·02	32·78	6·88	..
PR,KR	Ferozepur Jhirka	(32)	EA	Wheat, Bajra	..	T(16.59) TWE(16.59)	29·14	23·07	21·44	M1
inhabited						T(23.88) TWE(23.88)	73·25	10·93	75·66	..
PR,KR	Hodal	(10)	EAg	Wheat, Bajra	..	T(602.16) GC(393.35) W(148.92) TWE(59.89)	174·82	59·08	100·77	N 6 : M 6 : T 15
PR,KR	Hodal	(26)	EA	Wheat, Bajra	..	T(85.39) W(66.37) TWE(19.02)	86·60	..	12·95	..
PR,KR	Ferozepur Jhirka	(13)	EA	Wheat	..	T(27.52) GC(6.07) W(6.07) TW(8.09) TWE(7.29)	125·45	2·03	25·49	M1
PR,KR	Ferozepur Jihrka	(31)	EA	Wheat, Bajra	..	T(27.52) GC(4.86) TWE(22.66)	138·00	24·28	23·06	
PR,KR	Ferozepur Jhirka	(26)	EA	Wheat, Bajra	..	T(30.76) TWE(30.76)	91·86	3·24	33·18	T1
PR,KR	Palwal	(28)	EA	Wheat, Bajra	..	T(17.40) TW(8.09) TWE(9.31)	239·17	67·99	31·56	T1
PR,KR	Ferozepur Jhirka	(29)	EA	Wheat, Bajra	..	T(88.22) O(88.22)	268·30	18·21	52·61	T1

FEROZEPUR JHIRKA TAHSIL

Location Code No.	Name of Village (with Hadbast number)		Total area of the Village (in hectares)	Total population and Number of households		Amenities available (If not available within the village, a dash(—) is shown in the column and next to it in brackets, the distance in broad ranges, viz.—5kms, 5—10 kms. and 10+kms. of the nearest place where the facility is available is given)					
						Educational	Medical	Drinking Water (Potable)	Post and Telegraph	Day or days of the market/ hat, if any	Communications (Bus Stop, Railway Station, Water way)
1	2		3	4		5	6	7	8	9	10
78	Kherliter	(183)	117·76	31	(3)	—(—5)	—(—5)	TW, Hp	—(—5)	..	—(—5)
79	Allahabad	(181)	239·98	732	(106)	—(—5)	—(—5)	T,W,TW	—(—5)	..	—(—5)
80	Pinagwan (Pingnwa)	(127)	1,804·47	4,104	(615)	P(2),M,H,	HS,D.	T,W,TW	PO, Phone	..	BS
81	Akbarpur	(128)	118·98	744	(120)	P	CHW	W	—(—5)	..	—(—5)
82	Gangwani	(134)	302·70	1,055	(163)	P	CHW	W	—(5—10)	..	—(5—10)
83	Ahmadbas Punahana	(133)	45·32								*Un-*
84	Badli	(131)	393·35	926	(124)	P	CHW	W,C	—(5—10)	..	—(5—10)
85	Mamlika	(130)	186·96	764	(110)	P	—(5—10)	W,C	—(5—10)	..	—(—5)
86	Papri	(129)	136·78	132	(26)	—(—5)	—(—5)	W	—(—5)	..	—(—5)
87	Papra	(179)	312·01	1,002	(152)	P	CHW	W,TW	—(—5)	..	—(—5)
88	Nasirpuri	(180)	63·00	238	(33)	—(—5)	—(—5)	T,W	—(—5)	..	BS
89	Phalaindi	(178)	357·00	946	(127)	—(—5)	—(—5)	W,Hp,C	—(—5)	..	—(—5)
90	Khori Shah Chokha (Kheri Shah Chokha)	(177)	259·00	2,014	(302)	P	HS,CHW	T,W,C,	PO	..	BS
91	Mundheta	(182)	218·93	871	(121)	P	—(—5)	W	—(—5)	..	—(—5)
92	Otha	(205)	363·00	1,143	(170)	P,M	—(—5)	T,W,TW, Hp	—(—5)	..	—(—5)
93	Bhuriaki	(212)	99·15	371	(66)	—(—5)	—(—5)	W,TW,Hp, C	—(—5)	..	—(—5)
94	Jarauli (Jasoli)	(211)	153·37	516	(66)	—(—5)	CHW	W,TW,Hp, C	—(—5)	..	—(—5)
95	Raipur	(207)	155·80	717	(113)	P	CHW	W,TW,Hp, C	—(—5)	..	—(—5)
96	Hinganpur (Higanpur)	(206)	123·83	584	(88)	—(—5)	CHW	W,TW	—(5—10)	..	—(—5)
97	Sultanpur Punahana	(204)	189·79	657	(96)	P	—(—5)	T,W,TW, Hp,C	—(—5)	..	—(—5)
98	Ferozepur Meo	(207)	191·00	799	(118)	P	—(5—10)	W,TW	—(5—10)	..	—(—5)
99	Jalika	(202)	110·00	599	(97)	P	—(10+)	W,TW,Hp, C	—(—5)	..	—(—5)
100	Ruhera (Rohera)	(208)	150·00	373	(47)	P	—(—5)	W,TW	—(5—10)	..	—(5—10)

Land Use

Approach to Village	Nearest town and distance (in kms.)	Power Supply	Staple food	Land use (i.e. area under different types of land use in hectares rounded upto 2 decimal places)					Remarks (including any place of religious, historical or archaeological interest)
				Forest	Irrigated by Sources	Un-irrigated	Cultural waste (including gauchar and groves)	Area not available for cultivation	
11	12	13	14	15	16	17	18	19	20
PR,KR	Ferozepur Jhirka (29)	EA	Wheat, Bajra	..	T(20.23), W(4.05), TWE(16.18)	79.72	11·33	6·48	..
PR,KR	Ferozepur Jhirka (27)	EA	Wheat, Bajra	..	T(55.85), W(55.85)	101·17	47·35	35·61	..
PR,KR	Ferozepur Jhirka (26)	EA	Wheat, Bajra	..	T(485.62), TW(80.94), TWE(404.68)	857·52	44·11	417·22	Temple
PR,KR	Ferozepur Jhirka (24)	EAg	Wheat, Bajra	..	T(52.61), WE(22.26), W(10.12), TWE(20.23)	42·90	..	23·47	N 50; M 20: C 3; T 8
PR,KR	Ferozepur Jhirka (28)	EAg	Wheat, Bajra	..	T(40.47), W(24.28), WE(16.19)	237·95	..	24·28	T 1
inhabited					..	40·47	..	4·85	..
PR,KR	Hodal (24)	ED,EAg	Wheat, Bajra	..	T(80.94), GC(28.33), TW(12.14), TWE(40.47)	258·19	..	54·22	M2:C1: T4
PR,KR	Ferozepur Jhirka (28)	EAg	Wheat, Bajra	..	T(64.75), GC(60.70), W(4.05)	104·81	..	17·40	T 1
PR,KR	Ferozepur Jhirka (24)	EAg	Wheat, Bajra	..	T(32.37), WE(22.26), W(10.11)	75·27	..	29·14	..
PR,KR	Ferozepur Jhirka (30)	ED,EAg	Wheat, Bajra	..	T(91.05), WE(60.70), W(2.02), TW(16.19), TWE(12.14)	142·45	13·76	64·75	T1
PR,KR	Ferozepur Jhirka (29)	ED, EAg	Wheat, Bajra	..	T(24.00), TWE(24.00)	25·00	6·00	8·00	..
PR,KR	Ferozepur Jhirka (28)	ED	Wheat, Bajra	..	T(41.00), GC(25·00), TW(16·00)	252·00	..	64·00	..
PR,KR	Ferozepur Jhirka (30)	ED,EAg	Wheat, Bajra	..	T(46.54), TW(2.02), TWE(44.52)	140·83	..	71·63	Mosque. T1
PR,KR	Hodal (24)	ED,EAg	Wheat, Bajra	..	T(93.08), W(8.90), TW(55.85), TWE(28.33)	107·24	4·05	14·56	..
PR,KR	Ferozepur Jhirka (29)	EA	Wheat, Bajra	..	T(94.70), GC(12.14), TWE(82.56)	226·22	36·42	5·66	T 2
PR,KR	Ferozepur Jhirka (27)	EA	Wheat, Bajra	..	T(27.92), TW(24.28), TWE(3.64)	69.20	1·21	0·82	..
PR,KR	Ferozepur Jhirka (16)	EA	Wheat, Bajra	..	T(31.97), W(31.97)	97·12	20·23	4·05	C1: T 4
PR,KR	Ferozepur Jhirka (24)	EA	Wheat, Bajra	..	T(15.78), TW(15.78)	118·17	20·64	1·21	M1 : T 2
PR,KR	Ferozepur Jhirka (32)	EA	Wheat, Bajra	..	T(51.39),) GC(51.39	68·80	1·62	2·02	M 1
PR,KR	Hodal (19)	EA	Wheat, Bajra	..	T(15·38) TWE(15.38)	152·16	20·23	2·02	M2 : C1 : T1
PR,KR	Ferozepur Jhirka (11)	EA	Wheat, Bajra	..	T(23.00), WE (23·00)	149·00	..	19·00	..
PR,KR	Ferozepur Jhirka (8)	ED, EAg	Wheat, Bajra	..	T(8.00), WE(8.00)	90·00		12·00	..
PR,KR	Nuh (14)	EA	Wheat, Bajra	..	T(11.00) WE(11.00)	..	126·00	13·00	T 4

FEROZEPUR JHIRKA TAHSIL

Location Code No.	Name of Village (with Hadbast Number)	Total area of the Village (in hectares)	Total population and Number of households	Amenities available (if not available within the village, a dash(—) is shown in the column and next to it in brackets, the distance in broad ranges viz.,—5 kms., 5—10 kms. and 10+kms. of the nearest place where the facility is available is given)					
				Educational	Medical	Drinking Water (Potable)	Post and Telegraph	Day or days of the market/ hat, if any	Communications (Bus Stop, Railway Station, Water way)
1	2	3	4	5	6	7	8	9	10
101	Gulalta (201)	672·00	2,190 (290)	P,M	CHW	W,TW,Hp, C	PO	..	—(5—10)
102	Rajpur (195)	133·00	702 (99)	—(—5)	—(5—10)	W,TW,Hp, C	—(—5)	..	—(—5)
103	Rasoolpur (194)	92·00	399 (58)	—(—5)	—(5—10)	W,TW,Hp, C	—(—5)	..	—(—5)
104	Jehtana (193)	172·00	1,185 (183)	P,M,H	CHW	W,TW,Hp, C	—(—5)	..	—(—5)
105	Saroli (196)	423·00	2,004 (268)	P,M,H	HS,CHW	W,TW,Hp, C	—(5—10)	..	—(5—10)
106	Milakpuri (200)	84·98							*Un-*
107	Gubradi (197)	120·00	361 (50)	—(—5)	—(5—10)	W,TW,Hp,C	—(—5)	..	—(—5)
108	Phardari (198)	172·00	679 (111)	P	—(5—10)	W. TW, C	—(—5)	..	BS
109	Bisru (199)	1,094·00	4,419 (678)	P, M, H	HS, CHW	T,W,Tk,TW, Hp,C	PO	..	—(—5)
110	Mubarikpur (216)	389·71	1,022 (156)	P	—(—5)	T,W,Tk,TW, PHC	—(—5)	..	—(—5)
111	Gavanspur (212)	127·47							*Un-*
112	Naharpur (210)	210·03	418 (60)	P	CHW	W	—(5—10)	..	—(5—10)
113	Karaira Punahana (215)	35·21							*Un-*
114	Shamsabad Khechatan (214)	105·22	128 (19)	—(—5)	CHW	W, C	—(—5)	..	—(—5)
115	Chandanki (Chandki) (213)	132·33	539 (77)	P	CHW	W	—(—5)	..	—(—5)
116	†Quatabpur (176)	73·25	53 (6)	—(10+)	—(10+)	W	—(10+)	..	—(10+)
117	Tusaini (175)	196·67	792 (113)	P	CHW	W,TW,Hp,C	—(5—10)	..	—(5—10)
118	Niwana (173)	228·24	1,426 (210)	P	CHW	W, TW	PO	..	—(—5)
119	Tundlaka (172)	187·37	502 (69)	P	—(5—10)	W,TW,Hp,C	—(5—10)	..	—(5—10)
120	Gudhauli (171)	118·98	344 (48)	—(—5)	—(—5)	W,TW,Hp,C	—(—5)	..	—(—5)
121	Gudhala (174)	229·00	1,244 (183)	P	CHW	W,TW,Hp	—(—5)	..	—(—5)
122	Punahana (219)	456·88	4,325 (705)	P(2), M(2), H(3), PUC	PHC, FPC, CHW(2)	W,TW,Hp	PTO	..	BS
123	Patakpur Punahana (218)	122·21	449 (61)	P	—(—5)	W, TW, Hp	—(—5)	..	BS

DIRECTORY

Land Use

GURGAON DISTRICT

Approach to Village	Nearest town and distance (in kms.)	Power Supply	Staple food	Land use (i.e. area under different types of land use in hectares rounded upto 2 decimal places)					Remarks (including any place of religious, historical or archaeological interest)
				Forest	Irrigated by Sources	Un-irrigated	Cultural waste (including gauchar and groves)	Area not available for cultivation	
11	12	13	14	15	16	17	18	19	20
PR,KR	Nuh (11)	EA	Wheat, Bajra	..	T(98.00), WE(91.00), W(7.00)	567·00	..	7·00	M1 : T 4
PR,KR	Ferozepur Jhirka (10)	ED,EAg	Wheat, Bajra	..	T(19.00), WE(19·00)	99·00	..	15·00	..
PR,KR	Ferozepur Jhirka (6)	EA	Wheat, Bajra	..	T(9.00), WE(9.00)	73·00	..	10·00	..
PR,KR	Hodal (37)	EA	Wheat, Bajra	..	T(50.00), WE(25.00), W(25.00)	100·00	..	22·00	N2: M1 : T 2
PR,KR	Hodal (8)	EA	Wheat, Bajra	..	T(32.00), WE(25·00), W(7.00)	353·00	..	38·00	T2
inhabited					T(20.23), TW(20.23)	62·73	..	2·02	..
PR, KR	Hodal (16)	ED, EAg	Wheat, Bajra	..	T (7.00), WE (7.00)	104·00	..	9·00	..
PR, KR	Hodal (11)	EA	Wheat, Bajra	..	T (93.00), GC (66.00), WE (27.00)	64·00		15·00	T 1
PR, KR	Nuh (14)	EA	Wheat, Bajra	..	T (409.00), GC (369.00), WE (40.00)	582·00	..	103 00	Mosque: N4: M2: T 8:
PR, KR	Hodal (16)	EA	Wheat, Bajra	..	T (129·50), GC (97.12), TW (16.19), TWE (16.19)	223·79	..	36·42	Mosque
inhabited					T (21.45), TWE (21.45)	89·84	..	16·18	Mosque : T1
PR, KR	Ferozepur Jhirka (33)	EA	Wheat, Bajra	..	T (24.28), TW (8.09), TWE (16.19)	170·77	..	14·98	..
inhabited				..	..	..	..	35·21	..
PR, KR	Hodal (18)	EA	Wheat, Bajra	..	T (14.16), GC (8.09), TWE (6.07)	73·25	..	17·81	..
PR, KR	Hodal (18)	EA	Wheat, Bajra	..	T (1.21), TWE (1.21)	118·98		12·14	T 1
KR	Ferozepur Jhirka (24)	ED	Wheat, Bajra	..	..	73.25	..	..	..
PR, KR	Hodal (26)	EA	Wheat, Bajra	..	T (25.49), TW (5.26), TWE (20.23)	137·99	2·03	31·16	..
PR, KR	Hodal (22)	EA	Wheat, Bajra	..	T (44.52), TW (20.23), TWE (24.29)	139·20	..	44·52	T 2
PR, KR	Hodal (27)	EA	Wheat, Bajra	..	T (6.07), TW (6.07)	143·66	23·47	14·17	Mosque : T1
PR, KR	Hodal (26)	EA	Wheat, Bajra	..	T (18.22), TWE (18.22),	92.67	..	8·09	..
PR, KR	Hodal (32)	EA	Wheat, Bajra	..	T (43.00), TWE (43.00)	149·00	30·00	7·00	..
PR	Hodal (19)	EA	Wheat, Bajra	..	T (274.78), GC (89.03), TW (40.47), TWE (145.28)	125·05	..	57·05	Temple Shiv: N100: M25: C5 : T 6
PR	Hodal (21)	EA	Wheat, Bajra	..	T (90·24), GC (40.47), TWE (49.77)	19·02	0·81	12·14	..

FEROZEPUR JHIRKA TAHSIL

Amenities and

Location Code No.	Name of Village (with Hadbast Number)	Total area of the Village (in hectares)	Total population and Number of households.	Amenities available (If not available within the village, a dash(—) is shown in the column and next to it in brackets, the distance in broad ranges viz,—5 kms. 5—10 kms. and 10+kms. of the nearest place where the facility is available is given)					
				Educational	Medical	Drinking Water	Post and Telegraph (Potable)	Day or days of the market/ hat, if any	Communications (Bus Stop, Railway Station, Water way)
1	2	3	4	5	6	7	8	9	10
124	Nakanpur (217)	198·29	2,866	(492)	—(—5)	CHW	T, W, TW, Hp, C	—(—5)	.. BS
125	Basdalla (232)	200·32	886	(140)	P	—(—5)	W, TW, Hp	—(—5)	.. —(—5)
126	Paima Khera (Pana Khera) (233)	363·00	1,330	(202)	P	—(—5)	W,TW,Tk, Hp, C	—(—5)	.. —(—5)
127	Barka (234)	145·00	395	(71)	—(—5)	—(—5)	W, Tk, TW, Hp, C	—(—5)	.. —(—5)
128	Andhaki (235)	130·71	456	(69)	P	—(—5)	W, TW, Tk, Hp, C	—(—5)	.. —(—5)
129	Laphuri (237)	212·05	963	(140)	P	CHW	W, Tk, TW, Hp, C	—(—5)	.. —(—5)
130	Ghira (236)	344·79	469	(73)	—(—5)	—(—5)	Tk, TW, Hp, C	—(—5)	.. —(—5)
131	Singar (238)	1,571·78	7,589	(1,125)	P,M,H	HS, RP (3), CHW(7)	W, TW, Hp, C	PO	.. BS
132	Jharokri (239)	266·00	941	(142)	P	CHW	T,W,TW,Hp C	—(—5)	.. BS
133	Muriaka (240)	249·00	707	(112)	P	—(—5)	T, W, TW, Hp, C	—(—5)	.. BS
134	Indana (241)	264·00	1,238	(208)	P	—(—5)	T,W,TW,Hp, C	—(—5)	.. BS
135	Neemka (242)	421·68	1,333	(229)	P	CHW	T, W, TW. Hp. C	—(—5)	.. BS
136	Bichhor (243)	1,691·56	5,984	(881)	P, M, H	HS, D, CHW(5)	W, TW, Hp C	PO	.. BS
137	Samand khera (244)	117·76							*Un-*
138	Nai (229)	11,01·54	5,253	(792)	P, M, H	HS, CHW(4)	W, TW, Hp, C	PO	.. BS
139	Shamshabad Khurd (228)	121·00	209	(30)	P	CHW	W, Tk, TW, Hp	—(5—10)	.. —(5—10)
140	Bikti (225)	80·13	269	(34)	—(—5)	—(5—10)	W,Tk. TW	—(5—10)	.. —(5—10)

Land Use

Approach to Village	Nearest town and distance (in kms.)		Power Supply	Staple food	Land use (i.e. area under different types of land use in hectares rounded upto 2 decimal places)					Remarks (including any place of religious, historical or archaeological interest)
					Forest	Irrigated by Sources	Un-irrigated	Cultural waste (including gauchar and groves)	Area not available for cultivation	
11	12		13	14	15	16	17	18	19	20
PR	Hodal	(19)	EA	Wheat, Bajra	..	T (111.29), GC(80 ·94), TW (10.12), TWE (20.23)	40 ·47	3 ·64	42 ·89	N 50: M 25: C10: T2
PR	Hodal	(19)	EA	Wheat, Bajra	..	T (113.31.), GC (105.22), TW (8.09)	63 ·94	..	23 ·07	TI
PR	Hodal	(18)	EA	Wheat, Bajra	..	T (277.21), GC (223.38), TW (39.66), TWE (14.17)	33 ·18	12 ·14	40 ·47	M1: T1
PR	Nuh	(14)	EA	Wheat, Bajra	..	T (97.00), GC (96.00). TW (1.00)	21 ·00	4 ·00	23 ·00	
PR, KR	Hodal	(18)	EA	Wheat, Bajra	..	T (97.93), GC (91.05), TW (6.88),	13 ·76	6 ·07	12 ·95	T 1
PR, KR	Nuh	(6)	EA	Wheat, Bajra	..	T (128.69), GC (93.48). TW(16.19), TWE (19.02)	67 ·99	1 ·21	14 ·16	C1: T7
PR	Hodal	(21)	EA	Wheat, Bajra	..	T (267.09), GC (214.48), TW (40.47), TWE (12.14)	48 ·56	3 ·24	25 ·90	T1
PR, KR	Hodal	(13)	EA	Wheat, Bajra	..	T (796.41), GC (415.61), TW (259.40). TWE (121.40),	607 ·02	7 ·28	161 ·07	C1: T 7
PR	Hodal	(14)	EA	Wheat, Bajra	..	T (66.00). GC (58.00), TW (4.00), TWE (4.00)	173 ·00	3 ·00	24 ·00	T1
PR	Hodal	(8)	EA	Wheat, Bajra	..	T (124.00), GC (120.00). TW (4.00)	92 ·00	15 ·00	18 ·00	T1
PR	Hodal	(18)	EA	Wheat, Bajra	..	T (238.00), GC (208.00). TW(10 ·00), TWE (20 00)	8 ·00	10 ·00	8 ·00	T1
PR	Hodal	(6)	EA	Wheat, Bajra	..	T (242.81), GC (203.15), TW (3.64), TWE (36.02)	172 ·80	2 ·02	4 ·05	T 1
PR, KR	Hodal	(11)	EA	Wheat, Bajra	..	T (944.12), GC (641.84), WE (245.64), TW (14.16) TWE (42.48)	618 ·76	..	128 ·68	Temple Mosque: N2: M2: C1: T16
nhabited						T (23.88). GC (7.69) TWE (16.19)	90 ·65	2 ·43	0 ·80	
PR, KR	Hodal	(10)	EA	Wheat, Barja	..	T (321.72), GC (171.99) TW(101.17), TWE (48.56)	677 ·84	12 ·14	89 ·84	Masjid: M4: T5
PR, KR	Hodal	(17)	EA	Wheat, Gram	..	T (20.23), TW (6.07), TWE (14.16)	92 ·67	..	8 ·10	..
PR, KR	Hodal	(22)	EA	Wheat, Bajra	..	T (21.85), TW (16.19), TWE (5.66)	51 ·39	0 ·81	6 ·08	..

FEROZEPUR JHIRKA TAHSIL

Location Code No.	Name of Village (with Hadbast Number)	Total area of the Village (in hectares)	Total population and Number of households	Amenitites available (if not available within the village, a dash(—) is shown in the column and next to it in brackets, the distance in broad ranges, viz.,—5 kms., 5—10 kms and 10+kms, of the nearest place where the facility is available is given.					
				Educational	Medical	Drinking Water (Potable)	Post and Telegraph	Day or days of the market/ hat, if, any	Communications (Bus Stop, Railway Station, Water way)
1	2	3	4	5	6	7	8	9	10
141	Aminabad (226)	116·14	569 (77)	P	—(5—10)	W, Tk, TW, Hp	—(5—10)	..	—(5—10)
142	Hathan Gaon (Hathangarh) (227)	728·02	1,286 (198)	P	CHW	W, Tk, TW, Hp	—(5—10)	..	—(5—10)
143	Tirwara (230)	423·29	1,709 (230)	P	CHW	W, Tk, TW, Hp	—(—5)	..	—(—5)
144	Haji Pur (231)	263·04	617 (105)	P	CHW	W, Tk, TW, Hp, C	—(—5)	..	—(—5)
145	Thek (220)	183·32	578 (96)	P	—(—5)	W, Tk, TW. Hp	—(—5)	..	—(—5)
146	Dadauli (221)	707·78	1,725 (236)	P	—(—5)	W. Tk, TW, Hp, C	—(—5)	..	—(—5)
147	Sunehra (Suneheda) (222)	280·44	717 (110)	P	CHW	W. TW. Hp	—(—5)	..	—(—5)
148	Naheda (223)	339·12	1,280 (197)	P	CHW	TW, Hp	—(—5)	..	—(—5)
149	Jakhokhar (224)	176·44	804 (111)	P	—(5—10)	W,TW, Hp	—(5—10)	..	—(—5)
150	Jiwant (Jainvat) (167)	242·81	1,669 (236)	P	CHW	W,TW,Hp	—(5—10)	..	—(—5)
151	Qasimpur (168)	100·77							*Un-*
152	Kherla Punahana (169)	265·07	1,385 (209)	P	CHW	W	—(5—10)	..	—(5—10)
153	Laherwari (Laharwali) (170)	413·18	1,577 (226)	P	CHW	W	—(—5)	..	BS
154	Sri Singal Heri (164)	617·95	1,587 (199)	P, M, H	—(5—10)	W	—(5—10)	..	BS
155	Jamalgarh (156)	410·35	2,376 (375)	P. M	D. CHW	W, TW, Hp	PO	..	BS
156	Teekri (155)	104·00	225 (31)	—(—5)	—(—5)	W, TW	—(—5)	..	—(—5))
157	Bandhauli (Badholi) (154)	119·79	289 (39)	P	CHW	W, TW	—(—5)	..	—(—5)
158	Jakopur (153)	176·04							*Un-*
159	Nakatpuri (152)	71·63							*Un-*

DIRECTORY **GURGAON DISTRICT**

Land Use

Approach to Village	Nearest town and distance (in kms.)	Power Supply	Staple food	Land use (i.e. area under different types of land use in hectares rounded up to 2 decimal places)					Remarks (including any place of religious, historical or archaeological interest)
				Forest	Irrigated by Sources	Un-irrigated	Cultural waste (including gauchar and groves)	Area not available for cultivation	
11	12	13	14	15	16	17	18	19	
PR, KR	Hodal	(20) EA	Wheat, Bajra	..	T (10.93), TW (6.07), TWE (4.86)	84·17	..	21·04	M1
PR, KR	Nuh	(16) EA	Wheat, Bajra	..	T(69.60), W (37.23), TWE (32.37)	582·74	16·19	59·49	..
PR, KR	Hodal	(16) EA	Wheat. Bajra	..	T (177.65), GC (105.62), TW (56.66), TWE (15.37)	212·05	..	33·59	Mosque:T2
PR	Hodal	(22) EA	Wheat, Maize	..	T (80.13), GC (79.32), TWE (0.81)	159·85	22·66	0·40	Mosque: T1
PR	Hodal	(26) EA	Wheat, Gram	..	T (20.23), TW (4.05), TWE (16.18),	140·02	..	23·07	..
PR	Hodal	(24) EA	Wheat, Bajra	..	T (178.87), GC (170.77). TW (4'05), TWE (4.05)	446·77	65·96	16·18	Mosque :T1
PR	Nuh	(24) EA	Wheat, Bajra	.	T (72.84), W (32.37), TW (26.30), TWE (14.17)	171·18	8·09	28·33	T 1
PR	Hodal	(16) EA	Wheat, Bajra	..	T (112.91), W (25.90), TWE (87.01)	199·10	10·93	16·18	..
KR	Nuh	(24) EA	Wheat, Bajra	..	T (25.90), W (25.90)	116·95	9·31	24·28	Mosque
KR	Hodal	(19) EA	Wheat, Bajra	..	T (164.70), W (48.56), TW (87.82), TWE (28.32)	54·23	7·69	16·19	T 2
Inhabited					..	97.53	..	3·24	..
KR	Nuh	(19) ED, EAg	Wheat, Bajra	..	T (109.26), W (8.09). TW (72.84), TWE (28.33)	124.64	..	31·17	Mosque : T2
PR, KR	Hodal	(20) ED, EAg	Wheat, Bajra	..	T (174.82), W (33.18), TW (101.17), TWE (40.47)	206·39	..	31·97	T 2
PR, KR	Hodal	(24) ED, EAg	Wheat, Bajra	..	T (151.75). W (10.12), TW (101.17), TWE (40.46)	394.98	20·64	50·58	M1: T3
PR	Hodal	(18) EA	Wheat, Barja	..	T (128.69), WE (7.28), TW (40.47), TWE (80.94)	231·48	6·88	43·30	Mosque: T2
PR	Hodal	(13) EA	Wheat, Bajra	..	T (30.35), TW (16.19), TWE (14.16)	66·37	..	7·28	..
PR	Hodal	(14) EA	Wheat, Bajra	..	T (14.16), TWE (14.16)	97·53	..	8·10	Mosque
Inhabited					T (20.23), TW (20.23)	152·97	0·81	2·03	..
Inhabited					T (20.23), TW (20.23)	48.56	2·02	0·82	..

FEROZEPUR JHIRKA TAHSIL — **VILLAGE**

Amenities and

Location Code No.	Name of Village (with Hadbast Number)		Total area of the Village (in hectares)	Total population and Number of households		Amenities available (If not available within the village, a dash (—) is shown in the column and next to it in brackets, the distance in broad ranges, viz.,—5kms, 5—10 kms. and 10+kms. of the nearest place where the facility is available is given)					
						Educational	Medical	Drinking Water (Potable)	Post and Telegraph	Day or days of the market/ hat, if any	Communications (Bus Stop, Railway Station, Water way)
1	2		3	4		5	6	7	8	9	10
160	Manota	(158)	208·01	827	(128)	P	CHW	W, TW, Hp	—(—5)	..	—(—5)
161	Ronota	(160)	86·20	165	(20)	—(—5)	—(—5)	W, TW,	—(—5)	..	—(—5)
162	Nangla Jamalgarh	(157)	121·00	219	(30)	—(—5)	—(—5)	W TW,	—(—5)	..	—(—5)
163	Lohinga Kalan (Lulinga Kalan)	(165)	1,022·63	2,797	(414)	P, M, H	HS	W, TW, Hp, C	PO	..	BS
164	Jakh	(132)	52·61	103	(17)	—(—5)	—(—5)	W, TW, Hp, C	—(—5)	..	—(—5)
165	Jaitalaka	(136)	104·00	545	(80)	P	—(—5)	W	—(—5)	..	—(—5)
166	Malhaka	(164)	206·79	650	(97)		—(—5)	W	—(—5)	..	—(—5)
167	Ainchwari	(163)	387·68	562	(94)	—(—5)	CHW	W	—(—5)	..	—(—5)
168	Dholi	(162)	244·02	102	(8)	—(—5)	—(—5)	W	—(—5)	..	—(10+)
169	Gokalpur	(161)	33·18	1,166	(175)	P	D	W, Hp	—(—5)	..	—(5—10)
170	Dhondal (Dhandhola)	(159)	151·75	638	(97)	P	—(—5)	W	—(—5)	..	—(5—10)
171	Nim Khera	(147)	143·00	889	(132)	P	—(—5)	W, TW	—(—5)	..	—(5—10)
172	Baded	(145)	688·00	1,770	(277)	P, M	—(—5)	W, Hp	—(5—10)	..	—(5—10)
173	Tigaon	(143)	551·00	1,111	(168)	P, M, PUC, C	—(5—10)	W	—(5—10)	..	BS
174	Lohinga Khurd (Lulinga Khurd)	(144)	141·00	606	(108)	P	—(—5)	W	—(—5)	..	—(—5)
175	Khori	(146)	83·00	155	(21)	—(—5)	—(—5)	W	—(—5)	..	—(—5)
176	Dungeja (Dungecha)	(137)	239·98	986	(159)	P	D	W, TW, Hp	—(5—10)	..	BS
177	Jharpuri	(135)	267·90	887	(134)	P	CHW	W, TW, Hp	—(—5)	..	—(—5)
178	Dhana	(138)	272·35	1,112	(175)	—(—5)	CHW	W, TW, Hp	—(—5)	..	—(—5)
179	Bubal Heri	(139)	337·50	935	(168)	P	CHW	W, TW, Hp	—(—5)	..	—(—5)

Land Use

Approach to Village	Nearest town and distance (in kms.)	Power Supply	Staple food	Land use (i.e. area under different types of land use in hectares rounded up to 2 decimal places)					Remarks (including any place of religious, historical or archaeological interest)
				Forest	Irrigated by Sources	Un-irrigated	Cultural waste (including gauchar and groves)	Area not available for cultivation	
11	12	13	14	15	16	17	18	19	20
PR	Nuh (16)	EA	Wheat, Bajra	..	T (30.35), TW (9.31), TWE (21.04)	154·99	4·05	18·62	Mosque
PR	Hodal (24)	EA	Wheat, Bajra	..	T (12.14), TW (12.14)	61·12	6·47	6·47	..
KR	Hodal (18)	EA	Wheat, Bajra	..	T (8.50), TWE (8.50)	95·91	6·47	10·12	..
PR, KR	Hodal (24)	EA	Wheat, Bajra	..	T(323.74), TW(80.94), TWE(242.80)	441·10	..	257·79	Mosque : N1 : T1
PR, KR	Hodal (24)	ED	Wheat, Bajra	..	..	46·94	..	5·67	..
PR, KR	Ferozepur Jhirka (6)	EA	Wheat, Bajra	..	T(64.75), WE(4.05), W(24.28), TW(16.19), TWE(20.23)	20·23	4·05	14·97	..
PR, KR	Ferozepur Jhirka (8)	EA	Wheat, Bajra		T(61.11), TW(28·33), TWE(32.78),	121·40	4·05	20·23	..
PR, KR	Hodal (30)	EA	Wheat, Bajra		T(56.66), TW(24.28), TWE(32.38)	262·23	16·19	52·60	..
KR	Hodal (30)	EA	Wheat, Bajra	..	..	202·74	8·90	32·38	..
PR, KR	Hodal (21)	EA	Wheat, Bajra	..	T(12.14), TW(4.05), TWE(8.09)	18·21	0·81	2·02	T1
PR, KR	Hodal (32)	EA	Wheat, Bajra	..	T(34.40), WE(15.38), TWE(19.02)	91·86	5·26	20·23	..
PR, KR	Hodal (19)	EA	Wheat, Bajra	..	T(28.00), TWE(28.00)	94·00	..	21·00	T1
PR, KR	Hodal (35)	EA	Wheat, Bajra	..	T(42.00), TW(40.00), TWE(2.00)	484.00	6·00	156·00	T2
PR, KR	Ferozepur Jhirka (13)	EA	Wheat, Bajra	..	T(15.00), TW(5.00), TWE(10.00)	385·00	..	151·00	C1 : T1
PR, KR	Ferozepur Jhirka(16)	EA	Wheat, Bajra	..	T(23.00), TW(8.00), TWE(15.00)	77·00	..	41·00	..
KR	Ferozepur Jhirka (5)	EA	Wheat, Bajra	..	..	55·00	..	28·00	..
PR, KR	Ferozepur Jhirka (21)	EA	Wheat, Bajra	..	T(55.85), WE(12.95), W(6.47) TWE(36.43)	129·50	8·50	46·13	..
PR, KR	Ferozepur Jhirka (23)	EAg, EO	Wheat, Bajra	..	T(83.36), WE(28.32), W(24.28), TW(10.12), TWE(20.64)	110·48	..	74·06	T1
PR, KR	Ferozepur Jhirka (24)	EA	Wheat, Bajra	..	T(63.13), WE(16.19), W(8.09), TW(12.14), TWE(26.71)	105·62	..	103·60	..
PR, KR	Ferozepur Jhirka (23)	EA	Wheat, Bajra	..	T(80.13), WE(15.38), W(4.05), TWE(60.70)	157·42	..	99·95	..

FEROZEPUR JHIRKA TAHSIL

Location Code No.	Name of Village (with Hadbast Number)		Total area of the Village (in hectares)	Total population and Number of households		Amenities available (If not available within the village, a dash (—) is shown in the column and next to it in brackets, the distance in broad ranges viz.,—5kms., 5—10 kms. and 10+kms. of the nearest place where the facility is available is given)					
						Educational	Medical	Drinking Water (Potable)	Post and Telegraph	Day or days of the market/ hat, if any	Communications (Bus Stop, Railway Station, Water way)
1	2		3	4		5	6	7	8	9	10
180	Chand Raka (Chandaka)	(140)	127·88	369	(51)	—(—5)	—(—5)	W, TW, Hp	—(5—)	..	BS
181	Mohammadbas	(141)	139·21	422	(51)	—(—5)	—(5—10)	W. Hp	—(5—10)	..	—(—5)
182	Ghatwasan	(142)	116·95	297	(45)	—(—5)	—(5—10)	W, TW, Hp	—(5—10)	..	BS
183	Nahrika	(115)	345·19	523	(80)	P	—(5—10)	W, TW, Hp	—(5—10)	..	—(5—10)
184	Chitora	(116)	319·70	353	(55)	P	—(—5)	W, TW, Hp	—(—5)	..	—(—5)
185	Mahoon	(117)	751·09	1,483	(208)	P	—(—5)	W, TW, Hp	—(—5)	..	—(5—10)
186	Bai Khera	(118)	201·13	488	(80)	P	—(—5)	W, Tk, TW, Hp	(—5)	..	—(—5)
187	Sheikhpur	(120)	199·20	507	(82)	P	—(—5)	W, Tk, TW, Hp	—(—5)	..	—(—5)
188	Bahripur	(119)	89·43	133	(15)	P	—(—5)	W	—(—5)	..	—(—5)
189	Sakras	(64)	1,836·44	6,108	(896)	P, M, H	H, S, D	W, Tk, TW, Hp	PO	..	BS
	Kherli Khurd	(65)	162·28	559	(74)	P	CHW	W, Tk, Hp	—(—5)	..	BS
191	Mohmadbas	(58)	250·90	478	(63)	P	CHW	W, Tk, TW	—(5—10)	..	BS
192	Nawli	(66)	732·07	900	(134)	P	CHW	W, Tk, TW	—(5—10)	..	BS
193	Pol	(68)	189·39	106	(12)	P	—(5—10)	W	—(5—10)	..	—(5—10)
194	Nasirbas	(67)	303·91	378	(58)	P	—(5—10)	W, Tk, TW, Hp	—(5—10)	..	BS
195	Rangala Rajpur	(69)	470·24	555	(87)	P	—(5—10)	T, W, Tk, TW, Hp	—(—5)	..	—(—5)
196	Dhanwala	(72)	50·18	270	(44)	P	—(—5)	W, TW,	—(—5)	..	—(—5)
197	Chakrangala	(70)	129·09	52	(8)	—(—5)	—(—5)	W, Tk, TW	—(—5)	..	BS
198	Ahmadbas	(71)	200·72	527	(87)	P	CHW	T,W, Tk, TW	—(—5)	..	—(—5)
199	Dugri (Dungri)	(112)	60·30	119	(12)	—(—5)	—(5—10)	T, W, Tk, TW, Hp	—(5—10)	..	—(5—10)
200	Kultajpur Khurd (Kultajpur)	(110)	39·25								*Un-*
201	Kherla Khurd	(114)	76·89	241	(31)	P	—(5—10)	T, W, Tk, TW, Hp	—(5—10)	..	—(—5)

Land Use

Approach to Village	Nearest town and distance (in kms.)	Power Supply	Staple food	Land use (i.e., area under different types of land use in hectares rounded upto 2 decimal places)					Remarks (including any place of religious, historical or archaeological interest)
				Forest	Irrigated by Sources	Un-irrigated	Cultural waste (including gauchar and groves)	Area not available for cultivation	
11	12	13	14	15	16	17	18	19	20
PR, KR	Ferozepur Jhirka (21)	EA	Wheat, Bajra	..	T(10.52), W(2.42) TW(4.05), TWE(4.05)	95·91	..	21·45	..
PR, KR	Ferozepur Jhirka (21)	EA	Wheat, Bajra	..	T(8.50), W(4.05),, TW(4.45)	96·31	..	34·40	..
PR, KR	Ferozepur Jhirka (19)	EA	Wheat, Bajra	..	T(10.52), TW(10.52)	84·58	..	21·85	..
PR, KR	Ferozepur Jhirka (8)	EA	Wheat, Bajra	..	T(29.54), WE(4.05), TW(20.23), TWE(5.26)	140·83	..	174·82	..
PR, KR	Ferozepur Jhirka (8)	EA	Wheat, Bajra	..	T(40.47), TWE(40.47)	136·78	..	142·45	Mosque : T1
PR, KR	Ferozepur Jhirka (10)	EA	Wheat, Bajra	..	T(65.15), W(12.55), TW(25.90), TWE(26.70)	430·98	..	254·96	Mosque
PR, KR	Ferozepur Jhirka (8)	EA	Wheat, Bajra	..	T(29.54), WE(13.35), TW(4.05), TWE(12.14)	159·44	..	12·15	..
PR, KR	Ferozepur Jhirka (8)	EA	Wheat, Bajra	..	T(10.93), TW(6.88), TWE(4.05)	119·38	2·02	57·87	..
PR, KR	Ferozepur Jhirka (10)	ED, EAg	Wheat, Bajra	..	T(6.47), TW(6.47)	66·77	0·40	15·79	T1
PR, KR	Ferozepur Jhirka (8)	EA	Wheat, Bajra	..	T(295.82), W(4.05), TW(204.77), TWE(87.00)	1388·05	3·24	149·33	Temple: Mosque : N6 : M2 : T1
PR, KR	Ferozepur Jhirka(10)	EAg.	Wheat, Bajra	..	T(20.64), TWE(20.64)	125·86	..	15·78	..
PR, KR	Ferozepur Jhirka(10)	EAg	Wheat	..	T(11.74), TW(11.74)	149·73	2·83	86·60	T1
PR, KR	Ferozepur Jhirka(11)	EAg	Wheat, Bajra	..	T(62.73), WE(22.26), TWE(40.47)	413.99	14.97	240·38	T1
PR, KR	Ferozepur Jhirka (8)	ED	Wheat, Bajra	..	T(8.09), WE(8.09)	56·66	4·86	119·78	T1
PR, KR	Ferozepur Jhirka (6)	EA	Wheat, Bajra	..	T(30.76), W(7.28), TW(23.48)	214·08	13.76	45·31	Mosque ; T1
PR	Ferozepur Jhirka (5)	EA	Wheat, Bajra	..	T(18.62), TWE(18.62)	183·72	57·06	210·84	Mosque : T1
PR	Ferozepur Jhirka (3)	EA	Wheat, Bajra	..	T(5.26), TWE(5.26)	25·09	7·28	12·55	..
PR, KR	Ferozepur Jhirka (3)	EAg	Wheat, Bajra	..	T(5.26), TW(1.21), TWE(4.05)	100·36	14·57	8·90	..
PR	Ferozepur Jhirka (6)	ED, EAg	Wheat, Bajra	..	T(21.04), W(10.52), TW(10.52)	164·70	2.43	12·55	M1 : T1
PR KR	Ferozepur Jhirka (8)	EA	Wheat, Bajra	..	T(4.05), WE(2.43), TWE(1.62)	51·39	..	4·86	..
inhabited					..	37·23	..	2·02	..
PR, KR	Ferozepur Jhirka (8)	EA	Wheat, Bajra	..	T(7.69), TW(2.83), TWE(4.86)	60·70	1·62	6·88	..

FEROZEPUR JHIRKA TAHSIL

VILLAGE

Amenities and

Location Code No.	Name of Village (with Hadbast Number)	Total area of the Village (in hectares)	Total population and Number of households		Amenities available (If not available within the village, a dash (—) is shown in the column and next to it in brackets, the distance in broad ranges viz.,—5kms., 5—10 kms., and 10+kms. of the nearest place where the facility is available is given)					
					Educational	Medical	Drinking Water (Potable)	Post and Telegraph	Day or days of the market/ hat, if any	Communications (Bus Stop, Railway Station, Waterway)
1	2	3	4		5	6	7	8	9	10
202	Hamzapur (113)	203·55	487	(73)	P	—(5—10)	T, W, Tk, TW, Hp	—(5—10)	..	—(—5)
203	Padla Shahpuri (109)	244·83	832	(128)	P	—(—5)	T, W, Tk TW, Hp	—(—5)	..	—(—5)
204	Ranyali (111)	133·14	285	(45)	P	—(5—10)	T, W, Tk, TW, Hp	—(5—10)	..	—(5—10)
205	Sulaila (75)	116·95	260	(39)	—(—5)	CHW	T, W, Tk, TW, Hp	—(—5)	..	—(—5)
206	Rajoli (74)	119·38	162	(24)	—(—5)	—(—5)	T, W, Tk, TW, Hp	—(—5)	..	—(—5)
207	Ferozepur Jhirka (73) (Rural)	2521·15	419	(60)	—(—5)	NH, RP	T, W, Tk, TW, Hp	—(—5)	..	BS
208	Madapur (77)	165·11	429	(67)	P	—(—5)	W, TW, Hp	—(—5)	..	—(—5)
209	Nangli (76)	93·89	225	(40)	—(—5)	—(—5)	W, TW, Hp,R	—(—5)	..	—(—5)
210	Ranyala Ferozepur (108)	346·00	839	(137)	P	—(—5)	W, TW, Hp	—(—5)	..	—(—5)
211	Baghola (Badhola) (78)	274·78	834	(119)	P	—(—5)	W, TW, Hp	—(—5)	..	—(—5)
212	Rawa (107)	585·57	744	(119)	P	CHW	W, TW, Hp	—(5—10)	..	—(5—10)
213	Biwan (Binwan) (148)	1516·33	4,334	(640)	P, M, H	HS, D, RP, CHW(3)	W, Tk, TW Hp	PO, Phone	..	BS
214	Basaimeo (149)	696·86	2,089	(306)	P	—(—5)	W, TW, Hp	—(—5)	..	BS
215	Ghatashamasabad (106)	723·57	881	(124)	P	—(—5)	W, TW	—(5—10)	..	BS
216	Rigarh (105)	723·57	1,057	(152)	P	—(5—10)	W, TW, Hp	—(5—10)	..	—(5—10)
217	Akhnaka (81)	356·93	724	(111)	P	CHW	W, TW, Hp	—(—5)	..	—(—5)
218	Alipur Tigra (80)	225·41	598	(83)	P	—(—5)	W, TW, Hp	—(—5)	..	—(—5)
219	Hirwari Bamatheri (79) (Hirwa Bamanheri)	479·14	1,295	(194)	P(2)	—(—5)	T, W, TW, Hp	—(—5)	..	—(—5)

Land Use

Approach to Village	Nearest town and distance (in kms.)	Power Supply	Staple food	Land use (i.e., area under different types of land use in hectares rounded upto 2 decimal places)					Remarks (including any place of religious, historical or archaeological interest)
				Forest	Irrigated by Sources	Un-irrigated	Cultural waste (including gauchar and groves)	Area not available for cultivation	
11	12	13	14	15	16	17	18	19	20
PR, KR	Ferozepur Jhirka (8)	EA	Wheat, Bajra	..	T(14.97), W(10.93), TW(4.04)	155·80	16·59	16·19	..
PR, KR	Ferozepur Jhirka (6)	EA	Wheat, Bajra	..	T(42.09), WE(1.62), W(0.81), TW(8.09), TWE(31.57)	181·70	..	21·04	..
PR, KR	Ferozepur Jhirka (8)	EA	Wheat, Bajra	..	T(7.28), WE(4.86), TWE(2.42)	114·12	0·40	11.34	T1
PR, KR	Ferozepur Jhirka (5)	EA	Wheat, Bajra	..	T(8.90), WE(3.24), TW(5.66)	101·17	..	6·88	T2
PR KR	Ferozepur Jhirka (3)	EA	Wheat, Bajra	..	T(12.95), TW(4.05), TWE(8.90)	97·53	..	8·90	..
PR	Ferozepur Jhirka (0)	EA	Wheat, Bajra	..	T(194.65), WE(48.56), W(48.97), TW(48.56), TWE(48.56)	1137·15	61·11	1128·24	Temple Mahadev
PR	Ferozepur Jhirka (3)	ED, EAg	Wheat, Bajra	..	T(19.42), TW(12.14), TWE(7.28)	129·09	..	16·60	..
PR	Ferozepur Jhirka (5)	ED	Wheat. Bajra	..	T(17.40), TW(17.40)	73·65	..	2·84	..
PR	Ferozepur Jhirka (6)	ED, EAg	Wheat, Bajra	..	T(101.57), TW(16.19) TWE(85.38)	207·60	..	36·83	..
PR	Ferozepur Jhirka (5)	ED, EAg	Wheat, Bajra	..	T(33.59), TW(14.97), TWE(18.62)	155·80	..	85·39	T3
PR	Ferozepur Jhirka (6)	ED, EAg	Wheat, Bajra	..	T(35.61), TW(15.38), TWE(20.23)	205·17	..	344·79	Mosque
PR, KR	Ferozepur Jhirka(13)	EA	Wheat, Bajra	..	T(95.50), WE(16.19), W(14.57), TW(20.23), TWE(44.51)	1046·91	121·40	252·52	Mosque;N40: M3
PR	Ferozepur Jhirka(11)	EA	Wheat, Bajra	..	T(120.19), WE(80.94), TW(39.25)	184·13	..	392·54	N2 : M1
PR	Ferozepur Jhirka (8)	ED	Wheat, Bajra	..	T(60.70), W(20.23), TWE(40.47)	246·85	157·83	258·19	..
PR	Ferozepur Jhirka (5)	ED, EAg	Wheat, Bajra	..	T(39.25), WE(16.19), TWE(25.06)	335·07	146·49	202·76	..
PR, KR	Ferozepur Jhirka (6)	EA	Wheat, Bajra	..	T(31.57), W(31.57)	285·30	19·42	20·64	..
PR, KR	Ferozepur Jhirka (6)	EA	Wheat, Bajra	..	T(27.11), WE(8.09), W(19.02)	157·43	7·28	33·59	..
PR, KR	Ferozepur Jhirka (7)	EA	Wheat. Bajra	..	T(62.73), W(22.26) TWE(40.47)	262·23	0·81	153·37	T1

FEROZEPUR JHIRKA TAHSIL — VILLAGE

Amenities and

Location Code No.	Name of Village (with Hadbast Number)	Total area of the Village (in hectares)	Total population and Number of households	Amenities available [If not available within the village, a dash(—) is shown in the column and next to it in brackets, the distance in broad ranges viz.,— 5kms., 5—10kms. and 10+kms. of the nearest place where the facility is available is given]					
				Educational	Medical	Drinking Water (Potable)	Post and Telegraph	Day or days of the market/ hat, if any	Communications (Bus Stop, Railway Station, Waterway)
1	2	3	4	5	6	7	8	9	10
220	Kameda (82)	399·42	763 (91)	P	—(—5)	T, W, TW, Hp	—(—5)	..	—(—5)
221	Bilakpur (83)	44·92	76 (8)	—(—5)	—(5—10)	W, TW	—(5—10)	..	—(5—10)
222	Sidhrawat (84)	115·33	601 (85)	—(—5)	—(—5)	W, Tk, TW	—(—5)	..	—(—5)
223	Bhonu (Bhor) (85)	748·25	703 (94)	P	—(—5)	W, Tk, TW, Hp	—(—5)	..	—(—5)
224	Maholi (87)	772·13	889 (114)	P	HS, CHW	W, Tk	—(—5)	..	—(—5)
225	Dhaduali Khurd (86) (Dodoli Khurd)	280·85	370 (43)	P	—(5—10)	W, TW	—(5—10)	..	—(5—10)
226	Hasanpur Bilonda (89)	469·00	706 (100)	P	CHW	W, TW	—(5—10)	..	—(5—10)
227	Patkhori (90)	755·94	2,038 (279)	P	D	W, TW	—(—5)	..	—(5—10)
228	Sohalpur (Sohabpur) (88)	57·06	122 (16)	—(—5)	—(5—10)	W	—(—5)	..	—(5—10)
229	Agon (104)	1437·42	2,146 (307)	P, M	D	W, Tk, TW Hp	PO	..	—(—5)
230	Badopur (103)	110·07	229 (34)	—(—5)	—(—5)	W, Tk, TW	—(—5)	..	—(—5)
231	Pathrali (102)	229·05	598 (76)	—(—5)	—(—5)	W, Tk, TW	—(—5)	..	—(5—10)
232	Shahabpur (101)	152·00	235 (28)	P	—(—5)	W, TW, Hp	—(—5)	..	—(—5)
233	Kherla Kalan (100)	[illegible]2·22	317 (32)	P	—(—5)	W, TW	—(—5)	..	—(—5)
234	Bhak Roji (99)	687·15	1,104 (176)	P	—(—5)	W, Tk, TW	—(—5)	..	—(—5)
235	Rawli (91)	1234·27	1,190 (187)	P, M, H	HS, CHW	W, Tk, TW, Hp	PO	..	BS
236	Patan Udaipuri (92)	254·14	565 (90)	P	—(5—10)	W, Tk, TW	—(—5)	..	—(—5)
237	Shakarpuri (93)	173·20	235 (38)	—(—5)	—(5—10)	W, TW	—(5—10)	..	—(5—10)
238	Doha (94)	1253·70	2,573 (371)	P	—(—5)	W, Tk, Hp	—(—5)	..	—(—5)
239	Beriabas (97)	123·02	153 (28)	—(—5)	—(—5)	W, Tk, TW, Hp	—(—5)	..	—(—5)
240	Ibrahimbas (98)	123·83	438 (73)	—(—5)	—(10+)	W, Tk, TW	—(5—10)	..	—(5—10)

Land Use

Approach to Village	Nearest town and distance (in kms.)	Power Supply	Staple food	Land use (i.e. area under different types of land use in hectares rounded upto 2 decimal places)					Remarks (including any place of religious, historical or archaeo-logical interest)
				Forest	Irrigated by Sources	Un-irrigated	Cultural waste (including gauchar and groves)	Area not available for cultivation	
11	12	13	14	15	16	17	18	19	20
PR	Ferozepur Jhirka (3)	ED, EAg	Wheat, Bajra	..	T(57.87), WE(40.47), W(9.31), TW(8.09),	290·96	13·76	36·83	T2
PR	Ferozepur Jhirka (2)	EA	Wheat, Bajra	..	T(6.47), W(6.47)	28·33	3·64	6·48	..
PR	Ferozepur Jhirka (3)	ED, EAg	Wheat, Bajra	..	T(60.70), WE(14·97), W(15.78), TW(14.97), TWE(14.98)	28·33	22·26	4·04	Mosque
PR	Ferozepur Jhirka (3)	ED, EAg	Wheat, Bajra	..	T(46.54), WE(11.74), W(11.33), TW(11.73), TWE(11.74)	103·19	592·45	6·07	Mosque ; T 1
PR	Ferozepur Jhirka (3)	ED	Wheat, Bajra	..	T(60.70), W(60.70)	598·93	102·38	10·12	C2 : T2
PR	Ferozepur Jhirka (3)	ED, EAg	Wheat, Bajra	..	T(112.10), W(112.10)	..	164·70	4·05	..
PR	Ferozepur Jhirka (5)	ED, EAg	Wheat, Bajra	..	T(33.00), WE(33.00)	235·00	..	201·00	T1
PR	Ferozepur Jhirka (8)	ED, EAg	Wheat, Bajra	..	T(208.01), WE(208.01)	110·88	..	437·05	T1
PR	Ferozepur Jhirka (5)	ED, EAg	Wheat, Bajra	..	T(3.24), W(3.24)	38·04	12·55	3·23	..
PR	Ferozepur Jhirka (6)	EA	Wheat, Bajra	..	T(97.12), W(70.82), TW(14.97), TWE(11.33)	1022·22	48·16	269·92	M1 : T5
PR	Ferozepur Jhirka(10)	ED	Wheat, Bajra	..	T(26.30), W(16.19), TW(10.11)	70.41	4·05	9·31	T1
PR	Ferozepur Jhirka (6)	ED, EAg	Wheat, Bajra	..	T(29.95), WE(19.83), TW(10.12)	143·66	..	55·44	Mosque ; T2
PR	Ferozepur Jhirka (8)	ED, EAg	Wheat, Bajra	..	T(11.00), WE(7.00), TW(4.00)	114·00	..	27·00	T1
PR	Ferozepur Jhirka (8)	ED, EAg	Wheat, Bajra	..	T(8.90), WE (6·07), TW (2·83)	121·40	..	61·92	T1
PR, KR	Ferozepur Jhirka (11)	ED, EAg	Wheat, Bajra	..	T(21,04), TW(10.12), TWE(10.92)	495·33	..	170·78	C1 : T1
PR, KR	Ferozepur Jhirka(10)	EA	Wheat, Bajra	..	T(64.34), WE(5.26), TWE(58.68), O(0.40)	872·08	3·24	294·61	N3 ; T5
PR, KR	Ferozepur Jhirka(13)	EA	Wheat, Bajra	..	T(41.68), WE(41.68)	137·19	..	75·27	N1 : T1
PR	Ferozepur Jhirka(16)	ED	Wheat, Bajra	..	T(15.38), TW(15.38)	91·86	51·80	14·16	T1
PR	Ferozepur Jhirka(14)	ED	Wheat, Bajra	..	T(29·54), W(29.54)	1,120·96	0·81	102·39	Mosque ; M2: T5
PR	Ferozepur Jhirka(13)	EA	Wheat, Bajra	..	T(13.35), W(13.35)	77·29	6·88	25·50	..
PR	Ferozepur Jhirka(13)	EA	Wheat, Bajra	..	T(16.19), TW(16.19)	88·22	..	19·42	..

FEROZEPUR JHIRKA TAHSIL **VILLAGE**

Amenities and

Location Code No.	Name of Village (with Hadbast Number)	Total area of the Village (in hectares)	Total population and Number of households	Amenities available (If not available within the village, a dash(—) is shown in the column and next to it in brackets, the distance in broad ranges, viz.,— 5 kms., 5—10 kms. and 10+kms, of the nearest place where the facility is available is given)					
				Educational	Medical	Drinking Water (Potable)	Post and Telegraph	Day or days of the market/ hat, if any	Communications, (Bus Stop, Railway Station, Waterway)
1	2	3	4	5	6	7	8	9	10
241	Shahmirbas (96)	333·05	501 (82)	—(—5)	—(5—10)	W, Tk, TW	—(5—10)	..	—(5—10)
242	Kolgaon (95)	412·77	1,073 (192)	P	—(10+)	W, Tk, TW	—(5—10)	..	—(5—10)
	All Villages	**81,172·01**	**217,060 (32,252)**	**P175, M26, H18, PUC4 C2 11**	**MH1, PHC2, HS18, D11, FPC2, NH1 RP6, CHW101**				

†Although entered as 'Be-Chirag' (un-inhabited) in the Revenue record, the population shown against this village was enumerated at the time of 1981-Census.

Notes:—(1) Where a town and village bear an identical name the word (Rural) has been added after the name of the village.

(2) The area of a village (revenue estate) is based on the information supplied by the Revenue Patwari.

DIRECTORY

GURGAON DISTRICT

Land Use

Approach to Village	Nearest town and Distance (in kms).	Power Supply	Staple food	Land use (i.e. area under different types of land use in hectares rounded upto 2 decimal places,)					Remarks (including any place of religious, historical or archaeological interest)
				Forest	Irrigated by Sources	Un-irrigated	Cultural waste (including gauchar and groves)	Area not available for cultivation	
11	12	13	14	15	16	17	18	19	20
PR	Ferozepur Jhirka (14)	EA	Wheat, Bajra	..	T(18.21), TW(18.21)	191·01	11·33	112·50	Mosque
PR	Ferozepur Jhirka (14)	EA	Wheat, Bajra	..	T(8.09), TW(8.09)	353·69	3·24	47·75	..
					T(13,725.73), GC(4,377.09), W(1,304.67), WE(1,408.50), TW(2,815.79), TWE(3,731.06), O(88.62)	**5,0312·21**	**3,195·78**	**13,938·29**	**N356 : M123 C 32 : T 253**

APPENDICES 1—4

APPEN

Tahsilwise Abstract of Educational,

DISTRICT : GURGAON

Serial No.	Name of Tahsil	EDUCATIO-											
		Primary School		Middle School		Matriculation/ Secondary School		Higher Secondary/ PUC/Intermediate/ Junior College		College (Graduate and above)		Adult Literacy Class/Centres	
		Villages	Institutions	Villages	Institutions	Villages	Institutions	Villages	Institutions	Villages	Institutions	Villages	Institutions
1	2	3	4	5	6	7	8	9	10	11	12	13	14
1	Gurgaon	238	250	56	58	36	37	3	3	3	3	27	48
2	Nuh	119	121	20	20	10	10	..	..	..	..	45	57
3	Ferozepur Jhirka	172	175	25	26	16	18	4	4	2	2	..	..
	Total District	529	546	101	104	62	65	7	7	5	5	72	105

Serial No.	Name of Tahsil	MEDICAL				Villages with no medical facility	DRINKING						
		Community Health Workers		Others			Tap	Well	Tank	Tube-well	River	Fountain	Canal
		Villages	Numbers	Villages	Institutions								
1	2	30	31	32	33	34	35	36	37	38	39	40	41
1	Gurgaon	111	143	32	69	134	32	268	75	204	..	..	11
2	Nuh	40	46	5	7	120	51	170	63	116	..	..	37
3	Ferozepur Jhirka	78	101	4	7	144	54	223	67	164	1	..	42
	Total District	229	290	41	83	398	137	661	205	484	1	..	90

DIX 1

Medical and other Amenities

NAL		Villages with no educational facilities	MEDICAL											
Others			Dispensary		Hospital		Maternity and Child Welfare Centre & Maternity Home/ Child Welfare Centre		Primary Health Centre/ Health Centre		Family Planning Centre		Primary Health Sub-Centre	
Villages	Institutions		Villages	Institutions	Villages	Institutions	Villages	Institutions	Villages	Institutions	Villages	Institutions	Villages	Institutions
15	16	17	18	19	20	21	22	23	24	25	26	27	28	29
2	2	30	9	9	..	..	4	4	2	2	2	2	24	24
1	1	50	6	6	..	..	1	1	..	..	..	..	10	10
1	1	59	11	11	..	..	1	1	2	2	2	2	18	18
4	4	139	26	26	..	..	6	6	4	4	4	4	52	52

WATER		Villages with no drinking water facility of any type	POST AND TELEGRAPH							COMMUNICATIONS			POWER SUPPLY	
Others	More than one source		P.O.	T.O.	P.T.O.	P.O. & Phone	T.O. & Phone	P.T.O. & Phone	Phone	Bus Stop	Railway Station	Navigable Waterway	Available	Not available
42	43	44	45	46	47	48	49	50	51	52	53	54	55	56
214	245	..	53	..	..	9	..	3	2	115	10	..	269	..
89	145	..	14	..	..	4	..	..	2	73	..	..	173	..
131	202	..	15	..	1	2	..	1	..	56	..	..	231	..
434	592	..	82	..	1	15	..	4	4	244	10	..	673	..

APPENDIX 2

Land Utilisation Data in respect of Non-Municipal Towns (Census Towns)

DISTRICT : GURGAON

Serial No.	Name of town and tahsil within brackets	Land use (i.e., area under different types of land use in hectares rounded to the nearest unit)					
		Total Area	Forest	Irrigated by source	Un-irrigated	Culturable waste (including gauchar and groves)	Area not available for cultivation
1	2	3	4	5	6	7	8
1	Gurgaon (Rural) (Gurgaon)	1708·96	..	T(313.63), WE(50.59), TWE(263.04)	494·92	600·14	300·27
2	Jharsa (Gurgaon)	998·75	..	T(725.59), GC(31.57), W(173.20), WE(174.42), TW(173.20), TWE(173.20)	91·86	22·26	159·04

APPENDIX 3

List of Villages where no amenities relating to education, medical, drinking water, post & telegraph, communications, power supply and market/hat are available.

There is no such village in the district

APPENDIX 4

List of Villages according to the proportion of Scheduled Castes to the total population by ranges

GURGAON TAHSIL

Ranges of Scheduled Castes Population (Percentages)	L.C. No.	Name of Village	L.C. No.	Name of Village	L.C. No.	Name of Village
1	2	3	4	5	6	7
0—5*	3	Chandu	4	Gopalpur	35	Inayatpur
	82	Dhunela	91	Lohatki	104	Satlaka
	110	Bhogpur	128	Rethoj	131	Dhumaspur
	137	Nurpur Jharsa	156	Bargujar	201	Iqbalpur
	284	Turakapur (Torakanpur)				
6—10	27	Ghasula(Ghesola)	37	Dhanwanpur	60	Silokhra
	63	Wazirabad	66	Ghata	69	Bhrempur(Berampur)
	73	Behlpa	86	Sampki Nagli (Sanpki Nangli)	100	Sancholi
	101	Nunera	125	Kuliaka(Kulikaka)	129	Sahjawas
	154	Sehrawan	162	Binola	163	Bilaspur
	168	Bhudka	169	Dhanokri	173	Bhunkarka
	181	Baslambi	185	Janaula	189	Joniawas
	198	Saidpur Mohamadpur	199	Sultanpur	202	Jhanjrola
	216	Gugana	235	Mangwaki	241	Mozamabad
	244	Sherpur	263	Tel Puri	266	Goriawas
11—15	10	Hayatpur	13	Bhangrola	17	Kankrola
	18	Mohammadpur Jharsa	21	Khandsa	48	Pawala Khasrupur (Panwala Khusropur)
	50	Bajghera	78	Mahendwara	80	Alipur
	97	Daula	99	Lakhuwas	103	Nimot
	112	Silani	113	Khutpuri(Khuntpuri)	121	Saramathla
	130	Bhondsi	134	Tigra	136	Aklimpur
	145	Shikohpur	147	Sikanderpur Badha	152	Khoh
	155	Nainwal	158	Manesar	159	Gwaliar
	161	Fazalwas	167	Pathrari (Pathreri)	170	Rathiwas
	177	Fakharpur	183	Jamalpur	190	Fazalpur Badli
	192	Babra Bakipur	193	Jhund Sarai Abad	195	Dhanawas
	200	Kaliawas	206	Daboda	207	Alimudinpur
	209	Khurampur	210	Duma (Duman)	212	Jaraou (Zaraon)
	218	Rajpur (Rajupur)	221	Mahchana (Mehchana)	223	Basonda
	224	Tripari	227	Rampura	232	Bahmanwas
	233	Nurgarh	236	Ghudana	255	Khalilpur
	256	Ghilnawas	257	Maniawas	260	Lohchap (Lohcab)
	261	Nanu Kalan	272	Chhawan	283	Mumtajpur
	287	Lokri	288	Mao		

*Excludes villages with no Scheduled Castes Population.

APPENDIX 4

List of Villages according to the proportion of Scheduled Castes to the total population by ranges

GURGAON TAHSIL—*contd.*

Ranges of Scheduled Castes Population (Percentages)	L.C. No.	Name of Village	L.C. No.	Name of Village	L.C. No.	Name of Village
1	2	3	4	5	6	7
16—20	1	Mankrola	6	Garhi Harsaru	12	Dhorka
	20	Begampur Khatola	31	Islampur	39	Garoli Kalan
	53	Molahera	54	Dundahera	56	Nathupur
	57	Sikanderpur Ghosi	58	Sahrol (Sirhole)	65	Gual Pahari
	68	Badhwari (Bandhwari)	70	Ulhawas	71	Kadarpur
	76	Garhi Bazidpur	79	Ghamroj	84	Raisena (Raisina)
	93	Abhepur	107	Chuharpur	108	Tolni
	109	Ranika Singhola	126	Kherli Lala	127	Mandawar
	132	Medawas	135	Badshahpur	139	Tikli
	149	Nawada Fatehpur	153	Kasan	160	Kukrola
	164	Chandla Dogarwas (Chandla Dungerwas)	171	Sidhrawali	176	Bahora Kalan
	178	Mokalwas	179	Tatarpur	182	Khawaspur
	186	Jori	187	Sanpka	188	Tajnagar
	191	Jarola	197	Khetawas	203	Mubarikpur
	211	Siwari	219	Karola	226	Khandevila (Khandewla)
	231	Husainka	234	Haliaki	238	Jasat
	248	Pahari	254	Balewa	262	Nanu Khurd
	270	Khor	273	Malikpur	280	Bas Padamka (Baspa Damka)
	285	Lokra	286	Darapur		
21—30	5	Harsaru	7	Sadhrana	14	Basharia
	15	Dhana	16	Bas Kushla	19	Narsinghpur
	32	Naharpur Rupa	41	Basai	43	Kharki (Kheri) Majra Dhankot
	44	Daultabad	46	Dharampur	47	Babupur
	52	Cartarpuri (Daulatpur Nasirabad)	59	Sukhrali	74	Kherla
	75	Damdma	81	Berka	83	Hariahera
	87	Sohna (Rural)	90	Khaika	92	Siraska (Siriska)
	96	Kharoda	98	Baluda	102	Harchandpur
	119	Ghangola	122	Bai Khera	138	Palra
	140	Gairatpur Bas	141	Sakatpur	142	Hassanpur
	144	Kharki Dola	148	Badha	150	Lakhnola
	151	Naharpur Kasan	172	Prasoli	174	Bahora Khurd
	175	Nurpur Bahora	180	Kharkhari	184	Ghausgarh
	196	Patli Hajipur	213	Mushedpur	214	Bir Hera
	215	Shekhupur Majri	217	Palri	225	Jatola

APPENDIX 4

List of Villages according to the proportion of Scheduled Castes to the total population by ranges

GURGAON TAHSIL—*concld.*

Ranges of Scheduled Castes Population (Percentages)	L.C. No.	Name of Village	L.C. No.	Name of Village	L.C. No.	Name of Village
1	2	3	4	5	6	7
21—30—*concld.*	237	Chhilarki (Chhiliaki)	239	Brijpura	243	Haqdarpur
	247	Inchhapuri	250	Bapas	251	Khetiawas
	258	Said Shahpur	265	Gadaipur	269	Heraheri
	271	Ransika	277	Narhera	278	Uncha Majra
31 and above	2	Budhera	8	Hamirpur	9	Wazirpur
	11	Meoka	24	Shamshpur	25	Adampur
	26	Fatehpur	28	Fazilpur Jharsa	30	Tikri
	38	Kadipur	40	Garoli Khurd	42	Dhankot
	49	Alla Wardi	51	Choma (Choman)	61	Chakarpur
	62	Kanehi (Kanahi)	85	Mohammadpur Gujar	89	Zakupur
	111	Karnki (Kiranki)	118	Khatrika	120	Loh Singhani
	123	Badshahpur Tethar	124	Tethar (Tahter)	146	Sihi
	157	Naurangpur	165	Langra	166	Udepuri
	205	Farrukhnagar	208	Garhi Nathe Khan	220	Faredpur (Faridpur)
	229	Mirzapur (Mirjawas)	230	Rajpur	240	Barheri Rehnwa (Beharhedi-Rehanwan)
	242	Dadawas	245	Muzaphara *alias* Mandpura (Mujera)	246	Shahpur Jat
	249	Gagli (Gangli)	259	Bastpur	264	Daultabad
	267	Khanpur	274	Dewalawas		

APPENDIX 4

List of Villages according to the proportion of Scheduled Castes to the total population by ranges

NUH TAHSIL

Ranges of Scheduled Castes Population (Percentages)	L.C. No.	Name of Village	L.C. No.	Name of Village	L.C. No.	Name of Village
1	2	3	4	5	6	7
0—5*	15	Jalalpur Sohna	18	Chahalka	21	Jafrabad
	44	Tauru (Rural)	49	Dalawas	55	Mahlaka
	56	Salaka	67	Gurnawat	72	Chilawli (Chalawali)
	73	Bhajlaka	78	Silkhoh	79	Noorpur
	80	Tapkn	82	Sadai (Sadain)	84	Barwa
	86	Korali Sohna	95	Khoor (Khor)	96	Dhulawat
	102	Rojka	117	Rauka	135	Ghasera
	139	Manaki	140	Bajarka	144	Bensi
	145	Sudaka (Suraka)	154	Birsika	156	Dehana
	158	Salaheri	160	Tain	163	Raipuri (Raipuri Nuh)
	164	Husainpur	166	Adbar	169	Ferozepur Namak
	170	Shapur Nagli (Shampur Nangli)	180	Untka	181	Murad Bas
	186	Marora	187	Malab	189	Meoli
	191	Kotla				
6—10	10	Dadu	27	Sabras	42	Didhara
	60	Cheela	65	Naharpur	74	Chharora
	81	Rehna	88	Barka Ali-Mu-Din	89	Mahwan
	103	Kawarsika (Kanwarsika)	107	Hirmathla	108	Rithora
	112	Barota	123	Uleeta (Ulehta)	136	Chandeni
	141	Chhchera	142	Aldoka	159	Salamba
	174	Palla	175	Palri	178	Bai
	182	Baroji	184	Kherla	188	Akera
11—15	2	Kherki	3	Bissar Akbarpur	5	Kalwari
	6	Hassanpur Tauru	26	Gudhi	29	Jhamuwas
	31	Jaurasi	32	Fatehpur	35	Rangala
	39	Sunari	53	Kharkhri	58	Pa-Chgaon
	59	Buraka Tauru	61	Bawla	63	Kangarka
	70	Bhogipur	94	Basai	100	Sehsola
	105	Badhelaki	106	Rewasan	110	Kheri Kankar (Kherli Kankar)
	116	Udaka	122	Kiranj (Kiraj)	143	Kurthla
	148	Ujina	173	Sonkh	176	Nalhar
16—20	1	Baghanki	12	Kotla Khandevla (Kota Kandeola)	33	Unton
	41	Nizampur Tauru(Nizampur Tauru)	46	Kalarpuri (Kalarpur)	93	Roopaheri
	111	Indri	118	Hilalpur	124	Hassanpur Sohna
	129	Kira	130	Chhpera (Chhapara)		

*Excludes villages with no Schedduled Castes Population.

APPENDIX 4

List of Villages according to the proportion of Scheduled Castes to the total population by ranges

NUH TAHSIL—*concld.*

Ranges of Scheduled Castes Population (Percentages)	L.C. No.	Name of Village	L.C. No.	Name of Village	L.C. No.	Name of Village
1	2	3	4	5	6	7
21—30	8	Beri Nisfi Tauru	11	Sarai	14	Mohammadpur Ahir
	17	Bhangoh	24	Dingar Heri	40	Chundhika (Chindhika)
	47	Goela (Geola)	48	Kaliyaka	50	Padheni
	69	Subaseri	119	Bhirawati	120	Kaliaka
	121	Manuwas	125	Khalilpur	126	Dubalu
	128	Gangoli	131	Kherli Dosa	152	Sangail
	162	Dhanduka	172	Biwan		
31 and above	4	Para	19	Sundh	28	Seekhpur (Sheikhpur)
	34	Rathiwas	36	Khori Khurd	37	Khori Kalan
	38	Atitka	51	Gogjaka	66	Raniyaki
	68	Sewka	71	Mandarka	77	Nanuka
	114	Atta	127	Pondri	132	Kutabgarh

APPENDIX 4

List of Villages according to the proportion of Scheduled Castes to the total population by ranges

FEROZEPUR JHIRKA TAHSIL

Ranges of Scheduled Castes Population (Percentages)	L.C. No.	Name of Village	L.C. No.	Name of Village	L.C. No.	Name of Village
1	2	3	4	5	6	7
0—5*	1	Kansali	3	Notki	12	Uleta
	13	Rajaka	15	Jaitaka	17	Jalalpur Nuh
	22	Gandoori	24	Nangal Shahpur	25	Hasanpur Nuh
	28	Badarpur	31	Shadipur	32	Aklimpur
	33	Bhadas	35	Asaisika	36	Aterna Shamshabad
	43	Siswan Jatka	44	Ranika	48	Gujar Nagla(Gugar Nangal)
	55	Balai	56	Dhadola	58	Ranyala Patakpur
	61	Umra	75	Dunghran Shahzadpur (Dungra Shahazadpur)	77	Ter
	81	Akbarpur	84	Badli	85	Mamlika
	90	Kheri Shah Chokha (Kheri Shah Chokha)	91	Mundheta	92	Otha
	94	Jarauli(Jasoli)	99	Jalika	103	Rasoolpur
	104	Jehtana	115	Chandanki (Chandki)	124	Nakanpur
	125	Basdalla	129	Laphuri	131	Singar
	134	Indana	138	Nai	139	Shamshabad Khurd
	141	Aminabad	144	Hazipur	145	Thek
	148	Naheda	149	Jakhokhar	153	Laherwari (Laharwali)
	154	Sirsingalheri	155	Jamalgarh	156	Teekri
	160	Manota	163	Lohinga Kalan(Lulinga Kalan)	165	Jaitalaka
	167	Ainchwari	169	Gokalpur	170	Dhondal(Dhandhola)
	171	Nim Khera	172	Baded	173	Tigaon
	174	Lohinga Khurd (Lulinga Khurd)	175	Khori	176	Dungeja(Dungecha)
	177	Jharpuri	178	Dhana	179	Bubalheri
	182	Ghatwasan	185	Mahoon	189	Sakras
	191	Mohmadbas	194	Nasirbas	202	Hamzapur
	208	Madapur	212	Rawa	215	Ghatashamasabad
	218	Alipur Tigra	219	Hirawari Bamatheri (Hirwa Bamanheri)	223	Bhond(Bhor)
	226	Hasanpur Bilonda	231	Pathrali	234	Bhak Roji
	239	Beriabas	241	Shahmirbas		
6—10	8	Santhawari	20	Kherli Nuh	21	Mandhi
	26	Sultanpur Nuh	27	Khoospuri	30	Saral(Sarol)
	37	Imamnagar	41	Nainagla(Nai Nangal)	49	Mohlaka(Malahaka)
	53	Khanpur Ghati	54	Marora	59	Banarsi
	65	Rithath	69	Khajli Kalan (Khawajali Kalan)	71	Shikrawa

*Excludes villages with no Scheduled Castes Population.

APPENDIX 4

List of Villages according to the proportion of Scheduled Castes to the total population by ranges

FEROZEPUR JHIRKA TAHSIL —*concld.*

Ranges of Scheduled Castes Population (Percentages)	L.C. No.	Name of Village	L.C. No.	Name of Village	L.C. No.	Name of Village
1	2	3	4	5	6	7
6—10—*concld.*	76	Rahepwa	79	Allahabad	82	Gangwani
	89	Phalaindi	93	Bhuriaki	96	Hinganpur(Higanpur)
	98	Ferozepur Meo	101	Gulalta	105	Saroli
	109	Bisru	110	Mubarikpur	117	Tusaini
	126	Paima Khera (Pana Khera)	127	Barka	128	Andhaki
	135	Neemka	136	Bichhor	143	Tirwara
	146	Dadauli	147	Sunehra(Suneheda)	152	Kherla Punhana
	166	Malhaka	180	Chandraka(Chandaka)	183	Nahrika
	184	Chitora	186	Baikhera	187	Sheikhpur
	190	Kherli Khurd	192	Nawli	201	Kherla Khurd
	203	Padla Shahpuri	211	Baghola(Badhola)	213	Biwan (Binwan)
	216	Rigarh	217	Akhnaka	220	Kameda
	222	Sidhrawat	224	Maholi	225	Dhadauli Khurd(Dodoli Khurd)
	227	Patkhori	229	Agon	232	Shahabpur
11—15	2	Ghaghas(Gohagas)	6	Nangal Mubarikpur	10	Nagina
	16	Moolthan	23	Gohana	29	Bukharaka
	40	Jalalpur Ferozepur	50	Kherli Kalan	52	Jhimrawat(Jhimarauwat)
	57	Dhadoli Kalan	60	Sukhpuri	73	Mohammadpur Ter
	74	Satakpuri(Sakatpuri)	87	Papra	88	Nasirpuri
	95	Raipur	97	Sultanpur Punahana	100	Ruhera(Rohera)
	102	Rajpur	112	Naharpur	132	Jharokri
	188	Bahripur	193	Pol	195	Rangala Rajpur
	197	Chakrangala	214	Basaimeo	235	Rawli
	238	Doha				
16—20	11	Karehra Ferozepur	34	Karaheri	38	Mohamadnagar
	80	Pinagwan(Pingnwa)	108	Phardari	122	Punahana
	150	Jiwant (Jainvat)	198	Ahmadbas	210	Ranyala Ferozepur
21—30	118	Niwana	121	Gudhala	142	Hathan Gaon(Hathangarh)
	157	Bhandhauli (Badholi)	233	Kherla Kalan	237	Shakarpuri
	242	Kolgaon				
31 and above	42	Mandi Khera	51	Basaikhanzada	196	Dhanwala
	236	Patan Udaipuri				

SECTION II
TOWN DIRECTORY

CODES USED IN THE TOWN DIRECTORY

CODES USED IN THE TOWN DIRECTORY TOGETHER WITH WHAT THESE STAND FOR ARE INDICATED BELOW

Status—

M.C.	Municipal Committee
C.T.	Census Town

STATEMENT—IV

Type of road—

PR	Pucca Road
KR	Kuccha Road

System of Sewerage—

S	Sewer
OSD	Open Surface Drains
Pt	Pit System

Method of disposal of nightsoil—

HL	Head Loads
B	Baskets
WB	Wheel Barrows
S	Sewerage

Source of water supply—

TW	Tubewell Water/Handpump
T	Tap Water
W	Well Water
TK	Tank Water

System of storage of water—

OHT	Overhead Tank
SR	Service Reservoir
BWP	Borewell Pumping System

STATEMENT—V

Medical facilities—

H	Hospital
D	Dispensary
HC	Health Centre
FC	Family Planning Centre
TB	T.B. Clinic
O	Others

Educational facilities—

AC	Arts and Commerce only
ASC	Arts, Science and Commerce

Recognised shorthand, typewriting and other vocational training institutions—

O	Others

Public Libraries including reading rooms—

PL	Public Library
RR	Reading Room

TOWN DIRECTORY STATEMENTS

STATEMENT

Status and

Serial No.	Class, name and civic administration status of Town	Location Code No.	Name of Tahsil	Area (in sq. kms).	Number of households including houseless households (in 1981-Census)	Population and growth rate		
						1901	1911	1921
1	2	3	4	5	6	7	8	9
1	V Farrukhnagar (M.C.)	IV	Gurgaon	2·91	1,064	6,136	3,158 (—48·53)	Declassified
2	V Ferozepur Jhirka (M.C.)	X	Ferozepur Jhirka	8·86	1,589	7,278	5,719 (—21·42)	4,542 (—20·58)
3	II Gurgaon (M.C.)	I	Gurgaon					*See* Gurgaon Urban
	Gurgaon (U.A.)			24·13	17,958	4,765	5,461 (+14·61)	5,107 (—5·48)
	(i) II Gurgaon (M.C.)	I	Gurgaon	15·33	16,116	4,765	5,461 (+14·61)	5,107 (—6·48)
	(ii) IV Gurgaon (R) (C.T.)	II	Gurgaon	8·80	1,842			Notified as a Census town for
4	Gurgaon (R) (C.T.)	II	Gurgaon					*See* Gurgaon Urban
5	IV Haileymandi (M.C.)	V	Gurgaon	2·59	1,518	..	..	..
6	V Jharsa (C.T.)	III	Gurgaon	9·99	1,108			Notified as a Census town for
7	V Nuh (M.C.)	IX	Nuh	0·30	995	..	..	..
8	V Pataudi (M.C.)	VI	Gurgaon	3·89	1,229	4,171	Declassified	3,342
9	IV Sohna (M.C.)	VII	Gurgaon	3·70	2,052	6,024	5,138 (—14·71)	4,758 (—7·40)
10	V Taoru (M.C.)	VIII	Nuh	0·35	1,062			Notified as a town for

Note:— '..' denotes 'Nil.'

I Growth History

of the town at the censuses of						Density (1981 Census)	Sex—Ratio		
1931	1941	1951	1961	1971	1981		1961 Census	1971 Census	1981 Census
10	11	12	13	14	15	16	17	18	19
..	5,122	4,947 (—3·42)	4,948 (+0·02)	5,487 (+10·89)	6,367 (+16·04)	2,18	884	901	887
5,390 (+18·67)	6,192 (+14·88)	4,444 (—28·23)	5,775 (+29·95)	7,962 (+37·87)	9,400 (+18·06)	1,061	888	886	868
Agglomeration									
7,208 (+41.14)	9,935 (+37·83)	18,613 (+87·35)	37,868 (+103·45)	57,151 (+50·92)	100,877 (+76·51)	4,181	868	875	869
7,208 (+41·14)	9,935 (+37·83)	18,613 (+(87·35)	37,868 (+103·45)	57,151 (+50·92)	89,115 (+55·93)	5,813	868	875	870
the first time in 1981-Census					11,762	1,337	..	..	863
Agglomeration									
..	..	1,346	1,728 (+28·38)	2,252 (+30·32)	10,140 (+350·27)	3,915	819	841	873
the first time in 19 81-Census					8,412	842	..	..	881
..	..	2,892	3,772 (+30·43)	4,730 (+25·40)	5,992 (+26·68)	19,973	864	822	835
3·667 (+9·72)	4,105 (+11·94)	3,688 (—10·16)	4,243 (+15·05)	6,045 (+42·47)	8,422 (+39·32)	2,165	890	937	901
5,667 (+19·10)	5,710 (+0·76)	5,138 (—10·02)	6,889 (+34·08)	8,775 (+27·38)	12,667 (+44·35)	3,424	894	879	890
the first time in 1981-Census					6,912	19,749	..	..	886

STATEMENT

Physical Aspects and

Serial No.	Class and name of Town	Physical aspects			Name of and road	
		Rainfall (in mm.)	Temperature (in centigrade)		State Headquarters	District Headquarters
			Maximum	Minimum		
1	2	3	4	5	6	7
1	V Farrukhnagar	513·5	N.A.	N.A.	Chandigarh (292)	Gurgaon (25)
2	V Ferozepur Jhirka	765·0	N.A.	N.A.	Chandigarh (368)	Gurgaon (83)
3	II Gurgaon					*See* Gurgaon Urban
	Gurgaon (U.A.)					*See* Constituent
	(i) II Gurgaon	892·6	44·0	1·1	Chandigarh (285)	Gurgaon (0)
	(ii) IV Gurgaon (R)	N.A.	N.A.	N.A.	Chandigarh (285)	Gurgaon (3)
4	IV Gurgaon (R)					*See* Gurgaon Urban
5	IV Haileymandi	N.A.	N.A.	N.A.	Chandigarh (316)	Gurgaon (31)
6	V Jharsa	N.A.	N.A.	N.A.	Chandigarh (288)	Gurgaon (3)
7	V Nuh	618·4	N.A.	N.A.	Chandigarh (330)	Gurgaon (45)
8	V Pataudi	405·2	N.A.	N.A.	Chandigarh (315)	Gurgaon (30)
9	IV Sohna	627·6	N.A.	N.A.	Chandigarh (309)	Gurgaon (24)
10	V Taoru	N.A.	N.A.	N.A.	Chandigarh (322)	Gurgaon (37)

Notes:—1. 'N.A.' denotes information Not Available.

2. '..' denotes 'Nil.'

II

Location of Towns, 1979

distance (in kms.) from				
Sub-division/Tahsil Headquarters	Nearest City with population of one lakh and more	Railway Station	Bus route	Navigable river/ canal (if within 10 kms).
8	9	10	11	12
Gurgaon)/Gurgaon (25) (25)	Rohtak (57)	Farrukhnagar (0)	Farrukhnagar (0)	..
Ferozepur Jhirka/Ferozepur Jhirka (0) (0)	Faridabad Complex Administration (99)	Alwar (43)	Ferozepur Jhirka (0)	..
Agglomeration				
Units				
Gurgaon/Gurgaon (0) (0)	Delhi (37)	Gurgaon (0)	Gurgaon (0)	..
Gurgaon/Gurgaon (4) (3)	Delhi (37)	Gurgaon (2)	Gurgaon (2)	..
Agglomeration				
Gurgaon/Gurgaon (31) (31)	Delhi (68)	Pataudi Road (0)	Haileymandi (0)	..
Gurgaon/Gurgaon (3) (3)	Delhi (40)	Gurgaon (3)	Gurgaon (3)	...
Nuh/Nuh (0) (0)	Faridabad Complex Administration (61)	Palwal (31)	Nuh (0)	..
Gurgaon/Gurgaon (30) (30)	Delhi (67)	Pataudi Road (3)	Pataudi (0)	..
Gurgaon/Gurgaon (24) (24)	Faridabad Complex Administration (44)	Gurgaon (24)	Sohna (0)	..
Nuh/Nuh (34) (34)	Faridabad Complex Administration (57)	Pataudi Road (25)	Taoru (0)	..

STATEMENT

Municipal

Serial No.	Class and name of Town	Civic Administration Status (in 1980)	Receipt			
			Receipt through taxes, etc.	Revenue derived from municipal properties and power apart from taxation	Government grant	Loan
1	2	3	4	5	6	7
1	V Farrukhnagar	M.C.	1,524	121	40	70
2	V Ferozepur Jhirka	M.C.	1,786	387	100	300
3	II Gurgaon	M.C.				*See*
	Gurgaon (U.A.)					*See*
	(i) II Gurgaon	M.C.	28,890	2,010	1,000	3,000
	(ii) IV Gurgaon (R)	C.T.	113	..	..	..
4	IV Gurgaon (R)	C.T.				*See*
5	IV Haileymandi	M.C.	1,620	118	230	450
6	V Jharsa	C.T.	88	..	..	..
7	V Nuh	M.C.	1,627	10	800	2,400
8	V Pataudi	M.C.	1,554	507	60	120
9	IV Sohna	M.C.	4,284	1,204	..	..
10	V Taoru	M.C.	561	..	170	..

Note:—'..' denotes 'Nil'.

III

Finance, 1978-79

(in Rs. '00')			Expenditure (in Rs. '00')						
Advance	Other sources	Total receipt	General administration	Public Safety	Public health and conveniences	Public works	Public institutions	Others	Total expenditure
8	9	10	11	12	13	14	15	16	17
..	219	1,974	779	205	386	41	..	597	2,008
..	1,263	3,836	1,391	..	556	621	122	931	3,621
Gurgaon Urban Agglomeration									
Constituent Units									
..	47,492	82,392	14,814	319	27,373	38,262	44	1,580	82,392
..	..	113	113	..	..	..	..	..	113
Gurgaon Urban Agglomeration									
15	422	2,855	840	221	344	1,112	95	356	2,968
..	..	88	88	..	..	..	..	..	88
..	1,036	5,873	736	131	398	346	8	1,247	2,866
6	75	2,322	643	237	388	624	6	191	2,089
681	673	6,842	2,413	529	2,805	503	1	626	6,877
..	10	741	232	..	99	25	..	..	356

STATEMENT

Civic and other

Serial No.	Class and name of Town	Civic administration status (in 1980)	Population	Scheduled Castes population	Road length (in kms,)	System of Sewerage	Number of latrines		
							Water borne	Service	Others
1	2	3	4	5	6	7	8	9	10
1	V Farrukhnagar	M.C.	6,367	1,999	PR(1.5) KR(2.0)	OSD	10	600	..
2	V Ferozepur Jhirka	M.C.	9,400	1,341	PR(5.6) KR(4.5)	OSD	50	500	5
3	II Gurgaon	M.C.						*See* Gurgaon Urban	
	Gurgaon (U.A.)		**100,877**	**11,118**	**PR(104.7) KR(13.5)**	..	**3,310**	**10,422**	..
	(i) II Gurgaon	M.C.	89,115	8,475	PR(74.7) KR(6.5)	S,OSD	3,310	9,690	..
	(ii) IV Gurgaon (R)	C.T.	11,762	2,643	PR(30.0) KR(7.0)	OSD	..	732	..
4	IV Gurgaon (R)	C.T.						*See* Gurgaon Urban	
5	IV Haileymandi	M.C.	10,140	2,190	PR(16.0) KR(12.0)	S,OSD	28	320	..
6	V Jharsa	C.T.	8,412	1,836	PR(15.0) KR(8.0)	..	..	45	..
7	V Nuh	M.C.	5,992	1,185	PR(3.0)	S,OSD	25	350	2
8	V Pataudi	M.C.	8,422	1,973	PR(1.0) KR(2.0)	OSD,Pt.	..	620	2
9	I V Sohna	M.C.	12,667	3,321	PR(18.0) KR(5.0)	S,OSD	290	525	..
10	V Taoru	M.C.	6,912	1,259	PR(4.0) KR(5.0)	OSD,Pt.	8	10	19

Notes :—1. 'N.A' means capacity Not Available.

2. '..' denotes 'Nil'.

*In case this service is not available in the town, the name of the nearest town if in the same district or the name of the nearest district if in the same State or other State where available alongwith distance from the town, is mentioned.

IV

Amenities, 1979

Method of disposal of night soil	Protected Water Supply		Fire fighting service*	Electrification (Number of connections)				
	Source of supply	System of storage with capacity in litres (in brackets)		Domestic	Industrial	Commer-cial	Road lighting (points)	Others
11	12	13	14	15	16	17	18	19
WB	T,TW	OHT(227,500)	Gurgaon(25)	566	25	241	129	..
WB	T,W	SR(409,500) OHT(182,000)	Gurgaon (83)	1,500	115	545	219	..
Agglomeration								
	..	SR(1,592,500) OHT(1,214,850) BWP (N.A.)	..	24,577	1,411	3,589	2,332	10,021
WB,S	T,TW	SR(1,592,500) OHT(1,214.850)	Yes	23,377	1,386	3,579	2,082	9,721
HL	T,TW	BWP(N.A.)	Gurgaon (3)	1,200	25	10	250	300
Agglomeration								
WB,S	T,TW	BWP(N.A.)	Mahendragarh (22)	790	31	399	170	8
HL	T,TW	BWP(N.A.)	Gurgaon (3)	985	11	2	..	547
B	TW,TK	SR(409,500) OHT(136,500)	Gurgaon (45)	600	40	350	133	..
HL,WB	T,TW	..	Mahendragarh (24)	3,006	2,793	628	128	..
WB,S	T,TW	SR(227,500)	Gurgaon (24)	1,280	128	830	274	..
WB	TW	OHT(68,250) BWP(N.A.)	Gurgaon (37)	410	128	448	20	..

STATEMENT

Civic and Other Amenities

Serial No.	Class* and name of Town	Name of slum	Area of slum (in sq. kms.)	Population of slum	Paved roads (in kms.)	System of sewerage
1	2	3	4	5	6	7
1	II Gurgaon			There is no notified/officially recognised		

*For class I and class II towns only.

IV-A

in notified slums, 1979

Number of latrines				Method of disposal of nightsoil	Number of tap points /public hydrants installed for supply of protected water	Electrification (Number of connections)		
Private			Community			Domestic	Road lighting (points)	Others
Water borne	Service	Others						
8	9	10	11	12	13	14	I5	16

slum area in this town.

STATEMENT

Medical, Educational, Recreational and

Serial No.	Class and name of Town	Population	Medical facilities*		Educational			
			Hospitals/ Dispensaries/ T.B. Clinics etc.	Beds in medical institutions noted in column 4	Arts/ Science/ Commerce Colleges (of degree level and above)	Medical Colleges	Engineering Colleges	Polytechnics
1	2	3	4	5	6	7	8	9
1	V Farrukhnagar	6,367	HC(1) FC(1)	6 ..	Gurgaon (25)	Rohtak (57)	Delhi (62)	Rohtak (24)
2	V Ferozepur Jhirka	9,400	H(1) FC(1)	25 ..	Nuh (38)	Delhi (120)	Delhi (120)	Faridabad (99)
3	II Gurgaon							*See*
	Gurgaon (U.A.)	100,877	H(3) TB(1) D(3) O(1) FC(1)	140 2 10	ASC(2)	..	..	..
	(i) II Gurgaon	89,115	H(3) D(3) TB(1) O(1) FC(1)	140 .. 2 .. 10	ASC(2)	Delhi (37)	Delhi (37)	Delhi (37)
	(iii) IV Gurgaon (R)	11,762	Gurgaon (2)	152	Gurgaon (1)	Delhi (37)	Delhi (37)	Delhi (37)
4	IV Gurgaon (R)							*See*
5	IV Haileymandi	10,140	H(1)	4	AC(1)	Delhi (70)	Delhi (70)	Rohtak (50)
6	V Jharsa	8,412	Gurgaon (3)	152	Gurgaon (3)	Delhi (40)	Delhi (40)	Delhi (40)
7	V Nuh	5,992	H(1) HC(I) FC(I)	25	ASC(1)	Delhi (82)	Delhi (82)	Faridabad (61)
8	V Pataudi	8,422	HC(I) FC(I)	8 ..	Haileymandi (3)	Delhi (67)	Delhi (67)	Rohtak (47)
9	IV Sohna	12,667	D(I)	10	AC(1)	Delhi (61)	Delhi (61)	Faridabad (44)
10	V Taoru	6,912	D(i)	4	Sohna (13)	Delhi (74)	Delhi (74)	Faridabad (57)

Note :— '..' denotes 'Nil'.

*If a medical or educational facility is not available in the town, the name of the nearest town if in the same district or the name of the nearest district if in the same state or other state and its distance from the town where facility is available, is mentioned.

V

Cultural Facilities, 1979

Facilities*							Number of recreational and cultural facilities			
Recognised shorthand, typewriting and vocational training institutions	Higher Secondary, Intermediate/ PUC (Pre-University college/ Junior College level)	Secondary/ Matriculation	Junior Secondary and Middle schools	Primary schools	Adult literacy classes/ centres, others	Working women's hostels with number of seats	Stadia	Cinema	Auditoria/ Drama/ Community halls	Public libraries including reading rooms
10	11	12	13	14	15	16	17	18	19	20
Gurgaon (25)	Pataudi (23)	1	2	3	Rohtak (24)	..	..	..	..	..
Sohna (59)	3	Nuh (38)	3	5	Nuh (38)	..	..	..	..	RR(1)
Gurgaon Urban Agglomeration										
O(4)	4	11	16	21	..	..	1	4	1	RR(4) PL(2),
O(4)	4	9	14	19	Sohna (24)	..	1	4	1	PL(1),RR(2)
Gurgaon (3)	Gurgaon (2)	2	2	2	Sohna (24)	..	..	..	..	PL(1),RR(2)
Gurgaon Urban Agglomeration										
Mahendragarh (22)	2	1	1	2	Taoru (25)	..	..	..	..	PL(1),RR(1)
Gurgaon (3)	Gurgaon (3)	1	1	1	Sohna (27)	..	..	..	..	..
Sohna (21)	1	3	3	4	2	..	..	..	..	RR(2)
Mahendragarh (24)	1	1	1	2	Taoru (22)	..	..	..	..	PL(1),RR(1)
O(1)	1	2	2	3	4	..	1	..	..	..
Sohna (13)	1	1	2	1	6	..	..	..	..	..

STATEMENT

Trade, Commerce

Serial No.	Class and name of Town	Name of three most important commodities imported			Name of three
		1st	2nd	3rd	1st
1	2	3	4	5	6
1	V Farrukhnagar	Raw leather for Shoes	Raw material for Engineering goods	Sugar	Wheat
2	V Ferozepur Jhirka	Flour	Millet	Rice	Mustard Seeds
3	II Gurgaon				*See* Gurgaon Urban
	Gurgaon (U.A.)				*See* constituent
	(i) II Gurgaon	Rubber goods	Sanitary fittings	Potteries	Copper
	(ii) IV Gurgaon (R)	..	..	..	..
4	IV Gurgaon (R)				*See* Gurgaon Urban
5	IV Haileymandi	Barley	Wheat	Oil Seeds	Magnetic fluid
6	V Jharsa	..	..	..	Barley Malt
7	V Nuh	*Gur*	Rice	Wheat	Mustard Oil
8	V Pataudi	Iron	*Bidi*	General Merchandise	*Bhoosa*
9	IV Sohna	Vegetable Oil	Medicines	Pulses	Green Vegetables
10	V Taoru	*Gur*	Cotton Seeds	Cotton	Mustard Seeds

Note.—',,' denotes 'Nil.'

VI

Industry and Banking, 1979

most important commodities exported		Name of three most important commodities manufactured			Number of banks	Number of agricultural credit societies	Number of non-agricultural credit societies
2nd	3rd	1st	2nd	3rd			
7	8	9	10	11	12	13	14
Vegetables	Mustard	*Mudhas*	Agricultural Implements	Oil and flour	2	2	..
Gram	*Arhar*	Agricultural Implements	*Galicha* (Carpet)	Oil and flour	3	1	6
Agglomeration units							
Wax	**Rubber**	**Sports goods**	**Malt Extract**	**Filter Paper**	**16**	**4**	**18**
		Crushed Stone	Casting Machine Tools	Fabrication and Steel Furniture-ware	2	1	..
Agglomeration							
Corn Flakes	Mustard Oil	Agricultural Implements	Switch Gears	Power Thrasher	2	..	1
..	..	Barley Malt	*Tila Jutti*	Steel Ball and Caster Wheels	..	1	..
Gram	Barley	Blacksmithy Products	Agricultural Implements	Flour and Oil	3	1	15
Vegetables	Red Chillies	Agricultural Implements	Oil and Flour	Engineering goods	3	1	1
Sweets (Milk Products)	Eggs	Crushed Stone	Agricultural Implements	Shoes	3	1	1
Barley	Wheat	Foundry	Soda Water	Crushed Stone	2	1	7

APPENDIX

Towns showing their outgrowths with population

Serial No.	Name of the town with location code No.	Population of Core town	Outgrowth	Population of outgrowth
1	2	3	4	5
			Not applicable	

PART B
PRIMARY CENSUS ABSTRACT

PRIMARY CENSUS ABSTRACT
GURGAON DISTRICT

PRIMARY CENSUS

Location Code No.	District/Tahsil	Total/ Rural/ Urban	Area in Km²	Occupied Residential Houses	No. of Households	Total Population (Including Institutional and Houseless Population)		
						P	M	F
1	2	3	4	5	6	7	8	9
8	**Gurgaon District**	**T**	**2,716·0†**	**123,401**	**126,947**	**849,598**	**451,861**	**397,737**
		R	**2,659·3**	**96,331**	**98,372**	**680,409**	**361,530**	**318,879**
		U	**56·7**	**27,070**	**28,575**	**169,189**	**90,331**	**78,858**
	Gurgaon Tahsil	T	1,246·7	67,774	70,761	467,857	249,181	218,676
		R	1,199·5	44,317	45,832	320,972	170,812	150,160
		U	47·2	23,457	24,929	146,885	78,369	68,516
	Nuh Tahsil	T	647·5	22,063	22,345	155,281	82,873	72,408
		R	646·9	20,037	20,288	142,377	75,942	66,435
		U	0·6	2,026	2,057	12,904	6,931	5,973
	Ferozepur Jhirka Tahsil	T	811·7	33,564	33,841	226,460	119,807	106,653
		R	802·8	31,977	32,252	217,060	114,776	102,284
		U	8·9	1,587	1,589	9,400	5,031	4,369

PRIMARY CENSUS

Main

Location Code No.	District/Tahsil	Total/ Rural/ Urban	Cultivators (I)			Agricultural Labourers (II)		
			P	M	F	P	M	F
1	2	3	22	23	24	25	26	27
8	**Gurgaon District**	**T**	**112,229**	**102,669**	**9,560**	**25,642**	**22,263**	**3,379**
		R	**109,082**	**99,661**	**9,421**	**23,809**	**20,579**	**3,230**
		U	**3,147**	**3,008**	**139**	**1,833**	**1,684**	**149**
	Gurgaon Tahsil	T	42,935	41,251	1,684	11,464	10,480	984
		R	40,591	39,033	1,558	9,797	8,953	844
		U	2,344	2,218	126	1,667	1,527	140
	Nuh Tahsil	T	25,540	22,931	2,609	6,776	5,700	1,076
		R	25,191	22,588	2,603	6,699	5,626	1,073
		U	349	343	6	77	74	3
	Ferozepur Jhirka Tahsil	T	43,754	38,487	5,267	7,402	6,083	1,319
		R	43,300	38,040	5,260	7,313	6,000	1,313
		U	454	447	7	89	83	6

†Total area figures for the district represent "Geographical area" figures supplied by the Surveyor General. Figures for urban areas are those supplied by the Local Bodies. Area for the rural areas are derived by subtracting the urban area from the total area of the district. The total of area figures of tahsils in the district will not tally with the district figures because the former are derived from the village-wise area figures supplied by the Tahsildars.

ABSTRACT

Scheduled Castes			Scheduled Tribes			Literates			Total Main Workers (I—IX)		
P	M	F	P	M	F	P	M	F	P	M	F
10	11	12	13	14	15	16	17	18	19	20	21
120,681	**64,318**	**56,363**	..	..	..	**299,279**	**219,640**	**79,639**	**236,136**	**217,976**	**18,160**
94,459	**50,273**	**44,186**	..	..	..	**1,98,575**	**1,57,531**	**41,044**	**190,573**	**175,740**	**14,833**
26,222	**14,045**	**12,177**	..	..	..	**1,00,704**	**62,109**	**38,595**	**45,563**	**42,236**	**3,327**
82,929	44,268	38,661	..	..	..	2,15,506	149,522	65,984	119,999	113,563	6,436
60,492	32,226	28,266	..	..	..	126,580	95,101	31,479	80,320	76,990	3,330
22,437	12,042	10,395	..	..	..	88,926	54,421	34,505	39,679	36,573	3,106
19,424	10,354	9,070	..	..	..	39,662	32,334	7,328	45,784	41,540	4,244
16,980	9,063	7,917	..	..	..	32,425	27,594	4,831	42,522	38,399	4,123
2,444	1,291	1,153	..	..	..	7,237	4,740	2,497	3,262	3,141	121
18,328	9,696	8,632	..	..	..	44,111	37,784	6,327	70,353	62,873	7,480
16,987	8,984	8,003	..	..	..	39,570	34,836	4,734	67,731	60,351	7,380
1,341	712	629	..	..	..	4,541	2,948	1,593	2,622	2,522	100

ABSTRACT

Workers						Marginal Workers			Non-Workers		
Household Industry— Manufacturing, Processing, Servicing and Repairs [V(a)]			Other Workers [III, IV, V(b) & VI to IX]								
P	M	F	P	M	F	P	M	F	P	M	F
28	29	30	31	32	33	34	35	36	37	38	39
7,305	**6,928**	**377**	**90,960**	**86,116**	**4,844**	**32,893**	**4,980**	**27,913**	**580,569**	**228,905**	**351,664**
5,220	**4,914**	**306**	**52,462**	**50,586**	**1,876**	**31,978**	**4,576**	**27,402**	**457,858**	**181,214**	**276,644**
2,085	**2,014**	**71**	**38,498**	**35,530**	**2,968**	**915**	**404**	**511**	**122,711**	**47,691**	**75,020**
3,514	3,385	129	62,086	58,447	3,639	8,340	2,157	6,183	339,518	133,461	206,057
1,858	1,788	70	28,074	27,216	858	7,640	1,796	5,844	233,012	92,026	140,986
1,656	1,597	59	34,012	31,231	2,781	700	361	339	106,506	41,435	65,071
1,286	1,199	87	12,182	11,710	472	10,345	1,452	8,893	99,152	39,881	59.271
1,030	951	79	9,602	9,234	368	10,143	1,411	8,732	89,712	36,132	53,580
256	248	8	2,580	2,476	104	202	41	161	9,440	3,749	5,691
2,505	2,344	161	16,692	15,959	733	14,208	1,371	12,837	141,899	55,563	86,336
2,332	2,175	157	14,786	14,136	650	14,195	1,369	12,826	135,134	53,056	82,078
173	169	4	1,906	1,823	83	13	2	11	6,765	2,507	4,258

PRIMARY CENSUS ABSTRACT
GURGAON TAHSIL

GURGAON TAHSIL

Location Code No.	Name of Village (Hadbast No.)		Area of Village in Hectares	No. of occupied residential Houses	No. of Households	Total Population (Including Institutional and Houseless Population)			Scheduled Castes		Scheduled Tribes	
						P	M	F	M	F	M	F
1	2		3	4	5	6	7	8	9	10	11	
1	Mankrola	(42)	668·00	185	185	1,269	692	577	127	107	..	..
2	Budhera	(43)	1,190·00	345	345	2,172	1,141	1,031	411	374	..	..
3	Chandu	(44)	327·00	132	132	932	495	437	22	14	..	..
4	Gopalpur	(47)	361·00	13	13	105	58	47	1	2	..	..
5	Harsaru	(107)	1,055·00	231	233	1,618	914	704	210	188	..	..
6	Garhi Harsaru	(46)	299·00	463	486	3,199	1,729	1,470	323	256	..	..
7	Sadhrana	(45)	949·00	236	246	1,594	847	747	207	191	..	..
8	Hamirpur	(116)	287·32	22	22	148	76	72	22	28	..	..
9	Wazirpur	(115)	734·09	188	204	1,455	781	674	296	244	..	..
10	Hayatpur	(114)	538·63	230	230	1,727	912	815	125	99	..	..
11	Meoka	(121)	223·00	45	45	267	139	128	101	94	..	..
12	Dhorka	(120)	329·00	137	137	852	430	422	78	93	..	..
13	Bhang Rola	(122)	460·53	301	330	2,311	1,184	1,127	186	143	..	..
14	Basharia	(125)	330·22	109	109	704	360	344	71	76	..	..
15	Dhana	(126)	290·00	84	84	643	332	311	79	70	..	..
16	Bas Kushla	(127)	324·15	126	165	1,128	590	538	136	97	..	..
17	Kankrola	(128)	339·93	288	289	2,021	1,094	927	155	144	..	..
18	Mohammadpur Jharsa	(103)	295·00	193	210	1,491	813	678	97	81	..	..
19	Narsinghpur	(102)	194·00	168	175	1,388	836	552	206	194	..	..
20	Begampur Khatola	(101)	434·00	154	154	1,044	571	473	109	77	..	..
21	Khandsa	(104)	646·27	425	496	3,301	1,816	1,485	258	227	..	..
22	Jharsa	(94)	998·75								Treated as	
23	Bindapur	(93)	166·00									*Un-*
24	Shamshpur	(92)	164·70	109	109	752	405	347	218	183	..	..
25	†Adampur	(90)	134·76	105	105	435	249	186	214	156	..	..
26	†Fatehpur	(89)	113·31	61	61	231	124	107	98	85	..	..
27	Ghasula (Ghesola)	(88)	159·04	24	24	155	77	78	6	5	..	..
28	Fazilpur Jharsa	(99)	439·89	175	175	1,150	604	546	258	233	..	..
29	Behrampur	(100)	104·00	7	7	36	25	11	..	..	..	..
30	Tikri	(98)	247·66	108	108	658	363	295	135	104	..	..
31	Islampur	(97)	259·00	218	218	1,632	893	739	177	134	..	..
32	Naharpur Rupa	(96)	153·00	91	91	622	344	278	93	68	..	..
33	Hidayatpur Chhawni	(95)	343·17				Total population and whole area of the village					
34	Gurgaon (Rural)	(55)	1,708·96								Treated as	
35	†Inayatpur	(64)	199·00	81	81	259	100	159	5	2	..	..
36	Tikampur	(54)	84·17									*Un-*
37	Dhanwanpur	(51)	416·42	135	150	1,198	631	567	61	63	..	..
38	Kadipur	(105)	309·00	119	119	1,092	564	528	183	191	..	..
39	Garoli Kalan	(48)	219·00	87	87	607	318	289	64	52	..	..
40	Garoli Khurd	(106)	230·00	140	173	1,135	603	532	190	162	..	..
41	Basai	(50)	664·89	358	358	2,641	1,439	1,202	313	264	..	..
42	Dhankot	(49)	909·72	348	352	2,637	1,500	1,137	555	470	..	..
43	Kharki (Kheri) Majra Dhankot	(52)	503·00	123	123	852	457	395	89	87	..	..
44	Daultabad	(53)	725·00	489	507	4,121	2,181	1,940	439	422	..	..
45	Mohmadheri	(58)	103·00	39	42	427	237	190	..	..	..	..
46	Dharampur	(59)	203·55	83	83	713	397	316	91	71	..	..
47	Babupur	(60)	196·67	79	79	553	288	265	81	82	..	..
48	Pawala Khasrupur (Panwala-Khusropur)	(57)	206·00	72	72	507	269	238	30	31	..	..
49	Alla Wardi	(56)	132·00	78	79	581	319	262	142	128	..	..
50	Bajghera	(61)	354·50	225	225	1,786	952	834	129	109	..	..
51	Choma (Choman)	(62)	741·00	124	145	835	456	379	184	156	..	..
52	Cartarpuri (Daulatpur Nasirabad)	(63)	516·78	250	266	1,927	1,120	807	289	221	..	..
53	Molahera	(65)	271·54	663	663	2,997	1,816	1,181	360	219	..	..

CENSUS ABSTRACT

GURGAON DISTRICT

Literates		Main Workers										Marginal Workers		Non-Workers	
		Total Main Workers (I—IX)		Cultivators (I)		Agricultural Labourers (II)		Household Industry-Manufacturing, Processing, Servicing and Repairs [V (a)]		Other Workers [III, IV, V(b) & VI to IX]					
M	F	M	F	M	F	M	F	M	F	M	F	M	F	M	F
13	14	15	16	17	18	19	20	21	22	23	24	25	26	27	28
356	82	300	5	152	4	50	..	4	..	94	1	13	13	379	559
703	346	484	19	182	2	106	13	8	1	188	3	58	49	599	963
314	109	219	..	97	..	1	..	4	..	117	..	4	3	272	434
44	24	22	..	15	..	2	..	..	..	5	..	..	..	36	47
543	183	458	21	72	..	5	..	9	..	372	21	..	1	456	682
1,223	591	783	26	109	2	26	2	27	..	621	22	25	12	921	1,432
451	149	372	14	147	3	43	2	1	..	181	9	2	..	473	733
48	28	37	..	20	..	6	..	..	..	11	..	..	..	39	72
469	200	340	..	77	..	72	..	10	..	181	..	..	..	441	674
582	253	415	5	219	2	29	..	4	..	163	3	4	39	493	771
70	15	71	..	29	..	21	..	..	..	21	..	1	22	67	106
226	88	201	2	111	1	29	..	1	..	60	1	5	126	224	294
689	168	508	4	287	4	45	..	10	..	166	..	2	..	674	1,123
190	79	163	1	89	..	12	..	8	..	54	1	1	..	196	343
162	29	158	1	106	..	37	1	..	..	15	..	..	..	174	310
291	109	226	..	141	..	32	..	2	..	51	..	30	4	334	534
619	177	480	20	274	18	26	1	16	..	164	1	15	1	599	906
328	31	413	12	252	1	17	10	28	..	116	1	..	140	400	526
441	38	458	12	138	..	86	10	7	..	227	2	..	..	378	540
319	91	304	3	223	3	3	..	..	..	78	..	1	..	266	470
1,130	431	917	9	301	..	26	..	14	1	576	8	9	..	890	1,476
Census Town *inhabited*															
259	126	164	60	46	59	14	1	2	..	102	..	..	..	241	287
44	5	170	117	2	4	4	2	1	..	163	111	..	..	79	69
40	4	81	60	6	2	..	..	..	..	75	58	..	..	43	47
47	25	38	13	17	12	3	1	..	..	18	..	..	..	39	65
337	105	272	7	118	4	32	1	..	..	122	2	4	214	328	325
13	8	18	..	7	..	10	..	..	..	1	..	..	..	7	11
148	44	210	45	60	..	8	..	1	..	141	45	..	..	153	250
494	180	408	15	208	13	7	..	11	..	182	2	4	57	481	667
213	94	159	1	48	..	17	..	2	..	92	1	..	..	185	277
has come within the municipal limits of Gurgaon M.C.															
Census Town *inhabited*															
61	109	12	3	..	..	..	..	..	..	12	3	1	1	87	155
361	191	283	2	190	1	5	..	..	..	88	1	..	..	348	565
318	140	225	12	81	3	18	6	..	..	126	3	2	2	337	514
188	82	147	1	66	..	24	..	4	..	53	1	..	..	171	288
429	175	261	1	95	..	30	..	4	..	132	1	8	..	334	531
1,001	399	639	12	145	3	5	..	17	..	472	9	10	..	790	1,190
1,026	380	667	16	122	3	135	1	..	..	410	12	..	..	833	1,121
245	114	206	4	116	1	27	2	3	1	60	..	..	1	251	390
1,418	689	981	58	303	21	143	26	22	..	513	11	19	19	1,181	1,863
157	84	99	1	44	1	..	..	1	..	54	..	1	..	137	189
220	63	201	9	77	..	32	9	6	..	86	..	..	..	196	307
184	109	127	5	51	3	12	1	..	..	64	1	..	..	161	260
161	61	121	15	39	10	41	1	..	..	41	4	..	..	148	223
191	71	152	2	44	2	42	..	..	..	66	..	..	..	167	260
531	218	407	4	219	..	56	3	2	..	130	1	1	3	544	827
234	81	238	124	44	18	5	6	..	..	189	100	1	30	217	225
646	151	528	11	152	2	55	1	6	1	375	7	..	..	532	796
1,106	320	1,167	28	80	..	20	1	7	..	1,060	27	1	13	648	1,140

GURGAON TAHSIL

Location Code No.	Name of Village (Hadbast No.)		Area of Village in Hectares	No. of occupied residential Houses	No. of Households	Total Population (Including Institutional & Houseless Population)			Scheduled Castes		Scheduled Tribes	
						P	M	F	M	F	M	F
1	2		3	4	5	6	7	8	9	10	11	12
54	Dunda Hera	(66)	575·00	714	764	4,604	2,582	2,022	475	378	..	..
55	Shahpur	(69)	103·00									*Un-*
56	Nathupur	(67)	564·93	438	438	3,076	1,729	1,347	270	224	..	..
57	Sikanderpur Ghosi	(68)	261·42	214	315	1,679	930	749	167	150	..	..
58	Sarhol (Sirhole)	(70)	323·00	297	297	2,098	1,137	961	220	194	..	..
59	Sukhrali	(71)	489·00	274	274	2,112	1,152	960	297	227	..	..
60	Silokhra	(72)	324·00	129	145	1,065	570	495	54	49	..	..
61	Chakarpur	(74)	601·00	237	237	1,808	952	856	335	303	..	..
62	Kanehi (Kanahi)	(73)	355·31	302	311	2,222	1,145	1,077	455	434	..	..
63	Wazirabad	(75)	1,309·54	635	661	4,754	2,554	2,200	239	210	..	..
64	Haiderpur	(76)	267·90									*Un-*
65	Gual Pahari	(77)	549·00	129	129	838	474	364	75	62	..	..
66	Ghata	(81)	548·75	135	135	1,059	555	504	38	37	..	..
67	Balola	(78)	601·76	64	64	438	224	214	..	..	..	..
68	Badhwari (Bandhwari)	(79)	15,84·73	269	270	1,744	979	765	192	150	..	..
69	Bhrempur (Berampur)	(80)	664·00	99	99	741	407	334	31	24	..	..
70	Ulhawas	(83)	364·21	126	126	851	456	395	76	69	..	..
71	Kadarpur	(84)	721·00	373	373	2,646	1,442	1,204	256	221	..	..
72	†Rojka Gujar	(172)	2,324·48	1	1	1	1	..	..	..	..	..
73	Behlpa	(171)	321·72	114	114	770	394	376	31	35	..	..
74	Kherla	(177)	541·00	449	450	2,860	1,485	1,375	408	384	..	..
75	Damdma	(174)	278·82	252	252	1,702	900	802	197	167	..	..
76	Garhi Bazidpur	(175)	344·79	211	264	1,748	932	816	191	163	..	..
77	Pulawas	(176)	93·48									*Un-*
78	Mahendwara	(178)	145·00	42	59	428	220	208	23	22	..	..
79	Ghamroj	(179)	1,057·00	324	353	2,404	1,305	1,099	202	182	..	..
80	Alipur	(180)	589·00	281	281	1,997	1,050	947	169	126	..	..
81	Berka	(181)	159·00	86	86	622	332	290	79	74	..	..
82	Dhunela	(182)	350·00	72	72	586	327	259	13	9	..	..
83	Hariahera	(183)	337·91	89	89	628	323	305	88	87	..	..
84	Raisena (Raisina)	(184)	1,755·50	199	199	1,525	833	692	163	127	..	..
85	Mohammadpur Gujar	(185)	357·00	112	120	607	351	256	135	106	..	..
86	Sampki Nagli (Sanpki Nangli)	(186)	302·70	113	113	891	502	389	39	38	..	..
87	Sohna (Rural)	(187)	2,363·73	196	208	1,695	917	778	202	187	..	..
88	Raipur	(188)	183·32	57	61	451	244	207	..	..	..	..
89	Zakupur	(189)	100·36	15	15	112	59	53	36	36	..	..
90	Khaika	(192)	222·98	40	40	289	157	132	41	26	..	..
91	Lohatki	(194)	104·81	60	60	469	248	221	7	8	..	..
92	Siraska (Siriska)	(193)	133·54	33	39	257	125	132	25	32	..	..
93	Abhepur	(173)	801·27	301	301	2,015	1,080	935	199	199	..	..
94	Jalalpur	(195)	134·76									*Un-*
95	Khobri	(196)	140·42									*Un-*
96	Kharoda	(198)	137·19	51	51	371	188	183	34	47	..	..
97	Daula	(197)	436·24	218	244	1,704	887	817	121	94	..	
98	Baluda	(191)	437 46	91	112	875	456	419	98	94	..	..
99	Lakhuwas	(190)	483 19	164	197	1,413	735	678	82	68	..	..
100	Sancholi	(205)	463 36	109	112	829	455	374	48	37	..	..
101	Nunera	(204)	365·43	81	97	642	346	296	19	24	..	..
102	Harchandpur	(199)	600·54	162	176	1,159	652	507	149	122	..	..
103	Nimot	(200)	271·94	58	58	459	262	197	31	20	..	..
104	Satlaka	(217)	108·05	51	51	372	191	181	7	7	..	..
105	Bedhwaka	(218)	117·76	9	9	59	33	26	..	..	..	..
106	Isaki	(201)	74·06	16	16	127	66	61	..	..	..	..
107	Chuharpur	(203)	114·12	32	32	273	141	132	28	25	..	..

CENSUS ABSTRACT

GURGAON DISTRICT

Literates		Main Workers										Marginal Workers		Non-Workers	
		Total Main Workers (1—IX)		Cultivators (I)		Agricultural Labourers (II)		Household Industry-Manufacturing, Processing, Servicing and Repairs [V(a)]		Other Workers [III, IV, V(b) & VI to IX]					
M	F	M	F	M	F	M	F	M	F	M	F	M	F	M	F
13	14	15	16	17	18	19	20	21	22	23	24	25	26	27	28
1,698	671	1,207	29	183	7	21	5	22	..	981	17	30	10	1,345	1,983
inhabited															
806	157	814	11	376	3	152	7	7	..	279	1	..	..	915	1,336
572	183	501	24	132	..	21	4	2	..	346	20	2	..	427	725
779	304	496	4	76	..	88	..	5	..	327	4	3	..	638	957
730	340	546	28	130	1	32	1	6	..	378	26	7	2	599	930
364	176	251	1	65	..	28	1	1	..	157	..	1	..	318	494
577	199	411	1	139	1	88	..	1	..	183	..	..	..	541	855
696	279	525	10	179	1	136	..	58	..	152	9	..	1	620	1,066
1,467	564	1,101	17	620	4	56	8	35	..	390	5	58	155	1,395	2,028
inhabited															
138	23	232	7	121	..	7	1	13	2	91	4	..	1	242	356
284	57	245	60	168	44	19	10	2	..	56	6	..	..	310	444
127	47	88	2	50	1	23	1	7	..	8	..	..	..	136	212
314	33	539	5	393	..	..	..	..	..	146	5	..	..	440	760
167	24	213	..	176	..	1	..	..	..	36	..	..	..	194	334
224	57	203	1	141	..	6	..	3	..	53	1	11	20	242	374
542	81	747	..	562	..	110	..	..	..	75	..	..	..	695	1,204
1	..	..	..	..	..	..	..	..	..	..	..	..	..	1	..
236	71	161	3	117	1	6	..	..	..	38	2	..	..	233	373
874	358	530	3	237	..	22	..	30	..	241	3	4	85	951	1,287
492	80	403	5	242	4	62	1	..	..	99	..	1	..	496	797
599	253	365	4	197	..	19	..	19	..	130	4	71	98	496	714
inhabited															
152	72	94	3	64	3	2	..	..	..	28	..	1	1	125	204
802	410	511	7	274	2	45	..	3	..	189	5	11	1	783	1,091
635	202	487	5	267	3	4	..	2	..	214	2	14	204	549	738
130	19	149	66	104	51	37	15	..	..	8	..	..	..	183	224
162	43	170	5	102	5	24	..	..	..	44	..	..	..	157	254
143	24	165	102	53	46	25	50	7	1	80	5	..	..	158	203
370	82	392	8	273	6	43	..	4	..	72	2	..	..	441	684
114	13	202	..	32	..	6	..	1	..	163	..	..	91	149	165
222	12	264	82	220	78	16	4	..	..	28	..	..	..	238	307
392	64	477	19	288	14	27	4	58	..	104	1	..	2	440	757
67	11	131	1	74	..	14	1	..	..	43	..	3	..	110	206
11	..	29	3	21	..	3	3	..	..	5	..	..	..	30	50
94	33	74	4	61	2	1	2	..	..	12	..	..	..	83	128
145	38	106	49	66	48	5	1	..	..	35	..	..	..	142	172
51	17	53	15	36	10	8	5	..	..	9	..	..	..	72	117
506	71	555	11	371	7	56	4	14	..	114	..	..	119	525	805
inhabited															
inhabited															
103	21	99	1	71	1	4	..	..	..	24	..	..	..	89	182
487	222	397	..	265	..	50	..	..	..	82	..	12	..	478	817
286	115	198	3	98	3	41	..	..	..	59	..	2	35	256	381
356	71	333	..	230	..	18	..	9	..	76	..	1	5	401	673
127	9	236	1	103	1	57	..	7	..	69	..	8	9	211	364
109	26	145	..	107	..	5	..	..	..	33	..	29	82	172	214
252	19	334	9	176	1	66	..	4	..	88	8	1	5	317	493
93	9	122	..	90	..	16	..	..	..	16	..	..	..	140	197
71	10	89	..	59	..	..	..	1	..	29	..	..	..	102	181
3	..	17	..	3	..	..	..	..	..	14	..	1	..	15	26
30	..	29	..	27	..	..	..	..	..	2	..	..	..	37	61
55	6	72	..	57	..	8	..	..	..	7	..	..	2	69	130

GURGAON TAHSIL

Location Code No.	Name of Village (Hadbast No.)		Area of Village in Hectares	No. of occupied residential Houses	No. of Households	Total Population (Including Institutional and Houseless Population)			Scheduled Castes		Scheduled Tribes	
						P	M	F	M	F	M	F
1	2		3	4	5	6	7	8	9	10	11	12
108	Tolni	(202)	182·92	25	25	182	92	90	19	13	..	..
109	Ranika Singhola	(215)	178·06	46	46	334	159	175	25	33	..	..
110	Bhogpur	(208)	144·47	45	48	290	167	123	6	2	..	..
111	Karnki (Kiranki)	(206)	518·39	112	122	829	455	374	146	113	..	..
112	Silani	(207)	659·63	105	113	797	400	397	65	54	..	..
113	Khutpuri (Khuntpuri)	(209)	229·45	47	47	338	189	149	30	17	..	..
114	Ratika Noabad (Ranika Noabad)	(210)	168·00	18	18	153	80	73	..	..	..	..
115	Bilaka	(211)	225·00	52	52	391	208	183	..	..	..	..
116	Jolahaka	(214)	231·88	35	35	247	142	105	..	..	..	..
117	Rahaka	(216)	136·78	32	32	195	107	88	..	..	..	..
118	Khatrika	(213)	159·85	12	12	71	37	34	17	14	..	..
119	Ghangola	(212)	514·35	171	171	1,331	711	620	173	132	..	..
120	Loh Singhani	(226)	314·03	133	133	859	463	396	253	225	..	..
121	Saramathla	(225)	754·32	173	173	1,241	651	590	114	75	..	..
122	Bai Khera	(224)	157·02	51	51	385	209	176	46	42	..	..
123	Badshahpur Tethar	(222)	206·39	54	54	362	184	178	59	57	..	..
124	Tethar (Tahter)	(223)	256·16	28	35	196	106	90	40	24	..	..
125	Kuliaka (Kulikaka)	(219)	175·23	42	42	314	178	136	10	8	..	..
126	Kherli Lala	(220)	179·68	167	169	1,138	605	533	116	105	..	..
127	Mandawar (Mahendwara)	(221)	547·13	79	79	552	287	265	47	47	..	..
128	Rethoj	(169)	466·60	272	272	2,015	1,072	943	4	2	..	..
129	Sahjawas	(170)	371·90	103	139	942	469	473	46	45	..	..
130	Bhondsi	(168)	2,251·64	744	744	4,731	2,397	2,334	311	284	..	..
131	Dhumaspur	(86)	151·35	23	23	193	108	85	4	3	..	..
132	Medawas	(85)	547·94	58	58	485	261	224	41	39	..	..
133	†Nangli Umarpur	(82)	142·45	7	7	51	27	24	..	..	..	..
134	Tigra	(91)	248·88	118	118	1,031	547	484	65	64	..	..
135	Badshahpur	(87)	1,379·15	952	980	7,825	4,182	3,643	690	560	..	..
136	Aklimpur	(166)	194·25	115	115	656	354	302	52	36	..	..
137	Nurpur Jharsa	(165)	146·49	82	82	648	342	306	21	14	..	..
138	Palra	(164)	318·48	221	226	1,706	882	824	218	199	..	..
139	Tikli	(167)	672·17	464	465	3,539	1,864	1,675	366	297	..	..
140	Gairatpur Bas	(158)	1,188·00	112	112	945	505	440	144	121	..	..
141	Sakatpur	(159)	527·70	83	83	582	316	266	94	73	..	..
142	Hassanpur	(163)	110·07	98	98	633	335	298	78	64	..	..
143	Darbaripur	(162)	120·19	97	97	666	339	327	..	..	..	..
144	Kharki Dola	(161)	524·46	295	295	2,109	1,123	986	290	262	..	..
145	Shikohpur	(160)	943·71	484	516	3,561	1,884	1,677	250	211	..	..
146	Sihi	(108)	473·00	72	72	453	231	222	103	90	..	..
147	Sikanderpur Badha	(109)	173·00	244	247	1,677	893	784	113	111	..	..
148	Badha	(113)	285·00	186	186	1,157	619	538	159	137	..	..
149	Nawada Fatehpur	(112)	211·65	180	222	1,519	785	734	154	152	..	..
150	Lakhnola	(110)	349·24	268	268	1,953	1,007	946	208	199	..	..
151	Naharpur Kasan	(111)	251·31	181	181	1,371	737	634	219	176	..	..
152	Khoh	(153)	239·00	154	154	1,117	586	531	72	68	..	..
153	Kasan	(129)	1,697·00	533	534	3,698	2,034	1,664	356	292	..	..
154	Sehrawan	(152)	260·00	74	74	614	328	286	31	26	..	..
155	Nainwal	(155)	410·00	68	68	510	266	244	31	32	..	..
156	Bar Gujar	(156)	425·32	108	108	758	416	342	15	20	..	..
157	Naurangpur	(157)	717·90	112	130	974	537	437	214	191	..	..
158	Manesar	(154)	1,467·00	596	696	4,765	2,512	2,253	286	266	..	..
159	Gwaliar	(150)	617·00	84	86	803	419	384	54	47	..	..
160	Kukrola	(151)	309·00	136	144	1,184	619	565	104	101	..	..

CENSUS ABSTRACT

GURGAON DISTRICT

Literates		Main Workers										Marginal Workers		Non-Workers	
		Total Main Workers (I—IX)		Cultivators (I)		Agricultural Labourers (II)		Household Industry—Manufacturing, Processing, Servicing and Repairs [V (a)]		Other Workers [III, IV, V(b) & VI to IX]					
M	F	M	F	M	F	M	F	M	F	M	F	M	F	M	F
13	14	15	16	17	18	19	20	21	22	23	24	25	26	27	28
49	9	44	..	32	..	7	..	..	..	5	..	1	19	47	71
82	17	89	2	63	1	6	..	1	..	19	1	..	..	70	173
43	4	97	..	31	..	1	..	56	..	9	..	1	..	69	123
182	39	236	5	101	..	119	5	2	..	14	..	..	78	219	291
237	92	215	..	123	..	22	..	10	..	60	..	..	1	185	396
112	15	94	..	74	..	8	..	..	..	12	..	..	..	95	149
40	11	42	2	35	2	4	..	..	..	3	..	..	..	38	71
102	26	102	1	80	1	6	..	..	..	16	..	..	..	106	182
67	5	67	1	56	1	4	..	..	..	7	..	..	..	75	104
65	7	50	6	30	6	3	..	..	..	17	..	..	..	57	82
22	8	17	..	8	..	8	..	..	..	1	..	..	..	20	34
448	101	295	13	143	..	19	7	9	2	124	4	2	1	414	606
237	61	198	1	56	..	99	..	8	..	35	1	1	..	264	395
404	135	315	9	146	1	25	3	22	1	122	4	..	..	336	581
116	25	98	2	52	..	14	1	4	..	28	1	..	..	111	174
104	53	96	25	57	16	22	9	..	..	17	..	..	..	88	153
60	18	46	11	13	3	11	..	1	..	21	8	..	..	60	79
67	7	86	1	45	..	15	..	3	1	23	..	..	..	92	135
357	109	282	86	163	82	27	2	8	..	84	2	18	2	305	445
169	43	143	1	79	..	25	..	..	..	39	1	..	3	144	261
543	97	526	4	477	4	1	..	1	..	47	..	..	..	546	939
262	107	209	1	139	1	34	..	..	..	36	..	..	..	260	472
1,523	895	1,014	33	465	..	61	2	34	1	454	30	4	..	1,379	2,301
63	5	66	1	55	1	2	..	..	..	9	..	..	..	42	84
115	45	105	..	79	..	5	..	..	..	21	..	..	..	156	224
11	3	13	..	13	..	..	..	..	..	..	..	..	..	14	24
264	33	262	4	189	2	12	..	..	2	61	..	..	..	285	480
2,446	1,177	1,916	40	557	..	253	11	72	7	1,034	22	21	8	2,245	3,595
239	108	149	7	51	3	5	..	3	1	90	3	..	..	205	295
253	118	144	1	72	..	5	..	..	..	67	1	..	..	198	305
598	323	337	2	147	..	2	..	13	..	175	2	..	..	545	822
1,164	390	847	27	481	3	11	..	35	1	320	23	..	1	1,017	1,647
188	24	237	6	147	1	75	2	..	..	15	3	..	..	268	434
145	36	138	1	96	..	19	1	..	..	23	..	..	..	178	265
167	26	150	..	95	..	18	..	..	..	37	..	..	..	185	298
203	65	158	..	90	..	14	..	3	..	51	..	..	..	181	327
445	131	455	2	264	1	33	..	..	..	158	1	31	89	637	895
1,035	357	812	9	512	3	75	2	33	..	192	4	..	..	1,072	1,668
106	46	91	..	47	..	2	..	2	..	40	..	21	31	119	191
506	150	386	4	224	3	9	..	3	1	150	..	13	200	494	580
306	70	245	1	125	..	65	..	1	..	54	1	31	16	343	521
458	162	297	16	172	10	18	..	5	..	102	6	16	1	472	717
634	247	437	6	253	1	72	..	11	1	101	4	..	1	570	939
432	143	373	105	189	60	63	38	29	6	92	1	..	..	364	529
315	119	256	1	166	15	23	..	13	..	54	..	2	..	328	530
920	370	912	26	491	17	141	..	47	1	233	8	1	..	1,121	1,638
174	44	48	10	14	8	9	2	1	..	24	..	74	33	206	243
133	17	124	1	82	..	18	1	..	..	24	..	..	..	142	243
152	16	222	..	209	..	2	..	..	..	11	..	..	..	194	342
239	37	265	..	95	..	84	..	30	..	56	..	..	1	272	436
1,445	441	1,139	55	657	10	61	37	40	..	381	8	41	1	1,332	2,197
231	80	183	..	100	..	10	..	12	..	61	..	..	..	236	384
352	104	273	12	128	6	17	..	20	1	108	5	..	12	346	541

GURGAON TAHSIL

Location Code No.	Name of Village (Hadbast No.)		Area of Village in Hectares	No. of occupied residential Houses	No. of Households	Total Population (Including Institutional and Houseless Population)			Scheduled Castes		Scheduled Tribes	
						P	M	F	M	F	M	F
1	2		3	4	5	6	7	8	9	10	11	12
161	Fazalwas	(149)	189·00	76	89	831	445	386	59	53	..	..
162	Binola	(147)	338·00	43	61	433	219	214	19	25	..	..
163	Bilaspur	(146)	586·00	214	232	1,790	965	825	66	73	..	..
164	Chandla Dogarwas (Chandla Dungerwas)	(148)	281·00	136	157	1,102	578	524	104	99	..	..
165	Langra	(145)	256·00	87	88	636	333	303	114	106	..	..
166	†Udepuri	(144)	143·00	3	3	18	9	9	9	9	..	..
167	Pathrari (Pathreri)	(143)	919·00	394	394	2,649	1,402	1,247	204	160	..	..
168	Bhudka	(142)	272·00	133	133	1,038	535	503	48	50	..	..
169	Danokri	(141)	282·00	61	61	475	243	232	18	20	..	..
170	Rathiwas	(140)	483·00	290	290	2,006	1,028	978	153	146	..	..
171	Sidhrawali	(139)	810·57	444	444	3,104	1,635	1,469	266	229	..	..
172	Prasoli	(138)	172·80	103	103	681	375	306	113	89	..	..
173	Bhunkarka	(137)	254·14	102	103	683	368	315	27	21	..	..
174	Bahora Khurd	(136)	566·15	132	135	1,008	563	445	146	99	..	..
175	Nurpur Bahora	(135)	172·39	82	100	702	358	344	76	78	..	..
176	Bahora Kalan	(134)	2,629·61	1,390	1,402	9,930	5,177	4,753	997	895	..	..
177	Fakharpur	(133)	227·03	131	131	920	480	440	57	59	..	..
178	Mokalwas	(132)	396·18	236	265	1,880	963	917	197	175	..	..
179	Tatarpur	(27)	310·79	77	98	790	429	361	87	65	..	..
180	Kharkhari	(131)	197·08	132	132	957	511	446	127	105	..	..
181	Baslambi	(130)	389·30	196	250	1,868	942	926	94	97	..	..
182	Khawaspur	(29)	299·87	200	200	1,475	762	713	139	114	..	..
183	Jamalpur	(28)	496·54	271	312	2,088	1,100	988	118	110	..	..
184	Ghausgarh	(26)	567·36	212	274	1,851	978	873	220	199	..	..
185	Janaula	(25)	489·66	971	285	1,923	987	936	94	90	..	..
186	Jori	(24)	314·44	255	255	1,981	1,056	925	211	179	..	..
187	Sanpka	(23)	314·44	116	116	979	504	475	90	92	..	..
188	Tajnagar	(30)	425·72	244	244	1,739	949	790	150	121	..	..
189	Joniawas	(19)	407·11	177	181	1,253	681	572	61	52	..	..
190	Fazalpur Badli	(31)	474·69	211	211	1,362	701	661	71	72	..	..
191	Jarola	(32)	316·86	226	226	1,559	824	735	146	123	..	..
192	Babra Bakipur	(33)	389·30	163	163	1,076	537	539	71	81	..	..
193	Jhund Sarai Abad	(124)	127·07	163	163	1,089	571	518	76	84	..	..
194	†Jhund Sarai Viran	(123)	112·10	3	3	17	8	9	..	..	..	..
195	Dhanawas	(119)	314·03	126	126	817	424	393	69	54	..	..
196	Patili Hajipur	(34)	1,239·94	324	325	2,205	1,162	1,043	324	299	..	..
197	Khetawas	(118)	483·19	93	93	689	354	335	69	67	..	..
198	Saidpur Mohamadpur	(117)	546·32	166	166	1,099	580	519	54	42	..	..
199	Sultanpur	(39)	1,769·66	297	297	2,105	1,134	971	85	77	..	..
200	Kaliawas	(41)	290·16	143	147	1,119	602	517	64	55	..	..
201	Iqbalpur	(40)	195·46	73	73	517	259	258	2	4	..	..
202	Jhanjrola	(38)	605·00	245	245	1,753	923	830	79	74	..	..
203	Mubarikpur	(37)	1,189·35	240	240	1,642	859	783	134	124	..	..
204	Sarbasirpur	(36)	152·97									*Un-*
205	Farrukhnagar (Rural)	(35)	2,017·33	196	196	1,449	782	667	236	212	..	..
206	Daboda	(10)	447·58	115	115	793	410	383	60	48	..	
207	Alimudinpur	(11)	472·00	169	169	1,134	604	530	74	57	..	..
208	Garhi Nathe Khan	(9)	358·00	59	59	434	229	205	92	73	..	..
209	Khurmpur	(8)	1,051·00	383	383	2,566	1,340	1,226	174	155	..	..
210	Duma (Duman)	(7)	591·00	151	151	1,144	607	537	73	76	..	..
211	Siwari	(1)	864·00	200	200	1,324	717	607	140	115	..	..
212	Jaraou (Jaraon)	(2)	539·84	95	95	695	344	351	55	47	..	..
213	Mushedpur	(6)	373·11	160	160	1,134	582	552	174	152	..	..
214	Bir Hera	(5)	220·15	106	106	753	380	373	87	82	..	..
215	Shekhupur Majri	(3)	257·38	104	104	767	397	370	94	92	..	..

C ENSUS ABSTRACT

GURGAON DISTRICT

Literates	Main Workers										Marginal Workers		Non-Workers	
	Total Main Workers (I—IX)		Cultivators (I)		Agricultural Labourers (II)		Household Industry—Manufacturing, Processing, Servicing and Repairs [V (a)]		Other Workers [III, IV, V(b) & VI to IX]					
M	F	M	F	M	F	M	F	M	F	M	F	M	F	M	F
13	14	15	16	17	18	19	20	21	22	23	24	25	26	27	28
267	99	202	..	76	..	8	..	12	..	106	..	..	..	243	386
108	23	114	..	95	..	6	..	..	..	13	..	..	61	105	153
512	106	461	18	277	9	28	1	15	7	141	1	5	416	499	391
313	89	222	6	121	3	25	1	4	1	72	1	34	179	322	339
167	47	170	..	85	..	52	..	5	..	28	..	4	120	159	183
4	..	2	..	..	..	..	..	..	..	2	..	..	..	7	9
796	184	621	4	402	3	92	..	6	..	121	1	..	..	781	1,243
296	54	249	2	161	1	19	1	5	..	64	..	6	4	280	497
104	13	113	..	93	..	4	..	6	..	10	..	14	..	116	232
608	174	443	2	244	1	62	..	18	..	119	1	29	5	556	971
992	417	703	8	357	2	77	..	20	2	249	4	1	1	931	1,460
197	68	121	..	86	..	14	..	1	..	20	..	33	1	221	305
241	32	184	..	147	..	27	..	2	..	8	..	..	..	184	315
348	125	259	233	153	172	47	58	7	1	52	2	1	6	303	206
187	46	170	1	96	..	28	1	8	..	38	..	..	..	188	343
2,906	1,189	2,042	31	864	1	226	14	49	..	903	16	51	12	3,084	4,710
211	40	208	4	154	2	2	1	1	..	51	1	..	7	272	429
423	144	399	6	249	1	84	4	6	..	60	1	..	1	564	910
298	140	187	1	115	1	13	..	..	..	59	..	..	..	242	360
268	72	222	59	144	13	5	46	9	..	64	..	1	..	288	387
556	207	412	4	268	2	20	..	12	..	112	2	..	..	530	922
409	123	315	7	184	5	19	..	8	..	104	2	..	..	447	706
603	225	484	1	345	..	60	..	1	..	78	1	..	..	616	987
539	168	421	8	253	6	62	1	15	..	91	1	..	..	557	865
598	213	452	8	320	7	30	1	5	..	97	..	..	..	535	928
588	193	458	7	268	..	70	4	4	..	116	3	15	..	583	918
258	94	212	..	140	..	32	..	2	..	38	..	..	..	292	475
552	156	444	6	248	3	32	1	14	..	150	2	..	..	505	784
369	100	259	3	188	..	20	1	..	..	51	2	..	..	422	569
365	107	322	18	238	3	49	15	..	..	35	..	..	..	379	643
455	167	330	10	206	6	27	4	5	..	92	..	2	21	492	704
265	80	232	5	127	2	18	..	..	..	87	3	22	1	283	533
277	73	287	..	189	..	24	..	2	..	72	..	5	25	279	493
5	4	5	..	5	..	..	..	..	..	..	..	..	..	3	9
271	136	205	2	102	1	31	1	..	..	72	..	..	..	219	391
666	251	521	43	228	22	77	13	21	1	195	7	22	66	619	934
218	123	150	9	69	1	17	..	3	..	61	8	19	..	185	326
351	88	282	23	175	11	31	11	7	..	69	1	1	..	297	496
650	182	546	4	313	..	22	..	3	..	208	4	..	..	588	967
364	44	282	13	192	6	1	5	1	..	88	2	..	..	320	504
123	12	130	3	88	2	11	1	2	..	29	..	5	31	124	224
506	100	383	2	250	..	32	..	7	..	94	2	..	..	540	828
390	111	422	8	280	3	5	1	5	..	132	4	3	1	434	774
inhabited															
455	117	369	3	270	2	14	1	1	..	84	..	3	..	410	664
235	86	187	..	120	..	29	..	1	..	37	..	..	..	223	383
360	79	244	4	164	..	18	1	6	..	56	3	1	..	359	526
122	51	92	2	64	..	18	2	..	..	10	..	..	..	137	203
741	183	560	75	382	54	65	19	6	..	107	2	26	166	754	985
304	79	276	5	188	4	36	1	5	..	47	..	..	..	331	532
293	64	297	2	172	..	73	2	4	..	48	..	..	..	420	605
167	42	139	29	95	27	23	1	..	..	21	1	11	108	194	214
381	149	210	..	135	..	19	..	4	..	52	..	37	..	335	552
195	59	142	..	83	..	37	..	4	..	18	..	1	..	237	373
199	51	168	..	97	..	38	..	5	..	28	..	..	40	229	330

GURGAON TAHSIL

Location Code No.	Name of Village (Hadbast No.)		Area of Village in Hectares	No. of occupied residential Houses	No. of Households	Total Population (Including Institutional and Houseless Population)			Scheduled Castes		Scheduled Tribes	
						P	M	F	M	F	M	F
1	2		3	4	5	6	7	8	9	10	11	12
216	Gugana	(4)	462·00	59	59	487	273	214	14	14	..	..
217	Palri	(12)	225·81	53	53	365	193	172	46	36	..	..
218	Rajpur (Rajupur)	(13)	101·98	28	28	222	114	108	15	15	..	..
219	Karola	(14)	794·39	246	246	1,900	988	912	142	154	..	..
220	Faredpur (Faridpur)	(15)	269·11	94	94	660	354	306	154	123	..	..
221	Mahchana (Mehchana)	(16)	766·06	226	226	1,571	836	735	133	97	..	..
222	Bakainka (Bakain)	(17)	123·02									*Un-*
223	Basonda	(18)	481·16	116	118	786	419	367	58	54	..	..
224	Tripari	(20)	480·44	110	110	794	418	376	57	56	..	..
225	Jatola	(22)	823·52	292	292	2,352	1,247	1,105	288	293	..	..
226	Khandevila (Khandewla)	(21)	712·64	362	362	2,353	1,260	1,093	222	216	..	..
227	Rampura	(45)	610·00	204	204	1,579	862	717	102	83	..	..
228	Jatauli	(7)	1,627·00						Total population		and part area of	
229	Mirzapur (Mirjawas)	(4)	150·54	101	101	812	426	386	150	155	..	..
230	Rajpur	(8)	343·17	94	94	659	335	324	147	134	..	..
231	Husainka	(15)	184·94	91	91	644	317	327	53	59	..	..
232	Bahmanwas	(10)	87·82	28	28	211	107	104	19	12	..	..
233	Nurgarh	(12)	480·00	176	176	1,372	748	624	91	87	..	..
234	Haliaki	(13)	176·85	71	71	497	259	238	51	42	..	..
235	Mangwaki	(11)	188·00	54	54	445	235	210	16	14	..	..
236	Ghudana	(9)	267·49	196	203	1,319	719	600	113	84	..	..
237	Chhilarki (Chhiliaki)	(14)	236·33	69	70	502	254	248	72	77	..	..
238	Jasat	(17)	358·55	90	90	652	345	307	64	53	..	..
239	Brijpura	(18)	178·00	51	51	360	174	186	46	51	..	..
240	Barheri Rehnwa (Beharhedi Rehanwan)	(261)	273·56	113	113	618	320	298	128	128	..	..
241	Mozamabad	(21)	170·00	101	114	683	359	324	35	31	..	..
242	Dadawas	(20)	171·99	72	74	557	294	263	90	80	..	..
243	Haqdarpur	(19)	303·51	134	134	927	488	439	145	129	..	..
244	Sherpur	(16)	437·05	199	216	1,508	774	734	82	74	..	..
245	Muzaphara Alias Mandpura (Mujera)	(262)	282·00	169	171	1,103	572	531	201	177	..	..
246	Shahpur Jat	(263)	175·63	63	63	533	273	260	91	81	..	..
247	Inchhapuri	(264)	301·89	154	154	1,004	516	488	142	132	..	..
248	Pahari	(265)	294·20	206	206	1,327	692	635	130	132	..	..
249	†Gagli (Gangli)	(267)	79·72	1	3	14	9	5	4	5	..	..
250	Bapas	(266)	231·00	144	144	931	487	444	96	99	..	..
251	Khetiawas	(268)	206·39	101	101	717	378	339	100	85	..	..
252	Bhogpuri	(269)	98·34									*Un*
253	Ahmdpur	(270)	184·13									*Un-*
254	Balewa	(271)	72·03	192	197	1,348	705	643	140	134	..	..
255	Khalilpur	(272)	235·52	208	208	1,239	632	607	71	60	..	..
256	Ghilnawas	(273)	170·00	46	46	377	186	191	16	24	..	..
257	Maniawas	(22)	164·70	58	58	436	223	213	31	26	..	..
258	Said Shahpur (Shampur)	(24)	204·77	40	40	242	128	114	33	27	..	..
259	Bastpur	(25)	146·09	69	69	435	217	218	87	74	..	..
260	Lohchap (Lohcab)	(26)	194·25	109	109	838	449	389	71	53	..	..
261	Nanu Kalan	(27)	469·00	360	362	2,292	1,169	1,123	173	170	..	..
262	Nanu Khurd	(29)	225·81	89	89	614	320	294	54	59	..	..
263	Tel Puri	(23)	147·71	59	61	476	254	222	19	14	..	..
264	Daultabad	(28)	173·20	89	89	637	327	310	109	102	..	..
265	Gadaipur	(30)	172·00	102	103	654	350	304	106	91	..	..
266	Goriawas	(33)	123·83	57	57	407	197	210	13	16	..	..
267	Khanpur	(34)	161·00	59	59	397	205	192	92	85	..	..
268	Hansaka	(35)	248·07									*Un-*

CENSUS ABSTRACT

GURGAON DISTRICT

Literates		Main Workers										Marginal Workers		Non-Workers	
		Total Main Workers (I—IX)		Cultivators (I)		Agricultural Labourers (II)		Household Industry—Manufacturing, Processing Servicing and Repairs [V (a)]		Other Workers [III, IV, V(b) & VI to IX]					
M	F	M	F	M	F	M	F	M	F	M	F	M	F	M	F
13	14	15	16	17	18	19	20	21	22	23	24	25	26	27	28
137	22	116	..	85	..	25	..	..	..	6	..	8	..	149	214
107	40	78	1	44	..	13	..	7	..	14	1	..	..	115	171
57	13	44	..	34	..	6	..	..	..	4	..	..	..	70	108
410	71	431	50	275	22	97	28	4	..	55	..	..	..	557	862
140	23	171	77	67	12	88	65	..	..	16	..	..	..	183	229
491	178	336	1	179	..	63	1	3	..	91	..	1	..	499	734
inhabited															
219	51	185	2	117	2	26	..	..	..	42	..	..	..	234	365
233	36	183	..	119	..	27	..	1	..	36	..	..	..	235	376
688	35	548	14	255	2	38	10	20	..	235	2	2	68	697	1,023
692	196	569	2	348	1	107	..	3	..	111	1	..	..	691	1,091
497	148	405	4	290	2	47	2	..	..	68	..	..	..	457	713
the village has come within the municipal limits of Haileymandi M.C.															
255	75	207	110	76	56	56	51	..	..	75	3	..	8	219	268
186	76	166	6	53	..	63	1	2	5	48	..	..	..	169	318
193	75	132	31	76	24	27	6	3	..	26	1	..	..	185	296
80	32	38	..	21	..	6	..	4	..	7	..	..	..	69	104
423	119	292	5	170	..	77	4	4	..	41	1	12	55	444	564
141	42	83	..	41	..	13	..	3	..	26	..	33	60	143	178
121	48	79	1	39	..	3	..	17	1	20	..	31	78	125	131
404	100	307	2	161	..	50	1	3	..	93	1	..	..	412	598
134	61	135	..	76	..	31	..	2	..	26	..	3	15	116	233
204	69	146	2	62	1	52	1	1	..	31	..	..	..	199	305
87	21	85	1	39	..	31	..	..	..	15	1	..	..	89	185
178	40	138	11	44	5	61	6	..	..	33	..	1	3	181	284
215	100	148	5	77	..	21	3	2	1	48	1	2	3	209	316
190	83	107	2	43	..	16	..	2	..	46	2	25	49	162	212
231	115	222	4	54	..	88	2	19	..	61	2	..	1	266	434
467	199	286	4	164	..	4	1	19	1	99	2	51	11	437	719
349	170	261	1	116	..	51	..	5	..	89	1	28	284	283	246
183	60	110	..	45	..	4	..	1	..	60	..	30	112	133	148
340	104	220	4	105	1	13	..	4	1	98	2	75	226	221	258
415	162	273	4	112	1	23	2	4	..	134	1	74	300	345	331
3	..	5	..	..	..	5	..	..	..	..	..	3	3	1	2
256	67	224	11	139	9	29	..	3	..	53	2	2	1	261	432
255	84	189	6	86	6	21	..	28	..	54	..	2	..	187	333
inhahited															
inhabited															
441	110	292	8	139	..	35	2	11	4	107	2	5	3	408	632
430	131	287	130	153	122	9	4	2	2	123	2	..	..	345	477
135	58	90	36	36	33	9	..	1	3	44	..	1	36	95	119
150	89	94	1	38	..	13	..	5	..	38	1	6	1	123	211
94	51	63	1	25	..	12	..	1	..	25	1	1	4	64	109
97	38	75	1	27	..	25	1	..	..	23	..	16	12	126	205
242	43	184	..	135	..	34	..	..	..	15	..	..	..	265	389
718	215	494	18	222	14	129	4	54	..	89	..	3	1	672	1,104
176	38	158	2	107	..	20	2	..	..	31	..	34	161	128	131
166	38	91	1	64	..	6	..	..	..	21	1	26	..	137	221
159	36	127	..	83	..	35	..	..	..	9	..	..	..	200	310
198	63	179	2	85	2	20	..	13	..	61	..	2	36	169	266
111	39	96	1	67	..	3	1	5	..	21	..	..	32	101	177
106	36	99	5	47	1	25	4	3	..	24	..	3	75	103	112
inhabited															

GURGAON TAHSIL

Location Code No.	Name of Village (Hadbast No.)	Area of Village in Hectares	No. of occupied residential Houses	No. of Households	Total Population (Including Institutional and Houseless Population)			Scheduled Castes		Scheduled Tribes	
					P	M	F	M	F	M	F
1	2	3	4	5	6	7	8	9	10	11	12
269	Heraheri (36)	277·00	76	76	532	275	257	81	75	..	..
270	Khor (32)	555·00	404	404	2,973	1,573	1,400	286	250	..	..
271	Ransik (31)	136·00	74	74	576	312	264	88	65	..	..
272	Chhawan (2)	253·00	45	45	360	188	172	23	20	..	..
273	Malikpur (3)	172·00	53	68	465	240	225	44	44	..	..
274	Dewlawas (5)	81·34	32	32	212	114	98	42	37	..	..
275	Mubarikpur (6)	56·00									*Un-*
276	Pataudi (Rural) (1)	1,338·00	14	14	121	60	61	..	..	..	..
277	Narhera (44)	949·00	277	294	2,121	1,140	981	285	246	..	..
278	Uncha Majra (43)	377·97	296	296	2,165	1,159	1,006	261	228	..	..
279	Bir Khurd (Ber Khurd) (42)	122·21									*Un-*
280	Bas Padamka (Baspa Damka) (41)	375·54	278	282	2,028	1,093	935	198	174	..	..
281	Supedar Nagar (37)	101·98	11	11	85	42	43	..	..	..	..
282	Lohaka (39)	38·44									*Un-*
283	Mumtajpur (30)	208·41	127	127	849	453	396	48	44	..	..
284	Turkapur (Torkanpur) (40)	152·00	79	79	558	282	276	16	10	..	..
285	Lokra (289)	340·00	161	161	1,061	567	494	110	91	..	..
286	Darapur (288)	164·00	102	102	639	348	291	63	53	..	..
287	Lokri (287)	385·00	177	177	1,309	700	609	95	72	..	..
288	Mao (297)	614·00	136	136	971	502	469	79	67	..	..
	Grand Total	1,24,672·46	44,317	45,832	320,972	170,812	150,160	32,226	28,266	..	..

CENSUS ABSTRACT

GURGAON DISTRICT

Literates		Main Workers										Marginal Workers		Non-Workers	
		Total Main Workers (I—IX)		Cultivators (I)		Agricultural Labourers (II)		Household Industry—Manufacturing, Processing, Servicing and Repairs [V (a)]		Other Workers [III, IV, V(b) & VI to IX]					
M	F	M	F	M	F	M	F	M	F	M	F	M	F	M	F
13	14	15	16	17	18	19	20	21	22	23	24	25	26	27	28
155	54	143	6	77	..	40	6	3	..	23	..	7	91	125	160
859	265	675	12	348	9	127	2	12	1	188	..	90	201	808	1,187
212	66	140	2	70	1	13	..	1	..	56	1	44	130	128	132
66	19	83	..	34	..	9	..	7	..	33	..	18	30	87	142
126	35	112	..	67	..	26	..	..	..	19	..	..	..	128	225
57	11	58	..	32	..	14	..	..	..	12	..	..	..	56	98
inhabited															
34	16	24	5	16	5	..	..	..	..	8	..	..	..	36	56
647	191	559	7	260	1	172	5	9	..	118	1	..	..	581	974
524	93	495	3	280	1	119	2	13	..	83	..	..	1	664	1,002
inhabited															
550	136	505	81	274	24	129	54	9	3	93	..	11	152	577	702
28	10	19	..	12	..	..	..	..	..	7	..	..	..	23	43
inhabited															
279	83	217	31	133	22	20	7	2	2	62	..	3	1	233	364
155	27	115	..	80	..	11	..	1	..	23	..	..	..	167	276
344	85	209	6	110	5	29	1	..	..	70	..	19	7	339	481
232	56	149	1	31	..	54	..	49	1	15	..	1	1	198	289
354	50	382	..	240	..	61	..	..	..	81	..	..	..	318	609
244	12	248	..	179	..	32	..	1	..	36	..	..	144	254	325
95,101	31,479	76,990	3,330	39,033	1,558	8,953	844	1,788	70	27,216	858	1,796	5,844	92,026	1,40,986

†Although entered as 'Be-Chirag' (Un-inhabited) in the Revenue record, the population shown against this village was enumerated at the time of 1981—Census

Notes:—(1) Where a town and village bear an identical name, the word (Rural) has been added after the name of the village.
(2) The area of a village (revenue estate) is based on the information supplied by the Revenue Patwari and includes urban area, if any.

URBAN PRIMARY

GURGAON TAHSIL

Location Code No.	Name of Town/Ward		Area of Town in Km²	No. of occupied residential Houses	No. of Households	Total Population (Including Institutional and Houselsss Population)			Scheduled Castes		Scheduled Tribes	
						P	M	F	M	F	M	F
1	2		3	4	5	6	7	8	9	10	11	12
I	GURGAON (M.C)		15·33	14,869	16,116	89,115	47,662	41,453	4,592	3,883	..	..
	Ward	1		747	768	4,861	2,641	2,220	235	205	..	..
	"	2		1,371	1,399	6,801	3,805	2,996	305	223	..	..
	"	3		504	568	3,296	1,835	1,461	23	11	..	..
	"	4		546	646	4,028	2,077	1,951	172	166	..	..
	"	5		422	496	3,064	1,585	1,479	147	128	..	..
	"	6		439	534	3,402	1,811	1,591	599	509	..	..
	"	7		710	727	3,978	2,144	1,834	571	516	..	..
	"	8		671	678	3,564	1,860	1,704	27	16	..	..
	"	9		573	691	3,528	1,955	1,573	74	43	..	..
	"	10		743	781	3,990	2,074	1,916	20	22	..	..
	"	11		652	659	3,740	1,982	1,758	178	140	..	..
	"	12		689	689	3,675	1,898	1,777	8	3	..	..
	"	13		649	649	3,621	1,887	1,734	37	34	..	..
	"	14		544	577	3,234	1,714	1,520	137	113	..	..
	"	15		572	634	3,730	1,927	1,813	640	622	..	..
	"	16		679	808	4,554	2,548	2,006	72	40	..	..
	"	17		625	760	4,256	2,201	2,055	50	58	..	..
	"	18		1,147	1,273	6,894	3,837	3,057	936	768	..	..
	"	19		516	557	2,973	1,508	1,465	9	6	..	..
	"	20		621	681	3,771	1,985	1,786	27	23	..	..
	"	21		951	951	5,215	2,848	2,367	314	233	..	..
	"	22		498	590	2,940	1,540	1,400	11	4	..	..

CENSUS ABSTRACT

GURGAON DISTRICT

Literates		Main Workers										Marginal Workers		Non-Workers	
		Total Main Workers (I—IX)		Cultivators (I)		Agricultural Labourers (II)		Household Industry—Manufacturing, Processing, Servicing and Repairs [V (a)]		Other Workers [III, IV, V(b) & VI to IX]					
M	F	M	F	M	F	M	F	M	F	M	F	M	F	M	F
13	14	15	16	17	18	19	20	21	22	23	24	25	26	27	28
35,207	24,629	22,906	2,358	257	13	180	7	910	37	21,559	2,301	141	98	24,615	38,997
2,017	1,335	1,209	94	57	5	18	..	40	..	1,094	89	7	..	1,425	2,126
2,486	1,603	1,945	189	17	..	50	..	31	7	1,847	182	3	1	1,857	2,806
1,450	1,014	885	73	52	7	5	..	85	1	743	65	2	1	948	1,387
1,611	1,276	961	126	..	..	14	..	27	..	920	126	18	1	1,098	1,824
1,233	959	754	112	13	..	17	..	28	..	696	112	..	1	831	1,366
1,243	856	878	73	4	..	..	..	19	..	855	73	..	..	933	1,518
1,402	805	990	75	2	..	1	..	36	..	951	75	27	19	1,127	1,740
1,488	1,053	930	77	..	..	..	..	21	1	909	76	5	5	925	1,622
1,477	1,014	1,035	82	2	..	1	..	2	..	1,030	82	9	6	911	1,485
1,794	1,499	976	178	17	..	2	1	16	..	941	177	4	1	1,094	1,737
1,529	1,131	1,002	136	1	..	2	..	59	2	940	134	1	1	979	1,621
1,477	1,042	929	93	..	..	..	..	11	3	918	90	13	10	956	1,674
1,457	1,062	856	69	1	..	..	..	13	2	842	67	..	..	1,031	1,665
1,361	968	828	95	7	..	1	..	25	1	795	94	24	1	862	1,424
1,288	861	839	83	3	..	..	..	24	2	812	81	..	..	1,088	1,720
1,921	1,290	1,278	125	31	..	41	3	56	4	1,150	118	4	2	1,266	1,879
1,763	1,362	1,093	150	12	1	2	1	182	8	897	140	..	..	1,108	1,905
2,488	1,259	1,727	102	17	..	3	..	53	5	1,654	97	1	..	2,109	2,955
1,227	987	739	111	10	..	6	..	27	..	696	111	..	..	769	1,354
1,500	1,054	912	117	..	..	13	2	41	..	858	115	18	45	1,055	1,624
1,834	1,201	1,370	94	10	..	4	..	56	1	1,300	93	5	4	1,473	2,269
1,161	998	770	104	1	..	..	..	58	..	711	104	..	..	770	1,296

GURGAON TAHSIL **URBAN PRIMARY**

Location Code No.	Name of Town/Ward	Area of Town in Km²	No. of occupied residential Houses	No. of Households	Total Population (Including Institutional & Houseless Population)			Scheduled Castes		Scheduled Tribes	
					P	M	F	M	F	M	F
1	2	3	4	5	6	7	8	9	10	11	12
11	GURGAON (R) (C.T.)	8·80	1,817	1,842	11,762	6,315	5,447	1,410	1,233	..	..
	Ward 1		441	441	2,922	1,541	1,381	343	305	..	..
	" 2		475	478	3,250	1,708	1,542	260	232	..	..
	" 3		385	385	2,586	1,414	1,172	430	352	..	..
	" 4		516	538	3,004	1,652	1,352	377	344	..	..

Literates		Main Workers										Marginal Workers		Non-Workers	
		Total Main Workers (I—IX)		Cultivators (I)		Agricultural Labourers (II)		Household Industry-Manufacturing, Processing, Servicing and Repairs [V (a)]		Other Workers [III, IV, V(b) & VI to IX]					
M	F	M	F	M	F	M	F	M	F	M	F	M	F	M	F
13	14	15	16	17	18	19	20	21	22	23	24	25	26	27	28
4,201	2,130	2,704	224	322	55	169	12	141	12	2,072	145	25	58	3,586	5,165
1,056	544	623	19	19	1	48	1	39	..	517	17	5	4	913	1,358
1,137	629	719	71	148	40	50	8	45	5	476	18	11	54	978	1,417
903	368	601	28	133	..	61	..	24	..	383	28	..	..	813	1,144
1,105	589	761	106	22	14	10	3	33	7	696	82	9	..	882	1,246

GURGAON TAHSIL **URBAN PRIMARY**

Location Code No.	Name of Town/Ward	Area of Town in Km²	No. of occupied residential Houses	No. of Households	Total Population (Including Institutional & Houseless Population)			Scheduled Castes		Scheduled Tribes	
					P	M	F	M	F	M	F
1	2	3	4	5	6	7	8	9	10	11	12
III	JHARSA (C.T.)	9·99	1,108	1,108	8,412	4,473	3,939	984	852	..	..
	Ward 1		571	571	4,387	2,317	2,070	580	506	..	..
	" 2		537	537	4,025	2,156	1,869	404	346	..	..

Literates		Main Workers										Marginal Workers		Non-Workers	
		Total Main Workers (1—IX)		Cultivators (I)		Agricultural Labourers (II)		Household Industry-Manufacturing, Processing, Servicing and Repairs [V (a)]		Other Workers [III, IV, V(b) & VI to IX]					
M	F	M	F	M	F	M	F	M	F	M	F	M	F	M	F
13	14	15	16	17	18	19	20	21	22	23	24	25	26	27	28
2,859	1,385	1,798	70	448	19	184	22	80	..	1,086	29	43	22	2,632	3,847
1,533	824	898	23	128	2	26	2	75	..	669	19	43	20	1,376	2,027
1,326	561	900	47	320	17	158	20	5	..	417	10	..	2	1,256	1,820

URBAN PRIMARY

GURGAON TAHSIL

Location Code No.	Name of Town/Ward	Area of Town in Km².	No. of occupied residential Houses	No. of Households	Total Population (Including Institutional & Houseless Population)			Scheduled Castes		Scheduled Tribes	
					P	M	F	M	F	M	F
1	2	3	4	5	6	7	8	9	10	11	12
IV	FARRUKHNAGAR (M.C.)	2·91	1,049	1,064	6,367	3,374	2,993	1,084	915	..	..
	Ward 1		88	89	514	296	218	113	82	..	..
	,, 2		68	68	489	248	241	7	6	..	..
	,, 3		131	131	747	395	352	139	126	..	..
	,, 4		74	74	512	267	245	..	..	..	..
	,, 5		97	97	484	250	234	23	26	..	..
	,, 6		79	79	488	246	242	5	7	..	..
	,, 7		106	106	537	301	236	293	223	..	..
	,, 8		111	111	764	394	370	86	93	..	..
	,, 9		76	80	482	246	236	6	4	..	..
	,, 10		115	125	759	418	341	318	255	..	..
	,, 11		104	104	591	313	278	94	93	..	..

Literates		Main Workers										Marginal Workers		Non-Workers	
		Total Main Workers (I—IX)		Cultivators (I)		Agricultural Labourers (II)		Household Industry—Manufacturing, Processing, Servicing and Repairs [V (a)]		Other Workers [III, IV, V(b) & VI to IX]					
M	F	M	F	M	F	M	F	M	F	M	F	M	F	M	F
13	14	15	16	17	18	19	20	21	22	23	24	25	26	27	28
2,041	907	1,605	58	157	2	295	10	189	4	964	42	15	57	1,754	2,878
164	21	139	4	28	..	27	3	37	..	47	1	..	..	157	214
186	122	115	6	12	..	7	1	..	..	96	5	1	..	132	235
191	46	173	3	15	..	54	1	50	2	54	..	..	..	222	349
202	130	135	3	9	..	6	..	..	..	120	3	..	..	132	242
162	77	131	15	25	..	4	4	..	..	102	11	1	..	118	219
136	70	108	3	13	..	13	..	2	..	80	3	..	..	138	239
158	27	161	..	14	..	103	..	..	..	44	..	..	..	140	236
267	140	169	6	9	..	25	..	11	1	124	5	..	..	225	364
171	118	129	4	7	..	3		9	..	110	4	..	1	117	231
220	65	198	5	8	2	10	1	71	1	109	1	13	56	207	280
184	91	147	9	17	..	43	..	9	..	78	9	..	..	166	269

GURGAON TAHSIL **URBAN PRIM ARY**

Location Code No.	Name of Town/Ward	Area of Town in Km².	No. of occupied residential Houses	No. of Households	Total Population (Including Institutional & Houseless Population)			Scheduled Castes		Scheduled Tribes	
					P	M	F	M	F	M	F
1	2	3	4	5	6	7	8	9	10	11	12
	HAILEYMANDI (M.C.)	2·59	1,450	1,518	10,140	5,413	4,727	1,181	1,009	..	..
	Ward 1		51	51	427	244	183	1	..	..	..
	„ 2		35	35	186	95	91	..	..	..	..
	„ 3		31	31	203	106	97	1	..	..	..
	„ 4		33	33	283	145	138	..	..	..	..
	„ 5		46	46	349	174	175	..	..	..	..
	„ 6		38	38	276	148	128	..	..	..	..
	„ 7		59	59	367	209	158	5	2	..	..
	„ 8		52	52	331	178	153	1	..	..	..
	„ 9		125		732	402	330	117	109	..	..
	„ 10		980	1,048	6,986	3,712	3,274	1,056	898	..	..

Literates		Main Workers										Marginal Workers		Non-Workers	
		Total Main Workers (I—IX)		Cultivators (I)		Agricultural Labourers (II)		Household Industry—Manufacturing, Processing, Servicing and Repairs [V (a)]		Other Workers [III, IV, V(b) & VI to IX]					
M	F	M	F	M	F	M	F	M	F	M	F	M	F	M	F
13	14	15	16	17	18	19	20	21	22	23	24	25	26	27	28
3,536	1,898	2,501	83	405	1	144	6	130	..	1,822	76	1	3	2,911	4,641
187	93	111	1	..	..	..	..	27	..	84	1	..	..	133	182
79	59	49	12	2	..	..	..	..	..	47	12	..	..	46	79
90	60	51	3	3	..	..	..	15	..	33	3	..	..	55	94
119	95	69	1	1	..	..	..	5	..	63	1	1	1	75	136
128	93	88	2	19	..	..	..	..	..	69	2	..	..	86	173
124	82	78	..	2	..	..	..	..	..	76	..	..	..	70	128
170	101	101	2	7	..	2	..	..	..	92	2	..	1	108	155
148	108	76	2	4	..	..	..	..	..	72	2	..	..	102	151
284	142	198	19	4	..	..	..	..	..	194	19	..	..	204	311
2,207	1,065	1,680	41	363	1	142	6	83	..	1,092	34	..	1	2,032	3,232

GURGAON TAHSIL

URBAN PRIMARY

Location Code No.	Name of Town/Ward	Area of Town in Km²	No. of occupied residential Houses	No. of Households	Total Population (Including Institutional & Houseless Population)			Scheduled Castes		Scheduled Tribes	
					P	M	F	M	F	M	F
1	2	3	4	5	6	7	8	9	10	11	12
VI	PATAUDI (M.C.)	3·89	1,187	1,229	8,422	4,431	3,991	1,038	935	..	..
	Ward 1		89	89	586	294	292	137	130	..	..
	„ 2		147	147	967	515	452	308	258	..	..
	„ 3		99	123	763	398	365	88	76	..	..
	„ 4		89	89	536	288	248	..	..	..	..
	„ 5		116	116	793	418	375	142	131	..	..
	„ 6		117	119	825	470	355	39	53	..	..
	„ 7		146	146	940	496	444	240	209	..	..
	„ 8		110	110	851	437	414	47	44	..	..
	„ 9		88	88	702	360	342	..	..	..	..
	„ 10		104	104	693	362	331	37	34	..	..
	„ 11		82	98	766	393	373	..	..	..	..

CENSUS ABSTRACT GURGAON DISTRICT

Literates		Main Workers										Marginal Workers		Non-Workers	
		Total Main Workers (I—IX)		Cultivators (I)		Agricultural Labourers (II)		Household Industry—Manufacturing, Processing, Servicing and Repairs [V(a)]		Other Workers [III, IV, V (b) & VI to IX]					
M	F	M	F	M	F	M	F	M	F	M	F	M	F	M	F
13	14	15	16	17	18	19	20	21	22	23	24	25	26	27	28
2,380	1,048	1,843	81	310	21	392	36	37	1	1,104	23	102	23	2,486	3,887
134	24	135	..	20	..	60	..	2	..	53	..	..	..	159	292
272	83	213	4	38	..	16	3	2	..	157	1	12	..	290	448
228	122	181	4	17	..	24	1	1	..	139	3	..	..	217	361
188	84	65	3	25	..	3	1	12	..	65	2	31	3	152	242
238	96	171	58	38	21	50	28	2	..	81	9	..	..	247	317
269	85	197	3	18	..	59	2	..	..	120	1	..	..	273	352
277	111	202	..	19	..	66	..	4	..	113	..	..	..	294	444
268	174	204	1	51	..	51	..	1	..	101	1	..	..	233	413
231	140	159	4	38	..	35	..	8	1	78	3	..	..	201	338
186	105	113	1	27	..	17	..	2	..	67	1	59	20	190	310
89	24	163	3	19	..	11	1	3	..	130	2	..	..	230	370

GURGAON TAHSIL **URBAN PRIMARY**

Location Code No.	Name of Town/Ward	Area of Town in Km²	No. of occupied residential Houses	No. of Households	Total Population (Including Institutional and Houseless Population)			Scheduled Castes		Scheduled Tribes	
					P	M	F	M	F	M	F
1	2	3	4	5	6	7	8	9	10	11	12
VII	SOHNA (M.C.)	3·70	1,977	2,052	12,667	6,701	5,966	1,753	1,568	..	..
	Ward 1		418	435	2,830	1,512	1,318	585	516	..	..
	„ 2		169	169	992	541	451	269	210	..	..
	„ 3		279	279	1,662	868	794	301	262	..	..
	„ 4		115	115	777	406	371	8	5	..	..
	„ 5		176	176	955	488	467	57	61	..	..
	„ 6		160	164	1,027	528	499	3	2	..	..
	„ 7		170	170	958	510	448	7	14	..	..
	„ 8		255	268	1,666	892	774	336	319	..	..
	„ 9		150	150	1,053	545	508	22	27	..	..
	„ 10		85	126	747	411	336	165	152	..	..

CENSUS ABSTRACT

GURGAON DISTRICT

Literates		Main Workers										Marginal Workers		Non-Workers	
		Total Main Workers (I—IX)		Cultivators (I)		Agricultural Labourers (II)		Household Industry—Manufacturing, Processing, Servicing and Repairs [V(a)]		Other Workers [III, IV, V(b) & VI to IX]					
M	F	M	F	M	F	M	F	M	F	M	F	M	F	M	F
13	14	15	16	17	18	19	20	21	22	23	24	25	26	27	28
4,197	2,508	3,216	232	319	15	163	47	110	5	2,624	165	34	78	3,451	5,656
737	351	725	51	137	7	33	5	29	1	526	38	5	5	782	1,262
279	93	269	40	33	5	2	6	6	..	228	29	..	3	272	408
606	371	387	28	45	..	6	2	6	..	330	26	25	53	456	713
309	226	163	9	22	1	1	..	3	..	137	8	..	..	243	362
366	253	255	13	3	..	10	1	8	..	234	12	3	11	230	443
395	296	254	19	28	..	16	..	3	..	207	19	1	3	273	477
395	273	240	16	7	..	..	..	20	1	213	15	..	3	270	429
526	272	436	23	20	..	76	16	3	..	337	7	..	..	456	751
416	307	274	7	3	..	..	..	22	..	249	7	..	..	271	501
168	66	213	26	21	2	19	17	10	3	163	4	..	..	198	310

PRIMARY CENSUS ABSTRACT
NUH TAHSIL

VILLAGE PRIMARY

NUH TAHSIL

Location Code No.	Name of Village (Hadbast No.)		Area of Village in Hectares	No. of occupied residential Houses	No. of Households	Total Population (Including Institutional & Houseless Population)			Scheduled Castes		Scheduled Tribes	
						P	M	F	M	F	M	F
1	2		3	4	5	6	7	8	9	10	11	12
1	Baghanki	(4)	416·82	279	279	1,777	939	838	161	142	..	..
2	Kherki	(3)	246·45	146	146	992	548	444	83	65	..	..
3	Bissar Akbarpur	(2)	914·58	248	248	1,747	963	784	120	109	..	..
4	Para	(5)	346·00	62	71	478	262	216	135	120	..	..
5	Kalwari	(6)	226·00	200	251	1,694	887	807	112	90	..	..
6	Hassanpur Tauru	(7)	394·97	254	254	1,741	944	797	138	121	..	..
7	Suntaka	(26)	77·29									*Un-*
8	Beri Nisfi Tauru	(8)	87·82	21	21	187	99	88	20	22	..	..
9	Beri Nisfi Sohna	(9)	87·41	41	41	288	152	136	..	..	..	..
10	Dadu	(10)	264·26	44	44	362	180	182	14	17	..	
11	Sarai	(11)	126·00	76	76	536	296	240	67	53	..	..
12	Kotla Khandevla (Kota Khandeola)	(1)	533·77	115	115	851	464	387	75	67	..	..
13	Gangani	(12)	634·13	7	7	55	32	23	..	..	..	..
14	Mohmmadpur Ahir	(13)	623·21	353	354	2,730	1,497	1,233	297	234	..	..
15	Jalalpur Sohna	(14)	209·22	35	36	301	155	146	..	..	..	..
16	Khark Sohna	(15)	259·80	9	9	65	36	29	..	..	..	..
17	Bhangoh	(16)	515·16	74	74	557	290	267	70	69	..	..
18	Chahalka	(17)	260·21	160	160	1,143	605	538	9	9	..	..
19	Sundh	(18)	991·47	224	224	1,430	758	672	342	308	..	..
20	Bamroli	(25)	74·46	6	6	46	22	24	..	..	..	..
21	Jafrabad	(24)	157·42	75	75	474	249	225	7	8	..	..
22	Nanduki	(22)	39·25	9	9	64	37	27	..	..	..	..
23	Khark Tauru	(23)	61·51	11	11	75	39	36	..	..	..	..
24	Dingar Heri	(21)	214·08	62	62	393	218	175	64	48	..	..
25	Siyanika	(20)	73·25	12	12	59	26	33	..	..	..	..
26	Gudhi	(29)	295·01	89	89	620	331	289	36	32	..	..
27	Sab Ras	(27)	163·09	102	102	662	348	314	35	28	..	..
28	Seekhpur (Sheikhpur)	(28)	119·79	31	31	172	81	91	38	46	..	..
29	Jhamuwas	(31)	331·43	119	119	840	414	426	48	57	..	..
30	Ghoraka	(41)	130·00									*Un-*
31	Jaurasi	(32)	707·00	397	397	2,780	1,437	1,343	173	179	..	..
32	Fatehpur	(30)	294·00	42	52	426	220	206	21	26	..	..
33	Unton	(33)	324·00	93	93	579	308	271	55	40	..	.
34	Rathiwas	(34)	387·00	204	211	1,319	715	604	231	194	..	..
35	Rangala	(35)	464·00	55	56	397	220	177	30	25	..	..
36	Khori Khurd	(36)	176·85	43	43	284	145	139	69	77	..	..
37	Khori Kalan	(37)	352·88	64	83	535	288	247	103	86	..	..
38	Atitka	(38)	152·16	61	61	257	147	110	91	80	..	...
39	Sunari	(40)	259·00	173	173	1,153	602	551	84	70	..	..
40	Chundhika (Chindhika)	(39)	98·74	50	50	286	141	145	38	40	..	..
41	Nizampur Tauru (Nizam Taoru)	(43)	218·93	120	120	892	451	441	72	67	..	..
42	Didhara	(44)	176·85	126	126	906	489	417	51	41	..	..
43	Bharngpur	(45)	118·98	34	34	271	146	125	..	..	..	..
44	Tauru (Rural)	(64)	1,116·92	150	150	970	528	442	24	24	..	..
45	Guarka (Gowarka)	(65)	197·48	57	57	323	189	134	..	..	..	..
46	Kalarpuri (Kalarpur)	(42)	157·02	74	74	556	292	264	57	45	..	..
47	Goela (Geola)	(19)	337·10	107	107	684	353	331	108	77	..	..
48	Kaliyaka	(76)	146·90	72	72	531	277	254	73	57	..	..
49	Dalawas	(77)	66·77	84	84	584	312	272	15	12	..	..
50	Padheni	(78)	303·91	209	210	1,422	757	665	227	205	..	..
51	Gogjaka	(75)	249·69	57	57	418	231	187	86	78	..	..
52	Sikarpur	(74)	178·06	148	148	1,123	581	542	..	..	..	..
53	Kharkhri	(72)	191·01	112	112	865	476	389	61	52	..	..
54	Rahari (Raheri)	(73)	184·94	109	109	801	427	374	..	..	..	..
55	Mahlaka	(70)	69·20	71	85	555	296	259	4	8	..	..

Literates		Main Workers										Marginal Workers		Non-Workers	
		Total Main Workers (I—IX)		Cultivators (I)		Agricultural Labourers (II)		Household Industry—Manufacturing, Processing, Servicing and Repairs [V (a)]		Other Workers [III, IV, V(b) & VI to IX]					
M	F	M	F	M	F	M	F	M	F	M	F	M	F	M	F
13	14	15	16	17	18	19	20	21	22	23	24	25	26	27	28
472	76	419	22	307	5	16	16	..	..	96	1	4	..	516	816
289	33	234	8	171	5	1	..	1	..	61	3	24	3	290	433
296	38	521	33	385	27	11	..	5	1	120	5	..	..	442	751
144	37	112	..	41	..	22	..	..	..	49	..	..	2	150	214
514	129	368	3	230	3	42	..	13	..	83	..	17	131	502	673
425	89	433	346	281	339	6	6	7	..	139	1	..	..	511	451
inhabited															
16	1	58	..	37	..	19	..	..	..	2	..	..	..	41	88
31	..	92	..	76	..	9	..	..	..	7	..	..	14	60	122
103	52	81	51	54	43	8	2	..	..	19	6	..	1	99	130
171	19	140	34	75	28	6	1	12	2	47	3	..	19	156	187
169	3	249	78	164	70	1	..	..	..	84	8	8	59	207	250
11	1	20	..	14	..	4	..	..	..	6	..	1	12	11	11
814	269	700	46	273	26	32	6	98	4	297	10	11	133	786	1,054
12	3	93	49	62	19	9	27	..	..	22	3	..	..	62	97
14	3	14	11	13	11	1	..	..	..	..	..	2	1	20	17
76	..	158	58	80	22	32	34	6	..	40	2	..	29	132	180
111	..	275	79	178	69	29	10	2	..	66	..	27	137	303	322
330	62	375	66	168	42	86	10	32	7	89	7	2	82	381	524
13	..	11	8	10	8	1	..	..	..	..	..	..	..	11	16
78	15	117	..	103	..	1	..	..	..	13	..	..	..	132	225
25	7	11	..	11	..	..	..	..	..	..	..	..	..	26	27
4	1	24	..	24	..	..	..	..	..	..	..	..	..	15	36
101	30	140	..	85	..	50	..	..	..	5	..	..	..	78	175
5	2	12	..	12	..	..	..	..	..	..	..	..	..	14	33
109	48	167	..	147	..	..	..	..	..	20	..	..	..	164	289
118	15	164	4	86	2	40	..	..	..	38	2	4	19	180	291
26	13	50	..	22	..	2	..	3	..	23	..	..	..	31	91
228	82	184	1	122	..	3	..	14	..	45	1	40	244	190	181
inhabited															
818	234	668	105	442	94	62	2	16	3	148	6	1	4	768	1,234
116	49	94	1	73	..	9	..	..	..	12	1	1	90	125	115
120	23	173	5	138	2	11	..	13	..	11	3	..	18	135	248
352	71	342	75	135	25	43	43	4	..	160	7	15	9	358	520
112	31	113	48	50	2	21	36	..	..	42	10	..	..	107	129
79	22	68	..	26	..	39	..	..	..	3	..	..	..	77	139
117	10	160	2	77	1	76	1	1	..	6	..	..	..	128	245
17	..	96	44	7	..	..	..	..	..	89	44	..	..	51	66
174	43	314	1	252	1	24	..	1	..	37	..	1	3	287	547
18	..	79	4	40	4	10	..	..	..	29	..	1	11	61	130
155	16	202	3	128	..	37	1	..	..	37	2	9	160	240	278
220	56	266	1	172	1	17	..	2	..	75	..	5	99	218	317
43	9	88	..	60	..	..	..	..	..	28	..	..	22	58	103
253	68	260	36	67	13	16	..	21	..	156	23	..	..	268	406
71	17	98	1	57	..	30	1	..	..	11	..	..	..	91	133
174	49	143	9	85	2	39	6	9	..	10	1	..	..	149	255
118	28	158	13	104	6	16	3	7	..	31	4	1	..	194	318
44	..	135	4	100	2	5	2	19	..	11	..	..	..	142	250
69	..	156	..	106	..	29	..	3	..	18	..	5	101	151	171
343	55	362	2	200	..	79	..	21	..	62	2	..	239	395	424
62	15	98	12	50	..	15	1	..	..	33	11	4	25	129	150
171	25	271	19	140	1	5 0	18	1	..	80	..	8	2	292	521
120	3	261	..	61	..	164	..	10	..	26	..	..	..	215	389
121	4	182	1	121	1	..	..	2	..	59	..	15	180	230	193
43	..	180	2	160	2	6	..	..	..	14	..	..	2	116	255

NUH TAHSIL

Location Code No.	Name of Village (Hadbast No.)		Area of Village in Hectares	No. of occupied residential Houses	No. of Households	Total Population (Including Institutional and Houseless Population)			Scheduled Castes		Scheduled Tribes	
						P	M	F	M	F	M	F
1	2		3	4	5	6	7	8	9	10	11	12
56	Salaka	(69)	61·92	59	59	395	211	184	5	2	..	..
57	Dalaka	(71)	282·06									*Un-*
58	Pachgaon	(68)	350·05	163	163	1,067	580	487	67	48	..	..
59	Buraka Tauru	(66)	184·94	80	80	586	304	282	46	38	..	..
60	Cheela	(67)	393·75	183	183	1,308	722	586	77	54	..	..
61	Bawla	(46)	354·00	181	181	1,444	744	700	100	91	..	..
62	Saidpur	(55)	63·00									*Un-*
63	Kangarka	(47)	115·00	71	86	656	364	292	49	50	..	..
64	Milakpur	(48)	87·00									*Un-*
65	Naharpur	(54)	84·00	5	7	67	33	34	3	4	..	..
66	Raniyaki	(50)	154·00	97	114	725	371	354	166	147	..	..
67	Gurnawat	(49)	152·00	116	118	729	403	326	23	17	..	..
68	Sewka	(51)	140·00	65	65	421	233	188	72	62	..	..
69	Subaseri	(52)	74·00	48	48	328	174	154	45	34	..	..
70	Bhogipur	(53)	97·00	26	26	214	122	92	13	14	..	..
71	Mandarka	(56)	103·00	70	70	527	278	249	111	93	..	..
72	Chilawli (Chalawali)	(61)	150·95	85	85	617	316	301	7	8	..	..
73	Bhajlaka	(63)	81·34	59	59	438	241	197	2	2	..	..
74	Chharora	(62)	439·89	142	142	1,039	529	510	35	27	..	14
75	Thana Alampur *alias* Masit (Thana Alam *alias* Masit)	(60)	140·83	22	22	156	81	75	..	..	..	..
76	Khaika Tauru	(57)	55·44	2	2	10	4	6	..	..	..	..
77	Nanuka	(58)	98·34	15	15	115	59	56	19	26	..	..
78	Sil Khoh	(59)	393·75	140	140	858	470	388	23	20	..	..
79	Noorpur	(97)	139·21	14	14	104	59	45	2	3	..	..
80	Tapkn	(96)	594·00	119	119	816	427	389	9	6	..	..
81	Rehna	(95)	545·00	163	163	1,118	600	518	63	39	..	..
82	Sadai (Sadain)	(94)	182·00	41	41	347	179	168	3	3	..	..
83	Chadaki (Chandaki)	(91)	71·00									*Un-*
84	Barwa	(90)	285·00	65	65	489	263	226	8	11	..	..
85	Gajarpur	(166)	208·01	44	44	236	137	99	..	..	..	..
86	Korali Sohna	(89)	142·00	67	67	471	249	222	8	8	..	..
87	Durgapur	(93)	55·00									*Un-*
88	Barka Ali-Mu-Din	(92)	497·00	124	124	839	423	416	31	21	..	..
89	Mahwan	(88)	239·00	28	30	185	106	79	7	4	..	..
90	Serpur Kalaheri	(87)	117.00									*Un-*
91	Bahadri	(85)	46·00									*Un-*
92	Dhirdhuka (Dhirdun-ka)	(171)	64·00	24	24	175	93	82	..	..	..	..
93	Roopaheri	(170)	47·00	19	19	134	77	57	15	8	..	..
94	Basai	(86)	182·92	101	105	700	397	303	53	43	..	..
95	Khoor (Khor)	(84)	177·00	30	30	189	107	82	5	3	..	..
96	Dhulawat	(81)	400·00	237	238	1,642	868	774	33	26	..	..
97†	Bidhuwas(Bidhwas)	(80)	161·00	7	7	34	16	18	..	..	..	..
98†	Chhajupur	(79)	101 00	6	6	30	13	17	..	..	..	..
99†	Mendla	(82)	159·00	9	9	63	32	31	..	..	..	..
100	Sehsola	(83)	1,649·00	390	396	2,891	1,522	1,369	172	177	..	..
101	Marola	(172)	131·93	50	50	351	199	152	..	..	..	..
102	Rojka	(173)	431·79	118	118	809	409	400	6	2	..	..
103	Kawarsika(Kanwarsika)	(175)	105·00	67	67	519	272	247	20	23	..	..
104	Khanpur	(177)	193·00	18	18	133	75	58	..	..	..	..
105	Badhelaki	(176)	98·00	19	19	194	101	93	8	14	..	..
106	Rewasan	(168)	455·00	150	153	1,114	597	517	74	62	..	..
107	Hirmathla	(164)	377·00	69	69	493	276	217	24	24	..	..
108	Rithora	(165)	590·00	100	100	700	364	336	29	26	..	..
109	Chhapra	(167)	141·00	46	46	335	179	156	..	..	..	..
110	Kheri Kankar (Kherli Kankar)	(169)	336·00	80	80	554	282	272	37	39	..	..

CENSUS ABSTRACT

GURGAON DISTRICT

Literates		Main Workers										Marginal Workers		Non-Workers	
		Total Main Workers (1—IX)		Cultivators (I)		Agricultural Labourers (II)		Household Industry-Manufacturing, Processing, Servicing and Repairs [V (a)]		Other Workers [III, IV, V(b) & VI to IX]					
M	F	M	F	M	F	M	F	M	F	M	F	M	F	M	F
13	14	15	16	17	18	19	20	21	22	23	24	25	26	27	28
55	6	122	5	78	3	23	..	..	..	21	2	1	36	88	143
inhabited															
99	4	332	1	262	1	38	..	1	..	31	..	..	..	248	486
79	2	155	15	80	1	40	13	..	..	35	1	1	6	148	261
89	2	436	254	194	26	185	224	..	..	57	4	..	5	286	327
243	6	374	26	258	25	40	1	5	..	71	..	1	18	369	656
inhabited															
97	14	202	27	138	25	19	1	10	1	35	..	..	..	162	265
inhabited															
18	4	17	..	16	..	1	..	..	..	..	..	..	..	16	34
143	9	195	8	73	..	10	..	40	7	72	1	5	65	171	281
73	1	208	7	159	6	35	1	1	..	13	..	..	29	195	290
74	12	123	3	52	..	37	2	3	..	31	1	4	17	106	168
68	17	63	..	35	..	9	..	..	..	19	..	2	25	109	129
66	7	56	1	34	..	..	..	1	..	21	1	..	..	66	91
165	55	153	2	56	2	24	..	2	..	71	..	1	..	124	247
28	..	182	..	149	..	18	..	..	..	15	..	..	..	134	301
76	..	108	..	78	..	6	..	..	..	24	..	..	103	133	94
149	14	273	3	205	1	15	2	11	..	42	..	..	1	256	506
6	..	38	..	34	..	1	..	..	..	3	..	..	..	43	75
4	6	2	..	2	..	..	..	..	..	..	..	..	..	2	6
22	..	25	..	16	..	6	..	..	..	3	..	..	..	34	56
18	1	276	43	227	13	39	30	..	..	10	..	..	..	194	345
2	..	34	..	27	..	6	..	..	..	1	..	..	..	25	45
62	3	223	2	194	1	17	1	..	..	12	..	..	..	204	387
186	9	349	31	220	22	64	3	7	1	58	5	12	120	239	367
25	..	104	92	93	92	1	..	..	..	10	..	..	..	75	76
inhabited															
52	1	159	105	141	103	6	2	..	..	12	..	..	..	104	121
46	2	68	..	52	..	6	..	1	..	9	..	..	..	69	99
62	..	120	1	70	..	12	..	..	..	38	1	..	..	129	221
inhabited															
64	..	229	5	191	1	28	4	..	..	10	..	36	251	158	160
12	..	60	..	38	..	2	..	..	..	20	..	9	48	37	31
inhabited															
inhabited															
16	..	55	..	36	..	..	..	..	..	19	..	3	43	35	39
16	..	39	..	18	..	9	..	..	..	12	..	7	33	31	24
76	1	221	..	99	..	7	..	1	..	114	..	5	199	171	104
26	..	52	..	41	..	2	..	..	..	9	..	4	53	51	29
210	12	474	9	320	6	75	1	6	..	73	2	..	..	394	765
12	6	9	..	8	..	..	..	..	..	1	..	..	..	7	18
3	..	11	..	8	..	1	..	..	..	2	..	..	..	2	17
11	..	16	..	15	..	..	..	..	..	1	..	..	..	16	31
470	26	811	120	502	100	56	8	18	..	235	12	2	9	709	1,240
38	2	113	56	65	34	44	22	..	..	4	..	..	..	86	96
71	1	224	176	129	133	82	43	..	..	13	..	..	..	185	224
113	19	153	28	90	7	41	17	1	..	21	4	1	..	118	219
29	1	40	6	27	2	10	4	..	..	3	..	..	..	35	52
50	3	42	..	27	..	3	..	..	..	12	..	1	54	58	39
175	13	315	..	194	..	12	..	7	..	102	..	27	236	255	281
112	2	152	..	81	..	18	..	1	..	52	..	5	110	119	107
122	7	206	7	119	1	32	4	8	..	47	2	1	90	157	239
76	8	100	..	68	..	1	..	1	..	30	..	14	95	65	61
129	41	133	1	71	..	5	..	5	1	52	..	15	138	134	133

NUH TAHSIL

Location Code No.	Name of Village (Hadbast No.)		Area of Village in Hectares	No. of occupied residential Houses	No. of House-holds	Total Population (Including Institutional and Houseless Population)			Scheduled Castes		Scheduled Tribes	
						P	M	F	M	F	M	F
1			3	4	5	6	7	8	9	10	11	12
111	Indri	(197)	1,831·58	420	420	3,113	1,671	1,442	291	284	..	..
112	Barota	(170)	202·74	113	113	734	388	346	30	39	..	..
113	Raisika	(174)	63·13	8	8	89	48	41	..	..	..	..
114	Atta	(179)	337·00	75	76	535	300	235	191	156	..	..
115	Rampur	(180)	70·82	3	3	21	12	9	..	..	..	..
116	Udaka	(181)	252·00	209	209	1,534	828	706	117	115	..	..
117	Rauka	(182)	182·00	53	53	428	227	201	7	4	..	..
118	Hilalpur	(183)	347·00	56	56	445	245	200	38	33	..	..
119	Bhirawati	(184)	480·76	122	122	834	453	381	111	85	..	..
120	Kaliaka	(185)	329·00	78	78	665	347	318	81	62	..	..
121	Manuwas	(186)	284·09	109	114	648	328	320	73	65	..	..
122	Kiranj (Kiraj)	(187)	527·00	198	198	1,333	731	602	101	77	..	..
123	Uleeta (Ulehta)	(191)	457·00	124	124	797	431	366	42	41	..	..
124	Hassanpur Sohna	(192)	350·00	65	65	562	293	269	55	49	..	..
125	Khalilpur	(193)	818·00	275	275	1894	1,022	872	[illegible]	194	..	..
126	Dubalu	(194)	138·40	36	36	356	195	161	41	34	..	..
127	Pondri	(215)	428·15	100	100	732	379	353	127	116	..	..
128	Gangoli	(195)	650·72	147	148	1224	671	553	178	145	..	..
129	Kira	(199)	230·00	77	77	469	252	217	45	38	..	..
130	Chhpera (Chhapara)	(198)	620·00	194	194	1437	764	673	138	107	..	..
131	Kherli Dosa	(196)	191·00	79	79	562	298	264	90	78	..	..
132	Kutab Garh	(162)	272·00	38	38	226	128	98	71	50	..	..
133	Melawas	(163)	123·00	16	16	163	93	70	..	..	..	..
134	Sugarpur	(201)	117·00									*Un-*
135	Ghasera	(161)	887·00	670	702	4,981	2,718	2,263	116	97	..	..
136	Chandeni	(185)	908·00	216	216	1,448	775	673	41	44	..	..
137	Tehsinpur	(159)	44·00									*Un-*
138	Narainpur	(160)	148·00									*Un-*
139	Manaki	(153)	79·72	26	26	208	102	106	4	3	..	..
140	Bijarka	(202)	209·62	51	51	383	198	185	3	4	..	..
141	Chhchera	(200)	277·61	54	54	410	217	193	19	15	..	..
142	Aldoka	(203)	889·89	312	312	2,227	1,270	957	122	99	..	..
143	Kurthla	(205)	697·00	186	186	1,277	676	601	92	74	..	..
144	Bensi	(204)	360·00	246	246	1,644	905	739	48	42	..	..
145	Sudaka(Suraka)	(145)	701·00	420	421	2,780	1,484	1,296	67	64	..	..
146	Tarakpur	(146)	123·00	22	22	163	83	80	..	..	..	..
147	Babupur Nuh	(147)	166·02	67	67	475	240	235	..	..	..	..
148	Ujina	(141)	2,492·02	753	754	4,997	2,622	2,375	340	308	..	..
149	Tajpur	(139)	128·00									*Un-*
150	Mojpur	(140)	146·00									*Un-*
151	Partapnagar	(129)	103·00									*Un-*
152	Sangail	(128)	1,248·84	234	234	1,666	904	762	182	162	..	..
153	Jajuka	(127)	266·68	40	40	277	153	124	..	..	..	..
154	Birsika	(126)	246·05	79	79	527	285	242	13	11	..	..
155	Sadipur	(125)	67·00									*Un-*
156	Dehana	(124)	505·04	245	263	1,818	961	857	35	30	..	..
157	Osrika	(123)	112·00									*Un-*
158	Salaheri	(155)	417·63	251	251	1,763	921	842	8	12	..	..
159	Salamba	(154)	575·45	280	280	1,854	990	864	78	76	..	..
160	Tain	(152)	601·00	251	251	1,781	975	806	52	40	..	..
161	Satputyaka	(150)	159·04	30	30	239	123	116	..	..	..	..
162	Dhanduka	(151)	132·73	42	42	270	139	131	26	38	..	..
163	Raipuri (Raipuri Nuh)	(148)	165·00	98	98	681	358	323	5	9	..	..
164	Husainpur	(149)	181·70	23	23	123	65	58	4	2	..	..
165	Nizampur Nuh	(107)	354·00	76	76	625	359	266	..	..	..	..

CENSUS ABSTRACT

GURGAON DISTRICT

Literates		Main Workers										Marginal Workers		Non-Workers	
		Total Main Workers (I—IX)		Cultivators (I)		Agricultural Labourers (II)		Household Industry-Manufacturing, Processing, Servicing and Repairs[V(a)]		Other Workers [III,IV,V(b) & VI to IX]					
M	F	M	F	M	F	M	F	M	F	M	F	M	F	M	F
13	14	15	16	17	18	19	20	21	22	23	24	25	26	27	28
855	233	780	85	366	62	202	20	19	..	193	3	12	8	879	1,349
237	52	166	111	104	86	32	24	..	..	30	1	..	1	222	234
11	..	26	29	21	27	4	2	..	..	1	..	..	..	22	12
151	22	143	132	88	90	36	42	..	..	19	..	..	..	157	103
5	..	6	6	6	6	..	..	..	..	..	..	..	..	6	3
375	56	370	17	156	8	125	6	3	..	86	3	10	59	448	630
26	..	92	..	66	..	12	..	3	..	11	..	43	87	92	114
127	44	88	1	46	..	17	..	..	..	25	1	40	52	117	147
239	97	215	24	94	1	53	18	9	..	59	5	3	1	235	356
193	39	144	32	73	20	31	7	10	..	30	5	..	2	203	284
194	65	174	..	117	..	18	..	1	..	38	..	..	12	154	308
292	53	389	23	235	3	87	9	7	1	60	10	8	11	334	568
201	44	242	..	144	..	57	..	4	..	37	..	34	254	155	112
159	38	146	3	65	..	48	..	3	..	30	3	42	178	105	88
303	46	581	323	491	282	27	22	15	10	48	9	51	200	390	349
89	2	100	..	58	..	32	..	..	..	10	..	..	30	95	131
230	41	204	1	186	..	1	1	8	..	9	..	..	16	175	336
393	75	292	44	146	37	11	3	6	..	129	4	7	161	372	348
137	31	119	..	80	..	30	..	1	..	8	..	37	151	96	66
366	57	378	3	205	1	78	..	2	..	93	2	15	339	371	331
141	8	152	9	70	7	45	..	1	1	36	1	..	..	146	255
70	13	74	12	34	5	16	2	..	1	24	4	..	1	54	85
54	9	49	2	27	2	11	..	..	..	11	..	2	..	42	68
inhabited															
812	127	1,420	33	531	2	284	7	45	17	560	7	39	313	1,259	1,917
222	11	426	1	318	..	44	..	9	1	55	..	63	386	286	286
inhabited															
inhabited															
11	..	73	9	34	4	9	3	..	..	30	2	..	16	29	81
63	2	124	27	77	11	36	14	..	..	11	2	..	12	74	146
136	26	88	2	56	..	17	..	..	..	15	2	34	91	95	100
554	39	702	4	506	..	76	..	33	1	87	3	5	26	563	927
417	149	274	1	149	..	33	..	6	..	86	1	4	..	398	600
389	31	480	11	340	9	17	..	7	..	116	2	2	11	423	717
477	15	776	27	454	10	65	12	23	2	234	3	50	463	658	806
21	..	46	1	33	1	10	..	..	..	3	..	10	60	27	19
67	4	121	..	81	..	14	..	11	..	15	..	43	147	76	88
1,455	706	1,173	65	450	16	108	9	38	5	577	35	20	32	1,429	2,278
inhabited															
inhabited															
iuhabited															
391	90	419	3	178	..	123	3	13	..	105	..	9	74	476	685
82	9	69	9	45	5	15	..	..	..	9	4	..	1	84	114
71	1	150	..	102	..	36	..	..	..	12	..	..	106	135	136
inhabited															
286	4	485	8	309	1	3	1	15	2	158	4	20	264	456	585
inhabited															
266	12	462	15	221	7	19	6	2	..	220	2	46	117	413	710
245	1	556	112	263	3	216	108	4	..	73	1	1	12	433	740
413	32	472	2	328	2	32	..	5	..	107	..	25	9	478	795
37	7	47	1	38	..	2	..	2	1	5	..	12	53	64	62
31	..	53	..	36	..	3	..	5	..	9	..	5	63	81	68
82	2	214	1	139	..	40	1	4	..	31	..	..	99	144	223
5	..	36	13	33	13	1	..	..	..	2	..	2	16	27	29
76	3	196	145	186	145	..	..	..	..	10	..	..	..	163	121

NUH TAHSIL

Location Code No.	Name of Village (Hadbast No.)		Area of Village in Hectares	No. of occupied residential Houses	No. of Households	Total Population (Including Institutional and Houseless Population)			Scheduled Castes		Scheduled Tribes	
						P	M	F	M	F	M	F
1	2		3	4	5	6	7	8	9	10	11	12
166	Adbar	(106)	622·00	326	329	2,278	1,194	1,084	51	43	..	..
167	†Dundaheri	(104)	168·75	2	2	16	11	5	..	..	..	..
168	Nuh (Rural)	(103)	575·00	1	1	22	11	11	..	..	..	..
169	Ferozepur Namak	(156)	434·00	330	340	2,478	1,272	1,206	44	44	..	..
170	Shapur Nagli (Shampur Nangli)	(157)	210·00	170	170	1,167	616	551	37	27	..	..
171	Bhatka	(99)	42·00									*Un-*
172	Biwan	(98)	260·00	47	47	271	143	128	42	32	..	..
173	Sonkh	(100)	214·00	66	66	380	224	156	34	21	..	..
174	Palla	(101)	584·00	57	57	422	226	196	22	17	..	..
175	Palri	(102)	263·00	73	73	504	274	230	23	22	..	..
176	Nalhar	(113)	679·00	28	28	186	99	87	13	12	..	..
177	Gehbar	(114)	219·00	21	21	203	103	100	..	..	..	..
178	Bai	(117)	516·78	114	114	781	419	362	30	25	..	..
179	Khori Nuh	(116)	126·00	8	8	72	35	37	..	..	..	..
180	Untka	(111)	150·95	58	58	405	216	189	3	5	..	..
181	Murad Bas	(112)	188·00	126	126	834	426	408	17	18	..	..
182	Baroji	(115)	321·00	37	37	258	138	120	11	6	..	..
183	†Zakopur	(110)	163·00	2	2	16	11	5	..	..	..	..
184	Kherla	(109)	186·00	236	236	1,702	923	779	79	53	..	..
185	Jogipur	(105)	181·00	61	61	419	215	204	..	..	..	..
186	Marora	(108)	217·72	26	26	154	79	75	1	4	..	..
187	Malab	(122)	2190·00	693	706	5,161	2,708	2,453	130	102	..	..
188	Akera	(121)	1761·00	412	412	3,212	1,670	1,542	145	119	..	..
189	Meoli	(118)	1303·00	337	337	2,511	1,359	1,152	55	46	..	..
190	Mohmmadpur Nuh	(119)	468·00	23	23	157	90	67	..	..	..	..
191	Kotla	(120)	1232·65	106	106	729	392	337	11	12	..	..
	Grand Total		64,749·63	20,037	20,288	1,42,377	75,942	66,435	9,063	7,917	..	..

†Although entered as 'Be-Chirag' (Un-inhabited) in the Revenue record, the population shown against this village was enumerated at the time of 1981—Census.

Notes :—(1) Where a town and village bear an identical name, the word (Rural) has been added after the name of the village.

(2) The area of a village (revenue estate) is based on the information supplied by the Revenue Patwari and includes urban area, if any.

CENSUS ABSTRACT

GURGAON DISTRICT

Literates		Main Workers										Marginal Workers		Non-Workers	
		Total Main Workers (I—IX)		Cultivators (I)		Agricultural Labourers (II)		Household Industry-Manufacturing, Processing, Servicing and Repairs [V(a)]		Other Workers [III, IV, V (b) & VI to IX]					
M	F	M	F	M	F	M	F	M	F	M	F	M	F	M	F
13	14	15	16	17	18	19	20	21	22	23	24	25	26	27	28
344	31	563	21	259	8	4	1	7	..	293	12	85	208	546	855
3	..	2	1	2	..	..	..	..	..	..	1	..	..	9	4
5	1	4	1	..	..	..	..	..	..	4	1	..	..	7	10
420	9	565	81	262	42	96	35	18	1	189	3	63	136	644	989
174	10	288	..	155	..	3	..	6	..	124	..	26	119	302	432
inhabited															
49	2	75	..	31	..	..	..	..	..	44	..	1	1	67	127
42	..	118	44	58	20	30	23	4	..	26	1	..	..	106	112
38	..	127	8	47	..	45	8	16	..	19	..	..	..	99	188
14	3	145	6	114	1	22	..	..	..	9	5	1	2	128	222
8	..	47	..	39	..	..	..	..	..	8	..	11	44	41	43
35	2	57	..	55	..	..	..	..	..	2	..	..	..	46	100
51	3	266	..	164	..	86	..	1	..	15	..	..	..	153	362
17	..	18	..	12	..	2	..	..	..	4	..	2	4	15	33
77	..	96	2	40	1	2	..	..	..	54	1	8	19	112	168
188	22	221	6	138	2	5	4	1	..	77	..	13	194	192	208
38	2	80	..	45	..	14	..	2	..	19	..	..	..	58	120
3	..	4	..	3	..	..	..	..	..	1	..	..	..	7	5
391	73	464	13	201	7	90	1	..	..	173	5	16	75	443	691
25	..	118	27	55	4	50	23	..	..	13	..	..	..	97	177
27	..	48	23	14	13	20	10	6	..	8	..	..	..	31	52
835	162	1,275	177	644	126	245	30	77	9	309	12	114	202	1,319	2,074
496	14	873	19	506	8	207	5	33	..	127	6	4	158	793	1,365
267	27	806	23	540	21	184	2	13	..	69	..	..	..	553	1,129
23	..	54	..	52	..	..	..	..	..	2	..	..	..	36	67
94	1	252	5	195	3	34	2	..	..	23	..	..	1	140	331
27,594	4,831	38,399	4,123	22,588	2,603	5,626	1,073	951	79	9,234	368	1,411	8,732	36,132	53,580

URBAN PRIMARY

NUH TAHSIL

Location Code No.	Name of Town/Ward	Area of Town in Km²	No. of occupied residential Houses	No. of Households	Total Population (Including Institutional and Houseless Population)			Scheduled Castes		Scheduled Tribes	
					P	M	F	M	F	M	F
1	2	3	4	5	6	7	8	9	10	11	12
VIII	TAORU (M.C.)	0·35	1,031	1,062	6,912	3,665	3,247	688	571	..	..
	Ward 1		68	95	589	313	276	160	140	..	..
	,, 2		90	94	636	357	279	325	254	..	..
	,, 3		131	131	659	326	333	52	57	..	..
	,, 4		125	125	775	423	352	26	21	..	..
	,, 5		60	60	426	232	194	42	37	..	..
	,, 6		116	116	762	419	343	61	48	..	..
	,, 7		106	106	644	331	313	..	..	..	..
	,, 8		77	77	608	318	290	2	2	..	..
	,, 9		104	104	683	363	320	..	..	..	..
	,, 10		82	82	609	315	294	11	7	..	..
	,, 11		72	72	521	268	253	9	5	..	..

CENSUS ABSTRACT

GURGAON DISTRICT

Literates		Main Workers										Marginal Workers		Non-Workers	
		Total Main Workers (I—IX)		Cultivators (I)		Agrcultural Labourers (II)		Household Industry-Manufacturing, Processing, Servicing and Repairs [V (a)]		Other Workers [III, IV, V(b) & VI to IX]					
M	F	M	F	M	F	M	F	M	F	M	F	M	F	M	F
13	14	15	16	17	18	19	20	21	22	23	24	25	26	27	28
2,553	1,465	1,708	84	240	6	26	2	134	1	1,308	75	33	148	1,924	3,015
181	69	125	2	33	..	3	1	3	..	86	1	7	5	181	269
225	41	161	11	8	..	1	..	45	..	107	11	19	129	177	139
235	194	164	39	25	1	..	..	12	..	127	38	7	7	155	287
329	208	198	8	3	..	1	..	6	..	188	8	..	..	225	344
169	106	99	1	6	..	..	..	33	..	60	1	..	1	133	192
307	201	225	2	13	..	..	..	10	..	202	2	..	..	194	341
228	160	160	8	12	..	15	..	13	1	120	7	..	1	171	304
230	133	141	1	33	..	2	..	1	..	105	1	..	..	177	289
258	151	158	3	30	..	..	..	10	..	118	3	..	..	205	317
217	88	142	6	51	5	1	..	...	..	90	1	..	5	173	283
174	114	135	3	26	..	3	1	1	..	105	2	..	..	133	250

URBAN PRIMARY

NUH TAHSIL

Location Code No.	Name of Town/Ward	Area of Town in Km²	No. of occupied residential Houses	No. of Households	Total Population (Including Institutional and Houseless Population)			Scheduled Castes		Scheduled Tribes	
					P	M	F	M	F	M	F
1	2	3	4	5	6	7	8	9	10	11	12
IX	NUH (M.C.)	6·30	995	995	5,992	3,266	2,726	603	582	..	..
	Ward 1		68	68	425	230	195	42	34	..	..
	,, 2		89	89	485	254	231	8	9	..	..
	,, 3		109	109	602	325	277	..	..	..	..
	,, 4		160	160	1,129	594	535	117	116	..	..
	,, 5		117	117	660	364	296	7	1	..	..
	,, 6		144	144	1,159	669	490	230	235	..	..
	,, 7		102	102	537	301	236	14	10	..	..
	,, 8		206	206	995	529	466	185	177	..	..

CENSUS ABSTRACT

GURGAON DISTRICT

Literates		Main Workers										Marginal Workers		Non-Workers	
		Total Main Workers (I—IX)		Cultivators (I)		Agricultural Labourers (II)		Household Industry—Manufacturing, Processing, Servicing and Repairs [V (a)]		Other Workers [III, IV, V (b) & VI to IX]					
M	F	M	F	M	F	M	F	M	F	M	F	M	F	M	F
13	14	15	16	17	18	19	20	21	22	23	24	25	26	27	28
2,187	1,032	1,433	37	103	..	48	1	114	7	1,168	29	8	13	1,825	2,676
160	68	117	1	30	..	..	..	4	..	83	1	7	12	106	182
184	114	129	4	13	..	..	..	6	..	110	4	1	..	124	227
255	174	146	9	22	..	..	..	5	..	119	9	..	..	179	268
352	156	301	9	16	..	27	..	21	6	237	3	..	..	293	526
308	201	186	2	9	..	2	..	1	..	174	2	..	..	178	294
401	83	169	5	4	..	7	1	..	..	158	4	..	..	500	485
229	109	117	3	8	..	2	..	6	..	101	3	..	1	184	232
298	127	268	4	1	..	10	..	71	1	186	3	..	..	261	462

PRIMARY CENSUS ABSTRACT
FEROZEPUR JHIRKA TAHSIL

FEROZEPUR JHIRKA TAHSIL

Location Code No.	Name of Village (Hadbast No.)		Area of Village in Hectares	No. of occupied residential Houses	No. of Household	Total Population (Including Institutional and Houseless Population)			Scheduled Castes		Scheduled Tribes	
						P	M	F	M	F	M	F
1	2		3	4	5	6	7	8	9	10	11	12
1	Kansali	(1)	431·00	115	115	802	417	385	10	12	..	..
2	Ghaghas (Gohagas)	(2)	732·00	151	151	1,140	646	494	70	50	..	..
3	Notki	(3)	279·00	69	69	450	240	210	2	6	..	..
4	Gumat Bihari	(4)	312·00	68	68	439	237	202	..	..	..	..
5	Fakarpur Khori	(56)	168·35	54	54	343	184	159	..	..	..	..
6	Nangal Mubarikpur	(57)	897·58	205	215	1,455	745	710	89	100	..	..
7	Nangal Sabat	(54)	129·90	56	56	354	182	172	..	..	..	..
8	Santhawari	(55)	411·96	93	93	715	372	343	40	34	..	..
9	Pithorpuri	(52)	87·41	11	11	63	34	29	..	..		..
10	Nagina	(51)	987·01	780	780	5,259	2,786	2,473	395	364	..	..
11	Karehra Ferozepur	(5)	448·39	166	166	1,066	565	501	92	79	..	..
12	Uleta	(6)	386·87	81	81	633	325	308	18	14	..	..
13	Rajaka	(7)	268·00	123	123	883	468	415	22	18	..	..
14	Aklimpur	(8)	174·82	43	43	338	182	156	..	..	..	..
15	Jaitaka	(9)	116·14	73	73	459	251	208	14	11	..	..
16	Moolthan	(10)	784·27	158	158	1,126	592	534	74	70	..	..
17	Jalalpur Nuh	(12)	116·95	33	33	230	121	109	5	4	..	..
18	Khanpur Nuh	(13)	214·88	52	52	397	212	185	..	..	..	..
19	Mau (Mahu)	(11)	296·79	16	16	101	53	48	..	..	..	..
20	Kherli Nuh	(14)	312·82	89	89	607	336	271	33	24	..	..
21	Mandhi	(15)	236·74	80	80	580	291	289	22	20	..	..
22	Gandoori	(17)	356·93	140	140	1,039	554	485	24	18	..	..
23	Gohana	(18)	587·19	152	152	977	530	447	59	53	..	..
24	Nangal Shahpur	(19)	233·10	55	55	315	152	163	3	2	..	..
25	Hasanpur Nuh	(16)	244·02	87	87	551	289	262	12	8	..	..
26	Sultanpur Nuh	(21)	322·00	67	67	497	264	233	19	18	..	..
27	Khoospuri	(24)	287·00	66	66	445	244	201	23	13	..	..
28	Badarpur	(23)	369·00	180	180	1,400	705	695	13	14	..	..
29	Bukharaka	(22)	245·00	115	115	722	372	350	58	47	..	..
30	Saral (Sarol)	(44)	97·12	52	52	379	199	180	17	10	..	..
31	Shadipur	(46)	70·01	49	49	318	155	163	2	1	..	..
32	Aklimpur	(45)	80·94	43	43	329	182	147	7	5	..	..
33	Bhadas	(49)	726·00	357	357	2,508	1,353	1,155	57	47	..	..
34	Karaheri	(50)	156·21	62	62	409	210	199	43	31	..	..
35	Asaisika	(48)	41·28	31	31	200	110	90	1	..	..	..
36	Aterna Shamshabad	(47)	248·88	117	117	773	395	378	12	13	..	..
37	Imamnagar	(43)	133·14	121	121	844	454	390	30	35	..	..
38	Mohamadnagar	(42)	336·69	77	77	489	253	236	44	40	..	..
39	Feroze Daher	(41)	129·09	40	40	378	207	171	..	..	..	..
40	Jalalpur Ferozepur	(40)	337·91	197	197	1,427	725	702	73	87	..	..
41	Nai Nagla (Nai Nangal)	(39)	180·08	80	80	480	244	236	15	12	..	..
42	Mandi Khera	(53)	800·86	205	205	1,165	626	539	197	175	..	..
43	Siswan Jatka	(59)	202·34	102	102	734	411	323	14	12	..	..
44	Ranika	(60)	123·83	69	69	490	245	245	5	7	..	..
45	Patakpur	(61)	91·46	14	14	86	51	35	..	..	..	..
46	Kultajpur Kalan (Kultajpur)	(62)	140·02	17	17	183	94	89	..	..	..	..
47	Jargali	(63)	97·12	35	35	211	107	104	..	..	..	..
48	Gujar Nagla (Gugar Nangal)	(121)	180·89	80	80	573	298	275	10	12	..	..
49	Mohlaka (Malahaka)	(123)	167·13	79	79	502	268	234	26	18	..	..
50	Kherli Kalan	(122)	403·47	142	142	877	478	399	57	48	..	..
51	Basaikhanzada	(124)	176·85	87	87	510	282	228	101	109	..	..
52	Jhimrawat (Jhimrauwat)	(125)	191·78	332	332	2,219	1,170	1,049	149	119	..	..
53	Khanpur Ghati	(126)	364·21	204	204	1,312	688	624	72	63	..	..
54	Marora	(38)	927·12	229	229	1,489	795	694	51	38	..	..
55	Balai	(37)	428·56	135	135	868	453	415	16	17	..	..

CENSUS ABSTRACT

GURGAON DISTRICT

Literates		Main Workers										Marginal Workers		Non-Workers	
		Total Main Workers (I—IX)		Cultivators (I)		Agricultural Labourers (II)		Household Industry—Manufacturing, Processing, Servicing and Repairs [V(a)]		Other Workers [III, IV, V(b) & VI to IX]					
M	F	M	F	M	F	M	F	M	F	M	F	M	F	M	F
13	14	15	16	17	18	19	20	21	22	23	24	25	26	27	28
109	4	193	3	117	2	..	..	..	..	76	1	..	..	224	382
238	7	348	..	194	..	26	..	..	..	128	..	1	177	297	317
46	..	113	1	97	..	1	..	3	..	12	1	..	..	127	209
60	..	126	..	101	..	11	..	..	..	14	..	1	..	110	202
45	..	85	..	66	..	..	..	..	..	19	..	..	..	99	159
281	20	385	11	270	1	19	7	27	1	69	2	..	39	360	660
50	3	83	..	62	..	13	..	1	..	7	..	11	98	88	74
95	12	183	1	124	..	18	..	13	1	28	..	5	94	184	248
7	..	19	..	13	..	..	..	..	..	6	..	..	17	15	12
1,482	614	1,350	89	399	26	74	11	164	8	713	44	57	350	1,379	2,034
207	9	264	..	135	..	31	..	4	..	94	..	7	260	294	241
153	5	133	..	92	..	5	..	3	..	33	..	33	159	159	149
188	22	251	1	145	..	41	1	3	..	62	..	3	173	214	241
40	2	101	2	75	2	20	..	..	..	6	..	10	51	71	103
78	4	120	..	84	..	23	..	..	..	13	..	16	..	115	208
180	20	287	8	180	3	5	1	4	2	98	2	..	..	305	526
24	..	40	1	27	..	..	1	..	..	13	..	..	..	81	108
34	..	91	..	75	..	..	..	..	..	16	..	..	..	121	185
12	..	19	..	11	..	..	..	..	..	8	..	..	..	34	48
110	1	143	1	87	1	13	..	..	..	43	..	..	..	193	270
114	1	149	1	77	..	13	..	..	..	59	1	..	3	142	285
166	10	305	..	190	..	22	..	10	..	83	..	5	240	244	245
238	5	278	..	204	..	28	..	3	..	43	..	16	204	236	243
31	..	78	..	57	..	9	..	..	..	12	..	..	84	74	79
32	1	174	9	132	3	22	4	..	..	20	2	3	123	112	130
74	5	121	..	79	..	25	..	3	..	14	..	..	123	143	110
77	..	128	3	91	2	..	..	..	..	37	1	..	21	116	177
258	25	335	3	161	1	10	..	4	..	160	2	35	184	335	508
183	11	178	..	91	..	8	..	19	..	60	..	14	178	180	172
92	4	92	13	65	13	13	..	..	..	14	..	..	106	107	61
69	4	79	..	63	..	6	..	..	..	10	..	1	108	75	55
99	4	76	..	42	..	1	..	5	..	28	..	10	80	96	67
462	28	665	13	343	2	100	5	6	..	216	6	3	367	685	775
54	1	114	..	80	..	14	..	10	..	10	..	..	5	96	194
43	..	58	..	41	..	3	..	..	..	14	..	..	..	52	90
147	3	189	..	118	..	47	..	..	..	24	..	1	..	205	378
145	3	200	..	148	..	9	..	11	..	32	..	29	47	225	343
110	13	131	2	65	..	18	1	20	..	28	1	..	66	122	168
68	1	86	..	60	..	14	..	..	..	12	..	..	57	121	114
321	..	365	..	213	..	54	..	14	..	84	..	1	198	359	504
119	6	115	68	70	54	29	13	1	..	15	1	..	13	129	155
336	103	300	12	66	..	118	2	10	..	106	10	..	5	326	522
184	13	179	7	112	5	31	2	..	..	36	..	6	54	226	262
70	3	124	1	96	1	10	..	1	..	17	..	..	..	121	244
10	..	26	..	20	..	5	..	..	..	1	..	..	..	25	35
19	1	36	16	23	15	5	..	..	..	8	1	7	11	51	62
27	3	51	1	27	..	7	1	..	..	17	..	4	14	52	89
41	..	183	1	146	..	7	..	1	..	29	1	..	..	115	274
80	..	128	1	97	1	24	..	..	..	7	..	..	..	140	233
105	5	167	..	120	..	6	..	10	..	31	..	85	138	226	261
131	46	162	2	86	1	61	..	1	..	14	1	..	138	120	88
237	21	582	131	407	131	48	..	18	..	109	..	4	36	584	882
243	21	390	14	183	7	5	..	30	..	172	7	1	..	297	610
332	31	440	45	187	6	89	20	2	3	162	16	15	87	340	562
203	7	210	..	186	..	5	..	3	..	16	..	3	165	240	250

FEROZEPUR JHIRKA TAHSIL

Location Code No.	Name of Village (Hadbast No.)		Area of Village in Hectares	No. of occupied residential Houses	No. of Households	Total Population (Including Institutional and Houseless Population)			Scheduled Castes		Scheduled Tribes	
						P	M	F	M	F	M	F
1	2		3	4	5	6	7	8	9	10	11	12
56	Dhadola	(35)	144·07	58	59	417	215	202	12	9	..	..
57	Dhadoli Kalan	(34)	246·85	105	105	647	327	320	35	54	..	..
58	Ranyala Patakpur	(33)	297·44	106	106	753	408	345	2	1	..	..
59	Banarsi	(36)	323·34	80	80	547	291	256	18	18	..	..
60	Sukhpuri	(32)	140·42	71	71	500	250	250	36	34	..	..
61	Umra	(20)	954·23	306	306	2,049	1,054	995	38	38	..	..
62	Khan Mohammadpur	(25)	127·07	64	64	389	202	187	..	..	..	..
63	Huhuka	(26)	103·00	15	15	114	58	56	..	..	..	..
64	Bahadri	(27)	94·00									*Un-*
65	Rithath	(28)	531·00	306	306	2,091	1,090	1,001	77	62	..	..
66	Umri	(29)	181·00	86	87	615	325	290	..	..	..	..
67	Bazidpur	(30)	155·00	112	112	798	406	392	..	..	..	..
68	Khajli Khurd (Khawajali Khurd)	(189)	68·39	11	11	57	32	25	..	..	..	..
69	Khajli Kalan (Khawajali Kalan)	(190)	90·24	122	122	748	400	348	29	30	..	..
70	Bilhaka	(191)	183·72									*Un-*
71	Shikrawa	(192)	936·83	377	377	2,843	1,516	1,327	121	98	..	..
72	Amka	(188)	184·94	1	1	7	6	1	..	..	..	..
73	Mohammadpur Ter	(187)	180·49	147	147	1,040	556	484	79	69	..	..
74	Satakpuri (Sakatpuri)	(186)	212·86	38	38	274	143	131	17	16	..	..
75	Dunghran Shahzadpur (Dungra Shahazadpur)	(131)	159·04	98	98	625	332	293	12	14	..	..
76	Rahepwa	(185)	356·12	116	116	716	381	335	33	27		..
77	Ter	(184)	427·34	277	277	1,681	876	805	52	32	..	..
78	Kherliter	(183)	117·76	3	3	31	17	14	..	..	..	..
79	Allahabad	(181)	239·90	106	106	732	392	340	38	31	..	..
80	Pinagwan (Pingnwa)	(127)	1,804·47	615	615	4,104	2,185	1,919	377	345	..	..
81	Akbarpur	(128)	118·98	114	120	744	402	342	5	5	..	..
82	Gangwani	(134)	302·70	117	163	1,055	563	492	36	36	..	..
83	Ahmadbas Punahana	(133)	45·32									*Un-*
84	Badli	(131)	393·35	124	124	926	486	440	25	23	..	..
85	Mamlika	(130)	186·96	83	110	764	411	353	27	13	..	..
86	Papri	(129)	136·78	26	26	132	66	66	..	..	..	..
87	Papra	(179)	312·01	152	152	1,002	508	494	67	62	..	..
88	Nasirpuri	(180)	63·00	33	33	238	127	111	15	12	..	..
89	Phalaindi	(178)	357·00	127	127	946	493	453	28	25	..	..
90	Khori Shah Chokha (Kheri Shah Chokha)	(177)	259·00	286	302	2,014	994	1,020	22	29	..	..
91	Mundheta	(182)	218·93	121	121	871	456	415	18	23	..	..
92	Otha	(205)	363·00	170	170	1,143	612	531	22	18	..	..
93	Bhuriaki	(212)	99·15	63	66	371	195	176	17	19	..	..
94	Jarauli (Jasoli)	(211)	153·37	66	66	516	273	243	1	2	..	..
95	Raipur	(207)	155·80	107	113	717	370	347	42	42	..	..
96	Hinganpur (Higanpur)	(206)	123·83	87	88	584	317	267	23	17	..	..
97	Sultanpur Punahana	(204)	189·79	92	96	657	355	302	50	37	..	..
98	Ferozepur Meo	(207)	191·00	118	118	799	414	385	19	25	..	..
99	Jalika	(202)	110·00	97	97	599	317	282	8	8	..	..
100	Ruhera (Rohera)	(208)	150·00	36	47	373	183	190	26	22	..	..
101	Gulalta	(201)	672·00	266	290	2,190	1,157	1,033	97	72	..	..
102	Rajpur	(195)	133·00	92	99	702	380	322	44	31	..	..
103	Rasoolpur	(194)	92·00	58	58	399	205	194	4	1	..	..
104	Jehtana	(193)	172·00	183	183	1,185	648	537	8	4	..	..
105	Saroli	(196)	423·00	268	268	2,004	1,050	954	105	88	..	..
106	Milakpuri	(200)	84·98									*Un-*
107	Gubradi	(197)	120·00	50	50	361	178	183	..	..	..	..

CENSUS ABSTRACT

GURGAON DISTRICT

Literates		Main Workers										Marginal Workers		Non-Workers	
		Total Main Workers (I—IX)		Cultivators (I)		Agricultural Labourers (II)		Household Industry—Manufacturing, Processing, Servicing and Repairs [V(a)]		Other Workers [III, IV, V(b) & VI to IX]					
M	F	M	F	M	F	M	F	M	F	M	F	M	F	M	F
13	14	15	16	17	18	19	20	21	22	23	24	25	26	27	28
37	..	118	16	70	5	21	3	..	..	27	8	..	2	97	184
81	..	193	30	84	8	..	..	2	1	107	21	3	160	131	130
153	2	216	..	161	..	14	..	4	..	37	..	1	22	191	323
103	3	121	1	75	..	10	1	7	..	29	..	1	9	169	246
104	10	97	1	57	..	12	1	17	..	11	..	34	76	119	173
317	27	477	5	328	2	39	1	19	1	91	1	52	233	525	757
44	1	91	1	57	1	1	..	6	..	27	..	..	36	111	150
18	..	27	..	10	..	2	..	..	..	15	..	..	14	31	42
inhabited															
235	20	532	8	340	..	33	6	46	1	113	1	49	28	509	965
54	..	180	..	151	..	10	..	..	..	19	..	..	..	145	290
100	7	212	..	155	..	8	..	..	..	49	..	12	77	182	315
10	1	14	..	11	..	..	..	..	..	3	..	2	13	16	12
85	3	236	..	101	..	105	..	16	..	14	..	..	181	164	167
inhabited															
549	61	721	14	403	9	138	3	25	..	155	2	17	98	778	1,215
2	..	3	..	3	..	..	..	..	..	..	..	..	..	3	1
89	2	303	7	203	..	78	2	..	..	22	5	..	..	253	477
15	..	92	..	75	..	12	..	..	..	5	..	..	..	51	131
118	20	179	2	97	..	42	..	12	..	28	2	..	93	153	198
179	11	211	1	151	..	4	..	5	..	51	1	..	40	170	294
171	5	542	7	418	..	71	..	9	..	44	7	..	..	334	798
1	..	9	2	6	2	3	..	..	..	..	..	..	3	8	9
52	..	172	19	85	9	65	9	9	1	13	..	46	5	174	316
1,266	612	1,141	19	393	8	47	..	89	..	612	11	3	9	1,041	1,891
77	5	248	..	220	..	..	..	4	..	24	..	..	..	154	342
220	17	307	4	198	2	16	1	6	..	87	1	..	59	256	429
inhabited															
136	4	276	..	218	..	8	..	..	..	50	..	28	236	182	204
133	1	228	6	140	2	19	..	6	..	63	4	11	186	172	161
16	..	42	1	37	1	..	..	1	..	4	..	..	36	24	29
184	12	280	97	113	38	114	58	14	1	39	..	..	9	228	388
28	..	59	27	44	26	6	1	..	..	9	..	1	16	67	68
97	2	232	..	185	..	28	..	2	..	17	..	..	..	261	453
399	57	402	13	87	..	108	6	12	5	195	2	21	300	571	707
190	5	250	90	193	78	10	8	5	..	42	4	30	143	176	182
226	10	342	182	223	136	43	19	12	9	64	18	15	147	255	202
39	1	123	19	100	19	12	..	..	..	11	..	1	104	71	53
83	1	133	..	92	..	13	..	10	..	18	..	18	142	122	101
124	2	199	..	134	..	1	..	5	..	59	..	..	..	171	347
85	..	142	..	107	..	1	..	2	..	32	..	60	159	115	108
136	8	171	147	90	115	29	28	13	3	39	1	1	8	183	147
122	3	237	33	168	27	1	..	19	3	49	3	..	1	177	351
95	6	190	2	138	..	3	..	8	2	41	..	5	180	122	100
78	7	95	..	57	..	2	..	4	..	32	..	4	118	84	72
351	14	616	166	417	152	26	4	36	1	137	9	17	231	524	636
93	..	178	60	80	47	11	8	14	5	73	..	12	95	190	167
67	2	103	..	67	..	1	..	..	..	35	..	..	30	102	164
207	7	348	62	199	54	33	3	7	..	109	5	6	195	294	280
330	52	550	25	409	18	3	..	24	3	114	4	8	195	492	734
Inhabited															
12	..	101	..	76	..	20	..	..	..	5	..	..	..	77	183

FEROZEPUR JHIRKA TAHSIL

Location Code No.	Name of Village (Hadbast No.)		Area of Village in Hectares	No. of occupied residential Houses	No. of Households	Total Population (Including Institutional & Houseless Population)			Scheduled Castes		Scheduled Tribes	
						P	M	F	M	F	M	F
1	2		3	4	5	6	7	8	9	10	11	12
108	Phardari	(198)	172·00	111	111	679	355	324	69	68	..	..
109	Bisru	(199)	1,094·00	678	678	4,419	2,409	2,010	137	129	..	..
110	Mubarikpur	(216)	389·71	156	156	1,022	528	494	42	36	..	..
111	Gavanspur	(212)	127·47									*Un-*
112	Naharpur	(210)	210·03	60	60	418	212	206	32	27	..	..
113	Karaira Punahana	(215)	35·21									*Un-*
114	Shamsabad Khechatan	(214)	105·22	19	19	128	69	59	..	..	..	..
115	Chandanki(Chandki)	(213)	132·33	77	77	539	280	259	9	9	..	..
116	Qutabpur	(176)	73·25	6	6	53	31	22	..	..	..	..
117	Tusaini	(175)	196·67	113	113	792	401	391	34	30	..	..
118	Niwana	(173)	228·24	197	210	1,426	750	676	168	134	..	..
119	Tundlaka	(172)	187·37	64	69	502	253	249	..	..	..	..
120	Gudhauli	(171)	118·98	48	48	344	172	172	..	..	..	..
121	Gudhala	(174)	229·00	183	183	1,244	665	579	146	127	..	..
122	Punahana	(219)	456·88	705	705	4,325	2,294	2,031	428	351	..	..
123	Patakpur Punahana	(218)	122·21	61	61	449	237	212	..	..	..	..
124	Nakanpur	(217)	198·29	487	492	2,866	1,542	1,324	43	44	..	..
125	Basdalla	(232)	200·32	140	140	886	464	422	25	18	..	..
126	Paima Khera (Pana Khera)	(233)	363·00	191	202	1,330	702	628	70	65	..	..
127	Barka	(234)	145·00	71	71	395	226	169	19	11	..	..
128	Andhaki	(235)	130·71	69	69	456	248	208	23	13	..	..
129	Laphuri	(237)	212·05	140	140	963	511	452	23	21	..	..
130	Ghira	(236)	344·79	73	73	469	245	224	..	..	..	..
131	Singar	(238)	1,571·78	1,125	1,125	7,589	4,057	3,532	178	165	..	..
132	Jharokri	(239)	266·00	142	142	941	507	434	70	59	..	..
133	Muriaka	(240)	249·00	112	112	707	390	317	..	..	..	..
134	Indana	(241)	264·00	208	208	1,238	675	563	36	24	..	..
135	Neemka	(242)	421·68	229	229	1,333	724	609	36	38	..	..
136	Bichhor	(243)	1,691·56	881	881	5,984	3,232	2,752	262	228	..	..
137	Samandkhera	(244)	117·76									*Un-*
138	Nai	(229)	1,101·54	791	792	5,253	2,776	2,477	145	133	..	..
139	Shamshabad Khurd	(228)	121·00	30	30	209	107	102	6	1	..	..
140	Bikti	(225)	80·13	34	34	269	139	130	..	..	..	..
141	Aminabad	(206)	116·14	77	77	569	280	289	1	3	..	..
142	Hathan Gaon (Hathangarh)	(227)	728·02	198	198	1,286	682	604	156	130	..	..
143	Tirwara	(230)	423·29	230	230	1,709	902	807	79	74	..	..
144	Hajipur	(231)	263·04	105	105	617	317	300	9	7	..	..
145	Thek	(220)	183·32	96	96	578	304	274	15	15	..	..
146	Dadauli	(221)	707·78	236	236	1,725	946	779	61	53	..	..
147	Sunehra (Suneheda)	(222)	280·44	110	110	717	386	331	36	29	..	..
148	Naheda	(223)	339·12	197	197	1,280	694	586	27	21	..	..
149	Jakhokhar	(224)	176·44	111	111	804	410	394	6	4	..	..
150	Jiwant (Jainvat)	(167)	242·81	236	236	1,669	880	789	154	141	..	..
151	Qasimpur	(168)	100·77									*Un-*
152	Kherla Punahana	(169)	265·07	209	209	1,385	758	627	42	37	..	..
153	Laherwari (Laharwali)	(170)	413·18	192	226	1,577	835	742	24	20	..	..
154	Srisingalheri	(164)	617·95	199	199	1,587	845	742	13	12	..	..
155	Jamalgarh	(156)	410·35	375	375	2,376	1,253	1,123	54	50	..	..
156	Teekri	(155)	104·00	31	31	225	123	102	2	1	..	..
157	Bandhauli (Badholi)	(154)	119·79	39	39	289	142	147	38	28	..	..
158	Jakopur	(153)	176·04									*Un-*
159	Nakatpuri	(152)	71·63									*Un-*
160	Manota	(158)	208·01	128	128	827	459	368	12	11	..	..

CENSUS ABSTRACT

GURGAON DISTRICT

Literates		Main Workers										Marginal Workers		Non-Workers	
		Total Main Workers (I—IX)		Cultivators (I)		Agricultural Labourers (II)		Household Industry-Manufacturing, Processing, Servicing and Repairs [V (a)]		Other Workers [III, IV, V(b) & VI to IX,]					
M	F	M	F	M	F	M	F	M	F	M	F	M	F	M	F
13	14	15	16	17	18	19	20	21	22	23	24	25	26	27	28
119	12	188	7	93	5	18	1	34	..	43	1	2	65	165	252
873	80	1,203	53	626	11	204	14	45	4	328	23	10	68	1,196	1,890
214	4	254	213	169	193	28	8	9	1	48	11	15	5	259	276
inhabited															
64	..	139	113	107	99	5	8	7	5	20	1	1	..	72	93
inhabited															
21	1	32	2	14	..	2	..	8	2	8	..	4	27	33	30
97	1	130	12	85	8	3	..	..	..	42	4	29	104	121	143
..	..	13	5	13	5	..	..	..	..	..	..	..	..	18	17
95	1	212	102	154	100	3	..	25	1	30	1	..	..	189	289
185	11	401	55	186	27	29	14	44	7	142	7	4	24	345	597
98	3	151	122	143	122	1	..	..	..	7	..	..	2	102	125
13	..	100	..	75	..	5	..	..	..	20	..	10	86	62	86
127	7	365	89	216	81	..	..	21	..	128	8	..	..	300	490
1,339	646	1,181	114	207	21	32	19	145	18	797	56	8	128	1,105	1,789
79	2	137	13	115	13	1	..	..	..	21	..	..	2	100	197
1,060	510	823	147	165	81	30	19	72	4	556	43	7	87	712	1,090
110	7	207	11	105	6	4	2	10	..	88	3	40	123	217	288
273	10	394	97	244	85	61	4	9	2	80	6	7	37	301	494
77	1	128	34	115	34	8	..	..	..	5	..	..	..	98	135
37	1	192	..	176	..	5	..	1	..	10	..	..	..	56	208
198	24	291	175	232	162	33	13	11	..	15	..	..	..	220	277
88	3	144	67	138	67	..	..	..	..	6	..	..	..	101	157
764	46	2,368	233	1,463	203	120	17	38	1	747	12	..	90	1,689	3,209
200	7	291	162	165	135	53	19	8	4	65	4	6	3	210	269
144	15	213	1	186	..	7	..	..	..	20	1	5	36	172	280
287	30	338	8	210	4	54	3	3	..	71	1	3	60	334	495
202	1	434	13	240	..	28	..	10	2	156	11	15	143	275	453
965	144	1,747	393	1,067	240	237	108	51	12	392	33	19	457	1,466	1,902
inhabited															
784	62	1,604	509	926	158	367	321	53	14	258	16	3	54	1,169	1,914
28	1	60	1	55	..	3	1	..	..	2	..	..	66	47	35
11	..	83	..	67	..	12	..	1	..	3	..	..	72	56	58
41	..	160	65	89	36	22	26	1	..	48	3	..	3	120	221
89	3	373	38	202	30	116	4	2	..	53	4	6	63	303	503
114	..	580	9	466	2	66	7	8	..	40	..	1	25	321	773
87	2	175	78	91	37	4	..	..	..	80	41	1	1	141	221
88	..	183	140	163	140	..	..	..	..	20	..	..	..	121	134
168	9	528	1	427	..	37	..	22	..	42	1	..	427	418	351
84	..	202	104	126	93	6	6	6	1	64	4	5	17	179	210
64	..	417	160	348	89	37	65	6	1	26	5	..	14	277	412
17	..	295	..	281	..	..	..	..	..	14	..	..	289	115	105
249	9	404	18	290	13	46	2	31	1	37	2	41	116	435	655
inhabited															
146	2	424	55	332	54	38	1	..	..	54	..	..	3	334	569
217	10	445	148	367	142	22	3	7	1	49	2	73	262	317	332
218	16	458	315	373	287	27	14	9	8	49	6	..	15	387	412
299	18	670	333	503	218	36	100	6	2	125	13	..	1	583	789
12	..	81	24	70	24	7	..	..	..	4	..	..	..	42	78
17	..	82	26	73	24	3	1	..	..	6	1	..	..	60	121
inhabited															
inhabited															
124	4	265	101	167	62	87	39	..	..	11	..	..	..	194	267

FEROZEPUR JHIRKA TAHSIL

Location Code No.	Name of Village (Hadbast No.)		Area of Village in Hectares	No. of occupied residential Houses	No. of House-holds	Total Population (Including Institutional & Houseless Population)			Scheduled Castes		Scheduled Tribes	
						P	M	F	M	F	M	F
1	2		3	4	5	6	7	8	9	10	11	12
161	Ronota	(160)	86·20	20	20	165	88	77	..	..	..	..
162	Nangla Jamal Garh	(157)	121·00	30	30	219	119	100	..	..	..	..
163	Lohinga Kalan (Lulinga Kalan)	(165)	1,022·63	414	414	2,797	1,516	1,281	75	77	..	..
164	Jakh	(132)	52·61	17	17	103	58	45	..	..	..	..
165	Jaitalaka	(136)	104·00	80	80	545	290	255	8	8	..	..
166	Malhaka	(164)	206·79	97	97	650	333	317	31	32	..	..
167	Ainchwari	(163)	387·68	94	94	562	315	247	3	5	..	..
168	Dholi	(162)	244·02	8	8	102	46	56	..	..	..	..
169	Gokalpur	(161)	33·18	174	175	1,166	597	569	21	27	..	..
170	Dhondal (Dhandhola)	(159)	151·75	97	97	638	340	298	6	5	..	..
171	Nim Khera	(147)	143·00	130	132	889	458	431	23	22	..	..
172	Baded	(145)	688·00	277	277	1,770	904	866	34	36	..	..
173	Tigaon	(143)	551·00	168	168	1,111	588	523	19	24	..	..
174	Lohinga Khurd (Lulinga Khurd)	(144)	141·00	108	108	606	307	299	4	5	..	..
175	Khori	(146)	83·00	21	21	155	89	66	5	3	..	..
176	Dungeja (Dungecha)	(137)	239·98	159	159	986	517	469	26	21	..	..
177	Jharpuri	(135)	267·90	134	134	887	474	413	9	6	..	..
178	Dhana	(138)	272·35	169	175	1,112	574	538	12	9	..	..
179	Bubalheri	(139)	337·50	158	168	935	519	416	24	20	..	..
180	Chandraka (Chandaka)	(140)	127·88	51	51	369	201	168	14	11	..	..
181	Mohammadbas	(141)	139·21	59	59	422	235	187	..	..	..	..
182	Ghatwasan	(142)	116·95	45	45	297	153	144	8	3	..	..
183	Nahrika	(115)	345·19	80	80	523	270	253	21	15	..	..
184	Chitora	(116)	319·70	55	55	353	186	167	15	10	..	..
185	Mahoon	(117)	751·09	208	208	1,483	755	728	18	17	..	..
186	Baikhera	(118)	201·13	80	80	488	263	225	30	20	..	..
187	Sheikhpur	(120)	190·20	82	82	507	272	235	26	15	..	..
188	Bahripur	(119)	89·43	15	15	133	71	62	7	8	..	..
189	Sakras	(64)	1,836·44	896	896	6,108	3,249	2,859	159	129	..	..
190	Kherli Khurd	(65)	162·28	74	74	559	289	270	19	13	..	..
191	Mohmadbas	(58)	250·90	63	63	478	269	209	7	5	..	..
192	Nawli	(66)	732·07	134	134	900	483	417	40	34	..	..
193	Pol	(68)	189·39	12	12	106	53	53	9	6	..	..
194	Nasirbas	(67)	303·91	49	58	378	203	175	5	5	..	..
195	Rangala Rajpur	(69)	470·24	87	87	555	282	273	41	33	..	..
196	Dhanwala	(72)	50·18	43	44	270	142	128	65	61	..	..
197	Chakrangala	(70)	129·09	8	8	52	21	31	3	4	..	..
198	Ahmadbas	(71)	200·72	87	87	527	275	252	50	53	..	..
199	Dugri (Dungri)	(112)	60·30	12	12	119	64	55	..	..	..	..
200	Kultajpur Khurd (Kultajpur)	(110)	39·25	..	..	..	..	..	..	..	..	*Un-*
201	Khera Khurd	(114)	76·89	31	31	241	125	116	8	9	..	..
202	Hamzapur	(113)	203·55	71	73	487	256	231	12	11	..	..
203	Padlashahpuri	(109)	244·83	128	128	832	433	399	21	27	..	..
204	Ranyali	(111)	133·14	45	45	285	157	128	..	..	..	..
205	Sulaila	(75)	116·95	39	39	260	120	140	..	..	..	..
206	Rajoli	(74)	119·38	24	24	162	83	79	..	..	..	..
207	Ferozepur Jhirka (Rural)	(73)	2,521·15	60	60	419	224	195	..	..	..	..
208	Madapur	(77)	165·11	67	67	429	232	197	12	7	..	..
209	Nangli	(76)	93·89	40	40	225	114	111	..	..	..	..
210	Ranyala Ferozepur	(108)	346·00	137	137	839	445	394	67	64	..	..
211	Baghola (Badhola)	(78)	274·78	119	119	834	460	374	46	33	..	..
212	Rawa	(107)	585·57	119	119	744	406	338	11	12	..	..
213	Biwan (Binwan)	(148)	1,516·33	640	640	4,334	2,295	2,039	202	188	..	..
214	Basaimeo	(149)	696·86	306	306	2,089	1,096	993	148	152	..	..
215	Ghatashamasabad	(106)	723·57	124	124	881	471	410	6	7	..	..

CENSUS ABSTRACT

GURGAON DISTRICT

Literates		Main Workers										Marginal Workers		Non-Workers	
		Total Main Workers (I—IX)		Cultivators (I)		Agricultural Labourers (II)		Household Industry-Manufacturing, Processing, Servicing and Repairs [V (a)]		Other Workers [III, IV, V(b) & VI to IX]					
M	F	M	F	M	F	M	F	M	F	M	F	M	F	M	F
13	14	15	16	17	18	19	20	21	22	23	24	25	26	27	28
10	..	49	..	45	..	..	..	..	..	4	..	1	23	38	54
21	..	61	1	56	..	..	1	..	..	5	..	8	39	50	60
305	12	696	17	448	10	18	5	36	..	194	2	18	86	802	1,178
1	..	46	..	45	..	..	..	..	..	1	..	..	33	12	12
8	..	190	..	184	..	..	..	..	..	6	..	..	171	100	84
100	4	182	78	144	74	10	..	..	1	28	3	..	77	151	162
12	..	180	..	144	..	..	..	..	..	36	..	..	150	135	97
8	..	28	..	14	..	..	..	..	..	14	..	..	24	18	32
149	18	337	215	251	179	46	31	1	..	39	5	12	57	248	297
67	..	199	20	169	8	16	10	3	1	11	1	..	20	141	258
78	1	242	204	199	198	19	2	8	..	16	4	2	7	214	220
195	23	548	38	400	29	34	2	25	2	89	5	30	130	326	698
140	26	324	14	194	..	41	7	3	1	86	6	..	12	264	497
49	5	180	12	137	10	16	1	4	..	23	1	9	119	118	168
5	2	50	..	45	..	3	..	..	..	2	..	..	..	39	66
83	5	247	13	214	12	14	1	..	..	19	..	..	141	270	315
103	6	262	213	227	199	7	14	8	..	20	..	..	..	212	200
51	2	305	..	232	..	18	..	4	..	51	..	..	29	269	509
44	..	313	..	285	..	9	..	..	..	19	..	..	14	206	402
20	..	116	9	90	9	7	..	..	..	19	..	..	1	85	158
47	..	139	45	94	32	17	13	..	..	28	..	..	..	96	142
13	..	90	22	64	12	18	10	..	..	8	..	..	..	63	122
82	7	155	..	99	..	11	..	5	..	40	..	..	..	115	253
55	3	97	..	66	..	9	..	2	..	20	..	..	..	89	167
59	5	355	63	315	63	4	..	..	..	36	..	..	..	400	665
130	31	141	..	89	..	20	..	5	..	27	..	..	1	122	224
65	1	99	2	74	..	3	2	2	..	20	..	45	76	128	157
25	3	38	..	28	..	6	..	..	..	4	..	..	4	33	58
928	119	1,620	39	1,040	11	117	1	36	..	427	27	24	119	1,605	2,701
82	5	160	1	122	..	16	1	3	..	19	..	..	..	129	269
89	3	138	4	106	..	13	..	4	..	15	4	..	..	131	205
111	3	252	..	119	..	115	..	1	..	17	..	..	8	231	409
9	..	29	..	20	..	5	..	1	..	3	..	..	..	24	53
51	4	114	..	66	..	16	..	..	..	32	..	1	..	88	175
73	..	169	7	112	..	5	3	13	..	39	4	..	..	113	266
30	2	80	23	52	10	14	13	..	..	14	..	..	20	62	85
13	12	16	..	11	..	2	..	..	..	3	..	..	20	5	11
91	21	140	..	68	..	40	..	7	..	25	..	1	51	134	201
9	..	34	..	30	..	..	..	3	..	1	..	..	13	30	42
Inhabited															
42	2	60	..	50	..	2	..	..	..	8	..	..	3	65	113
83	3	146	..	100	..	27	..	2	..	17	..	2	12	108	219
115	4	249	1	151	..	81	1	1	..	16	..	..	..	184	398
32	..	86	..	81	..	..	..	..	..	5	..	..	10	71	118
49	4	66	..	58	..	2	..	..	..	6	..	1	9	53	131
15	..	47	..	45	..	..	..	..	..	2	..	..	..	36	79
43	5	120	1	107	1	3	..	..	..	10	..	..	..	104	194
106	16	122	..	59	..	..	..	7	..	56	..	..	36	110	161
25	4	61	..	40	..	2	..	2	..	17	..	..	19	53	92
176	11	229	2	131	..	8	..	22	..	68	2	4	132	212	260
141	6	229	5	163	..	20	..	17	..	29	5	..	..	231	369
62	..	190	2	122	..	19	..	5	..	44	2	11	61	205	275
734	187	1,088	19	571	3	163	..	14	69	1	1	285	..	1,207	2,018
257	39	597	150	281	64	172	86	64	..	80	..	..	..	499	843
83	3	279	1	188	1	39	..	10	..	42	..	1	1	191	408

FEROZEPUR JHIRKA TAHSIL

VILLAGE PRIMARY

Location Code No.	Name of Village (Hadbast No.)	Area of Village In hectares	No. of occupied residential houses	No. of Households	Total Population (Including Institutional and Houseless Population)			Scheduled Castes		Scheduled Tribes	
					P	M	F	M	F	M	F
1	2	3	4	5	6	7	8	9	10	11	12
216	Rigarh (105)	723·57	152	152	1,075	554	521	54	41	..	..
217	Akhnaka (81)	356·93	111	111	724	398	326	35	38	..	..
218	Alipur Tigra (80)	225·41	83	83	598	295	303	18	11	..	..
219	Hirwari Bamatheri (Hirwa Bamanheri) (79)	479.14	194	194	1,295	684	611	28	14	..	..
220	Kameda (82)	399·42	91	91	763	423	340	24	25	..	..
221	Bilakpur (83)	44·92	8	8	76	37	39	..	..	..	..
222	Sidhrawat (84)	115·33	85	85	601	313	288	27	26	..	..
223	Bhond (Bhor) (85)	748·25	84	94	703	370	333	12	7	..	..
224	Maholi (87)	772·13	114	114	889	463	426	26	23	..	..
225	Dhadauli Khurd (Dodoli Khurd) (86)	280·85	43	43	370	179	191	13	15	..	..
226	Hasanpur Bilonda (89)	469·00	100	100	706	363	343	18	18	..	..
227	Patkhori (90)	755·94	279	279	2,038	1,038	1,000	79	77	..	..
228	Sohalpur (Sohabpur) (88)	57·06	16	16	122	67	55	..	..	..	..
229	Agon (104)	1,437·42	307	307	2,146	1,117	1,029	99	87	..	..
230	Badopur (103)	110·07	34	34	229	117	112	..	..	..	..
231	Pathrali (102)	229·05	76	76	598	317	281	10	14	..	..
232	Shahabpur (101)	152·00	28	28	235	117	118	12	7	..	..
233	Kherla Kalan (100)	192·22	32	32	317	167	150	38	33	..	..
234	Bhakroji (99)	687·15	176	176	1,104	573	531	31	25	..	..
235	Rawli (91)	1,234·27	187	187	1,190	650	540	73	58	..	..
236	Patan Udaipuri (92)	254·14	90	90	565	300	265	173	160	..	..
237	Shakarpuri (93)	173·20	38	38	235	123	112	36	31	..	..
238	Doha (94)	1,253·70	369	371	2,573	1,325	1,248	143	157	..	..
239	Beriabas (97)	123·02	28	28	153	79	74	4	3	..	..
240	Ibrahimbas (98)	123·83	73	73	438	226	212	..	..	..	..
241	Shahmirbas (96)	333·05	82	82	501	264	237	3	2	..	..
242	Kol Gaon (95)	412·77	192	192	1,073	591	482	147	142	..	..
	Grand Total	81172·01	31,977	32,252	217,060	114,776	102,284	8,984	8,003	..	..

†Although entered as 'Be-Chirag' (Un-inhabited) in the Revenue record, the population shown against this village was enumerated at the time of 1981-Census

Notes:—(1) Where a town and village bear an identical name, the word (Rural) has been added after the name of the village.

(2) The area of a village (revenue estate) is based on the information supplied by the Revenue Patwari and includes urban area, if any.

CENSUS ABSTRACT

Literates		Main Workers										Marginal Workers		Non-Workers	
		Total Main Workers (1—IX)		Cultivators (I)		Agricultural Labourers (II)		Household Industry—Manufacturing, Processing, Servicing and Repairs [V (a)]		Other Workers [III, IV, V(b) & VI to IX]					
M	F	M	F	M	F	M	F	M	F	M	F	M	F	M	F
13	14	15	16	17	18	19	20	21	22	23	24	25	26	27	28
117	5	303	2	228	..	35	..	7	2	33	..	..	..	251	519
138	25	198	6	108	..	23	2	4	1	63	3	..	..	200	320
119	31	141	6	106	2	7	1	..	..	28	3	..	1	154	296
174	3	345	2	259	1	32	1	7	..	47	..	..	..	339	609
247	20	150	1	107	..	4	..	2	..	37	1	..	..	273	339
11	..	22	..	21	..	..	..	..	..	1	..	..	2	15	37
132	2	169	6	116	..	2	..	2	..	49	6	..	..	144	282
120	..	182	3	135	1	..	..	1	..	46	2	..	..	188	330
133	8	257	2	165	1	30	..	26	..	36	1	..	16	206	408
89	41	99	..	64	..	8	..	..	..	27	1	..	1	80	190
116	4	212	3	144	1	13	..	4	..	51	2	..	14	151	326
258	20	616	3	478	3	29	..	19	..	90	..	..	..	422	997
20	..	30	4	15	2	2	..	..	2	13	..	..	..	37	51
293	35	561	12	298	5	73	3	14	..	176	4	16	28	540	989
20	..	67	..	52	..	2	..	..	..	13	..	..	..	50	112
63	1	159	1	112	..	12	..	5	..	30	1	..	..	158	280
42	4	58	..	42	..	..	..	..	..	16	..	6	20	53	98
37	2	65	..	55	..	..	..	..	..	10	..	14	21	88	129
160	16	310	6	195	..	21	..	6	2	88	4	..	..	263	525
235	62	308	5	130	..	83	1	1	..	94	4	..	..	342	535
97	19	155	18	91	1	34	13	14	2	16	2	..	6	145	241
30	..	63	1	57	..	1	1	..	..	5	..	..	..	60	111
283	17	733	183	504	170	19	3	49	..	161	10	2	..	590	1,065
13	..	41	..	31	..	7	..	..	..	3	..	..	..	38	74
32	..	121	1	110	1	3	..	..	..	8	..	..	..	105	211
51	..	156	..	134	..	7	..	8	..	7	..	1	2	107	235
176	6	308	1	187	..	30	..	56	..	35	1	..	48	283	433
34,836	4,734	60,351	7,380	38,040	5,260	6,000	1,313	2,175	157	14,136	650	1,369	12,826	53,056	82,078

FEROZEPUR JHIRKA TAHSIL **URBAN PRIMARY**

Location Code No.	Name of Town/Ward	Area of Town in Km²	No. of occupied residential houses	No. of Households	Total Population (Including Institutional & Houseless Population)			Scheduled Castes		Scheduled Tribes	
					P	M	F	M	F	M	F
1	2	3	4	5	6	7	8	9	10	11	12
X	FEROZEPUR JHIRKA (M.C.)	8·86	1,587	1,589	9,400	5,031	4,369	712	629	..	..
	Ward 1		167	167	1,110	593	517	187	155	..	..
	" 2		186	186	1,032	552	480	58	53	..	..
	" 3		142	142	744	398	346	16	9	..	..
	" 4		158	160	1,011	529	482	16	20	..	..
	" 5		143	143	827	458	369	..	..	..	..
	" 6		137	137	772	425	347	130	96	..	..
	" 7		123	123	701	376	325	130	121	..	..
	" 8		150	150	799	433	366	14	11	..	..
	" 9		126	126	759	380	379	144	152	..	..
	" 10		118	118	721	378	343	10	9	..	..
	" 11		137	137	924	509	415	7	3	..	..

CENSUS ABSTRACT

GURGAON DISTRICT

Literates		Main Workers										Marginal Workers		Non-Workers	
		Total Main Workers (1—IX)		Cultivators (I)		Agricultural Labourers (II)		Household Industry—Manufacturing, Processing, Servicing and Repairs [V (a)]		Other Workers [III, IV, V(b) & VI to IX]					
M	F	M	F	M	F	M	F	M	F	M	F	M	F	M	F
13	14	15	16	17	18	19	20	21	22	23	24	25	26	27	28
2,948	1,593	2,522	100	447	7	83	6	169	4	1,823	83	2	11	2,507	4,258
171	25	305	13	125	7	27	3	5	..	148	3	..	..	288	504
349	182	282	3	16	..	3	..	39	1	224	2	..	7	270	470
184	71	233	6	55	..	18	..	2	..	158	6	..	..	165	340
390	245	243	3	19	..	6	..	24	..	194	3	1	..	285	479
291	183	227	2	10	..	..	..	12	..	205	2	..	..	231	367
285	147	211	15	17	..	3	..	12	..	179	15	..	..	214	332
179	73	197	10	47	..	..	..	5	..	145	10	..	..	179	315
367	250	194	18	44	..	..	..	..	..	150	18	..	..	239	348
182	86	186	10	27	..	10	1	22	2	127	7	..	3	194	366
293	208	187	13	13	..	1	..	..	..	173	13	..	..	191	330
257	123	257	7	74	..	15	2	48	1	120	4	1	1	251	407

APPENDIX
ENUMERATION BLOCKWISE TOTAL POPULATION AND SCHEDULED CASTES POPULATION

APPENDIX

URBAN PRIMARY CENSUS ABSTRACT

Total and Scheduled Castes Population Urban Block-wise

Location Code No.	Name of Town/Ward/ Urban Block	Total Population	Scheduled Castes
1	2	3	4
I	GURGAON (M.C.)		
	Ward—1	4,861	440
	Block—1	899	8
	,, 2	699	16
	,, 3	667	19
	,, 4	675	44
	,, 5	692	101
	,, 6	634	60
	,, 7	595	192
	Ward—2	6,801	528
	Block—8	617	18
	,, 9	800	29
	,, 10	577	279
	,, 11	704	57
	,, 12	1,071	66
	,, 13	608	17
	,, 14	886	54
	,, 15	698	8
	,, 16	420	..
	,, 17	420	..
	Ward—3	3,296	34
	Block—18	579	..
	,, 19	690	25
	,, 20	611	..
	,, 21	719	2
	,, 22	697	7
	Ward—4	4,028	338
	Block—23	559	5
	,, 24	686	..
	,, 25	723	45
	,, 26	814	63
	,, 27	560	..
	,, 28	686	225
	Ward—5	3,064	275
	Block—29	555	..
	,, 30	547	40
	,, 31	600	14
	,, 32	668	46
	,, 33	694	175
	Ward—6	3,402	1,108
	Block—34	627	45
	,, 35	583	250
	,, 36	334	12
	,, 37	738	9
	,, 38	575	299
	,, 39	545	493
	Ward—7	3,978	1,087
	Block—40	542	..
	,, 41	605	124
	,, 42	554	156
	,, 43	685	240
	,, 44	731	291
	,, 45	861	226
	Ward—8	3,564	43
	Block—46	639	6
	,, 47	575	..
	,, 48	601	23
	,, 49	582	14
	,, 50	636	..
	,, 51	531	..
I—Contd.	**Ward—9**	3,528	117
	Block—52	658	2
	,, 53	491	..
	,, 54	673	..
	,, 55	768	22
	,, 56	938	93
	Ward—10	3,990	42
	Block—57	664	..
	,, 58	715	..
	,, 59	657	..
	,, 60	642	..
	,, 61	552	..
	,, 62	760	42
	Ward—11	3,740	318
	Block—63	647	1
	,, 64	625	..
	,, 65	597	9
	,, 66	604	54
	,, 67	662	155
	,, 68	605	99
	Ward—12	3,675	11
	Block—69	651	..
	,, 70	456	..
	,, 71	604	..
	,, 72	625	5
	,, 73	726	6
	,, 74	613	..
	Ward—13	3,621	71
	Block—75	584	..
	,, 76	610	..
	,, 77	541	..
	,, 78	636	3
	,, 79	634	6
	,, 80	616	62
	Ward—14	3,234	250
	Block—81	671	192
	,, 82	694	55
	,, 83	624	..
	,, 84	628	3
	,, 85	617	..
	Ward—15	3,730	1,262
	Block—86	577	374
	,, 87	678	420
	,, 88	652	242
	,, 89	567	34
	,, 90	576	116
	,, 91	680	76
	Ward—16	4,554	112
	Block—92	736	20
	,, 93	718	..
	,, 94	496	12
	,, 95	729	30
	,, 96	695	49
	,, 97	643	1
	,, 98	537	..
	Ward—17	4,256	108
	Block—99	629	..
	,, 100	778	52

APPENDIX

URBAN PRIMARY CENSUS ABSTRACT

Total and Scheduled Castes Population Urban Block-wise

Location Code No.	Name of Town/Ward/ Urban Block	Total Population	Scheduled Castes
1	2	3	4
	Ward—17		
I—Contd.	Block—101	803	22
	,, 102	647	..
	,, 103	703	22
	,, 104	696	12
1	**Ward—18**	6,894	1,704
	Block—105	842	16
	,, 106	821	38
	,, 107	979	159
	,, 108	1,260	168
	,, 109	838	271
	,, 110	734	371
	,, 111	708	300
	,, 112	692	381
	Ward—19	2,973	15
	Block—113	561	9
	,, 114	576	..
	,, 115	687	..
	,, 116	493	5
	,, 117	656	1
	Ward—20	3,771	50
	Block—118	615	..
	,, 119	544	..
	,, 120	566	..
	,, 121	689	..
	,, 122	676	9
	,, 123	681	41
	Ward—21	5,215	547
	Block—124	527	..
	,, 125	626	4
	,, 126	707	..
	,, 127	576	4
	,, 128	562	15
	,, 129	545	179
	,, 130	1,039	247
	,, 131	633	98
	Ward—22	2,940	15
	Block—132	718	7
	,, 133	782	..
	,, 134	474	..
	,, 135	966	8
II	GURGAON (C.T.)		
	Ward—1	2,922	648
	Block—1	477	95
	,, 2	651	24
	,, 3	620	46
	,, 4	643	382
	,, 5	531	101
	Ward—2	3,250	492
	Block—6	472	180
	,, 7	802	..
	,, 8	717	5
	,, 9	566	54
	,, 10	693	253
II—Concld.	**Ward—3**	2,586	782
	Block—11	475	1
	,, 12	443	87
	,, 13	602	526
	,, 14	447	4
	,, 15	619	164
	Ward—4	3,004	711
	Block—16	420	132
	,, 17	459	328
	,, 18	708	..
	,, 19	635	118
	,, 20	782	133
III	JHARSA (C.T.)		
	Ward—1	4,077	1,079
	Block—1	724	272
	,, 2	553	310
	,, 3	586	108
	,, 4	604	159
	,, 5	645	33
	,, 6	588	49
	,, 7	377	148
	Ward—2	4,025	750
	Block—8	534	374
	,, 9	573	15
	,, 10	770	72
	,, 11	550	..
	,, 12	396	..
	,, 13	468	..
	,, 14	734	289
IV	FARRUKH NAGAR (M.C.)		
	Ward—1	514	195
	Block—1	514	195
	Ward—2	489	13
	Block—2	489	13
	Ward—3	747	265
	Block—3	747	265
	Ward—4	512	..
	Block—4	512	..
	Ward—5	484	49
	Block—5	484	49
	Ward—6	488	12
	Block—6	488	12
	Ward—7	537	516
	Block—7	537	516

APPENDIX

URBAN PRIMARY CENSUS ABSTRACT

Total and Scheduled Castes Population Urban Block-wise

Location Code No.	Name of Town/Ward/ Urban Block	Total Population	Scheduled Castes
1	2	3	4
IV—Concld.	**Ward—8**	764	179
	Block —8	434	179
	„ 9	330	..
	Ward—9	482	10
	Block—10	482	10
	Ward—10	759	573
	Block—11	759	573
	Ward—11	591	187
	Block—12	591	187
V	HAILEYMANDI (M.C.)		
	Ward—1	427	1
	Block —1	317	1
	„ 2	110	..
	Ward—2	186	..
	Block —3	186	..
	Ward—3	203	1
	Block —4	203	1
	Ward—4	283	..
	Block —5	92	..
	„ 6	191	..
	Ward—5	349	..
	Block —7	349	..
	Ward—6	276	..
	Block —8	276	..
	Ward—7	367	7
	Block —9	367	7
	Ward—8	331	1
	Block—10	331	1
	Ward—9	732	226
	Block—11	105	64
	„ 12	314	159
	„ 13	313	3
	Ward—10	6,986	1,954
	Block—14	824	20
	„ 15	537	105
	„ 16	775	180
	„ 17	586	..
	„ 18	647	..
V— Concld.	**Ward—10**		
	Block 19	590	..
	„ 20	631	
	„ 21	553	386
	„ 22	611	475
	„ 23	498	471
	„ 24	734	317
VI	PATAUDI (M.C.)		
	Ward—1	586	267
	Block —1	586	267
	Ward—2	967	566
	Block —2	452	425
	„ 3	515	141
	Ward—3	763	164
	Block —4	763	164
	Ward—4	536	..
	Block —5	536	..
	Ward—5	793	273
	Block —6	434	79
	„ 7	359	194
	Ward—6	825	92
	Block —8	825	92
	Ward—7	940	449
	Block —9	472	295
	„ 10	468	154
	Ward—8	851	91
	Block—11	851	91
	Ward—9	702	..
	Block—12	702	..
	Ward—10	693	71
	Block—13	693	71
	Ward—11	766	..
	Block—14	766	..
VII	SOHNA (M.C.)		
	Ward—1	2,830	1,101
	Block —1	802	211
	„ 2	706	231
	„ 3	629	452
	„ 4	693	207

APPENDIX

URBAN PRIMARY CENSUS ABSTRACT

Total and Scheduled Castes Population Urban Block-wise

Location Code No.	Name of Town/Ward/ Urban Block	Total Population	Scheduled Castes
1	2	3	4
VII—Concld.	**Ward—2**	992	479
	Block —5	281	58
	„ 6	711	421
	Ward—3	1,662	563
	Block —7	368	..
	„ 8	434	234
	„ 9	507	320
	„ 10	353	9
	Ward—4	777	13
	Block—11	360	10
	„ 12	417	3
	Ward—5	955	118
	Block—13	607	118
	„ 14	348	..
	Ward—6	1,027	5
	Block—15	515	5
	„ 16	512	..
	Ward—7	958	21
	Block—17	404	13
	„ 18	554	8
	Ward—8	1,666	655
	Block—19	700	47
	„ 20	966	608
	Ward—9	1,053	49
	Block—21	581	49
	„ 22	472	..
	Ward—10	747	317
	Block—23	747	317
VIII	TAORU (M.C.)		
	Ward—1	589	300
	Block —1	589	300
	Ward—2	636	579
	Block —2	636	579
	Ward—3	659	109
	Block —3	659	109
	Ward—4	775	47
	Block —4	775	47
	Ward—5	426	79
	Block —5	426	79
VIII—Concld.	**Ward—6**	762	109
	Block —6	762	109
	Ward—7	644	..
	Block —7	644	..
	Ward—8	608	4
	Block —8	608	4
	Ward—9	683	..
	Block —9	683	..
	Ward—10	609	18
	Block—10	609	18
	Ward—11	521	14
	Block—11	521	14
IX	NUH (M.C.)		
	Ward—1	425	76
	Block —1	425	76
	Ward—2	485	17
	Block —2	485	17
	Ward—3	602	..
	Block —3	602	..
	Ward—4	1,129	233
	Block —4	563	1
	„ 5	566	232
	Ward—5	660	8
	Block —6	660	8
	Ward—6	1,159	465
	Block —7	587	..
	„ 8	572	465
	Ward—7	537	24
	Block —9	537	24
	Ward—8	995	362
	Block—10	495	288
	„ 11	500	74
X	FEROZEPUR JHIRKA (M.C.)		
	Ward—1	1,110	342
	Block —1	416	144
	„ 2	694	198

APPENDIX

URBAN PRIMARY CENSUS ABSTRACT

Total and Scheduled Castes Population Urban Block-wise

Location Code No.	Name of Town/Ward/ Urban Block	Total Population	Scheduled Castes
1	2	3	4
X—*Contd.*	**Ward—2**	1,032	111
	Block —3	568	46
	„ 4	464	65
	Ward—3	744	25
	Block —5	379	25
	„ 6	365	..
	Ward—4	1,011	36
	Block —7	500	36
	„ 8	511	..
	Ward—5	827	..
	Block —9	384	..
	„ 10	443	..
	Ward—6	772	226
	Block—11	365	80
X—*Concld.*	Block—12	407	146
	Ward—7	701	251
	Block—13	701	251
	Ward—8	799	25
	Block—14	799	25
	Ward—9	759	296
	Block—15	424	145
	„ 16	335	151
	Ward—10	721	19
	Block—17	721	19
	Ward—11	924	10
	Block—18	572	..
	„ 19	352	10

DISTRICT PRIMARY CENSUS ABSTRACT OF SCHEDULED CASTES

DISTRICT PRIMARY CENSUS

Location Code No.	District/Tahsil/Urban Agglomeration/ City/Town	Total/ Rural/ Urban	No. of Households with Scheduled Castes members	Total Scheduled Castes Population		
				P	M	F
1	2	3	4	5	6	7
	Gurgaon District	**T**	**20,295**	**120,681**	**64,318**	**56,363**
		R	**15,957**	**94,459**	**50,273**	**44,186**
		U	**4,338**	**26,222**	**14,045**	**12,177**
1	Gurgaon Tahsil	T	13,823	82,929	44,268	38,661
		R	10,115	60,492	32,226	28,266
		U	3,708	22,437	12,042	10,395
	Gurgaon (U.A.)	U	1,839	11,118	6,002	5,116
	(a) Gurgaon (M.C.)	U	1,442	8,475	4,592	3,883
	(b) Gurgaon (C.T.)	U	397	2,643	1,410	1,233
	Jharsa (C.T.)	U	279	1,836	984	852
	Farrukhnagar (M.C.)	U	352	1,999	1,084	915
	Haileymandi (M.C.)	U	376	2,190	1,181	1,009
	Pataudi (M.C.)	U	328	1,973	1,038	935
	Sohna (M.C.)	U	534	3,321	1,753	1,568
2	Nuh Tahsil	T	3,187	19,424	10,354	9,,070
		R	2,796	16,980	9,063	7,917
		U	391	2,444	1,291	1,153
	Taoru (M.C.)	U	197	1,259	688	571
	Nuh (M.C.)	U	194	1,185	603	582
3	Ferozepur Jhirka Tahsil	T	3,285	18,328	9,696	8,632
		R	3,046	16,987	8,984	8,003
		U	239	1,341	712	629
	Ferozepur Jhirka (M.C.)	U	239	1,341	712	629

ABSTRACT OF SCHEDULED CASTES

Literates			Main Workers					
			Total Main Workers (I—IX)			Cultivators (I)		
P	M	F	P	M	F	P	M	F
8	9	10	11	12	13	14	15	16
34,295	**28,220**	**6,075**	**32,430**	**29,486**	**2,944**	**2,424**	**2,111**	**313**
25,408	**21,429**	**3,979**	**25,693**	**23,204**	**2,489**	**2,351**	**2,041**	**310**
8,887	**6,791**	**2,096**	**6,737**	**6,282**	**455**	**73**	**70**	**3**
26,051	20,877	5,174	21,184	19,623	1,561	958	896	62
18,412	15,095	3,317	15,396	14,244	1,152	894	835	59
7,639	5,782	1,857	5,788	5,379	409	64	61	3
3,998	2,900	1,098	2,934	2,688	246	8	7	1
3,124	2,241	883	2,223	2,067	156	8	7	1
874	659	215	711	621	90	..	..	..
731	552	179	410	383	27	2	2	..
609	504	105	550	530	20	23	21	2
625	501	124	583	558	25	12	12	..
621	507	114	418	406	12	12	12	..
1,055	818	237	893	814	79	7	7	..
4,619	4,098	521	5,638	4,900	738	797	609	188
3,737	3,390	347	5,049	4,343	706	790	602	188
882	708	174	589	557	32	7	7	..
480	393	87	326	298	28	4	4	..
402	315	87	263	259	4	3	3	..
3,625	3,245	380	5,608	4,963	645	669	606	63
3,259	2,944	315	5,248	4,617	631	667	604	63
366	301	65	360	346	14	2	2	..
366	301	65	360	346	14	2	2	..

DISTRICT PRIMARY CENSUS

Main Workers

Location Code No.	District/Tahsil/Urban Agglomeration/City/Town	Total/ Rural/ Urban	Agricultural Labourers (II)			Household Industry—Manufacturing, Processing, Servicing and Repairs [V(a)]		
			P	M	F	P	M	F
1	2	3	17	18	19	20	21	22
8	**Gurgaon District**	**T**	**10,718**	**9,568**	**1,150**	**2,033**	**1,930**	**103**
		R	**10,023**	**8,935**	**1,088**	**1,633**	**1,538**	**95**
		U	**695**	**633**	**62**	**400**	392	**8**
1	Gurgaon Tahsil	T	7,306	6,648	658	778	751	27
		R	6,638	6,040	598	501	481	20
		U	668	608	60	277	270	7
	Gurgaon (U.A.)	U	62	59	3	96	92	4
	(a) Gurgaon (M.C.)	U	23	23	..	38	36	2
	(b) Gurgaon (C.T.)	U	39	36	3	58	56	2
	Jharsa (C.T.)	U	53	38	15	21	21	..
	Farrukhnagar (M.C.)	U	171	170	1	133	131	2
	Haileymandi (M.C.)	U	90	86	4	6	6	..
	Pataudi (M.C.)	U	157	148	9	3	3	..
	Sohna (M.C.)	U	135	107	28	18	17	1
2	Nuh Tahsil	T	2,022	1,721	301	411	391	20
		R	2,002	1,703	299	297	278	19
		U	20	18	2	114	113	1
	Taoru (M.C.)	U	6	5	1	57	57	..
	Nuh (M.C.)	U	14	13	1	57	56	1
3	Ferozepur Jhirka Tahsil	T	1,390	1,199	191	844	788	56
		R	1,383	1,192	191	835	779	56
		U	7	7	..	9	9	..
	Ferozepur Jhirka (M.C.)	U	7	7	..	9	9	..

ABSTRACT OF SCHEDULED CASTES

Main Workers			Marginal Workers			Non-Workers		
Other Workers [III, IV, V(b) & VI to IX]								
P	M	F	P	M	F	P	M	F
23	24	25	26	27	28	29	30	31
17,255	**15,877**	**1,378**	**3,779**	**788**	**2,991**	**84,472**	**34,044**	**50,428**
11,686	**10,690**	**996**	**3,360**	**645**	**2,715**	**65,406**	**26,424**	**38,982**
5,569	**5,187**	**382**	**419**	**143**	**276**	**19,066**	**7,620**	**11,446**
12,142	11,328	814	1,682	509	1,173	60,063	24,136	35,927
7,363	6,888	475	1,422	392	1,030	43,674	17,590	26,084
4,779	4,440	339	260	117	143	16,389	6,546	9,843
2,768	2,530	238	86	52	34	8,098	3,262	4,836
2,154	2,001	153	61	48	13	6,191	2,477	3,714
614	529	85	25	4	21	1,907	785	1,122
334	322	12	31	28	3	1,395	573	822
223	208	15	63	14	49	1,386	540	846
475	454	21	..	..	..	1,607	623	984
246	243	3	15	12	3	1,540	620	920
733	683	50	65	11	54	2,363	928	1,435
2,408	2,179	229	1,121	140	981	12,665	5,314	7,351
1,960	1,760	200	962	114	848	10,969	4,606	6,363
448	419	29	159	26	133	1,696	708	988
259	232	27	159	26	133	774	364	410
189	187	2	..	..	..	922	344	578
2,705	2,370	335	976	139	837	11,744	4,594	7,150
2,363	2,042	321	976	139	837	10,763	4,228	6,535
342	328	14	..	..	..	981	366	615
342	328	14	..	..	..	981	366	615

13096 DCO—Govt. Press, U.T., Chd.

ERRATA

Page No.	Column No.	Against		For	Read
xii	(ii) Agricultural labourer	Figure against females under the heading "district"		8.61	18.61
15	3 of Table 5	Total		100 00	100.00
22	4 of Table 17	Column heading		Total area	Total area (in hectares)
25	2 of Table 23	Column heading		Proportion of	Percentage of
47	18	Location Code No.	20	60.	60.00
51	18	"	49	10.00	1.00
56	8	"	101	—5(5—10)	—(5—10)
58	4	"	134	10,131	1,031
62	2	"	167	(Patheri)	(Pathreri)
63	11	"	160	R	PR
64	6	"	176	CHW(2)	CHW (6)
67	14	"	199	Bjra	Bajra
74	6	"	261	CHW	CHW(2)
77	16	"	270	WE (1700)	WE (17.00)
	12	"	273	Haileymandi (1)	Haileymandi (2)
78	5	"	280	PM	P,M
	5	"	285	PM	P.M
79	16	"	276	TWE (100.00) TW (200.00)	TW (100.00) TWE (200.00)
	11	"	284	PR	KR
85	2	Serial No.	115	Maroa	Marora
89	17	Location Code No.	12	89.94	89.84
91	17	"	30	00	88.00
98	6	"	122	—(10+)	CHW
98	7	"	127	TW, Hp	T,W, Hp
	7	"	130	T,W, Tk, TW	T,W Tk, TW. Hp
	7	"	133	—(—5)	W,Tk, TW, C
100	3	"	148	2,492.00	2,492.02
118	2	"	48	(Gujar Nangal)	(Gugar Nangal)
124	6	"	109	HS, CHW	HS, CHW (3)
	7	"	110	PHC	Hp, C
127	20	"	129	T 7	T 3
132	4	"	181	(51)	(59)
	3	"	187	199.20	190.20
134	4	"	216	1,057	1,075
136	2	"	225	Dhaduali Khurd	Dhadauli Khurd
	6	"	236	—(5—10)	—(10+)
148	3	"	41	Tauru	Taoru
150	3	"	154	Sirsingalheri	Srisingalheri

Page No.	Column No.	Against		For	Read
160	2	Serial No	4	Gurgaon (R) (C.T.)	IV Gurgaon (R)(C.T.)
171	17	"	9	1	..
	18	"	9	..	1
190	5	Location Code No.	182	200	220
	2	'	196	Patili Hajipur	Patli Hajipur
194	2	"	271	Ransik	Ransika
	2	"	283	Mumtajpur (30)	Mumtajpur (38)
196	8	Ward No.	15	1,813	1,803
201	28	"	2	1,820	1,822
213	25	Location Code No.	52	8	18
216	2	"	112	Barota (170)	Barota (178)
	3	"	147	166.02	166.00
230	2	"	141	Aminabad (206)	Aminabad (226)
231	16	"	109	53	52
232	2	"	201	Khera Khurd	Kherla Khurd
233	20	"	213	--	14
	21	"	213	14	69
	22	"	213	69	1
	23	"	213	1	285
	25	"	213	285	--
	26	"	213	..	2