

CENSUS 1971

PARTS X—A & B

TOWN & VILLAGE DIRECTORY

SERIES—7

With compliments from

Attar Singh
Director of Census Operations, Himachal Pradesh

DISTRICT CENSUS HANDBOOK

DISTRICT CHAMBA

ATTAR SINGH
of the Indian Administrative Service,
Director of Census Operations,
Himachal Pradesh.

GADDI MITR BHOLA

(MOTIF ON THE COVER)



The cover page on the right-hand bottom shows a Gaddi-Scheduled Tribe-enjoying mini *hooka* while carrying a lamb in his bosom.

The Gaddi people of the Himalayas are found mostly in the Chamba District and along certain foot-hills of the Dhaula Dhar in the Kangra District of Himachal Pradesh. Their area is frequently described as 'Gadaren' the land of the Gaddis or as Shiva *bhumi*, the land of Shiva. Administratively they are indigenous to the Brahmaur Sub-Tehsil of Chamba District and have spread southward across the Dhaula Dhar into the northern part of Kangra District. The Gaddis are a semi-pastoral and semi-agricultural tribe and own flocks of sheep and goats which are their chief source of wealth. The Gaddis are interesting people and offer a striking contrast in several respects to the other inhabitants of Chamba. Their dress is conspicuous, wearing a pattu coat called chola, reaching below the knee. The *chola* is tightened round the waiste by a black woollen rope called dora. The legs are generally bare. They are robust of frame and accustomed to exposure in all weathers owing to the migratory life lead by so many of them. In their manners they are so simple, frank and open, deferential to their superior and yet manly and dignified. As the saying goes in the hills "Gaddi Mitr Bhola, denda top to mangda Chola." "The Gaddi is a simple friend, he offers his cap and asks a coat in exchange."

DISTRICT CHAMBA

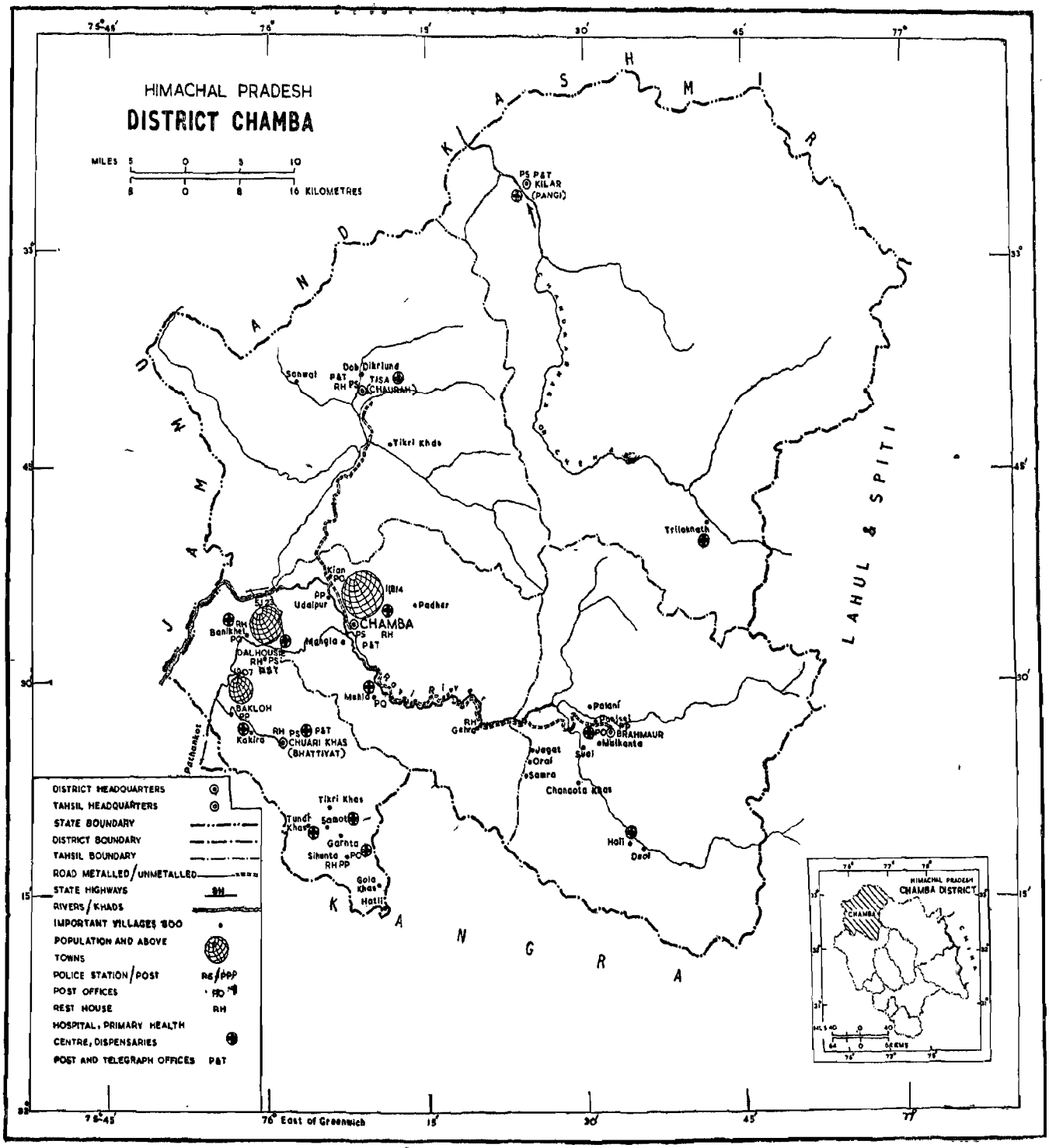
HIMACHAL PRADESH
DISTRICT CHAMBA
MILES 5 0 5 10
8 0 8 16 KILOMETRES
H I M A C H A L P R A D E S H
J A M M U A N D K A S H M I R
L A H U L & S P I T I
K A N G R A
CHAMBA
Tisa (CHAUGAN)
Sahwat
Tikri Khds
Udaipur
Padher
Banikhet
Mahla
Mehla
Kakira
Chuari Khas (Bhattiyat)
Tikri Khas
Tundi Khas
Samot
Garota
Sihota
Gola Khas
Hatli
Kilar (Pangi)
Triloknath
Brahmaur
Chanota Khas
Holi
Daol
Dalhousie
Bakloh
Pathankot
Ravi
Gaha
DISTRICT HEADQUARTERS
TAHSIL HEADQUARTERS
STATE BOUNDARY
DISTRICT BOUNDARY
TAHSIL BOUNDARY
ROAD METALLED/UNMETALLED
STATE HIGHWAYS
RIVERS/KHADS
IMPORTANT VILLAGES 800 POPULATION AND ABOVE
TOWNS
POLICE STATION/POST
POST OFFICES
REST HOUSE
HOSPITAL, PRIMARY HEALTH CENTRE, DISPENSARIES
POST AND TELEGRAPH OFFICES
RH
P&T
HIMACHAL PRADESH
CHAMBA DISTRICT
CHAMBA
76° East of Greenwich

Census Of India 1971

LIST OF PUBLICATIONS

Central Government Publications—Census of India 1971—Series—7—Himachal Pradesh is being published in the following parts :

Part Number	*Subject covered*	
I—A	General Report.	
I—B	Detailed Analysis of the Demographic, Social, Cultural and Migration Patterns.	
I—C	Subsidiary Tables.	
II—A	General Population Tables ('A' Series).	
II—B	Economic Tables ('B' Series).	
II—C (*i*)	Distribution of Population, Mother Tongue and Religion, Scheduled Castes and Scheduled Tribes.	
II—C (*ii*)	Other Social and Cultural Tables and Fertility Tables, Tables on Household Composition, Single Year Age, Marital Status, Educational Levels, Scheduled Castes and Scheduled Tribes, etc., Bilingualism.	
III	Establishments Report and Tables ('E' Series).	
IV—A & B	Housing Report and Housing Subsidiary Tables.	
V	Special Tables and Ethnographic Notes on Scheduled Castes and Scheduled Tribes.	
VI—A	Town Directory.	
VI—B	Special Survey Reports on Selected Towns.	
VI—C	Survey Reports on Selected Villages.	
VII	Special Report on Graduate and Technical Personnel.	
VIII—A	Administration Report—Enumeration.	For official use only.
VIII—B	Administration Report—Tabulation.	
IX	Census Atlas.	
IX—A	Administrative Atlas.	

GOVERNMENT OF HIMACHAL PRADESH PUBLICATIONS—

DISTRICT CENSUS HANDBOOKS :

X—A	Town and Village Directory.
X—B	Village and Townwise Primary Census Abstract.
X—C	Analytical Report, Departmental Statistics and District Census Tables.

(District Census Handbooks in respect of 10 districts of Himachal Pradesh are being published in 20 volumes i.e. two volumes for each district. Parts X—A and X—B are being combined and parts X—C are being brought out independently).

CONTENTS

			Pages
PREFACE	...	...	vii
ACKNOWLEDGEMENT OF ASSISTANCE	...	...	viii
FIGURES AT A GLANCE	...	...	1—2
LIST OF VILLAGES ARRANGED IN ALPHABETICAL ORDER	...	...	3—22
Part A :—Town and Village Directory			
Explanatory Note—Part A	...	...	25—38
Town Directory	...	...	39
Statement I—Status, Growth History and Functional Category of Towns	...	...	41
Statement II—Physical Aspects and Location of Towns, 1969	...	...	42
Statement III—Municipal Finance, 1968-69	...	...	43
Statement IV—Civic and Other Amenities, 1969	...	...	44
Statement V—Medical, Educational, Recreational and Cultural Facilities in Towns, 1969	...	...	45
Statement VI—Trade, Commerce, Industry and Banking, 1969	...	...	46
Statement VII—Population of Towns by Religion, 1971	...	...	47
Appendix I—Location of Towns and their Geographical Co-ordinates	...	...	48
Appendix II—Towns arranged in the order of population size with Alphabetical order	...	...	48
Village Directory			
Chaurah Tehsil	...	...	51—91
Pangi Tehsil	...	...	93—109
Chamba Tehsil	...	...	111—133
Bhattiyat Tehsil	...	...	135—159
Brahmaur Sub-Tehsil	...	...	161—179
Appendix — Tehsil and Sub-Tehsilwise Abstract of Educational, Medical and Other Amenities	...	...	180—181

Pages

Part B :—Village and Townwise Primary Census Abstract

Explanatory Note—Primary Census Abstract 185

Primary Census Abstract

Chaurah Tehsil .. ... 193—235
Pangi Tehsil .. ... 237—255
Chamba Tehsil ... ... 257—280
Chamba (M.C.) ... ... 280—285
Bhattiyat Tehsil ... ... 287—313
Dalhousie Urban Agglomeration ... ... 314—315
Dalhousie (M.C.) ... ... 314—315
Dalhousie (C.B.) ... ... 316—317
Bakloh (C.B.) ... ... 316—317
Brahmaur Sub-Tehsil ... ... 319—339

Statement Showing Jurisdiction of Enumerators' Blocks in Urben Area 340

MAPS :—

District Map Frontispiece
Chaurah Tehsil Facing Page 195
Pangi Tehsil ,, ,, ... 239
Chamba Tehsil ,, ,, ... 259
Bhattiyat Tehsil ,, ,, ... 289
Brahmaur Sub-Tehsil ,, ,, ... 321

PREFACE

Introduction of the District Census Handbooks in the Census Publication programme in 1951 Census, was a big landmark in the History of Indian Census. Since then these Handbooks are being regularly brought out by the Census Organisation on behalf of the State Government. District Census Handbooks contain important and basic statistics relating to the districts in the State which make their use by various agencies all the more important. The most important part of the Handbooks relates to the villagewise and urban blockwise primary census data—data at the micro level—which are utilized in almost every field of planning—educational, developmental, manpower etc. These statistics are also used for other important purposes such as adjustment of administrative boundaries, delimitation of electoral constituencies etc. Immediately on the completion of Census, administrative authorities, private agencies and academic institutions, in fact most data users are anxious to have the latest figures made available to them so that they are able to assess and pursue their activities in a more purposeful manner.

In order to make the necessary data available early to the Census data users, a major change has been made in publication programme of the District Census Handbooks of 1971 Census. Instead of incorporating all the information and statistics of a particular district in a single volume, the same has been divided into three parts—'A', 'B' and 'C'—so that parts 'A' and 'B' containing *(i)* Village Directory and Town Directory *(ii)* Villagewise and Townwise Primary Census Abstract could be released early without waiting for the compilation of data to be included in part 'C'. Originally the programme was to bring out all the parts 'A', 'B' and 'C' independently, as soon as compilations for a particular part were completed. Since the data for parts 'A' and 'B' were compiled simultaneously, it was decided to combine these parts in one volume which, I feel, will be more convenient to users of Census data to consult, as the volume contains primary statistics relating to the district at one place. The present volume consists of the Parts 'A' and 'B' of the District Census Handbook of Chamba. It is proposed to bring out Part 'C' of this publication as also for other districts independently, later because at present the administrative information has just started pouring in from the various Government Departments and Organisations. It will take some more time to put together these facts and figures into proper shape for the Part 'C' volume.

The jurisdictions of Chamba District stand slightly altered as compared to 1961 Census. Three towns viz. Dalhousie, Dalhousie Cantonment and Bakloh have since been annexed to Bhattiyat Tehsil of this district under provisions of the Punjab Reorganisation Act, 1966. The number of towns have thus been raised to four and the moth-eaten patches in the map of district removed.

The data collected during 1971 Census was initially sorted out in Tabulation Office and thereafter tabulated for Primary Census Abstract. Considerable efforts have been made by the staff to consolidate districtwise figures before these could be utilised in the District Census Handbooks. Census data incorporated in this District Handbook, I feel, would be very useful to the readers particularly who are interested to know the geographical distribution of population in Chamba District.

I owe my thanks to Shri A. Chandra Sekhar, Registrar General and Census Commissioner India, from whom I have received guidance and considerations most consistantly. Dr. B. K. Roy Burman, Deputy Registrar General was always helpful in solving my numerous problems and I feel highly indebted to him.

SIMLA
10th September, 1973.

Attar Singh
Director of Census Operations,
Himachal Pradesh.

Acknowledgement Of Assistance

GENERAL SUPERVISION

1.	Shri C.D. Bhatt	Assistant Director of Census Operations

TECHNICAL SUPERVISION

1.	Shri C.D. Bhatt	Assistant Director of Census Operations
2.	Shri S.P. Shabi	Senior Investigator

TOWN DIRECTORY

1.	Shri Des Raj Khanna	Investigator

VILLAGE DIRECTORY

1.	Shri Prem Nath Sharma	Statistical Assistant
2.	Shri Harbans Singh	Statistical Assistant
3.	Shri S.K. Bhandari	Statistical Assistant
4.	Shri H.L. Lohmi	Statistical Assistant
5.	Shri N.C. Chakraborty	Computor
6.	Shri Ramesh Kumar	Computor
7.	Shri Pavan Kumar Abrol	Computor
8.	Shri Shanta Prasad	Computor
9.	Shri Ram Singh	Computor
10.	Shri R.D. Bali	Assistant Compiler
11.	Shri Chander Mohan Sharma	Assistant Compiler
12.	Shri Baldev Singh Kashyap	Assistant Compiler
13.	Shri Ram Lal	Assistant Compiler
14.	Shri Yugdeep Krishan	Assistant Compiler
15.	Shri Dhirender Prasad	Assistant Compiler
16.	Shri Bhoop Singh	Assistant Compiler
17.	Shri Rajinder Kumar	Assistant Compiler
18.	Miss Usha Lamba	Assistant Compiler

PRIMARY CENSUS ABSTRACT

1.	Shri O.N. Bhutani	Tabulation Officer
2.	Shri S.M. Bhatnagar	Tabulation Officer
3.	Shri P.C. Naini	Statistical Assistant
4.	Shri M.S. Negi	Statistical Assistant
5.	Shri T.N. Bharat	Statistical Assistant
6.	Shri Y.C. Negi	Computor
7.	Shri Laiq Ram	Assistant Compiler
8.	Shri Gurdial Singh	Assistant Compiler

PREPARATION OF MAPS

1.	Shri Kaul Singh Thakur	Cartographer
2.	Shri Tuka Ram	Draftsman
3.	Shri Shama Nand Bragta	Draftsman

TYPING

1.	Shri Gian Chand	Junior Stenographer
2.	Shri Ram Ditta	Upper Division Clerk
3.	Shri Kapil Kumar	Typist
4.	Shri Dila Ram	Typist

PRINTING

1.	Shri M.C. Jaswal	Assistant
2.	Shri Jagdish Chander Gautam	Proof Reader
3.	Shri Amar Chand	Proof Reader

FIGURES AT A GLANCE

		Himachal Pradesh State	*Chamba District*
POPULATION TOTAL	Person	3,460,434	255,233
	Males	1,766,957	131,323
	Females	1,693,477	123,910
RURAL	Persons	3,218,544	236,389
	Males	1,628,623	121,200
	Females	1,589,921	115,189
URBAN	Persons	241,890	18,844
	Male	138,334	10,123
	Females	103,556	8,721
DECENNIAL POPULATION GROWTH RATE 1961—71		+23.04	+16.46
AREA IN SQ.KM.		55,673.0	8,195.0
DENSITY OF POPULATION PER SQ.KM.		62	31
SEX RATIO (NUMBER OF FEMALES PER 1,000 MALES)		958	944
LITERACY RATE	Persons	31.96	18.91
	Males	43.19	28.18
	Females	20.23	9.09
PERCENTAGE OF URBAN POPULATION TO TOTAL POPULATION		6.99	7.38
PERCENTAGE OF WORKERS TO TOTAL POPULATION (MAIN ACTIVITY ONLY)	Persons	36.95	40.32
	Males	52.43	59.32
	Females	20.79	20.19

FIGURES AT A GLANCE Concld.

		Himachal Pradesh State	*Chamba District*
BREAK UP OF WORKERS			
PERCENTAGE TO TOTAL WORKERS (i) CULTIVATORS	Persons	70.64	80.74
	Males	63.63	77.90
	Females	89.09	89.58
(ii) AGRICULTURAL LABOURERS	Persons	4.17	1.89
	Males	4.20	1.95
	Females	4.09	1.71
(iii) OTHER WORKERS	Persons	25.19	17.37
	Males	32.17	20.15
	Females	6.82	8.71
PERCENTAGE OF SCHEDULED CASTE POPULATION TO TOTAL POPULATION	Persons	22.24	14.99
	Males	22.34	15.16
	Females	22.14	14.81
PERCENTAGE OF SCHEDULED TRIBE POPULATION TO TOTAL POPULATION	Persons	4.09	28.00
	Males	4.01	27.54
	Females	4.18	28.49
NUMBER OF OCCUPIED RESIDENTIAL HOUSES		625,512	46,113
NUMBER OF VILLAGES	Total	18,929	1,696
	Inhabited	16,916	1,126
	Uninhabited	2,013	570
NUMBER OF URBAN AREAS		1 Urban Agglomeration (Comrised of 2 Towns) and 34 Towns	1 Urban Agglomeration (Comrised of 2 Towns) and 2 Towns

LIST OF VILLAGES ARRANGED IN ALPHABETICAL ORDER

Sl. No.	Name of Village	Location Code No.	Hadbast No.
1	2	3	4
	I. *CHAURAH TEHSIL*		
1	Ail	287	297
2	Aini	162	222
3	Airias	467	510
4	Airoi	176	74
5	Aiwas	365	365
6	Andral	143	62
7	Andresar,	178	223
8	Andwas	219	251
9	Andwas	350	350
10	Atoga	90	53
11	Aund	349	349
12	Bachuni	171	76
13	Bagail	247	258
14	Baggi	104	20
15	Baghai Garh	543	465
16	Balwas	241	263
17	Banaota	452	452
18	Bandokhi	83	100
19	Bandokhi	177	75
20	Banetu	101	28
21	Banjar	153	84
22	Banjwar	248	270
23	Banni	159	214
24	Baraila	313	313
25	Barangal	115	35
26	Bari	45	114
27	Barwari	251	209
28	Basa	105	21
29	Basua	293	170
30	Bhajotra	54	106
31	Bhalai	123	42
32	Bhalog	68	10
33	Bhandar	182	224
34	Bharaila	240	262
35	Bharara	454	454
36	Bharni,	547	469
37	Bharni-Phaika	28	132
38	Bharnu	281	291
39	Bharoga	277	189
40	Bhatrund	459	459
41	Bhatsar	318	318
42	Bhatyund	187	233
43	Bhauga	490	554
44	Bhauras	347	347
45	Bhero	72	103

Sl. No.	Name of Village	Location Code No.	Hadbast No.
1	2	3	4
	1. CHAURAH TEHSIL—*Contd.*		
46	Bhidroh	292	168
47	Bhing	127	46
48	Bhinga	253	206
49	Bhunraota	246	260
50	Bhuraul	263	193
51	Biala	449	449
52	Biana	191	234
53	Bibal	173	72
54	Bihali	89	54
55	Bihun	223	281
56	Bilauta	131	50
57	Billa	238	268
58	Brangal	124	38
59	Brahan	49	110
60	Buin	409	409
61	Bunderi	352	352
62	Bunhad	66	8
63	Chachoga	544	466
64	Chachul	308	309
65	Chakhotar	265	192
66	Chalong	371	371
67	Chamoh	107	25
68	Chanan	510	539
69	Chandru	391	391
70	Chanpa	420	420
71	Charauri	511	529
72	Chhajaut	437	437
73	Chhananu	111	27
74	Chhatrel	86	96
75	Chholi	342	342
76	Chhota Jaura	17	135
77	Chhudra	136	67
78	Chihi	198	240
79	Chil	221	275
80	Chilha	225	282
81	Choli	495	567
82	Chulera	168	78
83	Chundi	204	277
84	Dakala	208	245
85	Daloh	258	202
86	Dand	276	188
87	Dand	372	372
88	Dand	493	566
89	Dandi	85	97

LIST OF VILLAGES ARRANGED IN ALPHABETICAL ORDER—*Contd.*

Sl. No.	Name of Village	Location Code No.	Hadbast No.
1	2	3	4
	1. CHAURAH TEHSIL—*Contd.*		
90	Danga Makua	430	430
91	Danuh	175	71
92	Daonri	408	408
93	Darobari	274	172
94	Dehgran	317	317
95	Dehra	562	485
96	Dei Kund	69	11
97	Deoga	163	220
98	Deola	535	504
99	Devi Kothi	383	383
100	Dhabbi	202	279
101	Dhala	214	266
102	Dhanabal	151	87
103	Dhand	473	520
104	Dhanel	81	99
105	Dhaneli	418	418
106	Dhanetra	275	171
107	Dhar	129	49
108	Dhar	193	236
109	Dhar Banjaut	559	491
110	Dhar Bh ngor	558	493
111	Dhar Bharnu	280	292
112	Dhar Bhujgali	304	305
113	Dhar Chachul	309	307
114	Dhar Chhamer	426	426
115	Dhar Chharota	457	457
116	Dhar Dhamagan	427	427
117	Dhar Dughli	22	154
118	Dhar Gamgul	19	148
119	Dhar Gunyali	285	293
120	Dhar Jwara	540	470
121	Dhar Kalopar	312	312
122	Dhar Kansar	516	526
123	Dhar Kansar	532	501
124	Dhar Kussan	538	462
125	Dhar Makkar	311	311
126	Dhar Mansa	358	358
127	Dhar Marhoth II	36	124
128	Dhar Marhoth I	41	123
129	Dhar Maulgot	428	428
130	Dhar Mehilwar	343	343
131	Dhar Milgu	568	474
132	Dhar Nagni	435	435
133	Dhar Naloh	542	464
134	Dhar Niloh	436	436
135	Dhar Padhargoth	530	499
136	Dhar Paraba	541	463
137	Dhar Pukhar	513	523
138	Dhar Pukhri	525	532
139	Dhar Rundota	526	498
140	Dhar Sau	303	306
141	Dhar Sensar Patta	548	472
142	Dhar Sharwani	290	300
143	Dhar Shuru	569	480
144	Dhar Singra	363	363
145	Dhar Sontith	24	159
146	Dhar Supacholu	5	141
147	Dhar Syahbehi	8	145
148	Dhar Teru	278	299
149	Dhar Theka	434	434
150	Dhar Trakund	539	471
151	Dhar Tundara	536	460
152	Dhero	472	521
153	Dhndori	496	565
154	Dhor	150	82
155	Dhutta	261	197
156	Digori	299	163
157	Dob-Dikriund	413	413
158	D P.F. Banotu	523	533
159	D.P.F. Bhadruni	475	519
160	D.P.F. Bhalun	509	541
161	D.P.F. Chandraul	282	290
162	D.P.F. Chanjla	481	553
163	D.P.F. Chholi	341	341
164	D.P.F. Chil	224	273
165	D.P.F. Daonri	406	406
166	D.P.F. Gadiog	464	508
167	D.P.F. Galen	130	48
168	D.P.F. Gutkar	478	551
169	D.P.F. Gwar	482	549
170	D.P.F. Hala	230	285
171	D.P.F. Jala	534	503
172	D.P.F. Jano	486	542
173	D.P.F. Jawala	229	286
174	D.P.F. Jhola	203	276
175	D.P.F. Jured	566	478
176	D.P.F Kalor	521	535
177	D.P.F. Kalunj	484	547
178	D.P.F. Khaira	522	534
179	D.P.F. Khajrala	289	302
180	D.P.F. Khangu	233	289
181	D.P.F. Kherna	231	287
182	D.P.F. Kilor	78	178

LIST OF VILLAGES ARRANGED IN ALPHABETICAL ORDER—*Contd.*

Sl. No.	Name of Village	Location Code No.	Hadbast No.
1	2	3	4
	1. CHAURAH TEHSIL—*Contd.*		
183	D.P.F. Kyani	477	517
184	D.P.F. Langha	465	512
185	D.P.F. Luinda	336	336
186	D.P.F. Nangali	228	57
187	D.P.F. Puktala	397	397
188	D.P.F. Saloh	470	514
189	D.P.F. Seri	488	544
190	D.P.F. Seru	222	280
191	D.P.F. Shihga	194	238
192	D.P.F. Teru	279	294
193	D.P.F. Tipti	398	398
194	D.P.F. Tribhol	75	179
195	Drabbar	512	528
196	Drabila	112	30
197	Drekiri	145	94
198	Dror	57	104
199	Dudra	419	419
200	Dughar	118	39
201	Dughli	494	568
202	Dyothar Dhar	570	481
203	Gadiog	461	507
204	Gahua	94	13
205	Gal	154	83
206	Galua	380	380
207	Gamir	242	264
208	Gangla	181	227
209	Ganua	170	80
210	Garaun	259	201
211	Garh	377	377
212	Garh	498	556
213	Garhphari	445	445
214	Garhwalka	211	250
215	Gegana	502	562
216	Gewa	528	496
217	Gharetra	46	113
218	Goari	370	370
219	Grijindu	52	107
220	Guddan	374	374
221	Guila	357	357
222	Gul	61	1
223	Gulel	268	199
224	Gumra	156	184
225	Gundera	166	221
226	Guthan	165	219
227	Gwar	400	400
228	Hadila	119	40
229	Halela	148	91
230	Haloga	337	337
231	Hartwas	332	332
232	Helan	471	522
233	Hiar	326	326
234	Jakhral	51	174
235	Jalaut	243	256
236	Jamila	33	126
237	Jammu Kalawali	560	482
238	Jandrah	504	560
239	Jandrera	109	24
240	Jangal Himigiri	205	244
241	Jangra	422	422
242	Janjog	423	423
243	Janna	135	66
244	Jano	485	546
245	Jasaurgarh	463	509
246	Jatauta	161	213
247	Jatbag	421	421
248	Jawari	329	329
249	Jhaj Kothi	319	319
250	Jhakla	553	488
251	Jhaura	71	59
252	Jilah	152	86
253	Jilari	300	162
254	Jilaut	30	130
255	Junas	355	355
256	Jundhabal	252	207
257	Jungrar	524	531
258	Junth	338	338
259	Juri	550	476
260	Jusab	184	226
261	Jutrahan	60	3
262	Kainthal	497	564
263	Kale	399	399
264	Kaleg	199	242
265	Kalhel	479	550
266	Kalias	200	241
267	Kalwala	441	441
268	Kamand	116	36
269	Kandi	126	45
270	Kanhar	121	41
271	Kantha	114	32

LIST OF VILLAGES ARRANGED IN ALPHABETICAL ORDER—*Contd.*

Sl. No.	Name of Village	Location Code No.	Hadbast No.
1	2	3	4
	1. CHAURAH TEHSIL—*Contd.*		
272	Kaphlian	100	29
273	Kareri	518	530
274	Kareu	99	18
275	Karmari	447	447
276	Karwal	88	55
277	Kasbati Bhunj Raru	410	410
278	Kasbati Tisa	412	412
279	Katwar	537	461
280	Kela	331	331
281	Kella	480	552
282	Kethili	294	169
283	Khadari	169	77
284	Khajura	108	23
285	Khajwa	431	431
286	Khal	59	4
287	Khaloh	56	108
288	Khalu	256	205
289	Khalur	262	195
290	Khander	545	467
291	Khandiaru	210	248
292	Khandwara	237	270
293	Khangu	232	288
294	Khankur	146	95
295	Kharoti	167	79
296	Kheri	236	200
297	Khilgran	103	14
298	Khundi Maral	3	139
299	Kilor	74	176
300	Kilor	128	47
301	Kiyani	65	7
302	Koteri	188	232
303	Kotla	157	216
304	Kulthot	327	327
305	Kumarka	505	559
306	Kumauta	491	570
307	Kund	140	90
308	Kund	142	93
309	Kunda	62	2
310	Kunda	206	243
311	Kunda	561	483
312	Kundal	269	186
313	Kundi	190	211
314	Kutehr	255	203
315	Kutehr	328	328
316	Kutehr	403	403
317	Kutera	460	505
318	Kuthar	483	548
519	Ladehr	213	255
320	Ladhan	500	557
321	Ladua	141	92
322	Lahra	216	267
323	Lamhaota	218	252
324	Langera	9	143
325	Langha	466	511
326	Langoi	272	187
327	Lason	451	451
328	Ligga	138	69
329	Lindi Behi Chhoti	515	525
330	Lohad	113	31
331	Lohani	155	85
332	Lower Tain	393	393
333	Ludroa	226	284
334	Luinda	339	339
335	Lunot	249	208
336	Madan Shalancha	414	414
337	Mailha	564	486
338	Majoga	379	379
339	Makkan	310	310
340	Malal	132	63
341	Malur	91	51
342	Mananoga	239	269
343	Mandoh	95	15
344	Mangalwas	438	438
345	Mangli	345	345
346	Manglo	455	455
347	Manjhal	133	64
348	Manjir	185	228
349	Manju	468	516
350	Mansa	359	359
351	Mara	271	182
352	Marhoth	42	118
353	Matiund	322	322
354	Maura	73	102
355	Mawa	549	473
356	Meas	384	384
357	Meru	257	204
358	Mulkiar	267	190
359	Mulwas	348	348
360	Munda	158	215

LIST OF VILLAGES ARRANGED IN ALPHABETICAL ORDER—*Contd.*

Sl. No.	Name of Village	Location Code No.	Hadbast No.
1	2	3	4
	1. CHAURAH TEHSIL—*Contd.*		
361	Nachnoti	215	265
362	Nagor	63	6
363	Naled	122	43
364	Nandan	183	225
365	Nangali	58	58
366	Nanori	321	321
367	Naral	64	5
368	Nausara	425	425
369	Nera	417	417
370	Ohla	335	335
371	Paddar	415	415
372	Pal	270	185
373	Paleran	503	561
374	Panjola	67	9
375	Paraba	546	468
376	Parandri	209	249
377	Parchhi	106	22
378	Parjana	179	231
379	Phagrog	250	259
380	Phanaota	556	494
381	Pringul	15	134
382	Pukhri	172	73
383	Puktala	395	395
384	Puntwar	439	439
385	Purhan	38	120
386	Rainka	48	111
387	Ramiund	197	239
388	Ranjni	35	128
389	R F. Ail	288	301
390	R.F. Bagoli	44	116
391	R.F. Banaota	453	453
392	R.F. Bara	429	429
393	R.F. Bhagothli	10	146
394	R.F. Bhajotra	55	105
395	R.F. Bir	7	144
396	R.F. Boda	23	158
397	R.F. Chachul	307	308
398	R.F. Chamar Chuna	529	497
399	R.F. Chandraul	284	295
400	R.F. Chandru	390	390
401	R.F. Charbhent	27	133
402	R.F. Chatri	520	536
403	R.F. Chil	220	274
404	R.F. Dalaun	389	389
405	R.F. Dand	375	375
406	R.F. Dandi	13	150
407	R.F. Daonri	407	407
408	R.F. Daonri	266	191
409	R.F. Datrund	260	198
410	R.F. Dehra	563	484
411	R.F. Devi Kothi	382	382
412	R.F. Dhaju	37	122
413	R.F. Dhand	474	515
414	R.F. Doari	527	495
415	R.F. Gagli	6	142
416	R.F. Garhetira	47	112
417	R.F. Garphari	446	446
418	R.F. Guddan	373	373
419	R.F. Guila	356	356
420	R.F. Guinala	18	152
421	R.F. Gurunji	531	500
422	R.F. Guthan	164	218
423	R.F. Guwari	11	147
424	R.F. Hailera	344	344
425	R.F. Haneru	361	361
426	R.F. Jamila	32	129
427	R.F. Jammu Kilwali	565	479
428	R.F. Jangbani	314	314
429	R.F. Jilari	301	161
430	R.F. Junth	340	340
431	R.F. Jured	551	477
432	R.F. Kalhetra	296	165
433	R.F. Kalwala	440	440
434	R.F. Kansar	517	527
435	R.F. Kela	330	330
436	R.F. Khajriala	533	502
437	R.F. Khangu	234	272
438	R.F. Khani	39	119
439	R.F. Khoran	298	164
440	R.F. Kilor	77	177
441	R.F. Kukeran	34	127
442	R.F. Lader	14	151
443	R.F. Langera	16	136
444	R.F. Lindi Behi Bari	514	524
445	R.F. Maihalun	291	117
446	R.F. Majur	346	346
447	R F. Mundi Bahi	557	492
448	R.F. Nalwar (1)	20	153

LIST OF VILLAGES ARRANGED IN ALPHABETICAL ORDER—*Contd.*

Sl. No.	Name of Village	Location Code No.	Hadbast No.
1	2	3	4
	1. CHAURAH TEHSIL—*Contd.*		
449	R F. Nalwar (II)	21	155
450	R.F. Nalwar (III)	25	157
451	R F. Panoga	43	115
452	R F. Patri (II)	29	131
453	R F. Patri (I)	31	125
454	R.F. Puktala	396	396
455	R.F. Ranjal	12	149
456	R.F. Rupani	508	540
457	R.F. Sagti	320	320
458	R.F. Salla	149	89
459	R.F. Saloh	469	513
460	R.F. Sambal	401	401
461	R.F. Saran	519	538
462	R.F. Sau	305	303
463	R F. Seri	487	543
464	R.F. Shagwari	286	298
465	R.F. Shaol	351	351
466	R.F. Shikri	507	537
467	R.F. Singra	364	364
468	R.F. Suila	354	354
469	R.F. Sundari	555	490
470	R.F. Supacholu	4	140
471	R F. Taun	432	432
472	R.F. Thamru	295	167
473	R.F. Tipri	227	283
474	Rundal	443	443
475	Sai	196	247
476	Sai Kothi	334	334
477	Saili	186	229
478	Salori	125	44
479	Salori	254	196
480	Saluan	84	98
481	Salyund	160	217
482	Sama	102	19
483	Sandwar	70	56
484	Sanghor	492	569
485	Sanghi	26	156
486	Sangrut	97	33
487	Sanol	381	381
488	Sanwal	315	315
489	Saprot	501	563
490	Sarangar	424	424
491	Sarar	147	88
492	Saren	98	17
493	Saroga	273	173
494	Sarua	450	450
495	Sathias	376	376
496	Sau	306	304
497	Saunda	323	323
498	Saunri	80	183
499	Sauti	476	518
500	Ser	144	61
501	Shagla	217	253
502	Shagloga	404	404
503	Shagwari	283	296
504	Shaini	235	271
505	Shakar	416	416
506	Shalan	402	402
507	Shalela Bari	316	316
508	Shali	333	333
509	Shalla	189	212
510	Shannua	448	448
511	Shantewa	444	444
512	Shaol	353	353
513	Shapriot	324	324
514	Shimbra	456	456
515	Shind	489	545
516	Shinga	195	237
517	Shiunwai	207	246
518	Shukra	244	257
519	Sikaryah	96	16
520	Simini	110	26
521	Sindla	264	194
522	Sira Galu	302	160
523	Siri	378	378
524	Siula	139	81
525	Sabranila	394	394
526	Sthan	180	230
527	Suala	552	487
528	Sudla	201	278
529	Suganti	53	109
530	Sui	506	558
531	Sundar	554	489
532	Sungani	192	235
533	Sunj	245	261
534	Supan	120	34
535	Sunu	297	166
536	Swiga	499	555
537	Talai	50	175.
538	Taleru	117	37

LIST OF VILLAGES ARRANGED IN ALPHABETICAL ORDER—*Contd.*

Sl. No.	Name of Villa e	Location Code No.	Hadbast No.
1	2	3	4
	1. CHAURAH TEHSIL—*Concld.*		
539	Talori	174	70
540	Tanki Da Par	40	121
541	Tatrog	405	405
542	Teppa	386	386
543	Thal	93	12
544	Thalli	442	442
545	Thaloga	82	101
546	Thanai Kothi	325	325
547	Theka Dhar Baju Bag Gali	2	137
548	Theka Dhar Padri	1	138
549	Thisila	79	181
550	Thun	137	68
551	Tiari	134	65
552	Tikar	92	52
553	Tikri	212	254
554	Tikri Khas	458	458
555	Tisa	411	411
556	Trakar Dar	387	387
557	Trakar Jail	433	433
558	Trakar Jamun	362	362
559	Trakar Kalaban	367	367
560	Trakar Kateli	369	369
561	Trakar Khartap	567	475
562	Trakar Khurian	388	388
563	Trakar Kurandi	385	385
564	Trakar Mali Kundi Malur	366	366
565	Trakar Mansa	360	360
566	Trakar Ranikot	368	368
567	Trer	87	60
568	Tribhol	76	180
569	Uppar Tain	392	392
570	Utpur	462	506
	2. PANGI TEHSIL		
1	Ajog	100	100
2	Akhoru	113	113
3	Arat	211	211
4	Bhajund	109	109
5	Bharaur	124	124
6	Chacharwas	36	36
7	Chaling	191	191
8	Chamrat	202	202

Sl. No.	Name of Village	Location Code No.	Hadbast No.
1	2	3	4
	2. PANGI TEHSIL—*Contd.*		
9	Chasag	66	66
10	Chasag Bhotaor	68	68
11	Chhao	83	83
12	Chiloli	13	13
13	Dhanale	75	75
14	Dharahan	179	179
15	Dhar Bhasanu	91	91
16	Dhar Bhatgar	133	133
17	Dhar Bhinwag	141	141
18	Dhar Bhitar	182	182
19	Dhar Chaital	174	174
20	Dhar Chamuh	199	199
21	Dhar Chasag Bhotaor	67	67
22	Dhar Chhaned	107	107
23	Dhar Chhoglu	59	59
24	Dhar Chichot	90	90
25	Dhar Chur Dharun	188	188
26	Dhar Churgar	125	125
27	Dhar Chutar Darun	180	180
28	Dhar Daschar	52	52
29	Dhar Dhanda	136	136
30	Dhar Dhandal	138	138
31	Dhar Dharun	183	183
32	Dhar Dugah	166	166
33	Dhar Gal	62	62
34	Dhar Ghatul	193	193
35	Dhar Ghordhar	173	173
36	Dhar Gilding	219	219
37	Dhar Gumba	184	184
38	Dhar Hakli	63	63
39	Dhar Hohal	205	205
40	Dhari	204	204
41	Dhar Jholang	224	224
42	Dhar Jutgar	121	121
43	Dhar Kangal Panga	147	147
44	Dhar Karpat	194	194
45	Dhar Khangar	218	218
46	Dhar Kuderi	189	189
47	Dhar Kundel	126	126
48	Dhar Loni	104	104
49	Dhar Mushgar	155	155
50	Dhar Namghar	200	200
51	Dhar Panala	103	103
52	Dhar Parla Bhitar	181	181

LIST OF VILLAGES ARRANGED IN ALPHABETICAL ORDER—*Contd.*

Sl. No.	Name of Village	Location Code No.	Hadbast No.
1	2	3	4
	2. PANGI TEHSIL—*Contd.*		
53	Dhar Parmar	51	51
54	Dhar Phatgar	206	206
55	Dhar Salpat	154	154
56	Dhar Shangru	169	169
57	Dhar Sherun	146	146
58	Dhar Shigal	17	17
59	Dhar Sidhani	70	70
60	Dhar Taldar	148	148
61	Dhar Tali	115	115
62	Dhar Tamlu	171	171
63	Dhar Tarampal	106	106
64	Dhar Tendi	208	208
65	Dhar Than Pattan	185	185
66	Dhar Thimi	96	96
67	Dhar Topiyum	60	60
68	Dhar Udin	58	58
69	Dharwas	11	11
70	Gahar Bindraba	2	2
71	Gahar Dunai	1	1
72	Gangit	27	27
73	Ghisal	49	49
74	Gwari	41	41
75	Harsar	132	132
76	Haruka	214	214
77	Hilaur	50	50
78	*Hugal*	*25*	*25*
79	Hundan	18	18
80	Jangal Ajog	99	99
81	Jangal Arat	165	165
82	Jangal Aurar	71	71
83	Jangal Bambal	86	86
84	Jangal Banani	137	137
85	Jangal Bansar	95	95
86	Jangal Bardang	156	156
87	Jangal Bhaiyari	220	220
88	Jangal Bhajund	108	108
89	Jangal Bharaur	123	123
90	Jangal Biyuri	42	42
91	Jangal Braknai	130	130
92	Jangal Chakmanda	94	94
93	Jangal Chaling	190	190
94	Jangal Chamrat	201	201
95	Jangal Chhaned	110	110
96	Jangal Chhaned	111	111
97	Jangal Chhapran	212	212
98	Jangal Chulkot	5	5
99	Jangal Churput	175	175
100	Jangal Daredh	149	149
101	Jangal Dhanda	135	135
102	Jangal Dhandal	139	139
103	Jangal Dibri	197	197
104	Jangal Gharel	112	112
105	Jangal Ghordhar	172	172
106	Jangal Gilding	221	221
107	Jangal Harsar	134	134
108	Jangal Hulga	167	167
109	Jangal Jholang	222	222
110	Jangal Jijrwan	69	69
111	Jangal Kaban	74	74
112	*Jangal Kagal*	*89*	89
113	Jangal Kain	127	127
114	Jangal Kain R.F.	128	128
115	Jangal Kalatope	29	29
116	Jangal Kan	8	8
117	Jangal Karpat	195	195
118	Jangal Kaslun	97	97
119	Jangal Khanjar	187	187
120	Jangal Krakun	117	117
121	Jangal Kudnala	78	78
122	Jangal Kulal	93	93
123	*Jangal Kundel*	*131*	*131*
124	Jangal Kurial	150	150
125	Jangal Lobar	158	158
126	Jangal Lohni	122	122
127	Jangal Luj	6	6
128	Jangal Moji	72	72
129	Jangal Nil Dhar	101	101
130	Jangal Pangu	102	102
131	Jangal Pangu	105	105
132	Jangal Panu	98	98
133	Jangal Phatgar	213	213
134	Jangal Pilu	76	76
135	Jangal Pontu	31	31
136	Jangal Punchho	10	10
137	Jangal Purthi	81	81
138	Jangal Rangi	43	43
139	Jangal Ransani	118	118
140	Jangal Ratoli	152	152
141	Jangal Riodhand	162	162

LIST OF VILLAGES ARRANGED IN ALPHABETICAL ORDER—*Contd.*

Sl. No.	Name of Village	Location Code No.	Hadbast No.
1	2	3	4
	2. PANGI TEHSIL—*Contd.*		
142	Jangal Rumas	142	142
143	Jangal Saichu	64	64
144	Jangal Salgaraon	144	144
145	Jangal Salkot	151	151
146	Jangal Salpat	153	153
147	Jangal Satwani	35	35
148	Jangal Shakoli	168	168
149	Jangal Shaor	80	80
150	Jangal Sheruh	145	145
151	Jangal Shiling	198	198
152	Jangal Sidh Ka Dera	39	39
153	Jangal Sindwari	210	210
154	Jangal Sukhari	120	120
155	Jangal Suthal	163	163
156	Jangal Tali	116	116
157	Jangal Tamlu	170	170
158	Jangal Tetu	119	119
159	Jangal Thandal	84	84
160	Jangal Thani	178	178
161	Jangal Trilok Nath	217	217
162	Jangal Tumru	203	203
163	Jangal Udaipur	161	161
164	Jangal Urgus	177	177
165	Jangal Urnu	9	9
166	Jangal Uwang	192	192
167	Jhalwas	26	26
168	Jholang	223	223
169	Karel	32	32
170	Karpat	196	196
171	Khanjar	186	186
172	Khanna	46	46
173	Khuthal	48	48
174	Kishori	215	215
175	Kothi	38	38
176	Kowas	24	24
177	Kulal	92	92
178	Kumar	44	44
179	Kupha	23	23
180	Kurch	140	140
181	Kutah	12	12
182	Leo	55	55
183	Luj	7	7
184	Malet	33	33
185	Margaraon	164	164
186	Micham	53	53
187	Mindal	87	87
188	Moji	73	73
189	Ohar	207	207
190	Pargwal	28	28
191	Parmar	45	45
192	Parmas	22	22
193	Phindpar	88	88
194	Pindru	40	40
195	Pontu	30	30
196	Pregaraon	3	3
197	Purthi	82	82
198	Rani Ka Gahar	4	4
199	Rei	85	85
200	Rusmas	14	14
201	Sach Khas	47	47
202	Saichu	65	65
203	Sale	54	54
204	Salgaraon	143	143
205	Salpat	159	159
206	Seri	37	37
207	Seri Batwas	21	21
208	Shaor	79	79
209	Shun	56	56
210	Sindwari	209	209
211	Sukoli	157	157
212	Sural Bhatauri	16	16
213	Tai	15	15
214	Takwas	20	20
215	Thamoh	34	34
216	Thandal	77	77
217	Thuthiyala	114	114
218	Tindi	129	129
219	Tingrat	176	176
220	Trilok Nath	216	216
221	Tuan	61	61
222	Tundru	19	19
223	Udaipur	160	160
224	Udin	57	57

LIST OF VILLAGES ARRANGED IN ALPHABETICAL ORDER—*Contd.*

Sl. No.	Name of Village	Location Code No.	Hadbast No.	Sl. No.	Name of Village	Location Code No.	Hadbast No.
1	2	3	4	1	2	3	4
	3. CHAMBA TEHSIL				3. CHAMBA TEHSIL—*Contd.*		
1	Adraund	273	93	45	Chuliar	147	48
2	Aghara	248	136				
3	Ainpukhar	226	221	46	Dareda	110	3
4	Almi	251	132	47	Daroga	119	23
5	Andoh	140	40	48	Dham Garaon	124	30
6	Athlun	218	207	49	Dhanara	195	155
				50	Dhanoi	8	266
7	Baili	152	56	51	Dhar	71	246
8	Bakani Kothi	173	79	52	Dhar Baleni	289	96
9	Bakkal	246	147	53	Dharonda	15	261
10	Balhoth	2	268	54	Dharbeta	172	78
11	Balot	261	137	55	Dhar Bhagher	258	126
12	Bamrauta	114	9	56	Dhar Bhawar	168	75
13	Banjal	204	213	57	Dhar Chandroni	250	131
14	Bari	134	34	58	Dhar Chhaland	234	216
15	Bar oli	54	238	59	Dhar Dila Moti	249	134
16	Baror	58	234	60	Dhar Grasan	233	224
17	Basudan	141	42	61	Dhar Indrawar	225	227
18	Benska	85	186	62	Dhar Juwali	232	217
19	Bhador	294	119	63	Dhar Kankot	286	95
20	Bhagatpur	144	47	64	Dhar Khabbi	189	198
21	Bhagiyar	153	57	65	Dhar Mehla	167	74
22	Bhaian Garaon	212	197	66	Dhar Monda	229	220
23	Bhanauta	104	14	67	Dhar Pajangla	203	215
24	Bhara	30	297	68	Dhar Piura	304	106
25	Bharar	34	303	69	Dhar Sandrin	202	214
26	Bharian Khas	151	55	70	Dhar Satarbehi	231	218
27	Bharo	44	285	71	Dhar Supeka	230	219
28	Bhatwara	244	146	72	Dhar Suwit	165	67
29	Bhowen	143	44	73	Dhar Thaba Chhala	306	108
30	Bhuman	41	289	74	Dhar Thala Padhri	285	76
31	Bioli	184	172	75	Dhreri	282	80
32	Bujja	91	182	76	Diggar	86	185
				77	D.P.F. Dain Kund	128	307
33	Chahla	111	6	78	Drabbar	74	232
34	Chakku	37	305	79	Dramman	133	19
35	Chambi	73	243	80	Drombi	175	70
36	Chamrauli	117	11	81	Dulahar	9	265
37	Chandni	32	301	82	Dular	27	295
38	Chari	160	63	83	Dulara	194	158
39	Chhajun	129	41	84	East Chhuwaru	158	61
40	Chhaloga	217	210	85	Fatehpur	122	21
41	Chil Bangla	113	8	86	Gagal	179	164
42	Chili	105	13	87	Gahr	188	191
43	Chitiari	296	117	88	Gaila	49	280
44	Chori	279	89	89	Gajnum	137	37

LIST OF VILLAGES ARRANGED IN ALPHABETICAL ORDER—*Contd.*

Sl. No.	Name of Village	Location Code No.	Hadbast No.
1	2	3	4
	3. CHAMBA TEHSIL—*Contd.*		
90	Gamharka	84	187
91	Gan	239	143
92	Garondi	247	138
93	Gehra	292	104
94	Ghalthana	300	114
95	Ghar Garaon	52	240
96	Ghar Marain	186	170
97	Ghatrer	66	252
98	Ghatrer	78	194
99	Ghatta	36	306
100	Girar	256	128
101	Gond	72	245
102	Gudda	182	167
103	Gurar	196	157
104	Gwar	271	91
105	Gwar	211	200
106	Hamal	22	273
107	Hardar	190	169
108	Haripur	46	283
109	Hinjar	108	1
110	Hunaid	159	62
111	Jamwar	88	188
112	Jangal Bagadu	191	168
113	Jangal Bagadu	237	141
114	Jangal Bajoth	305	107
115	Jangal Bajyund	12	262
116	Jangal Bari	178	163
117	Jangal Baron	70	247
118	Jangal Bhagatpur	146	46
119	Jangal Bhandwani	157	60
120	Jangal Bhatka	14	259
121	Jangal Bhawar	169	77
122	Jangal Bre	290	98
123	Jangal Chitrari	295	116
124	Jangal Dandi	187	190
125	Jangal Drakund	288	97
126	Jangal Drobi	79	195
127	Jangal Gunnun	268	100
128	Jangal Gwar	263	122
129	Jangal Gwari	209	199
130	Jangal Halel	145	45
131	Jangal Jajar	51	279
132	Jangal Jankhar	136	36
133	Jangal Kanhetar	259	125
134	Jangal Karanaar Rakh	131	32
135	Jangal Khajar	126	29
136	Jangal Khajrot	127	27
137	Jangal Kharkal	257	127
138	Jangal Kulwara	284	82
139	Jangal Kundi	274	84
140	Jangal Kundi	275	85
141	Jangal Loa	174	71
142	Jangal Lothar	206	204
143	Jangal Lower Almi	253	130
144	Jangal Lower Digaid	240	144
145	Jangal Maid	68	249
146	Jangal Mando	82	184
147	Jangal Manglasa	207	205
148	Jangal Maraur	299	113
149	Jangal Noda	164	65
150	Jangal Phalsi	80	192
151	Jangal Piura	293	112
152	Jangal Rambhu	170	73
153	Jangal Sakrala	270	101
154	Jangal Shamela	219	209
155	Jangal Sohan	208	202
156	Jangal Tarori	267	103
157	Jangal Thanodu	130	28
158	Jangal Upar Digaid	236	139
159	Jangal Uparli Almi	252	133
160	Jangal Utip	90	180
161	Jangi	176	160
162	Janni	197	156
163	Jantra	301	110
164	Jaren	150	54
165	Jhari	155	58
166	Jhulara	16	258
167	Jidera	62	244
168	Jiyoti	201	152
169	Kaiga	61	255
170	Kakaila	125	26
171	Kakiyan	92	181
172	Kalaus	254	135
173	Kalmala	242	151
174	Kalor	198	150

LIST OF VILLAGES ARRANGED IN ALPHABETICAL ORDER—*Contd.*

Sl. No.	Name of Village	Location Code No.	Hadbast No.
1	2	3	4
	3. CHAMBA TEHSIL—*Contd.*		
175	Kandla	3	270
176	Kanhetar	260	124
177	Kapara	149	51
178	Karor	26	298
179	Kathanna	93	177
180	Kella	59	242
181	Khajiar	123	31
182	Kharian	185	174
183	Kian	42	286
184	Kiri	215	212
185	Kiunr	303	109
186	Kolka	148	52
187	Kulhati	115	25
188	Kulwara	283	81
189	Kumhan	116	16
190	Kundail	262	123
191	Kundi	277	86
192	Kunedh	200	153
193	Kuran	180	165
194	Kureil	228	223
195	Kurena	75	231
196	Kutehr	60	241
197	Kutehr	177	162
198	Kuthara	5	272
199	Kuthera Khas	17	257
200	Kuthwari	6	271
201	Ladda	266	102
202	Laga	205	203
203	Lakra	163	69
204	Lanot Phatna	166	68
205	Laruin	23	292
206	Lech	265	120
207	Lothal	276	90
208	Ludu	94	178
209	Luni	25	291
210	Maingal	67	250
211	Majhotha	280	88
212	Malla	192	161
213	Malla	264	121
214	Mando	83	183
215	Mangla	98	49
216	Mankot	142	43
217	Maraur	298	118
218	Marhi	28	294
219	Masrund	767	267
220	Masu	297	115
221	Mawa	4	293
222	Mehla	162	64
223	Miar	139	39
224	Mokhari	243	149
225	Mugla	96	175
226	Muhal	31	300
227	Naghun	109	2
228	Nahuin	20	175
229	Nandrela	19	276
230	Non	48	281
231	Ohli	97	50
232	Ora	132	33
233	Padhar	222	229
234	Palai	135	302
235	Palhun	53	239
236	Paliur	77	233
237	Panjoh	112	7
238	Pari Raina	241	145
239	Parongal	154	53
240	Phagri	161	65
241	Piura	302	111
242	Pranohin	29	296
243	Prauta	224	226
244	Pukhri	24	290
245	Rajara	181	166
246	Rajindu	221	225
247	Rajnagar Khas	40	287
248	Rajpura	45	284
249	Rakh	193	159
250	Rambhu	171	72
251	Ran	213	196
252	Rari	245	148
253	Ratiar	138	38
254	Rauni	216	211
255	Rinda	121	22
256	Rundega	95	173
257	Rupan	39	288
258	Sadon	287	94
259	Sakaraina	238	142
260	Sakrala	269	99
261	Sal	38	304
262	Salga	118	12

LIST OF VILLAGES ARRANGED IN ALPHABETICAL ORDER—*Contd.*

Sl. No.	Name of Village	Location Code No.	Hadbast No.
1	2	3	4
	3. CHAMBA TEHSIL—*Concld.*		
263	Saloh	33	299
264	Saloh	223	228
265	Sanch	100	20
266	Sandera	291	105
267	Sanotha	69	248
268	Sapra	1	269
269	Sara	227	222
270	Sarol	47	282
271	Sarol	214	206
272	Saronda	10	264
273	Saru	103	15
274	Sehi	57	237
275	Seri	199	154
276	Seru	107	4
277	Shar	210	201
278	Sillagharat	64	253
279	Singi	120	24
280	Sira	43	277
281	Sirya	18	256
282	Snadhel	87	189
283	Sukreta	11	263
284	Sultanpur	99	18
285	Sunara	278	87
286	Sundu	81	193
287	Sungal	56	235
288	Suren	101	17
289	Suri	55	236
290	Taggi	281	83
291	Tapuna	135	35
292	Tarakar Chhoi	235	140
293	Tarkar Girar	255	129
294	Thakrotha	13	260
295	Thalla	183	171
296	Thundu	65	251
297	Tikri	21	274
298	Tipra	76	230
299	Tipra	106	5
300	Tosa	50	278
301	Trittha	220	208
302	Tur	272	92
303	Udaipur Khas	102	16
304	Uil	63	254
305	Utip	89	179
306	West Chhuwaru	156	59

Sl. No.	Name of Village	Location Code No.	Hadbast No.
1	2	3	4
	4. BHATTIYAT TEHSIL		
1	Adhwar	274	274
2	Agahr	215	215
3	Aled Katlu	120	120
4	Anain	335	335
5	Aru Pher	250	250
6	Auhar	172	172
7	Awan	188	188
8	Badrotu	70	70
9	Baduni	187	187
10	Bahida Bagh	152	152
11	Bakan	8	8
12	Balana	338	338
13	Balera	123	123
14	Balera Jangal	124	124
15	Balli	339	339
16	Baloh	243	243
17	Balu	295	295
18	Banet	208	208
19	Banet	302	302
20	Bangota	11	11
21	Banikhet	98	98
22	Banikhet Jangal	99	99
23	Bankot	197	197
24	Banni	12	12
25	Banni	189	189
26	Banoli	333	333
27	Banun	27	27
28	Barei	203	203
29	Barei Jangal	202	202
30	Bareru	100	100
31	Barha Jangal	130	130
32	Barhula	229	229
33	Bariau	154	154
34	Bariata	93	93
35	Barinni	91	91
36	Basa	15	15
37	Basolda	321	321
38	Bathri	82	82
39	Baugur	29	29
40	Behal	199	199
41	Behtna Kut	110	110
42	Bela	149	149
43	Bela Jangal	150	150
44	Bela Jangal	260	260
45	Belli	106	106
46	Beral	137	137

LIST OF VILLAGES ARRANGED IN ALPHABETICAL ORDER—*Contd.*

Sl. No.	Name of Village	Location Code No.	Hadbast No.
1	2	3	4
	4. BHATTIYAT TEHSIL—*Contd.*		
47	Bhabhled	200	200
48	Bhagrotra	209	209
49	Bhangian	337	337
50	Bharari	273	273
51	Bharara	111	111
52	Bharmal	144	144
53	Bharwan	254	254
54	Bhatlauri	304	304
55	Bhatoli	80	80
56	Bhatoli	162	162
57	Bhatun Jangal	201	201
58	Bhiora	341	341
59	Bhiora Sani	340	340
60	Bholga	218	218
61	Bhonta	288	288
62	Bhora	181	181
63	Bhujjal	291	291
64	Bhunwara	301	301
65	Bindgi	157	157
66	Bindili	148	148
67	Binna	267	267
68	Bug Dhar	31	31
69	Buroh	49	49
70	Catchment Ala	74	74
71	Chaki	251	251
72	Chakra	60	60
73	Chaladni	310	310
74	Chalama	134	134
75	Chalama Jangal	133	133
76	Chalera	167	167
77	Chalera	311	311
78	Chaltuni	125	125
79	Chambi	21	21
80	Chapnal	195	195
81	Chatryara	113	113
82	Chaunka	3	3
83	Chauntlu	271	271
84	Chaurah	64	64
85	Chhambar	141	141
86	Chhatrel	233	233
87	Chhunun	50	50
88	Chihun	249	249
89	Chinian	230	230
90	Chuari Khas	220	220
91	Chudhana	210	210
92	Chulari	240	240
93	Chun	35	35
	4. BHATTIYAT TEHSIL—*Contd.*		
94	Dabrehn	52	52
95	Dabrehn Jangal	51	51
96	Dadra	84	84
97	Dadra Jangal	85	85
98	Dadriarhu	227	227
99	Dagoh	89	89
100	Dal	25	25
101	Dangahri	151	151
102	Darota	88	88
103	Dhalan	39	39
104	Dhalog	13	13
105	Dhamgaraon	192	192
106	Dhar	47	47
107	Dhard	10	10
108	Dhar Kolian	32	32
109	Dharuin	303	303
110	Dharwa	290	290
111	Dhunera	56	56
112	Dhura Sapper	116	116
113	Dibbar Khola	142	142
114	Dilhori	168	168
115	Dobhu	198	198
116	Drabbar	71	71
117	Dramman	6	6
118	Dramman	183	183
119	Dramnala	327	327
120	Draon	317	317
121	Drumma	235	235
122	Dugoh	143	143
123	Duka	102	102
124	Dukhar	275	275
125	Dulagar	4	4
126	Dunda Dhand	286	286
127	Dungru	299	299
128	Duniara	107	107
129	Duppar	292	292
130	Durhun	7	7
131	Duth	239	239
132	Flarh	238	238
133	Frotka	86	86
134	Gadhasan	228	228
135	Gamrahr	262	262
136	Gandhiar	65	65

LIST OF VILLAGES ARRANGED IN ALPHABETICAL ORDER—*Contd.*

Sl. No.	Name of Village	Location Code No.	Hadbast No.
1	2	3	4
	4. BHATTIYAT TEHSIL—*Contd.*		
137	Garana	127	127
138	Garh	34	34
139	Garnta	293	293
140	Ghaghi Dhar Jangal	59	59
141	Gharanu	283	283
142	Ghiui	174	174
143	Godhal	284	284
144	Godhra	266	266
145	Gola	342	342
146	Goli	68	68
147	Gorat Bangotu	331	331
148	Gothri	79	79
149	Gular	221	221
150	Guniala	77	77
151	Hathi Dhar	232	232
152	Hathi Dhar Jangal	236	236
153	Hathola	175	175
154	Hatli	138	138
155	Hatli	345	345
156	Hobar	177	177
157	Hunera	186	186
158	Jakna	66	66
159	Jambal Morhu	178	178
160	Jandri Ghat Jangal	90	90
161	Jand oga Chakran	258	258
162	Jangal Dharla	313	313
163	Jangal Drumma	234	234
164	Janoli	43	43
165	Januhi	214	214
166	Jasur	277	277
167	Jatrun	219	219
168	Jolna Khas	308	308
169	Kail	19	19
170	Kakiana	63	63
171	Kakira Bhaikar	160	160
172	Kakira Kasba	161	161
173	Kalaphat	155	155
174	Kalasan	252	252
175	Kalasan Jangal	253	253
176	Kalatope	73	73
177	Kalehtar	212	212
178	Kallar	14	14
179	Kallar Jolna	309	309
180	Kalm	205	205
181	Kalni	158	158

Sl. No.	Name of Village	Location Code No.	Hadbast No.
1	2	3	4
	4. BHATTIYAT TEHSIL—*Contd.*		
182	Kamla	294	294
183	Kandeh	37	37
184	Kaniarka	57	57
185	Kantla	131	131
186	Kanyarka Phati	9	9
187	Kapei	38	38
188	Kaphla	83	83
189	Kara	296	296
190	Karelnu	78	78
191	Kari Kothi	190	190
192	Kathet	237	237
193	Kathiari	281	281
194	Kathla	325	325
195	Kathla Jangal	326	326
196	Kehlu	121	121
197	Kelan	241	241
198	Keod	272	272
199	Khaddi	104	104
200	Khairi	1	1
201	Khanor	269	269
202	Khareda	173	173
203	Kharira	62	62
204	Kholi Kuffar	76	76
205	Khorti	117	117
206	Khorti Jangal	128	128
207	Khuin	28	28
208	Kohlan	344	344
209	Kudda	185	185
210	Kudi	244	244
211	Kui	280	280
212	Kudera	165	165
213	Kukroti Ghat	332	332
214	Kukroti Jangal	343	343
215	Kumharka	282	282
216	Kuneh	108	108
217	Kunna	115	115
218	Kurla	112	112
219	Kut	126	126
220	Kutehr	213	213
221	Kuther	54	54
222	Lahru	132	132
223	Lambial	287	287
224	Lar	105	105
225	Lari	22	22
226	Liled	17	17
227	Lodhar Garh	329	329

LIST OF VILLAGES ARRANGED IN ALPHABETICAL ORDER—*Contd.*

Sl. No.	Name of Village	Location Code No.	Hadbast No.
1	2	3	4
	4. BHATTIYAT TEHSIL—*Contd.*		
228	Luhani	196	196
229	Lunah	53	53
230	Lunna	103	103
231	Lunoh	217	217
232	Mahot Jangal	169	169
233	Maluda	94	94
234	Malunda	204	204
235	Mamla	163	163
236	Mamul Jangal	164	164
237	Mandhrar	242	242
238	Mandyar	67	67
239	Manjdhar	44	44
240	Manjhoi	285	285
241	Manola	69	69
242	Manola	171	171
243	Manuta	265	265
244	Marar	248	248
245	Marhetra	314	314
246	Matola	72	72
247	Mel	5	5
248	Mihal	145	145
249	Minu	36	36
250	Mithyar	179	179
251	Mohot	170	170
252	Morthu Jangal	307	307
253	Morthu Jhikla	306	306
254	Morthu Uparla	305	305
255	Motla	316	316
256	Mughnu	159	159
257	Nadal Jangal	319	319
258	Nadlu Jangal	334	334
259	Nagali	48	48
260	Nahat	324	324
261	Nahun	46	46
262	Nainikhad	135	135
263	Nal	225	225
264	Naloh	312	312
265	Pagot	247	247
266	Pagot Jangal	246	246
267	Pandol	55	55
268	Panjla	268	268
269	Panjola	184	184
270	Parchor	231	231
271	Phagola	166	166
272	Potan	2	2
273	Prungal	206	206
274	Prungal Jangal	207	207
275	Pukhar	97	97
276	Pukhred	330	330
277	Pukhru	322	322
278	Pukhru Jangal	323	323
279	Purkara	191	191
280	Pursiara	261	261
281	Rahal Ban Jangal	328	328
282	Raipur Khas	245	245
283	Rajein	298	298
284	Rakhed	193	193
285	Rang	176	176
286	Rangar	45	45
287	Rat Bhaonr	255	255
288	Raula	92	92
289	Rauni	139	139
290	Rikhgola	320	320
291	Rikhnala	75	75
292	Ruliani	87	87
293	Rupaina	263	263
294	Sakhiar	318	318
295	Sakrera	114	114
296	Salohrka	146	146
297	Samatar	147	147
298	Samliatta	101	101
299	Samot	276	276
300	Sana Dhar	256	256
301	Sanagar	140	140
302	Sandhar	194	194
303	Sandhara	23	23
304	Sangrehan	119	119
305	Sanjip	42	42
306	Sanjpoi	41	41
307	Sarna	223	223
308	Sarog	297	297
309	Sel	122	122
310	Sela	211	211
311	Ser	81	81
312	Sherpur	61	61
313	Siaru	24	24
314	Sigut	118	118
315	Sihunta	300	300
316	Sikhnun	129	129
317	Simbleu Uparla	40	40
318	Sohar	18	18

LIST OF VILLAGES ARRANGED IN ALPHABETICAL ORDER—*Contd.*

Sl. No.	Name of Village	Location Code No.	Hadbast No.
1	2	3	4
	4. BHATTIYAT TEHSIL—*Concld.*		
319	Sudal	26	26
320	Suloh	224	224
321	Surkhi Gala Jangal	95	95
322	Surpara	278	278
323	Syun	259	259
324	Tahu Dhar Jangal	30	30
325	Talahra	156	156
326	Talai Jangal	264	264
327	Tappar	58	58
328	Taragarh	153	153
329	Tarkara	222	222
330	Tarwar	33	33
331	Teiyan	20	20
332	Thalel	336	336
333	Thanoli	182	182
334	That Jangal	289	289
335	Thaukoli	315	315
336	Thera Jangal	257	257
337	Tikri	136	136
338	Tikri Khas	279	279
339	Trimath	216	216
340	Tritha	109	109
341	Tundi Khas	270	270
342	Ugral	96	96
343	Uled	16	16
344	Uprat	226	226
345	Utki	180	180
	5. BRAHMAUR SUB-TEHSIL		
1	Agasan	69	111
2	Andarla Graon	161	183
3	Auhra	92	22
4	Bajoli	203	221
5	Balrnui	35	63
6	Banog	63	108
7	Banun	168	184
8	Barai	78	121
9	Barari	64	109
10	Bargaraon	11	40
11	Batara	61	106
12	Bhadar	12	37
13	Bharwali	130	152
14	Biar Ki Dhar	194	71
15	Brahmaur	55	97
16	Chaledh	77	100
17	Chanaota Khas	134	144
18	Chobia	26	55
19	Chuned	228	242
20	Deoki	82	123
21	Deol	219	206
22	Dhar Agrali	229	241
23	Dhar Alangari	125	155
24	Dhar Arad Panei	88	23
25	Dhar Bag	124	8
26	Dhar Bhukhar	189	67
27	Dhar Chata	115	12
28	Dhar Chutarsiya	58	103
29	Dhar Dali Kutla	156	164
30	Dhar Darbala	33	59
31	Dhar Deosa	184	66
32	Dhar Dhansbag	28	53
33	Dhar Dharmani	59	105
34	Dhar Drabthu	178	193
35	Dhar Dupu	145	163
36	Dhar Garh	127	151
37	Dhar Ghadoi	193	76
38	Dhar Gharjar	105	136
39	Dhar Ghumari	242	214
40	Dhar Goragar	27	50
41	Dhar Hal	34	64
42	Dhar Heg	180	86
43	Dhar Het Peil	87	24
44	Dhar Jalsu	247	251
45	Dhar Jharyu	123	7
46	Dhar Jhulki	89	2
47	Dhar Jol	31	54
48	Dhar Juta	159	180
49	Dhar Karog	191	69
50	Dhar Khabar Jawhar	235	232
51	Dhar Khadma	245	246
52	Dhar Khapar	29	51
53	Dhar Khapru	118	15
54	Dhar Khug	128	150
55	Dhar Khuthi	207	208
56	Dhar Kiur	215	202
57	Dhar Langa Kanor	251	233
58	Dhar Liundi	1	35
59	Dhar Mummar	249	27
60	Dhar Nanun	192	70
61	Dhar Nirpat	179	192
62	Dhar-Oi-Nala	176	189

LIST OF VILLAGES ARRANGED IN ALPHABETICAL ORDER—*Contd.*

Sl. No.	Name of Village	Location Code No.	Hadbast No.
1	2	3	4
	5. BRAHMAUR SUB-TEHSIL—*Contd.*		
63	Dhar Panharti	122	9
64	Dhar Patar	206	209
65	Dhar Phati	111	18
66	Dhar Puran Goth	20	46
67	Dhar Ranki	116	13
68	Dhar Raun	212	199
69	Dhar Rauni	155	165
70	Dhar Rawa	60	104
71	Dhar Riyali	241	215
72	Dhar Sar	14	39
73	Dhar Sarabeli	132	142
74	Dhar Sarar	126	154
75	Dhar Saraur	213	201
76	Dhar Sare	216	200
77	Dhar Sareg	234	231
78	Dhar Sat Khuni	157	173
79	Dhar Sel	214	213
80	Dhar Ser	119	14
81	Dhar Seri	154	166
82	Dhar Silpiri	6	30
83	Dhar Siyal	117	16
84	Dhar Smel	30	52
85	Dhar Smel	190	68
86	Dhar Tandei	5	32
87	Dhar Train	208	207
88	D.P.F. Agasan	67	110
89	D.P.F. Agrali	230	240
90	D.P.F. Arki	72	118
91	D.P.F. Bajoli	204	222
92	D.P.F. Bhankhar	211	198
93	D.P.F. Bharmani	57	102
94	D.P.F. Bharwali	129	153
95	D.P.F. Byara	248	235
96	D.P.F. Chanjasar	106	132
97	D.P.F. Chilimili	162	182
98	D.P.F. Chobia Bani	25	57
99	D.P.F. Chulal	236	236
100	D.P.F. Dangi	199	229
101	D.P.F. Deoki	79	122
102	D.P.F. Deoti	200	230
103	D.P.F. Dhanchhan	197	228
104	D.P.F. Dunda	41	82
105	D.P.F. Gandhir	246	247
106	D.P.F. Grim	81	120
107	D.P.F. Kala	175	190
108	D.P.F. Khadma	244	245
109	D.P.F. Kutehr	165	174
110	D.P.F. Langa Kanor	250	234
111	D.P.F. Palan	17	43
112	D.P.F. Pandban	238	250
113	D.P.F. Pani-Nali	223	212
114	D.P.F. Sadaser	114	177
115	D.P.F. Sagela	217	203
116	D.P.F. Sarlo	107	131
117	D.P.F. Satli	47	90
118	D.P.F. Seri	102	138
119	D.P.F. Si	135	143
120	D.P.F. Suai	103	137
121	D.P.F. Thanetar	243	244
122	D.P.F. Tundah	9	28
123	Drugane Ki Dhar	196	226
124	Druni-Ki-Dhar	158	179
125	Garaunda	201	224
126	Garehr	22	48
127	Gharau	221	210
128	Gharol	99	134
129	Ghoi	181	78
130	Ghorait	108	20
131	Goala	171	196
132	Goar	150	171
133	Goran	53	95
134	Grim	80	119
135	Gwar	205	220
136	Gwari	210	197
137	Hahat	93	21
138	Harser	39	80
139	Hilang	148	168
140	Holi	170	186
141	Jagat	109	4
142	Jangal Dagola	2	36
143	Jangal Reserve Thanala	3	34
144	Jangal Silpiri	7	31
145	Jangal Soa	13	38
146	Jikli Kugti	185	75
147	Jun	133	141
148	Kala	177	191
149	Khani	84	125
150	Khinar	198	227
151	Khirala Ki Dhar	195	225
152	Khund	49	88
153	Kuarsi	141	159

LIST OF VILLAGES ARRANGED IN ALPHABETICAL ORDER—*Contd.*

Sl. No.	Name of Village	Location Code No.	Hadbast No.
1	2	3	4
	5. BRAHMAUR SUB-TEHSIL—*Contd.*		
154	Kuleth	172	195
155	Kutehr	166	175
156	Kutehr	112	17
157	Kuthar	15	41
158	Lal	83	124
159	Lamu	149	169
160	Lamnauta	73	117
161	Lun	91	3
162	Mahun	42	83
163	Malkauta	56	94
164	Mando	23	49
165	Marhauta	137	145
166	Nadr Materr Dhar	209	194
167	Nayagraon	227	219
168	Noi	225	217
169	Orai	113	5
170	Palan	16	42
171	Palan Palani	19	45
172	Palda	48	91
173	Panjsei	76	98
174	Paranghala	45	84
175	Rajaur	52	92
176	Ranhun Kothi	110	19
177	Retan	71	116
178	R.F. Andarla Graon	160	181
179	R.F. Ardrun	143	157
180	R.F. Banot Bharwali	142	156
181	R.F. Behaun	187	73
182	R.F. Bilgar Harsar I	37	61
183	R.F. Chobia Bani	24	56
184	R.F. Chulan	232	239
185	R.F. Deol	218	204
186	R.F. Deosar	220	205
187	R.F. Dharaul	183	65
188	R.F. Drabba	98	133
189	R.F. Dunda	40	81
190	R.F. Gandhir	239	248
191	R.F. Ghalor	144	158
192	R.F. Goar	153	170
193	R.F. Harsar Bilgar II	38	62
194	R.F. Hilang	151	167
195	R.F. Him Parot	140	160
196	R.F. Karer (Lower)	138	147
197	R.F. Karer (Middle)	139	148

Sl. No.	Name of Village	Location Code No.	Hadbast No.
1	2	3	4
	5. BRAHMAUR SUB-TEHSIL—*Contd.*		
198	R.F Karer (Upper)	131	149
199	R F. Khund	50	87
200	R.F. Kilrani	104	135
201	R.F. Kugti	182	77
202	R.F. Lal	186	74
203	R.F. Mahun Harsar	43	79
204	R.F. Mandaur	96	129
205	R.F. Manjharna	169	185
206	R.F. Maun	101	139
207	R.F. Moru	74	101
208	R.F. Nagbani	152	172
209	R F. Navei	224	216
210	R.F. Orai	114	6
211	R.F. Pandban	237	249
212	R.F. Pani Nali	222	211
213	R.F. Paranghala	44	85
214	R.F. Pre	65	114
215	R.F. Rajaur	51	93
216	R.F.Rakhanand Chobu	97	127
217	R.F. Rakshnu	147	161
218	R.F. Samra	120	11
219	R.F. Satli	46	89
220	R.F. Saw'n	226	218
221	R.F. Ser Pukhri-Churi-Maul	146	162
222	R.F. Si	136	146
223	R.F. Siur	68	112
224	R.F. Sulakhra	95	128
225	R.F. Sutukar	163	178
226	R.F. Thala	36	60
227	R.F. Trund	66	113
228	Sachon	75	99
229	Salli	90	1
230	Samra	121	10
231	San	62	107
232	Ser	54	96
233	Seri Kao	32	58
234	Silpiri	8	29
235	Sindi	202	223
236	Sirar	18	44
237	Sirot	4	33
238	Siur	70	115
239	Sop	21	47
240	Suai	100	140
241	Sulakhra	94	130
242	Surai	231	238

LIST OF VILLAGES ARRANGED IN ALPHABETICAL ORDER—*Concld.*

Sl. No.	Name of Village	Location Code No.	Hadbast No.
1	2	3	4
	5. BRAHMAUR SUB-TEHSIL—*Contd.*		
243	Sutkar	167	176
244	Tair-Jikli	173	187
245	Tair-Uperli	174	188
246	Thalla	86	25
247	Thanetar	240	243
248	Tundah	10	26
249	Ulans	85	126
250	Uparli Kugti	188	72
251	Urna Nakhar	233	237
	5. BRAHMAUR SUB-TEHSIL—*Concld.*		

PART X-A

TOWN AND VILLAGE DIRECTORY

EXPLANATORY NOTE—PART A

1. History of the District Census Handbook

The District Census Handbook was an innovation of the 1951 Census. Prior to 1951 Census, the Census Reports and Publications threw up data upto Tehsil/Sub-Tehsil, Town and District levels. Statistics for smaller territorial units than these were not published in any census publication. With the rapid development and Socio-economic changes in the society, necessity of data for administrative unit at the lowest level was felt considerably by the Government and other organisations as well as the agencies using census statistics. With a view to removing this shortcoming, selected census statistics upto village level were incorporated in the District Census Handbooks of 1951 Census.

Then it shall be seen that the 1951 Census Handbooks contained all the important census tables, in respect of a particular district as well as general information relating to Physical Aspects, Geology, Archaeology, Climate, Rainfall, History, Administration, Medical and Public Health, Education and Literacy, Agriculture and Co-operation, Industries, Local Bodies, Places of interest etc. relating to the district.

The District Census Handbooks for 1961 Census under-went complete transformation and attempts were made to make them more informative. Information on all the aspects, covered in 1951 Census and on additional items also found place in 1961 District Census Handbooks. Each District Census Handbook in 1961 Census was divided into four parts each part containing specific set of information and statistics, as briefly discussed below :—

Part—I Besides containing a narrative pertaining to introduction of the particular district, this part comprised mainly, of write-up, supported by small tables on topics like Physical Aspects, Population, the People, District Administration, Education, Medical and Public Health, Agriculture, Fisheries, Animal Husbandary, Panchyats, Local Bodies, Co-operative Societies, Banking, Industries, Employment, Service, Communications and Road Development, Land Revenue and Land Tenure, Price Trends and Community Development, Flora and Fauna etc. In some Handbooks certain reprints of extracts from works of important authorities were also included.

Part—II All the Census Tables pertaining to a district were included in this part.

Part—III This part of the District Census Handbooks contained the Administrative Statistics on Agriculture, Administration, Medical and Public Health, Local Bodies, Transport and Communications, Livestock, Forests and other Departments.

Part—IV This part mainly consisted of the Village Directory, which rendered an account of each village and town in the district. The Census information in this part was given under 36 suitable heads. In addition to the census statistics in respect of each village and town, information about the level of development and amenities was also collected and incorporated in this part. Amenities like Schools, Places of Worship, Medical Institutions, Roads, Railways, Telegraph and Post Offices, Electricity etc., if available in a particular village/town were indicated with the help of specific abbreviations.

2. Scope of the District Census Handbooks

It has been the experience of this organization that due to various factors, most of which were beyond its control the publication of some of the 1961 District Census Handbooks was inordinately delayed, which resulted in unnecessary hardship to the data users. The utility of statistics lies in their timely publication. Statistical data published late lose much of their relevance. With this in view, for the 1971 Census, priorities have been fixed for the publication of different sets of information. It would be our utmost endeavour to publish the information as soon as the relevant tables and other material are ready. This, it is hoped, would result in the reduction of time-lag that usually occurs in making the information available to the Government and other data users.

The District Census Handbooks pertaining to 1971 Census are being brought out in two independent parts as follows :—

(*i*) (*a*) *Part A—Town Directory and Village Directory* : Data relating to important characteristics alongwith other information for each town in a district have been compiled in the form of seven statements. It is for the first time that this type of information has been compiled and published in census publications, in the shape of Town Directory. The first six statements contain townwise statistics and information on a variety of subjects like—Status, Growth History and Functional Category of Towns; Physical Aspects and Location of Towns, 1969 ; Municipal Finance, 1968-69 ; Civic and Other Amenities 1969 ; Medical, Educational, Recreational and Cultural Facilities in Towns, 1969 ; and Trade, Commerce, Industry and Banking, 1969. The seventh statement contains census data on religion in respect of each town.

The Village Directory gives for each village particulars of amenities available in the matter of Educational and Medical Institutions, Power Supply, Drinking Water Supply, Post and Telegraph Facilities, Communications, Particulars of Land Use, Weekly Markets and Places of Religious, Historical or Archaeological interest in the village.

(*b*) *Part B—Villagewise and Townwise Primary Census Abstract* : This part contains the primary census data for each village. The primary data pertains to Area, Occupied Residential Houses, Number of Households, Total Population and its sex-wise break-up; sex-wise Scheduled Caste and Scheduled Tribe Population, sex-wise Literate Population, Working Population by sex and by nine broad Categories i.e. Cultivators ; Agricultural Labourers ; those working in Livestock, Forestry, Fishing, Hunting, Plantations, Orchards and Allied Activities; Mining and Quarrying ; In Manufacturing, Processing, Servicing and Repairs; In Construction; In Trade and Commerce; In Transport Storage and Communications ; and In Other Services ; and the Non-working Population also with sex-wise break-up. Similar information is incorporated in this part, in respect of each Town/Urban Area and the Wards/Enumerator's Blocks, therein.

(*ii*) *Part C—Administrative, Statistics and Report* : The administrative statistics in all fields of development pertaining to the district will be the main content of this part. Other Census Tables relating to the district i.e. General Population Tables, Economic Tables, Social and Cultural Tables, Migration Tables, Establishment Tables, Fertility Tables and Housing Tables will also be included in this part.

3. Collection of Non-Census data

Information in respect of Town Directory has been collected from various departments concerned and the respective Urban Local Bodies. Apart from the Urban Local Bodies, without whose co-operation the compilation of such an exhaustive Town Directory would not have been possible at all, mention must be made of some of the important departments of the Government of Himachal Pradesh which furnished the statistics and information falling in their respective spheres. These are : The Secretary (L.S.G.) to the Government of Himachal Pradesh ; The Director of

Industries, Himachal Pradesh; The Director of Health Services, Himachal Pradesh ; The Director of Education, Himachal Pradesh; The Chief Engineers Himachal Pradesh, P.W.D., and the Registrar Co-operative Societies, Himachal Pradesh. And lastly personal observation and local enquiries by the Investigators of this office yielded many a piece of information and relevant data.

The information for the compilation of Village Directory was collected with assistance of the Revenue Department of the Government of Himachal Pradesh. The *Patwaris* were drafted as enumerators and the *Kanungos* were deputed to supervise this work, under the overall control of the Tehsildar/Naib-Tehsildar concerned. The data was collected by *Patwaris* in a Schedule especially devised for the purpose, strictly in accordance with a set of instructions issued in this behalf. However, later, the officials of the Directorate of Census Operations, Himachal Pradesh, were sent out in the field, again, with a view to rectifying the short-comings and reconciling the discrepancies. Thus the information, by and large, pertains to mid-1970. The area figures were based on *'Lal Kitab'* or the Revenue Village Papers as maintained at the Tehsil/Sub-Tehsil level and the latest available figures were taken into account.

4. The Town Directory—Brief Description and Analysis

A comprehensive Town Directory running into seven statements and highlighting all important Physical, Economic, Civic and Developmental and Certain Social Aspects, has been compiled in respect of each town in Himachal Pradesh. This Town Directory forms an important part of Part 'A' of the District Census Handbooks.

(*a*) *Census Definition of Town* : The standards laid down for considering a place as an urban area were broadly the same as in 1961 Census. However, criteria adopted for determining the urban areas in 1971 Census were maintained on the following pattern :

"To qualify for recognition as an urban area a place should first be either a Municipal Corporation Area or a Municipal Area or under a Town Committee or a Notified Area Committee or a Cantonment Board. If it did not have any of these urban local bodies to administer the affairs then the following empirical tests should be applied :

(i) A minimum population of 5,000 (estimated for 1971).

(ii) A density of not less than 400 per Sq. Km. (1,000 per Sq. Mile).

(iii) 3/4th of the occupations of the male working population should be outside agriculture and,

(iv) The place should have, according to the Director of Census Operations, of the State, a few pronounced urban characteristics and amenities".

Thus, all the places having an urban local body such as a Municipal Corporation or a Municipal Committee or a Notified Area Committee or a Cantonment Board were obviously treated as towns in this district. No place which did not have a statutary urban local body was treated as an urban area in Chamba District.

(*b*) *The Seven Statements of Town Directory*: Data in respect of the Town Directory has been compiled and presented in the form of seven statements. In all these statements the information is shown individually for each town, the towns having been arranged in alphabetical order. A broad outline of each statement is given hereunder :—

Statement I—Status, Growth History and Functional Category of Towns.:

This statement runs into 14 Columns and is primarily intended to throw up a comparative picture of population of each town in different censuses from 1901 to 1971. Civic Administration Status of each town is shown under Col. 5. The last column of statement I (Col. 14, Functional

Category—1961 Census) would require some elucidation. It may be relevant to describe the method followed in arriving at the functional character of a particular town according to 1961 census in this context. The working population according to 1961 Census was classified into nine broad Industrial Categories viz., I—As Cultivator; II—As Agricultural Labourer ; III—In Mining, Quarrying, Livestock, Forestry, Fishing, Hunting and Plantations, Orchards and Allied Activities ; IV—At Household Industry; V—In Manufacturing other than Household Industry; VI—In Construction ; VII—In Trade and Commerce ; VIII—In Transport, Storage and Communications ; and IX—In Other Services. For working out the functional category in respect of a particular town these nine categories were suitably combined and grouped into five broad functional classifications as below :—

(i) Primary Activities—Industrial Categories I, II and III.

(ii) Industry—Industrial Categories IV,V and VI.

(iii) Trade and Commerce—Industrial Category VII.

(iv) Transport—Industrial Category VIII, and

(v) Services—Industrial Category IX.

The percentage of- workers under each of these five classes of economic activities to total workers in a particular town was calculated and the functional character of the town determined according to these percentage values. If workers under one of the five occupations accounted for 40% or more of the total workers, the town was considered as mono-functional e.g. Service, Industrial etc. However, in case the percentage was less than 40 the next predominant occupation was taken into account, so that the total of the two would come to 60% or above. Such a town was designated as bifunctional e.g., Service-cum-Industrial. Further, if the total did not come upto 60% the third predominant occupation was taken into account and such a town was designated Multi-functional e.g. Service-cum-Industrial-cum-Primary Activities.

Statement II—Physical Aspects and Location of Towns, 1969 :

Data on annual rainfall and temperature is shown under columns 3 to 5 of this statement which runs into 13 columns. Other columns indicate the distances of a town from the nearest city with population of 1 lakh or more, from the Headquarters of the State, District, Sub-division, Tehsil, Sub-Tehsil and from the nearest Railway Station, Bus Route, Navigable River/Canal (if within 10 Kms.). The last column i.e. col. No. 13 pertains to Sea Port (if within 50 Kms.). Obviously there is no information to be recorded under this column in Himachal Pradesh.

Statement III—Municipal Finance, 1968-69 :

This statement shows the Receipt and Expenditure in respect of Municipal Finance of individual towns under different heads. There are, in all, 16 columns in this statement.

Statement IV—Civic and Other Amenities, 1969 :

This statement displays information under 16 heads. The amenities, about which information has been incorporated are, Road Length in Kms. ; (with break-up by Kutcha and Pucca, if available). System of Sewerage/Drainage and other related matters ; Water Supply ; Fire Fighting Service ; and Electrification.

Statement V—Medical, Educational, Recreational and Cultural Facilities in Towns, 1969 :

This statement is intended to depict the degree of availability of Medical Facilities by type of institutions and number of beds available in each. Educational Facilities by levels/types of Courses ; and Recreational and Cultural Facilities. This statement has 17 columns.

Statement VI—Trade, Commerce, Industry and Banking, 1969 :

This statement displays information under 15

columns in respect of each town. The information pertains to Imports and Exports, Manufactures, Banks, and Agricultural and Non-Agricultural Credit Societies.

Statement VII—Population of Towns by Religion, 1971 :

Townwise break-up of the 1971 Census population by religion is shown in this statement.

(*c*) *Coverage* : There are four towns in Chamba District which are all covered by the Town Directory. All these places were towns in 1961 Census also. One Town viz. Chamba is located in Chamba Tehsil whereas the other three viz. Dalhousie, Dalhousie C.B. and Bakloh C.B. are located in Bhattiyat Tehsil.

An important feature of 1971 Census is the concept of Urban Agglomeration which was adopted as a substitute for the concept of town-group of 1961. The later concept was given up primarily because of lack of uniformity in its definition throughout the country. An Urban Agglomeration may be made up of more than one statutary town adjoining one another such as a Municipality and the adjoining Cantonment and other adjoining urban outgrowths also. In other words an Urban Agglomeration should form a continuous spread comprising of a town and its adjoining urban outgrowths, or two or more contiguous towns, having common boundary, together with contiguous urban spills, if any, of such towns. However, the area constituting an Urban Agglomeration may keep on changing from census to census depending upon the changing statutary jurisdictions of the main urban unit as well as of other urban outgrowths.

The only Urban Agglomeration in this state is the Dalhousie Urban Agglomeration consisting of Dalhousie and its adjoining town of Dalhousie Cantonment. No other area was considered fit to be included in this Urban Agglomeration as urban outgrowth.

(*d*) *Sources of Information* : The information has been collected from the respective Urban Local Bodies and the concerned departments of the Government of Himachal Pradesh. Temperature and Rain fall data have been partially collected from the Director General of Observatories, Government of India, Poona.

(*e*) *Brief Notes on Statements* :

Statement I—Status, Growth History and Functional Category of Towns : There are two towns and one Urban Agglomeration comprising of the twin towns of Dalhousie and Dalhousie C.B. in Chamba District. The district headquarter is located in the town of Chamba which is administered by a Municipal Committee. Bakloh is yet another Cantonment Board Area in this district. Excepting Chamba which is situated in the Tehsil of that name, all other towns are located in Bhattiyat Tehsil. The following notations have been utilized in the Statement :

Notation	Explanation
CB	Cantonment Board
M	Municipal Committee

All the towns of this district had urban status in the year 1901. Dalhousie C.B., which was a part of Dalhousie till 1921 Census was declassified in 1951. Bakloh was also declassified in the same census, but both these towns again acquired urban status in the Census of 1961.

The population of Chamba Town which stood at 6,000 in 1901 has registered steady increase from census to census (excepting in 1911 when it registered a slight decline) and has almost doubled in 1971. The very nature of the Cantonment Board Areas being peculiar the population of these areas has not shown any definite trend.

Table No. 1 given hereunder shows the towns of Chamba District classified according to functional categories.

TABLE No. 1

Distribution of towns by functional categories

Functional Category—1961	Total No. of Towns
1	2
Service	4

It would be observed that all the four towns of Chamba District belong to the 'Service' category.

Statement II—Physical Aspects and Location of Towns, 1969 : The various physical and locational aspects of towns are covered in this statement. Annual rainfall in Chamba Town is 1,263.7 mm. against 2,290.6 mm, in Dalhousie and Dalhousie Cantonment. Rainfall data for Bakloh is not available. Data on temperature is not available in respect of Chamba and Bakloh.

Statement III—Municipal Finance, 1968-69 :

Table No. 2 shows per capita receipt and expenditure, further classified according to sources and various activities, respectively, in respect of the various population size classes of towns.

TABLE No. 2

Per capita receipt and expenditure by size class of towns

Size Class of Town	No. of Towns	Per Capita						
		Receipt (Rs.)			Expenditure (Rs.)			
		Total Receipt	Receipt through taxes	Receipt from all other sources	Total Expenditure	Expenditure on public health and conveniences	Expenditure on public institutions	Expenditure on all other aspects
1	2	3	4	5	6	7	8	9
Class I 100,000 and over	...	...	...	...	...	...	...	...
Class II 50,000 to 99,999	...	...	...	...	...	...	...	...
Class III 20,000 to 49,999	...	...	...	...	...	...	...	...
Class IV 10,000 to 19,999	1	27.87	22.17	5.70	24.74	6.88	0.56	17.30
Class V 5,000 to 9,999	...	...	...	...	...	...	...	...
Class VI Below 5,000	3*	131.24	29.70	101.54	112.92	37.06	8.79	67.07

Size class 10,000-19,999 (Class IV) claims Chamba Town while Dalhousie, Dalhousie C.B. and Bakloh C.B. fall in the size class VI (below 5,000). There is a marked disparity between the per capita receipts as well as expenditure in the two size classes. Whereas per capita receipt is as high as Rs. 131.24 in class VI towns, it is only Rs. 27.87 in case of class IV. Receipt from all other sources is the main source of this difference. Similarly, whereas per capita expenditure is as high as Rs. 112.92 in case of class VI, it is only Rs. 24.74 for class IV. Per capita expenditure is much higher on all activities in case of class VI as compared to class IV.

*Dalhousie and Dalhousie Cantonment, which are components of Dalhousie Urban Agglomeration have been treated as separate towns for the purpose of this Table.

Statement IV—Civic and other Amenities, 1969 :

The following notations have been used in the compilation of this statement.

Column No.	Notation	Description
1	2	3
3.	PR	Pucca Road
	KR	Kutcha Road
4.	O D	Open Surface Drains
	ST	Septic Tank
8.	BKT	Bucket
	HL	Head Load
	ST	Septic Tank
9.	T	Tap Water

Statement V—Medical, Educational, Recreational and Cultural Facilities in Towns, 1969 :

The notations utilized in this statement are as detailed below :—

Column No.	Notation	Description
1	2	3
3.	H	Hospital
	D	Dispensary
	TBC	T.B. Clinic
	FC	Family Planning Centre
	O	Others
5.	AS	Arts and Science College
9.	ITI	Industrial Training Institute
	CTC	Craft Training Centre
	TC	Tailoring Centre
	O	Others
13.	P.Pr	Pre-Primary School

Table No. 3 shows the availability of medical facilities in terms of number of beds available per 1,000 urbanites of Chamba District.

TABLE No. 3

Medical Facilities

Total No. of beds in medical institutions	No. of beds per 1,000 population
1	2
270	14

Number of beds per 1,000 town dwellers of Chamba District works out at 14. Total number of beds in the medical institutions located in the towns of this district is 270.

Chamba town has a Hospital with 153 beds, a T.B. Clinic with 60 beds, a Family Planning Centre and 5 institutions of other miscellaneous character with 37 beds, Dalhousie has a Hospital and a Family Planning Centre whereas Bakloh Cantonment is provided with only a Dispensary.

As for educational facilities, it is again Chamba town that occupies a dominant position. This town has an Arts and Science Degree College, an Industrial Training Institute, a Craft Training Centre and 3 other miscellaneous institutions. Further, there are two High or Higher Secondary Schools also located in this town. Dalhousie has three High or Higher Secondary Schools.

Table No. 4 is intended to depict the school level educational facilities in terms of number of different types of schools per 1,000 souls in the various towns of Chamba District.

TABLE No. 4

Higher Secondary or Secondary, Junior Secondary/Middle and Primary Schools per 1,000 population

Name of the town	Number per 1,000 population		
	Higher Secondary or Secondary Schools	Junior Secondary/Middle Schools	Primary Schools
1	2	3	4
Chamba	N	...	1
Dalhousie Urban Agglomeration			
(a) Dalhousie	1	N	N
(b) Dalhousie Cantonment	...	...	1
Bakloh	..	..	1

N : Negligible

It would be noted that in Chamba town, Bakloh Cantonment and Dalhousie Cantonment there is at least 1 Primary School per 1,000 persons. Similarly in Dalhousie there is at least 1 High or Higher Secondary School per 1,000 persons. There is no High or Higher Secondary School in Dalhousie Cantonment and Bakloh. As for Middle/ Junior Secondary Schools, Chamba, Dalhousie Cantonment and Bakloh are lacking this facility. The ratio in all other cases is less than 1, which is negligible.

Statement VI—Trade, Commerce, Industry and Banking, 1969 : Foodgrains occupy the most important position as a commodity imported in the towns of Chamba District. Cloth, Sugar and *Ghee* are other important commodities imported. Chamba is famous for Chamba Chappals. Shawls, Blankets and *Dhoop* (incense) are other important items manufactured in this town. As for exports, Timber and Potatoes are the most important two items in Chamba and Dalhousie. The two Cantonment Board Areas lack in industries as well as exports, so much so that nothing is manufactured or exported from these towns.

Statement VII—Population of Towns by Religion, 1971 : Hindus overwhelmingly outnumber all other communities in the towns of Chamba District and their percentage in total population varies between 55.26 in Dalhousie to 92.71 in Chamba. However Buddhists constitute another important segment of the population in Dalhousie, where they constitute 35.85 percent of the population of the town. This is due to the influx of Tibetan refugees in this town during the last decade. Christians with a population of 140 in Dalhousie Cantonment form 16.93 percent of total population of that town. This is the highest percentage for them amongst all towns in this district. Sikhs constitute over 6 percent of population in Dalhousie, Dalhousie Cantonment and Bakloh. Similarly Muslims have a little concentration, only in Chamba town, where they are 359 in number which is 3.04 percent of the total population.

5. Village Directory

(*i*) *Concept of Census Village* : In 1961 Census, a Census Village was the same as a Revenue Village. After reorganisation of Punjab, Haryana and Himachal Pradesh on 1st November, 1966 some areas were transferred from the erstwhile state of Punjab to Himachal Pradesh. Whereas in some of these newly merged Districts/ Tehsils etc., the revenue village is comparable in population size and area to the revenue villages of the old districts yet in most of the cases the average revenue village is much bigger in area and population than its counterpart in the old districts. The difference is so marked that it renders comparison of the villagewise statistics an exercise in futility. Therefore smaller rural units were considered as Census Villages in most of the newly merged areas of Himachal Pradesh. It may be relevant to detail here areawise, the names of the smallest Census Rural Units considered as Census Villages in Himachal Pradesh. This information is given below :—

Name of Smallest Census Rural Unit considered as 'Census Village'	Areas where considered
1	2
1. Revenue Village	(i) In the Districts of Chamba, Mandi, Bilaspur, Mahasu, Sirmaur, Kinnaur and Simla. (ii) Una Tehsil and Amb Sub-Tehsil of Kangra District.
2. "Tikka" having a distinct Sub-Hadbast Number	Kangra District excepting Una Tehsil and Amb Sub-Tehsil.
3. "Phatti" having a distinct Sub-Hadbast Number	Kulu District.
4. Village Hamlet (with/without distinct Sub-Hadbast Number)	Lahul and Spiti District.

(ii) Presentation of Data : The villagewise data is displayed in 18 columns. Apart from this, Abstracts of the Educational, Medical and other Institutions and Amenities in respect of tehsils/sub-tehsil and the district have been incorporated in this publication. For according convenience in the identification of census villages lists of villages arranged in alphabetical order showing their census location code numbers and the revenue numbers have also been added.

(iii) Explanatory note regarding notations used in the Village Directory : Information pertaining to the different amenities available in the Census Villages has been shown with the help of a set of notations. These notations alongwith the particular amenities which these represent are given hereunder :—

Column—4

1.	Primary School	Pr. S
2.	Junior Secondary or Middle School	Mid. S
3.	Secondary or Higher Secondary School	Sec. S

Column—5

1.	Hospital	H
2.	Maternity and Child Welfare Centre	MCW
3.	Health Centre	HC
4.	Dispensary	D
5.	Primary Health Centre	PHC
6.	Family Planning Centre	FC

Column—6

1.	Electricity	E

Column—7

1.	Tap Water	T
2.	River Water	R
3.	Fountain	F
4.	Well	W
5.	Tank	Tk
6.	Tubewell	TW
*7.	Others	O
8.	Information not available	N.A.

Column—8

1.	Puccha Road	PR
2.	Kutcha Road	KR

Column—9

1.	Post Office	PO
2.	Telegraph Office	TO
3.	Post and Telegraph Office	PTO
4.	Telephone	Phone

Column—12

1.	Canal	C
**2.	Others	O

6. Brief analysis of data-Village Directory

(a) Distribution of villages by area : Table No. 5 given hereunder displays the distribution of villages in Chamba District by area.

TABLE No. 5

Distribution af villages by their areas

Area in Acres	Number of Villages
1	2
50 Acres or less	67
51-100	66
101-200	197
201-500	583
501-1,000	435
1,001-2,000	186
2,001-5,000	100
5,001 Acres and above	62
Total :	1,696

Chamba is a district in which the medium sized villages are predominant. The lower and the higher size classes claim comparatively a small proportion of the villages. Area size class

*The Category of 'Others' includes stream, 'Kuhal' and *Nallah*.

**The Category of 'Others' includes 'Kuhal'.

201-500 acres claims 583 villages. Another 435 villages fall in the size class 501-1,000 acres. Thus 1,018 villages out of a total of 1,696 i.e. 60% have areas between 201 and 1,000 acres. The number of villages taper off in the higher and lower size classes.

(*b*) *Availability of Educational Facilities* : Table No. 6 shows villages classified according to their distances from the nearest town and the extent of availability of educational facilities upto various levels in each class of villages.

TABLE No. 6

Distribution of villages having educational amenities by distance from the nearest town

Distance from the nearest Town	Total No. of Villages	Number of villages having				
		Primary School	Middle School	High or Higher Secondary school	College	Others
1	2	3	4	5	6	7
5 Kms. or less	60	18	3	2	...	...
6-10 Kms.	90	28	7	...	...	...
11-15 Kms.	96	33	2	1	...	...
16-25 Kms.	167	57	11	4	...	...
26-50 Kms.	337	101	17	3	...	...
51-100 Kms.	620	115	15	5	...	...
101-200 Kms.	285	57	5	2	...	...
201 Kms. and above	41	5	...	...	...	...
Total :	1,696	414	60	17	...	...

For one thing there is no town in the upper reaches of Chamba District. Added to this is the peculiar situation of three, of the four towns viz. Dalhousie, Dalhousie Cantonment and Bakloh which are located at very close proximity to one another. It is primarily due to these factors that of the 1,696 villages in Chamba District, 620 are located between 51 and 100 Kms. from the nearest town. Another 285 villages are situated at 101-200 Kms. from the nearest town. There are yet another 41 villages whose distance from the nearest town is 201 Kms. and above. Thus, 946 villages out of 1,696 which is 56 percent of the total are situated at a distance of 51 Kms. or more from the nearest town.

There are 414 villages having Primary Schools in Chamba District. Out of the 946 villages which are situated at 51 Kms. or more from the nearest town i.e. of 56% of the total villages, only 177 have this facility. Thus the villages which are located at comparatively higher distances from the nearest town have proportionately smaller share in matters of Primary Schools.

The remote 41 villages whose distances from the nearest town are 201 Kms. and above have neither a Middle School nor a High or a Higher Secondary School amongst them. The 60 villages having Middle Schools and the 17 villages having High or Higher Secondary Schools again are distributed amongst classes of villages in such a way that the lower classes claim a bigger share. Another conspicuous feature of these data is that none of the 90 villages whose distances from the nearest town are 6-10 Kms. have a High or Higher Secondary School. This is probably due to the reason that children from such villages can enroll themselves in the Schools of the neighbouring towns.

There is no facility of College education in the rural areas of Chamba.

(*c*) *Availability of Medical Facilities* : Table No. 7 shows the number of Medical Institutions of any kind per 100 Sq. Km. in Chamba District.

TABLE No. 7

Medical facility per 100 Sq. Km.

Tehsil/ Sub-Tehsil	Total area* in Sq. Kms.	Number of medical institutions of any kind per 100 Sq. Km.
1	2	3
Chaurah	1,573.25	2
Pangi	3,568.04	N
Chamba	1,271.59	1
Bhattiyat	667.88	3
Brahmaur	1,818.32	1
Total :	8,899.08	1

The area figures of the district utilized in the compilation of this table are according to State Director of Land Records. This figure is a little on the higher side as compared to the figure of the Surveyor General, India, according to whom the total area of the district as on 1st July, 1971 is 8,195 Km^2. This is due to the different methods of measurement and estimation followed by the Surveyor General, India and the State authorities. It may be noted that tehsilwise/sub-tehsilwise break-up of area figures according to Surveyor General, India is not available.

Considering the entire district the number of medical institutions of any kind is 1 per 100 Sq. Km. For Pangi sub-tehsil with only 6 medical institutions, this figure works out as negligible. This is because the population is scanty and is dispersed in a very big area. Bhattiyat tehsil a part of which forms the lower region of the district is the most developed in terms of availability of medical facilities per 100 Sq. Km. of area. This tehsil has 3 medical institutions per 100 Sq. Km. Brahmaur and Chamba have 1 medical institution of any kind per 100 Sq. Km. whereas Chaurah has 2.

(*d*) *Electric Power Supply* : Table No. 8 shows villages classified according to their respective distances from the nearest town and the number enjoying amenity of electric power supply in each class.

TABLE No. 8

Distribution of villages with electricity and distance from the nearest town

Distance from the nearest Town	Total No. of Villages	No. of villages with electric power supply
1	2	3
5 Kms. or less	60	26
6-10 Kms.	90	25
11-15 Kms.	96	22
16-25 Kms.	167	25
26-50 Kms.	337	53
51-100 Kms.	620	44
101-200 Kms.	285	3
201 Kms. and above	41	...
Total :	1,696	198

Out of 1,696 villages in Chamba District 198 are having electric power supply connections. The pattern that emerges from this table is that the villages which have relatively smaller distances from the nearest town have a bigger proportion of those which are electrified. Thus out of 60 villages whose distances from the nearest town are 5 Kms. or less, 26 are electrified. On the other extreme are the 41 villages which are situated at distances of 201 Kms. and above, and which are all deprived of this amenity. Similarly of the 285 villages situated at 101-200 Kms. from the nearest town only 3 are electrified and of the 620 villages lying between 51 and 100 Kms. from the nearest town 44 are electrified.

(*e*) *Communications* : Table No. 9 is intended to throw light on the pattern of development of means of communication in Chamba District.

*Area figures according to Director of Land Records, Himachal Pradesh. N—Negligible

The villages are classified according to their distances from the nearest town and the number of villages connected by various means of communication in these classes, are shown in the table.

TABLE No. 9

Distribution of villages with different communication facilities and distance from the nearest town

Distance from the nearest Town	Total No. of Villages	Number of villages connected by					
		Pucca Road	Kutcha Road	Pucca Road and River	Pucca Road and Rail	Kutcha Road and Rail	Others
1	2	3	4	5	6	7	8
5 Kms. or less	60	29	20	...	...	...	...
6-10 Kms.	90	14	25	...	...	...	...
11-15 Kms.	96	24	35	...	...	...	...
16-25 Kms.	167	24	53	...	...	...	...
26-50 Kms.	337	...	133	...	...	...	...
51-100 Kms.	620	4	77	...	...	...	...
101-200 Kms.	285	...	3	...	...	...	...
201 Kms. and above	41	...	...	...	...	...	...
Total :	1,696	95	346	...	...	...	...

Means of communication in this district are Roads, both Pucca and Kutcha. Out of the 1,696 villages in this district only 95 are connected by Pucca Roads and another 346 are connected by Kutcha Roads. Out of the 95 villages connected by Pucca Road as many as 91 are those which have distances upto 25 Kms. from the nearest town. Further, none of 326 villages located beyond 101 Kms. from the nearest town is connected by Pucca Road. In matters of Kutcha Roads also the district is rather underdeveloped. Out of the 41 villages whose distances from the nearest town are 201 Kms. and above, none is connected even by a Kutcha Road. Similarly out of 285 villages situated between 101 and 200 Kms. from the nearest town only 3 are connected by Kutcha Roads.

(*f*) *Postal Facilities* : Table No. 10 shows number of Post Offices per 100 Sq. Km. in the tehsils/sub-tehsil of Chamba District.

TABLE No. 10

Number of Post Offices per 100 Sq. Km.

Name of Tehsil/ Sub-Tehsil	Total area* in Sq. Kms.	No. of Post Offices per 100 Sq. Km.
1	2	3
Chaurah	1,573.25	1
Pangi	3,568.04	N
Chamba	1,271.59	1
Bhattiyat	667.88	3
Brahmaur	1,818.32	N
Total :	8,899.08	1

As already discussed in case of Table No. 7 it may be pointed out here again that there is some variation between the area figures according to the State Director of Land Records and the total area of the district according to the Surveyor General, India. The area figures utilized in the

*Area figures according to Director of Land Records, Himachal Pradesh.

N=Negligible

computations involved in the above Table are according to the Director of Land Records, Himachal Pradesh.

Perusal of Table No. 10 reveals that in the district considered as whole, the number of Post Offices per 100 sq. km. works out at only 1. In the two sparcely populated areas of Pangi and Brahmaur there are only 4 and 6 Post Offices respectively. In terms of number per 100 sq. km. of area the figures for these two areas work out as negligible. However, the number of Post Offices per 100 sq. km. in Bhattiyat tehsil works out at 3 which is three times the district average. This is due to the reason that Bhattiyat tehsil is comprised of comparatively densely populated areas, which include the lower regions of the district.

(*g*) *Staple food* : Maize and Wheat constitute the principal items of staple food throughout the district. Barley is yet another item in Brahmaur and Chaurah where this grain is cultivated. Rice is produced in some abundance in Bhattiyat and is therefore another important item of diet in this part of the district. Pangi tehsil is a class by itself because apart from wheat and maize small millets like *Phulan* (Fagopyrum Emarginatum) *Bhares* (Fagopyrum Esculentum) and Barley and Jawar occupy important position as staple food of inhabitants of this area.

(*h*) *Land use Pattern* : Land use data has been collected and computed under the following heads :—

(i) Forests

(ii) Culturable Waste

(iii) Area not available for cultivation

The figures of : (i) Irrigated area and

(ii) Unirrigated area have also been compiled.

Table No. 11 shows statistics relating to cultivated land and cultivable waste land in the villages classified according to their distances from the nearest town.

TABLE No. 11

Percentage of average cultivable waste per village to average cultivated land per village by distance from the nearest town

(Acres)

Distance from the nearest Town	Number of Villages	Total cultivated land	Average cultivated land per village	Total cultivable waste	Average cultivable waste per village	Percentage of average cultivable waste per village to average cultivated land per village
1	2	3	4	5	6	7
5 Kms. or less	60	4,948	82.47	8,335	138.92	168.45
6-10 Kms.	90	7,212	80.13	18,869	209.66	261.65
11-15 Kms.	96	8,310	86.56	25,948	270.29	312.26
16-25 Kms.	167	16,414	98.29	53,080	317.84	323.37
26-50 Kms.	337	30,468	90.41	181,667	539.07	596.25
51-100 Kms.	620	36,521	58.90	364,755	588.31	998.83
101-200 Kms.	285	7,960	27.93	483,282	1,695.73	6,071.36
201 Kms. and above	41	288	7.02	244,682	5,967.85	85,012.11
Total :	1,696	112,121	66.11	1,380,618	814.04	1,231.34

It will be seen that percentage of average cultivable waste per village to average cultivated land per village increases with increase in the distance of villages from the nearest town. Considering first six classes of villages the peak (998.83) occurs in the class of villages situated between 51 and 100 Kms. from the nearest town. The percentage registers a sharp rise to 6,071.36 in the next distance class i.e. 101-200 Kms. and again jumps to 85,012.11. The percentage for the district is however 1,231.34. This situation is probably due to the reason that the interior of the district which is sparcely populated has more culturable waste land as compared to cultivated area.

TOWN DIRECTORY

LOW INTRODUCTION

TOWN DIRECTORY

STATEMENT I

Status, Growth History and Functional Category of Towns

Sl. No.	Name of Town	Location Code No.	Name of Tehsil/ Sub-Tehsil	Civic Administration status in 1970	Population of the Town at the Censuses of								Functional Category (1961 Census)
					1901	1911	1921	1931	1941	1951	1961	1971	
1	2	3	4	5	6	7	8	9	10	11	12	13	14
1	Bakloh	1/IV	Bhattiyat	CB	3,042	3,566	3,430	3,239	4,061	Declassified	3,141	1,907	Service
2	Chamba	1/I	Chamba	M	6,000	5,523	5,668	6,219	6,597	6,858	8,609	11,814	Service
3	**Dalhousie Urban Agglomeration**				*(See Constituent Units)*								
(a)	Dalhousie	1/II	Bhattiyat	M	1,316	1,582	2,405	1,030	1,319	1,097	2,739	4,296	Service
(b)	Dalhousie Cantonment	1/III	Bhattiyat	CB	(Included in Dalhousie)			852	1,357	Declassified	2,699	827	Service

Note : Dalhousie and Dalhousie Cantonment are the two constituent units of Dalhousie Urban Agglomeration.

TOWN DIRECTORY

STATEMENT II

Physical Aspects and Location of Towns, 1969

Sl. No.	Name of Town	Physical Aspects			Name of and Road distance (Km.) from							
		Annual rainfall (in mm.)	Temperature (in Centigrade) Maximum	Minimum	Nearest city with Population of 1 lakh or more	State H.Q.	District H.Q.	Sub-Divisional H.Q./Tehsil/ Sub-Tehsil H.Q.	Railway Station	Bus Route	Navigable River/ Canal (if within 10 Kms.)	Sea port (if within 50 Kms.)
1	2	3	4	5	6	7	8	9	10	11	12	13
1	Bakloh	N.A.	N.A.	N.A.	Amritsar (172)	Simla (411)	Chamba (82)	Dalhousie/Chowari (16) (36)	Pathankot (66)	Bakloh (0)	...	...
2	Chamba	1,263.7	N.A.	N.A.	Amritsar (232)	Simla (477)	Chamba (0)	Chamba/Chamba (0) (0)	Pathankot (122)	Chamba (0)	...	...
3	**Dalhousie Urban Agglomeration**			(*See*	*Constituent*		*Units*)					...
(a)	Dalhousie	2,290.6	32.5	−3.0	Amritsar (188)	Simla (437)	Chamba (52)	Dalhousie/Chowari (0) (50)	Pathankot (70)	Dalhousie (0)	...	...
(b)	Dalhousie Cantonment	2,290.6	32.5	−3.0	Amritsar (185)	Simla (435)	Chamba (50)	Dalhousie/Chowari (2) (50)	Pathankot (68)	Dalhousie (0)	...	

Note : (i) Particulars in respect of Sub-Divisional headquarters (Col. No. 9) relate to the year 1971.
(ii) N.A.—Not Available.

TOWN DIRECTORY

STATEMENT III

Municipal Finance, 1968-69

Sl. No.	Name of Town	Receipt (Rs. '00,000)							Expenditure (Rs. '00,000)						
		Receipt through taxes, etc.	Revenue derived from municipal properties and powers apart from taxation	Government grant	Loan	Advance	Other Sources	Total Receipt	General Administration	Public Safety	Public Health and Conveniences	Public Work	Public Institution	Others	Total Expenditure
1	2	3	4	5	6	7	8	9	10	11	12	13	14	15	16
1	Bakloh	0.143	1.012	1.831	...	0.036	0.053	3.075	0.134	0.104	0.991	1.029	0.434	0.187	2.879
2	Chamba	2.619	0.111	0.532	...	...	0.030	3.292	1.579	0.207	0.813	0.258	0.066	...	2.923
3	**Dalhousie Urban Agglomeration**					*(See*	*Constituent*		*Units)*						
(a)	Dalhousie	1.175	0.258	0.414	...	0.004	0.505	2.356	0.419	0.112	0.515	0.126	...	0.498	1.670
(b)	Dalhousie Cantonment	0.770	0.061	1.290	...	...	1.674	3.795	0.173	0.211	1.099	0.827	0.184	0.895	3.389

TOWN DIRECTORY

STATEMENT IV

Civic and Other Amenities, 1969

Sl. No.	Name of Town	Road length (in Km.)	System of sewerage/ drainage	No. of Latrines			Method of disposal of night soil	Protected Water Supply		Fire fighting service	Electrification (Number of connections)				
				Water borne	Service	Others		Source	Capacity		Domestic	Industrial	Commercial	Road lighting (Points)	Others
1	2	3	4	5	6	7	8	9	10	11	12	13	14	15	16
1	Bakloh	PR=12.30 KR= 8.11	OSD/ST	38	12	3	ST	T	64,000 gallons	...	107	...	58	56	...
2	Chamba	PR=30.26 KR= 3.24	OSD	4	2	...	BKT	T	160,000 gallons	Yes	2,865	35	790	372	...
3	**Dalhousie Urban Agglomeration**							(*See*	*Constituent*	*Units*)					
(a)	Dalhousie	PR=13.56 KR=20.00	OSD/ST	4	10	...	HL/ST	T	600,000 gallons	...	656	3	210	422	4
(b)	Dalhousie Cantonment	PR=18.45 KR= 0.55	OSD/ST	18	9	2	ST	T	100,000 gallons	Yes	123	...	83	84	...

TOWN DIRECTORY

STATEMENT V

Medical, Educational, Recreational and Cultural Facilities in Towns, 1969

(Figures indicate number of units)

Sl. No.	Name of Town	Medical Facilities		Educational Facilities									Recreational and Cultural Facilities			
		Hospitals/ Dispensaries/T.B. Clinics/ Health Centres/ Nursing Homes	Beds in medical institutions noted in Col. No. 3	Arts/ Science/ Commerce Colleges	Medical Colleges	Engineering Colleges	Polytechnics	Recognised short-hand, type-writing and other vocational training institutes	Higher Secondary or Secondary Schools	Junior Secondary/ Middle Schools	Primary Schools	Others	Stadia	Cinemas	Auditoria/ Drama Halls	Public libraries including Reading rooms
1	2	3	4	5	6	7	8	9	10	11	12	13	14	15	16	17
1	Bakloh	D (1)	...	...	...	...	...	...	...	...	1	...	...	1	...	...
2	Chamba	H (1)	153	AS (1)	...	...	...	ITI (1)	2	...	8	P.Pr (1)	...	1	...	9
		TBC (1)	60					CTC (1)								
		FC (1)	...					O (3)								
		O (5)	37													
3	**Dalhousie Urban Agglomeration**	**H (1)**	**20**	...	...	...	...	**TC (1)**	**3**	**1**	**3**	...	...	**2**	**2**	**2**
		FC (1)	...													
(a)	Dalhousie	H (1)	20	...	...	...	...	TC (1)	3	1	2	...	...	1	2	1
		FC (1)	...													
(b)	Dalhousie Cantonment	...	...	...	...	...	...	...	...	...	1	...	...	1	...	1

TOWN DIRECTORY

STATEMENT VI

Trade, Commerce, Industry and Banking, 1969

Sl. No.	Name of Town	Names of three most important commodities imported			Names of three most important commodities exported			Names of three most important commodities manufactured			No. of Banks	No. of Agricultural credit societies	No. of Non-agricultural credit societies	Remarks
		1st	2nd	3rd	1st	2nd	3rd	1st	2nd	3rd				
1	2	3	4	5	6	7	8	9	10	11	12	13	14	15
1	Bakloh	Foodgrains	Cloth	Sugar	...	...	...	...	...	...	1	...	1	...
2	Chamba	Foodgrains	Cloth	Sugar	Timber	Potatoes	Slate	Chamba Chappals and other Foot-wears	Shawls and Blankets	Dhoop (incense)	3	...	9	...
3	**Dalhousie Urban Agglomeration**						*(See Constituent Units)*							
(a)	Dalhousie	Foodgrains	Cloth	Vegetable Ghee	Potatoes	Timber	Apples	Shoes	Tibetan Carpets	Woolen Blankets	2	...	2	...
(b)	Dalhousie Cantonment	Foodgrains	Cloth	Sugar	...	...	...	...	...	...	...	...	1	...

TOWN DIRECTORY

STATEMENT VII

Population of Towns by Religion,-1971

Sl. No.	Name of Town	Buddhists		Christians		Hindus		Jains		Muslims		Sikhs		Others Religions and Persuations		Religion not stated	
		M	F	M	F	M	F	M	F	M	F	M	F	M	F	M	F
1		3	4	5	6	7	8	9	10	11	12	13	14	15	16	17	18
1	Bakloh	...	...	15	16	857	900	...	...	1	...	54	64	...	...	...	...
2	Chamba	...	...	112	117	5,908	5,045	...	...	178	181	140	133	...	...	...	...
3	**Dalhousie Urban Agglomeration**	**954**	**586**	**87**	**134**	**1,628**	**1,342**	**...**	**...**	**46**	**6**	**143**	**197**	**...**	**...**	**...**	**...**
(a)	Dalhousie	954	586	13	68	1,292	1,082	...	...	7	6	113	175	...	...	...	...
(b)	Dalhousie Cantonment	...	...	74	66	336	260	...	...	39	...	30	22	...	...	...	...

TOWN DIRECTORY

APPENDIX I

Locations of Towns and their Geographical Co-ordinates

Sl. No. 1	Name of Town 2	Tehsil 3	Geographical Co-ordinates 4
1	Bakloh	Bhattiyat	75° 56′ E and 32° 28′ N
2	Chamba	Chamba	76°7′30″ E and 32° 31′ N
3	**Dalhousie Urban Agglomeration**	**Bhattiyat**	**75° 58′ E and 32° 32′ N**
	(a) Dalhousie	Bhattiyat	75° 58′ E and 32° 32′ N
	(b) Dalhousie Cantonment	Bhattiyat	75° 58′ E and 32° 32′ N

TOWN DIRECTORY

APPENDIX II

Towns arranged in the order of population size with Alphabetical Order

Sl. No.	Name of Town	Population	Alphabetical Order
1	Chamba	11,814	2
2	**Dalhousie Urban Agglomeration**	**5,123**	
	(a) Dalhousie	4,296	3
	(b) Dalhousie Cantonment	827	4
3	Bakloh	1,907	1

VILLAGE DIRECTORY

TEHSIL CHAURAH

Location Code No.	Name of village/ Hadbast No.		Total area of the village (in Acres)	Amenities availabje within the village: Educational	Medical	Power supply	Drinking water	Communica-tions	Post and Telegraph
1	2		3	4	5	6	7	8	9
1	Theka Dhar Padri	(138)	3,391	...	...	...	...	...	...
2	Theka Dhar Baju Bag Gali	(137)	3,344	...	...	...	...	...	...
3	Khundi Maral	(139)	312	...	...	...	...	...	...
4	R.F. Supacholu	(140)	397	...	...	...	...	...	...
5	Dhar Supacholu	(141)	2,003	...	...	...	...	...	...
6	R.F. Gagli	(142)	245	...	...	...	...	...	...
7	R.F. Bir	(144)	870	...	...	...	...	...	...
8	Dhar Syah Behi	(145)	4,590	...	...	...	...	...	...
9	Langera	(143)	1,346	Pr. S (1)	...	...	F	...	...
10	R.F. Bhagothli	(146)	113	...	...	...	...	...	...
11	R F. Guwari	(147)	51	...	...	...	...	...	...
12	R.F. Ranjal	(149)	67	...	...	...	...	...	...
13	R.F. Dandi	(150)	19	...	...	...	...	...	...
14	R.F. Lader	(151)	111	...	...	...	...	...	...
15	Pringul	(134)	3,472	Pr. S (1)	...	...	O	KR	...
16	R.F. Langera	(136)	1,336	...	...	...	...	...	...
17	Chhota Jaura	(135)	216	...	...	...	...	...	...
18	R.F. Guinala	(152)	189	...	...	...	...	...	...
19	Dhar Gamgul	(148)	4,642	...	...	...	...	...	...
20	R.F. Nalwar (*i*)	(153)	460	...	...	...	...	...	...
21	R.F. Nalwar (*ii*)	(155)	134	...	...	...	...	...	...
22	Dhar Dughli	(154)	1,076	...	...	...	...	...	...
23	R.F. Boda	(158)	49	...	...	...	...	...	...
24	Dhar Sontith	(159)	1,579	...	...	...	...	...	...
25	R F. Nalwar (*iii*)	(157)	65	...	...	...	...	...	...
26	Sangni	(156)	2,644	Pr. S (1)	...	...	O	KR	...
27	R. F. Char Bhent	(133)	1,547	...	...	...	...	...	...
28	Bharni Phalka	(132)	273	...	...	...	...	...	...

DIRECTORY

Land Use

Staple Food	Land use (i.e., area under different types of land use in acres rounded to the nearest unit)					Nearest town & distance in Kilometre	Day or Days of the Market/ Hat if any, held in the village	Remarks including any place of religious, historical or archaeological interest	Location Code No.
	Forest	Irrigated	Un-irrigated	Culturable waste	Area not available for cultivation				
10	11	12	13	14	15	16	17	18	1
Uninhabited	...	...	...	3,357	34	Chamba 101	...	...	1
Uninhabited	...	...	...	3,307	37	Chamba 102	...	...	2
Uninhabited	...	...	...	301	11	Chamba 103	...	...	3
Uninhabited	395	...	...	...	2	Chamba 104	...	...	4
Uninhabited	...	...	...	1,995	8	Chamba 104	...	...	5
Uninhabited	245	...	...	...	...	Chamba 105	...	...	6
Uninhabited	865	...	...	...	5	Chamba 109	...	...	7
Uninhabited	...	...	...	4,565	25	Chamba 110	...	...	8
Maize, Wheat	...	...	68	1,245	33	Chamba 112	...	...	9
Uninhabited	113	...	...	...	...	Chamba 111	...	...	10
Uninhabited	51	...	...	...	...	Chamba 109	...	...	11
Uninhabited	67	...	...	...	...	Chamba 102	...	...	12
Uninhabited	19	...	...	...	...	Chamba 99	...	...	13
Uninhabited	108	...	...	...	3	Chamba 96	...	...	14
Maize, Wheat	...	...	132	3,292	48	Chamba 96	...	...	15
Uninhabited	1,311	...	...	...	25	Chamba 97	...	...	16
Uninhabited	213	...	...	...	3	Chamba 98	...	...	17
Uninhabited	186	...	...	...	3	Chamba 99	...	...	18
Uninhabited	...	...	...	4,619	23	Chamba 94	...	...	19
Uninhabited	457	...	...	...	3	Chamba 95	...	...	20
Uninhabited	134	...	...	...	...	Chamba 93	...	...	21
Uninhabited	1,076	...	...	...	...	Chamba 92	...	...	22
Uninhabited	49	...	...	...	...	Chamba 91	...	...	23
Uninhabited	...	...	...	1,578	1	Chamba 90	...	...	24
Uninhabited	65	...	...	...	...	Chamba 90	...	...	25
Maize, Wheat	...	...	197	2,398	49	Chamba 88	...	...	26
Uninhabited	1,542	...	...	...	5	Chamba 86	...	...	27
Uninhabited	...	...	10	263	...	Chamba 87	...	...	28

Location Code No.	Name of village/ Hadbast No.		Total area of the village (in Acres)	Amenities available within the village					
				Educational	Medical	Power supply	Drinking water	Communications	Post and Telegraph
1	2		3	4	5	6	7	8	9
29	R.F. Patri (II)	(131)	3	...	...	...	...	..	...
30	Jilaut	(130)	1,152	...	...	...	O	..	..
31	R.F. Patri (I)	(125)	259	...	...	...	...	...	..
32	R.F. Jamila	(129)	249	...	...	...	...	...	..
33	Jamila	(126)	182	...	...	...	...	...	...
34	R.F. Kukeran	(127)	43	...	...	...	...	...	...
35	Ranjni	(128)	414	...	...	...	O	KR	...
36	Dhar Marhoth (II)	(124)	763	...	...	...	...	...	...
37	R.F. Dhaju	(122)	164	...	...	...	...	...	...
38	Purhan	(120)	410	...	...	...	T	...	...
39	R.F. Khani	(119)	372	...	...	...	...	...	...
40	Tanki Da Par	(121)	3	...	...	...	...	...	...
41	Dhar Marhoth (I)	(123)	486	...	...	...	...	...	...
42	Marhoth	(118)	926	...	...	...	...	...	...
43	R.F. Panoga	(115)	188	...	...	...	...	...	...
44	R.F. Bagoli	(116)	137	...	...	...	...	...	...
45	Bari	(114)	391	Pr. S (1)	...	E	O	KR	...
46	Gharetra	(113)	190	...	...	...	F	KR	...
47	R.F. Garhetira	(112)	54	...	...	...	...	...	...
48	Rainka	(111)	110	...	...	...	...	...	...
49	Brahan	(110)	722	...	...	...	...	...	...
50	Talai	(175)	297	...	...	...	F	KR	...
51	Jakhral	(174)	1,288	Pr. S (1)	...	...	F	...	...
52	Grijindu	(107)	1,111	...	...	...	...	...	...
53	Sugauti	(109)	1,367	Pr. S (1)	...	...	...	...	...
54	Bhajotra	(106)	278	...	...	...	F	...	...
55	R.F. Bhajotra	(105)	53	...	...	...	...	...	...
56	Khaloh	(108)	124	...	...	...	F	...	...

DIRECTORY

Land Use

Staple Food	Land use (i.e., area under different types of land use in acres rounded to the nearest unit)					Nearest town & distance in Kilometre	Day or Days of the Market/ Hat if any, held in the village	Remarks including any place of religious, historical or archaeological interest	Location Code No.
	Forest	Irrigated	Un-irrigated	Culturable waste	Area not available for cultivation				
10	11	12	13	14	15	16	17	18	1
Uninhabited	3	...	...	...	...	Chamba 86	...	...	29
Maize, Wheat	...	...	91	1,048	13	Chamba 88	...	...	30
Uninhabited	256	...	...	...	3	Chamba 86	...	...	31
Uninhabited	247	...	...	...	2	Chamba 87	...	...	32
Uninhabited	...	...	29	151	2	Chamba 87	...	...	33
Uninhabited	40	...	...	...	3	Chamba 89	...	...	34
Maize, Wheat	...	...	126	266	22	Chamba 88	...	...	35
Uninhabited	...	...	...	757	6	Chamba 86	...	...	36
Uninhabited	164	...	...	...	...	Chamba 79	...	...	37
Maize, Wheat, Rice	...	0(3)	87	293	27	Chamba 77	...	...	38
Uninhabited	372	...	...	...	...	Chamba 75	...	...	39
Uninhabited	3	...	...	...	...	Chamba 75	...	...	40
Uninhabited	...	...	...	485	1	Chamba 74	...	...	41
Uninhabited	...	...	10	911	5	Chamba 73	...	...	42
Uninhabited	187	...	...	...	1	Chamba 71	...	...	43
Uninhabited	134	...	...	...	3	Chamba 72	...	...	44
Maize, Wheat, Rice	...	0(11)	125	233	22	Chamba 72	...	...	45
Maize, Wheat, Rice	...	0(7)	77	94	12	Chamba 72	...	...	46
Uninhabited	48	...	6	...	...	Chamba 71	...	...	47
Uninhabited	...	...	3	106	1	Chamba 70	...	...	48
Uninhabited	...	...	36	681	5	Chamba 69	...	...	49
Maize, Wheat	275	...	13	7	2	Chamba 62	...	...	50
Maize, Wheat	...	0(1)	174	1,077	36	Chamba 69	...	...	51
Maize, Wheat, Barley	2	...	88	999	22	Chamba 54	...	...	52
Maize, Wheat, Barley	40	...	98	1,206	23	Chamba 64	...	...	53
Maize, Wheat, Barley	2	...	59	209	8	Chamba 57	...	...	54
Uninhabited	52	...	...	...	1	Chamba 57	...	...	55
Maize, Wheat, Barley	...	...	15	106	3	Chamba 58	...	...	56

Location Code No.	Name of village/ Hadbast No.		Total area of the village (in Acres)	Amenities available within the village					
				Educational	Medical	Power supply	Drinking water	Communications	Post and Telegraph
1	2		3	4	5	6	7	8	9
57	Dror	(104)	650	...	...	...	N.A.	...	...
58	Nangali	(58)	434	...	...	...	F	KR	...
59	Khal	(4)	413	...	...	...	O	...	...
60	Jutrahan	(3)	182	Pr. S (1)	...	...	O	...	...
61	Gul	(1)	478	...	...	...	O	...	...
62	Kunda	(2)	367	...	...	...	O	...	...
63	Nagor	(6)	322	...	...	...	O	...	...
64	Naral	(5)	881	Pr. S (1)	...	...	O	...	...
65	Kiyani	(7)	930	...	...	...	O	...	...
66	Bunhad	(8)	398	Pr. S (1)	D (1)	...	O	...	...
67	Panjola	(9)	333	...	...	...	O	...	...
68	Bhalog	(10)	719	Pr. S (1)	...	...	O	...	...
69	Dei Kund	(11)	653	...	...	...	O	...	...
70	Sandwar	(56)	722	Pr. S (1)	...	...	R	KR	...
71	Jhaura	(59)	597	...	...	...	F	...	...
72	Bhero	(103)	936	...	...	...	F	...	...
73	Maura	(102)	1,306	Mid. S (1)	...	...	F	...	PO
74	Kilor	(176)	720	Pr. S (1)	...	...	F	...	...
75	D.P.F. Tribhol	(179)	77	...	...	...	...	...	...
76	Tribhol	(180)	181	...	...	E	F	...	...
77	R.F. Kilor	(177)	18	...	...	...	...	...	...
78	D.P.F. Kilor	(178)	39	...	...	...	...	...	...
79	Thisila	(181)	222	...	...	...	O	...	...
80	Saunri	(183)	575	...	...	...	O	...	...
81	Dhanel	(99)	827	...	...	...	F	...	...
82	Thaloga	(101)	732	...	...	...	F	...	...
83	Bandokhi	(100)	118	...	...	...	F	...	..
84	Saluan	(98)	234	...	...	...	F	...	...
85	Dandi	(97)	422	...	D (1)	...	F	...	...

DIRECTORY

Land Use

Staple Food	Land use (i.e., area under different types of land use in acres rounded to the nearest unit)					Nearest town & distance in Kilometre	Day or Days of the Market/ Hat if any, held in the village	Remarks including any place of religious, historical or archaeological interest	Location Code No.
	Forest	Irrigated	Un-irrigated	Culturable waste	Area not available for cultivation				
10	11	12	13	14	15	16	17	18	1
Maize, Wheat, Barley	27	...	106	501	16	Chamba 54	...	...	57
Maize, Wheat	...	...	44	379	11	Chamba 58	...	...	58
Maize, Wheat	...	...	61	343	9	Chamba 83	...	...	59
Maize, Wheat	...	...	38	137	7	Chamba 85	...	...	60
Maize, Wheat	...	...	36	421	21	Chamba 85	...	...	61
Maize, Wheat	...	...	75	279	13	Chamba 84	...	...	62
Maize, Wheat	...	...	34	275	13	Chamba 83	...	...	63
Maize, Wheat	...	...	92	757	32	Chamba 80	...	...	64
Maize, Wheat	382	...	82	439	27	Chamba 75	...	...	65
Maize, Wheat	88	0(8)	90	171	41	Chamba 16	...	...	66
Maize, Wheat	49	...	53	225	6	Chamba 15	...	...	67
Maize, Wheat	265	...	51	394	9	Chamba 69	...	...	68
Maize, Wheat	...	...	26	624	3	Chamba 70	...	...	69
Maize, Wheat	...	...	84	638	...	Chamba 56	...	...	70
Maize, Wheat, Barley	...	...	117	454	26	Chamba 54	...	...	71
Maize, Wheat, Barley	...	...	117	800	19	Chamba 54	...	...	72
Maize, Wheat	...	...	242	1,025	39	Chamba 45	...	...	73
Maize, Wheat	...	...	85	618	17	Chamba 63	...	...	74
Uninhabited	77	...	—	...	...	Chamba 67	...	...	75
Maize, Rice	...	0(1)	86	83	11	Chamba 68	...	...	76
Uninhabited	18	...	—	...	...	Chamba 60	...	...	77
Uninhabited	39	...	—	...	...	Chamba 61	...	...	78
Maize, Wheat	...	...	70	141	11	Chamba 60	...	...	79
Maize, Wheat	...	...	52	513	10	Chamba 62	...	...	80
Maize, Wheat	...	0(5)	111	695	16	Chamba 45	...	...	81
Maize, Wheat	...	...	126	592	14	Chamba 45	...	...	82
Maize, Wheat	...	...	32	76	10	Chamba 45	...	...	83
Maize, Wheat	...	...	121	84	29	Chamba 45	...	...	84
Maize, Wheat, Barley	...	0(1)	137	266	18	Chamba 50	...	...	85

Location Code No.	Name of village/ Hadbast No.		Total area of the village (in Arces)	Amenities available within the village					
				Educational	Medical	Power supply	Drinking water	Communications	Post and Telegraph
1	2		3	4	5	6	7	8	9
86	Chhatrel	(96)	487	Pr. S (1)	...	...	F	...	...
87	Trer	(60)	579	...	...	...	O	...	...
88	Karwal	(55)	186	...	...	...	R	KR	...
89	Bihali	(54)	469	...	...	...	R	KR	...
90	Atoga	(53)	383	...	...	...	R	KR	...
91	Malur	(51)	355	...	D (1)	...	R	KR	...
92	Tikar	(52)	827	Pr. S (1)	...	...	F	KR	...
93	Thal	(12)	639	...	...	...	O	...	...
94	Gahua	(13)	349	...	...	...	O	...	...
95	Mandoh	(15)	208	...	...	...	F	...	...
96	Sikaryah	(16)	282	...	...	...	T	...	...
97	Sangrut	(33)	427	...	...	...	R	...	...
98	Saren	(17)	311	Pr. S (1)	...	...	F, R	...	...
99	Kareu	(18)	287	...	...	...	F	...	...
100	Kaphlian	(29)	274	...	...	...	F	...	...
101	Banetu	(28)	300	...	...	...	F	...	...
102	Sama	(19)	324	Mid. S (1)	...	...	F	...	...
103	Khilgran	(14)	247	...	...	...	R	...	...
104	Baggi	(20)	701	Pr. S (1)	...	...	F	...	...
105	Basa	(21)	123	...	...	...	F	...	...
106	Parchhi	(22)	418	...	...	...	F	...	...
107	Chamoh	(25)	482	...	...	...	O	...	...
108	Khajura	(23)	116	...	...	...	O	...	...
109	Jandreia	(24)	225	...	...	...	O	...	...
110	Simini	(26)	712	Pr. S (1)	...	...	O	...	...
111	Chhananu	(27)	312	Pr. S (1)	...	...	O	...	PO
112	Drabila	(30)	403	...	...	...	O	...	...
113	Lohad	(31)	134	...	...	...	R	...	...
114	Kantha	(32)	258	...	...	...	O	...	...

DIRECTORY

Land Use

Staple Food	Land use (i.e., area under different types of land use in acres rounded to the nearest unit)					Nearest town & distance in Kilometre	Day or Days of the Market/ Hat if any, held in the village	Remarks including any place of religious, historical or archaeological interest	Location Code No.
	Forest	Irrigated	Un-irrigated	Culturable waste	Area not available for cultivation				
10	11	12	13	14	15	16	17	18	1
Maize, Wheat	...	...	172	305	10	Chamba 25	...	...	86
Maize, Wheat	...	0(1)	107	445	26	Chamba 50	...	...	87
Maize, Wheat	...	0(1)	68	112	5	Chamba 52	...	...	88
Maize, Wheat	...	...	53	416	...	Chamba 54	...	...	89
Maize Wheat, Rice	...	0(1)	56	318	8	Chamba 46	...	...	90
Maize, Wheat, Rice	...	0(10)	93	240	12	Chamba 44	...	...	91
Maize, Wheat	...	0(1)	137	669	20	Chamba 50	...	...	92
Maize, Wheat	12	...	31	588	8	Chamba 75	...	...	93
Maize, Wheat	175	0(6)	64	100	4	Chamba 65	...	...	94
Maize, Wheat	...	...	42	158	8	Chamba 83	...	...	95
Maize, Wheat	...	0(2)	66	204	10	Chamba 49	...	...	96
Maize, Wheat	10	...	61	350	6	Chamba 45	...	...	97
Maize, Wheat	...	0(4)	75	213	19	Chamba 44	...	...	86
Maize, Wheat	...	0(3)	80	190	14	Chamba 41	...	...	99
Maize, Wheat	...	...	31	238	5	Chamba 40	...	...	100
Maize, Wheat	...	...	121	167	12	Chamba 41	...	...	101
Maize, Wheat	...	...	131	178	15	Chamba 42	...	...	102
Maize, Wheat	...	0(13)	29	195	10	Chamba 48	...	...	103
Maize, Wheat	24	0(4)	198	467	8	Chamba 43	...	...	104
Maize, Wheat	...	0(3)	45	69	6	Chamba 40	...	...	105
Maize, Wheat	173	0(2)	83	159	1	Chamba 43	...	...	106
Maize, Wheat	41	...	130	298	13	Dalhousie 15	...	...	107
Maize, Wheat	...	...	19	75	22	Dalhousie 18	...	...	108
Maize, Wheat	...	0(3)	23	132	67	Dalhousie 11	...	...	109
Maize, Wheat	...	0(4)	156	493	59	Dalhousie 11	...	...	110
Maize, Wheat	4	...	111	188	9	Dalhousie 16	...	...	111
Maize, Wheat	68	0(2)	102	216	15	Dalhousie 16	...	...	112
Maize, Wheat	5	0(1)	25	91	12	Dalhousie 14	...	...	113
Maize, Wheat	...	...	40	211	7	Dalhousie 15	...	...	114

Location Code No.	Name of village/ Hadbast No.		Total area of the village (in Acres)	Amenities available within the village					
				Educational	Medical	Power supply	Drinking water	Communica-tions	Post and Telegraph
1	2		3	4	5	6	7	8	9
115	Barangal	(35)	379	Pr. S (1)	D (1)	...	T	...	...
116	Kamand	(36)	506	...	...	...	T	...	...
117	Taleru	(37)	116	...	...	...	O	KR	...
118	Dughar	(39)	393	Pr. S (1)	...	...	O	...	...
119	Hadila	(40)	218	Pr. S (1)	...	...	O	...	...
120	Supan	(34)	375	...	...	...	O	...	...
121	Kanhar	(41)	327	...	...	...	O	...	...
122	Naled	(43)	273	...	...	...	O	...	...
123	Bhalai	(42)	406	Mid. S (1)	...	...	T, O	...	PO
124	Brangal	(38)	544	...	...	E	T	KR	...
125	Salori	(44)	269	...	...	...	T	...	...
126	Kandi	(45)	358	Pr. S (1)	...	...	N.A.	KR	...
127	Bhing	(46)	490	...	...	...	R	KR	...
128	Kilor	(47)	502	Pr. S (1)	...	...	R	KR	...
129	Dhar	(49)	387	...	...	...	O	KR	...
130	D.P.F. Galen	(48)	135	...	...	...	...	...	...
131	Bilauta	(50)	546	...	...	...	T	KR	...
132	Malal	(63)	193	...	...	...	F	...	...
133	Manjhal	(64)	418	Mid. S (1)	...	...	F	...	...
134	Tiari	(65)	302	...	...	...	F	...	...
135	Janna	(66)	224	...	...	...	F	KR	...
136	Chhudra	(67)	225	Pr. S (1)	...	E	F	KR	...
137	Thun	(68)	331	...	...	...	T	KR	...
138	Ligga	(69)	521	Pr. S (1)	...	...	T	...	...
139	Siula	(81)	302	Pr. S (1)	...	...	F	...	...
140	Kund	(90)	156	...	...	...	F	...	...
141	Ladua	(92)	191	...	...	...	F	...	...
142	Kund	(93)	229	...	...	...	F	...	...

DIRECTORY

Land Use

Staple Food	Land use (i.e., area under different types of land use in acres rounded to the nearest unit)					Nearest town & distance in Kilometre	Day or Days of the Market/ Hat if any, held in the village	Remarks including any place of religious, historical or archaeological interest	Location Code No.
	Forest	Irrigated	Un-irrigated	Culturable waste	Area not available for cultivation				
10	11	12	13	14	15	16	17	18	1
Maize, Wheat	67	...	90	203	19	Dalhousie 14	...	...	115
Maize, Wheat	143	0(1)	114	188	60	Dalhousie 14	...	...	116
Maize, Wheat	24	...	38	26	28	Chamba 44	...	...	117
Maize, Wheat	1	0(12)	162	188	30	Chamba 44	...	...	118
Maize, Wheat	...	...	94	117	7	Chamba 88	...	...	119
Maize, Wheat	...	...	141	215	19	Dalhousie 13	...	...	120
Maize, Wheat	...	...	63	256	8	Chamba 43	...	...	121
Maize, Wheat	...	...	108	153	12	Chamba 42	...	...	122
Maize, Wheat	...	0(17)	134	232	23	Chamba 41	...	...	123
Maize, Wheat	52	...	116	261	115	Chamba 42	...	...	124
Maize, Wheat	31	...	49	169	20	Chamba 40	...	...	125
Maize, Wheat	...	0(2)	67	260	29	Chamba 37	...	...	126
Maize, Wheat	...	...	93	370	27	Chamba 44	...	...	127
Maize, Wheat	...	...	128	364	10	Chamba 50	...	...	128
Maize, Wheat	...	...	64	321	2	Chamba 48	...	...	129
Uninhabited	135	...	...	...	...	Chamba 49	...	...	130
Maize, Wheat	...	0(3)	159	365	19	Chamba 46	...	...	131
Maize, Wheat	...	0(4)	58	121	10	Chamba 37	...	...	132
Maize, Wheat	...	0(6)	136	230	46	Chamba 37	...	...	133
Maize, Wheat	...	0(4)	130	142	26	Chamba 35	...	...	134
Maize, Wheat	...	...	77	111	36	Chamba 33	...	...	135
Maize, Wheat	...	...	58	150	17	Chamba 33	...	...	136
Maize, Wheat	...	0(1)	80	232	18	Chamba 33	...	...	137
Maize, Wheat	...	...	150	350	21	Chamba 40	...	...	138
Maize, Wheat	...	...	75	209	18	Chamba 39	...	...	139
Maize, Wheat	...	0(2)	58	86	10	Chamba 40	...	...	140
Maize, Wheat	...	...	86	94	11	Chamba 40	...	...	141
Maize, Wheat	...	...	69	156	4	Chamba 40	...	...	142

Location Code No.	Name of village/ Hadbast No.		Total area of the village (in Acres)	Amenities available within the village					
				Educational	Medical	Power supply	Drinking water	Communications	Post and Telegraph
1	2		3	4	5	6	7	8	9
143	Andral	(62)	139	...	...	...	O	...	...
144	Ser	(61)	204	Pr. S (1)	...	...	O	...	...
145	Drekiri	(94)	441	Pr. S (1)	...	...	F	...	...
146	Khankur	(95)	304	...	...	...	F	...	...
147	Sarar	(88)	256	Pr. S (1)	D (1)	...	O	...	...
148	Halela	(91)	163	...	...	...	F	...	...
149	R.F. Salla	(89)	46	...	...	...	...	...	...
150	Dhor	(82)	227	...	...	...	F	...	...
151	Dhanabal	(87)	195	...	...	...	F	...	...
152	Jilah	(86)	379	...	...	...	F	...	...
153	Banjar	(84)	324	Pr. S (1)	...	...	F	...	...
154	Gal	(83)	311	...	...	...	F	...	...
155	Lohani	(85)	290	Pr. S (1)	...	...	F	...	...
156	Gumra	(184)	628	...	...	...	F	...	...
157	Kotla	(216)	400	...	...	...	F	KR	...
158	Munda	(215)	251	Pr. S (1)	...	...	F	KR	...
159	Banni	(214)	202	...	...	...	F	KR	...
160	Salyund	(217)	55	...	...	...	T	KR	...
161	Jatauta	(213)	328	...	...	...	F	...	...
162	Aini	(222)	339	...	D (1)	E	T, F	KR	PO, Phone
163	Deoga	(220)	116	Pr. S (1)	...	...	O, F	...	...
164	R.F. Guthan	(218)	172	...	...	...	...	...	...
165	Guthan	(219)	154	...	...	...	F	KR	...
166	Gundera	(221)	326	...	...	...	F	...	...
167	Kharoti	(79)	314	...	...	...	F	...	...
168	Chulera	(78)	123	...	...	...	F	...	...
169	Khatiari	(77)	171	Pr. S (1)	...	...	F	...	...
170	Ganua	(80)	244	...	...	...	F	...	...

DIRECTORY

Land Use

Staple Food	Land use (i.e., area under different types of land use in acres rounded to the nearest unit)					Nearest town & distance in Kilometre	Day or Days of the Market/ Hat if any, held in the village	Remarks including any place of religious, hitsorical or archaeological interest	Location Code No.
	Forest	Irrigated	Un-irrigated	Culturable waste	Area not available for cultivation				
10	11	12	13	14	15	16	17	18	1
Maize, Wheat	...	0(4)	46	80	9	Chamba 33	...	...	143
Maize, Wheat	...	0(11)	74	103	16	Chamba 52	...	...	144
Maize, Wheat	...	...	135	288	18	Chamba 52	...	...	145
Maize, Wheat	...	...	87	205	12	Chamba 27	...	...	146
Maize, Wheat	...	...	98	145	13	Chamba 44	...	...	147
Maize, Wheat	...	...	39	119	5	Chamba 41	...	...	148
Uninhabited	46	...	...	...	...	Chamba 41	...	...	149
Maize, Wheat	...	0(2)	112	89	24	Chamba 41	...	...	150
Maize, Wheat	...	...	70	99	26	Chamba 41	...	...	151
Maize, Wheat, Barley	1	0(1)	101	240	36	Chamba 41	...	...	152
Maize, Wheat, Barley	...	0(2)	78	219	25	Chamba 40	...	...	153
Maize, Wheat, Barley	4	0(2)	90	190	25	Chamba 40	...	...	154
Maize, Wheat, Barley	1	...	93	182	14	Chamba 48	...	...	155
Maize, Wheat	429	...	116	62	21	Chamba 68	...	...	156
Maize, Wheat	47	...	82	248	23	Chamba 60	...	...	157
Maize, Wheat	65	...	119	44	23	Chamba 57	...	...	158
Maize, Wheat	66	...	41	78	17	Chamba 57	...	...	159
Maize, Wheat	22	...	15	11	7	Chamba 56	...	...	160
Maize, Wheat	47	...	97	154	30	Chamba 54	...	...	161
Maize, Wheat	25	...	152	141	21	Chamba 54	...	...	162
Maize, Wheat	...	...	78	31	7	Chamba 40	...	...	163
Uninhabited	172	...	...	...	...	Chamba 41	...	...	164
Maize, Wheat	...	...	56	95	3	Chamba 57	...	...	165
Maize, Wheat	...	...	113	192	21	Chamba 54	...	...	166
Maize, Wheat, Barley	...	...	110	194	10	Chamba 40	...	...	167
Maize, Wheat, Barley	...	...	39	77	7	Chamba 40	...	...	168
Maize, Wheat, Barley	9	...	66	82	14	Chamba 38	...	...	169
Maize, Wheat, Barley	...	0(2)	95	124	23	Chamba 54	...	...	170

Location Code No.	Name of village/ Hadbast No.		Total area of the village (in Acres)	Amenities available within the village: Educational	Medical	Power supply	Drinking water	Communica-tions	Post and Telegraph
1	2		3	4	5	6	7	8	9
171	Bachuni	(76)	306	...	...	...	F	...	...
172	Pukhri	(73)	252	Pr. S (1)	...	...	F	KR	...
173	Bihal	(72)	276	Pr. S (1)	...	E	F	KR	...
174	Talori	(70)	196	Sec. S (1)	D (1)	E	T	KR	PO
175	Danuh	(71)	442	...	...	E	T	KR	...
176	Airoi	(74)	557	...	...	...	T	KR	...
177	Bandokhi	(75)	188	...	...	...	T	KR	...
178	Andresar	(223)	356	...	...	E	T, O	KR	...
179	Parjana	(231)	118	...	...	E	T	KR	...
180	Sthan	(230)	180	...	...	...	T, F	KR	...
181	Gangla	(227)	105	...	...	E	T	KR	...
182	Bhandar	(224)	190	Pr. S (1)	...	E	O	KR	...
183	Nan Dan	(225)	174	...	...	E	F	KR	...
184	Jusab	(226)	289	...	...	...	F	KR	...
185	Manjir	(228)	379	Mid. S (1)	MCW (1)	E	T	KR	...
186	Saili	(229)	279	...	...	...	T,O	...	...
187	Bhatyund	(233)	270	...	...	...	O	KR	...
188	Koteri	(232)	232	Mid. S (1)	MCW (1) D	E	T	KR	...
189	Shalla	(212)	143	...	...	...	O	...	...
190	Kundi	(211)	810	...	...	...	T, O	...	...
191	Biana	(234)	493	...	...	...	T, O	KR	...
192	Sungani	(235)	604	Pr. S (1)	...	...	O, R	...	...
193	Dhar	(236)	822	Pr. S (1)	...	...	T	...	...
194	D.P.F. Shinga	(238)	36	...	...	...	...	...	...
195	Shinga	(237)	2,037	...	...	...	T	...	...
196	Sai	(247)	331	...	...	...	O, F	...	...
197	Ramiund	(239)	355	...	...	...	T	...	...
198	Chihi	(240)	539	...	...	E	O, F	...	...
199	Kaleg	(242)	300	Mid. S (1)	...	E	F	...	...
200	Kalias	(241)	400	...	...	E	O	...	...

DIRECTORY

Land Use

Staple Food	Land use (i.e., area under different types of land use in acres rounded to the nearest unit)					Nearest town & distance in Kilometre	Day or Days of the Market/ Hat if any, held in the village	Remarks including any place of religious, historical or archaeological interest	Location Code No.
	Forest	Irrigated	Un-irrigated	Culturable waste	Area not available for cultivation				
10	11	12	13	14	15	16	17	18	1
Maize, Wheat	...	0(1)	115	154	36	Chamba 37	...	...	171
Maize, Wheat	...	...	109	129	14	Chamba 36	...	...	172
Maize, Wheat, Barley	—	0(2)	98	111	65	Chamba 35	...	...	173
Maize, Wheat, Barley	1	0(3)	43	91	58	Chamba 32	...	...	174
Maize, Wheat, Barley	5	...	121	220	96	Chamba 35	...	...	175
Maize, Wheat, Barley	...	...	112	430	15	Chamba 38	...	...	176
Maize, Wheat, Barley	...	...	70	102	16	Chamba 40	...	...	177
Maize, Wheat	...	...	148	183	25	Chamba 40	...	...	178
Maize, Wheat	...	...	59	52	7	Chamba 41	...	...	179
Maize, Wheat	...	...	84	87	9	Chamba 43	...	...	180
Maize, Wheat	3	...	44	52	6	Chamba 40	...	...	181
Maize, Wheat	...	...	59	119	12	Chamba 38	...	...	182
Maize, Wheat	...	0(2)	45	103	24	Chamba 37	...	...	183
Maize, Wheat	1	0(3)	59	150	76	Chamba 39	...	...	184
Maize, Wheat	4	...	109	202	64	Chamba 40	...	...	185
Maize, Wheat, Barley	7	...	67	170	35	Chamba 41	...	...	186
Maize, Wheat, Barley	...	...	59	192	19	Chamba 41	...	...	187
Maize, Wheat, Barley	...	...	50	166	16	Chamba 53	...	...	188
Maize, Wheat, Barley	...	...	25	101	17	Chamba 55	...	...	189
Maize, Wheat, Barley	...	...	83	703	24	Chamba 45	...	...	190
Maize, Wheat, Barley	...	...	120	331	42	Chamba 41	...	...	191
Maize, Wheat, Barley	40	...	144	329	91	Chamba 44	...	...	192
Maize, Wheat, Barley	...	...	146	634	42	Chamba 30	...	...	193
Uninhabited	36	...	...	...	...	Chamba 30	...	...	194
Maize, Wheat, Barley	...	...	136	1,847	54	Chamba 47	...	...	195
Maize, Wheat, Barley	...	...	86	227	18	Chamba 106	...	...	196
Maize, Wheat, Barley	...	...	49	299	7	Chamba 104	...	...	197
Maize, Wheat, Barley	...	...	156	359	24	Chamba 103	...	...	198
Maize, Wheat, Barley	...	...	88	200	12	Chamba 104	...	...	199
Maize, Wheat, Barley	...	...	73	280	47	Chamba 102	...	...	200

Location Code No.	Name of village/ Hadbast No.		Total area of the village (in Acres)	Amenities available within the village					
				Educational	Medical	Power supply	Drinking water	Communications	Post and Telegraph
1	2		3	4	5	6	7	8	9
201	Sudla	(278)	224	Pr. S (1)	...	...	F	...	...
202	Dhabbi	(279)	262	...	...	...	F	...	...
203	D.P.F. Jhola	(276)	731	...	...	...	...	...	...
204	Chundi	(277)	161	...	...	...	F	...	...
205	Jangal Himgiri	(244)	589	...	...	...	...	...	...
206	Kunda	(243)	437	...	...	...	F, O	...	...
207	Shiunwai	(246)	318	Pr. S (1)	...	...	O, F	...	...
208	Dakala	(245)	120	...	...	...	O, F	...	...
209	Parandri	(249)	290	Pr. S (1)	...	...	T	...	...
210	Khandiaru	(248)	342	Pr. S (1)	...	...	F, O	...	...
211	Garhwalka	(250)	330	Pr. S (1)	...	...	T	...	...
212	Tikri	(254)	333	...	...	...	F, O	...	...
213	Ladehr	(255)	297	...	...	...	O	...	...
214	Dhala	(266)	328	...	...	...	F	...	...
215	Nachnoti	(265)	453	...	...	...	F	...	...
216	Lahra	(267)	528	Pr. S (1)	D (1)	...	T	...	PO
217	Shagla	(253)	430	...	...	...	O	...	...
218	Lamhaota	(252)	341	...	...	...	F	...	...
219	Andwas	(251)	248	...	...	...	F	...	...
220	R.F. Chil	(274)	243	...	...	...	...	...	...
221	Chil	(275)	141	...	...	...	F	...	...
222	D.P.F. Seru	(280)	151	...	...	...	...	...	...
223	Bihun	(281)	381	...	...	...	F	...	...
224	D.P.F. Chil	(273)	1,094	...	...	...	...	...	...
225	Chilha	(282)	328	Pr. S (1)	...	...	F	...	...
226	Ludroa	(284)	369	...	...	...	F	...	...
227	R.F. Tipri	(283)	17	...	...	...	...	...	...
228	D.P.F. Nangali	(57)	23	...	...	...	...	...	...
229	D.P.F. Jawala	(286)	143	...	...	...	...	...	...

DIRECTORY

Land Use

Staple Food	Land use (i.e., area under different types of land use in acres rounded to the nearest unit)					Nearest town & distance in Kilometre	Day or Days of the Market/ Hat of any, held in the village	Remarks including any place of religious historical or archaeological interest	Location Code No.
	Forest	Irrigated	Un-irrigated	Culturable waste	Area not available for cultivation				
10	11	12	13	14	15	16	17	18	1
Maize, Wheat	...	...	85	121	18	Chamba 82	...	...	201
Maize, Wheat	230	...	9	17	6	Chamba 70	...	...	202
Uninhabited	730	...	...	...	1	Chamba 70	...	...	203
Maize, Wheat	...	...	83	66	12	Chamba 70	...	...	204
Uninhabited	589	...	...	...	...	Chamba 67	...	...	205
Maize, Wheat, Barley	...	...	179	232	26	Chamba 68	...	...	206
Maize, Wheat, Barley	...	...	201	94	23	Chamba 72	...	...	207
Maize, Wheat, Barley	...	...	37	78	5	Chamba 74	...	...	208
Maize, Wheat, Barley	...	...	66	211	13	Chamba 65	...	...	209
Maize, Wheat, Barley	...	...	80	237	25	Chamba 68	...	...	210
Maize, Wheat, Barley	...	...	150	145	35	Chamba 74	...	...	211
Maize, Wheat, Barley	...	...	89	229	15	Chamba 78	...	...	212
Maize, Wheat	...	...	69	207	21	Chamba 68	...	...	213
Maize, Wheat	...	...	113	188	27	Chamba 70	...	...	214
Maize, Wheat	1	...	108	327	17	Chamba 74	...	...	215
Maize, Wheat	...	...	89	422	17	Chamba 74	...	...	216
Maize, Wheat	...	...	40	378	12	Chamba 76	...	...	217
Maize, Wheat	...	...	60	268	13	Chamba 78	...	...	218
Maize, Wheat	...	...	87	146	15	Chamba 80	...	...	219
Uninhabited	242	...	...	...	1	Chamba 81	...	...	220
Maize, Wheat	...	...	77	56	8	Chamba 74	...	...	221
Uninhabited	138	...	...	...	13	Chamba 72	...	...	222
Maize, Wheat	...	...	107	257	17	Chamba 73	...	...	223
Uninhabited	1,090	...	...	...	4	Chamba 74	...	...	224
Maize, Wheat	3	...	109	194	22	Chamba 75	...	...	225
Maize, Wheat	82	...	95	174	18	Chamba 78	...	...	226
Uninhabited	17	...	...	...	...	Chamba 79	...	...	227
Uninhabited	23	...	...	...	...	Chamba 80	...	...	228
Uninhabited	143	...	...	...	...	Chamba 81	...	...	229

Location Code No.	Name of village/ Hadbast No.		Total area of the village (in Acres)	Amenities available within the village					
				Educational	Medical	Power supply	Drinking water	Communications	Post and Telegraph
1	2		3	4	5	6	7	8	9
230	D.P.F. Hala	(285)	151	...	...	...	...	...	...
231	D.P.F. Kherna	(287)	42	...	...	...	...	...	...
232	Khangu	(288)	219	...	...	...	F	...	...
233	D.P.F. Khangu	(289)	11	...	...	...	...	...	...
234	R.F. Khangu	(272)	1,175	...	...	...	...	...	...
235	Shaini	(271)	815	...	...	...	F	...	...
236	Kheri	(200)	320	...	...	...	F	...	...
237	Khandwara	(270)	647	Pr. S (1)	...	...	F	...	...
238	Billa	(268)	462	...	...	...	F	...	...
239	Mananoga	(269)	1,033	...	...	...	F	...	...
240	Bharaila	(262)	275	Pr. S (1)	...	...	F	...	...
241	Balwas	(263)	341	...	...	...	F	...	...
242	Gamir	(264)	90	...	...	...	...	...	...
243	Jalaut	(256)	239	...	...	...	F	...	...
244	Shukra	(257)	335	...	...	...	O	...	...
245	Sunj	(261)	328	...	...	...	F	...	...
246	Bhunraota	(260)	219	...	...	...	F	...	...
247	Bagail	(258)	207	...	...	...	O, F	...	...
248	Banjwar	(210)	127	Pr. S (1)	...	...	O, F	...	...
249	Lunot	(208)	155	...	...	...	F	...	...
250	Phagrog	(259)	108	...	...	...	O, F	...	...
251	Barwari	(209)	199	Pr. S (1)	...	E	O, T	...	...
252	Jundhabal	(207)	141	...	...	E	O, F	...	...
253	Bhinga	(206)	162	Sec. S (1)	...	E	O, F	...	...
254	Saloni	(196)	259	...	...	...	O, F	...	...
255	Kutehr	(203)	230	...	...	E	T	...	...
256	Khalu	(205)	99	...	...	E	O, F	...	...
257	Meru	(204)	172	...	...	...	O, F	...	...
258	Daloh	(202)	104	...	...	...	F	...	...

DIRECTORY

Land Use

Staple Food	Land use (i.e., area under different types of land use in acres rounded to the nearest unit)					Nearest town & distance in Kilometre	Day or Days of the Market/ Hat if any, held in the village	Remarks including any place of religious, historical or archaeological interest	Location Code No.
	Forest	Irrigated	Un-irrigated	Culturable waste	Area not available for cultivation				
10	11	12	13	14	15	16	17	18	1
Uninhabited	139	...	...	11	1	Chamba 88	...	...	230
Uninhabited	42	...	...	...	...	Chamba 89	...	...	231
Maize, Wheat, Barley	...	...	67	140	12	Chamba 90	...	...	232
Uninhabited	11	...	...	...	...	Chamba 91	...	...	233
Uninhabited	1,173	...	2	...	...	Chamba 67	...	...	234
Maize, Wheat	2	...	77	724	12	Chamba 66	...	...	235
Maize, Wheat	...	...	73	232	15	Chamba 68	...	...	236
Maize, Wheat	...	...	142	456	49	Chamba 66	...	...	237
Maize, Wheat	...	...	100	352	10	Chamba 72	...	...	238
Maize, Wheat	...	...	94	925	14	Chamba 66	...	...	239
Maize, Wheat	...	...	86	177	12	Chamba 74	...	...	240
Maize, Wheat	...	...	51	275	15	Chamba 73	...	...	241
Uninhabited	90	...	...	...	...	Chamba 74	...	...	242
Maize, Wheat	...	...	41	184	14	Chamba 70	...	...	243
Maize, Wheat	...	...	79	245	11	Chamba 72	...	...	244
Maize, Wheat	...	...	75	244	9	Chamba 73	...	...	245
Maize, Wheat	...	...	99	113	7	Chamba 72	...	...	246
Maize, Wheat, Barley	...	...	52	146	9	Chamba 62	...	...	247
Maize, Wheat, Barley	...	...	80	33	14	Chamba 62	...	...	248
Maize, Wheat, Barley	...	...	97	43	15	Chamba 62	...	...	249
Maize, Wheat, Barley	...	...	39	63	6	Chamba 62	...	...	250
Maize, Wheat, Barley	...	O (1)	70	116	12	Chamba 62	...	...	251
Maize, Wheat, Barley	...	...	67	46	28	Chamba 61	...	...	252
Maize, Wheat, Barley	...	...	119	33	10	Chamba 62	...	...	253
Maize, Wheat, Barley	...	O (3)	97	123	36	Chamba 62	...	...	254
Maize, Wheat, Barley	...	...	134	81	15	Chamba 64	...	...	255
Maize, Wheat, Barley	...	...	74	17	8	Chamba 62	...	...	256
Maize, Wheat, Barley	...	...	60	94	18	Chamba 62	...	...	257
Maize, Wheat	...	...	66	28	10	Chamba 68	...	...	258

TEHSIL : CHAURAH

VILLAGE

Amenities and

Location Code No.	Name of village/ Hadbast No.		Total area of the village (in Acres)	Amenities available within the village					
				Educational	Medical	Power supply	Drinking water	Communications	Post and Telegraph
1	2		3	4	5	6	7	8	9
259	Garaun	(201)	314	...	...	...	F	...	...
260	R.F. Datrund	(198)	465	...	...	...	...	...	...
261	Dhutta	(197)	364	Pr. S (1)	...	...	O, F	...	...
262	Khalur	(195)	189	...	...	...	F	K R	...
263	Bhuraul	(193)	464	...	...	...	F	...	...
264	Sindla	(194)	166	Pr. S (1)	...	...	T	K R	...
265	Chakhotar	(192)	534	Pr. S (1)	...	...	F	...	...
266	R.F. Daonri	(191)	15	...	...	...	...	...	...
267	Mulkiar	(190)	714	Pr. S (1)	...	...	F	...	...
268	Gulel	(199)	1,176	Pr. S (1)	...	...	F	...	...
269	Kundal	(186)	470	...	...	...	F	...	...
270	Pal	(185)	185	Pr. S (1)	...	E	F	K R	...
271	Mara	(182)	176	...	...	E	F	K R	...
272	Langoi	(187)	401	...	...	...	F	K R	...
273	Saroga	(173)	199	Mid. S (1)	HC (1) D (1)	E	F	K R	...
274	Darobari	(172)	263	...	...	...	F	...	...
275	Dhanetra	(171)	688	...	...	...	F	...	...
276	Dand	(188)	816	Pr. S (1)	...	...	F	K R	...
277	Bharoga	(189)	1,008	...	...	...	F	...	...
278	Dhar Teru	(299)	675	...	...	...	...	...	...
279	D.P.F. Teru	(294)	266	...	...	...	...	...	...
280	Dhar Bharnu	(292)	455	...	...	...	...	...	...
281	Bharnu	(291)	30	...	...	...	...	...	...
282	D.P.F. Chandraul	(290)	482	...	...	...	...	...	...
283	Shagwari	(296)	424	...	...	...	F	...	...
284	R.F. Chandraul	(295)	202	...	...	...	...	...	...
285	Dhar Gunyali	(293)	90	...	...	...	...	...	...
286	R.F. Shagwari	(298)	289	...	...	...	...	...	...
287	Ail	(297)	556	Pr. S (1)	...	...	O, F	...	...

DIRECTORY

Land Use

Staple Food	Land use (i.e., area under different types of land use in acres round to the nearest unit)					Nearest town & distance in Kilometre		Day or Days of the Market/ Hat if any, held in the village	Remarks including any place of religious historical or archaeological interest	Location Code No.
	Forest	Irrigated	Un-irrigated	Culturable waste	Area not available for cultivation					
10	11	12	13	14	15	16		17	18	1
Maize, Wheat	...	O (9)	100	182	23	Chamba	70	...	...	259
Maize, Wheat	454	...	5	5	1	Chamba	71	...	...	260
Maize, Wheat, Barley	46	...	166	131	21	Chamba	64	...	...	261
Maize, Wheat	...	...	37	137	15	Chamba	62	...	...	262
Maize, Wheat	219	...	150	73	22	Chamba	64	...	...	263
Maize, Wheat	...	O (4)	53	96	13	Chamba	68	...	...	264
Maize, Wheat	...	...	113	402	19	Chamba	64	...	...	265
Uninhabited	15	...	...	...	...	Chamba	65	...	...	266
Maize, Wheat	...	...	111	585	18	Chamba	65	...	...	267
Maize, Wheat	...	...	280	834	62	Chamba	68	...	...	268
Maize, Wheat	26	O (6)	105	311	22	Chamba	65	...	...	269
Maize, Wheat	...	O (1)	38	129	17	Chamba	66	...	...	270
Maize, Wheat	...	O (4)	47	98	27	Chamba	68	...	...	271
Maize, Wheat	...	...	100	284	17	Chamba	60	...	...	272
Maize, Rice	...	O (14)	73	87	25	Chamba	68	...	...	273
Maize, Wheat	4	0 (2)	57	192	8	Chamba	69	...	...	274
Maize, Wheat	...	...	86	590	12	Chamba	63	...	...	275
Maize, Wheat	68	0 (6)	158	546	38	Chamba	68	...	...	276
Maize, Wheat	...	...	87	892	29	Chamba	65	...	...	277
Uninhabited	...	...	...	674	1	Chamba	66	...	...	278
Uninhabited	266	...	...	...	...	Chamba	67	...	...	279
Uninhabited	...	...	...	455	...	Chamba	68	...	...	280
Uninhabited	...	...	2	28	...	Chamba	69	...	...	281
Uninhabited	482	...	...	...	...	Chamba	76	...	...	282
Maize, Wheat	...	...	61	337	26	Chamba	77	...	...	283
Uninhabited	202	...	...	...	...	Chamba	78	...	...	284
Uninhabited	...	...	...	90	...	Chamba	79	...	...	285
Uninhabited	289	...	...	...	...	Chamba	99	...	...	286
Maize, Wheat	...	...	82	433	41	Chamba	100	...	...	287

TEHSIL : CHAURAH **VILLAGE**

Amenities and

Location Code No.	Name of village/ Hadbast No.		Total area of the village (in Acres)	Amenities available within the village					
				Educational	Medical	Power supply	Drinking water	Communications	Post and Telegraph
1	2		3	4	5	6	7	8	9
288	R.F. Ail	(301)	45	...	...	...	...	...	...
289	D.P.F. Khajrala	(302)	171	...	...	...	...	...	...
290	Dhar Sharwani	(300)	982	...	...	...	...	...	...
291	R.F. Maihalun	(117)	128	...	...	...	...	...	...
292	Bhidroh	(168)	4,482	Pr. S (1)	...	...	F	KR	...
293	Basua	(170)	533	Pr. S (2)	...	E	T, F	KR	...
294	Kethili	(169)	339	...	...	...	F	KR	...
295	R.F. Thamru	(167)	41	...	...	...	...	...	...
296	R.F. Kalhetra	(165)	278	...	...	...	...	...	...
297	Sunu	(166)	715	Mid. S (1)	...	E	T, F	KR	P O
298	R.F. Khoran	(164)	360	...	...	...	...	...	...
299	Digori	(163)	386	...	...	...	R, O	KR	...
300	Jilari	(162)	213	Pr. S (1)	...	...	O	KR	...
301	R.F. Jilari	(161)	287	...	...	...	...	...	...
302	Sira Galu	(160)	719	...	...	...	...	...	...
303	Dhar Sau	(306)	1,372	...	...	...	...	...	...
304	Dhar Bhujali	(305)	673	...	...	...	...	...	...
305	R.F. Sau	(303)	22	...	...	...	...	...	...
306	Sau	(304)	992	...	...	...	...	...	...
307	R. F. Chachul	(308)	15	...	...	...	F	...	...
308	Chachul	(309)	437	...	...	...	F	...	...
309	Dhar Chachul	(307)	1,455	...	...	...	...	...	...
310	Makkan	(310)	970	Pr. S (1)	...	...	F	...	...
311	Dhar Makkar	(311)	3,458	...	...	...	...	...	...
312	Dhar Kalopar	(312)	1,448	...	...	...	...	...	...
313	Baraila	(313)	465	...	...	...	F	...	...
314	R.F. Jangbani	(314)	14	...	...	...	...	...	...
315	Sanwal	(315)	1,007	Pr. S (1)	...	...	F	...	..
316	Shalela Bari	(316)	466	...	...	...	F	...	..

DIRECTORY

Land Use

Staple Food	Land use (i.e. area under different types of land use in acres rounded to the nearest unit)					Nearest town & distance in Kilometre	Day or Days of the Market/ Hat if any, held in the village	Remarks including any place of religious, historical or archaeological interest	Location Code No.
	Forest	Irrigated	Un-irrigated	Culturable Waste	Area not available for cultivation				
10	11	12	13	14	15	16	17	18	1
Uninhabited	45	...	...	...	...	Chamba 101	...	...	288
Uninhabited	171	...	...	...	...	Chamba 99	...	...	289
Uninhabited	...	...	...	980	2	Chamba 97	...	...	290
Uninhabited	127	...	...	...	1	Chamba 98	...	...	291
Maize, Wheat	...	...	175	4,265	42	Chamba 98	...	...	292
Maize, Wheat	...	0 (1)	139	369	24	Chamba 71	...	...	293
Maize, Wheat	...	0 (4)	29	298	8	Chamba 70	...	...	294
Uninhabited	40	...	...	...	1	Chamba 71	...	...	295
Uninhabited	269	...	...	3	6	Chamba 73	...	...	296
Maize, Wheat	...	0 (2)	136	551	26	Chamba 74	...	...	297
Uninhabited	347	...	...	...	13	Chamba 72	...	...	298
Maize, Wheat	...	0 (2)	122	243	19	Chamba 70	...	...	299
Maize, Wheat	...	...	78	121	14	Chamba 70	...	...	300
Uninhabited	287	...	...	...	...	Chamba 71	...	...	301
Uninhabited	...	...	9	709	1	Chamba 72	...	...	302
Uninhabited	...	...	...	1,365	7	Chamba 73	...	...	303
Uninhabited	...	...	...	667	6	Chamba 74	...	...	304
Uninhabited	22	...	...	...	...	Chamba 75	...	...	305
Maize, Wheat	...	...	66	906	20	Chamba 98	...	...	306
Uninhabited	15	...	...	...	...	Chamba 97	...	...	307
Maize, Wheat	3	...	81	330	23	Chamba 96	...	...	308
Uninhabited	...	...	...	1,443	12	Chamba 96	...	...	309
Maize, Wheat	188	...	121	622	39	Chamba 97	...	...	310
Uninhabited	...	...	1	3,453	4	Chamba 95	...	...	311
Uninhabited	134	...	...	1,314	...	Chamba 95	...	...	312
Maize, Wheat	...	...	76	374	15	Chamba 96	...	...	313
Uninhabited	14	...	...	...	...	Chamba 95	...	...	314
Maize, Wheat	...	...	255	695	57	Chamba 97	...	...	315
Maize, Wheat	...	...	212	207	47	Chamba 96	...	...	316

TEHSIL : CHAURAH **VILLAGE**

Amenities and

Locati n Code No.	Name of village/ Hadbast No.		Total area of the village (in Acres)	Amenities available within the village					
				Educational	Medical	Power supply	Drinking water	Communica- tions	Post and Telegraph
1	2		3	4	5	6	7	8	9
317	Dehgran	(317)	796	Pr. S (1)	...	...	F	...	...
318	Bhatsar	(318)	542	...	...	...	F	...	...
319	Jhaj Kothi	(319)	594	Mid. S (1)	H (1)	...	T	...	...
320	R.F. Sagti	(320)	87	...	...	...	...	...	...
321	Nanori	(321)	465	...	...	...	F	...	PO,
322	Matiund	(322)	877	...	...	...	F	...	...
323	Saunda	(323)	549	Pr. S (1)	...	...	F	...	...
324	Shapriot	(324)	505	...	...	...	F	...	...
325	Thanai Kothi	(325)	535	Pr. S (1)	...	...	T	...	...
326	Hiar	(326)	200	...	...	...	F	...	...
327	Kulthot	(327)	264	...	...	...	F	...	...
328	Kutehr	(328)	412	Pr. S (1)	...	...	F	...	...
329	Jawari	(329)	331	...	...	...	F	...	...
330	R.F. Kela	(330)	26	...	...	...	...	...	...
331	Kela	(331)	274	...	...	...	F	...	...
332	Hartwas	(332)	519	...	...	...	F	...	...
333	Shali	(333)	94	...	...	...	F	...	...
334	Sai Kothi	(334)	221	Mid. S (1)	...	...	F	...	...
335	Ohla	(335)	306	Pr. S (1)	...	...	F	...	...
336	D.P.F. Luinda	(336)	674	...	...	...	...	...	...
337	Haloga	(337)	87	...	...	...	F	...	...
338	Junth	(338)	98	...	...	...	F	...	...
339	Luinda	(339)	921	...	...	...	F	...	...
340	R.F. Junth	(340)	665	...	...	...	...	...	...
341	D.P.F. Chholi	(341)	241	...	...	...	F	...	...
342	Chholi	(342)	329	..	...	...	F	...	...
343	Dhar Mehilwar	(343)	15,583	...	...	...	...	...	...
344	R.F. Hailera	(344)	1,421	..	...	...	F	...	...
345	Mangli	(345)	1,245	..	...	...	F	..	...

DIRECTORY

Land Use

Staple Food	Land use (i.e., area under different types of land use in acres round the nearest unit)					Nearest town & distance in Kilometre		Day or Days of the Market/ Hat if any, held in the village	Remarks including any place of religious historical or archaeological interest	Location Code No.
	Forest	Irrigated	Un-irrigated	Culturable waste	Area not available for cultivation					
10	11	12	13	14	15	16		17	18	1
Maize, Wheat	...	...	317	426	53	Chamba	88	...	...	317
Maize, Wheat	...	...	196	285	61	Chamba	58	...	...	318
Maize, Wheat	...	...	247	318	29	Chamba	89	...	...	319
Uninhabited	87	...	...	—	...	Chamba	80	...	...	320
Maize, Wheat	52	...	118	244	51	Chamba	81	...	...	321
Maize, Wheat	...	...	168	682	27	Chamba	81	...	...	322
Maize, Wheat	...	...	209	309	31	Chamba	88	...	...	323
Maize, Wheat	...	...	113	377	15	Chamba	81	...	...	324
Maize, Wheat	23	...	208	284	20	Chamba	81	...	...	325
Maize, Wheat	...	...	94	94	12	Chamba	80	...	...	326
Maize, Wheat	...	...	91	153	20	Chamba	80	...	...	327
Maize, Wheat	...	...	141	254	17	Chamba	76	...	...	328
Maize, Wheat	...	...	114	203	14	Chamba	72	...	...	329
Uninhabited	26	...	...	—	...	Chamba	79	...	...	330
Maize, Wheat	...	...	43	222	9	Chamba	80	...	...	331
Maize, Wheat	...	...	104	390	25	Chamba	79	...	...	332
Maize, Wheat	...	...	32	55	7	Chamba	77	...	...	333
Maize, Wheat	11	...	55	140	15	Chamba	80	...	...	334
Maize, Wheat	...	...	82	201	23	Chamba	81	...	...	335
Uninhabited	667	...	...	—	7	Chamba	82	...	...	336
Maize, Wheat	...	...	43	34	10	Chamba	83	...	...	337
Maize, Wheat	...	...	54	35	9	Chamba	80	...	...	338
Maize, Wheat	...	...	116	781	24	Chamba	83	...	...	339
Uninhabited	663	...	...	—	2	Chamba	81	...	...	340
Maize, Wheat	229	...	9	1	2	Chamba	82	...	...	341
Maize, Wheat	...	...	30	282	17	Chamba	82	...	...	342
Uninhabited	1	...	...	15,582	...	Chamba	81	...	...	343
Maize, Wheat	1,374	...	9	16	22	Chamba	80	...	...	344
Maize, Wheat	...	...	61	1,114	70	Chamba	95	...	...	345

Location Code No.	Name of village/ Hadbast No.		Total area of the village (in Acres)	Amenities available within the village: Educational	Medical	Power supply	Drinking water	Communications	Post and Telegraph
1	2		3	4	5	6	7	8	9
346	R.F. Majur	(346)	94	...	...	...	...	...	...
347	Bhauras	(347)	782	Pr. S (1)	...	...	F	...	...
348	Mulwas	(348)	1,382	...	...	...	F	...	...
349	Aund	(349)	467	...	...	...	...	...	...
350	Andwas	(350)	1,140	...	...	...	F	...	...
351	R.F. Shaol	(351)	164	...	...	...	...	...	...
352	Bunderi	(352)	693	Pr. S (1)	...	...	T	...	...
353	Shaol	(353)	372	...	...	...	F	...	...
354	R.F. Suila	(354)	8	...	...	...	...	...	...
355	Junas	(355)	1,147	Pr. S (1)	...	...	T	...	...
356	R.F. Guila	(356)	8	...	...	...	...	...	...
357	Guila	(357)	648	Pr. S (1)	...	...	F	...	...
358	Dhar Mansa	(358)	84	...	...	...	...	...	...
359	Mansa	(359)	387	...	...	...	F	...	...
360	Trakar Mansa	(360)	1,766	...	...	...	...	...	...
361	R.F. Haneru	(361)	379	...	...	...	...	...	...
362	Trakar Jamun	(362)	3,597	...	...	...	...	...	...
363	Dhar Singra	(363)	3,630	...	...	...	...	...	...
364	R.F. Singra	(364)	258	...	...	...	...	...	...
365	Alwas	(365)	973	...	...	...	F	KR	...
366	Trakarmali-Kundi Malur	(366)	5,006	...	...	...	...	...	...
367	Trakar Kala Ban	(367)	2,900	...	...	...	...	...	...
368	Trakar Rani Kot	(368)	1,317	...	...	...	...	...	...
369	Trakar Kateli	(369)	1,080	...	...	...	...	...	...
370	Goari	(370)	983	Pr. S (1)	...	...	F	...	...
371	Chalong	(371)	859	...	...	...	F	KR	...
372	Dand	(372)	1,290	...	...	...	...	...	...
373	R.F. Guddan	(373)	16	...	...	...	...	...	...

DIRECTORY

Land Use

Staple Food	Land use (i.e., area under different types of land use in acres rounded to the nearest unit)					Nearset town & distance in Kilometre	Day or Days of the Market/ Hat if any, held in the village	Remarks including any place of religious, historical or archaeological interest	Location Code No.
	Forest	Irrigated	Un-irrigated	Culturable Waste	Area not available for cultivation				
10	11	12	13	14	15	16	17	18	1
Uninhabited	94	...	...	...	...	Chamba 93	...	...	346
Maize, Wheat	...	...	139	609	34	Chamba 91	...	...	347
Maize, Wheat	3	...	33	1,337	9	Chamba 90	...	...	348
Uninhabited	...	...	8	455	4	Chamba 89	...	...	349
Maize, Wheat	180	...	133	782	45	Chamba 86	...	...	350
Uninhabited	164	...	...	...	...	Chamba 85	...	...	351
Maize, Wheat	...	...	116	553	24	Chamba 81	...	...	352
Maize, Wheat	13	...	164	174	21	Chamba 83	...	...	353
Uninhabited	8	...	...	...	...	Chamba 87	...	...	354
Maize, Wheat	1	...	216	899	31	Chamba 88	...	...	355
Uninhabited	8	...	...	...	...	Chamba 95	...	...	356
Maize, Wheat	72	...	141	381	54	Chamba 96	...	...	357
Uninhabited	83	...	1	...	...	Chamba 96	...	...	358
Maize, Wheat	...	...	78	243	66	Chamba 96	...	...	359
Uninhabited	...	...	...	1,745	21	Chamba 95	...	...	360
Uninhabited	370	...	...	...	9	Chamba 94	...	...	361
Uninhabited	...	...	...	3,549	48	Chamba 93	...	...	362
Uninhabited	168	...	1	3,427	34	Chamba 92	...	...	363
Uninhabited	253	...	...	...	5	Chamba 91	...	...	364
Maize, Wheat	173	...	42	721	37	Chamba 88	...	...	365
Uninhabited	...	...	...	4,971	35	Chamba 90	...	...	366
Uninhabited	...	...	...	2,875	25	Chamba 91	...	...	367
Uninhabited	...	...	...	1,307	10	Chamba 92	...	...	368
Uninhabited	...	...	...	1,072	8	Chamba 95	...	...	369
Maize, Wheat	...	...	172	751	60	Chamba 98	...	...	370
Maize, Wheat	31	...	126	680	22	Chamba 95	...	...	371
Uninhabited	...	...	30	1,253	7	Chamba 96	...	...	372
Uninhabited	16	...	...	...	...	Chamba 98	...	...	373

TEHSIL : CHAURAH

VILLAGE

Amenities and

Location Code No.	Name of village/ Hadbast No.		Total area of the village (in Acres)	Amenities available within the village: Educational	Medical	Power supply	Drinking water	Communications	Post and Telegraph
1	2		3	4	5	6	7	8	9
374	Guddan	(374)	352	...	...	...	F	...	...
375	R.F. Dand	(375)	366	...	...	...	...	...	...
376	Sathias	(376)	742	...	D (1)	...	F	KR	P O
377	Garh	(377)	975	Pr. S (1)	...	...	T	KR	...
378	Siri	(378)	676	...	...	...	T	KR	...
379	Majoga	(379)	315	Pr. S (1)	...	...	T	KR	...
380	Galua	(380)	552	...	...	...	F	...	...
381	Sanol	(381)	833	...	...	...	F	...	...
382	R.F Devi Kothi	(382)	41	...	...	...	...	...	...
383	Devi Kothi	(383)	622	Pr. S (1)	...	...	F	...	...
384	Meas	(384)	1,123	...	...	...	F	...	...
385	Trakar Kurandi	(385)	3,527	...	...	...	...	...	...
386	Teppa	(386)	1,209	Pr. S (1)	...	...	F	...	...
387	Trakar Dar	(387)	2,749	...	...	...	...	...	...
388	Trakar Khurian	(388)	3,722	...	...	...	...	...	...
389	R.F. Dalaun	(389)	700	...	...	...	...	...	...
390	R.F. Chandru	(390)	40	...	...	...	...	...	...
391	Chandru	(391)	771	...	...	...	F	...	...
392	Uppar Tain	(392)	1,374	...	...	...	...	...	...
393	Lower Tain	(393)	1,460	...	...	...	...	...	...
394	Sobranila	(394)	413	...	...	...	F	...	...
395	Puktala	(395)	373	...	...	...	F	...	...
396	R.F. Puktala	(396)	16	...	...	...	...	...	...
397	D.P.F. Puktala	(397)	3,416	...	...	...	...	...	...
398	D.P.F. Tipti	(398)	518	...	...	...	...	...	...
399	Kale	(399)	142	...	...	...	T	KR	...
400	Gwar	(400)	424	...	...	...	T	...	...
401	R.F. Sambal	(401)	22	...	...	...	...	...	...
402	Shalan	(402)	112	...	...	...	TW	KR	...

DIRECTORY

Land Use

Staple Food	Land use (i.e., area under different types of land use in acres rounded to the nearest unit). Irrigated	Un-irrigated	Culturable waste	Area not available for cultivation		Nearest town & distance in Kilometre		Day or Days of the Market/ Hat if any, held in the village	Remarks including any place of religious, historical or archaeological interest	Location Code No.
10	11	12	13	14	15	16		17	18	1
Maize, Wheat	174	...	31	134	13	Chamba	112	...	...	374
Uninhabited	356	...	...	...	10	Chamba	113	...	...	375
Maize, Wheat	...	...	140	552	50	Chamba	96	...	...	376
Maize, Wheat	...	...	145	797	33	Chamba	112	...	...	377
Maize, Wheat	...	...	195	422	59	Chamba	104	...	...	378
Maize, Wheat	...	...	103	188	24	Chamba	105	...	...	379
Maize, Wheat	...	...	43	492	17	Chamba	96	...	...	380
Maize, Wheat	...	...	83	720	30	Chamba	96	...	...	381
Uninhabited	41	...	...	...	...	Chamba	96	...	...	382
Maize, Wheat	...	...	165	437	20	Chamba	97	...	Temple Devi Chanda	383
Maize, Wheat	150	...	24	937	12	Chamba	96	...	...	384
Uninhabited	...	...	...	3,472	55	Chamba	103	...	...	385
Maize, Wheat	49	...	100	1,022	38	Chamba	104	...	...	386
Uninhabited	...	...	...	2,732	17	Chamba	105	...	...	387
Uninhabited	...	...	...	3,700	22	Chamba	106	...	...	388
Uninhabited	696	...	...	...	4	Chamba	107	...	...	389
Uninhabited	40	...	...	...	...	Chamba	114	...	...	390
Maize, Wheat	69	...	47	640	15	Chamba	115	...	...	391
Uninhabited	1,360	...	...	...	14	Chamba	94	...	...	392
Uninhabited	1,447	...	5	...	8	Chamba	95	...	...	393
Maize, Wheat	...	...	18	377	18	Chamba	96	...	...	394
Maize, Wheat	46	...	84	221	22	Chamba	88	...	...	395
Uninhabited	16	...	...	...	...	Chamba	89	...	...	396
Uninhabited	3,385	...	...	...	31	Chamba	75	...	...	397
Uninhabited	490	...	11	16	1	Chamba	71	...	...	398
Maize, Wheat	...	...	19	114	9	Chamba	72	...	...	399
Maize, Wheat	8	...	134	245	37	Chamba	70	...	...	400
Uninhabited	22	...	...	...	...	Chamba	71	...	...	401
Maize, Wheat	...	...	48	59	5	Chamba	73	...	...	402

Location Code No.	Name of village/ Hadbast No.		Total area of the village (in Acres)	Amenities available within the village: Educational	Medical	Power supply	Drinking water	Communications	Post and Telegraph
1	2		3	4	5	6	7	8	9
403	Kutehr	(403)	415	Pr. S (1)	...	...	T	KR	...
404	Shagloga	(404)	450	...	...	...	T	...	....
405	Tatrog	(405)	621	...	...	...	T	...	...
406	D.P.F. Daonri	(406)	33	...	...	...	...	...	...
407	R.F. Daonri	(407)	120	...	...	...	...	...	...
408	Daonri	(408)	446	...	...	E	T	KR	...
409	Buin	(409)	674	...	...	...	F	...	...
410	Kasbati-Bhunj-Raru	(410)	170	Sec. S (1)	...	E	T	KR	PTO
411	Tisa	(411)	540	...	...	E	T	KR	...
412	Kasbati Tisa	(412)	12	Pr. S (1) FC(1), HC(1), D(1),H(1)		E	T	KR	PO, Phone
413	Dob Dikriund	(413)	248	...	...	E	T	KR	...
414	Madan-Shalancha	(414)	217	...	...	E	T	KR	...
415	Paddar	(415)	262	...	...	...	T	...	...
416	Shakar	(416)	498	...	...	...	F	...	...
417	Nera	(417)	1,031	Pr. S (1)	...	...	F	...	...
418	Dhaneli	(418)	299	Pr. S (1)	...	...	F	...	...
419	Dudra	(419)	762	Pr. S (1)	...	..	F	...	...
420	Chanpa	(420)	746	...	...	...	F	...	...
421	Jatbag	(421)	685	...	...	...	...	...	...
422	Jangra	(422)	867	...	...	...	F	...	...
423	Janjog	(423)	1,119	...	...	...	F	...	...
424	Sarangar	(424)	637	Pr. S (1)	...	...	F	...	...
425	Nausara	(425)	3,285	...	...	...	...	...	...
426	Dhar Chhamer	(426)	2,860	...	...	...	...	...	...
427	Dhar Dhamagan	(427)	296	...	..	...	...	...	...
428	Dhar Maulgot	(428)	68	...	..	...	...	...	...
429	R.F. Bara	(429)	1,644	...	..	..	..	..	...
430	Danga Makua	(430)	1,802	...	.	.	..	.	...

DIRECTORY

Land Use

Staple Food	Land use (i.e., area under different types of land use in acre rounded to the nearest unit)					Nearest town & distance in Kilometre	Day or Days of the Market/ Hat if any, held in the village	Remarks including any place of religious, historical or archaeological interest	Location Code No.
	Forest	Irrigated	Un-irrigated	Culturable waste	Area not available for cultivation				
10	11	12	13	14	15	16	17	18	1
Maize, Wheat	12	...	175	186	42	Chamba 69	...	...	403
Maize, Wheat	...	...	178	258	14	Chamba 66	...	...	404
Maize, Wheat	...	...	139	459	23	Chamba 63	...	...	405
Uninhabited	32	...	...	...	1	Chamba 62	...	...	406
Uninhabited	119	...	...	...	1	Chamba 65	...	...	407
Maize, Wheat	...	...	227	180	39	Chamba 66	...	...	408
Maize, Wheat	...	...	102	549	23	Chamba 74	...	...	409
Maize, Wheat	...	...	1	164	5	Chamba 76	...	Temple Shivji	410
Maize, Wheat	103	...	244	172	21	Chamba 72	...	...	411
Maize, Wheat	...	...	5	...	7	Chamba 72	...	...	412
Maize, Wheat	...	...	161	75	12	Chamba 73	...	...	413
Maize, Wheat	...	...	115	91	11	Chamba 76	...	...	414
Maize, Wheat	...	...	118	132	12	Chamba 80	...	...	415
Maize, Wheat	...	...	208	236	54	Chamba 72	...	...	416
Maize, Wheat	...	...	115	890	26	Chamba 72	...	...	417
Maize, Wheat	...	...	147	131	21	Chamba 80	...	...	418
Maize, Wheat	...	...	178	552	32	Chamba 81	...	...	419
Maize, Wheat	61	...	175	479	31	Chamba 81	...	...	420
Uninhabited	...	...	...	677	8	Chamba 81	...	...	421
Maize, Wheat	...	...	96	754	17	Chamba 81	...	...	422
Maize, Wheat	2	...	106	989	22	Chamba 83	...	...	423
Maize, Wheat	...	...	79	532	26	Chamba 82	...	...	424
Uninhabited	...	...	...	3,257	28	Chamba 81	...	...	425
Uninhabited	...	...	...	2,850	10	Chamba 82	...	...	426
Uninhabited	...	...	...	296	...	Chamba 80	...	...	427
Uninhabited	...	...	...	68	...	Chamba 79	...	...	428
Uninhabited	1,634	...	...	...	10	Chamba 80	...	...	429
Uninhabited	1,791	...	3	...	8	Chamba 81	...	...	430

TEHSIL : CHAURAH **VILLAGE**

Amenities and

Location Code No.	Name of village/ Hadbast No.		Total area of the village (in Acres)	Amenities available within the village					
				Educational	Medical	Power supply	Drinking water	Communications	Post and Telegraph
1	2		3	4	5	6	7	8	9
431	Khajwa	(431)	2,187	...	...	...	F	...	...
432	R.F. Taun	(432)	460	...	...	...	...	...	...
433	Trakar Jail	(433)	1,306	...	...	...	...	...	...
434	Dhar Theka	(434)	4,592	...	...	...	...	...	...
435	Dhar Nagni	(435)	1,487	...	...	...	...	...	...
436	Dhar Niloh	(436)	145	...	...	...	...	...	...
437	Chhajaut	(437)	226	...	...	...	F	...	...
438	Mangalwas	(438)	267	...	...	E	F	...	...
439	Puntwar	(439)	210	...	...	...	F	...	...
440	R.F. Kalwala	(440)	150	...	...	...	...	...	...
441	Kalwala	(441)	285	...	...	...	F	...	...
442	Thalli	(442)	312	Pr. S (1)	...	E	T, F	...	...
443	Rundal	(443)	507	...	...	...	F	...	...
444	Shantewa	(444)	450	Pr. S (1)	...	...	F	KR	...
445	Garhphari	(445)	508	...	...	...	F	KR	...
446	R.F. Garphari	(446)	19	...	...	...	...	...	...
447	Karmari	(447)	455	...	...	...	F	KR	...
448	Shannua	(448)	263	...	...	...	T, F	KR	...
449	Biala	(449)	318	...	...	...	F	KR	...
450	Sarua	(450)	305	...	...	...	F	KR	...
451	Lason	(451)	285	Pr. S (1)	...	...	F	KR	...
452	Banaota	(452)	565	...	...	...	F	...	...
453	R F. Banaota	(453)	23	...	...	...	...	...	...
454	Bharara	(454)	1,055	Pr. S (1)	...	...	F	...	...
455	Manglo	(455)	532	Pr. S (1)	...	...	F	...	...
456	Shimbra	(456)	907	...	...	...	F	KR	...
457	Dhar Chharota	(457)	770	...	...	...	...	...	...
458	Tikri Khas	(458)	1,025	Mid. S (1)	D (1)	E	T, F	...	PO
459	Bhatrund	(459)	1,138	...	...	...	O, F	...	...
460	Kutera	(505)	521	...	...	...	F	KR	...

DIRECTORY

Land Use

Staple Food	Land use (i.e., area under different types of land use in acres rounded to the nearest unit)					Nearest town & distance in Kilometre	Day or Days of the Market/ Hat if any, held in the village	Remarks including any place of religious, historical or archaeological interest	Location Code No.
	Forest	Irrigated	Un-irrigated	Culturable waste	Area not available for cultivation				
10	11	12	13	14	15	16	17	18	1
Maize, Wheat	...	...	104	2,059	24	Chamba 80	...	...	431
Uninhabited	458	...	...	—	2	Chamba 79	...	...	432
Uninhabited	...	...	...	1,306	...	Chamba 80	...	...	433
Uninhabited	...	...	...	4,589	3	Chamba 70	...	...	434
Uninhabited	...	...	...	1,479	8	Chamba 69	...	...	435
Uninhabited	...	...	...	145	...	Chamba 68	...	...	436
Maize, Wheat	...	...	72	147	7	Chamba 68	...	...	437
Maize, Wheat	6	...	82	168	11	Chamba 64	...	...	438
Uninhabited	3	...	18	185	4	Chamba 40	...	...	439
Uninhabited	150	...	...	—	...	Chamba 65	...	...	440
Maize, Wheat	2	...	71	196	16	Chamba 66	...	...	441
Maize, Wheat	7	...	163	116	26	Chamba 62	...	...	442
Maize, Wheat	3	...	154	311	39	Chamba 70	...	...	443
Maize, Wheat	...	...	117	276	57	Chamba 70	...	...	444
Maize, Wheat	4	...	160	302	42	Chamba 60	...	...	445
Uninhabited	19	...	...	—	...	Chamba 61	...	...	446
Maize, Wheat	...	...	99	311	45	Chamba 61	...	...	447
Maize, Wheat	...	...	62	184	17	Chamba 58	...	...	448
Maize, Wheat	...	...	102	198	18	Chamba 56	...	...	449
Maize, Wheat	...	...	134	148	23	Chamba 57	...	...	450
Maize, Wheat	...	...	117	155	13	Chamba 56	...	...	451
Maize, Wheat	4	...	193	334	34	Chamba 57	...	...	452
Uninhabited	22	...	...	—	1	Chamba 58	...	...	453
Maize, Wheat	...	...	281	735	39	Chamba 66	...	...	454
Maize, Wheat	...	...	178	295	59	Chamba 62	...	...	455
Maize, Wheat	1	0(2)	120	765	19	Chamba 60	...	...	456
Uninhabited	...	...	...	770	...	Chamba 60	...	...	457
Maize, Wheat	...	...	268	716	41	Chamba 59	...	...	458
Maize, Wheat	...	...	134	964	40	Chamba 61	...	...	459
Maize, Wheat	...	...	106	397	18	Chamba 61	...	...	460

Location Code No.	Name of village/ Hadbast No.		Total area of the village (in Acres)	Amenities available within the village: Educational	Medical	Power supply	Drinking water	Communications	Post and Telegraph
1	2		3	4	5	6	7	8	9
461	Gadiog	(507)	185	...	...	...	F	...	...
462	Utpur	(506)	345	...	...	...	F	KR	...
463	Jasaurgarh	(509)	353	Mid. S (1)	D (1)	...	F	...	...
464	D.P.F. Gadiog	(508)	994	...	...	...	...	...	...
465	D.P.F. Langha	(512)	585	...	...	...	...	...	...
466	Langha	(511)	247	...	...	...	O, F	...	...
467	Airias	(510)	286	...	...	...	F	K R	...
468	Manju	(516)	1,249	Pr. S (1)	...	...	F	K R	...
469	R.F. Saloh	(513)	399	...	...	...	F	...	...
470	D.P.F. Saloh	(514)	235	...	...	...	...	...	...
471	Helan	(522)	331	...	...	...	F	...	...
472	Dhero	(521)	504	...	...	...	F	...	...
473	Dhand	(520)	300	Pr. S (1)	...	...	F	...	...
474	R.F. Dhand	(515)	396	...	...	...	...	...	...
475	D.P.F. Bhadruni	(519)	21	...	...	...	...	...	...
476	Sauti	(518)	469	...	...	...	F	...	...
477	D.P.F. Kyani	(517)	179	...	...	...	O	K R	...
478	D.P.F. Gutkar	(551)	234	...	...	...	...	...	...
479	Kalhel	(550)	96	Mid. S (1)	...	...	F	K R	PO
480	Kella	(552)	55	...	...	...	F	K R	...
481	D.P.F. Chanjla	(553)	368	...	...	...	...	...	...
482	D.P.F. Gwar	(549)	145	...	...	...	...	...	...
483	Kuthar	(548)	263	...	...	...	F	K R	...
484	D.P.F. Kalunj	(547)	63	...	...	...	...	...	...
485	Jano	(546)	92	...	...	...	F	...	...
486	D.P.F. Jano	(542)	114	...	...	...	...	...	...
487	R.F. Seri	(543)	178	...	...	...	...	...	...
488	D.P.F. Seri	(544)	185	...	...	...	...	...	...
489	Shind	(545)	476	Pr. S (1)	...	...	Tk	...	...
490	Bhauga	(554)	444	...	...	...	F	K R	...

DIRECTORY

Land Use

Staple Food	Land use (i.e., area under different types of land use in acres rounded to the nearest unit)					Nearest town & distance in Kilometre	Day or Days of the Market/ Hat if any, held in the village	Remarks including any place of religious, historical or archaeological interest	Location Code No.
	Forest	Irrigated	Un-irrigated	Culturable waste	Area not available for cultivation				
10	11	12	13	14	15	16	17	18	1
Maize, Wheat	...	...	41	137	7	Chamba 62	...	...	461
Maize, Wheat	...	...	53	275	17	Chamba 59	...	...	462
Maize, Wheat	...	...	98	226	29	Chamba 58	...	...	463
Uninhabited	622	...	...	372	...	Chamba 58	...	...	464
Uninhabited	581	...	2	...	2	Chamba 57	...	...	465
Maize, Wheat	87	...	78	72	10	Chamba 56	...	...	466
Maize, Wheat	...	...	64	202	20	Chamba 54	...	...	467
Maize, Wheat	931	...	88	188	42	Chamba 52	...	...	468
Maize, Wheat	348	...	31	15	5	Chamba 58	...	...	469
Uninhabited	235	...	...	...	...	Chamba 58	...	...	470
Maize, Wheat	...	...	46	281	4	Chamba 58	...	...	471
Maize, Wheat	...	...	133	345	26	Chamba 50	...	...	472
Maize, Wheat	...	...	85	201	14	Chamba 50	...	...	473
Uninhabited	393	...	...	...	3	Chamba 50	...	...	474
Uninhabited	18	...	...	...	3	Chamba 50	...	...	475
Maize, Wheat	...	...	98	353	18	Chamba 47	...	...	476
Maize, Wheat	165	...	4	...	10	Chamba 45	...	...	477
Maize, Wheat	211	...	12	...	11	Chamba 45	...	...	478
Maize, Wheat	7	...	37	46	6	Chamba 45	...	...	479
Maize, Wheat	...	...	16	32	7	Chamba 43	...	...	480
Maize, Wheat	350	...	14	...	4	Chamba 42	...	...	481
Uninhabited	140	...	3	...	2	Chamba 45	...	...	482
Maize, Wheat	72	...	43	133	15	Chamba 48	...	...	483
Uninhabited	62	...	...	...	1	Chamba 51	...	...	484
Maize, Wheat	...	...	20	70	2	Chamba 52	...	...	485
Uninhabited	113	...	...	...	1	Chamba 51	...	...	486
Uninhabited	177	...	...	...	1	Chamba 51	...	...	487
Uninhabited	178	...	3	2	2	Chamba 50	...	...	488
Maize, Wheat	77	...	117	271	11	Chamba 50	...	...	489
Maize, Wheat	...	...	90	331	23	Chamba 46	...	...	490

Location Code No.	Name of village/ Hadbast No.		Total area of the village (in Acres)	Amenities available within the village: Educational	Medical	Power supply	Drinking water	Communications	Post and Telegraph
1	2		3	4	5	6	7	8	9
491	Kumauta	(570)	171	...	...	...	O	KR	...
492	Sanghor	(569)	282	...	...	...	O	KR	...
493	Dand	(566)	241	...	...	...	O	...	...
494	Dughli	(568)	181	Mid. S (1)	...	...	F	KR	...
495	Choli	(567)	279	...	...	...	O,F	...	...
496	Dhandori	(565)	195	...	...	...	F	KR	...
497	Kainthal	(564)	204	...	...	...	F	...	...
498	Garh	(556)	274	...	...	...	O	...	...
499	Swiga	(555)	298	...	...	...	F	...	...
500	Ladhan	(557)	512	Pr. S (1)	...	...	F	...	...
501	Saprot	(563)	429	...	...	...	O	...	...
502	Gegana	(562)	186	...	...	...	O	...	...
503	Paleran	(561)	79	...	...	...	F	...	...
504	Jandrah	(560)	403	...	...	...	F	...	...
505	Kumarka	(559)	416	...	...	...	O	...	...
506	Sui	(558)	580	...	...	...	O	...	...
507	R.F. Shikri	(537)	1,032	...	...	...	...	...	...
508	R.F. Rupani	(540)	431	...	...	...	...	...	...
509	D.P.F. Bhalun	(541)	16	...	...	...	...	...	...
510	Chanan	(539)	408	...	...	...	F	...	...
511	Charauri	(529)	629	Pr. S (1)	...	...	O	...	...
512	Drabbar	(528)	730	—	...	...	F	...	...
513	Dhar Pukhar	(523)	54	...	...	...	...	...	...
514	R.F. Lindi Behi-Bari	(524)	132	...	...	...	...	...	...
515	Lindi Behi-Chhoti	(525)	46	...	...	...	...	...	...
516	Dhar Kansar	(526)	85	...	...	...	...	...	...
517	R.F. Kansar	(527)	329	...	...	...	...	...	...
518	Kareri	(530)	394	...	...	...	F	...	...
519	R.F. Saran	(538)	120	...	...	...	F	...	...
520	R.F. Chatri	(536)	935	...	...	...	...	...	...

DIRECTORY

Land Use

Staple Food	Land use (i.e , area under different types of land use in acres rounded to the nearest unit)					Nearest town & distance in Kilometre	Day or Days of the Market/ Hat if any, held in the village	Remarks including any place of religious, historical or archaeological interest	Location Code No.
	Forest	Irrigated	Un-irrigated	Culturable waste	Area not available for cultivation				
10	11	12	13	14	15	16	17	18	1
Maize, Wheat	39	O (2)	38	67	25	Chamba 40	...	...	491
Maize, Wheat	10	O (2)	44	178	48	Chamba 39	...	...	492
Maize, Wheat	...	O (1)	60	167	13	Chamba 37	...	...	493
Maize, Wheat	...	O (2)	96	68	15	Chamba 43	...	...	494
Maize, Wheat	...	...	155	106	18	Chamba 44	...	...	495
Maize, Wheat	...	...	72	112	11	Chamba 38	...	...	496
Maize, Wheat	...	O (13)	38	128	25	Chamba 35	...	...	497
Maize, Wheat	...	...	68	190	16	Chamba 47	...	...	498
Maize, Wheat	...	...	41	249	8	Chamba 46	...	...	499
Maize, Wheat	...	...	158	326	28	Chamba 40	...	Temple Chanda Devi	500
Maize, Wheat	...	...	180	223	26	Chamba 44	...	...	501
Maize, Wheat	...	0(6)	59	105	16	Chamba 40	...	...	502
Maize, Wheat	...	...	17	55	7	Chamba 46	...	...	503
Maize, Wheat	31	...	53	306	13	Chamba 52	...	...	504
Maize, Wheat	34	...	91	278	13	Chamba 45	...	...	505
Maize, Wheat	...	0(7)	98	456	19	Chamba 42	...	...	506
Uninhabited	1,020	...	—	...	12	Chamba 43	...	...	507
Uninhabited	422	...	—	...	9	Chamba 44	...	...	508
Uninhabited	16	...	—	...	...	Chamba 45	...	...	509
Maize, Wheat	...	...	73	313	22	Chamba 53	...	...	510
Maize, Wheat	...	...	143	457	29	Chamba 53	...	...	511
Maize, Wheat	...	...	93	626	11	Chamba 61	...	...	512
Uninhabited	...	...	—	54	...	Chamba 60	...	...	513
Uninhabited	119	...	—	12	1	Chamba 61	...	...	514
Uninhabited	46	...	—	...	...	Chamba 59	...	...	515
Uninhabited	...	...	—	85	...	Chamba 58	...	...	516
Uninhabited	327	...	—	...	2	Chamba 57	...	...	517
Maize, Wheat	80	...	83	214	17	Chamba 58	...	...	518
Maize, Wheat	39	...	30	45	6	Chamba 54	...	...	519
Uninhabited	922	...	—	...	13	Chamba 56	...	...	520

TEHSIL : CHAURAH **VILLAGE**

Amenities and

Location Code No.	Name of village/ Hadbast No.		Total area of the village (in Acres)	Amenities available within the village					
				Educational	Medical	Power supply	Drinking water	Communications	Post and Telegraph
1	2		3	4	5	6	7	8	9
521	D.P.F. Kalor	(535)	638	...	...	...	...	...	...
522	D.P.F. Khaira	(534)	155	...	...	...	...	...	...
523	D.P.F. Banotu	(533)	488	...	...	...	...	...	...
524	Jungrar	(531)	872	...	...	...	F	...	...
525	Dhar Pukhri	(532)	1,537	...	...	...	...	...	...
526	Dhar Rundota	(498)	751	...	...	...	...	...	...
527	R.F. Doari	(495)	474	...	...	...	...	...	...
528	Gewa	(496)	813	...	...	...	T	...	...
529	R.F. Chamar Chuna	(497)	268	...	...	...	...	...	...
530	Dhar Padhargoth	(499)	227	...	...	...	...	...	...
531	R.F. Gurunji	(500)	98	...	...	...	...	...	...
532	Dhar Kansar	(501)	430	...	...	...	...	...	...
533	R.F. Khajriala	(502)	81	...	...	...	...	...	...
534	D.P.F. Jala	(503)	970	...	...	...	...	...	...
535	Deola	(504)	449	Pr. S (1)	...	...	F	...	...
536	Dhar Tundara	(460)	80	...	...	...	...	...	...
537	Katwar	(461)	1,260	...	D (1)	...	O	...	...
538	Dhar Kussan	(462)	983	...	...	...	...	...	...
539	Dhar Trakund	(471)	641	...	...	...	...	...	...
540	Dhar Jwara	(470)	861	...	...	...	...	...	...
541	Dhar Paraba	(463)	392	...	...	...	...	...	...
542	Dhar Naloh	(464)	402	...	...	...	...	...	...
543	Baghai Garh	(465)	504	Pr. S (1)	...	...	F	...	...
544	Chachoga	(466)	267	...	D (1)	...	F	...	...
545	Khander	(467)	375	...	...	...	T	...	...
546	Paraba	(468)	565	Pr. S (1)	...	...	F	...	...
547	Bharni	(469)	843	Pr. S (1)	...	...	F	...	...
548	Dhar Sensarpatta	(472)	2,841	...	...	...	...	...	...
549	Mawa	(473)	950	...	...	...	F	...	...
550	Juri	(476)	420	...	...	...	F	...	...

DIRECTORY

Land Use

Staple Food.	Land use (i.e., area under different types of land use in acres rounded to the nearest unit)					Nearest town & distance in Kilometre	Day or Days of the Market/ Hat if any, held in the village	Remarks including any place of religious, historical or archaeological interest	Location Code No.
	Forest	Irrigated	Un-irrigated	Culturable waste	Area not available for cultivation				
10	11	12	13	14	15	16	17	18	1
Uninhabited	623	...	...	...	15	Chamba 57	...	...	521
Uninhabited	150	...	...	...	5	Chamba 58	...	...	522
Uninhabited	476	...	...	...	12	Chamba 75	...	...	523
Maize, Wheat	59	...	79	716	18	Chamba 76	...	...	524
Uninhabited	...	...	1	1,532	4	Chamba 75	...	...	525
Uninhabited	...	...	...	751	...	Chamba 75	...	...	526
Uninhabited	474	...	...	...	...	Chamba 66	...	...	527
Maize, Wheat	...	...	46	742	25	Chamba 67	...	...	528
Uninhabited	268	...	...	...	...	Chamba 67	...	...	529
Uninhabited	...	...	...	227	...	Chamba 65	...	...	530
Uninhabited	98	...	...	...	...	Chamba 66	...	...	531
Uninhabited	...	...	...	430	...	Chamba 67	...	...	532
Uninhabited	81	...	...	...	...	Chamba 66	...	...	533
Uninhabited	968	...	...	...	2	Chamba 65	...	...	534
Maize, Wheat	...	...	67	364	18	Chamba 64	...	...	535
Uninhabited	...	...	...	80	...	Chamba 65	...	...	536
Maize, Wheat	...	...	83	1,140	37	Chamba 68	...	...	537
Uninhabited	...	...	...	983	...	Chamba 67	...	...	538
Uninhabited	...	...	...	641	...	Chamba 66	...	...	539
Uninhabited	...	...	...	842	19	Chamba 68	...	...	540
Uninhabited	...	...	...	392	...	Chamba 69	...	...	541
Uninhabited	...	...	...	402	...	Chamba 70	...	...	542
Maize, Wheat	...	...	54	436	14	Chamba 71	...	...	543
Maize, Wheat	...	...	57	195	15	Chamba 72	...	...	544
Maize, Wheat	...	...	48	316	11	Chamba 76	...	...	545
Maize, Wheat	7	...	61	484	13	Chamba 80	...	...	546
Maize, Wheat	...	...	72	748	23	Chamba 79	...	...	547
Uninhabited	...	...	...	2,834	7	Chamba 80	...	...	548
Maize, Wheat	...	...	76	854	20	Chamba 84	...	...	549
Maize, Wheat	192	...	47	162	19	Chamba 83	...	...	550

Location Code No.	Name of village/ Hadbast No.		Total area of the village (in Acres)	Amenities available within the village					
				Educational	Medical	Power supply	Drinking water	Communications	Post and Telegraph
1	2		3	4	5	6	7	8	9
551	R.F. Jured	(477)	2,153	...	...	...	...	...	...
552	Suala	(487)	1,443	Mid. S (1)	D (1)	...	F	...	...
553	Jhakla	(488)	1,280	...	...	...	F	...	...
554	Sundar	(489)	400	...	...	...	F	...	...
555	R.F. Sundari	(490)	1,635	...	...	...	...	...	...
556	Phanaota	(494)	595	...	...	...	F	...	...
557	R.F. Mundi Bahi	(492)	280	...	...	...	...	...	...
558	Dhar Bhangor	(493)	504	...	...	...	...	...	...
559	Dhar Banjaut	(491)	2,468	...	...	...	...	...	...
560	Jammu Kalawali	(482)	1,129	...	...	...	...	...	...
561	Kunda	(483)	785	Pr. S (1)	...	...	F	...	...
562	Dehra	(485)	489	...	...	...	F	...	...
563	R.F. Dehra	(484)	13	...	...	...	...	...	...
564	Mailha	(486)	728	...	...	...	F	...	...
565	R.F. Jammu Kilwali	(479)	2,311	...	...	...	...	...	...
566	D.P.F. Jured	(478)	2,572	...	...	...	...	...	...
567	Trakar Khartap	(475)	2,963	...	...	...	...	...	...
568	Dhar Milgu	(474)	23,072	...	...	...	...	...	...
569	Dhar Shuru	(480)	9,025	...	..	...	..	...	...
570	Dyothal Dhar	(481)	12,936	...	...	.	.	..	...

DIRECTORY

Land Use

Staple Food	Land use (i.e., area under different types of land use in acres rounded to the nearest unit)					*Nearest town* & distance in Kilometre	*Day or Days* of the Market/ Hat if any, held in the village	*Remarks* including any place of religious, historical or archaeological interest	*Location* Code No.
	Forest	Irrigated	Un-irrigated	Culturable waste	Area not available for cultivation				
10	11	12	13	14	15	16	17	18	1
Uninhabited	2,137	...	...	...	16	Chamba 81	...	...	551
Maize, Wheat	...	...	242	1,154	47	Chamba 73	...	...	552
Maize, Wheat	484	...	145	598	53	Chamba 74	...	...	553
Maize, Wheat	316	...	36	31	17	Chamba 70	...	...	554
Uninhabited	1,625	...	...	...	10	Chamba 70	...	...	555
Maize, Wheat	...	...	54	527	14	Chamba 69	...	...	556
Uninhabited	276	...	...	...	4	Chamba 69	...	...	557
Uninhabited	...	...	...	501	3	Chamba 70	...	...	558
Uninhabited	...	...	...	2,461	7	Chamba 71	...	...	559
Uninhabited	1,120	...	...	...	9	Chamba 72	...	...	560
Maize, Wheat	...	...	66	685	34	Chamba 81	...	...	561
Maize, Wheat	...	...	56	413	20	Chamba 76	...	...	562
Uninhabited	13	...	...	...	...	Chamba 76	...	...	563
Maize, Wheat	...	...	71	640	17	Chamba 75	...	...	564
Uninhabited	...	...	...	2,306	5	Chamba 75	...	...	565
Uninhabited	...	...	...	2,564	8	Chamba 75	...	...	566
Uninhabited	...	...	25	2,045	893	Chamba 77	...	...	567
Uninhabited	...	...	...	23,064	8	Chamba 79	...	...	568
Uninhabited	...	...	...	9,005	20	Chamba 79	...	...	569
Uninhabited	...	...	...	12,856	80	Chamba 80	...	...	570

TEHSİL PANGİ

Location Code No.	Name of village/ Hadbast No.		Total area of the village (in Acres)	Amenities available within the village					
				Educational	Medical	Power supply	Drinking water	Communica-tions	Post and Telegraph
1	2		3	4	5	6	7	8	9
1	Gahar Dunai	(1)	29,623	...	...	...	N.A.	...	...
2	Gahar Bindraban	(2)	3,862	...	...	...	O	...	...
3	Pregaraon	(3)	591	Pr. S (1)	...	...	F	...	...
4	Rani-Ka-Gahar	(4)	1,442	...	...	...	N.A.	...	...
5	Jangal Chulkot	(5)	1,665	...	...	...	N.A.	...	...
6	Jangal Luj	(6)	893	...	...	...	N.A	...	...
7	Luj	(7)	1,345	Pr. S (1)	...	...	T	...	...
8	Jangal Kan	(8)	239	...	...	...	N.A.	...	...
9	Jangal Urnu	(9)	311	...	...	...	N.A.	...	...
10	Jangal Punchho	(10)	287	...	...	...	N.A.	...	...
11	Dharwas	(11)	512	Mid. S (1)	D (1)	...	T	...	...
12	Kutah	(12)	3,258	...	...	...	T	...	...
13	Chiloli	(13)	2,249	Pr. S (1)	...	...	T	...	...
14	Rusmas	(14)	3,011	Pr. S (1)	...	...	T	...	...
15	Tai	(15)	1,685	Pr. S (1)	...	...	T	...	...
16	Sural-Bhatauri	(16)	16,214	...	...	...	T	...	...
17	Dhar Shigal	(17)	31,188	...	...	...	N.A.	...	...
18	Hundan	(18)	1,912	Pr. S (1)	...	...	F	...	...
19	Tundru	(19)	1,688	Pr. S (1)	...	...	F	...	...
20	Takwas	(20)	2,348	Pr. S (1)	...	...	F	...	...
21	Seri Batwas	(21)	811	...	...	...	F	...	...
22	Parmas	(22)	208	...	...	...	F	...	...
23	Kupha	(23)	88	Sec. S (1)	...	...	T	...	PTO
24	Kowas	(24)	572	Pr. S (1)	...	...	F	...	...
25	Hugal	(25)	715	Pr. S (1)	...	...	T	...	...
26	Jhalwas	(26)	721	Pr. S (1)	...	...	T	...	...
27	Gangit	(27)	488	...	...	...	T	...	...
28	Pargwal	(28)	411	Pr. S (1)	...	...	T	...	...
29	Jangal Kalatope	(29)	1,050	...	...	...	N.A.	...	...

DIRECTORY

Land Use

Staple Food	Land use (i.e., area under different types of land use in acres rounded to the nearest unit)					Nearest town & distance in Kilometre	Day or Days of the Market/ Hat if any, held in the village	Remarks including any place of religious, historical or archaeological interest	Location Code No.
	Forest	Irrigated	Un-irrigated	Culturable waste	Area not available for cultivation				
10	11	12	13	14	15	16	17	18	1
Wheat, Barely	29,602	...	...	...	21	Chamba 108	...	...	1
Wheat, Barley	3,826	...	...	...	36	Chamba 114	...	...	2
Wheat, Barley	365	...	35	180	11	Chamba 117	...	...	3
Uninhabited	1,424	...	...	...	18	Chamba 121	...	...	4
Uninhabited	1,640	0 (1)	...	...	24	Chamba 117	...	...	5
Uninhabited	865	...	...	...	28	Chamba 138	...	...	6
Wheat, Barley	325	0 (102)	38	844	36	Chamba 137	...	Temple Shitla Deviji	7
Uninhabited	230	...	...	...	9	Chamba 134	...	...	8
Uninhabited	308	...	...	...	3	Chamba 127	...	...	9
Uninhabited	282	...	...	...	5	Chamba 132	...	...	10
Wheat, Barley	289	0 (44)	23	134	22	Chamba 133	...	...	11
Wheat, Barley	...	...	137	3,093	28	Chamba 133	...	Temple Shitla Deviji	12
Wheat, Barley	673	...	77	1,452	47	Chamba 138	...	Temple Shitla Deviji	13
Wheat, Barley	...	...	96	2,869	46	Chamba 142	...	Temple Shitla Deviji	14
Wheat, Barley	...	0 (58)	39	1,551	37	Chamba 142	...	Temple Shitla Deviji	15
Wheat, Barley	14,212	...	122	1,841	39	Chamba 144	...	Temple Lama	16
Uninhabited	27,004	...	...	4,138	46	Chamba 145	...	...	17
Bhares, Phulan	...	...	97	1,796	19	Chamba 132	...	...	18
Bhares, Phulan	...	...	67	1,603	18	Chamba 130	...	...	19
Bhares, Phulan	...	...	145	2,176	27	Chamba 128	...	...	20
Bhares, Phulan	...	...	124	653	34	Chamba 127	...	...	21
Bhares, Phulan	...	0 (58)	6	133	11	Chamba 124	...	...	22
Bhares, Phulan	...	0 (23)	17	26	22	Chamba 123	...	...	23
Wheat, Barley	...	0 (63)	78	413	18	Chamba 124	...	...	24
Wheat, Barley	...	0 (48)	43	595	29	Chamba 125	...	...	25
Wheat, Barley	...	0 (57)	118	510	36	Chamba 127	...	Temple Balyuna Bagi	26
Wheat, Barley	...	0 (38)	33	395	22	Chamba 127	...	...	27
Wheat, Barley	...	0 (47)	28	310	26	Chamba 120	...	...	28
Uninhabited	1,026	...	...	...	24	Chamba 117	...	...	29

Note : '*Bhares*' and '*Phulan*' are local names for the small millets whose botanical names are 'Fagopyrum Esculentum' and 'Fagopyrum Emarginature.'

Location Code No.	Name of village/ Hadbast No.		Total area of the village (in Acres)	Amenities available within the village					
				Educational	Medical	Power supply	Drinking water	Communica-tions	Post and Telegraph
1	2		3	4	5	6	7	8	9
30	Pontu	(30)	242	Pr. S (1)	...	...	F	...	...
31	Jangal Pontu	(31)	372	...	...	...	F	...	...
32	Karel	(32)	216	Pr. S (1)	...	...	F	...	...
33	Malet	(33)	132	Pr. S (1)	PHC (1)	...	F	...	...
34	Thamoh	(34)	114	...	...	...	T	...	...
35	Jangal Satwani	(35)	472	...	...	...	N.A.	...	...
36	Chacharwas	(36)	735	...	...	...	F	...	...
37	Seri	(37)	1,869	Pr. S (1)	...	...	F	...	...
38	Kothi	(38)	328	...	...	...	F	...	...
39	Jangal Sidh Ka Dera	(39)	363	...	...	...	N.A.	...	...
40	Pindru	(40)	136	Pr. S (1)	...	...	F	...	...
41	Gwari	(41)	1,036	...	...	...	F	...	...
42	Jangal Biyuri	(42)	67	...	...	...	N.A.	...	...
43	Jangal Rangi	(43)	813	...	...	...	N.A.	...	...
44	Kumar	(44)	769	Pr. S (1)	...	...	F	...	...
45	Parmar	(45)	1,725	...	...	...	F	...	...
46	Khanna	(46)	960	...	...	...	N.A.	...	...
47	Sachn khas	(47)	1,155	Mid. S (1)	D (1)	...	T	...	PO
48	Khuthal	(48)	774	Pr. S (1)	...	...	F	...	...
49	Ghisal	(49)	1,313	Pr. S (1)	...	...	F	...	...
50	Hilaur	(50)	1,326	Pr. S (1)	...	...	F	...	...
51	Dhar Parmar	(51)	6,727	...	...	...	N.A.	...	...
52	Dhar Daschar	(52)	1,398	...	...	...	N.A.	...	...
53	Micham	(53)	968	...	...	...	F	...	...
54	Sale	(54)	601	Pr. S (1)	...	...	F	...	...
55	Leo	(55)	818	...	...	...	F	...	...
56	Shun	(56)	1,188	Pr. S (1)	. .	...	F	...	...
57	Udin	(57)	1,482	Pr. S (1)	.	...	F	...	...
58	Dhar Udin	(58)	1,966	...	.	...	N.A.	...	...
59	Dhar Chhoglu	(59)	7,749	...	..	...	N.A.	...	...

DIRECTORY

Land Use

Staple Food	Land use (i.e., area under different types of land use in acres rounded to the nearest unit)					Nearest town & distance in Kilometre	Day or Days of the Market/ Hat if any, held in the village	Remarks including any place of religious, historical or archaeological interest	Location Code No.
	Forest	Irrigated	Un-irrigated	Culturable waste	Area not available for cultivation				
10	11	12	13	14	15	16	17	18	1
Wheat, Barley	...	0 (39)	26	159	18	Chamba 117	...	...	30
Wheat, Barley	351	0 (5)	...	...	16	Chamba 118	...	...	31
Wheat, Barley	99	0 (20)	19	67	11	Chamba 120	...	...	32
Bhares, Phulan	7	0 (29)	11	73	12	Chamba 121	...	...	33
Bhares, Phulan	...	0 (47)	...	57	10	Chamba 123	...	...	34
Uninhabited	448	...	...	14	10	Chamba 124	...	...	35
Bhares, Phulan	553	0 (50)	9	94	29	Chamba 129	...	...	36
Bhares, Phulan	1,413	0 (101)	51	281	23	Chamba 131	...	...	37
Bhares, Phulan	...	0 (82)	3	230	13	Chamba 130	...	...	38
Uninhabited	346	...	...	...	17	Chamba 128	...	...	39
Bhares, Barley	...	0 (30)	2	84	20	Chamba 132	...	...	40
Bhares, Barley	495	0 (20)	65	444	12	Chamba 133	...	...	41
Uninhabited	67	...	...	...	...	Chamba 137	...	...	42
Uninhabited	799	...	...	...	14	Chamba 133	...	...	43
Bhares, Barley	292	0 (61)	53	338	25	Chamba 133	...	...	44
Bhares, Phulan	174	...	96	1,419	36	Chamba 136	...	...	45
Bhares, Phulan	439	...	3	506	12	Chamba 138	...	...	46
Bhares, Phulan	973	0 (72)	11	71	28	Chamba 136	...	...	47
Bhares, Phulan	93	0 (82)	23	554	22	Chamba 138	...	. .	48
Bhares, Phulan	127	0 (51)	39	1,061	35	Chamba 140	...	. .	49
Bhares, Phulan	514	0 (150)	27	590	45	Chamba 145	. .	...	50
Uninhabited	6,727	...	...	...	...	Chamba 146	...	..	51
Uninhabited	1,398	...	...	...	...	Chamba 150	...	...	52
Bhares, Phulan	101	0 (5)	21	825	16	Chamba 149	...	...	53
Bhares, Phulan	186	0 (34)	4	364	13	Chamba 149	...	...	54
Bhares, Phulan	118	0 (63)	11	605	21	Chamba 152	...	...	55
Bhares, Phulan	...	0 (70)	25	1,057	36	Chamba 156	...	...	56
Bhares, Phulan	453	0 (54)	27	906	42	Chamba 159	...	...	57
Uninhabited	1,961	...	...	...	5	Chamba 162	...	...	58
Uninhabited	7,708	...	...	...	41	Chamba 166	...	...	59

Note : '*Bhares*' and '*Phulan*' are local names for the small millets whose botanical names are 'Fagopyrum Esculentum' and 'Fagopyrum Emarginatum'.

Location Code No.	Name of village/ Hadbast No.		Total area of the village (in Acres)	Amenities available within the village					
				Educational	Medical	Power supply	Drinking water	Communications	Post and Telegraph
1	2		3	4	5	6	7	8	9
60	Dhar Topiyum	(60)	71,094	...	...	...	N.A.	...	...
61	Tuan	(61)	1,493	Pr. S (1)	...	...	F	...	...
62	Dhar Gal	(62)	5,499	...	...	...	N.A.	...	...
63	Dhar Hakli	(63)	13,877	...	...	...	N.A.	...	.
64	Jangal Saichu	(64)	375	...	...	...	N.A.	...	..
65	Saichu	(65)	893	Pr. S (1)	...	...	F	...	...
66	Chasag	(66)	1,410	Pr. S (1)	...	...	F	...	...
67	Dhar Chasag Bhotaor	(67)	17,865	...	...	...	N.A.	...	...
68	Chasag Bhotaor	(68)	2,769	Pr. S (1)	...	...	F	...	...
69	Jangal Jijrwan	(69)	386	...	...	...	N.A.	...	..
70	Dhar Sidhani	(70)	27,989	...	...	...	N.A.	...	..
71	Jangal Au·ar	(71)	424	...	...	...	N.A.	...	.
72	Jangal Moji	(72)	353	...	...	...	N.A.	...	...
73	Moji	(73)	551	...	...	...	F	...	...
74	Jangal Kaban	(74)	444	...	...	...	N.A.	...	...
75	Dhanale	(75)	177	Pr. S (1)	...	...	F	...	...
76	Jangal Pilu	(76)	8,159	...	...	...	N.A.	...	...
77	Thandal	(77)	1,886	Pr. S (1)	...	...	F	...	...
78	Jangal Kudnala	(78)	10,443	...	...	...	N.A	..	.
79	Shaor	(79)	392	Pr. S (1)	...	...	F	.	
80	Jangal Shaor	(80)	3,662	...	...	...	N.A.	.	
81	Jangal Purthi	(81)	39	...	...	...	N.A.	...	
82	Purthi	(82)	285	Pr. S (1)	...	...	F	...	.
83	Chhao	(83)	28	...	...	...	F	...	..
84	Jangal Thandal	(84)	1,534	...	...	...	N.A.	...	.
85	Rei	(85)	1,773	Pr. S (1)	...	...	F	...	...
86	Jangal Bambal	(86)	1,782	...	...	...	N.A.	...	...
87	Mindal	(87)	872	Pr. S (1)	...	...	F	...	...
88	Phind Par	(88)	966	Pr. S (1)	...	...	F	...	..
89	Jangal Kagal	(89)	2,640	...	...	...	N.A.	...	...

DIRECTORY

Land Use

Staple Food	Land use (i.e., area under different types of land use in acres rounded to the nearest unit)					Nearest town & distance in Kilometre	Day or Days of the Market/ Hat if any, held in the village	Remarks including any place of religious, historical or archaeological interest	Location Code No.
	Forest	Irrigated	Un-irrigated	Culturable waste	Area not available for cultivation				
10	11	12	13	14	15	16	17	18	1
Uninhabited	71,011	...	...	...	83	Chamba 170	...	...	60
Bhares, Phulan	1,016	0 (35)	13	379	50	Chamba 164	...	...	61
Uninhabited	5,476	...	...	...	23	Chamba 164	...	...	62
Uninhabited	13,796	...	...	...	81	Chamba 145	...	...	63
Uninhabited	359	...	...	...	16	Chamba 144	...	...	64
Bhares, Phulan	625	0 (26)	11	196	35	Chamba 154	...	...	65
Bhares, Phulan	...	...	202	1,143	65	Chamba 159	...	...	66
Uninhabited	17,749	...	...	...	116	Chamba 164	...	...	67
Bhares, Phulan	330	0 (24)	9	2,302	104	Chamba 167	...	...	68
Uninhabited	375	...	...	...	11	Chamba 164	...	...	69
Uninhabited	27,766	...	...	...	223	Chamba 162	...	...	70
Uninhabited	420	...	...	...	4	Chamba 160	...	...	71
Uninhabited	340	...	...	...	13	Chamba 156	...	...	72
Bhares, Phulan	...	0 (6)	8	173	364	Chamba 152	...	...	73
Uninhabited	44	...	2	...	1	Chamba 150	...	...	74
Bhares, Phulan	75	0 (45)	...	37	20	Ceamba 151	...	...	75
Uninhabited	8,143	...	...	...	16	Chamba 148	...	...	76
Wheat, Barley	...	0 (116)	88	1,652	30	Chamba 149	...	Chandi Temple	77
Uninhabited	10,339	...	...	...	104	Chamba 149	...	...	78
Wheat, Barley	11	0 (122)	3	209	47	Chamba 154	...	Temple Nag	79
Wheat, Barley	3,575	...	...	...	87	Chamba 156	...	...	80
Wheat, Barley	27	...	...	2	10	Chamba 147	...	...	81
Wheat, Barley	...	0 (78)	2	177	28	Chamba 147	...	Temple Milasi Devi	82
Wheat, Barley	...	0 (15)	1	7	5	Chamba 146	...	...	83
Uninhabited	1,516	...	...	...	18	Chamba 144	...	...	84
Wheat, Barley	133	0 (199)	131	1,082	228	Chamba 140	...	Temple Nag	85
Uninhabited	1,736	...	...	...	46	Chamba 137	...	...	86
Bhares, Phulan, Wheat	184	0 (26)	90	522	50	Chamba 138	...	Temple Bami Devi	87
Bhares, Phulan, Wheat	492	0 (38)	50	330	56	Chamba 142	...	...	88
Uninhabited	2,606	...	...	...	34	Chamba 138	...	...	89

Note : '*Bhares*' and '*Phulan*' are local names for the small millets whose botanical names are 'Fagopyrum Esculentum' and 'Fagopyrum Emarginatum'.

Location Code No.	Name of village/ Hadbast No.		Total area of the village (in Acres)	Amenities available within the village: Educational	Medical	Power supply	Drinking water	Communications	Post and Telegraph
1	2		3	4	5	6	7	8	9
90	Dhar Chichot	(90)	1,333	...	...	...	N.A.	...	...
91	Dhar Bhasanu	(91)	3,543	...	...	...	N.A.	...	...
92	Kulal	(92)	74	Pr. S (1)	...	...	F	...	...
93	Jangal Kulal	(93)	1,017	...	...	...	N.A.	...	...
94	Jangal Chakmanda	(94)	377	...	...	...	N.A.	...	...
95	Jangal Bansar	(95)	69	...	...	...	N.A.	...	...
96	Dhar Thimi	(96)	8,140	...	...	...	N.A.	...	...
97	Jangal Kaslun	(97)	1,585	...	...	...	N.A.	...	...
98	Jangal Panu	(98)	530	...	...	...	N.A.	...	...
99	Jangal Ajog	(99)	323	...	...	...	N.A.	...	...
100	Ajog	(100)	46	Pr. S (1)	...	...	F	...	...
101	Jangal Nil Dhar	(101)	3,524	...	...	...	N.A.	...	...
102	Jangal Pangu	(102)	425	...	...	...	N.A.	...	...
103	Dhar Panala	(103)	27,046	...	...	...	N.A.	...	...
104	Dhar Loni	(104)	10,080	...	...	...	N A.	...	...
105	Jangal Pangu	(105)	518	...	...	...	N.A.	...	...
106	Dhar Tarampal	(106)	9,594	...	...	...	N.A.	...	...
107	Dhar Chhaned	(107)	8,910	...	...	...	N.A.	...	...
108	Jangal Bhajund	(108)	130	...	...	...	N.A.	...	...
109	Bhajund	(109)	217	Pr. S (1)	...	...	F	...	...
110	Jangal Chhaned	(110)	174	...	...	...	N.A.	...	...
111	Jangal Chhaned	(111)	1,063	...	...	...	N.A.	...	...
112	Jangal Gharel	(112)	721	...	...	...	N A.	...	...
113	Akhoru	(113)	589	...	...	...	N.A.	...	...
114	Thuthiyala	(114)	818	...	...	...	N.A.	...	...
115	Dhar Tali	(115)	8,177	...	...	...	N.A.	...	...
116	Jangal Tali	(116)	589	...	...	...	N.A.	...	...
117	Jangal Krakun	(117)	135	...	...	...	N.A.	...	...
118	Jangal Ransani	(118)	676	...	...	...	N.A.	...	...

DIRECTORY

Land Use

Staple Food	Land use (i e , area under different types of land use in acres rounded to the nearest unit)					Nearest town & distance in Kilometre	Day or Days of the Market/ Hat if any, held in the village	Remarks including any place of religious, historical or archaeological interest	Location Code No.
	Forest	Irrigated	Un-irrigated	Culturable waste	Area not available for cultivation				
10	11	12	13	14	15	16	17	18	1
Uninhabited	1,304	...	...	...	29	Chamba 140	...	...	90
Uninhabited	3,520	...	...	...	23	Chamba 142	...	...	91
Wheat, Barley	6	...	34	31	3	Chamba 140	...	Temple Nag	92
Wheat, Barley	987	...	...	...	30	Chamba 138	...	...	93
Uninhabited	360	...	...	1	16	Chamba 142	...	...	94
Uninhabited	3	...	...	66	...	Chamba 144	...	...	95
Uninhabited	8,114	...	..	...	26	Chamba 148	...	...	96
Uninhabited	1,556	...	...	...	29	Chamba 145	...	...	97
Uninhabited	522	...	...	...	8	Chamba 147	...	...	98
Uninhabited	312	...	...	...	11	Chamba 148	...	...	99
Wheat, Barley	...	0 (15)	...	27	4	Chamba 150	...	Temple Nag	100
Uninhabited	3,464	...	...	...	60	Chamba 154	...	...	101
Uninhabited	398	...	...	...	27	Chamba 153	...	...	102
Uninhabited	27,046	...	...	...	...	Chamba 157	...	...	103
U inhabited	10,080	...	...	...	...	Chamba 158	...	...	104
Uninhabited	491	...	...	7	20	Chamba 152	...	...	105
Uninhabited	9,553	...	...	...	41	Chamba 159	...	...	106
Uninhabited	...	...	...	8,896	14	Chamba 175	...	...	107
Uninhabited	130	...	...	...	...	Chamba 176	...	...	108
Jowar, Barley	...	0 (41)	...	166	10	Chamba 172	...	...	109
Uninhabited	165	...	...	...	9	Chamba 172	...	...	110
Uninhabited	1,040	...	...	...	23	Chamba 168	...	...	111
Uninhabited	692	...	...	...	29	Chamba 182	...	...	112
Uninhabited	569	...	...	...	20	Chamba 182	...	...	113
Uninhabited	784	...	...	...	34	Chamba 171	...	...	114
Uninhabited	...	...	...	8,157	20	Chamba 170	...	...	115
Uninhabited	565	...	...	...	24	Chamba 189	...	...	116
Uninhabited	122	...	...	...	13	Chamba 185	...	...	117
Uninhabited	640	...	...	...	36	Chamba 183	...	...	118

TEHSIL : PANGI

VIALLAGE

Amenities and

Location Code No.	Name of village/ Hadbast No.		Total area of the village (in Acres)	Amenities available within the village					
				Educational	Medical	Power supply	Drinking water	Communi a-tions	Post and Telegraph
1	2		3	4	5	6	7	8	9
119	Jangal Tetu	(119)	416	...	...	...	N.A.	...	...
120	Jangal Sukhari	(120)	141	...	...	...	N.A.	...	...
121	Dhar Jutgar	(121)	2,509	...	...	...	N.A.	...	...
122	Jangal Lohni	(122)	551	...	...	...	F	...	...
123	Jangal Bharaur	(123)	254	...	...	...	N.A.	...	...
124	Bharaur	(124)	122	...	...	...	F	...	...
125	Dhar Churgar	(125)	1,101	...	...	...	N A.	...	...
126	Dhar Kundel	(126)	3,205	...	...	...	N.A.	...	...
127	Jangal Kain	(127)	361	...	...	...	N.A.	...	...
128	Jangal Kain	(128)	282	...	...	...	N.A.	...	...
129	Tindi	(129)	213	Pr. S (1)	D(1)	...	F	...	...
130	Jangal Braknai	(130)	1,160	...	...	...	N.A.	...	...
131	Jangal Kundel	(131)	515	...	...	...	N.A.	...	...
132	Harsar	(132)	131	...	...	...	F	...	...
133	Dhar Bhatgar	(133)	2,732	...	...	...	N.A.	...	...
134	Jangal Harsar	(134)	111	...	...	...	N.A.	...	...
135	Jangal Dhanda	(135)	639	...	...	...	N.A.	...	...
136	Dhar Dhanda	(136)	708	...	...	...	N.A.	...	...
137	Jangal Banani	(137)	468	...	...	...	F	...	...
138	Dhar Dhandal	(138)	5,078	...	...	...	N.A.	...	...
139	Jangal Dhandal	(139)	460	...	...	...	N.A.	...	...
140	Kurch	(140)	797	Pr. S (1)	...	...	F, O	...	...
141	Dhar Bhinwag	(141)	6,259	...	...	...	F, O	...	...
142	Jangal Rumas	(142)	352	...	...	...	N.A.	...	...
143	Salgaraon	(143)	627	Pr. S (1)	...	...	F, O	...	...
144	Jangal Salgaraon	(144)	58	...	...	...	N.A.	...	...
145	Jangal Sherun	(145)	128	...	...	...	N.A.	...	...
146	Dhar Sherun	(146)	32,042	...	...	...	N.A.	...	...
147	Dhar Kangal Panga	(147)	6,079	...	...	...	F, O	...	...

DIRECTORY

Land Use

Staple Food	Land use (i.e., area under different types of land use in acres rounded to the nearest unit)					Nearest town & distance in Kilometre	Day or Days of the Market/ Hat if any, held in the village	Remarks including any place of religious, historical or archaeological interest	Location Code No.
	Forest	Irrigated	Un-irrigated	Culturable waste	Area not available for cultivation				
10	11	12	13	14	15	16	17	18	1
Uninhabited	408	...	...	...	8	Chamba 180	...	...	119
Uninhabited	138	...	...	...	3	Chamba 187	...	...	120
Uninhabited	...	...	...	2,509	...	Chamba 179	...	...	121
Bhares, Barley	505	0 (7)	...	2	37	Chamba 181	...	...	122
Uninhabited	243	0 (1)	...	4	6	Chamba 183	...	...	123
Bhares, Barley	...	0 (31)	...	85	6	Chamba 188	...	...	124
Uninhabited	...	...	...	1,087	14	Chamba 182	...	...	125
Uninhabited	...	...	...	3,205	...	Chamba 179	...	...	126
Uninhabited	356	...	...	...	5	Chamba 188	...	...	127
Uninhabited	274	...	...	2	6	Chamba 177	...	...	128
Bhares, Barley	...	0 (74)	...	109	30	Chamba 179	...	...	129
Uninhabited	1,131	...	...	...	29	Chamba 179	...	...	130
Uninhabited	515	...	...	...	...	Chamba 187	...	...	131
Bhares, Barley	...	0 (9)	...	109	13	Chamba 184	...	...	132
Uninhabited	...	...	...	2,726	6	Chamba 179	...	...	133
Uninhabited	107	...	...	...	4	Chamba 181	...	...	134
Uninhabited	617	...	...	...	22	Chamba 186	...	...	135
Uninhabited	...	...	...	708	...	Chamba 189	...	...	136
Bhares, Barley	355	0 (11)	...	74	28	Chamba 189	...	...	137
Uninhabited	...	...	...	5,023	55	Chamba 190	...	...	138
Uninhabited	440	...	...	6	14	Chamba 182	...	...	139
Bhares, Barley	...	0 (11)	...	756	30	Chamba 185	...	...	140
Uninhabited	...	...	...	6,233	26	Chamba 176	...	...	141
Uninhabited	335	...	...	...	17	Chamba 180	...	...	142
Bhares, Barley	...	0 (40)	...	537	50	Chamba 190	...	...	143
Uninhabited	57	...	...	...	1	Chamba 183	...	...	144
Uninhabited	127	...	...	...	1	Chamba 189	...	...	145
Uninhabited	...	...	...	32,042	...	Chamba 190	...	...	146
Uninhabited	...	...	...	6,034	45	Chamba 175	...	...	147

Note : '*Bhares*' and '*Phulan*' are local names for the small millets whose botanical names are 'Fagopyrum Esculentum' and 'Fagopysum Emarginatum'.

TEHSIL : PANGI

Location Code No.	Name of village/ Hadbast No.		Total area of the village (in Acres)	Amenities available within the village					
				Educational	Medi al	Power supply	Drinking water	Communica-ti ns	Post and Telegraph
1	2		3	4	5	6	7	8	9
148	Dhar Taldar	(148)	14,721	...	...	...	F, O	...	...
149	Jangal Daredh	(149)	482	...	...	...	F, O	...	...
150	Jangal Kurial	(150)	306	...	...	...	F, O	...	...
151	Jangal Salkot	(151)	807	...	...	...	F, O	...	...
152	Jangal Ratoli	(152)	354	...	...	...	F, O	...	...
153	Jangal Salpat	(153)	665	...	...	...	F, O	...	...
154	Dhar Salpat	(154)	5,906	...	...	...	F, O	...	...
155	Dhar Mushgar	(155)	7,242	...	...	...	F, O	...	...
156	Jangal Bardang	(156)	640	...	...	...	F, O	...	...
157	Sukoli	(157)	450	Pr. S (1)	...	...	F	...	...
158	Jangal Lobar	(158)	1,195	...	...	...	F	...	...
159	Salpat	(159)	91	Pr. S (1)	...	...	F	...	...
160	Udaipur	(160)	175	Mid. S (1)	D(1)	...	T	...	PO
161	Jangal Udaipur	(161)	307	...	...	...	F, O	...	...
162	Jangal Riodhand	(162)	499	...	...	...	F	...	...
163	Jangal Suthal	(163)	290	...	...	...	F	...	...
164	Margaraon	(164)	781	Pr. S (1)		...	F	...	...
165	Jangal Arat	(165)	293	...	...		F, O	..	
166	Dhar Dugah	(166)	8,939	...	...	...	F, O	...	
167	Jang l Hulga	(167)	486	...	..		N.A.	..	...
168	Jangal Shakoli	(168)	644	...	...	...	N.A.	...	...
169	Dhar Shangru	(169)	5,738	...	..	...	N.A.	...	...
170	Jangal Tamlu	(170)	483	...	...	...	N.A.	...	.
171	Dhar Tamlu	(171)	5,300	...	...	...	N A.	...	. .
172	Jangal Ghordhar	(172)	281	...	...	...	N.A.	...	..
173	Dhar Ghordhar	(173)	9,406	...	...	...	N.A.	...	...
174	Dhar Chaital	(174)	6,822	...	...	...	N.A.	...	..
175	Jangal Churput	(175)	328	...	...	...	N.A.	...	...
176	Tingrat	(176)	516	Pr. S (1)	...	...	F, O	...	...

DIRECTORY

Land Use

Staple Food	Land use (i.e., area under different types of land use in acres rounded to the nearest unit)					Nearest town & distance in Kilometre	Day or Days of the Market/ Hat if any, held in the village	Remarks including any place of religious, historical or archaeological interest	Location Code No.
	Forest	Irrigated	Un-irrigated	Culturable waste	Area not available for cultivation				
10	11	12	13	14	15	16	17	18	1
Uninhabited	...	...	...	14,566	155	Chamba 177	...	...	148
Uninhabited	458	...	...	...	24	Chamba 175	...	...	149
Uninhabited	306	...	...	...	...	Chamba 180	...	...	150
Bajra, Barley	768	...	...	...	39	Chamba 177	...	...	151
Uninhabited	353	.	1	...	...	Chamba 179	...	...	152
Uninhabited	660	..	...	...	5	Chamba 177	...	...	153
Uninhabited	...	...	...	5,873	33	Chamba 180	...	...	154
Uninhabited	...	...	...	7,206	36	Chamba 175	...	...	155
Uninhabited	634	..	...	...	6	Chamba 175	...	...	156
Bajra, Barley	...	0 (116)	...	291	43	Chamba 178	...	...	157
Bajra, Barley	1,107	0 (2)	1	50	35	Chamba 177	...	...	158
Bajra, Barley	...	0 (15)	1	57	18	Chamba 177	...	Aukula Temple	159
Bajra, Barley	...	0 (25)	3	69	78	Chamba 180	...	...	160
Uninhabited	303	...	...	...	4	Chamba 177	...	...	161
Uninhabited	477	...	...	...	22	Chamba 176	...	...	162
Uninhabited	290	...	...	...	...	Chamba 175	...	...	163
Bajra, Barley	14	0 (108)	...	399	260	Chamba 180	...	...	164
Uninhabited	290	...	...	...	3	Chamba 176	...	...	165
Uninhabited	...	...	...	8,591	348	Chamba 175	...	...	166
Uninhabited	475	...	...	...	11	Chamba 208	...	...	167
Uninhabited	620	...	...	...	24	Chamba 211	...	...	168
Uninhabited	...	...	...	5,728	10	Chamba 214	..	...	169
Uninhabited	472	...	...	...	11	Chamba 211	...	...	170
Uninhabited	...	...	...	5,289	11	Chamba 224	...	...	171
Uninhabited	281	...	...	...	...	Chamba 229	...	...	172
Uninhabited	...	...	...	9,361	45	Chamba 232	...	...	173
Uninhabited	...	...	...	6,794	28	Chamba 229	...	...	174
Uninhabited	321	0 (1)	...	1	5	Chamba 222	...	...	175
Wheat, Barley	...	0 (67)	3	275	171	Chamba 220	...	Bodh Temple	176

Location/ Code No.	Name of village/ Hadbast No.		Total area of the village (in Acres)	Amenities available within the village					
				Educational	Medical	Power supply	Drinking water	Communica-tions	Post and Telegraph
1	2		3	4	5	6	7	8	9
177	Jangal Urgus	(177)	627	...	...	...	N.A.	...	...
178	Jangal Thani	(178)	242	...	...	...	N.A.	...	...
179	Dhar Ahan	(179)	3,351	...	...	...	N.A.	...	...
180	Dhar Chutar Darun	(180)	7,035	...	...	...	N.A.	...	...
181	Dhar Parla Bhitar	(181)	4,782	...	...	...	N.A.	...	...
182	Dhar Bhitar	(182)	3,296	...	...	...	N.A.	...	...
183	Dhar Dharun	(183)	1,381	...	...	...	N.A.	...	...
184	Dhar Gumba	(184)	48,495	...	...	...	N.A.	...	...
185	Dhar Than Pattan	(185)	40,414	...	...	...	N.A.	...	...
186	Khanjar	(186)	726	...	...	...	F	...	...
187	Jangal Khanjar	(187)	250	...	...	...	N.A.	...	...
188	Dhar Chur Dharun	(188)	48,591	. .	...	...	N.A.	...	...
189	Dhar Kuderi	(189)	825	...	...	...	N.A.	...	..
190	Jangal Chaling	(190)	463	...	...	...	N A.	...	...
191	Chaling	(191)	162	Pr. S (1)	...	...	F	...	...
192	Jangal Uwang	(192)	363	...	...	...	N.A.	...	...
193	Dhar Ghatul	(193)	1,508	...	...	...	N.A.	...	...
194	Dhar Karpat	(194)	4,998	...	...	...	N.A.	...	.
195	Jangal Karpat	(195)	620	...	...	...	N.A.	...	...
196	Karpat	(196)	636	Pr. S (1)	...	...	T	...	...
197	Jangal Dibri	(197)	261	...	...	...	N.A.	...	...
198	Jangal Shiling	(198)	352	...	...	...	N.A.	...	...
199	Dhar Chamuh	(199)	7,392	...	...	...	N.A.	...	...
200	Dhar Namghar	(200)	33,482	...	...	...	N.A.	...	..
201	Jangal Chamrat	(201)	224	...	...	...	N.A.	...	...
202	Chamrat	(202)	318	Pr S (1)	...	...	O	...	..
203	Jangal Tumru	(203)	900	...	...	...	N.A.	..	.
204	Dhari	(204)	280	...	...	...	F, O	...	
205	Dhar Hohal	(205)	8,955	...	...	...	N.A.	...	.

DIRECTORY

Land Use

Staple Food	Land use (i.e., area under different types of land use in acres rounded to the nearest unit)					Nearest town & distance in Kilometre	Day or Days of the Market/ Hat if any, held in the village	Remarks including any place of religious, historical or archaeological interest	Location Code No.
	Forest	Irrigated	Un-irrigated	Culturable waste	Area not available for cultivation				
10	11	12	13	14	15	16	17	18	1
Uninhabited	602	...	...	1	24	Chamba 221	...	...	177
Uninhabited	204	0 (2)	...	...	36	Chamba 220	...	...	178
Uninhabited	...	...	...	3,342	9	Chamba 211	...	...	179
Uninhabited	...	...	...	6,976	59	Chamba 212	...	...	180
Uninhabited	...	...	...	4,749	33	Chamba 220	...	...	181
Uninhabited	...	...	...	3,235	61	Chamba 216	...	...	182
Uninhabited	...	..	...	1,376	5	Chamba 210	...	...	183
Uninhabited	...	...	...	48,365	130	Chamba 217	...	...	184
Uninhabited	...	...	...	40,380	34	Chamba 214	...	...	185
Wheat, Barley	...	0 (24)	.	629	73	Chamba 203	...	...	186
Uninhabited	237	...	.	1	12	Chamba 224	...	...	187
Uninhabited	...	...	...	48,559	32	Chamba 225	...	...	188
Uninhabited	...	...	...	802	23	Chamba 222	...	...	189
Uninhabited	433	0 (3)	..	1	26	Chamba 219	...	...	190
Wheat, Barley	...	0 (35)	...	99	28	Chamba 224	...	...	191
Uninhabited	327	...	...	...	36	Chamba 217	...	...	192
Uninhabited	...	...	...	1,492	16	Chamba 221	...	...	193
Uninhabited	...	...	...	4,944	54	Chamba 217	...	...	194
Uninhabited	610	...	...	1	9	Chamba 214	...	...	195
Wheat, Barley	...	0 (59)	...	475	102	Chamba 214	...	...	196
Uninhabited	240	...	1	...	20	Chamba 216	...	...	197
Wheat, Maize	348	...	3	1	...	Chamba 221	...	...	198
Uninhabited	...	...	...	7,359	33	Chamba 224	...	...	199
Uninhabited	...	...	...	33,455	27	Chamba 222	...	...	200
Uninhabited	223	...	...	1	...	Chamba 222	...	...	201
Wheat, Maize	...	0 (39)	1	240	38	Chamba 211	...	...	202
Uninhabited	893	...	3	1	3	Chamba 224	...	...	203
Wheat, Maize	...	0 (20)	...	232	28	Chamba 214	...	...	204
Uninhabited	884	...	...	7,988	83	Chamba 229	...	...	205

Location Code No.	Name of village/ Hadbast No.		Total area of the village (in Acres)	Amenities available within the village					
				Educational	Medical	Power supply	Drinking water	Communica-tions	Post and Telegraph
1	2		3	4	5	6	7	8	9
206	Dhar Phatgar	(206)	2,422	...	...	...	F, O	...	...
207	Ohar	(207)	706	...	...	...	N.A.	...	...
208	Dhar Tendi	(208)	2,866	...	...	...	F, O	...	...
209	Sindwari	(209)	729	Pr. S (1)	...	...	T	...	...
210	Jangal Sindwari	(210)	707	...	...	...	F, T	...	...
211	Arat	(211)	125	Pr. S (1)	...	...	F, T	...	...
212	Jangal Chhapran	(212)	369	...	...	...	F, T	...	...
213	Jangal Phatgar	(213)	2,794	...	...	...	T	...	...
214	Haruka	(214)	406	...	...	...	F	...	...
215	Kishori	(215)	238	Pr. S (1)	...	...	T	...	...
216	Trilok Nath	(216)	465	Sec. S (1)	D(1)	...	T	...	PO
217	Jangal Trilok Nath	(217)	896	...	...	...	F, O	...	...
218	Dhar Khangar	(218)	10,032	...	...	...	O, F	...	...
219	Dhar Gilding	(219)	12,820	...	...	...	F, O	...	...
220	Jangal Bhaiyari	(220)	463	...	...	...	F	...	...
221	Jangal Gilding	(221)	681	...	...	...	F	...	...
222	Jangal Jholang	(222)	1,761	...	...	...	F, O	...	...
223	Jholang	(223)	155	Pr. S (1)	...	...	F	...	...
224	Dhar Jholang	(224)	49,641	...	...	...	F, O	...	...

DIRECTORY

Land Use

Staple Food	Land use (i.e., area under different types of land use in acres *rounded to the nearest unit*)					Nearest town & distance in Kilometre	Day or Days of the Market/ Hat if any, held in the village	Remarks including any place of religious, historical or archaeological interest	Location Code No.
	Forest	Irrigated	Un-irrigated	Culturable waste	Area not available for cultivation				
1	11	12	13	14	15	16	17	18	1
Uninhabited	...	...	...	2,420	2	Chamba 212	...	...	206
Uninhabited	...	...	6	692	8	Chamba 200	...	...	207
Uninhabited	...	...	...	2,818	48	Chamba 200	...	...	208
Bajra, Barley	...	0 (43)	...	645	41	Chamba 150	...	...	209
Bajra, Barley	613	0 (7)	...	6	81	Chamba 180	...	...	210
Wheat, Barley	...	0 (13)	...	97	15	Chamba 175	...	...	211
Uninhabited	365	...	...	...	4	Chamba 180	...	...	212
Bajra, Barley	2,757	0 (5)	...	2	30	Chamba 181	...	...	213
Bajra, Barley	...	0 (20)	...	316	70	Chamba 180	...	...	214
Bajra, Barley	...	0 (49)	...	163	26	Chamba 182	...	...	215
Bajra, Barley	...	*0 (128)*	...	*307*	*30*	*Chamba 177*	...	*Temple Trilok Nath*	*216*
Uninhabited	884	...	...	...	12	Chamba 180	...	...	217
Uninhabited	...	...	...	10,019	13	Chamba 180	...	...	218
Uninhabited	...	...	...	12,803	17	Chamba 178	...	...	219
Bajra, Barley	415	0 (8)	...	28	12	Chamba 180	...	...	220
Bajra, Barley	615	0 (8)	...	37	21	Chamba 178	...	...	221
Uninhabited	1,735	...	1	...	25	Chamba 177	...	...	222
Bajra, Barley	...	0 (27)	...	110	18	Chamba 214	...	...	223
Uninhabited	...	...	...	49,641	...	Chamba 180	...	...	224

TEHSIL CHAMBA

Location Code No.	Name of village/ Hadbast No.		Total area of the village (in Acres)	Amenities available within the village: Educational	Medical	Power supply	Drinking water	Communications	Post and Telegraph
1	2		3	4	5	6	7	8	9
1	Sapra	(269)	257	...	...	E	T	KR	...
2	Balhotb	(268)	904	...	...	...	T	KR	...
3	Kandla	(270)	383	Pr. S (1)	...	E	T	KR	...
4	Mawa	(293)	241	Pr. S (1)	...	...	T, O	...	...
5	Kuthara	(272)	524	Pr. S (1)	...	E	T, O	...	...
6	Kuthwari	(271)	726	...	...	...	O	...	...
7	Masrund	(267)	458	Mid. S (1)	MCW(1)	E	T	KR	PO
8	Dhanoi	(266)	627	...	...	...	T	...	...
9	Dulahar	(265)	1,266	Pr. S (1)	...	...	T	KR	...
10	Saronda	(264)	441	Pr. S (1)	...	...	T	KR	...
11	Sukreta	(263)	532	...	...	...	T	KR	...
12	Bajyund Jangal	(262)	53	...	...	...	...	...	...
13	Thakrotha	(260)	379	Pr. S (1)	...	...	F	KR	...
14	Bhatka Jangal	(259)	18	...	...	...	...	...	...
15	Dharonda	(261)	341	Pr. S (1)	...	...	T	KR	...
16	Jhulara	(258)	400	Pr. S (1)	...	...	T, F	KR	...
17	Kutherakhas	(257)	1,540	Pr. S (1)	...	...	T, F	KR	...
18	Sirya	(256)	1,889	Pr. S (1)	...	...	F	KR	...
19	Nandrela	(276)	561	Pr. S (1)	...	...	F	...	...
20	Nahuin	(275)	716	Pr. S (2)	...	...	N.A.	...	...
21	Tikri	(274)	864	...	...	...	T	KR	...
22	Hamal	(273)	532	Pr. S (1)	...	...	T	KR	...
23	Laruin	(292)	608	...	...	...	W	KR	...
24	Pukhri	(290)	502	Mid. S (1)	FC (1), HC (1)	E	T	KR	PO
25	Luni	(291)	256	...	...	...	O	KR	...
26	Karor	(298)	615	Pr. S (1)	...	E	F	KR	...
27	Dular	(295)	348	...	...	E	F	KR	...
28	Marhi	(294)	404	...	...	E	F	KR	...
29	Pranohin	(296)	246	Pr. S (1)	...	E	T, F	KR	...

DIRECTORY

Land Use

Staple Food	Land use (i.e., area under different types of land use in acres rounded to the nearest unit)					Nearest town & distance in Kilometre	Day or Days of the Market/ Hat if any, held in the village	Remarks including any place of religious, hi torical or archaeological interest	Location Code No.
	Forest	Irrigated	Un-irrigated	Culturable waste	Area not available for cultivation				
10	11	12	13	14	15	16	17	18	1
Maize, Wheat, Barley	165	0(2)	9	55	26	Chamba 41	...	...	1
Maize, Wheat, Barley	117	0(2)	214	468	103	Chamba 41	...	...	2
Maize, Wheat, Barley	...	0(1)	96	155	131	Chamba 35	...	...	3
Maize, Wheat	...	...	82	150	9	Chamba 38	...	...	4
Maize, Wheat	...	...	176	294	54	Chamba 40	...	...	5
Maize, Wheat	119	0(1)	161	393	52	Chamba 32	...	...	6
Maize, Wheat	...	0(3)	245	169	41	Chamba 32	...	...	7
Maize, Wheat	...	0(7)	218	352	50	Chamba 24	...	...	8
Maize, Wheat	...	...	525	631	110	Chamba 24	...	Temple Chandi Devi	9
Maize, Wheat	98	0(1)	137	174	31	Chamba 24	...	...	10
Maize, Wheat	...	...	139	375	18	Chamba 24	...	...	11
Uninhabited	53	...	...	...	...	Chamba 24	...	...	12
Maize, Wheat	...	...	172	178	29	Chamba 38	...	...	13
Uninhabited	18	...	...	...	...	Chamba 38	...	...	14
Maize, Wheat	...	0(100)	...	226	15	Chamba 38	...	...	15
Maize, Wheat	...	...	144	219	37	Chamba 40	...	...	16
Maize, Wheat	...	...	332	1,134	74	Chamba 40	...	...	17
Maize, Wheat	...	0(1)	237	1,582	69	Chamba 40	...	...	18
Maize, Wheat, Barley	...	0(4)	186	345	26	Chamba 8	...	...	19
Maize, Wheat	60	...	299	307	50	Chamba 16	...	...	20
Maize, Wheat	78	0(3)	250	462	71	Chamba 24	...	...	21
Maize, Wheat	...	0(2)	145	347	38	Chamba 25	...	Temple Sheetal	22
Maize, Wheat	154	0(4)	97	334	19	Chamba 28	...	Temple Devi	23
Maize, Wheat	...	0(7)	171	262	62	Chamba 22	...	Temple Nag Devta	24
Maize, Wheat	38	0(1)	70	131	16	Chamba 24	...	Temple Shivji	25
Maize, Wheat	3	0(5)	133	419	55	Chamba 27	...	....	26
Maize, Wheat	...	...	103	200	45	Chamba 32	...	...	27
Maize, Wheat	...	0(1)	54	223	126	Chamba 32	...	...	28
Maize, Wheat	...	...	59	135	52	Chamba 32	...	...	29

Location Code No.	Name of village/ Hadbast No.		Total area of the village (in Acres)	Amenities available within the village					
				Educational	Medical	Power supply	Drinking water	Communications	Post and Telegraph
1	2		3	4	5	6	7	8	9
30	Bhara	(297)	163	...	...	...	F	KR	...
31	Muhal	(300)	273	...	...	E	F	...	...
32	Chandni	(301)	474	Pr. S (1)	...	E	F	KR	...
33	Saloh	(299)	408	...	...	...	F	...	...
34	Bharar	(303)	518	Pr. S (1)	...	...	T	...	...
35	Palai	(302)	499	Pr. S (1)	...	E	T	KR	...
36	Ghatta	(306)	293	...	...	...	F	KR	...
37	Chaklu	(305)	926	Sec. S (1)	D (1)	E	T	KR	PO
38	Sal	(304)	495	Pr. S (1)	...	...	F	KR	...
39	Rupan	(288)	984	Pr. S (1)	...	E	T	KR	...
40	Raj Nagar Khas	(287)	1,044	Mid. S (1)	...	E	T	KR	PO
41	Bhuman	(289)	615	...	...	E	T	...	...
42	Kian	(286)	984	Sec. S (1)	...	E	T	...	PO
43	Sira	(277)	363	Mid. S (1)	...	...	T	...	...
44	Bharo	(285)	731	...	...	E	F	KR	...
45	Rajpura	(284)	623	Pr. S (2)	...	E	T	KR	PO
46	Hari Pur	(283)	583	Mid. S (1)	...	E	T	KR	...
47	Sarol	(282)	698	...	H (1), D (1)	E	T	KR	...
48	Non	(281)	654	Pr. S (2)	...	...	F	KR	...
49	Gaila	(280)	527	Pr S (1)	...	...	F	KR	...
50	Tosa	(278)	291	Pr. S (1)	...	...	T	...	...
51	Jajar Jangal	(279)	177	...	...	...	O	...	...
52	Ghar Garaon	(240)	562	...	...	...	F	...	...
53	Palhun	(239)	898	Pr. S (1)	...	...	T	KR	...
54	Baroli	(238)	384	Pr. S (2)	...	...	F	KR	...
55	Suri	(236)	559	...	...	...	O	...	...
56	Sungal	(235)	561	Pr. S (2)	...	E	T	KR	...
57	Sehi	(237)	420	Pr. S (1)	...	...	F	...	...
58	Baror	(234)	680	Mid. S (1)	...	E	T	KR	PO

DIRECTORY

Land Use

Staple Food	Land use (i.e., area under different types of land use in acres rounded to the nearest unit)					Nearest town & distance in Kilometre	Day or Days of the Market/ Hat if any, held in the village	Remarks including any place of religious, historical or archaeological interest	Location Code No.
	Forest	Irrigated	Un-irrigated	Culturable waste	Area not available for cultivation				
10	11	12	13	14	15	16	17	18	1
Maize, Wheat	...	0(1)	23	107	32	Chamba 24	...	...	30
Maize, Wheat	...	0(3)	43	160	67	Chamba 32	...	...	31
Maize, Wheat	...	0(1)	157	242	74	Chamba 30	...	...	32
Maize, Wheat	...	...	66	324	18	Chamba 28	...	...	33
Maize, Wheat	...	0(1)	102	379	36	Chamba 25	...	Temple Nag Sundh	34
Maize, Wheat	...	...	107	325	67	Chamba 28	...	...	35
Maize, Wheat	...	...	33	171	89	Chamba 28	...	...	36
Maize, Wheat	54	0(3)	229	510	130	Chamba 26	...	Temple Shivji	37
Maize, Wheat	148	...	60	232	55	Chamba 24	...	...	38
Maize, Wheat	...	0(2)	290	621	71	Chamba 13	...	Temple Chamunda Devi	39
Maize, Wheat	...	0(21)	323	537	163	Chamba 12	...	Temple Shivji	40
Maize, Wheat	...	...	157	419	39	Chamba 15	...	...	41
Maize, Wheat	...	0(26)	308	518	132	Chamba 16	...	Temple Mahadev	42
Maize. Wheat	...	0(2)	118	223	20	Chamba 8	...	Temple Nag	43
Maize, Wheat	...	0(2)	250	417	62	Chamba 9	...	...	44
Maize, Wheat	...	0(14)	164	324	121	Chamba 6	...	Sai-Jamal Shah-Ka-Temple	45
Maize, Wheat	...	0(45)	238	215	85	Chamba 4	...	...	46
Maize, Wheat	...	0(7)	162	477	52	Chamba 3	...	...	47
Maize, Wheat	24	0(5)	180	400	45	Chamba 4	...	...	48
Maize, Wheat	...	0(6)	134	336	51	Chamba 9	...	...	49
Maize, Wheat	...	0(7)	144	117	23	Chamba 8	...	...	50
Maize, Wheat	144	...	3	30	...	Chamba 8	...	...	51
Maize, Wheat	191	...	114	242	15	Chamba 24	...	...	52
Maize, Wheat	...	0(12)	278	535	73	Chamba 12	...	Temple	53
Maize, Wheat	83	0(2)	134	143	22	Chamba 14	...	...	54
Maize, Wheat	289	...	76	171	23	Chamba 8	...	...	55
Maize, Wheat	...	0(7)	186	271	97	Chamba 9	...	...	56
Maize, Wheat	...	0(2)	105	289	24	Chamba 11	...	...	57
Maize, Wheat	...	0(40)	154	385	101	Chamba 8	...	...	58

Location Code No.	Name of village/ Hadbast No.		Total area of the village (in Acres)	Amenities available within the village					
				Educational	Medical	Power supply	Drinking water	Communications	Post and Telegraph
1	2		3	4	5	6	7	8	9
59	Kella	(242)	'572	Pr. S (1)	...	...	T	...	...
60	Kutehr	(241)	'635	Pr. S (1)	...	...	T	KR	...
61	Kaiga	(255)	961	Pr. S (1)	...	...	T, O	...	...
62	Jidera	(244)	630	Pr. S (1)	...	...	O	KR	...
63	Uil	(254)	885	Pr. S (1)	...	...	O	KR	...
64	Sillagharat	(253)	695	...	...	...	T, O	KR	...
65	Thundu	(251)	1,447	Pr. S (1)	...	...	O	KR	...
66	Ghatrer	(252)	574	Pr. S (1)	D (1)	...	O	KR	PO
67	Maingal	(250)	2,034	...	...	...	T	KR	...
68	Maid Jangal	(249)	3,983	...	...	...	...	...	...
69	Sanotha	(248)	3,013	Pr. S (1)	...	...	O	...	...
70	Baron Jangal	(247)	1,677	...	...	...	...	...	...
71	Dhar	(246)	1,903	Pr. S (1)	...	...	O, T	...	...
72	Gond	(245)	655	...	...	...	O	KR	...
73	Chambi	(243)	883	...	...	...	O	KR	...
74	Drabbar	(232)	677	Pr. S (1)	...	...	F, O	...	...
75	Kurena	(231)	1,171	...	...	...	F, O	...	...
76	Tipra	(230)	641	...	...	...	F	KR	...
77	Paliur	(233)	354	Pr. S (1)	...	...	F, O	...	...
78	Ghatrer	(194)	743	Pr. S (1)	...	...	T, F	...	...
79	Drobi Jangal	(195)	46	...	...	...	...	...	...
80	Phalsi Jangal	(192)	46	...	...	...	...	...	...
81	Sundu	(193)	724	Pr. S (1)	...	...	T, F	KR	...
82	Mando Jangal	(184)	60	...	...	...	F	...	...
83	Mando	(183)	471	...	...	...	F	KR	...
84	Gamharka	(187)	250	Pr. S (1)	...	...	F	...	...
85	Benska	(186)	26	...	...	...	F	...	...
86	Diggar	(185)	263	...	...	...	T, F	...	...
87	Snadhel	(189)	422	Pr. S (1)	...	...	F	KR	...

DIRECTORY

Land Use

Staple Food	Land use (i.e., area under different types of land use in acres rounded to the nearest unit)					Nearest town & distance in Kilometre	Day or Days of the Market/ Hat if any, held in the village	Remarks including any place of religious, historical or archaeological interest	Location Code No.
	Forest	Irrigated	Un-irrigated	Cultûrable waste	Area not available for cultivation				
10	11	12	13	14	15	16	17	18	1
Wheat, Maize	...	...	118	434	20	Chamba 17	...	...	59
Wheat, Maize	...	...	177	437	21	Chamba 16	...	...	60
Wheat, Maize	...	...	152	792	17	Chamba 17	...	Temple Kali Devi	61
Wheat, Maize	...	0(5)	124	468	33	Chamba 12	...	Temple Sheetla	62
Wheat, Maize	12	...	101	731	41	Chamba 16	...	...	63
Wheat, Maize	...	...	125	538	32	Chamba 19	...	Temple Chandi Devi	64
Wheat, Maize	318	...	92	971	66	Chamba 22	...	Temple Magha Devi	65
Wheat, Maize	...	...	138	379	57	Chamba 17	...	...	66
Wheat, Maize	1,060	...	97	827	50	Chamba 22	...	...	67
Uninhabited	3,934	...	...	...	49	Chamba 22	...	...	68
Wheat Maize	1,810	...	62	1,099	42	Chamba 19	...	...	69
Uninhabited	1,669	...	...	...	8	Chamba 19	...	...	70
Wheat, Maize	340	...	181	1,330	52	Chamba 13	...	...	71
Wheat, Maize	22	...	52	560	21	Chamba 12	...	...	72
Wheat, Maize	193	0(9)	142	493	46	Chamba 11	...	...	73
Wheat, Maize, Barley	...	...	114	546	17	Chamba 12	...	...	74
Wheat, Maize, Barley	...	...	139	1,007	25	Chamba 16	...	...	75
Wheat, Maize	53	...	137	418	33	Chamba 14	...	...	76
Wheat, Maize, Barley	...	0(5)	86	223	40	Chamba 12	...	...	77
Wheat, Maize, Barley	...	0(2)	161	551	29	Chamba 9	...	...	78
Uninhabited	44	...	1	...	1	Chamba 9	...	...	79
Uninhabited	43	...	...	...	3	Chamba 12	...	...	80
Maize, Wheat, Barley	...	0(4)	192	448	80	Chamba 12	...	...	81
Maize, Wheat	57	...	...	...	3	Chamba 6	...	...	82
Maize, Wheat	...	0(3)	118	305	45	Chamba 4	...	...	83
Maize, Barley	...	...	110	133	7	Chamba 6	...	...	84
Maize, Wheat, Barley	...	...	14	8	4	Chamba 9	...	...	85
Maize, Wheat, Barley	...	0(2)	75	165	21	Chamba 12	...	...	86
Maize, Wheat, Barley	...	...	131	273	18	Chamba 11	...	...	87

Location Code No.	Name of village/ Hadbast No.		Total area of the village (in Acres)	Amenities available within the village: Educational	Medical	Power supply	Drinking water	Communications	Post and Telegraph
1	2		3	4	5	6	7	8	9
88	Jamwar	(188)	243	...	...	...	...	...	...
89	Utip	(179)	440	Pr. S (1)	...	...	F	KR	...
90	Utip Jangal	(180)	16	...	...	...	...	...	...
91	Bujja	(182)	356	...	...	...	F	...	...
92	Kakiyan	(181)	329	Pr. S (2)	...	E	F	PR	...
93	Kathanna	(177)	342	...	...	...	T	KR	...
94	Ludu	(178)	558	Pr. S (1)	...	...	F	KR	...
95	Rundega	(173)	349	Pr. S (1)	...	...	T	...	...
96	Mugla	(175)	516	Pr. S (1)	...	E	T, F	PR	...
97	Ohli	(50)	481	Pr. S (1)	...	E	O	KR	...
98	Mangla	(49)	673	Pr. S (1)	...	E	T	...	...
99	Sultanpur	(18)	505	...	D (1)	E	T	KR	...
100	Sanch	(20)	658	Mid. S (1)	...	E	T, O	KR	...
101	Suren	(17)	440	...	...	...	O	KR	...
102	Udaipur Khas	(16)	779	Pr. S (1), Mid. S (1)	...	E	E	PR	...
103	Saru	(15)	661	Pr. S (1)	...	E	T	PR	PO
104	Bhanauta	(14)	921	Pr. S (1)	...	...	O	PR	...
105	Chili	(13)	830	...	...	...	O	...	...
106	Tipra	(5)	661	...	...	...	R	...	...
107	Seru	(4)	297	Mid. S (1)	...	E	O	...	...
108	Hinjar	(1)	557	...	...	E	O	PR	...
109	Naghun	(2)	424	Pr. S (1)	...	E	N. A.	PR	...
110	Dareda	(3)	464	...	...	E	N.A.	...	Phone
111	Chahla	(6)	460	...	...	...	T	PR	...
112	Panjoh	(7)	499	Pr. S (1)	...	...	O	PR	...
113	Chil Bangla	(8)	387	Pr. S (1)	...	...	N.A.	KR	...
114	Bamrauta	(9)	441	...	...	...	N.A.	KR	...
115	Kulhari	(25)	584	Pr. S (1)	...	...	F	KR	...
116	Kumhan	(10)	286	...	...	...	O	KR	...

DIRECTORY

Land Use

Staple Food	Land use (i.e., area under different types of land use in acres rounded to the nearest unit)					Nearest town & distance in Kilometre	Day or Days of the Market/ Hat if any, held in the village	Remarks including any place of religious, historical or archaeological interest	Location Code No.
	Forest	Irrigated	Un-irrigated	Culturable waste	Area not available for cultivation				
10	11	12	13	14	15	16	17	18	1
Maize, Wheat, Barley	217	...	14	...	12	Chamba 11	...	...	88
Maize, Wheat, Barley	...	...	167	243	30	Chamba 3	...	...	89
Uninhabited	16	...	...	...	...	Chamba 3	...	...	90
Maize, Wheat, Barley	...	0(2)	117	178	59	Chamba 3	...	...	91
Maize, Wheat, Barley	19	...	101	161	48	Chamba 2	...	...	92
Maize, Wheat	111	...	64	120	47	Chamba 3	...	...	93
Maize, Wheat	...	...	147	372	39	Chamba 3	...	...	94
Maize, Wheat	...	...	93	237	19	Chamba 3	...	...	95
Maize, Wheat	...	...	162	240	114	Chamba 2	...	...	96
Rice, Maize, Wheat	...	0(140)	31	230	80	Chamba 3	...	...	97
Rice, Maize, Wheat	104	...	244	246	79	Chamba 3	...	Temple Chandi Devi	98
Rice, Maize, Wheat	119	0(66)	61	151	108	Chamba 4	...	...	99
Rice, Maize, Wheat	...	0(88)	140	337	93	Chamba 3	...	Temple Jagla Mukhi	100
Maize, Wheat, Barley	260	...	49	104	27	Chamba 8	...	...	101
Rice, Maize, Wheat	...	...	279	317	183	Chamba 12	...	...	102
Rice, Maize, Wheat	...	0(11)	146	417	87	Chamba 12	...	...	103
Rice, Maize, Wheat	...	0(96)	232	480	113	Chamba 20	...	Temple Neel Kanth	104
Rice, Maize, Wheat	229	0(3)	103	430	65	Chamba 20	...	...	105
Maize, Wheat	...	...	69	508	84	Chamba 28	...	...	106
Rice, Wheat, Maize	...	0(8)	69	167	53	Chamba 23	...	...	107
Maize, Wheat	...	0(4)	136	348	69	Chamba 22	...	...	108
Maize, Wheat	...	...	93	300	31	Chamba 22	...	...	109
Maize, Wheat	...	...	45	374	45	Chamba 21	...	...	110
Maize, Wheat	6	...	53	348	53	Chamba 20	...	...	111
Maize, Wheat, Barley	...	...	154	307	38	Chamba 17	...	...	112
Maize, Wheat	...	...	99	244	44	Chamba 20	...	...	113
Maize, Wheat	93	...	64	238	46	Chamba 23	...	...	114
Maize, Wheat, Barley	...	...	107	418	59	Chamba 16	...	...	115
Maize, Wheat, Barley	...	0(4)	65	179	38	Chamba 16	...	...	116

TEHSIL : CHAMBA

VILLAGE

Amenities and

Location Code No.	Name of village/ Hadbast No.		Total area of the village (in Acres)	Amenities available within the village					
				Educational	Medical	Power supply	Drinking water	Communications	Post and Telegraph
1	2		3	4	5	6	7	8	9
117	Chamrauli	(11)	596	Pr. S (1)	...	...	F	KR	...
118	Salga	(12)	323	Mid. S (1)	D (1)	...	F	PR	PO
119	Daroga	(23)	365	...	...	...	O	...	...
120	Singi	(24)	865	Pr. S (1)	...	...	O	...	...
121	Rinda	(22)	803	...	...	...	O	KR	...
122	Fatehpur	(21)	392	Pr. S (1)	...	...	T	...	...
123	Khajiar	(31)	629	...	...	E	T	...	...
124	Dham Garaon	(30)	298	...	...	...	O	...	...
125	Kakaila	(26)	367	...	...	...	F	...	...
126	Khajar Jangal	(29)	435	Mid. S (1)	D (1)	E	T	KR	PO, Phone
127	Khajrot Jangal	(27)	987	...	...	...	...	...	...
128	D.P.F. Dainkund	(307)	130	...	...	...	...	...	...
129	Chhajun	(41)	1,181	Pr. S (1)	...	...	N.A.	KR	...
130	Thanodu Jangal	(28)	289	...	...	...	...	...	...
131	Karangar Rakh Jagal	(32)	734	...	...	...	F	KR	...
132	Ora	(33)	421	Pr. S (1)	...	...	F, O	KR	...
133	Dramman	(19)	503	Pr, S (1)	...	...	T, O	KR	...
134	Bari	(34)	491	Pr. S (1)	...	...	O, F	...	....
135	Tapuna	(35)	920	Pr. S (1)	...	...	T, F	KR	...
136	Jankhar Jangal	(36)	64	...	....	...	...	...	...
137	Gajoun	(37)	404	Pr. S (1)	...	E	F	KR	...
138	Ratiar	(38)	341	...	...	E	T	KR	...
139	Miar	(39)	267	...	...	E	N.A.	KR	...
140	Andoh	(40)	328	Pr. S (1)	...	...	N.A.	KR	...
141	Basudan	(42)	695	...	...	...	N.A.	KR	...
142	Mankot	(43)	1,003	...	...	...	N.A.	KR	...
143	Bhowen	(44)	1,611	Pr. S(1)	...	...	N.A.	...	...
144	Bhagatpur	(47)	785	Mid. S (1)	...	E	F	...	...
145	Halel Jangal	(45)	16	...	...	..	...	..	..

DIRECTORY

Land Use

Staple Food	Land use (i.e., area under different types of land use in acres rounded to the nearest unit)					Nearest town & distance in Kilometre	Day or Days of the Market/ Hat if any, held in the village	Remarks including any place of religious, historical or archaeological interest	Location Code No.
	Forest	Irrigated	Un-irrigated	Culturable waste	Area not available for cultivation				
10	11	12	13	14	15	16	17	18	1
Maize, Wheat	...	0(8)	114	374	100	Chamba 21	...	...	117
Maize, Rice, Wheat	...	0(9)	100	146	68	Chamba 18	...	Temple Kali	118
Maize, Rice, Wheat	111	0(1)	132	80	41	Chamba 16	...	...	119
Maize, Rice, Wheat	947	0(2)	183	258	75	Chamba 18	...	...	120
Maize, Rice, Wheat	188	...	101	468	46	Chamba 14	...	...	121
Maize, Wheat	...	...	80	293	19	Chamba 12	...	...	122
Maize, Wheat	127	...	204	241	57	Chamba 32	...	...	123
Maize, Wheat, Barley	53	...	70	160	15	Chamba 36	...	...	124
Maize, Wheat, Barley	123	...	44	150	50	Dalhousie 16	...	...	125
Maize, Wheat, Barley	383	...	...	37	15	Chamba 26	...	...	126
Uninhabited	973	...	9	...	5	Chamba 26	...	...	127
Uninhabited	130	...	...	...	...	Chamba 14	...	...	128
Maize, Wheat, Barley	310	...	121	671	79	Chamba 14	...	...	129
Uninhabited	284	...	1	3	1	Chamba 14	...	...	130
Maize, Wheat	690	...	17	21	6	Chamba 9	...	...	131
Maize, Wheat, Barley	...	...	138	257	26	Chamba 7	...	...	132
Maize, Wheat,	...	0(29)	113	326	35	Chamba 5	...	...	133
Maize, Wheat, Barley	...	...	93	371	27	Chamba 9	...	...	134
Maize, Wheat, Rice	...	0(1)	221	658	40	Chamba 6	...	...	135
Uninhabited	64	...	...	...	...	Chamba 6	...	...	136
Maize, Wheat, Rice	...	...	119	235	50	Chamba 16	...	...	137
Maize, Wheat, Rice	...	0(9)	83	178	71	Chamba 8	...	...	138
Maize, Rice, Wheat	...	...	92	156	19	Chamba 12	...	...	139
Maize, Rice, Wheat	...	...	56	233	39	Chamba 11	...	...	140
Maize, Rice, Wheat	204	...	162	300	29	Chamba 11	...	...	141
Maize, Rice, Wheat	241	...	109	636	17	Chamba 16	...	...	142
Maize, Wheat, Rice	575	...	180	796	60	Chamba 12	...	...	143
Maize, Rice, Wheat	...	0(12)	167	515	91	Chamba 9	...	Temple Birjla Devi	144
Uninhabited	16	...	...	...	...	Chamba 6	...	...	145

Location Code No.	Name of village/ Hadbast No.		Total area of the village (in Acres)	Amenities available within the village					
				Educational	Medical	Power supply	Drinking water	Communications	Post and Telegraph
1	2		3	4	5	6	7	8	9
146	Bhagatpur Jangal	(46)	74	...	...	...	...	...	...
147	Chuliar	(48)	592	...	...	...	F	...	...
148	Kolka	(52)	526	...	...	...	O	KR	...
149	Kapara	(51)	403	...	...	...	O	KR	...
150	Jaren	(54)	455	...	...	...	F	KR	...
151	Bharian Khas	(55)	404	Pr. S (1)	...	...	O	KR	...
152	Baili	(56)	272	...	...	...	T	...	...
153	Bhagiyar	(57)	903	Pr. S (2)	...	...	O	KR	...
154	Parongal	(53)	1,156	Mid. S (1)	...	...	O	KR	...
155	Jhari	(58)	747	...	...	...	F	KR	...
156	West Chhuwaru	(59)	1,321	...	...	...	F	KR	...
157	Bhandwani Jangal	(60)	948	...	...	...	...	...	...
158	East Chhuwaru	(61)	961	...	...	...	O	...	...
159	Hunaid	(62)	346	...	...	...	F	...	...
160	Chari	(63)	1,409	Pr. S (1)	...	...	F, O	KR	...
161	Phagri	(65)	2,372	Pr. S (1)	...	...	F, O	KR	...
162	Mehla	(64)	345	Pr. S(1), Sec. S(1)	D (2)	E	T, O	KR	PO
163	Lakra	(69)	1,605	Pr. S (2)	...	...	T, F	KR	...
164	Noda Jangal	(66)	147	...	...	...	...	...	...
165	Suwit Dhar	(67)	656	...	...	...	...	...	...
166	Lanot Phatna	(68)	792	...	...	...	...	...	...
167	Mehla Dhar	(74)	3,316	...	...	...	...	...	...
168	Bhawar Dhar	(75)	1,822	...	...	...	...	...	...
169	Bhawar Jangal	(77)	3,819	...	...	...	...	KR	...
170	Rambhu Jangal	(73)	563	...	...	...	...	...	...
171	Rambhu	(72)	647	...	...	...	F	KR	...
172	Dharbeta	(78)	698	Pr. S (1)	...	...	F	KR	...
173	Bakani Kothi	(79)	664	Mid. S (1)	...	E	T, F	KR	...
174	Loa Jangal	(71)	32	...	...	...	...	...	...
175	Drombi	(70)	1,050	Pr. S (1)	...	...	T	KR	...

DIRECTORY

Land Use

Staple Food	Land use (i.e., area under different types of land use in acres rounded to the nearest unit)					Nearest town & distance in Kilometre		Day or Days of the Market/ Hat if any, held in the village	Remarks including any place of religious, historical or archaeological interest	Location Code No.
	Forest	Irrigated	Un-irrigated	Culturable waste	Area not available for cultivation					
10	11	12	13	14	15	16		17	18	1
Uninhabited	74	...	...	...	...	Chamba	6	...	...	146
Maize, Wheat, Rice	...	0(9)	118	373	92	Chamba	6	...	Temple Kali Devi	147
Maize, Rice, Wheat	...	0(26)	154	320	26	Chamba	6	...	...	148
Maize, Wheat, Barley	...	0(1)	135	240	27	Chamba	4	...	...	149
Maize, Rice, Wheat	...	0(12)	83	271	89	Chamba	4	...	...	150
Maize, Rice, Wheat	...	0(41)	61	230	72	Chamba	4	...	...	151
Maize, Rice, Wheat	...	0(15)	23	194	40	Chamba	8	...	...	152
Maize, Rice, Wheat	...	0(1)	151	701	50	Chamba	6	...	...	153
Maize, Rice, Wheat	267	0(37)	160	516	176	Chamba	6	...	...	154
Maize, Rice, Wheat	...	...	71	617	59	Chamba	12	...	...	155
Maize, Wheat, Barley	1,253	...	22	12	34	Chamba	12	...	...	156
Uninhabited	923	...	...	...	25	Chamba	12	...	...	157
Uninhabited	957	...	2	...	2	Chamba	12	...	...	158
Maize, Wheat, Barley	...	...	53	272	21	Chamba	12	...	...	159
Maize, Wheat, Barley	328	0(22)	177	687	195	Chamba	12	...	...	160
Maize, Wheat	401	0(1)	288	1,558	124	Chamba	13	...	...	161
Maize, Wheat, Barley	...	0(110)	38	99	98	Chamba	12	...	...	162
Maize, Wheat	242	...	325	911	127	Chamba	16	...	...	163
Uninhabited	139	...	...	...	8	Chamba	17	...	...	164
Uninhabited	654	...	...	...	2	Chamba	18	...	...	165
Uninhabited	775	...	...	...	17	Chamba	19	...	...	166
Uninhabited	3,316	...	...	...	...	Chamba	20	...	...	167
Uninhabited	1,822	...	...	...	...	Chamba	21	...	...	168
Uninhabited	3,792	...	...	...	27	Chamba	28	...	...	169
Uninhabited	552	...	...	...	11	Chamba	28	...	...	170
Maize, Wheat	290	...	83	237	37	Chamba	20	...	...	171
Maize, Wheat	...	...	172	496	30	Chamba	21	...	...	172
Maize, Wheat, Rice	...	0(12)	140	428	84	Chamba	20	...	...	173
Uninhabited	32	...	...	...	...	Chamba	20	...	...	174
Maize, Wheat	...	...	230	710	110	Chamba	21	...	...	175

Location Code No.	Name of village/ Hadbast No.		Total area of the village (in Arces)	Amenities available within the village					
				Educational	Medical	Power supply	Drinking water	Communica-tions	Post and Telegraph
1	2		3	4	5	6	7	8	9
176	Jangi	(160)	782	Pr. S (1)	...	...	T, F	KR	...
177	Kutehr	(162)	453	Pr. S (1)	...	...	F, R	...	...
178	Bari Jangal	(163)	31	...	...	...	...	...	...
179	Gagal	(164)	794	Pr. S (1)	...	...	T, F	KR	...
180	Kuran	(165)	383	Pr. S (1)	...	...	F	KR	...
181	Rajara	(166)	534	Pr. S (1)	...	...	F, R	KR	...
182	Gudda	(167)	621	Pr. S (1)	...	...	O	...	...
183	Thalia	(171)	1,035	...	...	...	O, F	...	...
184	Bioli	(172)	372	Pr. S (1)	...	...	F, R	...	...
185	Kharian	(174)	740	Pr. S (1)	...	E	F	KR	...
186	Ghar Marain	(170)	751	Pr. S (1)	...	...	F	...	...
187	Dandi Jangal	(190)	429	...	...	...	...	...	...
188	Gahr	(191)	1,500	Pr. S (1)	...	...	F	...	...
189	Khabbi Dhar	(198)	1,519	...	...	...	...	...	...
190	Hardar	(169)	1,437	...	...	...	F,R	...	...
191	Bagadu Jangal	(168)	214	...	...	...	R	...	..
192	Malla	(161)	1,275	...	...	..	O	...	...
193	Rakh	(159)	715	...	...	E	O	KR	.
194	Dulara	(158)	1,093	Mid. S (1)	...	...	R	...	...
195	Dhanara	(155)	756	...	...	...	T	KR	...
196	Gurar	(157)	568	Pr. S (1)	...	...	O	KR	...
197	Janni	(156)	448	Pr. S (1)	...	...	O	...	...
198	Kalor	(150)	302	Pr. S (1)	...	...	F	KR	...
199	Seri	(154)	775	Pr. S (1)	...	...	T,F	KR	...
200	Kunedh	(153)	1,044	Pr. S (1)	...	...	F	KR	...
201	Jiyoti	(152)	1,495	Pr. S (1)	...	...	F	KR	...
202	Sandrin Dhar	(214)	1,876	...	...	...	...	...	...
203	Pajangla Dhar	(215)	1,016	...	...	...	...	...	...
204	Banjal	(213)	950	Pr. S (1)	...	...	F	...	...
205	Laga	(203)	1,270	...	...	...	F	...	...

Land Use

Staple Food	Land use (i.e., area under different types of land use in acres rounded to the nearest unit)					Nearest town & distance in Kilometre	Day or Days of the Market/ Hat if any, held in the village	Remarks including any place of religious, historical or archaeological interest	Location Code No.
	Forest	Irrigated	Un-irrigated	Culturable waste	Area not available for cultivation				
10	11	12	13	14	15	16	17	18	1
Maize, Wheat	...	...	132	549	101	Chamba 12	...	Shivaji Temple	176
Maize, Wheat	...	...	148	264	41	Chamba 19	...	Temple Jalmukhi Bhagwati	177
Uninhabited	31	...	...	...	...	Chamba 19	...	...	178
Maize, Wheat	...	...	121	633	40	Chamba 11	...	Temple Bhagwati	179
Maize, Wheat, Rice	...	0(24)	31	221	107	Chamba 9	...	Chamunda Devi Nag Temple	180
Maize, Wheat, Rice	...	0(11)	101	324	98	Chamba 8	...	...	181
Maize, Wheat, Barley	...	...	155	440	26	Chamba 10		Temple Hinduwa Devi	182
Maize, Rice, Wheat	417	0(2)	155	417	44	Chamba 10	...	...	183
Maize, Wheat, Barley	...	0(1)	129	220	22	Chamba 10	...	...	184
Maize, Wheat	100	...	148	332	160	Chamba 5	...	...	185
Maize, Wheat, Barley	...	...	117	611	23	Caamba 6	...	...	186
Uninhabited	428	...	...	...	1	Chamba 6	...	...	187
Maize, Wheat, Barley	...	...	251	1,223	26	Chamba 16	...	...	188
Uninhabited	1,484	...	...	33	2	Chamba 17	...	...	189
Maize, Wheat, Barley	...	...	42	1,355	40	Chamba 17	...	...	190
Maize, Wheat	193	..	3	16	2	Chamba 16	...	...	191
Maize, Wheat	...	...	189	1,054	32	Chamba 24	...	Temple Maha Kali	192
Maize, Wheat	...	...	87	524	104	Chamba 18	...	...	193
Maize, Wheat	12	...	205	832	44	Chamba 27	...	...	194
Maize, Wheat	...	...	183	523	50	Chamba 24	...	...	195
Maize, Wheat	...	...	172	303	93	Chamba 21		Temple Chamunda Devi	196
Maize, Wheat	...	...	173	239	36	Chamba 26	...	...	197
Maize, Wheat	...	...	142	125	35	Chamba 35	...	...	198
Maize, Wheat	...	...	516	37	222	Chamba 35	...	...	199
Maize, Wheat	...	...	885	30	129	Chamba 42	...	...	200
Maize, Wheat	...	...	214	1,211	70	Chamba 13	...	...	201
Uninhabited	1,873	...	...	...	3	Chamba 13	...	...	202
Uninhabited	1,012	...	...	...	4	Chamba 21	...	...	203
Maize, Wheat, Barley	...	...	129	802	19	Chamba 21	...	...	204
Maize, Wheat, Barley	...	...	208	1,023	39	Chamba 21	...	...	205

Location Code No.	Name of village/ Hadbast No.		Total area of the village (in Acres)	Amenities available within the village					
				Educational	Medical	Power supply	Drinking water	Communications	Post and Telegraph
1	2		3	4	5	6	7	8	9
206	Lothar Jangal	(204)	79	...	...	...	...	...	...
207	Manglasa Jangal	(205)	61	...	...	...	...	...	...
208	Sohan Jangal	(202)	579	...	...	...	N.A.	...	...
209	Gwari Jangal	(199)	443	...	...	...	...	...	...
210	Shar	(201)	663	Pr. S (1)	...	...	O	...	...
211	Gwar	(200)	1,012	...	...	...	F	...	...
212	Bhaian Garaon	(197)	576	...	...	...	F	...	...
213	Ran	(196)	1,078	Pr. S (1)	...	E	F	...	...
214	Sarol	(206)	469	Pr. S (1)	...	...	F	...	...
215	Kiri	(212)	325	Pr. S (1)	MCW (1)	...	F	...	...
216	Rauni	(211)	920	Pr. S (1)	...	...	F	...	...
217	Chhaloga	(210)	611	...	...	...	F	KR	...
218	Athlun	(207)	274	Pr. S (1)	...	...	F	...	...
219	Shamela Jangal	(209)	128	...	...	...	...	...	...
220	Trittha	(208)	550	...	...	...	F	...	...
221	Rajindu	(225)	1,381	Pr. S (1)	...	...	F	...	...
222	Padhar	(229)	955	Sec. S (1)	H (1)	E	T	KR	PO
223	Saloh	(228)	689	...	...	...	F	KR	...
224	Prauta	(226)	1,138	Pr. S (1)	...	...	F	...	...
225	Indrawar Dhar	(227)	1,640	...	...	...	...	...	...
226	Ainpukhar	(221)	3,332	...	...	...	...	...	...
227	Sara	(222)	791	...	...	...	T	KR	...
228	Kureil	(223)	744	...	...	...	F	...	...
229	Monda Dhar	(220)	3,297	...	...	...	...	...	...
230	Supeka Dhar	(219)	4,202	...	...	...	...	...	...
231	Satarbehi Dhar	(218)	173	...	...	...	...	...	...
232	Juwali Dhar	(217)	2,495	...	...	...	...	...	...
233	Grasan Dhar	(224)	985	...	...	...	...	...	...

DIRECTORY

Land Use

Staple Food	Land use (i.e., area under different types of land use in acres rounded to the nearest unit)					Nearest town & distance in Kilometre	Day or Days of the Market/ Hat if any, held in the village	Remarks including any place of religious, historical or archaeological interest	Location Code No.
	Forest	Irrigated	Un-irrigated	Culturable waste	Area not available for cultivation				
10	11	12	13	14	15	16	17	18	1
Uninhabited,	78	...	...	1	...	Chamba 21	...	...	206
Uninhabited	60	...	...	...	1	Chamba 21	...	...	207
Maize, Wheat	567	...	8	2	2	Chamba 80	...	...	208
Uninhabited	441	...	...	...	2	Chamba 24	...	...	209
Maize, Wheat, Barley	...	...	172	461	30	Chamba 24	...	...	210
Maize, Wheat, Barley	...	...	184	791	37	Chamba 18	...	...	211
Maize, Wheat, Barley	...	...	55	504	17	Chamba 18	...	...	212
Maize, Wheat, Rice	...	0(7)	267	736	68	Chamba 16	...	...	213
Maize, Wheat, Rice	...	0(9)	129	285	46	Chamba 16	...	...	214
Maize, Rice, Wheat	...	0(11)	97	188	29	Chamba 21	...	...	215
Maize, Rice, Wheat	260	...	60	573	27	Chamba 24	...	...	216
Maize, Rice, Wheat	...	...	92	499	20	Chamba 24	...	...	217
Maize, Barley, Wheat	...	...	99	162	13	Chamba 16	...	...	218
Uninhabited	127	...	...	...	1	Chamba 16	...	...	219
Wheat, Barely Maize,	4	...	30	513	3	Chamba 24	...	...	220
Wheat, Maize	...	0(1)	131	1,213	36	Chamba 20	...	...	221
Rice, Maize, Wheat	5	0(44)	261	548	97	Chamba 19	...	...	222
Wheat, Maize	...	...	98	571	20	Chamba 19	...	...	223
Wheat, Maize, Barely	145	...	177	763	53	Chamba 22	...	...	224
Uninhabited	1,639	...	...	...	1	Chamba 22	...	...	225
Uninhabited	3,078	...	...	...	254	Chamba 28	...	...	226
Wheat, Maize	...	...	56	702	33	Chamba 28	...	Temple Kali Devi	227
Maize, Wheat	...	...	58	657	29	Chamba 25	...	...	228
Uninhabited	3,275	...	...	...	22	Chamba 26	...	...	229
Uninhabited	4,168	...	...	...	34	Chamba 27	...	...	230
Uninhabited	169	...	...	...	4	Chamba 28	...	...	231
Uninhabited	2,460	...	...	...	35	Chamba 28	...	...	232
Uninhabited	967	...	...	...	18	Chamba 46	...	...	233

Location Code No.	Name of village/ Hadbast No.	Total area of the village (in Acres)	Amenities available within the village					
			Educational	Medical	Power supply	Drinking water	Communica-tions	Post and Telegraph
1	2	3	4	5	6	7	8	9
234	Chhaland Dhar (216)	1,374	...	...	...	...	...	...
235	Tarakar Chhoi (140)	1,001	...	...	...	...	...	...
236	Upardigaid Jangal (139)	246	...	...	...	N.A.	KR	...
237	Bagdu Jangal (141)	620	...	...	...	...	...	...
238	Sakraina (142)	1,219	Pr. S (1)	...	...	F	...	...
239	Gan (143)	603	...	...	...	F	KR	...
240	Lower Digaid Jangal (144)	287	...	...	...	...	...	...
241	Pari Ráina (145)	1,477	...	...	...	F	KR	...
242	Kalmala (151)	1,179	...	...	...	T,F	KR	...
243	Mokhari (149)	358	...	...	...	R	KR	PO
244	Bhatwara (146)	729	Mid. S (1)	..	...	T	KR	...
245	Rari (148)	636	...	...	...	T	KR	...
246	Bakkal (147)	879	Pr. S (1)	...	...	F	KR	...
247	Garondi (138)	1,929	Pr. S (1)	...	...	N.A.	...	...
248	Aghara (136)	2,001	Pr. S (1)	...	...	N.A.	...	...
249	Dila Moti Dhar (134)	2,294	...	...	...	...	...	...
250	Chandroni Dhar (131)	48,927	...	...	...	...	...	...
251	Almi (132)	792	...	...	...	N.A.	...	...
252	Uparli Almi Jangal (133)	210	...	..	...	...	...	...
253	Lower Almi Jangal (130)	52	...	...	...	...	...	...
254	Kalans (135)	994	Pr. S (1)	...	...	N.A.	...	...
255	Tarkar Girar (129)	11,904	...	...	...	...	...	...
256	Girar (128)	493	...	...	...	N.A.	...	...
257	Kharkal Jangal (127)	261	...	...	...	...	...	...
258	Bhagher Dhar (126)	882	...	...	...	...	...	...
259	Kanhetar Jangal (125)	102	...	..	...	...	...	...
260	Kanhetar (124)	493	...	..	...	N.A.	...	...
261	Balot (137)	858	Pr. S (1)	..	...	...	...	...
262	Kundail (123)	1,123	...	D (1)	.	N.A.	KR	...

DIRECTORY

Land Use

Staple Food	Land use (i.e., area under diffe.ent types of land use in acres rounded to the nearest unit)					Nearest town & distance in Kilometre	Day or Days of the Market/ Hat if any, held in the village	Remarks including any place of religious, historical or archaeological interest	Location Code No.
	Forest	Irrigated	Un-irrigated	Culturable waste	Area not available for cultivation				
10	11	12	13	14	15	16	17	18	1
Uninhabited	1,371	...	...	...	3	Chamba 46	...	...	234
Uninhabited	996	...	...	...	5	Chamba 47	...	...	235
Uninhabited	244	...	...	...	2	Chamba 48	...	...	236
Uninhabited	613	...	...	...	7	Chamba 40	...	...	237
Maize, Wheat	...	...	84	1,099	36	Chamba 40	...	...	238
Maize, Wheat	...	...	110	473	20	Chamba 40	...	...	239
Uninhabited	287	...	...	...	...	Chamba 28	...	...	240
Maize, Wheat	191	...	255	935	96	Chamba 28	...	...	241
Maize, Wheat	...	...	922	44	213	Chamba 40	...	...	242
Maize, Wheat	...	...	80	240	38	Chamba 25	...	...	243
Maize, Wheat	164	...	182	355	28	Chamba 28	...	...	244
Maize, Wheat	...	...	154	423	59	Chamba 28	...	...	245
Maize, Wheat	...	...	94	773	12	Chamba 35	...	...	246
Maize, Wheat, Barley	482	....	164	1,234	49	Chamba 40	...	Shivji Temple	247
Maize, Wheat, Barley	893	...	112	968	28	Chamba 41	...	Kaling Temple	248
Uninhabited	2,289	...	...	...	5	Chamba 41	...	...	249
Uninhabited	...	...	...	48,927	...	Chamba 41	...	...	250
Maize, Wheat, Barley	...	...	29	721	42	Chamba 54	...	Temple Kali Devi	251
Uninhabited	210	...	...	...	...	Chamba 54	...	...	252
Uninhabited	42	...	...	...	10	Chamba 48	...	...	253
Maize, Wheat, Barley	...	...	53	913	28	Chamba 48	...	...	254
Uninhabited	...	...	...	11,904	...	Chamba 48	...	...	255
Maize, Wheat, Barley	...	...	32	439	22	Chamba 48	...	Temple Kali Devi	256
Uninhabited	258	...	...	...	3	Chamba 48	...	...	257
Uninhabited	882	...	...	...	...	Chamba 48	...	...	258
Uninhabited	102	...	...	...	...	Chamba 48	...	...	259
Maize, Barley, Wheat	...	...	19	459	15	Chamba 43	...	...	260
Maize, Wheat, Barley	...	...	106	717	35	Chamba 38	...	Temple Nag Devta	261
Maize, Wheat, Barley	298	...	94	694	37	Chamba 38	...	Temple Shivji	262

Location Code No.	Name of village/ Hadbast No.		Total area of the village (in Acres)	Amenities available within the village					
				Educational	Medical	Power supply	Drinking water	Communications	Post and Telegraph
1	2		3	4	5	6	7	8	9
263	Gwar Jangal	(122)	230	...	...	...	...	...	...
264	Malla	(121)	1,273	Pr. S (1)	...	...	N.A.	KR	...
265	Lech	(120)	2,223	Pr. S (1)	...	...	F	KR	...
266	Ladda	(102)	413	Pr. S (1)	...	...	T, F	...	...
267	Tarori Jangal	(103)	57	...	...	...	...	...	...
268	Gunnun Jangal	(100)	11	...	...	...	...	...	...
269	Sakrala	(99)	677	...	...	...	T, F	KR	...
270	Sakrala Jangal	(101)	33	...	...	...	...	...	...
271	Gwar	(91)	424	Pr. S (1)	...	...	T, F	KR	...
272	Tur	(92)	910	Pr. S (1)	...	...	F	...	...
273	Adraund	(93)	581	Pr. S (1)	...	...	F	...	...
274	Kundi Jangal	(84)	393	...	...	...	...	...	...
275	Kundi Jangal	(85)	9	...	...	...	...	...	...
276	Lothal	(90)	417	...	...	...	T, F	KR	...
277	Kundi	(86)	209	...	...	...	T, F	...	...
278	Sunara	(87)	215	Mid. S (1)	...	...	T	...	PO
279	Chori	(89)	190	Pr. S (1)	...	...	T, F	KR	PO
280	Majhotha	(88)	401	...	...	...	T, F	...	...
281	Taggi	(83)	1,318	...	...	...	T	KR	...
282	Dhireri	(80)	727	Pr. S (1)	...	...	F	KR	...
283	Kulwara	(81)	1,130	Pr. S (1)	...	...	F	KR	...
284	Kulwara Jangal	(82)	928	...	...	...	...	...	...
285	Thala Padhri Dhar	(76)	15,629	...	...	...	...	...	...
286	Kankot Dhar	(95)	2,046	...	...	...	...	...	...
287	Sadon	(94)	1,623	...	...	...	F	...	...
288	Drakund Jangal	(97)	762	...	...	...	...	...	...
289	Baleni Dhar	(96)	601	...	...	...	...	...	...
290	Bre Jangal	(98)	3,190	...	...	...	...	...	...
291	Sandera	(115)	2,514	...	...	...	F	...	...

DIRECTORY

Land Use

Staple Food	Land use (i.e., area under different types of land use in acres rounded to the nearest unit)					Nearest town & distance in Kilometre	Day or Days of the Market/ Hat if any, held in the village	Remarks including any place of religious, historical or archaeological interest	Location Code No.
	Forest	Irrigated	Un-irrigated	Culturable waste	Area not available for cultivation				
10	11	12	13	14	15	16	17	18	1
Uninhabited	230	...	...	...	...	Chamba 38	...	...	263
Maize, Wheat, Barley	...	...	92	1,140	41	Chamba 35	...	Temple-Devi-Jatha	264
Maize, Wheat, Barley	...	...	148	2,007	68	Chamba 40	...	...	265
Maize, Wheat	8	...	186	197	22	Chamba 35	...	...	266
Uninhabited	56	...	...	...	1	Chamba 35	...	...	267
Uninhabited	11	...	...	...	...	Chamba 32	...	...	268
Maize, Wheat	...	...	129	509	39	Chamba 32	...	...	269
Uninhabited	33	...	...	...	...	Chamba 32	...	...	270
Maize, Wheat	...	...	86	300	38	Chamba 19	...	...	271
Maize, Wheat	...	...	217	582	111	Chamba 27	...	...	272
Maize, Wheat	31	...	158	361	31	Chamba 28	...	...	273
Uninhabited	391	...	...	...	2	Chamba 28	...	...	274
Maize, Wheat	7	...	1	...	1	Chamba 27	...	...	275
Maize, Wheat	...	...	201	166	50	Chamba 17	...	...	276
Maize, Wheat	...	...	177	16	16	Chamba 18	...	...	277
Maize, Wheat	...	...	137	62	16	Chamba 17	...	...	278
Maize, Wheat	...	...	81	85	24	Chamba 16	...	...	279
Maize, Wheat	...	...	173	189	39	Chamba 17	...	...	280
Maize, Wheat	...	...	238	1,029	51	Chamba 16	...	...	281
Maize, Wheat	...	...	139	538	50	Chamba 24	...	...	282
Maize, Wheat	...	...	143	972	15	Chamba 22	...	...	283
Uninhabited	914	...	...	...	14	Chamba 22	...	...	284
Uninhabited	...	...	...	15,629	...	Chamba 50	...	...	285
Uninhabited	2,044	...	...	...	2	Chamba 50	...	...	286
Maize, Wheat	678	...	53	856	36	Chamba 35	...	...	287
Uninhabited	750	...	...	...	12	Chamba 40	...	...	288
Uninhabited	599	...	...	...	2	Chamba 40	...	...	289
Uninhabited	3,163	...	...	...	27	Chamba 38	...	...	290
Maize, Wheat	1,641	...	84	770	19	Chamba 38	...	...	291

TEHSIL : CHAMBA

VILLAGE

Amenities and

Location Code No.	Name of village/ Hadbast No.		Total area of the village (in Acres)	Amenities available within the village: Educational	Medical	Power supply	Drinking water	Communications	Post and Telegraph
1	2		3	4	5	6	7	8	9
292	Gehra	(104)	1,175	Pr. S (1)	...	...	F	KR	PO
293	Piura Jangal	(112)	18	...	...	...	...	...	...
294	Bhador	(119)	497	Pr. S (1)	...	...	F	KR	PO
295	Chitrari Jangal	(116)	26	...	...	...	...	...	...
296	Chitrari	(117)	530	Mid S (1)	M.C.W. (1), D (1)	...	F	KR	PO
297	Masu	(115)	348	Pr. S (1)	...	...	O	KR	...
298	Maraur	(118)	353	Pr. S. (1)	...	...	F	KR	...
299	Maraur Jangal	(113)	991	...	...	...	...	...	...
300	Ghalthana	(114)	392	...	...	...	F	KR	...
301	Jantra	(110)	942	Pr. S (1)	...	...	O	KR	...
302	Piura	(111)	1,181	Pr. S (1)	...	...	F	KR	...
303	Kiunr	(109)	1,152	Pr. S (1)	...	...	O	KR	...
304	Piura Dhar	(106)	6,130	...	...	...	F	...	...
305	Bajoth Jangal	(107)	176	...	...	...	...	...	...
306	Thaba Chhala Dhar	(108)	2,996	...	...	...	...	...	...

DIRECTORY

Land Use

Staple Food	Land use (i.e., area under different types of land use in acres rounded to the nearest unit)					Nearest town & distance in Kilometre		Day or Days of the Market/ Hat if any, held in the village	Remarks including any place of religious, historical or archaeological interest	Location Code No.
	Forest	Irrigated	Un-irrigated	Culturable waste	Area not available for cultivation					
10	11	12	13	14	15	16		17	18	1
Maize, Wheat	...	...	342	740	93	Chamba	35	...	...	292
Uninhabited	18	...	...	...	...	Chamba	42	...	...	293
Maize, Wheat, Barley	...	...	183	267	47	Chamba	42	...	...	294
Uninhabited	26	...	...	...	...	Chamba	44	...	...	295
Wheat, Maize	10	...	149	330	41	Chamba	44	...	...	296
Wheat, Maize	...	...	222	93	33	Chamba	46	...	Temple Maha-Kali-Nag	297
Wheat, Maize, Barley	...	...	216	92	45	Chamba	46	...	...	298
Uninhabited	969	...	16	...	6	Chamba	46	...	...	299
Wheat, Maize	...	...	85	286	21	Chamba	46	...	...	300
Wheat, Maize	...	...	210	664	68	Chamba	48	...	...	301
Maize, Wheat, Barley	...	...	162	989	30	Chamba	45	...	...	302
Wheat, Maize	128	...	226	747	51	Chamba	48	...	...	303
Uninhabited	6,125	...	...	...	5	Chamba	49	...	...	304
Uninhabited	176	...	...	...	...	Chamba	49	...	...	305
Uninhabited	2,959	...	1	...	36	Chamba	49	...	...	306

TEHSIL BHATTIYAT

Location Code No.	Name of village/ Hadbast No.		Total area of the village (in Acres)	Amenities available within the village					
				Educational	Medical	Power supply	Drinking water	Communications	Post and Telegraph
	2		3	4	5	6	7	8	9
1	Khairi	(1)	418	...	...	...	R	PR	...
2	Potan	(2)	1,022	Pr. S (1)	...	...	O	PR	...
3	Chaunka	(3)	1,112	...	...	...	W	PR	...
4	Dulagar	(4)	270	...	...	...	W	PR	...
5	Mel	(5)	1,318	Mid. S (1)	D (1)	E	W	PR	PO
6	Dramman	(6)	574	...	...	E	W	PR	...
7	Durhun	(7)	122	...	...	E	W	PR	...
8	Bakan	(8)	310	Pr. S (1)	...	E	W	PR	...
9	Kanyarka-Phati	(9)	194	...	...	...	W	PR	...
10	Dhard	(10)	139	...	...	E	O	...	...
11	Bangota	(11)	185	...	...	...	O	PR	...
12	Banni	(12)	123	...	...	...	T	PR	...
13	Dhalog	(13)	209	Pr. S (1)	...	E	T	PR	...
14	Kallar	(14)	216	...	...	...	O	PR	...
15	Basa	(15)	200	...	...	...	W	PR	...
16	Uled	(16)	142	...	...	...	W	PR	...
17	Liled	(17)	271	...	...	E	W, F	PR	...
18	Sohar	(18)	250	...	...	E	O, W	PR	...
19	Kail	(19)	379	Pr. S (1)	...	E	O, W	PR	...
20	Teiyan	(20)	498	...	...	...	O, W	PR	...
21	Chambi	(21)	541	...	...	E	O, W	PR	...
22	Lari	(22)	1,027	Pr. S (1)	...	...	W, R	KR	...
23	Sandhara	(23)	199	...	...	...	W, R	KR	...
24	Siaru	(24)	255	...	...	...	T	KR	...
25	Dal	(25)	377	...	...	...	T	PR	...
26	Sudal	(26)	244	Pr. S (1)	...	...	T	KR	PO
27	Banun	(27)	199	...	...	...	W	PR	...
28	Khuin	(28)	510	...	...	...	F	KR	...
29	Baugur	(29)	135	...	...	...	F	KR	...

DIRECTORY

Land Use

Staple Food	Land use (i.e., area under different types of land use in acres rounded to the nearest unit)					Nearest town & distance in Kilometre	Day or Days of the Market/ Hat if any, held in the village	Remarks including any place of religious, historical or archaeological interest	Location Code No.
	Forest	Irrigated	Un-irrigated	Culturable waste	Area not available for cultivation				
10	11	12	13	14	15	16	17	18	1
Wheat, Maize	...	...	40	255	123	Bakloh 16	...	...	1
Wheat, Maize	376	0(12)	57	527	50	Bakloh 10	...	...	2
Wheat, Maize	430	0(7)	56	546	73	Bakloh 8	...	...	3
Wheat, Maize	123	...	12	117	18	Bakloh 5	...	...	4
Wheat, Maize	649	0(156)	140	276	97	Bakloh 10	...	...	5
Wheat, Maize	112	0(1)	104	324	33	Bakloh 10	...	...	6
Wheat, Maize	...	0(11)	13	88	10	Dalhousie 14	...	...	7
Wheat, Maize	...	0(13)	65	214	18	Dalhousie 13	...	...	8
Wheat, Maize	...	0(1)	47	75	71	Dalhousie 11	...	...	9
Wheat, Maize	...	...	42	78	19	Dalhousie 10	...	...	10
Wheat, Maize	...	0(7)	30	138	10	Dalhousie 8	...	...	11
Wheat, Maize	...	...	20	100	3	Dalhousie 7	...	...	12
Wheat, Maize	...	...	69	119	21	Dalhousie 8	...	...	13
Wheat, Maize	...	...	60	116	40	Dalhousie 11	...	...	14
Wheat, Maize	...	...	46	135	19	Dalhousie 11	...	...	15
Wheat, Maize, Rice	...	...	33	99	10	Dalhousie 13	...	...	16
Wheat, Maize, Rice	...	0(8)	65	167	31	Dalhousie 12	...	...	17
Wheat, Maize, Rice	...	0(13)	21	184	32	Dalhousie 15	...	...	18
Wheat, Maize, Rice	...	0(42)	37	276	24	Bakloh 11	...	...	19
Wheat, Maize, Rice	27	...	57	370	44	Bakloh 12	...	...	20
Wheat, Maize, Rice	...	...	77	414	50	Dalhousie 10	...	...	21
Wheat, Maize, Rice	10	...	113	728	176	Dalhousie 9	...	...	22
Wheat, Maize, Rice	...	...	79	66	54	Dalhousie 9	...	...	23
Wheat, Maize, Rice	41	...	46	141	27	Dalhousie 12	...	...	24
Maize, Wheat, Rice	118	...	49	178	32	Dalhousie 12	...	...	25
Wheat, Maize	...	...	39	196	9	Dalhousie 11	...	...	26
Wheat, Maize, Rice	...	...	34	146	19	Dalhousie 14	...	...	27
Wheat, Maize, Rice	138	0(13)	72	260	27	Dalhousie 13	...	...	28
Wheat, Maize, Rice	...	0(3)	29	95	8	Dalhousie 16	...	...	29

Location Code No.	Name of village/ Hadbast No.		Total area of the village (in Acres)	Amenities available within the village					
				Educational	Medical	Power supply	Drinking water	Communica-tions	Post and Telegraph
1	2		3	4	5	6	7	8	9
30	Tahu-Dhar-Jangal	(30)	168	...	...	...	O	..	..
31	Bug Dhar	(31)	349	Pr. S (1)	...	E-	T	KR	PO
32	Dhar-Kolian	(32)	235	....	...	..	T	KR	.
33	Tarwar	(33)	335	...	...	..	T	PR	...
34	Garh	(34)	413	...	...	...	W	PR	...
35	Chun	(35)	275	Sec. S (1)	D (1)	...	T, R	PR	PO
36	Minu	(36)	540	...	...	...	W, R	PR	...
37	Kandeh	(37)	506	Pr. S (1)	...	...	W, T	PR	...
38	Kapei	(38)	274	...	...	...	W	KR	...
39	Dhalan	(39)	209	...	...	...	T	KR	...
40	Simblelu Uperla	(40)	1,018	Pr. S (1)	...	...	T	PR	...
41	Sanjpoi	(41)	153	...	...	...	R, O	KR	...
42	Sanjip	(42)	302	...	...	...	O	KR	...
43	Janoli	(43)	243	...	...	...	F	KR	...
44	Manjdhar	(44)	384	Pr. S (1)	...	...	T	KR	...
45	Rangar	(45)	260	...	...	...	T	KR	...
46	Nahun	(46)	271	...	...	...	F	KR	...
47	Dhar	(47)	263	...	...	...	F	KR	...
48	Nagali	(48)	130	Pr. S (1)	...	...	F	KR	...
49	Buroh	(49)	296	...	...	E	O	KR	...
50	Chhunun	(50)	235	...	...	E	F	KR	...
51	Dabrehn Jangal	(51)	58	...	...	...	N.A.	...	...
52	Dabrehn	(52)	142	...	...	...	F	KR	...
53	Lunah	(53)	103	...	...	...	O	KR	..
54	Kuther	(54)	131	...	...	...	O	KR	...
55	Pandol	(55)	210	...	...	...	O	KR	..
56	Dhunera	(56)	176	...	...	...	T	KR	.
57	Kaniarka	(57)	229	...	...	...	T	KR	.

DIRECTORY

Land Use

Staple Food	Land use (i.e., area under different types of land use in acres rounded to the nearest unit)					Nearest town & distance in Kilometre	Day or Days of the Market/ Hat if any, held in the village	Remarks including any place of religious, historical or archaeological interest	Location Code No.
	Forest	Irrigated	Un-irrigated	Culturable waste	Area not available for cultivation				
10	11	12	13	14	15	16	17	18	1
Wheat, Maize, Rice	160	...	4	2	2	Dalhousie 8	...	...	30
Wheat, Maize, Rice	...	0(5)	123	184	37	Dalhousie 20	...	...	31
Wheat, Maize, Rice	..	...	42	184	9	Dalhousie 14	...	...	32
Wheat, Maize, Rice	66	...	34	223	12	Dalhousie 18	...	...	33
Wheat, Maize, Rice	66	...	93	173	81	Dalhousie 15	...	...	34
Wheat, Maize, Rice	...	...	97	57	121	Dalhousie 16	...	...	35
Wheat, Maize, Rice	..	...	70	400	70	Dalhousie 17	...	...	36
Wheat, Maize, Rice	18	0(55)	55	326	52	Dalhousie 13	...	...	37
Wheat, Maize, Rice	...	...	18	200	56	Dalhousie 16	...	...	38
Wheat, Maize, Rice	...	...	20	185	4	Dalhousie 15	...	...	39
Wheat, Maize, Rice	279	...	101	436	202	Dalhousie 14	...	...	40
Wheat, Maize, Rice	44	...	16	65	28	Dalhousie 13	...	...	41
Wheat, Maize, Rice	115	0(5)	28	109	45	Dalhousie 16	...	...	42
Wheat, Maize, Rice	45	0(4)	33	144	17	Dalhousie 20	...	...	43
Wheat, Maize, Rice	...	...	67	310	7	Dalhousie 16	...	...	44
Wheat, Maize, Rice	...	0(1)	46	202	11	Dalhousie 16	...	...	45
Wheat, Maize, Rice	3	0(15)	37	194	22	Dalhousie 16	...	...	46
Wheat, Maize, Rice	...	0(13)	45	192	13	Dalhousie 15	...	...	47
Wheat, Maize, Rice	2	0(11)	25	78	14	Dalhousie 16	...	...	48
Wheat, Maize, Rice	...	0(4)	43	236	13	Dalhousie 14	...	...	49
Wheat, Maize, Rice	...	0(5)	67	142	21	Dalhousie 11	...	...	50
Uninhabited	58	...	...	...	...	Dalhousie 3	...	...	51
Wheat, Maize, Rice	...	...	21	10	111	Dalhousie 3	...	...	52
Wheat, Maize, Rice	...	0(2)	17	3	81	Dalhousie 5	...	...	53
Wheat, Maize, Rice	...	0(11)	45	15	60	Dalhousie 5	...	...	54
Wheat, Maize, Rice	63	0(28)	8	8	103	Dalhousie 10	...	...	55
Wheat, Maize, Rice	51	0(3)	27	6	89	Dalhousie 8	...	...	56
Wheat, Maize, Rice	3	0(2)	55	32	137	Dalhousie 5	...	...	57

Location Code No.	Name of village/ Hadbast No.		Total area of the village (in Acres)	Amenities available within the village					
				Educational	Medical	Power supply	Drinking water	Communications	Post and Telegraph
1	2		3	4	5	6	7	8	9
58	Tappar	(58)	272	Pr. S (1)	...	...	T	PR	...
59	Ghaghi Dhar Jangal	(59)	319	...	...	...	F	KR	...
60	Chakra	(60)	374	Pr. S (1)	...	E	T	KR	...
61	Sherpur	(61)	430	Mid. S (1)	...	E	O,R	KR	PO
62	Kharira	(62)	141	...	...	E	W	KR	...
63	Kakiana	(63)	444	Pr. S (1)	...	...	T	KR	...
64	Chaurah	(64)	167	...	...	...	T	KR	...
65	Gandhiar	(65)	516	...	...	...	F	PR	...
66	Jakna	(66)	119	...	...	...	F	PR	...
67	Mandyar	(67)	271	...	...	...	F	PR	...
68	Goli	(68)	283	Pr. S (1)	...	E	F	PR	...
69	Manola	(69)	62	...	...	E	T	PR	...
70	Badrotu	(70)	245	...	...	...	T	...	...
71	Drabbar	(71)	399	...	...	...	F	...	...
72	Matola	(72)	143	Pr. S (1)	...	...	F	...	...
73	Kalatope	(73)	2,653	...	...	...	F	KR	...
74	Catchmentala	(74)	444	...	...	...	N.A.	...	...
75	Rikhnala	(75)	129	...	...	...	F	PR	...
76	Kholi Kuffar	(76)	154	...	...	...	N.A.	...	...
77	Guniala	(77)	347	...	...	...	F	...	...
78	Karelnu	(78)	113	...	...	...	F	...	...
79	Gothri	(79)	182	...	...	...	F	KR	...
80	Bhatoli	(80)	324	...	...	E	F	...	...
81	Ser	(81)	319	Mid. S (1)	...	E	O	PR	...
82	Bathri	(82)	81	Sec. S (1)	HC (1)	E	T	PR	PO
83	Kaphla	(83)	153	...	...	...	O	PR	...
84	Dadra	(84)	199	...	...	E	F	PR	...
85	Dadra Jangal	(85)	80	...	...	...	N.A.	...	...
86	Frotka	(86)	165	...	...	...	F	PR	...

DIRECTORY

Land Use

Staple Food	Land use (i.e., area under different types of land use in acres rounded to the nearest unit)					Nearest town & distance in Kilometre		Day or Days of the Market/ Hat if any, held in the village	Remarks including any place, of religious historical or archaeological interest	Location Code No.
	Forest	Irrigated	Un-irrigated	Culturable waste	Area not available for cultivation					
10	11	12	13	14	15	16		17	18	1
Wheat, Maize, Rice	44	0(4)	66	13	145	Dalhousie	10	...	...	58
Wheat, Maize, Rice	306	...	1	3	9	Dalhousie	5	...	...	59
Wheat, Maize, Rice	...	0(2)	71	28	273	Dalhousie	8	...	...	60
Wheat, Maize, Rice	32	0(42)	82	25	249	Dalhousie	10	...	...	61
Wheat, Maize, Rice	19	...	21	5	96	Dalhousie	8	...	...	62
Wheat, Maize, Rice	132	0(51)	33	21	207	Dalhousie	8	...	...	63
Wheat, Maize, Rice	87	...	15	8	57	Dalhousie	12	...	...	64
Wheat, Maize, Rice	205	0(2)	41	184	84	Dalhousie	23	...	...	65
Wheat, Maize, Rice	...	0(10)	12	68	29	Dalhousie	20	...	...	66
Wheat, Maize, Rice	...	...	76	159	36	Dalhousie	19	...	...	67
Wheat, Maize, Rice	...	0(64)	57	64	98	Dalhousie	18	...	...	68
Wheat, Maize, Rice	...	...	21	30	11	Dalhousie	16	...	...	69
Wheat, Maize, Rice	...	...	67	161	17	Dalhousie	15	...	...	70
Wheat, Maize, Rice	...	...	51	311	37	Dalhousie	19	...	...	71
Wheat, Maize, Rice	...	...	27	104	12	Dalhousie	16	...	...	72
Wheat, Maize, Rice	2,637	...	5	...	11	Dalhousie	13	...	...	73
Uninhabited	442	...	...	...	2	Dalhousie	14	...	...	74
Uninhabited	...	...	22	97	10	Dalhousie	16	...	...	75
Uninhabited	...	...	34	112	8	Dalhousie	10	...	...	76
Wheat, Maize, Rice	...	...	89	203	55	Dalhousie	9	...	...	77
Uninhabited	...	...	25	80	8	Dalhousie	10	...	...	78
Wheat, Maize, Rice	...	...	18	150	14	Dalhousie	6	...	...	79
Wheat, Maize, Rice	...	0(6)	91	159	68	Dalhousie	15	...	...	80
Wheat, Maize, Rice	...	0(81)	54	100	84	Dalhousie	16	...	...	81
Wheat, Maize, Rice	...	0(21)	38	9	13	Dalhousie	5	...	Temple	82
Wheat, Maize, Rice	...	...	66	28	59	Dalhousie	5	...	...	83
Wheat, Maize, Rice	...	...	112	27	60	Dalhousie	5	...	...	84
Uninhabited	80	...	...	...	...	Dalhousie	5	...	...	85
Wheat, Maize, Rice	30	...	56	...	79	Dalhousie	3	...	...	86

Location Code No.	Name of village/ Hadbast No.		Total area of the village (in Acres)	Amenities available within the village					
				Educational	Medical	Power supply	Drinking water	Communications	Post and Telegraph
1	2		3	4	5	6	7	8	9
87	Ruliani	(87)	126	Pr. S (1)	...	E	T	PR	...
88	Darota	(88)	260	Pr. S (1)	...	E	O	PR	...
89	Dagoh	(89)	174	...	...	...	O	PR	...
90	Jandri Ghat Jangal	(90)	141	...	...	E	T	PR	...
91	Barinni	(91)	90	...	...	E	O	PR	...
92	Raula	(92)	79	...	...	E	F	PR	...
93	Bariata	(93)	122	...	...	E	O	PR	...
94	Maluda	(94)	316	Pr. S (1)	...	E	O	PR	...
95	Surkhi-Gala-Jangal	(95)	381	...	...	E	T	PR	...
96	Urgal	(96)	87	...	...	E	N.A.	PR	...
97	Pukhar	(97)	97	...	...	E	N.A.	PR	...
98	Banikhet	(98)	243	Sec. S (1)	MCW (1), D(1)	E	T	PR	PO, Phone
99	Banikhet Jangal	(99)	259	...	...	...	N.A.	PR	...
100	Bareru	(100)	250	...	...	...	O	PR	...
101	Samliatta	(101)	275	Pr. S (1)	...	...	O	...	...
102	Duka	(102)	194	...	...	E	R	KR	...
103	Lunna	(103)	288	...	...	E	R	PR	...
104	Khaddi	(104)	333	...	...	...	O	PR	...
105	Lar	(105)	421	...	MCW (1), D (1)	...	F	PR	...
106	Belli	(106)	175	Pr. S (1)	...	E	F	PR	...
107	Duniara	(107)	316	...	...	E	T	PR	...
108	Kunah	(108)	106	...	...	...	W	PR	...
109	Tritha	(109)	170	Pr. S (1)	...	...	T	PR	...
110	Behtna Kut	(110)	245	...	...	...	T	PR	...
111	Bharera	(111)	116	Pr. S (1)	...	...	F	PR	...
112	Kurla	(112)	112	...	...	...	T	...	...
113	Chatryara	(113)	692	...	...	...	F	...	...
114	Sakrera	(114)	390	Pr. S (1)	...	...	F	PR	...
115	Kunna	(115)	276	...	...	...	F	...	...

DIRECTORY

Land Use

Staple Food	Land use (i.e., area under different types of land use in acres rounded to the nearest unit)					Nearest town & distance in Kilometre	Day or Days of the Market/ Hat if any, held in the village	Remarks including any place of religious, historical or archaeological interest	Location Code No.
	Forest	Irrigated	Un-irrigated	Culturable waste	Area not available for cultivation				
10	11	12	13	14	15	16	17	18	1
Wheat, Maize, Rice	...	...	56	48	22	Dalhousie 3	...	...	87
Wheat, Maize, Rice	...	...	81	164	15	Dalhousie 3	...	...	88
Wheat, Maize, Rice	...	...	14	157	3	Dalhousie 3	...	...	89
Wheat, Maize, Rice	120	...	11	...	10	Dalhousie 2	...	...	90
Wheat Maize,, Rice	...	...	28	50	12	Dalhousie 5	...	...	91
Wheat, Maize, Rice	...	...	29	28	22	Dalhousie 2	...	...	92
Wheat, Maize, Rice	...	...	57	49	16	Dalhousie 2	...	...	93
Wheat, Maize, Rice	...	...	81	204	31	Dalhousie 4	...	...	94
Wheat, Maize, Rice	368	...	6	...	7	Dalhousie 4	...	...	95
Wheat, Maize , Rice	...	...	45	31	11	Dalhousie 4	...	...	96
Wheat, Maize, Rice	...	...	67	16	14	Dalhousie 5	...	...	97
Wheat, Maize, Rice	...	...	82	120	41	Dalhousie 5	...	Temple Shitla Devi	98
Wheat, Maize	242	...	14	1	2	Dalhousie 5	...	...	99
Wheat, Maize, Rice	113	...	34	90	13	Dalhousie 4	...	...	100
Wheat, Maize, Rice	33	...	51	177	14	Dalhousie 3	...	...	101
Wheat, Maize, Paddy	39	0 (17)	13	109	16	Dalhousie 18	...	...	102
Wheat, Maize, Paddy	51	0 (14)	36	172	15	Dalhousie 16	...	...	103
Wheat, Maize, Paddy	11	0 (26)	33	220	43	Dalhousie 3	...	...	104
Wheat, Maize, Rice	300	...	56	30	35	Dalhousie 4	...	...	105
Wheat, Maize, Rice	72	...	49	37	17	Dalhousie 7	...	...	106
Wheat, Maize, Rice	37	0 (29)	49	168	33	Dalhousie 13	...	...	107
Wheat, Maize, Rice	...	...	43	55	8	Dalhousie 14	...	...	108
Wheat, Maize, Rice	...	0 (13)	26	105	26	Dalhousie 13	...	...	109
Wheat, Maize, Rice	...	0(25)	28	166	26	Dalhousie 13	...	...	110
Wheat, Maize, Rice	...	...	26	86	4	Dalhousie 12	...	...	111
Wheat, Maize, Paddy	...	0(8)	21	55	28	Dalhousie 14	...	...	112
Uninhabited	102	...	35	528	27	Dalhousie 16	...	...	113
Wheat, Maize, Barley	...	0 (21)	22	319	28	Dalhousie 17	...	...	114
Wheat Maize, Rice	...	...	27	240	9	Dalhousie 15	...	...	115

Location Code No.	Name of village/ Hadbast No.		Total area of the village (in Acres)	Amenities available within the village					
				Educational	Medical	Power supply	Drinking water	Communications	Post and Telegraph
1	2		3	4	5	6	7	8	9
116	Dhura Sapper	(116)	317	...	...	...	O, W	...	...
117	Khorti	(117)	107	...	...	...	T	PR	...
118	Sigut	(118)	192	...	...	...	T	PR	...
119	Sangrehan	(119)	165	...	...	...	O	PR	...
120	Aled Katlu	(120)	102	...	...	E	T	PR	...
121	Kehlu	(121)	354	Pr. S (1)	...	E	W	...	...
122	Sel	(122)	233	...	...	...	W	PR	...
123	Balera	(123)	307	Mid. S (1)	...	...	O	PR	...
124	Balera Jangal	(124)	123	...	...	...	N.A.	...	...
125	Chaltuni	(125)	334	...	...	...	O	...	...
126	Kut	(126)	1,513	Pr. S (1)	...	...	O	...	...
127	Garana	(127)	614	...	...	...	T	...	...
128	Khorti Jangal	(128)	100	...	...	...	N.A.	...	...
129	Sikhnun	(129)	309	...	...	E	O	PR	...
130	Barha Jangal	(130)	174	...	...	...	N.A.	...	...
131	Kantla	(131)	159	...	...	...	O	PR	...
132	Lahru	(132)	204	...	...	...	W	PR	...
133	Chalama Jangal	(133)	16	...	...	...	N.A.	...	...
134	Chalama	(134)	194	...	...	E	O, F	KR	...
135	Naini Khad	(135)	170	Mid. S (1)	D(1), FC(1)	E	T	PR	PO
136	Tikri	(136)	257	...	...	...	W O	PR	...
137	Beral	(137)	481	Pr. S (1)	...	E	W	PR	...
138	Hatli	(138)	96	...	...	E	W	...	...
139	Rauni	(139)	864	...	...	...	W	PR	...
140	Sanagar	(140)	658	...	...	...	W	PR	...
141	Chhambar	(141)	439	...	...	...	W	PR	...
142	Dibbar Khola	(142)	447	...	...	...	W	...	...
143	Dugoh	(143)	381	Pr. S (1)	...	...	T, W	PR	...
144	Bharmal	(144)	151	...	...	...	F	PR	...

DIRECTORY

Land Use

Staple Food	Land use (i.e., area under different types of land use in acres rounded to the nearest unit)					Nearest town & distance in Kilometre		Day or Days of the Market/ Hat if any, held in the village	Remarks including any place of religious, historical or archaeological interest	Location Code No.
	Forest	Irrigated	Un-irrigated	Culturable waste	Area not available for cultivation					
10	11	12	13	14	15	16		17	18	1
Wheat, Maize, Rice	...	...	69	232	16	Dalhousie	14	...	...	116
Wheat, Maize, Rice	...	0(5)	16	71	15	Dalhousie	15	...	...	117
Wheat, Maize, Rice	...	0(2)	45	123	22	Dalhousie	14	...	...	118
Wheat, Maize, Rice	10	0(6)	43	87	19	Dalhousie	18	...	...	119
Wheat, Maize, Rice	21	0(1)	19	46	15	Dalhousie	22	...	....	120
Wheat, Maize, Rice	10	...	110	206	28	Dalhousie	10	...	...	121
Wheat, Maize, Rice	41	0(15)	27	86	64	Dalhousie	20	...	...	122
Wheat, Maize, Rice	64	...	66	152	25	Dalhousie	17	...	...	123
Uninhabited	117	...	1	3	2	Dalhousie	17	...	...	124
Wheat, Maize, Rice	125	...	69	107	33	Dalhousie	20	...	...	125
Wheat, Maize, Rice	459	0(14)	99	834	107	Dalhousie	25	...	...	126
Wheat, Maize, Rice	123	0(3)	69	358	61	Bakloh	7	...	...	127
Uninhabited	99	...	...	...	1	Bakloh	7	...	...	128
Wheat, Maize, Rice	52	...	87	123	47	Bakloh	5	...	...	129
Uninhabited	174	...	...	...	...	Bakloh	5	...	...	130
Wheat, Maize, Rice	2	...	55	89	13	Bakloh	7	...	...	131
Wheat, Maize, Rice	113	0(18)	16	29	28	Bakloh	10	...	...	132
Uninhabited	15	...	...	...	1	Bakloh	10	...	...	133
Wheat, Maize, Rice	...	...	81	103	10	Pathankot	63	...	...	134
Wheat, Maize, Rice	49	0(29)	25	26	41	Bakloh	2	...	...	135
Wheat, Maize, Rice	...	0(37)	42	133	45	Bakloh	4	...	...	136
Wheat, Maize, Rice	174	0(31)	98	112	66	Bakloh	4	...	...	137
Wheat, Maize, Rice	21	0(5)	9	32	29	Bakloh	6	...	...	138
Wheat, Maize, Rice	216	0(15)	149	406	78	Bakloh	5	...	...	139
Wheat, Maize, Rice	170	...	45	401	42	Bakloh	8	...	...	140
Wheat, Maize, Rice	137	0(1)	39	232	30	Bakloh	8	...	...	141
Wheat, Maize, Rice	203	...	25	180	39	Bakloh	6	...	...	142
Wheat, Maize, Rice	94	...	62	192	33	Bakloh	5	...	...	143
Wheat, Maize, Rice	...	0(1)	48	89	13	Pathankot	57	...	...	144

TEHSIL : BHATTIYAT **VILLAGE**

Amenities and

Location Code No.	Name of village/ Hadbast No.		Total area of the village (in Acres)	Amenities available within the village					
				Educational	Medical	Power supply.	Drinking water	Communications	Post and Telegraph
1	2		3	4	5	6	7	8	9
145	Mihal	(145)	443	...	...	E	T, F	PR	...
146	Salohrka	(146)	623	...	...	...	O, F	KR	...
147	Samatar	(147)	179	...	...	...	O	...	...
148	Bindili	(148)	267	...	...	...	O	...	...
149	Bela	(149)	500	...	...	...	O	...	...
150	Bela Jangal	(150)	99	...	...	...	N.A.	...	...
151	Dangahri	(151)	661	...	...	...	O	...	...
152	Bahida Bagh	(152)	582	...	...	...	O	...	...
153	Taragarh	(153)	797	Pr. S (1)	...	...	O	...	...
154	Berian	(154)	713	...	...	...	O	...	...
155	Kalaphat	(155)	451	Pr. S (1)	...	...	O	...	...
156	Talahra	(156)	571	Pr. S (1)	...	...	O	...	...
157	Bindgi	(157)	308	...	...	...	O	...	...
158	Kalni	(158)	412	Pr. S (1)	...	...	O	...	...
159	Mughnu	(159)	208	...	...	E	O, F	KR	...
160	Kakira-Bhaikar	(160)	372	Sec. S(1)	Mid. S(1)	E	T, F	PR	...
161	Kakira-Kasba	(161)	13	...	D(1)	E	T, F	PR	Phone
162	Bhatoli	(162)	327	...	...	E	T	KR	...
163	Mamla	(163)	187	Mid. S (1)	...	E	T	KR	...
164	Mamul-Jangal	(164)	93	...	...	E	T	KR	...
165	Kudera	(165)	364	...	...	E	T, F	KR	...
166	Phagola	(166)	381	Pr . S (1)	...	E	T	...	...
167	Chalera	(167)	767	...	...	E	T	...	...
168	Dilhori	(168)	323	...	...	E	F, O	...	...
169	Mohot-Jangal	(169)	102	...	...	...	N.A.	...	...
170	Mohot	(170)	299	Pr. S (1)	...	...	F, O	...	...
171	Manola	(171)	267	...	...	...	F, O	...	...
172	Auhar	(172)	174	...	...	...	O	...	...
173	Khareda	(173)	231	...	...	E	F, O	...	...

DIRECTORY

Land Use

Staple Food	Land use (i.e., area under different types of land use in acres rounded to the nearest unit)					Nearest town & distance in Kilometre	Day or Days of the Market/ Hat if any, held in the village	Remarks including any place of religious, historical or archaeological interest	Location Code No.
	Forest	Irrigated	Un-irrigated	Culturable waste	Area not available for cultivation				
f0	11	12	13	14	15	16	17	18	1
Wheat, Maize, Rice	15	...	68	317	43	Pathankot 59	...	...	145
Wheat, Maize, Rice	300	...	64	218	41	Pathankot 61	...	...	146
Wheat, Maize, Rice	...	...	24	137	18	Pathankot 56	...	...	147
Wheat, Maize, Rice	52	...	23	178	14	Pathankot 58	...	...	148
Wheat, Maize, Rice	102	...	25	352	21	Pathankot 54	...	...	149
Wheat, Maize, Rice	99	...	...	...	...	Pathankot 54	...	...	150
Wheat, Maize, Rice	24	...	119	469	49	Pathankot 58	...	...	151
Wheat, Maize, Rice	400	...	43	87	52	Pathankot 56	...	...	152
Wheat, Maize, Rice	660	...	68	5	64	Pathankot 50	...	...	153
Wheat, Maize, Rice	403	...	88	159	63	Pathankot 50	...	...	154
Wheat, Maize, Rice	206	...	28	177	40	Pathankot 50	...	...	155
Wheat, Maize, Rice	443	0 (6)	34	45	43	Pathankot 52	...	...	156
Wheat, Maize, Rice	127	0 (2)	39	116	24	Pathankot 51	...	...	157
Wheat, Maize, Rice	124	...	67	171	50	Pathankot 50	...	...	158
Wheat, Maize, Rice	...	0 (1)	86	100	21	Pathankot 65	...	...	159
Wheat, Maize, Rice	34	0 (1)	128	183	26	Pathankot 62	...	...	160
Wheat, Maize, Rice	...	...	4	2	7	Pathankot 62	...	...	161
Wheat, Maize, Rice	...	0 (25)	69	182	51	Pathankot 63	...	...	162
Wheat, Maize, Rice	...	0 (10)	49	108	20	Pathankot 65	...	Temple Jawalaji	163
Wheat, Maize, Rice	85	...	1	1	6	Pathankot 65	...	...	164
Wheat, Maize, Rice	10	...	111	216	27	Pathankot 67	...	...	165
Wheat, Maize, Rice	43	0 (1)	150	136	51	Bakloh 8	...	...	166
Wheat, Maize, Rice	...	0 (13)	85	613	56	Bakloh 8	...	...	167
Wheat, Maize, Rice	...	0 (7)	74	192	50	Bakloh 5	...	...	168
Uninhabited	101	...	...	...	1	Bakloh 5	...	...	169
Wheat, Maize, Rice	...	0 (1)	57	211	30	Bakloh 5	...	...	170
Wheat, Maize, Rice	...	...	53	181	33	Bakloh 8	...	...	171
Wheat, Maize, Rice	...	...	44	104	26	Bakloh 6	...	...	172
Wheat, Maize, Rice	...	0 (1)	62	133	35	Bakloh 8	...	...	173

Location Code No.	Name of village/ Hadbast No.		Total area of the village (in Acres)	Amenities available within the village					
				Educational	Medical	Power supply	Drinking water	Communications	Post and Telegraph
1	2		3	4	5	6	7	8	9
174	Ghiui	(174)	359	...	...	...	F	KR	...
175	Hathola	(175)	264	...	...	...	F	...	...
176	Rang	(176)	196	Pr. S (1)	...	E	F, O	...	...
177	Hobar	(177)	506	Mid. S (1)	D (1)	E	F, O	...	PO
178	Jambal-Morhu	(178)	186	...	...	E	F	...	...
179	Mithyar	(179)	185	...	...	E	F, O	...	...
180	Utki	(180)	102	...	...	E	F	KR	...
181	Bhora	(181)	229	...	...	...	F, O	...	...
182	Thanoli	(182)	486	...	...	...	O	...	...
183	Dramman	(183)	371	Pr. S (1)	...	...	F, O	...	...
184	Panjola	(184)	429	...	...	...	F	...	...
185	Kudda	(185)	259	Pr. S (1)	...	...	F	...	...
186	Hunera	(186)	142	...	...	...	O	...	...
187	Baduni	(187)	291	...	...	...	O	...	...
188	Awan	(188)	696	Pr. S (1)	...	...	O	...	PO
189	Banni	(189)	885	Pr. S (1)	...	...	F	...	...
190	Kari-Kothi	(190)	592	Pr. S (1)	...	...	F	...	...
191	Purkara	(191)	769	...	...	...	F	...	...
192	Dhamgaraon	(192)	739	...	...	...	F	...	...
193	Rakhed	(193)	1,163	Pr. S (1)	...	...	F	...	...
194	Sandhar	(194)	796	...	...	...	F	...	...
195	Chapnal	(195)	323	...	...	...	N.A.	...	...
196	Luhani	(196)	524	...	...	...	F	...	...
197	Bankot	(197)	492	...	...	...	F	...	...
198	Dobhu	(198)	273	...	...	...	O	...	...
199	Behal	(199)	595	Pr. S (1)	...	...	O	...	...
200	Bhabhled	(200)	1,082	...	...	...	O	...	...
201	Bhatun-Jangal	(201)	76	...	...	...	N.A.	...	...
202	Barei-Jangal	(202)	989	...	...	...	N.A.	...	...

DIRECTORY

Land Use

Staple Food	Land use (i.e., area under different types of land use in acres rounded to the nearest unit)					Nearest town & distance in Kilometre		Day or Days of the Market/ Hat if any, held in the village	Remarks including any place of religious, historical or archaeological interest	Location Code No.
	Forest	Irrigated	Un-irrigated	Culturable waste	Area not available for cultivation					
10	11	12	13	14	15	16		17	18	1
Wheat, Maize, Rice	80	...	25	204	50	Bakloh	7	...	...	174
Wheat, Maize, Rice	126	...	26	75	37	Bakloh	9	...	...	175
Wheat, Maize, Rice	...	0 (1)	52	120	23	Bakloh	7	...	...	176
Wheat, Maize, Rice	...	0 (109)	62	210	125	Bakloh	8	...	...	177
Wheat, Maize, Rice	...	0 (13)	11	127	35	Bakloh	8	...	...	178
Wheat, Maize, Rice	...	0 (41)	10	99	35	Bakloh	7	...	...	179
Wheat, Maize, Rice	...	0 (12)	14	57	19	Bakloh	6	...	...	180
Wheat, Maize, Rice	17	0 (1)	26	165	20	Bakloh	8	...	...	181
Wheat, Maize, Rice	...	0 (1)	73	383	29	Bakloh	9	...	...	182
Wheat, Maize, Rice	...	0 (16)	32	296	27	Dalhousie	8	...	...	183
Wheat, Maize, Rice	...	0 (8)	30	369	22	Bakloh	9	...	...	184
Wheat, Maize, Rice	14	0 (98)	24	72	51	Bakloh	10	...	...	185
Wheat, Maize, Rice	...	0 (19)	30	68	25	Bakloh	8	...	...	186
Wheat, Maize, Rice	...	0 (32)	41	189	29	Bakloh	16	...	...	187
Wheat, Maize, Rice	...	0 (73)	87	482	54	Bakloh	18	...	...	188
Wheat, Maize, Rice	328	0 (24)	68	402	63	Pathankot	104	...	...	189
Wheat, Maize, Rice	14	0 (28)	69	417	64	Pathankot	72	...	...	190
Wheat, Maize, Barley	20	0(3)	58	653	35	Pathankot	104	...	...	191
Wheat, Maize, Barley	25	...	47	623	44	Pathankot	104	...	...	192
Wheat, Maize, Barley	152	...	58	893	60	Pathankot	80	...	...	193
Wheat, Maize, Barley	85	...	35	626	50	Pathankot	104	...	...	194
Uninhabited	12	...	15	286	10	Pathankot	105	...	...	195
Wheat, Maize, Rice	300	...	47	143	34	Chamba	17	...	...	196
Wheat, Maize, Rice	152	...	42	268	30	Chamba	18	...	...	197
Uninhabited	146	...	20	99	8	Chamba	28	...	...	198
Wheat, Maize, Rice	31	...	65	481	18	Chamba	25	...	...	199
Wheat, Maize, Rice	556	...	91	393	42	Chamba	24	...	...	200
Uninhabited	76	...	...	...	...	Chamba	24	...	...	201
Wheat, Maize, Rice	984	...	4	...	1	Chamba	24	...	...	202

Location Code No	Name of village/ Hadbast No.		Total area of the village (in Acres)	Amenities available within the village: Educational	Medical	Power supply	Drinking water	Communications	Post and Telegraph
1	2		3	4	5	6	7	8	9
203	Barei	(203)	211	...	...	...	O	...	...
204	Malunda	(204)	1,368	Pr. S (1)	...	...	O, F	...	...
205	Kalm	(205)	2,117	...	...	...	F	...	...
206	Prungal	(206)	1,050	...	...	...	F	...	...
207	Prungal Jangal	(207)	188	...	...	...	N.A.	...	...
208	Banet	(208)	415	Pr. S (1)	...	...	O, F	...	...
209	Bhagrotra	(209)	629	...	...	...	F	...	...
210	Chudhana	(210)	626	...	...	...	F	...	...
211	Sela	(211)	554	Pr. S (1)	...	...	F	...	...
212	Kalehtar	(212)	607	Pr. S (1)	...	...	O	KR	...
213	Kutehr	(213)	530	...	...	E	O	...	...
214	Januhi	(214)	286	...	...	E	O	...	...
215	Agahr	(215)	367	Pr. S (1)	...	E	O	KR	...
216	Trimath	(216)	220	...	...	E	O	...	...
217	Lunoh	(217)	370	...	...	...	F	KR	...
218	Bholga	(218)	146	...	...	E	O	...	...
219	Jatrun	(219)	277	Pr. S (1)	...	E	O	...	...
220	Chuari Khas	(220)	514	Sec. S(1), Mid. S(1)	H(1), FC(1)	E	T	KR	PO, Phone
221	Gular	(221)	1,000	...	...	...	F	...	...
222	Tarkara	(222)	307	...	...	...	F	...	...
223	Sarna	(223)	284	...	...	E	F	...	...
224	Suloh	(224)	334	Pr. S (1)	...	E	O	...	...
225	Nal	(225)	373	...	...	E	W	...	...
226	Uprat	(226)	242	...	...	E	F	...	...
227	Dadriarhu	(227)	446	...	...	E	O	...	...
228	Gadhasan	(228)	359	Pr. S (1)	...	E	F	...	PO
229	Barhula	(229)	1,005	...	...	...	F	...	...
230	Chinian	(230)	198	...	...	E	F	...	...
231	Parchor	(231)	677	Pr. S (1)	...	E	R	KR	Phone
232	Hathi Dhar	(232)	410	...	...	...	F	...	...

DIRECTORY

Land Use

Staple Food	Land use (i.e., area under different types of land use in acres rounded to the nearest unit)					Nearest town & distance in Kilometre	Day or Days of the Market/ Hat if any, held in the village	Remarks including any place of religious, historical or archaeological interest	Location Code No.
	Forest	Irrigated	Un-irrigated	Culturable waste	Area not available for cultivation				
10	11	12	13	14	15	16	17	18	1
Wheat, Maize, Rice	75	...	71	46	19	Chamba 22	...	...	203
Wheat, Maize, Rice	904	...	158	256	50	Chamba 27	...	...	204
Wheat, Maize, Rice	1,507	...	85	442	83	Chamba 25	...	...	205
Wheat, Maize, Rice	870	...	60	94	26	Chamba 50	...	...	206
Uninhabited	188	...	...	...	...	Chamba 50	...	...	207
Wheat, Maize, Rice	101	0 (46)	54	183	31	Chamba 53	...	...	208
Wheat, Maize, Rice	152	0 (31)	48	359	39	Chamba 54	...	...	209
Wheat, Maize, Rice	...	0 (61)	45	467	53	Chamba 53	...	...	210
Wheat, Maize, Rice	...	0 (18)	90	416	30	Chamba 42	...	...	211
Wheat, Maize, Rice	23	0 (105)	23	39	417	Dalhousie 48	...	...	212
Wheat, Maize, Rice	...	0 (57)	76	38	359	Dalhousie 48	...	...	213
Wheat, Maize, Rice	...	0 (17)	81	160	28	Dalhousie 48	...	...	214
Wheat, Maize, Rice	...	0 (17)	126	196	28	Dalhousie 48	...	...	215
Wheat, Maize, Rice	...	...	44	35	141	Dalhousie 48	...	...	216
Wheat, Maize, Rice	121	...	84	142	23	Dalhousie 48	...	...	217
Wheat, Maize, Rice	....	0 (4)	35	97	10	Bakloh 24	...	...	218
Wheat, Maize, Paddy	...	0 (18)	35	191	33	Bakloh 27	...	...	219
Wheat, Maize, Rice	....	...	344	74	96	Bakloh 24	...	...	220
Wheat, Maize, Rice	486	0 (5)	124	348	37	Bakloh 24	...	...	221
Wheat, Maize, Rice	52	0 (9)	41	167	38	Bakloh 22	...	...	222
Wheat, Maize, Rice	...	...	47	220	17	Bakloh 18	...	...	223
Wheat, Maize, Rice	82	...	82	147	23	Bakloh 16	...	...	224
Wheat, Maize, Rice	170	...	98	89	16	Bakloh 15	...	...	225
Wheat, Maize, Rice	144	...	41	39	18	Bakloh 12	...	...	226
Wheat, Maize, Rice	180	0 (2).	61	173	30	Bakloh 12	...	...	227
Wheat, Maize, Rice	33	0 (3)	76	186	61	Bakloh 13	...	Temple Jawalaji	228
Wheat, Maize, Rice	653	....	52	172	128	Bakloh 10	...	...	229
Wheat, Maize, Rice	103	0 (8)	35	31	21	Bakloh 12	...	...	230
Wheat, Maize, Rice	453	0 (48)	41	90	45	Bakloh 12	...	...	231
Wheat, Maize, Rice	...	...	77	311	22	Bakloh 14	...	...	232

Location Code No.	Name of village/ Hadbast No.		Total area of the village (in Acres)	Amenities available within the village					
				Educational	Medical	Power supply	Drinking water	Communications	Post and Telegraph
1	2		3	4	5	6	7	8	9
233	Chhatrel	(233)	420	...	...	...	O	...	...
234	Jangal Drumma	(234)	104	...	...	...	N.A.	...	...
235	Drumma	(235)	223	Pr. S (1)	...	...	Tk	...	...
236	Hathi Dhar Jangal	(236)	194	...	...	...	N.A.	...	...
237	Kathet	(237)	1,113	Pr. S (2)	...	E	O, Tk	...	...
238	Flarh	(238)	796	Mid. S (1)	...	E	O	KR	PO
239	Duth	(239)	773	...	...	...	F	KR	...
240	Chulari	(240)	564	Pr. S (1)	...	...	F	KR	...
241	Kelan	(241)	323	...	...	...	F	KR	...
242	Mandhrar	(242)	512	Pr. S (1)	...	...	F	...	...
243	Baloh	(243)	485	Pr. S (1)	...	...	F	KR	...
244	Kudi	(244)	265	...	...	...	F	KR	...
245	Raipur Khas	(245)	563	Mid. S (1)	D (1)	E	F	...	PO
246	Pagot Jangal	(246)	140	...	...	...	N.A.	...	...
247	Pagot	(247)	436	Pr. S (1)	...	...	F	KR	...
248	Marar	(248)	605	...	...	...	F	KR	...
249	Chihun	(249)	686	Pr. S (1)	...	...	F	KR	...
250	Aru Pher	(250)	985	...	...	...	F	KR	...
251	Chaki	(251)	1,842	Pr. S (1)	...	...	F	KR	...
252	Kalasan	(252)	928	...	...	...	N.A.	...	...
253	Kalasan Jangal	(253)	1,374	...	...	...	N.A.	...	...
254	Bharwan	(254)	1,192	...	...	...	F	KR	...
255	Rat-Bhaonr	(255)	1,235	...	...	...	F	KR	...
256	Sana-Dhar	(256)	906	...	...	...	N.A.	...	...
257	Thera Jangal	(257)	116	...	...	...	N.A.	...	...
258	Jandroga-Chakran	(258)	521	Pr. S (1)	...	...	F	KR	...
259	Syun	(259)	494	Pr. S (1)	...	E	O	...	...
260	Bela Jangal	(260)	228	...	...	...	N.A.	...	...
261	Pursiara	(261)	565	...	...	...	O	...	...
262	Gamrahr	(262)	567	...	...	...	O	...	...

DIRECTORY

Land Use

Staple Food	Land use (i.e., area under different types of land use in acres rounded to the nearest unit)					Nearest town & distance in Kilometre	Day or Days of the Market/ Hat if any, held in the village	Remarks including any place of religious, historical or archaeological interest	Location Code No.
	Forest	Irrigated	Un-irrigated	Culturable waste	Area not available for cultivation				
10	11	12	13	14	15	16	17	18	1
Wheat, Maize, Rice	142	...	88	171	19	Bakloh 20	...	Temple Mahakali	233
Wheat, Maize, Rice	97	...	6	...	1	Bakloh 20	...	...	234
Wheat, Maize, Rice	20	...	68	122	13	Bakloh 18	...	...	235
Wheat, Maize, Rice	191	...	...	3	...	Bakloh 18	...	...	236
Wheat, Maize, Rice	48	0 (28)	183	780	74	Bakloh 18	...	...	237
Wheat, Maize, Rice	129	0 (53)	109	461	44	Bakloh 20	...	...	238
Wheat, Maize, Rice	...	0 (38)	90	588	57	Chamba 47	...	...	239
Wheat, Maize, Rice	...	0 (35)	144	344	41	Chamba 32	...	...	240
Wheat, Maize, Rice	...	0 (15)	86	202	20	Chamba 31	...	...	241
Wheat, Maize, Rice	...	...	131	364	17	Chamba 57	...	...	242
Wheat, Maize, Rice	110	0 (24)	78	246	27	Chamba 35	...	...	243
Wheat, Maize, Rice	...	0 (22)	48	174	21	Chamba 40	...	...	244
Wheat, Maize, Rice	117	0 (44)	98	267	37	Chamba 40	...	...	245
Wheat, Maize, Rice	140	...	...	...	...	Chamba 40	...	...	246
Wheat, Maize, Rice	...	...	87	334	15	Chamba 40	...	...	247
Wheat, Maize, Rice	62	0 (42)	77	368	56	Chamba 40	...	...	248
Wheat, Maize, Rice	...	0 (23)	44	560	59	Chamba 41	...	...	249
Wheat, Maize, Rice	452	...	65	455	13	Chamba 40	...	...	250
Wheat, Maize, Rice	586	...	156	1,041	59	Chamba 43	...	...	251
Uninhabited	3	...	74	818	33	Chamba 43	...	...	252
Uninhabited	1,373	...	...	...	1	Chamba 40	...	...	253
Uninhabited	176	...	64	945	7	Chamba 40	...	...	254
Wheat, Maize, Rice	340	...	50	822	23	Chamba 47	...	...	255
Uninhabited	209	...	64	623	10	Chamba 47	...	...	256
Uninhabited	116	...	...	...	...	Chamba 50	...	...	257
Wheat, Maize, Rice	154	0 (97)	62	142	66	Chamba 50	...	...	258
Wheat, Maize, Rice	66	0 (58)	79	229	62	Chamba 70	...	...	259
Uninhabited	228	...	...	...	...	Chamba 70	...	...	260
Wheat, Maize, Rice	377	0 (5)	103	56	24	Chamba 72	...	...	261
Wheat, Maize, Rice	366	0 (9)	66	95	31	Chamba 72	...	...	262

Location Code No.	Name of village/ Hadbast No.		Total area of the village (in Acres)	Amenities available within the village: Educational	Medical	Power supply	Drinking water	Communications	Post and Telegraph
1	2		3	4	5	6	7	8	9
263	Rupaina	(263)	328	Pr. S (1)	...	...	O	...	...
264	Talai-Jangal	(264)	988	...	...	...	N.A.	...	...
265	Manuta	(265)	555	Mid. S (1)	D (1)	E	O	...	PO
266	Godhra	(266)	714	Pr. S (1)	...	E	O	KR	...
267	Binna	(267)	940	Pr. S (1)	...	E	O	...	...
268	Panjla	(268)	700	Pr. S (1)	...	E	O	...	...
269	Khanor	(269)	775	Pr. S (1)	...	E	W	KR	...
270	Tundi Khas	(270)	408	Mid. S (1)	D (1)	E	W	KR	PO
271	Chauntlu	(271)	525	...	...	...	W	KR	...
272	Keod	(272)	736	Pr. S (1)	...	...	O	...	...
273	Bharari	(273)	644	...	...	E	W	KR	...
274	Adhwar	(274)	459	Pr. S (1)	...	...	W	KR	...
275	Dukhar	(275)	370	Mid. S (1)	...	E	T	KR	...
276	Samot	(276)	233	...	HC (1)	E	T	KR	PO
277	Jasur	(277)	552	Pr. S (1)	...	E	W	KR	...
278	Surpara	(278)	318	Pr. S (1)	...	...	W	KR	...
279	Tikri Khas	(279)	970	Pr. S (1)	...	E	O	KR	PO
280	Kui	(280)	429	...	...	...	O	KR	...
281	Kathiari	(281)	560	...	...	...	O	KR	...
282	Kumharka	(282)	3,246	Pr. S (1)	...	...	O	KR	...
283	Gharanu	(283)	1,245	...	...	...	N.A.	...	...
284	Godhal	(284)	1,876	Pr. S (1)	...	...	O	KR	...
285	Manjhoi	(285)	686	...	...	...	O	KR	...
286	Dunda Dhand	(286)	716	...	...	...	N.A.	...	...
287	Lambial	(287)	534	...	...	...	N.A.	...	...
288	Bhonta	(288)	928	Pr. S (1)	..	...	O, F	...	...
289	That Jangal	(289)	113	...	...	...	N.A.	...	...
290	Dharwai	(290)	366	...	...	E	O	KR	...
291	Bhujjal	(291)	617	Pr. S (1)	...	...	O	KR	...
292	Duppar	(292)	366	Pr. S (1)	...	E	O	KR	...

DIRECTORY

Land Use

Staple Food	Land use (i.e., area under different types of land use in acres rounded to the nearest unit)					Nearest town & distance in Kilometre		Day or Days of the Market/ Hat if any, held in the village	Remarks including any place of religious, historical or archaeological interest	Location Code No.
	Forest	Irrigated	Un-irrigated	Culturable waste	Area not available for cultivation					
10	11	12	13	14	15	16		17	18	1
Wheat, Maize, Paddy	...	0 (49)	49	191	39	Chamba	72	...	...	263
Uninhabited	988	...	...	...	...	Chamba	72	...	...	264
Wheat, Maize, Paddy	172	0 (66)	112	165	40	Chamba	70	...	...	265
Maize, Wheat, Rice	119	0 (3)	119	444	29	Chamba	68	...	...	266
Wheat, Maize, Rice	85	0 (38)	221	544	52	Chamba	71	...	...	267
Wheat, Maize, Rice	8	0 (13)	99	549	31	Chamba	70	...	Kanjar Mahadev	268
Wheat, Maize, Rice	...	0 (46)	186	479	64	Dharamsala	50	...	...	269
Wheat, Maize, Rice	26	0 (117)	64	164	37	Dharamsala	49	...	Temple Shri Thakur	270
Wheat, Maize, Rice	...	...	110	403	12	Dharamsala	53	...	...	271
Wheat, Maize, Rice	74	...	117	501	44	Dharamsala	50	...	...	272
Wheat, Maize, Rice	81	0 (21)	92	422	28	Dharamsala	50	...	...	273
Wheat, Maize, Rice	...	0 (27)	98	301	33	Dharamsala	51	...	...	274
Wheat, Maize Rice	...	0 (96)	13	226	35	Dharamsala	49	...	...	275
Wheat, Maize, Rice	...	0 (129)	10	65	29	Dharamsala	48	...	Temple Devi Chamunda	276
Wheat, Maize, Rice	...	0 (114)	56	314	68	Dharamsala	50	...	...	277
Wheat, Maize, Rice	...	...	83	213	22	Dharamsala	49	...	...	278
Wheat, Maize, Rice	...	0 (88)	70	727	85	Nurpur	35	...	...	279
Wheat, Maize, Barley	...	...	57	360	12	Nurpur	40	...	...	280
Wheat, Maize, Barley	...	...	52	500	8	Nurpur	37	...	...	281
Wheat, Maize, Barley	322	...	216	2,577	131	Nurpur	38	...	...	282
Uninhabited	557	...	89	531	68	Nurpur	38	...	...	283
Wheat, Maize, Barley	401	...	101	1,330	44	Nurpur	40	...	...	284
Wheat, Maize, Barley	77	...	32	556	21	Nurpur	40	...	...	285
Uninhabited	297	...	16	371	32	Nurpur	40	...	...	286
Uninhabited	158	...	8	415	3	Nurpur	38	...	...	287
Wheat, Maize, Barley	...	...	59	851	18	Nurpur	38	...	...	288
Uninhabited	113	...	...	...	...	Nurpur	38	...	...	289
Wheat, Maize, Rice	...	0 (18)	60	255	33	Nurpur	35	...	...	290
Wheat, Maize, Rice	49	0 (45)	48	404	71	Nurpur	34	...	...	291
Wheat, Maize, Rice	...	0 (130)	38	134	64	Nurpur	34	...	...	292

Location Code No.	Name of village/ Hadbast No.		Total area of the village (in Acres)	Amenities available within the village					
				Educational	Medical	Power supply	Drinking water	Communications	Post and Telegraph
1	2		3	4	5	6	7	8	9
293	Garnta	(293)	332	Pr. S (1)	...	E	T	...	...
294	Kamla	(294)	387	Pr. S (1)	...	E	O	...	...
295	Balu	(295)	614	...	...	E	T	...	...
296	Kara	(296)	166	...	...	...	F, O	...	...
297	Sarog	(297)	590	Pr. S (1)	...	E	O	KR	...
298	Ranjein	(298)	315	...	...	E	O	...	...
299	Dungru	(299)	429	...	...	E	T	KR	...
300	Sihunta	(300)	1,605	Sec. S(1), Mid. S(1)	D (1)	E	T	KR	PO
301	Bhunwara	(301)	813	...	...	...	O	...	...
302	Banet	(302)	550	Pr. S (1)	...	...	O	...	...
303	Dharuin	(303)	478	Pr. S (1)	...	...	O	...	...
304	Bhatlauri	(304)	495	...	...	...	O	...	...
305	Morthu-Uparla	(305)	1,146	...	...	...	O	...	...
306	Morthu-Jhikla	(306)	605	Mid. S (1)	...	...	W, O	...	PO
307	Morthu-Jangal	(307)	42	...	...	...	N.A.	...	...
308	Jolna Khas	(308)	783	Pr. S (1)	...	...	O	...	...
309	Kallar Jolna	(309)	449	Pr. S (1)	...	...	O	...	...
310	Chaladni	(310)	781	...	...	...	O	...	...
311	Cha era	(311)	1,301	...	...	E	T, O	KR	...
312	Naloh	(312)	648	Pr. S (1)	...	...	F, O	KR	...
313	Jangal Dharla	(313)	97	...	...	...	N.A.	...	...
314	Marhetra	(314)	259	...	...	E	F	KR	PO
315	Thaukoli	(315)	404	...	...	E	F, O	KR	...
316	Motla	(316)	1,102	Pr. S (1)	...	E	O	KR	...
317	Draon	(317)	421	...	...	...	O	KR	...
318	Sakhiar	(318)	798	Pr. S (1)	...	...	O	...	...
319	Nadal Jangal	(319)	6,994	...	...	...	N.A.	...	...
320	Rikhgola	(320)	828	...	...	...	F	...	...
321	Basolda	(321)	869	Pr. S (1)	...	E	F	KR	...
322	Pukhru	(322)	181	...	...	...	O	...	...

DIRECTORY

Land Use

Staple Food	Land use (i.e., area under different types of land use in acres rounded to the nearest unit)					Nearest town & distance in Kilometre	Day or Days of the Market/ Hat held if any, in the village	Remarks including any place of religious, historical or archaeological interest	Location Code No.
	Forest	Irrigated	Un-irrigated	Culturable waste	Area not available for cultivation				
10	11	12	13	14	15	16	17	18	1
Wheat, Maize, Rice	...	0 (129)	54	114	35	Nurpur 35	...	...	293
Wheat, Maize, Rice	...	0 (118)	59	138	72	Nurpur 34	...	Temple Shivji	294
Wheat, Maize, Rice	...	0 (98)	61	398	57	Nurpur 35	...	...	295
Uninhabited	...	...	17	147	2	Nurpur 39	...	...	296
Wheat, Maize, Rice	...	C (118)	98	307	67	Nurpur 46	...	...	297
Wheat, Maize, Rice	...	C (57)	51	178	29	Nurpur 38	...	...	298
Wheat, Maize, Rice	...	0 (166)	72	119	72	Nurpur 35	...	...	299
Wheat, Maize, Rice	377	0 122)	134	870	102	Nurpur 35	Temple Devi Chmunda		300
Wheat, Maize, Rice	...	...	70	672	71	Nurpur 30	...	...	301
Wheat, Maize, Rice	168	...	81	254	47	Nurpur 29	...	...	302
Wheat, Maize, Rice	84	...	73	280	41	Nurpur 29	...	...	303
Wheat, Maize, Paddy	94	...	37	336	28	Nurpur 30	...	...	304
Wheat, Maize, Paddy	280	...	116	682	68	Nurpur 25	...	...	305
Wheat, Maize, Paddy	68	...	94	411	32	Nurpur 25	...	...	306
Uninhabited	42	...	...	...	...	Nurpur 25	...	...	307
Wheat, Maize, Paddy	440	...	81	190	72	Nurpur 25	...	...	308
Wheat, Maize, Paddy	131	...	86	153	79	Nurpur 24	...	...	309
Wheat, Maize, Paddy	162	...	46	517	56	Nurpur 30	...	...	310
Wheat, Maize, Rice	336	0 (116)	171	562	116	Nurpur 27	Temple Devi Chamunda		311
Wheat, Maize, Rice	259	...	80	263	46	Nurpur 37	...	...	312
Uninhabited	95	...	...	...	2	Nurpur 37	...	...	313
Wheat, Maize, Rice	...	...	127	116	16	Dharamsala 35	...	...	314
Wheat, Maize, Rice	...	C (84)	94	167	59	Dharamsala 36	...	...	315
Wheat, Maize, Rice	...	C (154)	105	772	71	Dharamsala 30	...	...	316
Wheat, Maize, Rice	...	...	32	374	15	Dharamsala 40	...	...	317
Wheat, Maize, Rice	109	...	64	606	19	Dharamsala 36	...	...	318
Uninhabited	6,546	...	...	...	448	Dharamsala 36	...	...	319
Uninhabited	249	...	14	557	8	Nurpur 65	...	...	320
Wheat, Maize, Rice	...	...	136	688	45	Nurpur 64	...	...	321
Wheat, Maize, Rice	...	...	32	143	6	Nurpur 65	...	...	322

Location Code No.	Name of village/ Hadbast No.		Total area of the village (in Acres)	Amenities available within the village					
				Educational	Medical	Power supply	Drinking water	Communications	Post and Telegraph
1	2		3	4	5	6	7	8	9
323	Pukhru Jangal	(323)	65	...	...	...	N.A.	...	...
324	Nahat	(324)	271	...	...	...	F	KR	...
325	Kathla	(325)	382	Pr. S (1)	...	...	TW	KR	...
326	Kathla Jangal	(326)	178	...	...	...	N.A.	...	...
327	Dramnala	(327)	453	Mid. S (1)	...	E	F	KR	PO
328	Rahal Ban Jangal	(328)	71	...	...	...	N.A.	...	...
329	Lodhar Garh	(329)	268	...	...	...	F	KR	...
330	Pukhred	(330)	525	...	...	...	W	KR	...
331	Gorat-Bangotu	(331)	506	...	...	...	W	KR	...
332	Kukroti-Ghat	(332)	561	Pr. S (1)	...	...	W	KR	...
333	Banoli	(333)	434	Pr. S (1)	...	...	W	KR	...
334	Nadlu Jangal	(334)	76	...	...	...	N.A.	...	...
335	Arain	(335)	254	...	...	...	W	KR	...
336	Thalel	(336)	467	Pr. S (1)	D (1)	E	R, W	KR	...
337	Bhangian	(337)	534	...	...	...	W	KR	...
338	Balana	(338)	920	...	...	E	W	KR	...
339	Balli	(339)	824	...	...	...	W	KR	...
340	Bhiora-Sanj	(340)	301	...	...	...	F	...	...
341	Bhiora	(341)	293	...	...	...	O	...	...
342	Gola	(342)	1,209	Pr. S (1)	...	...	W, O	...	PO
343	Kukroti-Jangal	(343)	191	...	...	...	N.A.	...	...
344	Kohlan	(344)	483	Pr. S (1)	...	...	W	KR	...
345	Hatli	(345)	593	Mid. S (1)	...	E	W	PR	...

DIRECTROY

Land Use

Staple Food	Land use (i.e., area under different types of land use in acres rounded to the nearest unit)					Nearest town & distance in Kilometre	Day or Days of the Market/ Hat if any, held in the village	Remarks including any place of religious, historical or archaeological interest	Location Code No.
	Forest	Irrigated	Un-irrigated	Culturable waste	Area not available for cultivation				
10	11	12	13	14	15	16	17	18	1
Uninhabited	65	...	...	...	...	Nurpur 65	...	...	323
Wheat, Maize, Rice	...	...	67	188	16	Nurpur 65	...	...	324
Wheat, Maize, Rice	...	...	111	252	19	Nurpur 65	...	...	325
Uninhabited	178	...	...	...	...	Nurpur 65	...	...	326
Wheat, Maize, Rice	...	...	214	189	50	Nurpur 63	...	...	327
Uninhabited	71	...	...	...	...	Nurpur 63	...	...	328
Wheat, Maize, Rice	43	...	37	174	14	Nurpur 63	...	...	329
Wheat, Maize, Rice	121	...	63	303	38	Dharamsala 41	...	...	330
Wheat, Maize, Rice	159	...	47	260	40	Dharamsala 37	...	...	331
Wheat, Maize, Rice	159	...	60	287	55	Dharamsala 35	...	...	332
Wheat, Maize, Rice	83	...	80	206	65	Dharamsala 35	...	...	333
Uninhabited	76	...	...	...	...	Dharamsala 35	...	...	334
Wheat, Maize, Rice	112	...	18	92	32	Dharamsala 32	...	...	335
Wheat, Maize, Rice	...	...	127	222	118	Dharamsala 29	...	...	336
Wheat, Maize, Rice	224	...	52	198	60	Dharamsala 32	...	...	337
Wheat, Maize, Rice	126	...	155	498	141	Dharamsala 27	...	...	338
Wheat, Maize, Rice	73	...	88	577	86	Dharamsala 37	...	...	339
Wheat, Maize, Rice	...	...	42	237	22	Dharamsala 27	...	...	340
Wheat, Maize, Rice	...	...	40	233	20	Dharamsala 26	...	...	341
Wheat, Maize, Rice	173	...	274	712	50	Dharamsala 27	...	...	342
Uninhabited	188	...	...	...	3	Dharamsala 27	...	...	343
Wheat, Maize, Rice	33	...	81	292	77	Dharamsala 28	...	...	344
Wheat, Maize, Rice	59	...	164	234	136	Dharamsala 24	...	...	345

SUB-TEHSIL BRAHMAUR

Location Code No.	Name of village/ Hadbast No.		Total area of the village (in Acres)	Amenities available within the village					
				Educational	Medical	Power supply	Drinking water	Communications	Post and Telegraph
1	2		3	4	5	6	7	8	9
1	Dhar Liundi	(35)	3,746	...	...	...	N.A.	...	...
2	Jangal Dagola	(36)	925	...	...	...	O	...	...
3	Jangal Reserve Thanala	(34)	422	...	...	...	N.A.	...	...
4	Sirot	(33)	2,008	Pr. S (1)	...	...	T	...	...
5	Dhar Tandei	(32)	2,830	...	...	...	O	...	...
6	Dhar Silpiri	(30)	144	...	...	...	O	...	...
7	Jangal Silpiri	(31)	650	...	...	...	N.A.	...	...
8	Silpiri	(29)	828	Pr. S (1)	...	...	O	...	...
9	D.P.F. Tundah	(28)	846	...	...	...	O	...	...
10	Tundah	(26)	835	Pr. S (1)	D(2)	...	T	...	...
11	Bargaraon	(40)	718	Pr. S (1)	...	...	F	...	...
12	Bhadar	(37)	495	...	...	...	O	...	...
13	Jangal Soa	(38)	1,025	...	...	...	N.A.	...	...
14	Dhar Sar	(39)	1,363	...	...	...	O	...	...
15	Kuthar	(41)	1,824	...	...	...	O	...	...
16	Palan	(42)	1,550	...	...	...	T	...	...
17	D.P.F. Palan	(43)	344	...	...	...	N.A.	...	...
18	Sirar	(44)	1,553	Pr. S (1)	...	...	T	...	...
19	Palan Palani	(45)	1,869	Pr. S (1)	...	...	T	...	...
20	Dhar Puran Goth	(46)	5,071	...	...	...	N.A.	...	...
21	Sop	(47)	940	...	...	...	O	...	...
22	Garehr	(48)	822	Pr. S (1)	...	...	O	...	...
23	Mando	(49)	1,439	...	...	...	T	...	...
24	R.F. Chobia Bani	(56)	25	...	...	...	N.A.	...	..
25	D.P.F. Chobia Bani	(57)	208	...	...	...	O	...	...
26	Chobia	(55)	881	Pr. S (1)	...	...	T	KR	...
27	Dhar Goragar	(50)	236	...	...	...	N.A.	...	...
28	Dhar Dhansbag	(53)	956	...	...	...	N.A.	...	...
29	Dhar Khapar	(51)	3,739	...	...	...	N.A.	...	

DIRECTORY

Land Use

Staple Food	Land use (i.e., area under different types of land use in acres rounded to the nearest unit)					Nearest town & distance in Kilometre	Day or Days of the Market/ Hat if any, held in the village	Remarks including any place of religious, historical or archaeological interest	Location Code No.
	Forest	Irrigated	Un-irrigated	Culturable waste	Area not available for cultivation				
10	11	12	13	14	15	16	17	18	1
Wheat, Maize	1,857	...	1	1,872	16	Chamba 96	...	...	1
Uninhabited	918	...	...	...	7	Chamba 96	...	...	2
Uninhabited	420	...	...	...	2	Chamba 88	...	...	3
Wheat, Maize, Barley	8	...	72	1,895	33	Chamba 88	...	Temple Bani Bhagwati	4
Uninhabited	...	...	...	2,812	18	Chamba 104	...	...	5
Uninhabited	...	...	...	142	2	Chamba 112	...	...	6
Uninhabited	648	...	2	...	...	Chamba 112	...	...	7
Wheat, Maize, Barley	...	...	69	737	22	Chamba 80	...	...	8
Wheat, Maize, Barley	800	...	36	8	2	Chamba 85	...	...	9
Wheat, Maize, Barley	...	...	64	757	14	Chamba 64	...	...	10
Wheat, Maize, Barley	234	...	92	375	17	Chamba 80	...	Temple Nag and Buari Devta	11
Wheat, Maize, Barley	...	...	30	456	9	Chamba 88	...	...	12
Uninhabited	1,020	...	...	...	5	Chamba 88	...	...	13
Wheat, Maize, Barley	163	...	...	1,198	2	Chamba 102	...	...	14
Wheat, Maize, Barley	...	...	59	1,734	31	Chamba 69	...	...	15
Wheat, Maize, Barley	...	...	20	1,508	22	Chamba 75	...	...	16
Uninhabited	335	...	...	4	5	Chamba 75	...	...	17
Wheat, Maize	...	...	183	1,318	52	Chamba 65	...	...	18
Wheat, Maize	...	...	206	1,596	67	Chamba 67	...	...	19
Uninhabited	5,067	...	...	...	4	Chamba 75	...	...	20
Wheat, Maize	...	0(1)	84	822	33	Chamba 75	...	...	21
Wheat, Maize	...	...	106	690	26	Chamba 75	...	Temple Sita Mata	22
Wheat, Maize	17	...	92	1,298	32	Chamba 82	...	...	23
Uninhabited	25	...	...	...	...	Chamba 85	...	...	24
Uninhabited	207	...	1	...	...	Chamba 85	...	...	25
Wheat, Maize	7	...	175	684	15	Chamba 88	...	...	26
Uninhabited	...	...	...	236	...	Chamba 87	...	...	27
Uninhabited	...	...	...	950	6	Chamba 87	...	...	28
Uninhabited	...	...	...	3,735	4	Chamba 86	...	...	29

Location Code No.	Name of village/ Hadbast No.		Total area of the village (in Acres)	Amenities available within the village: Educational	Medical	Power supply	Drinking water	Communications	Post and Telegraph
1	2		3	4	5	6	7	8	9
30	Dhar Smel	(52)	1,120	...	...	...	N.A.	...	...
31	Dhar Jol	(54)	3,664	...	...	...	N.A.	...	...
32	Seri Kao	(58)	735	...	...	...	W	...	...
33	Dhar Darbala	(59)	2,499	...	...	...	N.A.	...	...
34	Dhar Hal	(64)	4,797	...	...	...	N.A.	...	...
35	Balmui	(63)	1,916	Pr. S (1)	...	...	T	...	...
36	R.F. Thala	(60)	20	...	...	...	N.A.	...	...
37	R.F. Bilgar Harsar	(61)	16	...	...	...	N.A.	...	...
38	R.F. Harsar Bilgar	(62)	4	...	...	...	N.A.	...	...
39	Harser	(80)	255	Pr. S (1)	...	...	T	...	...
40	R.F. Dunda	(81)	52	...	...	...	O, F	...	...
41	D.P.F. Dunda	(82)	90	...	...	...	N.A.	...	...
42	Mahun	(83)	194	...	...	...	O	...	...
43	R.F. Mahun Harsar	(79)	718	...	...	...	N.A.	...	...
44	R.F. Paranghala	(85)	556	...	...	...	N.A.	...	...
45	Paranghala	(84)	409	...	...	...	T	...	...
46	R.F. Satli	(89)	26	...	...	...	N.A.	...	...
47	D.P.F. Satli	(90)	45	...	...	...	N.A.	...	...
48	Palda	(91)	166	...	...	...	T	...	...
49	Khund	(88)	380	Pr. S (1)	...	...	T	...	...
50	R F. Khund	(87)	641	...	...	...	N.A.	...	...
51	R.F. Rajaur	(93)	391	...	...	...	N.A.	...	...
52	Rajaur	(92)	186	Pr. S (1)	...	...	Tk.	...	...
53	Gosan	(95)	352	...	...	E	W, O	...	...
54	Ser	(96)	100	...	...	E	O	...	...
55	Brahmaur	(97)	147	Mid. S(1), Sec. S(1) H (1)		E	T	KR	PTO
56	Malkauta	(94)	542	Pr. S (1)	...	E	T	...	...
57	D.P.F. Bharmani	(102)	654	...	...	...	N.A.	...	...
58	Dhar Chutar Siya	(103)	3,425	...	...	...	N.A.	...	...

DIRECTORY

Land Use

Staple Food	Land use (i.e., area under different types of land use in acres rounded to the nearest unit)					Nearest town & distance in Kilometre	Day or Days of the Market/ Hat if any, held in the village	Remarks including any place of religious, historical or archaeological interest	Location Code No.
	Forest	Irrigated	Un-irrigated	Culturable waste	Area not available for cultivation				
10	11	12	13	14	15	16	17	18	1
Uninhabited	...	...	...	1,104	16	Chamba 85	...	...	30
Uninhabited	...	...	...	3,646	18	Chamba 82	...	...	31
Wheat Maize,	...	...	46	675	14	Chamba 83	...	...	32
Uninhabited	...	...	...	2,491	8	Chamba 83	...	...	33
Uninhabited	...	...	...	4,773	24	Chamba 83	...	...	34
Wheat, Maize, Barley	...	...	49	1,843	24	Chamba 5	...	...	35
Uninhabited	20	...	...	...	...	Chamba 83	...	...	36
Uninhabited	15	...	...	...	1	Chamba 86	...	...	37
Uninhabited	4	...	...	...	...	Chamba 87	...	...	38
Wheat, Maize, Barley	...	...	53	186	16	Chamba 87	...	Temple Shivji	39
Uninhabited	...	...	11	38	3	Chamba 87	...	...	40
Uninhabited	89	...	...	...	1	Chamba 83	...	...	41
Wheat, Maize, Barley	...	...	14	170	10	Chamba 85	...	...	42
Uninhabited	718	...	...	...	...	Chamba 85	...	...	43
Uninhabited	547	...	...	9	...	Chamba 80	...	...	44
Wheat, Maize	...	...	34	364	11	Chamba 80	...	...	45
Uninhabited	25	...	...	...	1	Chamba 81	...	...	46
Uninhabited	45	...	...	...	...	Chamba 79	...	...	47
Wheat, Maize	...	...	35	118	13	Chamba 77	...	...	48
Wheat, Maize, Barley	...	...	103	228	49	Chamba 82	...	...	49
Uninhabited	638	...	...	...	3	Chamba 80	...	...	50
Uninhabited	371	...	10	5	5	Chamba 75	...	...	51
Wheat, Maize	...	...	69	105	12	Chamba 75	...	...	52
Wheat, Maize	...	...	118	218	16	Chamba 72	...	...	53
Wheat, Maize	...	...	66	26	8	Chamba 73	...	...	54
Wheat, Maize	...	...	99	17	31	Chamba 70	...	Temple Shivji	55
Wheat, Maize	...	...	304	221	17	Chamba 73	...	...	56
Wheat, Maize	631	...	3	17	3	Chamba 73	...	...	57
Uninhabited	...	...	...	3,425	...	Chamba 74	...	...	58

Location Code No.	Name of village/ Hadbast No.		Total area of the village (in Acres)	Amenities available within the village					
				Educational	Medical	Power supply	Drinking water	Communications	Post and Telegraph
1	2		3	4	5	6	7	8	9
59	Dhar Dharmani	(105)	1,448	...	...	...	N.A.	...	...
60	Dhar Rawa	(104)	1,430	...	...	...	N.A.	...	...
61	Batara	(106)	1,601	Pr. S (1)	...	...	TW	...	...
62	San	(107)	417	Pr. S (1)	...	...	O	...	...
63	Banog	(108)	284	...	...	...	F	...	...
64	Barari	(109)	885	Pr. S (1)	...	...	O	...	...
65	R.F. Pre	(114)	180	...	...	...	N.A.	...	...
66	R.F. Trund	(113)	33	...	...	...	N.A.	...	...
67	D.P.F. Agasan	(110)	363	...	...	...	N.A.	...	...
68	R.F. Siur	(112)	294	...	...	...	N.A.	...	...
69	Agasan	(111)	393	...	...	...	T	...	...
70	Siur	(115	964	Pr. S (1)	...	...	TW	...	...
71	Retan	(116)	799	Pr. S (1)	...	...	O	...	...
72	D.P.F. Arki	(118)	114	...	...	...	N.A.	...	...
73	Lamnauta	(117)	744	...	...	...	TW	...	...
74	R.F. Moru	(101)	364	...	...	...	N.A.	...	...
75	Sachon	(99)	401	...	D (1)	E	T	K R	...
76	Panjsei	(98)	363	Pr. S (1)	...	...	T	K R	...
77	Chaledh	(100)	272	...	...	...	F	K R	...
78	Barai	(121)	541	Pr. S (1)	...	...	TW	K R	...
79	D.P.F. Deoki	(122)	19	...	...	...	N.A.	...	...
80	Grim	(119)	534	Pr. S (1)	...	...	TW	...	...
81	D.P.F. Grim	(117)	133	...	...	...	N.A.	...	...
82	Deoki	(123)	333	...	...	...	F	...	...
83	Lal	(124)	274	Pr. S (1)	...	...	F	K R	...
84	Khani	(125)	569	Mid. S (1)	D (1)	...	TW	...	PO
85	Ulans	(126)	872	Pr. S (1)	D (1)	...	F	...	...
86	Thalla	(25)	2,144	Pr .S (1)	...	...	T	...	...
87	Dhar Het Peil	(24)	685	...	...	...	O	...	...

DIRECTORY

Land Use

Staple Food	Land use (i.e., area under different types of land use in acres rounded to the nearest unit)					Nearest town & distance in Kilometre	Day or Days of the Market/ Hat if any, held in the village	Remarks including any place of religious, historical or archaeological interest	Location Code No.
	Forest	Irrigated	Un-irrigated	Culturable waste	Area not available for cultivation				
10	11	12	13	14	15	16	17	18	1
Wheat, Maize	1,434	...	...	...	14	Chamba 74	...	...	59
Wheat, Maize	...	...	...	1,410	20	Chamba 75	...	...	60
Wheat, Maize, Barley	...	...	141	1,380	80	Chamba 75	...	...	61
Wheat, Maize, Barley	...	...	83	308	26	Chamba 70	...	...	62
Wheat, Maize, Barley	...	...	54	219	11	Chamba 71	...	...	63
Wheat, Maize, Barley	...	...	74	785	26	Chamba 68	...	...	64
Uninhabited	180	...	...	...	...	Chamba 68	...	...	65
Uninhabited	...	...	20	13	...	Chamba 69	...	...	66
Uninhabited	363	...	...	...	...	Chamba 70	...	...	67
Uninhabited	294	...	...	...	...	Chamba 72	...	...	68
Wheat, Maize, Barley	...	...	96	292	5	Chamba 73	...	Temple Ghas-Kudi	69
Wheat, Maize, Barley	...	...	191	745	28	Chamba 70	...	...	70
Wheat, Maize, Barley	...	...	77	695	27	Chamba 67	...	...	71
Uninhabited	114	...	...	...	...	Chamba 67	...	...	72
Wheat, Maize, Barley	25	...	186	506	27	Chamba 68	...	...	73
Uninhabited	364	...	...	...	...	Chamba 68	...	...	74
Wheat, Maize	...	...	228	148	25	Chamba 69	...	...	75
Wheat, Maize	...	0(11)	143	174	35	Chamba 70	...	...	76
Wheat, Maize, Barley	...	...	71	186	15	Chamba 67	...	...	77
Wheat, Maize, Barley	1	...	192	325	23	Chamba 64	...	...	78
Uninhabited	18	...	1	...	...	Chamba 63	...	...	79
Wheat, Maize, Barley	112	...	173	229	20	Chamba 64	...	...	80
Uninhabited	132	...	1	...	...	Chamba 61	...	...	81
Wheat, Maize, Barley	...	...	166	147	20	Chamba 62	...	...	82
Wheat, Maize, Barley	...	...	118	142	14	Chamba 61	...	...	83
Wheat, Maize, Barley	...	...	65	484	20	Chamba 59	...	...	84
Wheat, Maize, Barley	463	...	264	107	38	Chamba 52	...	...	85
Wheat, Maize, Barley	...	...	94	2,021	29	Chamba 50	...	...	86
Uninhabited	...	...	...	685	...	Chamba 50	...	...	87

Location Code No.	Name of village/ Hadbast No.		Total area of the village (in Acres)	Amenities available within the village					
				Educational	Medical	Power supply	Drinking water	Communications	Post and Telegraph
1	2		3	4	5	6	7	8	9
88	Dhar Arad Panei	(23)	569	...	...	...	N.A.	...	...
89	Dhar Jhulki	(2)	502	...	...	...	N.A.	...	...
90	Salli	(1)	736	Pr. S (1)	...	...	T	...	...
91	Lun	(3)	1,149	Pr. S (1)	...	...	T	...	...
92	Auhra	(22)	2,373	Pr. S (1)	...	...	T	...	...
93	Hahat	(21)	1,134	Pr. S (1)	...	...	T	...	...
94	Sulakhra	(130)	888	Pr. S (2)	...	...	F	...	...
95	R.F. Sulakhra	(128)	114	...	...	...	N.A.	...	...
96	R.F. Mandaur	(129)	211	...	...	...	N.A.	...	...
97	R.F. Rakhanand Chobu	(127)	422	...	...	...	N.A.	...	...
98	R.F. Drabba	(133)	23	...	...	...	N.A.	...	...
99	Gharol	(134)	1,048	Pr. S (2)	...	...	F	KR	...
100	Suai	(140)	1,535	Pr. S (1)	...	...	F	...	PO
101	R.F. Maun	(139)	72	...	...	...	N.A.	...	...
102	D.P.F. Seri	(138)	438	...	...	...	N.A.	...	...
103	D.P.F. Suai	(137)	405	...	...	...	N.A.	...	...
104	R.F. Kilrani	(135)	692	...	...	...	N.A.	...	...
105	Dhar Gharjar	(136)	969	...	...	...	N.A.	...	...
106	D.P.F. Chanjasar	(132)	1,458	...	...	...	F	...	...
107	D.P.F. Sarlo	(131)	360	...	...	...	F	...	...
108	Ghorait	(20)	1,166	Pr. S (1)	...	...	T	...	PO
109	Jagat	(4)	1,010	...	D (1)	...	T	...	...
110	Ranhun Kothi	(19)	452	...	...	...	N.A.	...	...
111	Dhar Phati	(18)	309	...	...	...	N.A.	...	...
112	Kutehr	(17)	734	Mid. S (1)	...	...	F	...	...
113	Orai	(5)	885	Pr. S (2)	...	...	T	...	...
114	R.F. Orai	(6)	469	...	...	...	N.A.	...	...
115	Dhar Chata	(12)	426	...	...	...	N.A.	...	...
116	Dhar Ranki	(13)	745	...	...	...	N.A.	...	...
117	Dhar Siyal	(16)	504	...	...	...	N.A.	...	...

DIRECTORY

Land Use

Staple Food	Land use (i.e., area under different types of land use in acres rounded to the nearest unit)					Nearest town & distance in Kilometre	Day or Days of the Market/ Hat if any, held in the village	Remarks including any place of religious, historical or archaeological interest	Location Code No.
	Forest	Irrigated	Un-irrigated	Culturable waste	Area not available for cultivation				
10	11	12	13	14	15	16	17	18	1
Wheat, Maize, Barley	...	...	...	569	...	Chamba 50	...	...	88
Wheat, Maize, Barley	...	...	...	502	...	Chamba 42	...	...	89
Wheat, Maize, Barley	...	...	70	642	24	Chamba 42	...	...	90
Wheat, Maize, Barley	...	...	64	1,062	23	Chamba 40	...	...	91
Wheat, Maize, Barley	...	...	127	2,208	38	Chamba 48	...	...	92
Wheat, Maize, Barley	...	...	98	1,009	27	Chamba 44	...	...	93
Wheat, Maize, Barley	429	...	151	279	29	Chamba 54	...	...	94
Wheat, Maize, Barley	112	...	...	1	1	Chamba 54	...	...	95
Wheat, Maize, Barley	211	...	...	...	...	Chamba 53	...	...	96
Wheat, Maize, Barley	421	...	...	...	1	Chamba 54	...	...	97
Wheat, Maize, Barley	23	...	...	...	...	Chamba 53	...	...	98
Wheat, Maize, Barley	...	...	298	714	36	Chamba 53	...	...	99
Wheat, Maize, Barley	...	...	294	1,186	55	Chamba 58	...	...	100
Wheat, Maize, Barley	71	...	...	...	1	Chamba 58	...	...	101
Wheat, Maize, Barley	421	...	12	3	2	Chamba 63	...	...	102
Wheat, Maize, Barley	395	...	8	1	1	Chamba 63	...	...	103
Wheat, Maize, Barley	691	...	...	...	1	Chamba 61	...	...	104
Wheat, Maize, Barley	...	...	...	965	4	Chamba 59	...	...	105
Wheat, Maize, Barley	1,427	...	24	1	6	Chamba 58	...	...	106
Wheat, Maize, Barley	353	...	3	4	...	Chamba 58	...	...	107
Wheat, Maize, Barley	...	...	182	943	41	Chamba 44	...	...	108
Wheat, Maize, Barley	...	...	240	727	43	Chamba 44	...	...	109
Wheat, Maize, Barley	...	...	2	449	1	Chamba 45	...	...	110
Wheat, Maize, Barley	...	...	...	309	...	Chamba 45	...	...	111
Wheat, Maize. Barley	...	...	97	568	69	Chamba 46	...	...	112
Wheat, Maize, Barley	...	...	182	658	45	Chamba 46	...	...	113
Wheat, Maize, Barley	469	...	...	...	...	Chamba 47	...	...	114
Wheat, Maize, Barley	...	...	...	426	...	Chamba 48	...	...	115
Wheat, Maize, Barley	...	...	...	745	...	Chamba 49	...	...	116
Wheat, Maize, Barley	...	...	...	501	3	Chamba 49	...	...	117

ocation Code No.	Name of village/ Hadbast No.		Total area of the village (in Acres)	Amenities available within the village: Educational	Medical	Power supply	Drinking water	Communications	Post and Telegraph
1	2		3	4	5	6	7	8	9
118	Dhar Khapru	(15)	795	...	...	...	N.A.	...	...
119	Dhar Ser	(14)	1,140	...	...	...	N.A.	...	...
120	R.F. Samra	(11)	446	...	...	...	N.A.	...	...
121	Samra	(10)	954	Pr. S (1)	...	...	T	...	...
122	Dhar Panharti	(9)	44	...	...	...	N.A.	...	...
123	Dhar Jharyu	(7)	9,515	...	...	...	N.A.	...	...
124	Dhar Bag	(8)	390	...	...	...	N.A.	...	...
125	Dhar Alangari	(155)	3,197	...	...	...	N.A.	...	...
126	Dhar Sarar	(154)	2,120	...	...	...	N.A.	...	...
127	Dhar Garh	(151)	961	...	...	...	N.A.	...	...
128	Dhar Khug	(150)	922	...	...	...	N.A.	...	...
129	D.P.F. Bharwali	(153)	97	...	...	...	N.A.	...	...
130	Bharwali	(152)	601	...	...	...	R	...	...
131	R.F. Karer (Upper)	(149)	124	...	...	...	N.A.	...	...
132	Dhar Sarabeli	(142)	1,167	...	...	...	N.A.	...	...
133	Jun	(141)	1,017	...	...	...	F	...	...
134	Chanaota Khas	(144)	597	Mid. S (1)	D (1)	...	Tk	...	...
135	D.P.F. Si	(143)	536	...	...	...	N.A.	...	...
136	R F. Si	(146)	160	...	...	...	N.A.	...	...
137	Marhauta	(145)	1,197	...	...	...	Tk	...	...
138	R F. Karer (Lower)	(147)	138	...	...	...	N.A.	...	...
139	R F. Karer (Middle)	(148)	151	...	...	...	N.A.	...	...
140	R.F. Him Parot	(160)	251	...	...	...	N.A.	...	...
141	Kuarsi	(159)	846	Pr. S (1)	...	...	T	...	...
142	R.F. Banot Bharwali	(156)	412	...	...	...	N.A.	...	...
143	R F. Ardrun	(157)	615	...	...	...	N.A.	...	...
144	R F. Ghalor	(158)	1,176	...	...	...	O	...	...
145	Dhar Dupu	(163)	39,962	...	...	...	N.A.	...	...
146	R.F. Ser Pukhri-Churi-Maul	(162)	846	...	...	...	N.A.	...	...

DIRECTORY

Land Use

Staple Food	Land use (i.e., area under different types of land use in acres rounded to the nearest unit)					Nearest town & distance in Kilometre	Day or Days of the Market/ Hat if any, held in the village	Remarks including any place of religious, historical or archaeological interest	Location Code No.
	Forest	Irrigated	Un-irrigated	Culturable waste	Area not available for cultivation				
10	11	12	13	14	15	16	17	18	1
Wheat, Maize, Barley	...	...	2	785	8	Chamba 50	...	...	118
Wheat, Maize, Barley	...	...	...	1,134	6	Chamba 49	...	...	119
Wheat, Maize, Barley	440	...	...	...	6	Chamba 48	...	...	120
Wheat, Maize, Barley	...	...	230	686	38	Chamba 50	...	...	121
Uninhabited	41	...	...	...	3	Chamba 51	...	...	122
Wheat, Maize, Barley	...	...	...	9,491	24	Chamba 51	...	...	123
Uninhabited	...	...	...	390	...	Chamba 60	...	...	124
Uninhabited	...	...	...	3,193	4	Chamba 65	...	...	125
Uninhabited	...	...	...	2,120	...	Chamba 70	...	...	126
Uninhabited	...	...	...	...	961	Chamba 70	...	...	127
Uninhabited	...	...	...	...	922	Chamba 73	...	...	128
Uninhabited	97	...	...	...	...	Chamba 74	...	...	129
Wheat, Maize, Bhares	...	...	35	14	552	Chamba 75	...	...	130
Uninhabited	124	...	...	...	...	Chamba 74	...	...	131
Uninhabited	...	...	...	1,166	1	Chamba 75	...	...	132
Wheat, Maize, Bhares	268	...	40	2	707	Chamba 70	...	...	133
Wheat, Maize, Bhares	...	...	348	11	238	Chamba 70	...	...	134
Uninhabited	508	...	23	3	2	Chamba 71	...	...	135
Uninhabited	157	...	...	...	3	Chamba 70	...	...	136
Wheat, Maize, Barley, Bhares	822	...	108	5	262	Chamba 68	...	...	137
Uninhabited	138	...	...	...	...	Chamba 69	...	...	138
Uninhabited	150	...	...	...	1	Chamba 78	...	...	139
Uninhabited	246	...	...	...	5	Chamba 89	...	...	140
Wheat, Maize, Barley, Bhares	...	...	160	14	672	Chamba 90	...	...	141
Uninhabited	409	...	...	...	3	Chamba 90	...	...	142
Uninhabited	612	...	...	...	3	Chamba 91	...	...	143
Uninhabited	1,153	...	...	16	7	Chamba 95	...	...	144
Uninhabited	...	...	...	39,962	...	Chamba 94	...	...	145
Uninhabited	833	...	...	...	13	Chamba 93	...	...	146

Note :—'*Bhares*' is a local name for the small millet whose botanical name is 'Fagopyrum Esculentum'.

Location Code No.	Name of village/ Hadbast No.		Total area of the village (in Acres)	Amenities available within the village					
				Educational	Medical	Power supply	Drinking water	Communica-tions	Post and Telegraph
1	2		3	4	5	6	7	8	9
147	R.F. Rakshnu	(161)	1,677	...	...	...	N.A.	...	...
148	Hilang	(168)	499	...	...	...	R	...	...
149	Lamu	(169)	704	Pr. S (1)	...	...	T	...	...
150	Goar	(171)	534	...	...	...	T	...	...
151	R.F. Hilang	(167)	980	...	...	...	N.A.	...	...
152	R.F. Nagbani	(172)	174	...	...	...	N.A.	...	...
153	R F. Goar	(170)	20	...	...	...	N.A.	...	...
154	Dhar Seri	(166)	106	...	...	...	N.A.	...	...
155	Dhar Rauni	(165)	2,055	...	...	...	N.A.	...	...
156	Dhar Dali Kutla	(164)	7,564	...	...	...	N.A.	...	...
157	Dhar Sat Khuni	(173)	2,301	...	...	...	N.A.	...	...
158	Druni Ki Dhar	(179)	952	...	...	...	N.A.	...	...
159	Dhar Juta	(180)	4,572	...	...	...	N.A.	...	...
160	R.F. Andarla Graon	(181)	182	...	...	...	N.A.	...	...
161	Andarla Graon	(183)	431	...	...	...	F	...	...
162	D.P.F. Chilimili	(182)	198	...	...	...	N.A.	...	...
163	R.F' Sutukar	(178)	244	...	...	...	N.A.	...	...
164	D.P.F. Sadaser	(177)	429	...	...	...	N.A.	...	...
165	D.P. F. Kutehr	(174)	579	...	...	...	N.A.	...	...
166	Kutehr	(175)	631	Pr. S (1)	...	...	F	...	...
167	Sutkar	(176)	524	Pr. S (1)	...	...	T	...	...
168	Banun	(184)	165	...	...	...	F	...	...
169	R.F. Manjharna	(185)	6	...	...	...	N.A.	...	...
170	Holi	(186)	467	Sec. S (1)	D (1)	...	R	...	PO
171	Goala	(196)	498	...	...	...	T, F	...	...
172	Kuleth	(195)	259	Pr. S (1)	...	...	T, F	...	...
173	Tair-Jikli	(187)	489	Pr. S (1)	...	...	F	...	...
174	Tair-Uperli	(188)	719	...	...	...	F	...	...
175	D.P.F. Kala	(190)	175	...	...	...	N,A.	...	...

DIRECTORY

Land Use

Staple Food	Land use (i.e., area under different types of land use in acres rounded to the nearest unit)					Nearest town & distance in Kilometre	Day or Days of the Market/ Hat if any, held in the village	Remarks including any place of religious, historical or archaeological interest	Location Code No.
	Forest	Irrigated	Un-irrigated	Culturable waste	Area not available for cultivation				
10	11	12	13	14	15	16	17	18	1
Uninhabited	1,650	...	...	...	27	Chamba 92	...	...	147
Wheat, Maize, Barley, Bhares	...	...	100	14	385	Chamba 90	...	...	148
Wheat, Maize, Barley, Bhares	...	...	263	16	425	Chamba 76	...	...	149
Wheat, Maize, Barley, Bhares	245	...	180	25	84	Chamba 80	...	...	150
Uninhabited	980	...	...	...	...	Chamba 81	...	...	151
Uninhabited	172	...	...	...	2	Chamba 82	...	...	152
Uninhabited	20	...	...	...	...	Chamba 98	...	...	153
Uninhabited	...	...	...	...	106	Chamba 95	...	...	154
Uninhabited	...	...	...	2,043	12	Chamba 104	...	...	155
Uninhabited	...	...	...	7,564	...	Chamba 112	...	...	156
Uninhabited	...	...	...	2,296	5	Chamba 115	...	...	157
Uninhabited	...	...	...	...	952	Chamba 110	...	...	158
Uninhabited	...	...	...	...	4,572	Chamba 118	...	...	159
Uninhabited	181	...	...	...	1	Chamba 92	...	...	160
Wheat, Maize, Barley	...	...	114	288	29	Chamba 78	...	...	161
Uninhabited	196	...	...	1	1	Chamba 77	...	...	162
Wheat, Maize, Barley	244	...	...	...	...	Chamba 74	...	...	163
Uninhabited	400	...	5	22	2	Chamba 73	...	...	164
Wheat, Maize, Barley	539	...	30	5	5	Chamba 72	...	...	165
Wheat, Maize, Barley	...	...	120	478	33	Chamba 71	...	...	166
Wheat, Maize, Barley	...	...	186	304	34	Chamba 76	...	...	167
Wheat, Maize, Barley	...	...	107	47	11	Chamba 77	...	...	168
Uninhabited	6	...	...	...	...	Chamba 76	...	...	169
Wheat, Maize, Barley	...	...	279	121	67	Chamba 75	...	...	170
Wheat, Maize, Barley	...	...	139	341	18	Chamba 98	...	...	171
Wheat, Maize, Barley	...	...	170	57	32	Chamba 96	...	...	172
Wheat, Maize, Barley	...	...	70	359	60	Chamba 74	...	...	173
Wheat, Maize, Barley	...	...	106	597	16	Chamba 77	...	...	174
Uninhabited	174	...	...	1	...	Chamba 79	...	...	175

Note :—'*Bhares*' is a local name for the small millet whose botanical name is 'Fagopyrum Esculentum'.

Location Code No.	Name of village/ Hadbast No.		Total area of the village (in Acres)	Amenities available within the village					
				Educational	Medical	Power supply	Drinking water	Communications	Post and Telegraph
1	2		3	4	5	6	7	8	9
176	Dhar-Oi-Nala	(189)	1,464	...	...	...	N.A.	...	...
177	Kala	(191)	1,116	...	...	...	F	...	...
178	Dhar Drabthu	(193)	6,784	...	...	...	N.A.	...	...
179	Dhar Nirpat	(192)	4,320	...	...	...	N.A.	...	...
180	Dhar Heg	(86)	27,544	...	...	...	N.A.	...	...
181	Ghoi	(78)	179	...	...	...	N.A.	...	...
182	R.F. Kugti	(77)	2,671	...	...	...	N.A.	...	...
183	R.F. Dharaul	(65)	290	...	...	...	N.A.	...	...
184	Dhar Deosa	(66)	1,840	...	...	...	N.A.	...	...
185	Jikli Kugti	(75)	1,685	Mid. S (1)	D (1)	...	R	...	PO
186	R.F. Lal	(74)	59	...	...	...	N.A.	...	...
187	R.F. Behaun	(73)	60	...	...	...	N.A.	...	...
188	Uparli Kugti	(72)	3,741	...	...	...	T	...	...
189	Dhar Bhukhar	(67)	19,095	...	...	...	N.A.	...	...
190	Dhar Smel	(68)	16,533	...	...	...	N.A.	...	...
191	Dhar Karog	(69)	4,620	...	...	...	N.A.	...	...
192	Dhar Nanun	(70)	4,747	...	...	...	N.A.	...	...
193	Dhar Ghadoi	(76)	3,321	...	...	...	N.A.	...	...
194	Biar Ki Dhar	(71)	7,280	...	...	...	N.A.	...	...
195	Khirala Ki Dhar	(225)	12,031	...	...	...	N.A.	...	...
196	Drugane Ki Dhar	(226)	2,968	...	...	...	N.A.	...	...
197	D.P.F. Dhanchhan	(228)	474	...	...	...	N.A.	...	...
198	Khinar	(227)	721	...	...	...	F	...	...
199	D.P.F. Dangi	(229)	1,275	...	...	...	N.A.	...	...
200	D.P.F. Deoti	(230)	3,261	...	...	...	N.A.	...	...
201	G raunda	(224)	1,720	Pr. S (1)	...	...	F	...	...
202	Sindi	(223)	1,406	...	...	...	F	...	...
203	Bajoli	(221)	746	Pr. S (1)	...	...	T	...	..
204	D.P.F. Bajoli	(222)	283	...	...	...	N.A.	..	...

DIRECTORY

Land Use

Staple Food	Land use (i.e., area under different types of land use in acres rounded to the nearest unit)					Nearest town & distance in Kilometre	Day or Days of the Market/ Hat if any, held in the village	Remarks including any place of religious, historical or archaeological interest	Location Code No.
	Forest	Irrigated	Un-irrigated	Culturable waste	Area not available for cultivation				
10	11	12	13	14	15	16	17	18	1
Uninhabited	...	...	6	330	1,128	Chamba 80	...	...	176
Wheat, Maize, Barley	...	...	58	1,049	9	Chamba 81	...	...	177
Uninhabited	...	...	...	...	6,784	Chamba 103	...	...	178
Uninhabited	...	...	...	...	4,320	Chamba 112	...	...	179
Uninhabited	...	...	...	27,542	2	Chamba 105	...	...	180
Uninhabited	...	...	17	158	4	Chamba 82	...	...	181
Uninhabited	2,639	...	2	...	30	Chamba 101	...	...	182
Uninhabited	289	...	...	...	1	Chamba 103	...	...	183
Uninhabited	....	...	....	1,832	8	Chamba 104	...	...	184
Wheat, Maize, Barley, Bhares	744	...	133	768	40	Chamba 105	...	Temple Sidh	185
Uninhabited	58	...	...	...	1	Chamba 104	...	....	186
Uninhabited	58	...	...	...	2	Chamba 104	...	...	187
Wheat, Maize, Barley, Bhares	2,338	...	220	1,124	59	Chamba 105	...	Temple Keling	188
Uninhabited	...	...	...	19,086	9	Chamba 107	...	...	189
Uninhabited	...	...	...	16,507	26	Chamba 127	...	...	190
Uninhabited	...	...	...	4,578	42	Chamba 117	...	...	191
Uninhabited	...	...	...	4,719	28	Chamba 102	...	...	192
Uninhabited	...	...	...	3,321	...	Chamba 95	...	...	193
Uninhabited	...	...	...	7,233	47	Chamba 101	...	...	194
Uninhabited	...	...	...	11,984	47	Chamba 126	...	...	195
Uninhabited	...	...	...	2,968	...	Chamba 136	...	...	196
Uninhabited	452	...	...	...	22	Chamba 146	...	...	197
Wheat, Maize, Barley, Bhares	...	...	15	687	19	Chamba 147	...	...	198
Uninhabited	1,254	...	...	...	21	Chamba 138	...	...	199
Uninhabited	3,168	...	3	66	24	Chamba 134	...	...	200
Wheat, Maize, Barley Bhares	...	...	88	1,567	65	Chamba 138	...	...	201
Wheat, Maize, Barley Bhares	...	...	55	1,322	29	Chamba 130	...	...	202
Wheat, Maize, Barley Bhares	...	...	96	619	31	Chamba 123	...	...	203
Uninhabited	283	...	...	...	....	Chamba 120	...	...	204

Note :—'*Bhares*' is a local name for the small millet whose botanical name is 'Fagopyrum Esculentum'.

Location Code No.	Name of village / Hadbast No.		Total area of the village (in Acres)	Amenities available within the village					
				Educational	Medical	Power supply	Drinking water	Communications	Post and Telegraph
1	2		3	4	5	6	7	8	9
205	Gwar	(220)	698	...	...	...	T	...	...
206	Dhar Patar	(209)	2,559	...	...	...	N.A.	...	...
207	Dhar Khuthi	(208)	529	...	...	...	N.A.	...	...
208	Dhar Train	(207)	2,598	...	...	...	N.A.	...	...
209	Nadr Matehr Dhar	(194)	723	...	...	...	N.A.	...	...
210	Gwari	(197)	904	Pr. S (1)	...	...	T, R	...	...
211	D.P.F. Bhankhar	(198)	251	...	...	...	N.A.	...	...
212	Dhar Raun	(199)	3,113	...	...	...	N.A.	...	...
213	Dhar Saraur	(201)	3,177	...	...	...	N.A.	...	...
214	Dhar Sel	(213)	3,010	...	...	...	N.A.	...	...
215	Dhar Kiur	(202)	763	...	...	...	T, R	...	...
216	Dhar Sare	(200)	799	...	...	...	N.A.	...	...
217	D.P.F. Sagela	(203)	356	...	...	...	O	...	...
218	R.F. Deol	(204)	56	...	...	...	O	...	...
219	Deol	(206)	1,510	Pr. S (1)	...	...	T, F	...	...
220	R.F. Deosar	(205)	249	...	...	...	N.A.	...	...
221	Gharau	(210)	555	Pr. S (1)	...	...	T	...	...
222	R.F. Pani Nali	(211)	286	...	...	...	N.A.	...	...
223	D.P.F. Pani Nali	(212)	485	...	...	...	N.A.	...	...
224	R.F. Navei	(216)	268	...	...	...	N.A.	...	...
225	Noi	(217)	107	...	...	...	F	...	...
226	R.F. Sawin	(218)	256	...	...	...	N.A.	...	...
227	Nayagraon	(219)	134	Pr. S (1)	...	...	T	...	...
228	Chuned	(242)	219	Pr. S (1)	...	...	T	...	...
229	Dhar Agrali	(241)	641	...	...	...	N.A.	...	...
230	D.P.F. Agrali	(240)	534	...	...	...	N.A.	...	...
231	Surai	(238)	152	...	...	...	F	...	...
232	R.F. Chulan	(239)	342	...	...	...	N.A.	...	...
233	Urna Nakhar	(237)	609	Pr. S (1)	...	...	F	...	...

DIRECTORY

Land Use

Staple Food	Land use (i.e', area under different types of land use in acres rounded to the nearest unit)					Nearest town & distance in Kilometre	Day or Days of the Market/ Hat if any, held in the village	Remarks including any place of religious, historical or archaeological interest	Location Code No.
	Forest	Irrigated	Un-irrigated	Culturable waste	Area not available for cultivation				
10	11	12	13	14	15	16	17	18	1
Wheat, Maize, Barley, Bhares	...	...	48	636	14	Chamba 121	...	...	205
Uninhabited	...	...	...	2,535	24	Chamba 122	...	...	206
Uninhabited	520	...	...	...	9	Chamba 96	...	...	207
Uninhabited	...	...	...	2,544	54	Chamba 105	...	...	208
Uninhabited	...	...	...	692	31	Chamba 100	...	...	209
Wheat, Maize, Barley	...	...	402	422	80	Chamba 98	...	...	210
Uninhabited	249	...	...	...	2	Chamba 98	...	...	211
Uninhabited	...	...	...	3,097	16	Chamba 97	...	...	212
Uninhabited	...	...	...	3,175	2	Chamba 114	...	...	213
Uninhabited	...	...	...	3,001	9	Chamba 118	...	...	214
Wheat, Maize, Barley	...	...	35	670	58	Chamba 108	...	...	215
Uninhabited	...	...	...	798	1	Chamba 100	...	...	216
Uninhabited	538	...	3	9	6	Chamba 100	...	...	217
Uninhabited	56	...	...	...	...	Chamba 94	...	...	218
Wheat, Maize, Barley	...	0 (2)	245	1,153	110	Chamba 93	...	...	219
Uninhabited	249	...	...	...	...	Chamba 94	...	...	220
Wheat, Maize, Barley	...	...	87	424	44	Chamba 99	...	...	221
Wheat, Maize, Barley	286	...	...	...	...	Chamba 98	...	...	222
Uninhabited	484	...	...	...	1	Chamba 97	...	...	223
Uninhabited	268	...	...	...	...	Chamba 99	...	...	224
Wheat, Maize, Barley	...	...	21	82	4	Chamba 100	...	...	225
Uninhabited	247	...	...	...	9	Chamba 101	...	...	226
Wheat, Maize, Barley	...	...	21	98	15	Chamba 102	...	...	227
Wheat, Maize, Barley	...	...	105	110	4	Chamba 107	...	...	228
Wheat, Maize, Barley	637	...	...	...	4	Chamba 106	...	...	229
Uninhabited	525	...	...	...	9	Chamba 122	...	...	230
Wheat, Maize, Barley	...	...	37	110	5	Chamba 123	...	...	231
Uninhabited	334	...	...	...	8	Chamba 125	...	...	232
Wheat, Maize, Barley Bhares	...	...	66	527	16	Chamba 127	...	...	233

Note :—'*Bhares*' is a local name for the small millet whose botanical name is 'Fagopyrum Esculentum',

Location Code No.	Name of village/ Hadbast No.	Total area of the village (in Acres)	Amenities available within the village					
			Educational	Medical	Power supply	Drinking water	Communications	Post and Telegraph
1	2	3	4	5	6	7	8	9
234	Dhar Sareg (231)	4,099	...	...	...	N.A.	...	...
235	Dhar Khabar Jawhar (232)	3,550	...	...	...	N.A.	...	...
236	D.P.F. Chulal (236)	2,235	...	...	...	N.A.	...	...
237	R.F. Pandban (249)	700	...	...	...	N.A.	...	...
238	D.P.F. Pandban (250)	700	...	...	...	N.A.	...	...
239	R.F. Gandhir (248)	473	...	...	...	N.A.	...	...
240	Thanetar (243)	2,144	...	...	...	F	...	...
241	Dhar Riyali (215)	715	...	...	...	N.A.	...	...
242	Dhar Ghumari (214)	1,265	...	...	...	N.A.	...	...
243	D.P.F. Thanetar (244)	433	...	...	...	N.A.	...	...
244	D.P.F. Khadma (245)	721	...	...	...	N.A.	...	...
245	Dhar Khadma (246)	26,011	...	...	...	N.A.	...	...
246	D.P.F. Gandhir (247)	953	...	...	...	N.A.	...	...
247	Dhar Jalsu (251)	5,746	...	...	...	F	...	...
248	D.P.F. Byara (235)	726	...	...	...	N.A.	...	...
249	Dhar Mummar (27)	140	...	...	...	O	...	...
250	D.P.F. Langa Kaner (234)	404	...	...	...	N.A.	...	..
251	Dhar Langa Kanor (233)	39,833	...	...	...	O	...	..

DIRECTORY

Land Use

Staple Food	Land use (i.e., area under different types of land use in acres rounded to the nearest unit)					Nearest town & distance in Kilometre	Day or Days of the Market/ Hat if any, held in the village	Remarks including any place of religious, historical or archaeological interest	Location Code No.
	Forest	Irrigated	Un-irrigated	Culturable waste	Area not available for cultivation				
10	11	12	13	14	15	16	17	18	1
Uninhabited	...	...	...	4,083	16	Chamba 128	...	...	234
Uninhabited	...	...	...	3,533	17	Chamba 129	...	...	235
Uninhabited	2,219	...	...	...	16	Chamba 130	...	...	236
Uninhabited	694	...	...	...	6	Chamba 131	...	...	237
Wheat, Maize, Barley	694	...	...	...	6	Chamba 132	...	...	238
Uninhabited	464	...	...	...	9	Chamba 135	...	...	239
Wheat, Maize, Barley	...	...	14	2,114	16	Chamba 136	...	...	240
Uninhabited	...	...	...	708	7	Chamba 136	...	...	241
Uninhabited	...	...	...	1,259	6	Chamba 137	...	...	242
Uninhabited	428	...	...	...	5	Chamba 138	...	...	243
Uninhabited	706	...	...	...	15	Chamba 139	...	...	244
Uninhabited	...	...	...	25,998	13	Chamba 138	...	...	245
Wheat, Maize, Barley	946	...	...	...	7	Chamba 140	...	...	246
Wheat, Maize, Barley	...	...	2	5,730	14	Chamba 140	...	...	247
Uninhabited	711	...	...	...	15	Chamba 135	...	...	248
Wheat, Maize, Barley	...	...	...	139	1	Chamba 135	...	...	249
Uninhabited	402	...	...	...	2	Chamba 141	...	...	250
Uninhabited	...	...	...	39,823	10	Chamba 142	...	...	251

TEHSIL/SUB-TEHSILWISE ABSTRACT OF

Sl. No.	Name of Tehsil/ Sub-Tehsil	NATURE OF																			
		Educational										Medical									
		Primary School		Middle School		High or Hr. Sec. School		College		Others		Dispensary		Hospital		Maternity Child Welfare Centre		Health Centre		Family Planning Centre	
		Number of Villages having Primary Schools	Number of Primary Schools	Number of Villages having Middle Schools	Number of Middle Schools	Number of Villages having High or Hr. Sec. Schools	Number of High or Hr. Sec. Schools	Number of Villages having Colleges	Number of Colleges	Number of Villages having Other Educational Institutions	Number of Institutions	Number of Villages having Dispensaries	Number of Dispensaries	Number of Villages having Hospitals	Number of Hospitals	Number of Villages having Maternity Child Welfare Centres	Number of Maternity Child Welfare Centres	Number of Villages having Health Centres	Number of Health Centres	Number of Villages having Family Planning Centres	Number of Family Planning Centres
1	2	3	4	5	6	7	8	9	10	11	12	13	14	15	16	17	18	19	20	21	22
1	Chauiah	98	99	16	16	3	3	...	...	...	...	17	17	2	2	2	2	2	2	1	1
2	Pangi	52	52	3	3	2	2	...	...	...	...	5	5	...	...	...	...	1	1	...	...
3	Chamba	123	131	18	18	4	4	...	...	...	...	9	10	2	2	3	3	1	1	1	1
4	Bhattiyat	93	94	18	18	6	6	...	...	...	...	12	12	1	1	2	2	2	2	2	2
5	Brahmaur	48	51	5	5	2	2	...	...	...	...	8	9	1	1	...	...	...	...	...	...
	Total :	**414**	**427**	**60**	**60**	**17**	**17**	...	...	...	...	**51**	**53**	**6**	**6**	**7**	**7**	**6**	**6**	**4**	**4**

DIX

EDUCATIONAL, MEDICAL AND OTHER AMENITIES

A M E N I T Y

Power Supply		Drinking Water									Communications		Postal and Telegraph							
No. of Villages where power supply is		No. of Villages having									No. of Villages having		Post Office		Telegraph Office		Post and Telegraph Office		Phone	
Available	Not Available	Tap	Well	Fountain	River	Tube Well	Tank	Canal	Others	Not Available	Pucca Road	Kutcha Road	Number of Villages having Post Offices	Number of Post Offices	Number of Villages having Telegraph Offices	Number of Telegraph Offices	Number of Villages having Post and Telegraph Offices	Number of Post and Telegraph Offices	Number of Villages having Phones	Number of Phones
23	24	25	26	27	28	29	30	31	32	33	34	35	36	37	38	39	40	41	42	43
37	533	60	...	247	13	1	1	...	86	200	...	95	12	12	...	...	1	1	2	2
...	224	23	...	87	...	...	...	...	27	115	...	...	3	3	...	...	1	1	...	...
47	259	79	1	115	8	...	...	...	54	90	10	137	19	19	...	...	...	...	2	2
109	236	54	56	104	11	1	2	...	121	38	85	106	23	23	...	...	...	...	4	4
5	246	41	2	31	6	6	3	...	24	145	...	8	5	5	...	...	1	1	...	..
198	**1,498**	**257**	**59**	**584**	**38**	**8**	**6**	...	**312**	**588**	**95**	**346**	**62**	**62**	...	...	**3**	**3**	8	0

PART—X B

VILLAGE AND TOWNWISE PRIMARY CENSUS ABSTRACT

EXPLANATORY NOTE PRIMARY CENSUS ABSTRACT

1. Introductory :

Basic and important statistics revealed by 1971 Census in respect of Primary Census Units i.e., Village in rural areas and Enumerator's Block in urban areas have been presented under 38 columns of Primary Census Abstract.

2. Area figures :

Primary Census Abstract contains the identification particulars of the Villages/Enumerator's Block and the respective area figures of each unit. The area figures in case of census villages are based on the revenue village papers as maintained in the respective Tehsil/Sub-Tehsil offices, and were collected along with the non-census data pertaining to the Village Directory. The latest available figures were taken into account. The total of these area figures of the tehsils/sub-tehsils/do not tally with the tehsil/sub-tehsilwise and districtwise figures, because the former represent land use area, and do not necessarily include what is called as the "non-reporting area". Further the figures given in case of district represent the geographical area figures supplied by the Surveyor General, India. The tehsilwise/sub-tehsilwise total area figures have been supplied by the Director of Land Records, Himachal Pradesh, where as the area figures for towns have been furnished by the respective Local Bodies. In case of districts and tehsils/sub-tehsils, area figures for rural areas are derived by subtracting the urban area from the total area.

3. Occupied Census Houses and Households :

The next item of informations pertains to the number of Occupied Residential Houses, and the number of Households in Village/Enumerator's Block. It may be relevant to give here the definitions of the terms 'House' and 'Household' as adopted in Census.

(*i*) *Census House* :—A Census House is a building or a part of a building inhabited or vacant and having a separate main entrance from the road or common courtyard or staircase etc., used or recognised as a separate unit. It may be used for residential or non-residential purpose or both. If a building has a number of flats or blocks which are independent of one another having separate entrances of their own from the road or a common staircase or a common courtyard leading to a main gate, they are considered as separate Census

Houses. If within a large enclosed area there are separate buildings, then each such building is also considered as a separate House. If all the structures within an enclosed compound are together treated as one building then each structure with a separate entrance is treated as separate Census House.

(*ii*) *Census Household* :—A Household is a group of persons who commonly live together and would take their meals from a common kitchen unless exigencies of work prevented any of them from doing so. A household may be made up of related or unrelated persons.

4. Scheduled Castes and Scheduled Tribes :

Primary Cenus Abstract is again, perhaps the only source of information on Scheduled Caste and Scheduled Tribe components of the villagewise/blockwise population. The Castes and Tribes listed as Scheduled Castes/Tribes in Himachal Pradesh under the Government of India, Ministry of Home Affairs, Scheduled Castes and Scheduled Tribes list modification order, 1956, constitute the Scheduled population in Census. It may be of interest to note here that, infact, two different lists were utilised in the different areas of Himachal Pradesh. Such a course was necessitated in view of the merger of certain areas from the erstwhile state of Punjab in Himachal Pradesh on 1st November, 1966, when the three states of Punjab, Haryana, Himachal Pradesh and union territory of Chandigarh were reorganised. The lists pertaining to Punjab were utilised in the newly merged areas where as the lists pertaining to Himachal Pradesh were utilised in the old areas of the State. These lists are given here under.

LIST—1

List of Scheduled Castes and Scheduled Tribes for the Districts of 1. Chamba (excluding the towns of Dalhousie M. C., Dalhousie C. B. and Bakloh C.B.) 2. Mandi 3. Bilaspur 4. Mahasu 5. Sirmaur and 6. Kinnaur.

SCHEDULED CASTES

1. Ad-dharmi
2. Badhi or Nagalu
3. Bandhela
4. Balmiki, Chura or Bhangi
5. Bangali
6. Banjara
7. Bansi
8. Barad
9. Barar

10. Batwal
11. Bawaria
12. Bazigar
13. Bhanjra
14. Chamar, Mochi, Ramdasi, Ravidasi or Ramdasia
15. Chanal
16. Chhimbe
17. Chuhre
18. Dagi
19. Daole
20. Darai or Daryai
21. Daule
22. Dhaki or Toori
23. Dhaogri or Dhuai
24. Doom or Doomna
25. Dumne
26. Hali
27. Hesi
28. Jogi
29. Julahe
30. Kabirpanthi, Julaha or keer
31. Kamoh or Dagoli
32. Karoack
33. Khatik
34. Koli
35. Lohar
36. Mazhabi
37. Megh
38. Nat
39. Od
40. Pasi
41. Phrera
42. Rehar
43. Rehara
44. Sansi

45. Sapela
46. Sarde, Sarare or Siryare
47. Sarehde
48. Sikligar
49. Sipi
50. Sirkiband
51. Teli
52. Thathiar or Thathera

SCHEDULED TRIBES

1. Gaddi
2. Gujjar
3. Jad, Lamba, Khampa and Bhot or Bodh
4. Kanaura or Kinnara
5. Lahaula
6. Pangwala

LIST—2

List of Scheduled Castes for the Districts of 1. Kangra 2. Kulu 3. Lahul and Spiti and 4. Simla and 5. Towns of Dalhousie M. C., Dalhousie C. B. and Bakloh C. B. of Chamba District.

SCHEDULES CASTES

1. Ad Dharmi
2. Balmiki, Chura or Bhangi
3. Bangali
4. Barar, Burar or Berar
5. Batwal
6. Bauria or Bawaria
7. Bazigar
8. Bhanjra
9. Chamar, Jatia Chamar, Rehgar, Raigar, Ramdasi or Ravidasi
10. Chanal
11. Dagi
12. Dhanak
13. Dumna, Mahasha or Doom
14. Gagra
15. Gandhila or Gandil Gondola

16. Kabirpanthi or Julaha
17. Khatik
18. Kori or Koli
19. Marija or Marecha
20. Mazhabi
21. Megh
22. Nat
23. Od
24. Pasi
25. Perna
26. Pherera
27. Sanhai
28. Sanhal
29. Sansi, Bhedkut or Manesh
30. Sapela
31. Sarera
32. Sikligar
33. Sirkiband
34. Darain
35. Dhogri, Dhangri or Siggi and
36. Sansoi

List of Schehuled Tribes for Lahul and Spiti District only.

1. Bhot or Bodh
2. Gaddi, and
3. Swangla.

Note:—There are no Scheduled Tribes in Kangra District, Kulu District, Simla District and Towns of Dalhousie M.C Dalhousie C.B. and Bakloh C.B. of Chamba District.

5. Literate and Educated Persons :

A person who can both read and write with understanding in any language is considered as literate. A person who can merely read but cannot write is not taken as literate. It is not, however, necessary that a person who is literate should have had received any formal education or should have had passed any minimum educational standard.

6. Workers :

In 1971 Census a person whose main activity is participation in any economically productive work by his physical or mental activity is treated as a worker. Main activity is the one in which one engages oneself mostly. Work involves not only actual work but effective supervision and direction of work. The reference period is one week prior to the date of enumeration in the case of regular work in trade, profession, service or business. If a person has participated in any such regular work on any one of the days during this reference period and that work is returned as his main activity, the person is categorised accordingly. Further, the main activity in case of seasonal work such as Cultivation, Livestock keeping etc., is ascertained with reference to such work in the preceding one year. Total population having been divided into the two groups of "Workers" and "Non-workers" the workers have further been classified by 9 broad categories according to their main activities. The 9 categories are briefly described hereunder :—

I. Cultivator :—For the purposes of the Census a person is considered as a cultivator if he or she is engaged in cultivation by his or herself or by supervision or direction in his or her capacity as the owner or lessee of land held from Government or as a tenant of land held from private persons or institutions for payment of money, kind or share. Cultivation involves ploughing, sowing and harvesting and production of cereals and millet crops such as Wheat, Paddy, Jowar, Bajra, Ragi etc., and Pulses, Raw Jute and Kindred fibre Crop, Cotton etc., and other crops such as Sugarcane, Ground-nuts, Tapioca etc., and does not include Fruit Growing, Vagetable Growing or keeping Orchards or Groves or working of Plantation like Tea, Coffee, Rubber, Cinchona and other medicinal plants.

II. Agricultural Labourer :—A person who works in another person's land for wages in money, kind or share is regarded as an Agricultural Labourer. Such a person has no risk in the cultivation but he merely works in another person's land for wages. The labourer can have no right of lease or contract on land on which he works.

III. Livestock, Forestry, Fishing, Hunting and Plantations, Orchard and Allied Activities :—Those engaged in Livestock production, Agricultural services, Hunting, Trapping and Game propagation, Forestry and Logging, Fishing, Plantations, Orchards etc., are included in this category.

IV. Mining and Quarrying :—This category includes all those who are working in only Mining or Quarrying activities.

V. Manufacturing, Processing, Servicing and Repairs :—This category has two sub-categories as below.

(*a*) *Household Industry* :—A Household Industry is defined as an industry conducted by the Head of the household himself/herself and/or mainly by the member of the household at home or within the village

in rural areas and only within the premises of the house where the household lives in urban areas. The industry should not be run on the scale of a registered factory. Further, according to the Census concept a Household Industry relates to Production, Processing, Servicing, Repairing or Making and Selling of goods.

(*b*) *Other than Household Industry* :—This sub-category includes Manufacturing, Processing, Servicing and Repairs, Other than Household industry as described above.

VI Construction :—Those engaged in any type of construction and allied activities are included in this category.

VII Trade and Commerce :—This category includes all those persons who are engaged in wholesale or retail trade in any goods. Those working in Restaurants and Hotels, Banking, Financing, Insurance, Real Estate and Business Services are also classified under this category.

VIII Transport, Storage and Communications :—This category includes Land, Water and Air Transport. All activities connected with storage and ware housing and communications like Postal, Telegraphy and Telephone etc., are also included in this category.

IX Other Services :—Those engaged in Community, Social and Personal Services, including Public Administration, Medical and Health Services, Recreational and Cultural Services, Community Services are included in this category. Persons who happen not to adequately describe their activities or those whose services are not classified elsewhere also form part of this category of workers.

X Non-Workers :—This group consists of those persons whose main activity is returned as one of the following :—

(i) Household duties.

(ii) Students.

(iii) Retired persons or rentiers.

(iv) Dependents.

(v) Beggars etc.

(vi) Institutions-inmates of.

(vii) Other Non-Workers. (Those seeking work)

DISTRICT CHAMBA

TEHSIL
CHAURAH

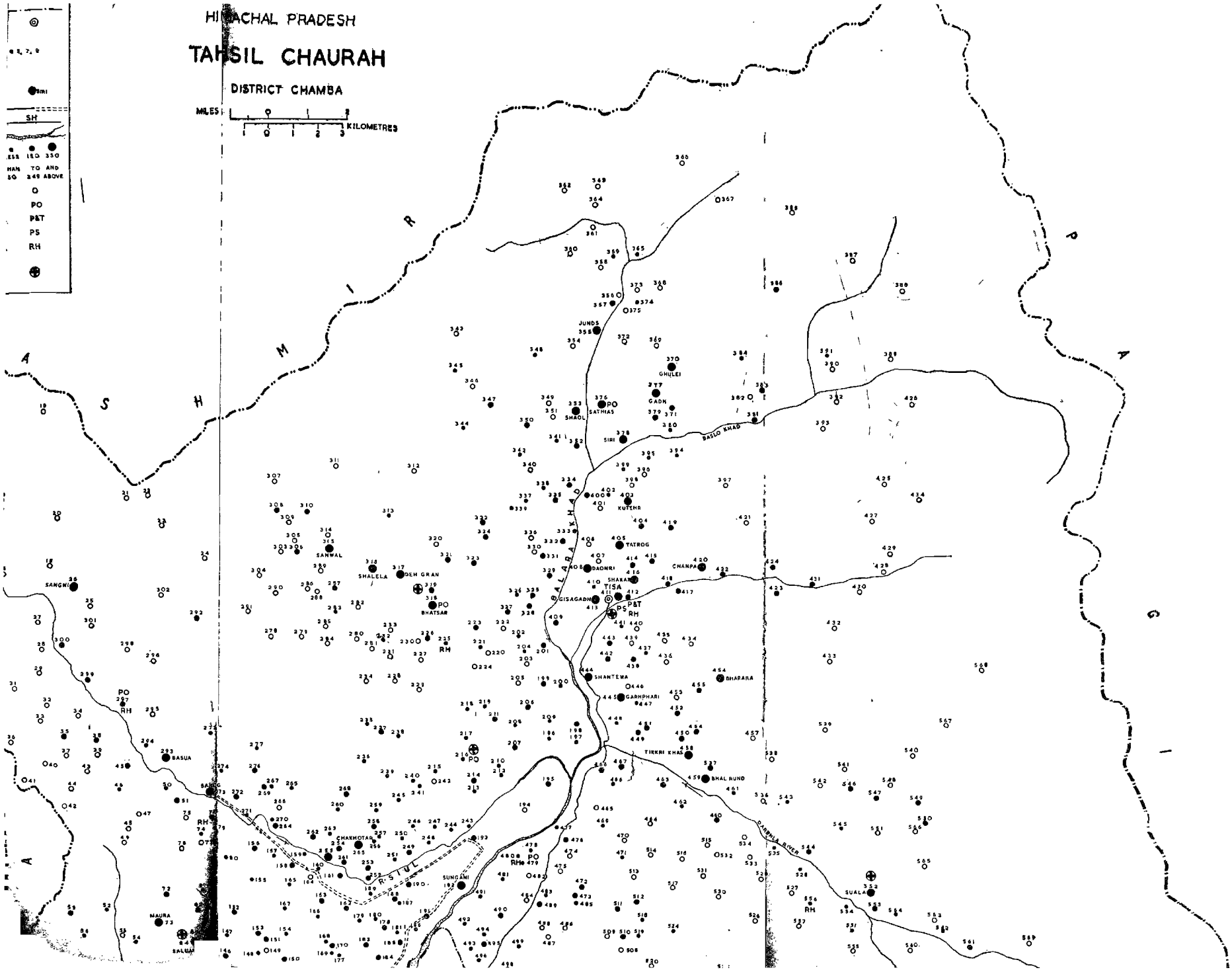
HIMACHAL PRADESH
TAHSIL CHAURAH
DISTRICT CHAMBA
MILES
KILOMETRES
PO
P&T
PS
RH
HIMALAYAN RANGE
RAVI
BASLO KHAD
RAVI
SANGNI
SANWAL
SHALELA
DEH GRAN
BHATSAR
BASUA
MAURA
SALUNI
CHAKHOTAR
SUNGAMI
JUNDS
SATHIAS
SHAOL
GHULEI
GADH
SIRI
KUTEHR
TATROG
DAONRI
CHANPA
SHAKARI
TISA
GISAGADH
SHANTEWA
GARHPHARI
BHARARA
TIKRI KHAS
BHAL RUND
SUALA

TEHSIL
CHAURAH

Location Code No.	Name of Village (Hadbast No.)/ Urban Agglomeration/Town/Ward/ Urban Enumerator's Block		Area of Village in acres and of Town/ Ward in Km.²	Occupied Residential Houses	No. of Households	Total Population (including Institutional and Houseless Population) P	M	F	Scheduled Castes M	F	Scheduled Tribes M	F	Literate and Educated Persons M	F	Total Workers (I—IX) M	F
1	2		3	4	5	6	7	8	9	10	11	12	13	14	15	16
1	CHAMBA DISTRICT															
	Total		**Km.² *8,195.0**	**46,113**	**48,958**	**255,233**	**131,323**	**123,910**	**19,912**	**18,357**	**36,161**	**35,303**	**37,006**	**11,265**	**77,900**	**25,021**
	Rural		*Km.² 8,178.3*	*42,728*	*45,350*	*236,389*	*121,200*	*115,189*	*18,306*	*16,941*	*35,984*	*35,193*	*30,425*	*6,755*	*73,167*	*24,420*
	Urban		*Km.² 16.7*	*3,385*	*3,608*	*18,844*	*10,123*	*8,721*	*1,606*	*1,416*	*177*	*110*	*6,581*	*4,510*	*4,733*	*601*
1	CHAURAH TEHSIL															
	Total		**Km.² 1573.3**	**12,862**	**13,035**	**67,093**	**34,687**	**32,406**	**6,798**	**5,976**	**3,673**	**3,329**	**7,134**	**1,040**	**21,989**	**9,110**
	Rural		*Km.² 1,573.3*	*12,862*	*13,035*	*67,093*	*34,687*	*32,406*	*6,798*	*5,976*	*3,673*	*3,329*	*7,134*	*1,040*	*21,989*	*9,110*
	Urban		...	...	...	...	...	...	...	...	...	...	...	...	...	...
	RURAL AREAS															
1	Theka Dhar Padri	(138)	3,391	...	...	*Uninhabited*			...	...	...	...	...	...	...	...
2	Theka Dhar Baju Bag Gali	(137)	3,344	...	...	*Uninhabited*			...	...	...	...	...	...	...	...
3	Khundi Maral	(139)	312	...	...	*Uninhabited*			...	...	...	...	...	...	...	...
4	R.F. Supacholu	(140)	397	...	...	*Uninhabited*			...	...	...	...	...	...	...	...
5	Dhar Supacholu	(141)	2,003	...	...	*Uninhabited*			...	...	...	...	...	...	...	...
6	R F. Gagli	(142)	245	...	...	*Uninhabited*			...	...	...	...	...	...	...	...
7	R.F. Bir	(144)	870	...	...	*Uninhabited*			...	...	...	...	...	...	...	...
8	Dhar Syahbehi	(145)	4,590	...	...	*Uninhabited*			...	...	...	...	...	...	...	...
9	Langera	(143)	1,346	10	10	63	35	28	...	...	...	...	18	4	24	11
10	R.F. Bhagothli	(146)	113	...	...	*Uninhabited*			...	...	...	...	...	...	...	...
11	R.F. Guwari	(147)	51	...	...	*Uninhabited*			...	...	...	...	...	...	...	...
12	R.F. Ranjal	(149)	67	...	...	*Uninhabited*			...	...	...	...	...	...	...	...

* These represent provisional 'geographical area' figures supplied by the surveyor General. Figures for urban area are those supplied by the local bodies. Area figures for rural area are derived by subtracting the urban area from the total area of the district. The total of the area figures of the tehsils/sub-tehsil will not tally with the district figures because the former represent 'land use' area and are derived from the figures supplied by the Director of Land Records, Himachal Pradesh. Likewise the total of the villagewise area figures may not tally with the tehsils/sub-tehsil figures because the villagewise area figures are collected from the village official (Patwari).

PRIMARY CENSUS ABSTRACT

WORKERS																						
I		II		III		IV		V				VI		VII		VIII		IX		X		
								(a)		(b)										Non-Workers		Location Code No.
M	F	M	F	M	F	M	F	M	F	M	F	M	F	M	F	M	F	M	F	M	F	
17	18	19	20	21	22	23	24	25	26	27	28	29	30	31	32	33	34	35	36	37	38	1
60,683	22,414	1,521	429	3,144	966	40	1	1,069	177	951	82	1,544	53	1,747	23	645	21	6,556	855	53,423	98,889	
60,568	*22,405*	*1,509*	*427*	*2,918*	*962*	*32*	*1*	*847*	*172*	*526*	*28*	*1,083*	*19*	*951*	*14*	*282*	*8*	*4,451*	*384*	*48,033*	*90,769*	
115	*9*	*12*	*2*	*226*	*4*	*8*	...	*222*	*5*	*425*	*54*	*461*	*34*	*796*	*9*	*363*	*13*	*2,105*	*471*	*5,390*	*8,120*	
19,289	8,796	479	158	320	79	11	...	97	11	138	7	276	5	246	5	49	...	1,084	49	12,698	23,296	
19,289	*8,796*	*479*	*158*	*320*	*79*	*11*	...	*97*	*11*	*138*	*7*	*276*	*5*	*246*	*5*	*49*	...	*1,084*	*49*	*12,698*	*23,296*	
...	...	...	...	...	...	...	...	...	...	...	...	...	...	...	...	...	...	...	...	...	...	
...	...	...	...	...	...	...	*Uninhabited*	...	...	...	...	...	...	...	...	...	...	...	...	...	...	1
...	...	...	...	...	...	...	*Uninhabited*	...	...	...	...	...	...	...	...	...	...	...	...	...	...	2
...	...	...	...	...	...	...	*Uninhabited*	...	...	...	...	...	...	...	...	...	...	...	...	...	...	3
...	...	...	...	...	...	...	*Uninhabited*	...	...	...	...	...	...	...	...	...	...	...	...	...	...	4
...	...	...	...	...	...	...	*Uninhabited*	...	...	...	...	...	...	...	...	...	...	...	...	...	...	5
...	...	...	...	...	...	...	*Uninhabited*	...	...	...	...	...	...	...	...	...	...	...	...	...	...	6
...	...	...	...	...	...	...	*Uninhabited*	...	...	...	...	...	...	...	...	...	...	...	...	...	...	7
...	...	...	...	...	...	...	*Uninhabited*	...	...	...	...	...	...	...	...	...	...	...	...	...	...	8
19	11	2	...	2	...	...	...	...	...	...	...	...	...	...	...	...	...	1	...	11	17	9
...	...	...	...	...	...	...	*Uninhabited*	...	...	...	...	...	...	...	...	...	...	...	...	...	...	10
...	...	...	...	...	...	...	*Uninhabited*	...	...	...	...	...	...	...	...	...	...	...	...	...	...	11
...	...	...	...	...	...	...	*Uninhabited*	...	...	...	...	...	...	...	...	...	...	...	...	...	...	12

Location Code No.	Name of Village (Hadbast No.) / Urban Agglomeration/Town/Ward/ Urban Enumerator's Block	Area of Village in acres and of Town/ Ward in Km.²	Occupied Residential Houses	No of Households	Total Population (including Institutional and Houseless Population)			Scheduled Castes		Scheduled Tribes		Literate and Educated Persons		Total Workers (I—IX)	
					P	M	F	M	F	M	F	M	F	M	F
1	2	3	4	5	6	7	8	9	10	11	12	13	14	15	16
13	R.F. Dandi (150)	19	...	...	*Uninhabited*			...	...	...	...	...	...	...	...
14	R.F. Lader (151)	111	...	...	*Uninhabited*			...	...	...	...	...	...	...	...
15	Pringul (134)	3,472	34	34	222	113	109	11	9	...	...	38	5	64	26
16	R.F. Langera (136)	1,336	...	...	*Uninhabited*			...	...	...	...	...	...	...	...
17	Chhota Jaura (135)	216	...	...	*Uninhabited*			...	...	...	...	...	...	...	...
18	R.F. Guinala (152)	189	...	...	*Uninhabited*			...	...	...	...	...	...	...	...
19	Dhar Gamgul (148)	4,642	...	...	*Uninhabited*			...	...	...	...	...	...	...	...
20	R.F. Nalwar (I) (153)	460	...	...	*Uninhabited*			...	...	...	...	...	...	...	...
21	R.F. Nalwar(II) (155)	134	...	...	*Uninhabited*			...	...	...	...	...	...	...	...
22	Dhar Dughli (154)	1,076	...	...	*Uninhabited*			...	...	...	...	...	...	...	...
23	R.F. Boda (158)	49	...	...	*Uninhabited*			...	...	...	...	...	...	...	...
24	Dhar Sontith (159)	1,579	...	...	*Uninhabited*			...	...	...	...	...	...	...	...
25	R.F.Nalwar(III)(157)	65	...	...	*Uninhabited*			...	...	...	...	...	...	...	...
26	Sangni (156)	2,644	87	87	447	247	200	18	17	78	59	60	6	151	44
27	R.F. Charbhent (133)	1,547	...	...	*Uninhabited*			...	...	...	...	...	...	...	...
28	Bharni Phalka (132)	273	...	...	*Uninhabited*			...	...	...	...	...	...	...	...
29	R.F. Patri (II) (131)	3	...	...	*Uninhabited*			...	...	...	...	...	...	...	...
30	Jilaut (130)	1,152	15	16	130	59	71	14	14	...	...	17	4	35	31
31	R.F. Patri (I) (125)	259	...	...	*Uninhabited*			...	...	...	...	...	...	...	...
32	R.F. Jamila (129)	249	...	...	*Uninhabited*			...	...	...	...	...	...	...	...
33	Jamila (126)	182	...	...	*Uninhabited*			...	...	...	...	...	...	...	...
34	R.F. Kukeran (127)	43	...	...	*Uninhabited*			...	...	...	...	...	...	...	...
35	Ranjni (128)	414	39	39	191	95	96	25	27	20	20	16	1	78	82
36	Dhar Marhoth(II)(124)	763	...	...	*Uninhabited*			...	...	...	...	...	...	...	...
37	R.F. Dhaju (122)	164	...	...	*Uninhabited*			...	...	...	...	...	...	...	...
38	Purhan (120)	410	38	38	225	127	98	51	41	67	54	26	...	91	28
39	R.F. Khani (119)	372	...	...	*Uninhabited*			...	...	...	...	...	...	...	...
40	Tanki-Da-Par (121)	3	...	...	*Uninhabited*			...	...	...	...	...	...	...	...
41	Dhar Marhoth (I)(123)	486	...	...	*Uninhabited*			...	...	...	...	...	...	...	...
42	Marhoth (118)	926	...	...	*Uninhabited*			...	...	...	...	...	...	...	...

PRIMARY CENSUS ABSTRACT

WORKERS																					
I		II		III		IV		V				VI		VII		VIII		IX		X		
								(a)		(b)										Non-Workers		Location Code No.
M	F	M	F	M	F	M	F	M	F	M	F	M	F	M	F	M	F	M	F	M	F	
17	18	19	20	21	22	23	24	25	26	27	28	29	30	31	32	33	34	35	36	37	38	1
...	...	...	...	...	...	...		*Uninhabited*		...	...	...	...	...	...	...	...	...	...	...	...	13
...	...	...	...	...	...	...		*Uninhabited*		...	...	...	...	...	...	...	...	...	...	...	...	14
55	26	3	...	1	...	...		... 2 ...		...	...	...	...	...	...	...	...	3	...	49	83	15
...	...	...	...	...	...	...		*Uninhabited*		...	...	...	...	...	...	...	...	...	...	...	...	16
...	...	...	...	...	...	...		*Uninhabited*		...	...	...	...	...	...	...	...	...	...	...	...	17
...	...	...	...	...	...	...		*Uninhabited*		...	...	...	...	...	...	...	...	...	...	...	...	18
...	...	...	...	...	...	...		*Uninhabited*		...	...	...	...	...	...	...	...	...	...	...	...	19
...	...	...	...	...	...	...		*Uninhabited*		...	...	...	...	...	...	...	...	...	...	...	...	20
...	...	...	...	...	...	...		*Uninhabited*		...	...	...	...	...	...	...	...	...	...	...	...	21
...	...	...	...	...	...	...		*Uninhabited*		...	...	...	...	...	...	...	...	...	...	...	...	22
...	...	...	...	...	...	...		*Uninhabited*		...	...	...	...	...	...	...	...	...	...	...	...	23
...	...	...	...	...	...	...		*Uninhabited*		...	...	...	...	...	...	...	...	...	...	...	...	24
...	...	...	...	...	...	...		*Uninhabited*		...	...	...	...	...	...	...	...	...	...	...	...	25
121	42	14	2	1	...	...		... 1 ...		1	...	...	...	6	...	...	...	7	...	96	156	26
...	...	...	...	...	...	...		*Uninhabited*		...	...	...	...	...	...	...	...	...	...	...	...	27
...	...	...	...	...	...	...		*Uninhabited*		...	...	...	...	...	...	...	...	...	...	...	...	28
...	...	...	...	...	...	...		*Uninhabited*		...	...	...	...	...	...	...	...	...	...	...	...	29
32	31	...	...	...	...	...		... ...		1	...	...	...	...	...	...	...	2	...	24	40	30
...	...	...	...	...	...	...		*Uninhabited*		...	...	...	...	...	...	...	...	...	...	...	...	31
...	...	...	...	...	...	...		*Uninhabited*		...	...	...	...	...	...	...	...	...	...	...	...	32
...	...	...	...	...	...	...		*Uninhabited*		...	...	...	...	...	...	...	...	...	...	...	...	33
...	...	...	...	...	...	...		*Uninhabited*		...	...	...	...	...	...	...	...	...	...	...	...	34
77	82	1	...	...	...	...		... ...		...	...	...	...	...	...	...	...	...	...	17	14	35
...	...	...	...	...	...	...		*Uninhabited*		...	...	...	...	...	...	...	...	...	...	...	...	36
...	...	...	...	...	...	...		*Uninhabited*		...	...	...	...	...	...	...	...	...	...	...	...	37
87	27	1	1	...	...	...		... 1 ...		...	...	...	...	...	...	...	...	2	...	36	70	38
...	...	...	...	...	...	...		*Uninhabited*		...	...	...	...	...	...	...	...	...	...	...	...	39
...	...	...	...	...	...	...		*Uninhabited*		...	...	...	...	...	...	...	...	...	...	...	...	40
...	...	...	...	...	...	...		*Uninhabited*		...	...	...	...	...	...	...	...	...	...	...	...	41
...	...	...	...	...	...	...		*Uninhabited*		...	...	...	...	...	...	...	...	...	...	...	...	42

Location Code No.	Name of Village (Hadbast No.)/ Urban Agglomeration/Town/Ward/ Urban Enumerator's Block	Area of Village in acres and of Town/ Ward in Km.²	Occupied Residential Houses	No. of Households	Total Population (including Institutional and Houseless Population)			Scheduled Castes		Scheduled Tribes		'Literate and Educated Persons		Total Workers (I-IX)	
					P	M	F	M	F	M	F	M	F	M	F
1	2	3	4	5	6	7	8	9	10	11	12	13	14	15	16
43	R.F. Panoga (115)	188	...	...	*Uninhabited*			...	...	...	...	...	...	...	...
44	R.F. Bagoli (116)	137	...	...	*Uninhabited*			...	...	...	...	...	...	...	...
45	Bari (114)	391	50	50	261	132	129	17	14	20	26	46	16	84	39
46	Gharetra (113)	190	28	28	139	68	71	20	17	...	...	13	1	44	20
47	R.F. Garhetira (112)	54	...	...	*Uninhabited*			...	...	...	...	...	...	...	...
48	Rainka (111)	110	...	...	*Uninhabited*			...	...	...	...	...	...	...	...
49	Brahan (110)	722	...	...	*Uninhabited*			...	...	...	...	...	...	...	...
50	Talai (175)	297	6	6	27	13	14	5	6	...	...	...	...	11	...
51	Jakhral (174)	1,288	55	55	267	124	143	21	23	16	23	25	3	77	...
52	Grijindu (107)	1,111	14	14	83	44	39	6	6	25	24	10	...	31	1
53	Sugauti (109)	1,367	34	34	170	88	82	7	4	8	8	12	...	55	...
54	Bhajotra (106)	278	21	21	113	62	51	24	15	...	...	2	...	39	...
55	R F. Bhajotra (105)	53	...	...	*Uninhabited*			...	...	...	...	...	...	...	...
56	Khaloh (108)	124	4	4	22	14	8	...	...	...	...	...	...	10	...
57	Dror (104)	650	36	38	214	118	96	51	48	...	...	14	...	82	4
58	Nangali (58)	434	18	18	102	57	45	14	6	...	...	7	...	33	15
59	Khal (4)	413	14	14	55	33	22	31	20	2	2	4	...	19	...
60	Jutrahan (3)	182	14	14	65	32	33	7	6	...	...	6	3	19	...
61	Gul (1)	478	13	13	72	40	32	9	6	10	6	4	1	25	...
62	Kunda (2)	367	14	14	69	38	31	30	26	...	...	5	1	26	...
63	Nagor (6)	322	17	17	79	38	41	32	37	...	...	7	...	27	...
64	Naral (5)	881	35	35	167	81	86	44	39	1	1	10	1	61	...
65	Kiyani (7)	930	32	34	166	87	79	31	32	32	26	4	1	60	...
66	Bunhad (8)	398	47	47	200	114	86	17	23	...	...	23	3	72	1
67	Panjola (9)	333	22	22	62	32	30	1	1	...	...	...	...	22	...
68	Bhalog (10)	719	30	30	119	59	60	...	...	...	...	12	...	37	...
69	Dei Kund (11)	653	6	7	30	13	17	...	...	...	...	2	...	6	...
70	Sandwar (56)	722	28	28	127	72	55	43	35	4	2	15	...	48	19
71	Jhaura (59)	597	47	47	229	114	115	73	72	...	...	13	...	81	1

PRIMARY CENSUS ABSTRACT

WORKERS																						
I		II		III		IV		V				VI		VII		VIII		IX		X		
								(a)		(b)										Non-Workers		Location Code No.
M	F	M	F	M	F	M	F	M	F	M	F	M	F	M	F	M	F	M	F	M	F	
17	18	19	20	21	22	23	24	25	26	27	28	29	30	31	32	33	34	35	36	37	38	1
...	...	...	...	...	...	...	...	*Uninhabited*			...	...	...	...	...	...	...	...	...	...	...	43
...	...	...	...	...	...	...	...	*Uninhabited*			...	...	...	...	...	...	...	...	...	...	...	44
73	39	...	1	...	...	...	...	...	...	...	...	2	...	4	...	...	...	4	...	48	90	45
43	20	...	...	...	...	...	...	...	...	...	...	...	...	...	...	...	...	1	...	24	51	46
...	...	...	...	...	...	...	...	*Uninhabited*			...	...	...	...	...	...	...	...	...	...	...	47
...	...	...	...	...	...	...	...	*Uninhabited*			...	...	...	...	...	...	...	...	...	...	...	48
...	...	...	...	...	...	...	...	*Uninhabited*			...	...	...	...	...	...	...	...	...	...	...	49
10	...	...	...	...	...	...	...	...	...	1	...	...	...	...	...	...	...	...	...	2	14	50
59	...	...	...	5	...	...	...	1	...	...	...	6	...	1	...	...	...	5	...	47	143	51
30	1	...	...	...	...	...	...	...	...	...	...	...	...	1	...	...	...	...	...	13	38	52
52	...	...	...	...	...	...	...	1	...	...	...	...	...	...	...	1	...	1	...	33	82	53
39	...	...	...	...	...	...	...	...	...	...	...	...	...	...	...	...	...	...	...	23	51	54
...	...	...	...	...	...	...	...	*Uninhabited*			...	...	...	...	...	...	...	...	...	...	...	55
10	...	...	...	...	...	...	...	...	...	...	...	...	...	...	...	...	...	...	...	4	8	56
61	1	2	1	16	...	...	...	...	2	...	...	...	...	...	...	...	...	3	...	36	92	57
32	15	...	...	...	...	...	...	...	...	...	...	...	...	1	...	...	...	...	...	24	30	58
16	...	3	...	...	...	...	...	...	...	...	...	...	...	...	...	...	...	...	...	14	22	59
15	...	...	...	1	...	...	...	...	...	2	...	...	...	...	...	...	...	1	...	13	33	60
23	...	...	...	...	...	...	...	2	...	...	...	...	...	...	...	...	...	...	...	15	32	61
26	...	...	...	...	...	...	...	...	...	...	...	...	...	...	...	...	...	...	...	12	31	62
27	...	...	...	...	...	...	...	...	...	...	...	...	...	...	...	...	...	...	...	11	41	63
59	...	...	...	1	...	...	...	...	...	...	...	...	...	...	...	...	...	1	...	20	86	64
53	...	...	...	7	...	...	...	...	...	...	...	...	...	...	...	...	...	...	...	27	79	65
55	...	...	...	2	...	...	...	...	1	4	...	...	...	3	...	...	...	8	...	42	85	66
20	...	...	...	...	...	...	...	1	...	1	...	...	...	...	...	...	...	...	...	10	30	67
33	...	...	...	...	...	...	...	3	...	...	...	...	...	...	...	...	...	1	...	22	60	68
5	...	...	...	1	...	...	...	...	...	...	...	...	...	...	...	...	...	...	...	7	17	69
47	19	...	...	...	...	...	...	...	...	...	...	...	...	...	...	...	...	1	...	24	36	70
73	...	1	...	...	...	...	...	2	1	...	...	2	...	...	...	...	...	3	...	33	114	71

Location Code No.	Name of Village (Hadbast No.)/ Urban Agglomeration/Town/Ward/ Urban Enumerator's Block	Area of Village in acres and of Town/ Ward in Km.²	Occupied Residential Houses	No. of Households	Total Population (including Institutional and Houseless Population)			Scheduled Castes		Scheduled Tribes		Literate and Educated Persons		Total Workers (I-IX)	
					P	M	F	M	F	M	F	M	F	M	F
1	2	3	4	5	6	7	8	9	10	11	12	13	14	15	16
72	Bhero (103)	936	31	31	157	87	70	14	15	...	...	9	...	60	...
73	Maura (102)	1,306	112	112	612	321	291	78	78	98	100	72	5	204	182
74	Kilor (176)	720	24	24	117	56	61	...	...	52	60	13	...	36	2
75	D.P.F. Tribhol (179)	77	...	...	*Uninhabited*			...	...	...	...	...	...	...	...
76	Tribhol (180)	181	29	29	178	89	89	16	15	2	...	28	6	39	2
77	R.F. Kilor (177)	18	...	...	*Uninhabited*			...	...	...	...	...	...	...	...
78	D.P.F. Kilor (178)	39	...	...	*Uninhabited*			...	...	...	...	...	...	...	...
79	Thisila (181)	222	25	25	143	68	75	25	22	...	...	10	...	41	2
80	Saunri (183)	575	19	19	93	54	39	54	39	...	...	1	...	27	5
81	Dhanel (99)	827	15	15	74	35	39	8	4	...	...	2	...	20	...
82	Thaloga (101)	732	41	41	244	131	113	...	1	129	112	19	...	80	79
83	Bandokhi (100)	118	20	20	97	49	48	...	...	14	11	7	...	27	1
84	Saluan (98)	234	86	86	473	250	223	29	19	28	26	36	3	151	5
85	Dandi (97)	422	40	40	182	95	87	...	...	58	56	9	1	60	1
86	Chhatrel (96)	487	50	50	243	127	116	42	29	6	6	38	8	77	...
87	Trer (60)	579	58	58	274	141	133	60	63	...	...	24	5	85	1
88	Karwal (55)	186	23	23	137	75	62	33	23	...	...	13	...	47	23
89	Bihali (54)	469	19	19	99	49	50	28	28	...	...	5	...	30	20
90	Atoga (53)	383	17	17	93	49	44	6	7	...	...	9	...	32	3
91	Malur (51)	355	56	56	251	137	114	14	14	1	...	20	...	101	8
92	Tikar (52)	827	59	59	286	149	137	65	65	...	...	14	...	91	10
93	Thal (12)	639	17	17	58	28	30	...	...	...	...	2	...	22	...
94	Gahua (13)	349	13	13	56	29	27	9	9	2	5	2	...	18	2
95	Mandoh (15)	208	12	12	46	24	22	1	1	...	...	5	1	13	1
96	Sikaryah (16)	282	29	29	137	75	62	24	19	...	...	2	...	38	...
97	Sahgrut (33)	427	10	10	50	22	28	...	...	...	...	...	...	13	...
98	Saren (17)	311	26	26	112	59	53	...	...	...	...	...	...	38	...
99	Kareu (18)	287	21	21	109	54	55	...	...	...	...	5	...	32	...

PRIMARY CENSUS ABSTRACT

WORKERS

I		II		III		IV		V				VI		VII		VIII		IX		X		
								(a)		(b)										Non-Workers		Location Code No.
M	F	M	F	M	F	M	F	M	F	M	F	M	F	M	F	M	F	M	F	M	F	
17	18	19	20	21	22	23	24	25	26	27	28	29	30	31	32	33	34	35	36	37	38	1
57	...	...	...	...	...	...	...	...	...	...	...	...	...	...	...	...	...	3	...	27	70	72
185	181	...	...	...	...	...	...	...	...	3	...	...	...	...	...	...	...	16	1	117	109	73
29	2	...	...	5	...	...	...	1	...	...	...	...	...	...	...	...	...	1	...	20	59	74
...	...	...	...	...	...	...	...	*Uninhabited*		...		...	...	...	...	...	...	...	...	...	...	75
31	1	...	...	...	...	...	...	1	...	1	...	3	...	1	1	...	...	2	...	50	87	76
...	...	...	...	...	...	...	...	*Uninhabited*		...		...	...	...	...	...	...	...	...	...	...	77
...	...	...	...	...	...	...	...	*Uninhabited*		...		...	...	...	...	...	...	...	...	...	...	78
39	2	...	...	...	...	...	...	...	...	...	...	...	...	2	...	...	...	...	...	27	73	79
25	5	...	...	...	...	...	...	...	...	2	...	...	...	...	...	...	...	...	...	27	34	80
20	...	...	...	...	...	...	...	...	...	...	...	...	...	...	...	...	...	...	...	15	39	81
78	79	...	...	...	...	...	...	...	...	...	...	...	...	...	...	...	...	2	...	51	34	82
27	1	...	...	...	...	...	...	...	...	...	...	...	...	...	...	...	...	...	...	22	47	83
146	5	...	...	...	...	...	...	...	...	1	...	...	...	...	...	...	...	4	...	99	218	84
56	...	...	...	1	...	...	...	...	...	...	...	...	...	...	...	1	...	2	1	35	86	85
72	...	...	...	...	...	...	...	...	...	...	...	...	...	1	...	...	...	4	...	50	116	86
69	1	2	...	...	...	...	...	...	...	4	...	...	...	3	...	...	...	7	...	56	132	87
42	23	...	...	...	...	...	...	...	...	...	...	1	...	...	...	...	...	4	...	28	39	88
30	20	...	...	...	...	...	...	...	...	...	...	...	...	...	...	...	...	...	...	19	30	89
32	3	...	...	...	...	...	...	...	...	...	...	...	...	...	...	...	...	...	...	17	41	90
94	6	...	...	...	...	...	...	...	...	1	1	...	...	...	...	...	...	6	1	36	106	91
89	10	...	...	...	...	...	...	...	...	...	...	...	...	...	...	...	...	2	...	58	127	92
22	...	...	...	...	...	...	...	...	...	...	...	...	...	...	...	...	...	...	...	6	30	93
14	...	...	...	4	2	...	...	...	...	...	...	...	...	...	...	...	...	...	...	11	25	94
10	...	...	...	1	...	...	...	...	1	...	...	...	...	1	...	...	...	1	...	11	21	95
38	...	...	...	...	...	...	...	...	...	...	...	...	...	...	...	...	...	...	...	37	62	96
13	...	...	...	...	...	...	...	...	...	...	...	...	...	...	...	...	...	...	...	9	28	97
37	...	...	...	...	...	...	...	...	...	...	...	...	...	...	...	...	...	1	...	21	53	98
32	...	...	...	...	...	...	...	...	...	...	...	...	...	...	...	...	...	...	...	22	55	99

Location Code No.	Name of Village (Hadbast No)/ Urban Agglomeration/Town/Ward/ Urban Enumerator's Block	Area of Village in acres and of Town/ Ward in Km.²	Occupied Residential Houses	No. of Households	Total Population (including Institutional and Houseless Population)			Scheduled Castes		Scheduled Tribes		Literate and Educated Persons		Total Workers (I-IX)	
					P	M	F	M	F	M	F	M	F	M	F
1	2	3	4	5	6	7	8	9	10	11	12	13	14	15	16
100	Kaphlian (29)	274	14	14	68	34	34	...	...	...	...	1	...	19	...
101	Banetu (28)	300	35	35	137	68	69	...	...	...	...	5	...	30	...
102	Sama (19)	324	34	34	151	72	79	12	10	...	...	10	...	44	1
103	Khilgran (14)	247	11	11	54	28	26	...	...	...	...	5	...	17	...
104	Baggi (20)	701	60	60	264	127	137	4	8	...	...	27	2	79	7
105	Basa (21)	123	17	17	95	49	46	14	18	...	...	8	...	28	1
106	Parchhi (22)	418	15	15	79	40	39	...	...	...	...	10	2	21	1
107	Chamoh (25)	482	33	34	150	72	78	6	6	...	...	8	...	47	1
108	Khajura (23)	116	5	5	29	11	18	...	...	...	...	1	1	6	1
109	Jandrera (24)	225	15	15	77	44	33	...	...	...	...	15	...	22	...
110	Simini (26)	712	75	75	346	169	177	11	8	...	...	63	2	112	...
111	Chhananu (27)	312	26	26	127	59	68	...	...	...	...	19	2	33	6
112	Drabila (30)	403	27	27	121	58	63	...	...	...	...	2	...	33	3
113	Lohad (31)	134	7	7	46	23	23	9	7	...	...	4	...	15	...
114	Kantha (32)	258	7	7	30	17	13	17	12	...	...	...	...	9	...
115	Barangal (35)	379	35	35	150	83	67	36	23	...	...	12	...	56	...
116	Kamand (36)	506	33	33	179	96	83	19	11	...	...	11	...	51	2
117	Taleru (37)	116	15	15	52	29	23	10	7	...	...	2	...	19	...
118	Dughar (39)	393	54	54	291	150	141	31	28	...	...	37	...	100	1
119	Hadila (40)	218	38	38	195	90	105	23	26	...	...	22	1	59	...
120	Supan (34)	375	40	40	216	121	95	58	34	...	...	19	...	79	...
121	Kanhar (41)	327	9	9	47	30	17	17	5	...	...	6	...	18	...
122	Naled (43)	273	28	28	130	74	56	7	6	...	...	17	...	49	1
123	Bhalai (42)	406	66	66	311	153	158	20	27	1	1	58	11	93	7
124	Brangal (38)	544	28	28	331	155	176	14	15	...	...	67	24	86	34
125	Salori (44)	269	20	20	110	57	53	14	26	1	...	11	1	34	6
126	Kandi (45)	358	42	42	219	98	121	16	12	2	...	36	20	55	30
127	Bhing (46)	490	26	26	131	65	66	...	...	...	...	14	2	41	...
128	Kilor (47)	502	43	43	219	112	107	17	17	...	...	34	2	75	2

PRIMARY CENSUS ABSTRACT

WORKERS																					
I		II		III		IV		V				VI		VII		VIII		IX		X		
								(a)		(b)										Non-Workers		Location Code No.
M	F	M	F	M	F	M	F	M	F	M	F	M	F	M	F	M	F	M	F	M	F	
17	18	19	20	21	22	23	24	25	26	27	28	29	30	31	32	33	34	35	36	37	38	1
19	...	...	...	...	...	...	...	...	...	...	...	...	...	...	...	...	...	...	...	15	34	100
28	...	...	...	...	...	...	...	...	...	...	...	...	...	1	...	...	...	1	...	38	69	101
39	1	3	...	...	...	...	...	...	...	...	...	...	...	...	...	...	...	2	...	28	78	102
17	...	...	...	...	...	...	...	...	...	...	...	...	...	...	...	...	...	...	...	11	26	103
75	7	...	...	...	...	...	...	...	...	2	...	...	...	...	...	...	...	2	...	48	130	104
26	1	...	...	...	...	...	...	...	...	2	...	...	...	...	...	...	...	...	...	21	45	105
20	1	...	...	...	...	...	...	...	...	1	...	...	...	...	...	...	...	...	...	19	38	106
46	1	1	...	...	...	...	...	...	...	...	...	...	...	...	...	...	...	...	...	25	77	107
5	1	1	...	...	...	...	...	...	...	...	...	...	...	...	...	...	...	...	...	5	17	108
22	...	...	...	...	...	...	...	...	...	...	...	...	...	...	...	...	...	...	...	22	33	109
104	...	1	...	...	...	...	...	1	...	...	...	...	...	...	...	...	...	5	...	57	177	110
31	6	...	...	...	...	...	...	...	...	...	...	...	...	...	...	...	...	2	...	26	62	111
33	3	...	...	...	...	...	...	...	...	...	...	...	...	...	...	...	...	...	...	25	60	112
14	...	...	...	...	...	...	...	...	...	...	...	...	...	...	...	...	...	1	...	8	23	113
9	...	...	...	...	...	...	...	...	...	...	...	...	...	...	...	...	...	...	...	8	13	114
54	...	...	...	...	...	...	...	...	...	...	...	...	...	...	...	...	...	2	...	27	67	115
51	2	...	...	...	...	...	...	...	...	...	...	...	...	...	...	...	...	...	...	45	81	116
18	...	...	...	...	...	...	...	1	...	...	...	...	...	...	...	...	...	2	...	10	23	117
97	1	1	...	...	...	...	...	...	...	...	...	...	...	...	...	...	...	...	...	50	140	118
58	...	...	...	...	...	...	...	...	...	...	...	...	...	...	...	...	...	1	...	31	105	119
75	...	...	...	...	...	...	...	...	...	...	...	...	...	2	...	...	...	2	...	42	95	120
18	...	...	...	...	...	...	...	...	...	...	...	...	...	...	...	...	...	...	...	12	17	121
49	1	...	...	...	...	...	...	...	...	...	...	...	...	...	...	...	...	...	...	25	55	122
75	5	...	...	1	...	...	...	...	...	...	...	1	...	...	...	1	...	15	2	60	151	123
72	34	...	...	1	...	...	...	...	...	3	...	1	...	2	...	...	...	7	...	69	142	124
32	6	...	...	...	...	...	...	...	...	...	...	...	...	1	...	...	...	1	...	23	47	125
49	30	...	...	...	...	...	...	1	...	2	...	1	...	1	...	...	...	1	...	43	91	126
36	...	...	...	5	...	...	...	...	...	...	...	...	...	...	...	...	...	...	...	24	66	127
71	2	...	...	...	...	...	...	...	...	1	...	...	...	...	...	...	...	3	...	37	105	128

Location Code No.	Name of Village (Hadbast No)/ Urban Agglomeration/Town/Ward/ Urban Enumerator's Block		Area of Village in acres and of Town/ Ward in Km.2	Occupied Residential Houses	No. of Households	Total Population (including Institutional and Houseless Population)			Scheduled Castes		Scheduled Tribes		Literate and Educated Persons		Total Workers (I-IX)	
						P	M	F	M	F	M	F	M	F	M	F
1	2		3	4	5	6	7	8	9	10	11	12	13	14	15	16
129	Dhar	(49)	387	20	30	107	52	55	14	19	...	...	11	1	30	...
130	D.P.F. Galen	(48)	135	...	...		*Uninhabited*		...	...	...	...	...	...	...	...
131	Bilauta	(50)	546	40	40	197	93	104	8	11	...	...	24	1	60	1
132	Malal	(63)	193	24	24	131	64	67	...	...	...	...	13	2	37	42
133	Manjhal	(64)	418	66	66	372	184	188	1	4	...	...	44	11	87	116
134	Tiari	(65)	302	52	52	266	131	135	24	28	...	...	31	6	84	86
135	Janna	(66)	224	29	29	137	67	70	6	8	...	...	32	8	32	41
136	Chhudra	(67)	225	52	53	278	132	146	...	...	...	...	54	20	72	100
137	Thun	(68)	331	24	26	141	71	70	13	13	...	...	24	3	46	45
138	Ligga	(69)	521	47	48	264	133	131	84	81	...	...	30	2	97	101
139	Siula	(81)	302	23	23	128	65	63	...	1	...	...	11	...	55	47
140	Kund	(90)	156	20	21	112	56	56	...	...	1	...	8	...	43	44
141	Ladua	(92)	191	27	27	166	83	83	...	...	...	...	18	...	68	67
142	Kund	(93)	229	21	21	121	61	60	...	...	...	...	17	...	34	36
143	Andral	(62)	139	24	24	152	75	77	...	...	...	...	25	7	38	39
144	Ser	(61)	204	41	41	206	103	103	22	26	...	...	17	1	67	...
145	Drekiri	(94)	441	62	62	342	181	161	52	38	...	...	77	2	116	76
146	Khankur	(95)	304	29	29	169	81	88	8	6	6	6	20	...	46	45
147	Sarar	(88)	256	27	28	146	75	71	...	...	...	...	32	6	46	46
148	Halela	(91)	163	16	16	64	34	30	...	...	...	2	12	...	19	20
149	R F. Salla	(89)	46	...	...		*Uninhabited*		...	...	...	...	...	...	...	...
150	Dhor	(82)	227	24	24	166	85	81	13	19	...	..	14	...	49	46
151	Dhanabal	(87)	195	30	30	151	83	68	13	16	16	11	12	...	51	45
152	Jilah	(86)	379	39	39	221	121	100	3	7	8	9	30	1	59	...
153	Banjar	(84)	324	23	23	117	62	55	29	19	...	...	24	3	32	1
154	Gal	(83)	311	35	35	170	97	73	...	...	29	24	33	2	53	2
155	Lohani	(85)	290	17	17	120	56	64	...	...	8	11	28	4	32	14
156	Gumra	(184)	628	31	31	152	89	63	5	4	...	...	19	3	50	...
157	Kotla	(216)	400	17	17	87	47	40	22	22	...	...	15	3	23	6
158	Munda	(215)	251	26	26	155	80	75	7	1	20	19	29	6	49	12

PRIMARY CENSUS ABSTRACT

WORKERS																							
I		II		III		IV		V				VI		VII		VIII		IX		X			
								(a)		(b)										Non-Workers			Location Code No.
M	F	M	F	M	F	M	F	M	F	M	F	M	F	M	F	M	F	M	F	M	F		
17	18	19	20	21	22	23	24	25	26	27	28	29	30	31	32	33	34	35	36	37	38		
30	...	...	....	...	...	...	...	...	...	...	...	...	...	...	...	...	...	...	...	22	55		129
...	...	...	...	...	...	...	...	*Uninhabited*				...	...	...	...	...	...	...	...	...	...		130
56	1	...	...	2	...	...	...	...	...	...	...	...	...	1	...	...	...	1	...	33	103		131
37	42	...	...	...	...	...	...	...	...	...	...	...	...	...	...	...	...	...	...	27	25		132
77	115	...	...	...	...	...	...	...	...	...	...	1	...	1	...	...	...	8	1	97	72		133
70	85	1	...	...	...	...	...	3	...	6	1	...	...	...	...	...	...	4	...	47	49		134
19	40	...	1	...	...	...	...	3	...	1	...	1	...	3	...	...	...	5	...	35	29		135
53	98	1	...	1	...	...	...	1	2	2	...	2	...	1	...	...	...	11	...	60	46		136
38	45	...	...	1	...	...	...	3	...	...	...	1	...	1	...	1	...	1	...	25	25		137
92	101	...	...	...	...	...	...	...	...	...	...	...	...	2	...	...	...	3	...	36	30		138
54	47	...	...	...	...	...	...	...	...	...	...	...	...	...	...	...	...	1	...	10	16		139
40	44	...	...	1	...	...	...	...	...	...	...	...	...	...	...	...	...	2	...	13	12		140
66	67	...	...	...	...	...	...	...	...	...	...	...	...	1	...	...	...	1	...	15	16		141
32	36	...	...	...	...	...	...	...	...	...	...	...	...	1	...	...	...	1	...	27	24		142
30	39	...	...	...	...	...	...	2	...	1	...	1	...	...	...	...	...	4	...	37	38		143
64	...	...	...	...	...	...	...	...	...	...	...	1	...	...	...	...	...	2	...	36	103		144
108	76	...	...	...	...	...	...	...	...	...	...	...	...	2	...	1	...	5	...	65	85		145
42	45	...	...	...	...	...	...	2	...	...	...	1	...	1	...	...	...	...	...	35	43		146
41	45	1	...	...	...	...	...	...	1	...	...	...	...	2	...	...	...	2	...	29	25		147
19	20	...	...	...	...	...	...	...	...	...	...	...	...	...	...	...	...	...	...	15	10		148
...	...	...	...	...	...	...	...	*Uninhabited*				...	...	...	...	...	...	...	...	...	...		149
49	46	...	...	...	...	...	...	...	...	...	...	...	...	...	...	...	...	...	...	36	35		150
51	45	...	...	...	...	...	...	...	...	...	...	...	...	...	...	...	...	...	...	32	23		151
...	...	55	...	...	...	...	...	1	...	...	...	...	...	1	...	...	...	2	...	62	100		152
...	...	30	1	...	...	...	...	...	...	...	...	1	...	...	...	...	...	1	...	30	54		153
...	...	49	2	...	...	...	...	1	...	...	...	...	...	...	...	...	...	3	...	44	71		154
...	...	28	14	3	...	...	...	...	...	...	...	...	...	...	...	...	...	1	...	24	50		155
48	...	1	...	...	...	...	...	...	...	...	...	...	...	1	...	...	...	...	...	39	63		156
18	6	...	...	3	...	...	...	...	...	...	...	2	...	...	...	...	...	...	...	24	34		157
37	12	...	...	...	...	...	...	...	...	1	...	9	...	...	...	...	...	2	...	31	63		158

Location Code No.	Name of Village (Hadbast No)/ Urban Agglomeration/Town/Ward/ Urban Enumerator's Block		Area of Village in acres and of Town/ Ward in Km.²	Occupied Residential Houses	No. of Households	Total Population (including Institutional and Houseless Population)			Scheduled Cas es		Scheduled Tribes		Literate and Educated Persons		Total Workers (I-IX)	
						P	M	F	M	F	M	F	M	F	M	F
1	2		3	4	5	6	7	8	9	10	11	12	13	14	15	16
159	Banni	(214)	202	10	10	39	21	18	8	9	...	...	5	1	13	5
160	Salyund	(217)	55	7	7	38	19	19	...	...	19	19	5	1	11	2
161	Jatauta	(213)	328	38	38	164	88	76	23	19	4	6	23	4	53	36
162	Aini	(222)	339	64	64	243	130	113	23	18	23	20	56	21	97	37
163	Deoga	(220)	116	35	35	178	84	94	11	7	49	62	27	7	31	20
164	R F. Guthan	(218)	172	...	...	*Uninhabited*			...	...	...	...	...	...	...	...
165	Guthan	(219)	154	11	11	57	27	30	...	...	27	30	10	1	14	10
166	Gundera	(221)	326	36	36	145	80	65	41	1	31	27	21	1	48	23
167	Kharoti	(79)	314	31	31	160	82	78	7	6	...	...	21	1	56	51
168	Chulera	(78)	123	16	16	81	45	36	...	...	...	...	11	...	27	19
169	Khadar	(77)	171	16	16	99	46	53	1	...	1	...	22	...	28	27
170	Ganua	(80)	244	27	27	133	64	69	10	4	...	...	17	...	43	41
171	Bachuni	(76)	306	58	62	322	162	160	...	...	1	...	33	1	101	...
172	Pukhri	(73)	252	35	35	232	117	115	11	4	...	...	41	1	72	3
173	Bihal	(72)	276	33	33	196	95	101	...	...	...	...	34	18	47	53
174	Talori	(70)	196	73	80	290	162	128	...	...	4	...	101	32	95	1
175	Danuh	(71)	442	35	38	291	132	159	...	...	...	...	57	12	66	...
176	Airoi	(74)	557	29	30	189	93	96	...	...	...	...	24	...	51	...
177	Bandokhi	(75)	188	18	18	105	49	56	2	4	...	...	10	...	32	...
178	Andresar	(223)	356	53	54	246	123	123	...	...	...	...	45	5	71	...
179	Parjana	(231)	118	15	15	74	38	36	...	...	...	...	14	...	19	1
180	Sthan	(230)	180	23	23	101	53	48	...	...	...	...	9	3	37	1
181	Gangla	(227)	105	8	8	63	33	30	...	...	...	...	10	...	21	3
182	Bhandar	(224)	190	30	30	151	79	72	...	...	1	...	35	...	47	1
183	Nandan	(225)	174	22	22	101	49	52	15	15	...	...	4	...	34	7
184	Jusab	(226)	289	22	22	183	86	97	27	27	...	...	22	2	43	29
185	Manjir	(228)	379	64	65	315	171	144	9	7	...	...	86	21	102	27
186	Saili	(229)	279	24	24	113	60	53	...	...	...	...	18	3	36	2
187	Bhatyund	(233)	270	17	17	96	55	41	23	14	...	...	11	...	30	...
188	Koteri	(232)	232	41	41	164	93	71	5	3	...	...	42	9	62	4

PRIMARY CENSUS ABSTRACT

WORKERS																						
I		II		III		IV		V				VI		VII		VIII		IX		X		
								(a)		(b)										Non-Workers		Location Code
M	F	M	F	M	F	M	F	M	F	M	F	M	F	M	F	M	F	M	F	M	F	No.
17	18	19	20	21	22	23	24	25	26	27	28	29	30	31	32	33	34	35	36	37	38	1
10	5	1	...	...	...	...	...	...	...	...	...	1	...	...	...	...	...	1	...	8	13	159
7	2	...	...	...	...	...	...	1	...	...	...	2	...	...	...	1	...	...	...	8	17	160
42	34	2	2	1	...	...	...	1	...	...	...	6	...	...	...	...	...	1	...	35	40	161
58	34	...	...	5	...	...	...	...	...	3	...	4	...	3	...	2	...	22	3	33	76	162
47	20	...	...	1	...	...	...	...	...	...	...	...	...	...	...	...	...	3	...	33	74	163
...	...	...	...	...	...	...	...	*Uninhabited*				...	...	...	...	...	...	...	...	...	...	164
12	9	...	1	...	...	...	...	...	...	...	...	1	...	...	...	...	...	1	...	13	20	165
46	23	...	...	...	...	...	...	...	...	...	...	...	...	...	...	...	...	2	...	32	42	166
53	51	...	...	...	...	...	...	...	...	...	...	...	...	1	...	...	...	2	...	26	27	167
27	19	...	...	...	...	...	...	...	...	...	...	...	...	...	...	...	...	...	...	18	17	168
25	27	...	...	...	...	...	...	...	...	...	...	...	...	...	...	...	...	3	...	18	26	169
43	41	...	...	...	...	...	...	...	...	...	...	...	...	...	...	...	...	...	...	21	28	170
93	...	...	...	...	...	...	...	...	...	...	...	1	...	2	...	...	...	5	...	61	160	171
67	2	...	...	...	...	...	...	1	...	...	1	...	...	...	...	...	...	4	...	45	112	172
39	52	...	...	...	...	...	...	...	...	...	...	7	...	...	...	...	...	1	1	48	48	173
39	...	...	...	...	...	...	...	...	...	7	...	16	...	10	1	2	...	21	...	67	127	174
59	...	...	...	...	...	...	...	...	...	1	...	2	...	...	...	...	...	4	...	66	159	175
45	...	...	...	...	...	...	...	...	...	...	...	...	...	1	...	...	...	5	...	42	96	176
30	...	...	...	1	...	...	...	...	...	1	...	...	...	...	...	...	...	...	...	17	56	177
63	...	...	...	...	...	...	...	...	...	...	...	2	...	2	...	...	...	4	...	52	123	178
16	1	...	...	...	...	...	...	...	...	1	...	...	...	2	...	...	...	...	...	19	35	179
36	1	...	...	...	...	...	...	...	...	...	...	...	...	...	...	...	...	1	...	16	47	180
17	3	...	...	1	...	...	...	...	...	...	...	1	...	...	...	1	...	1	...	12	27	181
44	1	...	...	...	...	...	...	...	...	...	...	1	...	...	...	...	...	2	...	32	71	182
34	7	...	...	...	...	...	...	...	...	...	...	...	...	...	...	...	...	...	...	15	45	183
43	29	...	...	...	...	...	...	...	...	...	...	...	...	...	...	...	...	...	...	43	68	184
92	26	...	...	...	...	...	...	...	...	...	...	...	...	2	...	...	...	8	1	69	117	185
32	2	...	...	...	...	...	...	...	...	...	...	3	...	1	...	...	...	...	...	24	51	186
29	...	...	...	...	...	...	...	...	...	...	...	...	...	...	...	...	...	1	...	25	41	187
25	1	...	...	1	...	...	...	...	...	...	...	5	...	8	1	...	...	23	2	31	67	188

Location Code No.	Name of Village (Hadbast No)/ Urban Agglomeration/Town/Ward/ Urban Enumerator's Block		Area of Village in acres and of Town/ Ward in Km².	Occupied Residential Houses	No. of Households	Total Population (including Institutional and Houseless Population)			Scheduled Castes		Scheduled Tribes		Literate and Educated Persons		Total Workers (I-IX)	
						P	M	F	M	F	M	F	M	F	M	F
1	2		3	4	5	6	7	8	9	10	11	12	13	14	15	16
189	Shalla	(212)	143	13	13	50	30	20	...	...	14	5	7	...	20	...
190	Kundi	(211)	810	32	32	181	84	97	21	21	...	...	20	3	48	...
191	Biana	(234)	493	52	55	271	151	120	11	6	39	27	61	4	93	4
192	Sungani	(235)	604	63	96	432	263	169	40	37	42	44	108	8	195	26
193	Dhar	(236)	822	71	76	327	183	144	78	55	61	56	41	1	117	8
194	D P.F. Shinga	(238)	36	...	...	*Uninhabited*			...	...	...	...	...	...	...	...
195	Shinga	(237)	2,037	39	39	252	130	122	...	...	59	52	20	1	80	7
196	Sai	(247)	331	28	30	138	68	70	...	...	7	3	8	2	43	45
197	Ramiund	(239)	355	12	12	46	25	21	...	...	...	...	5	...	18	17
198	Chihi	(240)	539	56	56	288	150	138	129	117	2	1	18	4	97	70
199	Kaleg	(242)	300	33	33	173	91	82	12	8	1	...	11	6	59	37
200	Kalias	(241)	400	21	21	127	59	68	13	14	4	1	10	...	41	40
201	Sudla	(278)	224	53	53	220	115	105	73	55	2	3	27	6	78	71
202	Dhabbi	(279)	262	3	3	12	6	6	6	6	...	...	1	...	3	2
203	D.P.F. Jhola	(276)	731	...	...	*Uninhabited*			...	...	...	...	...	...	...	...
204	Chundi	(277)	161	25	25	127	65	62	4	4	...	...	9	...	44	41
205	Jangal Himgiri	(244)	589	...	...	*Uninhabited*			...	...	...	...	...	...	...	...
206	Kunda	(243)	437	57	57	294	153	141	62	62	1	...	19	...	89	55
207	Shiunwai	(246)	318	74	74	323	161	162	24	25	10	5	43	1	125	94
208	Dakala	(245)	120	12	12	46	22	24	...	...	...	...	...	...	16	6
209	Parandri	(249)	290	31	31	136	68	68	...	...	...	1	17	2	42	19
210	Khandiaru	(248)	342	19	19	90	45	45	1	...	1	...	13	1	28	11
211	Garhwalka	(250)	330	49	49	284	144	140	18	11	9	4	35	4	99	42
212	Tikri	(254)	333	22	22	112	53	59	...	...	2	4	16	2	44	20
213	Ladehr	(255)	297	26	26	139	76	63	20	16	44	40	16	60	61	44
214	Dhala	(266)	328	38	38	175	94	81	17	27	31	18	32	3	69	59
215	Nachnoti	(265)	453	30	30	140	80	60	23	19	22	14	22	2	59	24
216	Lahra	(267)	528	25	25	120	53	67	...	...	13	16	18	3	32	46

PRIMARY CENSUS ABSTRACT

WORKERS																					
I		II		III		IV		V				VI		VII		VIII		IX		X		
								(a)		(b)										Non-Workers		Location Code No.
M	F	M	F	M	F	M	F	M	F	M	F	M	F	M	F	M	F	M	F	M	F	
17	18	19	20	21	22	23	24	25	26	27	28	29	30	31	32	33	34	35	36	37	38	1
20	...	...	...	...	...	...	...	...	...	...	...	...	...	...	...	...	...	...	...	10	20	189
44	...	...	...	...	...	...	...	...	...	...	...	...	...	...	...	1	...	3	...	36	97	190
59	3	...	...	6	...	...	...	...	...	1	...	22	1	1	...	...	...	4	...	58	116	191
135	26	...	...	...	...	...	...	...	...	2	...	36	...	17	...	...	...	5	...	68	143	192
90	...	...	...	9	7	...	...	1	...	1	...	2	...	3	1	...	...	11	...	66	136	193
...	...	...	...	...	...			*Uninhabited*		...	...	...	...	...	...	...	...	...	...	...	...	194
58	...	...	...	17	7	...	...	...	...	...	...	2	...	...	...	...	...	3	...	50	115	195
41	44	...	...	1	1	...	...	...	...	...	...	...	...	1	...	...	...	...	...	25	25	196
17	16	1	1	...	...	...	...	...	...	...	...	...	...	...	...	...	...	...	...	7	4	197
91	70	1	...	...	...	...	...	...	...	...	...	...	...	1	...	...	...	4	...	53	68	198
56	37	...	...	1	...	...	...	...	...	...	...	...	...	...	...	...	...	2	...	32	45	199
38	40	...	...	...	...	...	...	...	...	...	...	...	...	1	...	...	...	2	...	18	28	200
52	52	22	18	...	...	...	...	...	...	...	...	...	...	...	...	...	...	4	1	37	34	201
2	1	1	1	...	...	...	...	...	...	...	...	...	...	...	...	...	...	...	...	3	4	202
...	...	...	...	...	...	...		*Uninhabited*		...	...	...	...	...	...	...	...	...	...	...	...	203
43	41	...	...	...	...	...	...	...	...	...	...	...	...	...	...	...	...	1	...	21	21	204
...	...	...	...	...	...	...		*Uninhabited*		...	...	...	...	...	...	...	...	...	...	...	...	205
86	55	...	...	1	...	...	...	...	...	...	...	...	...	...	...	...	...	2	...	64	86	206
115	94	...	...	1	...	...	...	...	...	1	...	...	...	1	...	1	...	6	...	36	68	207
16	6	...	...	...	...	...	...	...	...	...	...	...	...	...	...	...	...	...	...	6	18	208
35	18	...	...	...	...	...	...	...	...	...	...	...	...	...	...	1	...	6	1	26	49	209
25	11	...	...	...	...	...	...	...	...	...	...	...	...	...	...	1	...	2	...	17	34	210
94	42	...	...	1	...	...	...	...	...	...	...	...	...	2	...	...	...	2	...	45	98	211
44	20	...	...	...	...	...	...	...	...	...	...	...	...	...	...	...	...	...	...	9	39	212
61	44	...	...	...	...	...	...	...	...	...	...	...	...	...	...	...	...	...	...	15	19	213
67	59	...	...	...	...	...	...	...	...	...	...	...	...	...	...	2	...	...	...	25	22	214
58	24	...	...	...	...	...	...	...	...	...	...	...	...	...	...	...	...	1	...	21	36	215
24	45	...	...	...	...	...	...	...	...	...	...	...	...	...	...	1	...	7	1	21	21	216

Location Code No.	Name of Village (Hadbast No.)/ Urban Agglomeration/Town/Ward/ Urban Enumerator's Block		Area of Village in acres and of Town/ Ward in Km.^{2}	Occupied Residential Houses	No. of Households	Total Population (including Institutional and Houseless Population)			Scheduled Castes		Scheduled Tribes		Literate and Educated Persons		Total Workers (I-IX)	
						P	M	F	M	F	M	F	M	F	M	F
1	2		3	4	5	6	7	8	9	10	11	12	13	14	15	16
217	Shagla	(253)	430	15	15	93	36	57	...	1	33	51	11	3	25	28
218	Lamhaota	(252)	341	13	13	72	32	40	...	...	...	...	1	...	22	28
219	Andwas	(251)	248	27	27	137	79	58	25	16	...	...	3	...	53	38
220	R.F. Chil	(274)	243	...	...		*Uninhabited*		...	...	...	...	...	...	...	...
221	Chil	(275)	141	18	18	89	46	43	...	2	22	17	1	...	33	29
222	D.P.F. Seru	(280)	151	...	...		*Uninhabited*		...	...	...	...	...	...	...	...
223	Bihun	(281)	381	33	35	174	88	86	48	46	10	9	5	...	60	57
224	D.P.F. Chil	(273)	1,094	...	...		*Uninhabited*		...	...	...	...	...	...	...	...
225	Chilha	(282)	328	23	23	120	60	60	30	22	30	26	1	...	52	44
226	Ludroa	(284)	369	30	30	154	76	78	15	22	49	42	9	1	55	33
227	R.F. Tipri	(283)	17	...	...		*Uninhabited*		...	...	...	...	...	...	...	...
228	D.P.F. Nangali	(57)	23	...	...		*Uninhabited*		...	...	...	...	...	...	...	...
229	D.P.F. Jawala	(286)	143	...	...		*Uninhabited*		...	...	...	...	...	...	...	...
230	D.P.F. Hala	(285)	151	...	...		*Uninhabited*		...	...	...	...	...	...	...	...
231	D.P.F. Kherna	(287)	42	...	...		*Uninhabited*		...	...	...	...	...	...	...	...
232	Khangu	(288)	219	14	14	72	46	26	18	15	12	5	4	...	37	12
233	D.P.F. Khangu	(289)	11	...	...		*Uninhabited*		...	...	...	...	...	...	...	...
234	R.F. Khangu	(272)	1,175	...	...		*Uninhabited*		...	...	...	...	...	...	...	...
235	Shaini	(271)	815	19	19	98	51	47	...	...	...	...	3	1	33	30
236	Kheri	(200)	320	20	21	121	65	56	15	9	...	...	4	...	49	29
237	Khandwara	(270)	647	53	53	231	130	101	11	10	...	...	2	18	79	56
238	Billa	(268)	462	26	26	139	61	78	...	...	...	...	3	...	40	43
239	Mananoga	(269)	1,033	21	21	111	54	57	29	27	12	15	4	...	41	26
240	Bharaila	(262)	275	25	28	136	74	62	38	27	9	8	5	...	59	38
241	Balwas	(263)	341	15	15	86	43	43	6	3	19	21	9	1	30	19
242	Gamir	(264)	90	...	...		*Uninhabited*		...	...	...	...	...	...	...	...
243	Jalaut	(256)	239	11	11	72	36	36	10	7	20	14	3	...	25	14
244	Shukra	(257)	335	22	22	128	63	65	38	33	19	32	9	...	49	26
245	Sunj	(261)	328	13	13	67	41	26	10	8	2	1	11	...	31	15

PRIMARY CENSUS ABSTRACT

I		II		III		IV		V				VI		VII		VIII		IX		X		
								WORKERS												Non-Workers		Location Code No.
								(a)		(b)												
M	F	M	F	M	F	M	F	M	F	M	F	M	F	M	F	M	F	M	F	M	F	
17	18	19	20	21	22	23	24	25	26	27	28	29	30	31	32	33	34	35	36	37	38	1
25	28	...	...	...	...	...	...	...	...	...	...	...	...	...	...	...	...	...	...	11	29	217
22	28	...	...	...	...	...	...	...	...	...	...	...	...	...	...	...	...	...	...	10	12	218
53	38	...	...	...	...	...	...	...	...	...	...	...	...	...	...	...	...	...	...	26	20	219
...	...	...	...	...	...	...	*Uninhabited*													...	...	220
31	29	...	...	1	...	...	...	...	...	...	...	...	...	1	...	...	...	...	...	13	14	221
...	...	...	...	...	...	...	*Uninhabited*													...	...	222
55	53	2	4	1	...	...	...	...	...	...	...	...	...	...	...	...	...	2	...	28	29	223
...	...	...	...	...	...	...	*Uninhabited*													...	...	224
48	40	3	4	...	...	...	...	...	...	...	...	...	...	...	...	...	...	1	...	8	16	225
39	18	3	4	12	11	...	...	1	...	...	...	...	...	...	...	...	...	...	...	21	45	226
...	...	...	...	...	...	...	*Uninhabited*													...	...	227
...	...	...	...	...	...	...	*Uninhabited*													...	...	228
...	...	...	...	...	...	...	*Uninhabited*													...	...	229
...	...	...	...	...	...	..	*Uninhabited*													...	...	230
...	...	...	...	...	...	...	*Uninhabited*													...	...	231
25	9	2	1	10	2	...	...	...	...	...	...	...	...	...	...	...	...	...	...	9	14	232
...	...	...	...	...	...	...	*Uninhabited*													...	...	233
...	...	...	...	...	...	...	*Uninhabited*													...	...	234
33	30	...	...	...	...	...	...	...	...	...	...	...	...	...	...	...	...	...	...	18	17	235
45	29	...	...	...	...	...	...	...	...	3	...	...	...	...	...	1	...	...	...	16	27	236
74	56	...	...	1	...	...	...	...	...	...	...	...	...	2	...	...	...	2	...	51	45	237
39	43	...	...	...	...	...	...	...	...	...	...	...	...	...	...	1	...	...	...	21	35	238
38	26	...	...	...	...	...	...	...	...	3	...	...	...	...	...	...	...	...	...	13	31	239
58	38	...	...	...	...	...	...	...	...	...	...	...	...	...	...	...	...	1	...	15	24	240
30	19	...	...	...	...	...	...	...	...	...	...	...	...	...	...	...	...	...	...	13	24	241
...	...	...	...	...	...	...	*Uninhabited*													...	...	242
24	14	...	...	...	...	...	...	...	...	...	...	...	...	...	...	...	...	1	...	11	22	243
45	26	...	...	...	...	...	...	...	...	24	...	...	...	...	...	...	...	...	...	14	39	244
29	15	...	...	...	...	...	...	1	...	...	...	...	...	...	...	...	...	1	...	10	11	245

Location Code No.	Name of Village (Hadbast No.)/ Urban Agglomeration/Town/Ward/ Urban Enumerator's Block		Area of Village in acres and of Town/ Ward in Km.²	Occupied Residential Houses	No. of Households	Total Population (including Institutional and Houseless Population)			Scheduled Castes		Scheduled Tribes		Literate and Educated Persons		Total Workers (I-IX)	
						P	M	F	M	F	M	F	M	F	M	F
1	2		3	4	5	6	7	8	9	10	11	12	13	14	15	16
246	Bhunraota	(260)	219	23	23	108	62	46	42	33	6	3	12	...	46	21
247	Bagail	(258)	207	16	16	104	47	57	33	30	...	...	2	...	37	19
248	Banjwar	(210)	127	25	25	130	73	57	16	14	22	13	15	5	38	5
249	Lunot	(208)	155	30	30	176	89	87	5	9	3	4	9	2	62	10
250	Phagrog	(259)	108	18	18	91	53	38	22	12	...	...	...	...	33	2
251	Barwari	(209)	199	30	30	137	67	70	29	28	17	20	8	4	47	2
252	Jundhabal	(207)	141	21	22	73	37	36	24	17	...	2	4	1	25	1
253	Bhinga	(206)	162	38	38	161	81	80	24	26	37	36	28	1	58	45
254	Salori	(196)	259	31	31	154	79	75	10	12	31	25	17	...	49	30
255	Kutehr	(203)	230	52	52	267	136	131	62	55	...	...	19	...	88	62
256	Khalu	(205)	99	27	27	128	70	58	30	24	5	4	15	1	47	39
257	Meru	(204)	172	22	22	91	43	48	5	7	...	...	15	...	31	26
258	Daloh	(202)	104	19	19	171	87	84	...	...	2	...	14	...	53	...
259	Garaun	(201)	314	24	24	131	58	73	...	...	13	14	14	3	36	1
260	R.F. Datrund	(198)	465	1	1	8	4	4	...	...	...	...	...	...	2	2
261	Dhutta	(197)	364	43	43	229	119	110	23	14	1	1	25	...	68	60
262	Khalur	(195)	189	17	19	64	38	26	8	6	1	...	15	2	24	5
263	Bhuraul	(193)	464	35	35	181	98	83	29	26	...	...	16	...	75	21
264	Sindla	(194)	166	31	31	156	80	76	17	12	1	1	17	6	47	21
265	Chakhotar	(192)	534	28	29	124	64	60	4	2	...	...	14	2	39	8
266	R.F. Daonri	(191)	15	...	...	*Uninhabited*			...	...	...	...	...	...	...	...
267	Mulkiar	(190)	714	20	20	78	38	40	17	13	...	...	8	...	29	2
268	Gulel	(199)	1,176	57	57	297	152	145	9	14	1	...	25	...	104	62
269	Kundal	(186)	470	37	37	170	88	82	11	12	...	...	12	...	51	2
270	Pal	(185)	185	24	24	109	58	51	8	6	...	...	16	...	32	2
271	Mara	(182)	176	29	29	140	68	72	8	8	...	1	27	6	38	9
272	Langoi	(187)	401	37	37	227	110	117	13	16	...	1	14	...	62	20
273	Saroga	(173)	199	80	83	450	233	217	20	16	...	...	107	30	133	9
274	Darobari	(172)	263	14	14	79	42	37	...	...	...	...	8	...	25	3
275	Dhanetra	(171)	688	21	21	135	68	67	10	3	8	...	11	...	36	9

PRIMARY CENSUS ABSTRACT

WORKERS																						
I		II		III		IV		V				VI		VII		VIII		IX		X Non-Workers		Location Code No.
								(a)		(b)												
M	F	M	F	M	F	M	F	M	F	M	F	M	F	M	F	M	F	M	F	M	F	
17	18	19	20	21	22	23	24	25	26	27	28	29	30	31	32	33	34	35	36	37	38	1
46	21	...	...	...	...	...	...	...	...	...	...	...	...	...	...	...	...	...	...	16	25	246
35	19	...	...	...	...	...	...	2	...	...	...	...	...	...	...	...	...	...	...	10	38	247
37	4	...	...	...	...	...	...	...	...	...	...	...	...	...	...	...	...	1	1	35	52	248
62	10	...	...	...	...	...	...	...	...	...	...	...	...	...	...	...	...	...	...	27	77	249
33	2	...	...	...	...	...	...	...	...	...	...	...	...	...	...	...	...	...	...	20	36	250
46	2	...	...	...	...	...	...	...	...	...	...	...	...	...	...	...	...	1	...	20	68	251
25	1	...	...	...	...	...	...	...	...	...	...	...	...	...	...	...	...	...	...	12	35	252
46	45	...	...	...	...	...	...	...	...	...	...	...	...	1	...	...	...	11	...	23	35	253
45	30	...	...	1	...	...	...	...	...	1	...	...	...	...	...	...	...	2	...	30	45	254
79	62	2	...	1	...	...	...	1	...	...	...	1	...	...	...	...	...	4	...	48	69	255
44	39	...	...	...	...	...	...	...	...	1	...	...	...	...	...	...	...	2	...	23	19	256
30	26	1	...	...	...	...	...	...	...	...	...	...	...	...	...	...	...	...	...	12	22	257
52	...	1	...	...	...	...	...	...	...	...	...	...	...	...	...	...	...	...	...	34	84	258
35	1	1	...	...	...	...	...	...	...	...	...	...	...	...	...	...	...	...	...	22	72	259
2	2	...	...	...	...	...	...	...	...	...	...	...	...	...	...	...	...	...	...	2	2	260
64	60	...	...	...	...	...	...	...	...	...	...	...	...	...	...	...	...	4	...	51	50	261
23	5	1	...	...	...	...	...	...	...	...	...	...	...	...	...	...	...	...	...	14	21	262
73	21	1	...	1	...	...	...	...	...	...	...	...	...	...	...	...	...	...	...	23	62	263
37	20	2	...	...	1	...	...	...	...	2	...	1	...	2	...	...	...	3	...	33	55	264
35	7	...	...	2	1	...	...	...	...	...	...	...	...	...	...	...	...	2	...	25	52	265
...	...	...	...	...	...	...	*Uninhabited*			...	...	...	..	...	...	...	...	...	...	...	...	266
27	2	...	...	...	...	...	...	...	...	...	...	...	...	...	...	...	...	2	...	9	38	267
98	61	...	...	...	...	...	...	...	...	1	...	...	...	...	...	...	...	5	1	48	83	268
49	2	1	...	1	...	...	...	...	...	...	...	...	...	...	...	...	...	...	...	37	80	269
22	2	1	...	1	...	...	...	3	...	...	...	...	...	2	...	1	...	2	...	26	49	270
28	9	...	...	...	...	...	...	...	...	1	...	...	...	2	...	...	...	7	...	30	63	271
59	20	...	...	...	...	...	...	...	...	...	...	...	...	...	...	...	...	3	...	48	97	272
86	5	...	...	1	...	...	...	...	...	...	...	5	...	1	...	3	...	37	4	100	208	273
24	3	...	...	...	...	...	...	...	...	...	...	...	...	...	...	...	...	1	...	17	34	274
36	9	...	...	...	...	...	...	...	...	...	...	...	...	...	...	...	...	...	...	32	58	275

Location Code No.	Name of Village (Hadbast No.)/ Urban Agglomeration/Town/Ward/ Urban Enumerator's Block	Area of Village in acres and of Town/ Ward in Km.²	Occupied Residential Houses	No. of Households	Total Population (including institutional and Houseless Population)			Scheduled Castes		Scheduled Tribes		Literate and Educated Persons		Total Workers (I-IX)	
					P	M	F	M	F	M	F	M	F	M	F
1	2	3	4	5	6	7	8	9	10	11	12	13	14	15	16
276	Dand (188)	816	52	52	304	148	156	51	62	...	...	23	2	81	8
277	Bharoga (189)	1,008	15	15	83	43	40	...	...	...	...	5	1	27	2
278	Dhar Teru (299)	675	...	...		*Uninhabited*		...	...	...	...	...	...	...	...
279	D P.F. Teru (294)	266	...	...		*Uninhabited*		...	...	...	...	...	...	...	...
280	Dhar Bharnu (292)	455	...	...		*Uninhabited*		...	...	...	...	...	...	...	...
281	Bharnu (291)	30	...	...		*Uninhabited*		...	...	...	...	...	...	...	...
282	D.P.F. Chandraul (290)	482	...	...		*Uninhabited*		...	...	...	...	...	...	...	...
283	Shagwari (296)	424	23	23	126	59	67	...	2	20	19	...	...	35	33
284	R.F. Chandraul (295)	202	...	...		*Uninhabited*		...	...	...	...	...	...	...	...
285	Dhar Gunyali (293)	90	...	...		*Uninhabited*		...	...	...	...	...	...	...	...
286	R.F. Shagwari (298)	289	...	...		*Uninhabited*		...	...	...	...	...	...	...	...
287	Ail (297)	556	35	35	254	127	127	26	23	...	...	10	...	70	55
288	R.F. Ail (301)	45	...	...		*Uninhabited*		...	...	...	...	...	...	...	...
289	D.P.F.Kha rala(302)	171	...	...		*Uninhabited*		...	...	...	...	...	...	...	...
290	Dhar Sharwani (300)	982	...	...		*Uninhabited*		...	...	...	...	...	...	...	...
291	R.F. Maihalun (117)	128	...	...		*Uninhabited*		...	...	...	...	...	...	...	...
292	Bhidroh (168)	4,482	43	43	217	108	109	31	30	...	...	9	...	72	40
293	Basua (170)	533	81	81	434	239	195	56	51	...	...	71	11	133	...
294	Kethili (169)	339	16	16	77	41	36	35	27	1	...	7	...	25	...
295	R.F. Thamru (167)	41	...	...		*Uninhabited*		...	...	...	...	...	...	...	...
296	R.F. Kalhetra (165)	278	...	...		*Uninhabited*		...	...	...	...	...	...	...	...
297	Sunu (166)	715	62	64	267	151	116	8	6	19	12	65	14	103	39
298	R.F. Khoran (164)	360	...	...		*Uninhabited*		...	...	...	...	...	...	...	...
299	Digori (163)	386	34	34	183	102	81	14	15	18	14	33	6	64	21
300	Jilari (162)	213	48	48	236	135	101	5	4	20	15	30	...	77	25
301	R.F. Jilari (161)	287	...	...		*Uninhabited*		...	...	...	...	...	...	...	...
302	Sira Galu (160)	719	...	...		*Uninhabited*		...	...	...	...	...	...	...	...
303	Dhar Sau (306)	1,372	...	...		*Uninhabited*		...	...	...	...	...	...	...	...
304	Dhar Bhujgali (305)	673	...	...		*Uninhabited*		...	...	...	...	...	...	...	...

PRIMARY CENSUS ABSTRACT

WORKERS																						
I		II		III		IV	V					VI		VII		VIII		IX		X		
							(a)		(b)											Non-Workers		Location Code No.
M	F	M	F	M	F	M	F	M	F	M	F	M	F	M	F	M	F	M	F	M	F	
17	18	19	20	21	22	23	24	25	26	27	28	29	30	31	32	33	34	35	36	37	38	1
76	8	...	...	...	...	...	...	...	...	...	...	3	...	...	...	...	...	2	...	67	148	276
26	2	...	...	1	...	...	...	...	...	...	...	...	...	...	...	...	...	...	...	16	38	277
...	...	...	...	...	...	...	*Uninhabited*			...	...	...	...	...	...	...	...	...	...	...	...	278
...	...	...	...	...	...	...	*Uninhabited*			...	...	...	...	...	...	...	...	...	...	...	...	279
...	...	...	...	...	...	...	*Uninhabited*			...	...	...	...	...	...	...	...	...	...	...	...	280
...	...	...	...	...	...	...	*Uninhabited*			...	...	...	...	...	...	...	...	...	...	...	...	281
...	...	...	...	...	...	...	*Uninhabited*			...	...	...	...	...	...	...	...	...	...	...	...	282
31	30	...	...	4	3	...	...	...	...	...	...	...	...	...	...	...	...	...	...	24	34	283
...	...	...	...	...	...	...	*Uninhabited*			...	...	...	...	...	...	...	...	...	...	...	...	284
...	...	...	...	...	...	...	*Uninhabited*			...	...	...	...	...	...	...	...	...	...	...	...	285
...	...	...	...	...	...	...	*Uninhabited*			...	...	...	...	...	...	...	...	...	...	...	...	286
62	54	3	1	1	...	...	...	1	...	...	...	...	...	...	...	...	...	3	...	57	72	287
...	...	...	...	...	...	...	*Uninhabited*			...	...	...	...	...	...	...	...	...	...	...	...	288
...	...	...	...	...	...	...	*Uninhabited*			...	...	...	...	...	...	...	...	...	...	...	...	289
...	...	...	...	...	...	...	*Uninhabited*			...	...	...	...	...	...	...	...	...	...	...	...	290
...	...	...	...	...	...	...	*Uninhabited*			...	...	...	...	...	...	...	...	...	...	...	...	291
69	40	...	...	...	...	...	...	...	...	...	...	...	...	...	...	...	...	3	...	36	69	292
118	...	...	...	...	...	...	...	...	...	2	...	...	...	...	...	...	...	13	...	106	195	293
25	...	...	...	...	...	...	...	...	...	...	...	...	...	...	...	...	...	...	...	16	36	294
...	...	...	...	...	...	...	*Uninhabited*			...	...	...	...	...	...	...	...	...	...	...	...	295
...	...	...	...	...	...	...	*Uninhabited*			...	...	...	...	...	...	...	...	...	...	...	...	296
70	37	1	...	9	...	...	...	...	...	4	...	1	...	4	...	...	...	14	2	48	77	297
...	...	...	...	...	...	...	*Uninhabited*			...	...	...	...	...	...	...	...	...	...	...	...	298
49	18	1	...	5	3	...	...	...	...	...	...	...	...	...	...	2	...	7	...	38	60	299
52	22	8	2	3	1	...	...	...	...	...	...	...	...	5	...	...	...	9	...	58	76	300
...	...	...	...	...	...	...	*Uninhabited*			...	...	...	...	...	...	...	...	...	...	...	...	301
...	...	...	...	...	...	...	*Uninhabited*			...	...	...	...	...	...	...	...	...	...	...	...	302
...	...	...	...	...	...	...	*Uninhabited*			...	...	...	...	...	...	...	...	...	...	...	...	303
...	...	...	...	...	...	...	*Uninhabited*			...	...	...	...	...	...	...	...	...	...	...	...	304

Location Code No.	Name of Village (Hadbast No.)/ Urban Agglomeration/Town/Ward/ Urban Enumerator's Block	Area of Village in acres and of Town/ Ward in Km.^{2}	Occupied Residential House	No. of Households	Total Population (including Institutional and Houseless Population)			Scheduled Castes		Scheduled Tribes		Literate and Educated Persons		Total Workers (I-IX)	
					P	M	F	M	F	M	F	M	F	M	F
1	2	3	4	5	6	7	8	9	10	11	12	13	14	15	16
305	R.F. Sau (303)	22	...	...		*Uninhabited*		...	...	...	...	...	...	...	...
306	Sau (304)	992	36	36	151	82	69	...	...	9	5	2	...	52	34
307	R.F. Chachul (308)	15	...	...		*Uninhabited*		...	...	...	...	...	...	...	...
308	Chachul (309)	437	31	31	201	98	103	...	...	18	15	...	...	67	10
309	Dhar Chachul (307)	1,455	...	...		*Uninhabited*		...	...	...	...	...	...	...	...
310	Makkan (310)	970	45	45	234	106	128	2	2	15	21	11	1	63	44
311	Dhar Makkar (311)	3,458	...	...		*Uninhabited*		...	...	...	...	...	...	...	...
312	Dhar Kalopar (312)	1,448	...	...		*Uninhabited*		...	...	...	...	...	...	...	...
313	Baraila (313)	465	26	26	88	48	40	...	...	...	...	...	...	38	26
314	R.F. Jangbani (314)	14	...	...		*Uninhabited*		...	...	...	...	...	...	...	...
315	Sanwal (315)	1,007	101	102	508	262	246	37	40	6	3	30	...	183	122
316	Shalela Bari (316)	466	62	62	359	184	175	21	21	1	...	17	...	133	88
317	Dehgran (317)	796	97	97	468	252	216	29	19	10	...	35	...	175	112
318	Bhatsar (318)	542	70	70	412	216	196	53	55	...	...	28	...	136	105
319	Jhaj Kothi (319)	594	68	68	264	134	130	5	3	6	2	24	2	95	34
320	R.F. Sagti (320)	87	...	...		*Uninhabited*		...	...	...	...	...	...	...	...
321	Nanori (321)	465	56	56	242	122	120	3	2	1	4	27	3	72	70
322	Matiund (322)	877	40	40	191	99	92	1	5	...	1	21	1	68	68
323	Saunda (323)	549	58	58	318	161	157	28	24	...	...	26	2	104	11
324	Shapriot (324)	505	35	35	209	110	99	16	15	...	...	30	...	68	3
325	Thanai Kothi (325)	535	48	48	284	146	138	39	32	2	1	37	4	87	1
326	Hiar (326)	200	27	37	124	58	66	31	28	...	...	4	...	39	38
327	Kulthot (327)	264	42	42	195	105	90	71	67	...	...	14	...	66	49
328	Kutehr (328)	412	46	46	259	127	132	81	85	...	...	17	1	79	67
329	Jawari (329)	331	27	33	164	91	73	32	28	...	...	15	...	56	42
330	R.F. Kela (330)	26	...	...		*Uninhabited*		...	...	...	...	...	...	...	...
331	Kela (331)	274	31	31	218	110	108	...	...	...	...	11	1	75	60
332	Hartwas (332)	519	39	39	214	112	102	3	3	16	14	38	2	73	68
333	Shali (333)	94	19	19	73	40	33	...	...	...	...	17	3	27	23
334	Saj-Kothi (334)	221	29	30	151	80	71	26	28	...	...	20	6	55	48

PRIMARY CENSUS ABSTRACT

WORKERS																						
I		II		III		IV		V				VI		VII		VIII		IX		X		
								(a)		(b)										Non-Workers		Location Code No.
M	F	M	F	M	F	M	F	M	F	M	F	M	F	M	F	M	F	M	F	M	F	
17	18	19	20	21	22	23	24	25	26	27	28	29	30	31	32	33	34	35	36	37	38	1
...	...	...	...	...	...	...	*Uninhabited*			...	...	...	...	...	...	...	...	...	...	...	...	305
48	31	2	1	2	2	...	...	...	...	...	...	...	...	...	...	...	...	...	...	30	35	306
...	...	...	...	...	...	...	*Uninhabited*			...	...	...	...	...	...	...	...	...	...	...	...	307
61	9	1	...	4	1	...	...	...	...	1	...	...	...	...	...	...	...	...	...	31	93	308
...	...	...	...	...	...	...	*Uninhabited*			...	...	...	...	...	...	...	...	...	...	...	...	309
57	41	...	...	2	3	...	...	...	...	...	...	...	...	1	...	...	...	3	...	43	84	310
...	...	...	...	...	...	...	*Uninhabited*			...	...	...	...	...	...	...	...	...	...	...	...	311
...	...	...	...	...	...	...	*Uninhabited*			...	...	...	...	...	...	...	...	...	...	...	...	312
37	25	1	1	...	...	...	...	...	...	...	...	...	...	...	...	...	...	...	...	10	14	313
...	...	...	...	...	...	...	*Uninhabited*			...	...	...	...	...	...	...	...	...	...	...	...	314
171	122	...	...	1	...	...	...	...	...	...	...	...	...	2	...	...	...	9	...	79	124	315
129	88	...	...	...	...	...	...	...	...	...	...	...	...	1	...	...	...	3	...	51	87	316
168	112	...	...	...	...	...	...	...	...	...	...	...	...	1	...	...	...	6	...	77	104	317
113	105	1	...	...	...	...	...	...	...	14	...	...	...	2	...	...	...	6	...	80	91	318
84	34	1	...	1	...	...	...	1	...	...	...	...	...	3	...	...	...	5	...	39	96	319
...	...	...	...	...	...	...	*Uninhabited*			...	...	...	...	...	...	...	...	...	...	...	...	320
64	70	...	...	...	...	...	...	...	...	1	...	...	...	...	...	...	...	7	...	50	50	321
66	68	...	...	...	...	...	...	...	...	...	...	...	...	2	...	...	...	...	...	31	24	322
100	11	...	...	...	...	...	...	...	...	...	...	...	...	...	...	...	...	4	...	57	146	323
65	3	...	...	...	...	...	...	...	...	...	...	...	...	...	...	...	...	3	...	42	96	324
79	1	2	...	...	...	...	...	1	...	...	...	...	...	...	...	1	...	4	...	59	137	325
39	38	...	...	...	...	...	...	...	...	...	...	...	...	...	...	...	...	...	...	19	28	326
61	49	...	...	1	...	...	...	...	...	...	...	...	...	1	...	...	...	3	...	39	41	327
76	66	...	...	...	...	...	...	...	1	...	...	...	...	...	...	...	...	3	...	48	65	328
47	42	...	...	...	...	7	...	...	...	...	...	...	...	2	...	...	...	...	...	35	31	329
...	...	...	...	...	...	...	*Uninhabited*			...	...	...	...	...	...	...	...	...	...	...	...	330
72	60	...	...	...	...	...	...	...	...	1	...	...	...	...	...	...	...	2	...	35	48	331
62	64	...	...	5	4	2	...	...	...	...	...	...	...	...	...	...	...	4	...	39	34	332
23	23	...	...	...	...	...	...	...	...	...	...	...	...	...	...	...	...	4	...	13	10	333
50	48	...	...	...	...	...	...	...	...	...	...	1	...	...	...	...	...	4	...	25	23	334

Location Code No.	Name of Village (Hadbast No.)/ Urban Agglomeration/Town/Ward/ Urban Enumerator's Block	Area of Village in acres and of Town/ Ward in Km.²	Occupied Residential Houses	No. of Households	Total Population (including Institutional and Houseless Population)			Scheduled Castes		Scheduled Tribes		Literate and Educated Persons		Total Workers (I—IX)	
					P	M	F	M	F	M	F	M	F	M	F
1	2	3	4	5	6	7	8	9	10	11	12	13	14	15	16
335	Ohla (335)	306	52	53	286	155	131	22	30	...	...	24	...	107	87
336	D.P.F. Luinda (336)	674	...	...		*Uninhabited*		...	...	...	...	...	...	...	...
337	Haloga (337)	87	9	9	35	21	14	2	3	...	...	4	...	11	6
338	Junth (338)	98	23	23	98	53	45	22	15	...	...	...	...	39	35
339	Luinda (339)	921	26	26	113	58	55	...	...	...	...	2	...	43	39
340	R.F. Junth (340)	665	...	...		*Uninhabited*		...	...	...	...	...	...	...	...
341	D.P.F. Chholi (341)	241	2	2	8	4	4	3	3	...	...	1	...	3	4
342	Chholi (342)	329	1	1	1	1	...	1	...	...	...	...	...	1	...
343	Dhar Mehilwar (343)	15,583	...	...		*Uninhabited*		...	...	...	...	...	...	...	...
344	R.F Hailera (344)	1,421	3	3	15	9	6	...	...	...	...	...	...	9	6
345	Mangli (345)	1,245	22	22	97	55	42	1	...	...	...	6	...	41	30
346	R F. Majur (346)	94	...	...		*Uninhabited*		...	...	...	...	...	...	...	...
347	Bhauras (347)	782	53	53	287	147	140	66	61	7	7	16	...	106	81
348	Mulwas (348)	1,382	6	6	73	33	40	...	...	...	...	...	...	20	15
349	Aund (349)	467	...	...		*Uninhabited*		...	...	...	...	...	...	...	...
350	Andwas (350)	1,140	40	40	201	106	95	49	45	4	2	3	...	78	46
351	R.F. Shaol (351)	164	...	...		*Uninhabited*		...	...	...	...	...	...	...	...
352	Bunderi (352)	693	70	70	326	165	161	17	16	1	...	36	3	116	112
353	Shaol (353)	372	74	74	379	210	169	5	10	6	2	17	...	137	109
354	R.F. Suila (354)	8	...	...		*Uninhabited*		...	...	...	...	...	...	...	...
355	Junas (355)	1,147	79	80	454	246	208	2	6	4	2	45	3	163	72
356	R.F. Guila (356)	8	...	...		*Uninhabited*		...	...	...	...	...	...	...	...
357	Guila (357)	648	69	69	325	175	150	65	54	...	...	27	1	115	31
358	Dhar Mansa (358)	84	...	...		*Uninhabited*		...	...	...	...	...	...	...	...
359	Mansa (359)	387	18	18	120	65	55	12	11	...	...	8	...	40	15
360	Trakar Mansa (360)	1,766	...	...		*Uninhabited*		...	...	...	...	...	...	...	...
361	R.F. Haneru (361)	379	...	...		*Uninhabited*		...	...	...	...	...	...	...	...
362	Trakar Jamun (362)	3,597	...	...		*Uninhabited*		...	...	...	...	...	...	...	...
363	Dhar Singra (363)	3,630	...	...		*Uninhabited*		...	...	...	...	...	...	...	...
364	R.F. Singra (364)	258	...	...		*Uninhabited*		...	...	...	...	...	...	...	...

PRIMARY CENSUS ABSTRACT

WORKERS																						
I		II		III		IV		V				VI		VII		VIII		IX		X		
								(a)		(b)										Non-Workers		Location Code No.
M	F	M	F	M	F	M	F	M	F	M	F	M	F	M	F	M	F	M	F	M	F	
17	18	19	20	21	22	23	24	25	26	27	28	29	30	31	32	33	34	35	36	37	38	1
96	87	...	...	2	...	...	...	...	...	...	...	...	...	...	...	...	...	9	...	48	44	335
...	...	...	...	...	...	...	*Uninhabited*			...	...	...	...	...	...	...	...	...	...	...	...	336
10	6	1	...	...	...	...	...	...	...	...	...	...	...	...	...	...	...	...	...	10	8	337
39	35	...	...	...	...	...	...	...	...	...	...	...	...	...	...	...	...	...	...	14	10	338
43	39	...	...	...	...	...	...	...	...	...	...	...	...	...	...	...	...	...	...	15	16	339
...	...	...	...	...	...	...	*Uninhabited*			...	...	...	...	...	...	...	...	...	...	...	...	340
3	4	...	...	...	...	...	...	...	...	...	...	...	...	...	...	...	...	...	...	1	...	341
1	...	...	...	...	...	...	...	...	...	...	...	...	...	...	...	...	...	...	...	...	...	342
...	...	...	...	...	...	...	*Uninhabited*			...	...	...	...	...	...	...	...	...	...	...	...	343
9	6	...	...	...	...	...	...	...	...	...	...	...	...	...	...	...	...	...	...	...	...	344
37	30	4	...	...	...	...	...	...	...	...	...	...	...	...	...	...	...	...	...	14	12	345
...	...	...	...	...	...	...	*Uninhabited*			...	...	...	...	...	...	...	...	...	...	...	...	346
99	80	1	...	2	1	...	...	...	...	1	...	...	...	...	...	...	...	3	...	41	59	347
20	15	...	...	...	...	...	...	...	...	...	...	...	...	...	...	...	...	...	...	13	25	348
...	...	...	...	...	...	...	*Uninhabited*			...	...	...	...	...	...	...	...	...	...	...	...	349
73	45	1	...	1	1	...	...	...	...	1	...	...	...	...	...	...	...	2	...	28	49	350
...	...	...	...	...	...	...	*Uninhabited*			...	...	...	...	...	...	...	...	...	...	...	...	351
112	112	...	...	...	...	...	...	...	...	...	...	...	...	...	...	...	...	4	...	49	49	352
129	109	...	...	1	...	...	...	...	...	1	...	...	...	1	...	...	...	5	...	73	60	353
...	...	...	...	...	...	...	*Uninhabited*			...	...	...	...	...	...	...	...	...	...	...	...	354
142	72	...	...	1	...	...	...	1	...	...	...	1	...	10	...	1	...	7	...	83	136	355
...	...	...	...	...	...	...	*Uninhabited*			...	...	...	...	...	...	...	...	...	...	...	...	356
111	31	...	...	...	...	...	...	...	...	...	...	...	...	1	...	...	...	3	...	60	119	357
...	...	...	...	...	...	...	*Uninhabited*			...	...	...	...	...	...	...	...	...	...	...	...	358
38	15	...	...	2	...	...	...	...	...	...	...	...	...	...	...	...	...	...	...	25	40	359
...	...	...	...	...	...	...	*Uninhabited*			...	...	...	...	...	...	...	...	...	...	...	...	360
...	...	...	...	...	...	...	*Uninhabited*			...	...	...	...	...	...	...	...	...	...	...	...	361
...	...	...	...	...	...	...	*Uninhabited*			...	...	...	...	...	...	...	...	...	...	...	...	362
...	...	...	...	...	...	...	*Uninhabited*			...	...	...	...	...	...	...	...	...	...	...	...	363
...	...	...	...	...	...	...	*Uninhabited*			...	...	...	...	...	...	...	...	...	...	...	...	364

Location Code No.	Name of Village (Hadbast No.)/ Urban Agglomeration/Town/Ward/ Urban Enumerator's Block	Area of Village in acres and of Town/ Ward in Km.²	Occupied Residential Houses	No. of Households	Total Population (including Institutional and Houseless Population)			Scheduled Castes		Scheduled Tribes		Literate and Educated Persons		Total Workers (I—IX)	
					P	M	F	M	F	M	F	M	F	M	F
1	2	3	4	5	6	7	8	9	10	11	12	13	14	15	16
365	Alwas (365)	973	14	14	43	27	16	7	1	...	1	6	1	20	6
366	Trakar Matikundi Malur (366)	5,006	...	...	*Uninhabited*			...	...	...	...	...	...	...	...
367	Trakar Kalaban (367)	2,900	...	...	*Uninhabited*			...	...	...	...	...	...	...	...
368	Trakar Rani Kot (368)	1,317	...	...	*Uninhabited*			...	...	...	...	...	...	...	...
369	Trakar Kateli (369)	1,080	...	...	*Uninhabited*			...	...	...	...	...	...	...	...
370	Goari (370)	983	76	76	386	195	191	...	...	...	...	15	...	115	61
371	Chalong (371)	859	41	41	192	83	109	...	1	4	2	8	2	59	32
372	Dand (372)	1,290	...	...	*Uninhabited*			...	...	...	...	...	...	...	...
373	R.F. Guddan (373)	16	...	...	*Uninhabited*			...	...	...	...	...	...	...	...
374	Guddan (374)	352	6	6	55	22	33	...	..	...	...	3	...	7	13
375	R.F. Dand (375)	366	...	...	*Uninhabited*			...	...	...	...	...	...	...	...
376	Sathias (376)	742	85	85	375	199	176	74	46	4	2	30	5	145	94
377	Garh (377)	975	92	92	381	195	186	26	30	4	...	53	7	134	116
378	Siri (378)	676	86	86	356	196	160	58	49	...	2	11	3	143	111
379	Majoga (379)	315	52	52	237	129	108	125	94	...	...	11	...	96	77
380	Galua (380)	552	12	12	89	44	45	7	5	...	...	1	...	26	27
381	Sanol (381)	833	32	32	277	139	138	10	9	12	8	7	...	96	84
382	R.F. Devi Kothi (382)	41	...	...	*Uninhabited*			...	...	...	...	...	...	...	...
383	Devi Kothi (383)	622	59	59	304	151	153	95	97	...	...	29	2	102	66
384	Meas (384)	1,123	9	9	37	12	25	...	...	...	...	...	...	9	9
385	Trakar Kurandi (385)	3,527	...	...	*Uninhabited*			...	...	...	...	...	...	...	...
386	Teppa (386)	1,209	29	29	259	130	129	5	2	...	1	13	...	80	56
387	Trakar Dar (387)	2,749	...	...	*Uninhabited*			...	...	...	...	...	...	...	...
388	Trakar Khurian (388)	3,722	...	...	*Uninhabited*			...	...	...	...	...	...	...	...
389	R.F. Dalaun (389)	700	...	...	*Uninhabited*			...	...	...	...	...	...	...	..
390	R.F. Chandru (390)	40	...	...	*Uninhabited*			...	...	...	...	...	...	...	...
391	Chandru (391)	771	15	16	119	56	63	...	...	...	...	...	...	35	32
392	Uppar Tain (392)	1,374	...	...	*Uninhabited*			...	...	...	...	...	...	...	...
393	Lower Tain (393)	1,460	...	...	*Uninhabited*			...	...	...	...	...	...	...	...

PRIMARY CENSUS ABSTRACT

WORKERS																					
I		II		III		IV		V				VI		VII		VIII		IX		X		
								(a)		(b)										Non Workers		Location Code No.
M	F	M	F	M	F	M	F	M	F	M	F	M	F	M	F	M	F	M	F	M	F	
17	18	19	20	21	22	23	24	25	26	27	28	29	30	31	32	33	34	35	36	37	38	1
16	6	...	...	...	...	...	...	...	...	...	...	...	...	...	...	...	...	4	...	7	10	365
...	...	...	...	...	...	...	*Uninhabited*			...	...	...	...	...	...	...	...	...	...	...	...	366
...	...	...	...	...	...	...	*Uninhabited*			...	...	...	...	...	...	...	...	...	...	...	...	367
...	...	...	...	...	...	...	*Uninhabited*			...	...	...	...	...	...	...	...	...	...	...	...	368
...	...	...	...	...	...	...	*Uninhabited*			...	...	...	...	...	...	...	...	...	...	...	...	369
110	61	1	...	...	...	...	...	...	...	...	...	...	...	...	...	...	...	4	...	80	130	370
56	32	2	...	...	...	...	...	...	...	...	...	..	...	1	...	...	...	...	...	24	77	371
...	...	...	...	...	...	...	*Uninhabited*			...	...	..	...	...	...	...	...	...	...	...	...	372
...	...	...	...	...	...	...	*Uninhabited*			...	...	...	...	...	...	...	...	...	...	...	...	373
7	13	...	...	...	...	...	...	...	...	...	...	...	...	...	...	...	...	...	...	15	20	374
...	...	...	...	...	...	...	*Uninhabited*			...	...	...	...	...	...	...	...	...	...	...	...	375
129	93	7	1	...	...	...	...	2	...	1	...	1	...	1	...	...	...	4	...	54	82	376
114	115	2	...	1	...	...	...	1	...	1	...	2	...	2	...	...	...	11	1	61	70	377
141	111	...	...	...	...	...	...	...	...	...	...	...	...	...	...	...	...	2	...	53	49	378
89	77	3	...	...	...	...	...	...	...	...	...	...	...	...	...	...	...	4	...	33	31	379
26	27	...	...	...	...	...	...	...	...	...	...	...	...	...	...	...	...	...	...	18	18	380
92	84	...	...	1	...	...	...	...	...	...	...	...	...	...	...	...	...	3	...	43	54	381
...	...	...	...	...	...	...	*Uninhabited*			...	...	...	...	...	...	...	...	...	...	...	...	382
91	66	2	...	1	...	...	...	...	...	2	...	...	...	2	...	...	...	4	...	49	87	383
9	9	...	...	...	...	...	...	...	...	...	...	...	...	...	...	...	...	...	...	3	16	384
...	...	...	...	...	...	...	*Uninhabited*			...	...	...	...	...	...	...	...	...	...	...	...	385
76	55	1	1	...	...	...	...	...	...	...	...	...	...	1	...	...	...	2	...	50	73	386
...	...	...	...	...	...	...	*Uninhabited*			...	...	...	...	...	...	...	...	...	...	...	...	387
...	...	...	...	...	...	...	*Uninhabited*			...	...	...	...	...	...	...	...	...	...	...	...	388
...	...	...	...	...	...	...	*Uninhabited*			...	...	...	...	...	...	...	...	...	...	...	...	389
...	...	...	...	...	...	...	*Uninhabited*			...	...	...	...	...	...	...	...	...	...	...	...	390
34	32	1	...	...	...	...	...	...	...	...	...	...	...	...	...	...	...	...	...	21	31	391
...	...	...	...	...	...	...	*Uninhabited*			...	...	...	...	...	...	...	...	...	...	...	...	392
...	...	...	...	...	...	...	*Uninhabited*			...	...	...	...	...	...	...	...	...	...	...	...	393

Location Code No.	Name of Village (Hadbast No)/ Urban Agglomeration/Town/Ward/ Urban Enumerator's Block		Area of Village in acres and of Town/ Ward in Km.²	Occupied Residential Houses	No. of Households	Total Population (including Institutional and Houseless Population)			Scheduled Castes		Scheduled Tribes		Literate and Educated Persons		Total Workers (I—IX)	
						P	M	F	M	F	M	F	M	F	M	F
1	2		3	4	5	6	7	8	9	10	11	12	13	14	15	16
394	Sobranila	(394)	413	4	4	40	22	18	...	...	...	...	...	...	17	9
395	Puktala	(395)	373	29	29	125	67	58	9	9	17	15	1	...	48	39
396	R.F. Puktala	(396)	16	...	...	*Uninhabited*			...	...	...	...	...	...	...	...
397	D.P F. Puktala	(397)	3,416	...	...	*Uninhabited*			...	...	...	...	...	...	...	...
398	D.P.F. Tipti	(398)	518	...	...	*Uninhabited*			...	...	...	...	...	...	...	...
399	Kalc	(399)	142	3	3	24	15	9	...	...	...	...	...	...	9	...
400	Gwar	(400)	424	51	51	271	151	120	7	6	...	...	37	6	79	...
401	R.F. Sambal	(401)	22	...	...	*Uninhabited*			...	...	...	...	...	...	...	...
402	Shalan	(402)	112	15	15	72	30	42	...	...	...	...	...	...	21	...
403	Kutehr	(403)	415	72	73	364	198	166	10	10	4	1	39	13	113	3
404	Shagloga	(404)	450	42	42	227	115	112	...	...	...	...	13	1	63	...
405	Tatrog	(405)	621	69	69	344	176	168	...	...	...	...	55	4	108	11
406	D.P F. Daonri	(406)	33	...	...	*Uninhabited*			...	...	...	...	...	...	...	...
407	R.F. Daonri	(407)	120	...	...	*Uninhabited*			...	...	...	...	...	...	...	...
408	Daonri	(408)	446	77	77	392	193	199	32	33	13	14	40	3	140	128
409	Buin	(409)	674	33	33	158	82	76	31	21	...	...	7	7	72	28
410	Kasbati Bhunj-Raru	(410)	170	50	50	125	84	41	4	4	3	5	58	22	57	4
411	Tisa	(411)	540	54	56	327	193	134	7	...	12	...	92	20	130	29
412	Kasbati Tisa	(412)	12	80	91	423	234	189	27	26	2	2	155	62	143	73
413	Dob Dikriund	(413)	248	92	92	559	283	276	20	6	4	...	132	43	146	119
414	Madan-Shalancha	(414)	217	40	40	251	123	128	...	...	...	...	29	3	73	62
415	Paddar	(415)	262	40	40	272	136	136	16	12	...	...	14	1	83	53
416	Shakar	(416)	498	80	80	542	278	264	60	55	7	6	36	25	165	117
417	Nera	(417)	1,031	56	56	308	162	146	...	...	...	...	18	1	101	1
418	Dhaneli	(418)	299	52	55	294	152	142	21	29	2	...	23	2	91	...
419	Dudra	(419)	762	44	44	293	140	153	87	81	1	...	22	11	81	5
420	Chanpa	(420)	746	78	78	425	214	211	10	8	1	1	14	...	150	2
421	Jatbag	(421)	685	...	...	*Uninhabited*			...	...	...	...	...	...	...	...

PRIMARY CENSUS ABSTRACT

WORKERS																							
I		II		III		IV		V				VI		VII		VIII		IX		X			
								(a)		(b)										Non-Workers			Location Code No.
M	F	M	F	M	F	M	F	M	F	M	F	M	F	M	F	M	F	M	F	M	F		
17	18	19	20	21	22	23	24	25	26	27	28	29	30	31	32	33	34	35	36	37	38		1
17	9	...	...	...	...	...	...	...	...	...	...	...	...	...	...	...	...	...	...	5	9		394
46	39	...	...	2	...	...	...	...	...	...	...	...	...	...	...	...	...	...	...	19	19		395
...	...	...	...	...	...	...	*Uninhabited*			...	...	...	...	...	...	...	...	...	...	...	...		396
...	...	...	...	...	...	...	*Uninhabited*			...	...	...	...	...	...	...	...	...	...	...	...		397
...	...	...	...	...	...	...	*Uninhabited*			...	...	...	...	...	...	...	...	...	...	...	...		398
9	...	...	...	...	...	...	...	...	...	...	...	...	...	...	...	...	...	...	...	6	9		399
72	...	...	...	...	...	...	...	...	...	...	...	...	...	5	...	...	...	2	...	72	120		400
...	...	...	...	...	...	...	*Uninhabited*			...	...	...	...	...	...	...	...	...	...	...	...		401
21	...	...	...	...	...	...	...	...	...	...	...	...	...	...	...	...	...	...	...	9	42		402
80	...	22	3	1	...	...	...	1	...	1	...	1	...	2	...	1	...	4	...	85	163		403
61	...	...	...	...	...	...	...	...	...	...	...	...	...	...	...	...	...	2	...	52	112		404
87	11	5	...	2	...	...	...	6	...	...	...	...	...	...	...	...	...	8	...	68	157		405
...	...	...	...	...	...	...	*Uninhabited*			...	...	...	...	...	...	...	...	...	...	...	...		406
...	...	...	...	...	...	...	*Uninhabited*			...	...	...	...	...	...	...	...	...	...	...	...		407
125	127	...	...	...	...	...	...	1	...	...	...	5	1	2	...	2	...	5	...	53	71		408
70	28	...	...	...	...	1	...	...	...	...	...	...	...	...	...	...	...	1	...	10	48		409
1	1	...	...	3	...	...	...	2	...	...	...	6	...	14	...	...	...	31	3	27	37		410
66	28	...	...	...	...	...	...	1	...	...	...	7	1	2	...	7	...	47	...	63	105		411
58	64	...	...	3	...	1	...	3	...	3	...	8	...	24	...	1	...	42	9	91	116		412
105	118	...	...	4	...	...	...	...	...	...	...	...	...	6	...	2	...	29	1	137	157		413
69	62	...	...	...	...	...	...	...	...	...	...	...	...	1	...	...	...	3	...	50	66		414
79	53	...	...	1	...	...	...	...	...	...	...	...	...	...	...	...	...	3	...	53	83		415
154	116	...	...	2	...	...	...	...	...	...	...	2	...	...	...	...	...	7	1	113	147		416
92	1	6	...	...	...	...	...	...	...	...	...	...	...	...	...	...	...	3	...	61	145		417
77	...	...	...	2	...	...	...	...	...	...	...	1	...	...	...	...	...	11	...	61	142		418
77	5	1	...	...	...	...	...	...	...	...	...	...	...	1	...	...	...	2	...	59	148		419
145	2	...	...	...	...	...	...	...	...	...	...	...	...	1	...	...	...	4	...	64	209		420
...	...	...	...	...	...	...	*Uninhabited*			...	...	...	...	...	...	...	...	...	...	...	...		421

Location Code No.	Name of Village (Hadbast No.)/ Urban Agglomeration/Town/Ward/ Urban Enumerator's Block	Area of Village in acres and of Town/ Ward in Km.²	Occupied Residential Houses	No. of Households	Total Population (including Institutional and Houseless Population)			Scheduled Castes		Scheduled Tribes		Literate and Educated Persons		Total Workers (I—IX)	
					P	M	F	M	F	M	F	M	F	M	F
1	2	3	4	5	6	7	8	9	10	11	12	13	14	15	16
422	Jangra (422)	867	39	39	220	110	110	36	41	14	12	14	...	76	8
423	Janjog (423)	1,119	46	46	253	143	110	10	6	67	42	13	...	89	5
424	Sarangar (424)	637	39	39	209	111	98	104	78	...	...	5	...	70	8
425	Nausara (425)	3,285	...	...	*Uninhabited*			...	...	...	...	...	...	...	...
426	Dhar Chhamer (426)	2,860	...	...	*Uninhabited*			...	...	...	...	...	...	...	...
427	Dhar Dhamagan (427)	296	...	...	*Uninhabited*			...	...	...	...	...	...	...	...
428	Dhar Maulgot (428)	68	...	...	*Uninhabited*			...	...	...	...	...	...	...	...
429	R.F. Bara (429)	1,644	...	...	*Uninhabited*			...	...	...	...	...	...	...	...
430	Danga Makua (430)	1,802	...	...	*Uninhabited*			...	...	...	...	...	...	...	...
431	Khajwa (431)	2,187	44	44	287	153	134	30	25	38	39	6	1	92	...
432	R.F. Taun (432)	460	...	...	*Uninhabited*			...	...	...	...	...	...	...	...
433	Trakar Jail (433)	1,306	...	...	*Uninhabited*			...	...	...	...	...	...	...	...
434	Dhar Theka (434)	4,592	...	...	*Uninhabited*			...	...	...	...	...	...	...	...
435	Dhar Nagni (435)	1,487	...	...	*Uninhabited*			...	...	...	...	...	...	...	...
436	Dhar Niloh (436)	145	...	...	*Uninhabited*			...	...	...	...	...	...	...	...
437	Chhajaut (437)	226	17	17	107	58	49	32	17	10	...	3	...	31	29
438	Mangalwas (438)	267	35	36	180	83	97	55	59	...	...	10	...	60	49
439	Puntwar (439)	210	...	...	*Uninhabited*			...	...	...	...	...	...	...	...
440	R.F. Kalwala (440)	150	...	...	*Uninhabited*			...	...	...	...	...	...	...	...
441	Kalwala (441)	285	80	82	350	169	181	97	99	...	...	52	4	118	110
442	Thalli (442)	312	31	31	126	71	55	49	40	...	...	5	...	50	12
443	Rundal (443)	507	48	49	231	122	109	2	2	...	...	28	5	70	15
444	Shantewa (444)	450	64	64	352	195	157	149	109	1	...	17	1	122	41
445	Garhphari (445)	508	77	77	415	207	208	42	56	...	1	26	...	127	107
446	R.F. Garphari (446)	19	...	...	*Uninhabited*			...	...	...	...	...	...	...	...
447	Karmari (447)	455	29	29	127	65	62	21	22	19	21	6	...	46	34
448	Shannua (448)	263	20	20	113	60	53	11	12	19	16	17	...	32	29
449	Biala (449)	318	50	56	235	127	108	22	12	82	77	44	2	81	24
450	Sarua (450)	305	51	56	213	112	101	47	44	22	24	36	...	80	8

PRIMARY CENSUS ABSTRACT

WORKERS																					
I		II		III		IV		V				VI		VII		VIII		IX		X		
								(a)		(b)										Non-Workers		Location Code No.
M	F	M	F	M	F	M	F	M	F	M	F	M	F	M	F	M	F	M	F	M	F	
17	18	19	20	21	22	23	24	25	26	27	28	29	30	31	32	33	34	35	36	37	38	1
71	8	...	...	...	...	...	...	...	...	...	...	...	...	...	...	...	...	5	...	34	102	422
77	5	...	...	9	...	...	...	...	...	...	...	...	...	...	...	...	...	3	...	54	105	423
64	8	4	...	...	...	...	...	2	...	...	...	...	...	...	...	...	...	...	...	41	90	424
...	...	...	...	...	...	...	*Uninhabited*			...	...	...	...	...	...	...	...	...	...	...	...	425
...	...	...	...	...	...	...	*Uninhabited*			...	...	...	...	...	...	...	...	...	...	...	..	426
...	...	...	...	...	...	...	*Uninhabited*			...	...	...	...	...	...	...	...	...	...	...	...	427
...	...	...	...	...	...	...	*Uninhabited*			...	...	...	...	...	...	...	...	...	...	...	...	428
...	...	...	...	...	...	...	*Uninhabited*			...	...	...	...	...	...	...	...	...	...	...	...	429
...	...	...	...	...	...	..	*Uninhabited*			...	...	..	...	...	...	...	...	...	...	...	...	430
89	...	...	...	1	...	...	...	...	...	...	...	...	...	...	...	...	...	2	...	61	134	431
...	..	..	...	...	...	...	*Uninhabited*			...	...	...	...	...	...	...	...	...	...	...	...	432
...	...	...	...	...	...	...	*Uninhabited*			...	...	...	...	...	...	...	...	...	...	...	...	433
...	...	...	...	...	...	...	*Uninhabited*			..	...	...	...	...	...	...	...	...	...	...	...	434
...	...	...	...	...	...	...	*Uninhabited*			...	...	...	...	...	...	...	...	...	...	...	...	435
...	...	...	...	...	...	...	*Uninhabited*			...	...	...	...	...	...	...	...	...	...	...	...	436
31	29	...	...	...	...	...	...	...	...	...	...	...	...	...	...	...	...	...	...	27	20	437
52	48	...	...	...	...	...	...	...	...	1	...	7	1	...	...	...	...	...	...	23	48	438
...	...	...	...	...	...	...	*Uninhabited*			...	...	...	...	...	...	...	...	...	...	...	...	439
...	...	...	...	...	...	...	*Uninhabited*			...	...	...	...	...	...	...	...	...	...	...	...	440
109	110	3	...	...	...	...	...	...	...	...	...	1	...	1	...	...	...	4	...	51	71	441
48	12	...	...	1	...	...	...	...	...	...	...	1	...	...	...	...	...	...	...	21	43	442
60	15	...	...	...	...	...	...	...	...	1	...	5	...	...	...	...	...	4	...	52	94	443
100	41	...	...	1	...	...	...	4	...	...	...	14	...	1	...	...	...	2	...	73	116	444
111	106	1	...	1	...	...	...	2	...	...	1	6	...	...	...	...	...	6	...	80	101	445
...	...	...	...	...	...	...	*Uninhabited*			...	...	...	...	...	...	...	...	...	...	...	...	446
46	34	...	...	...	...	...	...	...	...	...	...	...	...	...	...	...	...	...	...	19	28	447
31	29	...	...	...	...	...	...	...	...	...	...	...	...	...	...	...	...	1	...	28	24	448
68	23	1	...	2	1	...	...	...	...	...	...	5	...	...	...	1	...	4	...	46	84	449
76	8	...	...	...	...	...	...	1	...	...	...	1	...	...	...	...	...	2	...	32	93	450

Location Code No.	Name of Village (Hadbast No.)/ Urban Agglomeration/Town/Ward/ Urban Enumerator's Block		Area of Village in acres and of Town/ Ward in Km.²	Occupied Residential Houses	No. of Households	Total Population (including Institutional and Houseless Population)			Scheduled Castes		Scheduled Tribes		Literate and Educated Persons		Total Workers (I—IX)	
						P	M	F	M	F	M	F	M	F	M	F
1	2		3	4	5	6	7	8	9	10	11	12	13	14	15	16
451	Lason	(451)	285	43	45	182	105	77	57	47	9	9	58	8	74	7
452	Banaota	(452)	565	59	60	283	138	145	36	33	3	1	54	9	87	1
453	R.F. Banaota	(453)	23	...	...	*Uninhabited*			...	...	...	...	...	...	...	...
454	Bharara	(454)	1,055	93	96	503	254	249	121	123	5	2	54	4	152	33
455	Manglo	(455)	532	54	54	308	153	155	49	54	1	2	23	4	87	5
456	Shimbra	(456)	907	54	54	268	134	134	...	...	54	2	3	2	64	...
457	Dhar Chharota	(457)	770	...	...	*Uninhabited*			...	...	...	...	...	...	...	...
458	Tikri Khas	(458)	1,025	128	130	531	274	257	48	50	37	28	28	3	148	4
459	Bhatrund	(459)	1,138	69	70	442	226	216	157	63	65	77	13	1	125	...
460	Kutera	(505)	521	37	37	208	108	100	19	20	70	59	25	...	71	20
461	Gadiog	(507)	185	15	15	116	61	55	1	...	2	1	7	...	46	17
462	Utpur	(506)	345	19	19	98	53	45	21	18	13	14	4	...	35	12
463	Jasaurgarh	(509)	353	51	53	260	135	125	16	13	59	61	51	16	98	25
464	D.P. . Gadiog	(508)	994	...	...	*Uninhabited*			...	...	...	...	...	...	...	...
465	D.P.F. Langha	(512)	585	...	...	*Uninhabited*			...	...	...	...	...	...	...	...
466	Langha	(511)	247	33	33	145	78	67	10	12	17	12	21	1	54	10
467	Airias	(510)	286	32	32	166	81	85	52	40	9	7	9	3	55	27
468	Manju	(516)	1,249	50	50	301	152	149	38	24	82	89	23	5	89	43
469	R.F. Saloh	(513)	399	13	13	62	33	29	...	...	...	...	7	...	27	2
470	D.P.F. Saloh	(514)	235	...	...	*Uninhabited*			...	...	...	...	...	...	...	...
471	Helan	(522)	331	11	11	62	35	27	9	8	...	...	...	...	25	10
472	Dhero	(521)	504	50	50	219	117	102	20	9	6	5	17	...	80	43
473	Dhand	(520)	300	32	32	177	88	89	6	6	...	...	12	2	54	21
474	R.F. Dhand	(515)	396	...	...	*Uninhabited*			...	...	...	...	...	...	...	...
475	D.P.F. Bhadruni	(519)	21	...	...	*Uninhabited*			...	...	...	...	...	...	...	...
476	Sauti	(518)	469	48	48	214	118	96	24	14	4	...	26	4	68	10
477	D.P.F. Kyani	(517)	179	4	4	14	8	6	...	...	8	4	4	...	6	1
478	D.P.F. Gutkar	(551)	234	3	3	16	9	7	6	2	2	5	1	3	7	3
479	Kalhel	(550)	96	27	27	112	61	51	30	24	5	3	22	11	41	25
480	Kella	(552)	55	7	7	21	14	7	...	...	...	...	7	...	9	7

PRIMARY CENSUS ABSTRACT

WORKERS																					
I		II		III		IV		V				VI		VII		VIII		IX		X		
								(a)		(b)										Non-Workers		Location Code No.
M	F	M	F	M	F	M	F	M	F	M	F	M	F	M	F	M	F	M	F	M	F	
17	18	19	20	21	22	23	24	25	26	27	28	29	30	31	32	33	34	35	36	37	38	1
48	6	2	...	...	...	...	...	...	1	8	...	10	1	...	...	...	...	13	...	31	70	451
82	1	...	...	...	...	...	...	...	...	...	...	...	...	...	...	...	...	5	...	51	144	452
...	...	...	...	...	...	...	*Uninhabited*			...	...	...	...	...	...	...	...	...	...	...	...	453
137	33	3	...	2	...	...	...	2	...	...	...	...	...	2	...	...	...	6	...	102	216	454
85	5	...	...	...	...	...	...	...	...	...	...	...	...	...	...	...	...	2	...	66	150	455
60	...	1	...	...	...	...	...	...	...	...	...	...	...	...	...	...	...	3	...	70	134	456
...	...	...	...	...	...	...	*Uninhabited*			...	...	...	...	...	...	...	...	...	...	...	...	457
116	3	7	...	3	...	...	...	...	...	3	...	...	...	...	...	3	...	16	1	126	253	458
109	...	12	...	...	...	...	...	...	...	...	...	...	...	...	...	...	...	4	...	101	216	459
32	8	36	12	...	...	...	...	1	...	...	...	...	...	...	...	...	...	2	...	37	80	460
31	1	12	16	...	...	...	...	2	...	...	...	1	...	...	...	...	...	...	...	15	38	461
33	12	1	...	...	...	...	...	1	...	...	...	...	...	...	...	...	...	...	...	18	33	462
80	16	5	9	...	...	...	...	...	...	1	...	...	...	2	...	...	...	10	...	37	100	463
...	...	...	...	...	...	...	*Uninhabited*			...	...	...	...	...	...	...	...	...	...	...	...	464
...	...	...	...	...	...	...	*Uninhabited*			...	...	...	...	...	...	...	...	...	...	...	...	465
39	1	7	8	1	...	...	...	...	...	...	...	...	...	...	...	...	...	7	1	24	57	466
49	26	4	1	...	...	...	...	...	...	...	...	...	...	...	...	...	...	2	...	26	58	467
63	16	21	27	1	...	...	...	2	...	...	...	...	...	...	...	...	...	2	...	63	106	468
20	1	2	1	4	...	...	...	...	...	...	...	...	...	...	...	...	...	1	...	6	27	469
...	...	...	...	...	...	...	*Uninhabited*			...	...	...	...	...	...	...	...	...	...	...	...	470
25	10	...	...	...	...	...	...	...	...	...	...	...	...	...	...	...	...	...	...	10	17	471
77	43	...	...	1	...	...	...	...	...	...	...	...	...	...	...	...	...	2	...	37	59	472
52	21	1	...	...	...	...	...	...	...	...	...	...	...	...	...	...	...	1	...	34	68	473
...	...	...	...	...	...	...	*Uninhabited*			...	...	...	...	...	...	...	...	...	...	...	...	474
...	...	...	...	...	...	...	*Uninhabited*			...	...	...	...	...	...	...	...	...	...	...	...	475
49	8	1	...	5	1	...	...	...	...	...	...	4	...	...	...	2	...	7	1	50	86	476
4	...	...	...	...	...	...	...	...	...	...	...	...	...	1	1	...	...	1	...	2	5	477
7	3	...	...	...	...	...	...	...	...	...	...	...	...	...	...	...	...	...	...	2	4	478
29	24	...	...	2	...	...	...	...	...	2	...	3	...	3	...	...	...	2	1	20	26	479
7	7	...	...	1	...	...	...	...	...	...	...	1	...	...	...	...	...	...	...	5	...	480

Location Code No.	Name of Village (Hadbast No.)/ Urban Agglomeration/Town/Ward/ Urban Enumerator's Block	Area of Village in acres and of Town/ Ward in Km.²	Occupied Residential Houses	No. of Households	Total Population (including Institutional and Houseless Population)			Scheduled Castes		Scheduled Tribes		Literate and Educated Persons		Total Workers (I—IX)	
					P	M	F	M	F	M	F	M	F	M	F
1	2	3	4	5	6	7	8	9	10	11	12	13	14	15	16
481	D.P F. Chanjla (553)	368	2	2	14	7	7	...	...	...	...	5	...	5	4
482	D.P.F. Gwar (549)	145	...	...		*Uninhabited*		...	...	...	...	...	...	...	...
483	Kuthar (548)	263	13	13	78	42	36	8	8	2	1	16	2	29	23
484	D.P.F. Kalunj (547)	63	...	...		*Uninhabited*		...	...	...	...	...	...	...	...
485	Jano (546)	92	5	5	13	6	7	...	...	...	...	...	...	6	6
486	D.P.F. Jano (542)	114	...	...		*Uninhabited*		...	...	...	...	...	..	...	...
487	R.F. Seri (543)	178	...	...		*Uninhabited*		...	...	..	...	...	...	...	...
488	D.P.F. Seri (544)	185	...	...		*Uninhabited*		...	...	...	...	...	...	...	...
489	Shind (545)	476	39	39	191	104	87	...	...	33	34	28	4	72	64
490	Bhauga (554)	444	40	40	196	96	100	39	39	23	29	41	5	59	6
491	Kumauta (570)	171	17	17	84	43	41	16	16	6	11	14	...	28	26
492	Sanghor (569)	282	13	13	63	34	29	...	...	10	12	10	1	20	17
493	Dand (566)	241	20	20	123	61	62	8	9	18	14	19	2	33	15
494	Dughli (568)	181	30	31	146	77	69	10	14	24	18	31	7	41	18
495	Choli (567)	279	38	38	187	99	88	4	3	47	26	30	3	59	18
496	Dhandori (565)	195	12	12	93	47	46	...	...	40	37	9	1	26	29
497	Kainthal (564)	204	16	16	104	53	51	...	...	9	8	12	1	33	32
498	Garh (556)	274	19	19	98	51	47	...	...	47	40	13	...	31	34
499	Swiga (555)	298	8	8	38	19	19	2	4	...	2	1	...	16	13
500	Ladhan (557)	512	38	38	198	104	94	...	...	20	22	43	1	68	64
501	Saprot (563)	429	32	32	181	90	91	11	5	21	29	15	...	64	42
502	Gegana (562)	186	16	16	83	49	34	...	...	9	12	14	...	26	15
503	Paleran (561)	79	5	5	20	11	9	...	...	...	...	2	...	8	1
504	Jandrah (560)	403	20	20	94	53	41	...	...	44	38	2	...	39	28
505	Kumarka (559)	416	22	22	130	70	60	17	13	25	21	7	...	51	32
506	Sui (558)	580	31	31	188	107	81	14	6	9	9	31	...	63	34
507	R.F. Shikri (537)	1,032	...	...		*Uninhabited*		...	...	...	...	...	...	...	...
508	R.F. Rupani (540)	431	...	...		*Uninhabited*		...	...	...	...	...	...	...	...
509	D.P.F. Bhalun (541)	16	...	...		*Uninhabited*		...	...	...	...	...	...	...	...
510	Chanan (539)	408	28	28	189	94	95	...	...	...	...	4	...	63	55

PRIMARY CENSUS ABSTRACT

WORKERS																						
I		II		III		IV		V				VI		VII		VIII		IX		X		
								(a)		(b)										Non-Workers		Location Code No.
M	F	M	F	M	F	M	F	M	F	M	F	M	F	M	F	M	F	M	F	M	F	
17	18	19	20	21	22	23	24	25	26	27	28	29	30	31	32	33	34	35	36	37	38	1
4	4	1	...	...	...	...	...	...	...	...	...	...	...	...	...	...	...	...	...	2	3	481
...	...	...	...	...	...	...	*Uninhabited*			...	...	...	...	...	...	...	...	...	...	...	...	482
23	23	3	...	...	...	...	...	...	...	...	...	1	...	...	...	...	...	2	...	13	13	483
...	...	...	...	...	...	...	*Uninhabited*			...	...	...	...	...	...	...	...	...	...	...	...	484
5	5	...	1	...	...	...	...	...	...	...	...	1	...	...	...	...	...	...	...	...	1	485
...	...	...	...	...	...	...	*Uninhabited*			...	...	...	...	...	...	...	...	...	...	...	...	486
...	...	...	...	...	...	...	*Uninhabited*			...	...	...	...	...	...	...	...	...	...	...	...	487
...	...	...	...	...	...	...	*Uninhabited*			...	...	...	...	...	...	...	...	...		...	...	488
69	64	...	...	...	...	...	...	...	...	...	...	...	...	...	...	...	...	3	...	32	23	489
19	2	...	...	1	2	...	...	...	...	1	1	8	...	4	...	...	...	26	1	37	94	490
24	21	...	...	4	5	...	...	...	...	...	...	...	...	...	...	...	...	...	...	15	15	491
12	12	...	...	7	5	...	...	...	...	...	...	...	...	...	...	...	...	1	...	14	12	492
27	12	1	1	1	...	...	...	...	2	...	...	1	...	...	...	...	...	3	...	28	47	493
30	15	...	...	3	2	...	...	...	...	1	...	...	...	1	...	...	...	6	1	36	51	494
57	15	...	...	1	2	...	...	...	...	...	1	...	...	...	...	...	...	1	...	40	70	495
26	29	...	...	...	...	...	...	...	...	...	...	...	...	...	...	...	...	...	...	21	17	496
31	32	...	...	...	...	...	...	...	...	...	...	...	...	...	...	2	...	...	...	20	19	497
31	34	...	...	...	...	...	...	...	...	...	...	...	...	...	...	...	...	...	...	20	13	498
16	13	...	...	...	...	...	...	...	...	...	...	...	...	...	...	...	...	...	...	3	6	499
63	64	...	...	1	...	...	...	...	...	...	...	...	...	...	...	...	...	4	...	36	30	500
60	42	...	...	...	...	...	...	1	...	2	...	...	...	...	...	...	...	1	...	26	49	501
25	15	...	...	...	...	...	...	...	...	...	...	...	...	1	...	...	...	...	...	23	19	502
8	1	...	...	...	...	...	...	...	...	...	...	...	...	...	...	...	...	...	...	3	8	503
39	28	...	...	...	...	...	...	...	...	...	...	...	...	...	...	...	...	...	...	14	13	504
49	32	...	...	...	...	...	...	1	...	...	...	...	...	...	...	...	...	1	...	19	28	505
54	34	...	...	...	...	...	...	3	...	1	...	3	...	...	...	...	...	2	...	44	47	506
...	...	...	...	...	...	...	*Uninhabited*			...	...	...	...	...	...	...	...	...	...	...	...	507
...	...	...	...	...	...	...	*Uninhabited*			...	...	...	...	...	...	...	...	...	...	...	...	508
...	...	...	...	...	...	...	*Uninhabited*			...	...	...	...	...	...	...	...	...	...	...	...	509
58	55	1	...	4	...	...	...	...	...	...	...	...	...	...	...	...	...	...	...	31	40	510

Location Code No.	Name of Village (Hadbast No.)/ Urban Agglomeration/Town/Ward/ Urban Enumerator's Block	Area of Village in acres and of Town/ Ward in Km.²	Occupied Residential Houses	No. of Households	Total Population (including Institutional and Houseless Population)			Scheduled Castes		Scheduled Tribes		Literate and Educated Persons		Total Workers (I—IX)	
					P	M	F	M	F	M	F	M	F	M	F
1	2	3	4	5	6	7	8	9	10	11	12	13	14	15	16
511	Charauri (529)	629	53	53	278	143	135	34	31	24	22	13	...	100	14
512	Drabbar (528)	730	37	37	242	129	113	...	...	...	...	2	...	86	16
513	Dhar Pukhar (522)	54	...	...	*Uninhabited*			...	...	...	...	...	...	...	...
514	R.F. Lindi Behi Bari (524)	132	...	...	*Uninhabited*			...	...	...	...	...	...	...	...
515	Lindi Behi-Chhoti (525)	46	...	...	*Uninhabited*			...	...	...	...	...	...	...	...
516	Dhar Kansar (526)	85	...	...	*Uninhabited*			...	...	...	...	...	...	...	...
517	R.F. Kansar (527)	329	...	...	*Uninhabited*			...	...	...	...	...	...	...	...
518	Kareri (530)	394	21	21	108	55	53	...	...	4	6	4	2	39	23
519	R F. Saran (538)	120	6	6	28	17	11	...	...	...	...	3	...	12	5
520	R.F. Chatri (536)	935	...	...	*Uninhabited*			...	...	...	...	...	...	...	...
521	D.P.F. Kalor (535)	638	...	...	*Uninhabited*			...	...	...	...	...	...	...	...
522	D.P.F Khaira (534)	155	...	...	*Uninhabited*			...	...	...	...	...	...	...	...
523	D.P.F. Banotu (533)	488	...	...	*Uninhabited*			...	...	...	...	...	...	...	...
524	Jungrar (531)	872	10	10	69	39	30	...	...	4	3	7	...	28	11
525	Dhar Pukhri (532)	1,537	...	...	*Uninhabited*			...	...	...	...	...	...	...	...
526	Dhar Run ota (498)	751	...	...	*Uninhabited*			...	...	...	...	...	...	...	...
527	R.F. Doari (495)	474	...	...	*Uninhabited*			...	...	...	...	...	...	...	...
528	Gewa (496)	813	18	18	98	54	44	25	22	13	9	4	...	36	5
529	R.F. Chanar Chuna (497)	268	...	...	*Uninhabited*			...	...	...	...	...	...	...	...
530	Dhar Padhar Goth (499)	227	...	...	*Uninhabited*			...	...	...	...	...	...	...	...
531	R.F. Gurunji (500)	98	...	...	*Uninhabited*			...	...	...	...	...	...	...	...
532	Dhar Kansar (501)	430	...	...	*Uninhabited*			...	...	...	...	...	...	...	...
533	R.F. Khajriala (502)	81	...	...	*Uninhabited*			...	...	...	...	...	...	...	...
534	D P.F. Jala (503)	970	...	...	*Uninhabited*			...	...	...	...	...	...	...	...
535	Deola (504)	449	26	26	138	64	74	3	10	33	32	10	6	44	21
536	Dhar Tundara (460)	80	...	...	*Uninhabited*			...	...	...	...	...	...	...	...
537	Katwar (461)	1,260	40	44	273	148	125	26	28	71	53	9	...	70	7
538	Dhar Kussan (462)	983	...	...	*Uninhabited*			...	...	...	...	...	...	...	...

PRIMARY CENSUS ABSTRACT

WORKERS																							
I		II		III		IV		V				VI		VII		VIII		IX		X			
								(a)		(b)										Non-Workers			Location Code No.
M	F	M	F	M	F	M	F	M	F	M	F	M	F	M	F	M	F	M	F	M	F		
17	18	19	20	21	22	23	24	25	26	27	28	29	30	31	32	33	34	35	36	37	38		1
94	14	2	...	...	...	...	...	...	...	...	...	...	...	...	...	...	...	4	...	43	121		511
84	16	...	...	...	...	...	...	...	...	...	...	...	...	...	...	...	...	2	...	43	97		512
...	...	...	...	...	...	...	*Uninhabited*			...	...	...	...	...	...	...	...	...	...	...	...		513
...	...	...	...	...	...	...	*Uninhabited*			...	...	...	...	...	...	...	...	...	...	...	...		514
...	...	...	...	...	...	...	*Uninhabited*			...	...	...	...	...	...	...	...	...	...	...	...		515
...	...	...	...	...	...	...	*Uninhabited*			...	...	...	...	...	...	...	...	...	...	...	...		516
...	...	...	...	...	...	...	*Uninhabited*			...	...	...	...	...	...	...	...	...	...	...	...		517
36	23	3	...	...	...	...	...	...	...	...	...	...	...	...	...	...	...	...	...	16	30		518
12	5	...	...	...	...	...	...	...	...	...	...	...	...	...	...	...	...	...	...	5	6		519
...	...	...	...	...	...	...	*Uninhabited*			...	...	...	...	...	...	...	...	...	...	...	...		520
...	...	...	...	...	...	...	*Uninhabited*			...	...	...	...	...	...	...	...	...	...	...	...		521
...	...	...	...	...	...	...	*Uninhabited*			...	...	...	...	...	...	...	...	...	...	...	...		522
...	...	...	...	...	...	...	*Uninhabited*			...	...	...	...	...	...	...	...	...	...	...	...		523
28	11	...	...	...	...	...	...	...	...	...	...	...	...	...	...	...	...	...	...	11	19		524
...	...	...	...	...	...	...	*Uninhabited*			...	...	...	...	...	...	...	...	...	...	...	...		525
...	...	...	...	...	...	...	*Uninhabited*			...	...	...	...	...	...	...	...	...	...	...	...		526
...	...	...	...	...	...	...	*Uninhabited*			...	...	...	...	...	...	...	...	...	...	...	...		527
24	1	7	4	...	...	...	...	5	...	...	...	...	...	...	...	...	...	...	...	18	39		528
...	...	...	...	...	...	...	*Uninhabited*			...	...	...	...	...	...	...	...	...	...	...	...		529
...	...	...	...	...	...	...	*Uninhabited*			...	...	...	...	...	...	...	...	...	...	...	...		530
...	...	...	...	...	...	...	*Uninhabited*			...	...	...	...	...	...	...	...	...	...	...	...		531
...	...	...	...	...	...	...	*Uninhabited*			...	...	...	...	...	...	...	...	...	...	...	...		532
...	...	...	...	...	...	...	*Uninhabited*			...	...	...	...	...	...	...	...	...	...	...	...		533
...	...	...	...	...	...	...	*Uninhabited*			...	...	...	...	...	...	...	...	...	...	...	...		534
41	12	1	8	...	...	...	...	...	...	...	...	1	...	1	...	...	...	...	1	20	53		535
...	...	...	...	...	...	...	*Uninhabited*			...	...	...	...	...	...	...	...	...	...	...	...		536
41	...	...	...	26	7	...	...	...	...	...	...	...	...	...	...	...	...	3	...	78	118		537
...	...	...	...	...	...	...	*Uninhabited*			...	...	...	...	...	...	...	...	...	...	...	...		538

Location Code No.	Name of Village (Hadbast No.)/ Urban Agglomeration/Town/Ward/ Urban Enumerator's Block		Area of Village in acres and of Town/ Ward in Km.²	Occupied Residential Houses	No. of Households	Total Population (including Institutional and Houseless Population)			Scheduled Castes		Scheduled Tribes		Literate and Educated Persons		Total Workers (I—IX)	
						P	M	F	M	F	M	F	M	F	M	F
1	2		3	4	5	6	7	8	9	10	11	12	13	14	15	16
539	Dhar Trakund	(471)	641	...	...		*Uninhabited*		...	...	...	...	...	...	...	...
540	Dhar Jwara	(470)	861	...	...		*Uninhabited*		...	...	...	...	...	...	...	...
541	Dhar Paraba	(463)	392	...	...		*Uninhabited*		...	...	...	...	...	...	...	...
542	Dhar Naloh	(464)	402	...	...		*Uninhabited*		...	...	...	...	...	...	...	...
543	Baghai Garh	(465)	504	30	30	141	74	67	10	8	18	20	16	1	45	...
544	Chachoga	(466)	267	37	38	164	79	85	...	...	3	3	8	2	48	4
545	Khander	(467)	375	23	23	125	65	60	...	...	20	20	6	...	36	...
546	Paraba	(468)	565	25	25	164	79	85	...	...	27	40	5	...	47	...
547	Bharni	(469)	843	49	49	337	170	167	6	3	50	62	17	4	98	7
548	Dhar Sensar Patta	(472)	2,841	...	...		*Uninhabited*		...	...	...	...	...	...	...	...
549	Mawa	(473)	950	32	32	189	96	93	...	...	58	55	7	...	55	...
550	Juri	(476)	420	33	37	247	118	129	...	...	116	127	2	...	68	...
551	R.F. Jured	(477)	2,153	...	...		*Uninhabited*		...	...	...	...	...	...	...	...
552	Suala	(487)	1,443	99	100	532	271	261	2	...	91	88	59	7	150	1
553	Jhakla	(488)	1,280	70	70	294	159	135	58	58	24	15	37	4	95	5
554	Sundar	(489)	400	14	14	76	32	44	5	8	3	6	1	...	23	...
555	R.F. Sundari	(490)	1,635	...	...		*Uninhabited*		...	...	...	...	...	...	...	...
556	Phanaota	(494)	595	15	15	75	39	36	7	10	9	6	4	...	18	2
557	R.F. Mundi Bahi	(492)	280	...	...		*Uninhabited*		...	...	...	...	...	...	...	...
558	Dhar Bhangor	(493)	504	...	...		*Uninhabited*		...	...	...	...	...	...	...	...
559	Dhar Banjaut	(491)	2,468	...	...		*Uninhabited*		...	...	...	...	...	...	...	...
560	Jammu Kalawali	(482)	1,129	...	...		*Uninhabited*		...	...	...	...	...	...	...	...
561	Kunda	(483)	785	24	24	178	82	96	20	25	...	...	15	1	51	1
562	Dehra	(485)	489	20	20	111	61	50	...	...	6	6	7	...	32	...
563	R.F. Dehra	(484)	13	...	...		*Uninhabited*		...	...	...	...	...	...	...	...
564	Mailha	(486)	728	29	29	146	75	71	...	1	41	47	14	1	44	1
565	R.F. Jammu Kilwali	(479)	2,311	...	...		*Uninhabited*		...	...	...	...	...	...	...	...
566	D.P.F. Jured	(478)	2,572	...	...		*Uninhabited*		...	...	...	...	...	...	...	...
567	Trakar Khartap	(475)	2,963	...	...		*Uninhabited*		...	...	...	...	...	...	...	...
568	Dhar Milgu	(474)	23,072	...	...		*Uninhabited*		...	...	...	...	...	...	...	...
569	Dhar Shuru	(480)	9,025	...	...		*Uninhabited*		...	...	...	...	...	...	...	...
570	Dyothal Dhar	(481)	12,936	...	...		*Uninhabited*		...	...	...	...	...	...	...	...

PRIMARY CENSUS ABSTRACT

WORKERS																						
I		II		III		IV		V				VI		VII		VIII		IX		X		
								(a)		(b)										Non-Workers		Location Code No.
M	F	M	F	M	F	M	F	M	F	M	F	M	F	M	F	M	F	M	F	M	F	
17	18	19	20	21	22	23	24	25	26	27	28	29	30	31	32	33	34	35	36	37	38	1
...	...	...	...	...	...	...	*Uninhabited*			...	...	...	...	...	...	...	...	...	...	...	...	539
...	...	...	...	...	...	...	*Uninhabited*			...	...	...	...	...	...	...	...	...	...	...	...	540
...	...	...	...	...	...	...	*Uninhabited*			...	...	...	...	...	...	...	...	...	...	...	...	541
...	...	...	...	...	...	...	*Uninhabited*			...	...	...	...	...	...	...	...	...	...	...	...	542
41	...	...	...	2	...	...	...	...	...	...	...	...	...	1	...	...	...	1	...	29	67	543
39	...	...	1	...	...	...	...	...	...	2	1	3	...	1	...	...	...	3	2	31	81	544
28	...	...	...	6	...	...	...	...	...	...	...	1	...	...	...	...	...	1	...	29	60	545
45	...	...	...	...	...	...	...	...	...	1	...	...	...	...	...	...	...	1	...	32	85	546
81	3	2	1	3	3	...	...	...	...	3	...	1	...	1	...	...	...	7	...	72	160	547
...	...	...	...	...	...	...	*Uninhabited*			...	...	...	...	...	...	...	...	...	...	...	...	548
55	...	...	...	...	...	...	...	...	...	...	...	...	...	...	...	...	...	...	...	41	93	549
65	...	...	...	...	...	...	...	...	...	1	...	...	...	...	...	...	...	2	...	50	129	550
...	...	...	...	...	...	...	*Uninhabited*			...	...	...	...	...	...	...	...	...	...	...	...	551
126	...	2	...	5	...	...	...	2	...	3	...	...	...	3	...	...	...	9	1	121	260	552
90	5	...	...	1	...	...	...	...	...	1	...	...	...	1	...	...	...	2	...	64	130	553
23	...	...	...	...	...	...	...	...	...	...	...	...	...	...	...	...	...	...	...	9	44	554
...	...	...	...	...	...	...	*Uninhabited*			...	...	...	...	...	...	...	...	...	...	...	...	555
17	2	...	...	1	...	...	...	...	...	...	...	...	...	...	...	...	...	...	...	21	34	556
...	...	...	...	...	...	...	*Uninhabited*			...	...	...	...	...	...	...	...	...	...	...	...	557
...	...	...	...	...	...	...	*Uninhabited*			...	...	...	...	...	...	...	...	...	...	...	...	558
...	...	...	...	...	...	...	*Uninhabited*			...	...	...	...	...	...	...	...	...	...	...	...	559
...	...	...	...	...	...	...	*Uninhabited*			...	...	...	...	...	...	...	...	...	...	...	...	560
50	1	...	...	...	...	...	...	...	...	...	...	...	...	...	...	...	...	1	...	31	95	561
32	...	...	...	...	...	...	...	...	...	...	...	...	...	...	...	...	...	...	...	29	50	562
...	...	...	...	...	...	...	*Uninhabited*			...	...	...	...	...	...	...	...	...	...	...	...	563
39	1	...	...	1	...	...	...	...	...	...	...	...	...	2	...	...	...	2	...	31	70	564
...	...	...	...	...	...	...	*Uninhabited*			...	...	...	...	...	...	...	...	...	...	...	...	565
...	...	...	...	...	...	...	*Uninhabited*			...	...	...	...	...	...	...	...	...	...	...	...	566
...	...	...	...	...	...	...	*Uninhabited*			...	...	...	...	...	...	...	...	...	...	...	...	567
...	...	...	...	...	...	...	*Uninhabited*			...	...	...	...	...	...	...	...	...	...	...	...	568
...	...	...	...	...	...	...	*Uninhabited*			...	...	...	...	...	...	...	...	...	...	...	...	569
...	...	...	...	...	...	...	*Uninhabited*			...	...	...	...	...	...	...	...	...	...	...	...	570

TEHSİL PANGİ

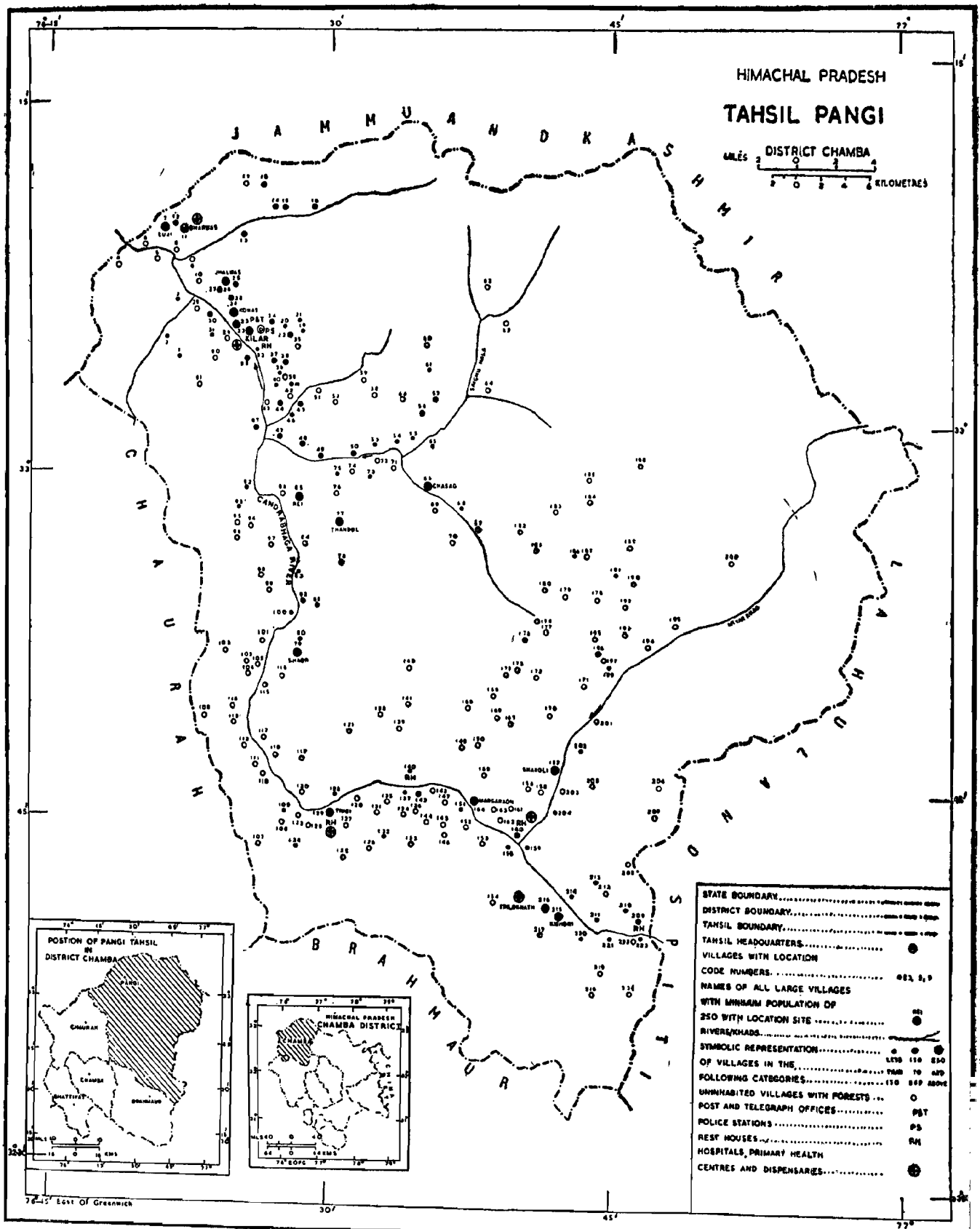
HIMACHAL PRADESH
TAHSIL PANGI
DISTRICT CHAMBA
MILES
KILOMETRES
JAMMU AND KASHMIR
CHAMBA
KISHTWAR
BRAHMAUR
PADAR
PANGI
KILAR
RH
PST
PS
KHASAG
THANDOL
SHANSHOL
TRILOKNATH
POSITION OF PANGI TAHSIL IN DISTRICT CHAMBA
HIMACHAL PRADESH
CHAMBA DISTRICT
STATE BOUNDARY
DISTRICT BOUNDARY
TAHSIL BOUNDARY
TAHSIL HEADQUARTERS
VILLAGES WITH LOCATION CODE NUMBERS
NAMES OF ALL LARGE VILLAGES WITH MINIMUM POPULATION OF 250 WITH LOCATION SITE
RIVERS/KHADS
SYMBOLIC REPRESENTATION OF VILLAGES IN THE FOLLOWING CATEGORIES
UNINHABITED VILLAGES WITH FORESTS
POST AND TELEGRAPH OFFICES
POLICE STATIONS
REST HOUSES
HOSPITALS, PRIMARY HEALTH CENTRES AND DISPENSARIES
76°-15' East of Greenwich

TEHSIL PANGI

Location Code No.	Name of Village (Hadbast No.)/ Urban Agglomeration/Town/Ward/ Urban Enumerator's Block		Area of Village in acres and of Town/ Ward in Km.²	Occupied Residential Houses	No. of Households	Total Population (including Institutional and Houseless Population)			Scheduled Castes		Scheduled Tribes		Literate and Educated Persons		Total Workers (I–IX)	
						P	M	F	M	F	M	F	M	F	M	F
1	2		3	4	5	6	7	8	9	10	11	12	13	14	15	16
2	PANGI TEHSIL															
	Total		**Km.² 3,568.0**	**2,158**	**2,221**	**13,824**	**7,189**	**6,635**	**373**	**369**	**6,387**	**6,203**	**1,619**	**156**	**4,382**	**3,267**
	Rural		*Km.² 3,568 0*	*2,158*	*2,221*	*13,824*	*7,189*	*6,635*	*373*	*369*	*6,387*	*6,203*	*1,619*	*156*	*4,382*	*3,267*
	Urban		...	...	...	...	...	...	...	...	...	...	...	...	...	...
	RURAL AREAS															
1	Gahar Dunai	(1)	29,623	2	3	20	20	...	...	...	17	...	4	...	20	...
2	Gahar Bindraban	(2)	3,862	1	3	23	23	...	1	...	17	...	9	...	23	...
3	Pregaraon	(3)	591	11	13	72	34	38	...	...	32	38	6	1	23	15
4	Rani Ka Gahar	(4)	1,442	...	...	*Uninhabited*			...	...	...	...	...	...	...	...
5	Jangal-Chulkot	(5)	1,665	...	...	*Uninhabited*			...	...	...	...	...	...	...	...
6	Jangal Luj	(6)	893	...	...	*Uninhabited*			...	...	...	...	...	...	...	...
7	Luj	(7)	1,345	51	55	348	182	166	34	31	142	135	40	6	106	74
8	Jangal Kan	(8)	239	...	...	*Uninhabited*			...	...	...	...	...	...	...	...
9	Jangal Urnu	(9)	311	...	...	*Uninhabited*			...	...	...	...	...	...	...	...
10	Jangal Punchho	(10)	287	...	...	*Uninhabited*			...	...	...	...	...	...	...	...
11	Dharwas	(11)	512	65	65	398	201	197	...	...	186	194	49	5	113	88
12	Kutah	(12)	3,258	21	21	159	79	80	15	24	60	56	19	5	46	40
13	Chiloli	(13)	2,249	24	25	150	70	80	...	...	70	80	20	...	39	35
14	Rusmas	(14)	3,011	27	27	182	87	95	17	19	70	76	18	5	48	60
15	Tai	(15)	1,685	28	28	190	91	99	...	...	91	99	21	4	52	62
16	Sural Bhatauri	(16)	16,214	32	32	155	77	78	...	...	77	78	8	...	51	43
17	Dhar Shigal	(17)	31,188	...	...	*Uninhabited*			...	...	...	...	...	...	...	...
18	Hundan	(18)	1,912	31	31	170	93	77	17	18	76	59	19	1	47	28
19	Tundru	(19)	1,688	12	12	69	28	41	4	5	24	36	7	...	15	20
20	Takwas	(20)	2,348	14	14	98	51	47	...	...	51	47	12	1	26	16
21	Seri Batwas	(21)	811	19	19	131	62	69	...	...	62	69	14	...	33	28
22	Parmas	(22)	208	31	31	193	104	89	...	...	97	89	25	2	56	44
23	Kupha	(23)	88	47	47	257	152	105	...	...	120	99	63	4	96	45

PRIMARY CENSUS ABSTRACT

WORKERS																						
I		II		III		IV		V				VI		VII		VIII		IX		X		
								(a)		(b)										Non-Workers		Location Code No.
M	F	M	F	M	F	M	F	M	F	M	F	M	F	M	F	M	F	M	F	M	F	
17	18	19	20	21	22	23	24	25	26	27	28	29	30	31	32	33	34	35	36	37	38	1
3,426	3,059	3	1	303	172	2	...	5	...	32	2	179	7	39	1	18	...	375	25	2,807	3,368	
3,456	*3,059*	*3*	*1*	*303*	*172*	*2*	...	*5*	...	*32*	*2*	*179*	*7*	*39*	*1*	*18*	...	*375*	*25*	*2,807*	*3,368*	
...	...	...	...	...	...	...	...	...	...	...	...	...	...	...	...	...	...	...	...	...	...	
16	...	...	...	...	...	...	...	...	...	...	...	3	...	...	...	1	...	...	...	...	...	1
19	...	...	...	...	...	...	...	...	...	...	...	...	...	...	...	...	...	...	...	...	...	2
18	11	...	...	3	4	...	...	...	...	...	...	1	...	...	..	...	...	1	...	11	23	3
...	...	...	...	...	...	...	*Uninhabited*			...	...	...	...	...	...	...	...	...	...	...	...	4
...	...	...	...	...	...	...	*Uninhabited*			...	...	...	...	...	...	...	...	...	...	...	...	5
...	...	...	...	...	...	...	*Uninhabited*			...	...	...	...	...	...	...	...	...	...	...	...	6
66	72	...	...	18	...	...	...	...	...	5	...	6	...	...	...	3	...	8	2	76	92	7
...	...	...	...	...	...	...	*Uninhabited*			...	...	...	...	...	...	...	...	...	...	...	...	8
...	...	...	...	...	...	...	*Uninhabited*			...	...	...	...	...	...	...	...	...	...	...	...	9
...	...	...	...	...	...	...	*Uninhabited*			...	...	...	...	...	...	...	...	...	...	...	...	10
69	81	...	...	20	4	...	...	...	...	...	2	2	...	...	...	...	...	22	1	88	109	11
23	37	...	...	11	3	...	...	...	...	...	...	8	...	...	...	...	...	4	...	33	40	12
36	35	...	...	1	...	...	...	...	...	...	...	...	...	1	...	...	...	1	...	31	45	13
45	60	...	...	...	...	...	...	...	...	...	...	...	...	...	...	...	...	3	...	39	35	14
52	62	...	...	...	...	...	...	...	...	...	..	...	...	...	...	...	...	...	...	39	37	15
49	43	1	...	1	...	...	...	...	...	...	...	...	...	...	...	...	...	...	...	26	35	16
...	...	...	...	...	...	...	*Uninhabited*			...	...	...	...	...	...	...	...	...	...	...	...	17
45	28	...	...	1	...	...	...	...	...	...	...	...	...	...	...	...	...	1	...	46	49	18
15	20	...	...	...	...	...	...	...	...	...	...	...	...	...	...	...	...	...	...	13	21	19
25	16	...	...	...	...	...	...	...	...	...	...	...	...	...	...	...	...	1	...	25	31	20
32	28	...	...	...	...	...	...	...	...	...	...	...	...	...	...	...	...	1	...	29	41	21
33	42	...	...	4	2	...	...	...	...	1	...	1	...	3	...	...	...	14	...	48	45	22
48	43	...	...	3	1	...	...	...	...	...	...	4	...	1	...	4	...	36	1	56	60	23

Location Code No.	Name of Village (Hadbast No.)/ Urban Agglomeration/Town/Ward/ Urban Enumerator's Block		Area of Village in acres and of Town/ Ward in Km.²	Occupied Residential Houses	No. of Households	Total Population (including Institutional and Houseless Population)			Scheduled Castes		Scheduled Tribes		Literate and Educated Persons		Total Workers (I—IX)	
						P	M	F	M	F	M	F	M	F	M	F
1	2		3	4	5	6	7	8	9	10	11	12	13	14	15	16
24	Kowas	(24)	572	35	37	262	129	133	...	...	125	133	19	...	72	59
25	Hugal	(25)	715	25	27	174	105	69	...	...	100	66	19	2	64	38
26	Jhalwas	(26)	721	33	34	275	146	129	...	...	144	129	27	...	89	66
27	Gangit	(27)	488	26	27	202	104	98	...	...	100	97	16	...	60	52
28	Pargwal	(28)	411	38	38	224	109	115	...	...	103	115	17	...	70	48
29	Jangal Kala Tope	(29)	1,050	...	...	*Uninhabited*			...	...	...	...	...	...	...	...
30	Pontu	(30)	242	27	27	162	82	80	11	9	70	71	24	2	48	33
31	Jangal Pontu	(31)	372	4	4	16	5	11	3	5	2	6	...	...	5	5
32	Karel	(32)	216	19	19	131	65	66	...	...	64	66	1	...	36	21
33	Malet	(33)	132	57	57	294	175	119	...	...	153	118	46	6	112	62
34	Thamoh	(34)	114	47	47	242	119	123	...	...	114	123	24	6	58	66
35	Jangal Satwani	(35)	472	...	...	*Uninhabited*			...	...	...	...	...	...	...	...
36	Chacharwas	(36)	735	12	12	65	32	33	...	...	32	33	2	...	20	18
37	Seri	(37)	1,869	29	29	241	110	131	...	...	109	131	11	...	64	67
38	Kothi	(38)	328	39	39	238	134	104	...	...	133	104	4	...	81	60
39	Jangal Sidh Ka Dera	(39)	363	...	...	*Uninhabited*			...	...	...	...	...	...	...	...
40	Pindru	(40)	136	18	18	124	58	66	3	5	53	61	13	2	40	19
41	Gwari	(41)	1,036	14	14	97	53	44	4	1	49	43	13	1	25	18
42	Jangal Biyuri	(42)	67	...	...	*Uninhabited*			...	...	...	...	...	...	...	...
43	Jangal Rangi	(43)	813	...	...	*Uninhabited*			...	...	...	...	...	...	...	...
44	Kumar	(44)	769	35	35	179	86	93	8	10	78	83	12	2	53	50
45	Parmar	(45)	1,725	32	32	173	81	92	...	...	81	92	5	1	53	53
46	Khanna	(46)	960	1	1	4	2	2	...	...	2	2	...	...	1	1
47	Sach Khas	(47)	1,155	43	43	195	105	90	10	8	84	77	25	3	69	45
48	Khuthal	(48)	774	35	35	229	111	118	48	54	62	64	7	...	67	58
49	Ghisal	(49)	1,313	27	27	184	95	89	...	...	95	89	11	...	48	47
50	Hilaur	(50)	1,326	44	45	227	97	130	...	...	97	130	13	3	61	71
51	Dhar Parmar	(51)	6,727	...	...	*Uninhabited*			...	...	...	...	...	...	...	...
52	Dhar Daschar	(52)	1,398	...	...	*Uninhabited*			...	...	...	...	...	...	...	...
53	Micham	(53)	968	6	6	63	30	33	...	...	30	33	3	...	18	23

PRIMARY CENSUS ABSTRACT

WORKERS																							
I		II		III		IV		V				VI		VII		VIII		IX		X			
								(a)		(b)										Non-Workers			Location Code No.
M	F	M	F	M	F	M	F	M	F	M	F	M	F	M	F	M	F	M	F	M	F		
17	18	19	20	21	22	23	24	25	26	27	28	29	30	31	32	33	34	35	36	37	38	1	
53	45	...	...	9	14	...	...	...	..	1	...	4	...	1	...	...	...	4	...	57	74	24	
47	31	...	...	5	6	...	...	...	...	2	...	...	...	2	...	1	...	7	1	41	31	25	
67	59	...	...	12	6	1	...	...	...	...	...	3	...	...	...	...	...	6	1	57	63	26	
46	43	...	...	7	9	...	...	...	...	...	...	1	...	...	...	...	...	6	...	44	46	27	
55	45	...	...	3	3	...	...	...	...	...	...	1	...	2	...	...	...	9	...	39	67	28	
...	...	...	...	...	...	...	*Uninhabited*					...	...	...	...	...	...	...	...	...	...	29	
39	25	1	...	4	8	...	...	...	...	...	...	...	...	1	...	...	...	3	...	34	47	30	
5	3	...	...	...	2	...	...	...	...	...	...	...	...	...	...	...	...	...	...	...	6	31	
19	20	...	...	3	1	...	...	...	...	...	...	5	...	2	...	...	...	7	...	29	45	32	
66	60	...	...	15	1	...	...	1	...	2	...	4	...	...	...	2	...	22	1	63	57	33	
42	62	...	...	4	2	...	...	...	...	1	...	1	...	...	...	...	...	10	2	61	57	34	
...	...	...	...	...	...	...	*Uninhabited*					...	...	...	...	...	...	...	...	...	...	35	
19	18	...	...	1	...	...	...	...	...	...	...	...	...	...	...	...	...	...	...	12	15	36	
62	67	...	...	...	...	...	...	...	...	...	...	...	...	...	...	...	...	2	...	46	64	37	
77	59	...	...	2	1	...	...	...	...	...	...	...	...	...	...	...	...	2	...	53	44	38	
...	...	...	...	...	...	...	*Uninhabited*					...	...	...	...	...	...	...	...	...	...	39	
38	18	...	...	1	1	...	...	...	...	...	...	...	...	...	...	...	...	1	...	18	47	40	
19	11	...	...	4	7	...	...	...	...	...	...	...	...	2	...	...	...	...	...	28	26	41	
...	...	...	...	...	...	...	*Uninhabited*					...	...	...	...	...	...	...	...	...	...	42	
...	...	...	...	...	...	...	*Uninhabited*					...	...	...	...	...	...	...	...	...	...	43	
45	38	...	...	5	12	...	...	...	...	...	...	1	...	...	...	...	...	2	...	33	43	44	
44	47	...	...	...	4	...	...	...	...	...	...	...	...	...	...	...	...	9	2	28	39	45	
1	1	...	...	...	...	...	...	...	...	...	...	...	...	...	...	...	...	...	...	1	1	46	
49	37	...	...	3	7	...	...	...	...	...	...	2	...	...	...	...	...	15	1	36	45	47	
63	54	...	...	2	4	...	...	...	...	...	...	1	...	...	...	...	...	1	...	44	60	48	
45	46	...	...	1	1	...	...	...	...	...	...	1	...	...	...	...	...	1	...	47	42	49	
57	64	...	...	3	7	...	...	...	...	...	...	1	...	...	...	...	...	...	...	36	59	50	
...	...	...	...	...	...	...	*Uninhabited*					...	...	...	...	...	...	...	...	...	...	51	
...	...	...	...	...	...	...	*Uninhabited*					...	...	...	...	...	...	...	...	...	...	52	
13	23	...	...	4	...	...	...	...	...	...	...	...	...	...	...	...	...	1	...	12	10	53	

Location Code No.	Name of Village (Hadbast No.)/ Urban Agglomeration/Town/Ward/ Urban Enumerator's Block		Area of Village in acres and of Town/ Ward in Km.²	Occupied Residential Houses	No. of Households	Total Population (including Institutional and Houseless Population)			Scheduled Castes		Scheduled Tribes		Literate and Educated Persons		Total Workers (I—IX)	
						P	M	F	M	F	M	F	M	F	M	F
1	2		3	4	5	6	7	8	9	10	11	12	13	14	15	16
54	Sale	(54)	601	16	16	88	39	49	2	4	37	45	9	...	28	15
55	Leo	(55)	818	16	16	88	38	50	...	...	38	50	—	...	28	19
56	Shun	(56)	1,188	28	28	168	78	90	26	18	53	72	10	...	48	34
57	Udin	(57)	1,482	24	24	184	88	96	19	17	68	79	21	1	60	29
58	Dhar Udin	(58)	1,966	...	...	*Uninhabited*			...	...	...	...	...	...	...	...
59	Dhar Chhoglu	(59)	7,749	...	...	*Uninhabited*			...	...	...	...	...	...	...	...
60	Dhar Topiyum	(60)	71,094	...	...	*Uninhabited*			...	...	...	...	...	...	...	...
61	Tuan	(61)	1,493	18	18	124	66	58	9	11	57	47	10	9	37	30
62	Dhar Gal	(62)	5,499	...	...	*Uninhabited*			...	...	...	...	...	...	...	...
63	Dhar Hakli	(63)	13,877	...	...	*Uninhabited*			...	...	...	...	...	...	...	...
64	Jangal Saichu	(64)	375	...	...	*Uninhabited*			...	...	...	...	...	...	...	...
65	Saichu	(65)	893	25	25	113	59	54	9	9	50	45	12	...	40	36
66	Chasag	(66)	1,410	38	38	254	128	126	24	23	103	103	17	...	89	68
67	Dhar Chasag Bhotaor	(67)	17,865	...	...	*Uninhabited*			...	...	...	...	...	...	...	...
68	Chasag Bhotaor	(68)	2,769	11	11	82	38	44	...	...	38	44	2	...	23	29
69	Jangal Jijrwan	(69)	386	...	...	*Uninhabited*			...	...	...	...	...	...	...	...
70	Dhar Sidhani	(70)	27,989	...	...	*Uninhabited*			...	...	...	...	...	...	...	...
71	Jangal Aurar	(71)	424	...	...	*Uninhabited*			...	...	...	...	...	...	...	...
72	Jangal Moji	(72)	353	...	...	*Uninhabited*			...	...	...	...	...	...	...	...
73	Moji	(73)	551	5	5	22	15	7	15	7	...	...	1	...	10	6
74	Jangal Kaban	(74)	444	...	...	*Uninhabited*			...	...	...	...	...	...	...	...
75	Dhanale	(75)	177	16	16	98	42	56	...	...	42	56	8	...	28	33
76	Jangal Pilu	(76)	8,159	...	...	*Uninhabied*			...	...	...	...	...	...	...	...
77	Thandal	(77)	1,886	47	47	298	159	139	...	...	156	139	17	...	99	95
78	Jangal Kudnala	(78)	10,443	...	...	*Uninhabited*			...	...	...	...	...	...	...	...
79	Shaor	(79)	392	58	59	356	192	164	...	...	185	164	27	1	122	89
80	Jangal Shaor	(80)	3,662	1	1	1	1	...	...	...	...	...	1	...	1	...
81	Jangal Purthi	(81)	39	5	5	12	8	4	...	...	5	2	6	2	8	...
82	Purthi	(82)	285	46	46	237	115	122	...	...	113	122	9	1	73	62
83	Chhao	(83)	28	8	8	59	28	31	...	...	28	31	2	...	19	18

PRIMARY CENSUS ABSTRACT

WORKERS																						
I		II		III		IV		V				VI		VII		VIII		IX		X		
								(a)		(b)										Non-Workers		Location Code No.
M	F	M	F	M	F	M	F	M	F	M	F	M	F	M	F	M	F	M	F	M	F	
17	18	19	20	21	22	23	24	25	26	27	28	29	30	31	32	33	34	35	36	37	38	1
25	14	...	...	1	1	...	...	...	...	...	...	...	...	...	...	...	...	2	...	11	34	54
28	19	...	...	...	...	...	...	...	...	...	...	...	...	...	...	...	...	...	...	10	31	55
47	33	...	...	...	...	...	...	...	...	...	...	...	...	...	...	...	...	1	1	30	56	56
57	25	...	...	2	4	...	...	...	...	...	...	...	...	...	...	...	...	1	...	28	67	57
...	...	...	...	...	...	...	*Uninhabited*			...	...	...	...	...	...	...	...	...	...	...	...	58
...	...	...	...	...	...	...	*Uninhabited*			...	...	...	...	...	...	...	...	...	...	...	...	59
...	...	...	...	...	...	..	*Uninhabited*			...	...	...	...	...	...	...	...	...	...	...	...	60
33	23	...	...	2	5	...	...	...	...	...	...	...	...	...	...	...	...	2	2	29	28	61
...	...	...	...	...	...	...	*Uninhabited*			...	...	...	...	..	...	...	...	...	...	...	...	62
...	...	...	...	...	...	...	*Uninhabited*			...	...	...	...	...	...	...	...	...	...	...	...	63
...	...	...	...	...	...	...	*Uninhabited*			...	...	...	...	...	...	...	...	...	...	...	...	64
30	30	...	...	4	6	...	...	1	...	1	...	1	...	...	...	...	...	4	...	19	18	65
78	58	1	...	7	10	...	...	...	...	...	...	...	...	...	...	...	...	3	...	39	58	66
...	...	...	...	...	...	...	*Uninhabited*			...	...	...	...	...	...	...	...	...	...	...	...	67
15	25	...	...	6	4	...	...	...	...	...	...	...	...	...	...	...	...	2	...	15	15	68
...	...	...	...	...	...	...	*Uninhabited*			...	...	...	...	...	...	...	...	...	...	...	...	69
...	...	...	...	...	...	...	*Uninhabited*			...	...	...	...	...	...	...	...	...	...	...	...	70
...	...	...	...	...	...	...	*Uninhabited*			...	...	...	...	...	...	...	...	...	...	...	...	71
...	...	...	...	...	...	...	*Uninhabited*			...	...	...	...	...	...	...	...	...	...	...	...	72
8	6	...	...	2	...	...	...	...	...	...	...	...	...	...	...	...	...	...	...	5	1	73
...	...	...	...	...	...	...	*Uninhabited*			...	...	...	...	...	...	...	...	...	...	...	...	74
22	21	...	...	4	12	...	...	...	...	...	...	...	...	...	...	...	...	2	...	14	23	75
...	...	...	...	...	...	...	*Uninhabited*			...	...	...	...	...	...	...	...	...	...	...	...	76
93	91	...	...	3	4	...	...	...	...	...	...	...	...	...	...	...	...	3	...	60	44	77
...	...	...	...	...	...	...	*Uninhabited*			...	...	...	...	...	...	...	...	...	...	...	...	78
95	85	...	...	17	4	...	...	...	...	...	...	2	...	1	...	...	...	7	...	70	75	79
...	...	...	...	...	...	...	...	...	...	...	...	1	...	...	...	...	...	...	...	...	...	80
...	...	...	...	7	...	...	...	...	...	...	...	...	...	...	...	...	...	1	...	...	4	81
60	57	...	1	7	3	...	...	...	...	1	...	1	...	1	...	...	...	3	1	42	60	82
19	17	...	...	...	1	...	...	...	...	...	...	...	...	...	...	...	...	...	...	9	13	83

Location Code No.	Name of Village (Hadbast No.)/ Urban Agglomeration/Town/Ward/ Urban Enumerator's Block		Area of Village in acres and of Town/ Ward in Km.²	Occupied Residential Houses	No. of Households	Total Population (including Institutional and Houseless Population)			Scheduled Castes		Scheduled Tribes		Literate and Educated Persons		Total Workers (I—IX)	
						P	M	F	M	F	M	F	M	F	M	F
1	2		3	4	5	6	7	8	9	10	11	12	13	14	15	16
84	Jangal Thandal	(84)	1,534	...	...	*Uninhabited*			...	...	...	...	...	...	...	...
85	Rei	(85)	1,773	74	77	467	239	228	...	...	234	228	79	1	161	134
86	Jangal Bambal	(86)	1,782	...	...	*Uninhabited*			...	...	...	...	...	...	...	...
87	Mindal	(87)	872	31	31	207	105	102	38	34	65	68	15	1	65	62
88	Phindpar	(88)	966	24	24	176	95	81	...	...	94	81	15	1	56	46
89	Jangal Kagal	(89)	2,640	...	...	*Uninhabited*			...	...	...	...	...	...	...	...
90	Dhar Chichot	(90)	1,333	...	...	*Uninhabited*			...	...	...	...	...	...	...	...
91	Dhar Bhasanu	(91)	3,543	...	...	*Uninhabited*			...	...	...	...	...	...	...	...
92	Kulal	(92)	74	18	18	93	49	44	...	..	49	44	5	...	29	17
93	Jangal Kulal	(93)	1,017	1	1	3	3	...	...	...	2	...	1	...	3	...
94	Jan al Chakmanda	(94)	377	...	...	*Uninhabited*			...	...	...	...	...	...	...	...
95	Jangal Bansar	(95)	69	...	...	*Uninhabited*			...	...	...	...	...	...	...	...
96	Dhar Thimi	(96)	8,140	...	...	*Uninhabited*			...	...	...	...	...	...	...	...
97	Jangal Kaslun	(97)	1,585	...	...	*Uninhabited*			...	...	...	...	...	...	...	...
98	Jangal Panu	(98)	530	...	...	*Uninhabited*			...	...	...	...	...	...	...	...
99	Jangal Ajog	(99)	323	...	...	*Uninhabited*			...	...	...	...	...	...	...	...
100	Ajog	(100)	46	9	9	48	24	24	...	...	24	24	...	...	15	10
101	Jangal Nil Dhar	(101)	3,524	...	...	*Uninhabited*			...	...	...	...	...	...	...	...
102	Jangal Pangu	(102)	425	...	...	*Uninhabited*			...	...	...	...	...	...	...	...
103	Dhar Panala	(103)	27,046	...	...	*Uninhabited*			...	...	...	...	...	...	...	...
104	Dhar Loni	(104)	10,080	...	...	*Uninhabited*			...	...	...	...	...	...	...	...
105	Jangal Pangu	(105)	518	...	...	*Uninhabited*			...	...	...	...	...	...	...	...
106	Dhar Tarampal	(106)	9,594	...	...	*Uninhabited*			...	...	...	...	...	...	...	...
107	Dhar Chhaned	(107)	8,910	...	...	*Uninhabited*			...	...	...	...	...	..	...	...
108	Jangal Bhajund	(108)	130	...	...	*Uninhabited*			...	...	...	...	...	...	...	...
109	Bhajund	(109)	217	16	18	104	56	48	...	...	54	46	12	1	29	2
110	Jangal Chhaned	(110)	174	...	...	*Uninhabited*			...	...	...	...	...	...	...	...
111	Jangal Chhaned	(111)	1,063	...	...	*Uninhabited*			...	...	...	...	...	...	...	...
112	Jangal Gharel	(112)	721	...	...	*Uninhabited*			...	...	...	...	...	...	...	...
113	Akhoru	(113)	589	...	...	*Uninhabited*			...	...	...	...	...	...	...	...

PRIMARY CENSUS ABSTRACT

WORKERS																					
I		II		III		IV		V				VI		VII		VIII		IX		X		
								(a)		(b)										Non-Workers		Location Code No.
M	F	M	F	M	F	M	F	M	F	M	F	M	F	M	F	M	F	M	F	M	F	
17	18	19	20	21	22	23	24	25	26	27	28	29	30	31	32	33	34	35	36	37	38	1
...	...	...	...	...	...	...	*Uninhabited*					...	...	...	...	...	...	...	...	...	...	84
151	129	...	...	3	5	...	...	...	...	...	...	...	...	...	...	...	...	7	...	78	94	85
...	...	...	...	...	...	...	*Uninhabited*					...	...	...	...	...	...	...	...	...	...	86
59	61	...	...	2	1	...	...	...	...	...	...	...	...	...	...	...	...	4	...	40	40	87
51	46	...	...	3	...	...	...	...	...	...	...	1	...	...	...	...	...	1	...	39	35	88
...	...	...	...	...	...	...	*Uninhabited*					...	...	...	...	...	...	...	...	...	...	89
...	...	...	...	...	...	...	*Uninhabited*					...	...	...	...	...	...	...	...	...	...	90
...	...	...	...	...	...	...	*Uninhabited*					...	...	...	...	...	...	...	...	...	...	91
25	16	...	...	3	1	...	...	...	...	3	...	...	...	...	...	...	...	1	...	20	27	92
...	...	...	...	...	...	...	...	...	...	...	...	...	...	...	...	...	...	...	...	...	...	93
...	...	...	...	...	...	...	*Uninhabited*					...	...	...	...	...	...	...	...	...	...	94
...	...	...	...	...	...	...	*Uninhabited*					...	...	...	...	...	...	...	...	...	...	95
...	...	...	...	...	...	...	*Uninhabited*					...	...	...	...	...	...	...	...	...	...	96
...	...	...	...	...	...	...	*Uninhabited*					...	...	...	...	...	...	...	...	...	...	97
...	...	...	...	...	...	...	*Uninhabited*					...	...	...	...	...	...	...	...	...	...	98
...	...	...	...	...	...	...	*Uninhabited*					...	...	...	...	...	...	...	...	...	...	99
13	10	...	...	2	...	...	...	...	...	...	...	...	...	...	...	...	...	...	...	9	14	100
...	...	...	...	...	...	...	*Uninhabited*					...	...	...	...	...	...	...	...	...	...	101
...	...	...	...	...	...	...	*Uninhabited*					...	...	...	...	...	...	...	...	...	...	102
...	...	...	...	...	...	...	*Uninhabited*					...	...	...	...	...	...	...	...	...	...	103
...	...	...	...	...	...	...	*Uninhabited*					...	...	...	...	...	...	...	...	...	...	104
...	...	...	...	...	...	...	*Uninhabited*					...	...	...	...	...	...	...	...	...	...	105
...	...	...	...	...	...	...	*Uninhabited*					...	...	...	...	...	...	...	...	...	...	106
...	...	...	...	...	...	...	*Uninhabited*					...	...	...	...	...	...	...	...	...	...	107
...	...	...	...	...	...	...	*Uninhabited*					...	...	...	...	...	...	...	...	...	...	108
22	2	...	...	3	...	...	...	...	...	...	...	3	...	...	...	...	...	1	...	27	46	109
...	...	...	...	...	...	...	*Uninhabited*					...	...	...	...	...	...	...	...	...	...	110
...	...	...	...	...	...	...	*Uninhabited*					...	...	...	...	...	...	...	...	...	...	111
...	...	...	...	...	...	...	*Uninhabited*					...	...	...	...	...	...	...	...	...	...	112
...	...	...	...	...	...	...	*Uninhabited*					...	...	...	...	...	...	...	...	...	...	113

Location Code No.	Name of Village (Hadbast No.)/ Urban Agglomeration/Town/Ward/ Urban Enumerator's Block		Area of Village in acres and of Town/ Ward in Km.²	Occupied Residential Houses	No. of Households	Total Population (including Institutional and Houseless Population)			Scheduled Castes		Scheduled Tribes		Literate and Educated Persons		Total Workers (I—IX)	
						P	M	F	M	F	M	F	M	F	M	F
1	2		3	4	5	6	7	8	9	10	11	12	13	14	15	16
114	Thuthivala	(114)	818	...	...		*Uninhabited*		...	...	...	...	...	...	...	...
115	Dhar Tali	(115)	8,177	...	...		*Uninhadited*		...	...	...	...	...	...	...	...
116	Jangal Tali	(116)	589	...	...		*Uninhabited*		...	...	...	...	...	...	...	...
117	Jangal Krakun	(117)	135	...	...		*Uninhabited*		...	...	...	...	...	...	...	...
118	Jangal Ransani	(118)	676	...	...		*Uninhabited*		...	...	...	...	...	...	...	...
119	Jangal Tetu	(119)	416	...	...		*Uninhabited*		...	...	...	...	...	...	...	...
120	Jangal Sukhari	(120)	141	...	...		*Uninhabited*		...	...	...	...	...	...	...	...
121	Dhar Jutgar	(121)	2,509	...	...		*Uninhabited*		...	...	...	...	...	...	...	...
122	Jangal Lohani	(122)	551	4	4	30	18	12	...	...	18	12	1	...	13	...
123	Jangal Bha ahr	(123)	254	...	...		*Uninhabited*		...	...	...	...	...	...	...	...
124	Bharaur	(124)	122	6	6	52	27	25	...	...	27	25	6	...	15	...
125	Dhar Churgar	(125)	1,101	...	...		*Uninhabited*		...	...	...	...	...	...	...	...
126	Dhar Kundel	(126)	3,205	...	...		*Uninhabited*		...	...	...	...	...	...	...	...
127	Jangal Kain	(127)	361	...	...		*Uninhadited*		...	...	...	...	...	...	...	...
128	Jangal Kain	(128)	282	...	...		*Uninhabited*		...	...	...	...	...	...	...	...
129	Tindi	(129)	213	45	49	317	196	121	4	4	98	113	60	2	143	2
130	Jangal Braknai	(130)	1,160	...	...		*Uninhabited*		...	...	...	...	...	...	...	...
131	Jangal Knndel	(131)	515	...	...		*Uhinhabited*		...	...	...	...	...	...	...	...
132	Harsar	(132)	131	2	2	13	11	2	...	...	11	2	...	...	6	...
133	Dhar Bhatgar	(133)	2,732	...	...		*Uninhabited*		...	...	...	...	...	...	...	...
134	Jangal Harsar	(134)	111	...	...		*Uninhabited*		...	...	...	...	...	...	...	...
135	Jangal Dhanda	(135)	639	...	...		*Uninhabited*		...	...	...	...	...	...	...	...
136	Dhar Dhanda	(136)	708	...	...		*Uninhadited*		...	...	...	...	...	...	...	...
137	Jangal Banani	(137)	468	3	4	27	12	15	...	...	11	15	1	...	10	...
138	Dhar Dhandal	(138)	5,078	...	...		*Uninhabited*		...	...	...	...	...	...	...	...
139	Jangal Dhandal	(139)	460	...	...		*Uninhabited*		...	...	...	...	...	...	...	...
140	Kurch	(140)	797	7	7	35	19	16	...	...	19	16	7	...	12	...
141	Dhar Bhinwag	(141)	6,259	...	...		*Uninhabited*		...	...	...	...	...	...	...	...
142	Jangal Rumas	(142)	352	...	...		*Uninhabited*		...	...	...	...	...	...	...	...
143	Salgaraon	(143)	627	23	23	164	88	76	...	...	85	76	15	2	56	...

PRIMARY CENSUS ABSTRACT

I		II		III		IV		WORKERS V (a)		V (b)		VI		VII		VIII		IX		X Non-Workers		Location Code No.
M	F	M	F	M	F	M	F	M	F	M	F	M	F	M	F	M	F	M	F	M	F	
17	18	19	20	21	22	23	24	25	26	27	28	29	30	31	32	33	34	35	36	37	38	1
...	...	...	...	...	...	...	*Uninhabited*	...	...	...	...	...	...	...	...	...	...	...	...	...	...	114
...	...	...	...	...	...	...	*Uninhabited*	...	...	...	...	...	...	...	...	...	...	...	...	...	...	115
...	...	...	...	...	...	...	*Uninhabited*	...	...	...	...	...	...	...	...	...	...	...	...	...	...	116
...	...	...	...	...	...	...	*Uninhabited*	...	...	...	...	...	...	...	...	...	...	...	...	...	...	117
...	...	...	...	...	...	...	*Uninhabited*	...	...	...	...	...	...	...	...	...	...	...	...	...	...	118
...	...	...	...	...	...	...	*Uninhabited*	...	...	...	...	...	...	...	...	...	...	...	...	...	...	119
...	...	...	...	...	...	...	*Uninhabited*	...	...	...	...	...	...	...	...	...	...	...	...	...	...	120
...	...	...	...	...	...	...	*Uninhabited*	...	...	...	...	...	...	...	...	...	...	...	...	...	...	121
13	...	...	...	...	...	...	...	...	...	...	...	...	...	...	...	...	...	...	...	5	12	122
...	...	...	...	...	...	...	*Uninhabited*	...	...	...	...	...	...	...	...	...	...	...	...	...	...	123
13	...	...	...	1	...	...	...	...	...	...	...	1	...	...	...	...	...	...	...	12	25	124
...	...	...	...	...	...	...	*Uninhabited*	...	...	...	...	...	...	...	...	...	...	...	...	...	...	125
...	...	...	...	...	...	...	*Uninhabited*	...	...	...	...	...	...	...	...	...	...	...	...	...	...	126
...	...	...	...	...	...	...	*Uninhabited*	...	...	...	...	...	...	...	...	...	...	...	...	...	...	127
...	...	...	...	...	...	...	*Uninhabited*	...	...	...	...	...	...	...	...	...	...	...	...	...	...	128
67	1	...	...	55	...	...	...	...	...	...	...	5	...	3	...	...	...	13	1	53	119	129
...	...	...	...	...	...	...	*Uninhabited*	...	...	...	...	...	...	...	...	...	...	...	...	...	...	130
...	...	...	...	...	...	...	*Uninhabited*	...	...	...	...	...	...	...	...	...	...	...	...	...	...	131
5	...	...	...	1	...	...	...	...	...	...	...	...	...	...	...	...	...	...	...	5	2	132
...	...	...	...	...	...	...	*Uninhabited*	...	...	...	...	...	...	...	...	...	...	...	...	...	...	133
...	...	...	...	...	...	...	*Uninhabited*	...	...	...	...	...	...	...	...	...	...	...	...	...	...	134
...	...	...	...	...	...	...	*Uninhabited*	...	...	...	...	...	...	...	...	...	...	...	...	...	...	135
...	...	...	...	...	...	...	*Uninhabited*	...	...	...	...	...	...	...	...	...	...	...	...	...	...	136
8	...	...	...	1	...	...	...	...	...	...	...	1	...	...	...	...	...	...	...	2	15	137
...	...	...	...	...	...	...	*Uninhabited*	...	...	...	...	...	...	...	...	...	...	...	...	...	...	138
...	...	...	...	...	...	...	*Uninhabited*	...	...	...	...	...	...	...	...	...	...	...	...	...	...	139
10	...	...	...	...	...	...	...	...	...	...	...	1	...	...	...	...	...	1	...	7	16	140
...	...	...	...	...	...	...	*Uninhabited*	...	...	...	...	...	...	...	...	...	...	...	...	...	...	141
...	...	...	...	...	...	...	*Uninhabited*	...	...	...	...	...	...	...	...	...	...	...	...	...	...	142
49	...	...	...	...	...	...	...	...	...	...	...	4	...	2	...	...	...	1	...	32	76	143

Location Code No.	Name of Village (Hadbast No)/ Urban Agglomeration/Town/Ward/ Urban Enumerator's Block	Area of Village in acres and of Town/ Ward in Km.²	Occupied Residential Houses	No. of Households	Total Population (including Institutional and Houseless Population)			Scheduled Castes		Scheduled Tribes		Literate and Educated Persons		Total Workers (I—IX)	
					P	M	F	M	F	M	F	M	F	M	F
1	2	3	4	5	6	7	8	9	10	11	12	13	14	15	16
144	Jangal Salgaron (144)	58	...	...		*Uninhabited*		...	...	...	...	...	...	...	...
145	Jangal Sherun (145)	128	...	...		*Uninhabited*		...	...	...	...	...	...	...	...
146	Dhar Sherun (146)	32,042	...	...		*Uninhabited*		...	...	...	...	...	...	...	...
147	Dhar-Kangal Panga (147)	6,079	...	...		*Uninhabited*		...	...	...	...	...	...	...	...
148	Dhar Taldar (148)	14,721	...	...		*Uninhabited*		...	...	...	...	...	...	...	...
149	Jangal Daredh (149)	482	...	...		*Uninhabited*		...	...	...	...	...	...	...	...
150	Jangal Kurial (150)	306	...	...		*Uninhabited*		...	...	...	...	...	...	...	...
151	Jangal Salkot (151)	807	16	16	17	16	1	...	...	16	1	6	...	16	1
152	Jangal Ratoli (152)	354	...	...		*Uninhabited*		...	...	...	...	...	...	...	...
153	Jangal Salpat (153)	665	...	...		*Uninhabited*		...	...	...	...	...	...	...	...
154	Dhar Salpat (154)	5,906	...	...		*Uninhabited*		...	...	...	...	...	...	...	...
155	Dhar Mushgar (155)	7,242	...	...		*Uninhabited*		...	...	...	...	...	...	...	...
156	Jangal Bardang (156)	640	...	...		*Uninhabited*		...	...	...	...	...	...	...	...
157	Sukoli (157)	450	52	52	427	225	202	19	22	201	180	29	4	134	130
158	Jangal Lobar (158)	1,195	1	1	14	8	6	...	...	8	6	2	...	3	4
159	Salpat (159)	91	15	15	95	54	41	...	...	54	41	13	1	32	23
160	Udaipur (160)	175	50	62	197	129	68	...	...	89	55	89	17	86	22
161	Jangal Udaipur (161)	307	...	...		*Uninhabited*		...	...	...	...	...	...	...	...
162	Jangal Riodhand (162)	499	...	...		*Uninhabited*		...	...	...	...	...	...	...	...
163	Jangal Suthal (163)	290	...	...		*Uninhabited*		...	...	...	...	...	...	...	...
164	Margaraon (164)	781	50	50	417	211	206	23	26	183	180	57	3	116	105
165	Jangal Arat (165)	293	...	...		*Uninhabited*		...	...	...	...	...	...	...	...
166	Dhar Dugah (166)	8,939	...	...		*Uninhabited*		...	...	...	...	...	...	...	...
167	Jangal Hulga (167)	486	...	...		*Uninhabited*		...	...	...	...	...	...	...	...
168	Jangal Shakoli (168)	644	...	...		*Uninhabited*		...	...	...	...	...	...	...	...
169	Dhar Shangru (169)	5,738	...	...		*Uninhabited*		...	...	...	...	...	...	...	...
170	Jangal Tamlu (170)	483	...	...		*Uninhabited*		...	...	...	...	...	...	...	...
171	Dhar Tamlu (171)	5,300	...	...		*Uninhabited*		...	...	...	...	...	...	...	...
172	Jangal Ghor Dhar (172)	281	...	...		*Uninhabited*		...	...	...	...	...	...	...	...

PRIMARY CENSUS ABSTRACT

WORKERS																							
I		II		III		IV		V				VI		VII		VIII		IX		X			
								(a)		(b)										Non-Workers			Location Code No.
M	F	M	F	M	F	M	F	M	F	M	F	M	F	M	F	M	F	M	F	M	F	M	F	
17	18	19	20	21	22	23	24	25	26	27	28	29	30	31	32	33	34	35	36	37	38		1
...	...	...	...	...	...	...		*Uninhabited*		...	...	...	...	...	...	...	...	...	...	...	...		144
...	...	...	...	...	...	...		*Uninhabited*		...	...	...	...	...	...	...	...	...	...	...	...		145
...	...	...	...	...	...	...		*Uninhabited*		...	...	...	...	...	...	...	...	...	...	...	...		146
...	...	...	...	...	...	...		*Uninhabited*		...	...	...	...	...	...	...	...	...	...	...	...		147
...	...	...	...	...	...	...		*Uninhabited*		...	...	...	...	...	...	...	...	...	...	...	...		148
...	...	...	...	...	...	...		*Uninhabited*		...	...	...	...	...	...	...	...	...	...	...	...		149
...	...	...	...	...	...	...		*Uninhabited*		...	...	...	...	...	...	...	...	...	...	...	...		150
...	...	...	...	...	...	...	...	...	...	...	...	16	1	...	...	...	...	...	...	...	...		151
...	...	...	...	...	...	...		*Uninhabited*		...	...	...	...	...	...	...	...	...	...	...	...		152
...	...	...	...	...	...	...		*Uninhabited*		...	...	...	...	...	...	...	...	...	...	...	...		153
...	...	...	...	...	...	...		*Uninhabited*		...	...	...	...	...	...	...	...	...	...	...	...		154
...	...	...	...	...	...	...		*Uninhabited*		...	...	...	...	...	...	...	...	...	...	...	...		155
...	...	...	...	...	...	...		*Uninhabited*		...	...	...	...	...	...	...	...	...	...	...	...		156
124	129	...	...	...	...	1	...	...	...	...	...	...	...	...	...	...	...	9	1	91	72		157
3	4	...	...	...	...	...	...	...	...	...	...	...	...	...	...	...	...	...	...	5	2		158
30	23	...	...	1	...	...	...	...	...	...	...	...	...	...	...	...	...	1	...	22	18		159
16	17	...	...	2	...	...	...	...	...	4	...	8	2	8	...	4	...	44	3	43	46		160
...	...	...	...	...	...	...		*Uninhabited*		...	...	...	...	...	...	...	...	...	...	...	...		161
...	...	...	...	...	...	...		*Uninhabited*		...	...	...	...	...	...	...	...	...	...	...	...		162
...	...	...	...	...	...	...		*Uninhabited*		...	...	...	...	...	...	...	...	...	...	...	...		163
103	105	...	...	...	...	...	...	...	...	4	...	1	...	...	...	...	...	8	...	95	101		164
...	...	...	...	...	...	...		*Uninhabited*		...	...	...	...	...	...	...	...	...	...	...	...		165
...	...	...	...	...	...	...		*Uninhabited*		...	...	...	...	...	...	...	...	...	...	...	...		166
...	...	...	...	...	...	...		*Uninhabited*		...	...	...	...	...	...	...	...	...	...	...	...		167
...	...	...	...	...	...	...		*Uninhabited*		...	...	...	...	...	...	...	...	...	...	...	...		168
...	...	...	...	...	...	...		*Uninhabited*		...	...	...	...	...	...	...	...	...	...	...	...		169
...	...	...	...	...	...	...		*Uninhabited*		...	...	...	...	...	...	...	...	...	...	...	...		170
...	...	...	...	...	...	...		*Uninhabited*		...	...	...	...	...	...	...	...	...	...	...	...		171
...	...	...	...	...	...	...		*Uninhabited*		...	...	...	...	...	...	...	...	...	...	...	...		172

Location Code No.	Name of Village (Hadbast No.)/ Urban Agglomeration/Town/Ward/ Urban Enumerator's Block	Area of Village in acres and of Town/ Ward in Km.^{2}	Occupied Residential Houses	No. of Households	Total Population (including Institutional and Houseless Population) P	M	F	Scheduled Castes M	Scheduled Castes F	Scheduled Tribes M	Scheduled Tribes F	Literate and Educated Persons M	Literate and Educated Persons F	Total Workers (I—IX) M	Total Workers (I—IX) F
1	2	3	4	5	6	7	8	9	10	11	12	13	14	15	16
173	Dhar Ghordhar (173)	9,406	...	...	*Uninhabited*			...	...	...	...	...	...	...	...
174	Dhar Chaital (174)	6,822	...	...	*Uninhabited*			...	...	...	...	...	...	...	...
175	Jangal Churput (175)	328	...	...	*Uninhabited*			...	...	...	...	...	...	...	...
176	Tingrat (176)	516	28	29	215	96	119	...	...	94	119	19	1	55	70
177	Jangal Urgus (177)	627	...	...	*Uninhabited*			...	...	...	...	...	...	...	...
178	Jangal Thani (178)	242	...	...	*Uninhabited*			...	...	...	...	...	...	...	...
179	Dharahan (179)	3,351	...	...	*Uninhabited*			...	...	...	...	...	...	...	...
180	Dhar Chutar Darun (180)	7,035	...	...	*Uninhabited*			...	...	...	...	...	...	...	...
181	Dhar Parla Bhitar (181)	4,782	...	...	*Uninhabited*			...	...	...	...	...	...	...	...
182	Dhar Bhitar (182)	3,296	...	...	*Uninhabited*			...	...	...	...	...	...	...	...
183	Dhar I harun (183)	1,381	...	...	*Uninhabited*			...	...	...	...	...	...	...	...
184	Dhar Gumba (184)	48,495	...	...	*Uninhabited*			...	...	...	...	...	...	...	...
185	Dhar Than. Pattan (185)	40,414	...	...	*Uninhabited*			...	...	...	...	...	...	...	...
186	Khanjar (186)	726	4	4	48	24	24	...	...	24	24	4	...	18	17
187	Jangal Khanjar (187)	250	...	...	*Unlnhabited*			...	...	...	...	...	...	...	...
188	Dhar ChurD harun (188)	48,591	...	...	*Uninhabited*			...	...	...	...	...	...	...	...
189	Dhar Kuderi (189)	825	...	...	*Uninhabited*			...	...	...	...	...	...	...	...
190	Jangal Chaling (190)	463	...	...	*Uninhabited*			...	...	...	...	...	...	...	...
191	Chaling (191)	162	9	9	89	44	45	...	...	44	45	14	1	25	28
192	Jangal Uwang (192)	363	...	...	*Uninhabited*			...	...	...	...	...	...	...	...
193	Dhar Ghatul (193)	1,508	...	...	*Uninhabited*			...	...	...	...	...	...	...	...
194	Dhar Karpat (194)	4,998	...	...	*Uninhabited*			...	...	...	...	...	...	...	...
195	Jangal Karpat (195)	620	...	...	*Uninhabited*			...	...	...	...	...	...	...	...
196	Karpat (196)	636	17	17	162	82	80	...	...	82	80	17	2	43	51
197	Jangal Dibri (197)	261	...	...	*Uninhabited*			...	...	...	...	...	...	...	...
198	Jangal Shiling (198)	352	2	2	7	3	4	...	...	3	4	...	...	1	1
199	Dhar Chamuh (199)	7,392	...	...	*Uninhabited*			...	...	...	...	...	...	...	...
200	Dhar Namghar (200)	33,482	...	...	*Uninhabited*			...	...	...	...	...	...	...	...
201	Jangal Chamrat (201)	224	...	...	*Uninhabited*			...	...	...	...	...	...	...	...

PRIMARY CENSUS ABSTRACT

WORKERS																						
I		II		III		IV		V				VI		VII		VIII		IX		X		
								(a)		(b)										Non-Workers		Location Code No.
M	F	M	F	M	F	M	F	M	F	M	F	M	F	M	F	M	F	M	F	M	F	
17	18	19	20	21	22	23	24	25	26	27	28	29	30	31	32	33	34	35	36	37	38	1
...	...	...	...	...	...	...	*Uninhabited*			...	...	...	...	...	...	...	...	...	...	...	...	173
...	...	...	...	...	...	...	*Uninhabited*			...	...	...	...	...	...	...	...	...	...	...	...	174
...	...	...	...	...	...	...	*Uninhabited*			...	...	...	...	...	...	...	...	...	...	...	...	175
53	69	...	...	...	...	...	...	...	...	...	...	...	...	...	...	...	...	2	1	41	49	176
...	...	...	...	...	...	...	*Uninhabited*			...	...	...	...	...	...	...	...	...	...	...	...	177
...	...	...	...	...	...	...	*Uninhabited*			...	...	...	...	...	...	...	...	...	...	...	...	178
...	...	...	...	...	...	...	*Uninhabited*			...	...	...	...	...	...	...	...	...	...	...	...	179
...	...	...	...	...	...	...	*Uninhabited*			...	...	...	...	...	...	...	...	...	...	...	...	180
...	...	...	...	...	...	...	*Uninhabited*			...	...	...	...	...	...	...	...	...	...	...	...	181
...	...	...	...	...	...	...	*Uninhabited*			...	...	...	...	...	...	...	...	...	...	...	...	182
...	...	...	...	...	...	...	*Uninhabited*			...	...	...	...	...	...	...	...	...	...	...	...	183
...	...	...	...	...	...	...	*Uninhabited*			...	...	...	...	...	...	...	...	...	...	...	...	184
...	...	...	...	...	...	...	*Uninhabited*			...	...	...	...	...	...	...	...	...	...	...	...	185
18	17	...	...	...	...	...	...	...	...	...	...	...	...	...	...	...	...	...	...	6	7	186
...	...	...	...	...	...	...	*Uninhabited*			...	...	...	...	...	...	...	...	...	...	...	...	187
...	...	...	...	...	...	...	*Uninhabited*			...	...	...	...	...	...	...	...	...	...	...	...	188
...	...	...	...	...	...	...	*Uninhabited*			...	...	...	...	...	...	...	...	...	...	...	...	189
...	...	...	...	...	...	...	*Uninhabited*			...	...	...	...	...	...	...	...	...	...	...	...	190
24	28	...	...	...	...	...	...	...	...	...	...	...	...	...	...	...	...	1	...	9	17	191
...	...	...	...	...	...	...	*Uninhabited*			...	...	...	...	...	...	...	...	...	...	...	...	192
...	...	...	...	...	...	...	*Uninhabited*			...	...	...	...	...	...	...	...	...	...	...	...	193
...	...	...	...	...	...	...	*Uninhabited*			...	...	...	...	...	...	...	...	...	...	...	...	194
...	...	...	...	...	...	...	*Uninhabited*			...	...	...	...	...	...	...	...	...	...	...	...	195
39	51	...	...	...	...	...	...	...	...	...	...	...	...	...	...	...	...	4	...	39	29	196
...	...	...	...	...	...	...	*Uninhabited*			...	...	...	...	...	...	...	...	...	...	...	...	197
1	1	...	...	...	...	...	...	...	...	...	...	...	...	...	...	...	...	...	...	2	3	198
...	...	...	...	...	...	...	*Uninhabited*			...	...	...	...	...	...	...	...	...	...	...	...	199
...	...	...	...	...	...	...	*Uninhabited*			...	...	...	...	...	...	...	...	...	...	...	...	200
...	...	...	...	...	...	...	*Uninhabited*			...	...	...	...	...	...	...	...	...	...	...	...	201

Location Code No.	Name of Village (Hadbast No.)/ Urban Agglomeration/ Town/Ward/ Urban Enumerator's Block		Area of Village in acres and of Town/ Ward in Km.²	Occupied Residential Houses	No. of Households	Total Population (including Institutional and Houseless Population)			Scheduled Castes		Scheduled Tribes		Literate and Educated Persons		Total Workers (I—IX)	
						P	M	F	M	F	M	F	M	F	M	F
1	2		3	4	5	6	7	8	9	10	11	12	13	14	15	16
202	Chamrat	(202)	318	16	19	132	57	75	...	...	53	74	21	4	33	50
203	Jangal Tumru	(203)	900	...	...	*Uninhabited*			...	...	...	...	...	...	...	...
204	Dhari	(204)	280	12	12	75	36	39	...	...	36	39	4	...	26	22
205	Dhar Hohal	(205)	8,955	...	...	*Uninhabited*			...	...	...	...	...	...	...	...
206	Dhar Phatgar	(206)	2,422	...	...	*Uninhabited*			...	...	...	...	...	...	...	...
207	Ohar	(207)	706	...	...	*Uninhabited*			...	...	...	...	...	...	...	...
208	Dhar Tendi	(208)	2,866	...	...	*Uninhabited*			...	...	...	...	...	...	...	...
209	Sindwari	(209)	729	30	31	187	96	91	5	3	90	86	36	7	52	43
210	Jangal Sindwari	(210)	707	1	1	5	2	3	...	...	2	3	...	1	2	3
211	Arat	(211)	125	10	12	61	32	29	...	...	26	26	12	1	25	12
212	Jangal Chhapran	(212)	369	...	...	*Uninhabited*			...	...	...	...	...	...	...	...
213	Jangal Phatgar	(213)	2,794	17	24	99	90	9	2	...	21	7	58	1	85	5
214	Haruka	(214)	406	3	4	44	27	17	...	...	27	17	4	...	14	9
215	Kishori	(215)	238	33	40	251	135	116	...	...	118	108	57	7	69	55
216	Trilok Nath	(216)	465	87	88	594	318	276	3	2	299	267	136	17	164	161
217	Jangal Trilok Nath	(217)	896	...	...	*Uninhabited*			...	...	...	...	...	...	...	...
218	Dhar Khangar	(218)	10,032	...	...	*Uninhabited*			...	...	...	...	...	...	...	...
219	Dhar Gilding	(219)	12,820	...	...	*Uninhabited*			...	...	...	...	...	...	...	...
220	Jangal Bhaiyari	(220)	463	2	2	22	16	6	...	...	16	6	3	...	11	4
221	Jangal Gilding	(221)	681	1	1	8	3	5	...	...	3	5	1	1	3	3
222	Jangal Jholang	(222)	1,761	...	...	*Uninhabited*			...	...	...	...	...	...	...	...
223	Jholang	(223)	155	15	15	122	62	60	...	...	62	60	22	4	35	34
224	Dhar Jholang	(224)	49,641	...	...	*Uninhabited*			...	...	...	...	...	...	...	...

PRIMARY CENSUS ABSTRACT

WORKERS																						
I		II		III		IV		V				VI		VII		VIII		IX		X		
								(a)		(b)										Non-Workers		Location Code No.
M	F	M	F	M	F	M	F	M	F	M	F	M	F	M	F	M	F	M	F	M	F	
17	18	19	20	21	22	23	24	25	26	27	28	29	30	31	32	33	34	35	36	37	38	1
27	49	...	...	2	1	...	...	...	...	1	...	...	...	...	...	...	...	3	...	24	25	202
...	...	...	...	...	...	...	*Uninhabited*			...	...	...	...	...	...	...	...	...	...	...	...	203
26	22	...	...	...	...	...	...	...	...	...	...	...	...	...	...	...	...	...	...	10	17	204
...	...	...	...	...	...	...	*Uninhabited*			...	...	...	...	...	...	...	...	...	...	...	...	205
...	...	...	...	...	...	...	*Uninhabited*			...	...	...	...	...	...	...	...	...	...	...	...	206
...	...	...	...	...	...	...	*Uninhabited*			...	...	...	...	...	...	...	...	...	...	...	...	207
...	...	...	...	...	...	...	*Uninhabited*			...	...	...	...	...	...	...	...	...	...	...	...	208
42	43	...	...	2	...	...	...	...	...	1	...	2	...	...	...	...	...	3	...	44	48	209
2	2	...	...	...	...	...	...	...	...	...	...	...	...	3	...	...	...	...	1	...	...	210
17	12	...	...	...	...	...	...	...	...	...	...	3	...	2	...	...	...	3	...	7	17	211
...	...	...	...	...	...	...	*Uninhabited*			...	...	...	...	...	...	...	...	...	...	...	...	212
2	1	...	...	5	...	...	...	...	...	...	...	74	4	...	...	...	...	4	...	5	4	213
13	9	...	...	1	...	...	...	...	...	...	...	...	...	...	...	...	...	...	...	13	8	214
51	54	...	...	...	...	...	...	...	...	...	...	...	...	3	...	...	...	15	1	66	61	215
129	159	...	...	4	...	...	...	4	...	4	...	...	...	2	1	3	...	18	1	154	115	216
...	...	...	...	...	...	...	*Uninhabited*			...	...	...	...	...	...	...	...	...	...	...	...	217
...	...	...	...	...	...	...	*Uninhabited*			...	...	...	...	...	...	...	...	...	...	...	...	218
...	...	...	...	...	...	...	*Uninhabited*			...	...	...	...	...	...	...	...	...	...	...	...	219
11	4	...	...	...	...	...	...	...	...	...	...	...	...	...	...	...	...	...	...	5	2	220
3	3	...	...	...	...	...	...	...	...	...	...	...	...	...	...	...	...	...	...	...	2	221
...	...	...	...	...	...	...	*Uninhabited*			...	...	...	...	...	...	...	...	...	...	...	...	222
34	34	...	...	...	...	...	...	...	...	1	...	...	...	...	...	...	...	...	...	27	26	223
...	...	...	..	...	...	...	*Uninhabited*			...	...	...	...	...	...	...	...	...	...	...	...	224

TEHSIL
CHAMBA

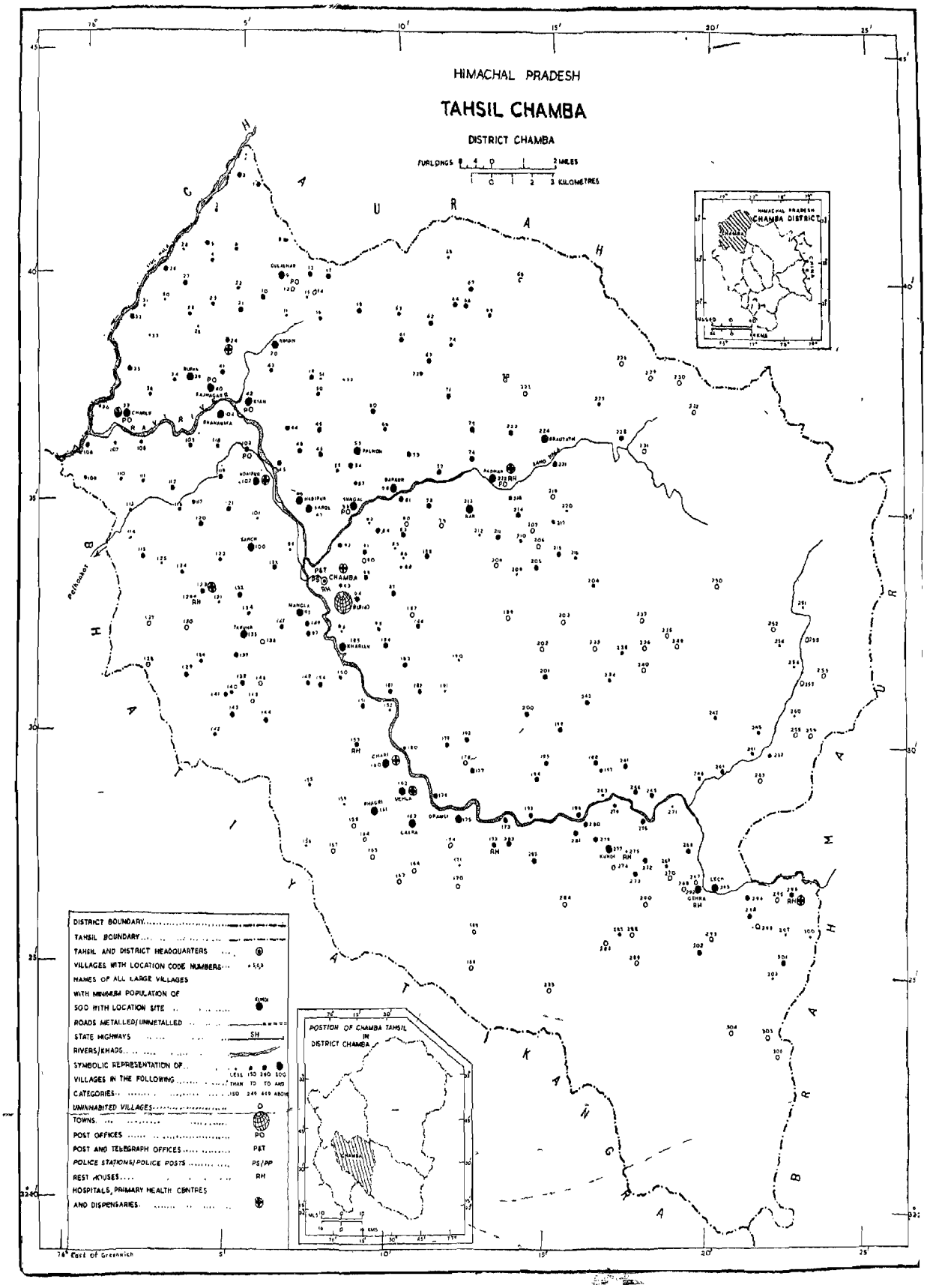
HIMACHAL PRADESH
TAHSIL CHAMBA
DISTRICT CHAMBA
FURLONGS 0 4 0 1 2 MILES
0 1 2 3 KILOMETRES
HIMACHAL PRADESH
CHAMBA DISTRICT
DISTRICT BOUNDARY
TAHSIL BOUNDARY
TAHSIL AND DISTRICT HEADQUARTERS
VILLAGES WITH LOCATION CODE NUMBERS
NAMES OF ALL LARGE VILLAGES
WITH MINIMUM POPULATION OF
500 WITH LOCATION SITE
ROADS METALLED/UNMETALLED
STATE HIGHWAYS SH
RIVERS/KHADS
SYMBOLIC REPRESENTATION OF
VILLAGES IN THE FOLLOWING
CATEGORIES
LESS THAN 150 150 TO 249 250 AND ABOVE
UNINHABITED VILLAGES
TOWNS
POST OFFICES PO
POST AND TELEGRAPH OFFICES P&T
POLICE STATIONS/POLICE POSTS PS/PP
REST HOUSES RH
HOSPITALS, PRIMARY HEALTH CENTRES
AND DISPENSARIES
POSTION OF CHAMBA TAHSIL
IN
DISTRICT CHAMBA
76° East of Greenwich

TEHSİL
CHAMBA

Location Code No.	Name of Village (Hadbast No.)/ Urban Agglomeration/Town/Ward/ Urban Enumerator's Block		Area of Village in acres and of Town/ Ward in Km.^{2}	Occupied Residential Houses	No of Households	Total Population (including Institutional and Houseless Population)			Scheduled Castes		Scheduled Tribes		Literate and Educated Persons		Total Workers (I—IX)	
						P	M	F	M	F	M	F	M	F	M	F
1	2		3	4	5	6	7	8	9	10	11	12	13	14	15	16
21	Tikri	(274)	864	71	75	447	215	232	14	23	...	...	94	21	101	...
22	Hamal	(273)	532	31	35	216	89	127	12	21	...	...	30	14	55	6
23	Laruin	(292)	608	25	29	169	84	85	...	...	56	61	37	2	48	12
24	Pukhri	(290)	502	72	86	454	233	221	17	15	2	2	136	61	103	7
25	Guni	(291)	256	20	24	144	69	75	...	...	...	1	22	5	33	...
26	Karor	(298)	615	38	43	227	115	112	...	...	97	96	45	...	63	19
27	Dular	(295)	348	52	52	275	140	135	4	7	...	...	48	7	67	23
28	Marhi	(294)	404	20	24	132	73	59	8	1	...	...	23	3	32	1
29	Pranohin	(296)	246	62	62	279	133	146	20	23	...	...	85	41	71	8
30	Bhara	(297)	163	7	8	45	19	26	...	...	...	...	10	9	6	...
31	Muhal	(300)	273	17	24	103	45	58	4	3	...	...	16	13	18	...
32	Chandni	(301)	474	47	62	293	126	167	34	42	...	...	59	27	60	4
33	Saloh	(299)	408	21	25	130	66	64	9	9	...	...	21	1	30	...
34	Bharar	(303)	518	29	29	172	81	91	3	2	...	...	29	4	44	20
35	Palai	(302)	499	60	72	407	180	227	26	201	...	...	86	46	80	45
36	Ghatta	(306)	293	19	20	103	47	56	2	2	...	...	21	6	21	3
37	Chaklu	(305)	926	145	186	863	423	440	86	65	...	...	155	76	162	6
38	Sal	(304)	495	31	36	175	74	101	...	...	...	...	35	19	27	...
39	Rupan	(288)	984	96	124	657	322	335	...	...	...	...	144	43	124	8
40	Rajnagar Khas	(287)	1,044	133	157	808	375	433	33	54	...	...	197	95	161	48
41	Bhuman	(289)	615	41	50	306	134	172	...	...	...	...	75	49	57	10
42	Kian	(286)	984	157	159	833	409	424	19	16	...	...	240	141	190	11
43	Sira	(277)	363	32	34	214	109	105	17	26	...	...	43	13	53	2
44	Bharo	(285)	731	63	76	470	218	252	5	6	...	...	89	34	117	146
45	Rajpura	(284)	623	72	87	450	229	221	91	84	...	...	83	27	123	67
46	Haripur	(283)	583	143	150	730	363	367	192	188	1	1	174	86	183	24
47	Sarol	(282)	698	127	128	732	413	319	143	140	16	4	224	90	207	19
48	Non	(281)	654	48	49	316	158	158	2	4	30	38	56	14	95	41
49	Gaila	(280)	527	40	45	258	126	132	9	6	18	15	30	3	84	25
50	Tosa	(278)	291	33	33	201	95	106	23	32	1	2	29	9	55	...

PRIMARY CENSUS ABSTRACT

WORKERS																						
I		II		III		IV		V				VI		VII		VIII		IX		X		
								(a)		(b)										Non-Workers		Location Code No.
M	F	M	F	M	F	M	F	M	F	M	F	M	F	M	F	M	F	M	F	M	F	
17	18	19	20	21	22	23	24	25	26	27	28	29	30	31	32	33	34	35	36	37	38	1
98	...	...	...	...	...	...	...	...	...	...	...	...	...	...	...	...	...	3	...	114	232	21
53	5	...	...	...	...	...	...	...	...	...	...	...	...	1	...	...	...	1	1	34	121	22
37	12	...	...	6	...	...	...	...	...	...	...	3	...	...	...	1	...	1	...	36	73	23
55	1	1	...	6	...	...	...	...	...	3	...	3	...	4	...	4	...	27	6	130	214	24
33	...	...	...	...	...	...	...	...	...	...	...	...	...	...	...	...	...	...	...	36	75	25
58	19	1	...	...	...	...	...	2	...	...	...	...	...	1	...	...	...	1	...	52	93	26
54	1	...	...	2	21	2	...	1	...	...	...	1	...	1	...	...	...	6	1	73	112	27
30	1	...	...	...	...	...	...	1	...	...	...	...	...	...	...	...	...	1	...	41	58	28
21	...	...	...	2	4	...	...	...	...	3	...	13	...	10	...	...	...	22	4	62	138	29
4	...	...	...	...	...	...	...	...	...	...	...	...	...	...	...	...	...	2	...	13	26	30
14	...	...	...	...	...	...	...	...	...	...	...	1	...	...	...	...	...	3	...	27	58	31
45	...	...	...	4	2	...	...	2	...	2	...	1	...	...	...	...	...	6	2	66	163	32
28	...	...	...	1	...	...	...	...	...	...	...	...	...	1	...	...	...	...	...	36	64	33
37	...	...	...	4	18	...	...	...	...	2	2	1	...	...	...	...	...	...	...	37	71	34
56	...	...	...	5	44	...	...	4	...	1	...	1	...	2	...	...	...	11	1	100	182	35
20	...	...	...	...	3	...	...	...	...	...	...	...	...	...	...	...	...	1	...	26	53	36
102	1	...	...	1	...	...	...	10	...	1	...	7	...	7	...	1	...	33	5	261	434	37
26	...	...	...	...	...	...	...	...	...	...	...	...	...	...	...	...	...	1	...	47	101	38
99	8	...	...	...	...	...	...	1	...	4	...	8	...	1	...	...	...	11	...	198	327	39
121	42	2	...	...	...	...	...	1	1	2	...	...	...	5	...	1	...	29	5	214	385	40
47	9	1	...	...	...	...	...	...	...	...	...	...	...	1	...	...	...	8	1	77	162	41
118	...	5	...	7	...	...	...	2	...	4	...	2	1	15	...	1	...	36	10	219	413	42
49	2	...	...	...	...	...	...	1	...	...	...	2	...	...	...	...	...	1	...	56	103	43
106	146	...	...	...	...	...	...	2	...	...	...	1	...	...	...	...	...	8	...	101	106	44
96	66	4	1	5	...	...	...	...	...	...	...	2	...	5	...	1	...	10	...	106	154	45
96	9	3	4	18	7	1	...	1	...	11	1	6	1	6	...	18	...	23	2	180	343	46
62	7	23	...	55	...	...	...	3	...	15	3	3	...	8	...	4	...	34	9	206	300	47
50	2	4	...	16	37	...	...	...	1	...	...	17	1	...	...	...	...	8	...	63	117	48
66	15	6	...	7	10	...	...	...	...	2	...	2	...	...	...	...	...	1	...	42	107	49
48	...	...	...	...	...	...	...	2	...	2	...	...	...	1	...	...	...	2	...	40	106	50

Location Code No.	Name of Village (Hadbast No.)/ Urban Agglomeration/Town/Ward/ Urban Enumerator's Block		Area of Village in acres and of Town/ Ward in Km.²	Occupied Residential Houses	No. of Households	Total Population (including Institutional and Houseless Population)			Scheduled Castes		Scheduled Tribes		Literate and Educated Persons		Total Workers (I-IX)	
						P	M	F	M	F	M	F	M	F	M	F
1	2		3	4	5	6	7	8	9	10	11	12	13	14	15	16
51	Jajar Jangal	(279)	177	1	1	5	3	2	...	...	...	...	2	...	2	1
52	Ghar Garaon	(240)	562	23	29	145	82	63	22	18	5	6	7	1	50	...
53	Palhuh	(239)	898	84	112	559	273	286	63	65	36	32	53	15	163	1
54	Baroli	(238)	384	36	48	304	161	143	42	21	17	22	27	4	90	...
55	Suri	(236)	559	31	32	178	86	92	6	9	...	...	11	...	48	1
56	Sungal	(235)	561	80	88	507	266	241	25	22	12	8	105	31	147	...
57	Sehi	(237)	420	27	31	156	79	77	15	13	18	18	13	4	43	...
58	Baror	(234)	680	100	109	559	311	248	149	118	53	44	130	37	160	11
59	Kella	(242)	572	32	38	193	99	94	...	...	23	23	15	2	56	...
60	Kutehr	(241)	635	53	57	325	172	153	15	18	92	78	11	1	103	...
61	Kaiga	(255)	961	52	59	320	152	168	13	14	53	60	13	3	106	7
62	Jidera	(244)	630	78	80	397	219	178	36	34	115	91	36	4	133	51
63	Uil	(254)	885	35	36	235	127	108	13	43	45	13	21	...	70	40
64	Silla Gharat	(253)	695	41	42	251	122	129	...	...	50	48	13	4	72	46
65	Thundu	(251)	1,447	28	28	126	64	62	39	29	22	33	9	1	37	13
66	Ghatrer	(252)	574	56	58	311	172	139	67	49	72	69	31	9	105	51
67	Maingal	(250)	2,034	44	45	288	138	150	...	2	119	127	11	...	77	55
68	Maid Jangal	(249)	3,983	...	...	*Uninhabited*			...	...	...	...	...	...	...	...
69	Sanotha	(248)	3,013	24	26	159	89	70	...	...	89	70	6	...	45	25
70	Baroh Jangal	(247)	1,677	...	...	*Uninhabited*			...	...	...	...	...	...	...	...
71	Dhar	(246)	1,903	53	54	347	183	164	...	...	181	164	10	...	105	53
72	Gond	(245)	655	28	29	157	81	76	40	36	22	25	5	1	59	50
73	Chambi	(243)	883	62	62	352	192	160	32	26	82	70	25	3	132	104
74	Drabbar	(232)	677	39	44	200	97	103	19	18	78	85	8	...	66	6
75	Kureha	(231)	1,171	51	56	291	153	138	14	18	77	120	15	1	81	12
76	Tipra	(230)	641	64	65	433	222	211	28	32	151	142	28	4	106	...
77	Paliur	(233)	354	38	41	286	148	138	53	45	66	60	49	6	74	1
78	Ghatrer	(194)	743	52	53	335	181	154	1	3	169	137	18	...	109	1
79	Drobi Jangal	(195)	46	...	...	*Uninhabited*			...	...	...	...	...	...	...	...
80	Phalsi Jangal	(192)	46	...	...	*Uninhabited*			...	...	...	...	...	...	...	...

PRIMARY CENSUS ABSTRACT

WORKERS																					
I		II		III		IV		V				VI		VII		VIII		IX		X		
								(a)		(b)										Non-Workers		Location Code No.
M	F	M	F	M	F	M	F	M	F	M	F	M	F	M	F	M	F	M	F	M	F	
17	18	19	20	21	22	23	24	25	26	27	28	29	30	31	32	33	34	35	36	37	38	1
2	1	...	...	...	...	...	...	...	...	...	...	...	...	...	...	...	...	...	...	1	1	51
47	...	...	...	...	...	...	...	1	...	...	...	...	...	...	...	...	...	2	...	32	63	52
154	...	...	...	...	...	...	...	...	...	1	...	...	...	...	...	...	...	8	1	110	285	53
78	...	...	...	...	...	...	...	1	...	...	...	...	...	2	...	...	...	9	...	71	143	54
41	...	...	...	...	...	...	...	4	...	...	...	2	...	...	...	...	1	1	...	38	91	55
97	...	2	...	4	...	...	...	3	...	3	...	1	...	7	...	3	...	27	...	119	241	56
43	...	...	...	...	...	...	...	...	...	...	...	...	...	...	...	...	...	...	...	36	77	57
139	10	...	...	4	...	...	...	1	...	1	...	2	...	5	...	5	...	3	1	151	237	58
54	...	1	...	...	...	...	...	...	...	...	...	...	...	...	...	...	...	1	...	43	94	59
100	...	1	...	...	...	...	...	...	...	...	...	...	...	...	...	...	...	2	...	69	153	60
103	7	2	...	...	...	...	...	...	...	...	...	...	...	...	...	...	...	1	...	46	161	61
111	47	7	2	3	...	...	...	2	...	...	...	...	...	2	...	...	...	8	2	86	127	62
58	39	3	1	1	...	...	...	2	...	2	...	2	...	...	...	...	...	2	...	57	68	63
65	46	2	...	1	...	...	...	1	...	2	...	...	...	...	...	...	...	1	...	50	83	64
34	13	2	...	...	...	...	...	...	...	...	...	...	...	...	...	...	...	1	...	27	49	65
80	46	1	...	13	3	...	...	1	1	...	...	...	...	4	...	...	...	6	1	67	88	66
60	27	2	1	14	27	...	...	...	...	...	...	...	...	...	...	...	...	1	...	61	95	67
...	...	...	...	...	...	...	*Uninhabited*			...	...	...	...	...	...	...	...	...	...	...	...	68
7	6	38	19	...	...	...	...	...	...	...	...	...	...	...	...	...	...	...	...	44	45	69
...	...	...	...	...	...	...	*Uninhabited*			...	...	...	...	...	...	...	...	...	...	...	...	70
49	27	54	26	...	...	...	...	...	...	...	...	...	...	...	...	...	...	2	...	78	111	71
59	50	...	...	...	...	...	...	...	...	...	...	...	...	...	...	...	...	...	...	22	26	72
125	102	3	1	...	...	...	...	...	...	...	...	...	...	...	...	...	...	4	1	60	56	73
66	6	...	...	...	...	...	...	...	...	...	...	...	...	...	...	...	...	...	...	31	97	74
78	9	...	...	1	2	...	...	...	1	...	...	...	...	...	...	...	...	2	...	72	126	75
99	...	1	...	2	...	...	...	...	...	...	...	...	...	2	...	...	...	2	...	116	211	76
59	...	3	...	...	...	...	...	...	...	...	...	2	...	1	...	...	...	9	1	74	137	77
103	1	3	...	1	...	...	...	...	...	...	...	...	...	...	...	...	...	2	...	72	153	78
...	...	...	...	...	...	...	*Uninhabited*			...	...	...	...	...	...	...	...	...	...	...	...	79
...	...	...	...	...	...	...	*Uninhabited*			...	...	...	...	...	...	...	...	...	...	...	...	80

Location Code No.	Name of Village (Hadbast No.)/ Urban Agglomeration/Town/Ward/ Urban Enumerator's Block		Area of Village in acres and of Town/ Ward in Km.²	Occupied Residential Houses	No. of Households	Total Population (including Institutional and Houseless Population)			Scheduled Castes		Scheduled Tribes		Literate and Educated Persons		Total Workers (I—IX)	
						P	M	F	M	F	M	F	M	F	M	F
1	2		3	4	5	6	7	8	9	10	11	12	13	14	15	16
81	Sundu	(193)	724	76	84	487	237	250	69	86	111	112	77	5	145	...
82	Mando Jangal	(184)	60	6	6	35	18	17	18	17	...	...	4	...	12	...
83	Mando	(183)	471	38	48	311	149	162	...	...	2	1	38	3	81	1
84	Gamharka	(187)	250	43	50	252	120	132	36	38	...	...	29	4	67	4
85	Benska	(186)	26	14	15	65	29	36	29	36	...	...	7	...	18	...
86	Diggar	(185)	263	25	32	139	81	58	1	...	19	17	14	4	53	2
87	Snadhel	(189)	422	41	55	304	160	144	35	28	87	92	22	3	89	31
88	Jamwar	(188)	243	2	2	6	3	3	...	...	...	...	1	2	2	...
89	Utip	(179)	440	56	59	330	163	167	137	130	...	...	28	4	107	3
90	Utip Jangal	(180)	16	...	...	*Uninhabited*			...	...	...	...	...	...	...	...
91	Bujja	(182)	356	38	48	265	132	133	58	55	...	...	30	9	79	...
92	Kakiyan	(181)	329	61	64	349	178	171	86	98	6	4	57	20	98	1
93	Kathanna	(177)	342	33	33	208	96	112	...	...	...	2	59	25	41	1
94	Ludu	(178)	558	47	47	304	153	151	9	11	...	...	48	3	79	...
95	Rundega	(173)	349	36	36	240	123	117	...	...	...	...	49	3	56	...
96	Mugla	(175)	516	6	6	37	24	13	6	3	...	...	6	...	12	..
97	Ohli	(50)	481	74	80	460	221	239	90	83	9	11	102	25	122	4
98	Mangla	(49)	673	150	158	749	357	392	69	81	34	35	166	60	215	53
99	Sultanpur	(18)	505	24	30	126	60	66	...	...	14	11	28	6	38	...
100	Sanch	(20)	658	120	140	678	329	349	50	39	...	...	140	33	194	10
101	Suren	(17)	440	18	18	130	73	57	27	22	...	...	28	3	48	...
102	Udaipur Khas	(16)	779	135	135	650	328	322	113	110	18	21	137	25	212	2
103	Saru	(15)	661	65	65	329	170	159	51	38	12	10	67	16	103	8
104	Bhanauta	(14)	921	122	134	700	349	351	195	180	...	...	92	22	199	37
105	Chili	(13)	830	35	53	242	127	115	11	9	42	39	52	8	68	4
106	Tipra	(5)	661	25	27	166	77	89	5	4	1	...	29	4	43	1
107	Seru	(4)	297	32	33	179	87	92	11	11	...	...	32	8	41	4
108	Hinjar	(1)	557	52	55	306	150	156	70	69	...	...	73	7	103	11
109	Naghun	(2)	424	33	39	222	110	112	39	47	...	...	37	...	48	6
110	Dareda	(3)	464	27	28	150	86	64	5	3	27	24	38	1	54	3

PRIMARY CENSUS ABSTRACT

WORKERS																						
I		II		III		IV		V				VI		VII		VIII		IX		X		
								(a)		(b)										Non-Workers		Location Code No.
M	F	M	F	M	F	M	F	M	F	M	F	M	F	M	F	M	F	M	F	M	F	
17	18	19	20	21	22	23	24	25	26	27	28	29	30	31	32	33	34	35	36	37	38	1
140	...	...	...	1	...	...	...	...	...	...	...	...	...	1	...	...	...	3	...	92	250	81
12	...	...	...	...	...	...	...	...	...	...	...	...	...	...	...	...	...	...	...	6	17	82
60	...	5	1	3	...	...	...	...	...	...	...	2	...	1	...	...	...	10	...	68	161	83
58	4	4	...	...	...	...	...	1	...	...	...	...	...	...	...	...	...	4	...	53	128	84
18	...	...	...	...	...	...	...	...	...	...	...	...	...	...	...	...	...	...	...	11	36	85
49	2	...	...	4	...	...	...	...	...	...	...	...	...	...	...	...	...	...	...	28	56	86
86	31	...	...	1	...	...	...	...	...	...	...	1	...	...	...	...	...	1	...	71	113	87
...	...	...	...	2	...	...	...	...	...	...	...	...	...	...	...	...	...	...	...	1	3	88
100	...	1	3	...	...	...	...	1	...	1	...	...	...	...	...	...	...	4	...	56	164	89
...	...	...	...	...	...	...	*Uninhabited*			...	...	...	...	...	...	...	...	...	...	...	...	90
76	...	1	...	...	...	...	...	...	...	...	...	1	...	...	...	...	...	1	...	53	133	91
59	...	10	1	1	...	...	...	...	...	6	...	1	...	...	...	...	...	21	...	80	170	92
22	...	1	...	...	...	...	...	...	...	2	...	1	...	1	...	...	...	14	1	55	111	93
76	...	...	...	...	...	...	...	...	...	1	...	...	...	...	...	...	...	2	...	74	151	94
52	...	...	...	...	...	...	...	...	...	1	...	...	...	...	...	...	...	3	...	67	117	95
10	...	1	...	...	...	...	...	...	...	...	...	1	...	...	...	...	...	...	...	12	13	96
97	...	...	...	...	...	...	...	4	1	2	...	3	...	...	...	...	...	16	3	99	235	97
139	45	...	...	6	...	...	...	5	3	17	1	10	1	11	...	4	...	23	3	142	339	98
32	...	...	...	...	...	...	...	...	...	...	...	1	...	1	...	1	...	3	...	22	66	99
162	1	...	...	1	...	...	...	7	...	5	3	3	...	3	...	1	...	12	6	135	339	100
48	...	...	...	...	...	...	...	...	...	...	...	...	...	...	...	...	...	...	...	25	57	101
187	1	2	...	2	...	...	...	2	...	...	...	6	...	1	...	1	1	11	...	116	320	102
74	3	4	2	...	...	...	...	6	...	1	...	5	...	1	...	3	1	9	2	67	151	103
165	25	...	...	5	...	...	...	11	6	...	...	...	...	4	...	...	...	14	6	150	314	104
55	4	4	...	2	...	...	...	...	...	...	...	5	...	...	...	...	...	2	...	59	111	105
42	1	1	...	...	...	...	...	...	...	...	...	...	...	...	...	...	...	...	...	34	88	106
35	1	2	...	...	...	...	...	2	1	...	...	1	...	...	...	...	...	1	2	46	88	107
66	4	...	...	3	1	...	...	20	6	...	..	9	...	...	...	...	...	5	...	47	145	108
37	6	...	...	4	...	...	...	4	...	...	.	2	...	...	...	...	...	1	...	62	106	109
27	3	...	...	7	...	...	...	1	...	1	..	...	...	14	...	...	...	4	...	32	61	110

Location Code No.	Name of Village (Hadbast No.)/ Urban Agglomeration/Town/Ward/ Urban Enumerator's Block		Area of Village in acres and of Town/ Ward in Km.^{2}	Occupied Residential Houses	No. of Households	Total Population including Institutional and Houseless Population)			Scheduled Castes		Scheduled Tribes		Literate and Educated Persons		Total Workers (I—IX)	
						P	M	F	M	F	M	F	M	F	M	F
1	2		3	4	5	6	7	8	9	10	11	12	13	14	15	16
111	Chahla	(6)	460	30	30	174	86	88	6	2	23	24	15	...	46	3
112	Panjoh	(7)	499	55	69	371	167	204	8	12	55	61	56	...	88	5
113	Chil Bangla	(8)	387	41	48	222	115	107	...	...	114	107	40	2	58	4
114	Bamrauta	(9)	441	16	19	89	46	43	...	...	46	43	12	...	25	2
115	Kulhari	(25)	584	53	53	311	142	169	24	34	...	...	33	1	76	1
116	Kumhan	(10)	286	40	40	194	89	105	...	...	89	105	23	1	45	10
117	Chamrauli	(11)	596	31	42	223	110	113	66	79	...	...	25	5	67	11
118	Salga	(12)	323	31	42	241	118	123	...	...	35	49	44	13	61	9
119	Daroga	(23)	365	50	50	267	117	150	4	5	...	...	38	4	67	5
120	Singi	(24)	865	85	85	410	204	206	32	35	...	...	42	3	118	1
121	Rinda	(22)	803	82	82	452	230	222	111	116	...	...	14	...	116	...
122	Fatehpur	(21)	392	33	33	184	93	91	...	...	8	7	21	...	53	...
123	Khajiar	(31)	629	95	96	492	243	249	...	...	11	15	83	8	130	2
124	Dham Garaon	(30)	298	32	32	183	95	88	...	...	...	...	20	...	52	...
125	Kakaila	(26)	367	28	28	142	68	74	...	....	...	...	9	...	40	...
126	Khajar Jangal	(29)	435	7	7	11	9	2	...	...	...	...	6	1	7	...
127	Khajrot Jangal	(27)	987	...	...	*Uninhabited*			...	...	...	...	...	...	...	...
128	D.P.F. Dainkund	(307)	130	...	...	*Uninhabited*			...	...	...	...	...	...	...	...
129	Chhajun	(41)	1,181	41	58	319	157	162	5	9	150	153	38	4	94	1
130	Thanodu Jangal	(28)	289	...	...	*Uninhabited*			...	...	...	...	...	...	...	...
131	Karangar Rakh Jangal	(32)	734	7	7	43	26	17	...	...	...	...	8	...	13	...
132	Ora	(33)	421	61	61	328	158	170	...	...	...	...	17	...	100	2
133	Dramman	(19)	503	73	84	430	211	219	...	...	1	2	64	17	119	6
134	Bari	(34)	491	37	40	214	108	106	...	...	...	...	15	...	64	...
135	Tapuna	(35)	920	93	94	537	261	276	...	...	..	...	29	...	170	...
136	Jankhar Jangal	(36)	64	...	...	*Uninhabited*			...	...	...	...	...	...	...	...
137	Gajnun	(37)	404	57	57	272	145	127	...	...	67	62	26	...	77	14
138	Ratiar	(38)	341	45	56	298	145	153	6	4	1	...	45	7	81	13
139	Miar	(39)	267	37	44	196	97	99	...	...	2	2	11	1	68	8
140	Andoh	(40)	328	23	33	157	81	76	37	31	...	...	17	2	53	3

PRIMARY CENSUS ABSTRACT

I		II		III		IV		WORKERS V (a)		V (b)		VI		VII		VIII		IX		X Non-Workers		Location Code No.
M	F	M	F	M	F	M	F	M	F	M	F	M	F	M	F	M	F	M	F	M	F	
17	18	19	20	21	22	23	24	25	26	27	28	29	30	31	32	33	34	35	36	37	38	1
40	3	1	...	...	...	...	...	...	...	4	...	...	...	1	...	...	...	...	...	40	85	111
86	4	...	...	...	...	...	...	...	...	...	...	...	...	...	...	...	...	2	1	79	199	112
52	4	...	...	1	...	...	...	...	...	...	...	...	...	1	...	...	...	4	...	57	103	113
23	2	...	...	...	...	...	...	...	...	...	...	...	...	1	...	...	...	1	...	21	41	114
66	1	...	...	1	...	...	...	3	...	1	...	...	...	1	...	...	...	4	...	66	168	115
44	10	...	...	...	...	...	...	...	...	...	...	...	...	...	...	...	...	1	...	44	95	116
57	4	4	7	...	...	...	...	...	...	...	...	...	...	1	...	...	...	5	...	43	102	117
46	8	...	...	3	...	...	...	...	...	...	...	1	...	3	1	...	...	8	...	57	114	118
65	5	...	...	...	...	...	...	...	...	...	...	...	...	...	...	...	...	2	...	50	145	119
114	1	...	...	...	...	...	...	...	...	...	...	...	...	1	...	...	...	3	...	86	205	120
114	...	...	...	...	...	...	...	...	...	...	...	...	...	...	...	...	...	2	...	114	222	121
52	...	...	...	...	...	...	...	...	...	...	...	...	...	...	...	...	...	1	...	40	91	122
111	2	...	...	6	...	...	...	2	...	...	...	...	...	...	...	...	...	11	...	113	247	123
50	...	...	...	...	...	...	...	...	...	...	...	...	...	...	...	...	...	2	...	43	88	124
40	...	...	...	...	...	...	...	...	...	...	...	...	...	...	...	...	...	...	...	28	74	125
...	...	...	...	1	...	...	...	...	...	...	...	2	...	1	...	1	...	2	...	2	2	126
...	...	...	...	...	...	...	*Uninhabited*															127
...	...	...	...	...	...	...	*Uninhabited*															128
89	1	...	...	1	...	...	...	...	...	...	...	...	...	...	...	1	...	3	...	63	161	129
...	...	...	...	...	...	...	*Uninhabited*															130
13	...	...	...	...	...	...	...	...	...	...	...	...	...	...	...	...	...	...	...	13	17	131
96	2	1	...	...	...	...	...	...	...	...	...	...	...	...	...	1	...	2	...	58	168	132
97	4	2	...	...	...	1	...	1	1	...	...	2	...	1	...	1	...	14	...	92	213	133
57	...	3	...	...	...	...	...	...	...	1	...	...	...	...	...	...	...	3	...	44	106	134
145	...	...	...	...	...	...	...	15	...	...	...	4	...	...	...	...	...	6	...	91	276	135
...	...	...	...	...	...	...	*Uninhabited*															136
68	14	...	...	1	...	...	...	...	...	...	...	1	...	5	...	...	...	2	...	68	113	137
67	13	...	...	...	...	...	...	...	...	1	...	2	...	2	...	...	...	9	...	64	140	138
67	8	...	...	...	...	...	...	...	...	...	...	1	...	...	...	...	...	...	...	29	91	139
50	3	...	...	...	...	...	...	2	...	...	...	...	...	1	...	...	...	...	...	28	73	140

Location Code No.	Name of Village (Hadbast No.)/ Urban Agglomeration/Town/Ward/ Urban Enumerator's Block	Area of Village in acres and of Town/ Ward in Km.²	Occupied Residential Houses	No. of Households	Total Population (including Institutional and Houseless Population)			Scheduled Castes		Scheduled Tribes		Literate and Educated Persons		Total Workers (I—IX)	
					P	M	F	M	F	M	F	M	F	M	F
1	2	3	4	5	6	7	8	9	10	11	12	13	14	15	16
141	Basudan (42)	695	44	59	278	132	146	24	25	54	69	31	...	80	...
142	Mankot (43)	1,003	30	35	202	94	108	...	...	90	107	22	1	57	16
143	Bhowen (44)	1,611	49	69	362	188	174	5	1	173	162	43	...	125	...
144	Bhagatpur (47)	785	77	89	426	214	212	14	11	53	65	44	2	133	8
145	Halel Jangal (45)	16	...	...	*Uninhabited*			...	...	...	...	...	...	...	...
146	Bhagatpur Jangal (46)	74	...	...	*Uninhabited*			...	...	...	...	...	...	...	...
147	Chuliar (48)	592	55	55	281	143	138	...	...	81	78	27	1	89	1
148	Kolka (52)	526	58	71	394	197	197	28	30	72	61	17	1	125	2
149	Kapara (51)	403	49	54	271	129	142	30	36	78	81	23	1	76	...
150	Jaren (54)	455	36	38	215	104	111	35	35	...	...	25	3	60	...
151	Bharian Khas (55)	404	43	55	289	143	146	51	37	...	...	25	2	88	11
152	Baili (56)	272	19	20	136	79	57	7	5	...	...	10	...	48	3
153	Bhagiyar (57)	903	57	66	341	187	154	11	6	76	76	9	2	108	3
154	Parongal (53)	1,156	55	64	384	197	187	2	1	40	40	17	1	139	1
155	Jhari (58)	747	25	30	180	91	89	...	...	81	84	7	...	57	...
156	West Chhuwaru (59)	1,321	11	11	64	30	34	...	...	24	25	...	...	25	...
157	Bhandwani Jangal (60)	948	...	...	*Uninhabited*			...	...	...	...	...	...	...	...
158	East Chhuwaru (61)	961	...	...	*Uninhabited*			...	...	...	...	...	...	...	...
159	Hunaid (62)	346	21	23	144	68	76	36	35	29	38	8	...	44	...
160	Chari (63)	1,409	80	95	548	287	261	...	...	51	36	83	7	175	13
161	Phagri (65)	2,372	103	134	644	300	344	...	...	199	237	41	2	159	50
162	Mehla (64)	345	147	164	709	345	364	66	72	47	56	187	100	189	28
163	Lakra (69)	1,605	96	124	588	267	321	...	...	264	321	60	6	169	9
164	Noda Jangal (66)	147	...	...	*Uninhabited*			...	...	...	...	...	...	...	...
165	Suwit Dhar (67)	656	...	...	*Uninhabited*			...	...	...	...	...	...	...	...
166	Lanot Phatna (68)	792	...	...	*Uninhabited*			...	...	...	...	...	...	...	...
167	Mehla Dhar (74)	3,316	...	...	*Uninhabited*			...	...	...	...	...	...	...	...
168	Bhawar Dhar (75)	1,822	...	...	*Uninhabited*			...	...	...	...	...	...	...	...
169	Bhawar Jangal (77)	3,819	...	...	*Uninhabited*			...	...	...	...	...	...	...	...
170	Rambhu Jangal (73)	563	...	...	*Uninhabited*			...	...	...	...	...	...	...	...

PRIMARY CENSUS ABSTRACT

WORKERS																					
I		II		III		IV		V				VI		VII		VIII		IX		X		
								(a)		(b)										Non-Workers		Location Code No.
M	F	M	F	M	F	M	F	M	F	M	F	M	F	M	F	M	F	M	F	M	F	
17	18	19	20	21	22	23	24	25	26	27	28	29	30	31	32	33	34	35	36	37	38	1
70	...	...	...	...	...	...	...	1	...	...	...	7	...	...	...	...	...	2	...	52	146	141
41	...	10	15	1	...	...	...	4	...	...	...	...	...	...	...	...	...	1	1	37	92	142
119	...	...	...	...	...	...	...	1	...	...	...	1	...	...	...	1	...	3	...	63	174	143
123	8	...	...	1	...	...	...	2	...	...	...	1	...	...	...	...	...	6	...	81	204	144
...	...	...	...	...	...	...	*Uninhabited*			...	...	...	...	...	...	...	...	...	...	...	...	145
...	...	...	...	...	...	...	*Uninhabited*			...	...	...	...	...	...	...	...	...	...	...	...	146
83	1	1	...	1	...	...	...	...	...	...	...	...	...	1	...	...	...	3	...	54	137	147
123	2	...	...	...	...	...	...	...	...	...	...	...	...	...	...	...	...	12	...	72	195	148
73	...	...	...	2	...	...	...	...	...	...	...	...	...	...	...	...	...	1	...	53	142	149
57	...	...	...	...	...	...	...	1	...	...	...	...	...	...	...	1	...	1	...	44	111	150
83	11	1	...	...	...	...	...	...	...	...	...	...	...	...	...	...	...	4	...	55	135	151
47	3	...	...	...	...	...	...	...	...	...	...	...	...	...	...	...	...	1	...	31	54	152
105	3	...	...	...	...	...	...	...	...	...	...	...	...	...	...	...	...	3	...	79	151	153
137	1	...	...	...	...	...	...	...	...	...	...	...	...	...	...	...	...	2	...	58	186	154
57	...	...	...	...	...	...	...	...	...	...	...	...	...	...	...	...	...	...	...	34	89	155
25	...	...	...	...	...	...	...	...	...	...	...	...	...	...	...	...	...	...	...	5	34	156
...	...	...	...	...	...	...	*Uninhabited*			...	...	...	...	...	...	...	...	...	...	...	...	157
...	...	...	...	...	...	...	*Uninhabited*			...	...	...	...	...	...	...	...	...	...	...	...	158
44	...	...	...	...	...	...	...	...	...	...	...	...	...	...	...	...	...	...	...	24	76	159
165	11	...	...	2	...	...	...	1	2	1	...	...	...	1	...	...	...	5	...	112	248	160
154	49	...	...	...	...	...	...	...	...	...	...	...	...	...	...	...	...	5	1	141	294	161
117	14	3	...	7	1	4	...	1	...	6	...	3	...	7	...	1	...	40	13	156	336	162
161	9	...	...	...	...	...	...	...	...	...	...	...	...	...	...	...	...	8	...	98	312	163
...	...	...	...	...	...	...	*Uninhabited*			...	...	...	...	...	...	...	...	...	...	...	...	164
...	...	...	...	...	...	...	*Uninhabited*			...	...	...	...	...	...	...	...	...	...	...	...	165
...	...	...	...	...	...	...	*Uninhabited*			...	...	...	...	...	...	...	...	...	...	...	...	166
...	...	...	...	...	...	...	*Uninhabited*			...	...	...	...	...	...	...	...	...	...	...	...	167
...	...	...	...	...	...	...	*Uninhabited*			...	...	...	...	...	...	...	...	...	...	...	...	168
...	...	...	...	...	...	...	*Uninhabited*			...	...	...	...	...	...	...	...	...	...	...	...	169
...	...	...	...	...	...	...	*Uninhabited*			...	...	...	...	...	...	...	...	...	...	...	...	170

Location Code No.	Name of Village (Hadbast No.)/ Urban Agglomeration/Town/Ward/ Urban Enumerator's Block	Area of Village in acres and of Town/ Ward in Km.^{2}	Occupied Residential Houses	No. of Households	Total Population (including Institutional and Houseless Population)			Scheduled Castes		Scheduled Tribes		Literate and Educated Persons		Total Workers (I—IX)	
					P	M	F	M	F	M	F	M	F	M	F
1	2	3	4	5	6	7	8	9	10	11	12	13	14	15	16
171	Rambhu (72)	647	23	28	154	78	76	...	...	78	76	2	...	47	33
172	Dharbeta (78)	698	67	70	361	170	191	52	40	85	151	30	1	109	71
173	Bakani Kothi (79)	664	81	84	448	222	226	2	6	73	71	59	13	152	90
174	Loa Jangal (71)	32	...	...	*Uninhabited*			...	...	...	...	...	...	...	...
175	Drombi (70)	1,050	93	105	512	254	258	...	...	108	71	116	2	157	82
176	Jangi (160)	782	80	82	425	203	222	11	15	56	52	66	11	112	7
177	Kutehr (162)	453	55	60	327	175	152	...	...	36	28	33	...	86	...
178	Bari Jangal (163)	31	...	...	*Uninhabited*			...	...	...	...	...	...	...	...
179	Gagal (164)	794	51	54	263	129	134	...	...	14	16	31	2	72	4
180	Kuran (165)	383	45	47	231	120	111	18	14	8	13	32	7	59	5
181	Rajara (166)	534	62	63	304	160	144	6	3	34	24	37	12	80	9
182	Gudda (167	621	57	57	304	153	151	2	...	7	8	21	3	89	2
183	Thalla (171)	1,035	61	61	371	175	196	...	...	6	14	40	3	107	9
184	Bioli (172)	372	61	61	391	188	203	1	...	...	2	31	6	99	4
185	Kharian (174)	740	103	106	629	347	282	153	157	...	...	87	13	224	14
186	Ghar Marain (170)	751	64	64	340	166	174	32	30	117	128	25	...	98	9
187	Dandi Jangal (190)	429	...	...	*Uninhabited*			...	...	...	...	...	...	...	...
188	Gahr (191)	1,500	60	64	375	185	190	...	...	153	156	13	...	102	...
189	Khabbi Dhar (198)	1,519	...	...	*Uninhabited*			...	...	...	...	...	...	...	...
190	Hardar (169)	1,437	1	1	3	...	3	...	...	...	...	...	...	...	...
191	Bagadu Jangal (168)	214	2	2	9	5	4	...	...	5	4	...	...	3	...
192	Malla (161)	1,275	52	60	393	202	191	36	36	22	16	25	1	100	...
193	Rakh (159)	715	27	27	325	169	156	21	26	30	16	78	17	96	4
194	Dulara (158)	1,093	58	69	349	162	187	3	5	...	...	55	6	102	4
195	Dhanara (155)	756	54	62	369	191	178	...	...	...	...	29	...	116	45
196	Gurar (157)	568	79	92	422	209	213	7	12	2	4	51	3	116	129
197	Janni (156)	448	41	47	247	117	130	10	15	39	40	10	...	79	65
198	Kalor (150)	302	66	70	302	151	151	63	59	25	30	19	1	108	85
199	Seri (154)	775	70	87	420	198	222	34	51	...	...	40	9	120	2
200	Kunedh (153)	1,044	43	58	306	135	171	...	...	...	...	19	1	67	...

PRIMARY CENSUS ABSTRACT

WORKERS																						
I		II		III		IV		V				VI		VII		VIII		IX		X		
								(a)		(b)										Non-Workers		Location Code No.
M	F	M	F	M	F	M	F	M	F	M	F	M	F	M	F	M	F	M	F	M	F	
17	18	19	20	21	22	23	24	25	26	27	28	29	30	31	32	33	34	35	36	37	38	1
47	33	...	...	...	...	...	...	...	...	...	...	...	...	...	...	...	...	...	...	31	43	171
104	70	1	1	2	...	...	...	...	...	...	...	...	...	...	...	...	...	2	...	61	120	172
134	84	3	4	3	...	...	...	...	...	...	...	...	...	...	...	...	...	12	2	70	136	173
...	...	...	...	...	...	...	*Uninhabited*			...	...	...	...	...	...	...	...	...	...	...	...	174
153	82	...	...	...	...	...	...	...	...	...	...	...	...	...	...	...	...	4	...	97	176	175
103	6	...	...	...	...	...	...	...	...	4	...	1	...	1	...	...	...	3	1	91	215	176
79	...	...	...	3	...	...	...	...	...	...	...	...	...	...	...	...	...	4	...	89	152	177
...	...	...	...	...	...	...	*Uninhabited*			...	...	...	...	...	...	...	...	...	...	...	...	178
79	4	...	...	...	...	...	...	...	...	...	...	...	...	...	...	...	...	2	...	57	130	179
50	4	...	...	...	...	...	...	...	...	2	...	4	...	1	...	...	...	2	1	61	106	180
60	8	...	...	3	...	...	...	4	...	...	...	1	...	3	...	...	...	9	1	80	135	181
83	1	2	1	1	...	...	...	1	...	...	...	...	...	...	...	...	...	2	...	64	149	182
100	9	...	...	...	...	...	...	...	...	...	...	...	...	1	...	...	...	6	...	68	187	183
92	4	1	...	...	...	...	...	...	...	...	...	...	...	1	...	...	...	5	...	89	199	184
117	11	8	...	46	...	1	...	3	...	25	1	6	1	1	...	1	1	16	...	123	268	185
95	9	...	...	...	...	...	...	...	...	...	...	...	...	...	...	...	...	3	...	68	165	186
...	...	...	...	...	...	...	*Uninhabited*			...	...	...	...	...	...	...	...	...	...	...	...	187
101	...	...	...	...	...	...	...	...	...	...	...	...	...	...	...	...	...	1	...	83	190	188
...	...	...	...	...	...	...	*Uninhabited*			...	...	...	...	...	...	...	...	...	...	...	...	189
...	...	...	...	...	...	...	...	...	...	...	...	...	...	...	...	...	...	...	...	...	3	190
3	...	...	...	...	...	...	...	...	...	...	...	...	...	...	...	...	...	...	...	2	4	191
96	...	...	...	...	...	...	...	1	...	...	...	...	...	1	...	...	...	2	...	102	191	192
51	23	...	...	7	...	...	...	8	...	3	...	13	...	8	1	1	...	5	3	73	152	193
93	3	...	...	2	...	...	...	1	...	...	...	...	...	...	...	...	...	7	1	60	183	194
112	45	...	...	...	...	...	...	...	...	...	...	...	...	...	...	...	...	3	...	75	133	195
97	127	...	...	...	...	...	...	...	...	4	...	10	...	...	...	...	...	5	2	93	84	196
78	65	...	...	...	...	...	...	...	...	...	...	...	...	...	...	...	...	1	...	38	65	197
97	84	2	...	...	...	...	...	...	...	1	...	1	...	2	...	...	...	5	1	43	66	198
104	...	1	...	4	...	...	...	4	1	...	1	1	...	1	...	...	...	5	...	78	220	199
65	...	...	...	...	...	...	...	...	...	...	...	...	...	...	...	...	...	2	...	68	171	200

Location Code No.	Name of Village (Hadbast No.)/ Urban Agglomeration/Town/Ward/ Urban Enumerator's Block	Area of Village in acres and of Town/ Ward in Km.²	Occupied Residential Houses	No. of Households	Total Population (including Institutional and Houseless Population)			Scheduled Castes		Scheduled Tribes		Literate and Educated Persons		Total Workers (I—IX)	
					P	M	F	M	F	M	F	M	F	M	F
1	2	3	4	5	6	7	8	9	10	11	12	13	14	15	16
201	Jiyoti (152)	1,495	61	66	362	164	198	...	...	115	148	27	...	94	...
202	Sandrin Dhar (214)	1,876	...	...	*Uninhabited*			...	...	...	...	...	...	...	...
203	Pajangla Dhar (215)	1,016	...	...	*Uninhabited*			...	...	...	...	...	...	...	...
204	Banjal (213)	950	35	42	234	121	113	...	...	...	...	13	...	71	17
205	Laga (203)	1,270	45	53	256	125	131	...	...	...	...	30	...	74	51
206	Lthar Jangal (204)	79	...	...	*Uninhabited*			...	...	...	...	...	...	...	...
207	Manglasa Jangal (205)	61	...	...	*Uninhabited*			...	...	...	...	...	...	...	...
208	Sohan Jangal (202)	579	1	1	6	2	4	...	...	...	...	...	...	1	1
209	Gwari Jangal (199)	443	...	...	*Uninhabited*			...	...	...	...	...	...	...	...
210	Shar (201)	663	42	42	243	123	120	...	...	...	...	8	...	71	15
211	Gwar (200)	1,012	47	52	289	142	147	9	11	4	2	13	...	91	13
212	Bhajan Garaon (197)	576	17	17	70	37	33	7	3	...	...	...	...	27	5
213	Ran (196)	1,087	108	115	606	317	289	5	6	43	30	65	12	187	30
214	Sarol (206)	469	57	61	313	164	149	7	7	64	52	33	2	100	12
215	Kiri (212)	325	60	68	326	174	152	...	...	...	...	31	6	111	19
216	Rauni (211)	920	25	26	153	78	75	...	...	...	...	3	...	43	6
217	Chhaloga (210)	611	24	27	179	91	88	...	...	84	81	6	1	54	...
218	Athlun (207)	274	29	31	196	99	97	43	46	25	22	12	3	59	21
219	Shamela Jangal (209)	128	...	...	*Uninhabited*			...	...	...	...	...	...	...	...
220	Trittha (208)	550	5	5	65	35	30	...	...	27	22	...	...	18	...
221	Rajindu (225)	1,381	53	57	320	164	156	11	5	130	122	24	...	102	2
222	Padhar (229)	955	197	206	1,149	597	552	121	113	226	115	172	65	338	14
223	Saloh (228)	689	52	53	319	159	160	123	12	28	25	9	1	96	1
224	Prauta (226)	1,138	94	100	613	308	305	58	65	172	158	37	6	164	4
225	Indrawar Dhar (227)	1,640	...	...	*Uninhabited*			...	...	...	...	...	...	...	...
226	Ainpukhar (221)	3,332	...	...	*Uninhabited*			...	...	...	...	...	...	...	...
227	Sara (222)	791	25	25	178	86	92	11	20	48	45	3	...	49	...
228	Kureli (223)	744	49	52	338	175	163	28	19	145	144	2	...	100	...
229	Manla Dhar (220)	3,297	...	...	*Uninhabited*			...	...	...	...	...	...	...	...
230	Supeka Dhar (219)	4,202	...	...	*Uninhabited*			...	...	...	...	...	...	...	...

PRIMARY CENSUS ABSTRACT

WORKERS																						
I		II		III		IV		V				VI		VII		VIII		IX		X		
								(a)		(b)										Non-Workers		Location Code No.
M	F	M	F	M	F	M	F	M	F	M	F	M	F	M	F	M	F	M	F	M	F	
17	18	19	20	21	22	23	24	25	26	27	28	29	30	31	32	33	34	35	36	37	38	1
88	...	...	...	...	...	...	...	3	...	...	...	...	...	...	...	...	...	3	...	70	198	201
...	...	...	...	...	...	...	*Uninhabited*			...	...	...	...	...	...	...	...	...	...	...	...	202
...	...	...	...	...	...	...	*Uninhabited*			...	...	...	...	...	...	...	...	...	...	...	...	203
69	13	...	4	1	...	...	...	...	...	...	...	...	...	...	...	...	...	1	...	50	96	204
71	51	...	...	1	...	...	...	...	...	...	...	...	...	...	...	...	...	2	...	51	80	205
...	...	...	...	...	...	...	*Uninhabited*			...	...	...	...	...	...	...	...	...	...	...	...	206
39	15	...	...	16	10	...	*Uninhabited*			...	...	...	...	...	...	...	...	...	...	...	...	207
1	1	...	...	...	...	...	...	...	...	...	...	...	...	...	...	...	...	...	...	1	3	208
...	...	...	...	...	...	...	*Uninhabited*			...	...	...	...	...	...	...	...	...	...	...	...	209
70	14	...	1	...	...	...	...	...	...	...	...	...	...	...	...	...	...	1	...	52	105	210
77	11	2	...	6	1	...	...	1	1	...	...	...	...	1	...	...	...	4	...	51	134	211
17	...	1	...	8	2	1	...	...	3	...	...	...	...	...	...	...	...	...	...	10	28	212
121	2	53	27	4	...	...	...	2	1	...	...	2	...	1	...	...	...	4	...	130	259	213
60	...	27	...	4	3	...	...	...	6	1	...	4	...	1	...	...	1	3	2	64	137	214
101	17	...	...	1	...	...	...	...	...	1	...	...	...	4	...	...	...	4	2	68	133	215
45	6	...	...	...	...	...	...	...	...	...	...	...	...	...	...	...	...	...	...	...	...	216
54	...	...	...	...	...	...	...	...	...	...	...	...	...	...	...	...	...	...	...	33	69	217
32	...	13	...	7	9	...	...	2	10	...	...	5	...	...	...	...	...	...	2	40	76	218
...	...	...	...	...	...	...	*Uninhabited*			...	...	...	...	...	...	...	...	...	...	...	...	219
18	...	...	...	...	...	...	...	...	...	...	...	...	...	...	...	...	...	...	...	17	30	220
100	2	...	...	...	...	...	...	...	...	...	...	...	...	...	...	...	...	2	...	62	154	221
260	5	10	...	6	...	...	...	11	...	1	...	2	1	13	...	1	1	34	7	259	538	222
91	1	2	...	...	...	...	...	...	...	...	...	...	...	...	...	...	...	3	...	63	158	223
147	...	...	...	...	...	...	...	...	...	...	...	...	...	...	...	...	...	4	...	144	301	224
...	...	...	...	...	...	...	*Uninhabited*			...	...	...	...	...	...	...	...	...	...	...	...	225
...	...	...	...	...	...	...	*Uninhabited*			...	...	...	...	...	...	...	...	...	...	...	...	226
48	...	...	...	...	...	...	...	...	...	...	...	...	...	...	...	...	...	...	...	37	92	227
98	...	...	...	...	...	...	...	...	...	...	...	...	...	...	...	...	...	2	...	75	163	228
...	...	...	...	...	...	...	*Uninhabited*			...	...	...	...	...	...	...	...	...	...	...	...	229
...	...	...	...	...	...	...	*Uninhabited*			...	...	...	...	...	...	...	...	...	...	...	...	230

Location Code No.	Name of Village (Hadbast No.)/ Urban Agglomeration/Town/Ward/ Urban Enumerator's Block	Area of Village in acres and of Town/ Ward in Km.²	Occupied Residential Houses	No. of Households	Total Population (including Institutional and Houseless Population)			Scheduled Castes		Scheduled Tribes		Literate and Educated Persons		Total Workers (I—IX)	
					P	M	F	M	F	M	F	M	F	M	F
1	2	3	4	5	6	7	8	9	10	11	12	13	14	15	16
231	Satarbehi Dhar (218)	173	...	...	*Uninhabited*			...	...	...	...	...	...	...	...
232	Juwali Dhar (217)	2,495	...	...	*Uninhabited*			...	...	...	...	...	...	...	...
233	Grasan Dhar (224)	985	...	...	*Uninhabited*			...	...	...	...	...	...	...	...
234	Chhaland Dhar (216)	1,374	...	...	*Uninhabited*			...	...	...	...	...	...	...	...
235	Tarakar Chhoi (140)	1,001	...	...	*Uninhabited*			...	...	...	...	...	...	...	...
236	Upar Digaid Jangal (139)	246	...	...	*Uninhabited*			...	...	...	...	...	...	...	...
237	Bagdu Jangal (141)	620	...	...	*Uninhabited*			...	...	...	...	...	...	...	...
238	Sakraina (142)	1,219	35	44	239	115	124	...	...	8	13	3	1	63	...
239	Gan (143)	603	26	30	152	73	79	...	...	...	...	6	...	46	...
240	Lower Digaid Jangal (144)	287	...	...	*Uninhabited*			...	...	...	...	...	...	...	...
241	Pari Raina (145)	1,477	92	100	444	217	227	...	...	...	...	36	8	139	...
242	Kalmala (151)	1,179	87	96	448	245	203	12	12	18	14	19	...	147	...
243	Mokhari (149)	358	30	30	148	82	66	9	7	...	...	17	2	57	35
244	Bhatwara (146)	729	62	67	323	178	145	48	39	24	25	108	3	110	...
245	Rari (148)	636	72	76	390	210	180	13	34	15	16	31	1	126	7
246	Bakkal (147)	879	34	47	193	97	96	...	...	97	96	21	...	60	24
247	Garondi (138)	1,929	30	32	222	111	111	39	29	70	82	15	...	83	2
248	Aghara (136)	2,001	30	32	164	84	80	...	...	84	80	4	1	59	...
249	Dila Moti Dhar (134)	2,294	...	...	*Uninhabited*			...	...	...	...	...	...	...	...
250	Chandroni Dhar (131)	48,927	...	...	*Uninhabited*			...	...	...	...	...	...	...	...
251	Almi (132)	792	8	9	66	33	33	...	...	33	33	1	...	20	...
252	Uparli Almi Jangal (133)	210	...	...	*Uninhabited*			...	...	...	...	...	...	...	...
253	Lower Almi Jangal (130)	52	...	...	*Uninhabited*			...	...	...	...	...	...	...	...
254	Kalans (135)	994	16	18	110	61	49	...	...	61	49	5	1	33	...
255	Tarkar Girar (129)	11,904	...	...	*Uninhabited*			...	...	...	...	...	...	...	...
256	Girar (128)	493	8	9	45	24	21	...	...	24	21	...	...	19	...
257	Kharkal Jangal (127)	261	...	...	*Uninhabited*			...	...	...	...	...	...	...	...
258	Bhagher Dhar (126)	882	...	...	*Uninhabited*			...	...	...	...	...	...	...	...
259	Kanhetar Jangal (125)	102	...	...	*Uninhabited*			...	...	...	...	...	...	...	...
260	Kanhetar (124)	493	8	8	35	18	17	...	...	18	17	1	...	13	5

PRIMARY CENSUS ABSTRACT

WORKERS																						
I		II		III		IV		V				VI		VII		VIII		IX		X		
								(a)		(b)										Non-Workers		Location Code No.
M	F	M	F	M	F	M	F	M	F	M	F	M	F	M	F	M	F	M	F	M	F	
17	18	19	20	21	22	23	24	25	26	27	28	29	30	31	32	33	34	35	36	37	38	1
...	...	...	...	...	...	...	*Uninhabited*			...	...	...	...	...	...	...	...	...	...	...	...	231
...	...	...	...	...	...	...	*Uninhabited*			...	...	...	...	...	...	...	...	...	...	...	...	232
...	...	...	...	...	...	...	*Uninhabited*			...	...	...	...	1	...	...	...	...	...	...	...	233
...	...	...	...	...	...	...	*Uninhabited*			...	...	...	...	...	...	...	...	...	...	...	...	234
...	...	...	...	...	...	...	*Uninhabited*			...	...	...	...	...	...	...	...	...	...	...	...	235
...	...	...	...	...	...	...	*Uninhabited*			...	...	...	...	...	...	...	...	...	...	...	...	236
...	...	...	...	...	...	...	*Uninhabited*			...	...	...	...	...	...	...	...	...	...	...	...	237
61	...	...	...	...	...	...	...	...	...	...	...	...	...	...	...	...	...	2	...	52	124	238
45	...	...	...	...	...	...	...	...	...	...	...	...	...	...	...	...	...	1	...	27	79	239
...	...	...	...	...	...	...	*Uninhabited*			...	...	...	...	...	...	...	...	...	...	...	...	240
134	...	...	...	1	...	...	...	...	...	...	...	...	...	...	...	...	...	4	...	78	227	241
144	...	...	...	...	...	...	...	...	...	...	...	...	...	...	...	...	...	3	...	98	203	242
45	...	...	...	...	...	...	...	...	...	...	...	...	...	3	1	1	...	7	...	25	31	243
103	...	...	...	...	...	...	...	...	...	...	...	...	...	1	...	...	...	6	...	68	145	244
118	6	...	...	...	...	...	...	...	...	1	...	...	...	...	...	...	...	7	1	84	173	245
59	24	...	...	...	...	...	...	...	...	...	...	...	...	...	...	...	...	1	...	37	72	246
81	2	...	...	...	...	...	...	...	...	...	...	...	...	...	...	...	...	2	...	28	109	247
58	...	1	...	...	...	...	...	...	...	...	...	...	...	...	...	...	...	...	...	25	80	248
...	...	...	...	...	...	...	*Uninhabited*			...	...	...	...	...	...	...	...	...	...	...	...	249
...	...	...	...	...	...	...	*Uninhabited*			...	...	...	...	...	...	...	...	...	...	...	...	250
19	...	...	...	1	...	...	...	...	...	...	...	...	...	...	...	...	...	...	...	13	33	251
...	...	...	...	...	...	...	*Uninhabited*			...	...	...	...	...	...	...	...	...	...	...	...	252
...	...	...	...	...	...	...	*Uninhabited*			...	...	...	...	...	...	...	...	...	...	...	...	253
32	...	...	...	...	...	...	...	...	...	...	...	...	...	...	...	...	...	1	...	28	49	254
...	...	...	...	...	...	...	*Uninhabited*			...	...	...	...	...	...	...	...	...	...	...	...	255
19	...	...	...	...	...	...	...	...	...	...	...	...	...	...	...	...	...	...	...	5	21	256
...	...	...	...	...	...	...	*Uninhabited*			...	...	...	...	3	...	...	...	...	...	...	...	257
...	...	...	...	...	...	...	*Uninhabited*			...	...	...	...	...	...	...	...	...	...	...	...	258
...	...	...	...	...	...	...	*Uninhabited*			...	...	...	...	...	...	...	...	...	...	...	...	259
13	5	...	...	...	...	...	...	...	...	...	...	...	...	...	...	...	...	...	...	5	12	260

Location Code No.	Name of Village (Hadbast No.)/ Urban Agglomeration/Town/Ward/ Urban Enumerator's Block		Area of Village in acres and of Town/ Ward in Km.^{2}	Occupied Residential Houses	No. of Households	Total Population (including Institutional and Houseless Population)			Scheduled Castes		Scheduled Tribes		Literate and Educated Persons		Total Workers (I—IX)	
						P	M	F	M	F	M	F	M	F	M	F
1	2		3	4	5	6	7	8	9	10	11	12	13	14	15	16
261	Balat	(137)	858	44	49	240	131	109	39	43	90	66	13	...	83	3
262	Kundail	(123)	1,123	42	48	217	113	104	16	5	89	93	16	6	72	...
263	Gwar Jaugal	(122)	230	...	...	...	...	...	...	...	...	...	...	...	...	...
264	Malla	(121)	1,273	48	55	267	150	117	61	59	84	58	38	2	99	...
265	Lech	(120)	2,223	88	89	551	287	264	121	127	17	15	76	...	167	...
266	Ladda	(102)	413	71	86	445	233	212	...	...	...	...	46	3	133	10
267	Tagori Jangal	(103)	57	...	...	*Uninhabited*			...	...	...	...	..	...	.....	..
268	Gunnun Jangal	(100)	11	...	...	*Uninhabited*			...	...	...	...	...	...	...	..
269	Sakrala	(99)	677	45	48	239	129	110	...	...	...	...	...	...	...	...
270	Sakrala Jangal	(101)	33	...	...	*Uninhabited*			...	...	...	...	...	...	...	...
271	Gwar	(91)	424	27	28	136	69	67	...	...	...	...	20	6	40	5
272	Tur	(92)	910	84	97	458	235	223	1	...	...	...	46	7	153	25
273	Adraund	(93)	581	41	54	273	145	128	17	14	...	...	18	...	86	...
274	Kundi Jangal	(84)	390	...	...	*Uninhabited*			...	...	...	...	...	...	...	...
275	Kundi Jangal	(85)	9	3	3	9	5	4	...	...	...	...	2	...	3	...
276	Lothal	(90)	417	65	71	296	146	150	...	...	...	4	20	3	98	7
277	Kundi	(86)	209	85	109	543	279	264	12	13	96	112	71	15	162	24
278	Sunara	(87)	215	46	62	305	156	149	...	...	...	...	52	3	90	3
279	Chori	(89)	190	42	46	162	95	67	2	...	1	...	34	7	60	4
280	Majhotha	(88)	401	50	64	293	137	156	2	4	...	...	14	1	89	12
281	Taggi	(83)	1,318	50	62	321	164	157	11	12	...	...	26	1	90	...
282	Dhireri	(80)	727	57	64	347	168	179	38	43	89	97	42	4	103	26
283	Kulwara	(81)	1,130	56	57	294	149	145	3	3	11	12	38	4	85	29
284	Kulwara Jangal	(82)	928	...	...	*Uninhabited*			...	82	...	...	...	...	...	121
285	Thala Padhri Dhar	(76)	536	...	...	*Uninhabited*			...	...	..	...	...	...	...	...
286	Kankot Dhar	(95)	2,045	...	...	*Uninhabited*			...	...	...	...	...	...	...	...
287	Sadon	(94)	1,623	23	30	178	87	91	3	5	...	...	4	...	49	...
288	Drakund Jangal	(97)	601	...	...	*Uninhabited*			..	...	...	...	...	...	...	...
289	Baleni Daar	(96)	601	...	...	*Uninhabited*			...	...	...	...	...	...	...	...
290	Bre Jangal	(98)	3,190	...	...	*Uninhabited*			...	...	...	...	...	...	...	...

PRIMARY CENSUS ABSTRACT

WORKERS																							
I		II		III		IV		V				VI		VII		VIII		IX		X			
								(a)		(b)										Non-Workers		Location Code No.	
M	F	M	F	M	F	M	F	M	F	M	F	M	F	M	F	M	F	M	F	M	F		
17	18	19	20	21	22	23	24	25	26	27	28	29	30	31	32	33	34	35	36	37	38		
78	1	...	...	...	...	...	...	...	...	...	...	...	...	...	...	...	...	5	...	48	108	261	
65	...	...	...	2	...	...	...	...	...	...	...	...	...	...	...	...	...	5	...	41	104	262	
...	...	...	...	...	...	...	*Uninhabited*			...	...	...	...	...	...	...	...	...	...	...	...	263	
93	...	...	...	1	...	...	...	...	...	...	...	2	...	...	...	...	...	3	...	51	117	264	
158	1	...	...	1	...	...	...	...	...	3	...	...	...	...	...	...	...	5	...	120	163	265	
128	10	...	...	3	...	...	...	...	...	...	...	...	...	...	...	...	...	5	...	100	202	266	
...	...	...	...	...	...	...	*Uninhabited*			...	...	...	...	...	...	...	...	...	...	...	...	267	
...	...	...	...	...	...	...	*Uninhabited*			...	...	...	...	...	...	...	...	...	...	...	...	268	
74	2	...	...	1	...	...	...	...	...	...	...	...	...	...	...	...	...	1	...	53	108	269	
...	...	...	...	...	...	...	*Uninhabited*			...	...	...	...	...	...	...	...	...	...	...	...	270	
36	5	...	...	...	...	...	...	...	...	...	...	...	...	2	...	...	...	2	...	29	62	271	
147	25	...	...	2	...	...	...	...	...	...	...	...	...	1	...	...	...	3	...	82	198	272	
85	...	...	...	...	...	...	...	...	...	...	...	...	...	...	...	...	...	1	...	59	128	273	
...	...	...	...	...	...	...	*Uninhabited*			...	...	...	...	...	...	...	...	...	...	...	...	274	
...	...	...	...	3	...	...	...	...	...	17	...	...	...	...	...	...	...	...	...	2	4	275	
85	7	...	...	...	...	...	...	1	...	...	...	1	...	1	...	...	...	5	...	53	143	276	
144	24	...	...	2	...	...	...	8	...	...	...	1	...	...	...	...	...	7	...	117	240	277	
...	2	...	...	1	...	...	...	1	...	...	...	...	...	...	...	1	...	8	1	66	146	278	
8	2	19	...	2	...	...	...	2	...	...	...	...	...	6	1	...	...	13	1	35	63	279	
...	12	...	...	...	...	...	...	...	...	...	...	...	...	2	...	...	...	3	...	49	144	280	
84	...	...	...	...	...	...	...	1	...	1	...	...	...	3	...	...	...	1	...	74	157	281	
95	26	...	...	6	...	...	...	1	...	...	...	...	...	...	...	...	...	1	...	65	153	282	
77	29	...	...	...	...	...	...	3	...	...	...	...	...	1	...	1	...	3	...	64	116	283	
...	...	...	...	...	...	...	*Uninhabited*			...	...	...	...	...	...	...	...	...	...	...	...	284	
...	...	...	...	...	...	2	*Uninhabited*			...	...	...	...	...	...	...	...	...	...	...	...	285	
...	...	...	...	...	...	...	*Uninhabited*			...	...	...	...	...	...	...	...	...	...	...	...	286	
49	...	...	...	...	...	...	...	...	...	...	...	...	...	...	...	...	...	...	...	38	91	287	
...	...	...	...	...	...	...	*Uninhabited*			...	...	...	...	...	...	...	...	...	...	...	...	288	
...	...	...	...	...	...	...	*Uninhabited*			...	...	...	...	...	...	...	...	...	...	...	...	289	
...	...	...	...	...	...	..	*Uninhabited*			...	...	...	...	...	...	...	...	...	...	...	...	290	

Location Code No.	Name of Village (Hadbast No.)/ Urban Agglomeration/Town/Ward/ Urban Enumerator's Block	Area of Village in acres and of Town/ Ward in Km.²	Occupied Residential Houses	No. of Households	Total Population (including Institutional and Houseless Population)			Scheduled Castes		Scheduled Tribes		Literate and Educated Persons		Total Workers (I—IX)	
					P	M	F	M	F	M	F	M	F	M	F
1	2	3	4	5	6	7	8	9	10	11	12	13	14	15	16
291	Sandera (105)	2,514	12	14	64	32	32	...	...	...	...	3	...	19	2
292	Cehra (104)	1,175	168	13	176	804	417	387	6	13	...	87	15	292	4
293	Piura Jangal (112)	18	...	...	*Uninhabited*			...	...	...	...	...	...	...	...
294	Bhador (119)	497	73	84	368	202	166	85	74	103	90	92	14	109	40
295	Chitrari Jangal (116)	26	...	...	*Uninhabited*			...	...	...	...	...	...	...	...
296	Chitrari (117)	530	96	102	433	221	212	24	23	7	2	81	24	126	11
297	Maasu (115)	34	37	40	138	76	62	12	13	...	...	30	1	40	1
298	Maraur (118)	353	60	72	289	49	140	8	7	42	38	65	2	78	4
299	Maraur Jangal (113)	991	...	...	*Uninhabited*			...	...	...	...	...	...	...	...
300	Ghalthana (114)	392	17	19	95	47	48	14	9	...	...	5	...	24	4
301	Jantra (110)	942	57	59	281	136	145	46	48	...	...	22	3	65	1
302	Piura (111)	1,181	64	74	330	164	166	30	35	...	...	42	...	96	3
303	Kiunr (109)	1,152	35	38	176	81	95	5	5	38	38	28	3	36	20
304	Piura Dhar (106)	6,130	...	...	*Uninhabited*			...	...	...	...	...	...	...	...
305	Bajoth Jangal (107)	176	...	...	*Uninhabited*			...	...	...	...	...	...	...	...
306	Thaba Chhala Dhaa (108)	2,995	...	...	*Uninhabited*			...	...	...	...	...	...	...	...
	URBAN AREAS														
1/I	Chamba (M.C.)	Km.² 235	2,122	2,301	11,814	6,338	5,476	1,205	1,012	177	110	4,384	2,816	3,011	350
Total	*of Ward No. 1 (Sapri)*	*N.A.*	*190*	*190*	*1,008*	*511*	*497*	*12*	*19*	...	...	*408*	*312*	*228*	*50*
	Block No. 1 and 2		190	190	1,008	511	497	12	19	...	...	408	312	228	50
Total	*of Ward No. II (Bangotu)*	*N.A.*	*141*	*252*	*1,259*	*697*	*562*	*129*	*123*	*34*	*10*	*525*	*349*	*324*	*48*
	Block No. 3 and 4		141	252	1,259	697	562	129	123	34	10	525	349	324	48

PRIMARY CENSUS ABSTRACT

WORKERS																							
I		II		III		IV		V				VI		VII		VIII		IX		X			
								(a)		(b)										Non-Workers			Location Code No.
M	F	M	F	M	F	M	F	M	F	M	F	M	F	M	F	M	F	M	F	M	F	M	F	
17	18	19	20	21	22	23	24	25	26	27	28	29	30	31	32	33	34	35	36	37	38		
19	2	...	...	...	...	...	...	...	...	...	...	...	...	...	...	...	...	...	...	13	30		291
266	2	...	...	...	...	...	...	2	...	7	...	...	...	2	...	...	...	15	2	125	383		292
...	...	...	...	...	...	...	*Uninhabited*			...	...	...	...	...	...	...	...	...	...	...	...		293
84	38	...	...	1	...	...	...	1	...	3	...	1	...	7	1	1	...	11	1	93	126		294
...	...	...	...	...	...	...	*Uninhabited*			...	...	...	...	...	...	...	...	...	...	...	...		295
76	6	12	1	1	...	...	...	2	...	...	...	1	...	3	...	2	...	29	4	95	201		296
34	1	...	...	...	...	...	...	1	...	...	...	2	...	...	...	...	...	3	...	36	61		297
68	4	...	...	1	...	...	...	...	...	...	...	...	...	...	...	...	...	9	...	71	136		298
...	...	...	...	...	...	...	*Uninhabited*			...	...	...	...	...	...	...	...	...	...	...	...		299
24	4	...	...	...	...	...	...	...	...	...	...	...	...	...	...	...	...	...	...	23	44		300
62	1	1	...	...	...	...	...	...	...	...	...	...	...	...	...	...	...	2	...	71	144		301
88	3	...	...	...	...	...	...	5	...	1	...	...	...	...	...	...	...	2	...	68	163		302
29	20	...	...	...	...	...	...	1	...	...	...	1	...	...	...	...	...	5	...	45	75		303
...	...	...	...	...	...	...	*Uninhabited*			...	...	...	...	...	...	...	...	...	...	...	...		304
...	...	...	...	...	...	...	*Uninhabited*			...	...	...	...	...	...	...	...	...	...	...	...		305
...	...	...	...	...	...	...	*Uninhabited*			...	...	...	...	...	...	...	...	...	...	...	...		306
90	**7**	**9**	**2**	**162**	**2**	**2**	**...**	**186**	**3**	**247**	**3**	**186**	**7**	**588**	**6**	**229**	**8**	**1,312**	**312**	**3,327**	**5,126**		
1	...	...	...	*11*	...	*2*	...	*1*	...	*23*	...	*6*	...	*58*	...	*37*	...	*89*	*30*	*283*	*467*		
1	...	...	...	11	...	2	...	1	...	23	...	6	...	58	...	37	...	89	30	283	467		
3	...	...	...	*15*	...	...	...	*4*	*1*	*31*	...	*5*	...	*89*	*1*	*29*	*1*	*149*	*45*	*373*	*514*		
3	...	...	...	15	...	...	...	4	1	31	...	5	...	89	1	29	1	149	45	373	514		

Location Code No.	Name of Village (Hadbast No.)/ Urban Agglomeration/Town/Ward/ Urban Enumerator's Block	Area of Village in acres and of Town/ Ward in Km.²	Occupied Residential Houses	No. of Households	Total Population (including Institutional and Houseless Population)			Scheduled Castes		Scheduled Tribes		Literate and Educated Persons		Total Workers (I—IX)	
					P	M	F	M	F	M	F	M	F	M	F
1	2	3	4	5	6	7	8	9	10	11	12	13	14	15	16
Total	*of Ward No. III (Surara)*	*N.A.*	*47*	*47*	*1,079*	*569*	*510*	*22*	*11*	*10*	*2*	*442*	*309*	*268*	*54*
	Block No. 5 and 6		47	47	1,079	569	510	22	11	10	2	442	309	268	54
Total	*of Ward No. IV (Julakri)*	*N.A.*	*227*	*233*	*1,232*	*692*	*540*	*110*	*82*	*9*	*9*	*447*	*236*	*402*	*7*
	Block No. 7 and 8		227	233	1,232	692	540	110	82	9	9	447	236	402	7
Total	*of Ward No. V (Dharog)*	*N.A.*	*289*	*289*	*1,383*	*744*	*639*	*455*	*456*	*2*	*...*	*463*	*276*	*324*	*16*
	Block No. 9 and 10		289	289	1,383	744	539	455	456	2	...	463	276	324	16
Total	*of Ward No. VI (Chougan)*	*N.A.*	*157*	*183*	*1,026*	*576*	*450*	*30*	*21*	*6*	*5*	*436*	*264*	*297*	*36*
	Block No. 11 and 12		157	183	1,026	576	450	30	21	6	5	436	264	297	36
Total	*of Ward No. VII (Kashmiri)*	*N.A.*	*169*	*169*	*968*	*502*	*466*	*91*	*36*	*3*	*2*	*340*	*257*	*215*	*57*
	Block No. 13 and 14		169	169	968	502	466	91	36	3	2	340	257	215	57
Total	*of Ward No. VIII (Hatnala)*	*N.A.*	*233*	*253*	*1,142*	*592*	*550*	*71*	*54*	*19*	*25*	*387*	*270*	*241*	*29*
	Block No. 15 and 16		233	253	1,142	592	550	71	54	19	25	387	270	241	29
Total	*of Ward No. IX (Jansali)*	*N.A.*	*262*	*265*	*1,176*	*584*	*592*	*24*	*31*	*49*	*27*	*438*	*290*	*243*	*54*
	Block No. 17 and 18		262	265	1,176	584	592	24	31	49	27	438	290	243	54

PRIMARY CENSUS ABSTRACT

WORKERS																						
I		II		III		IV		V				VI		VII		VIII		IX		X		
								(a)		(b)										Non-Workers		Location Code No.
M	F	M	F	M	F	M	F	M	F	M	F	M	F	M	F	M	F	M	F	M	F	
17	18	19	20	21	22	23	24	25	26	27	28	29	30	31	32	33	34	35	36	37	38	1
...	...	...	...	*22*	...	...	...	*15*	...	*6*	*1*	*22*	...	*31*	*1*	*13*	*2*	*159*	*50*	*301*	*456*	
..	...	...	...	22	...	...	...	15	...	6	1	22	...	31	1	13	2	159	50	301	456	
...	*2*	...	...	*24*	...	...	...	*21*	...	*19*	...	*17*	...	*97*	...	*25*	...	*199*	*5*	*290*	*533*	
...	2	...	...	24	...	...	...	21	...	19	...	17	...	97	...	25	...	199	5	290	533	
3	*1*	...	...	*26*	...	...	...	*101*	*1*	*17*	...	*30*	*1*	*35*	...	*13*	*2*	*99*	*11*	*420*	*623*	
3	1	...	...	26	...	...	...	101	1	17	...	30	1	35	...	13	2	99	11	420	623	
...	...	...	...	*17*	...	...	...	...	...	*42*	*2*	*13*	*1*	*110*	*1*	*28*	*1*	*87*	*31*	*279*	*414*	
...	...	...	...	17	...	...	...	...	...	42	2	13	1	110	1	28	1	87	31	279	414	
9	...	...	...	*3*	*1*	...	...	*1*	...	*30*	...	*14*	*2*	*38*	...	*6*	...	*114*	*54*	*287*	*409*	
9	...	...	...	3	1	...	...	1	...	30	...	14	2	38	...	6	...	114	54	287	409	
1	...	*3*	...	*7*	...	...	...	*6*	...	*31*	...	*17*	*1*	*41*	*1*	*11*	*1*	*123*	*26*	*351*	*521*	
1	...	3	...	7	...	...	...	6	...	31	...	17	1	41	1	11	1	123	26	351	521	
16	*1*	...	...	*12*	*1*	...	...	*12*	*1*	*3*	...	*15*	...	*25*	...	*9*	...	*151*	*51*	*341*	*538*	
16	1	...	...	12	1	...	...	12	1	3	...	15	...	25	...	9	...	151	51	341	538	

Location Code No.	Name of village (Hadbast No.)/ Urban Agglomeration/Town/Ward/ Urban Enumerator's Block	Area of Village in acres and of Town/ Ward in Km.²	Occupied Residential Houses	No. of Households	Total Population (including Institutional and Houseless Population)			Scheduled Castes		Scheduled Tribes		Literate and Educated Persons		Total Workers (I—IX)	
					P	M	F	M	F	M	F	M	F	M	F
1	2	3	4	5	6	7	8	9	10	11	12	13	14	15	16
Total	*of Ward No. X (Hardaspura)*	*N.A.*	*230*	*232*	*704*	*385*	*319*	*30*	*34*	*28*	*19*	*198*	*82*	*205*	*6*
	Block No. 19 and 20		230	232	704	385	319	30	34	28	19	198	82	205	6
Total	*of Ward No. XI (Sultanpura)*	*N.A.*	*177*	*188*	*837*	*486*	*351*	*231*	*175*	*17*	*11*	*300*	*171*	*264*	*13*
	Block No. 21 and 22		177	188	837	486	351	231	175	17	11	300	171	264	13

PRIMARY CENSUS ABSTRACT

WORKERS																						
I		II		III		IV		V				VI		VII		VIII		IX		X		
								(a)		(b)										Non-Workers		Location Code No.
M	F	M	F	M	F	M	F	M	F	M	F	M	F	M	F	M	F	M	F	M	F	
17	18	19	20	21	22	23	24	25	26	27	28	29	30	31	32	33	34	35	36	37	38	1
36	...	*5*	...	*11*	...	...	...	*19*	...	*7*	...	*21*	*1*	*22*	...	*6*	...	*78*	*5*	*180*	*313*	
36	...	5	...	11	...	...	...	19	...	7	...	21	1	22	...	6	...	78	5	180	313	
21	*3*	*1*	*2*	*14*	...	...	...	*6*	...	*38*	...	*26*	*1*	*42*	*2*	*52*	*1*	*64*	*4*	*222*	*338*	
21	3	1	2	14	...	...	...	6	...	38	...	26	1	42	2	52	1	64	4	222	338	

TEHSIL
BHATTIYAT

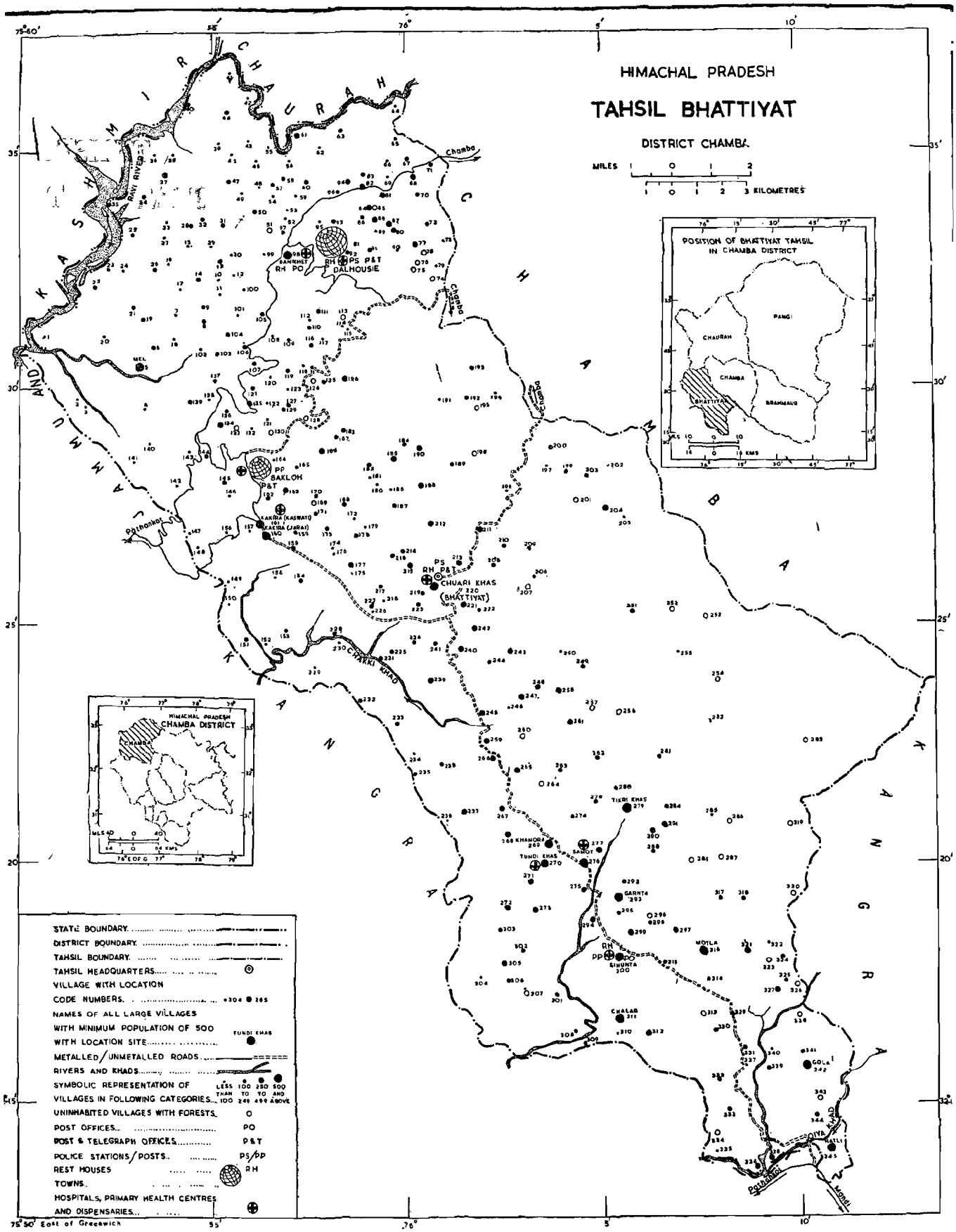
HIMACHAL PRADESH
TAHSIL BHATTIYAT
DISTRICT CHAMBA
MILES 1 0 1 2
1 0 1 2 3 KILOMETRES
POSITION OF BHATTIYAT TAHSIL IN CHAMBA DISTRICT
PANGI
CHAURAH
CHAMBA
BHATTIYAT
BRAHMAUR
HIMACHAL PRADESH
CHAMBA DISTRICT
CHAMBA
BHATTIYAT
RAVI RIVER
CHAMBA
DALHOUSIE
BAKLOH
CHUARI KHAS
(BHATTIYAT)
TIKRI KHAS
KHAMORA
SAROL
TUNDI KHAS
GARNTA
MOTLA
SIMUNTA
CHALAR
GOLA
OIYA KHAD
PALDARGI
MOTRI
STATE BOUNDARY
DISTRICT BOUNDARY
TAHSIL BOUNDARY
TAHSIL HEADQUARTERS
VILLAGE WITH LOCATION CODE NUMBERS
NAMES OF ALL LARGE VILLAGES WITH MINIMUM POPULATION OF 500 WITH LOCATION SITE
METALLED/UNMETALLED ROADS
RIVERS AND KHADS
SYMBOLIC REPRESENTATION OF VILLAGES IN FOLLOWING CATEGORIES
LESS THAN 100
100 TO 249
250 TO 499
500 AND ABOVE
UNINHABITED VILLAGES WITH FORESTS
POST OFFICES
POST & TELEGRAPH OFFICES
POLICE STATIONS/POSTS
REST HOUSES
TOWNS
HOSPITALS, PRIMARY HEALTH CENTRES AND DISPENSARIES
75°50' East of Greenwich

TEHSIL
BHATTIYAT

Location Code No.	Name of Village (Hadbast No.)/ Urban Agglomeration/Town/Ward/ Urban Enumerator's Block		Area of Village in acres and of Town/ Ward in Km.²	Occupied Residential Houses	No. of Households	Total Population (including Institutional and Houseless Population) P	M	F	Scheduled Castes M	F	Scheduled Tribes M	F	Literate and Educated Persons M	F	Total Workers (I–IX) M	F
1	2		3	4	5	6	7	8	9	10	11	12	13	14	15	16
4	BHATTIYAT TEHSIL															
	Total		**Km.² 667.9**	**12,362**	**12,782**	**64,147**	**32,997**	**31,150**	**4,317**	**3,884**	**7,647**	**8,102**	**11,839**	**4,921**	**18,641**	**5,511**
	Rural		*Km.² 653.6*	*11,099*	*11,475*	*57,117*	*29,212*	*27,905*	*3,916*	*3,510*	*7,647*	*8,102*	*9,642*	*3,227*	*16,919*	*5,260*
	Urban		*Km.² 14.3*	*1,263*	*1,307*	*7,030*	*3,785*	*3,245*	*401*	*374*	...	...	*2,197*	*1,694*	*1,722*	*251*
	RURAL AREAS															
1	Khairi	(1)	418	13	15	55	32	23	24	22	...	...	1	...	24	...
2	Potan	(2)	1,022	13	13	97	57	40	1	...	15	13	9	2	33	...
3	Chaunka	(3)	1,112	13	13	90	52	38	...	...	10	5	10	...	25	1
4	Dulagar	(4)	270	3	3	11	6	5	...	...	...	...	1	...	4	...
5	Mel	(5)	1,318	108	108	528	266	262	22	26	...	...	107	36	157	14
6	Dramman	(6)	574	29	29	139	72	67	...	...	...	...	17	5	38	...
7	Durhun	(7)	122	4	4	29	15	14	...	...	...	...	5	...	12	3
8	Bakan	(8)	310	29	29	141	79	62	...	...	...	...	16	1	50	14
9	Kanyarka Thati	(9)	194	22	22	114	57	57	...	...	...	...	13	...	39	16
10	Dhard	(10)	139	15	15	78	38	40	...	...	...	...	10	3	23	...
11	Bangota	(11)	185	9	9	48	26	22	...	...	...	...	13	...	11	...
12	Banni	(12)	123	13	13	68	33	35	4	4	...	...	8	2	18	...
13	Dhalog	(13)	209	28	28	118	55	63	...	...	...	...	23	7	34	1
14	Kallar	(14)	216	22	22	107	57	50	...	...	...	...	14	...	38	13
15	Basa	(15)	200	12	12	54	30	24	...	...	...	...	9	2	18	6
16	Uled	(16)	142	18	18	87	47	40	32	24	...	...	10	...	25	16
17	Liled	(17)	271	17	17	91	44	47	...	...	...	...	18	1	31	11
18	Sohar	(18)	250	7	7	34	18	16	...	...	...	...	6	2	9	7
19	Kail	(19)	379	20	20	112	58	54	...	...	...	...	26	8	28	...
20	Teiyan	(20)	498	12	12	47	27	20	10	4	...	...	4	...	19	2

PRIMARY CENSUS ABSTRACT

WORKERS																						
I		II		III		IV		V				VI		VII		VIII		IX		X		
								(a)		(b)										Non-Workers		Location Code No.
M	F	M	F	M	F	M	F	M	F	M	F	M	F	M	F	M	F	M	F	M	F	
17	18	19	20	21	22	23	24	25	26	27	28	29	30	31	32	33	34	35	36	37	38	1
13,279	4,857	528	96	422	104	13	1	409	40	359	56	642	28	564	6	259	6	2,166	317	14,356	25,639	
13,254	*4,855*	*525*	*96*	*358*	*102*	*7*	*1*	*373*	*38*	*181*	*5*	*367*	*1*	*356*	*3*	*125*	*1*	*1,373*	*158*	*12,293*	*22,645*	
25	*2*	*3*	...	*64*	*2*	*6*	...	*36*	*2*	*178*	*51*	*275*	*27*	*208*	*3*	*134*	*5*	*793*	*159*	*2,063*	*2,994*	
24	...	...	...	...	...	...	...	...	...	...	...	...	...	...	...	...	...	...	...	8	23	1
25	...	...	...	3	...	...	...	...	...	...	...	...	...	...	...	...	...	5	...	24	40	2
25	...	...	...	...	...	...	...	...	...	...	...	...	...	...	...	...	...	...	1	27	37	3
4	...	...	...	...	...	...	...	...	...	...	...	...	...	...	...	...	...	...	...	2	5	4
124	12	6	...	2	...	...	...	6	...	...	...	...	...	4	...	1	...	14	2	109	248	5
37	...	...	...	...	...	...	...	...	...	1	...	...	...	...	...	...	...	...	...	34	67	6
12	3	...	...	...	...	...	...	...	...	...	...	...	...	...	...	...	...	...	...	3	11	7
49	14	...	...	...	...	...	...	...	...	...	...	1	...	...	...	...	...	...	...	29	48	8
37	16	...	...	...	...	...	...	1	...	...	...	1	...	...	...	...	...	...	...	18	41	9
15	...	...	...	...	...	...	...	...	...	...	...	2	...	1	...	...	...	5	...	15	40	10
9	...	...	...	...	...	...	...	1	...	...	...	...	...	...	...	1	...	...	...	15	22	11
12	...	...	...	...	...	...	...	...	...	1	...	...	...	2	...	2	...	1	...	15	35	12
28	...	...	1	...	...	...	...	...	...	1	...	2	...	...	...	3	...	...	...	21	62	13
36	13	...	...	...	...	...	...	1	...	...	...	1	...	...	...	...	...	...	...	19	37	14
17	6	...	...	...	...	...	...	...	...	...	...	1	...	...	...	...	...	...	...	12	18	15
18	16	1	...	...	...	...	...	5	...	...	...	1	...	...	...	...	...	...	...	22	24	16
28	11	...	...	2	...	...	...	...	...	...	...	1	...	...	...	...	...	...	..	13	36	17
7	7	...	...	...	...	...	...	...	...	...	...	1	...	1	...	...	...	...	...	9	9	18
26	...	...	...	...	...	...	...	...	...	...	...	...	...	...	...	...	...	2	...	30	54	19
16	2	...	...	...	...	...	...	3	...	...	...	...	...	...	...	...	...	...	...	8	18	20

Location Code No.	Name of Village (Hadbast No.)/ Urban Agglomeration/Town/Ward/ Urban Enumerator's Block	Area of Village in acres and of Town/ Ward in Km.²	Occupied Residential Houses	No. of Households	Total Population (including Institutional and Houseless Population)			Scheduled Castes		Scheduled Tribes		Literate and Educated Persons		Total Workers (I—IX)	
					P	M	F	M	F	M	F	M	F	M	F
1	2	3	4	5	6	7	8	9	10	11	12	13	14	15	16
21	Chambi	(21) 541	34	34	127	65	62	1	...	...	...	22	13	41	34
22	Lari	(22) 1,027	29	29	122	57	65	3	8	...	...	18	7	33	40
23	Sandhara	(23) 199	26	26	91	47	44	15	10	...	...	18	6	34	30
24	Siaru	(24) 255	8	8	37	21	16	...	...	...	...	9	1	9	12
25	Dal	(25) 377	16	16	102	46	56	9	12	...	...	18	3	21	34
26	Sudal	(26) 244	22	22	100	48	52	4	3	...	...	17	4	26	6
27	Banun	(27) 199	11	11	47	22	25	...	...	...	...	5	1	14	12
28	Khuin	(28) 510	24	24	122	63	59	...	...	...	...	21	2	37	...
29	Baugur	(29) 135	12	12	66	36	30	...	...	...	...	13	1	17	...
30	Tahu Dhar Jangal	(30) 168	1	1	2	1	1	1	1	...	...	...	...	...	1
31	Bug Dhar	(31) 349	51	51	249	130	119	86	70	...	...	40	6	82	2
32	Dhar Kolian	(32) 235	17	17	106	51	55	47	53	...	...	8	...	32	...
33	Tarwar	(33) 335	10	10	61	33	28	1	3	...	...	6	...	19	6
34	Garh	(34) 413	39	39	197	93	104	5	9	...	...	36	16	46	63
35	Chun	(35) 275	31	31	132	67	65	18	20	6	3	31	34	42	1
36	Minu	(36) 540	19	19	84	42	42	2	4	...	...	10	...	25	1
37	Kandeh	(37) 506	54	54	258	131	127	...	...	...	...	36	11	75	20
38	Kapei	(38) 274	4	4	11	3	8	...	...	...	...	...	...	3	...
39	Dhalan	(39) 209	9	9	38	23	15	...	...	...	...	5	...	18	4
40	Simbleu Uperla	(40) 1,018	23	27	150	90	60	9	4	17	8	22	4	47	3
41	Sanjpoi	(41) 153	4	4	24	13	11	...	...	...	...	1	...	8	3
42	Sanjip	(42) 302	10	10	62	32	30	...	...	...	...	12	...	19	6
43	Janoli	(43) 243	14	14	67	38	29	...	...	...	...	7	...	22	16
44	Manjdhar	(44) 384	24	24	119	57	62	4	2	...	...	12	...	38	5
45	Rangar	(45) 260	16	16	97	50	47	...	...	...	...	13	1	34	18
46	Nahun	(46) 271	16	16	95	48	47	2	4	...	...	9	1	34	11
47	Dhar	(47) 263	25	25	132	68	64	...	...	...	...	14	...	45	25
48	Nagali	(48) 130	10	10	65	35	30	8	5	...	...	11	4	17	9
49	Buroh	(49) 296	14	14	65	35	30	...	...	...	...	4	...	23	8
50	Chhunun	(50) 235	36	36	171	92	79	38	30	...	...	18	1	54	32

PRIMARY CENSUS ABSTRACT

WORKERS																						
I		II		III		IV		V				VI		VII		VIII		IX		X		
								(a)		(b)										Non-Workers		Location Code No.
M	F	M	F	M	F	M	F	M	F	M	F	M	F	M	F	M	F	M	F	M	F	
17	18	19	20	21	22	23	24	25	26	27	28	29	30	31	32	33	34	35	36	37	38	1
38	34	...	...	...	...	...	...	1	...	...	...	...	...	...	...	...	...	2	...	24	28	21
32	40	...	...	...	...	...	...	...	...	...	...	...	...	1	...	...	...	...	...	24	25	22
26	28	2	2	...	...	...	...	1	...	1	...	2	...	...	...	...	...	2	...	13	14	23
9	12	...	...	...	...	...	...	...	...	...	...	...	...	...	...	...	...	...	...	12	4	24
18	32	...	...	...	...	...	...	...	2	...	...	...	...	...	...	1	...	2	...	25	22	25
19	6	2	...	...	...	...	...	...	...	...	...	...	...	2	...	...	...	3	...	22	46	26
14	12	...	...	...	...	...	...	...	...	...	...	...	...	...	...	...	...	...	...	8	13	27
34	...	1	...	...	...	...	...	...	...	...	...	...	...	...	...	...	...	2	...	26	59	28
11	...	...	...	1	...	...	...	...	...	...	...	3	...	...	...	...	...	2	...	19	30	29
...	...	...	1	...	...	...	...	...	...	...	...	...	...	...	...	...	...	...	...	1	...	30
44	1	2	...	6	...	...	...	5	...	4	...	1	...	3	...	9	...	8	1	48	117	31
25	...	...	...	1	...	...	...	2	...	...	...	3	...	...	...	...	...	1	...	19	55	32
19	6	...	...	...	...	...	...	...	...	...	...	...	...	...	...	...	...	...	...	14	22	33
38	58	...	...	...	...	...	...	1	4	1	...	1	...	...	...	...	...	5	1	47	41	34
11	...	14	1	...	...	...	...	1	...	1	...	...	...	2	...	...	...	13	...	25	64	35
22	...	2	1	...	...	...	...	...	...	...	...	...	...	...	...	...	...	1	...	17	41	36
68	20	...	...	...	...	...	...	...	...	1	...	...	...	...	...	...	...	6	...	56	107	37
3	...	...	...	...	...	...	...	...	...	...	...	...	...	...	...	...	...	...	...	...	8	38
16	4	...	...	...	...	...	...	...	...	...	...	...	...	...	...	...	...	2	...	5	11	39
32	2	3	1	7	...	...	...	...	...	2	...	...	...	2	...	...	...	1	...	43	57	40
7	2	...	1	...	...	...	...	...	...	...	...	...	...	...	...	1	...	...	...	5	8	41
16	2	3	4	...	...	...	...	...	...	...	...	...	...	...	...	...	...	...	...	13	24	42
9	...	12	16	1	...	...	...	...	...	...	...	...	...	...	...	...	...	...	...	16	13	43
36	4	2	1	...	...	...	...	...	...	...	...	...	...	...	...	...	...	...	...	19	57	44
24	17	5	...	...	1	...	...	...	...	...	...	...	...	...	...	1	...	4	...	16	29	45
30	7	1	4	1	...	...	...	...	...	1	...	...	...	...	...	...	...	1	...	14	36	46
36	25	...	...	...	...	...	...	...	...	...	...	4	...	...	...	1	...	4	...	23	39	47
14	8	...	...	...	...	...	...	...	...	...	...	...	...	...	...	1	...	2	1	18	21	48
22	8	...	...	...	...	...	...	...	...	...	...	...	...	...	...	...	...	1	...	12	22	49
41	32	...	...	...	...	...	...	7	...	...	...	1	...	...	...	2	...	3	...	38	47	50

Location Code No.	Name of Village (Hadbast No.)/ Urban Agglomeration/Town/Ward/ Urban Enumerator's Block		Area of Village in acres and of Town/ Ward in Km2.	Occupied Residential Houses	No. of Households	Total Population (including Institutional and Houseless Population)			Scheduled Castes		Scheduled Tribes		Literate and Educated Persons		Total Workers (I—IX)	
						P	M	F	M	F	M	F	M	F	M	F
1	2		3	4	5	6	7	8	9	10	11	12	13	14	15	16
51	Dabrehn Jangal	(51)	58	...	...		*Uninhabited*		...	...	...	...	...	...	...	...
52	Dabrehn	(52)	142	7	7	29	17	12	...	...	17	12	4	...	9	
53	Lunah	(53)	103	4	4	21	9	12	...	...	...	...	6	1	6	3
54	Kuther	(54)	131	12	13	60	25	35	3	1	...	...	6	...	15	16
55	Pandol	(55)	210	16	16	84	39	45	3	2	36	43	16	1	29	37
56	Dhunera	(56)	176	9	9	74	33	41	...	...	2	3	8	2	22	33
57	Kaniarka	(57)	229	23	23	113	59	54	18	12	...	...	27	1	35	18
58	Tappar	(58)	272	34	34	160	84	76	42	33	...	...	23	3	55	10
59	Ghaghi Dhar Jangal	(59)	319	1	1	1	1	...	1	...	...	...	...	...	1	...
60	Chakra	(60)	374	33	33	188	94	94	6	3	5	7	42	18	45	72
61	Sherpur	(61)	430	79	79	418	216	202	19	18	...	...	79	18	108	125
62	Kharira	(62)	141	10	10	46	21	25	...	...	...	...	7	...	14	8
63	Kakiana	(63)	444	43	43	224	115	109	2	3	11	10	14	2	78	75
64	Chaurah	(64)	167	9	9	62	34	28	...	...	...	...	6	...	19	17
65	Gandhiar	(65)	516	33	33	132	76	56	...	...	...	...	12	...	56	16
66	Jakna	(66)	119	8	8	30	14	16	1	3	...	...	1	...	6	10
67	Mandyar	(67)	271	42	42	196	95	101	23	20	28	40	19	3	54	76
68	Goli	(68)	283	81	81	391	209	182	88	61	17	21	52	9	135	105
69	Manola	(69)	62	14	14	49	25	24	22	21	...	...	7	...	18	18
70	Badrotu	(70)	245	43	44	214	117	97	32	31	50	38	39	1	81	68
71	Drabbar	(71)	399	25	25	147	77	70	11	8	45	40	27	3	41	33
72	Matola	(72)	143	23	23	100	50	50	48	48	...	...	5	...	36	35
73	Kalatope	(73)	2,653	17	17	59	42	17	20	15	1	...	24	...	37	10
74	Catchmentala	(74)	444	...	...		*Uninhabited*		...	...	...	...	...	...	...	...
75	Rikhnala	(75)	129	...	...		*Uninhabited*		...	...	...	...	...	...	...	...
76	Kholi Kuffar	(76)	154	...	...		*Uninhabited*		...	...	...	...	...	...	...	...
77	Guniala	(77)	347	61	61	369	179	190	...	...	164	179	66	1	99	113
78	Karelnu	(78)	113	...	...		*Uninhabited*		...	...	...	...	...	...	...	...
79	Gothri	(79)	182	1	1	8	5	3	...	...	5	3	...	...	2	2
80	Bhatoli	(80)	324	67	67	362	170	192	...	...	94	97	48	13	99	118

PRIMARY CENSUS ABSTRACT

WORKERS																						
I		II		III		IV		V				VI		VII		VIII		IX		X		
								(a)		(b)										Non-Workers		Location Code No.
M	F	M	F	M	F	M	F	M	F	M	F	M	F	M	F	M	F	M	F	M	F	
17	18	19	20	21	22	23	24	25	26	27	28	29	30	31	32	33	34	35	36	37	38	1
...	...	...	...	...	...	...	*Uninhabited*															51
5	1	4	3	...	...	...	...	...	...	...	...	...	...	...	...	...	...	...	...	8	8	52
4	...	1	...	...	3	...	...	...	...	...	...	...	...	...	...	...	...	1	...	3	9	53
11	3	2	2	2	11	...	...	...	...	...	...	...	...	...	...	...	...	...	...	10	19	54
29	37	...	...	...	...	...	...	...	...	...	...	...	...	...	...	...	...	...	...	10	8	55
22	33	...	...	...	...	...	...	...	...	...	...	...	...	...	...	...	...	...	...	11	8	56
18	2	10	5	2	11	...	...	1	...	1	...	...	...	...	...	...	...	3	...	24	36	57
28	...	20	6	1	3	...	...	2	1	1	...	2	...	...	...	...	...	1	...	29	66	58
1	...	...	...	...	...	...	...	...	...	...	...	...	...	...	...	...	...	...	...	...	...	59
39	72	...	...	...	...	...	...	...	...	...	...	...	...	...	...	...	...	6	...	49	22	60
95	125	...	...	...	...	...	...	1	...	...	...	...	...	1	...	...	...	11	...	108	77	61
10	...	3	8	...	...	...	...	...	...	...	...	1	...	...	...	...	...	...	...	7	17	62
71	75	...	...	1	...	...	...	...	...	2	...	1	...	...	...	...	...	3	...	37	34	63
19	17	...	...	...	...	...	...	...	...	...	...	...	...	...	...	...	...	...	...	15	11	64
50	16	...	...	1	...	...	...	...	...	...	...	2	...	3	...	...	...	...	...	20	40	65
6	10	...	...	...	...	...	...	...	...	...	...	...	...	...	...	...	...	...	...	8	6	66
46	66	...	...	4	10	...	...	...	...	...	...	1	...	...	...	2	...	1	...	41	25	67
105	99	1	...	12	6	1	...	...	...	1	...	3	...	2	..	...	...	10	...	74	77	68
16	18	...	...	...	...	...	...	...	...	...	...	1	...	...	...	...	...	1	...	7	6	69
69	67	...	...	5	1	...	...	...	...	3	...	1	...	1	...	...	...	2	...	36	29	70
37	30	...	...	3	3	...	...	...	...	...	...	...	...	...	...	...	...	1	...	36	37	71
34	35	...	...	1	...	...	...	...	...	1	...	...	...	...	...	...	...	...	...	14	15	72
...	...	...	...	19	10	...	...	...	...	...	...	...	...	2	...	...	...	16	...	5	7	73
...	...	...	...	...	...	...	*Uninhabited*															74
...	...	...	...	...	...	...	*Uninhabited*															75
...	...	...	...	...	...	...	*Uninhabited*															76
84	112	...	...	5	...	...	...	1	...	...	...	4	...	1	...	...	...	4	1	80	77	77
...	...	...	...	...	...	...	*Uninhabited*															78
2	1	...	...	...	1	...	...	...	...	...	...	...	...	...	..	...	...	...	...	3	1	79
94	117	...	...	...	...	...	...	...	...	...	...	...	...	...	...	...	...	5	1	71	74	80

Location Code No.	Name of Village (Hadbast No.)/ Urban Agglomeration/Town/Ward/ Urban Enumerator's Block	Area of Village in acres and of Town/ Ward in Km.^{2}	Occupied Residential Houses	No. of Households	Total Population (including Institutional and Houseless Population)			Scheduled Castes		Scheduled Tribes		Literate and Educated Persons		Total Workers (I—IX)	
					P	M	F	M	F	M	F	M	F	M	F
1	2	3	4	5	6	7	8	9	10	11	12	13	14	15	16
81	Ser (81)	319	88	88	425	220	205	46	55	50	46	89	18	123	123
82	Bathri (82)	81	84	84	342	178	164	3	4	19	14	123	88	92	15
83	Kaphla (83)	153	33	33	177	87	90	5	7	48	54	37	3	47	55
84	Dadra (84)	199	78	78	411	194	217	51	54	48	58	50	5	119	136
85	Dadra Jangal (85)	80	...	...	*Uninhabited*			...	...	...	...	...	...	...	...
86	Frotka (86)	165	27	27	157	81	76	7	6	55	52	28	2	49	51
87	Ruliani (87)	126	48	48	261	120	141	...	...	119	141	48	7	71	83
88	Darota (88)	260	42	50	270	135	135	...	...	133	135	49	6	80	3
89	Dagoh (89)	174	5	5	23	13	10	...	...	13	10	5	1	7	3
90	Jandri Ghat Jangal (90)	141	1	1	2	2	...	...	...	2	...	1	...	1	...
91	Barinni (91)	90	26	27	192	99	93	...	...	99	93	37	5	56	50
92	Raula (92)	79	32	32	170	78	92	...	...	78	92	23	1	46	55
93	Bariata (93)	122	37	37	199	95	104	...	...	86	98	33	...	54	59
94	Maluda (94)	316	64	64	341	171	170	25	18	136	144	74	5	93	98
95	Surkhi-Gala Jangal (95)	381	22	22	72	39	33	4	3	1	...	29	14	27	...
96	Ugral (96)	87	20	20	117	65	52	...	...	...	...	23	2	29	...
97	Pukhar (97)	97	38	38	196	94	102	...	...	...	...	42	2	53	...
98	Banikhet (98)	243	186	186	726	406	320	68	65	33	27	122	134	225	17
99	Banikhet Jangal (99)	259	7	7	51	26	25	7	4	19	21	9	...	9	...
100	Bareru (100)	250	10	10	49	28	21	24	13	...	...	8	2	11	2
101	Samliatta (101)	275	14	17	85	50	35	...	...	...	...	17	2	29	4
102	Duka (102)	194	16	16	86	49	37	...	...	...	...	13	3	26	...
103	Lunna (103)	288	19	20	110	54	56	...	...	...	...	13	9	28	1
104	Khaddi (104)	333	32	32	157	85	72	19	13	...	...	26	...	47	1
105	Lar (105)	421	27	27	151	83	68	38	31	...	...	20	2	41	2
106	Belli (106)	175	35	38	185	99	86	32	26	...	...	38	9	59	4
107	Duniara (107)	316	42	42	232	123	109	...	...	...	...	42	12	68	5
108	Kunah (108)	106	12	12	74	31	43	...	...	...	...	5	3	21	21
109	Tritha (109)	170	18	18	91	47	44	...	...	...	...	14	1	29	20
110	Behtna Kut (110)	245	27	28	118	70	48	...	...	...	...	22	1	49	34

PRIMARY CENSUS ABSTRACT

WORKERS																							
I		II		III		IV		V				VI		VII		VIII		IX		X			
								(a)		(b)										Non-Workers		Location Code No.	
M	F	M	F	M	F	M	F	M	F	M	F	M	F	M	F	M	F	M	F	M	F		
17	18	19	20	21	22	23	24	25	26	27	28	29	30	31	32	33	34	35	36	37	38	1	
97	123	...	...	5	...	...	...	4	...	...	...	2	...	7	...	...	...	8	...	97	82	81	
15	3	1	...	...	...	...	...	14	...	6	...	4	...	13	...	...	...	39	12	86	149	82	
43	55	...	...	...	...	...	...	1	...	...	...	1	...	...	...	...	...	2	...	40	35	83	
76	109	1	2	6	23	...	...	11	...	...	...	8	...	3	1	2	...	12	...	75	81	84	
...	...	...	...	...	...	...		*Uninhabited*		...	...	...	...	...	...	...	...	...	...	...	...	85	
43	51	...	...	...	...	...	...	3	...	...	...	1	...	1	...	...	...	...	...	32	25	86	
51	83	...	...	2	...	...	...	...	...	...	...	...	...	6	...	1	...	14	...	49	58	87	
73	3	...	...	1	...	...	...	...	...	1	...	1	...	...	...	...	...	4	...	55	132	88	
6	3	...	...	...	...	...	...	...	...	...	...	1	...	...	...	...	...	...	...	6	7	89	
...	...	...	...	...	...	...	...	...	...	...	...	...	...	...	...	...	...	1	...	1	...	90	
46	49	...	...	1	...	...	...	...	...	2	...	...	...	1	...	...	...	6	1	43	43	91	
27	55	...	...	...	...	...	...	...	...	2	...	1	...	...	...	1	...	15	...	32	37	92	
21	59	1	...	1	...	...	...	2	...	...	...	...	...	3	...	...	...	26	...	41	45	93	
62	97	1	...	1	...	...	...	5	...	1	...	...	...	1	1	...	...	22	...	78	72	94	
3	...	...	...	7	...	...	...	...	...	...	..	6	...	2	...	1	...	8	...	12	33	95	
19	...	...	...	2	...	...	...	...	...	...	...	2	...	1	...	1	...	4	...	36	52	96	
40	...	...	...	1	...	...	...	...	...	1	...	...	...	2	...	1	...	7	...	41	102	97	
52	4	...	...	17	3	...	...	3	...	13	...	10	...	27	...	16	...	87	10	181	303	98	
5	...	...	...	...	...	...	...	1	...	1	...	...	...	...	...	1	...	1	...	17	25	99	
2	2	...	...	...	...	...	...	2	...	1	...	...	...	...	...	...	...	1	...	17	19	100	
14	...	...	...	4	4	...	...	1	...	1	...	7	...	1	...	...	...	1	...	21	31	101	
9	...	...	...	...	...	...	...	...	...	...	...	15	...	...	...	...	...	1	...	23	37	102	
12	...	...	...	...	...	...	...	...	...	1	...	14	...	...	...	...	...	2	1	26	55	103	
20	1	...	...	...	...	...	...	...	...	...	...	25	...	...	...	...	...	2	...	58	71	104	
24	2	...	...	1	...	...	...	2	...	1	...	4	...	...	...	6	...	3	...	42	66	105	
29	4	...	...	1	...	...	...	2	...	...	...	22	...	3	...	...	...	2	...	40	82	106	
61	...	...	...	...	...	...	...	2	...	...	...	...	...	...	...	...	...	4	5	55	104	107	
21	21	...	...	...	...	...	...	...	...	...	...	...	...	...	...	...	...	...	...	10	22	108	
27	20	...	...	...	...	...	...	...	...	...	...	...	...	...	...	...	...	2	...	18	24	109	
48	84	...	...	...	...	...	...	...	...	...	...	...	...	...	...	...	...	1	...	21	14	110	

Location Code No.	Name of Village (Hadbast No.)/ Urban Agglomeration/Town/Ward/ Urban Enumerator's Block		Area of Village in acres and of Town/ Ward in Km.²	Occupied Residential Houses	No. of Households	Total Population (including Institutional and Houseless Population			Scheduled Castes		Scheduled Tribes		Literate and Educated Persons		Total Workers (I—IX)	
						P	M	F	M	F	M	F	M	F	M	F
1	2		3	4	5	6	7	8	9	10	11	12	13	14	15	16
111	Bharara	(111)	116	25	25	102	52	50	53	50	...	...	6	2	40	33
112	Kurla	(112)	112	13	13	73	38	35	...	...	...	...	13	1	24	8
113	Chatryara	(113)	692	...	...		*Uninhabited*		...	...	...	...	...	...	...	...
114	Sakrera	(114)	390	18	19	87	55	32	...	3	4	29	6	...	40	24
115	Kunna	(115)	276	13	13	72	36	36	...	...	36	36	12	1	30	25
116	Dhura Sapper	(116)	317	28	28	164	85	79	...	...	81	79	32	...	57	9
117	Khorti	(117)	107	9	9	44	23	21	1	1	...	...	3	...	16	7
118	Sigut	(118)	192	12	12	76	45	31	...	...	2	2	13	1	24	2
119	Sangrehan	(119)	165	24	24	103	51	52	27	24	13	21	13	6	33	...
120	Aled Katlu	(120)	102	12	12	66	39	27	10	9	...	...	16	1	17	...
121	Kehlu	(121)	354	39	46	215	115	100	...	...	...	...	42	5	69	...
122	Sel	(122)	233	12	12	61	31	30	...	...	8	7	10	2	18	...
123	Balera	(123)	307	38	38	190	102	88	27	23	53	52	42	3	65	26
124	Balera Jangal	(124)	193	...	...		*Uninhabited*		...	...	...	...	...	...	...	...
125	Chaltunl	(125)	334	42	42	209	116	93	...	...	26	25	30	3	72	41
126	Kut	(126)	1,514	49	49	257	124	133	19	26	10	14	42	...	18	49
127	Garana	(127)	614	32	32	170	89	81	23	23	13	11	19	...	59	...
128	Khorti Jangal	(128)	100	...	...		*Uninhabited*		...	...	...	...	...	...	...	...
129	Siknnn	(129)	309	22	22	111	55	56	26	20	...	...	17	3	29	...
130	Barha Jangal	(130)	174	...	...		*Uninhabited*		...	...	...	...	...	...	...	...
131	Kantla	(131)	159	9	9	47	19	28	...	...	...	...	6	...	9	...
132	Lahru	(132)	204	13	13	58	32	26	...	...	...	...	9	1	20	...
133	Chalama Jangal	(133)	405	...	...		*Uninhabited*		...	...	...	...	...	...	...	...
134	Chalama	(134)	194	70	71	343	166	177	10	10	...	...	79	65	55	...
135	Naini Khad	(135)	170	64	64	294	165	129	23	21	1	...	90	53	91	3
136	Tikri	(136)	257	28	28	128	72	56	7	9	...	...	20	2	36	...
137	Beral	(137)	481	38	46	197	104	93	...	...	...	...	40	14	57	...
138	Hatli	(138)	96	16	17	74	37	37	7	4	...	...	18	11	21	...
139	Rauni	(139)	864	49	51	242	135	107	4	1	...	...	53	10	97	12
140	Sanagar	(140)	658	3	8	51	32	19	5	2	...	...	4	...	23	3

PRIMARY CENSUS ABSTRACT

WORKERS																							
I		II		III		IV		V				VI		VII		VIII		IX		X			
								(a)		(b)										Non-Workers		Location Code No.	
M	F	M	F	M	F	M	F	M	F	M	F	M	F	M	F	M	F	M	F	M	F		
17	18	19	20	21	22	23	24	25	26	27	28	29	30	31	32	33	34	35	36	37	38	1	
40	33	...	...	...	...	...	...	...	...	...	...	...	...	...	...	...	...	...	...	12	17	111	
23	8	...	...	1	...	...	...	...	...	...	...	...	...	...	...	...	...	...	...	14	27	112	
...	...	...	...	...	...	...	*Uninhabited*													...	...	113	
39	24	1	...	...	...	...	...	...	...	...	...	...	...	...	...	...	...	...	...	15	8	114	
30	25	...	...	...	...	...	...	...	...	...	...	...	...	...	...	...	...	...	...	6	11	115	
53	9	...	...	3	...	...	...	...	...	...	...	...	...	1	...	...	...	...	...	28	70	116	
16	7	...	...	...	...	...	...	...	...	...	...	...	...	...	...	...	...	...	...	7	14	117	
21	2	...	...	...	...	...	...	...	...	2	...	1	...	...	...	...	...	...	...	21	29	118	
30	...	...	...	...	...	...	...	...	...	...	...	...	...	1	...	...	...	2	...	18	52	119	
14	...	...	...	...	...	...	...	...	...	...	...	1	...	...	...	...	...	2	...	22	27	120	
53	...	...	...	...	...	...	...	1	...	...	...	6	...	...	...	...	...	9	...	46	100	121	
16	...	...	...	1	...	...	...	...	...	...	...	...	...	1	...	...	...	...	...	13	30	122	
53	25	...	...	1	...	...	...	...	...	1	...	2	...	1	...	1	...	6	1	37	62	123	
...	...	...	...	...	...	...	*Uninhabited*													...	...	124	
50	41	...	...	...	...	...	...	...	...	17	...	2	...	...	...	...	...	3	...	44	52	125	
50	49	...	...	...	...	...	...	6	...	27	...	3	...	...	...	...	...	2	...	36	84	126	
25	...	33	...	...	...	...	...	...	...	...	...	1	...	...	...	...	...	...	...	30	81	127	
...	...	...	...	...	...	...	*Uninhabited*													...	...	128	
8	...	19	...	...	...	1	...	...	...	...	...	...	...	...	...	...	...	1	...	26	56	129	
...	...	...	...	...	...	...	*Uninhabited*													...	...	130	
8	...	...	...	...	...	1	...	...	...	...	...	...	...	...	...	...	...	...	...	10	28	131	
20	...	...	...	...	...	...	...	...	...	...	...	...	...	...	...	...	...	...	...	12	26	132	
...	...	...	...	...	...	...	*Uninhabited*													...	...	133	
38	...	...	...	...	...	...	...	4	...	1	...	...	...	2	...	1	...	9	...	111	177	134	
29	...	2	...	3	...	2	...	6	...	3	1	8	...	17	...	1	...	20	2	74	126	135	
34	...	1	...	...	...	...	...	...	...	...	...	...	...	...	...	...	...	1	...	36	56	136	
52	...	...	...	...	...	...	...	...	...	1	...	...	...	...	...	...	...	4	...	47	93	137	
18	...	...	...	1	...	...	...	1	...	...	...	...	...	...	...	...	...	1	...	16	37	138	
20	1	52	8	7	...	...	...	3	2	2	...	...	...	2	...	...	...	6	1	38	95	139	
8	1	15	2	...	...	...	...	...	...	...	...	...	...	...	...	...	...	...	...	9	16	140	

Location Code No.	Name of Village (Hadbast No.)/ Urban Agglomeration/ Town/Ward/ Urban Enumerator's Block		Area of Village in acres and of Town/ Ward in Km.²	Occupied Residential Houses	No. of Households	Total Population (including Institutional and Houseless Population)			Scheduled Castes		Scheduled Tribes		Literate and Educated Persons		Total Workers (I—IX)	
						P	M	F	M	F	M	F	M	F	M	F
1	2		3	4	5	6	7	8	9	10	11	12	13	14	15	16
141	Chhambar	(141)	439	7	7	37	19	18	...	...	...	...	3	1	12	2
142	Dibbar Khola	(442)	447	7	7	37	19	18	...	...	...	...	6	...	15	3
143	Dugoh	(143)	381	18	19	79	44	35	16	12	...	...	22	5	24	6
144	Bharmal	(144)	151	20	20	106	49	57	7	5	...	...	19	22	20	...
145	Mihal	(145)	443	23	24	136	73	63	1	...	3	...	41	25	40	...
146	Salohrka	(146)	623	15	15	95	47	48	...	...	...	...	9	4	28	1
147	Samatar	(147)	179	5	8	37	18	19	7	7	...	...	4	...	11	1
148	Bindili	(148)	267	3	3	19	12	7	...	...	...	...	4	...	4	...
149	Bela	(149)	500	5	5	28	13	15	1	...	...	...	1	...	11	...
150	Bela Jangal	(150)	99	...	1	12	7	5	...	...	...	...	...	...	4	3
151	Dangahri	(151)	661	26	30	224	124	100	16	11	6	2	38	9	72	13
152	Bahida Bagh	(152)	582	10	10	72	33	39	...	...	...	...	5	2	24	1
153	Taragarh	(153)	797	24	26	171	93	78	...	...	15	12	33	3	54	...
154	Berian	(154)	713	29	30	169	83	86	...	...	3	4	14	...	49	...
155	Kala Phat	(155)	451	14	15	94	63	31	...	...	...	...	12	...	39	7
156	Talahra	(156)	571	17	17	80	38	42	...	...	...	...	17	7	18	1
157	Bindgi	(157)	308	17	17	94	53	41	...	...	...	...	17	1	26	2
158	Kalni	(158)	412	25	25	119	65	54	...	...	4	3	18	3	46	...
159	Mughnu	(159)	208	20	20	107	52	55	9	6	...	...	18	...	33	...
160	Kakira Bhaikar	(160)	372	111	113	590	305	285	67	68	3	...	192	109	136	10
161	Kakira Kasba	(161)	13	131	131	628	309	319	9	4	2	...	242	226	122	32
162	Bhatoli	(162)	327	41	43	180	89	91	15	14	2	...	31	10	53	1
163	Mamla	(163)	187	63	66	269	142	127	2	...	1	...	71	37	65	2
164	Mamul Jangal	(164)	93	5	5	20	12	8	...	...	3	2	6	4	10	...
165	Kudera	(165)	364	44	49	223	110	113	...	...	...	...	21	5	72	1
166	Phagola	(166)	381	69	70	306	150	156	11	13	...	...	42	4	97	89
167	Chalera	(167)	767	49	51	220	112	108	55	52	...	...	16	2	76	65
168	Dilhori	(168)	323	27	30	143	74	69	2	1	1	...	20	1	46	23
169	Mahot Jangal	(169)	102	...	...	*Uninhabited*			...	...	...	...	...	...	...	...
170	Mohot	(170)	299	24	25	129	71	58	5	8	...	...	13	8	53	38

PRIMARY CENSUS ABSTRACT

WORKERS																						
I		II		III		IV		V				VI		VII		VIII		IX		X		
								(a)		(b)										Non-Workers		Location Code No.
M	F	M	F	M	F	M	F	M	F	M	F	M	F	M	F	M	F	M	F	M	F	
17	18	19	20	21	22	23	24	25	26	27	28	29	30	31	32	33	34	35	36	37	38	1
1	1	10	1	...	...	...	...	1	...	...	...	...	...	...	...	...	...	...	...	7	16	141
1	...	14	3	...	...	...	...	...	...	...	...	...	...	...	...	...	...	...	...	4	15	142
5	...	16	5	...	1	...	...	2	...	...	...	...	...	1	...	...	...	...	...	20	29	143
17	...	...	...	1	...	...	...	1	...	...	...	...	...	...	...	...	...	1	...	29	57	144
21	...	...	...	...	...	...	...	...	...	...	...	...	...	...	...	1	...	18	...	33	63	145
25	...	...	...	1	...	...	...	...	...	1	...	...	...	...	...	...	...	1	1	19	47	146
6	...	...	...	2	1	...	...	...	...	...	...	1	...	...	...	...	...	2	...	7	18	147
4	...	...	...	...	...	...	...	...	...	...	...	...	...	...	...	...	...	...	...	8	7	148
8	...	...	...	1	...	...	...	...	...	...	...	1	...	...	...	...	...	1	...	2	15	149
...	...	...	...	4	3	...	...	...	...	...	...	...	...	...	...	...	...	...	...	3	2	150
58	11	...	...	10	2	...	...	...	...	...	...	...	...	...	...	...	...	4	...	52	87	151
24	1	...	...	...	...	...	...	...	...	...	...	...	...	...	...	...	...	...	...	9	38	152
49	...	...	...	4	...	...	...	...	...	...	...	...	...	...	...	...	...	1	...	39	78	153
47	...	...	...	1	...	...	...	...	...	...	...	...	...	...	...	...	...	1	...	34	86	154
26	7	...	...	10	...	...	...	...	...	...	...	...	...	...	...	...	...	3	...	24	24	155
17	2	...	...	...	...	...	...	...	...	...	...	1	...	...	...	...	...	...	...	20	40	156
21	1	...	...	...	...	...	...	...	...	...	...	4	...	...	...	...	...	1	...	27	40	157
44	...	...	...	...	...	...	...	...	...	...	...	...	...	...	...	...	...	2	...	19	54	158
26	...	...	...	...	...	...	...	4	...	...	...	2	...	...	...	...	...	1	...	19	55	159
45	4	...	...	2	...	...	...	8	...	2	...	26	...	6	...	11	...	36	6	169	275	160
1	1	...	...	2	...	...	...	18	1	9	1	11	1	34	1	5	...	42	27	187	287	161
38	...	...	...	1	...	...	...	9	1	1	...	2	...	...	...	2	...	...	...	36	90	162
33	...	...	...	1	...	...	...	...	...	3	...	6	...	7	...	...	...	15	2	77	125	163
...	...	...	...	4	...	...	...	...	...	...	...	...	...	...	...	...	...	6	...	2	8	164
44	...	...	...	1	...	...	...	...	...	2	...	18	...	...	...	1	...	6	1	38	112	165
73	83	6	3	1	...	...	...	5	2	...	...	2	...	2	...	...	...	8	1	53	67	166
64	65	...	...	...	...	...	...	8	...	...	...	2	...	...	...	...	...	2	...	36	43	167
45	22	1	...	...	1	...	...	...	...	...	...	...	...	...	...	...	...	...	...	28	46	168
...	...	...	...	...	...	...	*Uninhabited*													...	...	169
50	38	...	...	1	...	...	...	...	...	...	...	...	...	...	...	...	...	2	...	18	20	170

Location Code No.	Name of Village (Hadbast No.)/ Urban Agglomeration/Town/Ward/ Urban Enumerator's Block		Area of Village in acres and of Town/ Ward in Km.²	Occupied Residential Houses	No. of Household	Total Population (including Institutional and Houseless Population)			Scheduled Castes		Scheduled Tribes		Literate and Educated Persons		Total Workers (I—IX)	
						P	M	F	M	F	M	F	M	F	M	F
1	2		3	4	5	6	7	8	9	10	11	12	13	14	15	16
171	Manola	(171)	267	24	24	110	49	61	8	14	...	...	10	14	37	41
172	Auhar	(172)	174	10	13	54	32	22	...	...	...	...	7	...	17	16
173	Khareda	(173)	231	25	26	131	56	75	2	5	...	...	18	7	40	46
174	Ghiui	(174)	359	5	6	32	16	16	...	...	...	...	5	1	10	9
175	Hathola	(175)	264	11	11	60	33	27	...	...	3	5	1	...	25	16
176	Rang	(176)	196	24	26	97	48	49	...	...	...	...	7	...	25	25
177	Hobar	(177)	506	83	85	376	190	186	26	27	5	2	64	27	123	51
178	Jambal Morhu	(178)	186	20	24	137	72	65	...	...	...	...	32	1	40	36
179	Mithyar	(179)	185	15	16	89	42	47	...	...	...	...	15	1	25	26
180	Utki	(180)	102	14	16	56	25	31	3	2	...	...	7	...	13	19
181	Bhora	(181)	229	9	9	22	14	8	...	...	9	4	2	...	11	2
182	Thanoli	(182)	486	43	46	237	122	115	...	...	81	88	18	1	77	30
183	Dramman	(183)	371	32	35	156	78	79	8	5	70	74	16	...	52	27
184	Panjola	(184)	429	23	25	103	53	50	...	...	27	21	11	1	37	1
185	Kudda	(185)	259	73	77	346	173	173	27	33	25	27	47	13	119	83
186	Hunera	(186)	142	14	16	41	22	19	3	2	...	...	1	...	19	14
187	Baduni	(187)	291	28	21	113	59	54	1	1	8	5	12	3	43	34
188	Awan	(188)	696	83	83	379	183	196	71	63	49	60	51	8	124	62
189	Banni	(189)	885	51	54	237	112	125	47	37	63	88	16	2	81	82
190	Kari-Kothi	(190)	592	71	72	324	165	159	26	18	95	97	20	2	116	101
191	Purkara	(191)	769	19	19	76	33	43	...	...	32	43	2	...	25	23
192	Dhamgaraon	(192)	739	22	23	109	56	53	...	...	56	52	12	...	43	32
193	Rakhed	(193)	2,163	25	30	174	83	91	...	...	82	91	14	...	56	43
194	Sandhar	(194)	796	17	17	93	40	53	10	11	30	42	6	...	36	34
195	Chapnal	(195)	323	...	...	*Uninhabited*			...	...	...	...	...	...	...	...
196	Luhani	(196)	524	17	19	96	48	48	...	...	48	48	...	...	36	2
197	Ban8ot	(197)	492	2	2	9	4	5	...	...	...	...	...	...	3	1
198	Dobhu	(198)	273	...	...	*Uninhabited*			...	...	...	...	...	...	...	...
199	Behal	(199)	595	25	31	165	79	86	...	...	78	86	4	2	45	...
200	Bhabhled	(209)	1,032	26	20	116	57	59	...	...	22	33	2	...	40	16

PRIMARY CENSUS ABSTRACT

WORKERS																						
I		II		III		IV		V				VI		VII		VIII		IX		X		
								(a)		(b)										Non-Workers		Location Code No.
M	F	M	F	M	F	M	F	M	F	M	F	M	F	M	F	M	F	M	F	M	F	
17	18	19	20	21	22	23	24	25	26	27	28	29	30	31	32	33	34	35	36	37	38	1
35	41	...	...	...	...	...	...	...	...	...	...	...	...	...	...	...	...	2	...	12	20	171
15	15	...	...	...	...	...	...	...	...	2	1	...	...	...	...	...	...	...	...	15	6	172
38	45	...	...	...	...	...	...	...	...	1	...	...	...	...	...	...	...	1	1	16	29	173
10	9	...	...	...	...	...	...	...	...	...	...	...	...	...	...	...	...	...	...	6	7	174
25	16	...	...	...	...	...	...	...	...	...	...	...	...	...	...	...	...	...	...	8	11	175
35	25	...	...	...	...	...	...	...	...	...	...	...	...	...	...	...	...	...	...	13	24	176
95	44	1	...	...	...	...	...	7	1	1	...	3	...	4	...	...	...	12	6	67	135	177
29	31	...	...	...	...	...	...	10	5	...	...	...	...	...	...	...	...	1	...	32	29	178
25	26	...	...	...	...	...	...	...	...	...	...	...	...	...	...	...	...	...	...	17	21	179
16	17	...	...	...	...	...	...	2	2	...	...	...	...	...	...	...	...	...	...	7	12	180
11	2	...	...	...	...	...	...	...	...	...	...	...	...	...	...	...	...	...	...	3	6	181
70	30	2	...	...	...	...	...	1	...	...	...	1	...	...	...	...	...	3	...	45	85	182
49	27	...	...	...	...	...	...	...	...	...	...	3	...	...	...	...	...	...	...	26	52	183
34	1	1	...	...	...	...	...	...	...	...	...	1	...	...	...	...	...	1	...	16	49	184
108	80	...	...	...	1	...	...	1	1	1	...	...	...	3	...	...	...	6	1	54	90	185
19	14	...	...	...	...	...	...	...	...	...	...	...	...	...	...	...	...	...	...	3	5	186
40	34	1	...	...	...	...	...	...	...	...	...	...	...	...	...	...	...	2	...	16	20	187
103	60	...	...	...	...	...	...	9	1	...	...	...	...	1	...	4	...	7	1	59	134	188
79	82	...	...	...	...	...	...	...	...	...	...	...	...	...	...	...	...	2	...	31	43	189
110	101	...	...	1	...	...	...	...	...	1	...	...	...	...	...	...	...	4	...	49	58	190
25	23	...	...	...	...	...	...	...	...	...	...	...	...	...	...	...	...	...	...	8	20	191
43	32	...	...	...	...	...	...	...	...	...	...	...	...	...	...	...	...	...	...	13	21	192
54	43	...	...	...	...	...	...	1	...	...	...	...	...	...	...	...	...	1	...	27	48	193
36	34	...	...	...	...	...	...	...	...	...	...	...	...	...	...	...	...	...	...	4	19	194
...	...	...	...	...	...	...	*Uninhabited*			...	...	...	...	...	...	...	...	...	...	...	...	195
...	...	36	2	...	...	...	...	...	...	...	...	...	...	...	...	...	...	...	...	12	46	196
...	...	3	1	...	...	...	...	...	...	...	...	...	...	...	...	...	...	...	...	1	4	197
...	...	...	...	...	...	...	*Uninhabited*			...	...	...	...	...	...	...	...	...	...	...	...	198
...	...	44	...	...	...	...	...	...	...	...	...	...	...	...	...	...	...	1	...	34	86	199
40	16	...	...	...	...	...	...	...	...	...	...	...	...	...	...	...	...	...	...	17	43	200

Location Code No.	Name of Village (Hadbast No.)/ Urban Agglomeration/Town/Ward/ Urban-Enumerator's Block	Area of Village in acres and of Town/ Ward in Km.²	Occupied Residential Houses	No. of Households	Total Population (including Institutional and Houseless Population)			Scheduled Castes		Scheduled Tribes		Literate and Educated Persons		Total Workers (I—IX)	
					P	M	F	M	F	M	F	M	F	M	F
1	2	3	4	5	6	7	8	9	10	11	12	13	14	15	16
201	Bhatun Jangal (201)	76	...	...	*Uninhabited*			...	...	...	...	...	...	...	...
202	Barei Jangal (202)	989	1	1	1	1	...	...	...	...	...	...	...	1	...
203	Barei (203)	211	28	31	146	75	71	37	33	16	19	12	...	56	18
204	Malunda (204)	1,368	70	88	392	193	199	28	20	97	121	37	...	138	42
205	Kalm (205)	2,117	4	5	30	15	15	...	...	15	15	1	...	11	6
206	Prungal (206)	1,050	18	19	129	67	62	...	...	28	25	9	...	38	...
207	Prungal Jangal (207)	188	...	...	*Uninhabited*			...	...	...	...	...	...	...	...
208	Banet (208)	415	50	52	231	116	115	21	14	55	62	29	4	73	...
209	Bhagrotra (209)	629	22	25	137	67	70	1	2	29	26	7	...	45	...
210	Chudhana (210)	626	37	37	202	103	99	11	11	53	54	35	87	74	63
211	Sela (211)	554	75	78	447	208	239	15	15	157	192	96	87	128	102
212	Kalehtar (212)	607	66	69	309	147	162	16	16	47	48	40	5	87	96
213	Kutehr (213)	530	107	112	465	243	222	28	25	95	100	93	31	152	68
214	Jauuhi (214)	286	39	46	208	116	92	25	15	2	...	41	9	78	10
215	Agahr (215)	367	67	69	351	179	172	6	5	...	...	55	36	102	63
216	Trimath (216)	220	43	45	206	110	96	2	...	...	...	29	6	72	10
217	Lunoh (217)	370	31	33	161	89	72	...	...	...	...	8	1	66	36
218	Bholga (218)	146	19	19	92	44	48	8	10	...	...	20	...	30	...
219	Jatrun (219)	277	49	54	250	136	114	...	...	...	...	66	27	67	1
220	Chuari Khas (220)	514	205	213	842	442	400	65	63	6	9	285	176	244	46
221	Gular (221)	1,000	53	66	352	187	165	18	19	161	146	8	...	138	...
222	Tarkara (222)	307	27	29	158	84	74	36	30	...	...	17	...	54	...
223	Sarna (223)	284	27	29	153	72	81	...	...	18	23	24	9	39	...
224	Suloh (224)	334	40	45	223	106	117	...	...	7	5	48	9	59	...
225	Nal (225)	373	30	30	143	71	72	5	4	..,	4	3	...	44	...
226	Uprat (226)	242	16	17	84	44	40	...	...	...	...	24	7	25	2
227	Dadriarhu (227)	446	40	43	221	103	118	6	15	66	73	20	...	67	...
228	Gadhasan (228)	359	23	31	165	83	82	...	...	...	...	32	19	50	...
229	Barhula (229)	1,005	15	16	97	43	54	4	7	...	...	14	4	21	...
230	Chinian (230)	198	8	8	44	24	20	...	...	...	...	8	...	13	...

PRIMARY CENSUS ABSTRACT

WORKERS																							
I		II		III		IV		V				VI		VII		VIII		IX		X			
								(a)		(b)										Non-Workers			Location Code No.
M	F	M	F	M	F	M	F	M	F	M	F	M	F	M	F	M	F	M	F	M	F		
17	18	19	20	21	22	23	24	25	26	27	28	29	30	31	32	33	34	35	36	37	38		1
...	...	...	...	...	...	...	...	*Uninhabited*			...	...	...	...	...	...	...	...	...	...	...		201
...	...	...	...	1	...	...	...	...	...	...	...	...	...	...	...	...	...	...	...	...	...		202
55	18	...	...	...	...	...	...	...	...	...	...	...	...	1	...	...	...	...	...	19	53		203
115	41	1	...	5	1	...	...	10	...	...	...	...	...	...	...	...	...	7	...	55	157		204
11	6	...	...	...	...	...	...	...	...	...	...	...	...	...	...	...	...	...	...	4	9		205
38	...	...	...	...	...	...	...	...	...	...	...	...	...	...	...	...	...	...	...	29	62		206
...	...	...	...	...	...	...	...	*Uninhabited*			...	...	...	...	...	...	...	...	...	...	...		207
68	...	...	...	...	...	...	...	...	...	...	...	...	...	1	...	...	...	4	...	43	115		208
44	...	...	...	...	...	...	...	...	...	...	...	...	...	...	...	...	...	1	...	22	70		209
65	63	...	...	...	...	...	...	6	...	...	...	...	...	...	...	1	...	2	...	29	36		210
100	102	...	...	...	...	...	...	3	...	3	...	9	...	1	...	3	...	9	...	80	137		211
76	96	...	...	3	...	...	...	...	...	...	...	...	...	1	...	...	...	7	...	60	66		212
81	60	2	...	6	...	...	...	4	1	...	...	...	...	6	...	...	...	53	7	91	154		213
63	10	...	...	4	...	...	...	1	...	...	...	1	...	...	...	...	...	9	...	38	82		214
81	63	...	...	2	...	...	...	...	...	...	...	11	...	2	...	...	...	6	...	77	109		215
49	10	3	...	...	...	...	...	7	...	...	...	6	...	1	...	...	...	6	...	38	86		216
66	36	...	...	...	...	...	...	...	...	...	...	...	...	...	...	...	...	...	...	23	36		217
30	...	...	...	...	...	...	...	...	...	...	...	...	...	...	...	...	...	...	...	14	48		218
64	...	...	...	1	...	...	...	...	...	...	...	...	...	...	...	...	...	2	1	69	113		219
79	30	...	...	8	...	...	...	7	...	10	...	14	...	41	...	11	...	74	16	198	354		220
128	...	...	...	...	...	...	...	...	...	...	...	...	...	...	...	6	...	4	...	49	165		221
53	...	...	...	...	...	...	...	...	...	...	...	...	...	...	...	1	...	...	...	30	74		222
37	...	...	...	...	...	...	...	1	...	...	...	...	...	...	...	...	...	1	...	33	81		223
52	...	...	...	...	...	...	...	...	...	...	...	2	...	...	...	...	...	5	...	47	117		224
44	...	...	...	...	...	...	...	...	...	...	...	...	...	...	...	...	...	...	...	27	72		225
23	2	...	...	1	...	...	...	...	...	...	...	...	...	...	...	...	...	1	...	19	38		226
65	...	...	...	...	...	...	...	...	...	...	...	...	...	...	...	...	...	2	...	36	118		227
43	...	...	...	...	...	...	...	2	...	...	...	2	...	1	...	...	...	2	...	33	82		228
16	...	...	...	...	...	...	...	1	...	...	...	4	...	...	...	...	...	...	...	22	54		229
11	...	...	...	...	...	...	...	...	...	...	...	...	...	1	...	...	...	1	...	11	20		230

Location Code No.	Name of Village (Hadbast No.)/ Urban Agglomeration/Town/Ward/ Urban Enumerator's Block	Area of Village in acres and of Town/ Ward in Km.²	Occupied Residential Houses	No. of Households	Total Population (including Institutional and Houseless Population)			Scheduled Castes		Scheduled Tribes		Literate and Educated Persons		Total Workers (I—IX)	
					P	M	F	M	F	M	F	M	F	M	F
1	2	3	4	5	6	7	8	9	10	11	12	13	14	15	16
231	Parchor (231)	677	32	48	228	115	113	2	1	1	...	70	26	73	1
232	Hathi Dhar (232)	410	24	26	141	70	71	...	...	...	3	22	1	47	2
233	Chhatrel (233)	420	45	48	178	90	88	8	9	...	...	67	77	60	...
234	Jangal Drumma (234)	104	1	1	5	3	2	...	...	...	...	1	...	...	1
235	Drumma (235)	223	29	32	165	94	71	...	...	3	3	20	2	59	...
236	Hathi Dhar Jangal (236)	194	...	2	2	2	...	...	...	...	...	...	...	2	...
237	Kathet (237)	1,113	92	93	451	246	205	21	12	24	28	55	4	153	...
238	Flarh (238)	796	73	73	269	157	112	15	12	25	23	46	13	108	1
239	Duth (239)	773	50	53	257	128	129	16	10	2	1	42	5	71	6
240	Chulari (240)	564	85	86	418	199	219	1	3	113	128	85	18	122	...
241	Kelan (241)	323	40	42	197	92	105	27	27	20	22	21	1	52	3
242	Mandhrar (242)	512	62	66	346	179	167	3	3	111	109	69	11	97	...
243	Baloh (243)	485	55	56	310	153	157	30	24	51	55	48	...	94	4
244	Kudi (244)	265	35	36	165	85	80	...	...	64	61	11	...	57	...
245	Raipur Khas (245)	563	90	90	424	222	202	53	47	7	4	119	60	127	39
246	Pagot Jangal (246)	140	2	2	10	10	...	...	...	...	...	...	1	...	10	...
247	Pagot (247)	436	54	54	256	119	137	...	...	84	102	47	4	74	17
248	Marar (248)	605	50	52	286	143	143	14	13	14	16	52	12	87	50
249	Chihun (249)	686	30	30	137	67	70	13	6	27	34	14	2	42	4
250	Aru Pher (250)	985	16	16	53	23	30	...	...	13	18	1	...	14	1
251	Chaki (251)	1,842	21	21	121	58	63	...	...	58	63	15	...	32	...
252	Kalasan (252)	928	...	...	*Uninhabited*			...	...	...	...	...	...	...	...
253	Kalasan Jangal (253)	1,374	...	...	*Uninhabited*			...	...	...	...	...	...	...	...
254	Bharwan (254)	1,192	...	...	*Uninhabited*			...	...	...	...	...	...	...	...
255	Rat Bhaour (255)	1,235	12	12	61	26	35	...	...	26	35	1	...	15	...
256	Sana Dhar (256)	906	...	...	*Uninhabited*			...	...	...	...	...	...	...	...
257	Thera Jangal (257)	116	...	...	*Uninhabited*			...	...	...	...	...	...	...	...
258	Jandroga Chakran (258)	521	73	73	367	175	192	25	21	91	103	44	12	94	22
259	Syun (259)	494	63	63	306	165	141	25	11	25	37	65	5	101	1
260	Bela Jangal (260)	228	...	...	*Uninhabited*			...	...	...	...	...	...	...	...

PRIMARY CENSUS ABSTACT

WORKERS																						
I		II		III		IV		V				VI		VII		VIII		IX		X		
								(a)		(b)										Non-Workers		Location Code No.
M	F	M	F	M	F	M	F	M	F	M	F	M	F	M	F	M	F	M	F	M	F	
17	18	19	20	21	22	23	24	25	26	27	28	29	30	31	32	33	34	35	36	37	38	1
35	1	...	...	2	...	...	...	5	...	1	...	18	...	2	...	2	...	8	...	42	112	231
43	1	...	...	1	...	...	...	...	1	...	...	3	...	...	...	...	...	...	...	23	69	232
60	...	...	...	...	...	...	...	...	...	...	...	...	...	...	...	...	...	...	...	30	88	233
...	1	...	...	...	...	...	...	...	...	...	...	...	...	...	...	...	...	...	...	3	1	234
57	...	...	...	...	...	...	...	2	...	...	...	...	...	...	...	...	...	...	...	35	71	235
2	...	...	...	...	...	...	...	...	...	...	...	...	...	...	...	...	...	...	...	...	...	236
136	...	3	...	...	...	...	...	4	...	...	...	1	...	...	...	...	...	9	...	93	205	237
85	...	...	...	1	...	...	...	3	...	...	...	2	...	3	...	...	...	14	1	49	111	238
63	5	...	...	...	...	...	...	2	1	1	...	2	...	...	...	...	...	3	...	57	123	239
106	...	1	...	...	...	...	...	3	...	...	...	2	...	...	...	3	...	7	...	77	219	240
48	3	...	...	...	...	...	...	1	...	1	...	...	...	2	...	...	...	...	...	40	102	241
90	...	...	...	...	...	...	...	...	...	...	...	...	...	...	...	...	...	7	...	82	167	242
90	4	...	...	...	...	...	...	1	...	...	...	...	...	...	...	...	...	3	...	59	153	243
53	...	...	...	1	...	...	...	2	...	1	...	...	...	...	...	...	...	...	...	28	80	244
79	33	3	...	5	...	...	...	9	2	1	...	...	...	5	...	...	...	25	4	95	163	245
...	...	...	...	10	...	...	...	...	...	...	...	...	...	...	...	...	...	...	...	...	...	246
68	17	...	...	...	...	...	...	2	...	...	...	...	...	1	...	...	...	3	...	45	120	247
79	50	...	...	1	...	...	...	...	...	...	...	...	...	1	...	...	...	6	...	56	93	248
41	4	...	...	...	...	...	...	...	...	...	...	...	...	...	...	...	...	1	...	25	66	249
14	1	...	...	...	...	...	...	...	...	...	...	...	...	...	...	...	...	...	...	9	29	250
29	...	...	...	1	...	...	...	...	...	...	...	...	...	...	...	...	...	2	...	26	63	251
...	...	...	...	...	...	...	*Uninhabited*			...	...	...	...	...	...	...	...	...	...	...	...	252
...	...	...	...	...	...	...	*Uninhabited*			...	...	...	...	...	...	...	...	...	...	...	...	253
...	...	...	...	...	...	...	*Uninhabited*			...	...	...	...	...	...	...	...	...	...	...	...	254
15	...	...	...	...	...	...	...	...	...	...	...	...	...	...	...	...	...	...	...	11	35	255
...	...	...	...	...	...	...	*Uninhabited*			...	...	...	...	...	...	...	...	...	...	...	...	256
...	...	...	...	...	...	...	*Uninhabited*			...	...	...	...	...	...	...	...	...	...	...	...	257
83	20	1	...	...	...	...	...	3	2	...	...	...	...	3	...	...	...	4	...	81	170	258
94	1	1	...	...	...	...	...	...	...	...	...	...	...	...	...	...	...	6	...	64	140	259
...	...	...	...	...	...	...	*Uninhabtied*			...	...	...	...	...	...	...	...	...	...	...	...	260

Location Code No.	Name of Village (Hadbast No.)/ Urban Agglomeration/Town/Ward/ Urban Enumerator's Block	Area of Village in acres and of Town/ Ward in Km.²	Occupied Residential Houses	No. of Households	Total Population (including Institutional and Houseless Population)			Scheduled Castes		Scheduled Tribes		Literate and Educated Persons		Total Workers (I—IX)	
					P	M	F	M	F	M	F	M	F	M	F
1	2	3	4	5	6	7	8	9	10	11	12	13	14	15	16
261	Pursiara (261)	565	52	54	264	138	126	15	14	95	98	30	...	72	47
262	Gamrahr (262)	567	27	28	125	61	64	12	5	37	46	8	...	40	24
263	Rupaina (263)	328	36	37	166	88	78	13	13	23	24	28	5	58	...
264	Talai Jangal (264)	988	...	...	*Uninhabited*			...	...	...	...	...	...	...	...
265	Manuta (265)	555	87	90	396	194	202	29	27	63	84	71	13	106	2
266	Godhra (266)	714	71	73	385	197	188	...	...	111	114	35	2	107	...
267	Binna (267)	940	89	96	479	241	238	24	18	103	95	103	18	154	15
268	Panjla (268)	700	52	53	296	146	150	...	...	25	22	50	13	85	7
269	Khanor (269)	775	63	63	636	306	330	26	20	179	207	106	40	165	1
270	Tundi Khas (270)	408	121	123	544	281	263	84	52	58	56	154	71	144	7
271	Chauntlu (271)	525	48	49	293	148	145	...	...	102	115	37	1	86	...
272	Keod (272)	736	48	48	299	160	139	9	4	39	36	48	5	82	53
273	Bharari (273)	644	51	53	373	193	180	21	19	141	141	44	5	106	1
274	Adhwar (274)	459	35	36	227	108	119	...	...	77	91	38	10	64	10
275	Dukhar (275)	370	74	77	384	195	189	31	27	15	16	83	54	94	6
276	Samot (276)	233	105	106	513	254	259	21	18	9	7	148	114	124	11
277	Jasur (277)	552	100	101	489	251	238	45	39	41	50	93	49	122	43
278	Surpara (278)	318	46	50	211	105	106	4	4	99	103	31	2	66	70
279	Tikri Khas (279)	970	112	113	556	286	270	76	73	109	106	89	12	174	8
280	Kui (280)	429	21	21	106	53	53	...	...	53	53	6	1	32	2
281	Kathiari (281)	560	25	26	108	57	51	25	21	32	30	1	...	32	...
282	Kumharka (282)	3,246	18	21	125	63	62	...	...	62	62	12	...	36	1
283	Gharanu (283)	1,245	...	...	*Uninhabited*			..	...	...	...	...	...	...	...
284	Godhal (284)	1,876	36	37	188	104	84	25	28	77	56	18	...	60	...
285	Manjhoi (285)	686	18	19	87	44	43	10	7	34	...	3	...	28	...
286	Dunda Dhand (286)	716	...	...	*Uninhabited*			...	...	...	...	...	...	...	...
287	Lambial (287)	584	...	...	*Uninhabited*			...	...	...	...	...	...	...	...
288	Bhonta (288)	928	46	49	279	154	125	3	3	149	121	29	...	87	2
289	That Jangal (289)	113	...	...	*Uninhabited*			...	...	...	...	...	...	...	...
290	Dharwai (290)	366	43	45	255	133	122	9	8	41	114	50	12	66	...

PRIMARY CENSUS ABSTRACT

WORKERS

I		II		III		IV		V				VI		VII		VIII		IX		X		
								(a)		(b)										Non-Workers		Location Code No.
M	F	M	F	M	F	M	F	M	F	M	F	M	F	M	F	M	F	M	F	M	F	
17	18	19	20	21	22	23	24	25	26	27	28	29	30	31	32	33	34	35	36	37	38	1
69	47	...	...	1	...	...	...	...	...	...	...	...	...	...	...	...	...	2	...	66	79	261
39	24	...	...	...	...	...	...	...	...	...	...	...	...	...	...	...	...	1	...	21	40	262
54	...	...	...	1	...	...	...	...	...	...	...	...	...	...	...	...	...	3	...	30	78	263
...	...	...	...	...	...	...	...	*Uninhabited*		...		...	...	...	...	...	...	...	...	...	...	264
88	...	...	...	3	...	...	...	2	...	...	...	...	...	3	...	...	...	10	2	88	200	265
99	...	2	...	...	...	...	...	...	...	...	...	...	...	...	...	...	...	6	...	90	188	266
121	13	...	...	17	1	...	...	5	1	1	...	...	...	1	...	...	...	9	...	87	223	267
78	5	...	...	...	...	...	...	1	...	1	...	...	...	...	...	...	1	5	1	61	143	268
156	1	...	...	...	...	...	...	1	...	...	...	...	...	...	...	1	...	7	...	141	329	269
96	2	1	...	1	...	...	...	6	...	2	...	...	...	11	...	1	...	26	5	137	256	270
84	...	...	...	...	...	...	...	...	...	...	...	...	...	...	...	...	...	2	...	62	145	271
76	53	...	...	...	...	...	...	1	...	...	...	...	...	...	...	...	...	5	...	78	86	272
103	1	...	...	...	...	...	...	...	...	...	...	...	...	...	...	...	...	3	...	87	179	273
58	10	2	...	...	...	...	...	...	...	...	...	...	...	...	...	...	...	4	...	44	109	274
53	2	28	2	...	...	2	1	1	...	...	...	...	...	...	...	...	...	10	1	101	183	275
63	...	1	...	3	...	...	...	8	2	1	1	1	...	15	...	...	...	32	8	130	248	276
96	39	16	4	3	...	...	...	...	...	...	...	...	...	1	...	...	...	6	...	129	195	277
61	70	2	...	...	...	...	...	...	...	...	...	...	...	1	...	...	...	2	...	39	36	278
151	3	10	3	...	...	...	...	3	...	...	1	...	...	...	...	...	...	10	1	112	262	279
31	2	1	...	...	...	...	...	...	...	...	...	...	...	...	...	...	...	...	...	21	51	280
32	...	...	...	...	...	...	...	...	...	...	...	...	...	...	...	...	...	...	...	25	51	281
35	1	...	...	...	...	...	...	...	...	...	...	...	...	...	...	...	...	1	...	27	61	282
...	...	...	...	...	...	...	...	*Uninhabited*		...		...	...	...	...	...	...	...	...	...	...	283
57	...	...	...	...	...	...	...	...	...	...	...	...	...	...	...	...	...	3	...	44	84	284
28	...	...	...	...	...	...	...	...	...	...	...	...	...	...	...	...	...	...	...	16	43	285
...	...	...	...	...	...	...	...	*Uninhabited*		...		...	...	...	...	...	...	...	...	...	...	286
...	...	...	...	...	...	...	...	*Uninhabited*		...		...	...	...	...	...	...	...	...	...	...	287
79	1	3	...	3	1	...	...	...	...	...	...	...	...	...	...	...	...	2	...	67	123	288
...	...	...	...	...	...	...	...	*Uninhabited*		...		...	...	...	...	...	...	...	...	...	...	289
56	...	4	...	...	...	...	...	4	...	...	...	...	...	...	...	...	...	2	...	67	122	290

Location Code No.	Name of Village (Hadbast No.)/ Urban Agglomeration/Town/Ward/ Urban Enumerator's Block	Area of Village in acres and of Town/ Ward in Km.²	Occupied Residential Houses	No. of Households	Total Population (including Institutional and Houseless Population)			Scheduled Castes		Scheduled Tribes		Literate and Educated Persons		Total Workers (I—IX)	
					P	M	F	M	F	M	F	M	F	M	F
1	2	3	4	5	6	7	8	9	10	11	12	13	14	15	16
291	Bhujjal (291)	617	58	62	353	172	181	27	40	125	129	39	5	93	80
292	Duppar (292)	366	45	45	204	98	106	39	12	...	31	19	8	56	35
293	Garnta (293)	332	92	96	549	288	261	59	44	75	79	125	37	146	2
294	Kamla (294)	387	63	71	382	205	177	43	37	46	42	65	28	111	18
295	Balu (295)	614	43	44	233	108	125	23	16	24	29	51	30	56	...
296	Kara (296)	166	...	...	*Uninhabited*			....	...	...	...	...	...	...	...
297	Sarog (297)	590	81	90	453	214	239	37	39	65	87	73	24	119	...
298	Rajein (298)	315	34	35	164	83	81	9	10	16	14	37	8	49	...
299	Dungru (299)	429	65	65	391	188	203	45	40	105	119	49	14	101	49
300	Sihunta (300)	1,605	239	244	1,152	583	569	30	38	47	54	270	127	328	100
301	Bhunwara (301)	813	26	26	165	90	75	...	...	38	27	19	14	48	5
302	Banet (302)	550	26	26	170	89	81	7	5	6	7	29	4	44	39
303	Dharuin (303)	478	29	29	184	91	93	...	...	45	43	18	1	56	43
304	Bhatlauri (304)	495	11	11	69	43	26	...	...	...	...	7	...	21	...
305	Morthu Uparla (305)	1,146	27	27	252	143	109	23	24	54	42	36	8	75	1
306	Morthu Jhikla (306)	605	27	27	136	80	56	4	...	21	19	37	7	47	...
307	Morthu Jangal (307)	42	...	...	*Uninhabited*			...	...	...	...	...	...	...	...
308	Jolna Khas (308)	783	26	26	161	87	74	...	...	53	48	16	4	45	8
309	Kallar Jolha (309)	449	22	22	116	60	56	20	19	28	33	14	6	34	6
310	Chaladni (310)	781	16	16	95	51	44	15	15	7	4	...	...	33	...
311	Chalera (311)	1,301	124	125	715	371	344	72	64	97	106	150	41	182	13
312	Naloh (312)	648	44	44	259	124	135	4	2	104	120	31	3	76	1
313	Jangal Dharla (313)	97	...	...	*Uninhabited*			...	...	...	...	...	...	...	...
314	Marhetra (314)	259	43	44	246	125	121	13	15	6	7	60	34	58	26
315	Thaukoli (315)	404	36	39	186	94	92	12	18	19	16	23	11	50	7
316	Motla (316)	1,102	117	120	599	307	292	126	134	9	5	115	31	168	1
317	Draon (317)	421	19	20	106	55	51	...	...	55	51	10	...	32	...
318	Sakhiar (318)	798	28	29	137	63	74	...	...	63	74	5	...	46	...
319	Nadal Jangal (319)	6,994	...	...	*Uninhabited*			...	...	...	...	...	...	...	...
320	Rikhgola (320)	828	...	...	*Uninhabited*			...	...	...	...	...	...	...	...

PRIMARY CENSUS ABSTRACT

WORKERS																						
I		II		III		IV		V				VI		VII		VIII		IX		X		
								(a)		(b)										Non-Workers		Location Code No.
M	F	M	F	M	F	M	F	M	F	M	F	M	F	M	F	M	F	M	F	M	F	
17	18	19	20	21	22	23	24	25	26	27	28	29	30	31	32	33	34	35	36	37	38	1
88	79	1	1	...	...	...	...	...	...	...	...	...	...	...	...	...	...	4	...	79	101	291
45	33	6	1	...	...	...	...	1	...	...	...	...	...	3	...	...	...	1	1	42	71	292
121	...	1	..	4	...	...	...	6	...	...	...	...	...	4	...	...	...	10	2	142	259	293
71	16	...	...	1	...	...	...	16	2	1	...	1	...	10	...	1	...	10	...	94	159	294
51	...	2	...	...	...	...	...	...	...	...	...	1	...	...	...	...	...	2	...	52	125	295
...	...	...	...	...	...	...	*Uninhabited*															296
102	...	1	...	1	...	...	...	3	...	1	...	1	...	...	...	...	...	10	...	95	239	297
43	...	...	...	1	...	...	...	...	...	...	...	1	...	...	...	3	...	1	...	34	81	298
93	49	...	...	...	...	...	...	2	...	...	...	...	...	2	...	1	...	3	...	87	154	299
197	89	5	...	9	...	...	...	2	...	7	...	3	...	22	...	4	...	79	11	255	469	300
45	5	3	...	...	...	...	...	...	...	...	...	...	...	...	...	...	...	...	...	42	70	301
44	39	...	...	...	...	...	...	...	...	...	...	...	...	...	...	...	...	...	...	45	42	302
55	43	...	...	...	...	...	...	...	...	...	...	...	...	...	...	...	...	1	...	35	50	303
21	...	...	...	...	...	...	...	...	...	...	...	...	...	...	...	...	...	...	...	22	26	304
64	...	...	...	...	...	...	...	1	...	...	...	...	...	1	...	...	...	9	1	68	108	305
41	...	...	...	2	...	...	...	1	...	...	...	...	...	...	...	...	...	3	...	33	56	306
...	...	...	...	...	...	...	*Uninhabited*															307
44	8	...	...	...	...	...	...	...	...	...	...	...	...	...	...	...	...	1	...	42	66	308
33	5	1	...	...	...	...	...	...	...	...	...	...	...	...	...	...	...	...	1	26	50	309
29	...	4	...	...	...	...	...	...	...	...	...	...	...	...	...	...	...	...	...	18	44	310
150	12	11	...	1	...	...	...	1	...	1	...	3	...	2	...	1	...	12	1	189	331	311
72	1	...	...	...	...	...	...	1	...	...	...	...	...	...	...	...	...	3	...	48	134	312
...	...	...	...	...	...	...	*Uninhabited*															313
46	23	1	...	...	...	...	...	...	1	...	...	...	...	...	...	...	...	11	2	67	95	314
45	7	1	...	...	...	...	...	...	...	...	...	...	...	...	...	...	...	4	...	44	85	135
148	...	...	...	...	...	...	...	4	...	1	...	...	...	3	...	1	...	11	1	139	291	316
29	...	...	...	3	...	...	...	...	...	...	...	...	...	...	...	...	...	...	...	23	51	317
46	...	...	...	...	...	...	...	...	...	...	...	...	...	...	...	...	...	...	...	17	74	318
...	...	...	...	...	...	...	*Uninhabited*															319
...	...	...	...	...	...	...	*Uninhabited*															320

Location Code No.	Name of Village (Hadbast No.)/ Urban Agglomeration/Town/Ward/ Urban Enumerator's Block		Area of Village in acres and of Town/ Ward in Km.²	Occupied Residential Houses	No. of Households	Total Population (including Institutional and Houseless Population)			Scheduled Castes		Scheduled Tribes		Literate and Educated Persons		Total Workers (I—IX)	
						P	M	F	M	F	M	F	M	F	M	F
1	2		3	4	5	6	7	8	9	10	11	12	13	14	15	16
321	Basolda	(321)	869	71	75	346	168	178	79	81	63	75	16	...	99	5
322	Pukhru	(322)	181	17	17	89	41	48	...	...	41	48	...	...	22	1
323	Pukhru Jangal	(323)	65	...	...	*Uninhabited*			...	...	...	...	...	...	...	...
324	Nahat	(324)	271	25	26	120	60	60	46	35	6	13	3	1	35	1
325	Kathla	(325)	382	28	28	170	82	88	12	17	46	53	31	1	42	...
326	Kathla Jangal	(326)	178	...	...	*Uninhabited*			...	...	...	...	...	...	...	...
327	Dramnala	(327)	453	64	64	348	179	169	58	47	43	54	48	18	95	1
328	Rahal Ban Jangal	(328)	71	...	...	*Uninhabited*			...	...	...	...	...	...	...	...
329	Lodhar Garh	(329)	268	22	22	124	55	69	2	4	17	26	24	1	33	1
330	Pukhred	(330)	525	35	36	205	103	102	23	26	32	23	29	5	44	...
331	Gorat Bangotu	(331)	506	32	36	166	80	86	...	...	79	84	8	...	43	...
332	Kukroti Ghat	(332)	561	32	32	176	93	83	21	14	26	36	18	4	62	1
333	Banoli	(333)	434	22	23	137	75	62	23	24	25	13	16	4	30	...
334	Nadlu Jangal	(334)	76	...	...	*Uninhabited*			...	...	...	...	...	...	...	...
335	Anain	(335)	254	4	4	35	15	20	...	...	5	5	5	4	6	...
336	Thalel	(336)	467	56	56	294	168	126	8	10	31	31	63	18	87	...
337	Bhangian	(337)	534	13	14	68	33	35	5	5	9	7	7	3	19	...
338	Balana	(338)	920	86	86	434	220	214	41	34	30	32	89	28	91	...
339	Balli	(339)	824	41	41	237	124	113	4	3	64	52	38	3	58	...
340	Bhiora Sani	(340)	301	94	94	73	40	33	...	...	40	33	3	...	27	...
341	Bhiora	(341)	293	18	19	110	61	49	...	...	6	3	7	1	34	...
342	Gola	(342)	1,209	94	94	542	295	247	50	54	22	7	95	14	141	2
343	Kukroti Jangal	(343)	191	...	...	*Uninhabited*			...	...	...	...	...	...	...	...
344	Kohlan	(344)	483	34	35	198	105	93	20	25	14	10	55	9	54	...
345	Hatli	(345)	593	157	157	741	379	362	101	89	19	25	193	118	147	4

PRIMARY CENSUS ABSTRACT

WORKERS																						
I		II		III		IV		V				VI		VII		VIII		IX		X		
								(a)		(b)										Non-Workers		Location Code No.
M	F	M	F	M	F	M	F	M	F	M	F	M	F	M	F	M	F	M	F	M	F	
17	18	19	20	21	22	23	24	25	26	27	28	29	30	31	32	33	34	35	36	37	38	1
96	5	...	...	...	...	...	...	...	...	...	...	...	...	...	...	...	...	3	...	69	173	321
22	1	...	...	...	...	...	...	...	...	...	...	...	...	...	...	...	...	...	...	19	47	322
...	...	...	...	...	...	...	*Uninhabited*			...	...	...	...	...	...	...	...	...	...	...	...	323
35	1	...	...	...	...	...	...	...	...	...	...	...	...	...	...	...	...	...	...	25	59	324
42	...	...	...	...	...	...	...	...	...	...	...	...	...	...	...	...	...	...	...	40	88	325
...	...	...	...	...	...	...	*Uninhabited*			...	...	...	...	...	...	...	...	...	...	...	...	326
75	...	...	...	...	...	...	...	6	...	...	...	...	...	7	...	...	...	7	1	84	168	327
...	...	...	...	...	...	...	*Uninhabited*			...	...	...	...	...	...	...	...	...	...	...	...	328
32	1	1	...	...	...	...	...	...	...	...	...	...	...	...	...	...	...	...	...	22	68	329
40	...	...	...	1	...	...	...	...	...	...	...	...	...	...	...	...	...	3	...	59	102	330
42	...	...	...	1	...	...	...	...	...	...	...	...	...	...	...	...	...	...	...	37	86	331
48	...	...	...	8	...	...	...	1	1	...	...	3	...	...	...	...	...	2	...	31	82	332
29	...	...	...	...	...	...	...	...	...	...	...	...	...	...	...	...	...	1	...	45	62	333
...	...	...	...	...	...	...	*Uninhabited*			...	...	...	...	...	...	...	...	...	...	...	...	334
5	...	...	...	...	...	...	...	...	...	1	...	...	...	...	...	...	...	...	...	9	20	335
52	...	...	...	28	...	...	...	...	...	...	...	...	...	2	...	...	...	5	...	81	126	336
17	...	...	...	2	...	...	...	...	...	...	...	...	...	...	...	...	...	...	...	14	35	337
64	...	3	...	9	...	...	...	5	...	...	...	2	...	1	...	...	...	7	...	129	214	338
53	...	...	...	2	...	...	...	...	...	...	...	...	...	...	...	...	...	3	...	66	113	439
27	...	...	...	...	...	...	...	...	...	...	...	...	...	...	...	...	...	...	...	13	33	340
34	...	...	...	...	...	...	...	...	...	...	...	...	...	...	...	...	...	...	...	27	49	341
133	2	4	...	...	...	...	...	...	...	...	...	...	...	1	...	...	...	3	...	154	245	342
...	...	...	..	...	...	...	*Uninhabited*			...	...	...	...	...	...	...	...	...	...	...	...	343
47	...	3	...	2	...	...	...	...	...	...	...	...	...	...	...	...	...	2	...	51	93	344
54	1	32	1	3	...	...	...	6	...	13	...	...	...	10	...	3	...	26	2	232	358	345

Location Code No.	Name of Village (Hadbast No.)/ Urban Agglomeration/Town/Ward/ Urban Enumerator's Block	Area of Village in acres and of Town/ Ward in Km.²	Occupied Residential Houses	No. of Households	Total Population (including Institutional and Houseless Population)			Scheduled Castes		Scheduled Tribes		Literate and Educated Persons		Total Workers (I—IX)	
					P	M	F	M	F	M	F	M	F	M	F
1	2	3	4	5	6	7	8	9	10	11	12	13	14	15	16
	URBAN AREAS														
I/II & III	**Dalhousie Urban Agglomeration**	**Km.² 11.7**	**902**	**920**	**5,123**	**2,858**	**2,265**	**241**	**216**	...	...	**1,643**	**1,245**	**1,301**	**187**
1/II	**Dalhousie (M.C.)**	**Km.² 7.58**	**686**	**704**	**4,296**	**2,379**	**1,917**	**203**	**183**	...	...	**1,345**	**1,097**	**1,031**	**146**
Total of Ward No. 1		*1.35*	*138*	*148*	*1,165*	*741*	*424*	*19*	*21*	...	...	*448*	*287*	*154*	*30*
	Block No. 1		138	148	1,165	741	424	19	21	...	...	448	287	154	30
Total of Ward No. II		*0.90*	*71*	*73*	*294*	*172*	*122*	*4*	*2*	...	...	*93*	*45*	*102*	*2*
	Block No. 2		71	73	294	172	122	4	2	...	...	93	45	102	2
Total of Ward No. III		*0.95*	*81*	*81*	*343*	*210*	*133*	*25*	*14*	...	...	*113*	*62*	*107*	*14*
	Block No. 3		81	81	343	210	133	25	14	...	...	113	62	107	14
Total of Ward No. IV		*0.40*	*111*	*111*	*497*	*272*	*225*	*39*	*47*	...	...	*193*	*115*	*159*	*14*
	Block No. 4		111	111	497	272	225	39	47	...	...	193	115	159	14
Total of Ward No. V		*0.95*	*55*	*55*	*204*	*128*	*76*	*4*	*2*	...	...	*96*	*50*	*79*	*4*
	Block No 5		55	55	204	128	76	4	2	...	...	96	50	79	4
Total of Ward No. VI		*1.80*	*83*	*83*	*424*	*242*	*182*	*16*	*10*	...	...	*114*	*63*	*131*	*11*
	Block No. 6		83	83	424	242	182	16	10	...	...	114	63	131	11
Total of Ward No. VII		*0.50*	*38*	*43*	*753*	*245*	*508*	*42*	*50*	...	...	*150*	*383*	*147*	*24*
	Block No. 7		38	43	753	245	508	42	50	...	...	150	383	147	24
Total of Ward No. VIII		*0.36*	*71*	*72*	*403*	*243*	*160*	*32*	*24*	...	...	*95*	*69*	*108*	*41*
	Block No. 8		71	72	403	243	160	32	24	...	...	95	69	108	41
Total of Ward No. IX		*0.37*	*38*	*38*	*213*	*126*	*87*	*22*	*13*	...	...	*43*	*23*	*44*	*6*
	Block No. 9		38	38	213	126	87	22	13	...	...	43	23	44	6

PRIMARY CENSUS ABSTRACT

WORKERS																							
I		II		III		IV		V				VI		VII		VIII		IX		X			
								(a)		(b)										Non-Workers			Location Code No.
M	F	M	F	M	F	M	F	M	F	M	F	M	F	M	F	M	F	M	F	M	F	M	F	
17	18	19	20	21	22	23	24	25	26	27	28	29	30	31	32	33	34	35	36	37	38		
24	2	3	...	58	2	...	...	21	2	132	48	181	8	164	3	125	5	593	117	1,557	2,078		
23	2	3	...	54	2	...	...	21	2	115	48	143	8	125	3	75	2	472	79	1,348	1,771		
2	*...*	*...*	*...*	*1*	*1*	*...*	*...*	*1*	*2*	*30*	*7*	*11*	*1*	*8*	*...*	*5*	*1*	*96*	*18*	*587*	*394*		
2	...	...	...	1	1	...	...	1	2	30	7	11	1	8	...	5	1	96	18	587	394	1	
17	*1*	*...*	*...*	*5*	*...*	*...*	*...*	*...*	*...*	*8*	*...*	*25*	*...*	*2*	*...*	*7*	*...*	*38*	*1*	*70*	*120*		
17	1	...	...	5	...	...	...	...	...	8	...	25	...	2	...	7	...	38	1	70	120	2	
...	*...*	*...*	*...*	*9*	*...*	*...*	*...*	*...*	*...*	*13*	*4*	*10*	*...*	*23*	*3*	*21*	*...*	*31*	*7*	*103*	*119*		
...	...	...	...	9	...	...	...	...	...	13	4	10	...	23	3	21	...	31	7	103	119	3	
...	*...*	*...*	*...*	*23*	*...*	*...*	*...*	*10*	*...*	*5*	*...*	*16*	*2*	*17*	*...*	*11*	*1*	*77*	*11*	*113*	*211*		
...	...	...	...	23	...	...	...	10	...	5	...	16	2	17	...	11	1	77	11	113	211	4	
...	*1*	*...*	*...*	*7*	*...*	*...*	*...*	*3*	*...*	*3*	*2*	*6*	*...*	*28*	*...*	*1*	*...*	*31*	*1*	*49*	*72*		
...	1	...	...	7	...	...	...	3	...	3	2	6	...	28	...	1	...	31	1	49	72	5	
1	*...*	*...*	*...*	*3*	*1*	*...*	*...*	*5*	*...*	*5*	*1*	*15*	*2*	*6*	*...*	*23*	*...*	*73*	*7*	*111*	*171*		
1	...	...	...	3	1	...	...	5	...	5	1	15	2	6	...	23	...	73	7	111	171	6	
1	*...*	*...*	*...*	*2*	*...*	*...*	*...*	*2*	*...*	*7*	*...*	*48*	*...*	*15*	*...*	*6*	*...*	*66*	*24*	*98*	*484*		
1	...	...	...	2	...	...	...	2	...	7	...	48	...	15	...	6	...	66	24	98	484	7	
2	*...*	*3*	*...*	*1*	*...*	*...*	*...*	*...*	*...*	*40*	*33*	*6*	*...*	*12*	*...*	*...*	*...*	*44*	*8*	*135*	*119*		
2	...	3	...	1	...	...	...	...	...	40	33	6	...	12	...	...	...	44	8	135	119	8	
...	*...*	*...*	*...*	*3*	*...*	*...*	*...*	*...*	*...*	*4*	*1*	*6*	*3*	*14*	*...*	*1*	*...*	*16*	*2*	*82*	*81*		
...	...	...	...	3	...	...	...	...	...	4	1	6	3	14	...	1	...	16	2	82	81	9	

Location Code No.	Name of Village (Hadbast No.)/ Urban Agglomeration/Town/Ward/ Urban Enumerator's Block	Area of Village in acres and of Town/ Ward-in Km.²	Occupied Residential Houses	No. of Households	Total Population (including Institutional and Houseless Population)			Scheduled Castes		Scheduled Tribes		Literate and Educated Persons		Total Workers (I—IX)	
					P	M	F	M	F	M	F	M	F	M	F
1	2	3	4	5	6	7	8	9	10	11	12	13	14	15	16
I/III	**Dalhousie (C.B.)***	Km.² 4.12	216	216	827	479	348	38	33	...	...	298	148	270	41
Total of Ward No. 1		*4.12*	*216*	*216*	*827*	*479*	*348*	*38*	*33*	...	...	*298*	*148*	*270*	*41*
	Block No. 1		47	47	177	94	83	9	9	...	...	46	35	46	13
	Block No. 2		101	101	364	210	154	...	...	...	...	178	73	125	12
	Block No. 3		68	68	286	175	111	29	24	...	...	74	40	99	16
I/IV	**Bakloh (C.B.)***	Km.² 2.58	361	387	1,907	927	980	160	158	...	...	554	449	421	64
Total of Ward No. 1		*2.58*	*361*	*387*	*1,907*	*927*	*980*	*160*	*158*	...	...	*554*	*449*	*421*	*64*
	Block No. 1		125	126	543	274	269	43	54	...	...	183	125	126	16
	Block No. 2		70	83	381	173	208	18	16	...	...	109	115	69	10
	Block No. 3		90	102	697	320	377	97	86	...	...	199	175	127	18
	Block No. 4		76	76	286	160	126	2	2	...	...	63	34	99	20

*This Town is comprised of one Ward only.

PRIMARY CENSUS ABSTRACT

WORKERS																						
I		II		III		IV		V				VI		VII		VIII		IX		X		
								(a)		(b)										Non-Workers		Location Code No.
M	F	M	F	M	F	M	F	M	F	M	F	M	F	M	F	M	F	M	F	M	F	
17	18	19	20	21	22	23	24	25	26	27	28	29	30	31	32	33	34	35	36	37	38	1
1	...	...	...	**4**	...	...	...	...	...	**17**	...	**38**	...	**39**	...	**50**	**3**	**121**	**38**	**209**	**307**	
1	...	...	...	*4*	...	...	...	...	...	*17*	...	*38*	...	*39*	...	*50*	*3*	*121*	*38*	*209*	*307*	
...	...	...	...	...	...	...	...	...	...	4	...	3	...	1	...	5	2	33	11	48	70	1
...	...	...	...	2	...	...	...	...	...	5	...	35	...	7	...	33	1	43	11	85	142	2
1	...	...	...	2	...	...	...	...	...	8	...	...	...	31	...	12	...	45	16	76	95	3
1	...	...	...	**6**	...	**6**	...	**15**	...	**46**	**3**	**94**	**19**	**44**	...	**9**	...	**200**	**42**	**506**	**916**	
1	...	...	...	*6*	...	*6*	...	*15*	...	*46*	*3*	*94*	*19*	*44*	...	*9*	...	*200*	*42*	*506*	*916*	
...	...	...	...	1	...	...	...	1	...	18	2	11	...	19	...	7	...	69	14	148	253	1
...	...	...	...	1	...	6	...	1	...	12	1	...	...	9	...	2	...	38	9	104	198	2
...	...	...	...	4	...	...	...	13	...	15	...	7	...	16	...	...	...	72	18	193	359	3
1	...	...	...	...	...	...	...	...	...	1	...	76	19	...	...	...	...	21	1	61	106	4

SUB-TEHSIL
BRAHMAUR

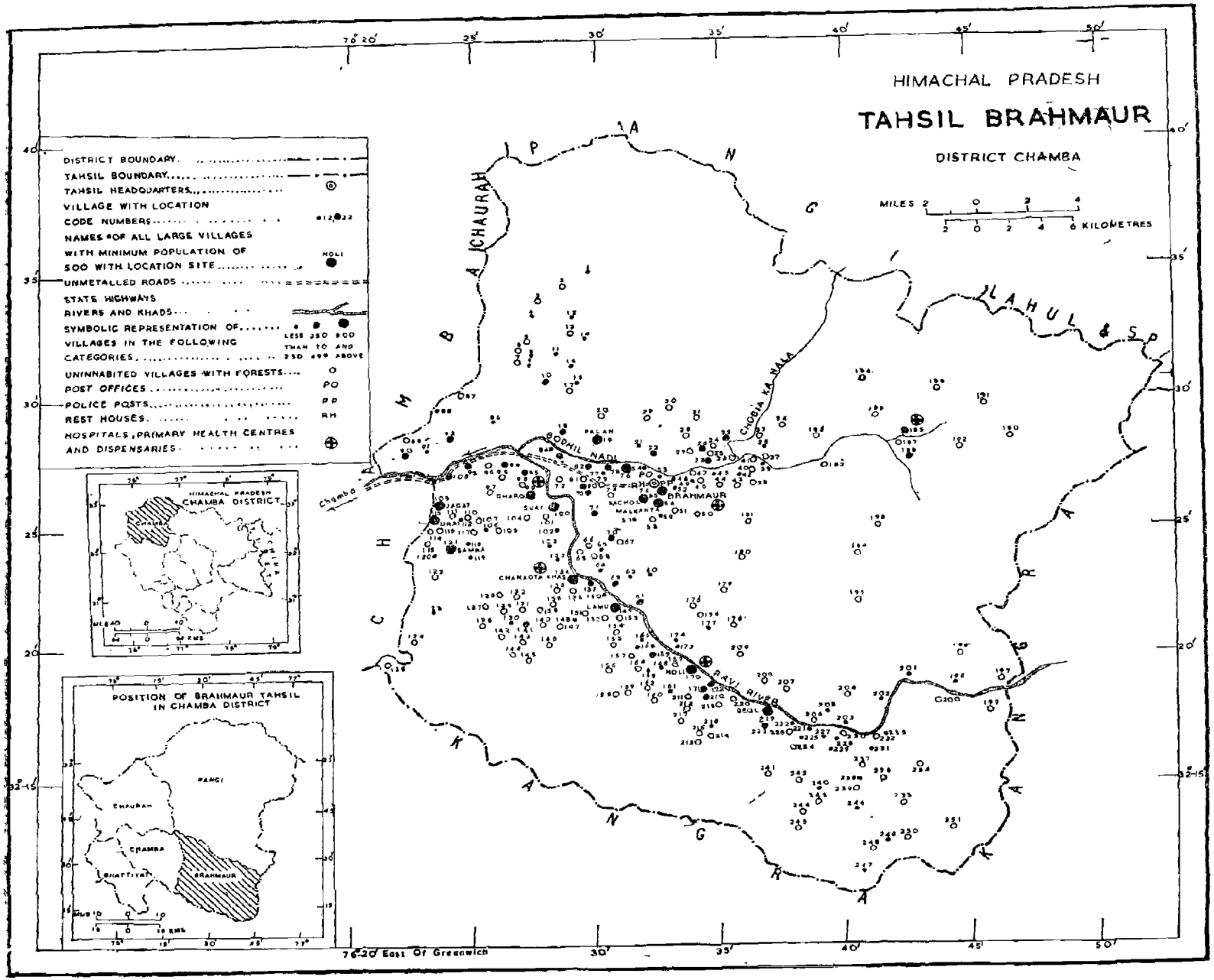
HIMACHAL PRADESH
TAHSIL BRAHMAUR
DISTRICT CHAMBA
MILES 2 0 2 4
2 0 2 4 6 KILOMETRES
DISTRICT BOUNDARY
TAHSIL BOUNDARY
TAHSIL HEADQUARTERS
VILLAGE WITH LOCATION CODE NUMBERS
NAMES OF ALL LARGE VILLAGES WITH MINIMUM POPULATION OF 500 WITH LOCATION SITE
UNMETALLED ROADS
STATE HIGHWAYS
RIVERS AND KHADS
SYMBOLIC REPRESENTATION OF VILLAGES IN THE FOLLOWING CATEGORIES
LESS THAN 250
250 TO 499
500 AND ABOVE
UNINHABITED VILLAGES WITH FORESTS
POST OFFICES
POLICE POSTS
REST HOUSES
HOSPITALS, PRIMARY HEALTH CENTRES AND DISPENSARIES
HIMACHAL PRADESH
CHAMBA DISTRICT
POSITION OF BRAHMAUR TAHSIL IN CHAMBA DISTRICT
PANGI
CHAURAH
CHAMBA
BHATTIYAT
BRAHMAUR
CHAURAH
CHAMBA
LAHUL & SPITI
KANGRA
BODHIL NADI
CHORIA KA NALA
RAVI RIVER
BRAHMAUR
HOLI
PALAN
SACHO
MALKAN
CHAROTA KHAS
SUAI
JAMU
76°-20' East Of Greenwich

SUB-TEHSIL BRAHMAUR

Location Code No.	Name of Village (Hadbast No.)/ Urban Agglomeration/Town/Ward/ Urban Enumerator's Block		Area of Village in acres and of Town/ Ward in Km.²	Occupied Residential Houses	No. of Households	Total Population (including Institutional and Houseless Population) P	M	F	Scheduled Castes M	F	Scheduled Tribes M	F	Literate and Educated Persons M	F	Total Workers (I—IX) M	F
1	2		3	4	5	6	7	8	9	10	11	12	13	14	15	16
5	**BRAHMAUR SUB-TEHSIL**															
	Total		**Km.² 1,818.3**	**4,521**	**5,155**	**27,067**	**14,367**	**12,700**	**1,941**	**1,658**	**10,264**	**9,545**	**2,621**	**230**	**9,383**	**3,945**
	Rural		*Km.² 1,818.3*	*4,521*	*5,155*	*27,067*	*14,367*	*12,700*	*1,941*	*1,658*	*10,264*	*9,545*	*2,621*	*230*	*9,383*	*3,945*
	Urban		...	...	...	...	...	...	...	...	...	...	...	...	...	...
	RURAL AREAS															
1	Dhar Liundi	(35)	3,746	1	2	13	7	6	...	...	...	...	...	...	6	2
2	Jangal Dagola	(36)	925	...	...	*Uninhabited*			...	...	...	...	...	...	..	...
3	Jangal Reserve Thanala	(34)	422	...	...	*Uninhabited*			...	...	...	...	...	...	...	...
4	Sirot	(33)	2,008	24	37	247	132	115	14	12	115	102	4	...	101	1
5	Dhar Tandei	(32)	2,830	...	...	*Uninhabited*			...	...	...	...	...	...	...	...
6	Dhar Silpiri	(30)	144	...	...	*Uninhabited*			...	...	...	...	...	...	...	...
7	Jangal Silpiri	(31)	650	...	...	*Uninhabited*			...	...	...	...	...	...	...	...
8	Silpiri	(29)	828	21	31	172	86	86	1	1	85	85	2	...	64	...
9	D.P.F. Tundah	(28)	846	7	9	30	20	10	1	...	19	10	2	...	16	...
10	Tundah	(26)	835	34	46	263	137	126	...	...	126	126	19	...	103	...
11	Bargaraon	(40)	718	35	45	221	112	109	...	...	105	109	5	1	84	3
12	Bhadar	(37)	495	13	16	89	43	46	...	...	43	46	...	...	35	...
13	Jangal Soa	(38)	1,025	...	...	*Uninhabited*			...	...	...	...	...	...	...	...
14	Dhar Sar	(39)	1,363	8	13	75	46	29	...	...	46	29	...	...	38	1
15	Kuthar	(41)	1,824	24	27	169	82	87	...	...	82	87	...	...	59	6
16	Palan	(42)	1,550	5	12	62	33	29	...	...	33	29	...	...	23	1
17	D.P.F. Palan	(43)	344	...	...	*Uninhabited*			...	...	...	...	...	...	...	...
18	Sirar	(44)	1,553	60	68	414	206	208	30	20	172	188	23	...	143	134
19	Palan Palani	(45)	1,869	104	108	637	338	299	49	40	285	259	30	...	218	190
20	Dhar Puran Goth	(46)	5,071	...	...	*Uninhabited*			...	...	...	...	...	...	...	...

PRIMARY CENSUS ABSTRACT

WORKERS																						
I		II		III		IV		V				VI		VII		VIII		IX		X		
								(a)		(b)										Non-Workers		Location Code No.
M	F	M	F	M	F	M	F	M	F	M	F	M	F	M	F	M	F	M	F	M	F	
17	18	19	20	21	22	23	24	25	26	27	28	29	30	31	32	33	34	35	36	37	38	1
6,994	3,391	106	47	1,525	409	2	...	152	76	4	1	37	...	69	...	25	1	469	20	4,984	8,755	
6,994	*3,391*	*106*	*47*	*1,525*	*409*	*2*	...	*152*	*76*	*4*	*1*	*37*	...	*69*	...	*25*	*1*	*469*	*20*	*4,984*	*8,755*	
...	...	...	...	...	...	...	...	...	...	...	...	...	...	...	...	...	...	...	...	...	...	
6	2	...	...	...	...	...	...	...	...	...	...	...	...	...	...	...	...	...	...	1	4	1
...	...	...	...	...	...	...	*Uninhabited*			...	...	...	...	...	...	...	...	...	...	...	...	2
...	...	...	...	...	...	...	*Uninhabited*			...	...	...	...	...	...	...	...	...	...	...	...	3
97	1	...	...	...	...	...	...	...	...	...	...	...	...	...	...	...	...	4	...	31	114	4
...	...	...	...	...	...	...	*Uninhabited*			...	...	...	...	...	...	...	...	...	...	...	...	5
...	...	...	...	...	...	...	*Uninhabited*			...	...	...	...	...	...	...	...	...	...	...	...	6
...	...	...	...	...	...	...	*Uninhabited*			...	...	...	...	...	...	...	...	...	...	...	...	7
64	...	...	...	...	...	...	...	...	...	...	...	...	...	...	...	...	...	...	...	22	86	8
13	...	...	...	...	...	...	...	1	...	...	...	...	...	1	...	...	...	1	...	4	10	9
92	...	...	...	3	...	...	...	...	...	...	...	...	...	1	...	...	...	7	...	34	126	10
78	3	...	...	1	...	...	...	...	...	...	...	...	...	1	...	...	...	4	...	28	106	11
35	...	...	...	...	...	...	...	...	...	...	...	...	...	...	...	...	...	...	...	8	46	12
...	...	...	...	...	...	...	*Uninhabited*			...	...	...	...	...	...	...	...	...	...	...	...	13
38	1	...	...	...	...	...	...	...	...	...	...	...	...	...	...	...	...	...	...	8	28	14
58	6	...	...	...	...	...	...	...	...	...	...	...	...	...	...	...	...	1	...	23	81	15
23	1	...	...	...	...	...	...	...	...	...	...	...	...	...	...	...	...	...	...	10	28	16
...	...	...	...	...	...	...	*Uninhabited*			...	...	...	...	...	...	...	...	...	...	...	...	17
137	134	...	...	1	...	...	...	...	...	...	...	...	...	...	...	...	...	5	...	63	74	18
213	190	...	...	1	...	...	...	...	...	...	...	...	...	...	...	...	...	4	...	120	109	19
...	...	...	...	...	...	...	*Uninhabited*			...	...	...	...	...	...	...	...	...	...	...	...	20

Location Code No.	Name of Village (Hadbast No.)/ Urban Agglomeration/Town/Ward/ Urban Enumerator's Block		Area of Village in acres and of Town/ Ward in Km.²	Occupied Residential Houses	No. of Households	Total Population (including Institutional and Houseless Population)			Scheduled Castes		Scheduled Tribes		Literate and Educated Persons		Total Workers (I—IX)	
						P	M	F	M	F	M	F	M	F	M	F
1	2		3	4	5	6	7	8	9	10	11	12	13	14	15	16
21	Sop	(47)	940	28	31	223	120	103	...	...	16	16	9	...	72	50
22	Garehr	(48)	822	54	63	337	182	155	...	...	177	154	27	1	122	53
23	Mando	(49)	1,439	44	53	315	161	154	...	...	159	154	15	...	101	56
24	R.F. Chobia Bani	(56)	25	...	...	*Uninhabited*			...	...	...	...	...	...	...	...
25	D.P.F. Chobia Bani	(57)	208	...	...	*Uninhabited*			...	...	...	...	...	...	...	...
26	Chobia	(55)	881	58	71	375	208	167	12	11	190	154	16	...	144	58
27	Dhar Goragar	(50)	236	...	...	*Uninhabited*			...	...	...	...	...	...	...	...
28	Dhar Dhansbag	(53)	956	...	...	*Uninhabited*			...	...	...	...	...	...	...	...
29	Dhar Khapar	(51)	3,739	...	...	*Uninhabited*			...	...	...	...	...	...	...	...
30	Dhar Smel	(52)	1,120	...	...	*Uninhabited*			...	...	...	...	...	...	...	...
31	Dhar Jol	(54)	3,664	...	...	*Uninhabited*			...	...	...	...	...	...	...	...
32	Seri Kao	(58)	735	39	47	282	148	134	...	...	146	134	9	...	89	45
33	Dhar Darbala	(59)	2,499	...	...	*Uninhabited*			...	...	...	...	...	...	...	...
34	Dhar Hal	(64)	4,797	...	...	*Uninhabited*			...	...	...	...	...	...	...	...
35	Balmui	(63)	1,916	28	37	204	108	96	...	...	106	96	11	...	57	17
36	R.F. Thala	(60)	20	...	...	*Uninhabited*			...	...	...	...	...	...	...	...
37	R.F. Bilgar Harsar I	(61)	16	...	...	*Uninhabited*			...	...	...	...	...	...	...	...
38	R.F. Harsar Bilgar II	(62)	4	...	...	*Uninhabited*			...	...	...	...	...	...	...	...
39	Harser	(80)	255	32	39	210	117	93	...	...	109	91	28	1	70	3
40	R F. Dunda	(81)	52	...	...	*Uninhabited*			...	...	...	...	...	...	...	...
41	D.P F. Dunda	(82)	90	...	...	*Uninhabited*			...	...	...	...	...	...	...	...
42	Mahun	(83)	194	7	7	29	11	18	...	...	11	18	1	...	6	2
43	R.F. Mahun Harsar	(79)	718	...	...	*Uninhabied*			...	...	...	...	...	...	...	...
44	R.F. Paranghala	(85)	556	...	...	*Uninhabited*			...	...	...	...	...	...	...	...
45	Paranghala	(84)	409	14	15	92	42	50	...	...	42	50	4	1	28	16
46	R.F. Satli	(89)	26	...	...	*Uninhabited*			...	...	...	...	...	...	...	...
47	D.P F. Satli	(90)	45	...	...	*Uninhabited*			...	...	...	...	...	...	...	...
48	Palda	(91)	166	18	20	127	58	69	...	...	57	68	17	3	29	17
49	Khund	(88)	380	38	43	219	120	99	...	...	119	99	20	1	78	88
50	R.F. Khund	(87)	641	...	...	*Uninhabited*			...	...	...	...	...	...	...	...

PRIMARY CENSUS ABSTRACT

WORKERS																						
I		II		III		IV		V				VI		VII		VIII		IX		X		
								(a)		(b)										Non-Workers		Location Code No.
M	F	M	F	M	F	M	F	M	F	M	F	M	F	M	F	M	F	M	F	M	F	
17	18	19	20	21	22	23	24	25	26	27	28	29	30	31	32	33	34	35	36	37	38	1
67	50	...	...	1	...	...	...	...	...	...	...	...	...	...	...	...	...	4	...	48	53	21
111	53	...	...	1	...	...	...	...	...	...	...	...	...	1	...	...	...	9	...	60	102	22
61	49	15	4	17	3	...	..	1	...	...	...	...	...	1	...	...	...	6	...	60	98	23
...	...	...	...	...	...	...	*Uninhabited*			...	...	...	...	...	...	...	...	...	...	...	...	24
...	...	...	...	...	...	...	*Uninhabited*			...	...	...	...	...	...	...	...	...	...	...	...	25
113	54	1	...	24	4	...	...	1	...	...	...	...	...	...	...	...	...	5	...	64	109	26
...	...	...	...	...	...	...	*Uninhabited*			...	...	...	...	...	...	...	...	...	...	...	...	27
...	...	...	...	...	...	...	*Uninhabited*			...	...	...	...	...	...	...	...	...	...	...	...	28
...	...	...	...	...	...	...	*Uninhabited*			...	...	...	...	...	...	...	...	...	...	...	...	29
...	...	...	...	...	...	...	*Uninhabited*			...	...	...	...	...	...	...	...	...	...	...	...	30
...	...	...	...	...	...	...	*Uninhabited*			...	...	...	...	...	...	...	...	...	...	...	...	31
77	39	4	...	7	5	...	...	1	1	...	...	...	...	...	...	...	...	2	...	59	89	32
...	...	...	...	...	...	...	*Uninhabited*			...	...	...	...	...	...	...	...	...	...	...	...	33
...	...	...	...	...	...	...	*Uninhabited*			...	...	...	...	...	...	...	...	...	...	...	...	34
39	17	...	...	14	...	...	...	2	...	...	...	...	...	...	...	...	...	2	...	51	79	35
...	...	...	...	...	...	...	*Uninhabited*			...	...	...	...	...	...	...	...	...	...	...	...	36
...	...	...	...	...	...	...	*Uninhabited*			...	...	...	...	...	...	...	...	...	...	...	...	37
...	...	...	...	...	...	...	*Uninhabited*			...	...	...	...	...	...	...	...	...	...	...	...	38
56	3	...	...	9	...	...	...	...	...	...	...	1	...	...	...	2	...	2	...	47	90	39
...	...	...	...	...	...	...	*Untnhabited*			...	...	...	...	...	...	...	...	...	...	...	...	40
...	...	...	...	...	...	...	*Uninhabited*			...	...	...	...	...	..	...	...	...	...	...	...	41
6	2	...	...	...	...	...	...	...	...	...	...	...	...	...	...	...	...	...	...	5	16	42
...	...	...	...	...	...	...	*Uninhabited*			...	...	...	...	...	...	...	...	...	...	...	...	43
...	...	...	...	...	...	...	*Uninhabited*			...	...	...	...	...	...	...	...	...	...	...	...	44
17	10	10	6	1	...	...	...	...	...	...	...	...	...	...	...	...	...	...	...	14	34	45
...	...	...	...	...	...	...	*Uninhabited*			...	...	...	...	...	...	...	...	...	...	...	...	46
...	...	...	...	...	...	...	*Uninhabited*			...	...	...	...	...	...	...	...	...	...	...	...	47
23	8	3	8	...	...	...	...	...	...	...	...	...	...	...	...	...	...	3	1	29	52	48
53	29	24	8	...	1	...	...	...	...	...	...	...	...	...	...	...	...	1	...	42	61	49
...	...	...	...	...	...	...	*Uninhabited*			...	...	...	...	...	...	...	...	...	...	...	...	50

Location Code No.	Name of Village (Hadbast No.)/ Urban Agglomeration/Town/Ward/ Urban Enumerator's Block	Area of Village in acres and of Town/ Ward in Km.²	Occupied Residential Houses	No of Households	Total Population (including Institutional and Houseless Population) P	M	F	Scheduled Castes M	F	Scheduled Tribes M	F	Literate and Educated Persons M	F	Total Workers (I—IX) M	F
1	2	3	4	5	6	7	8	9	10	11	12	13	14	15	16
51	R.F. Rajaur (93)	391	...	...	*Uninhabited*			...	...	...	...	...	...	...	...
52	Rajaur (92)	186	25	27	167	84	83	...	...	84	83	57	1	47	25
53	Gosan (95)	352	36	38	249	125	124	11	12	112	112	39	3	66	32
54	Ser (96)	100	27	31	175	88	87	...	...	88	87	23	3	49	22
55	Brahmaur (97)	147	135	147	771	407	364	104	71	233	257	157	52	223	159
56	Malkauta (94)	542	92	94	675	353	322	7	15	262	221	92	6	207	125
57	D.P F. Bharmani (102)	654	2	3	21	13	8	...	...	13	...	1	...	5	2
58	Dhar Chutarsiya (103)	3,425	...	...	*Uninhabited*			...	...	...	...	...	...	...	...
59	Dhar Dharmani (105)	1,448	1	1	30	30	...	...	...	1	...	13	...	30	...
60	Dhar Rawa (104)	1,430	30	30	211	140	71	66	32	4	...	22	1	114	3
61	Batara (106)	1,601	52	60	281	155	126	...	...	149	125	22	1	109	31
62	San (107)	417	58	67	343	171	172	59	70	106	102	16	1	114	24
63	Banog (108)	284	18	21	127	59	68	...	...	59	68	5	...	34	18
64	Barari (109)	885	29	31	156	75	81	...	...	75	81	12	1	42	21
65	R.F. Pre (114)	180	...	...	*Uninhabited*			...	...	...	...	...	...	...	...
66	R.F. Trund (113)	33	...	...	*Uninhabited*			...	...	...	...	...	...	...	...
67	D.P.F. Agasan (110)	363	...	..	*Uninhabited*			...	...	...	...	...	...	...	...
68	R.F. Siur (112)	294	...	...	*Uninhabited*			...	...	...	...	...	...	...	...
69	Agasan (111)	393	29	29	144	71	73	...	...	71	73	3	...	46	...
70	Siur (115)	964	58	65	365	193	172	20	11	168	159	22	...	144	...
71	Retan (116)	799	42	47	258	136	122	...	...	135	122	15	1	95	...
72	D.P.F. Arki (118)	114	...	...	*Uninhabited*			...	...	...	...	...	...	...	...
73	Lamnauta (117)	744	64	66	356	181	175	15	19	164	156	23	...	112	104
74	R.F. Moru (101)	364	...	...	*Uninhabited*			...	...	...	...	...	...	...	...
75	Sachon (99)	401	92	107	532	277	255	44	45	131	148	81	13	171	128
76	Panjsei (98)	363	97	120	648	336	312	77	54	251	255	46	3	208	2
77	Chaledh (100)	272	20	31	206	110	96	2	2	107	94	14	2	64	1
78	Barai (121)	541	65	87	440	217	223	22	6	193	217	32	3	121	9
79	D.P.F. Deoki (122)	19	...	...	*Uninhabited*			...	...	...	...	...	...	...	...
80	Grim (119)	534	48	54	331	165	166	1	4	161	162	38	11	103	100

PRIMARY CENSUS ABSTRACT

WORKERS																						
I		II		III		IV		V				VI		VII		VIII		IX		X		
								(a)		(b)										Non-Workers		Location Code No.
M	F	M	F	M	F	M	F	M	F	M	F	M	F	M	F	M	F	M	F	M	F	
17	18	19	20	21	22	23	24	25	26	27	28	29	30	31	32	33	34	35	36	37	38	1
...	...	...	...	...	...	...	*Uninhabited*															51
43	23	4	2	...	...	...	...	...	...	...	...	...	...	...	...	...	...	...	...	37	58	52
58	22	1	10	...	...	...	...	3	...	...	...	...	...	...	...	...	...	4	...	59	92	53
45	17	...	4	1	...	...	...	1	1	...	...	...	...	...	...	...	...	2	...	39	65	54
126	151	...	...	12	...	...	...	7	...	...	...	...	...	12	...	4	...	59	8	184	205	55
136	123	12	1	35	...	...	...	4	...	...	...	...	...	3	...	1	...	16	1	146	197	56
1	2	...	...	3	...	...	...	...	...	...	...	...	...	...	...	...	...	...	...	9	6	57
...	...	...	...	...	...	...	*Uninhabited*															58
...	...	...	...	30	...	...	...	...	...	...	...	...	...	...	...	...	...	...	...	...	...	59
...	...	...	...	113	32	...	...	...	...	...	...	...	...	...	...	...	...	1	...	26	39	60
69	19	...	...	29	12	...	...	...	...	...	...	1	...	2	...	3	...	5	...	46	95	61
69	11	...	...	37	13	...	...	4	...	...	...	...	...	...	...	...	...	4	...	57	148	62
25	6	...	...	9	12	...	...	...	...	...	...	...	...	...	...	...	...	...	...	25	50	63
35	7	...	...	6	14	...	...	...	...	...	...	...	...	1	...	...	...	...	...	33	60	64
...	...	...	...	...	...	...	*Uninhabited*															65
...	...	...	...	...	...	...	*Uninhabited*															66
...	...	...	...	...	...	...	*Uninhabited*															67
...	...	...	...	...	...	...	*Uninhabited*															68
26	...	...	...	19	...	...	...	...	...	...	...	...	...	...	...	...	...	1	...	25	73	69
116	...	...	...	21	...	...	...	2	...	...	...	...	...	...	...	...	...	5	...	49	172	70
79	...	...	...	11	...	...	...	2	...	...	...	...	...	...	...	1	...	2	...	41	122	71
...	...	...	...	...	...	...	*Uninhabited*															72
97	104	...	...	8	...	...	...	2	...	...	...	...	...	...	...	...	...	5	...	69	71	73
...	...	...	...	...	...	...	*Uninhabited*															74
115	127	...	...	23	...	...	...	2	...	1	...	...	...	...	...	1	...	29	1	106	127	75
192	2	...	...	...	...	...	...	6	...	...	...	...	...	...	...	...	...	10	...	128	310	76
62	1	...	...	...	...	...	...	...	...	...	...	...	...	...	...	...	...	2	...	46	95	77
91	1	8	...	5	4	...	...	5	4	...	...	5	...	...	...	...	...	7	...	96	214	78
...	...	...	...	...	...	...	*Uninhabited*															79
84	100	...	...	11	...	...	...	1	...	...	...	...	...	1	...	...	...	6	...	62	66	80

Location Code No.	Name of Village (Hadbast No.)/ Urban Agglomeration/Town/Ward/ Urban Enumerator's Block	Area of Village in acres and of Town/ Ward in Km.²	Occupied Residential Houses	No. of Households	Total Population (including Institutional and Houseless Population)			Scheduled Castes		Scheduled Tribes		Literate and Educated Persons		Total Workers (I-IX)	
					P	M	F	M	F	M	F	M	F	M	F
1	2	3	4	5	6	7	8	9	10	11	12	13	14	15	16
81	D.P.F. Grim (117)	133	...	...		*Uninhabited*		...	...	...	...	...	...	...	...
82	Deoki (123)	333	60	71	405	210	195	37	33	97	79	38	11	128	77
83	Lal (124)	274	68	74	405	207	198	39	37	166	161	47	3	135	1
84	Khani (125)	569	37	41	155	85	70	7	5	74	64	26	2	48	1
85	Ulans (126)	872	96	105	491	258	233	43	33	16	11	66	6	162	31
86	Thalla (25)	2,144	40	43	257	122	135	31	54	90	79	21	1	71	57
87	Dhar-Het-Peil (24)	685	...	...		*Uninhabited*		...	...	...	...	...	...	...	...
88	Dhar Arad Panei (23)	569	2	3	30	15	15	...	...	15	15	2	...	10	10
89	Dhar Jhulki (2)	502	...	...		*Uninhabited*		...	...	...	...	...	...	...	...
90	Salli (1)	736	37	41	272	130	142	...	...	128	142	31	2	82	84
91	Lun (3)	1,149	26	28	177	87	90	...	...	87	90	18	...	52	40
92	Auhra (22)	2,373	44	45	292	152	140	23	17	126	123	24	4	90	92
93	Hahat (21)	1,134	47	51	283	142	141	...	...	...	...	25	3	86	89
94	Sulakhra (130)	888	61	67	308	165	143	47	35	111	107	35	...	107	27
95	R.F. Sulakhra (128)	114	...	...		*Uninhabited*		...	...	...	...	...	...	...	...
96	R.F. Mandaur (129)	211	...	...		*Uninhabited*		...	...	...	...	...	...	...	...
97	R.F. Rakhanand Chobu (127)	422	...	...		*Uninhabited*		...	...	...	...	...	...	...	...
98	R.F. Drabba (133)	23	...	...		*Uninhabited*		...	...	...	...	...	...	...	...
99	Gharol (134)	1,048	138	163	732	382	350	44	46	293	282	108	13	245	67
100	Suai (140)	1,535	125	130	731	390	341	82	84	274	236	110	11	239	66
101	R.F. Maun (139)	72	...	...		*Uninhabited*		...	...	...	...	...	...	...	...
102	D.P.F. Seri (138)	438	...	1	12	12	...	1	...	...	...	6	...	12	...
103	D.P.F. Suai (137)	405	...	5	7	7	...	...	...	...	...	6	...	7	...
104	R.F. Kilrani (135)	692	...	...		*Uninhabited*		...	...	...	...	...	...	...	...
105	Dhar Gharjar (136)	969	...	...		*Uninhabited*		...	...	...	...	...	...	...	...
106	D.P.F. Chanjasar (132)	1,458	2	2	4	1	3	...	...	...	3	1	...	1	1
107	D.P.F. Sarlo (131)	360	...	...		*Uninhabited*		...	...	...	...	...	...	...	...
108	Ghorait (20)	1,166	84	84	416	219	197	20	11	190	185	35	2	147	140
109	Jagat (4)	1,010	122	131	606	301	305	74	82	4	2	56	1	191	50
110	Ranhun Kothi (19)	452	...	...		*Uninhabited*		...	...	...	...	...	...	...	...

PRIMARY CENSUS ABSTRACT

WORKERS																							
I		II		III		IV		V				VI		VII		VIII		IX		X			
								(a)		(b)										Non-Workers		Location Code No.	
M	F	M	F	M	F	M	F	M	F	M	F	M	F	M	F	M	F	M	F	M	F		
17	18	19	20	21	22	23	24	25	26	27	28	29	30	31	32	33	34	35	36	37	38	1	
...	...	...	...	...	...	...		*Uninhabited*		...	...	...	...	...	...	...	...	...	...	...	...	81	
72	48	18	1	9	15	...	...	12	12	...	...	10	...	1	...	...	...	6	1	82	118	82	
105	...	....	...	17	1	...	...	1	...	...	...	...	...	5	...	1	...	6	...	72	197	83	
29	1	...	...	2	...	...	...	3	...	...	...	...	...	3	...	1	...	10	...	37	69	84	
133	2	...	...	9	28	...	...	8	...	1	...	...	...	1	...	...	...	10	1	96	202	85	
64	57	...	...	5	...	...	...	...	...	...	...	...	...	...	...	...	...	2	...	51	78	86	
...	...	...	...	...	...	...		*Uninhabited*		...	...	...	...	...	...	...	...	...	...	...	...	87	
...	...	...	...	10	10	...	...	...	...	...	...	...	...	...	...	...	...	...	...	5	5	88	
...	...	...	...	...	...	...		*Uninhabited*		...	...	...	...	...	...	...	...	...	...	...	...	89	
74	84	...	...	6	...	...	...	...	...	...	...	...	...	...	...	...	...	2	...	48	58	90	
44	40	...	...	6	...	...	...	1	...	...	...	...	...	1	...	...	...	...	...	35	50	91	
75	90	...	...	11	...	...	...	...	...	...	...	...	...	1	...	...	...	3	2	62	48	92	
79	89	...	...	1	...	...	...	...	...	...	...	...	...	2	...	...	...	4	...	56	52	93	
87	3	...	...	10	24	...	...	...	...	...	...	...	...	2	...	...	...	8	...	58	116	94	
...	...	...	...	...	...	...		*Uninhabited*		...	...	...	...	...	...	...	...	...	...	...	...	95	
...	...	...	...	...	...	...		*Uninhabited*		...	...	...	...	...	...	...	...	...	...	...	...	96	
...	...	...	...	...	...	...		*Uninhabited*		...	...	...	...	...	...	...	...	...	...	...	...	97	
...	...	...	...	...	...	...		*Uninhabited*		...	...	...	...	...	...	...	...	...	...	...	...	98	
152	36	...	...	42	26	...	...	8	1	...	...	13	...	...	...	2	...	28	4	137	283	99	
148	13	...	1	60	46	...	...	12	6	...	...	...	...	6	...	...	...	13	...	151	275	100	
...	...	...	...	...	...	...		*Uninhabited*		...	...	...	...	...	...	...	...	...	...	...	...	101	
...	...	...	...	12	...	...	...	...	...	...	...	...	...	...	...	...	...	...	...	...	...	102	
...	...	...	...	7	...	...	...	...	...	...	...	...	...	...	...	...	...	...	...	...	...	103	
...	...	...	...	...	...	...		*Uninhabited*		...	...	...	...	...	...	...	...	...	...	...	...	104	
...	...	...	...	...	...	...		*Uninhabited*		...	...	...	...	...	...	...	...	...	...	...	...	105	
1	1	...	...	...	...	...	...	...	...	...	...	...	...	...	...	...	...	...	...	...	2	106	
...	...	...	...	...	...	...		*Uninhabited*		...	...	...	...	...	...	...	...	...	...	...	...	107	
132	140	...	...	1	...	...	...	...	...	...	...	2	...	4	...	2	...	6	...	72	57	108	
167	44	...	...	14	6	...	...	3	...	...	...	...	...	...	...	...	...	7	...	110	255	109	
...	...	...	...	...	...	...		*Uninhabited*		...	...	...	...	...	...	...	...	...	...	...	...	110	

Location Code No.	Name of Village (Hadbast No.)/ Urban Agglomeration/Town/Ward/ Urban Enumerator's Block	Area of Village in acres and of Town/ Ward in Km.²	Occupied Residential Houses	No. of Households	Total Population (including Institutional and Houseless Population)			Scheduled Castes		Scheduled Tribes		Literate and Educated Persons		Total Workers (I—IX)	
					P	M	F	M	F	M	F	M	F	M	F
1	2	3	4	5	6	7	8	9	10	11	12	13	14	15	16
111	Dhar Phati (18)	309	...	...	*Uninhabited*			...	...	...	...	...	...	...	...
112	Kutehr (17)	734	51	55	249	129	120	64	55	57	58	29	5	90	31
113	Orai (5)	885	82	99	539	279	260	10	8	185	201	46	1	172	79
114	R.F. Orai (6)	469	...	...	*Uninhabited*			...	...	...	...	...	...	...	...
115	Dhar Chata (12)	426	...	...	*Uninhabited*			...	...	...	...	...	...	...	...
116	Dhar Ranki (13)	745	...	...	*Uninhabited*			...	...	...	...	...	...	...	...
117	Dhar Sival (16)	504	...	...	*Uninhabited*			...	...	...	...	...	...	...	...
118	Dhar Khapru (15)	795	5	6	21	7	14	7	14	...	...	...	...	2	6
119	Dhar Ser (14)	1,140	1	1	7	1	6	1	...	...	6	...	...	1	1
120	R.F. Samra (11)	446	2	2	7	3	4	...	2	3	2	...	...	1	2
121	Samra (10)	954	133	141	717	387	330	121	111	181	160	85	7	254	125
122	Dhar Panharti (9)	44	...	...	*Uninhabited*			...	...	...	...	...	...	...	...
123	Dhar Jharyu (7)	9,515	1	1	2	1	1	...	...	1	1	...	...	1	1
124	Dhar Bag (8)	390	...	...	*Uninhabited*			...	...	...	...	...	...	...	...
125	Dhar Alangari (155)	3,197	...	...	*Uninhabited*			...	...	...	...	...	...	...	...
126	Dhar Sarar (154)	2,120	...	...	*Uninhabited*			...	...	...	...	...	...	...	...
127	Dhar Garh (151)	961	...	...	*Uninhabited*			...	...	...	...	...	...	...	...
128	Dhar Khug (150)	922	...	...	*Uninhabited*			...	...	...	...	...	...	...	...
129	D.P.F. Bharwali (153)	97	...	...	*Uninhabited*			...	...	...	...	...	...	...	...
130	Bharwali (152)	601	13	15	72	41	31	...	...	41	31	1	...	25	...
131	R.F. Karer (Upper) (149)	124	...	...	*Uninhabited*			...	...	...	...	...	...	...	...
132	Dhar Sarabeli (142)	1,167	...	...	*Uninhabited*			...	...	...	...	...	...	...	...
133	Jun (141)	1,017	10	27	118	66	52	2	1	32	35	10	1	51	33
134	Chanaota Khas (144)	597	112	120	578	310	268	104	82	192	178	80	6	214	121
135	D.P.F. Si (143)	536	...	...	*Uninhabited*			...	...	..	...	...	...	...	...
136	R.F. Si (146)	160	...	...	*Uninhabited*			...	...	...	...	...	...	...	...
137	Marhauta (145)	1,197	41	43	262	154	108	12	7	138	99	18	1	103	74
138	R.F. Karer (Lower) (147)	138	...	...	*Uninhabited*			...	..	...	...	...	...	...	...
139	R.F. Karer (Middle) (148)	151	...	...	*Uninhabited*			...	...	...	...	...	...	...	...
140	R.F. Him Parot (160)	251	...	...	*Uninhabited*			...	...	...	...	...	...	...	...

PRIMARY CENSUS ABSTRACT

WORKERS																						
I		II		III		IV		V				VI		VII		VIII		IX		X		
								(a)		(b)										Non-Workers		Location Code No.
M	F	M	F	M	F	M	F	M	F	M	F	M	F	M	F	M	F	M	F	M	F	
17	18	19	20	21	22	23	24	25	26	27	28	29	30	31	32	33	34	35	36	37	38	1
...	...	...	...	...	...	...	*Uninhabited*			...	...	...	...	...	...	...	...	...	...	...	...	111
73	22	...	...	10	9	...	...	1	...	...	...	...	...	...	...	...	...	6	...	39	89	112
151	56	...	...	12	21	...	...	1	2	...	...	...	...	1	...	...	...	7	...	107	181	113
...	...	...	...	...	...	...	*Uninhabited*			...	...	...	...	...	...	...	...	...	...	...	...	114
...	...	...	...	...	...	...	*Uninhabited*			...	...	...	...	...	...	...	...	...	...	...	...	115
...	...	...	...	...	...	...	*Uninhabited*			...	...	...	...	...	...	...	...	...	...	...	...	116
...	...	...	...	...	...	...	*Uninhabited*			...	...	...	...	...	...	...	...	...	...	...	...	117
...	...	...	...	2	6	...	...	...	...	...	...	...	...	...	...	...	...	...	...	5	8	118
...	...	...	...	1	1	...	...	...	...	...	...	...	...	...	...	...	...	...	...	...	5	119
...	...	...	...	1	2	...	...	...	...	...	...	...	...	...	...	...	...	...	...	2	2	120
197	83	...	...	36	39	...	...	7	3	...	...	...	...	...	...	...	...	14	...	133	205	121
...	...	...	...	...	...	...	*Uninhabited*			...	...	...	...	...	...	...	...	...	...	...	...	122
...	...	...	...	1	1	...	...	...	...	...	...	...	...	...	...	...	...	...	...	...	...	123
...	...	...	...	...	...	...	*Uninhabited*			...	...	...	...	...	...	...	...	...	...	...	...	124
...	...	...	...	...	...	...	*Uninhabited*			...	...	...	...	...	...	...	...	...	...	...	...	125
...	...	...	...	...	...	...	*Uninhabited*			...	...	...	...	...	...	...	...	...	...	...	...	126
...	...	...	...	...	...	...	*Uninhabited*			...	...	...	...	...	...	...	...	...	...	...	...	127
...	...	...	...	...	...	...	*Uninhabited*			...	...	...	...	...	...	...	...	...	...	...	...	128
...	...	...	...	...	...	...	*Uninhabited*			...	...	...	...	...	...	...	...	...	...	...	...	129
18	...	...	...	7	...	...	...	...	...	...	...	...	...	...	...	...	...	...	...	16	31	130
...	...	...	...	...	...	...	*Uninhabited*			...	...	...	...	...	...	...	...	...	...	...	...	131
...	...	...	...	...	...	...	*Uninhabited*			...	...	...	...	...	...	...	...	...	...	...	...	132
16	23	...	...	33	10	...	...	...	...	...	...	...	...	2	...	...	...	...	...	15	19	133
167	119	...	...	21	...	...	...	7	1	...	...	...	...	2	...	...	...	17	1	96	147	134
...	...	...	...	...	...	...	*Uninhabited*			...	...	...	...	...	...	...	...	...	...	...	...	135
...	...	...	...	...	...	...	*Uninhabited*			...	...	...	...	...	...	...	...	...	...	...	...	136
83	74	...	...	16	...	...	...	2	...	...	...	...	...	...	...	...	...	2	...	51	34	137
...	...	...	...	...	...	...	*Uninhabited*			...	...	...	...	...	...	...	...	...	...	...	...	138
...	...	...	...	...	...	...	*Uninhabited*			...	...	...	...	...	...	...	...	...	...	...	...	139
...	...	...	...	...	...	...	*Uninhabited*			...	...	...	...	...	...	...	...	...	...	...	...	140

Location Code No.	Name of Village (Hadbast No.)/ Urban Agglomeration/Town/Ward/ Urban Enumerator's Block	Area of Village in acres and of Town/ Ward in Km.²	Occupied Residential Houses	No. of Households	Total Population (including Institutional and Houseless Population)			Scheduled Castes		Scheduled Tribes		Literate and Educated Persons		Total Worker (I—IX)	
					P	M	F	M	F	M	F	M	F	M	F
1	2	3	4	5	6	7	8	9	10	11	12	13	14	15	16
141	Kuarsi (159)	846	58	63	332	170	162	35	4	133	158	15	...	110	31
142	R.F. Banot Bharwali (156)	412	...	...		*Uninhabited*		...	...	...	...	...	...	...	...
143	R.F. Ardrun (157)	615	...	...		*Uninhabited*		...	...	...	...	...	...	...	...
144	R.F. Ghalor (158)	1,176	...	...		*Uninhabited*		...	...	...	...	...	...	...	...
145	Dhar Dupu (163)	39,962	...	...		*Uninhabited*		...	...	...	...	...	...	...	...
146	R.F. Ser Pukhri Churi-Maul (162)	846	...	...		*Uninhabited*		...	...	...	...	...	...	...	...
147	R.F. Rakshnu (161)	1,677	...	...		*Uninhabited*		...	...	...	...	...	...	...	...
148	Hilang (168)	499	15	15	103	51	52	29	32	22	20	2	...	29	13
149	Lamu (169)	704	88	96	552	287	265	110	101	173	164	41	2	186	72
150	Goar (171)	534	26	31	142	86	56	10	5	76	51	...	...	58	14
151	R.F. Hilang (167)	980	...	...		*Uninhabited*		...	...	...	...	...	...	...	...
152	R.F. Nagbani (172)	174	...	...		*Uninhabited*		...	...	...	...	...	...	...	...
153	R.F. Goar (170)	20	...	...		*Uninhabited*		...	...	...	...	...	...	...	...
154	Dhar Seri (166)	106	...	...		*Uninhabited*		...	...	...	...	...	...	...	...
155	Dhar Rauni (165)	2,055	...	...		*Uninhabited*		...	...	...	...	...	...	...	...
156	Dhar Dali Kutla (164)	7,564	...	...		*Uninhabited*		...	...	...	...	...	...	...	...
157	Dhar Sat Khuni (173)	2,301	...	...		*Uninhabited*		...	...	...	...	...	...	...	...
158	Druni-Ki-Dhar (179)	952	...	...		*Uninhabited*		...	...	...	...	...	...	...	...
159	Dhar Jutâ (180)	4,572	...	...		*Uninhabited*		...	...	...	...	...	...	...	...
160	R.F. Andarla Graon (181)	182	...	...		*Uninhabited*		...	...	...	...	...	...	...	...
161	Andarla Graon (183)	431	29	31	207	109	98	2	12	106	86	14	...	73	56
162	D.P.F. Chilimili (182)	198	...	...		*Uninhabited*		...	...	...	...	...	...	...	...
163	R.F. Sutukar (178)	244	3	3	46	46	...	...	..	...	...	16	...	46	...
164	D.P.F. Sadaser (177)	429	...	...		*Uninhabited*		...	...	...	...	...	...	...	...
165	D.P.F. Kutehr (174)	579	1	1	4	2	2	...	...	2	2	...	...	1	...
166	Kutehr (175)	631	37	42	202	120	82	54	33	64	49	16	2	86	63
167	Sutkar (176)	524	68	71	378	207	171	38	32	166	139	41	1	139	70
168	Banun (184)	165	39	40	205	110	95	28	21	81	73	21	...	69	37
169	R.F. Manjharna (185)	6	...	...		*Uninhabited*		...	...	...	...	...	...	...	...
170	Holi (186)	467	111	113	512	286	226	94	78	184	148	44	2	206	127

PRIMARY CENSUS ABSTRACT

WORKERS																						
I		II		III		IV		V				VI		VII		VIII		IX		X		
								(a)		(b)										Non-Workers		Location Code No.
M	F	M	F	M	F	M	F	M	F	M	F	M	F	M	F	M	F	M	F	M	F	
17	18	19	20	21	22	23	24	25	26	27	28	29	30	31	32	33	34	35	36	37	38	1
78	29	...	...	28	...	...	...	1	2	...	...	...	...	...	...	...	...	3	...	60	131	141
...	...	...	...	...	...	...	*Uninhabited*			...	...	...	...	...	...	...	...	...	...	...	...	142
...	...	...	...	...	...	...	*Uninhabited*			...	...	...	...	...	...	...	...	...	...	...	...	143
...	...	...	...	...	...	...	*Uninhabited*			...	...	...	...	...	...	...	...	...	...	...	...	144
...	...	...	...	...	...	...	*Uninhabited*			...	..	...	...	...	...	...	...	...	...	...	...	145
...	...	...	...	...	...	...	*Uninhabited*			...	...	...	...	...	...	...	...	...	...	...	...	146
...	...	...	...	...	...	...	*Uninhabited*			...	...	...	...	...	...	...	...	...	...	...	...	147
24	12	...	...	3	...	...	...	2	1	...	...	...	...	...	...	...	...	...	...	22	39	148
149	62	...	...	29	9	...	...	1	1	...	...	...	...	...	...	1	...	6	...	101	193	149
44	14	...	...	14	...	...	...	...	...	...	...	...	...	...	...	...	...	...	...	28	42	150
...	...	...	...	...	...	...	*Uninhabited*			...	...	...	...	...	...	...	...	...	...	...	...	151
...	...	...	...	...	...	...	*Uninhabited*			...	...	...	...	...	...	...	...	...	...	...	...	152
...	...	...	...	...	...	...	*Uninhabited*			...	...	...	...	...	...	...	...	...	...	...	...	153
...	...	...	...	...	...	...	*Uninhabited*			...	...	...	...	...	...	...	...	...	...	...	...	154
...	...	...	...	...	...	...	*Uninhabited*			...	...	...	...	...	...	...	...	...	...	...	...	155
...	...	...	...	...	...	...	*Uninhabited*			...	...	...	...	...	...	...	...	...	...	...	...	156
...	...	...	...	...	...	...	*Uninhabited*			...	...	...	...	...	...	...	...	...	...	...	...	157
...	...	...	...	...	...	...	*Uninhabited*			...	...	...	...	...	...	...	...	...	...	...	...	158
...	...	...	...	...	...	...	*Uninhabited*			...	...	...	...	...	...	...	...	...	...	...	...	159
...	...	...	...	...	...	...	*Uninhabited*			...	...	...	...	...	...	...	...	...	...	...	...	160
65	55	...	...	7	1	...	...	...	...	...	...	...	...	...	...	...	...	1	...	36	42	161
...	...	...	...	...	...	...	*Uninhabited*			...	...	...	...	...	...	...	...	...	...	...	...	162
...	...	...	...	46	...	...	...	...	...	...	...	...	...	...	...	...	...	...	...	...	...	163
...	...	...	...	...	...	...	*Uninhabited*			...	...	...	...	...	...	...	...	...	...	...	...	164
1	...	...	...	...	...	...	...	...	...	...	...	...	...	...	...	...	...	...	...	1	2	165
76	36	...	...	5	...	...	...	2	...	...	...	...	...	...	...	...	...	3	...	34	46	166
119	70	...	...	10	...	...	...	3	...	...	...	...	...	...	...	...	...	7	...	68	101	167
65	37	...	...	2	...	...	...	...	...	...	...	...	...	...	...	1	...	1	...	41	58	168
...	...	...	...	...	...	..	*Uninhabited*			...	...	..	...	...	...	...	...	...	...	...	...	169
146	122	1	...	21	2	...	...	11	2	1	...	...	...	5	...	1	4	20	...	80	99	170

Location Code No.	Name of Village (Hadbast No.)/ Urban Agglomeration/Town/Ward/ Urban Enumerator's Block	Area of Village in acres and of Town/ Ward in Km.²	Occupied Residential Houses	No. of Households	Total Population (including Institutional and Houseless Population)			Scheduled Castes		Scheduled Tribes		Literate and Educated Persons		Total Workers (I—IX)	
					P	M	F	M	F	M	F	M	F	M	F
1	2	3	4	5	6	7	8	9	10	11	12	13	14	15	16
171	Goala (196)	498	57	62	390	213	177	...	...	210	177	38	...	129	36
172	Kuleth (195)	259	79	87	358	199	159	35	31	161	128	48	3	124	48
173	Tair Jikli (187)	489	40	41	207	104	103	...	...	103	103	9	1	74	45
174	Tair Uperli (188)	719	34	35	201	116	85	...	...	115	85	17	2	80	37
175	D.P.F. Kala (190)	175	...	...		*Uninhabited*		...	...	...	...	...	...	...	...
176	Dhar Oi Nala (189)	1,464	...	...		*Uninhabited*		...	...	...	...	...	...	...	...
177	Kala (191)	1,116	20	24	133	71	62	...	...	71	62	5	...	56	33
178	Dhar Drabthu (193)	6,784	...	...		*Uninhabited*		...	...	...	...	...	...	...	...
179	Dhar Nir Pat (192)	4,320	...	...		*Uninhabited*		...	...	...	...	...	...	...	...
180	Dhar Heg (86)	27,544	...	...		*Uninhabited*		...	...	...	...	...	...	...	...
181	Ghoi (78)	179	...	...		*Uninhabited*		...	...	...	...	...	...	...	...
182	R.F. Kugti (77)	2,671	...	...		*Uninhabited*		...	...	...	...	...	...	...	...
183	R.F. Dharaul (65)	290	...	...		*Uninhabited*		...	...	...	...	...	...	...	...
184	Dhar Deosa (66)	1,840	...	...		*Uninhabited*		...	...	...	...	...	...	...	...
185	Jikli Kugti (75)	1,685	59	80	400	223	177	35	27	...	...	87	10	153	129
186	R.F. Lal (74)	59	...	...		*Uninhabited*		...	...	...	...	...	...	...	...
187	R.F. Behaun (73)	60	...	...		*Uninhabited*		...	...	...	...	...	...	...	...
188	Uparli Kugti (72)	3,741	30	54	251	138	113	...	...	...	...	31	2	104	86
189	Dhar Bhukhar (67)	19,095	...	...		*Uninhabited*		...	...	...	...	...	...	...	...
190	Dhar Smel (68)	16,533	...	...		*Uninhabited*		...	...	...	...	...	...	...	...
191	Dhar Karog (69)	4,620	...	...		*Uninhabited*		...	...	...	...	...	...	...	...
192	Dhar Nanun (70)	4,747	...	...		*Uninhabited*		...	...	...	...	...	...	...	...
193	Dhar Ghadoi (76)	3,321	...	...		*Uninhabited*		...	...	...	...	...	...	...	...
194	Biar-Ki-Dhar (71)	7,280	...	...		*Uninhabited*		...	...	...	...	...	...	...	...
195	Khirala-Ki-Dhar (225)	12,031	...	...		*Uninhabited*		...	...	...	...	...	...	...	...
196	Drugane-Ki-Dhar (226)	2,968	...	...		*Uninhabited*		...	...	...	...	...	...	...	...
197	D.P.F. (228)	474	...	...		*Uninhabited*		...	...	...	...	...	...	...	...
198	Khinar Dhanchhan (227)	721	8	10	61	32	29	...	...	32	29	5	...	20	...
199	D.P.F. Dangi (229)	1,275	...	...		*Uninhabited*		...	...	...	...	...	...	...	...
200	D.P.F. Deoti (230)	3,261	...	...		*Uninhabited*		...	...	...	...	...	...	...	...

PRIMARY CENSUS ABSTRACT

WORKERS																						
I		II		III		IV		V				VI		VII		VIII		IX		X		
								(a)		(b)										Non-Workers		Location Code No.
M	F	M	F	M	F	M	F	M	F	M	F	M	F	M	F	M	F	M	F	M	F	
17	17	19	20	21	22	23	24	25	26	27	28	29	30	31	32	33	34	35	36	37	38	1
117	36	...	...	...	...	...	...	...	...	...	...	...	...	...	...	...	...	8	...	84	141	171
104	48	...	...	9	...	...	...	...	...	...	...	1	...	1	...	1	...	8	...	75	111	172
36	12	1	...	35	18	...	...	...	15	...	...	...	...	...	...	...	...	2	...	30	58	173
49	17	...	...	25	9	...	...	4	11	...	...	...	...	...	...	...	...	2	...	36	48	174
...	...	...	...	...	...	...	*Uninhabited*			...	...	...	...	...	...	...	...	...	...	...	...	175
...	...	...	...	...	...	...	*Uninhabited*			...	...	...	...	...	...	...	...	...	...	...	...	176
39	15	...	...	16	10	...	...	...	...	...	...	...	...	...	...	...	...	...	...	...	...	177
...	...	...	...	...	...	...	*Uninhabited*			...	...	...	...	...	...	...	...	...	...	...	...	178
...	...	...	...	...	...	...	*Uninhabited*			...	...	...	...	...	...	...	...	...	...	...	...	179
...	...	...	...	...	...	...	*Uninhabited*			...	...	...	...	...	...	...	...	...	...	...	...	180
...	...	...	...	...	...	...	*Uninhabited*			...	...	...	...	...	...	...	...	...	...	...	...	181
...	...	...	...	...	...	...	*Uninhabited*			...	...	...	...	...	...	...	...	...	...	...	...	182
...	...	...	...	...	...	...	*Uninhabited*			...	...	...	...	...	...	...	...	...	...	...	...	183
...	...	...	...	...	...	...	*Uninhabited*			...	...	...	...	...	...	...	...	...	...	...	...	184
119	127	4	...	12	...	...	...	2	2	...	...	...	...	2	...	2	...	12	...	70	48	185
...	...	...	...	...	...	...	*Uninhabited*			...	...	...	...	...	...	...	...	...	...	...	...	186
...	...	...	...	...	...	...	*Uninhabited*			...	...	...	...	...	...	...	...	...	...	...	...	187
97	86	...	...	4	...	...	...	...	...	...	...	...	...	...	...	...	...	3	...	24	27	188
...	...	...	...	...	...	...	*Uninhabited*			...	...	...	...	...	...	...	...	...	...	...	...	189
...	...	...	...	...	...	...	*Uninhabited*			...	...	...	...	...	...	...	...	...	...	...	...	190
...	...	...	...	...	...	...	*Uninhabited*			...	...	...	...	...	...	...	...	...	...	...	...	191
...	...	...	...	...	...	...	*Uninhabited*			...	...	...	w	...	...	...	...	...	...	...	...	192
...	...	...	...	...	...	...	*Uninhabited*			...	...	...	...	...	...	...	...	...	...	...	...	193
...	...	...	...	...	...	...	*Uninhabited*			...	...	...	...	...	...	...	...	...	...	...	...	194
...	...	...	...	...	...	...	*Uninhabited*			...	...	...	...	...	...	...	...	...	...	...	...	195
...	...	...	...	...	...	...	*Uninhabited*			...	...	...	...	...	...	...	...	...	...	...	...	196
...	...	...	...	...	...	...	*Uninhabited*			...	...	...	...	...	...	...	...	...	...	...	...	197
8	...	...	...	12	...	...	...	...	...	...	...	...	...	...	...	...	...	...	...	...	...	198
...	...	...	...	...	...	...	*Uninhabited*			...	...	...	...	...	...	...	...	...	...	...	...	199
...	...	...	...	...	...	...	*Uninhabited*			...	...	...	...	...	...	...	...	...	...	...	...	200

Location Code No.	Name of Village (Hadbast No)/ Urban Aglomeration(Town/Waad/ Urban Enumerators's Block		Area of Village in acres and of Town/ Ward in Km²	Occupied Residential Houses	No. of Households	Total Population (including Institutional and Houseless Populetion)			Scheduled Castes		Scheduled Tribes		Literate and Educated persons		Total Worker (I—IX)	
						M	F	F	M	F	M	F	M	F	M	F
1	2		3	4	5	6	7	8	9	10	11	12	13	14	15	16
201	Garaunda	(224)	1,720	53	56	215	101	114	1	...	99	114	4	...	58	3
202	Sindi	(223)	1,406	30	31	141	71	70	...	19	58	51	...	...	52	3
203	Bajoli	(221)	746	52	52	248	106	142	8	6	97	136	15	5	60	...
204	D.P.F. Bajoli	(222)	283	...	...	*Uninhabited*			...	...	...	...	...	...	...	...
205	Gwar	(220)	608	17	17	85	41	44	...	...	41	44	...	...	21	...
206	Dhar Patar	(209)	2,559	...	...	*Uninhabited*			...	...	...	...	...	...	...	...
207	Dhar Khuti	(208)	529	...	...	*Uninhabited*			...	...	...	...	...	...	...	...
208	Dhar Train	(207)	2,598	...	...	*Uninhabited*			...	...	...	...	...	...	...	...
209	Nadr Matehr	(194)	723	...	...	*Uninhabited*			...	...	...	...	...	...	...	...
210	Dhar Gwari	(197)	904	105	106	473	250	228	27	19	222	209	74	3	151	71
211	D.P.F. Bhankhar	(198)	251	...	...	*Uninhabited*			...	...	...	...	...	...	...	...
212	Dhar Raun	(199)	3,113	...	...	*Uninhabited*			...	...	...	...	...	...	...	...
213	Dhar Saraur	(201)	3,177	...	...	*Uninhabited*			...	...	...	...	...	...	...	...
214	Dhar Sel	(213)	3,010	...	...	*Uninhabited*			...	...	...	...	...	...	...	...
215	Dhar Kiur	(202)	763	8	8	53	33	20	...	...	33	20	2	1	23	9
216	Dhar Sare	(200)	799	...	...	*Uninhabited*			...	...	...	...	...	...	...	...
217	D.P.F. Sagela	(203)	556	...	...	*Uninhabited*			...	...	...	...	...	...	...	...
218	R.F. Deol	(204)	56	...	...	*Uninhabited*			...	...	...	...	...	...	...	...
219	Deol	(206)	1,510	104	104	513	273	240	54	56	211	183	53	3	172	81
220	R.F. Deosar	(205)	249	...	...	*Uninhabited*			...	...	...	...	...	...	...	...
221	Ghaiau	(210)	555	36	37	199	113	86	1	...	109	85	13	...	82	34
222	R.F. Pani-Nali	(211)	286	37	85	126	85	41	30	19	2	...	23	...	72	...
223	D.P.F. Pani-Nali	(212)	485	...	...	*Uninhabited*			...	...	...	...	...	...	...	...
224	R.F. Navei	(216)	268	...	...	*Uninhabited*			...	...	...	...	...	...	...	...
225	Noi	(217)	107	6	6	31	17	14	...	...	17	14	...	...	10	5
226	R.F. Sawin	(218)	256	...	...	*Uninhabited*			...	...	...	...	...	...	...	...
227	Naya graon	(219)	134	37	37	148	72	76	...	...	72	76	10	1	45	...
228	Chuned	(242)	219	22	22	128	65	63	...	...	65	63	9	78	47	24
229	Dhar Agrali	(241)	614	15	15	89	81	8	...	...	10	...	10	...	78	
230	D.P.F. Agrali	(240)	534	...	...	*Uninhabited*			...	...	...	...	...	...	...	...

PRIMARY CENSUS ABSTRACT

WORKERS																					
I		II		III		IV		V				VI		VII		VIII		IX		X.		
								(a)		(b)										Non-Workers		Location Code No
M	F	M	F	M	F	M	F	M	F	M	F	M	F	M	F	M	F	M	F	M	F	
17	18	19	20	21	22	23	24	25	26	27	28	29	30	31	32	33	34	35	36	37	38	1
53	3	...	...	11	...	...	...	2	...	...	...	...	...	...	...	...	...	2	...	33	111	201
42	3	...	...	10	...	...	...	...	...	...	...	...	...	...	...	...	...	...	...	19	67	202
48	...	...	...	6	...	...	...	1	...	...	...	...	...	1	...	...	...	4	...	46	142	233
...	...	...	...	...	...	...	*Uninhabited*			...	...	...	...	...	...	...	...	...	...	...	...	204
21	...	...	...	...	...	...	...	...	...	...	...	...	...	...	...	...	...	...	...	20	44	205
...	...	...	...	...	...	...	*Uninhabited*			...	...	...	...	...	...	...	...	...	...	...	...	206
...	...	...	...	...	...	...	*Uninhabited*			...	...	...	...	...	...	...	...	...	...	...	...	207
...	...	...	...	...	...	...	*Uninhabited*			...	...	...	...	...	...	...	...	...	...	...	...	208
...	...	...	...	...	...	...	*Uninhabited*			...	...	...	...	...	...	...	...	...	...	...	...	209
29	69	...	2	11	...	...	...	3	...	1	...	...	...	...	...	...	...	7	...	99	157	210
...	...	...	...	...	...	...	*Uninhabited*			...	...	...	...	...	...	...	...	...	...	...	...	211
...	...	...	...	...	...	...	*Uninhabited*			...	...	...	...	...	...	...	...	...	...	...	...	212
...	...	...	...	...	...	...	*Uninhabited*			...	...	...	...	...	...	...	...	...	...	...	...	213
...	...	...	...	...	...	...	*Uninhabited*			...	...	...	...	...	...	...	...	...	...	...	...	214
13	8	...	...	10	1	...	...	...	...	...	...	...	...	...	...	...	...	...	...	10	11	215
...	...	...	...	...	...	...	*Uninhabited*			...	...	...	...	...	...	...	...	...	...	...	...	216
...	...	...	...	...	...	...	*Uninhabited*			...	...	...	...	...	...	...	...	...	...	...	...	217
...	...	...	...	...	...	..	*Uninhabited*			...	...	...	...	...	...	...	...	...	...	...	...	218
125	70	...	...	33	9	2	...	3	1	...	1	1	...	...	...	1	...	7	...	101	159	219
...	...	...	...	...	...	...	*Uninhabited*			...	...	...	...	...	...	...	...	...	...	...	...	220
58	34	...	...	21	...	...	...	1	...	...	...	...	...	...	...	...	...	2	...	31	52	221
...	...	...	...	71	...	...	...	1	...	...	...	...	...	...	...	...	..	...	...	13	41	222
...	...	...	...	...	...	...	*Uninhabited*			...	...	...	...	...	...	...	...	...	...	...	...	223
...	...	...	...	...	...	...	*Uninhabited*			...	...	...	...	...	...	...	...	...	...	...	...	224
9	5	...	...	1	...	...	...	...	...	...	...	...	...	...	...	...	...	...	...	7	9	225
...	...	...	...	...	...	...	*Uninhabited*			...	...	...	...	...	...	...	...	...	...	...	...	226
34	...	...	...	6	...	...	...	...	...	...	...	...	...	3	...	...	...	2	...	27	76	227
41	21	...	...	6	1	...	...	...	2	...	...	...	...	...	...	...	...	...	...	18	39	228
...	...	...	...	78	4	...	...	...	...	...	...	...	...	...	...	...	...	...	...	3	4	229
...	...	...	...	...	...	...	*Uninhabited*			...	...	...	...	...	...	...	...	...	...	...	...	230

Location Code No.	Name of Village (Hadbast No.)/ Urban Agglomeration/Town/Ward/ Urban Enumerator's Block		Area of Village in acres and of Town/ Ward in Km.^{2}	Occupied Residential Houses	No. of Households	Total Population (including Institutional and Houseless Population)			Scheduled Castes		Scheduled Tribes		Literate and Educated Persons		Total Workers (I—IX)	
						P	M	F	M	F	M	F	M	F	M	F
1	2		3	4	5	6	7	8	9	10	11	12	13	14	15	16
231	Surai	(238)	152	13	16	70	40	30	...	...	40	30	5	...	13	...
232	R.F. Chulan	(239)	342	...	...		*Uninhabited*		..	..	...	...	...	...	...	...
233	Urna Nakhar	(237)	609	9	9	129	73	56	...	...	73	56	7	2	48	...
234	Dhar Sareg	(231)	4,099	...	...		*Uninhabited*		...	...	...	...	...	...	...	...
235	Dhar Khabar Jawahar	(232)	3,550	...	...		*Uninhabited*		...	...	...	...	...	...	...	...
236	D.P.F. Chulal	(236)	2,235	...	...		*Uninhabited*		...	...	...	...	...	...	...	...
237	R.F. Pandban	(249)	700	...	...		*Uninhabited*		...	...	...	...	...	...	...	...
238	D.P.F. Pandban	(250)	700	...	27	68	50	18	17	5	33	13	5	...	40	...
239	R.F. Gandhir	(248)	473	...	...		*Uninhabited*		...	...	...	...	...	...	...	...
240	Thanetar	(243)	2,144	8	8	100	83	17	29	16	23	...	22	...	79	7
241	Dhar Riyali	(215)	715	...	...		*Uninhabited*		...	...	...	...	...	...	...	...
242	Dhar Ghumari	(214)	1,265	...	...		*Uninhabited*		...	...	...	...	...	...	...	...
243	D.P.F. Thanetar	(244)	433	...	...		*Uninhabited*		...	...	...	...	...	...	...	...
244	D.P.F. Khadma	(245)	721	...	...		*Uninhabited*		...	...	...	...	...	...	...	...
245	Dhar Khadma	(246)	26,011	...	...		*Uninhabited*		...	...	...	...	...	...	...	...
246	D.P.F. Gandhir	(247)	953	...	14	34	24	10	...	...	2	...	6	...	18	...
247	Dhar Jalsu	(251)	5,746	3	7	20	19	1	...	...	13	1	14	...	17	...
248	D.P.F. Byara	(235)	726	...	...		*Uninhabited*		...	...	...	...	...	...	...	...
249	Dhar Mummar	(27)	140	8	8	62	34	28	...	...	34	...	...	...	28	...
250	D.P.F. Langa Kanor	(234)	404	...	...		*Uninhabited*		...	...	...	...	...	...	...	...
251	Dhar Langa Kanor	(233)	39,833	...	...		*Uninhabited*		...	...	...	...	...	...	...	...

PRIMARY CENSUS ABSTRACT

I		II		III		IV		WORKERS V (a)		V (b)		VI		VII		VIII		IX		X Non-Workers		Location Code No.
M	F	M	F	M	F	M	F	M	F	M	F	M	F	M	F	M	F	M	F	M	F	
17	18	19	20	21	22	23	24	25	26	27	28	29	30	31	32	33	34	35	36	37	38	1
6	...	...	...	6	...	...	...	1	...	...	...	...	...	...	...	...	...	...	...	27	30	231
...	...	...	...	...	...	...	*Uninhabited*			...	...	...	...	...	...	...	...	...	...	...	...	232
27	...	...	...	19	...	...	...	2	...	...	...	...	...	...	...	...	...	...	...	25	56	233
...	...	...	...	...	...	...	*Uninhabited*			...	...	...	...	...	...	...	...	...	...	...	...	234
...	...	...	...	...	...	...	*Uninhabited*			...	...	...	...	...	...	...	...	...	...	...	...	235
...	...	...	...	...	...	...	*Uninhabited*			...	...	...	...	...	...	...	...	...	...	...	...	236
...	...	...	...	...	...	...	*Uninhabited*			...	...	...	...	...	...	...	...	...	...	...	...	237
...	...	...	...	40	...	...	...	...	...	...	...	...	...	...	...	...	...	...	...	10	18	238
...	...	...	...	...	...	...	*Uninhabited*			...	...	...	...	...	...	...	...	...	...	...	...	239
13	7	...	...	66	...	...	...	...	...	...	...	...	...	...	...	...	...	...	...	4	10	240
...	...	...	...	...	...	...	*Uninhabited*			...	...	...	...	...	...	...	...	...	...	...	...	241
...	...	...	...	...	...	...	*Uninhabited*			...	...	...	...	...	...	...	...	...	...	...	...	242
...	...	...	...	...	...	...	*Uninhabited*			...	...	...	...	...	...	...	...	...	...	...	...	243
...	...	...	...	...	...	...	*Uninhabited*			...	...	...	...	...	...	...	...	...	...	...	...	244
...	...	...	...	...	...	...	*Uninhabited*			...	...	...	...	...	...	...	...	...	...	...	...	245
...	...	...	...	18	...	...	...	...	...	...	...	...	...	...	...	...	...	...	...	6	10	246
1	...	...	...	14	...	...	...	...	...	...	...	...	...	2	...	...	...	...	...	2	1	247
...	...	...	...	...	...	...	*Uninhabited*			...	...	...	...	...	...	...	...	...	...	...	...	248
27	...	...	...	1	...	...	...	...	...	...	...	...	...	...	...	...	...	...	...	6	28	249
...	...	...	...	...	...	...	*Uninhabited*			...	...	...	...	...	...	...	...	...	...	...	...	250
...	...	...	...	...	...	...	*Uninhabited*			...	...	...	...	...	...	...	...	...	...	...	...	251

STATEMENT SHOWING JURISDICTION OF ENUMERATORS' BLOCKS IN THE URBAN AREAS

Name of Town with Location Code No.	Ward No.	Block No.		Jurisdiction of each Block in terms of Census House Nos.
	2	3		4
CHAMBA M.C.	1	1 & 2	(Sapri)	House No. 1 to 143
(1/I)	2	3 & 4	(Bangotu)	House No. 1 to 233
	3	5 & 6	(Surara)	House No. 1 to 146
	4	7 & 8	(Julakri)	House No. 1 to 180
	5	9 & 10	(Dharog)	House No, 1 to 210
	6	11 & 12	(Chougan)	House No. 1 to 284
	7	13 & 14	(Kashmiri)	House No. 1 to 160
	8	15 & 16	(Hatnala)	House No. 1 to 239
	9	17 & 18	(Jansali)	House No. 1 to 191
	10	19 & 20	(Hardaspura)	House No. 1 to 138
	11	21 & 22	(Sultanpura)	House No. 1 to 173
DALHOUSIE URBAN AGGLOMERATION				
(*a*) DALHOUSIE M.C.	1	1		House No. 1 to 103
(1/II)	2	2		House No. 1 to 64
	3	3		House No. 1 to 64
	4	4		House No. 1 to 90
	5	5		House No. 1 to 42
	6	6		House No. 1 to 54
	7	7		House No. 1 to 30
	8	8		House No. 1 to 59
	9	9		House No. 1 to 38
(*b*) DALHOUSIE C.B.	1	1		House No. 1 to 32
(1/III)		2		House No. 1 to 73
		3		House No. 1 to 53
BAKLOH C.B.	1	1		House No. 1 to 76
(1/IV)		2		House No. 1 to 46
		3		House No. 1 to 91
		4		House No. 1 to 77