

CENSUS 1971

Series 3

ASSAM

PART X-A

VILLAGE AND TOWN DIRECTORY

PART X-B

PRIMARY CENSUS ABSTRACT

DISTRICT CENSUS HANDBOOK

SIBSAGAR DISTRICT

A. K. SAIKIA

of the Indian Administrative Service
Director of Census Operations, Assam.



Cover motif represents ' Sivadol" — the famous Siva temple of Sibsagar

Printed at the Ri Khasi Press, Shillong
and published by Government of Assam

PREFACE

The District Census Handbook is presented in three parts for each district.

Part A contains the Village and Town Directory. Part B deals with Primary Census Abstract which includes data down to the village level in the rural areas and to the block level in the urban areas. Part C incorporates the census tables, administrative statistics and an analytical report. With a view to making the data available to the public as soon as they are collected and compiled, parts A and B are presented in one volume. Part C, the compilation of which will take some more time, will be printed as a separate volume.

The District Census Handbooks were first introduced in the 1951 census. Prior to 1951, village statistics for each district used to be printed after the census giving the population for each village and showing the distribution of communities and of literate persons. The 1951 Handbooks contained a general account of the district and its people, data on area, houses, population, small-scale industries, distribution of population by livelihood classes for each village and town of the district and some census tables. In 1961 these volumes were improved by extending the coverage and incorporating administrative statistics for each district. The 1971 District Census Handbooks follow more or less the same pattern as in 1961.

The District Census Handbooks are state government publications. They are, however, compiled by the census organisation on behalf of the state government.

We received ready and full co-operation from the state government in the preparation of this volume. We also had the benefit of the guidance and advice of Shri A. Chandra Sekhar, I.A.S., Registrar General and Census Commissioner for India. Shri K. D. Ballal, Deputy Registrar General, Dr. B. K. Roy Burman, Deputy Registrar General (Social Studies) and Shri K. K. Chakravorty, Central Tabulation Officer assisted us in all possible ways. We are deeply indebted to them all. This volume is the product of the joint effort of all my esteemed colleagues. I am grateful to them all. Shri G. N. Bhattacharyya, Deputy Director, Shri J. C. Bhuyan, Assistant Director and Shri K. S. Dey, Assistant Director in particular deserve my thanks for their help on the preparation of this volume.

Shillong,
December, 1972.

A. K. SAIKIA

CENSUS 1971 : SIBSAGAR DISTRICT

FIGURES AT A GLANCE

● Population	Total ..	Persons	1,837,389
		Males	974,419
		Females	862,970
	Rural ..	Persons	1,682,665
		Males	884,677
		Females	797,988
	Urban ..	Persons	154,724
		Males	89,742
		Females	64,982
● Decennial Growth Rate 1961—71			21.81
● Area in Km^2			8,989.0
● Density of population per Km^2			204
● Sex ratio (Number of females per 1000 males)			886
● Literacy rate		Persons	36.62
		Males	44.32
		Females	27.92
● Percentage of urban population to total population			8.42
● Percentage of workers to total population (main activity only)		Persons	28.48
		Males	45.68
		Females	9.06
● Break-up of workers : percentage to total workers			
(i) Cultivators		Persons	45.44
		Males	51.45
		Females	11.20
(ii) Agricultural Labourers		Persons	5.65
		Males	6.15
		Females	2.81
(iii) Other workers		Persons	48.91
		Males	42.40
		Females	85.99
● Percentage of Scheduled Castes to total population		Persons	4.69
		Males	4.62
		Females	4.77
● Percentage of Scheduled Tribe to total population		Persons	6.82
		Males	6.57
		Females	7.11
● No. of occupied residential houses			317,395
● No. of Villages		Total	2,444
		Inhabited	2,345
		Uninhabited	99
● No. of Towns			9

POLICE STATION
AND
TOWN MAPS

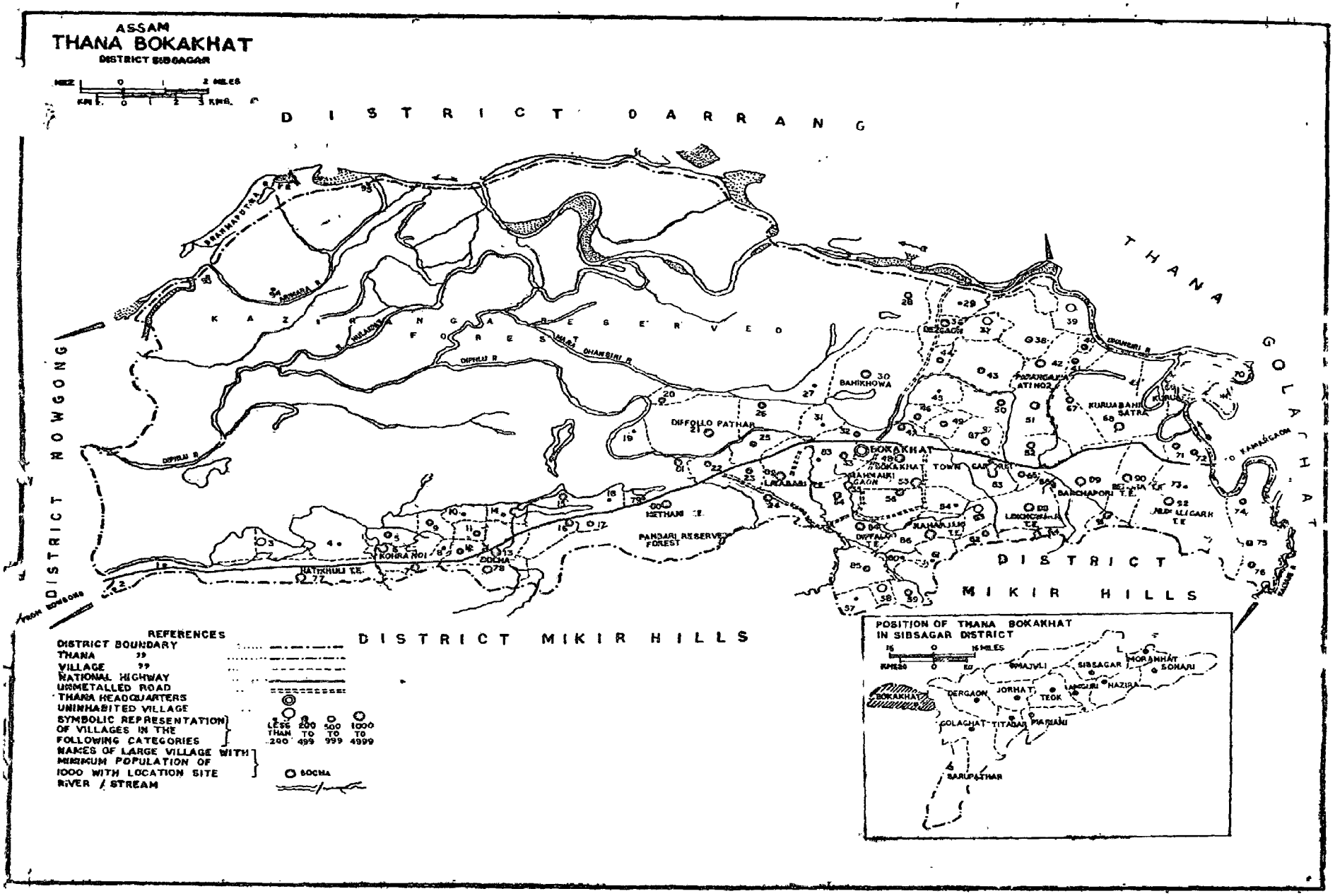
ASSAM
THANA BOKAKHAT
DISTRICT SIBSAGAR
DISTRICT DARRANG
DISTRICT NOWGONG
DISTRICT GOLAGHAT
DISTRICT MIKIR HILLS
KAZIRANGA RESERVED FORESTS
BRAHMAPUTRA R.
MORA DHANSIRI R.
DIPHLU R.
DIFFOLU PATHAR
BOKAKHAT
BOKAKHAT TOWN
BAHIKHOWA
KURUABARI SATRA
KOHORA MOI
ZOKHA
HATKHULI T.E.
KETHANI T.E.
PANSARI RESERVED FOREST
LAHAJAN T.E.
DIFFALOO T.E.
BARCHAPORI T.E.
LAKHOCHARA T.E.
REPULIGARH T.E.
REFERENCES
DISTRICT BOUNDARY
THANA ,,
VILLAGE ,,
NATIONAL HIGHWAY
UNMETALLED ROAD
THANA HEADQUARTERS
UNINHABITED VILLAGE
SYMBOLIC REPRESENTATION OF VILLAGES IN THE FOLLOWING CATEGORIES
LESS THAN 200
200 TO 499
500 TO 999
1000 TO 4999
NAMES OF LARGE VILLAGE WITH MINIMUM POPULATION OF 1000 WITH LOCATION SITE
ZOKHA
RIVER / STREAM
POSITION OF THANA BOKAKHAT IN SIBSAGAR DISTRICT
BOKAKHAT
DERGAON
JORHAT
TEOK
SIBSAGAR
MORANHAT
SONARI
GOLAGHAT
TITABAR
PARANI
SARUPATHAR

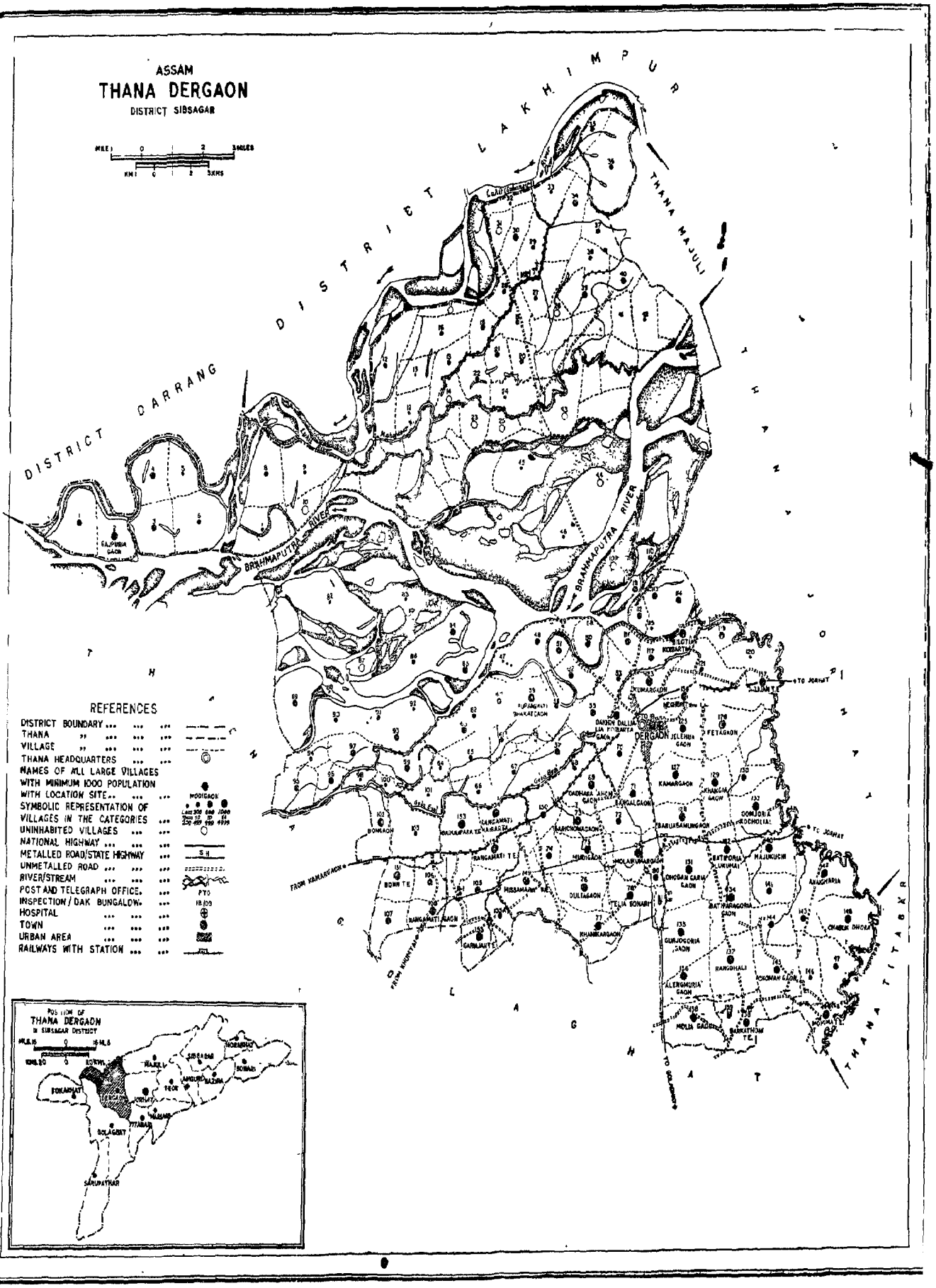
ASSAM
THANA DERGAON
DISTRICT SIBSAGAR
DISTRICT LAKHIMPUR
DISTRICT DARRANG
THANA MAJULI
THANA TITABOR
BRAHMAPUTRA RIVER
BRAHMAPUTRA RIVER
TO JORHAT
TO JORHAT
FROM KAMARGAON
TO GOLAGHAT
REFERENCES
DISTRICT BOUNDARY
THANA ,,
VILLAGE ,,
THANA HEADQUARTERS
NAMES OF ALL LARGE VILLAGES WITH MINIMUM 1000 POPULATION WITH LOCATION SITE
SYMBOLIC REPRESENTATION OF VILLAGES IN THE CATEGORIES
UNINHABITED VILLAGES
NATIONAL HIGHWAY
METALLED ROAD/STATE HIGHWAY
UNMETALLED ROAD
RIVER/STREAM
POST AND TELEGRAPH OFFICE
INSPECTION / DAK BUNGALOW
HOSPITAL
TOWN
URBAN AREA
RAILWAYS WITH STATION
MODIGAON
P/O
I.B./D.B.
S.H.
DERGAON
POSITION OF THANA DERGAON IN SIBSAGAR DISTRICT
SIBSAGAR
NAZIRA
MORANHAT
BOKAKHAT
GOLAGHAT
SARUPATHAR

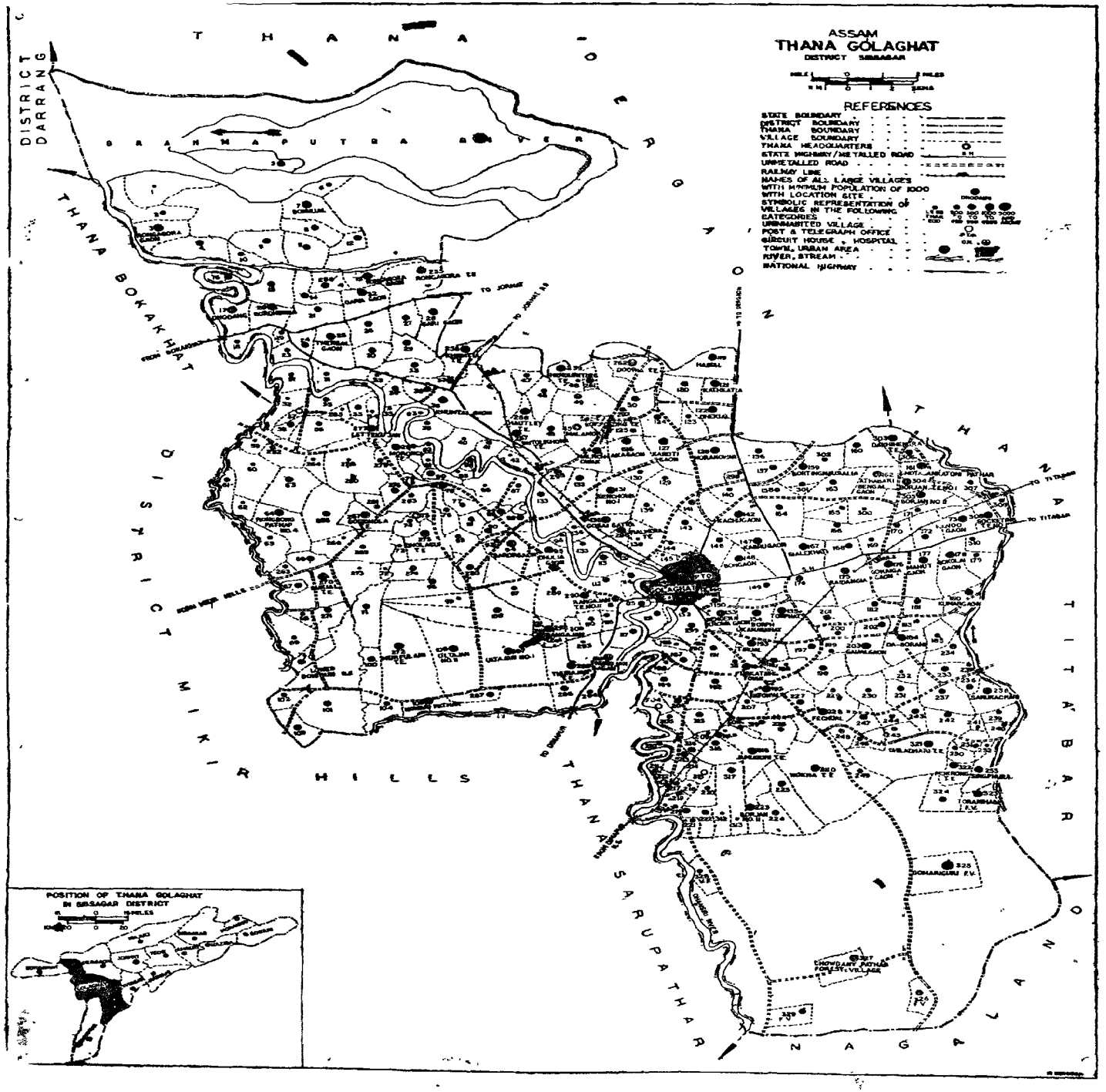
ASSAM
THANA GOLAGHAT
DISTRICT SIBSAGAR
REFERENCES
STATE BOUNDARY
DISTRICT BOUNDARY
THANA BOUNDARY
VILLAGE BOUNDARY
THANA HEADQUARTERS
STATE HIGHWAY / METALLED ROAD
UNMETALLED ROAD
RAILWAY LINE
NAMES OF ALL LARGE VILLAGES WITH A MINIMUM POPULATION OF 1000 WITH LOCATION SITE
SYMBOLIC REPRESENTATION OF VILLAGES IN THE FOLLOWING CATEGORIES
UNINHABITED VILLAGE
POST & TELEGRAPH OFFICE
CIRCUIT HOUSE, HOSPITAL
TOWN, URBAN AREA
RIVER, STREAM
NATIONAL HIGHWAY
DISTRICT DARRANG
THANA BOKAKHAT
DISTRICT MIKIR HILLS
THANA SARUPATHAR
THANA TITABAR
NAGALAND
BRAHMAPUTRA RIVER
POSITION OF THANA GOLAGHAT IN SIBSAGAR DISTRICT

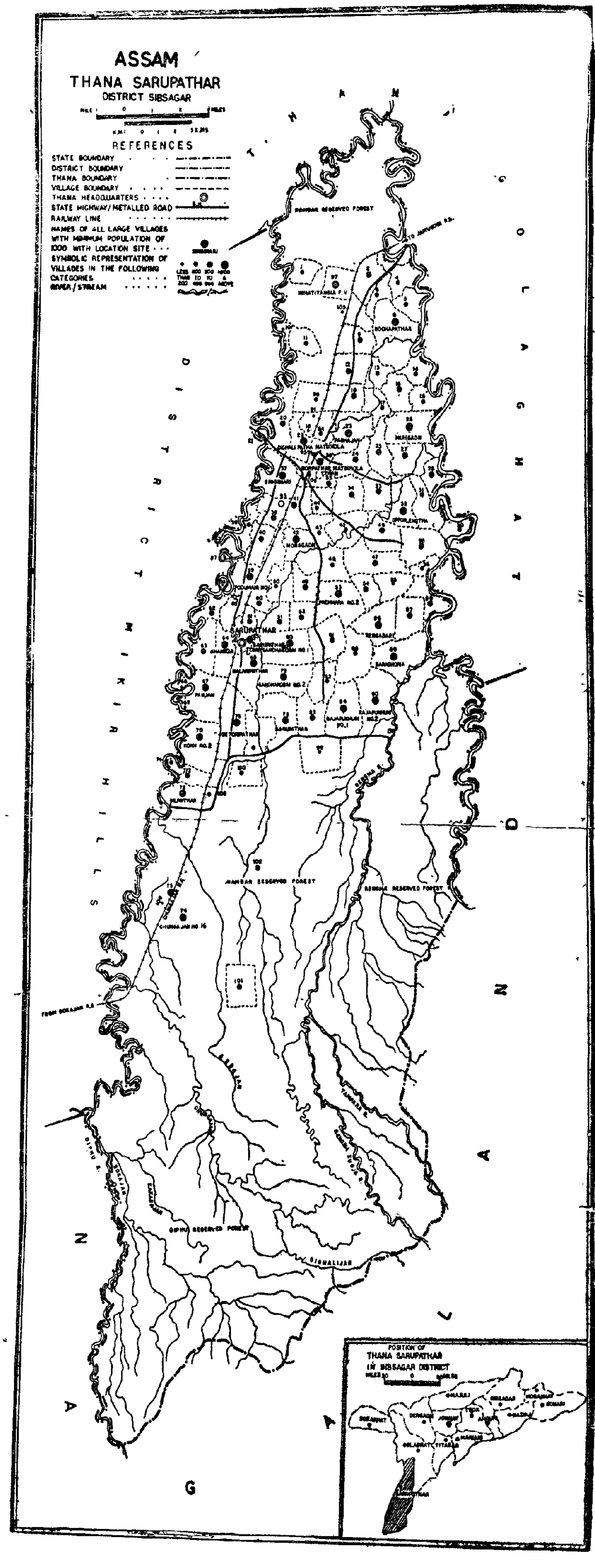

ASSAM
THANA SARUPATHAR
DISTRICT SIBSAGAR
REFERENCES
STATE BOUNDARY
DISTRICT BOUNDARY
THANA BOUNDARY
VILLAGE BOUNDARY
THANA HEADQUARTERS
STATE HIGHWAY/METALLED ROAD
RAILWAY LINE
NAMES OF ALL LARGE VILLAGES WITH MINIMUM POPULATION OF 1000 WITH LOCATION SITE
SYMBOLIC REPRESENTATION OF VILLAGES IN THE FOLLOWING CATEGORIES
RIVER/STREAM
THANA
GOLAGHAT
DISTRICT MIKIR HILLS
NAGA
LAND
BOCHAPATHAR
SARUPATHAR
SIGNALIJAN
JAMBAR RESERVED FOREST
RENGMA RESERVED FOREST
DIPHU RESERVED FOREST
POSITION OF
THANA SARUPATHAR
IN SIBSAGAR DISTRICT

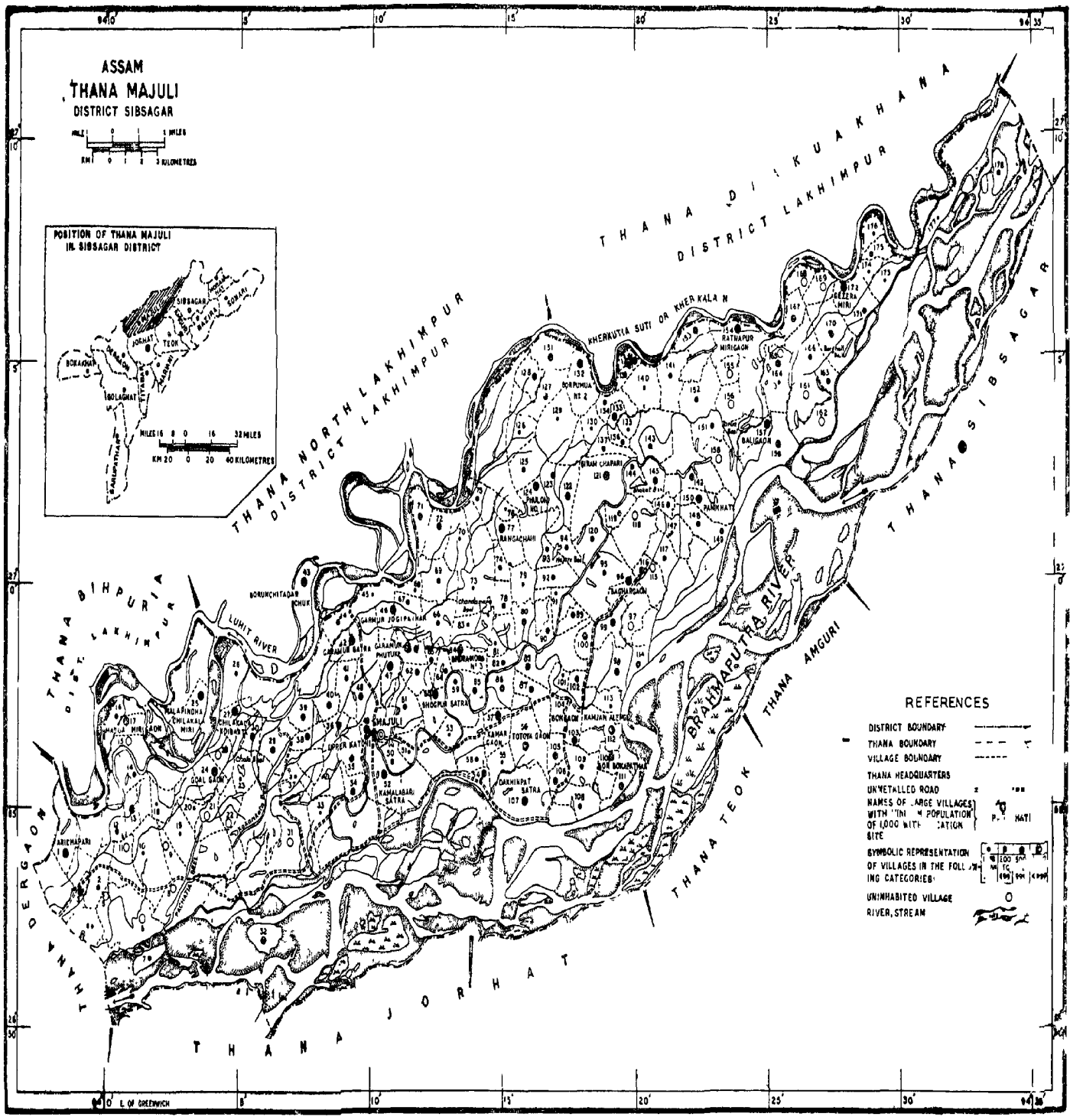
ASSAM
THANA MAJULI
DISTRICT SIBSAGAR
POSITION OF THANA MAJULI IN SIBSAGAR DISTRICT
THANA NORTH LAKHIMPUR DISTRICT LAKHIMPUR
THANA DIKUAKHANA DISTRICT LAKHIMPUR
THANA SIBSAGAR
THANA AMGURI
THANA TEOK
THANA JORHAT
THANA DERGAON
THANA DIHPURIA DIST. LAKHIMPUR
BRAHMAPUTRA RIVER
LUHIT RIVER
KHERKUTIA SUTI OR KHER KALA N
MAJULI
REFERENCES
DISTRICT BOUNDARY
THANA BOUNDARY
VILLAGE BOUNDARY
THANA HEADQUARTERS
UNMETALLED ROAD
NAMES OF LARGE VILLAGES WITH POPULATION OF 1,000 WITH LOCATION SITE
SYMBOLIC REPRESENTATION OF VILLAGES IN THE FOLLOWING CATEGORIES
UNINHABITED VILLAGE
RIVER, STREAM

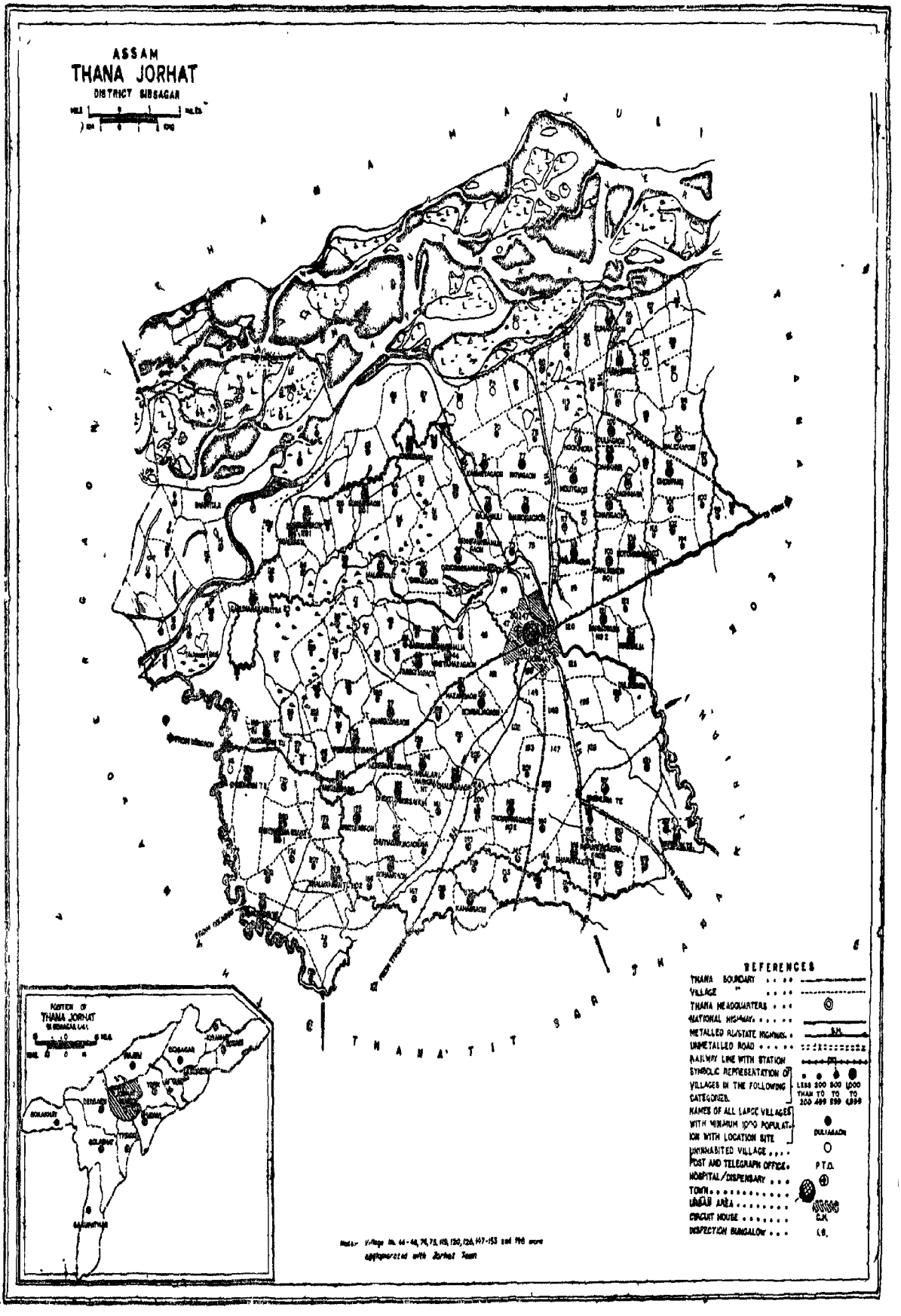
ASSAM
THANA JORHAT
DISTRICT SIBSAGAR
REFERENCES
THANA BOUNDARY
VILLAGE
THANA HEADQUARTERS
NATIONAL HIGHWAY
METALLED R/STATE HIGHWAY
UNMETALLED ROAD
RAILWAY LINE WITH STATION
SYMBOLIC REPRESENTATION OF VILLAGES IN THE FOLLOWING CATEGORIES.
LESS THAN 200
200 TO 499
500 TO 999
1000 TO 4999
NAMES OF ALL LARGE VILLAGES WITH MINIMUM 1000 POPULATION WITH LOCATION SITE
DULIAJAN
UNINHABITED VILLAGE
POST AND TELEGRAPH OFFICE
P.T.O.
HOSPITAL/DISPENSARY
TOWN
URBAN AREA
CIRCUIT HOUSE
C.H.
INSPECTION BUNGALOW
I.B.
POSITION OF THANA JORHAT
BOUNDARY
Note:- Villages No. 44-48, 74, 75, 115, 120, 126, 147-153 and 198 were amalgamated with Jorhat Town
T H A N A T I T

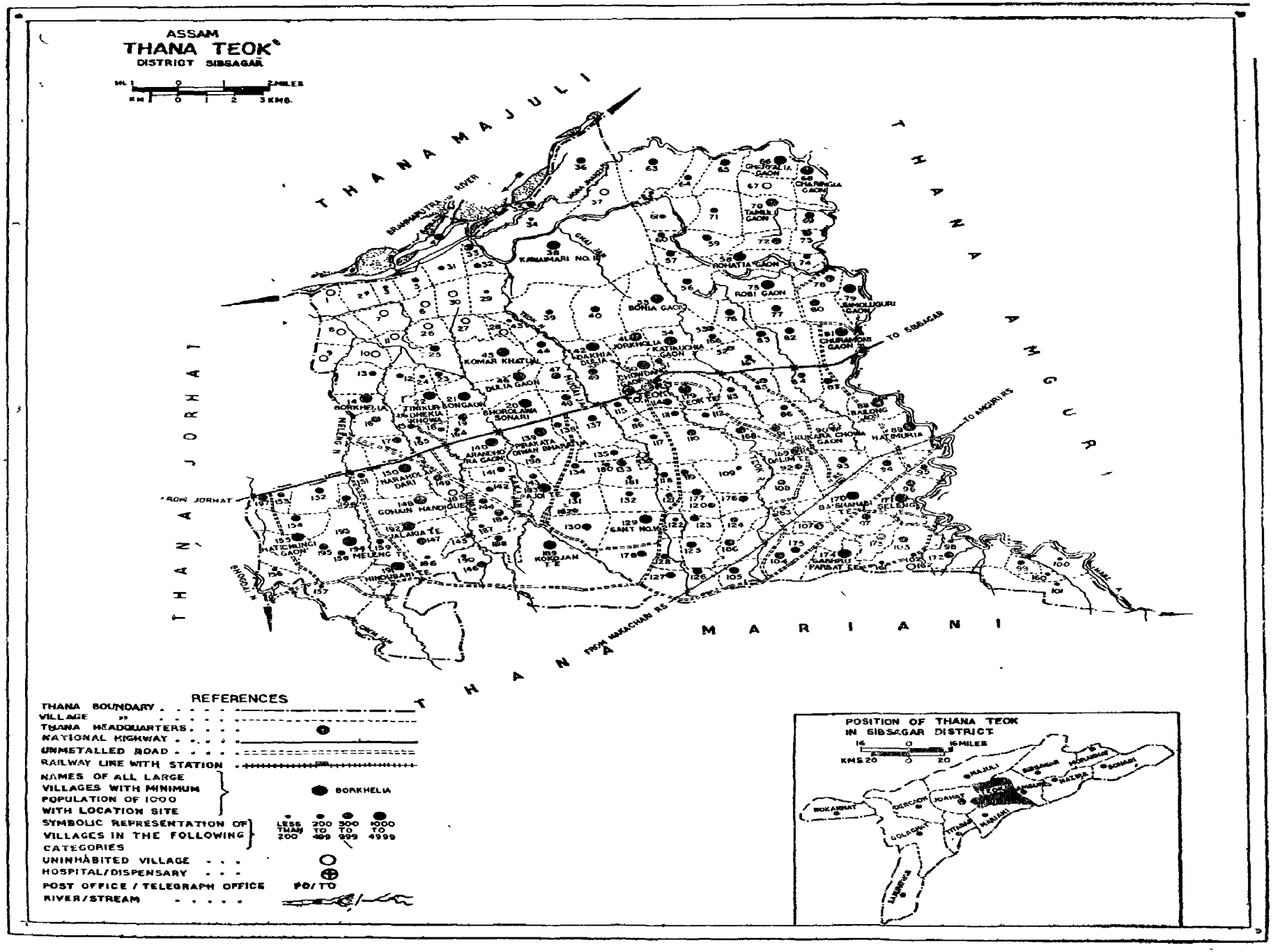
ASSAM
THANA TEOK
DISTRICT SIBSAGAR
MILES
KMS
THANA MAJULI
THANA JORHAT
THANA AMGURI
THANA MARIANI
BRAHMAPUTRA RIVER
TO SIBSAGAR
TO AMGURI RS
FROM JORHAT
FROM MARIANI RS
KAMALMARI NO. III
BONIA GAON
KOMAR KHATUN
DULIA GAON
BORKHELIA
BHOROLAMA SONARI
GOHAIN HANDIQUE
HELENG T.E.
HINDUBARI T.E.
KONGJAN T.E.
SANT NO. II
GARPHU PARBAT T.E.
SELENG
HATIMURIA
REFERENCES
THANA BOUNDARY
VILLAGE ,,
THANA HEADQUARTERS
NATIONAL HIGHWAY
UNMETALLED ROAD
RAILWAY LINE WITH STATION
NAMES OF ALL LARGE VILLAGES WITH MINIMUM POPULATION OF 1000 WITH LOCATION SITE
BORKHELIA
SYMBOLIC REPRESENTATION OF VILLAGES IN THE FOLLOWING CATEGORIES
LESS THAN 200
200 TO 499
500 TO 999
1000 TO 4999
UNINHABITED VILLAGE
HOSPITAL/DISPENSARY
POST OFFICE / TELEGRAPH OFFICE
PO/TO
RIVER/STREAM
POSITION OF THANA TEOK IN SIBSAGAR DISTRICT
MILES
KMS
MAJULI
JORHAT
TEOK
AMGURI
MARIANI
BOKAKHAT
GOLAGHAT
TITABAR

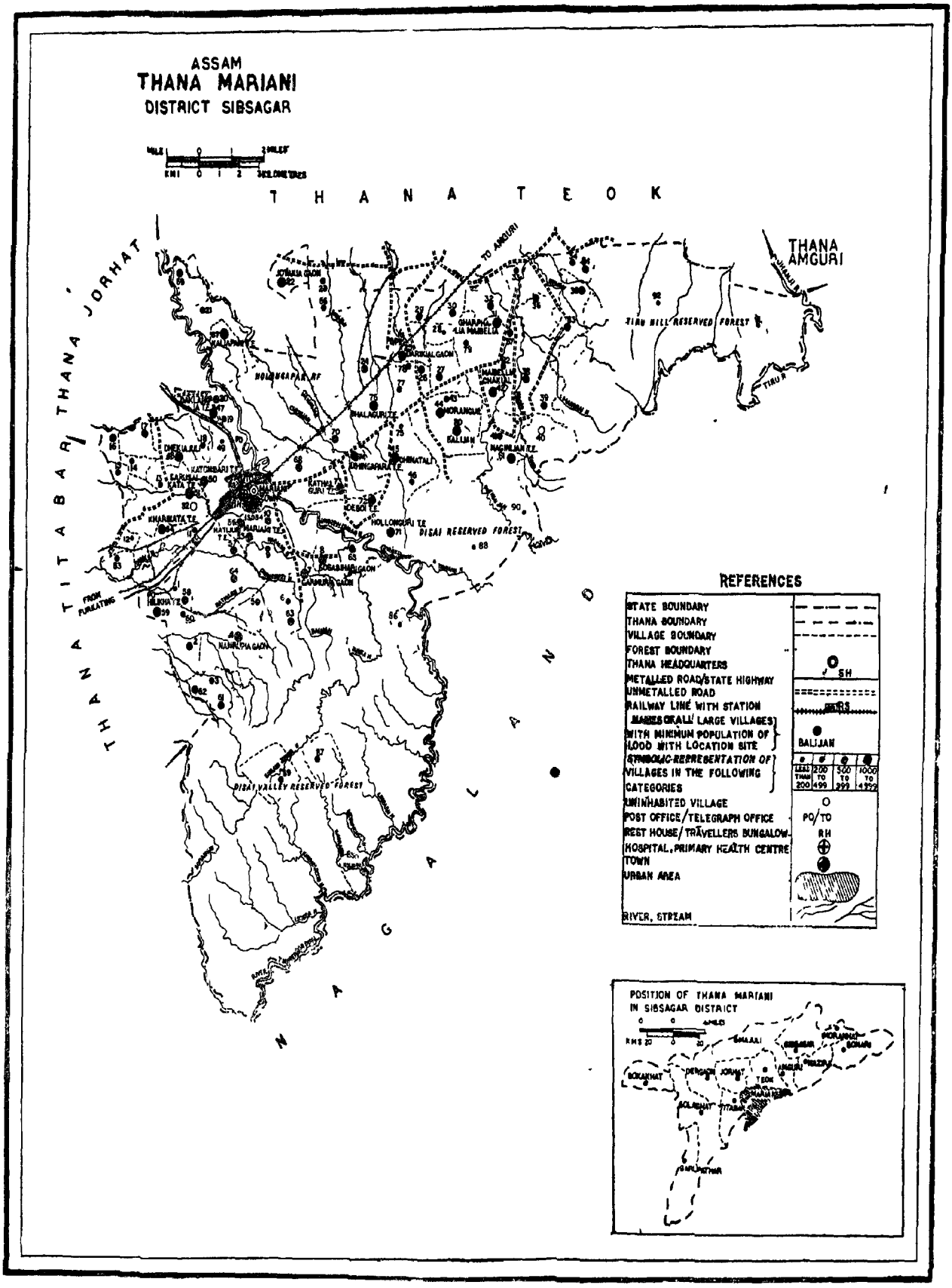
ASSAM
THANA MARIANI
DISTRICT SIBSAGAR
T H A N A T E O K
THANA AMGURI
THANA TITABAR/THANA JORHAT
THANA NAGALAND
TO AMGURI
TIRU HILL RESERVED FOREST
DISAI RESERVED FOREST
DISAI VALLEY RESERVED FOREST
BOLUNGAPAR RF
FROM TUMLUNG
REFERENCES
STATE BOUNDARY
THANA BOUNDARY
VILLAGE BOUNDARY
FOREST BOUNDARY
THANA HEADQUARTERS
METALLED ROAD/STATE HIGHWAY
UNMETALLED ROAD
RAILWAY LINE WITH STATION
NAMES OF ALL/ LARGE VILLAGES WITH MINIMUM POPULATION OF 1,000 WITH LOCATION SITE
SYMBOLIC REPRESENTATION OF VILLAGES IN THE FOLLOWING CATEGORIES
LESS THAN 200
200 TO 499
500 TO 999
1000 TO 4999
UNINHABITED VILLAGE
POST OFFICE/TELEGRAPH OFFICE
REST HOUSE/ TRAVELLERS BUNGALOW
HOSPITAL, PRIMARY HEALTH CENTRE
TOWN
URBAN AREA
RIVER, STREAM
SH
BALIJAN
PO/TO
RH
POSITION OF THANA MARIANI IN SIBSAGAR DISTRICT

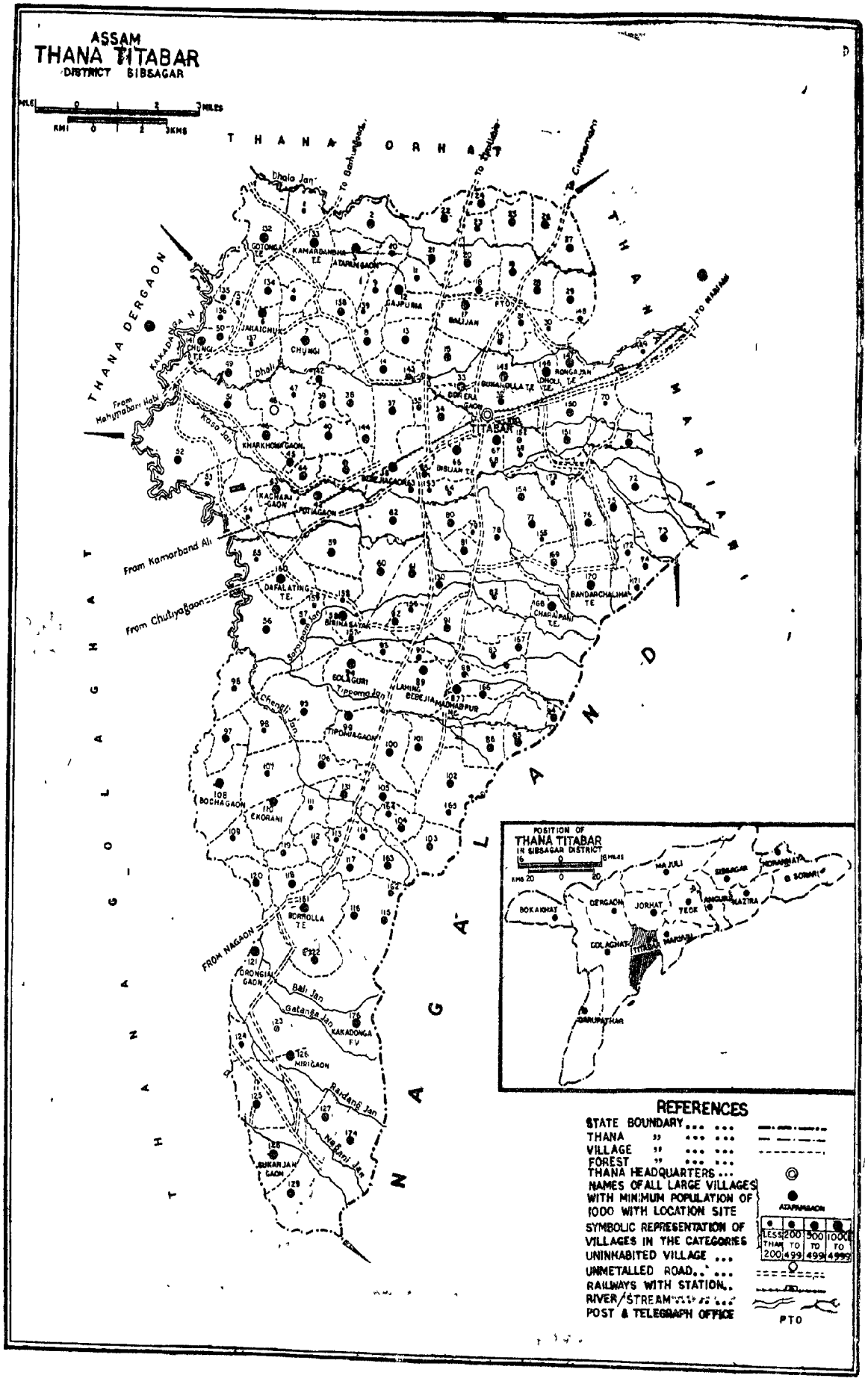
ASSAM
THANA TITABAR
DISTRICT SIBSAGAR
THANA ORHAT
THANA DERGAON
THANA GOLAGHAT
THANA NAGALAND
TITABAR
From Kamarband Ali
From Chutiyagaon
FROM NAGAON
POSITION OF THANA TITABAR IN SIBSAGAR DISTRICT
REFERENCES
STATE BOUNDARY
THANA
VILLAGE
FOREST
THANA HEADQUARTERS
NAMES OFALL LARGE VILLAGES WITH MINIMUM POPULATION OF 1000 WITH LOCATION SITE
SYMBOLIC REPRESENTATION OF VILLAGES IN THE CATEGORIES
UNINHABITED VILLAGE
UNMETALLED ROAD
RAILWAYS WITH STATION
RIVER/STREAM
POST & TELEGRAPH OFFICE
LESS THAN 200
200 TO 499
500 TO 999
1000 TO 4999
PTO

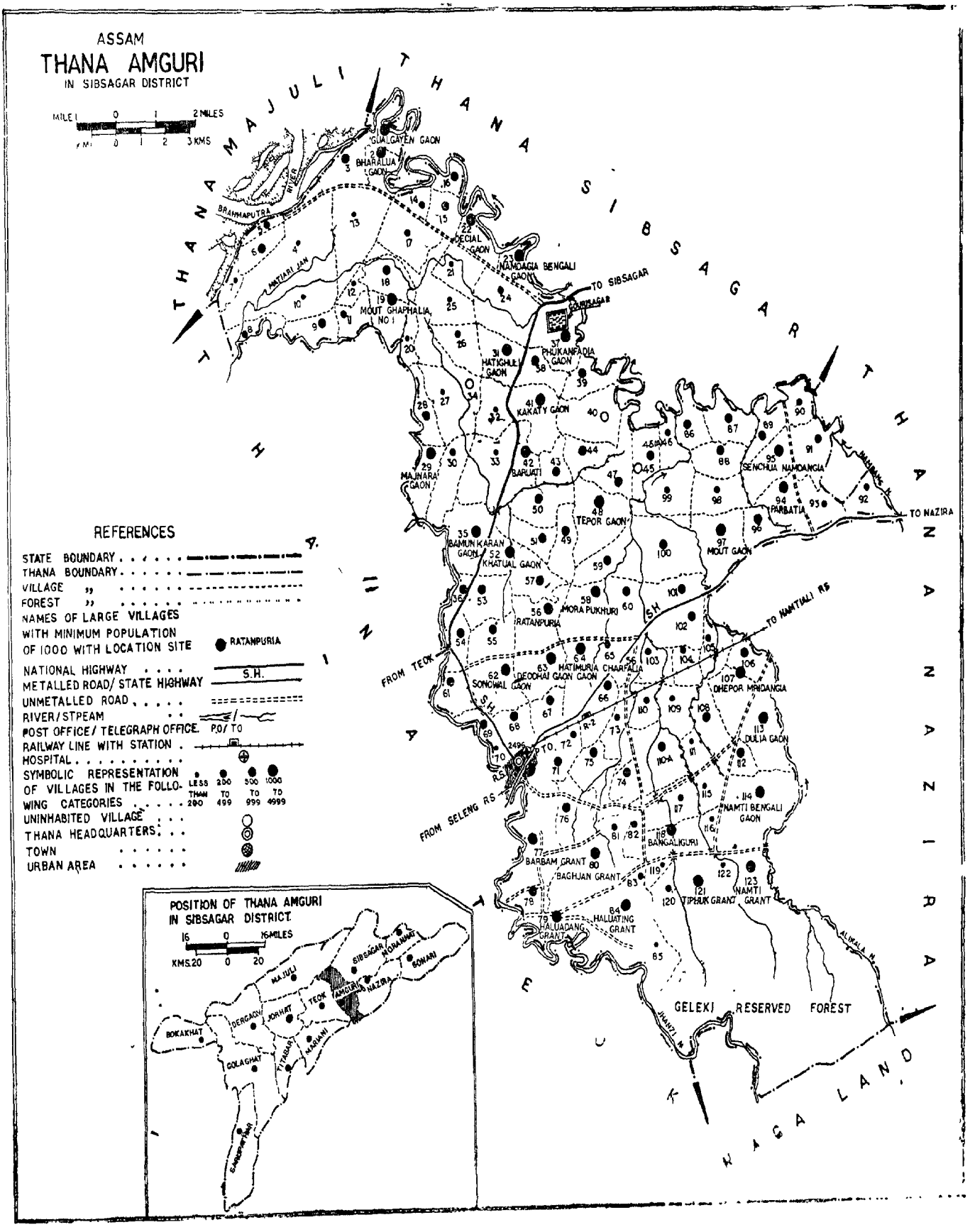
ASSAM
THANA AMGURI
IN SIBSAGAR DISTRICT
MILE 0 1 2 MILES
KMS 0 1 2 3 KMS
THANA MAJULI
THANA SIBSAGAR
THANA AMGURI
THANA NAZIRA
INDIA
NAGALAND
BRAHMAPUTRA
MANJARI JAN
GULGAYEN GAON
BHARALUA GAON
DECIAL GAON
NAMDAGIA BENGALI GAON
TO SIBSAGAR
SIBSAGAR
MOUT GHAPHALIA NO I
PHUKANFADIA GAON
HATIGHULI GAON
KAKATY GAON
MAJNARA GAON
BARUATI
TEPOR GAON
BAMUN KARAN GAON
KHATUAL GAON
RATANPURIA
MORA PUKHURI
MOUT GAON
SENCHUA NAMDANGIA
PARBATIA
TO NAZIRA
TO NAMTIALI RS
FROM TEOK
SONOWAL GAON
DEODHAI GAON
HATIMURIA GAON
CHARFALIA
DHEPOR MINDANGIA
DULIA GAON
FROM SELENG RS
TO. T2
R.S.
NAMTI BENGALI GAON
BANGALIGURI
BARBAM GRANT
BAGHJAN GRANT
HALUATING GRANT
HALUADANG GRANT
TIPHUK GRANT
NAMTI GRANT
GELEKI RESERVED FOREST
S.H.
R-2
REFERENCES
STATE BOUNDARY
THANA BOUNDARY
VILLAGE ,,
FOREST ,,
NAMES OF LARGE VILLAGES WITH MINIMUM POPULATION OF 1000 WITH LOCATION SITE
RATANPURIA
NATIONAL HIGHWAY
METALLED ROAD/ STATE HIGHWAY
UNMETALLED ROAD
RIVER/STREAM
POST OFFICE/ TELEGRAPH OFFICE. P.O/ T.O
RAILWAY LINE WITH STATION
HOSPITAL
SYMBOLIC REPRESENTATION OF VILLAGES IN THE FOLLOWING CATEGORIES
LESS THAN 200
200 TO 499
500 TO 999
1000 TO 4999
UNINHABITED VILLAGE
THANA HEADQUARTERS
TOWN
URBAN AREA
POSITION OF THANA AMGURI IN SIBSAGAR DISTRICT
16 0 16 MILES
KMS 20 0 20
SIBSAGAR
MOHANBARI
SONARI
MAJULI
TEOK
AMGURI
NAZIRA
BOKAKHAT
DERGAON
JORHAT
GOLAGHAT
KAMARBANDHA

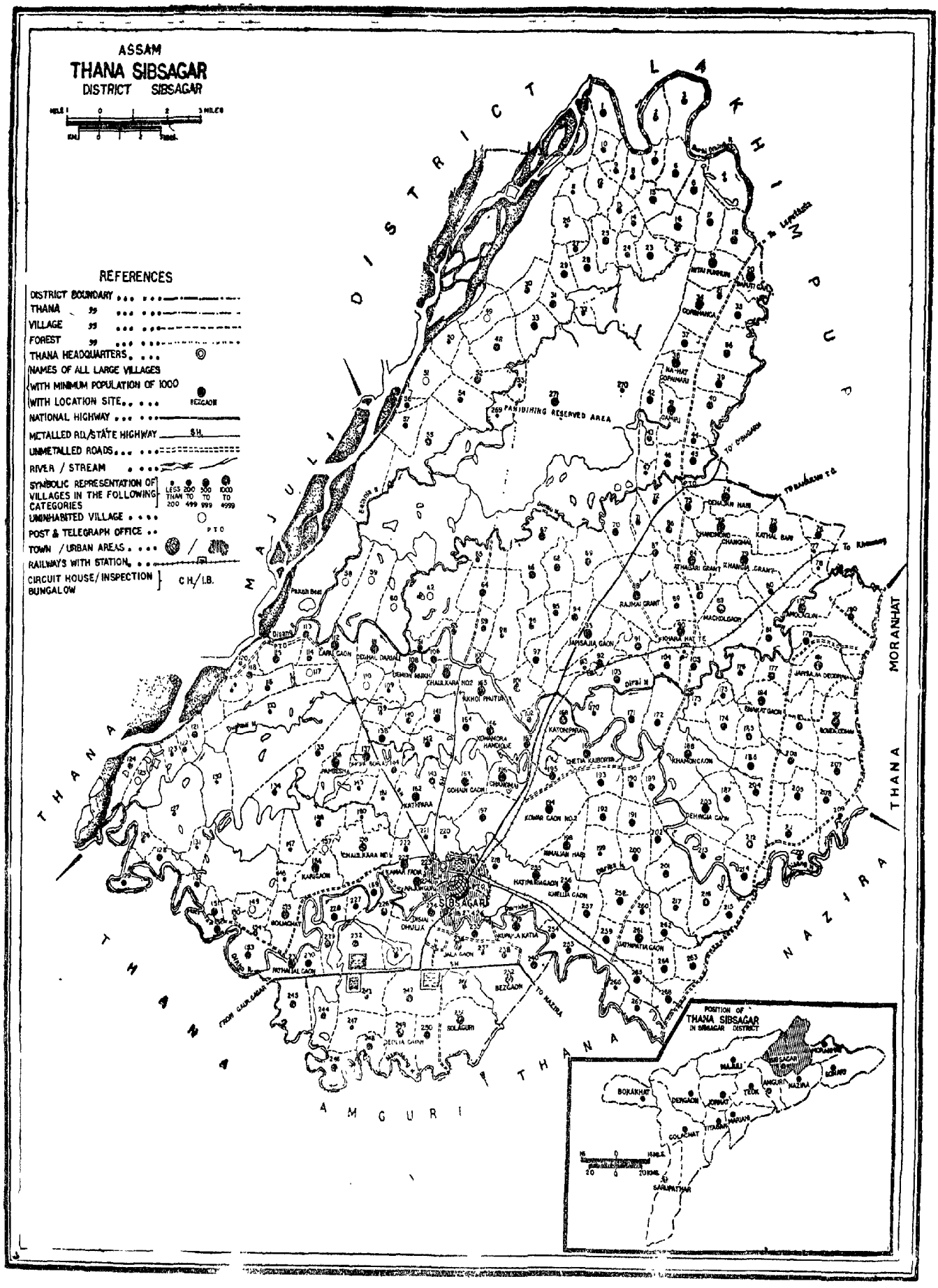
ASSAM
THANA SIBSAGAR
DISTRICT SIBSAGAR
REFERENCES
DISTRICT BOUNDARY
THANA
VILLAGE
FOREST
THANA HEADQUARTERS
NAMES OF ALL LARGE VILLAGES
WITH MINIMUM POPULATION OF 1000
WITH LOCATION SITE
NATIONAL HIGHWAY
METALLED RD/STATE HIGHWAY
UNMETALLED ROADS
RIVER / STREAM
SYMBOLIC REPRESENTATION OF VILLAGES IN THE FOLLOWING CATEGORIES
LESS THAN 200
200 TO 499
500 TO 999
1000 TO 4999
UNINHABITED VILLAGE
POST & TELEGRAPH OFFICE
TOWN / URBAN AREAS
RAILWAYS WITH STATION
CIRCUIT HOUSE/ INSPECTION BUNGALOW
C.H./I.B.
DISTRICT LAKHIMPUR
MAJULI
THANA
MORANHAT
THANA
NAZIRA
THANA
AMGURI
THANA
SIBSAGAR
PANIDIHING RESERVED AREA
POSITION OF THANA SIBSAGAR IN SIBSAGAR DISTRICT

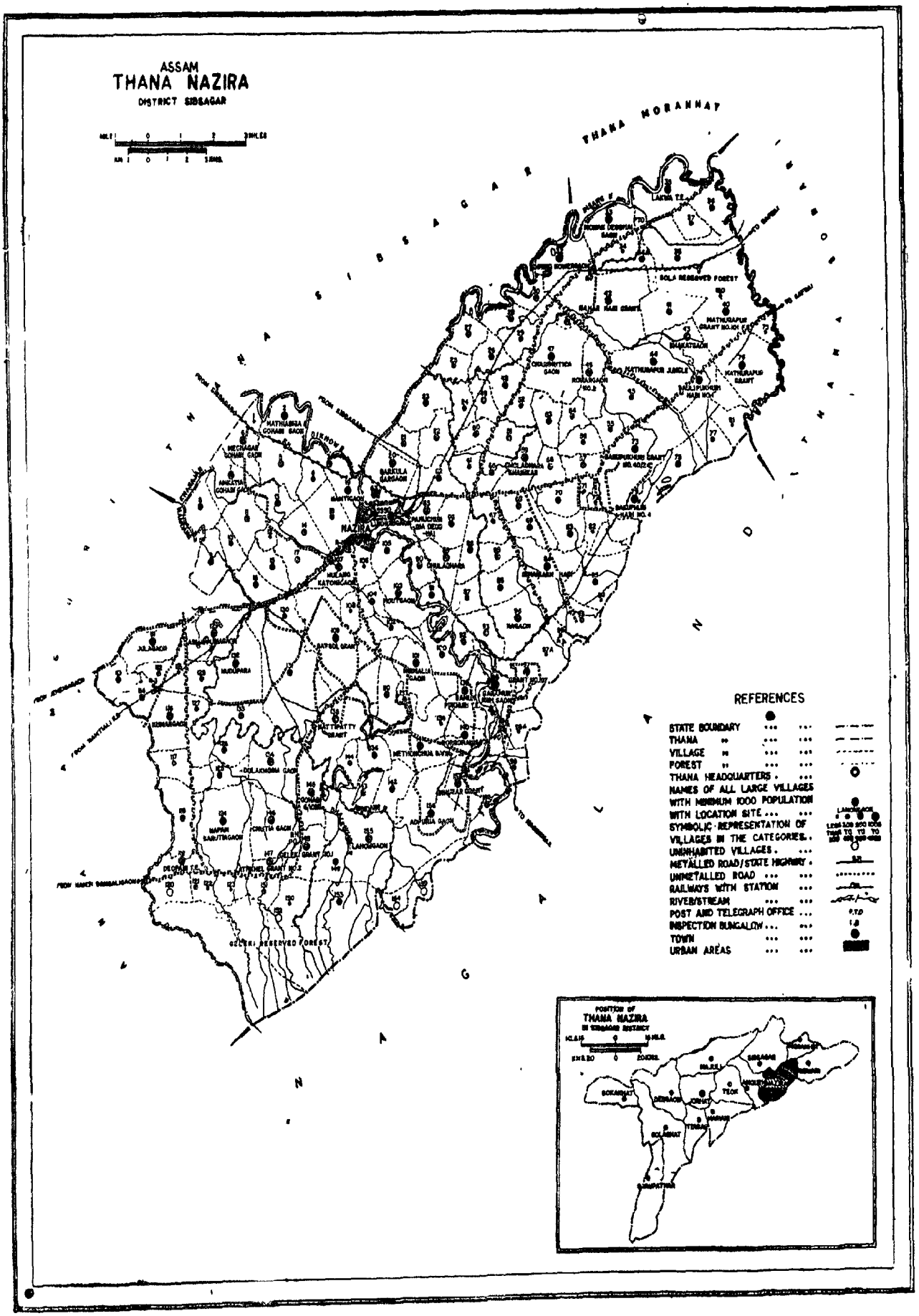
ASSAM
THANA NAZIRA
DISTRICT SIBSAGAR
THANA MORANHAT
SIBSAGAR
NAZIRA
REFERENCES
STATE BOUNDARY
THANA
VILLAGE
FOREST
THANA HEADQUARTERS
NAMES OF ALL LARGE VILLAGES WITH MINIMUM 1000 POPULATION WITH LOCATION SITE
SYMBOLIC REPRESENTATION OF VILLAGES IN THE CATEGORIES
UNINHABITED VILLAGES
METALLED ROAD/STATE HIGHWAY
UNMETALLED ROAD
RAILWAYS WITH STATION
RIVER/STREAM
POST AND TELEGRAPH OFFICE
INSPECTION BUNGALOW
TOWN
URBAN AREAS
POSITION OF THANA NAZIRA IN SIBSAGAR DISTRICT

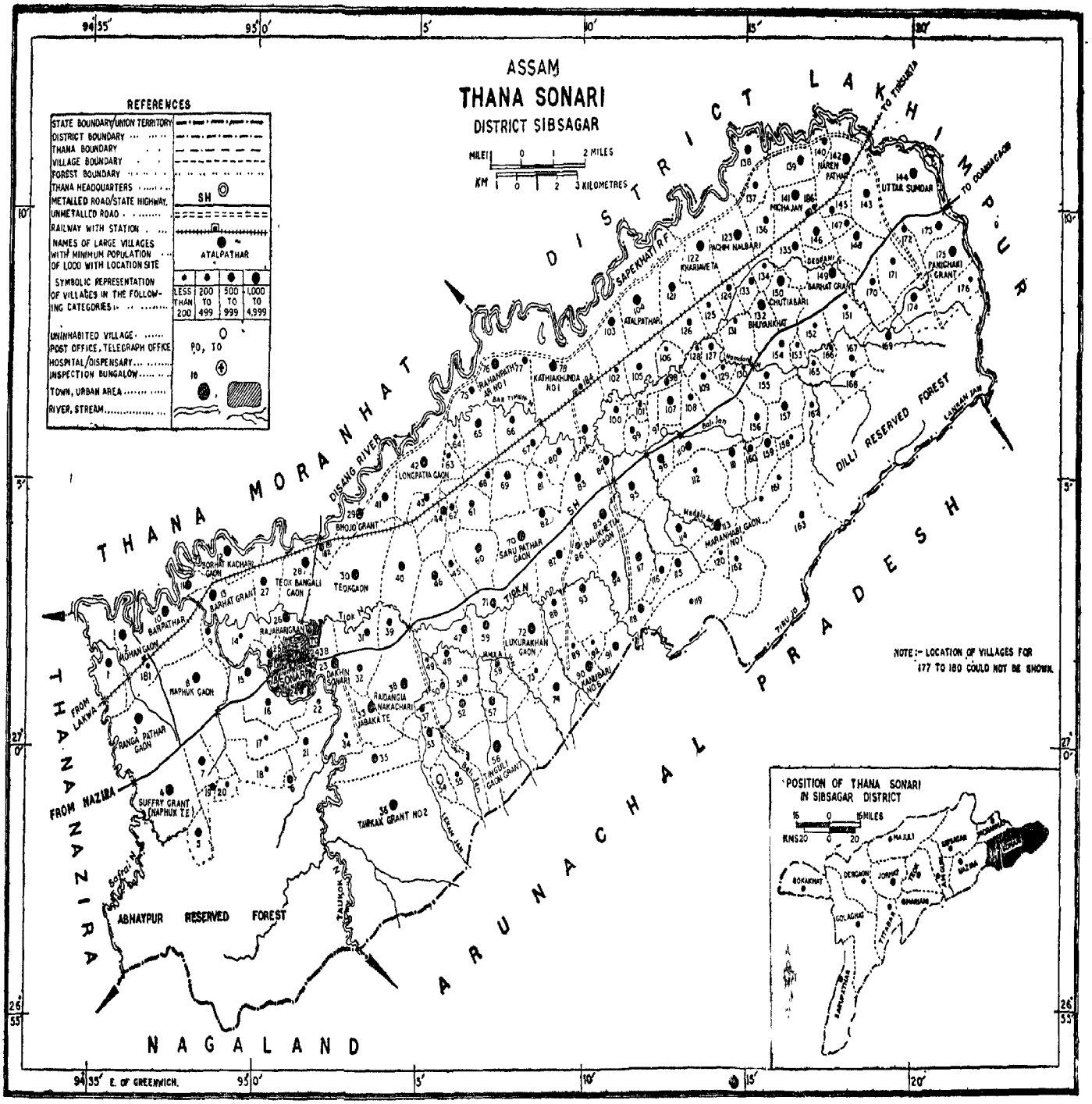
ASSAM
THANA SONARI
DISTRICT SIBSAGAR
REFERENCES
STATE BOUNDARY/UNION TERRITORY
DISTRICT BOUNDARY
THANA BOUNDARY
VILLAGE BOUNDARY
FOREST BOUNDARY
THANA HEADQUARTERS
METALLED ROAD/STATE HIGHWAY
UNMETALLED ROAD
RAILWAY WITH STATION
NAMES OF LARGE VILLAGES WITH MINIMUM POPULATION OF 1000 WITH LOCATION SITE
SYMBOLIC REPRESENTATION OF VILLAGES IN THE FOLLOWING CATEGORIES
LESS THAN 200
200 TO 499
500 TO 999
1000 TO 4,999
UNINHABITED VILLAGE
POST OFFICE, TELEGRAPH OFFICE
HOSPITAL/DISPENSARY
INSPECTION BUNGALOW
TOWN, URBAN AREA
RIVER, STREAM
SH
ATALPATHAR
PO, TO
MILES
KM
2 MILES
3 KILOMETRES
DISTRICT LAKHIMPUR
THANA MORANHAT
THANA NAZIRA
ARUNACHAL PRADESH
NAGALAND
DISANG RIVER
DILLI RESERVED FOREST
ABHAYPUR RESERVED FOREST
TO THELAMARA
TO DOLAMORAH
FROM LAKWA
FROM NAZIRA
NOTE :- LOCATION OF VILLAGES FOR 177 TO 180 COULD NOT BE SHOWN.
POSITION OF THANA SONARI IN SIBSAGAR DISTRICT
15 MILES
KMS 20
94°55'
95°0'
5'
10'
15'
20'
27°0'
26°55'
94°55' E. OF GREENWICH.

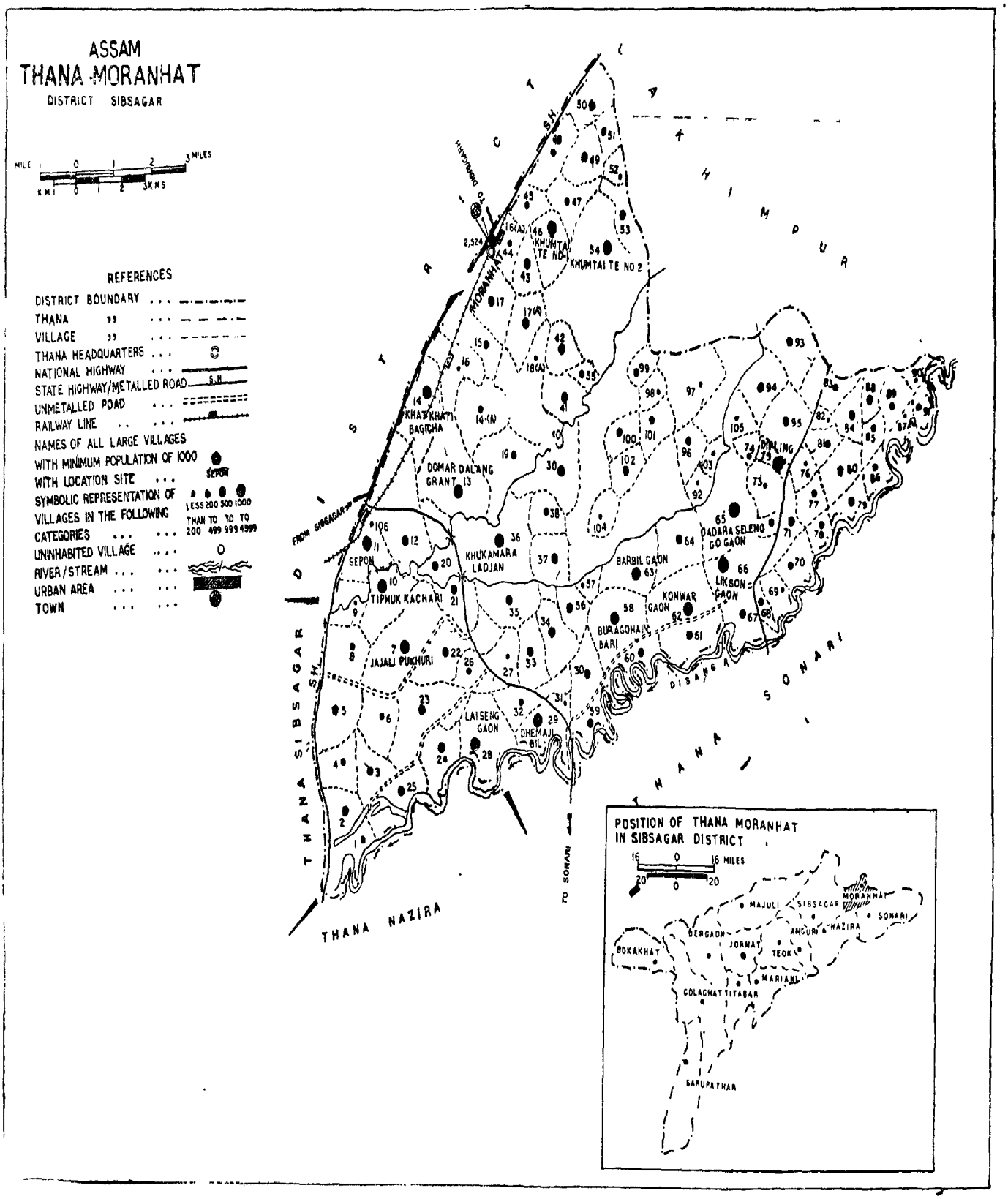
ASSAM
THANA MORANHAT
DISTRICT SIBSAGAR
MILE 1 0 1 2 3 MILES
KMS 1 0 1 2 3 KMS
REFERENCES
DISTRICT BOUNDARY
THANA ,,
VILLAGE ,,
THANA HEADQUARTERS
NATIONAL HIGHWAY
STATE HIGHWAY/METALLED ROAD S.H.
UNMETALLED ROAD
RAILWAY LINE
NAMES OF ALL LARGE VILLAGES WITH MINIMUM POPULATION OF 1000 WITH LOCATION SITE
SYMBOLIC REPRESENTATION OF VILLAGES IN THE FOLLOWING CATEGORIES
LESS THAN 200 200 TO 499 500 TO 999 1000 TO 4999
UNINHABITED VILLAGE
RIVER/STREAM
URBAN AREA
TOWN
SEPON
KHAKHATI BAGICHA
KHUMTAI TE NO 1
KHUMTAI TE NO 2
DOMAR DALANG GRANT
KHUKAMARA LAOJAN
TIPHUK KACHARI
JAJALI PUKHURI
LAISENG GAON
DHEMAJI BIL
BARBIL GAON
KONWAR GAON
BURAGOHAIN BARI
DADARA SELENG GO GAON
LIKSON GAON
DILING
MORANHAT
THANA SIBSAGAR
THANA NAZIRA
THANA SONARI
DISANG R.
FROM SIBSAGAR
TO SONARI
POSITION OF THANA MORANHAT IN SIBSAGAR DISTRICT
16 0 16 MILES
20 0 20
MAJULI
SIBSAGAR
MORANHAT
SONARI
NAZIRA
AMGURI
JORHAT
TEOK
BOKAKHAT
GOLAGHAT
TITABAR
MARIANI
SARUPATHAR

NOTIONAL MAP OF

GOLAGHAT TOWN

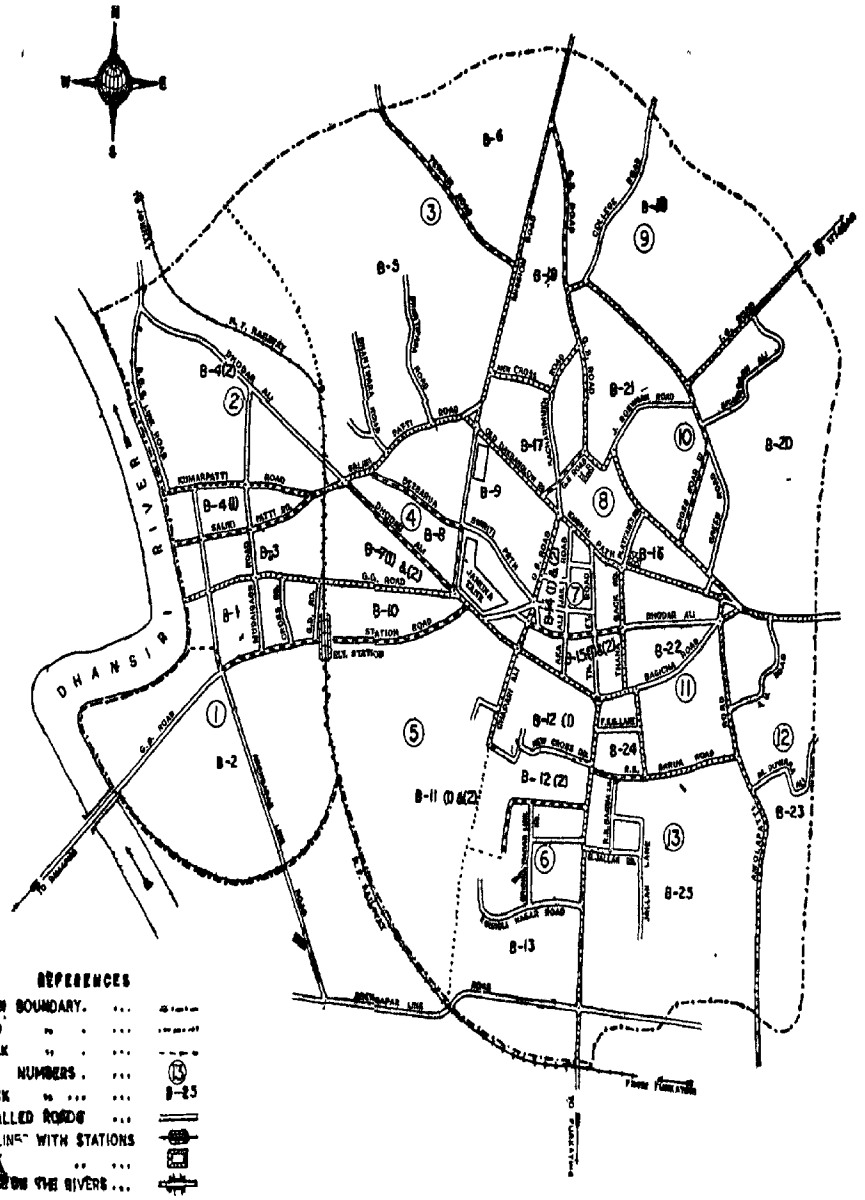

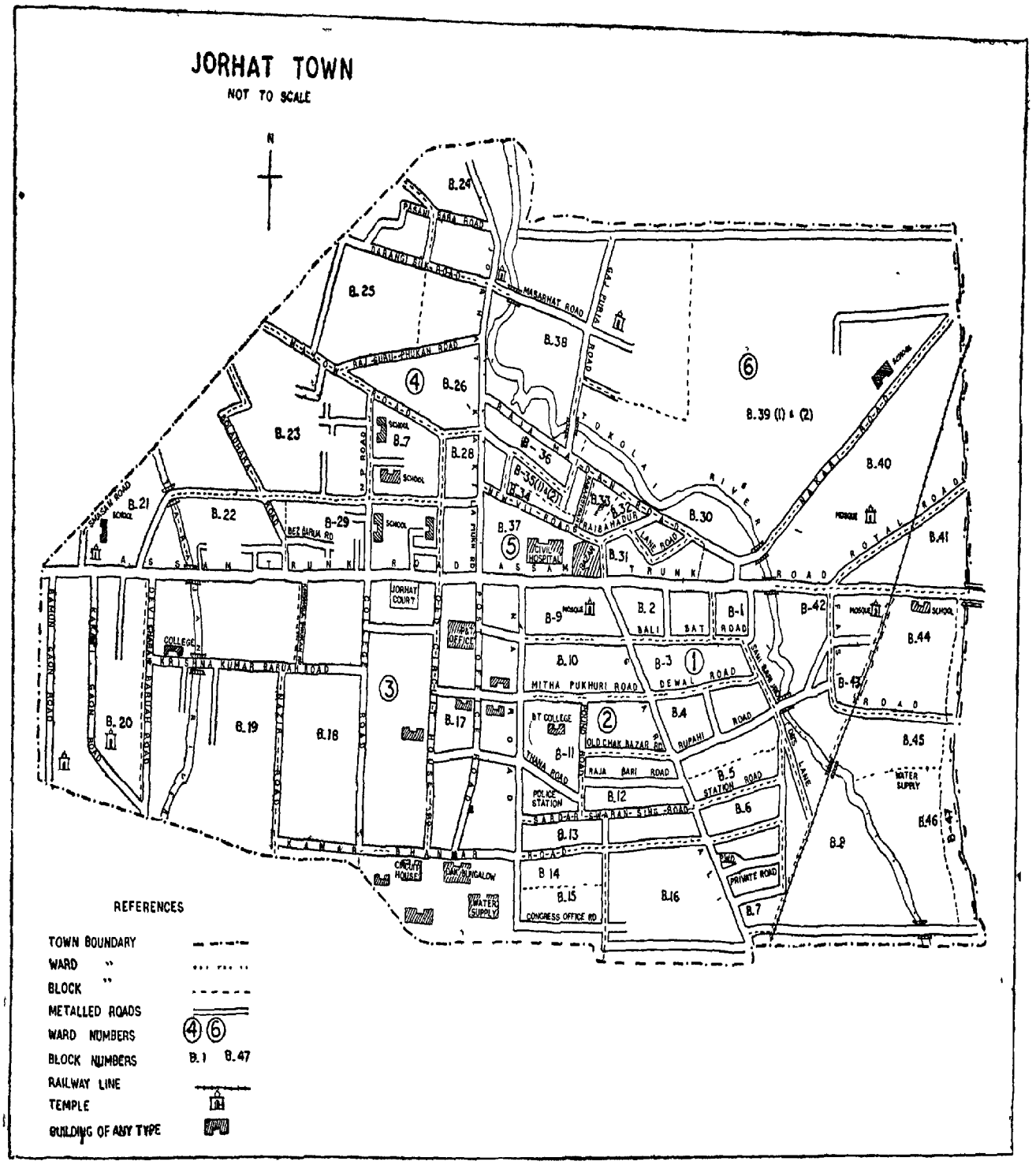
JORHAT TOWN
NOT TO SCALE
N
B.24
PASANI BARA ROAD
KAMARGHUSA ROAD
B.25
MASAHAT ROAD
GAS PLANT ROAD
B.38
RAJ GHUSI-CHUKAN ROAD
④
B.26
⑥
B.39 (1) & (2)
B.23
B.7
B.28
B-36
B-35(1)&(2)
B.34
B.33
B.32
B.40
B.21
B.22
B-29
B.37
⑤
B.30
B.31
B.41
B.42
B.44
B-43
B.45
B.20
B.19
B.18
③
B.17
B-9
B.2
B-1
B.10
B-3
①
B-11
②
B.4
B.12
B.5
B.6
B.13
B 14
B.15
B.16
B.7
B.8
B.46
REFERENCES
TOWN BOUNDARY
WARD "
BLOCK "
METALLED ROADS
WARD NUMBERS
BLOCK NUMBERS
B.1 B.47
RAILWAY LINE
TEMPLE
BUILDING OF ANY TYPE

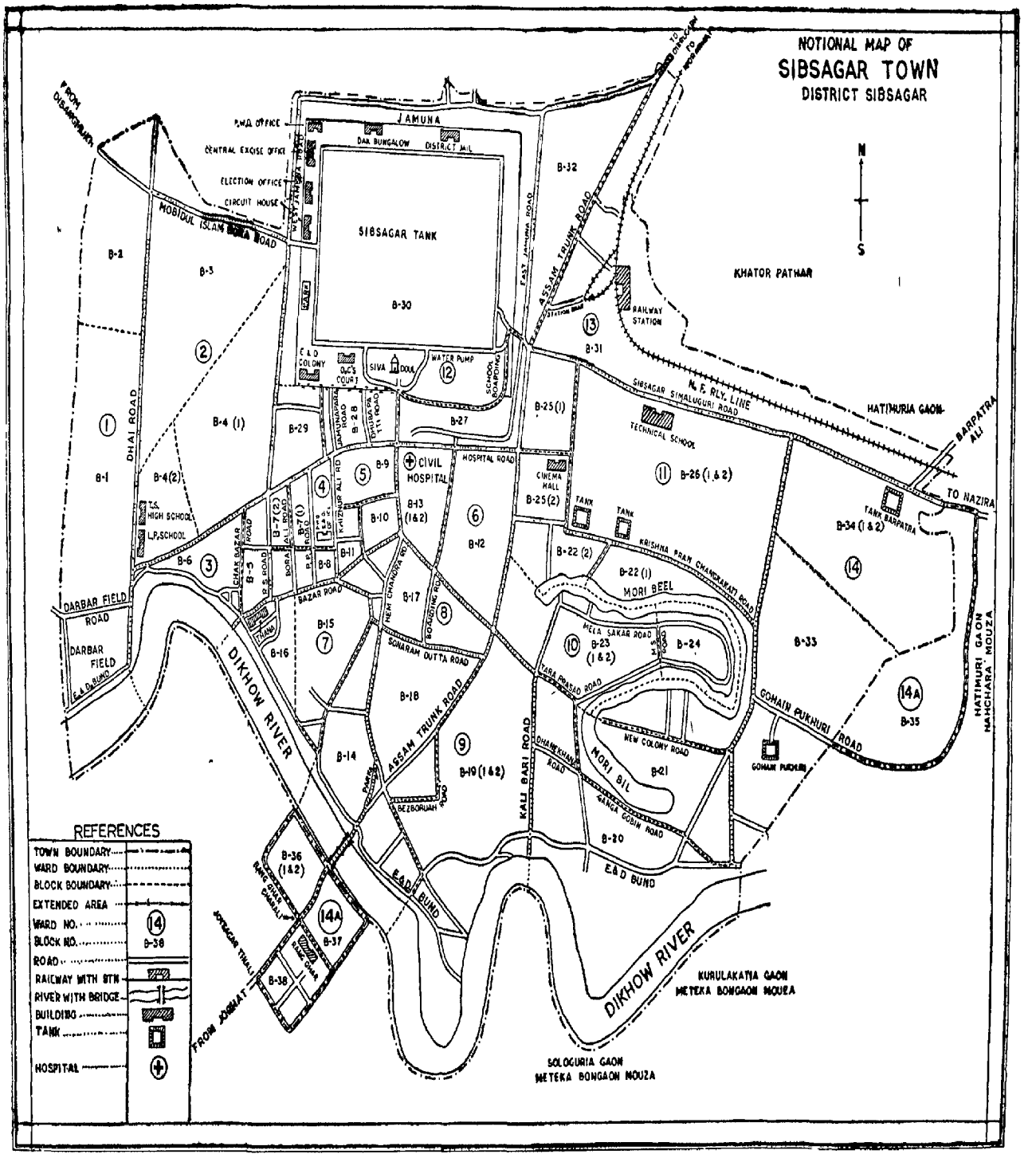
NOTIONAL MAP OF
SIBSAGAR TOWN
DISTRICT SIBSAGAR
N
S
FROM DISANGMUKH
TO DIMAPUR
TO JORHAT
P.W.D. OFFICE
CENTRAL EXCISE OFFICE
ELECTION OFFICE
CIRCUIT HOUSE
DAK BUNGALOW
DISTRICT JAIL
JAMUNA
SIBSAGAR TANK
MOBIDUL ISLAM EIDGA ROAD
DHAI ROAD
EAST JAMUNA ROAD
ASSAM TRUNK ROAD
STATION ROAD
RAILWAY STATION
KHATOR PATHAR
C & D COLONY
D.C.'S COURT
SIVA TEMPLE
WATER PUMP
SCHOOL BOARDING
SIBSAGAR SIMALUGURI ROAD
N. F. RLY. LINE
HATIMURIA GAON
BARPATRA ALI
TECHNICAL SCHOOL
CIVIL HOSPITAL
HOSPITAL ROAD
CINEMA HALL
TANK
TANK BARPATRA
TO NAZIRA
T.S. HIGH SCHOOL
L.P. SCHOOL
DARBAR FIELD ROAD
DARBAR FIELD
E & D BUND
BAZAR ROAD
KRISHNA PRAN CHANDRAKATI ROAD
MORI BEEL
MELA SAKAR ROAD
TARA PRASAD ROAD
NEW DHANGRA RD.
SONARAM OUTTA ROAD
BOARDING RD.
ASSAM TRUNK ROAD
KALI BARI ROAD
DHANEKHANA ROAD
NEW COLONY ROAD
MORI BIL
GANGA GOBIN ROAD
GOHAIN PUKHURI
GOHAIN PUKHURI ROAD
HATIMURI GAON
MAHCHARA MOUZA
DIKHOW RIVER
KURULAKATIA GAON
METEKA BONGAON MOUZA
SOLOGURIA GAON
METEKA BONGAON MOUZA
FROM JORHAT
REFERENCES
TOWN BOUNDARY
WARD BOUNDARY
BLOCK BOUNDARY
EXTENDED AREA
WARD NO.
BLOCK NO.
ROAD
RAILWAY WITH STN.
RIVER WITH BRIDGE
BUILDING
TANK
HOSPITAL

PART X-A

VILLAGE AND TOWN DIRECTORY

NOTE

VILLAGE DIRECTORY

The Village Directory presents for each village informations on total area, amenities available within the village, staple food used, land use pattern, nearest town and distance, markets and 'hats' and places of religious, historical and archaeological interest. The amenities are presented under six headings, namely, educational, medical, power supply, drinking water, communications and post and telegraphs. The land use pattern is given under five columns, namely, forest, irrigated, un-irrigated, culturable waste and area not available for cultivation.

The informations of the Village Directory were collected through the enumerators during the houselisting and housenumbering operations in September--October, 1970. The enumerators were instructed to obtain the area and land use figures in respect of cadastral villages from the Land Revenue staff. In case of the non-cadastral villages these figures are estimates based on local knowledge.

TOWN DIRECTORY

The Town Directory is presented in the form of seven statements which are indicated below :—

Statement I : Status, growth history and functional category of towns.

Statement II : Physical aspects and location of towns, 1969.

Statement III : Municipal Finance, 1968-69.

Statement IV : Civic and other amenities, 1969-70.

Statement V : Medical, Educational, Recreational and Cultural facilities in towns, 1969-70.

Statement VI : Trade, Commerce, Industry and Banking, 1969-70.

Statement VII : Population by religions, 1971.

The definition of a town as adopted in 1971 census is as follows :

(a) All places with a Municipal Corporation or a Municipality or a Town Committee or a notified area or Cantonment.

(b) All other places which satisfied the following criteria :

(i) A minimum population of 5,000 ;

(ii) At least 75% of the male working population is non-agricultural ;

(iii) A density of population of at least 400 per sq. km. (i.e., 1000 per sq. mile).

Statement I

It gives the status, growth of population from 1901 to 1971 and the predominant functional category of each town for 1961 and 1971.

The procedure for determining the functional character of a town in 1961 and 1971 is explained below :

According to 1961 census the workers were grouped under nine industrial categories as shown below :—

I Cultivators

II Agricultural Labourers

III Mining, Quarrying, Livestock, Forestry, Fishing, Hunting and Plantations, Orchards and allied activities

IV Household Industry

V Manufacturing other than Household Industry

VI Construction

VII Trade and Commerce

VIII Transport, Storage and Communications

IX Other Services

At the 1971 census basically the same classification has been followed with some minor deviations. Category III of 1961 has been split by assigning an independent category to 'Mining and Quarrying' whieh now bears category number IV of 1971. Categories IV and V of 1961 have been combined in 1971 and presented as Category V(a)—Manufacturing, Processing, Servicing and Repairs—Household Industry and Category V(b)—Manufacturing, Processing, Servicing and Repairs—Other than Household Industry.

With a view to determining the functional categories of towns these nine industrial categories are regrouped into the following five broad groups of economic activity :—

Economic Activity	Industrial Category according to 1961 Census	1971 Census
1. Primary Activities	I,II & III	I,II,III & IV
2. Industry	IV,V & VI	V(a), V(b) & VI
3. Trade & Commerce	VII	VII
4. Transport	VIII	VIII
5. Services	IX	IX

The percentage of workers in each of the five groups to the total number of workers in the town is worked out. If any one group accounts for 40 per cent or more of the total working population of the town, it is classified by the corresponding economic activity. If the highest percentage is less than 40, the next predominant group is added. If the two groups together constitute a minimum of 60% of the total workers, the town is then designated by both the economic activities. In case the percentage of any two activities do not add upto 60 per cent, such a town is designated by three of the predominant activities.

Statement II

This statement furnishes data on annual rainfall and temperature, name of and distance from the nearest city, state headquarters, district headquarters, subdivisional and police station headquarters, railway station, bus route, navigable river or canal and sea port.

Statement III

Municipal Finance in respect of the towns having municipalities or town committees in the district is presented in this statement as obtained from the respective local authorities.

Statement IV

Informations in respect of civic and other amenities available in the town are presented in this statement. They cover system of sewerage, drainage, number of latrines, method of disposal of night soil, protected water supply, fire-fighting services and electrification facilities. By "protected water supply", is meant supply of water through taps, irrespective of whether the water so supplied has been filtered or chlorinated.

Statement V

This statement presents informations under three main headings of Medical, Educational and Recreational and Cultural facilities. Under Medical facilities the number of hospitals, dispensaries, health centres, etc. is given along with the number of beds in each institution. Educational facilities include Arts, Science, Commerce, Medical and Engineering Colleges, Polytechnics, recognised Shorthand, Typewriting and other vocational training institutions, Higher Secondary, Secondary, Junior Secondary, Middle and Primary Schools and others. Recreational and Cultural facilities cover stadia, cinemas, auditoria, drama halls, public libraries and reading rooms.

Statement VI

Details in respect of trade, commerce, industry and banking are given here. Information on items under trade and commerce shown in columns 3 to 11 are obtained from the local Chambers of Commerce. The number of banks has been obtained from Reserve Bank of India while that of Agricultural and Non-Agricultural Credit Societies have been secured from the Regional Co-operative Societies.

Statement VII

This shows the distribution of population by religion as revealed by 1971 census.

VILLAGE DIRECTORY

KEY TO THE CODES USED FOR THE ENTRIES IN THE VILLAGE DIRECTORY

Column—4

Pr. S.	..	Primary School
Mid. S	..	Middle School
Sec. S	..	Higher Secondary School
C	..	College

Column—5

D	..	Dispensary
H	..	Hospital
MCW	..	Maternity and Child Welfare Centre
FC	..	Family Planning Centre
HC	..	Health Centre

Column—6

E	..	Electrified

Column—7

T	..	Tap Water
W	..	Well Water
TK	..	Tank Water
TW	..	Tube-Well Water
R	..	River Water
F	..	Fountain
C	..	Canal
O	..	Others

Column—8

PR	..	Pucca Road
KR	..	Kutcha Road
T	..	Train
R	..	River

Column—9

PO	..	Post Office
TO	..	Telegraph Office
P & TO	..	Post & Telegraph Office
Phone	..	Telephone Connexion

Column—12

T	..	Total
W	..	Well (without Electricity)
TW	..	Tube Well (without Electricity)
TK	..	Tank
R	..	River
C	..	Canal

POLICE STATION-WISE ABSTRACT OF EDUCATIONAL,

Serial No.	Name of Police Station	NATURE OF AMENITY																	
		EDUCATIONAL										MEDICAL							
		Primary Schools		Middle Schools		Higher Secondary Schools		Colleges		Others		Dispensary		Hospital		Maternity and Child Welfare Centre		Family Planning Centre	
		No. of villages having Primary Schools	No. of Primary Schools	No. of villages having Middle Schools	No. of Middle Schools	No. of villages having Higher Secondary Schools	No. of Higher Secondary Schools	No. of villages having Colleges	No. of Colleges	No. of villages having other Educational Institutions	No. of Institutions	No. of villages having Dispensaries	No. of Dispensaries	No. of villages having Hospitals	No. of Hospitals	No. of villages having Maternity and Child Welfare Centres	No. of Maternity and Child Welfare Centres	No. of villages having Family Planning Centres	No. of Family Planning Centres
1	2	3	4	5	6	7	8	9	10	11	12	13	14	15	16	17	18	19	20
1	Amguri	102	178	23	23	1	1	2	2	..	..	1	1	11	11	1	1	2	2
2	Bokakhat	59	71	4	4	1	1	1	1	..	..	..	..	15	15	4	4	3	3
3	Dergaon	121	201	24	25	6	7	..	..	..	..	1	1	17	17	..	..	..	..
4	Golaghat	233	312	38	39	9	9	..	..	..	..	..	..	42	42	1	1	..	..
5	Jorhat	130	217	26	28	4	4	2	2	..	..	4	4	22	22	2	2	2	2
6	Majuli	130	196	19	21	5	5	..	..	..	..	5	5	7	7	..	..	..	..
7	Mariani	65	91	5	6	3	3	..	..	..	..	1	1	24	26	..	..	..	..
8	Moranhat	72	103	14	14	..	..	..	..	..	..	1	1	6	6	1	1	1	1
9	Nazira	121	183	26	28	5	5	2	2	..	..	5	5	20	20	2	2	3	3
10	Sarupathar	66	89	12	12	8	8	..	..	..	..	4	7	6	6	..	..	..	..
11	Sibsagar	200	324	38	40	5	5	3	3	..	..	2	2	14	14	1	1	2	2
12	Sonari	110	130	14	15	3	3	..	..	..	..	4	4	15	15	..	..	..	..
13	Teok	131	183	22	22	25	28	1	1	..	..	6	6	21	21	2	2	1	1
14	Titabar	112	174	19	22	4	4	1	1	..	..	7	7	15	15	9	9	..	..
	Total for the District	**1,652**	**2,452**	**284**	**299**	**79**	**83**	**12**	**12**	..	..	**41**	**44**	**235**	**237**	**23**	**23**	**14**	**14**

MEDICAL AND OTHER AMENITIES

(Figures indicate number of Units)

NATURE OF AMENITY																				
		POWER SUPPLY		DRINKING WATER								COMMUNI-CATIONS	POSTAL AND TELEGRAPH							
Health Centre		No. of Villages where power supply is		Number of villages having								Number of villages having	Post Office		Telegraph Office		Telephone connex-ion			
No. of villages having Health Centres	No. of Health Centres	Available	Not available	Tap	Well	Tank	Tube-well	River	Fountain	Canel	Others	Pucca Road	Kutcha Road	No. of villages having Post Offices	No. of Post Offices	No. of villages having Telegraph Offices	No. of Telegraph Offices	No. of villages having Telephone Connexion (Phone)	No. of Telephone Connexion (Phone)	Serial No.
21	22	23	24	25	26	27	28	29	30	31	32	33	34	35	36	37	38	39	40	1
2	2	8	119	6	16	93	32	46	..	..	..	32	119	28	28	3	3	5	5	1
3	3	13	84	8	57	8	48	34	8	3	5	43	79	10	10	4	4	4	4	2
..	..	9	155	..	51	47	109	53	..	..	4	44	143	26	26	3	3	..	..	3
5	5	22	337	..	62	211	125	63	..	..	10	136	310	38	38	12	12	..	..	4
..	..	30	166	13	38	121	69	50	..	2	2	66	164	30	30	6	6	..	..	5
..	..	..	179	..	48	24	114	58	..	6	10	3	158	16	16	1	1	..	..	6
1	1	12	80	16	41	44	10	12	..	..	..	27	77	12	12	2	2	7	7	7
2	2	3	110	11	70	39	72	11	..	..	1	20	110	14	14	1	1	..	..	8
3	3	20	154	11	39	116	48	33	..	2	4	50	154	31	31	5	5	2	2	9
..	..	1	108	25	27	37	54	24	4	1	6	19	103	6	6	1	1	3	3	10
..	..	13	261	1	120	108	104	111	..	1	4	89	233	42	42	6	6	..	..	11
4	4	17	169	7	85	83	67	42	1	..	28	54	151	17	17	1	1	1	1	12
2	2	6	192	8	61	127	10	47	1	1	7	31	176	28	28	1	1	3	3	13
4	4	15	161	3	30	136	90	20	1	..	2	42	167	28	28	8	8	..	..	14
26	**26**	**169**	**2,275**	**109**	**745**	**1,194**	**952**	**604**	**15**	**16**	**83**	**656**	**2,144**	**326**	**326**	**54**	**54**	**25**	**25**	

ALPHABETICAL LIST OF VILLAGES

Sl. No.	Name of Village	Location Code
1	2	3

POLICE STATION : AMGURI (5/10)

Sl. No.	Name of Village	Location Code
1.	Abhoypuria	5/10/57
2.	Abhoypuria	5/10/92
3.	Abhoypuria Gaon	5/10/71
4.	Abhoypuria Nara	5/10/74
5.	Ahugrant	5/10/119
6.	Amguri Grant	5/10/85
7.	Amguri Rly. Station	5/10/R-1
8.	Bagagohain	5/10/40
9.	Bagagohain Gaon	5/10/45
10.	Baghjan Grant	5/10/80
11.	Bailung Gaon	5/10/106
12.	Balamia Chawdang Gaon	5/10/53
13.	Balimara Kar Chua	5/10/112
14.	Bamun Moran Gaon	5/10/35
15.	Bandarjan Grant	5/10/120
16.	Bangaliguri	5/10/118
17.	Baragaon	5/10/117
18.	Barahibari Rly. Station	5/10/R-2
19.	Barasayak Dibrual	5/10/102
20.	Barasayak Gaon	5/10/104
21.	Barbam Grant	5/10/77
22.	Barsila	5/10/122
23.	Baruapukhuri Baghjan	5/10/81
24.	Baruapukhuri Chuk	5/10/75
25.	Baruati	5/10/42
26.	Belimukhia	5/10/100
27.	Bharalua	5/10/87
28.	Bharalua Gaon	5/10/2
29.	Bhitarual Nara Gaon	5/10/28
30.	Bhuyan Gaon	5/10/68
31.	Bhuyanhat Nowbaisa Gaon	5/10/69
32.	Chaliha Kakaty Gaon	5/10/43
33.	Chamaguri	5/10/101
34.	Changmai Kowar	5/10/72
35.	Charaiduba	5/10/12
36.	Charingia	5/10/50
37.	Chaudang Gaon (Gadhuli Bazar)	5/10/61
38.	Chintamonigarh I	5/10/9
39.	Chintamonigarh II	5/10/8
40.	Chirakhuada	5/10/86
41.	Decial Gaon	5/10/22
42.	Dheodhai Gaon	5/10/63
43.	Dhekial Chawdang	5/10/55
44.	Dhepor Mridangia	5/10/107
45.	Dhonekhowa Gaon	5/10/15
46.	Dibrual Chawdong Gaon	5/10/36
47.	Dighalijan Gaon	5/10/27
48.	Dom Gaon	5/10/115
49.	Dulia Charal Gaon	5/10/76
50.	Dulia Gaon	5/10/113
51.	Dulia Puranimalia Gaon	5/10/51
52.	Ganak Gaon	5/10/93
53.	Gharfalia Gaon	5/10/111
54.	Gharfalia Japihazia	5/10/66
55.	Gharachua Kamar	5/10/88
56.	Gohain Gaon	5/10/45(A)
57.	Gohain Kur	5/10/39
58.	Gozpuria Kakaty Gaon	5/10/44
59.	Gual Gayen Gaon	5/10/1
60.	Haluadang Grant	5/10/79
61.	Haluating Grant	5/10/84
62.	Hatighuli Gaon	5/10/31
63.	Hatimuria Gharfalia Gaon	5/10/64
64.	Jahania	5/10/60
65.	Janmiri Gaon	5/10/3
66.	Jarabaripam	5/10/33
67.	Jaradhara	5/10/49
68.	Jaradhara Gaon	5/10/82
69.	Kachari Gaon	5/10/105
70.	Kakaty Gaon	5/10/41
71.	Khanikar Gaon	5/10/96
72.	Khanikar Gaon	5/10/67
73.	Kharadhara	5/10/16
74.	Kharkharijan	5/10/34
75.	Khatual Gaon	5/10/52
76.	Khemdoipukhuri	5/10/98
77.	Khalagrazing No.1	5/10/21
78.	Khalagrazing No.2	5/10/25
79.	Khalagrazing No.3	5/10/26
80.	Kukura Chowa	5/10/91
81.	Kukura Chowa Naragaon	5/10/110(A)
82.	Ladoigarh Grant	5/10/83
83.	Lalimchiga Chapari	5/10/73
84.	Lefera Chawdang Gaon	5/10/54
85.	Loonpuria	5/10/90
86.	Maj-Nara Gaon	5/10/29
87.	Mautania	5/10/59
88.	Miri Chutia	5/10/78
89.	Mitong Na-Katani	5/10/24
90.	Moglowpukhuri	5/10/17
91.	Mora Pukhuri	5/10/58
92.	Motiari P.G.R.	5/10/10
93.	Mout Gaon	5/10/97
94.	Mout Gaon	5/10/103
95.	Mout Gharphalia No.1	5/10/19
96.	Mout Gharphalia No.2	5/10/20
97.	Na-Katani Kalugaon	5/10/14
98.	Namdangia Bengali Gaon	5/10/23
99.	Namtial	5/10/89
100.	Namtial Gaon	5/10/46
101.	Namti Bengali Gaon	5/10/114
102.	Namti Grant	5/10/123
103.	Namti Pathar	5/10/99
104.	Na-ramua Bokajan	5/10/18
105.	Nara Kowar Bailung	5/10/30
106.	Natun Changmai	5/10/110
107.	Parbatia	5/10/94
108.	Patuachala Gaon	5/10/32

ALPHABETICAL LIST OF VILLAGES

Sl. No.	Name of Village	Location Code
1	2	3

POLICE STATION : AMGURI (5/10)

109.	Phukanfadia Gaon	5/10/37
110.	Purani Changmai	5/10/109
111.	Raidongia Gaon	5/10/70
112.	Rtanpuria	5/10/56
113.	Rupahijan Gaon	5/10/4
114.	Rupahimukh Kumar	5/10/5
115.	Rupahimukh Miri I	5/10/7
116.	Rupahimukh Miri II	5/10/6
117.	Senchua	5/10/108
118.	Senchua Namdangia	5/10/95
119.	Singibill	5/10/38
120.	Sonowal Gaon	5/10/62
121.	Teliadonga	5/10/13
122.	Telial Gaon	5/10/47
123.	Tepor Gaon	5/10/48
124.	Tiphuk Grant	5/10/121
125.	Tiphuk T.E.	5/10/116
126.	Tipamia Gaon	5/10/11
127.	Uttar Gharfalia	5/10/65

POLICE STATION : BOKAKHAT (5/1)

1.	Ageratoli	5/1/31
2.	Ahomgaon	5/1/25
3.	Anandapur T.E.	5/1/83
4.	Arimara F.V.	5/1/94
5.	Bagori N.C.	5/1/2
6.	Balijan	5/1/35
7.	Bamungaon N.C.	5/1/28
8.	Bangaligaon	5/1/23
9.	Barai Khowa Chapori	5/1/70
10.	Behora T.E.	5/1/90
11.	Belguri	5/1/27
12.	Bezgaon	5/1/36
13.	Bhaunikhuti F.V.	5/1/93
14.	Bilotia Gaon	5/1/29
15.	Bocha	5/1/13
16.	Bohikhowa	5/1/30
17.	Bokakhat Town	5/1/48
18.	Bokakhat T.E. (Ikorajan)	5/1/87
19.	Borbheta	5/1/24
20.	Borchapori T.E.	5/1/89
21.	Borjuri Gaon	5/1/22
22.	Borjuri T.E.	5/1/81
23.	Charigharia F.V.	5/1/96
24.	Dafalada	5/1/54
25.	Dagaon	5/1/47
26.	Deering T.E.	5/1/78
27.	Dhanbari F.V.	5/1/95
28.	Diffoloo Pathar	5/1/21
29.	Diffoloo T.E.	5/1/84
30.	Dighali Ati	5/1/38
31.	Domjan No.1	5/1/10
32.	Domjan No.2	5/1/14
33.	Garamur	5/1/53
34.	Geleka Gaon	5/1/62
35.	Geleka Pathar	5/1/64
36.	Geleki Mikir	5/1/16
37.	Ghagrapathar	5/1/65
38.	Gosanibor	5/1/15
39.	Haladhibari	5/1/1
40.	Halowa Gaon	5/1/8
41.	Halowa N.C. (Bagorijuri)	5/1/7
42.	Hatikhuli T.E.	5/1/77
43.	Hiljuri T.E.	5/1/79
44.	Ikarajan	5/1/49
45.	Japoripathar	5/1/19
46.	Jogania Ati	5/1/43
47.	Jogigaon	5/1/56
48.	Jugal Ati	5/1/50
49.	Kailakhat	5/1/34
50.	Kakajan Block No.1	5/1/59
51.	Kakajan Block No.2	5/1/61
52.	Kakojuri	5/1/17
53.	Kaliani Block	5/1/76
54.	Kandhulimari	5/1/26
55.	Karai Ati Gaon	5/1/32
56.	Kaziranga Game Sanctuary (Abhayaranya)	5/1/97
57.	Khatia Khali	5/1/51
58.	Kohra No.1	5/1/6
59.	Kohra No.2	5/1/5
60.	Kolakhowa	5/1/33
61.	Kumarani Ati	5/1/46
62.	Kumarani Pathar	5/1/45
63.	Kuruabahigaon	5/1/69
64.	Kuruabahi Satra	5/1/68
65.	Lakhijuri Grant	5/1/63
66.	Lakhowjan Gaon	5/1/66
67.	Lakhowjan T.E.	5/1/88
68.	Lotabari T.E.	5/1/82
69.	Lukhura Khonia	5/1/11
70.	Mahmaiki Gaon	5/1/55
71.	Mariahola	5/1/39
72.	Methoni T.E.	5/1/80
73.	Mikir Chang T.E.	5/1/91

ALPHABETICAL LIST OF VILLAGES

Sl. No.	Name of Village	Location Code	Sl. No.	Name of Village	Location Code
1	2	3	1	2	3

POLICE STATION : BOKAKHAT (5/1)

74.	Mohpara Pathar	5/1/9	86.	Parangania Ati. No.2	5/1/42
75.	Naharjan Bagisa Gaon	5/1/58	87.	Rajabari	5/1/52
76.	Naharjan Gaon	5/1/57	88.	Rowduar Gaon	5/1/72
77.	Naharjan T.E.	5/1/86	89.	Rowduar Pathar	5/1/71
78.	Nepalikhuti	5/1/67	90.	Sepena Kobowa	5/1/12
79.	Nowbhangi	5/1/37	91.	Silbheta Kakajan	5/1/60
80.	Numaligarh Block	5/1/75	92.	Sildubi No.1	5/1/4
81.	Numaligarh Pathar	5/1/74	93.	Sildubi No.2	5/1/3
82.	Numaligarh T.E.	5/1/92	94.	Siljuri	5/1/18
83.	Numaligarh Town	5/1/73	95.	Siljuri Kakajuri	5/1/40
84.	Palashguri	5/1/44	96.	Tamulipathar	5/1/20
85.	Parangania Ati No.1	5/1/41	97.	Tipujan T.E.	5/1/85

POLICE STATION : DERGAON (5/2)

1.	Alani Chapori	5/2/89	36.	Buratikirai Chapori	5/2/46
2.	Alengmuria Gaon	5/2/136	37.	Chabuk Dhora	5/2/148
3.	Anaigharia	5/2/142	38.	Chakial Chapori	5/2/49
4.	Auniati Jungle	5/2/36	39.	Chawguri Chapori	5/2/113
5.	Badulipara Rialway Station	5/2/R-1	40.	Chawguri Miri	5/2/114
6.	Badulipara T.E.	5/2/153	41.	Chayang Chapori	5/2/32
7.	Bagarioni Pam	5/2/56	42.	Chayang Miri Gaon	5/2/31
8.	Baghmora Gaon	5/2/42	43.	Chayani Gaon	5/2/28
9.	Bahguri Mirigaon	5/2/112	44.	Cheuni Chapori	5/2/44
10.	Bahumari Gaon	5/2/6	45.	Cheuni Gaon	5/2/105
11.	Bakuli Chapori No.1	5/2/82	46.	Chomani Gaon	5/2/145
12.	Bakuli Chapori No.2	5/2/83	47.	Dadhora Ahom	5/2/69
13.	Balichapori	5/2/92	48.	Dadhora Gaon	5/2/39
14.	Baliduar	5/2/65	49.	Dakhin Dalijalia	5/2/54
15.	Baligaon	5/2/5	50.	Dalaijarani	5/2/41
16.	Balizan T.E.	5/2/157	51.	Dalkhwoa Gaon	5/2/29
17.	Bannowaripur T.E.	5/2/152	52.	Dani Chapori	5/2/51
18.	Barfakua	5/2/22	53.	Dayangingual Gaon	5/2/72
19.	Baichowa	5/2/73	54.	Dergaon	5/2/124
20.	Barkathoni T.E.	5/2/158	55.	Dhemaji Kaivarta	5/2/117
21.	Baruabamungaon	5/2/128	56.	Dhemaji Miri	5/2/115
22.	Baruabamungaon Rly. Station	5/2/R-3	57.	Dhodang Gaon	5/2/81
23.	Batiparia Goria	5/2/134	58.	Dhodang Goria Gaon	5/2/131
24.	Batiparia Lukumai	5/2/132	59.	Dighali Pam	5/2/116
25.	Bhabali Gaon	5/2/80	60.	Domjoria Kocholial	5/2/133
26.	Bhakat Chapori No.1	5/2/87	61.	Dulia Gaon	5/2/76
27.	Bakhat Chapori No.2	5/2/86	62.	Feta Gaon	5/2/126
28.	Bilotia Kaivarta	5/2/118	63.	Gajpuria Gaon	5/2/2
29.	Bokani	5/2/18	64.	Gariazan T.E.	5/2/155
30.	Bokora Gaon	5/2/37	65.	Garmara Chapori	5/2/48
31.	Bongalgaon	5/2/71	66.	Garu Chapori	5/2/43
32.	Bongaon	5/2/102	67.	Gatanga Chapori	5/2/24
33.	Bonn T. E.	5/2/151	68.	Gohani Gaon	5/2/141
34.	Burachapori	5/2/45	69.	Gulung Daital	5/2/93
35.	Bura Lickson Gaon	5/2/106	70.	Gurgogania Gaon (Jogania)	5/2/135

ALPHABETICAL LIST OF VILLAGES

POLICE STATION : DERGAON (5/2)

Sl. No.	Name of Village	Location Code
1	2	3
71.	Habigaon	5/2/74
72.	Hahchowa Kaibortta	5/2/55
73.	Hahpani Gaon	5/2/130
74.	Haladhi Ati	5/2/11
75.	Hatiekhowa	5/2/139
76.	Hutar Gaon	5/2/25
77.	Ikarani Pathar	5/2/68
78.	Jamuguri	5/2/12
79.	Jaraguri No.1	5/2/63
80.	Jaraguri No. 2	5/2/62
81.	Jelehua Gaon	5/2/125
82.	Kachari Pam	5/2/50
83.	Kakila Gaon	5/2/7
84.	Kamar Gaon	5/2/127
85.	Kancha Chapori	5/2/91
86.	Kanfala Chapori	5/2/101
87.	Karaigūri	5/2/19
88.	Karaioni Bhakat	5/2/67
89.	Karshing Ati	5/2/13
90.	Karunating T.E.	5/2/105(A)
91.	Kashikata	5/2/16
92.	Kashikata Natun Chapori	5/2/17
93.	Khakandaguri No.1	5/2/60
94.	Khakandaguri No.2	5/2/61
95.	Kangia	5/2/129
96.	Khonikar	5/2/77
97.	Kobal Pam	5/2/58
98.	Kakurapuhia	5/2/143
99.	Kumalia Chapori	5/2/52
100.	Kumar Gaon	5/2/123
101.	Kutum Gaon	5/2/3
102.	Leblebi Pathar	5/2/103
103.	Lem Chapori	5/2/111
104.	Lengra Chapori	5/2/47
105.	Likson Chapori	5/2/100
106.	Likson Gaon	5/2/107
107.	Lohkor Pathar Chapori	5/2/26
108.	Lukara Khania	5/2/144
109.	Majukuchi	5/2/140
110.	Mamorani Pam	5/2/57
111.	Marangial Daital	5/2/96
112.	Missamara Chapori	5/2/35
113.	Missamara	5/2/34
114.	Missamara T.E.	5/2/149
115.	Missimi Ati	5/2/94
116.	Mohima T.E.	5/2/160
117.	Molaikumar	5/2/79
118.	Moliagaon	5/2/138
119.	Mudoigaon	5/2/75
120.	Nakkati Chapori	5/2/84
121.	Namati	5/2/23
122.	Namghuria Gaon	5/2/38
123.	Namtemera	5/2/95
124.	Natun Chapori	5/2/110
125.	Negherial Kaivarta	5/2/119
126.	Negheriting Grant No.1	5/2/121
127.	Negheriting Grant 215	5/2/122
128.	Negheriting T.E.	5/2/156
129.	Obhoto Chapori	5/2/64
130.	Opar Khatowal	5/2/147
131.	Opar Temera	5/2/99
132.	Pagbandha Miri	5/2/10
133.	Pahuchowa	5/2/146
134.	Param Chapori	5/2/9
135.	Pathori Miri No.1	5/2/97
136.	Pathori No.2	5/2/90
137.	Phalengi	5/2/20
138.	Pichola Dek Chapani	5/2/8
139.	Pulikaraioni	5/2/66
140.	Puranimati Bhakat	5/2/59
141.	Rajabahor	5/2/70
142.	Rangagora Chapori	5/2/98
143.	Rangaliting Rly. Station	5/2/R-2
144.	Rangamati Gaon	5/2/108
145.	Rangamati Kaivarta	5/2/104
146.	Rangamuri	5/2/14
147.	Rangdhali	5/2/137
148.	Raonamiri Gaon	5/2/1
149.	Rungaliting T.E.	5/2/150
150.	Rungamati T.E.	5/2/154
151.	Sakala Satra	5/2/27
52.	Saribari Gaon	5/2/4
153.	Sarufakua	5/2/21
154.	Sangeli Suti	5/2/33
155.	Sirish Tika	5/2/109
156.	Sital Pathar Habi	5/2/120
157.	Solmari	5/2/15
158.	Sonakhat T.E.	5/2/159
159.	Telia Sonari	5/2/78
160.	Tenga Chapori	5/2/30
161.	Tikirai Chapori	5/2/88
162.	Tinichuki Chapori	5/2/85
163.	Uttar Dalijalia	5/2/53
164.	Uzir Ati Gaon	5/2/40

ALPHABETICAL LIST OF VILLAGES

Sl. No.	Name of Village	Location Code	Sl. No.	Name of Village	Location Code
1	2	3	1	2	3

POLICE STATION : GOLAGHAT (5/3)

1.	Abhoyapuria	5/3/111	55.	Borchapori	5/3/51
2.	Abhoyjan T.E.	5/3/286	56.	Bordihingia	5/3/20
3.	Adharasatra Rly. Station	5/3/R-8	57.	Borfolong T.E.	5/3/260
4.	Afala	5/3/12	58.	Borgoriagaon	5/3/55
5.	Ahomgaon	5/3/201	59.	Borgoriachapori	5/3/53
6.	Aitonia Miri	5/3/205	60.	Borjan No. 1	5/3/224
7.	Akagaon	5/3/126	61.	Borjan No.2	5/3/223
8.	AmguriF.V.	5/3/328	62.	Borjan T.E. No.1	5/3/304
9.	Amolapatigaon	5/3/150	63.	Borjan T.E. No.2	5/3/305
10.	Amlokchang	5/3/73	64.	Borkachari	5/3/202
11.	Athabari Bongalgaon	5/3/162	65.	Borkachari	5/3/239
12.	Athgaon	5/3/198	66.	Borpak	5/3/16
13.	Balijan No.1	5/3/97	67.	Borpatharua	5/3/189
14.	Balijan No.2	5/3/98	68.	Borphukonarkhat	5/3/154
15.	Balijan T.E.	5/3/319	69.	Bortika	5/3/8
16.	Bambarahi	5/3/197	70.	Borting T.E.	5/3/302
17.	Bamungaon	5/3/168	71.	Bortingnausalia	5/3/159
18.	Bamungaon	5/3/230	72.	Boruakhat	5/3/37
19.	Barichowa	5/3/237	73.	Budhbari	5/3/15
20.	Baruagaon	5/3/26	74.	Bukial T.E.	5/3/270
21.	Baruagaon	5/3/229	75.	Buragohainkhat No.1	5/3/67
22.	Bebejia	5/3/233	76.	Buragohainkhat No.2	5/3/65
23.	Bebejia Likson	5/3/117	77.	Buralikson	5/3/50
24.	Bengenakhowa Gaon	5/3/153	78.	Butolikhowa T.E.	5/3/257
25.	Bengenakhowa Grant	5/3/152	79.	Butolikhowa No.1	5/3/40
26.	Bengenakhowa Rly. Station	5/3/R-7	80.	Butolikhowa No.2	5/3/41
27.	Bengenakhowa T.E.	5/3/299	81.	Chakialting	5/3/214
28.	Bengkhatichuk	5/3/109	82.	Changkhati Mikir Basti F.V.	5/3/334
29.	Betioni T.E.	5/3/297	83.	Chariakhat	5/3/110
30.	Bhalukaguri	5/3/5	84.	Chariakhat T.E.	5/3/294
31.	Bhatowbari T.E.	5/3/307	85.	Chariakhat Grant T.E.	5/3/293
32.	Bhogagaon	5/3/146	86.	Charingia	5/3/124
33.	Bhogodabari T.E.	5/3/312	87.	Charipuria	5/3/226
34.	Bholaguri	5/3/133	88.	Chationapathar	5/3/103
35.	Bhulukiting T.E.	5/3/301	89.	Chechabil Mahkhuti No.1	5/3/74
36.	Bijoypur F.V.	5/3/343	90.	Chechabil Mahkhuti No.2	5/3/75
37.	Bilotia	5/3/14	91.	Chechamukh	5/3/86
38.	Bishnupur F.V.	5/3/348	92.	Chelengi	5/3/143
39.	Bocha	5/3/181	93.	Chetiagoan	5/3/156
40.	Bochagaon	5/3/234	94.	Chinatoli	5/3/149
41.	Bogariani	5/3/39	95.	Chokialgaon	5/3/236
42.	Bogidhola T.E.	5/3/267	96.	Chokotdhora	5/3/191
43.	Bogorijeng	5/3/141	97.	Chokordhora	5/3/247
44.	Bokial Gaon	5/3/68	98.	Chongkalagaon	5/3/33
45.	Bokolai Gaon	5/3/178	99.	Chotajan Katoni Pathar	5/3/161
46.	Bokotial	5/3/182	100.	Chotajan T.E.	5/3/306
47.	Bongaon	5/3/27	101.	Chowdang	5/3/227
48.	Bongaon	5/3/148	102.	Chowdang Pathar F.V.	5/3/327
49.	Bongaon	5/3/158	103.	Chowguri Chapori	5/3/1
50.	Bonkual	5/3/7	104.	Chowkona Bill	5/3/31
51.	Borahi	5/3/199	105.	Chungiholla	5/3/34
52.	Borahi Gaon	5/3/29	106.	Chutiagaon	5/3/172
53.	Borbali	5/3/6	107.	Dabi Dubi	5/3/48
54.	Borchali	5/3/72	108.	Da-Borahi	5/3/184

ALPHABETICAL LIST OF VILLAGES

Sl. No.	Name of Village	Location Code
1	2	3

POLICE STATION : GOLAGHAT (5/3)

Sl. No.	Name of Village	Location Code
109.	Da-Chamua	5/3/187
110.	Da-Gaon	5/3/190
111.	Daigrung T.E. No.1	5/3/276
112.	Daigrung T.E. No.2	5/3/281
113.	FDaigrung T.E. No.3	5/3/283
114.	Dakhinhengra T.E.	5/3/303
115.	Dakhinhengra Grant No.82	5/3/160
116.	Dakhora Pathar	5/3/102
117.	Dayang T.E.	5/3/316
118.	Dayang Grant T.E.	5/3/317
119.	Dineshpur F.V.	5/3/345
120.	Dhansirichapari	5/3/83
121.	Dhansiripar	5/3/137
122.	Dhansiri Temera	5/3/4
123.	Dhekial	5/3/122
124.	Dhekiajan T.E.	5/3/279
125.	Dhodang	5/3/17
126.	Dholagaon	5/3/77
127.	Dholaguri T.E.	5/3/275
128.	Dhuliagaon	5/3/95
129.	Dihingia	5/3/21
130.	Dolakhoria	5/3/130
131.	Dolakhoria	5/3/166
132.	Dolowjan	5/3/196
133.	Dolowjan T.E.	5/3/314
134.	Dooria T.E.	5/3/262
135.	Dusutimukh	5/3/96
136.	Fallangani	5/3/108
137.	Fatowal	5/3/195
138.	Fechual	5/3/228
139.	Furkating T.E.	5/3/311
140.	Furkating Town	5/3/194
141.	Furkating Rly. Station	5/3/R-1
142.	Fulbari	5/3/71
143.	Garaimari	5/3/11
144.	Gariagaon	5/3/22
145.	Gariagaon	5/3/28
146.	Gariagaon	5/3/49
147.	Garigaon	5/3/206
148.	Garampani F.V.	5/3/330
149.	Gelapani	5/3/215
150.	Gerukani	5/3/99
151.	Ghiladhari T.E.	5/3/321
152.	Ghogorapathar	5/3/212
153.	Gohaingaon	5/3/170
154.	Gohaingaon	5/3/176
155.	Gojalitup	5/3/188
156.	Golaghat Grant	5/3/145
157.	Golaghat Rly. Station	5/3/R-4
158.	Golampati	5/3/144
159.	Gomariguri F.V.	5/3/325
160.	Gorunga T.E.	5/3/285
161.	Gorungajan	5/3/92
162.	Gosaisatra	5/3/136
163.	Govindapur T.E.	5/3/266
164.	Gualjan	5/3/232
165.	Gualgaon	5/3/203
166.	Gualtup	5/3/210
167.	Habial	5/3/119
168.	Habichowa	5/3/44
169.	Habichukia	5/3/243
170.	Hahchora	5/3/10
171.	Hahchora	5/3/186
172.	Halmora T.E.	5/3/296
173.	Halowa	5/3/120
174.	Halowa	5/3/79
175.	Handique	5/3/123
176.	Hatigarh Matikhola	5/3/225
177.	Hatimora Grant T.E.	5/3/280
178.	Hatimara Putta T.E.	5/3/278
179.	Hautley T.E.	5/3/258
180.	Hautley Rly. Station	5/3/R-5
181.	Hautoligaon	5/3/43
182.	Hautolihabi	5/3/42
183.	Henduriting T.E.	5/3/259
184.	Helochijan	5/3/32
185.	Jackson Grant	5/3/66
186.	Jamuguri T.E.	5/3/318
187.	Jamuguri No.1	5/3/221
188.	Jamuguri No.2	5/3/222
189.	Jamuguri Rly. Station	5/3/R-10
190.	Japarachuk	5/3/204
191.	Jathipatia	5/3/81
192.	Jerpaigaon	5/3/246
193.	Joypur No.1 F.V.	5/3/340
194.	Joypur No.2 F.V.	5/3/341
195.	Jogyapur	5/3/342
196.	Jugibari	5/3/139
197.	Kaborugaon	5/3/147
198.	Kacharichuk	5/3/218
199.	Kacharigaon	5/3/91
200.	Kacharigaon No.1	5/3/207
201.	Kacharigaon No.2	5/3/241
202.	Kacharihat	5/3/174
203.	Kachamari F.V.	5/3/329
204.	Kachuaniholla	5/3/208
205.	Kachugaon	5/3/142
206.	Kachu Pathar	5/3/30
207.	Kaibarta No.1	5/3/114
208.	Kaibarta No.2	5/3/88
209.	Kaibarta No.3	5/3/87
210.	Kakotigaon	5/3/127
211.	Kalaigaon F.V.	5/3/344
212.	Kaliani	5/3/52
213.	Kaliani T.E.	5/3/263
214.	Kaloojan	5/3/217
215.	Kamarbandha Rly. Station	5/3/R-2
216.	Kamargaon	5/3/24

ALPHABETICAL LIST OF VILLAGES

Sl. No.	Name of Village	Location Code
1	2	3

POLICE STATION : GOLAGHAT (5/3)

Sl. No.	Name of Village	Location Code
217.	Kamatapur F.V.	5/3/346
218.	Kanoogaon	5/3/173
219.	Kapahuting	5/3/179
220.	Karanihola	5/3/19
221.	Kardaiguri	5/3/84
222.	Karunating T.E.	5/3/261
223.	Kathkatia	5/3/116
224.	Kathkatia	5/3/121
225.	Kathkatia	5/3/151
226.	Kathiatoli	5/3/163
227.	Kathoni T.E.	5/3/274
228.	Kenduguri	5/3/80
229.	Kharjan	5/3/183
230.	Khumtai T.E.	5/3/256
231.	Khumtai Rly. Station	5/3/R-6
232.	Khumtai	5/3/164
233.	Khumtai Gaon	5/3/38
234.	Khutakata	5/3/252
235.	Koharpar	5/3/85
236.	Kopohuating T.E.	5/3/310
237.	Korokagaon	5/3/112
238.	Kowaripathar	5/3/105
239.	Kowaripathar	5/3/211
240.	Kumargaon	5/3/180
241.	Lakhibari T.E.	5/3/313
242.	Leteku Basti	5/3/104
243.	Letekuchapori	5/3/54
244.	Letekuchapori	5/3/35
245.	Lettekujan T.E.	5/3/277
246.	Lower Daigrung F.V.	5/3/332
247.	Lunpuria	5/3/240
248.	Mahora T.E.	5/3/269
249.	Mahimelia	5/3/231
250.	Mahut Gaon	5/3/177
251.	Maidamoni	5/3/165
252.	Majdolapa	5/3/2
253.	Malamora	5/3/45
254.	Matikhola	5/3/249
255.	Marapani Dyang Reserve Forest.	5/3/349
256.	Merapani F.V.	5/3/326
257.	Merapani Encroachment Area F.V.	5/3/335
258.	Miri Pathar	5/3/76
259.	Mithaam Chapari	5/3/82
260.	Moinapuria	5/3/115
261.	Mokrong T.E.	5/3/322
262.	Mokronghabi	5/3/235
263.	Mokrong Pathar	5/3/250
264.	Moloharutup	5/3/219
265.	Moluahabi	5/3/125
266.	Morongi T.E.	5/3/284
267.	Moranbil	5/3/57
268.	Moukhowa Grant	5/3/138
269.	Murfulani T.E.	5/3/272
270.	Murfulani No.1	5/3/101
271.	Murfulani No.2	5/3/100
272.	Naharani Golokpur F.V.	5/3/337
273.	Naharbari T.E.	5/3/287
274.	Naharjan Grant	5/3/220
275.	Nahorchola	5/3/70
276.	Nambar F.V.	5/3/331
277.	Namsonia	5/3/169
278.	Na Pamua	5/3/134
279.	Na Pamua	5/3/185
280.	Nausalia Pathar	5/3/171
281.	Nikori	5/3/9
282.	Nogaon	5/3/36
283.	Nogoragaon	5/3/213
284.	Noragaon	5/3/129
285.	Norakowar	5/3/128
286.	North Goranga T.E.	5/3/295
287.	Nowbaicha	5/3/242
288.	Nowgaon	5/3/251
289.	Nowjan	5/3/248
290.	Oating T.E.	5/3/315
291.	Oating Rly. Station	5/3/R-9
292.	Oguri F.V.	5/3/339
293.	Owgurichapari	5/3/56
294.	Padumani Gaon	5/3/140
295.	Padumoni T.E.	5/3/298
296.	Panbari F.V.	5/3/338
297.	Panikara	5/3/89
298.	Pankagaon	5/3/58
299.	Panka Grant No.1 T.E.	5/3/264
300.	Panka Grant No.2 T.E.	5/3/282
301.	Panka Pathar	5/3/59
302.	Pankial	5/3/78
303.	Parghat (Pasghrat)	5/3/18
304.	Patia Pathar No.1	5/3/46
305.	Patia Pathar No.2	5/3/47
306.	Projabasti	5/3/93
307.	Puronimelia	5/3/244
308.	Radhabari T.E.	5/3/254
309.	Raidangia	5/3/175
310.	Rajabari T.E.	5/3/265
311.	Rangagora T.E.	5/3/255
312.	Rangagora Gaon	5/3/13
313.	Rangajan T.E. (1)	5/3/289
314.	Rangajan T.E. (2)	5/3/290
315.	Rangajan T.E. (3)	5/3/291
316.	Rangajan T.E. (4)	5/3/292
317.	Ririgaon	5/3/3
318.	Rongbong Pathar No.1	5/3/61
319.	Rongbong Pathar No.2	5/3/62
320.	Rongbong Pathar No.3	5/3/60
321.	Rongbong Pathar No.4	5/3/64
322.	Rongbong Pathar No.5	5/3/63

ALPHABETICAL LIST OF VILLAGES

Sl. No.	Name of Village	Location Code
1	2	3

POLICE STATION : GOLAGHAT (5/3)

323.	Rupakalia	5/3/192
324.	Rupkalia	5/3/245
325.	Salmoratup	5/3/113
326.	Salmoramohkhuti	5/3/135
327.	Samnating T.E.	5/3/300
328.	Samraipur T.E.	5/3/273
329.	Samukjan	5/3/69
330.	Sarorgaon	5/3/94
331.	Senchowa Gaon	5/3/157
332.	Senchowa No.1	5/3/131
333.	Senchowa No.2	5/3/132
334.	Sephela T.E.	5/3/271
335.	Sialekhati	5/3/167.
336.	Sidheswari T.E.	5/3/268
337.	Sigaijan	5/3/209
338.	Singphura	5/3/253
339.	Sipahibari	5/3/216
340.	Sishupani Golokpur Encroachment Area F.V.	5/3/333
341.	Socketing Rly. Station	5/3/R-3
342.	Socketing T.E. No.1	5/3/308
343.	Socketing T.E. No.2	5/3/309
344.	Sonapur Sanghali F.V.	5/3/347
345.	Sonarigaon	5/3/23
346.	Sorukachari	5/3/200
347.	Sorukachari	5/3/238
348.	Teliagaon	5/3/90
349.	Thengal Gaon	5/3/25
350.	Thurajan Bagan	5/3/118
351.	Thurajan T.E.	5/3/288
352.	Tirual	5/3/193
353.	Toranihabi F.V.	5/3/323
354.	Torani F.V.	5/3/324
355.	Torani Encroachment Area F.V.	5/3/336
356.	Torphat	5/3/155
357.	Ultajan No.1	5/3/107
358.	Ultajan No.2	5/3/106
359.	Wokha T.E.	5/3/320

POLICE STATION : JORHAT (5/7)

1.	Aila Mukhia	5/7/122
2.	Atila Gaon	5/7/150
3.	Azar Bamun Gaon	5/7/163
4.	Bagdhara T.E.	5/7/196
5.	Baghchung T.E.	5/7/202
6.	Baghjan T.E.	5/7/193
7.	Baghmara	5/7/107
8.	Baghmara	5/7/3
9.	Baghmaria Gaon	5/7/144
10.	Bahak Gaon	5/7/166
11.	Baliphola	5/7/7
12.	Bali Chapari	5/7/94
13.	Bamun Gaon No.1	5/7/105
14.	Bamun Gaon	5/7/110
15.	Bamun Gaon No.2	5/7/121
16.	Bamun Gaon	5/7/138
17.	Bamchuk	5/7/155
18.	Barkhat Gaon	5/7/92
19.	Barhai Pam	5/7/90
20.	Barmai Chapari	5/7/24
21.	Bhakat Chowni	5/7/146
22.	Bhalukamara T.E. No.1	5/7/211
23.	Bhalukamara T.E. No.2	5/7/209
24.	Bhatamara Gaon	5/7/44
25.	Bhurakala No.1	5/7/183
26.	Bhurakala No.2	5/7/29
27.	Bohotia Gaon	5/7/46
28.	Bookara	5/7/11
29.	Borahom Gaon	5/7/36
30.	Borghom Kathani	5/7/34
31.	Borbheta Chapari	5/7/153
32.	Borbheta Expt. T.E.	5/7/201
33.	Borbheti	5/7/41
34.	Borborua Kuruka	5/7/91
35.	Borghap Chapari	5/7/67
36.	Bormukali	5/7/13
37.	Borpaik	5/7/93
38.	Bura Gaon	5/7/95
39.	Chaguri	5/7/17
40.	Chakalani Habi I	5/7/176
41.	Chakalani Habi II	5/7/177
42.	Chakalani Habi Grant (Lahpahia T.E.)	5/7/204
43.	Chakalani Pathar	5/7/182
44.	Chakalani T.E.	5/7/187
45.	Chakalani T.E.	5/7/205
46.	Chakanidhara Gaon	5/7/148
47.	Chaliha Gaon	5/7/160
48.	Chamar Gaon	5/7/101
49.	Charaibahi Gaon	5/7/167
50.	Charigaon	5/7/14
51.	Charigaon	5/7/106
52.	Charingia Gaon	5/7/37
53.	Charingia Gaon	5/7/145
54.	Charingia Gaon	5/7/159
55.	Chenai Chuk	5/7/10

Please read middle figure of the Location Code of Police Station Jorhat in column 3 as 6 in place of 7

ALPHABETICAL LIST OF VILLAGES

POLICE STATION : JORHAT (5/6)

Sl. No.	Name of Village	Location Code
1	2	3
56.	Chetia Bari T.E.	5/7/189
57.	Cinamara T.E.	5/7/198
58.	Chowdang Gaon No.2	5/7/143
59.	Chowdang Gaon No.1	5/7/147
60.	Chowtang	5/7/96
61.	Chutiakari Gaon	5/7/141
62.	Dahikhur	5/7/108
63.	Daini Gaon	5/7/83
64.	Dakhin Hatichungi	5/7/136
65.	Darikamari N.C.	5/7/181
66.	Deka Satra Bhakatgaon	5/7/66
67.	Dewri Gaon No.1	5/7/60
68.	Dewri Gaon No.2	5/7/59
69.	Dhankhulia	5/7/6
70.	Dhankhulia Chapari	5/7/185
71.	Dhekelia Borsaikia	5/7/162
72.	Dhekorgorah Kumar Gaon	5/7/49
73.	Dhemaji Miri	5/7/12
74.	Disoikash Bamun Gaon	5/7/52
75.	Disoikash Bamun Gaon	5/7/52(A)
76.	Dohotia Barua Gaon	5/7/165
77.	Duborani Pathar	5/7/70
78.	Dulia Gaon	5/7/75
79.	Dulia Gaon	5/7/109
80.	Dulia Gaon	5/7/124
81.	Dulia Pam	5/7/125
82.	Eporia	5/7/16
83.	Fakala Pathar	5/7/78
84.	Gandhia Gaon	5/7/134
85.	Garumara Koiborta	5/7/21
86.	Gayan Gaon	5/7/50
87.	Gayan Gaon	5/7/99
88.	Gazpuria	5/7/117
89.	Gendheli Chapari	5/7/19
90.	Gharphalia No.1	5/7/102
91.	Gharphalia No.2	5/7/103
92.	Goaljan N.C.	5/7/25
93.	Goal Gaon	5/7/23
94.	Gohain Gaon	5/7/140
95.	Gohain Tekela	5/7/120
96.	Goria Chapari	5/7/18
97.	Hatigar Grant	5/7/127
98.	Hatigarh T.E.	5/7/199
99.	Hazari Gaon	5/7/133
100.	Hazari Gaon	5/7/157
101.	Hizal Guri	5/7/89
102.	Hookimora	5/7/114
103.	Jorhat Oil Colony	5/7/212
104.	Kahar Gaon	5/7/137
105.	Kaibortya Gaon	5/7/112
106.	Kaibortya Gaon	5/7/86
107.	Kaibortya Gaon	5/7/71
108.	Kakati Chuk	5/7/15
109.	Kala Khowa	5/7/118
110.	Kalbari	5/7/5
111.	Kalia Suk	5/7/9
112.	Kalioni Pathar	5/7/113
113.	Kamala Bari	5/7/47
114.	Kamala Bari	5/7/149
115.	Kamar Hazarika Gaon	5/7/132
116.	Kaparadhara	5/7/100
117.	Karang Chapari	5/7/4
118.	Karikhowa Gaon	5/7/30
119.	Kasamoria Pathar	5/7/170
120.	Katani Gaon	5/7/131
121.	Kathkatia Gaon	5/7/128
122.	Khongia Gaon	5/7/65
123.	Khongia Gaon	5/7/172
124.	Khutia Potta	5/7/64
125.	Kolohabari	5/7/104
126.	Kumar Gaon	5/7/85
127.	Kuhiarbari	5/7/161
128.	Kuhum Jogomia	5/7/51
129.	Kumarbheti Gaon	5/7/79
130.	Kumar Gaon	5/7/111
131.	Kumar Gaon	5/7/139
132.	Kumar Kaiborta Gaon	5/7/126
133.	Kurukani T.E.	5/7/188
134.	Lakhibari T.E.	5/7/194
135.	Lakhraj N.C.	5/7/178
136.	Lolity Chapori	5/7/2
137.	Majgayen Gaon	5/7/135
138.	Majiabheti	5/7/40
139.	Major Chapori Gaon	5/7/80
140.	Makari Khuti Gaon	5/7/84
141.	Malowkhat	5/7/57
142.	Malowpam	5/7/58
143.	Metale	5/7/98
144.	Miri Gaon No.1	5/7/68
145.	Miri Gaon No.2	5/7/69
146.	Mohbandha Gaon	5/7/174
147.	Mohbandha Grant No.1	5/7/206
148.	Nohbandha Grant No. 2	5/7/208
149.	Mohbandha Grant 179	5/7/207
150.	Mout Gaon	5/7/115
151.	Murmuria T.E.	5/7/197
152.	Na-hatia	5/7/54
153.	Nakari Brahmin Gaon	5/7/74
154.	Namdewri Gaon	5/7/61
155.	Namgaru Mora	5/7/20
156.	Napam Chowdang	5/7/130
157.	Napamua Gaon	5/7/32
158.	Natun Gohaingaon	5/7/81
159.	Nimati Chapari	5/7/87
160.	Neul Gaon	5/7/8
161.	Niz Baligaon	5/7/53
162	Nouboisa Gaon	5/7/76
163.	Nowhalia	5/7/123

ALPHABETICAL LIST OF VILLAGES

Sl. No.	Name of Village	Location Code
1	2	3

POLICE STATION : JORHAT (5/6)

164.	Nowhalia Gaon	5/7/173
165.	Nowsalia Gaon	5/7/156
166.	Obhota Chapari	5/7/1
167.	Pahumora No.1	5/7/56
168.	Pahumara No.2	5/7/55
169.	Pakhimaria Gaon	5/7/97
170.	Pamua bhakat Gaon	5/7/175
171.	Pani Chokiwa	5/7/164
172.	Parbatia Gaon	5/7/38
173.	Pokimuri Gaon	5/7/158
174.	Potia Gaon	5/7/77
175.	Purani Gohain Gaon	5/7/82
176.	Puranimati Eratoli Pathar	5/7/31
177.	Puranimati Satra	5/7/33
178.	Puranimati T.E.	5/7/190
179.	Raidang Kamar Gaon	5/7/129
180.	Raja Hauli	5/7/72
181.	Rajatia	5/7/73
182.	Rangaihabi T.E.	5/7/200
183.	Randhanijan	5/7/26
184.	Rangihabit	5/7/154
185.	Rengagora Gaon	5/7/28
186.	Rengagora N.C.	5/7/27
187.	Rowmarikhuti	5/7/180
188.	Rowriah Jan	5/7/39
189.	Rowriah T.E.	5/7/203
190.	Sanchowa T.E.	5/7/210
191.	Sanchowa Gaon	5/7/152
192.	Sangchowa Grant	5/7/171
193.	Sarbaibandha	5/7/48
194.	Sarkari N.C.	5/7/179
195.	Saru Sorai Grant No.2	5/7/42
196.	Saru Sorai Gharphalia T.E.	5/7/192
197.	Saru Sorai Gharphalia	5/7/184
198.	Saru Sorai T.E.	5/7/191
199.	Saru Sorai Chah Bagisha	5/7/43
200.	Sengeli Gaon	5/7/119
201.	Sensua Gaon	5/7/45
202.	Sonari Gaon	5/7/116
203.	Sonari Gaon	5/7/168
204.	Sonari Gaon	5/7/151
205.	Sonari Gaon No.1	5/7/63
206.	Sonari Gaon No.2	5/7/186
207.	Tekela Gaon	5/7/169
208.	Ting Tingia Bheti	5/7/35
209.	Toramai Chapori	5/7/88
210.	Tokolai T.E.	5/7/195
211.	Uppar Dewri Gaon	5/7/62
212.	Uppar Garumora	5/7/22
213.	Uttar Hatichungi	5/7/142

POLICE STATION : MAJULI (5/5)

1.	Abhaipuria	5/5/119
2.	Alengigaon	5/5/30
3.	Anaichuk No.1	5/5/168
4.	Anaichuk No.2	5/5/169
5.	Apachipathar	5/5/156
6.	Arichaparai	5/5/1
7.	Atoichuk	5/5/109
8.	Auniati Lakharaj	5/5/31
9.	Baghar Gaon	5/5/96
10.	Baligaon	5/5/157
11.	Bankhowa Chuk	5/5/88
12.	Barboka Pathar	5/5/110
13.	Bebejia Gaon	5/5/12
14.	Bengena Kalia	5/5/68
15.	Bengenaati Purani Satra	5/5/21
16.	Besamara	5/5/133
17.	Bheuchuk	5/5/111
18.	Bhogpur Miri	5/5/64
19.	Bhogpur Pathar	5/5/53
20.	Bhogpur Satra	5/5/60
21.	Bhuramora No.1	5/5/81
22.	Bhuramora No.2	5/5/62
23.	Bhuramara No.3	5/5/84
24.	Biringabari	5/5/19
25.	Biralipar Gaon	5/5/20
26.	Bokajan Mirigaon	5/5/120
27.	Bokajan Pam	5/5/118
28.	Bongaon	5/5/104
29.	Bonoria Chapari	5/5/160
30.	Borachuk	5/5/18
31.	Borbam Pathar	5/5/8
32.	Borbil Bebejia	5/5/153
33.	Borchungi Gaon	5/5/28
34.	Borgaya No.2	5/5/39
35.	Borgaya No.1	5/5/29
36.	Borghuli No. 1	5/5/170
37.	Borghuli No.2	5/5/163
38.	Bornalani No.1	5/5/93
39.	Bornalani No.2	5/5/92
40.	Borpamua No.1	5/5/131
41.	Borpamua No.2	5/5/132
42.	Borunchitadar Chuk	5/5/43
43.	Burakalita Gaon	5/5/33
44.	Burasensua	5/5/85

ALPHABETICAL LIST OF VILLAGES

Sl No	Name of Village	Location Code	Sl. No.	Name of Village	Location Code
1	2	3	1	2	3

POLICE STATION : MAJULI (5/5)

45.	Chakuligaon	5/5/113	98.	Kandhulimari	5/5/151
46.	Chamaguri	5/5/105	99.	Karikchuk	5/5/126
47.	Charaikuruka No.1	5/5/5	100	Karikchuk Lahon	5/5/125
48.	Charaikuruka No.2	5/5/6	101.	KartikChapari	5/5/32
49.	Chawrekia	5/5/167	102.	Kathalkhowa	5/5/146
50.	Chikarigaon	5/5/159	103.	Kathalkhowa Pam	5/5/147
51.	Chilakala Chapari	5/5/26	104.	Katonigaon Nasatara	5/5/34
52.	Chilakala Koibarta	5/5/27	105.	Kerelagaon	5/5/41
53.	Chomoimari	5/5/54	106	Koibarta Gaon	5/5/44
54.	Chorola Pathar	5/5/97	107.	KorhalGaon	5/5/106
55.	Dakhinpat Satra	5/5/107	108.	Korotigaon	5/5/10
56.	Dekasensua	5/5/86	109	Koroti Pathar	5/5/9
57.	Deurigaon	5/5/144	110.	Koturibil Khat Pam	5/5/98
58.	Deuripam	5/5/143	111.	Kuhiarbari	5/5/142
59.	Dhanukhona Chapari	5/5/178	112.	Kumarbari	5/5/134
60.	Dhowasola	5/5/89	113.	Lahalial Gaon	5/5/36
61.	Doriagaon	5/5/48	114	Lahon Gaon	5/5/116
62.	Gagalduba	5/5/55	115.	Latum Chuk	5/5/161
63.	Garamur Jogipathar	5/5/46	116.	Maghua Chuk	5/5/128
64.	Garamur Phutuki	5/5/47	117.	Major Chapari	5/5/16
65.	Garamur Satra	5/5/42	118.	Major Deuri	5/5/138
66.	Garoimari	5/5/108	119.	Malapindha Chilakala Miri	5/5/25
67.	Gayan Chuk	5/5/100	120.	Malual Koibarta Miri	5/5/14
68.	Gayan Gaon	5/5/99	121.	Malual Kolita	5/5/13
69.	Gezera Miri	5/5/172	122.	Malual Miri Gaon	5/5/17
70.	Goalbari No.1	5/5/83	123.	Manbhal Chuk	5/5/141
71.	Goalbari No.2	5/5/83	124.	Manika Pathar	5/5/45
72.	Goalgaon	5/5/24	125.	Manikbil Pathar	5/5/114
73.	Gobor Chuk	5/5/130	126.	Mayangia	5/5/149
74.	Gosaibari	5/5/79	127.	Mekheligaon	5/5/87
75.	Guna Singa Chuk	5/5/171	128.	Meragarh	5/5/102
76	Haldhibari	5/5/166	129.	Mohkhuti No.1	5/5/61
77	Hawli	5/5/94	130.	Mokhuti No.2	5/5/62
78.	Jaborchuk	5/5/174	131.	Mohkhuti No.3	5/5/63
79.	Jaborchuk Basa	5/5/176	132.	Mohkina Gaon	5/5/40
80.	Jaborchuk Kathani	5/5/175	133.	Motiabari	5/5/59
81.	Jamudchuk	5/5/75	134.	Mudoitati	5/5/101
82.	Jengrai Chapari	5/5/127	135.	Nagar Chuk	5/5/76
83.	Jengrai Miri	5/5/129	136.	Namkatoni	5/5/35
84.	Jogigaon	5/5/67	137.	Namoni Cherpai No.1	5/5/135
85.	Jogigaon	5/5/103	138.	Namoni Cherpai No.2	5/5/136
86.	Jorbil	5/5/78	139.	Namoni Cherpai No.3	5/5/137
87.	Jugunidhari Gaon (Auniati Satra)	5/5/38	140	Namoni Jokaibowa	5/5/71
			141.	Okholar Chuk	5/5/15
88	Kacharigaon	5/5/164	142.	Ouguri Baghpam	5/5/95
89	Kakorikata	5/5/37	143.	Panikhati	5/5/150
90	Kakotibari	5/5/65	144.	Patiagaon	5/5/58
91.	Kalakutum	5/5/173	145.	Phulani Chapori	5/5/115
92	Kalia Gaon	5/5/23	146.	Phulani No 1	5/5/124
93.	Kalia Gaon	5/5/72	147.	Phulani No.2	5/5/123
94.	Kaling Chuk	5/5/162	148.	Phut Chang	5/5/152
95.	Kamalabari Satra	5/5/52	149.	Phutuka Pathar	5/5/51
96	Kamargaon	5/5/57	150	Pohardia	5/5/50
97.	Kamjan Alengi	5/5/122	151.	Pohumora	5/5/80

ALPHABETICAL LIST OF VILLAGES

Sl. No.	Name of Village	Location Code
1	2	3

POLICE STATION : MAJULI (5/5)

Sl. No.	Name of Village	Location Code
152.	Pohumora Bhekeli	5/5/7
153.	Pokajora	5/5/66
154.	Pokajora Miri	5/5/69
155.	Polongani	5/5/122
156.	Punia Gaon	5/5/158
157.	Radhachapori	5/5/179
158.	Rangachahi	5/5/77
159.	Rangalibahar	5/5/145
160.	Ratanpur Gabharunelia	5/5/117
161.	Ratanpur Mirigaon	5/5/154
162.	Ratanpur Miripam	5/5/155
163.	Ratanpur Miripam	5/5/165
164.	Rowmora Gaon	5/5/3
165.	Rowmora Letera	5/5/4
166.	Sakopara No.1	5/5/11
167.	Sakopara No.2	5/5/2
168.	Singori Beel	5/5/22
169.	Siram Chapori	5/5/121
170.	Sukansuti Mirigaon	5/5/90
171.	Sukansuti Pathar	5/5/91
172.	Takarachuk	5/5/177
173.	Tatibari	5/5/148
174.	Thakursuti	5/5/73
175.	Totoya Gaon	5/5/56
176.	Ujani Cherpai No.1	5/5/140
177.	Ujani Cherpai No.2	5/5/139
178.	Ujani Jokaibowa	5/5/70
179.	Upper Katoni	5/5/49

POLICE STATION : MARIANI (5/6)

1.	Abhaiporia	5/6/32
2.	Ao Sadang F.V.	5/6/86
3.	Bahani T.E.	5/6/62
4.	Balijan T.E.	5/6/80
5.	Bhalaguri T.E.	5/6/76
6.	Bheloguri Grant No. 163	5/6/24
7.	Boideha T.E.	5/6/66
8.	Bolimora	5/6/29
9.	Borgayan Gaon	5/6/28
10.	Borsaikata T.E.	5/6/52
11.	Bosabiharigaon	5/6/8
12.	Central & East Dichoi F.V.	5/6/87
13.	Chinatali	5/6/45
14.	Dadurpar T.E.	5/6/68
15.	Dahatia	5/6/30
16.	Daklangia Habi Gaon	5/6/9
17.	Daklangia T.E.	5/6/47
18.	Darikial Gaon	5/6/25
19.	Deberapar	5/6/43
20.	Dehingapar T.E.	5/6/70
21.	Dekagaon	5/6/18
22.	Deogurichapari	5/6/20
23.	Desoi T.E.	5/6/72
24.	Dhekiajuli T.E.	5/6/48
25.	Dhopatbari T.E.	5/6/58
26.	Dihingapara T.E.	5/6/74
27.	Fesual Khat No.1	5/6/23
28.	Gabhorugaon	5/6/34
29.	Gabhoru T.E.	5/6/84
30.	Gajpuriagaon	5/6/17
31.	Garimuriagaon	5/6/7
32.	Gharphalia Maibelia	5/6/31
33.	Ghorphalia	5/6/36
34.	Ghorphalia Gaon	5/6/19
35.	Gohainbari T.E.	5/6/79
36.	Gohainpathar	5/6/33
37.	Grant No. 38	5/6/6
38.	Grant No. 264	5/6/1
39.	Hatichungi Kamargaon	5/6/16
40.	Hatichungi T.E.	5/6/69
41.	Hatijuri T.E.	5/6/56
42.	Hatipati T.E.	5/6/57
43.	Hilikha T.E.	5/6/59
44.	Hollonguri T.E.	5/6/71
45.	Jangle Block	5/6/5
46.	Jangle Block No.4	5/6/21
47.	Jotakia Gaon	5/6/22
48.	Kaliapani F.V.	5/6/85
49.	Kaliapani T.E.	5/6/67
50.	Kankhowa Gaon	5/6/3
51.	Kathalguri T.E.	5/6/49
52.	Kathalguri T.E.	5/6/73
53.	Katonibari T.E.	5/6/50
54.	Katonipargaon	5/6/13
55.	Kharikatia Grant Gaon	5/6/11
56.	Kharikatia T.E.	5/6/54
57.	Kheremia T.E.	5/6/61
58.	Konwargaon	5/6/35
59.	Kukurapohiagaon	5/6/15
60.	Lahinggaon	5/6/2
61.	Lojaniagaon	5/6/14
62.	Maibellia Chakial	5/6/42
63.	Maibellia T.E.	5/6/82
64.	Marangaon	5/6/27
65.	Mariani T.E.	5/6/55
66.	Mariani Grant Gaon	5/6/10
67.	Mogroi Grant	5/6/40
68.	Mogroi Pathar	5/6/39

ALPHABETICAL LIST OF VILLAGES

Sl. No.	Name of Village	Location Code
1	2	3

POLICE STATION : MARIANI

69.	Mongroi (Tiru Hill R. F.)	5/6/92
70.	Morangial	5/6/44
71.	Moutjulipather	5/6/46
72.	Nagadhuli T.E.	5/6/64
73.	Nagajanka T.E.	5/6/65
74.	Naginijan (Dichoi R.F.)	5/6/90
75.	Naginijan Gaon	5/6/41
76.	Naginijan T.E.	5/6/81
77.	Nakachari	5/6/37
78.	Namrupiagaon	5/6/4
79.	New Siratia[illegible]	5/6/89
80.	New Sonowal T.E.	5/6/63
81.	Phukanhabipathar	5/6/38
82.	Pungabari T.E.	5/6/60
83.	Rongajangaon	5/6/12
84.	Rongajan T.E.	5/6/53
85.	Sarangshi F.V.	5/6/88
86.	Sarusaikata T.E.	5/6/51
87.	Sonakhati T.E.	5/6/77
88.	Sotai T.E.	5/6/83
89.	Sri Laxmi T.E.	5/6/75
90.	Tirualgaon	5/6/26
91.	Tirual T.E.	5/6/78
92.	Tirunadi Yasang	5/6/91

POLICE STATION : MORANHAT (5/14)

1.	Amguri	5/14/45
2.	Bagpara Gaon	5/14/47
3.	Baghbari Habi	5/14/78
4.	Baghbari Pather	5/14/79
5.	Balijan F.V.	5/14/99
6.	Banamali T.E.	5/14/59
7.	Barbhuyan Gaon	5/14/1
8.	Barbil Gaon	5/14/63
9.	Barbil No. 2	5/14/57
10.	Barpathar Gaon	5/14/51
11.	Batua F.V.	5/14/96
12.	Bhalukgurihabi	5/14/91
13.	Buragohainbari	5/14/58
14.	Chahinihabi	5/14/77
15.	Chahini Pathar	5/14/76
16.	Chakalia F.V.	5/14/101
17.	Chelenghabi	5/14/72
18.	Chutia Gaon	5/14/17
19.	Daba Grant	5/14/21
20.	Da-dhara Seleng Gaon	5/14/65
21.	Dakhin Barpathar	5/14/49
22.	Deodhari Gaon	5/14/25
23.	Dhemajibil	5/14/29
24.	Dighalia F.V.	5/14/100
25.	Dipling Grant	5/14/73
26.	Dipling Pathar	5/14/75
27.	Disangkochhabi	5/14/60
28.	Disaw F.V.	5/14/97
29.	Domardolong Gaon	5/14/48
30.	Domardolong Grant	5/14/13
31.	Domardolonghabi	5/14/12
32.	Duarigaon	5/14/64
33.	Erabari	5/14/61
34.	Garakochhabi	5/14/30
35.	Grant No.287 & 296	5/14/14(A)
36.	Gumutha F.V.	5/14/98
37.	Haloiguri F.V.	5/14/103
38.	Hatibandha Pathar	5/14/89
39.	Hatibarua	5/14/3
40.	Hatimara Pathar	5/14/70
41.	Hingrajan T.E. No.1	5/14/42
42.	Hingrajan T.E. No.2	5/14/55
43.	Hingrajan T.E. No.3	5/14/41
44.	Jajali Gaon	5/14/34
45.	Jajalihabi	5/14/56
46.	Jajali Pukhuri	5/14/7
47.	Jalukani F.V.	5/14/92
48.	Japidhara Gaon	5/14/67
49.	Jungle Block	5/14/19
50.	Kacharibam Pathar	5/14/31
51.	Kachupathar	5/14/35
52.	Kakatybari Grant	5/14/68
53.	Kakatybari Habi	5/14/69
54.	Kakatybari Pathar	5/14/71
55.	Kakoramara	5/14/18
56.	Kaladubi Habi	5/14/87
57.	Kataky Papang	5/14/2
58.	Khamon Gaon	5/14/83
59.	Khamon Pathar	5/14/82
60.	Khanikar Gaon	5/14/38
61.	Khargharia Deodhar	5/14/27
62.	Khatkhati Bagicha	5/14/14
63.	Khukamra Laojan	5/14/36
64.	Khumtai Gaon	5/14/43
65.	Khumtai T.E. No.1	5/14/46
66.	Khumtai T.E. No.2	5/14/54
67.	Kochumari T.E.	5/14/39
68.	Konwar Gaon	5/14/62
69.	Kurukani Gaon	5/14/93
70.	Kurukani Pathar F.V.	5/14/105
71.	Laipleng Deodhar	5/14/4
72.	Laiseng Gaon	5/14/28

ALPHABETICAL LIST OF VILLAGES

Sl. No.	Name of Village	Location Code	Sl. No.	Name of Village	Location Code
1	2	3	1	2	3

POLICE STATION : MORANHAT (5/14)

73.	Likson Gaon	5/14/66	94.	Rangli F.V.	5/14/102
74.	Lukhurakhan Gaon	5/14/37	95.	Rangsual Pathar	5/14/85
75.	Maj-Pathar Gaon	5/14/50	96.	Rukang Grant	5/14/5
76.	Mohondeodhai	5/14/32	97.	Salagurihabi No.1	5/14/8
77.	Moran Changmai	5/14/15	98.	Salagurihabi No.2	5/14/9
78.	Moranhat Rly. Station	5/14/16(B)	99.	Sarupathar	5/14/80
79.	Moranjan	5/14/33.	100.	Sarupathar No.2	5/14/44
80.	Moran (State Electricity Board)	5/14/15(A)	101.	Sepon	5/14/11
81.	Moudumuni	5/14/6	102.	Sepon Rly. Station	5/14/106
82.	Moutgaon	5/14/16	103.	Sesapukhurihabi	5/14/17(A)
83.	Nahartali Pathar	5/14/23	104.	Soulmari	5/14/53
84.	Naharanibamhabi	5/14/90	105.	Sukan Pukhuri	5/14/12(A)
85.	Nalonibam	5/14/52	106.	Tanganihabi	5/14/40
86.	Namoni Changmai	5/14/26	107.	Tenganihabi	5/14/18(A)
87.	Nirmolia (No.I & II) F.V.	5/14/94	108.	Timonhabi	5/14/86
88.	Nizkhaloi Ghugra	5/14/24	109.	Tiphukhabi	5/14/22
89.	Oil India (Moran)	5/14/16(A)	110.	Tiphukhabi	5/14/74
90.	Pahuchungi Gaon	5/14/84	111.	Tiphuk Kachari	5/14/10
91.	Pahuchungi Pathar	5/14/81	112.	Tiphuk Miri & Tiphuk Mura F.V.	5/14/95
92.	Parasanighabi	5/14/20			
93.	Rangabam Habi	5/14/88	113.	Torani F.V.	5/14/104

POLICE STATION : NAZIRA (5/12)

1.	Abhoypuria Gaon	5/12/61	27.	Bhakat Bhajani Pathar	5/12/34
2.	Abhoypuria Gaon	5/12/129	28.	Bhakat Bhajoni (Oil Colony)	5/12/00-1
3.	Adabari Handique	5/12/86	29.	Bhakat Gaon	5/12/15
4.	Adpuria Gaon (Lakhimijan T.E.)	5/12/156	30.	Bhakat Gaon	5/12/43
5.	Amkotia Gohain Gaon	5/12/7	31.	Bhebar Chuk	5/12/108
6.	Asalabari Gaon	5/12/136	32.	Bhutarbari Ting	5/12/24
7.	Athkhel Grant No.1	5/12/123	33.	Bihubor Grant	5/12/157
8.	Athkhel Grant No.2	5/12/147	34.	Bora Khowa	5/12/10
9.	Augurijan	5/12/99	35.	Borduar Mukh	5/12/63
10.	Bagdai Gaon	5/12/93	36.	Borgohain	5/12/11
11.	Bailong Gaon	5/12/91	37.	Borgohain Gaon	5/12/140
12.	Bakupukhurihabi No.1	5/12/77	38.	Bormathurapur	5/12/41
13.	Bakupukhurihabi No.3	5/12/78	39.	Buragohain Gaon	5/12/1
14.	Bakupukhurihabi No.4	5/12/79	40.	Chakial Gaon	5/12/45
15.	Bakupukhurihabi No.5	5/12/80	41.	Chala Forest Reserve	5/12/39
16.	Bakupukhurihabi No.6	5/12/81	42.	Chala Pathar	5/12/37
17.	Bakupukhuri Grant No.40/24	5/12/73	43.	Chala T.E.	5/12/38
18.	Baligaon	5/12/90	44.	Chand Basha Handique	5/12/105
19.	Bamun Gaon	5/12/71	45.	Chariali	5/12/115
20.	Bamunpukhuri T.E.	5/12/139	46.	Charimuthia	5/12/47
21.	Barkula Gargaon	5/12/20	47.	Chetia Gaon	5/12/52
22.	Bauli Pukhurihabi No.1	5/12/74	48.	Chetia Handique	5/12/88
23.	Behubor Rly. Station	5/12/R-5	49.	Chetia Katani Gaon	5/12/128
24.	Belengbari	5/12/83	50.	Chuladhara	5/12/89
25.	Bengmaria Kowar	5/12/67	51.	Chuladhara Khanikar	5/12/59
26.	Bhajani Gaon	5/12/25	52.	Chumani Gaon	5/12/60

ALPHABETICAL LIST OF VILLAGES

Sl. No.	Name of Village	Location Code
1	2	3

POLICE STATION : NAZIRA (5/12)

Sl. No.	Name of Village	Location Code
53.	Chutia Gaon	5/12/146
54.	Deodhai Gaon	5/12/22
55.	Deoghoria Duora Gaon	5/12/133
56.	Deopani Gohain Gaon	5/12/125
57.	Deopani Grant	5/12/120
58.	Deopani Grant	5/12/122
59.	Deopani Pathar	5/12/121
60.	Deopani T.E.	5/12/119
61.	Dhadumia	5/12/117
62.	Dhamdhuli	5/12/53
63.	Dighal Pachihabi	5/12/29
64.	Dihingia Gaon	5/12/4
65.	Dihing Kower Gaon	5/12/32
66.	Dulakhoria Gaon	5/12/134
67.	Dura Gaon	5/12/70
68.	Garamur Miri	5/12/98
69.	Gasikala Khat	5/12/72
70.	Geleki Grant No.1	5/12/148
71.	Geleki Grant No.2	5/12/150
72.	Geleki Jungle	5/12/153
73.	Gharaswa Gaon	5/12/28
74.	Gharfalia	5/12/54
75.	Gohain Gaon	5/12/145
76.	Gohain Handique	5/12/104
77.	Gohain Methon Chowa	5/12/102
78.	Grant No.46	5/12/96
79.	Grant No.107	5/12/97
80.	Grant No.159	5/12/97-A
81.	Halowa Gaon	5/12/110
82.	Handigue Gaon	5/12/56
83.	Handique Gaon	5/12/142
84.	Harkifia Gaon	5/12/144
85.	Hatigarh Grant	5/12/152
86.	Hatipatty Grant	5/12/135
87.	Hudupara	5/12/132
88.	Hulal Kalita Gaon	5/12/100
89.	Hulong Katoni	5/12/107
90.	Joykhamdang Khat	5/12/18
91.	Jugi Jatakia	5/12/8
92.	Jula Gaon	5/12/111
93.	Kachari Gaon	5/12/143
94.	Kapahua Gaon	5/12/14
95.	Keteki Bari	5/12/16
96.	Khakon Pathar	5/12/161
97.	Khanikar Gaon	5/12/21
98.	Khula Khowa Pathar	5/12/82
99.	Kowar Gaon No.1	5/12/26
100.	Kowar Gaon No.2	5/12/46
101.	Kuamora Athabari Grant	5/12/9
102.	Kukurachoa Gaon	5/12/58
103.	Kumar Gaon	5/12/116
104.	Lahon Gaon	5/12/68
105.	Lahon Gaon	5/12/155
106.	Lakowa T.E. (Velengari Dubi)	5/12/35
107.	Lakwa Rly. Station	5/12/R-7
108.	Lengibar Grant	5/12/95
109.	Likson Gaon	5/12/106
110.	Lonpuria	5/12/50
111.	Lukhuri Gaon	5/12/64
112.	Lunpuria	5/12/118
113.	Maduri Bagicha	5/12/12
114.	Maduri Gohain Gaon	5/12/13
115.	Maibela Grant	5/12/75
116.	Mathurapur Jungle	5/12/44
117.	Mathurapur Grant	5/12/76
118.	Mathurapur Grant No.101 F.S.	5/12/40
119.	Mechagar Gohain	5/12/6
120.	Methonchua Grant	5/12/138
121.	Methonchua Gaon	5/12/141
122.	Mezenga	5/12/130
123.	Michambra Kumar Gaon	5/12/127
124.	Miri Gaon	5/12/92
125.	Mohan Deodhai	5/12/33
126.	Mohan Gaon	5/12/69
127.	Mola Gaon	5/12/5
128.	Mohomari F.V.	5/12/160
129.	Moran Gaon	5/12/51
130.	Moran Gaon	5/12/149
131.	Moran Kari Handique	5/12/114
132.	Mothiasiga Gohain Gaon	5/12/2
133.	Mout Gaon	5/12/49
134.	Mout Gaon	5/12/103
135.	Moutgaon Rly. Station	5/12/R-6
136.	Na-Gaon	5/12/94
137.	Naharhabi Grant	5/12/42
138.	Naharhabi Grant No.83	5/12/31
139.	Namdongia Gaon	5/12/126
140.	Namtiali Rly. Station	5/12/R-3
141.	Namti Gaon	5/12/19
142.	Napam Barutia Gaon	5/12/124
143.	Nara Gaon	5/12/36
144.	Nazira Rly. Station	5/12/R-1
145.	Nimaigarhhabi	5/12/84
146.	Nirmalia Gaon	5/12/101
147.	Niz Nazira	5/12/107(A)
148.	Nowsalia Gaon	5/12/3
149.	Pahuchungi Deodhai	5/12/65
150.	Panibill Gaon	5/12/23
151.	Patar Gaon	5/12/85
152.	Perabhari	5/12/112
153.	Phulanibari	5/12/137
154.	Rajabari Grant	5/12/48
155.	Rajabari Gaon	5/12/57
156.	Rajabheta	5/12/154
157.	Rajabheta No.1	5/12/158
158.	Rajabheta No.2	5/12/159
159.	Ramu Gaon	5/12/62
160.	Rewati Gaon	5/12/17

ALPHABETICAL LIST OF VILLAGES

Sl. No.	Name of Village	Location Code
1	2	3

POLICE STATION : NAZIRA (5/12)

Sl. No.	Name of Village	Location Code
161.	Santak Grant	5/12/98(A)
162.	Santak Rly. Station	5/12/R-4
163.	Saru Mathurapur	5/12/34(A)
164.	Satsoi Grant	5/12/109
165.	Satsoi Grant	5/12/131
166.	Sengdhara	5/12/87
167.	Silakuti Bhakat Gaon	5/12/27
168.	Simaluguri Rly. Station	5/12/R-2
169.	Smithpur Grant	5/12/151
170.	Solal Gaon	5/12/55
171.	Somdar Gaon	5/12/113
172.	Tipomia Gaon	5/12/30
173.	Tipomia Gaon	5/12/66
174.	Upar Namchai Gaon	5/12/99(A)

POLICE STATION : SARUPATHAR (5/4)

Sl. No.	Name of Village	Location Code
1.	Abhongpathar	5/4/14
2.	Amguri	5/4/5
3.	Baramukhya	5/4/24
4.	Bardubi	5/4/56
5.	Bebejia	5/4/86
6.	Betonijan	5/4/76
7.	Betoni Pathar	5/4/75
8.	Bhogawan T.E.	5/4/93
9.	Bil Gaon	5/4/29
10.	Bil Gaon Rly. Station	5/4/R-1
11.	Bil Pathar	5/4/73
12.	Baraghoria	5/4/88
13.	Bochapathar	5/4/8
14.	Borbali	5/4/87
15.	Borchapari	5/4/25
16.	Borhola Gaon	5/4/1
17.	Borpabhajan	5/4/41
18.	Borpathar Gaon	5/4/35
19.	Borpathar Matikhola Town	5/4/36
20.	Borpathar Rly. Station	5/4/R-2
21.	Chakali	5/4/16
22.	Chakali Pathar	5/4/17
23.	Chawgpul	5/4/12
24.	Chatiani Pathar	5/4/61
25.	Chukia Pathar	5/4/82
26.	Chungajan F. V.	5/4/100
27.	Chungajan No.16	5/4/74
28.	Chungajan N.C.	5/4/74(A)
29.	Chungajan Rly. Station	5/4/R-5
30.	Da Pathar	5/4/13
31.	Dhansiripar	5/4/39
32.	Dighaliholla T.E.	5/4/90
33.	Dighali Pathar	5/4/15
34.	Dighali Pathar Matikhola	5/4/22
35.	Duborani No.1	5/4/20
36.	Duborani No.2	5/4/19
37.	Ekorani	5/4/80
38.	Gandhakorai No.1	5/4/79
39.	Gandhakorai No.2	5/4/78
40.	Gelabil	5/4/30
41.	Gohain Gaon	5/4/52
42.	Gorgaon	5/4/47
43.	Hazari Gaon	5/4/44
44.	Herhari No.1	5/4/4
45.	Herhari No.2	5/4/3
46.	Jaljori	5/4/34
47.	Jorhatia	5/4/18
48.	Kachamari —	5/4/84
49.	Keholi Basti	5/4/102
50.	Khanikar	5/4/64
51.	Kharua	5/4/46
52.	Koiri No.1	5/4/71
53.	Koiri No.2	5/4/70
54.	Kordoiguri	5/4/38
55.	Kordoiguri T.E.	5/4/92
56.	Lengtha	5/4/45
57.	Licha Basti (Minister)	5/4/103
58.	Lotajuri	5/4/50
59.	Miri Gaon	5/4/26
60.	Moran Gaon	5/4/42
61.	Nagajuri	5/4/63
62.	Naharbari	5/4/33
63.	Naharani	5/4/60
64.	Nalani Pathar	5/4/66
65.	Nambar South Reserve Forest	5/4/101
66.	Naojan	5/4/72
67.	Naojan F.V.	5/4/99
68.	Naojan Rly. Station	5/4/R-4
69.	Naw Bil	5/4/28
70.	Nimati Tangia F.V.	5/4/96
71.	Opporlengtha	5/4/32
72.	Pabhajan	5/4/23
73.	Pabhajan T.E.	5/4/94
74.	Padumoni No.1	5/4/59
75.	Padumoni No.2	5/4/62
76.	Panjan	5/4/67
77.	Panjan No.1	5/4/68
78.	Panajan No.2	5/4/69
79.	Parghat No.1	5/4/58
80.	Parghat No.2	5/4/57

ALPHABETICAL LIST OF VILLAGES

Sl. No.	Name of Village	Location Code
1	2	3

POLICE STATION : SARUPATHAR (5/4)

Sl. No.	Name of Village	Location Code
81.	Premhara No.1	5/4/48
82.	Premhara No.2	5/4/53
83.	Rajapukhuri No.1	5/4/83
84.	Rajapukhuri No.2	5/4/89
85.	Rangagara	5/4/31
86.	Ratanpur	5/4/9
87.	Rengmai	5/4/81
88.	Rengma T.E.	5/4/95
89.	Saruchowaguri	5/4/40
90.	Saru Lengtha	5/4/43
91.	Saru Pabhajan	5/4/27
92.	Sarupathar	5/4/77
93.	Sarupathar Rly. Station	5/4/R-3
94.	Sarupathar Town	5/4/65
95.	Senswa	5/4/7
96.	Simoluchapari	5/4/21
97.	Singimari	5/4/37
98.	Singimari T.E.	5/4/91
99.	Tamuli No.1	5/4/6
100.	Tamuli No.2	5/4/2
101.	Tengabari	5/4/85
102.	Tengaholla No.1	5/4/51
103.	Tengaholla No.2	5/4/49
104.	Tengani F.V.	5/4/97
105.	Tengani No.1	5/4/11
106.	Tengani No.2	5/4/10
107.	Tengrajan No.1	5/4/54
108.	Tengrajan No.2	5/4/55
109.	Uriamghat F.V.	5/4/98

POLICE STATION : SIBSAGAR (5/11)

Sl. No.	Name of Village	Location Code
1.	Afala Block	5/11/121
2.	Ahom Pathar	5/11/6
3.	Ailamukh	5/11/244
4.	Ajarguri	5/11/49
5.	Ajarguri	5/11/117
6.	Akhoiphutia	5/11/165
7.	Alichiga	5/11/115
8.	Amolaguri	5/11/179
9.	Aral Tali	5/11/95
10.	Aral Tali Tangiya	5/11/270
11.	Arjunguri	5/11/224
12.	Athabari Grant	5/11/84
13.	Bagalhabi	5/11/139
14.	Bagali Pathar	5/11/21
15.	Bagpara	5/11/35
16.	Bailong Pathar	5/11/223
17.	Bakulduba	5/11/100
18.	Balama Miri Gaon	5/11/113
19.	Balama Kaibarta Gaon	5/11/114
20.	Bandar Mari	5/11/37
21.	Bangali Gaon	5/11/87
22.	Banmukh Chutia	5/11/143
23.	Banmukh Dehingia	5/11/142
24.	Baputi Gar	5/11/20
25.	Barhoiting	5/11/141
26.	Bezgaon	5/11/252
27.	Bhadhara Gaon	5/11/199
28.	Bhakat Gaon	5/11/184
29.	Bhaluka Guri	5/11/76
30.	Bhat Gaj	5/11/5
31.	Bhatiapar	5/11/230
32.	Bhekelai	5/11/47
33.	Bhekuri Chapari	5/11/3
34.	Bohua Bari	5/11/14
35.	Bokabill	5/11/151
36.	Boliaghat	5/11/155
37.	Bongaon	5/11/229
38.	Borapial Gaon	5/11/212
39.	Borapial Habi	5/11/174
40.	Borbam	5/11/78
41.	Borbil	5/11/213
42.	Bordeodhai	5/11/182
43.	Borderoi Grant	5/11/105
44.	Bordoloni N.C.	5/11/53
45.	Borpathar	5/11/30
46.	Bor Patra Gohain	5/11/190
47.	Borpatradol Kalugaon	5/11/250
48.	Chakala	5/11/42
49.	Chala Pathar	5/11/145
50.	Chand Basa	5/11/177
51.	Chandmond Changmai	5/11/85
52.	Changmai	5/11/196
53.	Changmai Gaon	5/11/257
54.	Chaulkara No.1	5/11/158
55.	Chaulkara No.2	5/11/107
56.	Chechur Khowa	5/11/149
57.	Chengelibari	5/11/189
58.	Cheni Mora	5/11/130
59.	Chetia Changmai	5/11/248
60.	Chetia Gaon	5/11/83
61.	Chetia Gaon	5/11/258
62.	Chetia Kaiborta	5/11/169
63.	Chital Dubi	5/11/122
64.	Choraipara	5/11/123
65.	Chungia Pathar	5/11/132
66.	Chunpura Gohain	5/11/268

ALPHABETICAL LIST OF VILLAGES

Sl. No.	Name of Village	Location Code
1	2	3

POLICE STATION : SIBSAGAR (5/11)

Sl. No.	Name of Village	Location Code
67.	Chunpura Habi	5/11/267
68.	Chutia Katani	5/11/186
69.	Da-dhora Grant	5/11/94
70.	Da-gaon	5/11/193
71.	Deghal Dariali	5/11/111
72.	Dehajan Habi	5/11/74
73.	Dehingia Gaon	5/11/17
74.	Dehingia Gaon	5/11/203
75.	Dehing Kalghar	5/11/1
76.	Demow Grant	5/11/73
77.	Demowmukh	5/11/108
78.	Demowmukh Gohain	5/11/61
79.	Demow Pathar	5/11/241
80.	Deolia Gayan	5/11/249
81.	Deolia Khat	5/11/220
82.	Deoriting Grant (T.E.)	5/11/175
83.	Deroihabi	5/11/80
84.	Desang Diroi	5/11/103
85.	Dewdubi	5/11/39
86.	Dhai Bari	5/11/33
87.	Dhekeri Gaon	5/11/262
88.	Dhopaboria	5/11/137
89.	Dhuliahabi	5/11/140
90.	Dhundar Bam	5/11/54
91.	Dhundar Mukh	5/11/67
92.	Dhiar Gaon	5/11/68
93.	Dighali Habi	5/11/150
94.	Dighali Pathar N.C.	5/11/60
95.	Dimoruguri	5/11/206
96.	Dimual	5/11/217
97.	Disang Rly. Station	5/11/R-3
98.	Disial Dhulia	5/11/234
99.	Do-alimaj	5/11/221
100.	Delopani Miri Gaon	5/11/50
101.	Duari Gaon	5/11/200
102.	Duari Siga	5/11/18
103.	Duponi Pathar	5/11/36
104.	Ekarani Bill	5/11/72
105.	Ekora Tali	5/11/170
106.	Fakalai Block	5/11/62
107.	Fakalani Habi	5/11/173
108.	Farbandia Kahar	5/11/208
109.	Gala Pathar	5/11/48
110.	Gamiri	5/11/41
111.	Gandhia Gaon	5/11/191
112.	Ghelgheli	5/11/11
113.	Ghelgheli	5/11/43
114.	Gohain Gaon	5/11/16
115.	Gohain Gaon	5/11/163
116.	Gohain Gaon	5/11/204
117.	Gohain Gaon	5/11/253
118.	Gohain Pathar	5/11/157
119.	Gohain Pukhuri	5/11/15
120.	Gorbhanga	5/11/34
121.	Gorbhanga	5/11/120
122.	Gorkasaria	5/11/246
123.	Gorkush	5/11/146
124.	Goru Khuti	5/11/4
125.	Goskata	5/11/128
126.	Gotanga Gaon	5/11/126
127.	Halaguri	5/11/180
128.	Halua Bhakat	5/11/240
129.	Haluating Grant	5/11/102
130.	Handique Gaon	5/11/207
131.	Hatimaria Gaon	5/11/255
132.	Hiloidari	5/11/89
133.	Jabala Ting	5/11/187
134.	Jagara Habi	5/11/131
135.	Jagarahabi Mamol Miri	5/11/124
136.	Jala Gaon	5/11/236
137.	Jalukoni Bill	5/11/210
138.	Jamira	5/11/25
139.	Janmiri	5/11/125
140.	Japisajia Gaon	5/11/93
141.	Japisajia Deodhai	5/11/181
142.	Jathapatia Gaon	5/11/261
143.	Jayapara	5/11/164
144.	Jaysagar Gaon	5/11/242
145.	Jerenga Habi	5/11/247
146.	Jiamari	5/11/66
147.	Kachari Pathar	5/11/69
148.	Kachuani Pathar	5/11/96
149.	Kaibartta Dalani	5/11/101
150.	Kaliapani Grant	5/11/86
151.	Kalmow N.C.	5/11/58
152.	Kamar Fadia	5/11/225
153.	Kandu guri	5/11/44
154.	Kataki Koch	5/11/216
155.	Kathal Bari	5/11/75
156.	Kathalguri Block	5/11/77
157.	Kathpara	5/11/162
158.	Kationy Gaon	5/11/29
159.	Ketelachua Gaon	5/11/81
160.	Katoni Para	5/11/168
161.	Khalihamari	5/11/12
162.	Khamon Gaon	5/11/188
163.	Khanajan	5/11/28
164.	Khangia Grant	5/11/79
165.	Khanikar	5/11/172
166.	Kharahat Rly. Station	5/11/R-2
167.	Kharahat T.E.	5/11/90
168.	Khatarpathar	5/11/218
169.	Khelua Gaon	5/11/201
170.	Khelua Gaon	5/11/256
171.	Koijan	5/11/154
172.	Kopouting	5/11/109
173.	Kori Gaon	5/11/156
174.	Kowamora Handique	5/11/166

ALPHABETICAL LIST OF VILLAGES

POLICE STATION : SIBSAGAR (5/11)

Sl. No.	Name of Village	Location Code
1	2	3
175.	Kowar Dehingia	5/11/46
176.	Kowar Gaon No.1	5/11/205
177.	Kowar Gaon No.1	5/11/215
178.	Kowar Gaon No.2	5/11/171
179.	Kowar Gaon No.2	5/11/194
180.	Kowarpur P.G.R.	5/11/133
181.	Kujibali Habi	5/11/266
182.	Kukurachua Deodhai Gaon	5/11/211
183.	Kumar Gaon N.C.	5/11/56
184.	Kurula Katia	5/11/239
185.	Labang Gaon	5/11/260
186.	Lachan Gaon	5/11/8
187.	Lagua Bari	5/11/70
188.	Lahingia	5/11/227
189.	Lai Bill	5/11/2
190.	Lapai Gaon	5/11/112
191.	Latum Gaon	5/11/264
192.	Ligeribari	5/11/118
193.	Ligeribari N.C.	5/11/116
194.	Longchai Habi	5/11/110
195.	Lonkak Gohain Gaon	5/11/263
196.	Loraputa	5/11/134
197.	Luthuri Chetia	5/11/195
198.	Machoi Gaon	5/11/82
199.	Mahkhuti	5/11/178
200.	Maju Malia	5/11/63
201.	Malia Bheta	5/11/160
202.	Mer-bil	5/11/167
203.	Metaka Pathar	5/11/238
204.	Millan Kur Pathar N.C.	5/11/57
205.	Miri Pathar	5/11/7
206.	Mohkhuti Rly. Station	5/11/R-1
207.	Moramara Handique	5/11/265
208.	Mori Desang N.C.	5/11/59
209.	Mori Suti	5/11/119
210.	Mothadang	5/11/106
211.	Mothadang	5/11/226
212.	Motok Gohain	5/11/144
213.	Mout Bari	5/11/161
214.	Mout Gaon	5/11/202
215.	Na-Bhagania	5/11/237
216.	Naharani Bam N.C.	5/11/52
217.	Naharani Habi	5/11/71
218.	Nahat Goraimari	5/11/38
219.	Nakatani Gaon	5/11/183
220.	Namdang Kumar	5/11/245
221.	Namtial Pathar	5/11/219
222.	Namu Tenga Kur	5/11/24
223.	Nangala Mora	5/11/214
224.	Nimaijan Habi	5/11/198
225.	Nitai Pukhuri	5/11/19
226.	Nowjan	5/11/197
227.	Nowjan Block	5/11/147
228.	Nowjan Gaon	5/11/148
229.	Nowpara	5/11/13
230.	Pachi Pathar	5/11/222
231.	Pahu Khowa Dalani	5/11/23
232.	Palengi P.G.R.	5/11/98
233.	Panbesha	5/11/136
234.	Panidihing Reserved Area (Jamuguri, Udaipur, Nowjan, Nagaon).	5/11/271
235.	Paraliguri	5/11/22
236.	Pathalial Gaon	5/11/231
237.	Pathialial Koibarta	5/11/209
238.	Patia Gaon	5/11/185
239.	Patra Chetia	5/11/138
240.	Phakum Kamar Fadia	5/11/153
241.	Phukon Fadia	5/11/127
242.	Raichai	5/11/45
243.	Railung Chetia Gaon	5/11/259
244.	Rajabari	5/11/26
245.	Rajabari Bagicha	5/11/92
246.	Raja Bari	5/11/27
247.	Rajan Bagan	5/11/91
248.	Rajmai Grant	5/11/88
249.	Rangadaria	5/11/9
250.	Rudra Sagar	5/11/243
251.	Rupahi Bill	5/11/232
252.	Rupahi Pathar	5/11/233
253.	Samoguri	5/11/32
254.	Somorajan	5/11/65
255.	Samukjan Miri	5/11/51
256.	Sapakhati Bam F.V.	5/11/269
257.	Saragua Gaon	5/11/99
258.	Saragua Grant	5/11/64
259.	Saral Pathar	5/11/176
260.	Saru Diroi	5/11/104
261.	Saru Palengi	5/11/97
262.	Sensua	5/11/159
263.	Sensua	5/11/228
264.	Singiani Gaon	5/11/31
265.	Singhadowar Grant	5/11/254
266.	Salaguri	5/11/251
267.	Solaguria Gaon	5/11/235
268.	Sripuria	5/11/152
269.	Sukan Pukhuri	5/11/40
270.	Tamuli Pukhuri	5/11/192
271.	Tankkok	5/11/55
272.	Tati Pathar	5/11/135
273.	Teteli Guri	5/11/10
274.	Vecheli Mari	5/11/129

ALPHABETICAL LIST OF VILLAGES

Sl. No.	Name of Village	Location Code	Sl. No.	Name of Village	Location Code
1	2	3	1	2	3

POLICE STATION : SONARI (5/13)

1.	Abhaypur Grant	5/13/7	55.	Deopani Habi	5/13/133
2.	Aidewbari Grant	5/13/46	56.	Deori Pathar	5/13/100
3.	Aidewbari Habi	5/13/45	57.	Dhanekhana Habi Gaon	5/13/155
4.	Aidewbari Kathani	5/13/40	58.	Dhanekhana Habi Grant	5/13/131
5.	Atal-Pathar	5/13/104	59.	Dharun Pathar	5/13/99
6.	Auguri Pathar	5/13/73	60.	Dhunia Pathar No.1	5/13/81
7.	Bagabagh T.E.	5/13/118	61.	Dhunia Pathar No.2	5/13/80
8.	Baghmarial Gaon	5/13/95	62.	Dulakharia Gaon	5/13/59
9.	Bahalhabi Gaon	5/13/94	63.	Dulakharia Habi	5/13/48
10.	Bahbari Gaon	5/13/52	64.	Garakhia Bam No.1	5/13/101
11.	Bahbari Pathar	5/13/51	65.	Garakhia Bam No.2	5/13/98
12.	Balikhetia Gaon	5/13/85	66.	Garakush Habi	5/13/158
13.	Balizan Grant No.230	5/13/74	67.	Garia Siga	5/13/83
14.	Banfera Grant	5/13/31	68.	Ghorajan No.1	5/13/105
15.	Banfera T.E.	5/13/32	69.	Ghorajan No.2	5/13/102
16.	Bara Gaon	5/13/117	70.	Gohain Gaon	5/13/111
17.	Barahi Grant	5/13/13	71.	Grant No.348	5/13/9
18.	Barbaruah Khat No.2	5/13/128	72.	Grant No.438	5/13/18
19.	Barbaruah Khat Pathar	5/13/109	73.	Gualapathar No.1	5/13/20
20.	Barhat Grant (Bagisa)	5/13/149	74.	Gualapathar No.2	5/13/6
21.	Barhat Habi Gaon	5/13/146	75.	Gualapathar No.3	5/13/19
22.	Barhat Rly. Station	5/13/186	76.	Gualapathar No.4	5/13/21
23.	Barhola Bam Habi	5/13/44	77.	Gujarating Grant	5/13/119
24.	Barhola Habi	5/13/151	78.	Hatipukhuri Gaon No.1	5/13/68
25.	Barpathar	5/13/10	79.	Hatipukhuri Gaon No.2	5/13/65
26.	Barpathar	5/13/139	80.	Haloa Gaon	5/13/164
27.	Barpatra T.E.	5/13/176	81.	Hingrajan T.E.	5/13/27
28.	Bartimon	5/13/79	82.	Holongamara Gaon No.1	5/13/115
29.	Baruahnagar Rly. Station	5/13/185	83.	Holongamara Gaon No.2	5/13/120
30.	Baruah Sali Grant	5/13/154	84.	Howfaw Gaon No.1	5/13/69
31.	Baruah Sali Grant (Bagisa)	5/13/153	85.	Howfaw Gaon No.2	5/13/67
32.	Bheseli Pathar	5/13/130	86.	Howfaw Gaon No.3	5/13/66
33.	Bhogabari Gaon	5/13/93	87.	Jabaka Habi	5/13/34
34.	Bhojo Grant	5/13/29	88.	Jahaka T.E.	5/13/33
35.	Bhojo Rly. Station	5/13/182	89.	Jalah Gaon	5/13/60
36.	Bhuyan Khat	5/13/132	90.	Jonaki F.V.	5/13/178
37.	Bihubar Habi No.1	5/13/165	91.	Jutulani Habi	5/13/61
38.	Bihubar Habi No.2	5/13/166	92.	Kachari Pathar	5/13/124
39.	Boka Pathar	5/13/116	93.	Kalakata Gaon	5/13/110
40.	Borahi Kachari Gaon	5/13/12	94.	Kani Gaon	5/13/88
41.	Bura Gohain	5/13/50	95.	Kanubari No.2	5/13/89
42.	Burah Gaon	5/13/82	96.	Kanubari No. 6	5/13/90
43.	Chakalia Grant	5/13/145	97.	Kanubari Gaon No.7	5/13/91
44.	Chakalia Pathar	5/13/147	98.	Kathiakhunda No.1	5/13/78
45.	Charaipung No.1	5/13/161	99.	Kathiakhunda No.2	5/13/103
46.	Charaipung No.2	5/13/162	100.	Khariaveta	5/13/122
47.	Charaipung No.3	5/13/163	101.	Khona Grant (288 & 313)	5/13/1
48.	Chowrangu Bam	5/13/43	102.	Lahalia	5/13/135
49.	Chutiabari	5/13/150	103.	Lakam Pathar	5/13/92
50.	Dabahi Bil	5/13/152	104.	Lakhan Pathar Habi	5/13/49
51.	Dabala Habi	5/13/159	105.	Lakitihabi	5/13/157
52.	Dakhin Sonari	5/13/23	106.	Lalati Pathar No.1	5/13/54
53.	Dakhin Sonari Habi	5/13/22	107.	Lalati Pathar No.2	5/13/53
54.	Dangari Kumar	5/13/174	108.	Lalati Pathar No.3	5/13/55

ALPHABETICAL LIST OF VILLAGES

Sl. No.	Name of Village	Location Code	Sl. No.	Name of Village	Location Code
1	2	3	1	2	3

POLICE STATION : SONARI (5/13)

109.	Lefera Gaon	5/13/167	148.	Rahan Pathar No.1	5/13/76
110.	Longpatia Gaon	5/13/42	149.	Rahan Pathar No.2	5/13/77
111.	Longpatia Gaon No.2	5/13/64	150.	Raidang basti	5/13/126
112.	Longpatia Habi	5/13/62	151.	Raidangia Gaon	5/13/37
113.	Longpatia Rly. Station	5/13/183	152.	Raidangia Nakachari	5/13/38
114.	Lowjan No.1	5/13/127	153.	Raidang T.E.	5/13/106
115.	Lowjan No.2	5/13/129	154.	Rajabari Grant	5/13/26
116.	Lukura Khan Gaon	5/13/72	155.	Rangapathar Gaon	5/13/3
117.	Mahkhuti Pathar	5/13/14	156.	Rangchual Changmai Gaon	5/13/41
118.	Maranhabi Gaon No.1	5/13/113	157.	Salkathani F.S.	5/13/107
119.	Maranhabi Gaon No.2	5/13/112	158.	Sapekhati F.V.	5/13/180
120.	Medelajan No.1	5/13/96	159.	Sapekhati Grant	5/13/84
121.	Medelajan No.2	5/13/108	160.	Sapekhati Rly. Station	5/13/184
122.	Medelajan No.3	5/13/97	161.	Sarupathar Gaon	5/13/70
123.	Michajan	5/13/141	162.	Satianaguri Burah Gaon	5/13/86
124.	Mohan Gaon	5/13/2	163.	Silani Naga	5/13/173
125.	Mridongpara	5/13/121	164.	Singlow F.V.	5/13/177
126.	Na-Gaon	5/13/11	165.	Singraitali Bangali Gaon	5/13/15
127.	Naga Gaon	5/13/168	166.	Sonari Grant	5/13/16
128.	Nagahat Gaon	5/13/160	167.	Sonari Grant No.324	5/13/24
129.	Nagahat Kachari	5/13/156	168.	Suffry Grant (Naphuk T.E.)	5/13/4
130.	Nagakata Gaon	5/13/170	169.	Suffry Grant (Singlow T.E.)	5/13/5
131.	Nagakata Grant	5/13/143	170.	Suffry Rly. Station	5/13/181
132.	Nagakhat Balani	5/13/148	171.	Sundar No.1	5/13/171
133.	Naga Nadi F.V.	5/13/179	172.	Sumdar No.2	5/13/172
134.	Nahar Pukhuri Changmai	5/13/138	173.	Takalimara Bara Gaon	5/13/57
135.	Nahar Pukhuri Khowar	5/13/137	174.	Tarai Gaon	5/13/87
136.	Nagabaka	5/13/71	175.	Tawkak Grant	5/13/35
137.	Nakachari	5/13/134	176.	Tawkak Grant No.2	5/13/36
138.	Nakachari Gaon	5/13/39	177.	Temon Bartani	5/13/75
139.	Naphuk Gaon	5/13/8	178.	Temon Habi	5/13/125
140.	Naphuk Grant	5/13/17	179.	Teok Bangali Gaon	5/13/28
141.	Naren Pathar	5/13/142	180.	Teok Gaon	5/13/30
142.	North Sonari	5/13/25	181.	Teok Habi	5/13/47
143.	Pachim Nalbari	5/13/123	182.	Teokia Gaon	5/13/169
144.	Paitakhat	5/13/140	183.	Tinguli Gaon Grant	5/13/56
145.	Panichaki Grant	5/13/175	184.	Ujan Longputia Gaon No.1	5/13/63
146.	Pub Nalbari	5/13/136	185.	Uttar Sumder	5/13/144
147.	Purani Jataka	5/13/58	186.	Uzani Kuri Gaon	5/13/114

POLICE STATION : TEOK (5/8)

1.	Akhoidesha T.E.	5/8/181	9.	Baisha Habi T.E.	5/8/170
2.	Alichiga Pathar	5/8/7	10.	Bajar Chiga	5/8/5
3.	Alichiga Pathar	5/8/26	11.	Balijonia Gaon	5/8/125
4.	Amtolia Gaon	5/8/98	12.	Bamdhekia Khowa	5/8/15
5.	Arandhora Gaon	5/8/140	13.	Bamkukurashowa	5/8/19
6.	Baduli Pukhuri Majgaon	5/8/138	14.	Bangali	5/8/91
7.	Bailong Gaon	5/8/88	15.	Bangali Gaon	5/8/51
8.	Bailung Gaon	5/8/133	16.	Bangali Gaon	5/8/122

ALPHABETICAL LIST OF VILLAGES

POLICE STATION : TEOK (5/8)

Sl. No.	Name of Village	Location Code
1	2	3
17.	Baraghoria Bhakat	5/8/76
18.	Baraghoria Pathar	5/8/56
19.	Bhakat Gaon	5/8/32
20.	Bhakat Gaon	5/8/158
21.	Bhorolawa Sonari	5/8/20
22.	Block No.5	5/8/157
23.	Bohatia Gaon	5/8/58
24.	Boloma Pathar	5/8/109
25.	Boloma T.E.	5/8/177
26.	Bonai Pathar	5/8/57
27.	Bon Gaon	5/8/21
28.	Bonpithaguri Gaon	5/8/142
29.	Boria Gaon	5/8/55
30.	Borkhelia	5/8/14
31.	Borkurpathar	5/8/61
32.	Bormathauri	5/8/35
33.	Bormoinapuria	5/8/16
34.	Bormukoli Pathar	5/8/8
35.	Burakuri Gaon	5/8/123
36.	Changmai Gaon	5/8/83
37.	Changmai Gaon	5/8/85
38.	Changmai Garh	5/8/30
39.	Changmai Gohain	5/8/147
40.	Chapajan T.E. (Goriahabi)	5/8/164
41.	Charingia Gaon	5/8/68
42.	Charingia Bamun Gaon	5/8/80
43.	Chenijan T.E.	5/8/197
44.	Chetia Gaon	5/8/87
45.	Chomoni Chapari	5/8/3
46.	Chowdang Gaon	5/8/50
47.	Chowdang Gaon	5/8/93
48.	Chowdang Gaon	5/8/124
49.	Churamoni Gaon	5/8/81
50.	Chutia Gaon	5/8/132
51.	Chutiakari N.C.	5/8/101
52.	Chutiakari Gaon	5/8/102
53.	Chutiakari No.1	5/8/161
54.	Chutiakari No.2	5/8/162
55.	Chutiakari No.3	5/8/160
56.	Cumaimara Pathar	5/8/59
57.	Dagaya Gonak	5/8/72
58.	Dakhin Dulia	5/8/42
59.	Dakukurashowa	5/8/25
60.	Dallim T.E.	5/8/169
61.	Damayanti T.E.	5/8/198
62.	Deha T.E.	5/8/184
63.	Deha Naginijan T.E.	5/8/188
64.	Deha Bagisa Bongali Gaon	5/8/144
65.	Dehingia Kalita	5/8/111
66.	Dewdhai Suk	5/8/118
67.	Dewgharia	5/8/97
68.	Dhakiani Suk Bharakua	5/8/48
69.	Dharigaon	5/8/23
70.	Dhekia Khowa	5/8/12
71.	Dogar Chuk	5/8/18
72.	Dolakasoria	5/8/110
73.	Dolakhoria Gaon	5/8/69
74.	Dolakhoria Gaon	5/8/154
75.	Dulia Gaon	5/8/95
76.	Dulia Gaon	5/8/46
77.	Dulia Bharali Gaon	5/8/78
78.	Durgabari T.E.	5/8/165
79.	Fechual Khat No.II	5/8/146
80.	Gabhru Parbat T.E.	5/8/174
81.	Galakoni Pathar	5/8/60
82.	Gharfalia Gaon	5/8/66
83.	Gharfalia Gaon	5/8/152
84.	Ghorachowa Habi	5/8/62
85.	Ghorachowa Pathar	5/8/64
86.	Gohain Gaon	5/8/82
87.	Gohain Handique	5/8/148
88.	Gonia T.E.	5/8/185
89.	Goriachah Bagisa Gaon	5/8/145
90.	Grant No.161	5/8/130
91.	Grant No.162	5/8/129
92.	Halua Gaon	5/8/92
93.	Halua Pathar	5/8/108
94.	Hatichal Chapari	5/8/1
95.	Hatimuria	5/8/89
96.	Hattichungi Gaon	5/8/155
97.	Hemlai Goan	5/8/104
98.	Hemlai T.E.	5/8/175
99.	Holalbari T.E.	5/8/186
100.	Hindubari T.E.	5/8/191
101.	Jadavpur T.E.	5/8/193
102.	Jagduar Habi	5/8/53
103.	Jagduar T.E.	5/8/166
104-	Jagduar T.E.	5/8/167
105.	Jalengitup	5/8/63
106.	Jatakia T.E.	5/8/192
107.	Johakhat	5/8/115
108.	Jorkhoria	5/8/41
109.	Kaiborta Garh Chapari	5/8/31
110.	Kaibotra Salotdia	5/8/11
111.	Kakojan T.E.	5/8/189
112.	Kamalpur T.E.	5/8/190
113.	Kathalbari Gaon	5/8/94
114.	Katikuchia Gaon	5/8/54
115.	Kawaimari No.1	5/8/34
116.	Kawaimari No.II	5/8/38
117.	Kawaimari Grazing	5/8/37
118.	Kenduguri Pathar	5/8/67
119.	Khatawal Pathar	5/8/28
120.	Khanikar T.E.	5/8/176
121.	Khater Pathar	5/8/24
122.	Khehuwani Bamun Gaon	5/8/13
123.	Komar Khatual	5/8/45
124.	Komar Kohar	5/8/44

Please read middle figure of the Location Code of Police Station Teok in column 3 as 7 in place of 8

ALPHABETICAL LIST OF VILLAGES

Sl. No.	Name of Village	Location Code
1	2	3

POLICE STATION : TEOK (5/8)

125.	Komar Pathra	5/8/27
126.	Kukurachowa Gaon	5/8/90
127.	Kukurasowa Gaon	5/8/149
128.	Kuli Gaon	5/8/105
129.	Kumar Gaon	5/8/33
130.	Lahing Gaon	5/8/106
131.	Lahing T.E.	5/8/178
132.	Laojan T.E.	5/8/172
133.	Lohoal Gaon	5/8/73
134.	Lukhura Khan	5/8/74
135.	Lunpuria Gaon	5/8/107
136.	Mahara Gaon	5/8/49
137.	Majar Chapari	5/8/4
138.	Majkuri	5/8/120
139.	Majnoi T.E.	5/8/173
140.	Matak Gaon	5/8/119
141.	Maut Gaon	5/8/156
142.	Meleng T.E.	5/8/194
143.	Meleng Grant Gaon	5/8/159
144.	Metalichuk Gaon	5/8/153
145.	Miri Gaon	5/8/113
146.	Mohkhuti Pathar	5/8/6
147.	Monumai T.E.	5/8/187
148.	Moran Gaon	5/8/127
149.	Moran Gaon	5/8/163
150.	Mudoijan Bharalua	5/8/137
151.	Mudoijan Chapari	5/8/116
152.	Mudoijan Chapari Habi	5/8/117
153.	Mudoijan T.E.	5/8/180
154.	Nagadoria	5/8/112
155.	Namatia Gohain	5/8/131
156.	Namatia Gohain Bangali	5/8/134
157.	Namsesu T.E.	5/8/168
158.	Napam Gohain	5/8/135
159.	Nara Gaon	5/8/141
160.	Naraholai Dari	5/8/150
161.	Nareng Pachani	5/8/52
162.	Nawbaisa Gaon	5/8/47
163.	Nawbaisa Gaon	5/8/65
164.	Nawbaisa Gaon	5/8/114
165.	Phehumukoli	5/8/10
166.	Phukonar Khat	5/8/9
167.	Phukanbari	5/8/29
168.	Pirakata Dewan Bharalua	5/8/139
169.	Pirakata Habi Gaon	5/8/136
170.	Pukhuripara	5/8/43
171.	Rajabari Gaon	5/8/100
172.	Rajoi Grant	5/8/143
173.	Rajoi T.E.	5/8/183
174.	Rankham Gaon	5/8/99
175.	Robi Gaon	5/8/75
176.	Rowmari Pathar	5/8/71
177.	Sagunpara	5/8/36
178.	Samua Gaon	5/8/126
179.	Seleng Gaon	5/8/103
180.	Seleng T.E.	5/8/171
181.	Sensowa Gaon	5/8/84
182.	Setalbagh Chapari	5/8/2
183.	Simoluguri Gaon	5/8/79
184.	Sotai T.E.	5/8/195
185.	Sonari Gaon	5/8/40
186.	Sorumoina Poria	5/8/17
187.	Sukanjonia Gaon	5/8/128
188.	Tamuli Gaon	5/8/70
189.	Tengabari	5/8/96
190.	Tengani Habi	5/8/121
191.	Teok T.E.	5/8/179
192.	Tinikuria Dhekia Khowa	5/8/22
193.	Tinkuria Gharphalia	5/8/151
194.	Tinkuria T.E.	5/8/196
195.	Tipomiya Gaon	5/8/86
196.	Tulashi Gaon	5/8/77
197.	Umabari T.E.	5/8/182
198.	Uttar Dulia	5/8/39

POLICE STATION : TITABAR (5/9)

1.	Abhoipuriagaon	5/9/111
2.	Adhalkotiagaon	5/9/72
3.	Alengi Gaon	5/9/44
4.	Annapurna F.V.	5/9/174
5.	Atapam (Jugi) Gaon	5/9/3
6.	Awaria Gaon	5/9/13
7.	Bagar Gaon	5/9/40
8.	Bajalbari	5/9/15
9.	Balijan	5/9/17
10.	Baliparia	5/9/39
11.	Bamun Gaon	5/9/109
12.	Bamunibari T.E.	5/9/135
13.	Bandarchaliha Gaon	5/9/74
14.	Bandarchalia T.E.	5/9/170
15.	Barbamchungi Gaon	5/9/49
16.	Barhoibari Gaon	5/9/11
17.	Barsaikata T.E.	5/9/148
18.	Baruajan T.E.	5/9/140
19.	Babejia Gaon	5/9/36
20.	Bibijan T.E.	5/9/66
21.	Bijulijan T.E.	5/9/154
22.	Birinajan T.E.	5/9/158

ALPHABETICAL LIST OF VILLAGES

POLICE STATION : TITABAR (5/9)

Sl. No.	Name of Village	Location Code
1	2	3
23.	Birina Sayak	5/9/58
24.	Bocha Gaon	5/9/108
25.	Bojalkota Gaon	5/9/123
26.	Bokaholla Grant	5/9/32
27.	Bokaholla T.E.	5/9/145
28.	Bongal Gaon	5/9/16
29.	Bongali Gaon	5/9/61
30.	Bor-Eragaon	5/9/33
31.	Borholla Gaon	5/9/122
32.	Borholla T.E.	5/9/161
33.	Bosabari T.E.	5/9/167
34.	Burukbarua Gaon	5/9/24
35.	Chakial Gaon	5/9/45
36.	Chamguri T.E.	5/9/152
37.	Charaipani Bongali Gaon	5/9/91
38.	Charaipani Basabari	5/9/83
39.	Charipani T.E.	5/9/168
40.	Charali Gaon	5/9/117
41.	Chawdang Gaon	5/9/29
42.	Chengelichetia	5/9/5
43.	Chereli Gohain Gaon	5/9/114
44.	Chetiabari T.E.	5/9/139
45.	Christian Gaon	5/9/93
46.	Chungi	5/9/7
47.	Chungi Gaon	5/9/50
48.	Chungi T.E.	5/9/141
49.	Dafalating Grant Gaon	5/9/55
50.	Dafalating Habi Gaon	5/9/53
51.	Dafalating T.E.	5/9/160
52.	Dakhinpat Satra	5/9/35
53.	Dangdhora Grant	5/9/92
54.	Dewgharia Gaon	5/9/79
55.	Dewgharia Grant	5/9/80
56.	Dewgharia Lokheraj	5/9/81
57.	Dholajan Habi Gaon	5/9/1
58.	Dholi T.E.	5/9/146
59.	Dofalating T.E.	5/9/143
60.	Dalakhoria Gaon	5/9/31
61.	Ekorani	5/9/110
62.	Gahori Chowa Gaon	5/9/103
63.	Gajpuria	5/9/12
64.	Gobindapur T.E.	5/9/155
65.	Gohain Gaon	5/9/21
66.	Gohain Gaon	5/9/131
67.	Gohainjan T.E.	5/9/173
68.	Goria Chaleng	5/9/54
69.	Gorjan Gaon	5/9/116
70.	Gorjan T.E.	5/9/162
71.	Gotonga T.E.	5/9/132
72.	Grant No.4	5/9/69
73.	Grant No.11	5/9/70
74.	Grant No.44 (Turung)	5/9/78
75.	Grant No.56	5/9/82
76.	Grant No.188	5/9/88
77.	Handique Gaon	5/9/34
78.	Hatichungi Gaon	5/9/28
79.	Hatichungi Moran Gaon	5/9/30
80.	Hatipara T.E.	5/9/169
81.	Hingirljan T.E.	5/9/172
82.	Hirajan T.E.	5/9/159
83.	Jakaichuk	5/9/6
84.	Kachari Gaon	5/9/14
85.	Kachari Gaon	5/9/43
86.	Kacharigaon	5/9/90
87.	Kachukhat Gaon	5/9/77
88.	Kakatikuri	5/9/59
89.	Kakadonga T.E.	5/9/136
90.	Kakadonga Half Mile Belt	5/9/175
91.	Kakadonga F.V.	5/9/176
92.	Kalapani T.E.	5/9/163
93.	Kamarbandha T.E.	5/9/133
94.	Karangakhat	5/9/25
95.	Karsoli Gaon	5/9/76
96.	Kasojan T.E.	5/9/150
97.	Kaupati Gaon	5/9/98
98.	Kawrichuk	5/9/107
99.	Kechabebejia Gaon	5/9/113
100.	Khanjangia Gaon	5/9/75
101.	Kharikatia T.E.	5/9/149
102.	Kharkhowa Gaon	5/9/46
103.	Khatowal Gaon	5/9/23
104.	Khatowal Gaon	5/9/62
105.	Kherema Kachari	5/9/118
106.	Khorikotia Gaon	5/9/71
107.	Kuhiarbari T.E.	5/9/156
108.	Kuhum Grant Gaon	5/9/47
109.	Kuhum Pukhuri	5/9/48
110.	Kuhum T.E.	5/9/142
111.	Kukura Chowa	5/9/10
112.	Kumar Gaon	5/9/63
113.	Kundar Gaon	5/9/9
114.	Lahing Bebejia	5/9/89
115.	Lalung Gaon	5/9/130
116.	Letekujan Gaon	5/9/68
117.	Letekujan T.E.	5/9/151
118.	Madhabpur N.C.	5/9/87
119.	Madhabpur T.E.	5/9/166
120.	Mandal Gaon	5/9/56
121.	Matikhula Gaon	5/9/125
122.	Medeluajan	5/9/84
123.	Mezenga Grant No.1	5/9/38
124.	Mezenga Grant No.2	5/9/37
125.	Mezenga T.E.	5/9/144
126.	Miri Gaon	5/9/126
127.	Mohimabari Gaon	5/9/97
128.	Mohonating	5/9/52
129.	Moran Gaon	5/9/19
130.	Moran Gaon	5/9/119

ALPHABETICAL LIST OF VILLAGES

Sl. No.	Name of Village	Location Code
1	2	3

POLICE STATION : TITABAR (5/9)

Sl. No.	Name of Village	Location Code
131.	Moran Gaon No.1	5/9/27
132.	Moran Gaon No.2	5/9/26
133.	Moria Sayak	5/9/57
134.	Nachungi Gaon	5/9/18
135.	Nagabat Gaon	5/9/127
136.	Namchungi	5/9/51
137.	Nangal Gaon	5/9/120
138.	Nawpeta Gaon	5/9/96
139.	Orongial Gaon	5/9/121
140.	Panbari T.E.	5/9/138
141.	Paninora Gaon	5/9/73
142.	Phulbari	5/9/85
143.	Potia Gaon	5/9/42
144.	Puranimati	5/9/2
145.	Raidangjuri Gaon	5/9/124
146.	Rajabahar	5/9/106
147.	Rajabari Gaon	5/9/104
148.	Rajabari Panjan	5/9/102
149.	Rajabari T.E.	5/9/164
150.	Rangajan T.E.	5/9/137
151.	Rangdoikhat Gaon	5/9/64
152.	Ratanpur Gaon	5/9/8
153.	Rongajan T.E.	5/9/147
154.	Rongdoi T.E.	5/9/153
155.	Shildubi Gaon	5/9/115
156.	Sodial Kachari	5/9/95
157.	Sologuri	5/9/94
158.	Sonari Gaon	5/9/22
159.	Sonowal Kachari	5/9/105
160.	Sukanjan Gaon	5/9/128
161.	Swarnapur T.E.	5/9/171
162.	Syedbari T.E.	5/9/157
163.	Tamulbari	5/9/4
164.	Tarani Gaon	5/9/129
165.	Tati Gaon	5/9/41
166.	Tengajan	5/9/86
167.	Thangalbari T.E.	5/9/134
168.	Thangal Gaon	5/9/20
169.	Thangal Gaon	5/9/60
170.	Tipomia Gaon	5/9/99
171.	Tipomia Habi	5/9/101
172.	Tipomia T.E.	5/9/165
173.	Titabar Gaon	5/9/65
174.	Titabar Town	5/9/67
175.	Toirakuri Gaon	5/9/112
176.	Turung Gaon	5/9/100

Police Station : AMGURI (5/10)

VILLAGE AMENITIES AND

Location Code	Name of the village	Total area of the village (in acres)	Amenities available within the village						Staple food
			Educational	Medical	Power supply	Drinking water	Communications	Postal & telegraph	
1	2	3	4	5	6	7	8	9	10
5/10/1	Gual Gayen Gaon	538	Pr.S(3)	..	..	R	KR	..	Rice
5/10/2	Bharalua Gaon	420	Pr.S(2), Mid.S(1)	D(1)	..	TK, R	KR	PO	Rice
5/10/3	Janmiri Gaon	595	Pr.S(2)	..	..	R	KR	..	Rice
5/10/4	Rupahijan Gaon	327	Pr.S(1)	..	..	R	KR	..	Rice
5/10/5	Rupahimukh Kumar	273	Pr.S(1)	..	..	R	KR	..	Rice
5/10/6	Rupahimukh Miri II	395	Pr.S(2)	..	..	R	KR	..	Rice
5/10/7	Rupahimukh Miri I	313	Pr.S(1)	..	..	R	KR	..	Rice
5/10/8	Chintamanigarh II	358	Pr.S(2)	..	..	TK, R	KR	..	Rice
5/10/9	Chintamanigarh I	501	Pr.S(1)	..	..	TK, R	KR	..	Rice
5/10/10	Motiari P.G.R.	1,837	..	..	..	R	KR	..	Rice
5/10/11	Tipamia Gaon	381	Pr.S(1)	..	..	TK	KR	..	Rice
5/10/12	Charaiduba	347	..	..	..	R	KR	..	Rice
5/10/13	Teliadonga	1,146	Pr.S(1)	..	..	TK, R	KR	..	Rice
5/10/14	Na-Katani Kalu Gaon	272	Pr.S(1), Mid.S(1)	..	..	TK	KR	..	Rice
10/15	Dhonekhowa Gaon	374	Pr.S(1)	..	..	R	KR	..	Rice
10/16	Kharadhara	431	Pr.S(2)	..	..	R	KR	..	Rice
10/17	Moglowpukhuri	964	Pr.S(1)	..	..	TK	KR	..	Rice
10/18	Napamua Bokajan	608	Pr.S(2)	..	..	W, TK	KR	..	Rice
10/19	Mout Gharphalia No.1	480	Pr.S(3)	..	..	TK, TW	KR	PO	Rice
10/20	Mout Gharphalia No.2	282	Pr.S(2)	..	..	TK	KR	..	Rice
10/21	Kholagrazing No.1	453	..	..	..	R	KR	..	Rice
'10/22	Decial Gaon	645	Pr.S(2)	..	..	R	KR	..	Rice
'10/23	Namdangia Bengali Gaon	594	Pr.S(2)	..	..	R	KR	..	Rice
'10/24	Mitong Nakatani	1,093	Pr.S(1)	..	..	TW, R	PR, KR	..	Rice
'10/25	Kholagrazing No.2	975	Pr.S(1)	..	..	TK	KR	..	Rice
/10/26	Kholagrazing No.3	846	Pr.S(2)	..	..	TK, TW	KR	..	Rice
/10/27	Dighalijan Gaon	1,072	Pr.S(1)	..	..	TK	KR	..	Rice
/10/28	Bhitarual Nara Gaon	449	Pr.S(3) Mid.S(1)	..	..	W,TK,TW	KR	PO	Rice
/10/29	Maj Nara Gaon	534	Pr.S(1)	..	..	TK	KR	..	Rice

DIRECTORY

Police Station : AMGURI (5/10)

LAND USE

Land use (i.e. area under different types of land use in acres, rounded to the nearest unit)					Nearest town and distance in Km	Day or Days of the market, Hat, if any held in the village	Remarks including any place of religious, historical, archaeological interest	Name of the village	Location Code
Forest	Irrigated	Un-irrigated	Cultivable waste	Area not available for cultivation					
11	12	13	14	15	16	17	18	2	1
..	..	268	..	270	Sibsagar (24)	..	..	Gual Gayen Gaon	5/10/1
..	..	282	32	106	Sibsagar (20)	Friday	..	Bharalua Gaon	5/10/2
..	..	210	..	385	Sibsagar (25)	Friday	..	Janmiri Gaon	5/10/3
..	..	134	50	143	Sibsagar (28)	..	..	Rupahijan Gaon	5/10/4
..	..	150	61	62	Sibsagar (29)	..	..	Rupahimukh Kumar	5/10/5
..	..	250	70	75	Sibsagar (32)	..	..	Rupahimukh Miri II	5/10/6
..	..	256	..	57	Sibsagar (33)	..	..	Rupahimukh Miri I	5/10/7
..	..	203	29	126	Sibsagar (48)	..	..	Chintamanigarh II	5/10/8
..	..	307	..	194	Sibsagar (42)	..	..	Chintamanigarh I	5/10/9
..	..	1,000	737	100	Sibsagar (39)	..	..	Motiari P.G.R.	5/10/10
..	..	313	..	68	Amguri (15)	..	..	Tipamia Gaon	5/10/11
..	..	200	..	147	Sibsagar (25)	..	..	Charaiduba	5/10/12
..	..	769	175	202	Sibsagar (22)	Friday	Teliya donga tank of the days of the Ahom	Teliadonga	5/10/13
..	..	174	..	98	Sibsagar (20)	Friday	..	Na-Katani Kalu Gaon	5/10/14
..	..	302	..	72	Sibsagar (16)	..	..	Dhonekhowa Gaon	5/10/15
..	..	258	..	173	Sibsagar (19)	..	..	Kharadhara	5/10/16
..	..	732	..	232	Sibsagar (17)	..	The Moglow Pukhuri	Moglowphukhuri	5/10/17
..	..	478	..	130	Sibsagar (24)	..	..	Napamua Bokajan	5/10/18
..	..	408	..	72	Sibsagar (24)	..	..	Mout Gharphalia No.1	5/10/19
..	..	254	..	28	Sibsagar (20)	..	..	Mout Gharphalia No.2	5/10/20
..	..	280	..	173	Sibsagar (17)	..	..	Kholagrazing No.1	5/10/21
..	..	334	41	270	Sibsagar (19)	..	..	Decial Gaon	5/10/22
..	..	322	..	272	Sibsagar (19)	..	..	Namdangia Bengali Gaon	5/10/23
..	..	935	..	158	Sibsagar (14)	..	..	Mitong Nakatani	5/10/24
..	..	722	..	253	Sibsagar (18)	..	..	Kholagrazing No.2	5/10/25
..	..	706	..	140	Sibsagar (18)	..	..	Kholagrazing No.3	5/10/26
..	..	543	489	40	Sibsagar (20)	..	..	Dighalijan Gaon	5/10/27
..	..	410	..	39	Sibsagar (20)	..	..	Bhitarual Nara Gaon	5/10/28
..	..	444	..	90	Sibsagar (27)	..	..	Maj Nara Gaon	5/10/29

Police Station : AMGURI (5/10)

VILLAGE AMENITIES AND

Location Code	Name of the Village	Total area of the village (in acres)	Amenities available within the village						Staple food
			Educational	Medical	Power supply	Drinking water	Communi-cations	Postal & telegraph	
1	2	3	4	5	6	7	8	9	10
5/10/30	Nara Kowar Bailung	685	Pr.S(1)	..	..	R	KR	.	Rice
5/10/31	Hatighuli Gaon	627	Pr.S(2)	..	..	TK	PR, KR	..	Rice
5/10/32	Patuachala Gaon	587	Pr.S(1), Mid.S(1)		..	TK	KR	..	Rice
5/10/33	Jarabaripam	1,067	.	..	..	TK	PR	PO	Rice
5/10/34	Kharkharjan	466	No population						
5/10/35	Bamun Maran Gaon	898	Pr.S(2)	..	..	TK,TW,R	PR,KR,R	PO	Rice
5/10/36	Dibrual Chawdang Gaon	278	..	..	..	R	PR	..	Rice
5/10/37	Phukanfadia Gaon	1,007	Pr.S(2), Mid.S(1)	H(1)	..	W,TK,TW, R	PR,KR	PO	Rice & wheat
5/10/38	Singibill	462	Pr.S(2)	..	..	TK	PR,KR	PO	Rice
5/10/39	Gohain Kur	644	Pr.S(2)	..	..	TK,R	KR	..	Rice
5/10/40	Bagagohain	N.A.	No population						
5/10/41	Kakaty Gaon	817	Pr.S(1), Mid.S(1)	..	E	T,TK,TW	PR,KR	..	Rice
5/10/42	Baruati	523	Pr.S(1)	..	..	T,TK	PR,KR	PO, Phone	Rice
5/10/43	Chaliha Kakaty Gaon	350	Pr.S(1), Mid.S(1)	..	..	TK,TW	PR,KR	..	Rice
5/10/44	Gozpuria Kakaty Gaon	460	Pr.S(1)	H(1)	..	TK	KR	PO	Rice
5/10/45	Bagagohain Gaon	971	Pr.S(1), Mid.S(1), Sec.S(1), C(1)	H(1)	..	TK,TW	KR	PO	Rice
5/10/45(A)	Gohain Gaon	555	Pr.S(1)	..	..	TK,R	KR	..	Rice
5/10/46	Namtial Gaon	395	Pr.S(1), Mid.S(1)	HC(1)	..	TK,TW	KR	PO	Rice
5/10/47	Telial Gaon	699	Pr.S(2)	..	..	TK,TW	KR	..	Rice
5/10/48	Tepor Gaon	1,122	Pr.S(6), Mid S(1)	..	..	TK	KR	PO	Rice
5/10/49	Jaradhara	507	Pr.S(1)	..	..	TK,TW	PR,KR	..	Rice
5/10/50	Charingia	701	Pr S(1)	..	..	W,TK	KR	..	Rice
5/10/51	Dulia Puranimalia Gaon	567	Pr.S(2)	..	..	TK,TW	PR,KR	..	Rice
5/10/52	Khatual Gaon	416	Pr·S(2)	..	..	TK,TW	PR,KR	..	Rice
5/10/53	Balamia Chawdang Gaon	681	Pr.S(1), Mid S(1), C(1)	..	..	TK,TW	KR	PO	Rice
						..		..	..

DIRECTORY

Police Station : AMGURI (5/10)

LAND USE

Land use (i.e. area under different types of land use in acres, rounded to the nearest unit)					Nearest town and distance in Km	Day or Days of the market, Hat, if any held in the village	Remarks including any place of religious, historical, archaeological interest	Name of the village	Location Code
Forest	Irrigated	Un-irrigated	Cultivable waste	Area not available for cultivation					
11	12	13	14	15	16	17	18	2	1
..	..	459	174	52	Sibsagar (24)	..	..	Nara Kowar Bailung	5/10/30
..	..	501	..	126	Sibsagar (15)	..	..	Hatighuli Gaon	5/10/31
..	..	407	108	72	Sibsagar (15)	..	..	Patuachala Gaon	5/10/32
..	..	810	147	110	Sibsagar (18)	..	..	Jarabaripam	5/10/33
..	..	354	..	112				Kharkharijan	5/10/34
..	..	810	..	88	Sibsagar (22)	..	..	Bamun Maran Gaon	5/10/35
..	..	225	..	53	Sibsagar (26)	..	..	Dibrual Chawdang Gaon	5/10/36
..	..	637	144	226	Sibsagar (12)	Monday	..	Phukanfadia Gaon	5/10/37
..	..	300	26	136	Sibsagar (11)	Tuesday	..	Singibill	5/10/38
..	..	430	120	94	Sibsagar (12)	..	..	Gohain Kur	5/10/39
								Bagagohain	5/10/40
..	..	600	95	122	Sibsagar (16)	..	..	Kakaty Gaon	5/10/41
..	..	400	83	40	Sibsagar (17)	..	..	Baruati	5/10/42
..	..	250	33	67	Sibsagar (14)	..	..	Chaliha Kakaty Gaon	5/10/43
..	..	334	80	46	Sibsagar (13)	..	..	Gozpuria Kakaty Gaon	5/10/44
..	..	761	117	93	Sibsagar (10)	..	..	Bagagohain Gaon	5/10/45
..	..	196	231	128	Sibsagar (10)	..	..	Gohain Gaon	5/10/45(A)
..	..	196	156	43	Sibsagar (13)	..	..	Namtial Gaon	5/10/46
..	..	575	73	51	Amguri (8)	..	..	Telial Gaon	5/10/47
..	..	944	38	140	Amguri (8)	..	..	Tepor Gaon	5/10/48
..	..	400	29	78	Amguri (10)	..	..	Jaradhara	5/10/49
..	..	600	45	56	Sibsagar (9)	..	..	Charingia	5/10/50
..	..	450	38	79	Amguri (7)	..	..	Dulia Puranimalia Gaon	5/10/51
..	..	300	71	45	Amguri (10)	..	..	Khatual Gaon	5/10/52
..	..	500	101	80	Amguri (8)	..	..	Balamia Chawdang Gaon	5/10/53

Police Station : AMGURI (5/10)

VILLAGE AMENITIES AND

Location Code	Name of the village	Total area of the village (in acres)	Amenities available within the village						Staple food
			Educational	Medical	Power supply	Drinking water	Communications	Postal & telegprph	
1	2	3	4	5	6	7	8	9	10
5/10/54	Lefera Chawdang Gaon	389	Pr.S(2)	H(1), MCW(1), FC(1)	..	TK,TW, R	PR,KR	P&TO, Phone	Rice & Wheat
5/10/55	Dhekial Chawdang	602	Pr.S(1)	..	..	TK,TW	KR	..	Rice
5/10/56	Ratanpuria	889	Pr.S(5)	HC(1), FC(1)	..	TK	KR	PO	Rice
5/10/57	Abhoypuria	655	Pr.S(1)	..	..	TK	KR	..	Rice
5/10/58	Mora Pukhuri	871	Pr.S(1), Mid.S(1)	..	..	TK,TW	KR	..	Rice
5/10/59	Mautania	825	Pr.S(5)	..	..	TK	KR	..	Rice
5/10/60	Jahania	702	Pr.S(3)	..	..	W,TK,R	PR,KR	..	Rice
5/10/61	Chaudang Gaon (Gadhulibazar)	505	Mid.S(1)	..	..	R	KR	..	Rice
5/10/62	Sonowal Gaon	840	..	..	..	W,TK	PR,R	PO	Rice
5/10/63	Deodhai Gaon	723	Pr.S(2)	..	..	TK	KR	..	Rice
5/10/64	Hatimuria Gharfalia Gaon	1,197	Pr.S(2), Mid.S(1)	..	..	W,TK	KR	..	Rice
5/10/65	Uttar Gharfalia	287	..	..	..	TK,R	PR,KR	..	Rice
5/10/66	Gharfalia Japihazia	543	Pr.S(2)	..	..	TK	KR	..	Rice
5/10/67	Khanikar Gaon	374	Pr.S(1), Mid.S(1)	..	..	TK	KR	..	Rice
5/10/68	Bhuyan Gaon	494	Pr.S(1)	..	..	TK	PR,KR,T	..	Rice
5/10/69	Bhuyanhat Nowbaisa Gaon	287	..	..	..	TK,R	PR,KR,R	..	Rice
5/10/70	Raidongia Gaon	119	..	..	..	W,R	PR,T,R	..	Rice
5/10/71	Abhoypuria Gaon	155	Pr.S(1), Mid.S(1)	..	..	TK,R	PR,KR	..	Rice & Wheat
5/10/72	Changmai Kowar	576	Pr.S(2)	..	..	TK	KR,T	..	Rice
5/10/73	Lalimchiga Chapari	574	..	..	..	TK	KR	..	Rice
5/10/74	Abhoypuria Nara	344	Pr.S(1)	..	..	TK	KR	..	Rice
5/10/75	Baruapukhuri Chuk	545	Pr.S(1)	..	..	W,TK	KR	..	Rice
5/10/76	Dulia Charal Gaon	772	Pr.S(3)	..	..	TK	KR	..	Rice
5/10/77	Barbam Grant	1,534	Pr.S(1)	H(1)	E	TW	PR,KR,R	PO	Rice
5/10/78	Miri Chutia	345	Pr.S(1)	..	..	TK	KR	PO	Rice
5/10/79	Haluadang Grant	1,138	Pr.S(2)	H(1)	E	W,TW,R	KR	P&TO, Phone	Rice & Wheat
5/10/80	Baghjan Grant	1,101	Pr.S(1)	H(1)	E	TW	KR	..	Rice & Wheat

DIRECTORY

Police Station : AMGURI (5/10)

LAND USE

Land use (i.e. area under different types of land use in acres, rounded to the nearest unit)					Nearest town and distance in Km	Day or days of the market, Hat, if any held in the village	Rematks including any place of religious, historical, archaeological interest	Name of the village	Location Code
Forest	Irrigated	Un-irrigated	Cultivable waste	Area not available for cultivation					
11	12	13	14	15	16	17	18	2	1
..	..	349	..	40	Amguri (5)	Saturday	..	Lefera Chawdang Gaon	5/10/54
..	..	500	45	57	Amguri (7)	..	..	Dhekial Chawdang	5/10/55
..	..	707	16	166	Sibsagar (5)	..	..	Ratanpuria	5/10/56
..	..	550	44	61	Sibsagar (11)	..	..	Abhoypuria	5/10/57
..	..	779	25	67	Amguri (5)	Wednesday	..	Mora Pukhuri	5/10/58
..	..	310	290	225	Amguri (9)	..	..	Mautania	5/10/59
..	..	590	53	59	Amguri (7)	..	..	Jahania	5/10/60
..	..	350	80	75	Amguri (5)	..	..	Chaudang Gaon (Gadhulibazar)	5/10/61
..	..	700	20	120	Amguri (2)	..	..	Sonawal Gaon	5/10/62
..	..	606	52	65	Amguri (4)	..	..	Deodhai Gaon	5/10/63
..	..	1,052	..	145	Amguri (2)	..	..	Hatimunia Gharfalia Gaon	5/10/64
..	..	239	30	18	Amguri (8)	..	..	Uttar Gharfalia	5/10/65
15	..	400	55	73	Amguri (3)	..	..	Gharfalia Japihazia	5/10/66
..	..	304	..	70	Amguri (2)	..	..	Khanikar Gaon	5/10/67
..	..	400	..	94	Amguri (2)	..	..	Bhuyan Gaon	5/10/68
..	..	200	40	47	Amguri (1)	..	..	Bhuyanhat Nowbaisa Gaon	5/10/69
..	..	90	12	17	Amguri (1)	..	..	Raidongia Gaon	5/10/70
..	..	100	..	55	Amguri (1)	..	..	Abhoypuria Gaon	5/10/71
..	..	403	47	126	Amguri (1)	..	..	Changmai Kowar	5/10/72
..	..	181	243	150	Amguri (2)	..	..	Lalimchinga Chapari	5/10/73
10	..	222	35	77	Amguri (6)	..	..	Abhoypuria Nara	5/10/74
..	..	300	45	200	Amguri (4)	..	..	Baruapukhuri Chuk	5/10/75
..	..	450	72	250	Amguri (2)	..	..	Dulia Charal Gaon	5/10/76
..	..	1,244	110	180	Amguri (4)	..	..	Barbam Grant	5/10/77
..	..	200	35	110	Amguri (4)	..	..	Miri Chutia	5/10/78
..	..	900	38	200	Amguri (6)	Friday	..	Haluadang Grant	5/10/79
..	..	1,000	31	70	Amguri (3)	Friday	..	Baghjan Grant	5/10/80

Police Station : AMGURI (5/10)

VILLAGE AMENITIES AND

Location Code	Name of the Village	Total area of the village (in acres)	Amenities available within the village						Staple food
			Educational	Medical	Power supply	Drinking water	Communications	Postal & telegraph	
1	2	3	4	5	6	7	8	9	10
5/10/81	Baruapukhuri Baghjan	756	Pr.S(2)	..	.	TK	KR	.	Rice
5/10/82	Jaradhara Gaon	381	Mid S(1)	.		TK	KR	PO	Rice & Wheat
5/10/83	Ladoigorh Grant	226		..	..	TK	PR,KR	..	Rice & Wheat
5/10/84	Haluating Grant	1,011	Mid S(1)	H(1)	E	TW	PR,KR	..	Rice & Wheat
5/10/85	Amguri Grant	774	.	..	E	TW,R	PR,KR		Rice & Wheat
5/10/86	Chirakhunda	505	Pr S(1)	..		TW,R	KR		Rice
5/10/87	Bharalua	628	Pr S(2)	.		TW,R	KR	..	Rice
5/10/88	Gharachua Kamar	548	Pr S(1)			TK,W	KR	.	Rice
5/10/89	Namtial	472	Pr S(1), Mid S(1)	..	..	TW,R	KR	PO	Rice
5/10/90	Loonpuria	433	Pr S(2)	..	.	TK,TW,R	PR,KR	..	Rice
5/10/91	Kukura Chowa	934	Pr.S(2)	..	..	TK	KR	.	Rice & Wheat
5/10/92	Abhoypuria	509	Pr S(1)	..	..	TK,R	PR		Rice
5/10/93	Ganak Gaon	523	Pr S(1) Mid S(1)	..	..	TK,TW,R	KR	..	Rice
5/10/94	Parbatia	351	Pr S(3)	..	..	TK,TW	PR,KR	..	Rice
5/10/95	Senchua Namdangia	724	Pr S(1)	..	..	TK	KR	..	Rice
5/10/96	Khanikar Gaon	434		..	..	TK,TW	KR	..	Rice
5/10/97	Mout Gaon	991	Pr S(3)		..	TK	KR,T	PO	Rice
5/10/98	Khemdoipukhuri	620		..	..	TK	KR	PO	Rice
5/10/99	Namti Pathar	862	Pr S(1)	.	..	TK	PR		Rice
5/10/100	Belimukhia	1,129	Pr S(3), Mid S(1)	..	.	R	KR	.	Rice
5/10/101	Chamaguri	335	Pr S(3), Mid S(1)	..	.	TK,TW	KR	..	Rice
5/10/102	Barasayak Dibrual	711	Pr S(2)	..	..	TK,R	PR,KR	PO	Rice
5/10/103	Mout Gaon	441	Pr S(2)	..	..	TK	KR,T	PO	Rice
5/10/104	Barasayak Gaon	346	Pr S(1)	..	..	TK	KR	..	Rice
5/10/105	Kachari Gaon	529	Pr S(2)	.	..	W,TK,R	KR	..	Rice

DIRECTORY

Police Station : AMGURI (5/10)

LAND USE

Land use (i.e area under different types of land use in acres, rounded to the nearest unit)					Nearest town and distance in Km	Day or Days of the market Hat, if any held in the village	Remarks including any place of religious, historical, archaeological interest	Name of the village	Location Code
Forest	Irrigated	Un-irrigated	Cultivable waste	Area not available for cultivation					
11	12	13	14	15	16	17	18	2	1
.	.	549	41	166	Amguri (6)	.		Baruapukhuri Baghjan	5/10/81
..	..	300	23	58	Amguri (6)	..	..	Jaradhara Gaon	5/10/82
.		120	..	106	Amguri (5)	Sunday	.	Ladoigorh Grant	5/10/83
		921		90	Amguri (6)	..	..	Haluating Grant	5/10/84
		669	.	105	Amguri (11)	.	.	Amguri Grant	5/10/85
		432	35	38	Sibsagar (11)	.		Chirakhunda	5/10/86
..		500	39	89	Sibsagar (11)	..	.	Bharalua	5/10/87
..	..	496	24	28	Sibsagar (12)	.	.	Gharachua Kamar	5/10/88
..	..	375		97	Sibsagar (13)	..	..	Namtial	5/10/89
.		375	..	58	Sibsagar (13)	..		Loonpuria	5/10/90
..	..	821	62	51	Amguri (15)	..	..	Kukura Chowa	5/10/91
	.	392	47	70	Amguri (15)	..	..	Abhoypuria	5/10/92
..	..	381	64	78	Sibsagar (11)	..	..	Ganak Gaon	5/10/93
..	..	255	..	96	Sibsagar (13)	..	..	Parbatia	5/10/94
..	.	434	90	200	Sibsagar (11)	..	..	Senchua Namdangia	5/10/95
..	.	295	45	94	Sibsagar (13)	..	..	Khanikar Gaon	5/10/96
..	..	696	191	104	Amguri (15)	..	..	Mout Gaon	5/10/97
..	..	485	40	95	Sibsagar (16)	..	..	Khemdoipukhuri	5/10/98
..	..	704	..	158	Sibsagar (16)	Tuesday, Saturday		Namti Pathar	5/10/99
..	—	756	284	89	Amguri (10)	..	..	Belimukhia	5/10/100
.	.	258	17	60	Sibsagar (3)	..	..	Chamaguri	5/10/101
..		545	56	110	Amguri (6)	.	Tomb of the days of the Ahom	Barasayak Dibrual	5/10/102
		296	41	104	Amguri (6)	..	..	Mout Gaon	5/10/103
		252	24	70	Amguri (6)	..	..	Barasayak Gaon	5/10/104
		390	48	91	Amguri (8)	.	Changharia and Malajapia tanks of the days of the Ahom	Kachari Gaon	5/10/105

Police Station : AMGURI (5/10)

VILLAGE AMENITIES AND

Location Code	Name of the Village	Total area of the village (in acres)	Amenities available within the village						Staple food
			Educational	Medical	Power supply	Drinking water	Communications	Postal & telegraph	
1	2	3	4	5	6	7	8	9	10
5/10/106	Bailung Gaon	530	Pr.S(2)	..	..	TK	PR,KR,T	..	Rice
5/10/107	Dhepor Mridangia	682	Pr.S(1)	..	..	TK	KR	..	Rice
5/10/108	Senchua	494	Pr.S(2)	..	..	TK	KR	..	Rice & Wheat
5/10/109	Purani Changmai	555	..	..	..	TK	KR	..	Rice & Wheat
5/10/110	Natun Changmai	429	Pr.S(4)	..	..	TK	KR,T	..	Rice & Wheat
5/10/110(A)	Kukurachowa Nara Gaon	975	..	..	..	TK	KR	..	Rice
5/10/111	Gharfalia Gaon	283	Pr.S(1)	..	..	TK	KR	..	Rice & Wheat
5/10/112	Balimara Karchua	401	Pr.S(2), Mid.S(1)	..	..	TK	PR,KR	..	Rice & Wheat
5/10/113	Dulia Gaon	1,025	Pr.S(3)	..	..	W,TK,R	KR	..	Rice
5/10/114	Namti Bengali Gaon	1,527	Pr.S(4)	..	..	W,TK,R	KR	PO	Rice & Wheat
5/10/115	Dom Gaon	399	Pr.S(2)	..	..	TK	KR	..	Rice & Wheat
5/10/116	Tiphuk T.E.	277	..	..	..	TK	KR	..	Rice & Wheat
5/10/117	Baragaon	737	Pr.S(1)	..	..	TK,R	KR	..	Rice
5/10/118	Bangaliguri	558	Pr.S(3)	..	..	TK,R	KR	..	Rice & Wheat
5/10/119	Ahu Grant	177	..	..	..	W	KR	..	Rice & Wheat
5/10/120	Bandarjan Grant	746	Pr.S(1)	..	..	W,TK	KR	..	Rice & Wheat
5/10/121	Tiphuk Grant	618	Pr.S(1)	H(1)	..	T	KR	Phone	Rice
5/10/122	Barsila	902	Pr.S(1)	H(1)	E	T,TW	KR	PO	Rice & Wheat
5/10/123	Namti Grant	1,002	Pr.S(1)	H(1)	..	T	KR	PO	Rice & Wheat
	Railway Areas								
5/10/R-1	Amguri Rly. Station	N.A.	..	..	E	TK	KR,T	TO Phone	Rice
5/10/R-2	Barahibari Rly. Station	N.A	..	..	..	T	KR,T	..	Rice
	TOTAL FOR THE POLICE STATION	77,864	Pr.S(178) Mid.S(23) Sec.S(1) C(2)	H(11) MCW(1) HC(2) D(1) FC(2)	E(8)	T(6) W(15) TK(93) TW(32) R(46)	PR(32) KR(119) R(15) T(9)	PO(28) TO(3) Phone(5)	

DIRECTORY

Police Station : AMGURI (5/10)

LAND USE

Land use (i.e area under different types of land use in acres, rounded to the nearest unit)					Nearest town and distance in Km	Day or Days of the market, Hat, if any held in the village	Remarks including any place of religious, historical, archaeological interest	Name of the village	Location Code
Forest	Irrigated	Un-irrigated	Cultivable waste	Area not available for cultivation					
11	12	13	14	15	16	17	18	2	1
	.	424	20	86	Amguri (8)	Thursday	Namti Dowl	Bailung Gaon	5/10/106
	..	439	.	243	Amguri (8)	..	..	Dhepor Mridangia	5/10/107
.		403	42	49	Amguri (8)	..	.	Senchua	5/10/108
.		452	23	80	Amguri (7)			Purani Changmai	5/10/109
19		223	69	118	Amguri (7)	Tuesday	..	Natun Changmai	5/10/110
.		775	76	124	Amguri (12)	..	..	Kukurachowa Nara Gaon	5/10/110(A)
.		204	39	40	Amguri (9)		..	Gharfalia Gaon	5/10/111
		299		102	Amguri (10)	.	..	Balimara Karchua	5/10/112
.		589	137	299	Sibsagar (20)		..	Dulia Gaon	5/10/113
	.	1,310	100	117	Sibsagar (25)	Sunday	.	Namti Bengali Gaon	5/10/114
		305	35	59	Sibsagar (23)		.	Dom Gaon	5/10/115
		211		66	Amguri (12)	.	.	Tiphuk T E.	5/10/116
.		604	73	60	Amguri (12)	.	..	Baragaon	5/10/117
		538		20	Amguri (6)	.	..	Bangaliguri	5/10/118
	.	106		71	Amguri (7)	Sunday	..	Ahu Grant	5/10/119
.		400	190	156	Amguri (12)	..	..	Bandarjan Grant	5/10/120
. .		444	74	100	Sibsagar (24)	Friday	.	Tiphuk Grant	5/10/121
		514	.	388	Sibsagar (20)	Sunday	..	Barsila	5/10/122
		774	108	120	Sibsagar (24)	Sunday	..	Namti Grant	5/10/123
								Railway Areas	
..	.	.	..	..	Amguri (1)		.	Amguri Rly. Station	5/10/R-1
..	.			..	Amguri (5)		..	Barahibari Rly. Station	5/10/R-2
44	.	56,920	7,168	13,732				TOTAL FOR THE POLICE STATION	

Police Station : BOKAKHAT (5/1)

VILLAGE AMENITIES AND

Location Code	Name of the village	Total area of the village (in acres)	Amenities available within the village						Staple food
			Educational	Medical	Power supply	Drinking water	Communications	Postal & telegraph	
1	2	3	4	5	6	7	8	9	10
5/1/1	Haladhibari	294	Pr.S(1)	..	..	W,F	PR,KR	..	Rice & Wheat
5/1/2	Bagori N.C.	135	Pr.S(1)	..	..	TW,F	PR,KR	..	Rice & Wheat
5/1/3	Sildubi No.2	461	No population						
5/1/4	Sildubi No.1	1,130	..	..	..	R	PR,KR	..	Rice & Wheat
5/1/5	Kohra No.2	556	..	..	..	W,TW,R	KR	..	Rice & Wheat
5/1/6	Kohra No.1	476	Pr.S(1)	HC(1)	E	W,TW,R	PR,KR	..	Rice & Wheat
5/1/7	Halowa N.C. (Bagorijuri)	1,046	Pr.S(1)	..	..	T,W,TW, R	PR,KR	P&TO	Rice & Wheat
5/1/8	Halowa Gaon	181	..	..	..	W,TW,R	PR	..	Rice
5/1/9	Mohpara Pathar	549	Pr.S(1)	..	..	W,TK,TW, R	KR	..	Rice
5/1/10	Domjan No.1	274	..	..	..	TW	KR	..	Rice
5/1/11	Lukhura Khonia	304	Pr.S(1)	..	..	TW	KR	..	Rice
5/1/12	Sepena Kobowa	359	Pr.S(1), Mid.S(1)	..	..	TW	PR,KR	..	Rice
5/1/13	Bocha	629	Pr.S(1)	..	..	W,TK,TW, R	PR,KR	PO	Rice
5/1/14	Domjan No.2	288	Pr.S(1)	..	..	TW,R,O	KR	..	Rice
5/1/15	Gosanibor	620	..	..	..	W,TW,O	PR,KR	..	Rice
5/1/16	Geleki Mikir	495	Pr.S(1)	..	..	TW,F	PR,KR	..	Rice
5/1/17	Kakojuri	225	Pr.S(1)	..	..	TW,F	PR,KR	..	Rice
5/1/18	Siljuri	361	..	..	..	TW,O	PR,KR	..	Rice
5/1/19	Japoripathar	492	..	..	..	W,R	KR	..	Rice
5/1/20	Tamulipathar	460	..	..	..	W,R	KR	..	Rice
5/1/21	Diffoloopathar	2,114	Pr.S(1)	..	..	T,W,R	KR	..	Rice & Wheat
5/1/22	Borjurigaon	389	..	..	..	R	KR	..	Rice & Wheat
5/1/23	Bangaligaon	477	Pr.S(1)	..	..	T,W,TK	PR	..	Rice & Wheat
5/1/24	Borbheta	608	Pr.S(1)	H(1)	E	T,W	KR	..	Rice & Wheat
5/1/25	Ahomgaon	667	Pr.S(1)	..	..	W,TW,R, O	PR,KR	..	Rice

DIRECTORY

Police Station : BOKAKHAT(5/1)

LAND USE

Land use (i.e. area under different types of land use in acres, rounded to the nearest unit)					Nearest town and distance in Km	Day or Days of the market, Hat, if any held in the village	Remarks including any place of religious, historical, archaeological interest	Name of the village	Location Code
Forest	Irrigated	Un-irrigated	Cultivable waste	Area not available for cultivation					
11	12	13	14	15	16	17	18	2	1
30	..	..	42	222	Dergaon (39)	..	..	Haladhibari	5/1/1
..	..	81	11	43	Dergaon (40)	..	..	Bagori N.C.	5/1/2
..	..	169	35	257				Sildubi No.2	5/1/3
..	..	486	69	575	Dergaon (32)	..	..	Sildubi No.1	5/1/4
..	..	367	68	121	Dergaon (39)	..	..	Kohra No.2	5/1/5
..	..	210	123	143	Dergaon (30)	..	..	Kohra No.1	5/1/6
..	..	63	..	983	Dergaon (38)	..	..	Halowa N.C. (Bagorijuri)	5/1/7
..	..	141	5	35	Dergaon (36)	..	..	Halowa Gaon	5/1/8
..	..	302	101	146	Dergaon (37)	..	..	Mohpara Pathar	5/1/9
..	..	164	10	100	Dergaon (39)	..	..	Domjan No. 1	5/1/10
..	..	250	10	44	Dergaon (38)	..	..	Lukhura Khonia	5/1/11
..	..	300	22	37	Dergaon (37)	..	..	Sepena Kobowa	5/1/12
..	..	416	..	213	Dergaon (36)	..	..	Bocha	5/1/13
..	..	191	6	91	Dergaon (35)	..	..	Domjan No.2	5/1/14
..	..	304	100	216	Dergaon (45)	..	..	Gosanibor	5/1/15
..	..	300	10	185	Dergaon (41)	..	..	Geleki Mikir	5/1/16
..	..	179	20	26	Dergaon (39)	..	..	Kakojuri	5/1/17
..	..	293	17	51	Dergaon (40)	..	..	Siljuri	5/1/18
..	..	88	386	18	Dergaon (41)	..	..	Japoripathar	5/1/19
..	..	132	274	54	Dergaon (40)	..	..	Tamulipathar	5/1/20
..	..	1,303	529	282	Dergaon (34)	..	..	Diffoloopathar	5/1/21
..	..	347	18	24	Dergaon (35)	..	..	Borjurigaon	5/1/22
..	T(130) W(130)	313	..	34	Dergaon (33)	..	..	Bangaligaon	5/1/23
..	T(76) W(76)	500	..	32	Dergaon (34)	..	..	Borbheta	5/1/24
..	..	580	16	71	Dergaon (32)	..	..	Ahomgaon	5/1/25

Police Station : BOKAKHAT (5/1)

VILLAGE AMENITIES AND

Location Code	Name of the village	Total area of the village (in acres)	Amenities available within the village						Staple food
			Educational	Medical	Power supply	Drinking water	Communi-cations	Postal & telegprph	
1	2	3	4	5	6	7	8	9	10
5/1/26	Kandhulimari	1,006	Pr.S(1)	..	..	W,TW,R	KR	..	Rice
5/1/27	Belguri	560	..	..	..	TW	KR	..	Rice
5/1/28	Bamungaon N.C.	2,633	..	..	..	R	KR	..	Rice
5/1/29	Bilotia Gaon	1,107	..	..	..	TW	KR,R	..	Rice
5/1/30	Bohikhowa	2,018	Pr.S(1)	..	..	W,TW,O	KR	..	Rice
5/1/31	Ageratoli	445	..	..	..	R,F	KR	..	Rice
5/1/32	Karai Atigaon	229	..	..	..	W,TW	PR,KR	..	Rice
5/1/33	Kolakhowa	712	Pr.S(1)	..	..	W,TW,R	PR,KR	..	Rice & Wheat
5/1/34	Kailakhat	621	Pr.S(1)	..	..	W,TW,R	KR	..	Rice
5/1/35	Balijan	338	..	..	E	W,TW,F	KR	..	Rice
5/1/36	Bezgaon	563	Pr.S(1)	..	..	W,TW,R	KR	..	Rice
5/1/37	Nowbhangi	461	No population						
5/1/38	Dighali Ati	1,312	Pr.S(1)	..	..	TW,R	KR	..	Rice
5/1/39	Mariahola	554	No population						
5/1/40	Siljurikakajuri	125	Pr.S(1)	..	..	TW,R	KR,R	..	Rice & Wheat
5/1/41	Parangania Ati No.1	339	Pr.S(1)	..	..	TW	PR	..	Rice
5/1/42	Parangania Ati No.2	911	Pr.S(1)	..	..	W,TW	KR	..	Rice
5/1/43	Jogania Ati	301	..	..	..	R	KR	..	Rice
5/1/44	Palashguri	1,480	Pr.S(1)	..	..	W,TW	KR	PO	Rice
5/1/45	Kumarani Pathar	709	..	..	..	W,TW	KR	..	Rice
5/1/46	Kumarani Ati	326	..	..	..	W	KR	..	Rice
5/1/47	Dagaon	395	Pr.S(1) Mid.S(1)	..	..	W,TW	KR	..	Rice
5/1/48	Bokakhat Town	924	Pr.S(6), Mid.S(1), C(1)	H(1), MCW(1), HC(1), FC(1)	E	T,W,TW	PR,KR	P&TO, Phone	Rice
5/1/49	Ikarajan	311	Pr.S(1)	..	..	W	PR,KR	..	Rice
5/1/50	Jugal Ati	634	..	..	..	W	KR	..	Rice
5/1/51	Khatia Khali	902	Pr.S(1)	..	..	W	KR	..	Rice
5/1/52	Rajabari	943	Pr.S(2), Sec.S(1)	..	..	TK,TW	PR,KR	..	Rice & Wheat
5/1/53	Garamur	1,073	Pr.S(1)	..	..	W	PR,KR	..	Rice & Wheat

DIRECTORY

Police Station : BOKAKHAT (5/1)

LAND USE

Land use (i.e. area under different types of land use in acres, rounded to the nearest unit)					Nearest town and distance in Km	Day or Days of the market, Hat, if any held in the village	Remarks including any place of religious, historical, archaeological interest	Name of the village	Location Code
Forest	Irrigated	Un-irrigated	Cultivable waste	Area not available for cultivation					
11	12	13	14	15	16	17	18	2	1
..	..	639	9	358	Dergaon (34)	..	..	Kandhulimari	5/1/26
360	..	107	..	93	Dergaon (35)	..	..	Belguri	5/1/27
..	..	945	31	1,657	Dergaon (35)	..	..	Bamungaon N.C.	5/1/28
..	..	805	97	205	Dergaon (34)	..	..	Bilotia Gaon	5/1/29
..	..	1,414	194	410	Dergaon (32)	..	..	Bohikhowa	5/1/30
..	..	417	8	20	Dergaon (33)	..	..	Ageratoli	5/1/31
..	..	150	48	31	Dergaon (31)	..	..	Karai Atigaon	5/1/32
..	..	612	66	34	Dergaon (32)	..	..	Kolakhowa	5/1/33
..	..	490	71	60	Dergaon (28)	..	..	Kailakhat	5/1/34
..	..	226	12	100	Dergaon (31)	Sunday	..	Balijan	5/1/35
..	..	293	145	125	Dergaon (34)	..	..	Bezgaon	5/1/36
..	..	..	..	461				Nowbhangi	5/1/37
..	..	48	..	1,264	Dergaon (33)	..	..	Dighali Ati	5/1/38
..	..	270	54	230				Mariahola	5/1/39
..	..	91	18	16	Dergaon (26)	..	..	Siljurikakajuri	5/1/40
..	..	257	21	61	Dergaon (24)	..	..	Parangania Ati No.1	5/1/41
..	..	860	20	31	Dergaon (33)	..	..	Parangania Ati No.2	5/1/42
..	..	231	41	29	Dergaon (27)	..	..	Jogania Ati	5/1/43
..	..	759	318	403	Dergaon (24)	..	..	Palashguri	5/1/44
..	..	631	57	21	Dergaon (32)	..	..	Kumarani Pathar	5/1/45
..	..	280	22	24	Dergaon (25)	..	..	Kumarani Ati	5/1/46
..	..	340	23	32	Dergaon (31)	..	..	Dagaon	5/1/47
..	..	604	289	31	Dergaon (30)	..	..	Bokakhat Town	5/1/48
..	..	280	4	27	Dergaon (28)	Friday	..	Ikarajan	5/1/49
..	..	580	16	38	Dergaon (24)	..	..	Jugal Ati	5/1/50
..	..	790	80	32	Dergaon (26)	..	..	Khatia Khali	5/1/51
..	..	377	40	526	Dergaon (27)	..	..	Rajabari	5/1/52
..	..	992	11	70	Golaghat (42)	..	..	Garamur	5/1/53

Police Station : BOKAKHAT (5/1)

VILLAGE AMENITIES AND

Location Code	Name of the village	Total area of the village (in acres)	Amenities available within the village						Staple food
			Educational	Medical	Power supply	Drinking water	Communications	Postal & telegprph	
1	2	3	4	5	6	7	8	9	10
5/1/54	Dafalada	428	Pr S(1)			W	KR		Rice & Wheat
5/1/55	Mahmaiki Gaon	1,212	Pr S(2)	H(1), MCW(1), HC(1), FC(1)	E	W	PR,KR	P&TO, Phone	Rice & Wheat
5/1/56	Jogi Gaon	850				W	KR		Rice & Wheat
5/1/57	Naharjan Gaon	181				W,R	KR		Rice & Wheat
5/1/58	Naharjan Bagisagaon	422	No population						
5/1/59	Kakajan Block No.1	421	Pr S(1)			W	KR		Rice
5/1/60	Silbheta Kakajan	2,817	..	..	.	W,C	KR	..	Rice & Wheat
5/1/61	Kakajan Block No.2	1,703	..	..	..	W,C	KR		Rice &Wheat
5/1/62	Gelekagaon	2,669	Pr.S(1)	..	..	W,C	KR	.	Rice & Wheat
5/1/63	Lakhijuri Grant	4,161	No population						
5/1/64	Gelekapathar	1,667		..	:	W	KR	.	Rice
5/1/65	Ghagrapathar	141	..	..	..	W	PR,KR	PO	Rice
5/1/66	Lakhowjan Gaon	91	..	..	..	W	PR,KR	..	Rice
5/1/67	Nepalikhuti	931	Pr S(1)		..	W	KR	..	Rice
5/1/68	Kuruabahi Satra	1,380	Pr S(3), Mid S(1)	..	..	W,TW,R	PR,KR	PO	Rice
5/1/69	Kuruabahi Gaon	1,388	Pr S(2)	..		R	PR,KR	PO	Rice
5/1/70	Barai Khowa Chapori	387	Pr S(1)			R	KR	.	Rice
5/1/71	Rowduar Pathar	923	Pr S(1)		E	W,R	PR,KR,R		Rice
5/1/72	Rowduar Gaon	116	Pr S(1)		E	W	PR		Rice
5/1/73	Numaligarh Town	33	Pr S(1)		E	TK,TW,R	PR,KR		Rice
5/1/74	Numaligarh Pathar	725	Pr S(1)	..	..	TW,R	KR	..	Rice
5/1/75	Numaligarh Block	613	Pr S(1)		..	R	PR	..	Rice & Wheat
5/1/76	Kaliani Block	896	Pr S(1)	..	..	W	PR	..	Rice & Wheat
	Tea Gardens								
5/1/77	Hatikhuli T E.	1,730	Pr S(1)	H(1) MCW(1)	..	W,TW	PR	Phone	Rice & Wheat

DIRECTORY

Police Station : BOKAKHAT (5/1)

LAND USE

Land use (i.e. area under different types of land use in acres, rounded to the nearest unit)					Nearest town and distance in Km	Day or days of the market, Hat, if any held in the village	Rematks including any place of religious, historical, archaeological interest	Name of the village	Location Code
Forest	Irrigated	Un-irrigated	Cultivable waste	Area not available for cultivation					
11	12	13	14	15	16	17	18	2	1
..	..	361	61	6	Golaghat (48)	..	..	Dafalada	5/1/54
..	..	1,093	30	89	Golaghat (48)	Sunday	..	Mahmaiki Gaon	5/1/55
..	..	800	12	38	Golaghat (46)	..	..	Jogi Gaon	5/1/56
..	..	..	151	30	Golaghat (58)	..	..	Naharjan Gaon	5/1/57
..	..	80	322	20				Naharjan Bagisagaon	5/1/58
..	..	300	121	..	Golaghat (58)	..	..	Kakajan Block No.1	5/1/59
..	..	2,635	..	182	Golaghat (50)	..	..	Slbheta Kakajan	5/1/60
..	..	1,633	..	70	Golaghat (48)	..	..	Kakajan Block No.2	5/1/61
..	..	2,527	..	142	Golaghat (48)	..	..	Gelekagaon	5/1/62
..	..	1,340	2,321	500				Lakhijuri Grant	5/1/63
..	..	1,600	36	31	Golaghat (50)	..	..	Gelekapathar	5/1/64
..	..	100	11	30	Golaghat (48)	..	..	Ghagrapathar	5/1/65
..	..	65	..	26	Golaghat (47)	..	..	Lakhowajan Gaon	5/1/66
..	..	757	65	109	Golaghat (48)	..	..	Nepalikhuri	5/1/67
..	..	1,171	92	117	Golaghat (47)	..	..	Kuruabahi Satra	5/1/68
..	..	1,133	30	225	Golaghat (46)	..	..	Kuruabahi Gaon	5/1/69
..	..	250	40	97	Golaghat (40)	..	..	Barai Khowa Chapori	5/1/70
..	..	700	51	172	Golaghat (30)	..	..	Rowduar Pathar	5/1/71
..	..	83	8	25	Golaghat (32)	..	..	Rowduar Gaon	5/1/72
..	..	22	2	9	Golaghat (37)	Sunday	..	Numaligarh Town	5/1/73
..	..	693	6	26	Golaghat (35)	..	..	Numaligarh Pathar	5/1/74
..	..	530	24	59	Golaghat (35)	..	..	Numaligarh Block	5/1/75
..	..	754	108	34	Golaghat (32)	..	..	Kaliani Block	5/1/76
								Tea Gardens	
50	..	1,000	573	107	Golaghat (52)	Sunday, Saturday	..	Hatikhuli T.E.	5/1/77

Police Station : BOKAKHAT (5/1)

VILLAGE AMENITIES AND

Location Code	Name of the Village	Total area of the village (in acres)	Amenities available within the village						Staple food
			Educational	Medical	Power supply	Drinking water	Communi-cations	Postal & telegraph	
1	2	3	4	5	6	7	8	9	10
5/1/78	Deering T.E.	910	..	H(1)	..	W,TW	PR,KR	..	Rice & Wheat
5/1/79	Hiljuri T. E.	523	Pr.S(1)	H(1)	...	TW	PR	...	Rice & Wheat
5/1/80	Methoni T.E.	2,077	Pr.S(1)	H(1)	..	T,TW	PR,KR	..	Rice & Wheat
5/1/81	Borjuri T.E.	791	Pr.S(1)	..	..	TW	PR	PO	Rice & Wheat
5/1/82	Lotabari T.E.	1,259	Pr.S(1)	H(1)	E	W,TW,R	PR,KR,R	..	Rice & Wheat
5/1/83	Anandapur T.E.	255	..	..	E	W,TW	PR,KR	Phone	Rice & Wheat
5/1/84	Diffoloo T.E.	1,285	Pr.S(1)	H(1)	..	TW	KR	..	Rice & Wheat
5/1/85	Tipujan T.E.	696	Pr.S(1)	..	..	W,R	PR	..	Rice & Wheat
5/1/86	Naharjan T.E.	1,485	Pr.S(2)	H(1), MCW(1), FC(1)	..	W,R	PR,KR	PO	Rice & Wheat
5/1/87	Bokakhat T.E. (Ikorajan)	733	Pr.S(1)	H(1)	..	W,TW	KR	..	Rice & Wheat
5/1/88	Lakhowjan T.E.	1,245	Pr.S(1)	..	..	T	KR	..	Rice & Wheat
5/1/89	Borchapari T.E.	1,997	Pr.S(1)	H(1)	E	W	PR	..	Rice & Wheat
5/1/90	Behora T.E.	1,206	Pr.S(1)	H(1)	E	W,F	PR	..	Rice & Wheat
5/1/91	Mikirchang T.E.	338	Pr.S(1)	H(1)	..	TW	KR	..	Rice
5/1/92	Numaligarh T.E.	2,929	Pr.S(2)	H(1)	E	T,W,TW,R	PR,KR	P&TO	Rice
	Forest Villages								
5/1/93	Bhauni Khuti F.V.	N.A.	..	..	..	TK	KR	..	Rice
5/1/94	Arimara F.V.	N.A.	..	..	..	F	KR	..	Rice
5/1/95	Dhanbari F.V.	N.A.	..	..	..	TK	KR	..	Rice
5/1/96	Charigharia F.V.	N.A.	No population						
5/1/97	Kaziranga Game Sanctuary (Abhayaranya)	54,400	..	..	..	TK	KR	..	Rice
	TOTAL FOR THE POLICE STATION	133,536	Pr.S(71), Mid.S(4), Sec.S(1), C(1)	H(15), MCW(4), FC(3), HC(3)	E(13)	T(8),W(57), TK(8), TW(48), R(34), F(8), C(3), O(5)	PR(43), KR(79), R(4)	PO(10), TO(4), Phone(4)	

DIRECTORY

Police Station : BOKAKHAT(5/1)

LAND USE

Land use (i.e. area under different types of land use in acres, rounded to the nearest unit)					Nearest town and distance in Km	Day or Days of the market, Hat, if any held in the village	Remarks including any place of religious, historical, archaeological interest	Name of the village	Location Code
Forest	Irrigated	Un-irrigated	Cultivable waste	Area not available for cultivation					
11	12	13	14	15	16	17	18	2	1
..	..	344	431	135	Golaghat (57)	Saturday	..	DeeringT.E.	5/1/78
33	..	447	20	23	Golaghat (58)	Friday	..	Hiljuri T.E.	5/1/79
40	T(224) TW(224)	251	1,469	93	Golaghat (58)	Saturday	..	Methoni T.E.	5/1/80
..	..	580	100	111	Golaghat (56)	Saturday	..	Borjuri T.E.	5/1/81
..	..	1,194	48	17	Golaghat (53)	Friday	..	Lotabari T.E.	5/1/82
..	..	120	112	23	Golaghat (52)	Saturday	..	Anandapur T.E.	5/1/83
..	..	1,235	28	22	Golaghat (54)	Friday	..	Diffoloo T.E.	5/1/84
..	..	274	372	50	Golaghat (36)	Friday	..	Tipujan T.E.	5/1/85
..	..	290	970	225	Golaghat(51)	Saturday	..	Naharjan T.E.	5/1/86
..	..	706	10	17	Golaghat(44)	Friday	..	Bokakhat T.E. (Ikorajan)	5/1/87
..	..	1,155	15	75	Golaghat(40)	Friday	..	Lakhowjan T.E.	5/1/88
..	..	1,870	101	26	Golaghat(50)	..	..	Borchapari T.E.	5/1/89
..	..	1,158	18	30	Golaghat(51)	Sunday	..	Behora T.E.	5/1/90
..	..	300	..	38	Golaghat(33)	..	..	Mikirchang T.E.	5/1/91
..	..	2,055	624	250	Golaghat(30)	Sunday	..	Numaligarh T.E.	5/1/92
								Forest Villages	
..	..	..	..	..	Dergaon(42)	.	..	Bhauni Khuti F.V.	5/1/93
..	..	..	..	..	Dergaon(48)	..	..	Arimara F.V.	5/1/94
..	..	..	..	..	Dergaon(52)	..	..	Dhanbari F.V.	5/1/95
								Charigharia F. V.	5/1/96
[54,400	..	..	..	..	Dergaon(36)	..	..	Kaziranga Game Sanctuary (Abhayaranya)	5/1/97
[54,913	T(430) W(206), TW(224)	52,573	11,949	13,671				TOTAL FOR THE POLICE STATION	

Police Station : DERGAON (5/2)

VILLAGE AMENITIES AND

Location Code	Name of the village	Total area of the village (in acres)	Amenities available within the village						Staple food
			Educational	Medical	Power supply	Drinking water	Communications	Postal & telegraph	
1	2	3	4	5	6	7	8	9	10
5/2/1	Raonamiri Gaon	2,311	Pr.S(1)	..	..	TW,R	KR	..	Rice
5/2/2	Gajpuria Gaon	5,675	Pr.S(3)	..	..	R	KR,R	..	Rice
5/2/3	Kutum Gaon	1,972	Pr.S(1)	..	..	TW	KR,R	PO	Rice
5/2/4	Saraibari Gaon	1,547	Pr.S(1)	..	..	TW,R	KR,R	..	Rice
5/2/5	Baligaon	1,259	Pr.S(1)	..	..	TW,R	KR,R	..	Rice
5/2/6	Bahumari Gaon	48	Mid.S(1)	..	..	TW,R	KR,R	PO	Rice
5/2/7	Kakila Gaon	113	..	..	..	TW	KR,R	..	Rice
5/2/8	Pichola Dekchapani	1,230	Pr.S(1)	..	..	TW	KR,R	..	Rice
5/2/9	Param Chapori	1,503	..	..	..	TW	KR,R	..	Rice
5/2/10	Pagbandhamiri	..	No population (Eroded)						
5/2/11	Haladhi Ati	281	Pr.S(1)	..	..	R	KR,R	..	Rice
5/2/12	Jamuguri	237	Pr.S(1)	..	..	TW	KR,R	..	Rice
5/2/13	Karshing Ati	161	Pr.S(1)	..	..	TW,O	KR,R	..	Rice
5/2/14	Rangamuri	1,112	No population						
5/2/15	Solmari	640	Pr.S(2), Mid.S(1), Sec.S(1)	..	..	W,TW	KR,R	..	Rice
5/2/16	Kashikata	900	Pr.S(1)	..	..	TW,R	KR,R	..	Rice
5/2/17	Kashikata Natun Chapori	250	No population					..	..
5/2/18	Bokani	800	Pr.S(1)	..	..	TW	KR,R	..	Rice & Wheat
5/2/19	Karaiguri	640	Pr.S(1)	D(1)	..	TW	KR,R	..	Rice & Wheat
5/2/20	Phalengi	362	..	..	..	TW	KR	..	Rice
5/2/21	Sarufakua	640	..	..	..	TW	KR,R	..	Rice & Wheat
5/2/22	Barfakua	820	Pr.S(1)	..	..	TW	KR,R	PO	Rice & Wheat
5/2/23	Namati	..	No population (Eroded)						
5/2/24	Gatanga Chapori	462	Pr.S(1)	..	..	R	KR	..	..
5/2/25	Hutar Gaon	..	No population (Eroded)						
5/2/26	Lohkor Pathar Chapori	N.A.	No population						
5/2/27	Sakala Satra	1,673	..	..	..	TW,R	KR,R	..	Rice
5/2/28	Chayani Gaon	982	Pr.S(2)	..	..	TW	KR,R	..	Rice

DIRECTORY

Police Station : DERGAON (5/2)

LAND USE

Land use (i.e. area under different types of land use in acres, rounded to the nearest unit)					Nearest town and distance in Km	Day or Days of the market Hat, if any held in the village	Remarks including any place of religious, historical, archaeological interest	Name of the village	Location Code
Forest	Irrigated	Un-irrigated	Cultivable waste	Area not available for cultivation					
11	12	13	14	15	16	17	18	2	1
..	..	1,218	281	812	Dergaon(30)	..	..	Raonamiri Gaon	5/2/1
.	..	887	2,838	1,950	Dergaon(30)	..	..	Gajpuria Gaon	5/2/2
..	..	1,372	400	200	Dergaon(30)	..	..	Kutum Gaon	5/2/3
..	..	1,000	130	417	Dergaon(30)	..	..	Saraibari Gaon	5/2/4
..	..	459	280	520	Dergaon(30)	..	..	Baligaon	5/2/5
..	..	30	10	8	Dergaon(30)	..	..	Bahumari Gaon	5/2/6
..	..	50	40	23	Dergaon(30)	..	..	Kakila Gaon	5/2/7
..	..	1,030	110	90	Dergaon(30)	..	..	Pichola Dekchapani	5/2/8
..	..	1,400	63	40	Dergaon(30)	..	..	Param Chapori	5/2/9
								Pagbandhamiri	5/2/10
..	T(7) C(7)	268	..	6	Dergaon(28)	..	..	Haladhi Ati	5/2/11
..	T(124) C(124)	..	78	35	Dergaon(28)	..	..	Jamuguri	5/2/12
..	T(109) C(109)	..	32	20	Dergaon(20)	..	..	Kharshing Ati	5/2/13
..	..	450	518	144				Rangamuri	5/2/14
..	..	206	114	320	Dergaon(19)	..	..	Solmari	5/2/15
..	..	373	102	425	Dergaon(19)	..	..	Kashikata	5/2/16
..	..	50	20	180				Kashikata Natun Chapori	5/2/17
..	..	400	..	400	Dergaon(19)	..	..	Bokani	5/2/18
..	..	320	..	320	Dergaon(19)	..	..	Karaiguri	5/2/19
..	..	88	146	128	Dergaon(20)	..	..	Phalengi	5/2/20
..	..	320	..	320	Dergaon(27)	..	..	Sarufakua	5/2/21
..	..	450	150	220	Dergaon(28)	..	..	Barfakua	5/2/22
								Namati	5/2/23
..	..	300	46	116	Dergaon(27)	..	..	Gatanga Chapori	5/2/24
								Hutar Gaon	5/2/25
								Lohkor Pathar Chapori	5/2/26
156	..	1,055	308	154	Dergaon(28)	..	..	Sakala Satra	5/2/27
131	..	386	156	309	Dergaon(27)	..	..	Chayani Gaon	5/2/28

Police Station : DERGAON (5/2)

VILLAGE AMENITIES AND

Location Code	Name of the Village	Total area of the village (in acres)	Amenities available within the village						Staple food
			Educational	Medical	Power supply	Drinking water	Communications	Postal & telegraph	
1	2	3	4	5	6	7	8	9	10
5/2/29	Dalkhowa Gaon	542	Pr.S(1)	H(1)	..	TW	KR	PO	Rice
5/2/30	Tenga Chapori	576	Pr.S(2)	..	..	TW	KR	..	Rice
5/2/31	Chayang Miri Gaon	731	No population						
5/2/32	Chayang Chapori	500	Pr.S(1)	..	..	TW	KR	..	Rice
5/2/33	Sengeli Suti	608	Pr.S(1)	..	..	R	KR	..	Rice
5/2/34	Missamara	292	Pr.S(1), Mid.S(1), Sec.S(1)	..	..	W,TW	KR,R	PO	Rice & Wheat
5/2/35	Missamara Chapori	958	Pr.S(1)	..	..	TW	KR	..	Rice
5/2/36	Auniati Jungle	2,455	..	..	..	TW	KR	..	Rice
5/2/37	Bokora Gaon	672	Pr.S(1)	..	..	W,TW	KR	..	Rice
5/2/38	Namghuria Gaon	1,125	Mid.S(1), Sec.S(1)	H(1)	..	TW	KR	..	Rice
5/2/39	Dadhora Gaon	907	Pr.S(3)	..	..	TW,R	KR	..	Rice
5/2/40	Uzir Ati Gaon	2,475	Pr.S(3)	..	..	TW,O	KR	..	Rice
5/2/41	Dalaijarani	..	No population (Eroded)						
5/2/42	Baghmora Gaon	135	..	..	..	O	KR	..	Rice
5/2/43	Garu Chapori	160	No population						
5/2/44	Cheuni Chapori	120	No population						
5/2/45	Bura Chapori	190	..	..	..	R	KR	..	Rice
5/2/46	Bura Tikirai Chapori	150	..	..	..	R	KR	..	Rice
5/2/47	Lengra Chapori	258	Pr.S(1)	..	..	TW,R	KR	..	Rice
5/2/48	Garmara Chapori	2,297	Pr.S(1)	..	..	TW,R	KR	..	Rice
5/2/49	Chakial Chapori	661	..	..	..	R	KR	..	Rice
5/2/50	Kachari Pam	998	Pr.S(1)	..	..	TW	KR	..	Rice
5/2/51	Dani Chapori	772	..	..	..	TW,R	KR	..	Rice
5/2/52	Kumalia Chapori	520	Pr.2(S)	..	..	TW	KR	..	Rice
5/2/53	Uttar Dalijalia	467	Pr.S(1)	..	..	TW,R	KR	..	Rice
5/2/54	Dakhin Dalijalia	677	Pr.S(2)	..	E	W,TW,R	PR,KR,R	..	Rice

DIRECTORY

Police Station : DERGAON (5/2)

LAND USE

Land use (i.e. area under different types of land use in acres, rounded to the nearest unit)					Nearest town and distance in Km	Day or Days of the market, Hat, if any held in the village	Remarks including any place of religious, historical, archaeological interest	Name of the village	Location Code
Forest	Irrigated	Un-irrigated	Cultivable waste	Area not available for cultivation					
11	12	13	14	15	16	17	18	2	1
84	..	337	2	119	Dergaon(29)	..	..	Dalkhowa Gaon	5/2/29
68	..	358	7	143	Dergaon(30)	..	Famous for the Chakala Satra	Tenga Chapori	5/2/30
361	..	356	14	..				Chayang Miri Gaon	5/2/31
200	..	100	20	180	Dergaon(40)	..	..	Chayang Chapori	5/2/32
..	..	170	46	392	Dergaon(40)	..	..	Sengeli Suti	5/2/33
..	..	49	200	43	Dergaon(38)	..	..	Missamara	5/2/34
411	..	164	339	44	Dergaon(38)	..	..	Missamara Chapori	5/2/35
232	..	1,959	4	260	Dergaon(38)	..	..	Auniati Jungle	5/2/36
..	..	162	121	389	Dergaon(38)	..	..	Bokora Gaon	5/2/37
..	..	500	543	82	Dergaon(30)	..	..	Namghuria Gaon	5/2/38
..	..	..	355	552	Dergaon(35)	..	..	Dadhora Gaon	5/2/39
..	..	..	529	1,946	Dergaon(35)	..	..	Uzir Ati Gaon	5/2/40
								Dalaijarani	5/2/41
..	..	50	15	70	Dergaon(34)	..	..	Baghmora Gaon	5/2/42
..	..	100	..	60				Garu Chapori	5/2/43
..	..	100	..	20				Cheuni Chapori	5/2/44
..	..	110	42	38	Dergaon(13)	..	..	Bura Chapori	5/2/45
..	..	100	22	28	Dergaon(12)	..	..	Bura Tikirai Chapori	5/2/46
..	T(18) R(18)	.. ..	85	155	Dergaon(11)	..	..	Lengra Chapori	5/2/47
..	T(542) R(500) W(42)	97	307	1,351	Dergaon(11)	..	..	Garmara Chapori	5/2/48
..	..	251	..	410	Dergaon(10)	..	..	Chakial Chapori	5/2/49
..	T(118) C(118)	480	120	280	Dergaon(3)	..	..	Kachari Pam	5/2/50
..	T(164) C(164)	..	399	209	Dergaon(5)	..	..	Dani Chapori	5/2/51
..	T(137) C(137)	..	185	198	Dergaon(10)	..	..	Kumalia Chapori	5/2/52
..	T(73) C(73)	76	122	196	Dergaon(2)	..	..	Uttar Dalijalia	5/2/53
..	T(464) R(464)	..	..	213	Dergaon(1)	..	..	Dakhin Dalijalia	5/2/54

Police Station : DERGAON (5/2)

VILLAGE AMENITIES AND

Location Code	Name of the Village	Total area of the village (in acres)	Amenities available within the village						Staple food
			Educational	Medical	Power supply	Drinking water	Communications	Postal & telegraph	
1	2	3	4	5	6	7	8	9	10
5/2/55	Hahchowa Kaibortta	831	Pr.S(1)	..	..	W,TW,R	KR	..	Rice
5/2/56	Bagarioni Pam	687	Pr.S(1)	..	..	TW	KR	..	Rice
5/2/57	Mamorani Pam	727	Pr.S(2)	..	..	R	KR	..	Rice
5/2/58	Kobal Pam	271	Pr.S(1)	..	..	TW,O	KR	..	Rice
5/2/59	Puranimati Bhakhat	1,004	Pr.S(2), Mid.S(1)	..	..	W,TW,R	KR	..	Rice
5/2/60	Khakandaguri No.I	653	Pr.S(1)	..	..	TW	KR	..	Rice
5/2/61	Khakandaguri No.II	328	Pr.S(1)	..	..	W,TW	KR	..	Rice
5/2/62	Jaraguri No.II	332	..	..	..	R	KR	..	Rice
5/2/63	Jaraguri No.I	935	Pr.S(1)	..	..	TW,R	KR	..	Rice
5/2/64	Obhota Chapori	329	..	..	..	R	KR	..	Rice
5/2/65	Baliduar	927	Pr.S(1)	..	..	W	KR	..	Rice
5/2/66	Pulikaraioni	595	..	..	..	W	KR	..	Rice
5/2/67	Karaioni Bhakat	896	Pr.S(2), Mid.S(1)	..	..	TW	KR	..	Rice
5/2/68	Ikarani Pathar	578	Pr.S(2)	..	..	W,TW	KR	..	Rice
5/2/69	Dadhora Ahom	1,108	Pr.S(3), Mid.S(1)	..	..	W,TW	PR,KR	PO	Rice
5/2/70	Raja Bahor	886	Pr.S(2)	..	E	W,TK,TW	PR,KR	..	Rice & Wheat
5/2/71	Bongalgaon	1,050	Pr.S(3)	..	..	W,TK,TW	PR,KR	PO	Rice
5/2/72	Dayangin Gual Gaon	476	Pr.S(1)	..	..	W,TK,TW	KR	..	Rice
5/2/73	Barichowa	610	Pr.S(5)	..	..	W,TK	PR,KR	..	Rice
5/2/74	Habigaon	458	Pr.S(2)	..	..	W,TK,TW	KR	..	Rice
5/2/75	Mudoigaon	2,008	Pr.S(2)	..	..	W,TK,TW	PR,T	PO	Rice & Wheat
5/2/76	Dulia Gaon	953	Pr.S(3)	..	..	W,TK	PR,KR	..	Rice
5/2/77	Khonikar	1,208	Pr.S(2)	..	..	TK	PR,KR	..	Rice

DIRECTORY

Police Station : DERGAON (5/2)

LAND USE

Land use (i.e. area under different types of land use in acres, rounded to the nearest unit)					Nearest town and distance in Km	Day or Days of the market, Hat, if any held in the village	Remarks including any place of religious, historical, archaeological interest	Name of the village	Location Code
Forest	Irrigated	Un-irrigated	Cultivable waste	Area not available for cultivation					
11	12	13	14	15	16	17	18	2	1
..	T(745) R(545) W(200)	..	24	62	Dergaon(3)	..	..	Hahchowa Kaibortta	5/2/55
..	T(594) TW(594)	..	24	69	Dergaon(5)	..	..	Bagarioni Pam	5/2/56
..	T(592) C(592)	..	11	124	Dergaon(8)	..	..	Mamorani Pam	5/2/57
..	T(252) C(252)	..	..	19	Dergaon(10)	..	..	Kobal Pam	5/2/58
..	T(394) R(394)	..	327	283	Dergaon(5)	..	..	Puranimati Bhakhat	5/2/59
..	T(585) TW(585)	..	5	63	Dergaon(9)	..	..	Khakandaguri No.I	5/2/60
..	T(261) TW(261)	..	3	64	Dergaon(9)	..	..	Khakandaguri No.II	5/2/61
..	T(118) R(118)	..	197	17	Dergaon(12)	..	..	Jaraguri No.II	5/2/62
..	T(238) R(238)	198	242	257	Dergaon(11)	..	..	Jaraguri No.I	5/2/63
..	T(129) R(129)	..	150	50	Dergaon(19)	..	..	Obhota Chapori	5/2/64
..	T(230) C(230)	298	143	256	Dergaon(12)	..	..	Baliduar	5/2/65
..	T(293) C(293)	..	152	150	Dergaon(12)	..	..	Pulikaraioni	5/2/66
..	T(246) W(246)	108	207	335	Dergaon(10)	..	..	Karaioni Bhakat	5/2/67
..	..	531	14	33	Dergaon(5)	..	..	Ikarani Pathar	5/2/68
..	..	1,021	..	87	Dergaon(3)	..	..	Dadhora Ahom	5/2/69
..	..	836	..	50	Dergaon(1)	..	..	Raja Bahor	5/2/70
..	..	900	88	62	Dergaon(1)	..	..	Bongalgaon	5/2/71
..	..	400	26	50	Dergaon(4)	..	..	Dayangin Gual Gaon	5/2/72
..	..	285	182	143	Dergaon(5)	..	..	Barichowa	5/2/73
..	..	207	48	203	Dergaon(8)	Sunday, Wednesday	..	Habigaon	5/2/74
..	..	364	913	731	Dergaon(8)	Sunday, Wednesday	..	Mudoigaon	5/2/75
..	..	..	363	590	Dergaon(7)	..	..	Dulia Gaon	5/2/76
..	..	416	527	265	Dergaon(10)	..	..	Khonikar	5/2/77

Police Station : DERGAON (5/2)

VILLAGE AMENITIES AND

Location Code	Name of the Village	Total area of the village (in acres)	Amenities available within the village						Staple food
			Educational	Medical	Power supply	Drinking water	Communications	Postal & telegraph	
1	2	3	4	5	6	7	8	9	10
5/2/78	Telia Sonari	1,052	Pr.S(2), Mid.S(1)	..	..	W,TK	PR,KR	PO	Rice & Wheat
5/2/79	Molaikumar	787	Pr.S(3)	..	..	W,TW	PR,T	..	Rice
5/2/80	Bhabali Gaon	446	Pr.S(1), Mid.S(1)	H(1)	..	W,TK,TW	PR,KR,T	PO	Rice
5/2/81	Dhodang Gaon	216	..	..	..	TK	PR,KR	..	Rice
5/2/82	Bakuli Chapori No.I	943	..	..	..	R	KR,R	..	Rice
5/2/83	Bakuli Chapori No.2	557	Pr.S(1)	..	..	TW,R	KR,R	..	Rice
5/2/84	Nakkati Chapori	1,069	Pr.S(1), Mid.S(1)	..	..	TW,R	KR,R	..	Rice
5/2/85	Tinichuki Chapori	1,214	Pr.S(1)	..	..	TW	KR,R	..	Rice
5/2/86	Bhakat Chapori No.2	775	Pr.S(1)	..	..	TW,R	KR,R	..	Rice
5/2/87	Bhakat Chapori No.1	1,112	No population						
5/2/88	Tikira-i Chapori	318	Pr.S(1)	..	..	TW,R	KR,R	..	Rice
5/2/89	Alani Chapori	1,826	Pr.S(2)	..	..	TW,R	KR,R	..	Rice
5/2/90	Pathori No.II	695	Pr.S(1)	..	..	TW,R	KR,R	..	Rice
5/2/91	Kancha Chapori	489	..	..	..	TW,R	KR,R	..	Rice
5/2/92	Bali Chapori	381	Pr.S(1)	..	..	R	KR	..	Rice
5/2/93	Gulungdaital	1,214	Pr.S(1)	..	..	TW,R	KR	..	Rice
5/2/94	Missimi Ati	455	Pr.S(1)	..	..	TW,R	KR	..	Rice
5/2/95	Namtemera	988	Pr.S(1)	..	..	W,TW,R	KR	..	Rice
5/2/96	Marangial Daital	532	Pr.S(1)	..	..	TW,R	KR,R	..	Rice
5/2/97	Pathori Miri No.1	1,062	Pr.S(1), Mid.S(1)	H(1)	..	W,TW	KR	..	Rice
5/2/98	Rangagora Chapori	280	..	..	..	R	KR	..	Rice
5/2/99	Opartemera,	824	Pr.S(2)	..	..	R	KR	..	Rice
5/2/100	Likson Chapori	216	..	..	..	W,TW	KR,R	..	Rice
5/2/101	Kanfala Chapori	715	Pr.S(1)	..	..	TW,R	KR,R	..	Rice
5/2/102	Bongaon	986	Pr.S(3)	..	..	W,TK,TW	PR,KR,R	..	Rice
5/2/103	Leblebipathar	1,349	..	..	..	W,R	PR,KR,R	..	Rice
5/2/104	Rangamati Kaivorta	512	Pr.S(2), Mid.S(1), Sec.S(1)	H(1)	..	W,TW,R	PR,KR,R	P&TO	Rice & Wheat

DIRECTORY

Police Station : DERGAON (5/2)

LAND USE

Landuse (i.e. area under different types of land use in acres, rounded to the nearest unit)					Nearest town and distance in Km	Day or Days of the market Hat, if any held in the village	Remarks including any place of religious, historical, archaeological interest	Name of the village	Location Code
Forest	Irrigated	Un-irrigated	Cultivable waste	Area not available for cultivation					
11	12	13	14	15	16	17	18	2	1
..	..	544	259	249	Dergaon(8)	..	..	Telia Sonari	5/2/78
..	..	332	255	200	Golaghat(20)	..	..	Molaikumar	5/2/79
..	..	182	146	118	Golaghat(19)	..	..	Bhabali Gaon	5/2/80
..	..	115	47	54	Golaghat(14)	..	..	Dhodang Gaon	5/2/81
..	..	476	194	273	Dergaon(19)	..	..	Bakuli Chapori No. 1	5/2/82
..	..	297	126	134	Dergaon(19)	..	..	Bakuli Chapori No. 2	5/2/83
..	..	544	..	525	Dergaon(14)	..	..	Nakkati Chapori	5/2/84
..	..	797	..	417	Dergaon(19)	..	..	Tinichuki Chapori	5/2/85
..	T(319) R(319)	..	..	456	Dergaon(19)	..	..	Bhakat Chapori No.2	5/2/86
..	..	877	165	70	Dergaon(20)	..	..	Bhakat Chapori No.1	5/2/87
..	T(143) R(143)	..	..	175	Dergaon(16)	..	..	Tikira-i Chapori	5/2/88
..	T(979) R(700), C(279)	..	..	847	Dergaon(16)	..	..	Alani Chapori	5/2/89
..	..	379	21	295	Golaghat(44)	..	..	Pathori No.II	5/2/90
..	..	185	141	163	Golaghat(43)	..	..	Kancha Chapori	5/2/91
..	..	240	114	27	Dergaon(12)	..	..	Bali Chapori	5/2/92
..	..	669	203	342	Dergaon(27)	..	..	Gulungdaital	5/2/93
..	..	375	15	65	Dergaon(26)	..	..	Missimi Ati	5/2/94
..	..	755	39	194	Dergaon(23)	..	..	Namtemera	5/2/95
..	..	388	25	119	Golaghat(40)	..	..	Marangial Daital	5/2/96
..	..	695	42	325	Golaghat(41)	..	..	Pathori Miri No.1	5/2/97
..	..	..	148	132	Dergaon(14)	Wednesday	..	Rangagora Chapori	5/2/98
..	..	..	381	443	Dergaon(12)	..	..	Opartemera	5/2/99
..	.	84	78	54	Dergaon(12)	..	..	Likson Chapori	5/2/100
..	.	562	112	41	Dergaon(12)	..	..	Kanfala Chapori	5/2/101
..	..	610	231	145	Dergaon(13)	Sunday, Friday		Bongaon	5/2/102
.	..	718	461	170	Dergaon(13)	..	..	Leblebipathar	5/2/103
-	..	403	42	67	Dergaon(6)	Sunday, Friday	..	Rangamati Kaivorta	5/2/104

Police Station : DERGAON (5/2)

VILLAGE AMENITIES AND

Location Code	Name of the village	Total area of the village (in acres)	Amenities available within the village						Staple food
			Educational	Medical	Power supply	Drinking water	Communications	Postal & telegraph	
1	2	3	4	5	6	7	8	9	10
5/2/105	Cheunigaon	928	Pr.S(1)	..	..	W,TK,TW	PR,KR,T	..	Rice
5/2/105(A)	Karunating T.E.	1,993	..	..	..	W,TW	KR	..	Rice
5/2/106	Buralikson Gaon	649	Pr.S(1)	..	..	W,TK,TW	PR,KR,T	..	Rice & Wheat
5/2/107	Likson Gaon	766	Pr.S(3)	..	..	TK,TW	PR,KR,T	..	Rice
5/2/108	Rangamati Gaon	814	Pr.S(2), Sec.S(2)	..	..	TK,TW	PR,T	..	Rice
5/2/109	Sirish Tika	1,257	No population						
5/2/110	Natun Chapori	789	Pr.S(1)	..	..	TW	KR	..	Rice
5/2/111	Lem Chapori	1,173	Pr.S(2)	..	..	TW,R	KR	..	Rice
5/2/112	Bahguri Mirigaon	447**	Pr.S(2)**	..	..	TW **	KR	PO	Rice
5/2/113	Chawguri Chapori	310	Pr.S(1)	..	..	TW	KR	..	Rice
5/2/114	Chawguri Miri	1,321	Pr.S(1)	..	..	TW,R	KR	..	Rice & Wheat
5/2/115	Dhemaji Miri	299	Pr.S(1)	..	..	TW,R	KR	..	Rice
5/2/116	Dighalipam	586	Pr.S(1)	..	..	TW,R	KR	PO	Rice & Wheat
5/2/117	Dhemaji Kaivarta	489	Pr.S(1)	..	..	TW,R	KR	PO	Rice & Wheat
5/2/118	Bilotia Kaivarta	379**	Pr.S(1)	..	..	TW,R	KR	..	Rice & Wheat
5/2/119	Negherial Kaivarta	576	Pr.S(2), Mid.S(1)	..	..	TW,R	PR,R	..	Rice
5/2/120	Sitalpathar Habi	7,858	Pr.S(1)	..	..	W	KR	..	Rice
5/2/121	Negheriting Grant No.1	137	Pr.S(1)	..	..	TW	PR	PO	Rice
5/2/122	Negheriting Grant 215	124	Pr.S(1)	H(1)	..	W,TW	PR	..	Rice
5/2/123	Kumargaon	1,168	Pr.S(3)	..	..	W,TW,R	KR	..	Rice
5/2/124	Dergaon	454	Pr.S(2)	..	E	W,TK,TW	PR,KR	..	Rice
5/2/125	Jelehuagaon	1,059	Pr.S(3)	..	..	W,TK,TW	KR	..	Rice
5/2/126	Feta Gaon	1,122	Pr.S(3), Mid.S(2)	..	..	W,TK,TW	KR	..	Rice
5/2/127	Kamargaon	1,178	Pr.S(4), Mid.S(1)	..	E	TK,TW	PR,KR,T	PO	Rice & Wheat
5/2/128	Baruabamungaon	968	Pr.S(2)	..	..	W,TK	KR	..	Rice

DIRECTORY

Police Station : DERGAON (5/2)

LAND USE

Land use (i.e. area under different types of land use in acres, rounded to the nearest unit)					Nearest town and distance in Km	Day or days of the market, Hat, if any held in the village	Rematks including any place of religious, historical, archaeological interest	Name of the village	Location Code
Forest	Irrigated	Un-irrigated	Cultivable waste	Area not available for cultivation					
11	12	13	14	15	16	17	18	2	1
..	..	612	99	217	Dergaon(6)	..	..	Cheunigaon	5/2/105
..	..	896	725	372	Dergaon(13)	..	..	Karunating T.E.	5/2/105(A)
..	..	417	137	95	Dergaon(13)	..	..	Buralikson Gaon	5/2/106
..	..	586	81	99	Golaghat(15)	..	..	Likson Gaon	5/2/107
..	..	445	122	247	Golaghat(15)	..	..	Rangamati Gaon	5/2/108
..	..	950	57	250				Sirish Tika	5/2/109
..	..	198	500	91	Dergaon(11)	..	..	Natun Chapori	5/2/110
..	..	568	558	47	Dergaon(9)	..	..	Lem Chapori	5/2/111
..	..	300	94	53	Dergaon(5)	..	..	Bahguri Mirigaon	5/2/112
..	..	227	47	36	Dergaon(6)	..	..	Chawguri Chapori	5/2/113
..	..	967	62	292	Dergaon(5)	..	..	Chawguri Miri	5/2/114
..	..	159	..	140	Dergaon(4)	..	..	Dhemaji Miri	5/2/115
..	..	400	72	114	Dergaon(1)	..	..	Dighalipam	5/2/116
..	..	372	94	23	Dergaon(1)	..	..	Dhemaji Kaifarto	5/2/117
..	..	276	57	46	Dergaon(3)	..	..	Bilotia Kaivarta	5/2/118
..	..	400	63	113	Dergaon(5)	..	Siva temple	Negherial Kaivarta	5/2/119
..	..	4,600	83	3,175	Dergaon(6)	..	..	Sitalpathar Habi	5/2/120
..	..	30	40	67	Dergaon(2)	..	..	Negheriting Grant No.1	5/2/121
..	..	18	60	46	Dergaon(2)	Sunday	..	Negheriting Grant 215	5/2/122
..	..	683	195	290	Dergaon(1)	..	An old tank named "Gada Pukhuri" which commemorates the name of the Ahom King Gadadhar Singha.	Kumargaon	5/2/123
..	..	399	37	18	Dergaon(1)	..	..	Dergaon	5/2/124
..	..	781	138	140	Dergaon(1)	..	..	Jelehuagaon	5/2/125
..	..	988	66	68	Dergaon(5)	..	..	Feta Gaon	5/2/126
..	..	856	238	84	Dergaon(2)	..	..	Kamargaon	5/2/127
..	..	900	..	68	Dergaon(3)	..	..	Baruabamungaon	5/2/128

Police Station : DERGAON (5/2)

VILLAGE AMENITIES AND

Location Code	Name of the village	Total area of the village (in acres)	Amenities available within the village						Staple food
			Educational	Medical	Power supply	Drinking water	Communi-cations	Postal & telegprph	
1	2	3	4	5	6	7	8	9	10
5/2/129	Khangia	992	Pr.S(2), Mid.S(1)	..	E	W,TK,TW	KR	..	Rice
5/2/130	Hahpanigaon	1,000	Pr.S(1)	..	..	W,TK	KR	..	Rice
5/2/131	Dhodang Goriagaon	1,413	Pr.S(3)	..	E	TK,TW	PR,KR,T	..	Rice
5/2/132	Batiparia Lukumai	985	Pr.S(4), Mid.S(1)	..	E	W,TK,TW	KR	..	Rice & Wheat
5/2/133	Domjoria Kocholial	1,451	Pr.S(3), Mid.S(1), Sec.S(1)	..	..	W,TK	KR	..	Rice & Wheat
5/2/134	Batiparia Goria	1,174	Pr.S(3)	..	..	TK,TW	PR,KR	PO	Rice & Wheat
5/2/135	Gurgogania Gaon (Jogania)	1,659	Pr.S(3), Mid.S(1)	..	E	TK,TW	PR,KR	PO	Rice & Wheat
5/2/136	Alengmuria Gaon	871	Pr.S(2)	..	..	TK,TW	PR,KR	..	Rice & Wheat
5/2/137	Rangdhali	1,394	Pr.S(1)	..	..	TK,TW	PR,KR	..	Rice & Wheat
5/2/138	Molia Gaon	1,593	Pr.S(1), Mid.S(1)	..	..	TK,TW	PR,KR	..	Rice & Wheat
5/2/139	Hatiekhowa	1,088	Pr.S(1), Mid.S(1)	..	..	TK,TW	PR,KR	PO	Rice & Wheat
5/2/140	Majukuchi	1,097	Pr.S(3)	..	..	W,TK	PR	..	Rice
5/2/141	Gohanigaon	737	Pr.S(2), Mid.S(1)	..	..	TK	PR,KR	..	Rice & Wheat
5/2/142	Anaigharia	1,442	Pr.S(3)	..	..	W,TK,TW, R	PR,KR	PO	Rice
5/2/143	Kukurapuhia	533	Pr.S(1)	..	..	TK	PR,KR	..	Rice
5/2/144	Lukara Khania	855	Pr.S(3)	..	..	TK	PR	..	Rice
5/2/145	Chomani Gaon	1,268	Pr.S(4), Mid.S(1)	H(1)	..	TK	KR	..	Rice & Wheat
5/2/146	Pahuchowa	1,086	..	..	..	TK	KR	PO	Rice & Wheat
5/2/147	Opar Khatowal	1,021	Pr.S(1)	..	..	TK	KR	..	Rice & Wheat
5/2/148	Chabuk Dhora	1,382	..	..	..	TK,R	PR,KR	..	Rice & Wheat
5/2/149	Missamara T.E.	1,529	Pr.S(1)	H(1)	..	W,TK	KR	..	Rice & Wheat
5/2/150	Rungaliting T.E.	1,529	Pr.S(1)	..	..	W	PR,KR	..	Rice & Wheat

DIRECTORY

Police Station : DERGAON (5/2)

LAND USE

Land use (i.e. area under different types of land use in acres, rounded to the nearest unit)					Nearest town and distance in Km	Day or days of the market, Hat, if any held in the village	Remarks including any place of religious, historical; archaeological interest	Name of the village	Location Code
Forest	Irrigated	Un-irrigated	Cultivable waste	Area not available for cultivation					
11	12	13	14	15	16	17	18	2	1
..	..	792	..	200	Dergaon(6)	..	..	Khangia	5/2/129
50	..	800	37	113	Dergaon(8)	..	..	Hahpanigaon	5/2/130
..	..	1,153	..	260	Dergaon(3)	..	..	Dhodang Gariagaon	5/2/131
..	..	822	..	163	Dergaon(6)	..	..	Batiparia Lukumai	5/2/132
..	..	1,051	..	400	Dergaon(8)	..	..	Domjoria Kocholial	5/2/133
..	..	966	..	208	Dergaon(11)	..	..	Batiparia Goria	5/2/134
..	..	1,438	..	221	Dergaon(9)	..	..	Gurgogania Gaon (Jogania)	5/2/135
..	..	814	..	57	Golaghat(9)	..	..	Alengmuria Gaon	5/2/136
..	..	1,236	38	120	Dergaon(13)	..	..	Rangdhali	5/2/137
..	..	1,232	184	177	Golaghat(10)	..	Buragohain's Maidam of Ahom period and a "Siva Temple" are located here.	Molia Gaon	5/2/138
..	..	955	37	96	Golaghat(10)	..	..	Hatiekhowa	5/2/139
..	..	109	714	274	Golaghat(20)	..	..	Majukuchi	5/2/140
..	..	462	..	275	Dergaon(15)	..	..	Gohanigaon	5/2/141
..	..	1,142	100	200	Dergaon(14)	..	..	Anaigharia	5/2/142
..	..	447	..	86	Golaghat(20)	..	..	Kukurapuhia	5/2/143
..	..	707	..	148	Golaghat(15)	..	..	Lukura Khania	5/2/144
..	..	..	926	342	Golaghat(14)	..	..	Chomani Gaon	5/2/145
..	..	900	105	81	Golaghat(15)	..	..	Pahuchowa	5/2/146
17	T(853) C(653), TK(200)	..	71	80	Golaghat(22)	..	..	Opar Khatowal	5/2/147
..	..	900	400	82	Golaghat(22)	..	.	Chabuk Dhora	5/2/148
..	T(452) C(202), TK(250)	453	224	400	Dergaon(10)	Sunday	..	Missamara T.E.	5/2/149
..	..	795	334	400	Dergaon(6)	..	..	Rungaliting T.E.	5/2/150

Police Station : DERGAON (5/2)

VILLAGE AMENITIES AND

Location Code	Name of the village	Total area of the village (in acres)	Amenities available within the village						Staple food
			Educational	Medical	Power supply	Drinking water	Communications	Postal & telegraph	
1	2	3	4	5	6	7	8	9	10
5/2/151	Bonn T.E.	1,626	Pr.S(2)	H(1)	..	W,TW	PR,KR	..	Rice & Wheat
5/2/152	Bonnowaripur T.E.	458	..	H(1)	..	TW	KR	..	Rice
5/2/153	Badulipara T.E.	2,014	Pr.S(2)	H(1)	..	W	PR,KR,T	P&TO	Rice & Wheat
5/2/154	Rungamati T.E.	803	..	H(1)	..	W	PR,KR	PO	Rice & Wheat
5/2/155	Gariazan T.E.	1,227	Pr.S(1)	H(1)	..	W	PR,KR,T	..	Rice & Wheat
5/2/156	Negheriting T.E.	1,179	Pr.S(2), Mid.S(1)	H(1)	E	W,TW	PR,KR	PO	Rice
5/2/157	Balizan T.E.	1,000	Pr.S(1)	H(1)	..	W	PR	..	Rice & Wheat
5/2/158	Barkathoni T.E.	684	Pr.S(1)	H(1)	..	TK,TW	KR	PO	Rice & Wheat
5/2/159	Sonakhat T.E.	1,098	Pr.S(1)	H(1)	..	TK,TW	KR	P&TO	Rice
5/2/160	Mohima T.E.	500	..	..	..	TK	KR	..	Rice
	Railway Areas								
5/2/R-1	Badulipara Rly. Station	N.A.	..	..	..	TK,TW	KR,T	..	Rice
5/2/R-2	Rangaliting Rly. Station	N.A.	..	..	..	TK	KR,T	..	Rice
5/2/R-3	Baruabamungaon Rly. Station	N.A.	..	..	..	TW	KR,T	..	Rice
	TOTAL FOR THE POLICE STATION	147,259	Pr.S(201), Mid.S(25), Sec.S(7)	D(1), H(17)	E(9)	W(51), TK(47), TW(109), R(53), O(4)	PR(44), KR(143), R(36), T(14)	PO(26), TO(3)	..

DIRECTORY

Police Station : DERGAON (5/2)

LAND USE

Land use (i.e. area under different types of land use in acres, rounded to the nearest unit)					Nearest town and distance in Km	Day or Days of the market, Hat, if any held in the village	Remarks including any place of religious, historical, archaeological interest	Name of the village	Location Code
Forest	Irrigated	Un-irrigated	Cultivable waste	Area not available for cultivation					
11	12	13	14	15	16	17	18	2	1
..	..	1,194	190	242	Dergaon(13)	Sunday	..	Bonn T.E.	5/2/151
..	..	177	130	151	Dergaon(13)	Sunday	..	Bonnowaripur T.E.	5/2/152
..	..	1,273	432	309	Dergaon(11)	..	..	Badulipara T.E.	5/2/153
..	..	478	72	253	Dergaon(9)	Sunday, Friday	..	Rungamati T.E.	5/2/154
..	..	720	257	250	Dergaon(9)	Friday	..	Gariazan T.E.	5/2/155
..	..	340	439	400	Dergaon(2)	Sunday	"A Siva Temple" of Ahom period.	Negheriting T.E.	5/2/156
..	..	900	..	100	Dergaon(7)	..	..	Balizan T.E.	5/2/157
..	..	381	..	303	Golaghat(10)	Friday	..	Barkathoni T.E.	5/2/158
369	T(211) TK(211)	..	149	369	Golaghat(15)	Saturday	..	Sonakhat T.E.	5/2/159
400	..	..	..	100	Golaghat(15)	..	..	Mohima T.E.	5/2/160
								Railways Areas	
..	..	..	..	..	Dergaon(20)	..	..	Badulipara Rly. Station	5/2/R-1
..	..	..	..	..	Dergaon(29)	..	..	Rangaliting Rly. Station	5/2/R-2
..	..	..	..	..	Dergaon(2)	..	..	Baruabamungaon Rly. Station	5/2/R-3
2,479	T(9,390), C(3,233) W(488), TK(661), TW(1,440), R(3,568)	73,087	24,654	37,649				TOTAL FOR THE POLICE STATION	

Police Station : GOLAGHAT (5/3)

VILLAGE AMENITIES AND

Location Code	Name of the village	Total area of the village (in acres)	Amenities available within the village						Staple food
			Educational	Medical	Power supply	Drinking water	Communications	Postal & telegraph	
1	2	3	4	5	6	7	8	9	10
5/3/1	Chowguri Chapori	2,503	Pr.S(1)	..	..	R	R	..	Rice
5/3/2	Majdolapa	2,863	Pr.S(1)	..	..	TW	KR,R	..	Rice
5/3/3	Ririgaon	1,588	Pr.S(3)	..	..	TW	KR	..	Rice
5/3/4	Dhansiri Temera	1,391	Pr.S(1)	..	..	TW	PR	..	Rice
5/3/5	Bhalukaguri	3,942	Pr.S(1)	..	..	TW,R	KR	..	Rice
5/3/6	Borbali	2,652	Pr.S(1)	..	..	TW,R	R	..	Rice
5/3/7	Bonkual	1,530	Pr.S(1), Mid.S(1)	..	..	TW,R	KR	..	Rice
5/3/8	Bortika	925	Pr.S(1)	..	..	TW,R	KR	..	Rice
5/3/9	Nikori	1,261	Pr.S(3)	..	..	TW,R	KR	..	Rice
5/3/10	Hahchora	796	Pr.S(1)	..	..	W,TW	KR	..	Rice
5/3/11	Garaimari	642	Pr.S(2)	..	..	TW,R	PR	..	Rice
5/3/12	Afala	688	Pr.S(2)	..	..	TW,R	KR	..	Rice
5/3/13	Rangagora Gaon	36	Pr.S(2), Mid.S(1)	..	..	TW,R	KR	..	Rice
5/3/14	Bilotia	806	Pr.S(2), Mid.S(1)	..	..	TK,TW,R	KR	PO	Rice & Wheat
5/3/15	Budhbari	794	Pr.S(1), Mid.S(1)	..	..	TK	KR	..	Rice
5/3/16	Borpak	1,050	Pr.S(2)	..	..	R	KR	..	Rice
5/3/17	Dhodang	1,139	Pr.S(2)	..	..	TW	PR,KR	..	Rice
5/3/18	Parghat (Pasghrat)	658	Pr.S(1)	..	..	TK,TW,R	PR,KR	..	Rice
5/3/19	Karanihola	135	Pr.S(1)	H(1)	E	TK,TW,R	PR,KR	..	Rice
5/3/20	Bordihingia	568	Pr.S(3), Mid.S(1), Sec.S(1)	..	E	W,TK,TW	PR,KR	PO	Rice
5/3/21	Dihingia	847	Pr.S(1)	..	..	TK,TW	PR,KR	..	Rice
5/3/22	Gariagaon	1,941	Pr.S(1), Mid.S(1)	..	..	W,TK	PR,KR	..	Rice
5/3/23	Sonarigaon	395	Pr.S(1)	..	..	TK,R	PR,KR	..	Rice
5/3/24	Kamargaon	390	Pr.S(1)	..	..	TK,TW	PR,KR	..	Rice
5/3/25	Thengalgaon	790	Pr.S(2)	..	..	TK	KR	..	Rice & Wheat
5/3/26	Baruagaon	750	Pr.S(1)	..	..	W,TK	PR,KR	..	Rice
5/3/27	Bongaon	731	PrS.(1)	..	..	TK	PR,KR	..	Rice
5/3/28	Garigaon	738	Pr.S(1), Mid.S(1), Sec.S(1)	..	..	W,TK	PR,KR	PO	Rice & Wheat

DIRECTORY

Police Station : GOLAGHAT (5/3)

LAND USE

Land use (i.e. area under different types of land use in acres, rounded to the nearest unit)					Nearest town and distance in Km	Day or Days of the market, Hat, if any held in the village	Remarks including any place of religious, historical, archaeological interest	Name of the village	Location Code
Forest	Irrigated	Un-irrigated	Cultivable waste	Area not available for cultivation					
11	12	13	14	15	16	17	18	2	1
..	..	1,100	401	1,002	Golaghat (40)	..	..	Chowguri Chapori	5/3/1
..	..	482	1,881	500	Golaghat (24)	..	..	Majdolapa	5/3/2
..	..	1,000	260	328	Golaghat (24)	..	..	Ririgaon	5/3/3
..	..	1,220	66	105	Golaghat (27)	..	..	Dhansiri Temera	5/3/4
425	..	1,336	664	1,517	Dergaon (20)	..	..	Bhalukaguri	5/3/5
..	..	703	1,050	899	Golaghat (34)	..	..	Borbali	5/3/6
..	..	1,236	..	294	Golaghat (44)	..	..	Bonkual	5/3/7
..	..	609	..	316	Golaghat (40)	..	..	Bortika	5/3/8
178	..	1,000	62	21	Golaghat (25)	..	..	Nikori	5/3/9
..	..	434	152	210	Golaghat (22)	..	..	Hahchora	5/3/10
..	..	358	61	223	Golaghat(30)	..	..	Garaimari	5/3/11
65	..	250	250	123	Golaghat (32)	..	..	Afala	5/3/12
..	..	518	83	35	Golaghat (30)	Wednesday	..	Rangagora Gaon	5/3/13
..	..	709	57	40	Golaghat (23)	..	..	Bilotia	5/3/14
..	..	722	54	18	Golaghat (25)	..	..	Budhbari	5/3/15
..	..	693	101	256	Golaghat (32)	..	..	Borpak	5/3/16
..	..	354	600	185	Golaghat (32)	..	..	Dhodang	5/3/17
..	..	340	59	259	Golaghat (30)	..	..	Parghat (Pasghrat)	5/3/18
..	..	108	..	27	Golaghat (27)	..	..	Karanihola	5/3/19
75	..	200	206	87	Golaghat (27)	..	..	Bordihingia	5/3/20
200	..	211	400	36	Golaghat (28)	..	..	Dihingia	5/3/21
10	..	720	400	811	Dergaon (15)	..	..	Gariagaon	5/3/22
..	..	260	60	75	Golaghat (37)	..	..	Sonarigaon	5/3/23
..	..	190	110	90	Golaghat (31)	..	..	Kamargaon	5/3/24
..	..	390	200	200	Golaghat (25)	..	..	Thengalgaon	5/3/25
..	..	700	40	10	Golaghat (18)	..	..	Baruagaon	5/3/26
100	..	200	24	407	Dergaon (16)	..	..	Bongaon	5/3/27
..	..	238	300	200	Dergaon (13)	..	..	Garigaon	5/3/28

Police Station : GOLAGHAT (5/3)

VILLAGE

AMENITIES AND

Location Code	Name of the village	Total area of the village (in acres)	Amenities available within the village						Staple food
			Educational	Medical	Power supply	Drinking water	Communications	Postal & telegprph	
1	2	3	4	5	6	7	8	9	10
5/3/29	Borahigaon	578	Pr.S(1)	..	..	TK	KR	..	Rice
5/3/30	Kachupathar	576	Pr.S(1), Mid.S(1), Sec.S(1)	..	..	W,TK	PR,KR	..	Rice
5/3/31	Chowkona Bil	994	..	..	..	TK,R	PR,KR	..	Rice
5/3/32	Helochijan	154	Pr.S(1)	..	..	TK,R	PR,KR	..	Rice
5/3/33	Chongkalagaon	809	Pr.S(1)	..	..	TK	PR,KR,T	..	Rice
5/3/34	Chungiholla	450	..	..	..	R	PR,KR	..	Rice
5/3/35	Letekuchapari	672	..	..	..	O	PR	..	Rice
5/3/36	Nogaon	737	Pr.S(1), Mid.S(1), Sec.S(1)	..	..	W,TK	PR	PO	Rice
5/3/37	Boruakhat	271	Pr.S(1)	..	..	TK,TW	PR,KR,T	..	Rice & Wheat
5/3/38	Khumtaigaon	1,025	Pr.S(1)	HC(1)	..	TK,TW	PR,KR,T	TO	Rice
5/3/39	Bogariani	987	Pr.S(1)	..	..	R	KR	..	Rice
5/3/40	Butalikhowa No.I	282	..	..	..	TK,R	PR,KR	..	Rice & Wheat
5/3/41	Butalikhowa No.II	204	Pr.S(1)	..	..	TK,R	PR,KR	..	Rice & Wheat
5/3/42	Hautolihabi	834	..	..	..	R	KR	..	Rice
5/3/43	Hautoligaon	850	Pr.S(2)	..	..	TK	KR	..	Rice
5/3/44	Habichowa	1,085	Pr.S(2), Mid.S(1)	..	..	TK	KR	..	Rice
5/3/45	Malamora	1,090	Pr.S(1), Mid.S(1)	..	..	TK	KR	..	Rice
5/3/46	Patiapathar No.I	638	..	..	..	TK	KR	..	Rice
5/3/47	Patiapathar No.II	600	Pr.S(1)	..	..	TK	KR	..	Rice
5/3/48	Dabidubi	903	..	..	..	TK	KR	..	Rice
5/3/49	Garigaon	1,200	Pr.S(1)	..	..	TK	KR	..	Rice
5/3/50	Buralikson	1,400	Pr.S(1), Mid.S(1)	..	..	TK	PR,KR	..	Rice
5/3/51	Borchapari	620	Pr.S(1)	..	..	TK,R	KR	..	Rice
5/3/52	Káliáni	83	..	..	..	R	KR	..	Rice
5/3/53	Borgoriachapori	120	..	..	..	O	PR,KR	..	Rice
5/3/54	Letekuchapari	334	..	..	..	TW	PR,KR	..	Rice
5/3/55	Borgoriagaon	500	..	..	..	R	KR	..	Rice

DIRECTORY

Police Station : GOLAGHAT (5/3)

LAND USE

Land use (i.e. area under different types of land use in acres, rounded to the nearest unit)					Nearest town and distance in Km	Day or Days of the market, Hat, if any held in the village	Remarks including any place of religious, historical, archaeological interest	Name of the village	Location Code
Forest	Irrigated	Un-irrigated	Culti-vable waste	Area not available for culti-vation					
11	12	13	14	15	16	17	18	2	1
68	..	100	110	300	Golaghat (20)	..	..	Barahigaon	5/3/29
..	..	400	76	100	Golaghat (18)	..	..	Kachupathar	5/3/30
200	..	200	380	214	Golaghat (20)	..	..	Chowkona Bil	5/3/31
..	..	40	51	63	Golaghat (18)	..	..	Helochijan	5/3/32
100	..	300	213	196	Golaghat (20)	..	..	Chongkalagaon	5/3/33
4	..	250	130	66	Golaghat (20)	..	..	Chungiholla	5/3/34
..	..	200	72	400	Golaghat (15)	..	..	Letekuchapari	5/3/35
7	..	200	330	200	Golaghat (16)	..	..	Nogaon	5/3/36
..	..	41	120	110	Golaghat (15)	..	..	Boruakhat	5/3/37
..	..	566	59	400	Golaghat (16)	..	..	Khumtaigaon	5/3/38
..	..	493	165	329	Golaghat (16)	..	..	Bogariani	5/3/39
..	..	185	15	82	Golaghat (15)	..	..	Butalikhowa No.I	5/3/40
..	..	134	20	50	Golaghat (15)	..	..	Butalikhowa No.II	5/3/41
..	..	434	200	200	Golaghat (12)	..	..	Hautolihabi	5/3/42
..	..	750	50	50	Golaghat (14)	..	..	Hautoligaon	5/3/43
..	..	685	200	200	Golaghat (7)	..	..	Habichowa	5/3/44
..	..	800	90	200	Golaghat (14)	..	..	Malamora	5/3/45
..	..	300	248	90	Golaghat (14)	..	..	Patiapathar No.I	5/3/46
..	..	400	100	100	Golaghat (14)	..	..	Patiapathar No.II	5/3/47
..	..	500	300	103	Golaghat (14)	..	..	Dabidubi	5/3/48
..	..	800	250	150	Golaghat (13)	..	..	Garigaon	5/3/49
..	..	1,025	150	225	Golaghat (8)	..	..	Buralikson	5/3/50
..	..	422	22	176	Golaghat (17)	..	..	Borchapari	5/3/51
..	..	49	..	34	Golaghat (17)	..	..	Kaliani	5/3/52
..	..	20	60	40	Golaghat (17)	..	..	Borgoriachapori	5/3/53
..	..	150	84	100	Golaghat (16)	..	..	Letekuchapari	5/3/54
..	..	100	250	150	Golaghat (17)	..	..	Borgoriagaon	5/3/55

Police Station : GOLAGHAT (5/2)

VILLAGE AMENITIES AND

Location Code	Name of the village	Total area of the village (in acres)	Amenities available within the village						Staple food
			Educational	Medical	Power supply	Drinking water	Communications	Postal & telegraph	
1	2	3	4	5	6	7	8	9	10
5/3/56	Owgurichapari	400	Pr.S(1)	..	..	W	KR	..	Rice
5/3/57	Moran Bi l	129	No population						
5/3/58	Pankagaon	312	Pr.S(1)	..	..	W,R	KR	..	Rice
5/3/59	Pankapathar	728	Pr.S(1)	..	..	W,R	KR	..	Rice.
5/3/60	Rangbong Pathar No.3	490	..	..	..	W	KR	..	Rice
5/3/61	Rangbong Pathar No.1	700	Pr.S(1)	..	..	W,R	KR	..	Rice
5/3/62	Rangbong Pathar No.2	325	..	..	..	TK,R	KR	..	Rice & Wheat
5/3/63	Rangbong Pathar No.5	920	Pr.S(1)	..	..	TW	KR	..	Rice
5/3/64	Rangbong Pathar No.4	1,000	Pr.S(2)	..	..	TW,R	KR	..	Rice
5/3/65	Buragohainkhat No.II	290	Pr.S(1)	H(1)	..	TK,TW	KR	PO	Rice
5/3/66	Jackson Grant	1,089	Mid.S(1)	..	..	W,R	KR	..	Rice
5/3/67	Buragohainkhat No.I	1,023	Pr.S(1)	..	..	W,TK	KR	..	Rice
5/3/68	Bokialgaon	254	..	..	..	W,TK,R	KR	..	Rice & Wheat
5/3/69	Samukjan	528	Pr.S(1)	..	..	TK,R	KR	..	Rice
5/3/70	Nahorchola	693	Pr.S(1)	..	..	TK,R	KR	..	Rice
5/3/71	Fulbari	528	Pr.S(1)	..	..	TK,R	KR	..	Rice & Maize
5/3/72	Borchali	759	..	..	..	R	KR	..	Rice
5/3/73	Amlokchang	147	..	..	..	R	KR	..	Rice
5/3/74	Chechabil Mahkhuti No.I	396	..	..	..	R	KR	..	Rice & Wheat
5/3/75	Chechabil Mahkhuti No.II	76	No population						
5/3/76	Miripathar	383	Pr.S(1)	..	..	TK	KR	..	Rice & Wheat
5/3/77	Dholagaon	396	Pr.S(1)	..	..	TK	KR	..	Rice & Wheat
5/3/78	Pankial	330	Pr.S(1), Mid.S(1)	..	..	TK,TW,R	PR,KR	PO	Rice & Wheat
5/3/79	Halowa	96	..	..	..	R	PR,KR	..	Rice

DIRECTORY

Police Station : GOLAGHAT (5/3)

LAND USE

Land use (i.e. area under different types of land use in acres, rounded to the nearest unit)					Nearest town and distance in Km	Day or days of the market, Hat, if any held in the village	Remarks including any place of religious, historical, archaeological interest	Name of the village	Location Code
Forest	Irrigated	Un-irrigated	Cultivable waste	Area not available for cultivation					
11	12	13	14	15	16	17	18	2	1
..	..	100	100	200	Golaghat (14)	..	..	Owgurichapori	5/3/56
..	..	129	..	..				Moran Bil	5/3/57
2	T(10) R(10)	216	20	64	Golaghat (17)	..	..	Pankagaon	5/3/58
11	..	500	69	148	Golaghat (17)	..	..	Pankapathar	5/3/59
30	..	250	90	120	Golaghat (20)	..	..	Rangbong Pathar No.3	5/3/60
50	..	300	150	200	Golaghat (23)	..	..	Rangbong Pathar No.1	5/3/61
25	T(70) R(70)	..	80	150	Golaghat (20)	..	..	Rangbong Pathar No.2	5/3/62
20	..	400	300	200	Golaghat (19)	..	..	Rangbong Pathar No.5	5/3/63
100	..	550	150	200	Golaghat (20)	..	..	Rangbong Pathar No.4	5/3/64
..	T(98) TK(98)	109	19	64	Golaghat (34)	..	..	Buragohainkhat No.II	5/3/65
3	T(558), W(220), TK(338)	459	3	66	Golaghat (20)	..	..	Jackson Grant	5/3/66
33	T(99), W(69), TK(30)	627	33	231	Golaghat (18)	..	..	Buragohainkhat No.I	5/3/67
33	T(3) R(3)	86	33	99	Golaghat (20)	..	..	Bokialgaon	5/3/68
132	T(132) R(132)	132	99	33	Golaghat (46)	..	..	Samukjan	5/3/69
33	T(132), TK(40), R(92)	264	231	33	Golaghat (40)	..	..	Nahorchola	5/3/70
..	..	462	6	60	Golaghat (32)	..	..	Fulbari	5/3/71
..	..	627	..	132	Golaghat (26)	..	..	Borchali	5/3/72
..	..	99	5	43	Golaghat (24)	..	..	Amlokchang	5/3/73
..	..	277	88	31	Golaghat (23)	..	..	Chechabil Mahkhuti No.I	5/3/74
..	..	33	29	14				Chechabil Mahkhuti No.II	5/3/75
..	..	250	80	53	Golaghat (17)	..	..	Miripathar	5/3/76
..	..	350	33	13	Golaghat (15)	..	..	Dholagaon	5/3/77
13	..	264	..	53	Golaghat (18)	..	..	Pankial	5/3/78
..	..	80	..	16	Golaghat (20)	..	..	Halowa	5/3/79

Police Station : GOLAGHAT (5/3)

VILLAGE AMENITIES AND

Location Code	Name of the Village	Total area of the village (in acres)	Amenities available within the village						
			Educational	Medical	Power supply	Drinking water	Communications	Postal & telegraph	Staple food
1	2	3	4	5	6	7	8	9	10
5/3/80	Kenduguri	924	Pr S(1)			O	PR,KR		Rice & Wheat
5/3/81	Jathipatia	158	Pr S(1)			TK,R	KR	PO	Rice & Wheat
5/3/82	Mithaamchapari	492	Pr S(1)			TK	KR	PO	Rice & Wheat
5/3/83	Dhansirichapari	198				O	KR		Rice
5/3/84	Kardaiguri	330	Pr S(1)			O	PR,KR,T		Rice & Wheat
5/3/85	Koharpar	198				R	KR		Rice
5/3/86	Chechamukh	429		..		W,TK,R	PR,KR		Rice
5/3/87	Kaibarta No 3	594	Pr S(1)			TK,R	PR,KR		Rice
5/3/88	Kaibarta No 2	429	Pr S(2)	.		TK	PR		Rice
5/3/89	Panikara	492	Pr S(1), Mid S(1)	..		TK	PR,KR	PO	Rice
5/3/90	Teliagaon	462	Pr S(1)	..		TK	PR,KR		Rice
5/3/91	Kacharigaon	363	Pr S(1)	.		TK	KR		Rice
5/3/92	Gorungajan	106		..		W,TW	KR		Rice
5/3/93	Projabasti	99				W	KR		Rice
5/3/94	Sarorgaon	1,353	Pr S(4)		.	TK,R	PR,KR		Rice
5/3/95	Dhuliagaon	924	Pr S(2), Mid S(1)	..	..	TK,R	PR,KR		Rice
5/3/96	Dusutimukh	323		..	..	R	R		Rice
5/3/97	Balijan No 1	324		..	.	TK,TW	KR		Rice
5/3/98	Balijan No 2	660	Pr S(1)	..	..	W	KR		Rice
5/3/99	Gerukani	195	Pr S(1)	..	..	W	KR		Rice
5/3/100	Murfulani No 2	330	Pr S(1), Mid S(1)	..	..	W	KR	PO	Rice
5/3/101	Murfulani No 1	660	Pr S(1), Mid S(1)	..	..	W	KR	..	Rice
5/3/102	Dakhorapathar	251	Pr S(1)	..	..	W	KR	..	Rice
5/3/103	Chationapathar	594	Pr S(1)	..	..	W	KR	PO	Rice
5/3/104	Leteku Basti	231	Pr S(1)	..	..	W	KR	..	Rice
5/3/105	Kowari Pathar	937	Pr S(1)	..	..	TK,TW	KR	PO	Rice
5/3/106	Ultajan No II	1,303	Pr.S(2) Mid S(1)	..	..	W	PR,KR	..	Rice

DIRECTORY

Police Station : GOLAGHAT (5/3)

LAND USE

Land use (i.e. area under different types of land use in acres, rounded to the nearest unit)					Nearest town and distance in Km	Day or days of the market, Hat, if any held in the village	Remarks including any place of religious, historical archaeological interest	Name of the village	Location Code
Forest	Irrigated	Un-irrigated	Culti-vable waste	Area not available for culti-vation					
11	12	13	14	15	16	17	18	2	1
100	..	515	271	38	Golaghat (20)	..	.	Kenduguri	5/3/80
..	..	99	33	26	Golaghat (21)	Sunday	..	Jathipatia	5/3/81
27	..	264	135	66	Golaghat (21)	..	..	Mithaamchapari	5/3/82
..	..	70	99	29	Golaghat (26)	..	..	Dhansirichapari	5/3/83
..	..	147	165	18	Golaghat (20)	..	..	Kardaiguri	5/3/84
..	..	99	66	33	Golaghat (16)	..	..	Koharpar	5/3/85
..	..	115	231	83	Golaghat (16)	..	..	Chechamukh	5/3/86
..	..	251	277	66	Golaghat (15)	..	..	Kaibarta No.3	5/3/87
..	..	355	26	48	Goalghat (15)	..	..	Kaibarta No.2	5/3/88
..	..	350	23	119	Golaghat (13)	..	..	Panikara	5/3/89
..	..	363	82	17	Golaghat (15)	..	..	Teliagaon	5/3/90
..	..	297	41	25	Golaghat (16)	..	..	Kacharigaon	5/3/91
..	..	40	15	51	Golaghat (22)	..	..	Gorungajan	5/3/92
..	..	35	33	31	Golaghat (26)	..	..	Projabasti	5/3/93
..	..	1,056	195	102	Golaghat (10)	..	..	Sarorgaon	5/3/94
..	..	695	36	193	Golaghat (7)	..	..	Dhuliagaon	5/3/95
..	..	81	88	154	Golaghat (8)	..	..	Dusutimukh	5/3/96
..	..	300	..	24	Golaghat (18)	..	..	Balijan No.1	5/3/97
..	..	479	142	39	Golaghat (16)	..	..	Balijan No.2	5/3/98
..	..	168	15	12	Golaghat (17)	..	..	Gerukani	5/3/99
..	..	297	23	10	Golaghat (16)	Sunday	..	Murfulani No.2	5/3/100
..	..	528	99	33	Golaghat (18)	..	..	Murfulani No.1	5/3/101
..	..	231	5	15	Golaghat (20)	..	..	Dakhorapathar	5/3/102
..	..	561	10	23	Golaghat (17)	..	..	Chationapathar	5/3/103
..	..	185	13	33	Golaghat (16)	.	..	Leteku Basti	5/3/104
..	..	316	573	48	Golaghat (15)	..	.	Kowari Pathar	5/3/105
..	T(250) W(110) TK(140)	950	50	53	Golaghat (16)	..	..	Ultajan No.II	5/3/106

Police Station : GOLAGHAT (5/3)

VILLAGE AMENITIES AND

Location Code	Name of the Village	Total area of the village (in acres)	Amenities available within the village						Staple food
			Educational	Medical	Power supply	Drinking water	Communi-cations	Postal & telegraph	
1	2	3	4	5	6	7	8	9	10
5/3/107	Ultajan No.I	1,875	Pr.S(1)	H(1)	..	TK	KR	PO	Rice
5/3/108	Fallangani	2,815	Pr.S(2)	..	..	TK	PR	..	Rice
5/3/109	Bengkhatichuk	196	..	..	..	W	KR	..	Rice
5/3/110	Chariakhat	371	Pr.S(1)	..	..	TK	KR	..	Rice
5/3/111	Abhoyapuria	407	Pr.S(1)	..	..	TK,R	PR,KR	..	Rice
5/3/112	Korokagaon	440	Pr.S(1)	..	..	TK,TW,R	PR,KR	..	Rice
5/3/113	Salmoratup	566	..	..	..	TK	KR	..	Rice
5/3/114	Kaibarta No.1	693	Pr.S(1)	..	..	R	KR	..	Rice
5/3/115	Moinapuria	495	Pr.S(1), Sec.S(1)	..	..	R	PR	..	Rice
5/3/116	Kathkatia	179	Pr.S(1)	..	..	TK,R	PR,KR	..	Rice
5/3/117	Bebejia Likson	945	Pr.S(2)	..	..	TK	PR	..	Rice
5/3/118	Thurajan Bagan	1,220	Pr.S(1)	..	..	W	KR	..	Rice
5/3/119	Habial	802	Pr.S(2), Mid.S(1)	..	E	TK	PR	..	Rice
5/3/120	Halowa	556	Pr.S(2)	..	..	TK	KR	..	Rice
5/3/121	Kathkatia	891	Pr.S(2)	..	..	TK	PR,KR	..	Rice
5/3/122	Dhekial	858	Pr.S(2), Mid.S(2), Sec.S(1)	HC(1)	..	TK	PR,KR	..	Rice
5/3/123	Handique	330	Pr.S(1)	..	..	TK	PR	..	Rice
5/3/124	Charingia	1,226	Pr.S(1)	..	..	TK	KR	..	Rice
5/3/125	Moluahabi	486	Pr.S(1)	..	..	TK	KR	..	Rice
5/3/126	Akagaon	1,085	Pr.S(1)	..	..	TK	PR,KR	..	Rice
5/3/127	Kakotigaon	1,357	Pr.S(3), Mid.S(1)	..	..	TK	KR	PO	Rice
5/3/128	Norakowar	2,116	Pr.S(1)	..	..	TK	PR	..	Rice
5/3/129	Noragaon	4,577	Pr.S(1)	..	..	TK	PR,KR	..	Rice
5/3/130	Dolakhoria	424	Pr.S(1)	..	..	TK	KR	..	Rice
5/3/131	Senchowa No.1	1,317	Pr.S(4), Mid.S(1)	..	..	TK	PR,KR	..	Rice
5/3/132	Senchowa No.2	857	Pr.S(2)	..	..	TK	PR,KR	..	Rice
5/3/133	Bholaguri	1,230	Pr.S(1)	..	..	TK,R	KR	..	Rice
5/3/134	Napamua	364	Pr.S(2)	..	..	TK,R	PR,T	..	Rice & Wheat

DIRECTORY

Police Station : GOLAGHAT (5/3)

LAND USE

Land use (i.e. area under different types of land use in acres, rounded to the nearest unit)					Nearest town and distance in Km	Day or days of the market, Hat, if any held in the village	Remarks including any place of religious, historical, archaeological interest	Name of the village	Location Code
Forest	Irrigated	Un-irrigated	Cultivable waste	Area not available for cultivation					
11	12	13	14	15	16	17	18	2	1
..	..	270	1,503	102	Golaghat (16)	Saturday	..	Ultajan No.I	5/3/107
..	..	2,100	100	615	Golaghat (15)	..	..	Fallangani	5/3/108
..	..	173	..	23	Golaghat (8)	..	..	Bengkhatichuk	5/3/109
..	..	341	17	13	Golaghat (8)	..	..	Chariakhat	5/3/110
..	..	307	50	50	Golaghat (5)	..	..	Abhoyapuria	5/3/111
..	..	340	36	64	Golaghat (4)	..	..	Korokagaon	5/3/112
..	..	466	..	100	Golaghat (8)	..	..	Salmoratup	5/3/113
..	..	252	268	173	Golaghat (8)	Daily	..	Kaibarta No.1	5/3/114
..	..	132	251	112	Golaghat (6)	Daily	..	Moinapuria	5/3/115
..	..	129	..	50	Golaghat (5)	..	..	Kathkatia	5/3/116
..	..	722	95	128	Golaghat (6)	..	..	Bebejia Likson	5/3/117
..	..	1.111	..	109	Golaghat (13)	..	..	Thurajan Bagan	5/3/118
..	..	746	26	30	Golaghat (12)	..	..	Habial	5/3/119
..	..	500	..	56	Golaghat (14)	..	..	Halowa	5/3/120
..	..	809	30	52	Golaghat (12)	..	..	Kathkatia	5/3/121
..	..	726	99	33	Golaghat (9)	..	..	Dhekial	5/3/122
..	..	317	..	13	Golaghat (9)	..	..	Handique	5/3/123
..	..	936	134	156	Golaghat (9)	..	..	Charingia	5/3/124
..	..	407	45	34	Golaghat (7)	..	..	Moluahabi	5/3/125
..	..	1,057	3	25	Golaghat (10)	..	..	Akagaon	5/3/126
179	..	1,101	..	77	Golaghat (7)	..	..	Kakotigaon	5/3/127
..	..	1,944	56	116	Golaghat (5)	..	..	Norakowar	5/3/128
..	..	2,229	2,150	198	Golaghat (5)	..	..	Noragaon	5/3/129
..	..	351	44	29	Golaghat (8)	..	..	Dolakhoria	5/3/130
..	..	656	600	61	Golaghat (5)	..	..	Senchowa No.1	5/3/131
..	..	708	92	57	Golaghat (8)	..	..	Senchowa No.2	5/3/132
..	..	863	221	146	Golaghat (5)	..	..	Bholaguri	5/3/133
50	..	62	125	127	Golaghat (7)	..	..	Napamua	5/3/134

Police Station : GOLAGHAT (5/3)

VILLAGE AMENITIES AND

Location Code	Name of the village	Total area of the village (in acres)	Amenities available within the village						Staple food
			Educational	Medical	Power supply	Drinking water	Communi-cations	Postal & telegprph	
1	2	3	4	5	6	7	8	9	10
5/3/135	Salmora Mohkhuti	561	..	.	..	TK,R	PR,KR,T	..	Rice & Wheat
5/3/136	Gosai Satra	572	Pr.S(2)	..	..	W,TK	PR,KR,T	PO	Rice & Wheat
5/3/137	Dhansiripar	1,455	Pr.S(1)	..	..	R	PR,KR	..	Rice & Wheat
5/3/138	Moukhowa Grant	809	..	..	..	TK	PR,KR,T	..	Rice & Wheat
5/3/139	Jugibari	625	Pr.S(1)	..	..	TK	KR	..	Rice & Wheat
5/3/140	Padumanigaon	449	Pr.S(1)	HC(1)	..	TK	PR,KR	PO	Rice
5/3/141	Bogorijeng	726	Pr.S(1)	..	..	TK	PR,KR	..	Rice
5/3/142	Kachugaon	987	Pr.S(1), Mid.S(1)	..	..	TK	KR	PO	Rice
5/3/143	Chelengi	799	..	..	..	TK	PR,KR	..	Rice
5/3/144	Golampati	421	Pr.S(1)	..	..	TK	PR,KR	..	Rice
5/3/145	Golaghat Grant	176	..	..	..	TK	KR	-	Rice
5/3/146	Bhogagaon	693	Pr.S(1)	..	..	TK	PR,KR	..	Rice
5/3/147	Kaborugaon	1,145	Pr.S(2)	..	..	TK	PR,KR	..	Rice
5/3/148	Bongaon	924	Pr.S(1), Mid.S(1)	..	..	TK	PR,KR	..	Rice
5/3/149	Chinatoli	495	Pr.S(3), Sec.S(1)	..	..	TK	PR,KR	..	Rice
5/3/150	Amolapatigaon	252	Pr.S(1)	..	..	TK	PR,KR	..	Rice
5/3/151	Kathkatia	726	Pr.S(1)	..	..	R	KR	..	Rice
5/3/152	Bengenakhowa Grant	940	Pr.S(1)	..	..	TK	PR,KR	..	Rice
5/3/153	Bengenakhowa Gaon	660	..	..	..	TK	KR	..	Rice
5/3/154	Borphukanarkhat	1,056	Pr.S(1)	..	..	TK	KR	..	Rice
5/3/155	Torphat	N.A.	..	..	..	TW	KR	..	Rice
5/3/156	Chetiagaon	879	Pr.S(1)	..	..	TK	KR	..	Rice
5/3/157	Senchowagaon	991	Pr.S(2)	..	..	TK	PR	..	Rice & Wheat
5/3/158	Bongaon	944	Pr.S(1)	..	..	TK	PR,KR	..	Rice & Wheat
5/3/159	Bortingnausalia	1,101	Pr.S(2), Mid.S(1)	..	..	TK	PR,KR	..	Rice
5/3/160	Dakhinhengra Grant No.82	1,187	Pr.S(1)	..	..	TK	PR,KR	..	Rice

DIRECTORY

Police Station : GOLAGHAT (5/3)

LAND USE

Land use (i.e. area under different types of land use in acres, rounded to the nearest unit)					Nearest town and distance in Km	Day or days of the market, Hat, if any held in the village	Remarks including any place of religious, historical, archaeological interest	Name of the village	Location Code
Forest	Irrigated	Un-irrigated	Cultivable waste	Area not available for cultivation					
11	12	13	14	15	16	17	18	2	1
..	..	343	66	152	Golaghat (4)	..	..	Salmora Mohkhuti	5/3/135
1	..	379	48	144	Golaghat (4)	..	..	Gosai Satra	5/3/136
..	..	1,063	77	315	Golaghat (2)	..	..	Dhansiripar	5/3/137
..	..	792	..	17	Golaghat (1)	..	..	Moukhowa Grant	5/3/138
..	..	560	32	33	Golaghat (2)	..	..	Jugibari	5/3/139
..	..	251	86	112	Golaghat (5)	..	..	Padumanigaon	5/3/140
..	..	363	264	99	Golaghat (6)	..	..	Bogorijeng	5/3/141
..	..	871	46	70	Golaghat (1)	..	..	Kachugaon	5/3/142
..	T(224) TK(224)	250	306	19	Golaghat (2)	..	..	Chelengi	5/3/143
..	..	153	150	118	Golaghat (2)	..	..	Golampati	5/3/144
..	..	132	27	17	Golaghat (1)	..	..	Golaghat Grant	5/3/145
..	..	594	33	66	Golaghat (1)	..	..	Bhogagaon	5/3/146
..	..	1,033	44	68	Golaghat (3)	..	..	Kaborugaon	5/3/147
100	..	725	13	86	Golaghat (1)	..	..	Bongaon	5/3/148
..	..	445	20	30	Golaghat (1)	..	..	Chinatoli	5/3/149
..	..	232	4	16	Golaghat (1)	..	..	Amolapatigaon	5/3/150
30	..	225	198	273	Golaghat (2)	..	..	Kathkatia	5/3/151
.	..	680	59	201	Golaghat (1)	..	..	Bengenakhowa Grant	5/3/152
..	..	591	..	69	Golaghat (1)	..	..	Bengenakhowa Gaon	5/3/153
..	..	1,022	4	30	Golaghat (2)	..	..	Borphukanarkhat	5/3/154
..	..	..	..	..	Golaghat (6)	..	..	Torphat	5/3/155
..	..	726	64	89	Golaghat (10)	..	..	Chetiagaon	5/3/156
..	..	598	9	384	Golaghat (7)	..	..	Senchowagaon	5/3/157
..	..	650	117	177	Golaghat (6)	..	..	Bongaon	5/3/158
..	..	864	101	136	Golaghat (7)	..	..	Bortingnausalia	5/3/159
..	..	1,161	9	17	Golaghat (10)	..	..	Dakhinhengra Grant No.82	5/3/160

Police Station : GOLAGHAT (5/3)

VILLAGE AMENITIES AND

Location Code	Name of the village	Total area of the village (in acres)	Amenities available within the village						Staple food
			Educational	Medical	Power supply	Drinking water	Communications	Postal & telegraph	
1	2	3	4	5	6	7	8	9	10
5/3/161	Chotajankatoni Pathar	1,205	Pr.S(1)	..	E	TK	PR,KR	PO	Rice
5/3/162	Athabari Bangal Gaon	1,159	Pr.S(1)	..	..	TK	PR,KR	PO	Rice
5/3/163	Kathiatoli	875	Pr.S(1)	..	..	TK	KR	..	Rice
5/3/164	Khumtai	820	Pr.S(2)	..	..	TK	KR	..	Rice
5/3/165	Maidamoni	732	Pr.S(1)	..	..	TK	KR	..	Rice
5/3/166	Dolakhoria	324	Pr.S(1)	..	..	TK	PR,KR	..	Rice
5/3/167	Sialekhati	1,065	Pr.S(1)	..	..	TK	PR	..	Rice
5/3/168	Bamungaon	610	Pr.S(2)	..	..	TK	PR,KR	..	Rice
5/3/169	Namsonia	356	Pr.S(1)	..	..	TK	PR,KR	..	Rice
5/3/170	Gohaigaon	631	Pr.S(1)	H(1)	E	TK	PR,KR	P&TO	Rice
5/3/171	Nausalia Pathar	863	Pr.S(2)	..	..	TK	PR,KR	..	Rice
5/3/172	Chutiagaon	872	Pr.S(1)	..	..	TK	PR	..	Rice
5/3/173	Kanoogaon	1,103	Pr.S(1)	..	..	TK	PR,KR,T	..	Rice
5/3/174	Kacharihat	932	Pr.S(3)	..	E	TK,TW	PR,KR	..	Rice
5/3/175	Raidangia	1,223	Pr.S(3), Mid.S(1)	..	..	TK,TW	PR,KR	..	Rice
5/3/176	Gohaigaon	858	Pr.S(2), Mid.S(1)	..	..	TK,TW	PR,KR,T	..	Rice
5/3/177	Mahutgaon	1,079	Pr.S(2)	..	..	TK	PR,KR	..	Rice
5/3/178	Bokolaigaon	957	Pr.S(1)	..	..	TK	KR	..	Rice
5/3/179	Kapahuting	990	..	..	..	W	KR	..	Rice
5/3/180	Kumargaon	792	Pr.S(2)	..	..	TK,TW	PR,KR	..	Rice
5/3/181	Bocha	657	Pr.S(1)	..	..	TK,TW	PR,KR	..	Rice
5/3/182	Bokotial	710	Pr.S(1)	..	..	TK	PR,KR	..	Rice
5/3/183	Kharjan	444	Pr.S(1)	..	..	TK	PR,KR	..	Rice
5/3/184	Da-Borahi	766	Pr.S(1)	..	..	TK,TW	PR,KR	..	Rice
5/3/185	Na-Pamua	693	Pr.S(2)	..	..	TK	PR,KR	..	Rice
5/3/186	Hahchora	216	..	..	..	TW,O	R	..	Rice
5/3/187	Da-Chamua	934	Pr.S(1)	..	..	W,TK	KR	..	Rice
5/3/188	Gojalitup	1,004	..	..	..	O	KR	..	Rice
5/3/189	Borpatharua	340	Pr.S(2)	..	..	TW	PR,KR	PO	Rice
5/3/190	Dagaon	131	Pr.S(1)	..	..	TK	PR	..	Rice
5/3/191	Chokardhora	926	..	..	..	TK	PR,KR,T	..	Rice

DIRECTORY

Police Station : GOLAGHAT (5/3)

LAND USE

Land use (i.e. area under different types of land use in acres, rounded to the nearest unit)					Nearest town and distance in Km	Day or days of the market, Hat, if any held in the village	Remarks including any place of religious, historical, archaeological interest	Name of the village	Location Code
Forest	Irrigated	Un-irrigated	Cultivable waste	Area not available for cultivation					
11	12	13	14	15	16	17	18	2	1
..	..	705	300	200	Golaghat (12)	Sunday	..	Chotajankatoni Pathar	5/3/161
..	..	559	250	350	Golaghat (16)	..	..	Athabari Bangal Gaon	5/3/162
..	..	635	184	56	Golaghat (8)	..	..	Kathiatoli	5/3/163
..	..	542	184	94	Golaghat (5)	..	..	Khumtai	5/3/164
..	..	518	179	35	Golaghat (5)	..	..	Maidamoni	5/3/165
.	..	190	60	74	Golaghat (6)	..	..	Dolakhoria	5/3/166
..	..	911	78	76	Golaghat (5)	..	..	Sialekhati	5/3/167
..	..	501	74	35	Golaghat (6)	..	..	Bamungaon	5/3/168
..	..	283	49	24	Golaghat (8)	..	..	Namsonia	5/3/169
..	..	481	43	107	Golaghat (6)	..	..	Gohaigaon	5/3/170
..	..	579	182	102	Golaghat (7)	..	..	Nausalia Pathar	5/3/171
..	..	549	215	108	Golaghat (6)	..	..	Chutiagaon	5/3/172
..	..	791	95	217	Golaghat (7)	Sunday	..	Kanoogaon	5/3/173
..	..	647	117	168	Golaghat (4)	..	..	Kacharihat	5/3/174
..	..	1,097	55	71	Golaghat (4)	..	..	Raidangia	5/3/175
..	..	825	..	33	Golaghat (6)	..	..	Gohaigaon	5/3/176
..	..	891	119	69	Golaghat (10)	..	..	Mahutgaon	5/3/177
..	..	544	66	347	Golaghat (13)	..	..	Bokolaigaon	5/3/178
..	..	494	10	486	Golaghat (10)	..	..	Kapahuting	5/3/179
..	..	396	98	298	Golaghat (14)	..	..	Kumargaon	5/3/180
..	..	518	95	44	Golaghat (14)	..	..	Bocha	5/3/181
..	..	567	68	75	Golaghat (11)	..	..	Bokotial	5/3/182
..	..	400	20	24	Golaghat (11)	Wednesday	..	Kharjan	5/3/183
..	..	663	56	47	Golaghat (11)		..	Da-Borahi	5/3/184
..	..	432	192	69	Golaghat (15)	..	..	Na-Pamua	5/3/185
..	..	178	..	38	Golaghat (3)	..	..	Hahchora	5/3/186
66	..	483	261	124	Golaghat (5)	..	..	Da-Chamua	5/3/187
231	..	430	..	343	Golaghat (6)	..	..	Gojalitup	5/3/188
..	..	79	200	61	Golaghat (6)	..	..	Borpatharua	5/3/189
1	..	100	..	30	Golaghat(2)	..	..	Dagaon	5/3/190
..	..	534	110	282	Golaghat(2)	..	..	Chokardhora	5/3/191

Police Station : GOLAGHAT (5/3)

VILLAGE AMENITIES AND

Location Code	Name of the village	Total area of the village (in acres)	Amenities available within the village						Staple food
			Educational	Medical	Power supply	Drinking water	Communications	Postal & telegraph	
	2	3	4	5	6	7	8	9	10
5/3/192	Rupkalia	1,054	Pr.S(2)	..	..	TK	KR,T	..	Rice
5/3/193	Tirual	1,264	Pr.S(4), Mid.S(1)	..	..	TK,TW	PR,KR,T	..	Rice
5/3/194	Furkating Town	148	Pr.S(1), Sec.S(1)	..	E	TK,TW	PR,KR,T	P&TO	Rice & Wheat
5/3/195	Fatowal	765	Pr.S(1)	..	..	TK,TW	KR	..	Rice
5/3/196	Dolowjan	413	Pr.S(1)	..	..	TK	KR	..	Rice
5/3/197	Bambarahi	509	..	..	..	TK	PR,KR,T	..	Rice & Wheat
5/3/198	Athgaon	780	Pr.S(2)	..	..	TK	PR,KR	..	Rice & Wheat
5/3/199	Borahi	350	..	..	..	TK	PR,KR	..	Rice & Wheat
5/3/200	Sorukachari	353	Pr.S(1), Mid.S(1)	..	..	W,TK	PR,KR	..	Rice
5/3/201	Ahomgaon	638	Pr.S(3)	..	..	TK	PR,KR	..	Rice
5/3/202	Borkachari	379	Pr.S(2), Mid.S(1)	..	..	TK,TW	PR,KR	PO	Rice
5/3/203	Gualgaon	988	Pr.S(2)	..	..	TK	PR,KR	..	Rice
5/3/204	Japarachuk	72	No population						
5/3/205	Aitonia Miri	652	Pr.S(1)	..	..	W	KR	..	Rice & Wheat
5/3/206	Garigaon	363	Pr.S(1)	..	..	W	KR	..	Rice & Wheat
5/3/207	Kacharigaon No.1	493	..	..	..	TK	KR,T	..	Rice & Wheat
5/3/208	Kachuaniholla	247	Pr.S(2)	..	..	TK,TW	KR,T	..	Rice & Wheat
5/3/209	Sigaijan	152	..	..	..	TK	KR,T	..	Rice & Wheat
5/3/210	Gualtup	101	..	..	E	TW	KR	..	Rice & Wheat
5/3/211	Kowaripathar	157	..	..	..	W,R	KR	..	Rice & Wheat
5/3/212	Ghogorapathar	168	No population						
5/3/213	Nogoragaon	363	Pr.S(1)	..	..	TK,TW	KR,T	..	Rice & Wheat
5/3/214	Chakialting	112	Pr.S(1), Mid.S(1)	..	..	TW	KR	..	Rice
5/3/215	Gelapani	43	No population						

DIRECTORY

Police Station : GOLAGHAT(5/3)

LAND USE

Land use (i.e area under different types of land use in acres, rounded to the nearest unit)					Nearest town and distance in Km	Day or days of the market, Hat, if any held in the village	Remarks including any place of religious, historical, archaeological interest	Name of the village	Location Code
Forest	Irrigated	Un-irrigated	Culti-vable waste	Area not available for culti-vation					
11	12	13	14	15	16	17	18	2	1
..	..	919	53	82	Golaghat(5)	..	..	Rupkalia	5/3/192
10	..	1,200	33	21	Golaghat(6)	..	..	Tirual	5/3/193
..	..	100	..	48	Golaghat(6)	..	..	Furkating Town	5/3/194
50	..	600	94	21	Golaghat(9)	..	..	Fatowal	5/3/195
12	..	300	23	78	Golaghat(8)	..	..	Dolowjan	5/3/196
..	..	305	86	118	Golaghat(7)	..	..	Bambarahi	5/3/197
..	..	618	23	139	Golaghat(6)	..	..	Athgaon	5/3/198
..	..	280	9	61	Golaghat(10)	..	..	Borahi	5/3/199
..	..	274	64	15	Golaghat(6)	..	..	Sorukachari	5/3/200
..	..	441	132	65	Golaghat(3)	..	..	Ahomgaon	5/3/201
..	..	304	52	23	Golaghat(12)	..	..	Borkachari	5/3/202
..	..	772	66	150	Golaghat(9)	..	..	Gualgaon	5/3/203
..	..	72	..	..				Japarachuk	5/3/204
46	..	348	73	185	Golaghat(8)	..	..	Aitonia Miri	5/3/205
6	..	330	7	20	Golaghat(6)	..	..	Garigaon	5/3/206
..	..	306	77	110	Golaghat(7)	Sunday	..	Kacharigaon No.1	5/3/207
..	..	198	6	43	Golaghat(8)	Sunday	..	Kachuaniholla	5/3/208
..	..	132	5	15	Golaghat(8)	..	..	Sigaijan	5/3/209
..	..	67	6	28	Golaghat(10)	..	..	Gualtup	5/3/210
..	T(66) C(66)	..	66	25	Golaghat(10)	..	..	Kowaripathar	5/3/211
..	..	147	21	..				Ghogorapathar	5/3/212
36	..	175	28	124	Golaghat(9)	..	..	Nogoragaon	5/3/213
14	..	36	46	16	Golaghat(9)	..	..	Chakialting	5/3/214
5	..	28	10	..				Gelapani	5/3/215

Police Station : GOLAGHAT (5/3)

VILLAGE AMENITIES AND

Location Code	Name of the village	Total area of the village (in acres)	Amenitie avaiiable within the village						
			Educational	Medica	Power supply	Drinking water	Communi-cations	Postal & telegraph	Staple food
1	2	3	4	5	6	7	8	9	10
5/3/216	Sipahibari	201	..	..	..	TK	KR	..	Rice
5/3/217	Koloojan	253	..	..	E	TW	KR,T	..	Rice & Wheat
5/3/218	Kacharichuk	238	..	..	..	TK	KR,T	..	Rice & Wheat
5/3/219	Molohanitup	899	Pr.S(1)	..	..	TW	KR,T	PO	Rice
5/3/220	Naharjan Grant	561	Pr.S(1)	.	..	TW	KR	..	Rice
5/3/221	Jamuguri No. 1	363	Pr.S(1)	..	.	TW	PR,KR	..	Rice
5/3/222	Jamuguri No. 2	594	Pr.S(1)	..	..	TK	KR	..	Rice & Wheat
5/3/223	Borjan No. 2	700	..	..	..	TK,TW	PR,KR	..	Rice
5/3/224	Borjan No.-1	302	Pr.S(1)	.	.	W,TK,TW	KR		Rice
5/3/225	Hatigorh Matikhola	796	Pr.S(1)	.	..	TW	KR		Rice
5/3/226	Charipuria	396	Pr.S(1)	..	..	TK	KR	..	Rice
5/3/227	Chowdang	585	.	..	.	W	PR	..	Rice
5/3/228	Fechual	910	Pr.S(4), Mid.S(1)	..	E	TK,R	PR	PO	Rice
5/3/229	Baruagaon	837	..	..	..	TK,TW	PR	..	Rice
5/3/230	Bamungaon	825	..	.	..	R	KR	..	Rice
5/3/231	Mahimelia	457	Pr.S(1)	..	..	W,TK	PR,KR	..	Rice
5/3/232	Gualjan	480	.	..	..	TK	KR	..	Rice
5/3/233	Bebejia	617	Pr.S(2)	..	.	W,TK	PR,KR	PO	Rice
5/3/234	Bochagaon	682	Pr.S(2)	..	..	TK	PR,KR	..	Rice
5/3/235	Mokronghabi	141	Pr.S(2)	.	..	TK	PR	.	Rice
5/3/236	Chokialgaon	445	Pr.S(1)	..	..	TK	KR	..	Rice
5/3/237	Barichowa	792	Pr.S(1)	..	..	TK,TW	PR	.	Rice
5/3/238	Sorukachari	935	Pr.S(1)	.	.	TK,TW	KR	.	Rice
5/3/239	Borkachari	429	Pr.S(1)	.	..	TK,TW	KR	..	Rice
5/3/240	Lunpuria	251	Pr.S(1)	..	..	TK,TW	KR	..	Rice
5/3/241	Kacharigaon No. 2	163		..		R	KR	.	Rice
5/3/242	Nowbaicha	638	Pr.S(1), Mid.S(1)	..	..	TW	PR,KR	.	Rice
5/3/243	Habichukia	462	Pr.S(1)	..	..	TK,TW	KR	PO	Rice
5/3/244	Puronimelia	396	Pr.S(1)	..	..	R	KR	..	Rice

DIRECTORY

Police Station . GOLAGHAT (5/3)

LAND USE

Land use (i.e area under different types of land use in acres, rounded to the nearest unit)					Nearest town and distance in Km	Day or days of the market, Hat, if any held in the village	Remarks including any place of religious, historical, archaeological interest	Name of the village	Location Code
Forest	Irrigated	Un-irrigated	Culti-vable waste	Area not available for culti-vation					
11	12	13	14	15	16	17	18	2	1
6		107	29	59	Golaghat(8)			Sipahibari	5/3/216
6		120	17	110	Golaghat(9)			Koloojan	5/3/217
3		119	40	76	Golaghat(10)			Kacharichuk	5/3/218
18		430	228	223	Golaghat(14)	Saturday		Molohanitup	5/3/219
		282	30	249	Golaghat(13)			Naharjan Grant	5/3/220
		198		165	Golaghat(12)	Saturday		Jamuguri No 1	5 3/221
		267		327	Golaghat(15)			Jamuguri No 2	5/3/222
		458	56	186	Golaghat(15)			Borjan No 2	5/3/223
		201		101	Golaghat(17)			Borjan No 1	5/3/224
		597		199	Golaghat(18)			Hatigorh Matikhola	5/3/225
		198	128	70	Golaghat(12)			Charipuria	5/3/226
		495	32	58	Golaghat(11)			Chowdang	5/3/227
		723	99	88	Golaghat(11)			Fechual	5/3/228
		397	220	220	Golaghat(10)			Baruagaon	5/3/229
		429	120	276	Golaghat(11)			Bamungaon	5/3/230
		304	37	116	Golaghat(12)			Mahimelia	5/3/231
		289	108	83	Golaghat(12)			Gualjan	5/3/232
		585	10	22	Golaghat(15)			Bebejia	5/3/233
		411	146	125	Golaghat(16)			Bochagaon	5/3/234
		36	63	42	Golaghat(13)	..		Mokronghabi	5/3/235
		409	10	26	Golaghat(16)	..	..	Chokialgaon	5 3/236
		737	22	33	Golaghat(15)			Barichowa	5/3/237
		565	100	270	Golaghat(18)			Sorukachari	5/3/238
		303	92	34	Golaghat(17)			Borkachari	5/3/239
		231		20	Golaghat(16)			Lunpuria	5/3/240
		102	10	51	Golaghat(15)			Kacharigaon No 2	5/3/241
		574	20	44	Golaghat(14)			Nowbaicha	5/3/242
		162	100	200	Golaghat(12)			Habichukia	5/3/243
		350	13	33	Golaghat(12)			Puronimelia	5/3/244

Police Station : GOLAGHAT (5/3)

VILLAGE AMENITIES AND

Location Code	Name of the Village	Total area of the village (in acres)	Amenities available within the village						Staple food
			Educational	Medical	Power supply	Drinking water	Communi-cations	Postal & telegraph	
1	2	3	4	5	6	7	8	9	10
5/3/245	Rupkalia	388	Pr.S(1)	..	..	TK,TW	KR	..	Rice
5/3/246	Jerpaigaon	393	Pr.S(1), Sec.S(1)	..	..	W,TK	KR	..	Rice
5/3/247	Chokordhora	440	Pr.S(1)	..	..	TK,TW	PR,KR	..	Rice & Wheat
5/3/248	Nowjan	330	..	..	..	TK,TW	PR,KR	..	Rice & Wheat
5/3/249	Matikhola	312	..	..	..	TW	KR	..	Rice
5/3/250	Mokrongpathar	201	..	..	..	W	KR	..	Rice
5/3/251	Nowgaon	363	Pr.S(1)	..	..	TK	KR	..	Rice
5/3/252	Khutakata	162	..	.	..	TK	KR	..	Rice
5/3/253	Singphura	726	Pr.S(2), Mid.S(1)	..	..	TK,TW	KR	..	Rice
	TEA GARDENS								
5/3/254	Radhabari T.E.	550	Pr.S(1)	H(1)	..	W,TW	KR	..	Rice & Wheat
5/3/255	Rangagora T.E.	1,606	Pr.S(1)	H(1)	..	W,TW	PR	TO	Rice & Wheat
5/3/256	Khumtai T.E.	839	Pr.S(1)	H(1)	E	TW	KR,T	TO	Rice & Wheat
5/3/257	Butolikhowa T.E.	1,076	Pr.S(1)	H(1)	..	W,TW	KR	..	Rice & Wheat
5/3/258	Hautley T.E.	2,007	Pr.S(1)	MCW(1)	..	W,TK	KR,T	PO	Rice & Wheat
5/3/259	Henduriting T.E.	1,088	..	..	E	TW	PR,T	..	Rice & Wheat
5/3/260	Borfolong T.E.	487	Pr.S(1)	H(1)	..	TK	PR	..	Rice & Wheat
5/3/261	Karunating T.E.	560	Pr.S.(1)	H(1)	..	W,TK	PR,KR	..	Rice & Wheat
5/3/262	Dooria T.E.	1,676	Pr.S(1)	H(1)	..	TK,TW	PR	TO	Rice & Wheat
5/3/263	Kaliani T.E.	420	..	..	..	TK,TW	KR	..	Rice
5/3/264	Pankagrant No.1 T.E.	396	Pr.S(1)	..	..	O	KR	..	Rice
5/3/265	Rajabari T.E.	320	..	..	..	TK	PR,KR	..	Rice
5/3/266	Govindapur T.E.	759	Pr.S(1)	..	..	TK	KR	..	Rice
5/3/267	Bogidhola T.E.	1,412	Pr.S(1)	H(1)	..	W,TK	KR	..	Rice & Wheat

DIRECTORY

Police Station : GOLAGHAT (5/3)

LAND USE

Land use (i.e. area under different types of land use in acres, rounded to the nearest unit)					Nearest town and distance in Km	Day or days of the market, Hat, if any held in the village	Remarks including any place of religious, historical archaeological interest	Name of the village	Location Code
Forest	Irrigated	Un-irrigated	Cultivable waste	Area not available for cultivation					
11	12	13	14	15	16	17	18	2	1
..	..	287	18	83	Golaghat(12)	..	..	Rupkalia	5/3/245
..	..	310	10	73	Golaghat(15)	Friday	..	Jerpaigaon	5/3/246
..	..	407	..	33	Golaghat(10)	..	..	Chokordhora	5/3/247
..	..	307	..	23	Golaghat(10)	..	..	Nowjan	5/3/248
..	..	215	26	71	Golaghat(12)	..	..	Matikhola	5/3/249
..	..	110	..	91	Golaghat(24)	..	..	Mokrongpathar	5/3/250
..	..	320	30	13	Golaghat(18)	..	..	Nowgaon	5/3/251
..	..	150	..	12	Golaghat(15)	..	..	Khutakata	5/3/252
..	..	686	..	40	Golaghat(10)	Sunday, Tuesday	..	Singphura	5/3/253
								TEA GARDENS	
..	..	399	99	52	Golaghat(10)	Saturday	..	Radhabari T.E.	5/3/254
..	..	1,196	118	292	Dergaon(10)	Wednesday	..	Rangagora T.E.	5/3/255
..	..	800	19	20	Golaghat(12)	Sunday, Wednesday	..	Khumtai T.E.	5/3/256
..	..	680	276	120	Golaghat(15)	..	..	Butolikhowa T.E.	5/3/257
..	..	1,068	702	237	Golaghat(10)	Sunday	..	Hautley T.E.	5/3/258
..	..	988	70	30	Golaghat(15)	..	..	Henduriting T.E.	5/3/259
..	..	387	75	25	Golaghat(15)	Sunday	..	Borfolong T.E.	5/3/260
..	..	460	55	45	Golaghat(12)	..	..	Karunating T.E.	5/3/261
..	T(180) TK(180)	1,186	235	75	Golaghat(12)	Sunday	..	Dooria T.E.	5/3/262
..	..	300	80	40	Golaghat(20)	..	..	Kaliani T.E.	5/3/263
..	..	349	..	47	Golaghat(26)	..	..	Pankagrant No.1 T.E.	5/3/264
..	T(20) TK(20)	200	72	28	Golaghat(17)	..	..	Rajabari T.E.	5/3/265
..	..	573	122	64	Golaghat(18)	Sunday	..	Govindapur T.E.	5/3/266
..	..	1,287	66	59	Golaghat(18)	Sunday	..	Bogidhola T.E.	5/3/267

Police Station : GOLAGHAT (5/3)

VILLAGE AMENITIES AND

Location Code	Name of the village	Total area of the village (in acres)	Amenities available within the village						Staple food
			Educational	Medical	Power supply	Drinking water	Communi-cations	Postal & telegprph	
1	2	3	4	5	6	7	8	9	10
5/3/268	Sidheswari T.E.	N.A.	..	.	..	W	KR	..	Rice
5/3/269	Mahora T.E.	2,500	Pr.S(1)	H(1)	E	TW	KR	..	Rice & Wheat
5/3/270	Bukial T.E.	500	..	..	..	TK	KR	..	Rice
5/3/271	Sephela T.E.	500	..	..	..	TK	KR	..	Rice
5/3/272	Murfulani T.E.	2,678	Pr.S(1)	H(1)	E	W	KR	PO	Rice & Wheat
5/3/273	Samraipur T.E.	670	..	..	.	W	KR	..	Rice
5/3/274	Kathoni T.E.	1,965	Pr.S(1)	H(1)	.	W,TW,R	KR	..	Rice & Wheat
5/3/275	Dholaguri T.E.	2,278	Pr.S(1)	H(1)	..	W,TW	KR	PO	Rice & Wheat
5/3/276	Daigrung T.E. No.1	4,226	Pr.S(2)	H(1)	..	W	PR,KR	P&TO	Rice & Wheat
5/3/277	Letekujan T.E.	1,000	..	H(1)	..	W	KR	..	Rice
5/3/278	Hatimara Putta T.E.	651	..	..	..	TK	KR	.	Rice & Wheat
5/3/279	Dhekiajan T.E.	N.A.	..	..	..	TK	KR	..	Rice
5/3/280	Hatimara Grant T.E.	1,617	..	..	..	O	PR	..	Rice
5/3/281	Daigrung T.E. No.2	726	..	..	..	W,TK	KR	..	Rice
5/3/282	Panka Grant No.2 T.E.	769	..	..	..	TK	KR	..	Rice
5/3/283	Daigrung T.E. No.3	429	..	..	..	W	KR	..	Rice
5/3/284	Morongi T.E.	924	Pr.S(1)	H(1)	..	TW	KR	..	Rice
5/3/285	Gorunga T.E.	1,235	Pr.S(1)	H(1)	..	TK,TW	KR	PO	Rice & Wheat
5/3/286	Abhoyjan T.E.	779	..	H(1)	..	TK	KR	PO	Rice & Wheat
5/3/287	Naharbari T.E.	596	..	H(1)	..	W,TK	KR	..	Rice & Wheat
5/3/288	Thurajan T.E.	6,000	Pr.S(1)	H(1)	..	TK	PR	..	Rice
5/3/289	Rangajan T.E. (1)	1,997	Pr.S(1)	H(1)	..	TK,TW	KR	PO	Rice
5/3/290	Rangajan T.E. (2)	500	..	.	..	TK	KR	..	Rice
5/3/291	Rangajan T.E. (3)	500	.	.	..	TK	KR	..	Rice
5/3/292	Rangajan T.E. (4)	500	..	.	..	TK	KR	..	Rice
5/3/293	Chariakhat Grant T.E.	363	..	..	..	TW	KR	..	Rice
5/3/294	Chariakhat T.E.	160	..	..	..	TW	KR	..	Rice

DIRECTORY

Police Station : GOLAGHAT (5/3)

LAND USE

Land use (i.e. area under different types of land use in acres, rounded to the nearest unit)					Nearest town and distance in Km	Day or days of the market, Hat, if any held in the village	Remarks including any place of religious, historical, archaeological interest	Name of the village	Location Code
Forest	Irrigated	Un-irrigated	Cultivable waste	Area not available for cultivation					
11	12	13	14	15	16	17	18	2	1
.	..	..	.	..	Golaghat(16)	..	.	Sidheswari T.E.	5/3/268
..	..	2,341	33	126	Golaghat(15)	Friday	..	Mahora T.E.	5/3/269
.	..	450	..	50	Golaghat(15)	.	..	Bukial T.E.	5/3/270
..	..	450	..	50	Golaghat(15)	..	..	Sephela T.E.	5/3/271
1,018	.	742	544	374	Golaghat(22)	Sunday	.	Murfulani T.E.	5/3/272
..	..	500	70	100	Golaghat(21)	..	..	Samraipur T.E.	5/3/273
..	T(111) R(111)	1,200	314	340	Golaghat(20)	Friday	..	Kathoni T.E.	5/3/274
..	T(139) W(110), TW(29)	975	796	368	Golaghat(17)	Friday	..	Dholaguri T.E.	5/3/275
.	..	3,720	400	106	Golaghat(12)	Friday	..	Daigrung T.E. No.1	5/3/276
..	.	800	110	90	Golaghat(12)	..	..	Letekujan T.E.	5/3/277
..	..	460	20	171	Golaghat(19)	Friday	..	Hatimara Putta T.E.	5/3/278
..	..	.	..	..	Golaghat(19)			Dhekiajan T.E.	5/3/279
..	..	1,406	148	63	Golaghat(23)	..	..	Hatimara Grant T.E.	5/3/280
..	..	449	33	244	Golaghat(15)	..	..	Daigrung T.E. No.2	5/3/281
..	..	466	193	110	Golaghat(28)	..	..	Panka Grant No.2 T.E.	5/3/282
..	..	266	130	33	Golaghat(15)	.	..	Daigrung T.E. No.3	5/3/283
..	..	594	180	150	Golaghat(13)	Thursday	..	Morongi T.E.	5/3/284
..	..	1,185	..	50	Golaghat(11)	Saturday	..	Gorunga T.E.	5/3/285
..	..	700	22	57	Golaghat(11)	Saturday	..	Abhoyjan T.E.	5/3/286
2	..	400	50	144	Golaghat(12)	..	..	Naharbari T.E.	5/3/287
..	..	4,900	756	344	Golaghat(5)	..	..	Thurajan T.E.	5/3/288
..	..	1,149	536	312	Golaghat(6)	Sunday	..	Rangajan T.E.(1)	5/3/289
..	..	400	..	100	Golaghat(6)	..	..	Rangajan T.E.(2)	5/3/290
..	..	400	50	50	Golaghat(6)	..	..	Rangajan T.E.(3)	5/3/291
..	.	400	50	50	Golaghat(6)	..	..	Rangajan T.E.(4)	5/3/292
..	..	163	90	110	Golaghat(7)	Thursday	.	Chariakhat Grant T.E.	5/3/293
60	..	74	..	26	Golaghat(14)	Thursday	..	Chariakhat T.E.	5/3/294

Police Station : GOLAGHAT (5/3)

VILLAGE AMENITIES AND

Location Code	Name of the Village	Total area of the village (in acres)	Amenities available within the village						Staple food
			Educational	Medical	Power supply	Drinking water	Communi-cations	Postal & telegraph	
1	2	3	4	5	6	7	8	9	10
5/3/295	North Goronga T.E.	621	Pr.S(1)	H(1)	E	TW	PR,T	P&TO	Rice & Wheat
5/3/296	Halmora T.E.	2,093	Pr S(1)	H(1)	..	TK,TW	KR,T	.	Rice & Wheat
5/3/297	Betioni T.E.	290	..	H(1)	..	TK	KR	.	Rice & Wheat
5/3/298	Padumoni T.E.	N A	..		..	TW	KR	..	Rice
5/3/299	Bengenakhowa T.E.	692	..	H(1)	E	TW	PR	TO	Rice & Wheat
5/3/300	Samnating T.E.	N A.	..		..	TK	KR		Rice
5/3/301	Bhulukiting T E	378	..	HC(1)	..	TK	KR		Rice & Wheat
5/3/302	Borting T.E	405	..	HC(1)	..	TK	KR		Rice & Wheat
5/3/303	Dakhinhengra T.E	779	Pr.S(1)	H(1)	..	TK,TW	PR		Rice & Wheat
5/3/304	Borjan T E. No.1	2,389	Pr.S(1)	H(1)	E	TW	KR	..	Rice & Wheat
5/3/305	Borjan T.E. No.2	700	Pr.S(1)	..	..	TW	KR		Rice
5/3/306	Chotajan T.E.	628	..	H(1)	..	TW	KR		Rice & Wheat
5/3/307	Bhatowbari T.E.	522	..	H(1)	..	TK,TW	KR		Rice & Wheat
5/3/308	Socketing T.E. No.1	800	Pr.S(1), Mid S(1)	H(1)	..	TK	KR		Rice & Wheat
5/3/309	Socketing T E No.2	402	Pr.S(1), Mid S(1)	H(1)	E	TW	KR		Rice
5/3/310	Kopohuating T E.	291	..	H(1)	..	TK	PR		Rice & Wheat
5/3/311	Furkating T.E	371	.	H(1)	..	TK	PR,T	TO	Rice & Wheat
5/3/312	Bhogodabari T E.	173	..		..	TK	KR	..	Rice & Wheat
5/3/313	Lakhibari T.E.	275			..	TW	KR	PO	Rice & Wheat
5/3/314	Dolowjan T.E	933			E	TW	PR,T	..	Rice & Wheat
5/3/315	Oating T.E.	N.A.				TW	KR	..	Rice & Wheat
5/3/316	Dayang T E	988	Pr.S(1)	H(1)		TW	PR,T	..	Rice & Wheat

DIRECTORY

Police Station : GOLAGHAT (5/3)

LAND USE

Land use (i.e. area under different types of land use in acres, rounded to the nearest unit)					Nearest town and distance in Km	Day or days of the market, Hat, if any held in the village	Remarks including any place of religious, historical, archaeological interest	Name of the village	Location Code
Forest	Irrigated	Un-irrigated	Cultivable waste	Area not available for cultivation					
11	12	13	14	15	16	17	18	2	1
..	T(74) W(44), TW(30)	408	64	75	Golaghat(15)	Friday	..	North Goronga T.E.	5/3/295
102	T(340) TK(280), TW(60)	804	379	468	Golaghat(3)	Friday	..	Halmora T.E.	5/3/296
..	..	230	30	30	Golaghat(12)	Friday	..	Betioni T.E.	5/3/297
..	..	.	..	..	Golaghat(10)	..	..	Padumoni T.E.	5/3/298
..	..	494	98	100	Golaghat(2)	Saturday	..	Bengenakhowa T.E.	5/3/299
..	..	..	..	..	Golaghat(8)	..	..	Samnating T.E.	5/3/300
..	..	270	70	38	Golaghat(9)	Friday	..	Bhulukiting T.E.	5/3/301
..	..	355	36	14	Golaghat(6)	..	..	Borting T.E.	5/3/302
..	.	700	44	35	Golaghat(18)	Sunday	..	Dakhinhengra T.E.	5/3/303
..	..	2,154	110	125	Golaghat(11)	..	..	Borjan T.E. No.1	5/3/304
..	..	547	50	103	Golaghat(19)	..	..	Borjan T.E. No.2	5/3/305
28	..	538	24	38	Golaghat(14)	..	..	Chotajan T.E.	5/3/306
..	..	440	22	60	Golaghat(17)	..	..	Bhatowbari T.E.	5/3/307
..	..	600	100	100	Golaghat(16)	..	..	Socketing T.E. No.1	5/3/308
..	..	134	218	50	Golaghat(16)	Friday	..	Socketing T.E. No.2	5/3/309
..	..	150	95	46	Golaghat(9)	..	..	Kopohuating T.E.	5/3/310
..	..	300	33	38	Golaghat(9)	..	..	Furkating T.E.	5/3/311
..	..	103	40	30	Golaghat(15)	Saturday	..	Bhogodabari T.E.	5/3/312
..	..	250	15	10	Golaghat(20)	Saturday	..	Lakhibari T.E.	5/3/313
..	..	480	326	127	Golaghat(9)	Friday	..	Dolowjan T.E.	5/3/314
..	..	..	..	..	Golaghat(10)	..	..	Oating T.E.	5/3/315
..	..	878	24	86	Golaghat(12)	..	..	Dayang T.E.	5/3/316

Police Station : GOLAGHAT (5/3)

VILLAGE AMENITIES AND

Location Code	Name of the village	Total area of the village (in acres)	Amenities available within the village						Staple food
			Educational	Medical	Power supply	Drinking water	Communications	Postal & telegraph	
1	2	3	4	5	6	7	8	9	10
5/3/317	Dayang Grant T.E.	1,556	..	H(1)		TK,TW	KR,T	..	Rice & Wheat
5/3/318	Jamuguri T.E.	2,381	Pr.S(1)	H(1)	..	TW	KR,T	..	Rice & Wheat
5/3/319	Balijan T.E.	349	..	H(1)	..	TW	KR	TO	Rice & Wheat
5/3/320	Wokha T.E.	2,859	Pr.S(1)	..	E	TK,TW	KR	..	Rice & Wheat
5/3/321	Ghiladhari T.E.	2,550	Pr.S(1)	H(1)	E	W,TK,TW	KR	TO	Rice & Wheat
5/3/322	Mokrong T.E.	1,257	Pr.S(1)	H(1)	E	TW	KR	PO	Rice & Wheat
	FOREST VILLAGES								
5/3/323	Torani Habi F.V.	1,570	Pr.S(2)	..	..	W	KR	..	Rice
5/3/324	Torani F.V.	N.A.	..	..	..	TK	KR	..	Rice
5/3/325	Gomariguri F.V.	5,238	Pr.S(3), Mid.S(1)	..	..	TW,R	PR	PO	Rice
5/3/326	Merapani F.V.	1,875	Pr.S(1)	..	..	TW	KR	..	Rice
5/3/327	Chowdangpathar F.V.	3,169	Pr.S(2)	..	..	TW	KR	..	Rice
5/3/328	Amguri F.V.	200	Pr.S(1)	..	..	TW	KR	..	Rice
5/3/329	Kachamari F.V	1,100	Pr.S(1)	..	..	TW	KR	..	Rice
5/3/330	Garampani F.V.	560	..	..	..	W	PR,KR	..	Rice
5/3/331	Nambar F.V.	410	Pr.S(2)	..	..	TK	KR	..	Rice
5/3/332	Lower Daigrung F.V.	60	Pr.S(1)	..	..	W,TW	KR	..	Rice
5/3/333	Sishupani Golokpur Encroachment Area F.V.	N.A.	No population						
5/3/334	Changkhati Mikir Basti F.V.	30		..	..	TW	KR	..	Rice
5/3/335	Merapani Encroachment Area F V.	2,045	Pr.S(2)	..	..	O	KR	..	Rice
5/3/336	Torani Encroachment Area F.V.	2,113	Pr.S(3)	.	.	W,TW	KR	..	Rice
5/3/337	Naharani Golokpur F.V.	N.A.	..	..	..	TW	KR	..	Rice
5/3/338	Panbari F.V.	N.A.	No population						
5/3/339	Oguri F.V.	N.A.	.	..	..	TK	KR	..	Rice
5/3/340	Joypur No.1 F.V.	N.A.	..	..	..	TK	KR	..	Rice
5/3/341	Joypur No.2 F.V.	N.A.	No population						

DIRECTORY

Police Station : GOLAGHAT (5/3)

LAND USE

Land use (i.e. area under different types of land use in acres, rounded to the nearest unit)					Nearest town and distance in Km	Day or days of the market, Hat, if any held in the village	Remarks including any place of religious, historical, archaeological interest	Name of the village	Location Code
Forest	Irrigated	Un-irrigated	Culti-vable waste	Area not available for culti-vation					
11	12	13	14	15	16	17	18	2	1
..	T(160) TK(140), TW(20)	828	494	74	Golaghat(15)	Friday	..	Dayang Garnt T.E.	5/3/317
..	.	1,231	750	400	Golaghat(10)	Thursday	..	Jamuguri T.E.	5/3/318
..	..	326	5	18	Golaghat(7)	Sunday	..	Balijan T.E.	5/3/319
..	..	1,959	583	317	Golaghat(12)	Thursday	..	Wokha T.E.	5/3/320
..	..	2,066	180	304	Golaghat(12)	..	..	Ghiladhari T.E.	5/3/321
..	..	977	160	120	Golaghat(16)	Friday	..	Mokrong T.E.	5/3/322
								FOREST VILLAGES	
200	..	1,240	20	110	Golaghat(30)	..	..	Torani Habi F.V.	5/3/323
	..	..	..	.	Golaghat(30)	..	..	Torani F.V.	5/3/324
1,828	..	2,154	251	1,005	Golaghat(24)	Tuesday	..	Gomariguri F.V.	5/3/325
50	..	1,250	150	425	Golaghat(26)	..	..	Merapani F.V.	5/3/326
700	..	2,069	100	300	Golaghat(32)	..	..	Chowdangpathar F.V.	5/3/327
50	..	..	100	50	Golaghat(20)	..	..	Amguri F.V.	5/3/328
140	..	500	160	300	Golaghat(27)	..	..	Kachamari F.V.	5/3/329
100	..	60	295	105	Golaghat(20)	..	..	Garampani F.V.	5/3/330
110	..	..	150	150	Golaghat(20)	..	..	Nambar F.V.	5/3/331
..	..	50	..	10	Golaghat(23)	..	..	Lower Daigrung F.V.	5/3/332
								Sishupani Golokpur Encroachment Area F.V.	5/3/333
12	..	7	6	5	Golaghat(20)	..	..	Changkhati Mikir Basti F.V.	5/3/334
330	..	1,550	59	106	Golaghat(28)	..	..	Merapani Encroachment Area F.V.	5/3/335
200	..	1,043	499	371	Golaghat(32)	..	..	Torani Encroachment Area F.V.	5/3/336
.	..	..	..	..	Golaghat(22)	..	..	Naharani Golokpur F.V.	5/3/337
								Panbari F.V.	5/3/338
..	..	..	..		Golaghat(27)	..	..	Oguri F.V.	5/3/339
.	..	..	..	.	Golaghat(32)	..	..	Joypur No.1 F.V.	5/3/340
								Joypur No.2 F.V.	5/3/341

Police Station : GOLAGHAT (5/3)

VILLAGE AMENITIES AND

Location Code	Name of the village	Total area of the village (in acres)	Amenities available within the village						Staple food
			Educational	Medical	Power supply	Drinking water	Communications	Postal & telegraph	
1	2	3	4	5	6	7	8	9	10
5/3/342	Jogyapur F.V.	N.A.	No population						
5/3/343	Bijoypur F.V.	N.A.	..	..	..	TW	KR	..	Rice
5/3/344	Kalaigaon F.V.	N.A.	..	..	..	TW	KR	..	Rice
5/3/345	Dineshpur F.V.	N.A.	..	..	..	W,TW	KR	..	Rice
5/3/346	Kamatapur F.V.	N.A.	..	..	..	TK	KR	..	Rice
5/3/347	Sonapur Sanghali F.V.	N.A.	..	..	..	TW	KR	..	Rice
5/3/348	Bishnupur F.V.	N.A.	..	..	.	TW	KR	..	Rice
5/3/349	Marapani Dayang Reserve Forest	N.A.	..	..	..	TW	KR,T	..	Rice
	Railway Areas								
5/3/R-1	Furkating Rly. Station	13	..	..	..	TW	KR,T	..	Rice
5/3/R-2	Kamarbondha Rly. Station	2	..	..	..	TW	KR,T	..	Rice
5/3/R-3	Socketing Rly. Station	1	..	..	..	TW	KR,T	..	Rice
5/3/R-4	Golaghat Rly. Station	2	..	..	..	TW	KR,T	..	Rice
5/3/R-5	Hautley Rly. Station	1	..	..	..	TW	KR,T	..	Rice
5/3/R-6	Khumtai Rly. Station	1	..	..	..	TW	KR,T	..	Rice
5/3/R-7	Bengenakhowa Rly. Station	1	..	..	..	TW	KR,T	..	Rice
5/3/R-8	Adharasatra Rly. Station	N.A.	No population						
5/3/R-9	Oating Rly. Station	N.A.	.	..	..	TW	KR,T	..	Rice
5/3/R-10	Jamuguri Rly. Station	N.A.	..	..	..	TW	KR,T	..	Rice
TOTAL FOR THE POLICE STATION		268,573	Pr.S(312), Mid.S(39), Sec.S(9)	H(42), MCW(1), HC(5)	E(22)	W(62), TK(211), TW(125), R(63), O(10)	PR(136), KR(310), R(5), T(42)	PO(38), TO(12)	

DIRECTORY

Police Station : GOLAGHAT (5/3)

LAND USE

Land use (i.e. area under different types of land use in acres, rounded to the nearest unit)					Nearest town and distance in Km	Day or days of the market, Hat, if any held in the village	Remarks including any place of religious, historical, archaeological interest	Name of the village	Location Code
Forest	Irrigated	Un-irrigated	Cultivable waste	Area not available for cultivation					
11	12	13	14	15	16	17	18	2	1
								Jogyapur F.V.	5/3/342
.	..	..	..	..	Golaghat(18)	..	..	Bijoypur F.V.	5/3/343
..	..	..	..	..	Golaghat(26)	..	..	Kalaigaon F.V.	5/3/344
	..	..	..	..	Golaghat(23)	..	..	Dineshpur F.V.	5/3/345
..	.	..	..	..	Golaghat(30)	..	..	Kamatapur F.V.	5/3/346
..	..	..	..	..	Golaghat(20)	..	..	Sonapur Sanghali F.V.	5/3/347
..	..	..	..	..	Golaghat(16)	..	..	Bishnupur F.V.	5/3/348
..	..	..	..	..	Golaghat(19)	..	..	Marapani Dayang Reserve Forest	5/3/349
								Railway Areas	
..	..	4	..	9	Golaghat(8)	..	..	Furkating Rly. Station	5/3/R-1
.	..	..	..	2	Golaghat(12)	..	..	Kamarbondha Rly. Station	5/3/R-2
.	.	..	..	1	Golaghat(18)	..	..	Socketing Rly. Station	5/3/R-3
.	.	..	..	2	Golaghat(1)	..	..	Golaghat Rly. Station	5/3/R-4
..	..	..	..	1	Golaghat(10)	..	..	Hautley Rly. Station	5/3/R-5
..	.	..	..	1	Golaghat(18)	..	..	Khumtai Rly. Station	5/3/R-6
..	..	..	..	1	Golaghat(21)	..	..	Bengenakhowa Rly. Station	5/3/R-7
								Adharasatra Rly. Station	5/3/R-8
..	..	..	..	..	Golaghat(12)	..	..	Oating Rly. Station	5/3/R-9
..	..	..	..	..	Golaghat(17)	..	..	Jamuguri Rly. Station	5/3/R-10
7,844	T(2,666) C(66), R(418), W(553), TK(1,490), TW(139)	174,651	41,780	41,632				TOTAL FOR THE POLICE STATION	

Police Station : JORHAT (5/7)

VILLAGE AMENITIES AND

Location Code	Name of the village	Total area of the village (in acres)	Amenities available within the village						Staple food
			Educational	Medical	Power supply	Drinking water	Communi-cations	Postal & telegprph	
1	2	3	4	5	6	7	8	9	10
5/7/1	Obhota Chapori	50	..	..	..	TW,R	KR	..	Rice
5/7/2	Lolity Chapori	92	Pr.S(1)	..	..	TW	KR	..	Ri
5/7/3	Baghmara	82	Pr.S(2)	..	..	W,TW	KR	..	Rice
5/7/4	Karang Chapori	87	Pr.S(1)	..	..	O	KR	..	Rice
5/7/5	Kalbari	155	Pr.S(1)	..	..	W,TW,R	KR	..	Rice
5/7/6	Dhankhulia	1,171	Pr.S(1), Mid.S(1)	H(1)	..	W,TW	KR	..	Rice
5/7/7	Bahphola	2,134	Pr.S(1)	..	..	TW	KR	PO	Rice
5/7/8	Neul Gaon	1,201	Pr.S(1)	..	..	TW	KR	PO	Rice
5/7/9	Kalia Suk	886	Pr.S(1)	..	..	TW,R	KR	..	Rice
5/7/10	Chenaichuk	485	Pr.S(1)	..	..	TW,R	KR	..	Rice
5/7/11	Bookara	677	Pr.S(1)	..	..	TW	KR	..	Rice
5/7/12	Dhemaji Miri	633	No population						
5/7/13	Bormukali	330	Pr.S(1)	..	..	TW	KR	..	Rice
5/7/14	Charigaon	1,847	Pr.S(1)	..	..	TW,R	KR,R	..	Rice
5/7/15	Kakati Chuk	458	..	..	..	TW,R	KR	..	Rice
5/7/16	Eparia	376	Pr.S(1)	..	..	TW,R	KR	..	Rice
5/7/17	Chaguri	684	Pr.S(1)	..	..	TW	KR	..	Rice
5/7/18	Goria Chapori	273	Pr.S(1)	..	..	TK,R,C	KR,R	..	Rice & Wheat
5/7/19	Gendheli Chapori	742	Pr.S(1)	..	..	TW,R	KR	..	Rice
5/7/20	Nam-Garumora	722	Pr.S(1), Sec.S(1)	..	..	TK,R	KR	..	Rice
5/7/21	Garumora Kaiborta	1,275	Pr.S(3)	..	..	W,TK	KR,R	..	Rice
5/7/22	Upar Garumora	N.A.	.	..	..	R	KR	..	Rice
5/7/23	Goalgaon	605	Pr.S(3), Mid.S(1)	..	..	W,TK	KR	..	Rice
5/7/24	Barmar Chapori	916	..	..	..	W,R	KR	..	Rice
5/7/25	Goaljan N.C.	975	..	..	..	TK	KR	..	Rice
5/7/26	Randhanijan	405	Pr.S(2)	..	..	TK	KR	..	Rice
5/7/27	Rengagora N.C.	185	..	..	..	R	PR	..	Rice
5/7/28	Rengagora Gaon	2,130	..	..	..	R	KR	..	Rice
5/7/29	Bhurakala No.II	509	.	..	..	W,TK	KR	..	Rice

Please read middle figure of the Location Code of Police Station Jorhat in column 1 as 6 in place of 7

DIRECTORY

Police Station : JORHAT (5/6)

LAND USE

Land use (i.e. area under different types of land use in acres, rounded to the nearest unit)					Nearest town and distance in Km	Day or days of the market, Hat, if any held in the village	Remarks including any place of religious, historical archaeological interest	Name of the village	Location Code
Forest	Irrigated	Un-irrigated	Cultivable waste	Area not available for cultivation					
11	12	13	14	15	16	17	18	2	1
..	..	30	5	15	Jorhat(37)	..	..	Obhota Chapori	5/7/1
..	..	50	10	32	Jorhat(35)	..	..	Lolity Chapori	5/7/2
..	..	50	10	22	Jorhat(13)	..	..	Baghmara	5/7/3
..	..	57	7	23	Jorhat(20)	..	..	Karang Chapori	5/7/4
..	..	130	..	25	Jorhat(27)	..	..	Kalbari	5/7/5
..	..	413	448	310	Jorhat(11)	..	..	Dhankhulia	5/7/6
..	..	1,316	433	385	Jorhat(18)	..	..	Bahphola	5/7/7
..	..	422	620	159	Jorhat(32)	..	..	Neul Gaon	5/7/8
..	..	230	404	252	Jorhat(25)	..	..	Kalia Suk	5/7/9
..	..	200	130	155	Jorhat(25)	..	..	Chenaichuk	5/7/10
..	..	70	269	338	Jorhat(7)	..	..	Bookara	5/7/11
..	..	263	370	..				Dhemaji Miri	5/7/12
.	..	125	130	75	Jorhat(19)	..	..	Bormukali	5/7/13
..	..	382	1,399	66	Jorhat(18)	..	..	Charigaon	5/7/14
..	..	165	231	62	Jorhat(25)	..	..	Kakati Chuk	5/7/15
..	..	128	116	132	Jorhat(18)	..	..	Eparia	5/7/16
..	..	258	227	199	Jorhat(30)	..	..	Chaguri	5/7/17
..	..	191	46	36	Jorhat(28)	..	..	Goria Chapori	5/7/18
..	..	503	128	111	Jorhat(18)	..	..	Gendheli Chapori	5/7/19
..	..	462	130	130	Jorhat(25)	..	..	Nam-Garumora	5/7/20
..	..	902	200	173	Jorhat(14)	..	..	Garumora Kaiborta	5/7/21
..	..	..	..	..	Jorhat(16)	..	..	Upar Garumora	5/7/22
..	..	453	19	133	Jorhat(14)	..	..	Goalgaon	5/7/23
..	..	306	206	404	Jorhat(16)	..	..	Barmar Chapori	5/7/24
..	..	207	504	264	Jorhat(14)	..	..	Goaljan N.C.	5/7/25
..	..	293	50	62	Jorhat(9)	..	..	Randhanijan	5/7/26
.	.	141	20	24	Jorhat(17)	..	..	Rengagora N.C.	5/7/27
..	.	1,187	550	393	Jorhat(13)	..	..	Rengagora Gaon	5/7/28
..	..	308	100	101	Jorhat(16)	..	..	Bhurakala No.II	5/7/29

Police Station : JORHAT (5/7)

VILLAGE AMENITIES AND

Location Code	Name of the village	Total area of the village (in acres)	Amenities available within the village						Staple food
			Educational	Medical	Power supply	Drinking water	Communications	Postal & telegraph	
1	2	3	4	5	6	7	8	9	10
5/7/30	Karikhowa Gaon	394	..	..	..	W	PR	..	Rice & Wheat
5/7/31	Puranimati Eratoli Pathar	138	..	..	..	TK	KR	..	Rice
5/7/32	Na-pamua Gaon	308	..	..	..	TK	KR	..	Rice
5/7/33	Puranimati Satra	419	Pr.S(5), Mid.S(1)	..	E	W,TK,TW	PR	..	Rice
5/7/34	Borahom Kathani	585	..	..	.	W,TK	PR,KR	..	Rice
5/7/35	Ting Tingia Bheti	822	Pr.S(1)	..	..	TK	KR	..	Rice
5/7/36	Borahom Gaon	390	..	..	..	W,TK	KR	..	Rice
5/7/37	Charingia Gaon	1,018	Pr.S(7)	..	..	W,TW	PR,KR	..	Rice
5/7/38	Parbatia Gaon	772	Pr.S(2)	..	..	TK,TW	PR,KR	..	Rice
5/7/39	Rowriah Jan	434	..	..	..	TK	KR	..	Rice & Wheat
5/7/40	Majiabheti	308	..	..	..	TK,R	KR	..	Rice
5/7/41	Borbheti	133	Pr.S(1)	.	..	W	KR	..	Rice
5/7/42	Saru Sorai Grant No.2	619	Pr.S(1)	..	..	W	KR	..	Rice & Wheat
5/7/43	Saru Sorai Chah Bagisha	338	Pr.S(1)	H(1)	E	TK,TW	KR	P&TO	Rice
5/7/44	Bhatamara Gaon	528	Pr.S(2)	..	..	TK	PR,KR	PO	Rice
5/7/45	Sensua Gaon	588	Pr.S(1)	..	..	TK	KR	..	Rice & Wheat
5/7/46	Bohotia Gaon	Agglomerated with Jorhat Town							
5/7/47	Kamala Bari	Agglomerated with Jorhat Town							
5/7/48	Sarbaibondha	Agglomerated with Jorhat Town							
5/7/49	Dhekorgorah Kumar Gaon	1,174	Pr.S(7), Sec.S(1)	MCW(1)	..	W,TK,TW, R	KR	PO	Rice
5/7/50	Gayan Gaon	3,436	Pr.S(3)	.	.	TK	KR	..	Rice
5/7/51	Kuhum Jogomia	860	Pr.S(1)	.	..	TK,TW	PR,KR	..	Rice
5/7/52	Disoikash Bamun Gaon	341	Pr.S(3), Mid.S(2)	.	E	TK	PR	..	Rice & Wheat
5/7/52-A	Disoikash Bamun Gaon	N.A.	..	.	..	TK	KR	..	Rice
5/7/53	Niz-Baligaon	613	Pr.S(1)	.	..	TK,TW	KR	..	Rice
5/7/54	Na-Hatia	432	Pr.S(1)	..	..	TK	KR	..	Rice
5/7/55	Pahumara No.2	696	Pr.S(1)	..	..	TK	KR	..	Rice
5/7/56	Pshumara No.1	429	..	..	..	TK	KR	..	Rice

DIRECTORY

Police Station : JORHAT (5/7)

LAND USE

Land use (i.e area under different types of land use in acres, rounded to the nearest unit)					Nearest town and distance in Km	Day or days of the market, Hat, if any held in the village	Remarks including any place of religious, historical, archaeological interest	Name of the village	Location Code
Forest	Irrigated	Un-irrigated	Cultivable waste	Area not available for cultivation					
11	12	13	14	15	16	17	18	2	1
..	..	344	..	50	Jorhat(16)	..	..	Karikhowa Gaon	5/7/30
..	..	100	8	30	Jorhat(15)	..	..	Puranimati Eratoli Pathar	5/7/31
..	..	200	42	66	Jorhat(12)	..	..	Na-pamua Gaon	5/7/32
.	..	233	6	180	Jorhat(10)	..	..	Puranimati Satra	5/7/33
..	..	260	291	34	Jorhat(9)	..	..	Borahom Kathani	5/7/34
..	..	340	402	80	Jorhat(9)	..	..	Ting Tingia Bheti	5/7/35
..	..	190	160	40	Jorhat(9)	..	..	Borahom Gaon	5/7/36
..	..	487	25	506	Jorhat(9)	Wednesday	..	Charingia Gaon	5/7/37
.	.	600	67	105	Jorhat(6)	..	..	Parbatia Gaon	5/7/38
..	..	318	..	116	Jorhat(11)	..	..	Rowriah Jan	5/7/39
..	..	247	..	61	Jorhat(11)	..	..	Majiabheti	5/7/40
..	..	28	80	25	Jorhat(10)	..	..	Borbheti	5/7/41
..	..	383	131	105	Jorhat(8)	..	..	Saru Sorai Grant No.2	5/7/42
..	..	281	..	57	Jorhat(8)	..	..	Saru Sorai Chah Bagisha	5/7/43
..	..	400	..	128	Jorhat(8)	..	..	Bhatamara Gaon	5/7/44
.	..	412	67	109	Jorhat(8)	Saturday	..	Sensua Gaon	5/7/45
								Bohotia Gaon	5/7/46
								Kamala Bari	5/7/47
								Sarbaibondha	5/7/48
..	.	942	40	192	Jorhat(4)	Saturday	Siva Mandir	Dhekorgorah Kumar Gaon	5/7/49
..	..	3,100	105	231	Jorhat(6)	..	..	Gayan Gaon	5/7/50
..	..	585	75	200	Jorhat(5)	..	..	Kuhum Jogomia	5/7/51
..	..	242	29	70	Jorhat(5)	.	..	Disoikash Bamun Gaon	5/7/52
..	..	..	..	..	Jorhat(5)	..	..	Disoikash BamunGaon	5/7/52-A
..	..	430	..	183	Jorhat(5)	..	..	Niz-Baligaon	5/7/53
..	..	130	200	102	Jorhat(10)	..	..	Na-Hatia	5/7/54
..	..	500	78	118	Jorhat(12)	..	..	Pahumara No.2	5/7/55
..	..	129	59	241	Jorhat(10)	..	..	Pahumara No.1	5/7/56

Police Station . JORHAT (5/6)

VILLAGE AMENITIES AND

Location Code	Name of the Village	Total area of the village (in acres)	Amenities available within the village						Staple food
			Educational	Medical	Power supply	Drinking water	Communications	Postal & telegraph	
1	2	3	4	5	6	7	8	9	10
5/7/57	Malowkhat	127	Pr S(2)	.		TK	KR		Rice
5/7/58	Malowpam	1,027	Pr S(1)			TK	KR		Rice
5/7/59	Dewri Gaon No 2	181				R	KR		Rice
5/7/60	Dewri Gaon No 1	743	Pr S(3), Mid S(1)			W,TW,R	PR,KR	PO	Rice
5/7/61	Namdewri Gaon	722	Pr S(1), Sec S(1)			W,TW	KR	PO	Rice
5/7/62	Uppar Dewri Gaon	958	Pr S(2)			TW,R	KR		Rice
5/7/63	Sonari Gaon No 1	781	Pr S(1), Mid S(1)			W,TK,TW	KR		Rice
5/7/64	Khutiapotta	1,108	Pr S(2)			W,TK,R	KR		Rice
5/7/65	Khongia Gaon	503	Pr S(2)			TK,TW	KR		Rice
5/7/66	Dekasatra Bhakat Gaon	842				TW,R	KR,R		Rice
5/7/67	Borghap Chapori	1,142				R	KR		Rice
5/7/68	Miri Gaon No 1	163		H(1)		R	KR		Rice
5/7/69	Miri Gaon No 2	734	No population						
5/7/70	Duborani Pathar	880	Pr S(1)			TK,R	KR		Rice
5/7/71	Kaibartya Gaon	543	Pr S(2)	H(1)	..	T,TK,R	PR,KR	PO	Rice
5/7/72	Raja Hauli	617	Pr S(1), Mid S(1)	MCW(1)	E	TK,TW,R	PR,KR		Rice
5/7/73	Rajatia	324	Pr S(2), Mid S(1)	..	E	TK,TW,R	PR,KR	PO	Rice & Wheat
5/7/74	Nakari Brahmin Gaon	Agglomerated with Jorhat Town							
5/7/75	Dulia Gaon	Agglomerated with Jorhat Town							
5/7/76	Nauboisa Gaon	770	Pr S(5) Mid S(2)			TK,TW	PR	PO	Rice
5/7/77	Potia Gaon	1,208	Pr S(4)	H(1)		TK,TW	PR,KR	PO	Rice
5/7/78	Fakala Pathar	818				TW	KR		Rice
5/7/79	Kumarbheti Gaon	N A	No population						
5/7/80	Major Chapori Gaon	N A	No population						
5/7/81	Natun Gohain Gaon	529				R	KR,T		Rice
5/7/82	Purani Gohain Gaon	445	Pr S(1) Mid S(1)			R	KR	PO	Rice
5/7/83	Daini Gaon	704	Pr S(2)			TW,R	T		Rice

DIRECTORY

Police Station : JORHAT (5/7)

LAND USE

Land use (i.e. area under different types of land use in acres, rounded to the nearest unit)					Nearest town and distance in Km	Day or days of the market, Hat, if any held in the village	Remarks including any place of religious, historical, archaeological interest	Name of the village	Location Code
Forest	Irrigated	Un-irrigated	Cultivable waste	Area not available for cultivation					
11	12	13	14	15	16	17	18	2	1
..	..	100	4	23	Jorhat(11)	..	Baganayati Sattra	Malowkhat	5/7/57
..	..	551	330	146	Jorhat(12)	Monday	..	Malowpam	5/7/58
..	..	74	45	62	Jorhat(14)	..	..	Dewri Gaon No.2	5/7/59
..	..	600	76	67	Jorhat(19)	..	..	Dewri Gaon No.1	5/7/60
..	..	435	30	257	Jorhat(16)	..	..	Namdewri Gaon	5/7/61
..	..	766	16	176	Jorhat(13)	..	..	Uppar Dewri Gaon	5/7/62
..	..	645	..	136	Jorhat(9)	..	..	Sonari Gaon No.1	5/7/63
..	..	588	358	162	Jorhat(11)	Friday	..	Khutiapotta	5/7/64
..	..	324	90	89	Jorhat(15)	..	..	Khongia Gaon	5/7/65
..	..	259	405	178	Jorhat(13)	..	..	Dekasatra Bhakat Gaon	5/7/66
..	..	1,025	..	117	Jorhat(10)	Tuesday	..	Borghap Chapori	5/7/67
..	..	50	63	50	Jorhat(10)	Tuesday	..	Miri Gaon No.1	5/7/68
..	..	300	200	234				Miri Gaon No.2	5/7/69
..	..	280	55	545	Jorhat(8)	Tuesday	..	Duborani Pathar	5/7/70
..	..	450	50	43	Jorhat(7)	Tuesday	..	Kaibartya Gaon	5/7/71
..	T(20) TK(10), TW(10)	400	61	136	Jorhat(4)	..	..	Raja Hauli	5/7/72
.	..	243	4	77	Jorhat(3)	..	..	Rajatia	5/7/73
								Nakari Brahmin Gaon	5/7/74
								Dulia Gaon	5/7/75
..	..	660	10	100	Jorhat(5)	..	..	Nauboisa Gaon	5/7/76
..	..	908	100	200	Jorhat(7)	..	..	Potia Gaon	5/7/77
..	..	603	66	149	Jorhat(5)	..	..	Fakala Pathar	5/7/78
								Kumarbheti Gaon	5/7/79
								Major Chapori Gaon	5/7/80
..	..	400	12	117	Jorhat(11)	..	..	Natun Gohain Gaon	5/7/81
..	..	198	82	165	Jorhat(9)	..	..	Purani Gohain Gaon	5/7/82
..	..	100	300	304	Jorhat(13)	..	..	Daini Gaon	5/7/83

Police Station : JORHAT (5/7)

VILLAGE AMENITIES AND

Location Code	Name of the village	Total area of the village (in acres)	Amenities available within the village						Staple food
			Educational	Medical	Power supply	Drinking water	Communi-cations	Postal & telegraph	
1	2	3	4	5	6	7	8	9	10
5/7/84	Makarikhuti Gaon	210				TK,TW,R	R,T		Rice
5/7/85	Kumar Gaon	437	Pr S(2), Mid S(1)			TW,R	PR,KR,T	PO	Rice
5/7/86	Kaibortya Gaon	537				R	KR,T		Rice
5/7/87	Nimati Chapori	640				R	R		ice
5/7/88	Toramai Chapori	453				R	R		Rice
5/7/89	Hizal Guri	573				R	R		Rice
5/7/90	Barhai Pam	636	No Population						
5/7/91	Borbaru Kuruka	267	No population						
5/7/92	Barkhat Gaon	407		.	.	TK,R	KR		Rice
5/7/93	Barpaik	105	Pr S(1)		..	TW,R	KR		Rice
5/7/94	Bali Chapori	485	Pr S(5), Mid S(1)			TK	KR		Rce
5/7/95	Bura Gaon	454	Pr S(1)	..	..	TK	KR	..	Rice
5/7/96	Chowtang	507	Pr S(1), Mid S(1)	.	.	TK	KR	PO	Rice
5/7/97	Pakhimaria Gaon	307	Pr S(2)			TK,R	KR	PO	Rice
5/7/98	Metale	79	Pr S(1)			TK	KR		Rice
5/7/99	Gayan Gaon	250	Pr S(1)			TK,R	KR		Rice
5/7/100	Kaparadhara	579	Pr S(1)			TK	KR		Rice
5/7/101	Chamar Gaon	606	Pr S(1)			TK,TW	KR		Rice
5/7/102	Gharphalia No 1	620	Pr S(3), Sec S(1)			TW	PR,KR		Rice
5/7/103	Gharphalia No 2	82	Pr S(1)			TK	PR,KR		Rice
5/7/104	Katohabari	758	Pr S(2)			TK	PR,KR		Rice & Whea
5/7/105	Bamungaon No 1	806	Pr S(1)		E	TK	PR,KR	..	Rice & Whea

DIRECTORY

Police Station . JORHAT (5/7)

LAND USE

Land use (i e. area under different types of land use in acres, rounded to the nearest unit)					Nearest town and distance in Km	Day or days of the market, Hat, if any held in the village	Remarks including any place of religious, historical, archaeological interest	Name of the village	Location Code
Forest	Irrigated	Un-irrigated	Cultivable waste	Area not available for cultivation					
11	12	13	14	15	16	17	18	2	1
		105	5	100	Jorhat(12)		'Khargharia Tank' of the Ahom reign	Makarikhuti Gaon	5/7/84
		300	36	101	Jorhat(13)			Kumar Gaon	5/7/85
		130	57	350	Jorhat(14)			Kaibortya Gaon	5/7/86
		300	60	280	Jorhat(16)			Nimati Chapori	5/7/87
	T(66) C(66)	100	100	187	Jorhat(19)			Toramai Chapori	5/7/88
	T(55) C(55)	200	130	188	Jorhat(10)			Hizal Guri	5/7/89
		200	306	130				Barhai Pam	5/7/90
		173	94					Borbaru Kuruka	5/7/91
		300	56	51	Jorhat(13)			Barkhat Gaon	5/7/92
		80	4	21	Jorhat(11)			Barpaik	5/7/93
		383	17	85	Jorhat(13)			Bali Chapori	5/7/94
		310	60	84	Jorhat(13)			Bura Gaon	5/7/95
		400	12	95	Jorhat(13)			Chowtang	5/7/96
	T(12) TK(5), R(7)	185	40	70	Jorhat(7)			Pakhimaria Gaon	5/7/97
	T(52) TK(52)	7		20	Jorhat(13)			Metale	5/7/98
	T(50) C(40) TK(10)	64	6	130	Jorhat(11)			Gayan Gaon	5/7/99
	T(396) TK(396)	18	99	66	Jorhat(8)	Sunday		Kapaiadhara	5/7/100
	T(308) TK(150), TW(158)	100	36	162	Jorhat(9)			Chamar Gaon	5/7/101
	T(124) TW(124)	206	231	41	Jorhat(9)			Gharphalia No 1	5/7/102
	T(50) TK(50)	3	7	22	Jorhat(6)			Gharphalia No 2	5/7/103
		500	108	150	Jorhat(6)			Katohabari	5/7/104
		600	100	106	Jorhat(4)			Bamungaon No 1	5/7/105

Police Station : JORHAT (5/6)

VILLAGE AMENITIES AND

Location Code	Name of the village	Total area of the village (in acres)	Amenities available within the village						Staple food
			Educational	Medical	Power supply	Drinking water	Communications	Postal & telegraph	
1	2	3	4	5	6	7	8	9	10
5/7/106	Charigaon	471	Pr.S(1), Mid.S(1)	..	E	TK	PR,KR	..	Rice & Wheat
5/7/107	Baghmara	809	Pr.S(2)	..	..	TK	PR,KR	PO	Rice & Wheat
5/7/108	Dahikhur	772	Pr.S(2)	..	E	TK,TW	PR,KR	PO	Rice
5/7/109	Duliagaon	528	Pr.S(2)	..	..	TK,TW	KR	PO	Rice
5/7/110	Bamungaon	375	Pr.S(3), Mid.S(1)	..	..	W,TK,TW	KR	PO	Rice
5/7/111	Kumar Gaon	558	..	..	..	TK,TW	KR	..	Rice
5/7/112	Kaibortya Gaon	515	..	..	..	TW	PR,KR	..	Rice
5/7/113	Kalioni Pathar	1,065	..	..	..	TW	PR,KR	..	Rice
5/7/114	Hookimora	700	..	..	..	TK,TW	KR	..	Rice
5/7/115	Moutgaon	730	PR.S(3), Mid.S(1), C(1)	..	E	TK,TW	PR,KR	..	Rice & Wheat
5/7/116	Sonarigaon	352	Pr.S(2)	..	E	TK,TW	PR,KR	..	Rice & Wheat
5/7/117	Gazpuria	371	Pr.S(1)	..	..	TK	PR,KR	..	Rice
5/7/118	Kalakhowa	727	Pr.S(4), Mid.S(1)	..	E	TK,TW	PR,KR	..	Rice & Wheat
5/7/119	Sengeligaon		Agglomerated with Jorhat Town						
5/7/120	Gohain Tekela		Agglomerated with Jorhat Town						
5/7/121	Bamungaon No.2	558	Pr.S(3)	..	E	TK	PR	PO	Rice
5/7/122	Ailamukhia	628	Pr.S(4)	..	E	TK	PR	..	Rice
5/7/123	Nowhalia	752	Pr.S(2), Mid.S(1)	..	E	TK,R	PR	..	Rice
5/7/124	Dulia Gaon	678	Pr.S(1), C(1)	H(1)	E	TK,R	PR,KR	PO	Rice
5/7/125	Dulia Pam	633	Pr.S(1)	..	..	W,TK	KR	..	Rice
5/7/126	Kumar Kaibarta Gaon		Agglomerated with Jorhat Town						
5/7/127	Hatigar Grant	603	..	..	..	TW	KR,R	..	Rice
5/7/128	Kath Katia Gaon	508	Pr.S(1)	..	..	W,TK	PR,KR	..	Rice
5/7/129	Raidang Kamar Gaon	555	Pr,S(3)	..	..	W,TK	KR	..	Rice
5/7/130	Napam Chowdang	466	Pr.S(1)	..	..	W,TK	PR,KR	..	Rice

DIRECTORY

Police Station : JORHAT (5/7)

LAND USE

Land use (i.e. area under different types of land use in acres, rounded to the nearest unit)					Nearest town and distance in Km	Day or days of the market, Hat, if any held in the village	Remarks including any place of religious, historical archaeological interest	Name of the village	Location Code
Forest	Irrigated	Un-irrigated	Cultivable waste	Area not available for cultivation					
11	12	13	14	15	16	17	18	2	1
..	..	250	17	150	Jorhat(7)	..	..	Charigaon	5/7/106
..	..	600	100	109	Jorhat(9)	..	..	Baghmara	5/7/107
..	..	392	80	300	Jorhat(6)	..	..	Dahikhur	5/7/108
..	T(202) TK(100) TW(102)	110	64	152	Jorhat(10)	..	..	Duliagaon	5/7/109
..	T(200) W(50) TK(50) TW(100)	100	28	47	Jorhat(10)	..	..	Bamungaon	5/7/110
..	..	300	100	158	Jorhat(9)	..	..	Kumar Gaon	5/7/111
..	..	350	65	100	Jorhat(11)	..	..	Kaibortya Gaon	5/7/112
..	..	865	50	150	Jorhat(9)	..	..	Kalioni Pathar	5/7/113
..	..	500	50	150	Jorhat(8)	..	..	Hookimora	5/7/114
..	..	600	30	100	Jorhat(12)	..	..	Moutgaon	5/7/115
..	..	200	52	100	Jorhat(11)	..	..	Sonarigaon	5/7/116
..	..	262	20	89	Jorhat(4)	..	..	Gazpuria	5/7/117
..	..	600	27	100	Jorhat(6)	..	..	Kalakhowa	5/7/118
								Sengeligaon	5/7/119
								Gohain Tekela	5/7/120
..	T(351) TK(351)	58	49	100	Jorhat(3)	..	..	Bamungaon No.2	5/7/121
..	T(280) TK(280)	187	31	130	Jorhat(4)	..	..	Ailamukhia	5/7/122
..	T(404) C(304) TK(100)	150	45	153	Jorhat(6)	..	..	Nowhalia	5/7/123
..	..	425	68	185	Jorhat(3)	..	..	Dulia Gaon	5/7/124
..	..	390	103	140	Jorhat(4)	..	..	Dulia Pam	5/7/125
								Kumar Kaibarta Gaon	5/7/126
..	..	459	29	115	Mariani(3)	..	..	Hatigar Grant	5/7/127
..	..	365	34	109	Jorhat(10)	..	..	Kath Katia Gaon	5/7/128
..	..	414	17	124	Jorhat(9)	..	..	Raidang Kamar Gaon	5/7/129
..	..	310	33	123	Jorhat(8)	..	..	Napam Chowdang	5/7/130

Police Station : JORHAT (5/B)

VILLAGE AMENITIES AND

Location Code	Name of the Village	Total area of the village (in acres)	Amenities available within the village						Staple food
			Educational	Medical	Power supply	Drinking water	Communications	Postal & telegraph	
1	2	3	4	5	6	7	8	9	10
5/7/131	Katoni Gaon	540	Pr.S(1)	..	E	W,TK,TW	PR,KR,T	..	Rice
5/7/132	Kamar Hazarika Gaon	290	Pr.S(4), Mid.S(1)	..	E	TK,TW	PR,KR	PO	Rice
5/7/133	Hazari Gaon	256	Pr.S(1)	H(1)	..	TK	KR	..	Rice
5/7/134	Gandhia Gaon	1,269	Pr.S(1)	..	..	TK	KR	..	Rice
5/7/135	Majgayen Gaon	1,403	..	..	..	TK	PR	..	Rice
5/7/136	Dakhin Hatichungi	506	Pr.S(1)	..	..	TW	PR,KR	..	Rice
5/7/137	Kahar Gaon	722	Pr.S(1)	..	..	TK	PR	..	Rice
5/7/138	Bamun Gaon	616	Pr.S(1)	..	..	TK,TW	PR,KR	..	Rice
5/7/139	Kumar Gaon	671	PR.S(1)	..	E	TK	PR,KR	..	Rice
5/7/140	Gohain Gaon	524	Pr.S(1)	..	..	TW	PR,KR	..	Rice & Wheat
5/7/141	Chutiakari Gaon	831	Pr.S(1)	..	..	TK	KR	..	Rice
5/7/142	Uttar Hatichungi	254	Pr.S(1)	..	..	TK	KR	..	Rice
5/7/143	Chowdang Gaon No.2	680	Pr.S(1)	..	..	T,TK	PR,KR	..	Rice
5/7/144	Bagmaria Gaon	80	Pr.S(1), Mid.S(1)	..	..	TK	KR	PO	Rice
5/7/145	Charingia Gaon	355	Pr.S(1)	..	..	TK	PR,KR	..	Rice
5/7/146	Bhakat Chowni	2,200	Pr.S(1)	..	..	TK	PR,T	..	Rice
5/7/147	Chowdang Gaon No.1		Agglomerated with Jorhat Town						
5/7/148	Chakanidhara Gaon		Agglomerated with Jorhat Town						
5/7/149	Kamalabari		Agglomerated with Jorhat Town						
5/7/150	Atila Gaon		Agglomerated with Jorhat Town						
5/7/151	Sonari Gaon		Agglomerated with Jorhat Town						
5/7/152	Sanchowa Gaon		Agglomerated with Jorhat Town						
5/7/153	Borbheta Chapori		Agglomerated with Jorhat Town						
5/7/154	Rangihabit	45	..	..	..	TK,TW	KR	..	Rice & Wheat
5/7/155	Bamchuk	814	..	..	..	TK	T	..	Rice
5/7/156	Nowsalia Gaon	2,277	Pr.S(2)	H(1)	E	T	PR,T	P&TO	Rice
5/7/157	Hazari Gaon	480	Pr.S(3), Mid.S(1)	..	..	O	PR,KR	..	Rice
5/7/158	Pokimuri Gaon	660	Pr.S(1)	H(1)	E	TK,TW	PR,KR	P&TO	Rice & Wheat
5/7/159	Charingia Gaon	423	Pr.S(1)	..	..	TK	KR	..	Rice

DIRECTORY

Police Station : JORHAT (5/7)

LAND USE

Land use (i.e. area under different types of land use in acres, rounded to the nearest unit)					Nearest town and distance in Km	Day or days of the market, Hat, if any held in the village	Remarks including any place of religious, historical, archaeological interest	Name of the village	Location Code
Forest	Irrigated	Un-irrigated	Cultivable waste	Area not available for cultivation					
11	12	13	14	15	16	17	18	2	1
..	..	340	51	149	Jorhat(5)	..	..	Katoni Gaon	5/7/131
..	..	200	19	71	Jorhat(6)	..	..	Kamar Hazarika Gaon	5/7/132
..	..	200	6	50	Jorhat(10)	..	..	Hazari Gaon	5/7/133
..	..	1,000	97	172	Jorhat(11)	..	..	Gandhia Gaon	5/7/134
..	..	1,200	60	143	Jorhat(19)	..	..	Majgayen Gaon	5/7/135
..	..	400	25	81	Jorhat(8)		..	Dakhin Hatichungi	5/7/136
..	..	568	15	139	Jorhat(12)	..	..	Kahar Gaon	5/7/137
..	..	500	33	83	Jorhat(11)	..	..	Bamun Gaon	5/7/138
..	..	500	46	125	Jorhat(4)	..	..	Kumar Gaon	5/7/139
..	..	394	10	120	Jorhat(8)	..	..	Gohain Gaon	5/7/140
..	..	669	50	112	Jorhat(8)	..	..	Chutiakari Gaon	5/7/141
..	..	135	19	100	Jorhat(9)	..	..	Uttar Hatichungi	5/7/142
..	..	415	85	180	Jorhat(4)	..	..	Chowdang No.2 Gaon	5/7/143
..	..	62	3	15	Jorhat(7)	..	..	Bagmaria Gaon	5/7/144
1	..	213	..	141	Jorhat(7)	..	..	Charingia Gaon	5/7/145
..	..	1,924	156	120	Jorhat(8)	..	..	Bhakat Chowni	5/7/146
								Chowdang Gaon No.1	5/7/147
								Chakanidhara Gaon	5/7/148
								Kamalabari	5/7/149
								Atila Gaon	5/7/150
								Sonari Gaon	5/7/151
								Sanchowa Gaon	5/7/152
								Borbheta Chapori	5/7/153
20	..	10	5	10	Jorhat(15)	..	..	Rangihabit	5/7/154
..	..	486	114	214	Jorhat(5)	..	..	Bamchuk	5/7/155
..	..	990	594	693	Jorhat(2)	..	..	Nowsalia Gaon	5/7/156
..	T(213) C(213)	129	93	45	Jorhat(3)	..	..	Hazari Gaon	5/7/157
..	..	390	150	120	Jorhat(5)	..	..	Pokimuri Gaon	5/7/158
..	..	220	150	53	Jorhat(5)	Friday	..	Charingia Gaon	5/7/159

Police Station : JORHAT (5/6)

VILLAGE AMENITIES AND

Location Code	Name of the village	Total area of the village (in acres)	Amenities available within the village						Staple food
			Educational	Medical	Power supply	Drinking water	Communications	Postal & telegraph	
1	2	3	4	5	6	7	8	9	10
5/7/160	Chaliha Gaon	494	Pr.S(1)	..	..	TK	PR,KR,T	..	Rice
5/7/161	Kuhiarbari	583	Pr.S(1)	..	..	TK,R	KR,T	..	Rice
5/7/162	Dhekelia Borsaikia	792	Pr.S(1)	..	..	T,TK	PR,KR	PO	Rice
5/7/163	Azar Bamun Gaon	409	Pr.S(2), Mid.S(1)	D(1)	..	TK	PR,KR	..	Rice
5/7/164	Panichokiwa	608	Pr.S(2)	..	..	W,TK,TW	PR,KR	PO	Rice
5/7/165	Dohotia Baruagaon	856	Pr.S(4)	..	..	TK	KR	..	Rice
5/7/166	Bahak Gaon	650	Pr.S(2), Mid.S(1)	..	..	W,TK	KR	PO	Rice
5/7/167	Charaibahi Gaon	554	Pr.S(1)	..	E	TK,TW	KR	..	Rice
5/7/168	Sonari Gaon	527	Pr.S(1), Mid.S(1)	..	..	TK	KR	..	Rice
5/7/169	Tekela Gaon	556	Pr.S(1)	..	..	TK	KR,T	..	Rice
5/7/170	Kasamaria Pathar	242	..	..	..	R	KR,T	..	Rice
5/7/171	Sangchowa Grant	30	..	..	..	TK	KR	..	Rice
5/7/172	Khongia Gaon	1,211	Pr.S(3), Mid.S(1)	..	..	TK	KR	..	Rice
5/7/173	Nowhalia Gaon	520	Pr.S(1)	..	..	T,W,TK	PR,KR	..	Rice
5/7/174	Mohbandha Gaon	369	..	..	..	TK	KR	PO	Rice & Wheat
5/7/175	Pamuabhakat Gaon	820	Pr.S(1)	..	..	W,TK,R	KR	..	Rice
5/7/176	Chakalanihabi No.I	673	No population						
5/7/177	Chakalanihabi No.II	277	..	..	..	R	KR	..	Rice
5/7/178	Lakhraj N.C.	58	No population						
5/7/179	Sarkari N.C.	163	No population						
5/7/180	Rowmari Khuti	742	..	..	..	TK,R	KR	..	Rice
5/7/181	Darikamari N.C.	580	..	..	..	R	KR	..	Rice
5/7/182	Chakalani Pathar	570	Pr.S(1)	..	..	W	PR,KR	..	Rice
5/7/183	Bhurakala No.1	528	..	..	..	W,TK	KR	..	Rice
5/7/184	Sarusarai Gharphalia	978	Pr.S(1)	..	..	TK	KR	..	Rice
5/7/185	Dhankhulia Chapori	369	..	..	..	W,C	KR	..	Rice
5/7/186	Sonarigaon No.2	624	Pr.S(1)	..	..	W	KR	..	Rice
5/7/187	Chakalani T.E.	22	Pr.S(1)	H(1)	E	T	PR,KR	..	Rice
5/7/188	Kurukani T.E.	184	..	..	..	TK	KR	..	Rice
5/7/189	Chetiabari T.E.	44	..	..	..	TK	PR,KE	..	Rice

DIRECTORY

Police Station : JORHAT (5/6)

LAND USE

Land use (i.e. area under different types of land use in acres, rounded to the nearest unit)					Nearest town and distance in Km	Day or days of the market, Hat, if any held in the village	Remarks including any place of religious, historical, archaeological interest	Name of the village	Location Code
Forest	Irrigated	Un-irrigated	Cultivable waste	Area not available for cultivation					
11	12	13	14	15	16	17	18	2	1
75	..	150	194	75	Jorhat(7)	Sunday	..	Chaliha Gaon	5/7/160
..	..	463	26	94	Jorhat(10)	..	..	Kuhiarbari	5/7/161
..	..	659	30	103	Jorhat(8)	..	..	Dhekelia Borsaikia	5/7/162
..	..	250	30	129	Jorhat(9)	Tuesday	..	Azar Bamun Gaon	5/7/163
..	..	231	199	178	Jorhat(16)	..	..	Panichokiwa	5/7/164
..	..	100	630	126	Jorhat(11)	..	..	Dohotia Baruagaon	5/7/165
210	..	220	132	88	Jorhat(9)	..	..	Bahak Gaon	5/7/166
15	..	400	19	120	Jorhat(12)	..	..	Charaibahi Gaon	5/7/167
20	..	378	29	100	Jorhat(16)	..	..	Sonari Gaon	5/7/168
..	..	178	321	57	Jorhat(9)	..	..	Tekela Gaon	5/7/169
..	..	197	15	30	Jorhat(14)	..	..	Kasamaria Pathar	5/7/170
..	..	25	..	5	Jorhat(15)	..	..	Sangchowa Grant	5/7/171
..	..	1,021	30	160	Jorhat(14)	..	..	Khongia Gaon	5/7/172
..	..	300	117	103	Jorhat(12)	Thursday	..	Nowhalia Gaon	5/7/173
..	..	149	120	100	Jorhat(12)	..	..	Mohbandha Gaon	5/7/174
..	..	680	18	122	Jorhat(12)	..	..	Pamuabhakat Gaon	5/7/175
..	..	300	273	100				Chakalanihabi No.I	5/7/176
..	..	150	51	76	Jorhat(19)	..	..	Chakalanihabi No.II	5/7/177
..	..	8	50	..				Lakhraj N.C.	5/7/178
..	..	100	63	..				Sarkari N.C.	5/7/179
..	..	398	44	300	Jorhat(11)	..	..	Rowmari Khuti	5/7/180
..	..	308	23	249	Jorhat(20)	..	..	Darikamari N.C.	5/8/181
..	..	300	70	200	Jorhat(14)	..	..	Chakalani Pathar	5/7/182
..	..	100	220	208	Jorhat(16)	..	..	Bhurakala No.1	5/7/183
..	..	800	63	115	Jorhat(3)	..	..	Sarusarai Gharphalia	5/7/184
..	..	64	200	105	Jorhat(16)	..	..	Dhankhulia Chapori	5/7/185
..	..	488	26	110	Jorhat(13)	..	..	Sonarigaon No.2	5/7/186
..	..	8	2	12	Jorhat(17)	Thursday	..	Chakalani T.E.	5/7/187
..	..	100	4	80	Jorhat(10)	..	..	Kurukani T.E.	5/7/188
..	..	32	..	12	Jorhat(11)	..	..	Chetiabari T.E.	5/7/189

Police Station : JORHAT (5/6)

VILLAGE AMENITIES AND

Location Code	Name of the village	Total area of the village (in acres)	Amenities available within the village						Staple food
			Educational	Medical	Power supply	Drinking water	Communications	Postal & telegraph	
1	2	3	4	5	6	7	8	9	10
5/7/190	Puranimati T.E.	233	..	..	..	TK,TW	PR,KR	..	Rice & Wheat
5/7/191	Sarusorai T.E.	338	Pr.S(1)	H(1)	E	TK,TW	KR	PO	Rice
5/7/192	Sarusorai Ghorpholia T.E.	985	..	D(1)	..	TK,TW	KR	..	Rice
5/7/193	Baghjan T.E.	60	..	..	..	R	KR	..	Rice
5/7/194	Lakhibari T.E.	198	..	H(1)	E	TK	KR	..	Rice & Wheat
5/7/195	Tokolai T.E.		Agglomerated with Jorhat Town						
5/7/196	Bagdhora T.E.	340	Pr.S(1)	D(1)	E	T	PR,KR,T	..	Rice
5/7/197	Murmuria T.E.	2,574	Pr.S(1)	H(1)	..	T	PR	PO	Rice
5/7/198	Cinamara T.E.		Agglomerated with Jorhat Town						
5/7/199	Hatigarh T.E.	732	Pr.S(1)	H(1)	..	T	KR	..	Rice
5/7/200	Rangaihabi T.E.	40	..	..	E	W	KR	..	Rice & Wheat
5/7/201	Borbheta Expt. T.E.	300	Pr.S(1)	H(1)	E	T,W	PR,KR	..	Rice & Wheat
5/7/202	Baghchung T.E.	240	..	H(1)	..	W,TW	KR,T	..	Rice & Wheat
5/7/203	Rowriah TE..	90	..	..	E	T,TW	KR	..	Rice & Wheat
5/7/204	Chakalanihabi Grant (Lahpahia T.E.)	676	Pr.S(1)	H(1)	..	TK	PR,T	..	Rice
5/7/205	Chakalani T.E.	2,317	Pr.S(1)	H(1)	E	T,TK	PR,KR	..	Rice
5/7/206	Mohbandha Grant No.1	594	Pr.S(1)	H(1)	..	T,TK,TW	PR	..	Rice & Wheat
5/7/207	Mohbandha Grant 179	N.A.	..	..	..	TW	KR	..	Rice
5/7/208	Mohbandha Grant No.2	N.A.	..	..	..	TW	KR	..	Rice
5/7/209	Bhalukmara T.E. No.2	3,796	Pr.S(1)	H(1) FC(1)	..	W,TK,TW	KR,T	..	Rice
5/7/210	Sanchowa T.E.	2,453	Pr.S(2), Mid.S(1)	H(1)	..	W,TK,R	PR,R,T	TO	Rice
5/7/211	Bhalukmara T.E. No.1 Oil Colony	3,796	Pr.S(1)	H(1), FC(1)	..	W,TK,TW	KR,T	..	Rice & Wheat
5/7/212	Jorhat Oil Colony	19	..	D(1)	E	TW	PR	TO	Rice & Wheat
	TOTAL FOR THE POLICE STATION	125,591	Pr.S(217), Mid.S(28), Sec.S(4), C(2)	H(22), MCW(2), D(4), FC(2)	E(30)	T(13), W(38), TK(121), TW(69), R(50), C(2), O(2)	PR(66), KR(164), R(9) T(19)	PO(30), PO(6)	

DIRECTORY

Police Station : JORHAT (5/7)

LAND USE

Land use (i.e. area under different types of land use in acres, rounded to the nearest unit)					Nearest town and distance in Km	Day or days of the market, Hat, if any held in the village	Remarks including any place of religious, historical, archaeological interest	Name of the village	Location Code
Forest	Irrigated	Un-irrigated	Cultivable waste	Area not available for cultivation					
11	12	13	14	15	16	17	18	2	1
..	..	200	..	33	Jorhat(9)	..	..	Puranimati T.E.	5/7/190
..	..	281	..	57	Jorhat(7)	Friday	..	Sarusorai T.E.	5/7/191
..	..	830	56	99	Jorhat(10)	..	..	Sarusorai Ghorpholia T.E.	5/7/192
..	..	35	15	10	Jorhat(5)	..	..	Baghjan T.E.	5/7/193
..	..	100	48	50	Jorhat(8)	Saturday	..	Lakhibari T.E.	5/7/194
								Tokolai T.E.	5/7/195
..	..	120	50	170	Jorhat(5)	Sunday	..	Bagdhara T.E.	5/7/196
..	..	1,880	500	194	Jorhat(12)	Friday	..	Murmuria T.E.	5/7/197
								Cinamara T.E.	5/7/198
..	..	610	5	117	Jorhat(6)	Friday	Hatigarh	Hatigarh T.E.	5/7/199
15	..	20	..	5	Jorhat(6)	..	..	Rangaihabi T.E.	5/7/200
..	T(210) W(210)	10	10	70	Jorhat(5)	..	..	Borbheta Expt. T.E.	5/7/201
..	..	185	..	55	Jorhat(4)	..	..	Baghchung T.E.	5/7/202
20	..	50	..	20	Jorhat(5)	..	..	Rowriah T.E.	5/7/203
..	..	513	..	163	Jorhat(8)	..	..	Chakalanihabi Grant Lahpahia T.E.)	5/7/204
..	..	1,689	200	428	Jorhat(12)	Thursday	..	Chakalani T.E.	5/7/205
..	..	290	150	154	Jorhat(12)	Thursday	..	Mohbandha Grant No.1	5/7/206
..	..	..	..	..	Jorhat(15)	..		Mohbandha Grant 179	5/7/207
..	..	..	..	..	Jorhat(18)	..	..	Mohbandha Grnt No.2	5/7/208
..	..	2,582	507	707	Jorhat(10)	Sunday	..	Bhalukmara T.E. No.2	5/7/209
..	T(85) C(60) TW(25)	1,578	290	500	Jorhat(19)	Sunday, Thursday	..	Sanchowa T.E.	5/7/210
..	..	2,582	507	707	Jorhat(10)	Sunday, Thursday	..	Bhalukmara T.E. No.1	5/7/211
..	..	..	..	19	Jorhat(4)	..	..	Jorhat Oil Colony	5/7/212
394	T(3,078) C(738), W(260), TK(1,554), TW(519), R(7)	75,690	20,812	25,617				TOTAL FOR THE POLICE STATION	

Police Station : MAJULI (5/5)

VILLAGE AMENITIES AND

Location Code	Name of the Village	Total area of the village (in acres)	Amenities available within the village						
			Educational	Medical	Power supply	Drinking water	Communi-cations	Postal & telegraph	Staple food
1	2	3	4	5	6	7	8	9	10
5/5/1	Arichapari	3,110	Pr.S(8)	..	..	TK,TW,R	KR	..	Rice & Wheat
5/2/2	Sakopara No.2	688	Pr.S(1)	..	..	W,TW	KR,R	..	Rice
5/5/3	Rowmoragaon	411	Pr.S(4)	..	..	W,TW	KR	..	Rice & Wheat
5/5/4	Rowmora Letera	601	..	..	..	R	KR	..	Rice
5/5/5	Charaikuruka No.1	N.A.	No population						
5/5/6	Charaikuruka No.2	N.A.	No population						
5/5/7	Pohumora Bhekeli	1,280	Pr.S(2)	..	..	R	KR,R	..	Rice
5/5/8	Borbampathar	N.A.	No population						
5/5/9	Koroti Pathar	N.A.	No population						
5/5/10	Koroti Gaon	640	..	..	..	TW	KR	..	Rice
5/5/11	Sakopara No.1	N.A.	No population						
5/5/12	Bebejia Gaon	566	Pr.S(1)	..		TW	KR	..	Rice
5/3/13	Malual Kolita	60	Pr.S(1)	..	..	TW,R	KR	..	Rice
5/5/14	Malualkoibarta Miri	1,872	Pr.S(1)	..	..	R	KR,R	..	Rice
5/5/15	Okholar Chuk	701	No population						
5/5/16	Major Chapari	502	Pr.S(1)	..	..	TW	KR	..	Rice
5/5/17	Malual Mirigaon	5,673	Pr.S(2)	..	..	TW,R	KR	..	Rice
5/5/18	Bora Chuk	595	Pr.S(1)	..	..	TK,R	KR	..	Rice
5/5/19	Biringabari	45	..	..	..	R	KR,R	..	Rice
5/5/20	Birolipar Gaon	161	Pr.S(1)	..	..	W,TW	KR,R	..	Rice
5/5/21	Bengenaati Purani Satra	N.A.	No population						
5/5/22	Singoribeel	N.A.	No population						
5/5/23	Kaliagaon	33	Pr.S(1)	..	..	TW,R	KR	..	Rice
5/5/24	Goal Gaon	985	Pr.S(2), Mid.S(1)	..	..	TW	KR	..	Rice
5/5/25	Malapindha Chilakala Miri	3,400	Pr.S(5)	..	..	TK,TW	KR	PO	Rice
5/5/26	Chilakala Chapari	292	Pr.S(1)	..	..	TW,R	KR	..	Rice
5/5/27	Chilakala Koibarta	381	Pr.S(2)	..	..	W,R	KR	..	Rice
5/5/28	Bor Chungi Gaon	N.A.	No population						
5/5/29	Bor Gaya No.II	507	Pr.S(1)	..	..	TW,R	KR	..	Rice
5/5/30	Alengi Gaon	399	Pr.S(1)	..	..	W,TW	KR,R	PO	Rice
5/5/31	Auniati Lakharaj	3,736	No population						

DIRECTORY

Police Station : MAJULI (5/5)

LAND USE

Land use (i.e. area under different types of land use in acres, rounded to the nearest unit)					Nearest town and distance in Km	Day or days of the market, Hat, if any held in the village	Remarks including any place of religious, historical, archaeological interest	Name of the village	Location Code
Forest	Irrigated	Un-irrigated	Cultivable waste	Area not available for cultivation					
11	12	13	14	15	16	17	18	2	1
..	..	2,000	310	800	Jorhat(47)	Sunday	..	Arichapari	5/5/1
..	..	293	245	150	Jorhat(31)	Sunday	..	Sakopara No.2	5/5/2
..	..	..	300	111	Jorhat(40)	..	..	Rawmoragaon	5/5/3
..	T(4) C(4)	300	99	198	Jorhat(48)	..	..	Rowmora Latera	5/5/4
								Charaikuruka No. 1	5/5/5
								Charaikuruka No 2	5/5/6
..	..	700	400	180	Jorhat(38)	..	..	Pohumora Bhekeli	5/5/7
								Borbampathar	5/5/8
								Korotipathar	5/5/9
..	..	300	240	100	Jorhat(38)	..	..	Koroti Gaon	5/5/10
								Sokopara No. 1	5/5/11
..	..	286	120	160	Jorhat(38)	..	..	Bebejia Gaon	5/5/12
..	..	..	45	15	Jorhat(30)	..	..	Malual Kolita	5/5/13
..	..	1,000	340	532	Jorhat(50)	..	..	Malualkoibarta Miri	5/5/14
..	..	434	..	267				Okholar Chuk	5/5/15
..	..	367	..	135	Jorhat(20)	..	..	Major Chapori	5/5/16
..	..	1,825	1,900	1,948	Jorhat(25)	..	..	Malual Mirigaon	5/5/17
..	..	442	45	108	Jorhat(21)	..	..	Bora Chuk	5/5/18
..	..	..	..	45	Jorhat(28)	..	..	Biringabari	5/5/19
..	..	..	111	50	Jorhat(28)	..	..	Birolipar Gaon	5/5/20
								Bengenaati Purani Satra	5/5/21
								Singoribeel	5/5/22
..	..	..	11	22	Jorhat(14)	..	..	Kaliagaon	5/5/23
..	..	540	195	250	Jorhat(21)	..	..	Goal Gaon	5/5/24
..	..	2,200	600	600	Jorhat(23)	Wednesday	..	Malapindha Chilakala Miri	5/5/25
..	..	227	20	45	Jorhat(30)	..	..	Chilakala Chapari	5/5/26
..	..	151	130	100	Jorhat(28)	..	..	Chilakala Koibarta	5/5/27
								Bor Chungi Gaon	5/5/28
..	..	..	358	149	Jorhat(45)	..	..	Bor Gaya NolII	5/5/29
79	..	150	70	100	Jorhat(32)	..	..	Alengi Gaon	5/5/30
..	..	3,100	636					Auniati Lakharaj	5/5/31

Police Station : MAJULI (5/5)

VILLAGE AMENITIES AND

Location Code	Name of the Village	Total area of the village (in acres)	Amenities available within the village						Staple food
			Educational	Medical	Power supply	Drinking water	Communications	Postal & telegraph	
	2	3	4	5	6	7	8	9	10
5/5/32	Kartik Chapari	621	Pr.S(2)	..	..	TW,R	KR,R	..	Rice
5/5/33	Burakalita Gaon	547	Pr.S(1)	D(1)	..	R	KR	..	Rice
5/5/34	Katonigaon Nasatra	494	Pr.S(1)	..	..	TW,R	KR	..	Rice
5/5/35	Nam Katoni	688	Pr.S(1)	..	..	TW	KR	..	Rice
5/5/36	Lahalial Gaon	109	Pr.S(3)	..	..	W,TW	KR	..	Rice
5/5/37	Kakorikata	326	..	..	..	TK	KR	..	Rice
5/5/38	Jugunidhari Gaon (Auniti Satra)	164	Pr.S(1) Mid.S(1)	..	..	W,TW	KR,R	..	Rice
5/5/39	Borgaya No.1	806	Pr.S(2), Mid.S(1)	..	..	W,TW	KR	..	Rice
5/5/40	Mohkina Gaon	668	Pr.S(2)	..	..	TW,TW	R,KR	..	Rice
5/5/41	Kerelagaon	614	Pr.S(1)	..	..	TK,TW	PR,KR	..	Rice
5/5/42	Garamur Satra	592	Pr.S(2), Mid.S(1)	..	..	W,TW	PR,KR,R	PO	Rice
5/5/43	Borunchitadar Chuk	2,294	Pr.S(2)	..	..	TW'R	KR	..	Rice
5/5/44	Koibarta Gaon	175	..	..	..	R	KR	..	Rice
5/5/45	Manikapathar	745	Pr.S(1)	..	..	TW	KR	..	Rice
5/5/46	Garamur Jogipathar	292	Pr.S(1)	..	..	W,TW	KR	..	Rice
5/5/47	Garamur Phutuki	767	Pr.S(1)	..	..	TW	KR	..	Rice
5/5/48	Doria Gaon	613	Pr.S(1)	D(1)	..	O	KR	..	Rice
5/5/49	Upper Katoni	299	Pr.S(2), Mid.S(1)	..	..	TW,R	KR	P&TO	Rice
5/5/50	Pohardia	422	Pr.S(1)	..	..	W,TW	KR	..	Rice
5/5/51	Phutuka Pathar	N.A.	..	..	..	O	KR,R	..	Rice
5/5/52	Kamalabari Satra	5,009	Pr.S(8)	..	..	W,TW,R	KR,R	..	Rice
5/5/53	Bhogpur Pathar	464	Pr.S(1)	..	..	W,TW	KR	..	Rice
5/5/54	Chomoimari	314	Pr.S(1)	..	..	TW	KR	PO	Rice
5/5/55	Gagalduba	69	..	..	..	W,O	KR	..	Rice
5/5/56	Totoyagaon	1,350	Pr.S(1), Mid.S(1), Sec. S(1)	..	..	TK,TW	KR	..	Rice
5/5/57	Kamar Gaon	329	Pr.S(1), Mid.S(2)	..	..	W,TW	KR	..	Rice
5/5/58	Batia Gaon	416	Pr.S(1)	..	..	W,TW,R	KR	..	Rice
5/5/59	Motiabari	615	Pr.S(1)	..	..	TW,R	KR	..	Rice

DIRECTORY

Police Station : MAJULI (5/5)

LAND USE

Land use (i.e area under different types of land use in acres, rounded to the nearest unit)					Nearest town and distance in Km	Day or days of the market, Hat, if any held in the village	Remarks including any place of religious, historical, archaeological interest	Name of the village	Location Code
Forest	Irrigated	Un-irrigated	Cultivable waste	Area not available for cultivation					
11	12	13	14	15	16	17	18	2	1
..	..	232	89	300	Jorhat(14)	..	..	Kartik Chapari	5/5/32
..	..	436	16	95	Jorhat(38)	..	..	Burakalita Gaon	5/5/33
..	..	330	..	164	Jorhat(21)	..	..	Katonigaon Nasatra	5/5/34
..	..	..	520	168	Jorhat(45)	..	..	Nam Katoni	5/5/35
..	..	..	70	39	Jorhat(20)	..	..	Lahalial Gaon	5/5/36
..	..	199	27	100	Jorhat(23)	..	..	Kakorikata	5/5/37
..	..	100	..	64	Jorhat(23)	..	..	Jugunidhari Gaon (Auniati Satra)	5/5/38
..	..	445	216	145	Jorhat(45)	..	..	Borgaya No.1	5/5/39
..	..	..	494	174	Jorhat(35)	..	..	Mohkina Gaon	5/5/40
..	..	414	..	200	Jorhat(40)	..	..	Kerelagaon	5/5/41
..	..	..	480	112	Jorhat(40)	Tuesday	..	Garamur Satra	5/5/42
..	..	..	1,388	906	Jorhat(60)	..	..	Borunchitadar Chuk	5/5/43
..	..	..	126	49	Jorhat(50)	..	..	Koibarta Gaon	5/5/44
..	..	..	433	312	Jorhat(50)	..	..	Manikapathar	5/5/45
..	..	..	232	60	Jorhat(50)	..	..	Garamur Jogipathar	5/5/46
..	..	..	624	143	Jorhat(45)	..	..	Garamur Phutuki	5/5/47
..	..	313	200	100	Jorhat(40)	..	..	Doria Gaon	5/5/48
..	..	249	..	50	Jorhat(25)	..	..	Upper Katoni	5/5/49
..	..	..	364	58	Jorhat(26)	..	..	Pohardia	5/5/50
..	..	..	..	..	Jorhat(25)	..	..	Phutuka Pathar	5/5/51
..	..	4,000	2,936	1,073	Jorhat(20)	..	..	Kamalabari Satra	5/5/52
..	..	..	368	96	Jorhat(23)	..	..	Bhogpur Pathar	5/5/53
..	..	..	257	57	Jorhat(45)	..	..	Chomoimari	5/5/54
..	T(22) C(22)	22	..	25	Jorhat(41)	Friday	..	Gagalduba	5/5/55
..	..	..	1,075	275	Jorhat(30)	Friday	..	Totoyagaon	5/5/56
..	..	..	279	50	Jorhat(35)	..	..	Kamar Gaon	5/5/57
..	..	..	334	82	Jorhat(35)	..	..	Ratia Gaon	5/5/58
..	..	..	440	175	Jorhat(25)	..	..	Motiabari	5/5/59

Police Station : MAJULI (5/5)

VILLAGE AMENITIES AND

Location Code	Name of the village	Total area of the village (in acres)	Amenities available within the village						Staple food
			Educational	Medical	Power supply	Drinking water	Communications	Postal & telegraph	
1	2	3	4	5	6	7	8	9	10
5/5/60	Bhogpur Satra	575	Pr.S(1), Mid.S(1)	..	..	TW	KR	..	Rice
5/5/61	Mohkhuti No.1	350	..	D(1)	..	TW,R	KR	..	Rice
5/5/62	Mohkhuti No.2	790	Pr.S(1)	..	..	TW,R	KR	..	Rice
5/5/63	Mohkhuti No.3	341	Pr.S(1)	..	..	TW	KR	..	Rice
5/5/64	Bhogpur Miri	311	Pr.S(1)	..	..	W,TW	KR	..	Rice
5/5/65	Kakotibari	360	Pr.S(1), Mid.S(1)	..	..	W,TW,R	KR	PO	Rice
5/5/66	Pakajora	956	Pr.S(1)	..	..	W,TW	KR	..	Rice
5/5/67	Jogi Gaon	663	Pr.S(1)	..	..	W,TK,TW	PR,KR	..	Rice
5/5/68	Bengenakalia	534	..	..	..	TW,R	KR	..	Rice
5/5/69	Pokajora Miri	893	Pr.S(2)	..	..	TW	KR	..	Rice
5/5/70	Ujani Jokaibowa	701	Pr.S(1)	..	..	TW	KR	..	Rice
5/5/71	Namoni Jokaibowa	1,395	Pr.S(2)	..	..	TW,R	KR	..	Rice
5/5/72	Kalia Gaon	804	Pr.S(2), Mid.S(1)	..	..	TW,R,O	KR	..	Rice
5/5/73	Thakursuti	862	Pr.S(1)	..	..	TW,O	KR	..	Rice
5/5/74	Goalbari No.1	1,002	Pr.S(1)	H(1)	..	W,TW	KR	..	Rice
5/5/75	Jamudchuk	700	Pr.S(1)	..	..	W,TW	KR	..	Rice
5/5/76	Nagarchuk	243	Pr.S(1)	..	..	TW	KR	..	Rice
5/5/77	Rangachahi	820	Pr.S(4), Mid.S(2)	..	..	W,TK,TW	KR	..	Rice
5/5/78	Jorbil	460	Pr.S(1)	..	..	W,TK	KR	..	Rice
5/5/79	Gosaibari	288	Pr.S(1)	..	..	TKTW	KR	..	Rice
5/5/80	Pohumora	833	Pr.S(1)	..	..	TK,TW,O	KR	..	Rice
5/5/81	Bhuramora No.1	627	Pr.S(1)	..	..	TK,TW	KR	..	Rice
5/5/82	Bhuramora No.2	686	Pr.S(1)	..	..	TK,O	KR	..	Rice
5/5/83	Goalbari No.2	696	Pr.S(1)	..	..	TW	KR	..	Rice
5/5/84	Bhuramora No.3	1,335	Pr.S(1)	..	..	W,R	KR	..	Rice
5/5/85	Burasensua	431	..	..	..	TW	KR	..	Rice
5/5/86	Deka Sensua	690	Pr.S(1)	..	..	W,TW,R	KR	..	Rice
5/5/87	Mekheligaon	780	Pr.S(1)	..	..	W,TW	KR	PO	Rice
5/5/88	Bankhowa Chuk	545	Pr.S(2)	..	..	W,R	KR	..	Rice
5/5/89	Dhowasola	1,233	Pr.S(1)	..	..	TW	KR	..	Rice

DIRECTORY

Police Station : MAJULI (5/5)

LAND USE

Land use (i.e. area under different types of land use in acres, rounded to the nearest unit)					Nearest town and distance in Km	Day or days of the market, Hat, if any held in the village	Remarks including any place of religious, historical, archaeological interest	Name of the village	Location Code
Forest	Irrigated	Un-irrigated	Cultivable waste	Area not available for cultivation					
11	12	13	14	15	16	17	18	2	1
..	..	..	300	275	Jorhat(35)	..	..	Bhogpur Satra	5/5/60
..	..	264	14	72	Jorhat(37)	..	..	Mohkhuti No.1	5/5/61
..	..	577	68	145	Jorhat(38)	..	..	Mohkhuti No.2	5/5/62
..	..	..	300	41	Jorhat(40)	..	..	Mohkhuti No.3	5/5/63
..	..	..	203	108	Jorhat(40)	..	..	Bhogpur Miri	5/5/64
..	..	..	300	60	Jorhat(43)	..	..	Kakotibari	5/5/65
..	..	699	..	257	Jorhat(40)	..	..	Pokajora	5/5/66
..	..	351	200	112	Jorhat(38)	..	..	Jogi Gaon	5/5/67
..	..	245	80	209	Jorhat(40)	..	..	Bengenakalia	5/5/68
..	..	..	569	324	Jorhat(50)	..	..	Pokajora Miri	5/5/69
..	..	188	252	261	N. Lakhimpur (28)	..	..	Ujani Jokaibowa	5/5/70
..	..	400	675	320	N. Lakhimpur(28)	..	..	Namoni Jokaibowa	5/5/71
..	..	391	63	350	Jorhat(40)	..	..	Kalia Gaon	5/5/72
..	..	..	590	272	Jorhat(40)	..	..	Thakursuti	5/5/73
..	..	..	647	355	Jrohat(50)	..	..	Goalbari No.1	5/5/74
..	..	..	475	225	Jorhat(50)	..	..	Jamudchuk	5/5/75
..	..	..	144	99	Jorhat(50)	..	..	Nagarchuk	5/5/76
..	..	210	323	287	Jorhat(59)	..	..	Rangachahi	5/5/77
..	..	..	293	167	Jorhat(30)	..	..	Jorbil	5/5/78
..	..	..	246	42	Jorhat(59)	..	..	Gosaibari	5/5/79
..	..	..	535	298	Jorhat(60)	..	..	Pohumora	5/5/80
..	..	333	147	147	Jorhat(60)	..	..	Bhuramora No.1	5/5/81
..	..	..	432	254	Jorhat(60)	..	..	Bhuramora No.2	5/5/82
..	..	..	478	218	Jorhat(60)	..	..	Goalbari No.2	5/5/83
..	..	1,004	..	349	Jorhat(60)	..	..	Bhuramora No.3	5/5/84
..	..	..	335	96	Jorhat(16)	..	..	Burasensua	5/5/85
..	..	505	..	185	Jorhat(16)	..	..	Deka Sensua	5/5/86
..	..	..	627	153	Jorhat(33)	..	..	Mekheligaon	5/5/87
..	..	..	400	145	Jorhat(34)	..	..	Bankhowa Chuk	5/5/88
..	..	..	1,031	202	Jorhat(35)	..	..	Dhowasola	5/5/89

Police Station : MAJULI (5/5)

VILLAGE AMENITIES AND

Location Code	Name of the village	Total area of the village (in acres)	Amenities available within the village						Staple food
			Educational	Medical	Power supply	Drinking water	Communications	Postal & telegraph	
1	2	3	4	5	6	7	8	9	10
5/5/90	Sukansuti Mirigaon	341	Pr.S(1)	..	..	O	KR	..	Rice
5/5/91	Sukansuti Pathar	141	..	..	..	R	KR	..	Rice
5/5/92	Bornalani No.2	257	..	..	..	W,TK	KR	..	Rice
5/5/93	Bornalani No.1	884	Pr.S(1)	..	..	TK	KR	..	Rice
5/5/94	Hawli,	857	Pr.S(1)	..	..	TW,O	KR	..	Rice
5/5/95	Ouguribaghpam	1,653	Pr.S(1)	..	..	TW,O	KR	..	Rice
5/5/96	Baghar Gaon	529	Pr.S(3)	..	..	TW,R	KR	..	Rice
5/5/97	Chorola Pathar	335	No population						
5/5/98	Koturibil Khatpam	895	Pr.S(1)	..	..	TW,R	KR,R	..	Rice
5/5/99	Gayan Gaon	412	Pr.S(1)	..	..	TW,R	KR,R	..	Rice
5/5/100	Gayan Chuk	372	Pr.S(2)	..	..	TW	KR	..	Rice
5/5/101	Mudoitati	314	Pr.S(1)	..	..	TW	KR	..	Rice
5/5/102	Meragarh	412	Pr.S(1), Sec.S(1)	..	..	W,TW	KR	..	Rice
5/5/103	Jogi Gaon	364	..	H(1)	..	TW	KR	PO	Rice
5/5/104	Bon Gaon	450	Mid.S(1)	..	..	W,TW	KR	..	Rice
5/5/105	Chamaguri	338	Pr.S(2)	..	..	TW	KR	..	Rice
5/5/106	Korhalgaon	330	Pr.S(1)	..	..	W,TW	KR	..	Rice
5/5/107	Dakhinpat Satra	2,743	Pr.S(1)	H(1)	..	TW,R	KR	..	Rice
5/5/108	Garoimari	764	Pr.S(2)	..	..	W,TW,R	KR	..	Rice
5/5/109	Atoi Chuk	707	Pr.S(1)	..	..	W,TK	KR	..	Rice
5/5/110	Barbokapathar	622	Sec.(1)	..	..	R	KR,R	..	Rice
5/5/111	Besamara	302	Pr.S(3), Mid.S(1)	..	..	R	KR,R	PO	Rice
5/5/112	Kamjan Alengi	688	Pr.S(1), Mid.S(1)	..	..	R	KR,R	PO	Rice
5/5/113	Chakuli Gaon	599	..	..	..	R	KR,R	..	Rice
5/5/114	Manikbil Pathar	642	..	..	..	TW,R	KR,R	..	Rice
5/5/115	Phulani Chapori	461	No population						
5/5/116	Lahon Gaon	226	Pr.S(1), Mid.S(1)	H(1)	..	TW	KR,R	..	Rice
5/5/117	Ratanpur Gabharu Nelia	246	..	..	..	TW,R	KR	PO	Rice
5/5/118	Bokajan Pam	1,201	No population						

DIRECTORY

Police Station : MAJULI (5/5)

LAND USE

Land use (i.e. area under different types of land use in acres, rounded to the nearest unit)					Nearest town and distance in Km	Day or days of the market, Hat, if any held in the village	Remarks including any place of religious, historical, archaeological interest	Name of the village	Location Code
Forest	Irrigated	Un-irrigated	Cultivable waste	Area not available for cultivation					
11	12	13	14	15	16	17	18	2	1
..	..	..	256	85	Jorhat(40)	..	..	Sukansuti Mirigaon	5/5/90
..	..	..	121	20	Jorhat(40)	..	..	Sukansuti Pathar	5/5/91
..	..	..	202	55	Jorhat(40)	..	..	Bornalani No.2	5/5/92
..	..	..	602	282	Jorhat(50)	..	..	Bornalani No.1	5/5/93
..	..	335	333	189	Jorhat(72)	..	..	Hawli	5/5/94
..	..	700	500	453	Jorhat(80)	..	..	Ouguribaghpam	5/5/95
..	T(433) C(133) R(300)	..	..	96	Jorhat(52)	..	..	Baghar Gaon	5/5/96
..	T(20) C(20)	170	145	..				Chorola Pathar	5/5/97
..	..	..	620	275	Jorhat(20)	..	..	Koturibil Khatpam	5/5/98
..	..	..	220	192	Jorhat(39)	..	..	Gayan Gaon	5/5/99
..	..	..	272	100	Jorhat(38)	..	..	Gayan Chuk	5/5/100
..	..	194	62	58	Jorhat(39)	..	..	Mudoitati	5/5/101
..	..	163	134	115	Jorhat(29)	..	..	Meragarh	5/5/102
..	..	228	36	100	Jorhat(27)	..	..	Jogi Gaon	5/5/103
..	..	303	26	121	Jorhat(27)	..	..	Bon Gaon	5/5/104
..	..	..	118	220	Jorhat(16)	..	..	Chamaguri	5/5/105
..	..	..	80	250	Jorhat(19)	..	..	Korhalgaon	5/5/106
..	..	2,279	124	340	Jorhat(25)	..	..	Dakhinpat Satra	5/5/107
..	..	168	330	266	Jorhat(28)	..	..	Garoimari	5/5/108
..	T(27) C(27)	..	440	240	Jorhat(18)	..	..	Atoi Chuk	5/5/109
..	..	..	504	118	Jorhat(16)	..	..	Barbokapathar	5/5/110
..	..	..	218	84	Jorhat(25)	Monday	..	Besamara	5/5/111
..	..	179	330	179	Jorhat(25)	Monday	..	Kamjan Alengi	5/5/112
..	..	..	400	199	Jorhat(25)	..	..	Chakuli Gaon	5/5/113
..	..	60	490	92	Jorhat(32)	..	..	Manikbil Pathar	5/5/114
..	..	64	397	..				Phulani Chapori	5/5/115
..	..	151	32	43	Jorhat(38	..	..	Lahon Gaon	5/5/116
..	..	176	..	70	Jorhat(40)	..	..	Ratanpur Gabharu Nelia	5/5/117
..	..	1,132	69					Bokajan Pam	5/5/118

Police Station : MAJULI (5/5)

VILLAGE AMENITIES AND

Location Code	Name of the village	Total area of the village (in acres)	Amenities available within the village						Staple food
			Educational	Medical	Power supply	Drinking water	Communications	Postal & telegraph	
1	2	3	4	5	6	7	8	9	10
5/5/119	Abhaipuria	397	Pr.S(2)	..	..	W,TW,R	KR	..	Rice
5/5/120	Bokajan Miri Gaon	721	Pr.S(2)	..	..	TW,R	KR	..	Rice
5/5/121	Siram Chapori	2,492	Pr.S(4)	..	..	TK,R,TW	KR,R	..	Rice
5/5/122	Polongani	915	Pr.S(2), Mid.S(1)	..	..	W,TK,TW	KR,R	..	Rice
5/5/123	Phuloni No.2	N.A.	Pr.S(1)	D(1)	..	TK,R	KR	..	Rice
5/5/124	Phuloni No.1	828	Pr.S(1)	..	..	TW	KR	..	Rice
5/5/125	Karkichuk Lahon	960	Pr.S(1)	..	..	TW	KR	..	Rice
5/5/126	Karkichuk	433	..	..	..	TW	KR	..	Rice
5/5/127	Jengrai Chapori	333	Pr.S(1)	..	..	W,R	KR	..	Rice
5/5/128	Maghua Chuk	1,164	Pr.S(2)	H(1)	..	TW	KR	..	Rice
5/5/129	Jengrai Miri	34	..	..	..	TW	KR	..	Rice
5/5/130	Gobor Chuk	811	Pr.S(1)	..	..	W,TW	KR	..	Rice
5/5/131	Borpamua No.1	536	Pr.S(1), Mid.S(1)	H(1)	..	TW,R	KR	PO	Rice
5/5/132	Borpamua No.2	531	Pr.S(2)	..	..	W,TW	KR	..	Rice
5/5/133	Bheu Chuk	852	Pr.S(1), Sec.S(1)	..	..	W	KR	..	Rice
5/5/134	Kumarbari	272	..	..	..	C	KR	..	Rice
5/5/135	Namoni Cherpai No.1	372	Pr.S(1)	..	..	R,C	KR	..	Rice
5/5/136	Namoni Cherpai No.2	356	..	..	..	W,R	KR	..	Rice
5/5/137	Namoni Cherpai No.3	194	..	..	..	R	KR,R	..	Rice
5/5/138	Major Deuri	2,288	Pr.S(1)	..	..	R,C	KR,R	PO	Rice
5/5/139	Ujani Cherpai No.2	355	..	..	..	R,C	KR,R	..	Rice
5/5/140	Ujani Cherpai No.1	231	Pr.S(1)	..	..	C	KR	..	Rice
5/5/141	Manbhal Chuk	76	Pr.S(1)	..	..	C	KR	..	Rice
5/5/142	Kuhiarbari	1,145	Pr.S(1), Mid.S(1)	..	..	TW	KR	..	Rice
5/5/143	Deuripam	412	Pr.S(1)	..	..	TW	KR	..	Rice
5/5/144	Deuri Gaon	510	Pr.S(1)	..	..	TW	KR,R	..	Rice
5/5/145	Rangalibahar	519	Pr.S(2)	..	..	TW	KR	PO	Rice
5/5/146	Kathalkhowa	N.A.	Pr.S(1)	D(1)	..	TW	KR	..	Rice
5/5/147	Kathalkhowa Pam	303	..	..	..	TW	KR	..	Rice
5/5/148	Tatibari	419	Pr.S(2)	..	..	TK,TW	KR	..	Rice
5/5/149	Mayangia	1,020	Pr.S(1)	..	..	TW,R	KR	..	Rice
5/5/150	Panikhati	855	Pr.S(1), Mid.S(1)	..	..	TK,TW	KR	..	Rice

DIRECTORY

Police Station : MAJULI (5/5)

LAND USE

Land use (i.e. area under different types of land use in acres, rounded to the nearest unit)					Nearest town and distance in Km	Day or days of the market, Hat, if any held in the village	Remarks including any place of religious, historical, archaeological interest	Name of the village	Location Code
Forest	Irrigated	Un-irrigated	Cultivable waste	Area not available for cultivation					
11	12	13	14	15	16	17	18	2	1
..	..	176	133	88	Jorhat(48)	..	..	Abhaipuria	5/5/119
..	..	368	169	184	Jorhat(50)	..	..	Bokajan Miri Gaon	5/5/120
..	..	2,304	48	140	Jorhat(74)	..	..	Siram Chapori	5/5/121
..	..	605	136	174	Jorhat(70)	..	..	Polongani	5/5/122
..	..	..	..	..	Jorhat(62)	..	..	Phuloni No.2	5/5/123
..	..	678	84	66	Jorhat(57)	Friday	..	Phuloni No.1	5/5/124
..	..	794	26	140	Jorhat(56)	..	..	Karkichuk Lahon	5/5/125
..	..	323	40	70	Jorhat(56)	..	..	Karikchuk	5/5/126
..	..	172	80	81	Jorhat(65)	..	..	Jengrai Chapori	5/5/127
..	..	878	144	142	Jorhat(80)	..	..	Maghua Chuk	5/5/128
.	..	..	..	34	Jorhat(80)	..	..	Jengrai Miri	5/5/129
..	..	543	..	268	Jorhat(8)	..	..	Gobor Chuk	5/5/130
..	..	436	..	100	Jorhat(62)	..	..	Borpamua No.1	5/5/131
..	..	400	81	50	Jorhat(62)	..	..	Borpamua No.2	5/5/132
.	..	700	..	152	Jorhat(62)	..	..	Bheu Chuk	5/5/133
	..	238	..	34	Jorhat(62)	..	..	Kumarbari	5/5/134
..	..	322	..	50	Jorhat(62)	..	..	Namoni Cherpai No.1	5/5/135
..	..	239	..	117	Jorhat(62)	..	..	Namoni Cherpai No.2	5/5/136
..	..	109	..	85	Jorhat(63)	..	..	Namoni Cherpai No.3	5/5/137
..	..	1,786	100	402	Jorhat(76)	..	..	Major Deuri	5/5/138
..	..	272	..	83	Jorhat(75)	..	..	Ujani Cherpai No.2	5/5/139
..	..	198	..	33	Jorhat(74)	..	..	Ujani Cherpai No.1	5/5/140
..	..	59	9	8	Jorhat(65)	..	..	Manbhal Chuk	5/5/141
..	..	861	107	177	Jorhat(76)	..	..	Kuhiarbari	5/5/142
..	..	245	28	139	Jorhat(50)	..	..	Deuripam	5/5/143
	..	249	117	144	Jorhat(57)	..	..	Deuri Gaon	5/5/144
.	..	300	131	88	Jorhat(54)	..	..	Rangalibahar	5/5/145
..	..	..	..	..	Jorhat(52)	..	..	Kathalkhowa	5/5/146
..	..	119	70	114	Jorhat(50)	..	..	Kathalkhowa Pam	5/5/147
..	..	131	56	232	Jorhat(40)	..	..	Tatibari	5/5/148
..	..	365	348	307	Jorhat(48)	..	..	Mayangia	5/5/149
..	.	679	82	94	Jorhat(48)	..	..	Panikhati	5/5/150

Police Station : MAJULI (5/5)

VILLAGE AMENITIES AND

Location Code	Name of the village	Total area of the village (in acres)	Amenities available within the village						Staple food
			Educational	Medical	Power supply	Drinking water	Communications	Postal & telegraph	
1	2	3	4	5	6	7	8	9	10
5/5/151	Kandhulimari	871	Pr.S(2)	..	..	TK,TW	KR	..	Rice
5/5/152	Phut Chang	449	Pr.S(1)	..	..	TK,TW	KR	..	Rice
5/5/153	Borbil Bebejia	1,091	Pr.S(2)	..	..	TK,YW	KR	..	Rice
5/5/154	Ratanpur Mirigaon	904	Pr.S(3)	..	..	TW	KR	..	Rice
5/5/155	Ratanpur Miripam	250	No population						
5/5/156	Apachipathar	646	No population						
5/5/157	Baligaon	998	Pr.S(1)	..	..	R	KR,R	..	Rice
5/5/158	Punia Gaon	N.A.	No population						
5/5/159	Chikari Gaon	538	Pr.S(1)	..	..	W	KR	..	Rice
5/5/160	Bonoria Chapori	266	Pr.S(2)	..	..	W	KR,R	..	Rice
5/5/161	Latum Chuk	N.A.	No population						
5/5/162	Kaling Chuk	434	No population						
5/5/163	Borghuli No.2	1,022	Pr.S(1)	..	..	TW	KR,R	..	Rice
5/5/164	Kachari Gaon	504	Pr.S(2)	H(1)	..	TW	KR,R	PO	Rice
5/5/165	Ratanpur Miripam	250	No population						
5/5/166	Haldhibari	499	Pr.S(1)	..	..	W,TW	KR	..	Rice
5/5/167	Chawrekia	488	Pr.S(2)	..	..	W,TW	KR	..	Rice
5/5/168	Anai Chuk No. 1	97	No population						
5/5/169	Anai Chuk No.2	414	No population						
5/5/170	Borghuli No.1	990	Pr.S(1)	..	..	W	KR	..	Rice
5/5/171	Gunasinga Chuk	1,028	Pr.S(1)	..	..	W	KR	..	Rice
5/5/172	Gezera Miri	1,613	Pr.S(2), Sec.S(1)	..	..	TW	KR,R	PO	Rice
5/5/173	Kalakutum	410	Pr.S(1)	..	..	R	KR,R	..	Rice
5/5/174	Jabor Chuk	465	Pr.S(1)	..	..	TW	KR	..	Rice
5/5/175	Jabor Chuk Kathani	654	Pr.S(1)	..	..	TW	KR,R	..	Rice
5/5/176	Jaborchukbasa	520	..	..	..	TW	KR	..	Rice
5/5/177	Takara Chuk	3,109	..	..	..	TW	KR	..	Rice
5/5/178	Dhanukhona Chapori	330	Pr.S(1)	..	..	R	KR	..	Rice
5/5/179	Radha Chapori	2,084	..	..	..	R	KR	..	Rice
	TOTAL FOR THE POLICE STATION	126,705	Pr.S(195), Mid.S(21), Sec.S(5)	D(5), H(7)		W(48), TK(24), TW(114), R(58), C(6), O(10)	PR(3), KR(158), R(32)	PO(16), TO(1)	

DIRECTORY

Police Station : MAJULI (5/5)

LAND USE

Land use (i.e. area under different types of land use in acres, rounded to the nearest unit)					Nearest town and distance in Km	Day or days of the market, Hat, if any held in the village	Remarks including any place of religious, historical archaeological interest	Name of the village	Location Code
Forest	Irrigated	Un-irrigated	Cultivable waste	Area not available for cultivation					
11	12	13	14	15	16	17	18	2	1
..	..	590	94	187	Jorhat(48)	..	..	Kandhulimari	5/5/151
..	..	300	32	117	Jorhat(45)	..	..	Phut Chang	5/5/152
..	..	721	202	168	Jorhat(49)	..	..	Borbil Bebejia	5/5/153
..	..	329	311	264	Jorhat(60)	..	..	Ratanpur Mirigaon	5/5/154
..	..	166	84	..				Ratanpur Miripam	5/5/155
..	..	300	346	..				Apachipathar	5/5/156
..	..	..	698	300	Sibsagar(30)	..	..	Baligaon	5/5/157
								Punia Gaon	5/5/158
..	..	..	622	276	Jorhat(38)	..	..	Chikari Gaon	5/5/159
..	..	..	150	116	ibsagar(70)	..	..	Bonoria Chapori	5/5/160
								Latum Chuk	5/5/161
..	..	434	..	..				Kaling Chuk	5/5/162
..	..	227	268	527	Sibsagar(30)	..	..	Borghuli No. 2	5/5/163
..	..	..	252	252	Sibsagar(15)	..	..	Kachari Gaon	5/5/164
..	..	..	166	84				Ratanpur Miripam	5/5/165
..	..	299	..	200	Jorhat(25)	..	..	Haldhibari	5/5/166
..	..	331	49	108	Sibsagar(30)	..	..	Chawrekia	5/5/167
..	..	42	55	..				Anai Chuk No.1	5/5/168
..	..	177	237	..				Anai Chuk No.2	5/5/169
..	..	772	89	129	Sibsagar(25)	..	..	Borghuli No.1	5/5/170
..	..	210	599	219	Sibsagar(29)	..	..	Gunasinga Chuk	5/5/171
..	..	1,260	..	353	Sibsagar(41)	..	..	Gezera Miri	5/5/172
..	..	295	..	115	Sibsagar(25)	..	..	Kalakutum	5/5/173
..	..	353	..	112	Sibsagar(16)	..	..	Jabor Chuk	5/5/174
..	..	503	..	151	Sibsagar(18)	..	..	Jabor Chuk Kathani	5/5/175
..	..	308	..	212	Sibsagar(16)	Sunday	..	Jaborchukbasa	5/5/176
.	..	2,159	550	400	Sibsagar(22)	..	..	Takara Chuk	5/5/177
..	..	195	..	135	Sibsagar(22)	..	..	Dhanukhona Chapori	5/5/178
..	..	1,042	142	900	Sibsagar(12)	..	..	Radha Chapori	5/5/179
79	T(506), C(206), R(300)	55,086	40,506	30,528	.	..		TOTAL FOR THE POLICE STATION	

Police Station : MARIANI (5/8)

VILLAGE AMENITIES AND

Location Code	Name of the village	Total area of the village (in acres)	Amenities available within the village						Staple food
			Educational	Medical	Power supply	Drinking water	Communi-cations	Postal & telegraph	
1	2	3	4	5	6	7	8	9	10
5/6/1	Grant No.264	1,169	..	..	..	W	PR,KR,T	..	Rice
5/6/2	Lahinggaon	876	Pr.S(1)	..	..	TK	KR	..	Rice
5/6/3	Kankhowagaon	894	..	..	..	TK	KR	..	Rice
5/6/4	Namrupiagaon	1,589	Pr.S(3)	..	..	W	KR	..	Rice
5/6/5	Jangle Block	752	Pr.S(3)	..	..	W	KR	..	Rice
5/6/6	Grant No.38	487	Pr.S(1)	..	..	W,TK	KR	..	Rice
5/6/7	Garmuriagaon	835	Pr.S(1)	..	..	TK	PR,KR	..	Rice
5/6/8	Bosabiharigaon	931	Pr.S(2)	..	..	W,R	PR,KR	..	Rice
5/6/9	Daklangia Habigaon	618	..	..	..	W	PR,KR	..	Rice
5/6/10	Mariani Grantgaon	2,184	Pr.S(2), Mid.S(1)	..	..	W	PR,KR	PO	Rice
5/6/11	Kharikatia Grant Gaon	958	..	..	..	W	PR,KR	..	Rice
5/6/12	Rongajangaon	352	..	..	..	W	KR	..	Rice
5/6/13	Katonipar Gaon	351	Pr.S(1)	..	..	TK,TW	KR	..	Rice
5/6/14	Lojaniagaon	254	Pr.S(2)	..	..	TK	KR	..	Rice
5/6/15	Kukurapohiagaon	427	Pr.S(1)	..	..	W,TK	KR	..	Rice
5/6/16	Hatichungikamargaon	410	Pr.S(1)	..	..	TK	KR	..	Rice
5/6/17	Gajpuriagaon	539	Pr.S(1), Mid.S(1), Sec.S(1)	..	..	TK	KR	..	Rice
5/6/18	Dekagaon	227	Pr.S(2)	..	..	W,TK	PR,KR	..	Rice
5/6/19	Ghorphaliagaon	669	Pr.S(1)	..	..	TK	PR,KR	..	Rice
5/6/20	Deogurichapari	307	Pr.S(1)	..	..	W,R	PR,KR,T	..	Rice
5/6/21	Jungle Block No.4	500	Pr.S(2)	..	..	TK,R	KR	..	Rice
5/6/22	Jotakia Gaon	680	Pr.S(2), Sec.S(1)	..	..	W	KR	PO	Rice
5/6/23	Fesual Khat No.1	301	Pr.S(1)	..	..	W	KR	..	Rice
5/6/24	Bheloguri Grant No.163	600	Pr.S(2)	..	..	TK,TW	KR,T	..	Rice
5/6/25	Darikial Gaon	581	Pr.S(1), Mid.S(1)	..	..	W,TK,TW	PR,KR,T	P&TO	Rice & Wheat
5/6/26	Tirualgaon	810	..	..	..	TK	PR,KR,T	..	Rice
5/6/27	Marangaon	509	Pr.S(2)	HC(1)	..	W,TK	KR	..	Tice

Please read middle figure of the Location Code of Police Station Mariani in column 1 as 8 in place of 6

DIRECTORY

Police Station : MARIANI (5/6)

LAND USE

Land use (i.e area under different types of land use in acres, rounded to the nearest unit)					Nearest town and distance in Km	Day or days of the market, Hat, if any held in the village	Remarks including any place of religious, historical, archaeological interest	Name of the village	Location Code
Forest	Irrigated	Un-irrigated	Cultivable waste	Area not available for cultivation					
11	12	13	14	15	16	17	18	2	1
..	..	918	157	94	Mariani(7)	..	..	Giant No.264	5/6/1
..	..	707	61	108	Mariani(11)	.	..	Lahinggaon	5/6/2
..	..	763	47	84	Mariani(12)	..	..	Kankhowagaon	5/6/3
..	..	1,021	353	215	Mariani(11)	Saturday	..	Namrupiagaon	5/6/4
..	..	540	122	90	Mariani(8)	..	..	Jungle Block	5/6/5
..	..	300	129	58	Mariani(8)	..	..	Grant No.38	5/6/6
..	..	503	159	173	Mariani(3)	.	..	Garmuriagaon	5/6/7
..	..	636	94	201	Mariani(7)	..	..	Bosabiharigaon	5/6/8
..	..	453	70	95	Mariani(6)	..	..	Daklangia Habigaon	5/6/9
..	..	1,876	199	109	Mariani(3)	.	..	Mariani Grantgaon	5/6/10
..	..	728	82	148	Mariani(1)	..	..	Kharikatia Grant Gaon	5/6/11
.	..	228	42	82	Jorhat(7)	..	.	Rongajangaon	5/6/12
..	..	226	36	89	Mariani(3)	..	..	Katonipar Gaon	5/3/13
.	..	141	38	75	Jorhat(11)		.	Lojaniagaon	5/6/14
..	..	231	115	81	Jorhat(8)			Kukurapohiagaon	5/6/15
..	..	300	17	93	Jorhat(10)	..	..	Hatichungikamargaon	5/6/16
..	..	419	24	96	Jorhat(10)	..	..	Gajpuriagaon	5/6/17
..	..	120	25	82	Mariani(2)	..	..	Dekagaon	5/6/18
..	..	540	83	46	Jorhat(10)	..	..	Ghorphaliagaon	5/6/19
..	.	233	33	41	Mariani(2)	..	..	Deogurichapari	5/6/20
10	T(140) R(140)	150	150	50	Jorhat(15)	..	..	Jungle Block No.4	5/6/21
..	T(143) C(143)	300	171	66	Jorhat(14)	Sunday, Saturday	..	Jotakia Gaon	5/6/22
..	T(50) C(50)	157	14	80	Jorhat(16)	Saturday	.	Fesual Khat No 1	5/6/23
150	T(50) TK(50)	150	150	100	Jorhat(14)			Bhelaguri Giant No.163	5/6/24
..	..	495	17	69	Jorhat(20)	Sunday		Darikial Gaon	5/6/25
..	T(50) TK(50)	482	108	170	Jorhat(20)	Sunday	..	Tirualgaon	5/6/26
..	..	300	145	64	Jorhat(22)		.	Marangaon	5/6/27

Police Station : MARIANI (5/8)

VILLAGE AMENITIES AND

Location Code	Name of the Village	Total area of the village (in acres)	Amenities available within the village						Staple food
			Educational	Medical	Power supply	Drinking water	Communications	Postal & telegraph	
	2	3	4	5	6	7	8	9	10
5/6/28	Borgayan Gaon	285	..	..	..	W,TK	KR	..	Rice
5/6/29	Bolimora	620	Pr.S(2)	..	..	W,TW	KR	..	Rice
5/6/30	Dahatia	619	Pr.S(1)	..	..	W,TK	KR	..	Rice
5/6/31	Gharphalia Maibelia	1,231	Pr.S(3), Mid.S(2)	..	..	TK	KR	..	Rice
5/6/32	Abhaiporia	926	Pr.S(3)	..	..	TK	PR,KR	..	Rice
5/6/33	Gohainpathar	206	..	..	..	W,TK,R	KR	..	Rice
5/6/34	Gabhorugaon	1,413	..	..	..	R	KR	..	Rice
5/6/35	Konwargaon	668	Pr.S(1)	..	..	R	KR	..	Rice
5/6/36	Ghorpholia	771	Pr.S(1)	..	..	TK	KR	..	Rice
5/6/37	Nakachari	479	Pr.S(1)	..	..	W,TW,R	KR	PO	Rice
5/6/38	Phukanhabipathar	743	Pr.S(2)	..	..	TK,R	KR	..	Rice
5/6/39	Mogroipathar	890	Pr.S(2), Mid.S(1), Sec.S(1)	..	..	TK	KR	PO	Rice
5/6/40	Mogroigrant	221	No population.						
5/6/41	Naginijangaon	1,288	Pr.S(1)	..	..	KR	R	PO	Rice
5/6/42	Maibellia Chakial	1094	Pr.S(1)	..	..	TK,R	KR	..	Rice
5/6/43	Deberapar	298	..	..	..	TK	KR	..	Rice
5/6/44	Morangial	445	Pr.S(1)	..	E	W,TK	KR	PO	Rice
5/6/45	Chinatali	1,290	Pr.S(4)	..	..	W,TK	KR	PO	Rice & Wheat
5/6/46	Moutjulipathar	476	..	..	..	W	KR	..	Rice
5/6/47	Daklangia T.E.	660	Pr.S(1)	H(1)	E	T	PR,T	PO	Rice & Wheat
5/6/48	Dhekiajuli T.E.	1,050	Pr.S(1)	H(1)	E	T,W,TK	PR,T	..	Rice & Wheat
5/6/49	Kathalguri T.E.	982	..	..	..	TK	KR	..	Rice
5/6/50	Katonibari T.E.	1,641	Pr.S(1)	H(1)	E	R	PR,T	Phone	Rice & Wheat
5/6/51	Sarusaikata T.E.	3,393	Pr.S(2)	H(1)	E	W	PR,T	Phone	Rice & Wheat
5/6/52	Borsaikata T.E.	N.A.	No population						
5/6/53	Rongajan T.E.	300	Pr.S(1)	H(1)	..	W,TK	PR,T	..	Rice & Wheat

DIRECTORY

Police Station : MARIANI

LAND USE

Land use (i.e. area under different types of land use in acres, rounded to the nearest unit)					Nearest town and distance in Km	Day or days of the market, Hat, if any held in the village	Remarks including any place of religious, historical, archaeological interest	Name of thevillage	Location Code
Forest	Irrigated	Un-irrigated	Cultivable waste	Area not available for cultivation					
11	12	13	14	15	16	17	18	2	1
..	T(65) C(65)	120	12	88	Jorhat(22)	..	..	Borgayan Gaon	5/6/28
..	..	500	62	58	Jorhat(22)	..	..	Bolimora	5/6/29
..	T(19) TK(19)	500	20	80	Jorhat(20)	..	..	Dahatia	5/6/30
..	..	930	133	168	Jorhat(20)	..	..	Gharphalia Maibelia	5/6/31
..	..	700	126	100	Jorhat(21)	..	..	Abhaiporia	5/6/32
..	..	106	35	65	Jorhat(22)	..	..	Gohainpathar	5/6/33
..	..	1,013	280	120	Jorhat(33)	..	..	Gabhorugaon	5/6/34
..	..	490	78	100	Jorhat(38)	..	..	Konwargaon	5/6/35
..	..	500	171	100	Jorhat(35)	..	..	Ghorpholia	5/6/36
..	..	286	14	179	Jorhat(25)	..	..	Nakachari	5/6/37
10	T(2) R(2)	453	155	123	Jorhat(24)	..	..	Phukanhabipathar	5/6/38
20	..	679	110	81	Jorhat(23)	Saturday	..	Mogroipathar	5/6/39
..	..	132	19	70				Mogro grant	5/6/40
..	..	888	220	180	Jorhat(20)	..	..	Naginijangaon	5/6/41
..	..	966	20	108	Jorhat(24)	Saturday	..	Maibellia Chakial	5/6/42
..	..	160	76	62	Jorhat(22)	..	..	Deberapar	5/6/43
20	..	250	107	68	Jorhat(18)	..	..	Morangial	5/6/44
..	..	927	231	132	Jorhat(20)	..	..	Chinatali	5/6/45
..	..	276	150	50	Jorhat(24)	..	..	Moutjulipathar	5/6/46
..	..	500	100	60	Jorhat(11)	Tuesday, Friday	..	Daklangia T.E.	5/6/47
..	..	550	150	350	Mariani(6)	Friday	..	Dhekiajuli T.E.	5/6/48
..	..	650	162	170	Mariani(1)	..	..	Kathalguri T.E.	5/6/49
..	..	1,500	66	75	Jorhat(16)	Friday	..	Katonibari T.E.	5/6/50
..	..	1,683	1,260	450	Jorhat(16)	Friday	..	Sarusaikata T.E.	5/6/51
								Borsaikata T.E.	5/6/52
..	..	200	26	74	Mariani(4)	Friday	..	Rongajan T.E.	5/6/53

Police Station : MARIANI (5/9)

VILLAGE AMENITIES AND

Location Code	Name of the village	Total area of the village (in acres)	Amenities available within the village						Staple food
			Educational	Medical	Power supply	Drinking water	Communications	Postal & telegraph	
1	2	3	4	5	6	7	8	9	10
5/6/54	Kharikatia T.E.	1,501	Pr.S(1)	H(1)	E	W,TW	PR,T	Phone	Rice
5/6/55	Mariani T.E.	1,996	Pr.S(3)	H(3)	E	T	PR	Phone	Rice & Wheat
5/6/56	Hatijuri T.E.	1,200	..	..	..	TK	KR	..	Rice
5/6/57	Hatipati T.E.	458	Pr.S(1)	H(1)	E	T	PR,KR	..	Rice & Wheat
5/6/58	Dhopatbari T.E	368	Pr.S(1)	..	..	TW	PR,T	..	Rice & Wheat
5/6/59	Hilikha T.E.	900	Pr.S(1)	H(1)	E	W,TW	PR,T	P&TO, Phone	Rice & Wheat
5/6/60	Pungabari T.E.	392	Pr.S(1)	..	..	T	PR,T	..	Rice & Wheat
5/6/61	Kheremia T.E.	700	Pr.S(1)	H(1)	..	T	PR,KR	..	Rice & Wheat
5/6/62	Bahani T.E.	500	Pr.S(1)	H(1)	..	W,TK	KR	PO	Rice & Wheat
5/6/63	New Sonowal T.E.	1,086	..	..	..	W,TK	KR	..	Rice
5/6/64	Nagadhuli T.E.	1,000	Pr.S(1)	..	..	T,TK	KR	..	Rice
5/6/65	Nagajanka T.E.	657	Pr.S(1)	H(1)	E	T	KR	..	Rice & Wheat
5/6/66	Boideha T.E.	1,002	Pr.S(1)	D(1)	..	TK	KR	..	Rice & Wheat
5/6/67	Kaliapani T.E.	1,722	Pr.S(1)	H(1)	..	T	PR	Phone	Rice & Wheat
5/6/68	Dadurpar T.E.	2,000	..	..	..	T	KR	..	Rice
5/6/69	Hatichungi T.E.	504	Pr.S(1)	H(1)	..	TK	PR	..	Rice & Wheat
5/6/70	Dehingapar T.E.	1,519	Pr.S(1)	H(1)	..	T	KR	Phone	Rice & Wheat
5/6/71	Hollonguri T.E.	1,527	Pr.S(1)	H(1)	..	T	KR	..	Rice & Wheat
5/6/72	Desoi T.E.	1,117	Pr.S(1)	H(1)	..	R	KR	..	Rice
5/6/73	Kathalguri T.E.	982	Pr.S(1)	H(1)	..	T	KR	..	Rice
5/6/74	Dihingapara T.E.	1,518	Pr.S(1)	H(1)	E	TK	KR	..	Rice
5/6/75	Srilaxmi T.E.	120	..	..	..	TK	KR	..	Rice
5/6/76	Bhalaguria T.E.	2,820	Pr.S(1)	H(1)	..	T	KR,T	..	Rice & Wheat

DIRECTORY

Police Station : MARIANI (5/8)

LAND USE

Land use (i.e area under different types of land use in acres, rounded to the nearest unit)					Nearest town and distance in Km	Day or days of the market, Hat, if any held in the village	Remarks including any place of religious, historical, archaeological interest	Name of the village	Location Code
Forest	Irrigated	Un-irrigated	Cultivable waste	Area not available for cultivation					
11	12	13	14	15	16	17	18	2	1
.	..	1,153	134	214	Mariani(5)	Friday	.	Kharikatia T.E	5/8/54
501	.	968	227	300	Mariani(1)	Thursday	.	Mariani T.E.	5/8/55
300	..	600	200	100	Mariani(2)	.	..	Hatijuri T.E	5/8/56
..	.	400	33	25	Mariani(2)	Thursday	.	Hatipati T E.	5/8/57
..	.	232	53	83	Jorhat(24)	Friday	.	Dhopatbari T E.	5/8/58
..	T(15) TW(15)	750	60	75	Jorhat(24)	Sunday, Friday	.	Hilikha T E	5/8/59
..	..	247	55	90	Jorhat(22)	.	.	Pungabari T E.	5/8/60
..	..	342	21	337	Mariani(13)	Thursday	.	Kheremia T E	5/8/61
..	T(100) TK(100)	307	22	71	Mariani(10)	Saturday	.	Bahani T.E	5/8/62
..	..	886	110	90	Mariani(11)	..	..	New Sonowal T E	5/8/63
200	..	600	100	100	Mariani(11)	.	..	Nagadhuli T E	5/8/64
..	..	427	100	130	Jorhat(15)	Thursday	..	Nagajanka T E.	5/8/65
..	..	502	100	400	Jorhat(14)	..	..	Boideha T.E	5/8/66
..	T(1,500) C(1,200) TK(300)	..	100	122	Jorhat(14)	Friday	..	Kaliapani T.E.	5/8/67
..	T(332) C(300) TK(32)	1,308	200	160	Mariani(6)	..	..	Dadur par T.E.	5/8/68
..	T(340) C(240) TK(100)	..	100	64	Jorhat(8)	Saturday	..	Hatichungi T.E.	5/8/69
..	T(14) C(14)	1,200	203	102	Jorhat(22)	..	..	Dehingapar T.E.	5/8/70
..	..	789	478	260	Jorhat(24)	Friday	..	Hollonguri T.E.	5/8/71
80	..	680	252	105	Mariani(5)	Friday	..	Desoi T.E.	5/8/72
..	..	800	80	102	Mariani(2)	Thursday	..	Kathalguri T.E.	5/8/73
..	..	1,150	177	191	Jorhat(23)	Friday	..	Dihingapara T.E.	5/8/74
..	..	100	10	10	Jorhat(24)	..	..	Srilaxmi T.E.	5/8/75
20	..	2,335	330	135	Jorhat(27)	Saturday	..	Bhalaguri T.E.	5/8/76

Police Station : MARIANI (5/8)

VILLAGE AMENITIES AND

Location Code	Name of the village	Total area of the village (in acres)	Amenities available within the village						Staple food
			Educational	Medical	Power supply	Drinking water	Communications	Postal & telegraph	
1	2	3	4	5	6	7	8	9	10
5/8/77	Sonakhati T.E.	156	Pr.S(1)	..	..	TK,TW	KR	..	Rice & Wheat
5/8/78	Tirual T.E.	338	Pr.S(1)	..	..	TK	PR	..	Rice
5/8/79	Gohainbari T.E.	160	Pr.S(1)	H(1)	..	TK	KR	PO	Rice & Wheat
5/8/80	Balijan T.E.	1,518	Pr.S(1)	H(1)	..	W,TK,TW	KR	..	Rice & Wheat
5/8/81	Naginijan T.E.	4,113	Pr.S(1)	H(1)	..	T	KR	..	Rice
5/8/82	Maibellia T.E.	142	Pr.S(1)	..	..	W	KR	..	Rice
5/8/83	Sotai T.E.	987	Pr.S(1)	H(1)	..	TK	KR	..	Rice
5/8/84	Gabhoru T.E.	1,242	Pr.S(1)	..	E	T	KR	..	Rice
	Forest Villages								
5/8/85	Kaliapani F.V.	N.A.	..	..	..	W	KR	..	Rice
5/8/86	Ao Sadang F.V.	N.A.	..	..	..	W	KR	..	Rice
5/8/87	Central & East Dichoi F.V.	N.A.	..	..	..	W	KR	..	Rice
5/8/88	Sarangshi F.V.	N.A.	..	..	..	W	KR	..	Rice
5/8/89	New Siratia	N.A.	..	..	..	W	KR	..	Rice
5/8/90	Nagini Jan (Dichoi R.F.)	N.A.	..	..	..	W	KR	..	Rice
5/8/91	Tirunadi Yasang	N.A.	..	..	..	W	KR	..	Rice
5/8/92	Mongroi (Tiru Hill R.F.)	N.A.	..	..	..	W	KR	..	Rice
	TOTAL FOR THE POLICE STATION	75,044	Pr.S(91), Mid.S(6), Sec.S(3)	D(1), H(26), HC(1)	E(12)	T(16), W(41), TK(44), TW(10), R(12)	PR(27), KR(77), T(15)	PO(12), TO(2), PCO(7)	..

DIRECTORY

Police Station : MARIANI (5/8)

LAND USE

Land use (i.e. area under different types of land use in acres, rounded to the nearest unit)					Nearest town and distance in Km	Day or days of the market, Hat, if any held in the village	Remarks including any place of religious, historical, archaeological interest	Name of the village	Location Code
Forest	Irrigated	Un-irrigated	Cultivable waste	Area not available for cultivation					
11	12	13	14	15	16	17	18	2	1
12	..	130	..	14	Jorhat(26)	Tuesday	..	Sonakhati T.E.	5/8/77
..	..	249	25	64	Johrat(24)	Sunday	..	Tirual T.E.	5/8/78
17	..	100	10	33	Jorhat(20)	Saturday	..	Gohainbari T.E.	5/8/79
38	..	1,061	207	212	Jorhat(25)	Saturday	..	Balijan T.E.	5/8/80
1,062	..	2,441	260	350	Jorhat(25)	Saturday	..	Naginijan T.E.	5/8/81
20	..	79	14	29	Jorhat(26)	Saturday	..	Maibellia T.E.	5/8/82
..	..	690	167	130	Jorhat(38)	..	..	Sotai T.E.	5/8/83
..	..	1,029	133	80	Jorhat(40)	Friday	..	Gabhoru T.E.	5/8/84
								Forest Villages	
..	..	..	..	..	Jorhat(44)	..	..	Kaliapani F.V.	5/8/85
..	..	..	..	..	Jorhat(42)	..	..	Ao Sadang F.V.	5/8/86
..	..	..	..	..	Jorhat(43)	..	..	Central & East Dichoi F.V.	5/8/87
..	..	..	..	..	Jorhat(46)	..	..	Sarangshi F.V.	5/8/88
..	..	..	..	..	Jorhat(49)	..	..	New Siratia	5/8/89
..	..	..	..	..	Jorhat(40)	..	..	Nagini Jan (Dichoi R.F.)	5/8/90
..	..	..	..	..	Jorhat(30)	..	..	Tirunadi Yasang	5/8/91
..	..	..	..	..	Jorhat(29)	..	..	Mongroi (Tiru Hill R.F.	5/8/92
2,460	T(2820) C(2,012) TK(651) TW(15) R(142)	49,431	10,385	9,948				TOTAL FOR THE POLICE STATION	

Police Station : MORANHAT (5/14)

VILLAGE AMENITIES AND

Location Code	Name of the Village	Total area of the village (in acres)	Amenities available within the village						Staple food
			Educational	Medical	Power supply	Drinking water	Communications	Postal & telegraph	
1	2	3	4	5	6	7	8	9	10
5/14/1	Barbhuyan Gaon	521	Pr S(1), Mid S(1)	H(1), MCW(1), FC(1)		TW,R	KR	PO	Rice
5/14/2	Kataky Papang	506	Pr S(3)			TK,TW	KR		Rice
5/14/3	Hati Barua	581				W,TK	KR		Rice
5/14/4	Laipleng Deodhai	560	Pr S(1)			W,TK	KR		Rice
5/14/5	Rukang Grant	820	Pr S(3)			TK	PR,KR		Rice
5/14/6	Moudumuni	691	Pr S(1)			W,TK,TW	KR		Rice
5/14/7	Jajali Pukhuri	1,180	Pr S(1)			T,TW	KR		Rice
5/14/8	Salagurihabi No 1	601	Pr S(1)			TK	KR		Rice
5/14/9	Salagurihabi No 2	266				TK	KR		Rice
5/14/10	Tiphuk Kachari	344	Pr S(1)			W,TW	KR		Rice
5/14/11	Sepon	833	Pr S(1), Mid S(1)		E	TW	KR,R	PO	Rice
5/14/12	Domardolonghabi	1,016	Pr S(1)	H(1)		W,TW,R	PR,KR		Rice
5/14/12(A)	Sukan Pukhuri	451				W,TK	KR		Rice
5/14/13	Domardolong Grant	1,974	Pr S(3)	H(1)		W,TW	KR		Rice
5/14/14	Khatkhati Bagicha	331			E	TW	KR	P&TO	Rice
5/14/14(A)	Grant No 287 & 296	881	Pr S(1)	HC(1)	E	TW	KR	..	Rice & Wheat
5/14/15	Moran Changmai	614	Pr S(1)			W	KR	..	Rice
5/14/15(A)	Moran State Electricity Board	N A.		.	..	TW	KR	..	Rice
5/14/16	Moutgaon	827	Pr S(2)			W	KR	PO	Rice
5/14/16(A)	Oil India (Moran)	N A				T,TW	PR,KR		Rice & Wheat
5/14/16(B)	Moran Rly. Station	N A	..	.	.	TW	KR,T		Rice
5/14/17	Chutia Gaon	640	Pr S(1)	..	..	TK,TW	PR,KR	..	Rice
5/14/17(A)	Sesapukhurihabi	522	Pr S(1)	..	.	TW	KR	..	Rice
5/14/18	Kakoramara	693	..	..		T,TW,O	KR	..	Rice
5/14/18(A)	Tenganihabi	464	..	..		W	KR	..	Rice
5/14/19	Jungle Block	1,596	..	..	..	TK	KR	..	Rice
5/14/20	Parasanihabi	807	Pr S(1), Mid S(1)	..	..	W,TW,R	KR	..	Rice

DIRECTORY

Police Station : MORANHAT (5/14)

LAND USE

Land use (i.e. area under different types of land use in acres, rounded to the nearest unit)					Nearest town and distance in Km	Day or days of the market, Hat, if any held in the village	Remarks including any place of religious, historical, archaeological interest	Name of the village	Location Code
Forest	Irrigated	Un-irrigated	Cultivable waste	Area not available for cultivation					
11	12	13	14	15	16	17	18	2	1
..	..	185	121	215	Sibsagar(41)	..	..	Barbhuyan Gaon	5/14/1
..	..	400	24	82	Sibsagar(44)	..	..	Kataky Papang	5/14/2
..	..	404	60	117	Sibsagar(32)	..	..	Hati Barua	5/14/3
..	..	446	..	114	Sibsagar(41)	..	..	Laipleng Deodhai	5/14/4
..	..	411	234	175	Sibsagar(35)	.	.	Rukang Grant	5/14/5
..	..	300	290	101	Sibsagar(32)	.	..	Moudumuni	5/14/6
..	..	978	122	80	Sibsagar(12)	..	.	Jajali Pukhuri	5/14/7
..	..	411	53	137	Moranhat(12)	..	..	Salagurihabi No.1	5/14/8
..	..	110	68	88	Moranhat(12)	..	..	Salagurihabi No.2	5/14/9
..	..	58	55	231	Moranhat(11)	..	..	Tiphuk Kachari	5/14/10
..	..	608	86	139	Moranhat(11)	Sunday	..	Sepon	5/14/11
..	..	795	140	81	Moranhat(11)	..	..	Domardolonghabi	5/14/12
..	..	392	25	34	Moranhat(8)	..	..	Sukan Pukhuri	5/14/12 (A)
..	..	1,831	95	48	Moranhat(5)	Sunday	..	Domardolong Grant	5/14/13
..	..	76	145	110	Moranhat(4)	Sunday	..	Khatkhati Bagicha	5/14/14
..	..	780	..	101	Moranhat(3)	Saturday	..	Grant No.287 & 296	5/14/14 (A)
..	..	487	62	65	Moranhat(3)	..	..	Moran Changmai	5/14/15
..	..	..	..	..	Moranhat(1)	..	..	Moran State Electricity Board	5/14/15 (A)
..	..	518	201	108	Moranhat(2)	..	..	Moutgaon	5/14/16
..	..	..	..	..	Moranhat(3)	..	..	Oil India (Moran)	5/14/16 (A)
..	..	..	..	..	Moranhat(1)	..	..	Moran Rly. Station	5/14/16 (B)
..	..	533	..	107	Moranhat(2)	..	..	Chutia Gaon	5/14/17
..	..	419	..	103	Moranhat(1)	..	..	Sesapukhurihabi	5/14/17 (A)
..	..	500	28	165	Moranhat(1)	..	..	Kakoramara	5/14/18
..	..	451	..	13	Moranhat(2)	..	..	Tenganihabi	5/14/18 (A)
..	..	767	696	133	Moranhat(9)	..	..	Jungle Block	5/14/19
..	..	543	68	196	Moranhat(16)	..	..	Parasanihabi	5/14/20

Police Station : MORANHAT (5/14)

VILLAGE AMENITIES AND

Location Code	Name of the village	Total area of the village (in acres)	Amenities available within the village						Staple food
			Educational	Medical	Power supply	Drinking water	Communications	Postal & telegraph	
1	2	3	4	5	6	7	8	9	10
5/14/21	Daba Grant	664	Pr.S(3), Mid.S(1)	..	..	W,TW	PR,KR	..	Rice
5/14/22	Tiphukhabi	706	Pr.S(1)	..	..	W,TK	KR	PO	Rice
5/14/23	Nahartali Pathar	1,192	Pr.S(3), Mid.S(1)	..	..	TW	KR	..	Rice
5/14/24	Niz Khaloi Ghugra	916	Pr.S(3)	..	..	W,TW	PR,KR	PO	Rice
5/14/25	Deodhai Gaon	1,034	Pr.S(3)	..	..	T,W	KR	..	Rice
5/14/26	Namani Changmai	321	..	..	..	TW	PR,KR	..	Rice
5/14/27	Kharkharia Deodhai	625	..	..	..	W,TW	PR,KR	..	Rice
5/14/28	Laiseng Gaon	1,325	Pr.S(1)	..	..	W,TK,TW, R	PR,KR	..	Rice
5/14/29	Dhemaji Bil	1,047	Pr.S(1), Mid.S(1)	HC(1)	..	TW,R	KR	..	Rice
5/14/30	Garakochhabi	649	Pr.S(1), Mid.S(1)	..	..	W,TK	KR	..	Rice
5/14/31	Kacharibam, Pathar	127	..	.	..	W,TW	KR	..	Rice
5/14/32	Mohondeodhai	713	Pr.S(1)	..	..	W	KR	..	Rice
5/14/33	Moranjan	567	Pr.S(2)	.	..	W,TK	KR	..	Rice
5/14/34	Jajali Gaon	713	Pr.S(1)	..	.	W,TK,TW	PR	..	Rice
5/14/35	Kachupathar	808	Pr.S(2)	..	.	W,TK	KR	..	Rice
5/14/36	Khukamara Laojan	1,646	Pr.S(1)	..	..	W,TK,TW	KR	..	Rice
5/14/37	Lukhurakhan Gaon	560	Pr.S(1), Mid.S(1)	..	..	W,TK,TW	KR	PO	Rice
5/14/38	Khanikar Gaon	352	Pr.S(1)	..	..	TK,TW	KR	..	Rice
5/14/39	Kochumari T.E.	1,130	Pr.S(1)	..	..	W	KR	..	Rice
5/14/40	Tanganihabi	187	Pr.S(1)	..	..	TW,R	KR	..	Rice & Wheat
5/14/41	Hingrajan T.E. No.3	63	..	..	..	TW	PR,KR	..	Rice & Wheat
5/14/42	Hingrajan T.E. No.1	N.A.	..	..	..	TW	KR	..	Rice & Wheat
5/14/43	Khumtai Gaon	604	Pr.S(1)	..	.	W,TK,TW	PR,KR	..	Rice & Wheat
5/14/44	Sarupathar No.2	222	..	..	..	T,TW	PR,T	..	Rice & Wheat
5/14/45	Amguri	413	Pr.S(1)	..	..	W,TW	KR	..	Rice

DIRECTORY

Police Station : MORANHAT (5/14

LAND USE

Land use (i.e. area under different types of land use in acres, rounded to the nearest unit)					Nearest town and distance in Km	Day or days of the market, Hat, if any held in the village	Remarks including any place of religious, historical archaeological interest	Name of the village	Location Code
Forest	Irrigated	Un-irrigated	Cultivable waste	Area not available for cultivation					
11	12	13	14	15	16	17	18	2	1
..	..	507	39	118	Moranhat(13)	..	..	Daba Grant	5/14/21
..	..	570	8	128	Moranhat(19)	.	..	Tiphukhabi	5/14/22
..	..	860	92	240	Sibsagar(38)	..	..	Nahartali Pathar	5/14/23
..	..	587	106	223	Sibsagar(33)	Thursday	..	Niz Khaloi Ghugra	5/14/24
..	..	738	116	180	Moranhat(24)	..	..	Deodhal Gaon	5/14/25
..	..	219	52	50	Moranhat(19)	..	..	Namani Changmai	5/14/26
..	..	507	72	46	Moranhat(19)	..	..	Khargharia Deodhai	5/14/27
..	..	892	93	340	Sibsagar(36)	..	..	Laiseng Gaon	5/14/28
..	..	730	139	178	Moranhat(25)	Sunday	..	Dhemaji Bil	5/14/29
..	..	331	95	223	Moranhat(10)	..	Ruins of a rampart of the days of the Ahoms reign.	Garakochhabi	5/14/30
..	..	100	..	27	Moranhat(15)	..	..	Kacharibam Pathar	5/14/31
.	..	546	67	100	Moranhat(13)	..	..	Mohondeodhai	5/14/32
..	..	509	11	47	Moranhat(16)	..	..	Moranjan	5/14/33
..	..	546	67	100	Sibsagar(60)	..	..	Jajali Gaon	5/14/34
..	..	663	100	45	Moranhat(15)	..	..	Kachupathar	5/14/35
..	..	1,334	201	111	Moranhat(11)		..	Khukamara Laojan	5/14/36
..	..	427	86	47	Moranhat(15)	..	..	Lukhurakhan Gaon	5/14/37
..	..	268	26	58	Moranhat(6)	..	..	Khanikar Gaon	5/14/38
..	..	764	260	106	Moranhat(8)	..	..	Kochumari T.E.	5/14/39
..	..	100	..	87	Moranhat(4)	Friday, Saturday	..	Tanganihabi	5/14/40
..	..	56	..	7	Moranhat(5)	..	..	Hingrajan T.E. No.3	5/14/41
..	..	..	..	..	Moranhat(6)	..	..	Hingrajan T.E. No.1	5/14/42
..	..	509	..	95	Moranhat(2)	..	..	Khumtai Gaon	5/14/43
..	..	190	17	15	Moranhat(1)	Sunday	..	Sarupathar No.2	5/14/44
..	..	302	33	78	Moranhat(5)	..	..	Amguri	5/14/45

Police Station : MORANHAT (5/14)

VILLAGE AMENITIES AND

Location Code	Name of the village	Total area of the village (in acres)	Amenities available within the village						Staple food
			Educational	Medical	Power supply	Drinking water	Communications	Postal & telegraph	
1	2	3	4	5	6	7	8	9	10
5/14/46	Khumtai T.E. No.1	N.A.	..	..	..	W	KR	..	Rice
5/14/47	Bagpara Gaon	393	..	..	..	W,TW	KR	..	Rice
5/14/48	Domardolong Gaon	467	Pr.S(1)	..	..	W,TK	PR,KR	PO	Rice & Wheat
5/14/49	Dakhin Barpathar	618	Pr.S(1)	..	..	TW	KR	..	Rice
5/14/50	Majpathar Gaon	459	Pr.S(1)	..	..	W,TK,TW	PR,KR	..	Rice & Wheat
5/14/51	Barpathar Gaon	256	Pr.S(3)	..	..	W,TW	KR	..	Rice
5/14/52	Nalonibam	350	Pr.S(1)	..	..	W,TW	KR	..	Rice
5/14/53	Soulmari	726	Pr.S(1)	..	..	W,TW	KR	..	Rice & Wheat
5/14/54	Khumtai T.E No.2	3,503	Pr.S(1)	..	..	W	KR	..	Rice & Wheat
5/14/55	Hingrajan T.E. No.2	652	..	..	..	TW	PR,KR	..	Rice &Wheat
5/14/56	Jajalihabi	575	Pr.S(1)	..	..	W	KR	..	Rice
5/14/57	Barbil No.2	311	..	..	..	TW	KR	..	Rice
5/14/58	Buragohain Bari	1,137	Pr.S(1)	..	..	TK,R	KR	..	Rice
5/14/59	Banamali T.E.	479	Pr.S(1)	H(1)	..	T,TW	PR,R	PO	Rice & Wheat
5/14/60	Disang Kochhabi	415	Pr.S(1)	..	..	TW,R	KR	..	Rice
5/14/61	Erabari Gaon	735	Pr.S(2)	..	..	TW	PR,KR,R	..	Rice
5/14/62	Konwar Gaon	1,187	Pr.S(3), Mid.S(1)	..	..	W,TW	PR,KR	PO	Rice
5/14/63	Barbil Gaon	859	Pr.S(2)	..	..	W	KR	..	Rice
5/14/64	Duari Gaon	944	Pr.S(2), Mid.S(1)	..	..	W,TK	KR	..	Rice
5/14/65	Dadhara Seleng Gaon	1,301	Pr.S(1)	..	..	W,TK,TW	KR	..	Rice
5/14/66	Likson Gaon	1,175	..	..	..	W,TK	KR	..	Rice
5/14/67	Japidhara Gaon	729	Pr.S(2)	H(1)	..	W,TK	KR	..	Rice
5/14/68	Kakatybari Grant	358	..	..	..	T,W,TK	KR	PO	Rice
5/14/69	Kakatybari Habi	84	..	..	..	T,W	KR	..	Rice
5/14/70	Hatimara Pathar	580	Pr.S(1)	..	..	W,R	KR	..	Rice
5/14/71	Kakatybari Pathar	267	Mid.S(1)	..	..	W,TW	KR	PO	Rice

DIRECTORY

Police Station : MORANHAT (5/14)

LAND USE

Land use (i.e. area under different types of land use in acres, rounded to the nearest unit)					Nearest town and distance in Km	Day or days of the market, Hat, if any held in the village	Remarks including any place of religious, historical, archaeological interest	Name of the village	Location Code
Forest	Irrigated	Un-irrigated	Cultivable waste	Area not available for cultivation					
11	12	13	14	15	16	17	18	2	1
..	.	..	..	..	Moranhat(9)	..	..	Khumtai T.E. No.1	5/14/46
..	..	300	23	70	Moranhat(5)	..	..	Bagpara Gaon	5/14/47
..	..	352	44	71	Moranhat(5)	..	..	Domardolong Gaon	5/14/48
..	..	508	63	47	Moranhat(5)	..	..	Dakhin Barpathar	5/14/49
..	..	352	34	73	Moranhat(5)	..	..	Majpathar Gaon	5/14/50
..	..	200	26	30	Moranhat(5)	..	..	Barpathar Gaon	5/14/51
..	..	202	54	94	Moranhat(6)	..	..	Nalonibam	5/14/52
..	..	493	112	121	Moranhat(5)	..	..	Soulmari	5/14/53
..	..	3,069	140	294	Moranhat(8)	Friday	..	Khumtai T.E. No.2	5/14/54
..	..	576	17	59	Moranhat(5)	..	..	Hingarajan T.E. No.2	5/14/55
..	..	407	76	92	Moranhat(12)	..	..	Jajalihabi	5/14/56
..	..	145	140	26	Moranhat(13)	..	..	Barbil No.2	5/14/57
..	..	700	148	289	Sonari(8)	..	..	Buragohain Bari	5/14/58
..	..	280	49	150	Sonari(9)	Sunday	..	Banamali T.E.	5/14/59
40	..	200	25	150	Sonari(8)	..	..	Disang Kochhabi	5/14/60
..	.	433	157	145	Sonari(12)	..	..	Erabari Gaon	5/14/61
..	..	843	43	301	Sonari(12)	..	..	Konwar Gaon	5/14/62
..	..	564	152	143	Sonari(10)	..	..	Barbil Gaon	5/14/63
..	..	764	45	135	Sibsagar(40)	..	..	Duari Gaon	5/14/64
..	..	939	40	322	Sibsagar(40)	Thursday	..	Dadhara Seleng Gaon	5/14/65
..	..	916	39	220	Sibsagar(40)	..	..	Likson Gaon	5/14/66
..	..	548	108	73	Sibsagar(40)	..	..	Japidhara Gaon	5/14/67
.	T(258) TK(258)	..	..	100	Sibsagar(35)	..	..	Kakatybari Grant	5/14/68
..	T(70) C(70)	..	..	14	Sibsagar(35)	..	..	Kakatybari Habi	5/14/69
..	T(500) C(500)	..	..	80	Sibsagar(32)	..	..	Hatimara Pathar	5/14/70
..	..	200	36	31	Sonari(65)	Thursday	..	Kakatybari Pathar	5/14/71

Police Station : MORANHAT (5/14)

VILLAGE AMENITIES AND

Location Code	Name of the Village	Total area of the village (in acres)	Amenities available within the village						Staple food
			Educational	Medical	Power supply	Drinking water	Communications	Postal & telegraph	
1	2	3	4	5	6	7	8	9	10
5/14/72	Chelenghabi	139	..	..	..	W,TK,TW	KR	..	Rice
5/14/73	Dipling Grant	659	Pr.S(2)	H(1)	..	T,TW	KR	PO	Rice
5/14/74	Tiphukhabi	235	..	..	..	W,TK,TW	KR	..	Rice
5/14/75	Dipling Pathar	274	Pr.S(1)	..	..	W,TK,TW	KR	..	Rice & Wheat
5/14/76	Chahini Pathar	250	..	..	..	W,TW	KR	..	Rice
5/14/77	Chahinihabi	392	Pr.S(1)	..	..	W,TW	KR	..	Rice
5/14/78	Bahbarihabi	251	..	..	..	W	KR	..	Rice
5/14/79	Bahbari Pathar	475	..	..	..	R	KR	..	Rice
5/14/80	Sarupathar	567	Pr.S(1)	..	..	W,TW	KR	..	Rice
5/14/81	Pahuchungi Pathar	369	Pr.S(1)	..	..	W,TW	KR	..	Rice
5/14/82	Khamon Pathar	175	..	..	..	W,TW	KR	..	Rice
5/14/83	Khamongaon	322	Pr.S(1)	..	..	W,TW	KR	..	Rice
5/14/84	Pahuchungi Gaon	440	Pr.S(1), Mid.S(1)	..	..	TK,TW	KR	..	Rice
5/14/85	Rangsual Pathar	289	Pr.S(1)	..	..	TK,TW	KR	..	Rice
5/14/86	Timonhabi	452	..	D(1)	..	TW,R	KR	..	Rice
5/14/87	Kaladubi Habi	266	Pr.S(1)	..	..	TK	KR	PO	Rice
5/14/88	Rangabam Habi	276	..	..	..	TW	KR	..	Rice
5/14/89	Hatibandha Pathar	436	..	..	..	TK	KR	..	Rice
5/14/90	Naharanibamhabi	160	..	..	..	TK,TW	KR	..	Rice
5/14/91	Bhalukagurihabi	371	..	..	..	TK,TW	KR	..	Rice
5/14/92	Jalukani F.V.	30	..	..	..	TK	KR	..	Rice
5/14/93	Kurukani Gaon	750	Pr.S(1)	..	..	W,TW	KR	..	Rice
5/14/94	Nirmolia (No.I, II, F.V.)	367	Pr.S(4), Mid.S(1)	..	..	W,TW	KR	..	Rice
5/14/95	Tiphuk Miri & Tiphuk Mura F.V.	298	Pr.S(1)	..	..	W,TW	KR	..	Rice
5/14/96	Batua F.V.	190	Pr.S(1)	..	..	W,TW	KR	..	Rice
5/14/97	Disaw F.V.	100	..	..	..	W	KR	..	Rice
5/14/98	Gumutha F.V.	64	..	..	..	W	KR	..	Rice

DIRECTORY

Police Station : MORANHAT (5/14

LAND USE

Land use (i.e. area under different types of land use in acres, rounded to the nearest unit)					Nearest town and distance in Km	Day or days of the market, Hat, if any held in the village	Remarks including any place of religious, historical archaeological interest	Name of the village	Location Code
Forest	Irrigated	Un-irrigated	Cultivable waste	Area not available for cultivation					
11	12	13	14	15	16	17	18	2	1
..	..	120	7	12	Sibsagar(57)	..	..	Chelenghabi	5/14/72
..	..	500	22	137	Sibsagar(60)	..	..	Dipling Grant	5/14/73
..	..	207	..	28	Sibsagar(62)	..	..	Tiphukhabi	5/14/74
..	..	200	14	60	Sibsagar(62)	Friday	..	Dipling Pathar	5/14/75
..	..	206	9	35	Sonari(9)	..	..	Chahini Pathar	5/14/76
..	..	366	12	14	Sonari(8)	..	..	Chahinihabi	5/14/77
..	T(200) C(200)	..	..	51	Sibsagar(36)	..	..	Bahbarihabi	5/14/78
..	T(400) C(400)	..	..	75	Sibsagar(37)	..	..	Bahbari Pathar	5/14/79
..	..	447	48	72	Sonari(8)	..	..	Sarupathar	5/14/80
..	..	306	6	57	Sonari(11)	..	..	Pahuchungi Pathar	5/14/81
..	..	141	5	29	Sonari(8)	..	..	Khamon Pathar	5/14/82
..	..	261	24	37	Sonari(10)	..	..	Khamongaon	5/14/83
..	..	344	24	72	Sonari(17)	..	..	Pahuchungi Gaon	5/14/84
..	..	209	36	44	Sonari(11)	..	..	Rangsual Pathar	5/14/85
..	T(400) C(200) TK(200)	..	..	52	Sibsagar(38)	Saturday	..	Timonhabi	5/14/86
..	..	196	11	59	Sonari(13)	..	..	Kaladubi Habi	5/14/87
..	..	210	54	12	Sonari(16)	..	..	Rangabam Habi	5/14/88
..	..	308	27	101	Sonari(15)	..	..	Hatibandha Pathar	5/14/89
..	..	106	30	24	Sonari(19)	..	..	Naharanibamhabi	5/14/90
..	..	201	91	79	Sonari(14)	..	..	Bhalukagurihabi	5/14/91
..	..	15	..	15	Sonari(10)	Wednesday	..	Jalukani F.V.	5/14/92
400	..	210	40	100	Moranhat(12)	..	..	Kurukani Gaon	5/14/93
200	..	100	..	67	Moranhat(14)	..	..	Nirmolia (No.I, II F.V.)	5/14/94
180	..	80	..	38	Sonari(13)	..	..	Tiphuk Miri & Tiphuk Mura F.V.	5/14/95
80	..	90	..	20	Moranhat(14)	Wednesday	..	Batua F.V.	5/14/96
40	..	50	..	10	Moranhat(14)	Wednesday	..	Disaw F.V.	5/14/97
20	..	30	..	14	Moranhat(14)	Wednesday	..	Gumutha F.V.	5/14/98

Police Station : MORANHAT (5/14)

VILLAGE AMENITIES AND

Location Code	Name of the village	Total area of the village (in acres)	Amenities available within the village						Staple food
			Educational	Medical	Power supply	Drinking water	Communications	Postal & telegraph	
1	2	3	4	5	6	7	8	9	10
5/14/99	Baljan F V	69				W	KR		Rice
5/14/100	Dighalia F V	162	Pr S(2), Mid S(1)			W	PR,KR		Rice
5/14/101	Chakalia F V	23	Pr S(1)			W,TW	KR		Rice
5/14/102	Rangali F V	472	Pr S(2)			W,TW	KR		Rice
5/14/103	Haloiguri F V	133	Pr S(1)			T,TK	KR		Rice
5/14/104	Torani F V	50				W	KR		Rice
5/14/105	Kurukam Pathar F V	20	Pr S(1)			W,TW	KR		Rice
5/14/106	Sepon Rly Station	N A.				T,W	KR,T		Rice
	TOTAL FOR THE POLICE STATION	62,389	Pr S(103), Mid S(14)	D(1). H(6). MCW(1), FC(1), HC(2)	E(3)	T(11), W(70), TK(39), TW(72), R(11), O(1)	PR(20), KR(110), R-(3), T(3)	PO(14) TO(1)	

DIRECTORY

Police Station : MORANHAT (5/14

LAND USE

Land use (i.e. area under different types of land use in acres, rounded to the nearest unit)					Nearest town and distance in Km	Day or days of the market, Hat, if any held in the village	Remarks including any place of religious, historical archaeological interest	Name of the village	Location Code
Forest	Irrigated	Un-irrigated	Culti-vable waste	Area not available for culti-vation					
11	12	13	14	15	16	17	18	2	1
25	..	15	4	25	Moranhat(11)	..	..	Baljan F.V.	5/14/99
40	..	80	15	27	Moranhat(8)	Wednesday	..	Dighalia F.V.	5/14/100
..	..	..	..	23	Moranhat(9)	Wednesday	..	Chakalia F.V.	5/14/101
130	..	210	32	100	Moranhat(10)	Wednesday	..	Rangali F.V.	5/14/102
40	..	60	..	33	Moranhat(16)	Wednesday	.	Hologuri F.V.	5/14/103
30	..	..	..	20	Moranhat(6)	Wednesday	..	Toiani F.V.	5/14/104
	..	..	..	20	Moranhat(11)	.	.	Kurukani Pathar F.V.	5/14/105
..	..	..	..	..	Moranhat(5)	..	..	Sepon Rly. Station	5/14/106
1,225	T(1,828), C(1,370), TK(458)	42,917	6,335	10,084				TOTAL FOR THE POLICE STATION	

Police Station : NAZIRA (5/12)

VILLAGE AMENITIES AND

Location Code	Name of the Village	Total area of the village (in acres)	Amenities available within the village						Staple food
			Educational	Medical	Power supply	Drinking water	Communications	Postal & telegraph	
1	2	3	4	5	6	7	8	9	10
5/12/1	Bura Gohain Gaon	183	..	..	..	TK	PR	..	Rice
5/12/2	Mothia Siga Gohaingaon	1,034	Pr.S(1)	..	..	TK	PR	..	Rice
5/12/3	Nowsalia Gaon	419	Pr.S(1)	..	..	TK	KR	PO	Rice
5/12/4	Dihingia Caon	390	Pr.S(1)	..	..	TK	PR	..	Rice
5/12/5	Mola Gaon	853	Mid.S(1)	..	..	TK	PR,KR	..	Rice
5/12/6	Machagar Gohain	633	Pr.S(1)	..	E	TK	PR,KR	PO	Rice
5/12/7	Amkatia Gohaingaon	793	Pr.S(2)	..	E	TK	KR	PO	Rice
5/12/8	Jugijatakia	705	Pr.S(3), Mid.S(1), Sec.S(1)	..	..	TK	KR	PO	Rice
5/12/9	Kuamara Athabari Grant	770	Pr.S(1)	H(1)	E	O	KR	..	Rice
5/12/10	Bora Khowa	475	..	..	..	TK	KR	..	Rice
5/12/11	Borgohain	786	Pr.S(1),	H(1)	..	TK	KR	..	Rice
5/12/12	Maduri Bagicha	224	..	..	..	TK	KR	..	Rice
5/12/13	Maduri Gohain Gaon	587	Pr.S(1), Mid.S(1) Sec,S(1)	..	..	TK	KR	PO	Rice
5/12/14	Kapahua Gaon	648	Pr.S(1)	..	..	TK,TW	KR	..	Rice
5/12/15	Bhakat Goon	511	Pr.S(1)	..	..	TK	KR	..	Rice
5/12/16	Keteki Bari	633	..	..	..	TK	KR	PO	Rice
5/12/17	Rewati Gaon	717	Pr.S(3)	..	..	TK	KR	..	Rice
5/12/18	Joy Khamdang Khat	915	Pr.S(1)	..	..	TK	KR	..	Rice
5/12/19	Namti Gaon	448	Pr.S(1)	..	E	O	KR	..	Rice
5/12/20	Barkula Gar Gaon	842	Pr.S(2), C(1)	..	..	W,TK,TW	KR,T	..	Rice
5/12/21	Khanikar Gaon	505	Pr.S(1)	..	..	TK,TW	KR	..	Rice
5/12/22	Deodhai Gaon	775	Pr.S(1)	..	..	TK,TW,R	PR,KR,T	..	Rice
5/12/23	Pani Bill Gaon	973	Pr.S(3)	..	..	TK,R	KR,T	..	Rice
5/12/24	Bhutar Bariting	591	Pr.S(1)	..	..	TK,R	KR,T	..	Rice
5/12/25	Bhajani Gaon	523	Pr.S(1), Mid.S(1)	..	..	W,TK,TW	KR	..	Rice
5/12/26	Kowar Gaon No.1	538	Pr.S(2)	..	..	TK,TW	PR,KR,T	..	Rice
5/12/27	Silakuti Bhakat Gaon	544	Pr.S(2), Mid. S(1)	..	..	W,TK,R	KR,T	..	Rice
5/12/28	Gharaswa Gaon	701	Pr.S(2)	..	..	TK,TW,R	PR,KR,T	..	Rice

DIRECTORY

Police Station : NAZIRA (5/12)

LAND USE

Land use (i.e. area under different types of land use in acres, rounded to the nearest unit)					Nearest town and distance in Km	Day or days of the market, Hat, if any held in the village	Remarks including any place of religious, historical, archaeological interest	Name of the village	Location Code
Forest	Irrigated	Un-irrigated	Cultivable waste	Area not available for cultivation					
11	12	13	14	15	16	17	18	2	1
..	..	143	4	36	Nazira(8)	.	.	Bura Gohain Gaon	5/12/1
..	..	814	37	183	Nazira(5)	.	..	Mothia Siga Gohaingaon	5/12/2
..	..	357	15	47	Nazira(2)	..	..	Nawsalia Gaon	5/12/3
..	..	355	4	31	Nazira(2)	..		Dihingia Gaon	5/12/4
.	.	810	2	41	Nazira(3)		.	Mola Gaon	5/12/5
..	.	591	4	38	Nazira(2)	..	.	Mechagar Gohain	5/12/6
..	..	719	9	65	Sibsagar(10)	.	.	Amkatia Gohaingaon	5/12/7
..	..	639	33	33	Sibsagar(12)		.	Jugiyatakia	5/12/8
..	..	700	26	44	Sibsagar(10)	Sunday	.	Kuamara Athabari Grant	5/12/9
.	..	429	..	46	Nazira(12)	..	.	Bora Khowa	5/12/10
.	..	684	10	92	Nazira(12)	.	..	Borgohain	5/12/11
..	..	196	..	28	Nazira(3)	Friday	.	Maduri Bagicha	5/12/12
..	..	485	32	70	Nazira(9)	.	..	Maduri Gohain Gaon	5/12/13
..	..	600	6	42	Nazira(2)	.	..	Kapahua Gaon	5/12/14
..	..	454	18	39	Nazira(6)	..	..	Bhakat Gaon	5/12/15
..	..	516	42	75	Nazira(4)	Sunday	..	Keteki Bari	5/12/16
..	..	660	27	30	Nazira(2)	..	.	Rewati Gaon	5/12/17
..	..	891	..	24	Nazira(3)	..	..	Joy Khamdang Khat	5/12/18
..	..	380	36	32	Nazira(1)	..	..	Namti Gaon	5/12/19
..	..	627	52	163	Nazira(2)	..	..	Barkula Gar Gaon	5/12/20
..	..	394	34	77	Nazira(3)	..	..	Khanikar Gaon	5/12/21
..	..	573	100	102	Nazira(4)	..	..	Deodhai Gaon	5/12/22
..	..	724	64	185	Nazira(6)	..	..	Pani Bill Gaon	5/12/23
..	..	429	66	96	Nazira(5)	..	..	Bhutar Barting	5/12/24
..	..	495	3	25	Nazira(10)	..	..	Bhajani Gaon	5/12/25
..	..	439	33	66	Nazira(8)	..	..	Kowar Gaon No. 1	5/12/26
..	..	462	28	54	Nazira(9)	..	..	Silakuti Bhakat Gaon	5/12/27
..	..	528	70	103	Nazira(10)	..	..	Gharaswa Gaon	5/12/28

Police Station : NAZIRA (5/12)

VILLAGE AMENITIES AND

Location Code	Name of the village	Total area of the village (in acres)	Amenities available within the village						Staple food
			Educational	Medical	Power supply	Drinking water	Communications	Postal & telegraph	
1	2	3	4	5	6	7	8	9	10
5/12/29	Dighalpachi Habi	587	Pr.S(1),	..	..	TK	PR,KR,T	..	Rice
5/12/30	Tiponia Gaon	560	Pr.S(2)	..	..	TK,TW	KR	..	Rice
5/12/31	Naharhabigrant No,83	145	Pr.S(1),	..	E	TW	PR,KR,T	..	Rice & Wheat
5/12/32	Dihing Kower Gaon	1,177	Pr.S(2), Mid.S(1)	..	..	TK,TW,R	PR,KR	..	Rice
5/12/33	Mahon Deodhai	868	Pr.S(2)	..	..	W,TK	PR,KR	..	Rice
5/12/34	Bhakatbhajani Pathar	465	..	..	..	TW	PR,KR,T	..	Rice
5/12/34-A	Saru Mathurapur	495	Pr.S(1)	..	..	TW	KR	..	Rice
5/12/35	Lakowa T.E. (Velengaridubi)	1,233	Pr.S(1)	H(1)	E	T,TK,R	PR,KR	P&TO	Rice &Wheat
5/12/36	Nara Gaon	708	Pr.S(3) Mid.S(1)	..	..	TW	PR	PO	Rice
5/12/37	Chalapathar	438	Pr.S(1)	..	..	TK,TW	PR,KR	..	Rice
5/12/38	Chala T,E.	1,210	..	..	E	T	PR	..	Rice
5/12/39	Chala F. Reserve	1,792	..	..	..	TW	PR,KR	..	Rice & Wheat
5/12/40	Mathurapur Grant No.101 F.S.	1,387	Pr.S(2)	..	..	TK,TW	KR	..	Rice
5/12/41	Bormathurapur	948	Pr.S(2)	..	..	TK,TW	KR	..	Rice
5/12/42	Naharhabi Grant	2,418	..	H(1)	E	T	PR,KR	Phone	Rice
5/12/43	Bhakat Gaon	643	Pr.S(1)	..	..	TK,TW	PR,KR	..	Rice
5/12/44	Mathurapur Jungle	1,587	Pr.S(1)	..	..	TK,TW	KR	PO	Rice
5/12/45	Chakial Gaon	1,101	..	..	..	W,TW	PR	..	Rice
5/12/46	Kowar Gaon No.2	887	Pr.S(2)	..	..	TK,TW	KR	..	Rice
5/12/47	Charimuthia	2,112	Pr.S(3)	..	..	W,TK,TW	KR	..	Rice
5/12/48	Rajabari Grant	623	Pr.S(1)	H(1)	..	T,W,TW	PR,KR,T	..	Rice & Wheat
5/12/49	Mout Gaon	443	Pr.S(1), Mid.S(1)	..	..	TK,TW	KR,T	..	Rice
5/12/50	Lonpuria	477	Pr.S(1)	..	..	W,TK	PR,KR	..	Rice
5/12/51	Moran Gaon	578	Pr.S(2)	..	..	TK	PR,KR	..	Rice
5/12/52	Chetia Gaon	486	Pr.S(1)	..	..	TK	PR,KR	..	Rice
5/12/53	Dhamdhuli	615	Pr.S(3)	..	..	TK	KR	..	Rice

DIRECTORY

Police Station : NAZIRA (5/12)

LAND USE

Land use (i.e. area under different types of land use in acres, rounded to the nearest unit)					Nearest town and distance in Km	Day or days of the market, Hat, if any held in the village	Remarks including any place of religious, historical, archaeological interest	Name of the village	Location Code
Forest	Irrigated	Un-irrigated	Cultivable waste	Area not available for cultivation					
11	12	13	14	15	16	17	18	2	1
..	..	495	40	52	Nazira(8)	..	..	Dighalpachi Habi	5/12/29
..	..	340	62	158	Nazira(13)	..	..	Tipomia Gaon	5/12/30
.	1.	51	33	61	Nazira(10)	..	..	Naharhabigrant No.83	5/12/31
.	..	668	265	244	Nazira(13)	..	..	Dihing Kower Gaon	5/12/32
.	..	748	66	54	Nazira(12)	Sunday	..	Mohan Deodhi	5/12/33
.	..	396	27	42	Nazira(11)	Sunday	..	Bhakatbhajani Pathar	5/12/34
	..	381	42	72	Nazira(11)	..	..	Saru Mathurapur	5/12/34(A)
	..	978	153	102	Nazira(16)	Sunday	..	Lakawa.T.E. (Velengaridubi)	5/12/35
..	..	580	30	98	Nazira(24)	..	..	Nara Gaon	5/12/36
..	..	308	66	64	Sonari(24)	..		Chalapathar	5/12/37
..	..	1,109	46	55	Sonari(12)	..	..	Chala T.E.	5/12/38
	..	1,472	229	91	Sonari(10)	..	..	Chala F. Reserve	5/12/39
..	..	1,201	85	101	Sonari(13)	..	..	Mathurapur Grant No. 101 F. S.	5/12/40
..	.	620	180	148	Nazira(12)	..	..	Bormathurapur	5/12/41
..	..	1,804	102	512	Nazira(10)	Sunday	..	Naharhabi Grant	5/12/42
..	..	392	120	131	Nazira(12)	..	..	Bhakat Gaon	5/12/43
..	..	1,209	135	243	Sonari(12)	..	..	Mathuropur Jungle	5/12/44
..	..	1,007	13	81	Nazira(10)	..	..	Chakial Gaon	5/12/45
..	..	401	85	401	Nazira(13)	..	..	Kowar Gaon No.2	5/12/46
..	..	1,574	231	307	Nazira(16)	Sunday	..	Charimuthia	5/12/47
..	..	360	221	42	Nazira(7)	..	..	Rajbari Grant	5/12/48
..	..	300	101	42	Nazira(7)	..	..	Mout Gaon	5/12/49
..	..	410	45	22	Nazira(8)	..	..	Lonpuria	5/12/50
..	..	474	53	51	Sibsagar(20)	..	..	Moran Gaon	5/12/51
..	..	331	130	25	Nazira(8)	..	..	Chetia Gaon	5/12/52
..	..	484	99	32	Sibsagar(20)	..	..	Dhamdhuli	5/12/53

Police Station : NAZIRA (5/12)

VILLAGE AMENITIES AND

Location Code	Name of the village	Total area of the village (in acres)	Amenities available within the village						Staple food
			Educational	Medical	Power supply	Drinking water	Communications	Postal & telegraph	
1	2	3	4	5	6	7	8	9	10
5/12/54	Gharfalia	387				W,TK	KR		Rice
5/12/55	Solal Gaon	396				TK,TW	PR,KR		Rice
5/12/56	Handique Gaon	490	Pr S(2)			TK,TW	KR		Rice
5/12/57	Rajabarj Gaon	547				W,TK	KR		Rice
5/12/58	Kukurachoa Gaon	510	Pr S(2), Mid S(1)	D(1)		TK	PR,KR		Rice
5/12/59	Chuladhara Khanikar	743	Pr S(1)			TK	KR		Rice
5/12/60	Chumani Gaon	505	Pr S(1), Mid S(1)			TK	PR		Rice
5/12/61	Abhoypuria Gaon	433	..			TK,R	PR		Rice
5/12/62	Ramu Gaon	768	Pr S(1)	HC(1)		W,TK,TW	PR,KR,T		Rice
5/12/63	Borduarmukh	860	Pr.S(1)			TK,R	PR		Rice
5/12/64	Lukhuri Gaon	50	Pr.S(1)			TW,R	R	PO	Rice
5/12/65	Pahuchungi Deodhai	614	Pr S(2) Mid S(1)	D(1)		TK,TW,R	PR,KR,T		Rice
5/12/66	Tipomia Gaon	783	Pr S(1)	..		TK	PR,T	PO	Rice
5/12/67	Bengmaria Kowar	587				TK,TW	PR,KR		Rice
5/12/68	Lahon Gaon	342	Pr S(1)			TK	PR,KR		Rice
5/12/69	Mohan Gaon	570	Pr S(1),	.		TK	KR		Rice
5/12/70	Dura Gaon	690	Pr S(1) Mid S(1)			W,TK,R	KR		Rice & Wheat
5/12/71	Bamun Gaon	192	Pr S(1),			W,TK	PR,KR		Rice
5/12/72	Gasikalakhat	144	.			TK	KR		Rice
5/12/73	Bakupukhuri Grant No 40/24	3,005	Pr S(1), Mid S(1)	H(1)		T TK	KR	PO	Rice
5/12/74	Baulipukhuri Habi No 1	36	Mid S(1)			W,TW	PR,KR		Rice & Wheat
5/12/75	Maibela Grant	299				O	PR,KR		Rice
5/12/76	Mathurapur Grant	654		H(1), MCW(1), FC(1)		T,W,TK,TW	KR	PO	Rice & Wheat
5/12/77	Bakupukhuri Habi No 1	421	Pr S(1)			W,TK,TW	KR	..	Rice

DIRECTORY

Police Station : NAZIRA (5/12)

LAND USE

Land use (i.e. area under different types of land use in acres, rounded to the nearest unit)					Nearest town and distance in Km	Day or days of the market, Hat, if any held in the village	Remarks including any place of religious, historical, archaeological interest	Name of the village	Location Code
Forest	Irrigated	Un-irrigated	Cultivable waste	Area not available for cultivation					
11	12	13	14	15	16	17	18	2	1
..	..	217	95	75	Nazira(12)	..	..	Gharfalia	5/12/54
..	..	303	26	67	Sibsagar(16)	..	..	Solal Gaon	5/12/55
..	..	400	21	69	Sibsagar(17)	..	..	Handique Gaon	5/12/56
..	..	340	68	139	Nazira(9)	..	..	Rajabari Gaon	5/12/57
..	..	436	47	27	Nazira(8)	..	..	Kukurachoa Gaon	5/12/58
..	..	670	23	50	Nazira(8)	..	..	Chuladhara Khanikar	5/12/59
..	..	365	113	27	Nazira(9)	..	..	Chumani Gaan	5/12/60
..	..	349	45	39	Nazira(19)	..	..	Abhoypuria Gaon	5/12/61
..	..	660	36	72	Nazira(5)	..	..	Ramu Gaon	5/12/62
..	..	713	7	140	Nazira(2)	..	..	Borduarmukh	5/12/63
..	..	39	..	11	Nazira(3)	Wednesday	..	Lukhuri Gaon	5/12/64
..	..	519	2	93	Nazira(3)	Wednesday	..	Pahuchungi Deodhai	5/12/65
..	..	682	40	61	Nazira(6)	..	..	Tipomia Gaon	5/12/66
..	..	470	15	102	Sibsagar(26)	..	..	Bengmaria Kowar	5/12/67
..	..	307	13	22	Nazira(17)	..	..	Lahon Gaon	5/12/68
..	..	489	11	70	Nazira(26)	..	..	Mohan Gaon	5/12/69
..	..	512	76	102	Nazira(6)	..	..	Dura Gaon	5/12/70
..	..	165	2	25	Nazira(9)	..	..	Bamun Gaon	5/12/71
..	..	100	5	39	Nazira(11)	..	..	Gasikalakhat	5/12/72
..	..	2,815	80	110	Nazira(12)	Sunday	..	Bakupukhuri Grant No.40/24	5/12/73
..	..	20	2	14	Sonari(20)	..	..	Baulipukhuri Habi No.1	5/12/74
..	..	162	37	100	Sonari(12)	..	..	Maibela Grant	5/12/75
..	..	490	112	52	Sonari(13)	..	..	Mathurapur Grant	5/12/76
..	..	351	40	30	Sonari(20)	..	..	Bakupukhuri Habi No.1	5/12/77

Police Station : NAZIRA (5/12)

VILLAGE AMENITIES AND

Location Code	Name of the village	Total area of the village (in acres)	Amenities available within the village						
			Educational	Medical	Power supply	Drinking water	Communications	Postal & telegraph	Staple food
1	2	3	4	5	6	7	8	9	10
5/12/78	Bakupukhuri Habi No.3	718	Pr.S(1)	..	.	R	KR	..	Rice
5/12/79	Bakupukhuri Habi No.4	4,160	Pr.S(2)	H(1)	..	TW	KR	.	Rice & Wheat
5/12/80	Bakupukhuri Habi No.5	148	..	..	..	R	KR	..	Rice & Wheat
5/12/81	Bakupukhuri Habi No.6	1,360	..	..	..	W,TK	KR	..	Rice & Wheat
5/12/82	Khulakhowa Pathar	317	..	..	..	TK	KR	..	Rice & Wheat
5/12/83	Beleng Bari	609	..	..	..	W,TK	KR	..	Rice & Wheat
5/12/84	Nimaigarh Habi	694	Pr.S(1)	..	..	TK,R	KR	..	Rice
5/12/85	Patar Gaon	445	Pr.S(2)	..	..	W,TK	KR	.	Rice & Wheat
5/12/86	Adabari Handique	790	Pr.S(1)	..	..	TK,R	KR	PO	Rice & Wheat
5/12/87	Sengdhara	480	Pr.S(1)	..	..	TK	KR	..	Rice
5/12/88	Chetia Handique	619	Pr.S(2)	..	..	TK	KR	..	Rice
5/12/89	Chuladhara	677	Pr.S(2), Mid.S(1)	..	..	W,TK	KR	PO	Rice & Wheat
5/12/90	Baligaon	455	Pr.S(1)	..	..	TK,R	KR	..	Rice
5/12/91	Bailong Gaon	515		..	..	W,TK,R	PR,KR T	..	Rice
5/12/92	Miri Gaon	313	Pr.S(1)	..		TK,R	PR,KR,T	..	Rice
5/12/93	Bagdai Gaon	586	Pr.S(1)	..	.	TK	KR	.	Rice
5/12/94	Na-Gaon	633	Pr.S(1)	..	..	TK,R	KR	..	Rice
5/12/95	Lengibar Grant	1387	Pr.S(1)	H(1)	..	W,TK,TW	KR	..	Rice & Wheat
5/12/96	Grant No. 46	628	Pr.S(2)	..	..	W,R,C	KR	..	Rice
5/12/97	Grant No. 107	1,535	Pr.S(1) Sec.S(1)	D(1)	E	TK,R	PR,KR	PO	Rice & Wheat
5/12/97-A	Grant No. 159	N.A.	..	..	..	W	KR	..	Rice
5/12/98	Garamur Miri	58	Pr.S(1)	..	..	W,TK	KR,T	..	Rice
8/12/98-A	Santak Grant	115	..	.	..	W,TW	KR	..	Rice
5/12/99	Augurijan	476	..	..	..	C	KR,T	..	Rice & Wheat
5/12/99-A	Upar Namchai Gaon	102	Pr.S(1)	..	..	W,TK	KR	..	Rice
5/12/100	Hulal Kalita Gaon	864	Pr.S(1)	..	.	TK,R	KR	.	Rice

DIRECTORY

Police Station : NAZIRA (5/12)

LAND USE

Land use (i.e. area under different types of land use in acres, rounded to the nearest unit)					Nearest town and distance in Km	Day or days of the market, Hat if any held in the village	Religious including any place of religious, historical archaeological interest	Name of the village	Location Code
Forest	Irrigated	Un-irrigated	Cultivable waste	Area not available for cultivation					
11	12	13	14	15	16	17	18	2	1
..	..	582	24	112	Nazira(20)	..	..	Bakupukhuri Habi No.3	5/12/78
..	..	3,806	154	200	Nazira(10)	..	..	Bakupukhuri Habi No.4	5/12/79
..	..	105	..	43	Sibsagar(24)		..	Bakupukhuri Habi No.5	5/12/80
..	..	1,012	308	40	Sonari(20)	..	..	Bakupukhuri Habi No.6	5/12/81
..	..	256	..	61	Nazira(12)	..	..	Khulakhowa Pathar	5/12/82
..	..	589	..	20	Nazira(16)	..	..	Beleng Bari	5/12/83
	..	584	10	100	Sibsagar(19)	Sunday	..	Nimaigarh Habi	5/12/84
	..	350		95	Sibsagar(19)	..	..	Patar Gaon	5/12/85
..	..	670	40	80	Sibsagar(24)	..	..	Adabari Handique	5/12/86
..	..	335	35	110	Nazira(9)	..	..	Sengdhara	5/12/87
..	..	480	19	120	Sibsagar(18)	.	..	Chetia Handique	5/12/88
..	..	600	17	60	Sibsagar(16)	..	..	Chuladhara	5/12/89
..	..	385	18	52	Sibsagar(19)	..	..	Baligaon	5/12/90
..	..	412	20	83	Sibsagar (17)	..	..	Bailong Gaon	5/12/91
..	..	262	..	51	Sibsagar (12)	Sunday	..	Miri Gaon	5/12/92
..	..	458	21	107	Nazira (9)	..	..	Bagdai Gaon	5/12/93
..	..	590	10	33	Sibsagar(25)	..	..	Na-Gaon	5/12/94
..	..	1,198	50	139	Nazira (12)	..	..	Lengibar Grant	5/12/95
..	..	512	78	38	Nazira (12)	..	..	Grant No. 46	5/12/96
..	..	1,355	10	170	Nazira (6)	Sunday	..	Grant No. 107	5/12/97
..	..	..	..	..	Sibsagar(27)	..	..	Grant No. 159	5/12/97-A
.	..	32	6	20	Sibsagar (26)	..		Garamur Miri	5/12/98
.		90	5	20	Nazira (13)	.	..	Santak Grant	5/12/98-A
	..	340	33	103	Nazira (14)	..	..	Augurijan	5/12/99
..	..	68	4	30	Nazira (15)	..	.	Upar Namchai Gaon	5/12/99-A
.	..	672	82	110	Nazira (8)		.	Hulal Kalita Gaon	5/12/100

Police Station : NAZIRA (5/12)

VILLAGE AMENITIES AND

Location Code	Name of the village	Total area of village (in acres)	Amenities available within the village						Staple food
			Educational	Medical	Power supply	Drinking water	Communications	Postal & telegraph	
1	2	3	4	5	6	7	8	9	10
5/12/101	Nirmalia Gaon	1,009	Pr S(1), Mid S(1)	..		TK	KR	PO	Rice
5/12/102	Gohain Methonchowa	504				TK	KR	..	Rice
5/12/103	Mout Gaon	1,098	Pr S(2)			TK	KR	.	Rice
5/12/104	Gohain Handique	449	Pr S(1)			TK	KR		Rice
5/12/105	Chand Besha Handique	513	Pr S(1)		.	TK	KR		Rice
5/12/106	Likson Gaon	290		..	..	TK	KR	.	Rice
5/12/107	Hulang Katoni	122		HC(1)	E	T	PR,R	P&TO	Rice & Wheat
5/12/107-A	Niz Nazira	N.A		..	..	TK	KR	..	Rice
5/12/108	Bhebar Chuk	37	Pr S(1)	..		TK	KR		Rice
5/12/109	Satsoi Grant	2,617	Pr S(1)	D(1)		O	KR	PO	Rice
5/12/110	Halowa Gaon	985	Pr S(1)		..	TK	KR	.	Rice
5/12/111	Jula Gaon	955	Pr S(1), Mid S(1)	..	..	TK	PR,KR,T	PO	Rice
5/12/112	Perabhari	293	Pr S(1)	..	..	TK	KR,T	..	Rice
5/12/113	Somdar Gaon	588	Pr S(2)		..	TK	KR,T		Rice
5/12/114	Morankari Handique	545	Pr S(1) Mid S(2)	H(1), FC(1)	..	TK	KR,T	P&TO	Rice
5/12/115	Chariali	375			..	TK	PR,KR	..	Rice
5/12/116	Kumar Gaon	1,003	Pr S(3), Mid S(1)	..	..	T,W,R	KR,T	PO	Rice
5/12/117	Dhadumia	511		..	..	TK	KR	..	Rice
5/12/118	Lunpuria	940	Pr S(1)	..	..	TK	KR	PO	Rice & Wheat
5/12/119	Deopani T.E.	450	Pr.S(1),	.	.	W	KR	..	Rice
5/12/120	Deopani Grant	534	No. population						
5/12/121	Deopani Pathar	132	..	H(1)	.	TW	KR	..	Rice & Wheat
5/12/122	Deopani Giant	243	..	..	..	R	KR	..	Rice & Wheat
5/12/123	Athkhel Grant No. 1	443	..	..	..	TK	KR	..	Rice & Wheat
5/12/124	Napam Barua Gaon	2,369	Pr.S(6)	..	..	TK	KR	..	Rice
5/12/125	Deopani Gohain Gaon	681	Pr S(1), Mid S(1), Sec.S(1)	..	..	TK	KR	..	Rice
5/12/126	Namdongia Gaon	1,051	Pr S(1)	..	..	TK	KR	..	Rice
5/12/127	Michamora Kumar Gaon	286	Pr S(1), C(1)	..	..	T,W	KR	..	Rice
5/12/128	Chetia Katani Gaon	481	Mid S(1)	..	..	TK	KR	..	Rice

DIRECTORY

Police Station : NAZIRA (5/12)

LAND USE

Land use (i.e. area under different types of land use in acres, rounded to the nearest unit)					Nearest town and distance in Km	Day or days of the market, Hat, if any held in the village	Remarks including any place of religious, historical, archaeological interest	Name of the village	Location Code
Forest	Irrigated	Un-irrigated	Cultivable waste	Area not available for cultivation					
11	12	13	14	15	16	17	18	2	1
	..	663	94	252	Nazira (4)	Thursday	..	Nirmalia Gaon	5/12/101
.	..	403	41	60	Nazira (4)	..	..	Gohain Methonchowa	5/12/102
..	..	708	108	282	Nazira (2)	.	.	Mout Gaon	5/12/103
.	.	336	56	57	Nazira (3)	..	..	Gohain Handique	5/12/104
	..	355	67	91	Nazira (4)	..	..	Chand Basha Handique	5/12/105
.		215	19	56	Nazira (5)	..	.	Likson Gaon	5/12/106
.	..	67	..	55	Nazira (1)	..	..	Hulang Katoni	5/12/107
.	..	..	..	..	Nazira (2)	.	..	Niz Nazira	5/12/107
	..	27	..	10	Nazira (2)	Sunday	.	Bhebar Chuk	5/12/108
	.	2,310	120	187	Nazira (2)	Sunday	.	Satsoi Grant	5/12/109
..		693	41	251	Nazira (4)	Thursday	..	Haibwa Gaon	5/12/110
.	.	801	118	36	Sibsagar (15)	.	..	Jula Gaon	5/12/111
.	..	246	15	32	Sibsagar (18)		.	Perabhar	5/12/112
..	..	408	126	54	Amguri (12)	.	.	Somdar Gaon	5/12/113
.	..	501	16	28	Sibsagar (18)		.	Morankari Handique	5/12/114
.	.	330	5	40	Sibsagar (9)		..	Charialı	5/12/115
..	..	784	196	23	Sibsagar (19)	Thursday	..	Kumar Gaon	5/12/161
.	..	434	35	42	Sibsagar (20)			Dhadumia	5/12/117
..	..	894	11	35	Sibsagar (22)	..	.	Lunpuria	5/12/118
..	..	406	11	33	Sibsagar (24)	Friday	..	Deopani T. E.	5/12/119
.	.	470	..	64			..	Deopani Grant	5/12/120
..	..	108	..	24	Sibsagar (26)	.	..	Deopani Pathar	5/12/121
.	..	205	5	33	Nazira (20)	.	..	Deopani Grant	5/12/122
.	.	402	..	41	Nazira (20)	.	..	Athkhel Grant No. 1	5/12/123
..	..	2,260	79	30	Sibsagar (22)	..	..	Napam Barutia Gaon	5/12/124
.	..	623	30	28	Sibsagar (20)	.	..	Deopani Gohain Gaon	5/12/125
.	..	829	179	43	Sibsagar (20)	..	..	Namdongia Gaon	5/12/126
.	..	248	2	36	Sibsagar (15)	..	.	Mechamora Kumar Gaon	5/12/127
	.	400	10	71	Nazira (7)	..	..	Chetia Katani Gaon	5/12/128

Police Station : NAZIRA (5/12)

VILLAGE AMENITIES AND

Location Code	Name of the village	Total area of the village (in acres)	Amenities available within the village						
			Educational	Medical	Power supply	Drinking water	Communi-cations	Postal & telegraph	Staple food
1	2	3	4	5	6	7	8	9	10
5/12/129	Abhoypuria Gaon	1,280	Pr.S(3)	..	..	TK	PR,KR	PO	Rice
5/12/130	Mezenga	N.A.	Pr S(1), Mid.S(1)	..	..	TW	PR,KR,T	..	Rice
5/12/131	Satsoi Grant	3,563	..	H(1)	..	TW	KR,T	.	Rice
5/12/132	Hudupara	3,167	Pr.S(3)	..	..	TK	KR,T	..	Rice
5/12/133	Deoghoria Duora Gaon	1,089	Pr. S (1), Mid. S(2), Sec. S(1)	.	..	W,TK	KR	PO	Rice & Wheat
5/12/134	Dulakhoria Gaon	1,360	Pr. S(3)	.		TK,R	KR	..	Rice
5/12/135	Hatipatty Grant	1,705	Pr. S(1)	H(1)	..	TK	KR		Rice
5/12/136	Asalabari Gaon	491	Pr. S(2)	.	..	TK	KR	..	Rice
5/12/137	Phulanibari	179	Pr. S(1)	..	..	T	KR	..	Rice
5/12/138	Methonchua Grant	770	Pr. S(1)	..	..	TK	KR	..	Rice
5/12/139	Bamunpukhuri T.E.	1,054	Pr. S(1)	H(1)	E	TW,R	KR,T	P&TO	Rice
5/12/140	Borgohain Gaon	493	..	..	..	TW	KR	..	Rice
5/12/141	Methonchua Gaon	899	Pr. S(2)	..	..	W	KR	..	Rice
5/12/142	Handique Gaon	676	Pr. S(2)	..	..	TK	KR	..	Rice
5/12/143	Kachari Gaon	678	Pr. S(2), Mid. S(1)	..	..	TK	KR	..	Rice
5/12/144	Harkina Gaon	324	Pr. S(1)	.	..	TK	KR	..	Rice
5/12/145	Gohain Gaon	1,012	Pr. S(2), Mid. S(1)	..	..	TW,R	KR	..	Rice
5/12/146	Chutia Gaon	1,232	Pr. S(6), Mid. S(1)	H(1), FC(1)	..	TK	KR	PO	Rice
5/12/147	Athkhel Grant No. 2	240	..	H(1), MCW(1)	E	W	KR	..	Rice & Wheat
5/12/148	Geleki Grant No.1	907	Pr. S(1)	H(1)	. E	TW,R	KR	..	Rice
5/12/149	Moran Gaon	976	Pr. S(1)	..	..	W,R	KR	..	Rice
5/12/150	Geleki Grant No. 2	685	..	..	E	W	KR	..	Rice & Wheat
5/12/151	Smithpur Grant	384	Pr. S(1)	..	E	W	KR	PO	Rice & Wheat
5/12/152	Hatigarh Grant	84	No population					..	..
5/12/153	Geleki Jungle	1,564	Pr. S (1)	..	..	R	KR	..	Rice
5/12/154	Rajabheta	N.A.	No population						
5/12/155	Lahon Gaon	1,824	Pr. S(3)	..	..	TK	KR	..	Rice
5/12/156	Adpuria Gaon (Lakhimijan T.E)	2,821	Pr. S(3)	H(1)	E	W	KR	PO	Rice

DIRECTORY

Police Station : NAZIRA (5/12)

LAND USE

Land use (i.e. area under different types of land use in acres, rounded to the nearest unit)					Nearest town and distance in Km	Day or days of the market, Hat, if any held in the village	Remark including any place of religious, historical, archaeological interest	Name of the village	Location Code
Forest	Irrigated	Un-irrigated	Cultivable waste	Area not available for cultivation					
11	12	13	14	15	16	17	18	2	1
.	..	1200	10	70	Nazira (8)	..	.	Abhoypuria Gaon	5/12/129
.	..	.	..	..	Nazira (8)	..	..	Mezenga	5/12/130
	.	3,502	7	54	Nazira (4)	..	..	Satsoi Grant	5/12/131
	..	3,098	20	49	Nazira (7)	..	..	Hudupara	5/12/132
.	.	957	17	115	Nazira (9)	..	.	Deoghoria Duora Gaon	5/12/133
..	.	1,167	115	78	Nazira (15)	.	..	Dulakhoria Gaon	5/12/134
.	..	1,625	63	17	Nazira (5)	Sunday, Friday	.	Hatipatty Grant	5/12/135
.	..	333	109	49	Nazira (14)	..	..	Asalabari Gaon	5/12/136
.	..	93	40	46	Nazira (10)	Sunday	.	Phulanibari	5/12/137
	..	438	230	102	Nazira (10)	..	.	Methonchua Grant	5/12/138
..	..	704	250	100	Nazira (8)	..	.	Bamunpukhuri T.E.	5/12/139
.		274	103	116	Nazira (11)	..	.	Borgohain Gaon	5/12/140
.	.	700	100	99	Nazira (9)	..	..	Methonchua Gaon	5/12/141
.	..	611	33	32	Nazira (15)	..	.	Handique Gaon	5/12/142
..	..	308	320	50	Nazira (15)	..		Kachari Gaon	5/12/143
..	..	270	20	34	Nazira (11)	.	..	Harkina Gaon	5/12/144
..	..	840	108	64	Nazira (15)	..	.	Gohain Gaon	5/12/145
..	..	994	195	43	Nazira (15)	Sunday	..	Chutia Gaon	5/12/146
..	..	208	..	32	Nazira (19)	Friday	..	Athkhel Grant No.2	5/12/147
..	..	842	..	65	Nazira (16)	Friday	.	Geleki Grant No. 1	5/12/148
..	..	896	33	47	Nazira (20)	..	..	Moran Gaon	5/12/149
..	..	605	..	80	Nazira (19)	..	..	Geleki Grant No. 2	5/12/150
..	..	343	..	41	Nazira (19)	Sunday, Saturday	.	Smithpui Grant	5/12/151
..	..	..	32	52				Hatigarh Grant	5/12/152
..	.	69	1,462	33	Nazira (20)	..	..	Geleki Jungle	5/12/153
..		1,408	340	76	Nazira (21)	Tuesday. Saturday	..	Rajabheta	5/12/154
								Lahon Gaon	5/12/155
..	..	2,206	407	208	Nazira (10)	Sunday	..	Adpuria Gaon (Lakhimijan T.E.)	5/12/156

Police Station : NAZIRA (5/12)

VILLAGE AMENITIES AND

Location Code	Name of the Village	Total area of the village (in acres)	Amenities available within the village						Staple food
			Educational	Medical	Power supply	Drinking water	Communications	Postal & telegraph	
1	2	3	4	5	6	7	8	9	10
5/12/157	Bihubor Grant	651	Pr. S(1)	H(1)	E	TW	KR	P&TO	Rice & Wheat
5/12/158	Rajabheta No. 1	825	..	D(1)	..	R	KR	..	Rice & Wheat
5/12/159	Rajabheta No. 2	211	No population						
5/12/160	Monomari F. V.	N.A.	Pr.S(1)	..	..	W	PR	.	Rice
5/12/161	Khakon Pathar	N.A.	No population						
	Railway Areas								
5/12/R-1	Nazira Rly. Station	34	..	..	E	TW	R,T	Phone	Rice
5/12/R-2	Simaluguri Rly. Station	80	Pr. S(2)	HC(1)	E	T	PR,KR,T	PO	Rice & Wheat
5/12/R-3	Namtiali Rly. Station	N.A.			..	TW,R	PR,KR,T	..	Rice
5/12/R-4	Santak Rly. Station	2	No population						
5/12/R-5	Behubor Rly. Station	N.A.	..	..	..	W	KR,T	..	Rice & Wheat
5/12/R-6	Moutgaon Rly. Station	N.A.	..	..	..	TW	KR,T	..	Rice
5/12/R-7	Lakwa Rly. Station	N.A.	..	..	..	TW	KR,T	..	Rice
	Oil Colonies								
5/12/OC-1	Bhakat Bhajoni	N.A.	Pr. S (1)	H(1)	..	W	PR, KR	..	Rice
TOTAL FOR THE POLICE STATION		125,173	Pr. S(183), Mid. S(28), Sec. S(5), C(2)	D(5), H(20), MCW(2), FC(3), HC(3)	E(20)	T(11), W(39), TK(116), TW(48), R(33), C(2),O(4)	PR(50) KR(154) R(3) T(34)	PO(31), TO(5), Phone (2)	

DIRECTORY

Police Station : NAZIRA (5/12)

LAND USE

Land use (i.e. area under different types of land use in acres, rounded to the nearest unit)					Nearest town and distance in Km	Day or days of the market, Hat, if any held in the village	Remarks including any place of religious, historical archaeological interest	Name of the village	Location Code
Forest	Irrigated	Un-irrigated	Cultivable waste	Area not available for cultivation					
11	12	13	14	15	16	17	18	2	1
	.	604	13	34	Nazira (12)	Sunday	..	Bihubor Grant	5/12/157
.	..	190	525	110	Nazira (12)	Sunday	.	Rajabheta No. 1	5/12/158
	..	128	61	22				Rajabheta No. 2	5/12/159
.	..	..	..	..	Sonari (10)	..	..	Monomari F.V.	5/12/160
.	..	..	..	..				Khakon Pathar	5/12/161
								Railway Areas	
..	..	15	4	15	Nazira (1)	..	..	Nazira Rly Station	5/12/R-1
..	..	48	14	18	Nazira (5)	..	..	Simaluguri Rly. Station	5/12/R-2
..	..	..	..	..	Sibsagar (25)	..	..	Namtiali Rly. Station	5/12/R-3
	..	..	..	2				Santak Rly. Station	5/12/R-4
..		..	..	..	Sibsagar (25)	.	.	Behubor Rly. Station	5/12/R-5
..	..	.	..	..	Amguri (5)	..	..	Moutgaon Rly. Station	5/12/R-6
..	..	..	..	..	Nazira (14)	..	..	Lakwa Rly. Station	5/12/R-7
								Oil Colonies	
..	..	..	..	..	Nazira (8)	..	..	Bhakat Bhajoni	5/12/OC-1
..	..	101,306	11,289	12,578				TOTAL FOR THE POLICE STATION	

Police Station : SARUPATHAR (5/4)

VILLAGE AMENITIES AND

Location Code	Name of the Village	Total area of the village (in acres)	Amenities available within the village						
			Educational	Medical	Power supply	Drinking water	Communications	Postal & telegraph	Staple food
1	2	3	4	5	6	7	8	9	10
5/4/1	Borhola Gaon	465	Pr. S(1)	..	..	TK	KR	..	Rice
5/4/2	Tamuli No. 2	1,800	Pr. S(1), Sec. S(1)	..	..	TK,TW	KR,T	..	Rice
5/4/3	Herhari No. II	342	.	.	..	TK,TW,R	KR,T,R	..	Rice
5/4/4	Herhari No. I	614	Pr S(1)	..	.	TK,TW,R	KR,T,R	..	Rice
5/4/5	Amguri	587	Pr S(1)	..	..	TW,R	KR	..	Rice & Wheat
5/4/6	Tamuli No. I	379	Pr. S(1)	..	..	TW	KR	..	Rice & Wheat
5/4/7	Senswa	1,60(	Pr. S(1)	..	..	TK,TW	KR,T	..	Rice & Wheat
5/4/8	Bocha Pathar	1,921	Pr. S(1)	..	..	TK,TW	KR	..	Rice
5/4/9	Ratanpur	664	Pr. S(1), Mid. S(1)	..	..	W	KR	..	Rice
5/4/10	Tengani No. II	222	Pr. S(1)	..	..	W,R	KR	.	Rice & Wheat
5/4/11	Tengani No.I	515	Pr. S(1)	..	..	W,R	KR	..	Rice
5/4/12	Changpul	819	.	..	..	T	KR	..	Rice
5/4/13	Da Pathar	409			..	T	KR	..	Rice
5/4 14	Abhong Pathar	598	Mid. S(1)	..	..	T,TK,R	KR	..	Rice
5/4/15	Dighali Pathar	675	Pr. S(1)	..	..	TW	KR	..	Rice
5/4/16	Chakali	669	Mid. S(1), Sec. S(1)	..	..	T,W	PR,KR	..	Rice & Wheat
5/4/17	Chakali Pathar	530	Pr. S(1)	..	..	W,TW,F	KR	..	Rice
5/4/18	Jorhat	793	Pr. S(1)	..	..	TK,TW	KR	..	Rice
5/4/19	Duborani No. II	467	..	..	..	T,W	PR,KR,T	..	Rice & Wheat
5/4/20	Duborani No. I	665	Pr. S(1)	..	..	T,TK,R	PR,KR,T	..	Rice & Wheat
5/4/21	Simolu Chapori	138	..	..	..	TW,R	KR	..	Rice
5/4/22	Dighali Pathar Matikhola	635	Pr. S(1)	..	..	W,TK,TW	KR,T	..	Rice
5/4/23	Pabhajan	1 065	Pr. S(2)	..	..	W,TK	KR	..	Rice
5/4/24	Baramukhya	771	Pr. S(2)	..	..	TK	KR	..	Rice
5/4/25	Borchapari	753	..	..	..	T,W	KR	..	Rice & Wheat
5/4/26	Mirigaon	1,069	Pr. S(3)	..	..	T,W,R	KR	PO	Rice & Wheat
5/4/27	Saru Pabhajan	1,049	Pr. S(2)	..	..	T,W,TK	PR,KR	PO	Rice & Wheat

DIRECTORY

Police Station : SARUPATHAR (5/4)

LAND USE

Land use (i.e. area under different types of land use in acres, rounded to the nearest unit)					Nearest town and distance in Km	Day or days of the market, Hat, if any held in the village	Remarks including any place of religious, historical, archaeological interest	Name of the village	Location Code
Forest	Irrigated	Un-irrigated	Cultivable waste	Area not available for cultivation					
11	12	13	14	15	16	17	18	2	1
200	.	200	..	65	Golaghat (25)	..	.	Borhola Gaon	5/4/1
.	.	1,579	100	121	Golaghat (22)	..	..	Tamuli No. 2	5/4/2
50	..	193	..	99	Golaghat (19)	..	..	Herhari No· II	5/4/3
172	..	391	..	51	Golaghat (19)	..	..	Herhari No. I	5/4/4
..	..	448	17	122	Golaghat (18)	.	..	Amguri	5/4/5
..	..	300	39	40	Golaghat (20)	..	..	Tamuli No. 1	5/4/6
..	.	1,200	200	200	Golaghat (24)	..	.	Senswa	5/4/7
.	..	1,569	206	146	Golaghat (22)	..	..	Bocha Pathar	5/4/8
72	..	450	..	142	Golaghat (25)	..	..	Ratanpur	5/4/9
..	..	187	10	25	Golaghat (39)	..	..	Tengani No. II	5/4/10
..	..	300	30	185	Golaghat (39)	..	..	Tengani No. I	5/4/11
140	..	100	440	139	Golaghat (22)	..	..	Changpul	5/4/12
86	..	50	200	73	Golaghat (24)	..	..	Da Pathar	5/4/13
..	T(458) C(300) TK(158)	.	83	57	Golaghat (37)	..	..	Abhong Pathar	5/4/14
..	..	499	56	120	Golaghat (16)	..	..	Dighali Pathar	5/4/15
..	..	564	..	105	Golaghat (48)	Monday	..	Chakali	5/4/16
..	..	400	30	100	Golaghat (46)	..	..	Chakali Pathar	5/4/17
..	..	495	205	93	Golaghat (44)	..	..	Jorhatia	5/4/18
..	..	20	150	297	Golaghat (38)	..	..	Duborani No. II	5/4/19
..	..	457	80	128	Golaghat (36)	..	..	Duborani No. I	5/4/20
..	..	77	31	30	Golaghat (38)	..	..	Simolu Chapori	5/4/21
.	..	500	68	67	Golaghat (40)	..	..	Dighali PatharMatikhola	5/4/22
..	..	885	84	96	Golaghat (45)	..	..	Pabhajan	5/4/23
..	..	636	56	79	Golaghat (82)	..	..	Baramukhya	5/4/24
.	..	655	54	44	Golaghat (46)	..	..	Borchapari	5/4/25
	.	579	427	63	Golaghat (48)	..	..	Mirigaon	5/4/26
..	..	798	142	109	Golaghat (46)	Monday		Saru Pabhajan	5/4/27

Police Station : SARUPATHAR (5/4)

VILLAGE AMENITIES AND

Location Code	Name of the village	Total area of the village (in acres)	Amenities available within the village						
			Educational	Medical	Power supply	Drinking water	Communications	Postal & telegraph	Staple food
1	2	3	4	5	6	7	8	9	10
5/4/28	Nawbil	1,183	Pr. S(1)	..	..	TW,R	KR	..	Rice
5/4/29	Bil Gaon	142	..	..	..	R,O	KR	..	Rice
5/4/30	Gelabil	478	..	..	..	TK,R	KR	..	Rice
5/4/31	Rangagara	692	Pr. S(1) Mid. S(1)	..	..	T,TK,R	PR,KR	..	Rice
5/4/32	Opporlengtha	960	Pr. S(1)	..	..	TW	KR	..	Rice
5/4/33	Naharbari	759	Pr. S(2)	..	..	W	PR	..	Rice
5/4/34	Jaljoni	797	Pr. S(1)	..	..	TK,TW	KR	..	Rice
5/4/35	Borpathar Gaon	477	..	..	..	W,TK,TW	KR,T	..	Rice
5/4/36	Borpathar Matikhola Town	476	Pr. S(1), Mid. S(1), Sec. S(1)	H(1), D(4)	..	W,TK	KR,T	PO	Rice
5/4/37	Singimari	1,201	Pr. S(1), Mid. S(1)	D(1)	..	T,TW	KR	..	Rice
5/4/38	Kordeiguri	658	Pr. S(1), Mid. S(1)	..	..	T	KR,T	..	Rice
5/4/39	Dhansiripar	459	Pr. S(1)	..	..	R	PR,KR,T	..	Rice
5/4/40	Saruchowaguri	722	Pr. S(1), Mid.S(1)	..	..	T,TK	KR,T	..	Rice
5/4/41	Borpabhajan	683	Pr. S(2)	..	..	TW	PR,KR	..	Rice
5/4/42	Morangaon	1,054	Pr. S(1), Mid. S(1)	..	.	W,TW	KR	..	Rice
5/4/43	Sarulengtha	485	Pr. S(1)	..	..	TK,TW,R	KR	..	Rice
5/4/44	Hazari Gaon	485	Pr. S(2)	..	.	TK,TW	PR,KR	..	Rice
5/4/45	Lengtha	807	..	..		T	KR	..	Rice
5/4/46	Kharua	856	..	..	..	T	KR	..	Rice
5/4/47	Gorgaon	1,125	Pr. S(2)	..	..	TK,TW,R,F	KR	..	Rice
5/4/48	Premhara No. 1	617	Pr. S(1)	..	..	W,TK,F	KR	PO	Rice
5/4/49	Tengaholla No. 2	612	Pr. S(1)	.	..	TW	KR	..	Rice
5/4/50	Lotajuri	655	..	..	.	TW	KR	..	Rice
5/4/51	Tengaholla No. 1	635	Pr. S(1)	..	..	TK,TW,F	KR,T	.	Rice
5/4/52	Gohain Gaon	501	Pr. S(1)	..	.	TK,TW	KR	.	Rice
5/4/53	Premhara No. 2	1,278	Pr. S(2)	.	..	TW	KR	..	Rice
5/4/54	Tengrajan No. I	536	..	..	..	TW	KR	..	Rice
5/4/55	Tengrajan No. II	613	..	..	..	TW	KR	..	Rice
5/4/56	Bardubi	382	Pr. S(1)	..	..	TW,R	KR	..	Rice

DIRECTORY

Police Station : ASRUPATHAR (5/4)

LAND USE

Land use (i.e. area under different types of land use in acres, rounded to the nearest unit)					Nearest town and distance in Km	Day or days of the market, Hat, if any held in the village	Remarks including any place of religious, historical, archaeological interest	Name of the village	Location Code
Forest	Irrigated	Un-irrigated	Cultivable waste	Area not available for cultivation					
11	12	13	14	15	16	17	18	2	1
	..	594	320	269	Golaghat (60)	..	..	Nawbil	5/4/28
	..	67	..	75	Golaghat (50)	..	..	Bil Gaon	5/4/29
..	..	350	1	127	Golaghat (48)	..	..	Gelabil	5/4/30
.	..	604	21	67	Golaghat (48)	..	..	Rangagara	5/4/31
..	..	700	110	150	Golaghat (48)	..	..	Opporlengtha	5/4/32
..	..	494	88	177	Golaghat (48)	..	..	Naharbari	5/4/33
..	..	630	81	86	Golaghat (43)	..	..	Jaljoni	5/4/34
..	..	400	27	50	Golaghat (40)	..	..	Borpathar Gaon	5/4/35
..	..	334	47	95	Golaghat (39)	Thursday	..	Borpathar Matikhola Town	5/4/36
..	..	813	247	141	Golaghat (39)	..	..	Singimari	5/4/37
..	..	253	14	391	Golaghat (43)	..	..	Kordeiguri	5/4/38
..	..	300	58	101	Golaghat (40)	..	..	Dhansiripar	5/4/39
..	..	562	74	86	Golaghat (43)	..	..	Saruchowaguri	5/4/40
..	..	601	24	58	Golaghat (37)	..	..	Borpabhajan	5/4/41
..	..	894	..	160	Golaghat (43)	..	..	Morangaon	5/4/42
..	..	400	..	85	Golaghat (43)	..	..	Sarulengtha	5/4/43
..	..	367	48	70	Golaghat (41)	..	..	Hazari Gaon	5/4/44
..	..	552	202	53	Golaghat (53)	..	..	Lengtha	5/4/45
..	..	595	197	64	Golaghat (44)	..	..	Kharua	5/4/46
..	..	1,052	..	73	Golaghat (49)	..	..	Gorgaon	5/4/47
.	T(558),C(400) TK(158)	..	..	59	Golaghat (50)	..	..	Premhara No. 1	5/4/48
..	..	497	..	115	Golaghat (48)	..	..	Tengaholla No 2	5/4/49
..	..	539	..	116	Golaghat (35)	..	..	Lotajuri	5/4/50
..	..	501	..	134	Golaghat (44)	..	..	Tengahclla No. 1	5/4/51
..	..	400	..	101	Golaghat (44)	....	..	Gohain Gaon	5/4/52
..	..	1,134	..	144	Golaghat (44)	..	..	Premhara No. 2	5/4/53
..	..	400	..	136	Golaghat (45)	Monday	..	Tengrajan No. 1	5/4/54
.	..	508	..	105	Golaghat (46)	..	..	Tengrajan No. II	5/4/55
	..	311	..	71	Golaghat (47)	..	..	Bardubi	5/4/56

Police Station · SARUPATHAR (5/4)

VILLAGE AMENITIES AND

Location Code	Name of the village	Total area of the village (in acres)	Amenities available within the village						Staple food
			Educational	Medical	Power supply	Drinking water	Communications	Postal & telegraph	
1	2	3	4	5	6	7	8	9	10
5/4/57	Parghat No. 2	59				R	KR	.	Rice
5/4/58	Parghat No. 1	88	.	..	..	R	KR	..	Rice
5/4/59	Padumoni No 1	1,150	Pr. S(2)	H(1)	..	TW	KR	..	Rice
5/4/60	Naharani	876	Pr S(1)	..	..	W	KR	.	Rice
5/4/61	Chatiani Pathar	353	Sec. S(1)	..	..	T	KR	..	Rice
5/4/62	Padumoni No 2	584	Pr S(1)	..	..	TW	KR	..	Rice
5/4/63	Nagajuri	913	Pr. S(1)	.		TW	KR	..	Rice
5/4/64	Khanikar	1,425	Pr S(2)			T,TW	KR,T	.	Rice
5/4/65	Sarupathar Town	284	Pr S(3), Mid S(1), Sec S(1)	D(1)	E	TW	PR,T	P&TO, Phone	Rice
5/4/66	Nalani Pathar	300	Pr S(1)			TW	KR,T		Rice & Wheat
5/4/67	Panjan	300	Pr S(1)			TW	KR,T		Rice
5/4/68	Panjan No I	207	Pr S(1), Mid S(1)			TW,R	KR,R		Rice & Wheat
5/4/69	Panjan No II	180				R	KR		Rice & Wheat
5/4/70	Koiri No 2	1,322	Pr S(2)			O	KR	.	Rice & Wheat
5/4/71	Koiri No 1	214				R	KR		Rice
5/4/72	Naojan	609	.			T,W,TK	PR,KR		Rice
5/4/73	Bil Pathar	1,001	Pr S(1), Sec S(1)			T	PR,KR		R ce
5/4/74	Chungajan No 16	954				TW	PR,T	..	Rice
5/4/74(A)	Chungajan N C	396	Pr S(2)			W,C	KR	..	Rice
5/4/75	Betoni Pathar	1,280	Pr S(3)			T,TK	PR,KR	.	Rice
5/4/76	Betonijan	502	Pr S(2)			W,TK	PR	.	Rice
5/4/77	Sarupathar	1,107	Pr S(2)			T,W,TK	PR		Rice
5/4/78	Gandhakorai No 2	1,093	Pr S(1)			TK,TW	KR	..	Rice
5/4/79	Gandhakorai No 1	1,211	Pr S(1)			T	KR	.	Rice
5/4/80	Ekorani	772	Pr S(2)			T,TK	PR,KR	..	Rice
5/4/81	Rengmai	735	Pr S(1)			W,TW	PR,KR	..	Rice

DIRECTORY

Police Station : SARUPATHAR (5/4)

LAND USE

Land use (i.e. area under different types of land use in acres, rounded to the nearest unit)					Nearest town and distance in Km	Day or days of the market, Hat, if any held in the village	Remarks including any place of religious, historical, archaeological interest	Name of the village	Location Code
Forest	Irrigated	Un-irrigated	Cultivable waste	Area not available for cultivation					
11	12	13	14	15	16	17	18	2	1
.	..	13	..	46	Golaghat (46)	..	..	Parghat No. 2	5/4/57
..	..	42	..	46	Golaghat (42)	..	..	Parghat No. 1	5/4/58
..	..	945	40	165	Golaghat (32)		..	Padumoni No. 1	5/4/59
..	..	597	122	157	Golaghat (32)	..	..	Naharani	5/4/60
..	..	150	100	103	Golaghat (32)	..	..	Chatiani Pathar	5/4/61
..	..	500	51	33	Golaghat (48)	..	..	Padumoni No. 2	5/4/62
..	..	660	110	143	Golaghat (50)	..	..	Nagajuri	5/4/63
..	..	1,205	20	200	Golaghat (51)	..	..	Khanikar	5/4/64
..	..	100	15	169	Golaghat (51)	Wednesday	..	Sarupathar Town	5/4/65
..	..	200	..	100	Golaghat (50)	..	..	Nalani Pathar	5/4/66
..	..	200	..	100	Golaghat (51)	..	..	Panjan	5/4/67
..	..	126	21	60	Golaghat (50)	..	..	Panjan No. I	5/4/68
..	..	113	12	55	Golaghat (54)	..	..	Panjan No. II	5/4/69
..	..	400	450	472	Golaghat (55)	..	..	Koiri No. 2	5/4/70
..	..	100	85	29	Golaghat (55)	..	..	Koiri No. 1	5/4/71
..	..	100	402	107	Golaghat (60)	Tuesday	..	Naojan	5/4/72
..	..	100	797	104	Golaghat (60)	..	..	Bil Pathar	5/4/73
..	..	500	32	422	Golaghat (60)	..	..	Chungajan No. 16	5/4/74
..	..	200	64	132	Golaghat (46)		..	Chungajan N.C.	5/4/74(A)
..	..	640	320	320	Golaghat (55)	..	..	Betoni Pathar	4/4/75
..	..	400	..	102	Golaghat (58)	..	..	Betonijan	5/4/76
..	..	932	70	105	Golaghat (56)	..	..	Sarupathar	5/4/77
..	..	893	57	143	Golaghat (54)	..	Birthplace of Kusul Kownar, a great patriotic hero of Assam.	Gandhakorai No. 2	5/4/78
..	..	100	253	858	Golaghat (52)	..	..	Gandhakorai No. 1	5/4/79
..	..	672	..	100	Golaghat (50)	..	..	Ekorani	5/4/80
.	..	135	300	300	Golaghat (50)	..	..	Rengmai	5/4/81

Police Station : SARUPATHAR (5/4)

VILLAGE AMENITIES AND

Location Code	Name of the village	Total area of the village (in acres)	Amenities available within the village						
			Educational	Medical	Power supply	Drinking water	Communications	Postal & telegraph	Staple food
1	2	3	4	5	6	7	8	9	10
5/4/82	Chukiapathar	850	Pr. S(2), Sec. S(1)	..	..	W	PR,KR	..	Rice
5/4/83	Rajapukhuri No. 1	1,200	Pr. S(1)	..	..	T,TK	KR	..	Rice & Wheat
5/4/84	Kachamari	1,463	..	..	..	TK	KR	..	Rice
5/4/85	Tengabari	645	Pr. S(1), Sec. S(1)	H(1)	..	W	KR	PO	Rice
5/4/86	Bebejia	909	Pr. S(1)	..	..	W	KR	..	Rice
5/4/87	Borbali	900	..	..	..	R	KR		Rice
5/4/88	Baraghoria	1,452	Pr. S(1)	..	.	TK,R	KR	.	Rice
5/4/89	Rajapukhuri No. 2	1,312	Pr. S(1), Mid. S(1)	..	..	W	KR	.	Rice
5/4/90	Dighaliholla T.E.	237	..	..	..	TK	KR		Rice & Wheat
5/4/91	Singimari T.E.	211	..	..	..	W,TW	KR	..	Rice & Wheat
5/4/92	Kordoiguri T.E.	N.A.	No population						
5/4/93	Bhogawan T.E.	326	Pr.S(1)	H(1)	..	TW	KR,T	Phone	Rice & Wheat
5/4/94	Pabhajan T.E.	847	..	H(1)	..	TW	KR,T	Phone	Rice & Wheat
5/4/95	Rengma T.E.	1,069	..	H(1), D(1)	.	TK,TW	KR,R	..	Rice
5/4/96	Nimati Tangia F.V.	N.A.	.	.	..	TK	KR	.	Rice
5/4/97	Tengani F.V.	640	.	..	..	T,TW	KR	..	Rice
5/4/98	Uriamghat F.V.	N.A.	..	..	..	O	KR	..	Rice
5/4/99	Naojan F.V.	N.A.	..	..	.	TW	KR	..	Rice
5/4/100	Chungajan F.V.	N.A.	..	..	..	TW	KR	..	Rice
5/4/101	Nambar South Reserve Forest	N.A.	..	..	..	O	KR	..	Rice
5/4/102	Keholi Basti	N.A.	..	..	.	TW,O	KR	..	Rice
5/4/103	Licha Basti (Minister)	N.A.	..	..	..	O	KR	..	Rice
5/4/R-1	Bilgaon Rly. Station	N.A	.	..	..	TW	KR,T	..	Rice
5/4/R-2	Borpathar Rly. Station	N.A.	..	.	..	TW	KR,T	..	Rice
5/4/R-3	Sarupathar Rly. Station	N.A.	..	..	..	TW	KR,T	..	Rice
5/4/R-4	Naojan Rly. Station	N.A.	..	..	..	TW	KR,T	..	Rice
5/4/R-5	Chungajan Ry. Station	N.A.	..	.	..	TW	KR,T	..	Rice
	TOTAL FOR THE POLICE STATION	70,518	Pr. S(89), Mid (17), Sec. S(8)	D(7) H(7)	T(1)	T(25) W(27) TK(37) TW(54) R(24), F(4) C(1), O(6)	PR(9) KR (103) R(4) T(25)	PO(6) TO(1) Phone(3)	

DIRECTORY

Police Station : SARUPATHAR (5/4)

LAND USE

Land use (i.e. area under different types of land use in acres, rounded to the nearest unit)					Nearest town and distance in Km	Day or days of the market, Hat, if any held in the village	Remarks including any place of religious, historical, archaeological interest	Name of the village	Location Code
Forest	Irrigated	Un-irrigated	Cultivable waste	Area not available for cultivation					
11	12	13	14	15	16	17	18	2	1
.	..	200	250	400	Golaghat (50)	..	..	Chukiapathar	5/4/82
	..	200	500	500	Golaghat (50)	Saturday	..	Rajapukhuri No. 1	5/4/83
.	..	800	263	400	Golaghat (55)	..	..	Kachamari	5/4/84
..	..	200	100	345	Golaghat (55)	..	..	Tengabari	5/4/85
..	..	500	209	200	Golaghat (40)	..	..	Bebejia	5/4/86
..	..	522	178	200	Golaghat (41)	..	..	Borbali	5/4/87
..	.	1,210	75	167	Golaghat (50)	.	..	Baraghoria	5/4/88
..	..	550	512	250	Golaghat (50)	.	..	Rajapukhuri No. 2	5/4/89
..	.	100	101	36	Golaghat (40)	Thursday	..	Digholiholla T.E.	5/4/90
..	.	100	30	81	Golaghat (38)	Thursday	..	Singimari T.E.	5/4/91
								Kordoiguri T. E.	5/4/92
..	..	200	18	108	Golaghat (49)	Thursday	..	Bhogawan T.E.	5/4/93
.	..	352	246	249	Golaghat (39)	..	..	Pabhajan T.E.	5/4/94
		668	81	320	Golaghat (39)	..	..	Rengma T.E.	5/4/95
		.	..	.	Golaghat (39)	..	..	Nimati Tangia F.V.	5/4/96
600	..	20		20	Golaghat (40)	..	..	Tengani F.V.	5/4/97
..	..	..	..	..	Golaghat (56)	..	..	Uriamghat F.V.	5/4/98
..	..	..	..	.	Golaghat (52)	..	..	Naojan F.V.	5/4/99
..	..	..	..	..	Golaghat (60)	..	..	ChungajanF.V.	5/4/100
..	..	..	..	..	Golaghat (62)	..	..	Nambar South Reserve Forest	5/4/101
.	..	..	..	..	Golaghat (57)	..	..	Keholi Basti	5/4/102
..	..	..	..	.	Golaghat (49)	.	..	Licha Basti (Minister)	5/4/103
..	..	..	..	..	Golaghat (26)	..	..	Bilgaon Rly. Station	5/4/R-1
..	..	..	..	..	Golaghat (34)	..	..	Borpathar Rly. Station	5/4/R-2
..	..	..	..	..	Golaghat (40)	.	..	Sarupathar Rly. Station	5/4/R-3
..	..	..	..	..	Golaghat (48)	..	..	Naojan Rly. Station	5/4/R-4
..	..	..	..	..	Golaghat (55)	..	..	Chungajan Rly. Station	5/4/R-5
1,320	T(1,016) C(700) TK(316)	44,029	10,151	14,002				TOTAL FOR THE POLICE STATION	

Police Station : SIBSAGAR (5/11)

VILLAGE AMENITIES AND

Location Code	Name of the village	Total area of the village (in acres)	Amenities available within the village						Staple food
			Educational	Medical	Power supply	Drinking water	Communications	Postal & telegraph	
1	2	3	4	5	6	7	8	9	10
5/11/1	Dehing Kalghar	479	Pr. S(1)	..	..	R	KR	..	Rice
5/11/2	Laibill	592	..	..	..	O	R	..	Rice
5/11/3	Bhekuri Chapori	764	Pr. S(1)	..	..	R	KR,R	..	Rice
5/11/4	Gorukhuti	753	..	..	..	R	KR	..	Rice
5/11/5	Bhatgaj	463	Pr. S(1)	..	..	W	KR	..	Rice
5/11/6	Ahom Pathar	689	Pr. S(1)	..	..	W,TK	KR	..	Rice
5/11/7	Miri Pathar	396	Pr. S(2), Sec. S(1)	H(1)	..	W,R	KR,R		Rice
5/11/8	Lachan Gaon	383	..	..	..	R,C	KR,R	PO	Rice
5/11/9	Rangadaria	304	..	..	..	R	KR	..	Rice
5/11/10	Teteliguri	291	Pr. S(1)	..	..	W,TW,R	KR	..	Rice
5/11/11	Ghelgheli	1,776	..	..	..	R	KR	..	Rice
5/11/12	Khalihamari	527	..	..	..	R	KR	..	Rice
5/11/13	Nowpara	356	Pr. S(1)	..	..	W	KR	..	Rice
5/11/14	Bohuabari	214	Pr. S(1)	..	..	W	KR	..	Rice
5/11/15	Gohainpukhuri	508	Pr. S(2)	..	..	W	KR	..	Rice
5/11/16	Gohain Gaon	704	Pr. S(1)	..	..	W	KR	..	Rice
5/11/17	Dehingia Gaon	664	Pr. S(1)	..	..	W	KR	..	Rice
5/11/18	Duari Siga	565	C(1)	..	..	W	KR	.	Rice
5/11/19	Nitai Pukhuri	774	Pr. S(2), Mid. S(1)	..	..	W,TW	PR,KR	..	Rice
5/11/20	Baputigar	466	Pr. S(1), Mid. S(1)	..	..	W,TW	PR,KR	P&TO	Rice
5/11/21	Bagali Pathar	147	..	..	..	W	PR,KR	..	Rice
5/11/22	Paraliguri	128	..	..	..	TK,TW	KR	..	Rice
5/11/23	Pahukhowa Dalani	562	Pr. S(3)	..	..	W,TW	KR	PO	Rice
5/11/24	Namu Tengakur	374	Pr. S(1)	..	..	W	KR	..	Rice
5/11/25	Jamira	561	..	..	..	W	KR	..	Rice
5/11/26	Rajabari	599	Pr. S(1)	..	..	W	KR	..	Rice
5/11/27	Rajabari	565	..	..	..	W,TW	KR	..	Rice
5/11/28	Khanajan	415	Pr. S(1)	..	..	W	KR	..	Rice
5/11/29	Kationg Gaon	179	Pr. S(1) Mid. S(1)	..	..	W,TW	KR	..	Rice
5/11/30	Borpathar	602	Pr S(1)	..	..	TW	KR	..	Rice

DIRECTORY

Police Station : SIBSAGAR (5/11)

LAND USE

Land use (i.e. area under different types of land use in acres, rounded to the nearest unit)					Nearest town and distance in Km	Day or days of the market, Hat, if any held in the village	Remarks including any place of religious, historical, archaeological interest	Name of the village	Location Code
Forest	Irrigated	Un-irrigated	Cultivable waste	Area not available for cultivation					
11	12	13	14	15	16	17	18	2	1
..	..	363	..	116	Sibsagar (45)	..	..	Dehing Kalghar	5/11/1
..	..	407	..	185	Sibsagar (34)	..	..	Laibill	5/11/2
..	..	490	91	183	Sibsagar (32)	..	..	Bhekuri Chapori	5/11/3
..	..	354	266	133	Sibsagar (33)	..	..	Gorukhuti	5/11/4
..	..	329	24	110	Sibsagar (33)	..	..	Bhatgaj	5/11/5
..	..	500	26	163	Sibsagar (30)	..	..	Ahom Pathar	5/11/6
..	..	200	72	124	Sibsagar (36)	..	..	Miri Pathar	5/11/7
..	..	284	..	99	Sibsagar (40)	..	..	Lachan Gaon	5/11/8
..	..	270	..	34	Sibsagar (42)	Sunday	..	Rangadaria	5/11/9
..	..	200	64	27	Sibsagar (46)	..	..	Teteliguri	5/11/10
..	..	540	670	566	Sibsagar (48)	..	..	Ghelgheli	5/11/11
..	..	344	50	133	Sibsagar (45)	..	..	Khalihamari	5/11/12
..	..	306	..	50	Sibsagar (37)	..	..	Nowpara	5/11/13
..	..	100	62	52	Sibsagar (36)	..	..	Bohuabari	5/11/14
..	..	400	26	82	Sibsagar (35)	..	..	Gohainpukhuri	5/11/15
..	..	600	..	104	Sibsagar (32)	..	..	Gohain Gaon	5/11/16
.	..	500	84	80	Sibsagar (32)	..	..	Dehingia Gaon	5/11/17
..	..	400	35	130	Sibsagar (30)	..	..	Duari Siga	5/11/18
..	..	650	53	71	Sibsagar (30)	..	..	Nitai Pukhuri	5/11/19
..	..	328	71	67	Sibsagar (30)	..	..	Baputigar	5/11/20
..	..	100	..	47	Sibsagar (24)	..	..	Bagali Pathar	5/11/21
..	..	100	..	28	Sibsagar (34)	..	..	Paraliguri	5/11/22
..	..	389	131	42	Sibsagar (33)	..	..	Pahukhowa Dalani	5/11/23
..	..	325	..	49	Sibsagar (38)	..	..	Namu Tengakur	5/11/24
..	..	470	42	49	Sibsagar (36)	..	..	Jamira	5/11/25
..	..	357	45	197	Sibsagar (39)	..	..	Rajabari	5/11/26
..	..	464	..	101	Sibsagar (38)	..	..	Rajabari	5/11/27
	..	376	..	39	Sibsagar (38)	..	..	Khanajan	5/11/28
..	..	126	..	53	Sibsagar (42)	..	..	Kationg Gaon	5/11/29
-	..	124	..	478	Sibsagar (42)	..	..	Borpathar	5/11/30

Police Station : SIBSAGAR (5/11)

VILLAGE AMENITIES AND

Location Code	Name of the village	Total area of the village (in acres)	Amenities available within the village						Staple food
			Educational	Medical	Power supply	Drinking water	Communications	Postal & telegraph	
1	2	3	4	5	6	7	8	9	10
5/11/31	Singiani Gaon	418	Pr. S(1)	..	..	W,TW	KR	..	Rice
5/11/32	Samoguri	216	Pr. S(1)	..	..	W	KR	..	Rice
5/11/33	Dhaibari	678	Pr. S(1)	..	..	W,TW	KR	..	Rice
5/11/34	Gor Bhanga	862	Pr. S(4)	..	..	W,TK	KR	..	Rice
5/11/35	Bagpara	570	Pr. S(2)	..	..	W,TK	KR	..	Rice
5/11/36	Dupani Pathar	904	Pr. S(3)	..	..	W,TK,R	KR	..	Rice
5/11/37	Bandar Mari	353	Pr. S(1)	..	..	W	KR	..	Rice
5/11/38	Na-Hat Gorai Mari	728	Pr S(3)	..	..	W,TK	KR	..	Rice
5/11/39	Dewdubi	556	Pr. S(1)	..	..	W,TK	KR	..	Rice
5/11/40	Sukan Pukhuri	738	Pr. S(2)	..	..	W,TK,R	PR,KR	..	Rice
5/11/41	Gamiri	708	Pr. S(1)	..	..	W,TK	PR,KR	..	Rice
5/11/42	Chakala	512	Pr. S(1), Mid. S(1)	..	..	W,TK	KR	..	Rice
5/11/43	Ghelgheli	389	Pr. S(2)	..	..	W	KR	..	Rice
5/11/44	Kanduguri	144	Pr. S(1)	..	..	W	PR,KR	..	Rice
5/11/45	Raichai	568	Pr. S(2)	..	..	W,TW,R	KR,R	..	Rice
5/11/46	Kowar Dehingia	466	Pr. S(1)	..	..	W	PR,KR	PO	Rice
5/11/47	Bhekelai	250	Pr. S(1)	..	..	W	KR	..	Rice
5/11/48	Galapathar	947	Pr. S(1)	..	..	TW	KR	..	Rice
5/11/49	Ajarguri	565	No population						
5/11/50	Delopani Mirigaon	608	..	..	..	R	KR	..	Rice
5/11/51	Samukjan Miri	718	No population						
5/11/52	Naharani Bam N.C.	236	Pr. S(2)	..	..	TW	KR	..	Rice
5/11/53	Bordoloni N.C.	100	..	..	..	W	KR	..	Rice
5/11/54	Dhundar Bam	276	Pr. S(1)	..	..	W	KR	..	Rice
5/11/55	Tankkok	264	Pr. S(2)	..	..	W,R	KR	..	Rice
5/11/56	Kumargaon N.C.	213	Pr. S(1)	..	..	W	KR	..	Rice
5/11/57	Millankur Pathar N.C.	797	Pr. S(1)	..	..	R	KR	..	Rice
5/11/58	Kalmow N.C.	299	No population						
5/11/59	Mori Desang N.C.	348	No population						
5/11/60	Dighali Pathar N.C.	405	No population						
5/11/61	Demowmukh Gohain	229	Pr. S(2)	..	..	R	KR	..	Rice

DIRECTORY

Police Station : SIBSAGAR (5/11)

LAND USE

Land use (i.e. area under different types of land use in acres, rounded to the nearest unit)					Nearest town and distance in Km	Day or days of the market, Hat, if any held in the village	Remarks including any place of religious, historical, archaeological interest	Name of the village	Location Code
Forest	Irrigated	Un-irrigated	Cultivable waste	Area not available for cultivation					
11	12	13	14	15	16	17	18	2	1
..	..	258	..	160	Sibsagar (38)	..	..	Singiani Gaon	5/11/31
..	..	195	..	21	Sibsagar (42)	..	..	Samoguri	5/11/32
..	..	597	..	81	Sibsagar (45)	..	..	Dhaibari	5/11/33
..	..	723	95	44	Sibsagar (25)	..	..	Gor Bhanga	5/11/34
..	..	400	108	62	Sibsagar (28)	..	..	Bagpara	5/11/35
..	..	859	..	45	Sibsagar (24)	..	..	Dupani Pathar	5/11/36
..	..	321	..	32	Sibsagar (23)	..	..	Bandar Mari	5/11/37
..	..	600	52	76	Sibsagar (23)	..	..	Na-Hat Gorai Mari	5/11/38
..	..	445	37	74	Sibsagar (23)	..	..	Dewdubi	5/11/39
..	..	627	37	74	Sibsagar (23)	..	..	Sukan Pukhuri	5/11/40
..	..	500	101	107	Sibsagar (24)	..	..	Gamiri	5/11/41
..	..	400	54	58	Sibsagar (24)	..	..	Chakala	5/11/42
..	..	300	..	89	Sibsagar (23)	..	..	Ghelghel	5/11/43
..	..	100	14	30	Sibsagar (23)	..	..	Kandugaii	5/11/44
..	..	326	..	242	Sibsagar (22)	..	..	Raichai	5/11/45
..	..	342	22	102	Sibsagar (22)	..	..	Kowar Dehingia	5/11/46
..	..	200	23	27	Sibsagar (22)	..	..	Bhekelai	5/11/47
..	..	672	..	275	Sibsagar (44)	Saturday	..	Galapathar	5/11/48
..	..	..	565	..				Ajarguri	5/11/49
..	..	..	508	100	Sibsagar (45)	..	..	Delopani Mirigaon	5/11/50
..	..	628	90	..				Samukjan Miri	5/11/51
..	..	166	..	70	Sibsagar (43)	..	..	Naharani Bam N. C.	5/11/52
..	..	12	..	88	Sibsagar (46)	..	..	Bordoloni N.C.	5/11/53
..	..	71	140	65	Sibsagar (44)	..	..	Dhundar Bam	5/11/54
..	..	200	..	64	Sibsagar (34)	..	..	Tankkok	5/11/55
..	..	100	66	47	Sibsagar (32)	..	..	Kumargaon N.C.	5/11/56
..	..	183	..	614	Sibsagar (48)	..	..	Millankur Pathar N.C.	5/11/57
..	..	169	5	125				Kalmow N.C.	5/11/58
..	..	122	66	160				Mori Desang N.C.	5/11/59
..	..	271	..	134				Dighali Pathar N.C.	5/11/60
..	..	176	..	53	Sibsagar (8)	..	..	Demowmukh Gohain	5/11/61

Police Station : SIBSAGAR (5/11)

VILLAGE AMENITIES AND

Location Code	Name of the Village	Total area of the village (in acres)	Amenities available within the village						Staple food
			Educational	Medical	Power supply	Drinking water	Communications	Postal & telegraph	
1	2	3	4	5	6	7	8	9	10
5/11/62	Fakalai Block	1,480	No population						
5/11/63	Maju Malia	218	..	..	..	R	KR	..	Rice
5/11/64	Saragua Grant	700	Pr. S(2)	..	..	W	KR,R	PO	Rice
5/11/65	Samrajan	684	..	..	..	TW	KR	..	Rice
5/11/66	Jiamari	674	Pr. S(1)	..	..	W,TK	KR	..	Rice
5/11/67	Dhundarmukh	906	Pr. S(3)	..	..	W,TK,TW	KR	..	Rice
5/11/68	Dhiargaon	553	Pr. S(2)	..	..	W,TK,TW	KR	..	Rice
5/11/69	Kachari Pathar	782	Pr. S(1)	..	..	W	KR	..	Rice
5/11/70	Lagua Bari	717	Pr. S(1)	..	..	T,W,TW,R	PR,KR	..	Rice
5/11/71	Naharani Habi	285	..	H(1)	..	TW	PR,KR	..	Rice & Wheat
5/11/72	Ekarani Bill	443	Pr. S(1)	..	E	W,R	PR,KR	..	Rice & Wheat
5/11/73	Demow Grant	324	Pr. S(1), Mid. S(1), C(1)	H(1), FC(1)	E	W	PR,KR	P&TO	Rice & Wheat
5/11/74	Dehajan Habi	1,043	Pr. S(2)	..	..	W	PR,KR	..	Rice
5/11/75	Kathal Bari	954	Pr. S(1)	..	..	TW	PR,KR	..	Rice
5/11/76	Bhalukaguri	349	..	H(1)	E	W,TW	PR	PO	Rice
5/11/77	Kathalguri Block	72	..	..	..	W	KR	..	Rice & Wheat
5/11/78	Borbam	232	Pr. S(1)	..	..	W	T	..	Rice
5/11/79	Khangia Grant	1,400	Pr. S(2), Mid. S(1)	H(1)	E	TW	KR	..	Rice
5/11/80	Deroihabi	672	Pr. S(1)	..	..	W,TK	T,R	PO	Rice
5/11/81	Ketela Chua Gaon	759	Pr. S(1)	H(1)	E	W,TW	KR,R	..	Rice & Wheat
5/11/82	Machoi Gaon	1,964	Pr. S(1)	..	..	W,TW	T	..	Rice
5/11/83	Chetia Gaon	368	..	..	..	TW	PR,T	..	Rice

DIRECTORY

Police Station SIBSAGAR (5/11)

LAND USE

Land use (i.e. area under different types of land use in acres, rounded to the nearest unit)					Nearest town and distance in Km	Day or days of the market, Hat, if any held in the village	Remarks including any place of religious, historical archaeological, interest	Name of the village	Location Code
Forest	Irrigated	Un-irrigated	Cultivable waste	Area not available for cultivation					
11	12	13	14	15	16	17	18	2	1
		1,313		167				Fakalai Block	5/11/62
		100	60	58	Sibsagar (9)		..	Maju Malia	5/11/63
		510	130	60	Sibsagar (7)	.	Capital of Ahom kingdom having tank and other historical evidences	Saragua Grant	5/11/64
		509	25	150	Sibsagar (10)			Samroajan	5/11/65
		500	68	106	Sibsagar (15)	..	.	Jiamari	5/11/66
..	..	692	32	182	Sibsagar (15)	..	..	Dhundarmukh	5/11/67
..	..	400	112	41	Sibsagar (11)	..	..	Dhiargaon	5/11/68
..	..	635	83	64	Sibsagar(19)	..	.	Kachari Pathar	5/11/69
..		600	35	82	Sibsagar (15)	Sunday	At one time it was the capital of Ahoms in which all labourers were inhabited	Lagua Bari	5/11/70
		200	38	47	Sibsagar (16)	Sunday		Naharani Habi	5/11/71
		337	59	47	Sibsagar (12)	..		Ekarani Bill	5/11/72
		204	23	97	Sibsagar (19)	Sunday		Demow Grant	5/11/73
		897	60	86	Sibsagar (17)			Dehajan Habi	5/11/74
		800	40	114	Sibsagar (15)			Kathal Bari	5/11/75
		250	48	51	Sibsagar (13)	Wednesday		Bhalukaguri	5/11/76
		40	7	25	Sibsagar (23)		..	Kathalguri Block	5/11/77
..		145	..	87	Sibsagar (20)	..	..	Borbam	5/11/78
		1,252	107	41	Sibsagar (15)	Sunday		Khangia Grant	5/11/79
..		600	28	44	Sibsagar (20)			Deroihabi	5/11/80
		579	109	71	Sibsagar (16)			Ketela Chua Gaon	5/11/81
		1,465	218	281	Sibsagar (17)			Machoi Gaon	5/11/82
		239	62	67	Sibsagar (10)		Athabari tank built by Ahom kings	Chetia Gaon	5/11/83

Police Station :SIBSAGAR (5/11)

VILLAGE AMENITIES AND

Location Code	Name of the village	Total area of the village (in acres)	Amenities available within the village: Educational	Medical	Power supply	Drinking water	Communications	Postal & telegraph	State food
1	2	3	4	5	6	7	8	9	10
5/11/84	Athabari Grant	530	Pr. S(1)	H(1)	E	TK,TW	KR	..	Rice
5/11/85	Chandmond Changmai	990	Pr. S(3)	..	..	W,TK,TW	KR	..	Rice
5/11/86	Kaliapani Grant	612	..	..	..	W,TK,TW	KR	..	Rice
5/11/87	Bangali Gaon	630	Pr. S(2)	..	..	W,TK,TW	PR,KR	..	Rice
5/11/88	Rajmai Grant	1,978	Pr. S(1)	H(1)	E	W,TW	PR,KR	PO	Rice
5/11/89	Hiloidari	587	Pr. S(3), Mid. S(1)	..	..	W,TK,TW	PR,KR,T	PO	Rice
5/11/90	Kharahat T.E	2,068	Pr. S(1)	H(1)	E	TW	KR	P&TO	Rice & Wheat
5/11/91	Rajan Bagan	343	..	..	..	W	KR	..	Rice
5/11/92	Rajabari Bagicha	588	Pr. S(2), Mid. S(1)	H(1)	..	W,TW	PR,T	PO	Rice
5/11/93	Japisajia Gaon	864	Pr. S(4) Mid. S (1)	..	..	W,TK,TW	PR,KR,T	..	Rice
5/11/94	Dadhora Grant	732	Pr. S(2), Mid. S(1)	..	..	W,TW	PR,KR	PO	Rice & Wheat
5/11/95	Aral Tali	373	Pr. S(1),	..	..	W	PR,KR	..	Rice & Wheat
5/11/96	Kachuani Pathar	566	Pr. S(1)	..	..	W	KR	..	Rice
5/11/97	Saru Palengi	400	Pr. S(1)	..	..	W	PR,KR,T,R	PO	Rice & Wheat
5/11/98	Palengi P.G.R.	434	..	..	..	W	KR	..	Rice
5/11/99	Saraguagaon	994	..	..	..	W,TW	KR	.	Rice
5/11/100	Bakulduba	379	Pr. S(1), Mid. S(1)	..	.	W,R	KR,R	..	Rice
5/11/101	Kaibartta Dalani	706	Pr. S(2)	.	.	W,R	KR,R	..	Rice
5/11/102	Haluating Grant	394	..	..	..	TW,R	PR,KR,T,R	.	Rice
5/11/103	Desang Diroi	1,217	Pr. S(3)	..	..	W,TW,R	KR,T,R	..	Rice
5/11/104	Saru Diroi	518	Pr. S(1)		.	W,TW,R	T	.	Rice & Wheat
5/11/105	Borderoi Grant	520	Pr. S(1)	H(1)	.	TW	KR,T,R	..	Rice & Wheat
5/11/106	Mothdung	343	Pr S(1)	..	..	W TW,R	PR,KR	..	Rice
5/11/107	Chaulkara No. 2	459	Pr S(?), Mid.S(1)	..	..	W,TW,R	PR,KR	..	Rice & Wheat
5/11/108	Demowmukh	650	Pr.S(3), Mid.S(1)	..	..	W,TW,R	KR	PO	Rice
5/11/109	Kopouting	297	..	..	..	W	KR	..	Rice
5/11/110	Longchai Habi	538	No population						

DIRECTORY

Police Station : SIBSAGAR (5/11)

LAND USE

Land use (i.e. area under different types of land use in acres, rounded to the nearest unit)					Nearest town and distance in Km	Day or days of the market, Hat, if any held in the village	Remarks including any place of religious, historical, archaeological interest	Name of the village	Location Code
Forest	Irrigated	Un-irrigated	Culti-vable waste	Area not available for culti-vation					
11	12	13	14	15	16	17	18	2	1
		440		90	Sibsagar (3)			AthabariGrant	5/11/84
		820	40	130	Sibsagar (22)			Chandmond Changmai	5/11/85
		500	35	77	Sibsagar (23)		..	Kaliapani Grant	5/11/86
		294	180	156	Sibsagar (23)		..	Bangali Gaon	5/11/87
		878	300	800	Sibsagar (16)	.	..	Rajmai Grant	5/11/88
..	.	400	114	73	Sibsagar (20)	Sunday	..	Hiloidari	5/11/89
..	..	1,255	449	364	Sibsagar (12)	Sunday	.	Kharahat T E.	5/11/90
..	..	200	62	81	Sibsagar (13)		.	Rajan Bagan	5/11/91
..	..	400	100	88	Sibsagar (9)	Sunday	.	Rajabari Bagicha	5/11/92
..	..	700	87	77	Sibsagar (9)			Japisajia Gaon	5/11/93
..	..	632		100	Sibsagar (12)	Sunday	..	Dadhora Grant	5/11/94
..	..	300		73	Sibsagar (18)	..	..	Aral Tali	5/11/95
..	..	400	61	105	Sibsagar (14)	..	..	Kachuani Pathar	5/11/96
..	.	300	68	32	Sibsagar (10)	..	..	Saru Plaengi	5/11/97
..	..	300		134	Sibsagar (14)	..	..	Palengi P G.R.	5/11/98
.		821	66	107	Sibsagar (6)	..	..	Saraguagaon	5/11/99
..	..	208	114	57	Sibsagar (6)	..	..	Bakulduba	5/11/100
..	.	517	25	164	Sibsagar (9)	..	..	Kaibartia Dalani	5/11/101
..	.	187	159	48	Sibsagar (9)	Friday	..	Haluating Grant	5/11/102
..		963	56	198	Sibsagar (9)		..	Desang Diroi	5/11/103
..	..	300	100	118	Sibsagar (9)	..	..	Saru Diroi	5/11/104
..	..	400	76	44	Sibsagar (16)	..	..	Borderoi Grant	5/11/105
..	..	170	41	132	Sibsagar (9)	..	..	Mothadang	5/11/106
..	..	292	42	125	Sibsagar (6)	..	..	Chaulkara No 2	5/11/107
..	..	496	47	107	Sibsagar (11)	..	..	Demowmukh	5/11/108
		182	53	62	Sibsagar (9)	..	..	Kopouting	5/11/109
..	.	400	92	46				Longchai Habi	5/11/110

Police Station : SIBSAGAR (5/11)

VILLAGE AMENITIES AND

Location Code	Name of the Village	Total area of the village (in acres)	Amenities available within the village						Staple food
			Educational	Medical	Power supply	Drinking water	Communications	Postal & telegraph	
1	2	3	4	5	6	7	8	9	10
5/11/111	Deghal Dariali	666	Pr. S(3)	..	..	W,TK,R	PR,R	..	Rice
5/11/112	Lapai Gaon	532	Pr. S(3), Mid. S(1)	..	..	W,TK,R	PR,KR,R	..	Rice
5/11/113	Balama Mirigaon	226	Mid. S(1)	..	..	R	PR,KR,R	P&TO	Rice & Wheat
5/11/114	Balama Kaibarta Gaon	323	..	..	..	W	PR	..	Rice & Wheat
5/11/115	Alichiga	598	..	..	..	R	PR,KR	..	Rice & Wheat
5/11/116	Ligeribari N.C.	579	Pr. S(1)	..	..	R	KR	..	Rice & Wheat
5/11/117	Ajarguri	676	No population						
5/11/118	Ligeribari	707	Pr. S(1)	..	..	R	KR	..	Rice & Wheat
5/11/119	Mori Suti	377	..	..	.	R	KR	..	Rice & Wheat
5/11/120	Gorbhanga	458	Pr. S(1)	..	..	R	KR	..	Rice
5/11/121	Afala Block	483	..	..	..	R	KR	..	Rice
5/11/122	Chital Dubi	556	Pr. S(1) Mid. S(1)	..	.	R	KR	..	Rice
5/11/123	Chorai Para	N.A.	Pr. S(1)	..	..	R	KR	..	Rice
5/11/124	Jagarahabi Mamol Miri	865	Pr. S(1)	..	..	R	KR	..	Rice
5/11/125	Jan Miri	N.A.	No population						
5/11/126	Gotanga Gaon	603	Pr. S(1)	..	..	R	KR	..	Rice
5/11/127	Phukon Fadia	1,302	..	..	..	O	KR	..	Rice
5/11/128	Goskata	447	Pr. S(2)	..	..	R	KR,R	..	Rice
5/11/129	Vecheli Mari	322	Pr. S(1)	..	..	R	KR,R	.	Rice
5/11/130	Chenimora	485	Pr. S(1)	..	..	R	KR	..	Rice
5/11/131	Jagara Habi	359	Pr. S(1)	..	..	O	KR,R	..	Rice
5/11/132	Chungia Pathar	385	Pr. S(2) Mid. S(1)	..	..	W,R	KR,R	PO	Rice
5/11/133	Kowarpur P.G.R.	3,046	.	..	..	R	KR	..	Rice
5/11/134	Loraputa	822	Pr. S(1)	..	..	TW,R	KR	..	Rice & Wheat
5/11/135	Tati Pathar	1,007	Pr. S(1)	..	..	TK,R	KR	..	Rice
5/11/136	Panbesha	644	Pr. S(1)	..	..	TK	KR	..	Rice
5/11/137	Dhopaboria	455	Pr. S(2)	..	..	TK,TW	KR	PO	Rice

DIRECTORY

Police Station . SIBSAGAR (5/11)

LAND USE

Land use (i e area under different types of land use in acres, rounded to the nearest unit)					Nearest town and distance in Km	Day or days of the market, Hat, if any held in the village	Remarks including any place of religious, historical, archaeological interest	Name of the village	Location Code
Forest	Irrigated	Un-irrigated	Cultivable waste	Area not available for cultivation					
11	12	13	14	15	16	17	18	2	1
		382	113	171	Sibsagar (18)			Deghal Dariali	5/11/111
		324	74	134	Sibsagar (15)			Lapai Gaon	5/11/112
		72	54	100	Sibsagar (17)			Balama Mirigaon	5/11/113
		228	59	36	Sibsagar (10)			Balama Kaibarta Gaon	5/11/114
		139	103	356	Sibsagar (16)	Thursday		Alichiga	5/11/115
		277	52	250	Sibsagar (14)			Ligeribari N C	5/11/116
		355	54	267				Ajarguri	5/11/117
		375	132	200	Sibsagar (14)			Ligeribari	5/11/118
		300		77	Sibsagar (15)			Mori Suti	5/11/119
		308	62	88	Sibsagar (14)			Gorbhanga	5/11/120
		206	77	200	Sibsagar (13)			Afala Block	5/11/121
		300	61	195	Sibsagar (13)			Chital Dubi	5/11/122
					Sibsagar (10)			Chorai Para	5/11/123
		382	222	261	Sibsagar (13)			Jagarahabi Mamol Miri	5/11/124
								Jan Miri	5/11/125
		400	132	71	Sibsagar (18)			Gotanga Gaon	5/11/126
		880	318	104	Sibsagar (19)			Phukon Fadia	5/11/127
		300	92	55	Sibsagar (19)			Goskata	5/11/128
		200	66	56	Sibsagar (18)			Vechel Mari	5/11/129
		300	31	154	Sibsagar (16)			Chenimora	5/11/130
		236	66	57	Sibsagar (19)			Jagara Habi	5/11/131
		300	36	49	Sibsagar (15)			Chungia Pathar	5/11/132
		861	140	2,045	Sibsagar (15)			Kowarpur P G R	5/11/133
		394	39	389	Sibsagar (10)			Loraputa	5/11/134
		600	49	358	Sibsagar (10)			Tati Pathar	5/11/135
		363	21	260	Sibsagar (9)			Panbesha	5/11/136
		279	47	129	Sibsagar (6)			Dhopaboria	5/11/137

Police Station : SIBSAGAR (5/11)

VILLAGE AMENITIES AND

Location Code	Name of the village	Total area of the village (in acres)	Amenities available within the village						Staple food
			Educational	Medical	Power supply	Drinking water	Communications	Postal & telegraph	
1	2	3	4	5	6	7	8	9	10
5/11/138	Patrachetia	374	Pr. S(2)	..	..	W,TW	KR	..	Rice
5/11/139	Bagal Habi	356	..	..	..	W	KR	..	Rice
5/11/140	Dhulia Habi	323	Pr. S(1)	..	..	W	KR	.	Rice
5/11/141	Barhoi Ting	549	Pr.. S(1)	..	..	W,TK	KR	..	Rice
5/11/142	Banmukh Dehingia	663	Pr. S(2)	.	..	W,TK	KR	..	Rice
5/11/143	Banmukh Chutia	516	Pr. S(2)	.	..	W,TK	KR	..	Rice
5/11/144	Notok Gohain	530	Pr S(1)	..	..	TW	PR	..	Rice
5/11/145	Chala Pathar	431	Pr. S(1)	..	..	R	PR,KR	..	Rice
5/11/146	Gorkush	246	Pr. S(1)	..	..	TK,TW,R	KR	..	Rice
5/11/147	Nowjan Block	1,894	..	..	..	TK,R	KR	..	Rice
5/11/148	Nowjan Gaon	341	..	..	..	TK,R	KR	..	Rice
5/11/149	Chechurkhowa	500	No population						
5/11/150	Dighali Habi	836	..	..	..	TW,R	KR	..	Rice
5/11/151	Bokabill	431	Pr. S(3)	..	..	R	KR	..	Rice
5/11/152	Sripuria	318	Pr. S(1)	..	..	R	KR	..	Rice
5/11/153	Phakumkamar Fadia	556	..	..	..	TW,R	KR	..	Rice
5/11/154	Koijan	476	Pr. S(2), Mid S(1)	..	..	W,TW,R	KR	..	Rice
5/11/155	Boliaghat	1,090	Pr. S(3), Mid. S(1)	..	..	TK,TW,R	PR,KR,R	PO	Rice
5/11/156	Korigaon	969	Pr. S(3), Mid. S(1)	D(1)	..	W,TK,TW,R	KR	PO	Rice
5/11/157	Gohain Pathar	128	No population						
5/11/158	Chaulara No. 1	1,236	Pr. S(4), Sec. S(1)	..	..	TK,R	KR	PO	Rice
5/11/159	Sensua	248	..	..	..	R	PR	..	Rice
5/11/160	Malia Bheta	484	..	..	..	R	KR	..	Rice
5/11/161	Mout Bari	468	Pr. S(1) Sec. S(1)	..	..	TW	PR	PO	Rice
5/11/162	Kathpara	750	Pr. S(2)	..	..	W,TW,R	PR,KR	..	Rice
5/11/163	Gohain Gaon	1,103	Pr. S(3), Mid. S(1)	..	..	W,TK,TW,R	PR,KR	..	Rice
5/11/164	Jayapara	667	Pr. S(4), Mid. S(1)	..	..	W,TK,TW	PR,KR	PO	Rice
5/11/165	Akhoiphutia	668	Pr. S(2)	..	..	W,TK,TW,R	PR,KR,R	..	Rice
5/11/166	Kowamora Handique	782	Pr. S(1)	..	..	TK,TW,R	PR,KR,R	..	Rice

DIRECTORY

Police Station : SIBSAGAR (5/11)

LAND USE

Land use (i.e. area under different types of land use in acres, rounded to the nearest unit)					Nearest town and distance in K	Day or days of the market, Fair any held in the village	Remarks indicating any place of religious, historical, archaeological interest	Name of the village	Location Code
Forest	Irrigated	Un-irrigated	Cultivable waste	Area not available for cultivation					
11	12	13	14	15	16	17	18	2	1
..	.	200	97	77	Sibsagar (8)	..		Patrachetia	5,11,138
.	..	250	52	54	Sibsagar (8)	..	..	Bagal Habi	5/11 139
.		200	86	37	Sibsagar (11)	..	..	Dhulia Habi	5,11 140
..	..	400	88	61	Sibsagar (8)	..	..	Barhoi Ting	5/11/141
..	.	552	51	60	Sibsagar (5)		.	Banmukh Demingia	5 11 142
..	..	300	98	118	Sibsagar (4)	..	..	Banmukh Chuua	5/11,143
..	..	200	112	218	Sibsagar (5)	..	.	Notok Gohain	5/11,144
..	..	194	..	237	Sibsagar (4)	.	..	Chala Pathar	5/11,145
..	..	100	..	146	Sibsagar (10)	..	..	Gorkush	5/11,146
..	..	1,232	332	330	Sibsagar (15)	..	..	Nowajan Block	5/11 147
..	..	207	63	71	Sibsagar (15)	..	.	Nowjan Gaon	5/11 148
..	..	179	297	24				Chechurkhowa	5/11/149
.	..	441	129	266	Sibsagar (21)	..	..	Dighali Habi	5/11 150
..	..	250	73	108	Sibsagar (16)	..	..	Bokabill	5/11 151
..	..	200	24	94	Sibsagar (15)	..	.	Sripuria	5/11/152
..	..	397	55	104	Sibsagar (13)	.	.	Phakumkamar Fadia	5/11,153
..	.	250	50	176	Sibsagar (14)	.	..	Koijan	5/11,154
.	.	798	55	237	Sibsagar (8)	..	..	Boliaghat	5/11 155
..	..	800	55	114	Sibsagar (8)	.	.	Korigaon	5/11,156
..	..	90	12	26				Gohain Pathar	5/11 157
..	.	929	67	240	Sibsagar (4)	Monday	.	Chaulkara No. 1	5/11/158
.	..	145	50	53	Sibsagar		..	[illegible]	1 159
..	..	213	36	235	Sibsagar (4)		..	Malia Bheta	5/11 160
..	.	200	68	200	Sibsagar (4)	.	..	Mout Bari	5/11/161
.	..	500	90	160	Sibsagar (3)	..	..	Kathpara	5/11 162
.	..	802	237	64	Sibsagar (3)	..	..	Gohain Gaon	11 163
.	..	548	29	90	Sibsagar (4)	Wednesay	..	ayapara	5/11,164
.	..	540	35	93	Sibsagar (8)	.	..	Akhoiphutia	5/11 165
..	..	600	110	72	Sibsagar (6)	..	..	Kowamora Handique	5/11,166

Police Station : SIBSAGAR (5/11)

VILLAGE AMENITIES AND

Location Code	Name of the village	Total area of the village (in acres)	Amenities available within the village						
			Educational	Medical	Power supply	Drinking water	Communications	Postal & telegraph	Staple food
1	2	3	4	5	6	7	8	9	10
5/11/167	Merbil	582	Pr. S(3), Mid. S(1)	..	..	TK,TW,R	PR,KR,R	PO	Rice
5/11/168	Katoni Para	928	..	..	..	TK,TW,R	PR,KR,R	..	Rice
5/11/169	Chetia Kaiborta	916	Pr. S(4), Mid. S(2)	..	..	TK,TW,R	KR,R	..	Rice
5/11/170	Ekora Tali	794	Pr. S(1)	..	..	W,R	KR	..	Rice
5/11/171	Koworgaon No. 2	904	Pr. S(3)	..	..	TK,R	KR	..	Rice
5/11/172	Khanikar	842	Pr. S(1)	..	..	W,R	KR	..	Rice
5/11/173	Fekalanihabi	655	Pr. S(1)	..	..	TK,R	KR	..	Rice
5/11/174	Borapial Habi	550	Pr. S(1)	..	..	W	KR	..	Rice
5/11/175	Deoriting Grant (T.E.)	172	Pr. S(1)	..	..	TW,R	KR	..	Rice
5/11/176	Saral Pathar	590	Pr. S(1)	..	..	TK	KR	..	Rice
5/11/177	Chand Basa	485	Pr. S(1)	..	..	W	KR	..	Rice
5/11/178	Mahkhuti	510	..	..	..	TW	KR	..	Rice
5/11/179	Amolaguri	976	Pr. S(1)	H(1), FC(1)	E	TW	KR,T	P&TO	Rice
5/11/180	Halaguri	1,420	Pr. S(1)	..	..	TW	KR	..	Rice
5/11/181	Japisajia Deodhai	1,397	Pr. S(2)	.	..	TK,TW	KR	..	Rice
5/11/182	Bordeodhai	1,262	Pr. S(4)	..	..	TK,TW	KR	..	Rice
5/11/183	Na-Katani Gaon	765	Pr. S(3)	..	.	TK,TW	KR	..	Rice
5/11/184	Bhakat Gaon	750	Pr. S(1)	..	..	TK	KR	..	Rice
5/11/185	Patia Gaon	468	Pr. S(1)	..	..	O	KR	..	Rice
5/11/186	Chutia Katani	529	Pr. S(2) Sec. S(1)	H(1)	..	W,TK,TW	KR	PO	Rice
5/11/187	Jabalating	655	Pr. S(3)	..	..	W	KR	..	Rice
5/11/188	Khamon Gaon	1,874	Pr. S(3), Mid. S(1)	..	..	TK,R	KR,R	PO	Rice
5/11/189	Chengeli Bari	614	Pr. S(2), Mid. S(1)	..	..	TK	PR,KR,R	PO	Rice
5/11/190	Borpatra Gohain	636	Pr. S(2)	..	..	W	PR,KR	..	Rice
5/11/191	Gandhia Gaon	493	..	..	..	TK	PR,KR	..	Rice
5/11/192	Tamuli Pukhuri	478	Pr. S(3)	..	..	W	PR,KR	..	Rice
5/11/193	Da-Gaon	606	Pr. S(1)	..	..	TK	KR	..	Rice
5/11/194	Kowar Gaon No. 2	2,100	Pr. S(1)	..	..	W,TK,R	PR,KR	PO	Rice
5/11/195	Luthuri Chetia	422	Pr. S(3)	..	..	W,TK,TW	KR	PO	Rice & Wheat

DIRECTORY

Police Station : SIBSAGAR (5/11)

LAND USE

Land use (i.e. area under different types of land use in acres, rounded to the nearest unit)					Nearest town and distance in Km	Day or days of the market, Hat, if any held in the village	Remarks including any place of religious, historical, archaeological interest	Name of the village	Location Code
Forest	Irrigated	Un-irrigated	Cultivable waste	Area not available for cultivation					
11	12	13	14	15	16	17	18	2	1
..	..	381	149	52	Sibsagar (4)	..	..	Merbil	5/11/167
..	..	588	158	182	Sibsagar (8)	..	..	Katoni Para	5/11/168
..	..	717	84	115	Sibsagar (8)	..	Mitha Pukhuri	Chetia Kaiborta	5/11/169
.	..	450	60	284	Sibsagar (14)	..	..	Ekora Tali	5/11/170
..	..	509	212	183	Sibsagar (14)	..	..	Koworgaon No. 2	5/11/171
..	..	597	178	67	Sibsagar (14)	..	..	Khanikar	5/11/172
..	.	354	235	66	Sibsagar (15)	..	..	Fekalanihabi	5/11/173
.	..	400	90	60	Sibsagar (14)	..	..	Borapial Habi	5/11/174
.	..	100	22	50	Sibsagar (15)	..	..	Deoriting Grant (T.E.)	5/11/175
..	..	500	..	90	Sibsagar (16)	..	..	Saral Pathar	5/11/176
..	..	300	92	93	Sibsagar (16)	..	..	Chand Basa	5/11/177
..	..	375	85	50	Moranhat (14)	..	..	Mahkhuti	5/11/178
..	..	850	44	82	Moranhat (8)	Friday	..	Amolaguri	5/11/179
..	..	700	680	40	Moranhat (14)	..	..	Halaguri	5/11/180
..	..	1,092	230	75	Sibsagar (22)	..	..	Japisajia Deodhai	5/11/181
..	..	987	200	75	Sibsagar (18)	..	..	Bordeodhai	5/11/182
..	..	647	22	96	Sibsagar (22)	Friday	..	Na-Katani Gaon	5/11/183
..	..	576	103	71	Sibsagar (15)	..	..	Bhakat Gaon	5/11/184
..	..	349	35	84	Sibsagar (15)	..	..	Patia Gaon	5/11/185
..	..	400	44	85	Sibsagar (27)	..	..	Chutia Katani	5/11/186
..	..	550	50	55	Nazira (9)	..	..	Jabalating	5/11/187
..	..	1,075	619	180	Sibsagar (15)	Thursday	..	Khamon Gaon	5/11/188
..	..	355	134	125	Sibsagar (13)	..	..	Chengeli Bari	5/11/189
..	..	500	52	84	Sibsagar (12)	..	Barpatra Moidam	Borpatra Gohain	5/11/190
..	.	350	75	68	Sibsagar (12)	Thursday	..	Gandhia Gaon	5/11/191
..	..	400	17	61	Sibsagar (11)	..	Tamuli Pukhuri Tank.	Tamuli Pukhuri	5/11/192
.	..	450	64	92	Sibsagar (8)	..	..	Da-Gaon	5/11/193
.	.	1605	300	195	Sibsagar (6)	..	..	Kowar Gaon No. 2	5/11/194
.	..	300	78	44	Sibsagar (4)	.	..	Luthuri Chetia	5/11/195

Police Station : SIBSAGAR (5/11)

VILLAGE AMENITIES AND

Location Code	Name of the village	Total area of the village (in acres)	Amenities available within the village						Staple food
			Educational	Medical	Power supply	Drinking water	Communications	Postal & telegraph	
1	2	3	4	5	6	7	8	9	10
5/11/196	Changmai	400	Pr. S(2)	..	..	TK,TW	PR,KR	PO	Rice
5/11/197	Nowjan	920	Pr. S(2)	..	..	W,TK,TW	KR	..	Rice
5/11/198	Nimaijan Habi	472	Pr. S(1)	..	..	R	KR	..	Rice
5/11/199	Bhadhara Gaon	789	Pr. S(2)	..	..	TW	KR	..	Rice
5/11/200	Duari Gaon	540	Pr. S(2)	..	..	TK	KR	..	Rice
5/11/201	Khelua Gaon	696	Pr. S(2)	H(1) MCW(1)	..	TK,TW	PR,KR	PO	Rice & Wheat
5/11/202	Mout Gaon	391	Pr. S(1)	..	..	TK	PR	..	Rice
5/11/203	Dehingia Gaon	860	Pr. S(4), Mid. S(1)	..	..	TK,R	KR,R	PO	Rice
5/11/204	Gohain Gaon	702	Pr. S(1)	..	.	W,TK,TW	KR	..	Rice
5/11/205	Kowar Gaon No. 1	671	Pr. S(1)	..	..	W	KR	..	Rice
5/11/206	Dimoruguri	582	Pr. S(1), Mid. S(1)	..	..	W,TK	KR	..	Rice
5/11/207	Handique Gaon	654	Pr. S(3) Mid. S(1)	..	..	W,TK,TW	KR	..	Rice
5/11/208	Farbandia Kahar	464	Pr. S(1)	..	..	W,TK,R	KR,R	..	Rice
5/11/209	Pathalial Koibarta	399	Pr. S(1)	..	..	R	KR	..	Rice
5/11/210	Jalukoni Bill	418	Pr. S(1), Mid. S(1)	..	..	TK,R	KR	..	Rice
5/11/211	Kukurachua Deodhai Gaon.	594	Pr. S(2) Mid. S(1)	..	..	TK,R	PR	..	Rice
5/11/212	Borapial Gaon	760	Pr. S(1)	..	..	W,R	KR	PO	Rice
5/11/213	Borbil	746	Pr. S(1)	..	.	W,TK,R	KR	..	Rice
5/11/214	Nangala Mora	649	Pr. S(2)	..	..	W,TK,R	KR	..	Rice
5/11/215	Kowar Gaon No. 1	594	Pr. S(2)	.	..	TW,R	PR,KR	PO	Rice
5/11/216	Kataki Koch	806	Pr. S(2)	..	..	TK,TW,R	PR,KR,R	..	Rice
5/11/217	Dimual	482	Pr. S(1)	..	..	TK,R	KR	..	Rice
5/11/218	Khatar Pathar	566	Pr. S(1)	..	..	R	KR	..	Rice
5/11/219	Namtial Pathar	115	Pr. S(1)	....	..	R	KR	..	Rice
5/11/220	Deolia Khat	330	..	..	..	TW	PR	..	Rice
5/11/221	Do-Ali Maj	203	..	..	..	TK	PR	..	Rice
5/11/222	Pachi Pathar	340	Pr. S(1)	..	..	TK	PR	..	Rice
5/11/223	Bailong Pathar	83	..	..	..	TK	KR	..	Rice
5/11/224	Arjunguri	333	Pr. S(1)	..	..	R	KR	..	Rice

DIRECTORY

Police Station : SIBSAGAR (5/11

LAND USE

Land use (i.e. area under different types of land use in acres, rounded to the nearest unit)					Nearest town and distance in Km	Day or days of the market, Hat, if any held in the village	Remarks including any place of religious, historical, archaeological interest	Name of the village	Location Code
Forest	Irrigated	Un-irrigated	Cultivable waste	Area not available for cultivation					
11	12	13	14	15	16	17	18	2	1
..	..	300	62	38	Sibsagar (5)	..	..	Changmai	5/11/196
..	..	562	224	134	Sibsagar (3)	..	..	Nowjan	5/11/197
..	..	300	100	72	Sibsagar (8)	..	..	Nimaijan Habi	5/11/198
..	..	518	100	171	Sibsagar (8)	..	..	Bhadhara Gaon	5/11/199
..	..	437	64	39	Sibsagar (18)	..	..	Duari Gaon	5/11/200
..	..	487	25	184	Sibsagar (8)	..	..	Khelua Gaon	5/11/201
..	..	300	26	65	Sibsagar (20)	Thursday	..	Mout Gaon	5/11/202
..	..	703	109	48	Sibsagar (18)	Saturday	..	Dehingia Gaon	5/11/203
..	..	600	55	47	Sibsagar (25)	..	..	Gohain Gaon	5/11/204
..	..	592	24	55	Sibsagar (28)	..	..	Kowar Gaon No. 1	5/11/205
..	..	450	57	75	Sibsagar (30)	..	..	Dimoruguri	5/11/206
..	..	500	66	88	Nazira (19)	Saturday	..	Handique Gaon	5/11/207
..	..	365	33	66	Nazira (16)	..	..	Farbandia Kahar	5/11/208
..	..	213	131	55	Nazira (16)	..	..	Pathalial Koibarta	5/11/209
..	..	145	159	114	Nazira (13)	..	..	Jalukoni Bill	5/11/210
..	..	400	27	167	Nazira (16)	..	..	Kukurachua Deodhai Gaon	5/11/211
..	..	475	118	167	Nazira (8)	..	..	Borapial Gaon	5/11/212
..	..	355	193	198	Nazira (7)	..	..	Borbil	5/11/213
..	..	376	86	187	Nazira (7)	..	..	Nangala Mora	5/11/214
..	..	443	51	100	Sibsagar (15)	Friday	Dhatai Pukhuri	Kowar Gaon No. 1	5/11/215
..	..	617	44	145	Sibsagar (19)	..	Haoud Kuchi Hattra.	Kataki Koch	5/11/216
..	..	400	28	54	Sibsagar (12)	..	..	Dimual	5/11/217
..	..	500	..	66	Sibsagar (2)	..	..	Khatar Pathar	5/11/218
..	..	79	..	36	Sibsagar (2)	..	..	Namtial Pathar	5/11/219
..	..	250	..	80	Sibsagar (2)	..	..	Deolia Khat	5/11/220
.	..	120	24	59	Sibsagar (1)	..	..	Do-Ali Maj	5/11/221
..	..	260	..	80	Sibsagar (1)	..	..	Pachi Pathar	5/11/222
.	..	69	..	14	Sibsagar (3)	..	..	Bailong Pathar	5/11/223
..	..	300	..	33	Sibsagar (3)	..	..	Arjunguri	5/11/224

Police Station : SIBSAGAR (5/11)

VILLAGE AMENITIES AND

Location Code	Name of the village	Total area of the village (in acres)	Amenities available within the village						
			Educational	Medical	Power supply	Drinking water	Communications	Postal & telegraph	Staple food
1	2	3	4	5	6	7	8	9	10
5/11/225	Kamar Fadia	361	Pr. S(1)	..	..	R	KR	..	Rice
5/11/226	Mothadang	285	Pr. S(3), Mid. S(1)	..	E	TK,TW,R	PR,KR	..	Rice & Wheat
5/11/227	Lahingia	267	Pr. S(1)	..	..	R	PR	..	Rice & Wheat
5/11/228	Sensua	403	Pr. S(3)	..	..	TW,R	PR,KR,R	..	Rice & Wheat
5/11/229	Bongaon	267	Pr. S(1)	..		TW,R	PR,KR,R	.	Rice & Wheat
5/11/230	Bhatiapar	306	Pr. S(1)	.	..	W,R	PR,KR	..	Rice
5/11/231	Pathalial Gaon	265	Pr. S(1)	..	..	TK,TW,R	PR,KR	..	Rice
5/11/232	Rupahibil	1,391	..	..	.	W,TK,TW,R	KR	PO	Rice
5/11/233	Rupahi Pathar	704	Pr. S(1)	.	E	TK,TW,R	PR,KR	P&TO	Rice & Wheat
5/11/234	Disial Dhulia	167	Pr. S(3)	..	E	W,TW,R	PR,KR	..	Rice & Wheat
5/11/235	Solaguria Gaon	327	Pr. S(1)	..	..	TW	KR		Rice
5/11/236	Jala Gaon	213	Pr. S(1)	..	..	TK,TW	PR,KR,R	..	Rice
5/11/237	Na-Bhagania	241	..	..	..	TK,TW	PR	PO	Rice
5/11/238	Metaka Pathar	229	..	..	..	TK,TW	PR,KR	..	Rice
5/11/239	Kurula Katia	634	Pr. S(2)	..	..	TK,TW,R	PR,KR	..	Rice
5/11/240	Halua Bhakat	307	.	..	..	TK,TW,R	PR,KR	.	Rice
5/11/241	Demow Pathar	866	..	..	..	TK	PR	..	Rice
5/11/242	Jaysagar Gaon	1,001	Pr. S(2), C(1)	..	E	TK,TW	PR	..	Rice
5/11/243	Rudrasagar	1,017	..	..	..	TK	PR,KR	..	Rice
5/11/244	Ailamukh	920	..	.	..	TK,R	PR	..	Rice
5/11/245	Namdang Kumar	773	Pr. S(3)	..	..	TK,TW,R	PR,KR	..	Rice
5/11/246	Gorkasaria	583	Pr. S(2)	..	..	TK,R	PR,KR	..	Rice
5/11/247	Jerenga Habi	745	Pr. S(1)	..	..	TK	PR	..	Rice
5/11/248	Chetia Changmai	349	Pr. S(2), Mid. S(1)	..	..	TK,TW,R	PR	PO	Rice
5/11/249	Deolia Gayan	839	Pr. S(1)	..	.	TK R	PR	..	Rice
5/11/250	Borpatradol Kalugaon	718	Mid. S(1), Sec. S(1)	..	..	TK,R	PR,KR	..	Rice
5/11/251	Solaguri	1,309	Pr. S(1), Mid. S(1)		..	TK,TW,R	KR	PO	Rice

DIRECTORY

Police Station SIBSAGAR (rl)

LAND USE

Land use (Area under different types of land use in acres, rounded to the nearest unit)					Nearest town and distance in Km	Day or days of the market, Hat, if any held in the village	Remarks mention any place of religious, historical, archaeological interest	Name of the village	Location Code
Fore	Irrigated	Un-irrigated	Culti-vable waste	Not available for cultivation					
11	12	13	14	15	16	17	18	2	1
		333		28	Sibsagar (2)			Kamar Gadia	5/11 225
		149	57	79	Sibsagar (4)			Mothadang	5/11/226
		108	53	106	Sibsagar (4)			Lahingia	5/11/227
		300	38	65	Sibsagar (5)			Sensua	5/11 228
		160	23	84	Sibsagar (5)			Bongaon	5 11/229
		200	45	61	Sibsagar (8)			Bhatiapar	5/11 230
		143	53	69	Sibsagar (11)			Pathalial Gaon	5/11 231
		798	366	227	Sibsagar (10)		Purani Pukhuri	Rupah bil	5/11 232
		550	60	94	Sibsagar (1)		Rangghar built by Ahom King	Rap hi Pati	5/11 233
		100	20	47	Sibsagar (1)			Disial Dhulia	5/11/234
		200	27	100	Sibsagar (2)			Solaguria Gaon	5/11/235
		129		84	Sibsagar (3)			Jala Gaon	5 1 236
		150	61	30	Sibsagar (2)			Na-Bhagania	5/11 237
		160	13	56	Sibsagar (12)			Metaka Pathar	5/11/238
		501	43	90	Sibsagar (4)			Kurula Katia	5/11/239
		207	50	50	Sibsagar (5)			Halua Bhakat	5/11/240
		300	517	49	Sibsagar (4)			Demow Pathar	5/11 241
		291	627	83	Sibsagar (4)		Temple & Tank of Joysagar	Jaysagar Gaon	5/11/242
		771	173	73	Sibsagar (4)		Rudrasagar Temple & Tank	Rudrasagar	5/11/243
		602	200	118	Sibsagar (14)			Ailamu h	5/11/244
		600	78	95	Sibsagar (13)			Namdang Kumar	5/11/245
		450	73	60	Sibsagar (14)			Gorkasaria	5/11 246
		500	168	77	Sibsagar (9)			Ie en a Habi	5/11 247
		250	57	42	Sibsagar (8)	Sunday		Chetia Changmai	5/11/248
		700	82	57	Sibsagar (8)			Dec a Gaon	5 11/249
		600	81	37	Sibsagar (8)	Monday	Lakhisagar Dol and Tank	Borpatradol Kalugaon	5/11/250
		1,083	100	126	Sibsagar (7)			Solagu i	5 11 251

Police Station : SIBSAGAR (5/11)

VILLAGE AMENITIES AND

Location Code	Name of the Village	Total area of the village (in acres)	Amenities available within the village						Staple food
			Educational	Medical	Power supply	Drinking water	Communications	Postal & telegraph	
1	2	3	4	5	6	7	8	9	10
5/11/252	Bezgaon	868	Pr. S(2), Mid. S(1)	..	..	W,TK,R	KR	PO	Rice
5/11/253	Gohain Gaon	390	Mid. S(1)	..	..	TK	KR	..	Rice
5/11/254	Singhadowar Grant	354	Pr. S(1)	..	..	TK	PR	....	Rice
5/11/255	Hatimuria Gaon	878	Pr. S(1)	..	..	TW	PR	..	Rice
5/11/256	Khelua Gaon	755	Pr. S(2)	..	..	TW	PR,KR	..	Rice
5/11/257	Changmai Gaon	779	..	..	..	TW	KR	PO	Rice
5/11/258	Chetia Gaon	842	Pr. S(2)	..	..	TK	KR	..	Rice
5/11/259	Railung Chetia Gaon	395	Pr. S(1) Mid. S(1)	D(1)	..	TK	KR	..	Rice
5/11/260	Labang Gaon	303	..	..	..	R	PR	..	Rice
5/11/261	Jathi Patia Gaon	667	Pr. S(1)	..	..	TW	KR	..	Rice
5/11/262	Dhekeri Gaon	599	Pr. S(1)	..	..	TW	KR	..	Rice
5/11/263	Lankak Gohain Gaon	632	Pr. S(1)	..	..	TK	PR,KR	..	Rice
5/11/264	Latum Gaon	404	Pr. S(1)	..	..	TK	PR	..	Rice
5/11/265	Mora Mara Handique	506	Mid. S(1)	..	..	TK	PR,KR	..	Rice
5/11/266	Kujibali Habi	343	..	..	..	TK	PR	..	Rice
5/11/267	Chunpura Habi	452	Pr. S(1)	..	..	TK	PR	..	Rice
5/11/268	Chunpura Gohain	527	Pr. S(1)	..	..	TK	PR,KR	..	Rice
5/11/269	Sapakhati Bam F.V.	495	Pr. S(1)	..	..	W	KR	..	Rice
5/11/270	Aral Tali Tangya	100	..	..	..	W	KR	..	Rice
5/11/271	Panidihing Reserved Area.(Jamuguri, Udaipur, Nowjan, Nagaon)	N.A	..	..	..	W	KR	..	Rice
5/11/R-1	Mohkhuti Rly. Station	10	..	....	..	TK,TW	KR,T	..	Rice
5/11/R-2	Kharahat Rly. Station	241	..	..	..	TK,TW	KR,T	..	Rice
5/11/R-3	Disang Rly. Station	4	..	..	..	TK,TW	KR,T	..	Rice
	TOTAL FOR THE POLICE STATION	164,973	Pr. S(324), Mid. S(40), Sec. S(5), C(3)	D(2), H(14), MCW(1), FC(2)	E(13)	T(1), W(120), TK(108), TW(104), R(111), C(1), O(4)	PR(89), KR(233), R(35), T(16)	PO(42), TO (6)	

DIRECTORY

Police Station : SIBSAGAR (5/11)

LAND USE

Land use (i.e. area under different types of land use in acres, rounded to the nearest unit)					Nearest town and distance in Km	Day or days of the market, Hat, if any held in the village	Remarks including any place of religious, historical, archaeological interest	Name of the village	Location Code
Forest	Irrigated	Un-irrigated	Cultivable waste	Area not available for cultivation					
11	12	13	14	15	16	17	18	2	1
..	..	600	218	50	Sibsagar (5)	Friday	Bogidol Tank.	Bezgaon	5/11/252
..	..	250	59	81	Sibsagar (6)	..	..	Gohain Gaon	5/11/253
..	..	200	88	66	Sibsagar (6)	Saturday	..	Singhadowar Grant	5/11/254
..	..	700	82	96	Sibsagar (3)	..	..	Hatimuria Gaon	5/11/255
..	..	640	65	50	Sibsagar (5)	..	..	Khelua Gaon	5/11/256
..	..	650	56	73	Sibsagar (6)	..	..	Changmai Gaon	5/11/257
..	..	637	76	129	Sibsagar (10)	..	..	Chetia Gaon	5/11/258
..	..	291	18	86	Sibsagar (15)	..	..	Railung Chetia Gaon	5/11/259
..	..	150	55	98	Sibsagar (12)	..	..	Labang Gaon	5/11/260
..	..	550	53	64	Sibsagar (9)	..	..	Jathi Patia Gaon	5/11/261
..	..	500	47	52	Sibsagar (12)	..	..	Dhekeri Gaon	5/11/262
..	.	500	66	66	Sibsagar (18)	..	Hati Bora Pukhuri.	Lankak Gohain Gaon	5/11/263
..	..	250	88	66	Sibsagar (13)	..	Kath Borua Pukhuri.	Latum Gaon	5/11/264
..	..	400	39	67	Sibsagar (12)	..	..	Mora Mara Handique	5/11/265
..	..	200	91	52	Sibsagar (6)	..	..	Kujibali Habi	5/11/266
..	..	300	73	79	Sibsagar (8)	..	..	Chunpura Habi	5/11/267
..	..	400	87	40	Sibsagar (3)	..	Chunpura Pukhuri.	Chunpura Gohain	5/11/268
..	..	300	100	95	Sibsagar (18)	..	..	Sapakhati Bam F. V.	5/11/269
..	..	68	..	32	Sibsagar (26)	..	..	Aral Tali Tangya	5/11/270
..	..	..	..	..	Sibsagar (25)	..	..	Panidihing Reserved Area (Jamuguri, Udaipur, Nowjan, Nagaon).	5/11/271
..	..	..	..	10	Sibsagar (7)	..	..	Mohkhuti Rly. Station	5/11/R-1
..	..	..	41	200	Sibsagar (5)	..	..	Kharahat Rly. Station	5/11/R-2
..	..	..	..	4	Sibsagar (3)	..	..	Disang Rly. Station	5/11/R-3
..	..	111,353	22,442	31,178				TOTAL FOR THE POLICE STATION	

Police Station : SONARI (5/13)

VILLAGE AMENITIES AND

Location Code	Name of the village	Total area of the village (in acres)	Amenities available within the village						Staple food
			Educational	Medical	Power supply	Drinking water	Communications	Postal & telegraph	
1	2	3	4	5	6	7	8	9	10
5/13/1	Khona Grant (288 & 313)	1,443	Pr. S(1)	D(1)	..	W,TW	KR	..	Rice
5/13/2	Mohan Gaon	950	Pr. S(1)	..	..	TK,TW,R	KR	..	Rice
5/13/3	Ranga Pathar Gaon	795	..	.	..	W	PR,KR	..	Rice
5/13/4	Suffry Grant (Naphuk T.E.)	2,682	Pr S(1)	D(1)	E	W,TK,TW	PR,KR	..	Rice & Wheat
5/13/5	Suffry Grant (Singlow T.E)	1,345	..	H(1)	.	TW	KR	..	Rice & Wheat
5/13/6	Gualapathar No.2	70		..	..	TK,R	KR	..	Rice
5/13/7	Abhaypur Grant	43	Pr. S(1)	H(1)	..	W,TK	KR	..	Rice
5/13/8	Naphuk Gaon	607	.	..	..	T,TK,TW	KR	..	Rice & Wheat
5/13/9	Grant No. 348	82		..	..	T	KR	..	Rice
5/13/10	Barpathar	1,508	Pr. S(1)	..	..	W,TK,TW	KR	PO	Rice
5/13/11	Na-Gaon	362	Pr. S(2)	..	..	R	KR	..	Rice
5/13/12	Borahi Kachari Gaon	1,059	Pr. S(1)	HC(1)	..	TW,R	KR,R	..	Rice
5/13/13	Barahi Grant	933	Pr. S(1), Mid. S(1)	D(1)	..	TW	KR	..	Rice
5/13/14	Mahkhuti Pathar	664	.	..	..	TK,R	KR	..	Rice
5/13/15	Singraitali Bangali Gaon	324	Pr. S(1)	..	..	W,TK	KR	..	Rice
5/13/16	Sonari Grant	743	..	..	..	TK	KR	..	Rice
5/13/17	Naphuk Grant	1,429	..	..	..	TK	KR	..	Rice
5/13/18	Grant No. 438	190	..	..	..	W	KR	..	Rice
5/13/19	Gualapathar No. 3	234	..	..	..	TK	KR	..	Rice
5/13/20	Gualapathar No. 1	149	..	..	..	W,TK	KR	..	Rice
5/13/21	Gualapathar No.4	380	Pr. S(1)	..	..	TK,R	KR	..	Rice
5/13/22	Dakhin Sonari Habi	515	Pr. S(1)	..	..	R	KR	..	Rice
5/13/23	Dakhin Sonari	215	..	..	E	TW,R	PR,KR	..	Rice
5/13/24	Sonari Grant No. 324	219	Sec. S(1)	..	..	W,TK	PR,KR	..	Rice
5/13/25	North Sonari	328	..	..	..	W,TK	PR,KR	..	Rice
5/13/26	Rajabari Grant	384	..	..	E	W,TK	KR	..	Rice
5/13/27	Hingrajan T.E.	843	Pr. S(1)	D(1)	..	T,W,TK	KR	..	Rice
5/13/28	Teok Bangali Gaon	297	..	..	..	TW	KR,T	..	Rice
5/13/29	Bhojo Grant	324	Pr. S(1), Mid. S(1), Sec. S(1)	..	..	TW	KR,T	PO	Rice

DIRECTORY

Police Station : SONARI (5/13)

LAND USE

Land use (i.e. area under different types of land use in acres, rounded to the nearest unit)					Nearest town and distance in Km	Day or days of the market, Hat, if any held in the village	Remarks including any place of religious, historical, archaeological interest	Name of the village	Location Code
Forest	Irrigated	Un-irrigated	Cultivable waste	Area not available for cultivation					
11	12	13	14	15	16	17	18	2	1
384	..	..	890	169	Sonari (9)	Saturday	..	Khona Grant (288 & 313)	5/13/1
716	..	..	64	170	Sonari (9)	..	..	Mohan Gaon	5/13/2
..	T(362) C(362)	100	193	140	Sonari (8)	..	..	Ranga Pathar Gaon	5/13/3
..	..	1,000	1,500	182	Sonari (6)	Sunday, Friday.	..	Suffry Grant (Naphuk T.E.)	5/13/4
..	T(500) C(500)	700	..	145	Sonari (8)	..	..	Suffry Grant (Singlow T.E.)	5/13/5
..	..	25	20	25	Sonari (8)	..	..	Gualapathar No.2	5/13/6
.	T(100) TK(100)	200	100	35	Sonari (9)	Tuesday	..	Abhaypur Grant	5/13/7
..	T (300) TK(300)	106	95	106	Sonari (5)	..	..	Naphuk Gaon	5/13/8
..	T (72) TK(72)	..	..	10	Sonari (8)	..	..	Grant No. 348	5/13/9
1,105	..	..	232	171	Sonari (7)	Sunday	..	Barpathar	5/13/10
..	T(200) R(200)	60	68	34	Sonari (6)	..	..	Na-Gaon	5/13/11
..	T(700) R(700)	..	221	138	Sonari (5)	Thursday	..	Borahi Kachari Gaon	5/13/12
..	..	640	98	195	Sonari (5)	Thursday	..	Barahi Grant	5/13/13
..	..	362	165	137	Sonari (2)	Thursday	..	Mahkhuti Pathar	5/13/14
..	T(38) TK(38)	..	132	154	Sonari (1)	Sunday	..	Singraitali Bangali Gaon	5/13/15
..	..	678	32	33	Sonari (2)	..	..	Sonari Grant	5/13/16
.	..	1,360	47	22	Sonari (2)	..	.	Naphuk Grant	5/13/17
..	..	100	10	80	Sonari (8)	..	..	Grant No. 438	5/13/18
..	T (200) TK(200)	..	20	14	Sonari (12)	..	..	Gualapathar No. 3	5/13/19
..	T (100) TK(100)	..	..	49	Sonari (7)	..	..	Gualapathar No.1	5/13/20
..	..	122	166	92	Sonari (8)	..	..	Gualapathar No.4	5/13/21
.	..	270	130	115	Sonari (1)	..	..	Dakhin Sonari Habi	5/13/22
..	T (165) R (165)	22	11	17	Sonari (1)	Sunday	..	Dakhin Sonari	5/13/23
.	T (96) TK(96)	..	24	99	Sonari (1)	Sunday	..	Sonari Grant No. 324	5/13/24
..	T (200) TK(200)	..	76	52	Sonari (1)	Sunday	..	North Sonari	5/13/25
	T (211) TK(211)	..	112	61	Sonari (1)	Sunday	..	Rajabari Grant	5/13/26
	T(660) TK(660)	..	99	84	Sonari (6)	Saturday	..	Hingrajan T.E.	5/13/27
..	T (200) C(200)	..	49	48	Sonari (2)	..	..	Teok Bangali Gaon	5/13/28
.	T (264) C (264)	..	33	27	Sonari (4)	Sunday	..	Bhojo Grant	5/13/29

Police Station : SONARI (5/13)

VILLAGE AMENITIES AND

Location Code	Name of the village	Total area of the village (in acres)	Amenities available within the village						Staple food
			Educational	Medical	Power supply	Drinking water	Communications	Postal & telegraph	
1	2	3	4	5	6	7	8	9	10
5/13/30	Teok Gaon	519	Pr. S(2)	..	..	TW	PR,T	..	Rice
5/13/31	Banfera Grant	6,152	..	..	..	TW	PR	..	Rice
5/13/32	Banfera T.E.	562	Pr. S(1)	..	..	TW	KR	..	Rice
5/13/33	Jabaka T.E.	1,336	Pr. S(1)	..	..	TW	PR	..	Rice.
5/13/34	Jabaka Habi	382	..	..	..	O	KR	..	Rice
5/13/35	Tawkak Grant	943	Pr. S(1)	H(1)	E	TK,TW	KR	Phone	Rice & Wheat
5/13/36	Tawkak Grant No. 2	6,895	Pr. S (1)	H(1)	E	W	KR	..	Rice
5/13/37	Raidangia Gaon	326	Pr. S(1)	..	..	TK	PR	..	Rice
5/13/38	Raidangia Nakachari	1,540	Pr. S(1)	..	..	TK,R	PR,KR	..	Rice
5/13/39	Nakachari Gaon	423	Pr. S(1)	..	..	TK,TW	PR,KR	PO	Rice
5/13/40	Aidewbari Kathani	1,209	..	..	..	TW	KR,T	..	Rice
5/13/41	Rangchual Changmai Gaon	334	..	..	..	TK	PR,R	..	Rice
5/13/42	Longpatia Gaon	1,499	Pr. S(2)	..	..	TK	KR,T	PO	Rice
5/13/43	Chowrangu Bam	378	Pr. S(1)	..	..	TK,TW	KR,T	..	Rice
5/13/44	Barholabam Habi	468	Pr. S(1), Mid. S(2)	..	..	W,TK,O	KR,T	PO	Rice
5/13/45	Aidewbari Habi	310	Mid. S(1)	HC(1)	..	W	KR	..	Rice
5/13/46	Aidewbari Grant	1,010	Pr. S(2) Mid. S(1)	H(1)	E	W	PR,KR	PO	Rice
5/13/47	Teok Habi	904	Pr. S(1) Mid. S(1)	..	..	W,R	PR,KR	..	Rice
5/13/48	Dulakharia Habi	340	Pr. S(1)	..	..	W,R	KR	..	Rice
5/13/49	Lakhan Pathar Habi	199	..	..	..	TK,R	KR	..	Rice
5/13/50	Buragohain	226	..	..	..	TK,R	KR	..	Rice
5/13/51	Bahbari Pathar	323	Pr. S(1)	..	..	TK	KR	..	Rice
5/13/52	Bahbari Gaon	781	Pr. S(1)	..	..	W	KR	..	Rice
5/13/53	Lalati Pathar No. 2	412	Pr. S(1)	H(1)	..	TW	PR,KR	..	Rice
5/13/54	Lalati Pathar No. 1	183	No. population						
5/13/55	Lalati Pathar No. 3	311	Pr. S(1)	..	..	TK	KR	..	Rice
5/13/56	Tinguli Gaon Grant	2,696	Pr. S(1)	H(1)	..	TK,TW	KR	..	Rice
5/13/57	Takalimara Bara Gaon	600	Pr. S(1)	..	..	TK,TW	KR	..	Rice
5/13/58	Purani Jataka	394	..	..	..	TK	KR	..	Rice

DIRECTORY

Police Station : SONARI (5/13)

LAND USE

Land use (i.e. area under different types of land use in acres, rounded to the nearest unit)					Nearest town and distance in Km	Day or days of the market, Hat, if any held in the village	Remarks including any place of religious, historical, archaeological interest	Name of the village	Location Code
Forest	Irrigated	Un-irrigated	Cultivable waste	Area not available for cultivation					
11	12	13	14	15	16	17	18	2	1
..	..	248	139	132	Sonari (3)	..	..	Teok Gaon	5/13/30
..	..	4,918	823	411	Sonari (1)	Sunday	..	Banfera Grant	5/13/31
..	T (500) C (500)	..	22	40	Sonari (1)	..	..	Banfera T.E.	5/13/32
..	..	1,064	156	116	Sonari (1)	..	..	Jabaka T.E.	5/13/33
200	..	150	32	..	Sonari (2)	..	..	Jabaka Habi	5/13/34
..	..	724	..	219	Sonari (3)	..	..	Tawkak Grant	5/13/35
..	..	6,022	373	500	Sonari (9)	..	..	Tawkak Grant No. 2	5/13/36
..	..	276	50	..	Sonari (6)	..	..	Raidangia Gaon	5/13/37
..	..	1,298	200	42	Sonari (4)	..	..	Raidangia Nakachari	5/13/38
..	..	302	66	55	Sonari (3)	..	..	Nakachari Gaon	5/13/39
..	..	772	200	237	Sonari (6)	..	..	Aidewbari Kathani	5/13/40
..	..	300	..	34	Sonari (8)	..	..	Rangchual Changmai Gaon	5/13/41
..	..	1224	160	115	Sonari (14)	Saturday	..	Longpatia Gaon	5/13/42
..	..	320	36	22	Sonari (11)	..	..	Chowrangu Bam	5/13/43
..	..	368	66	34	Sonari (10)	Saturday	..	Barholabam Habi	5/13/44
..	..	209	66	35	Sonari (9)	..	..	Aidewbari Habi	5/13/45
..	..	789	119	102	Sonari (7)	..	..	Aidewbari Grant	5/13/46
..	..	553	200	151	Sonari (8)	..	..	Teok Habi	5/13/47
..	..	221	81	38	Sonari (8)	..	..	Dulakharia Habi	5/13/48
..	..	100	33	66	Sonari (8)	..	..	Lakhan Pathar Habi	5/13/49
..	..	143	30	53	Sonari (9)	Sunday	..	Buragohain	5/13/50
..	..	227	50	46	Sonari (12)	..	..	Bahbari Pathar	5/13/51
..	..	550	130	101	Sonari (9)	..	..	Bahbari Gaon	5/13/52
..	..	200	133	79	Sonari (7)	..	..	Lalati Pathar No.2	5/13/53
..	..	100	50	33				Lalati Pathar No.1	5/13/54
..	..	196	66	49	Sonari (7)	..	..	Lalati Pathar N. 3	5/13/55
.	..	2,070	366	260	Sonari (9)	..	..	Tinguli Gaon Grant	5/13/56
.	..	363	133	104	Sonari (12)	..	..	Takalimara Bara Gaon	5/13/57
.	..	336	33	25	Sonari (12)	..	..	Purani Jataka	5/13/58

Police Station : SONARI (5/13)

VILLAGE AMENITIES AND

Location Code	Name of the village	Total area of the village (in acres)	Amenities available within the village						Staple food
			Educational	Medical	Power supply	Drinking water	Communi-cations	Postal & telegraph	
1	2	3	4	5	6	7	8	9	10
5/13/59	Dulakharia Gaon	801	Pr.S(1)	..	..	TK	KR	..	Rice
5/13/60	Jalah Gaon	961	Pr. S(2)	..	..	TK,TW	PR,KR,T	..	Rice
5/13/61	Jutulani Habi	564	Pr. S(1)	..	..	W	KR,T	..	Rice
5/13/62	Lngpatia Habi	325	..	..	..	TK	KR	..	Rice
5/13/63	Ujan Longpatia Gaon No. 1	222	..	..	..	W,TK	KR	..	Rice
5/13/64	Longpatia Gaon No. 2	166	Pr. S(1)	..	..	TK,TW	KR,T	..	Rice
5/13/65	Hati Pukhuri Gaon No.2	789	Pr. S(1)	..	..	W,TK,R	KR,T	..	Rice
5/13/66	Howfaw Gaon No. 3	610	Pr. S(1)	..	..	W,O	KR	..	Rice
5/13/67	Howfaw Gaon No. 2	384	..	..	..	W,TK,TW	KR,T	..	Rice
5/13/68	Hatipukhuri Gaon No.1	283	Pr. S(1)	..	..	W,TW	KR,T	..	Rice
5/13/69	Howfaw Gaon No. 1	831	Pr. S(2)	..	....	W,TK,TW	PR,T	..	Rice
5/13/70	Sarupathar Gaon	1,135	Pr. S(2)	..	..	TK,TW	PR,KR,T	..	Rice
5/13/71	Nagabaka	575	..	..	..	TK	KR	..	Rice
5/13/72	Lukurakhan Gaon	1,114	Pr. S(1)	..	..	TK	KR	..	Rice
5/13/73	Auguri Pathar	401	..	..	..	TK	KR	..	Rice
5/13/74	Baligan Grant No.230	1,873	Pr. S(1)	..	..	TW	PR	..	Rice
5/13/75	Temon Bartari	690	Pr. S(1)	..	..	R	KR	..	Rice
5/13/76	Rahan Pathar No. 1	2,273	Pr. S(1), Mid. S(1)	..	..	TW,R	KR	PO	Rice
5/13/77	Rahan Pathar No. 2	135	Pr. S(1)	..	..	R,O	KR	..	Rice
5/13/78	Kathia Khunda No. 1	2,425	Pr. S(1)	..	..	W,TK	KR	..	Rice
5/13/79	Bartimon	179	..	H(1)	..	TW	KR,T	..	Rice
5/13/80	Dhunia Pathar No. 2	454	Pr. S(2)	..	..	T,W,R,O	KR	..	Rice
5/13/81	Dhunia Pathar No. 1	559	Pr. S(1)	..	..	TK,TW	KR	..	Rice & Wheat
5/13/82	Burah Gaon	2,273	Pr. S(1)	..	..	TK,TW	KR	..	Rice
5/13/83	Garia Siga	726	Pr. S(1), Mid. (1)	..	E	W,TK,TW, R,O	PR,KR	..	Rice
5/13/84	Sapekhati Grant	613	Pr. S(1)	H(1)	..	W,TK,R	KR	PO	Rice
5/13/85	Balikhetia Gaon	951	Pr. S(1)	..	..	TK,TW	KR	..	Rice
5/13/86	Satiana Guri Burah Gaon	406	..	..	..	TK,R	PR,KR	..	Riee
5/13/87	Tarai Gaon	686	Pr. S(2)	..	..	R	KR	..	Rice
5/13/88	Kani Gaon	356	Mid. S(1)	..	..	TK,R	KR	..	Rice

DIRECTORY

LAND USE

Land use (i.e. area under different types of land use in acres, rounded to the nearest unit)					Nearest town and distance in Km	Day or days of the market, Hat, if any held in the village	Remarks including any place of religious, historical, archaeological interest	Name of the village	Location Code
Forest	Irrigated	Un-irrigated	Cultivable waste	Area not available for cultivation					
11	12	13	14	15	16	17	18	2	1
..	..	534	200	67	Sonari (14)	.	.	Dulakharia Gaon	5/13/59
..	..	740	123	98	Sonari (6)	.	.	Jalah Gaon	5/13/60
66	..	272	67	159	Sonari (13)	.	.	Jutulani Habi	5/13/61
..	.	137	133	55	Sonari (14)	.	.	Longpatia Habi	5/13/62
22		140	32	28	Sonari (13)	.	..	Ujan Longpatia Gaon No 1	5/13/63
60	..	65	17	24	Sonari (14)	Saturday	.	Langpatia Gaon No 2	5/13/64
231	.	469	47	42	Sonari (15)	.	.	Hati Phukhuri Gaon No 2	5/13/65
24	..	512	27	47	Sonari (16)		.	Howfaw Gaon N 3	5/13/66
..	.	240	100	44	Sonari (15)			Howfaw Gaon No 2	5/13/67
16	..	125	42	100	Sonari (13)	.	..	Hatipukhuri Gaon No 1	5/13/68
..	..	606	100	125	Sonari (15)		.	Howfaw Gaon No 1	5/13/69
.		889	100	146	Sonari (11)	.		Sarupathar Gaon	5/13/70
.	.	371	66	138	Sonari (10)			Nagabaka	5/13/71
..	..	960	66	88	Sonari (12)			Lukurakhan Gaon	5/13/72
..	..	343	33	25	Sonari (14)			Auguri Pathar	5/13/73
..	.	1,396	366	111	Sonari (9)			Baligan Grant No 230	5/13/74
..	..	499	66	125	Sonari (10)			Temon Bartari	5/13/75
.	..	1,915	162	196	Sonari (16)			Rahan Pathar No 1	5/13/76
..	..	93	19	23	Sonari (16)		.	Rahan Pathar No 2	5/13/77
..	..	2,220	78	127	Sonari (2)	Monday		Kathia Khunda No.1	5/13/78
..	..	121	28	30	Sonari (20)	..	..	Bartimon	5/13/79
..	..	217	112	125	Sonari (17)	..	..	Dhunia Pathar No. 2	5/13/80
..	..	385	57	117	Sonari (16)		.	Dhunia Pathar No 1	5/13/81
.	..	1,993	85	195	Sonari (18)			Burah Gaon	5/13/82
..	..	490	93	243	Sonari (18)	.	.	Garia Siga	5/13/83
..	..	126	363	124	Sonari (18)	..	..	Sapekhati Grant	5/13/84
..	..	684	119	148	Sonari (16)			Balikhetia Gaon	5/13/85
..	..	171	108	127	Sonari (17)			Satiana Guri Burah Gaon	5/13/86
..	..	423	120	143	Sonari (18)			Tarai Gaon	5/13/87
..	..	200	52	104	Sonari (19)			Kani Gaon	5/13/88

Police Station : SONARI (5/13)

VILLAGE AMENITIES AND

Location Code	Name of the village	Total area of the village (in acres)	Amenities available within the village						Staple food
			Educational	Medical	Power supply	Drinking water	Communications	Postal & telegraph	
1	2	3	4	5	6	7	8	9	10
5/13/89	Kanubari No. 2	112	..	..	..	R,O	KR	..	Rice
5/13/90	Kanubari No. 6	930	..	..	..	TW	KR	..	Rice
5/13/91	Kanubari Gaon No. 7	544	Pr. S(1)	..	..	TW,R	KR	..	Rice
5/13/92	Lakam Pathar	176	..	..	..	TK,TW	KR	..	Rice
5/13/93	Bhogbari Gaon	1,088	Pr. S(1)	..	..	TK,TW	KR	..	Rice
5/13/94	Bahalhabi Gaon	684	Pr. S(1)	..	..	W,TW	KR	PO	Rice
5/13/95	Baghmarial Gaon	706	Pr. S(2)	..	..	T,TW	KR	..	Rice
5/13/96	Medelajan No. 1	337	Pr. S(1)	..	..	T,TW,R,O	KR	..	Rice
5/13/97	Medelajan No. 3	424	No population						
5/13/98	Garakhia Bam No. 2	230	..	..	..	TW,R	KR	..	Rice
5/13/99	Dharan Pathar	336	Pr. S(1)	..	..	W,TK	KR	..	Rice & Wheat
5/13/100	Deori Pathar	597	..	..	..	TW,R	KR,T	..	Rice
5/13/101	Garakhia Bam No. 1	140	..	..	..	W,R	KR	..	Rice
5/13/102	Ghorajan No. 2	289	Pr. S(1)	..	..	TW	KR	..	Rice
5/13/103	Kathiakhunda No. 2	624	Pr. S(1), Mid. S(1)	..	..	W,TW	KR	PO	Rice
5/13/104	Atalpathar	1,049	Pr. S(1)	..	..	W,TW	KR	..	Rice
5/13/105	Ghorajan No. 1	557	..	HC(1)	..	TK,TW	KR	..	Rice
5/13/106	Raidang T.E.	313	..	..	..	TW	KR	..	Rice
5/13/107	Salkathani F.S.	438	..	HC(1)	..	TW	KR	..	Rice
5/13/108	Medelajan No. 2	337	..	..	..	O	KR	..	Rice
5/13/109	Barbaruahkhat Pathar	532	Pr. S(1)	H(1)	..	TK	KR	TO	Rice
5/13/110	Kalakata Gaon	1,054	Pr. S(1), Mid. S(1), Sec. S(1)	..	E	TK,TW	KR	..	Rice
5/13/111	Gohain Gaon	534	Pr. S(1)	..	..	TW	KR	..	Rice
5/13/112	Maran Habi Gaon No. 2	206	Pr. S(1)	..	..	TK,TW	KR	..	Rice
5/13/113	Maran Habi Gaon No.1	1,676	Pr. S(1)	..	..	TK,TW	KR	..	Rice
5/13/114	Uzanikuti Gaon	1,007	Pr. S(1)	..	..	TK,TW	KR	..	Rice
5/13/115	Holonga Mara Gaon No.1	766	Pr. S(1)	..	..	W	KR	..	Rice
5/13/116	Bokapathar	352	Pr. S(1)	..	..	TK,TW	KR	..	Rice
5/13/117	Bara Gaon	754	Pr. S(2)	..	..	TK,TW	KR	..	Rice
5/13/118	Baga Bagh T.E.	301	Pr. S(1)	H(1)	..	TK	KR	..	Rice & Wheat

DIRECTORY

Police Station : SONARI (5/13)

LAND USE

Land use (i.e. area under different types of land use in acres, rounded to the nearest unit)					Nearest town and distance in Km	Day or days of the market, Hat, if any held in the village	Remarks including any place of religious, historical, archaeological interest	Name of the village	Location Code
Forest	Irrigated	Un-irrigated	Cultivable waste	Area not available for cultivation					
11	12	13	14	15	16	17	18	2	1
..	..	80	10	22	Sonari (18)	..	..	Kanubari No. 2	5/13/89
..	..	652	143	135	Sonari (20)	..	..	Kanubari No. 6	5/13/90
..	..	332	104	108	Sonari (19)	..	..	Kanubari Gaon No. 7	5/13/91
..	..	100	35	41	Sonari (20)	..	..	Lakam Pathar	5/13/92
..	..	823	197	68	Sonari (19)	..	..	Bhogbari Gaon	5/13/93
..	..	414	145	125	Sonari (18)	..	..	Bahalhabi Gaon	5/13/94
..	..	429	156	121	Sonari (10)	..	..	Baghmarial Gaon	5/13/95
..	..	200	59	78	Sonari (24)	..	..	Medelajan No. 1	5/13/96
..	..	300	33	91				Medelajan No. 3	5/13/97
..	..	98	98	34	Sonari (20)	..	..	Garakhia Bam No. 2	5/13/98
..	..	200	73	63	Sonari (20)	..	..	Dharan Pathar	5/13/99
..	..	547	27	23	Sonari (19)	Monday	..	Deori Pathar	5/13/100
..	..	19	66	55	Sonari (22)	..	..	Garakhia Bam No.1	5/13/101
..	..	125	56	108	Sonari (20)	..	..	Ghorajan No. 2	5/13/102
..	..	353	145	126	Sonari (21)	..	..	Kathiakhunda No. 2	5/13/103
..	..	623	263	163	Sonari (20)	..	..	Atalpathar	5/13/104
..	..	354	86	117	Sonari (20)	..	..	Ghorajan No. 1	5/13/105
..	..	202	53	58	Sibsagar (45)	..	..	Raidang T.E.	5/13/106
..	..	232	106	100	Sibsagar (45)	..	..	Salkathani F.S.	5/13/107
..	..	200	42	95	Sibsagar (43)	Monday	..	Medelajan No. 2	5/13/108
..	..	276	141	115	Sonari (27)	Saturday	..	Barbaruahkhat Pathar	5/13/109
..	..	693	172	189	Sonari (27)	..	..	Kalakata Gaon	5/13/110
..	..	287	140	107	Sonar (24)	..	..	Gohain Gaon	5/13/111
..	..	88	100	18	Sonari (22)	..	..	Maran Habi Gaon No. 2	5/13/112
..	..	1,056	361	259	Sonari (24)	..	..	Maran Habi Gaon No. 1	5/13/113
..	..	623	169	215	Sonari (23)	..	..	Uzanikuri Gaon	5/13/114
..	..	471	171	124	Sibsagar (50)	..	..	Holonga Mara Gaon No. 1	5/13/115
..	..	200	94	58	Sibsagar (56)	..	..	Bokapathar	5/13/116
..	..	581	122	51	Sibsagar (20)	..	..	Bara Gaon	5/13/117
..	..	281	..	20	Sonari (20)	Sunday	.	Baga Bagh T.E.	5/13/118

Police Station : SONARI (5/13)

VILLAGE AMENITIES AND

Location Code	Name of the village	Total area of the village (in acres)	Amenities available within the village						Staple food
			Educational	Medical	Power supply	Drinking water	Communi-cations	Postal & telegraph	
1	2	3	4	5	6	7	8	9	10
5/13/119	Gujarating Grant	1,886	..	..	..	R	KR	..	Rice
5/13/120	Holongamara Gaon No.2	95	..	..	..	W	KR	..	Rice
5/13/121	Mridongpara	867	Pr. S(1)	..	E	W,TK	KR,T	..	Rice
5/13/122	Khariaveta	1,614	Pr. S(2)	H(1)	E	T,R	KR,T	PO	Rice
5/13/123	Pachim Nalbari	931	Pr. S(1)	..	..	W,TK	KR,T	..	Rice
5/13/124	Kachari Pathar	330	..	..	..	W,TK	KR,T	..	Rice & Wheat
5/13/125	Temon Habi	367	..	..	..	W,O	KR,T	..	Rice
5/13/126	Raidang Basti	548	Pr. S(1)	..	..	W,O	PR	..	Rice
5/13/127	Lowjan No. 1	290	..	..	.	W,O	PR	..	Rice
5/13/128	Barbaruah Khat No. 2	179	..	..	..	W,O	PR,T	..	Rice
5/13/129	Lowjan No. 2	184	..	H(1)	..	W,O	PR	..	Rice
5/13/130	Bheseli Pathar	159	..	..	..	W,O	PR	..	Rice
5/13/131	Dhanekhana Habi Grant	596	..	..	..	W,R,O	PR	..	Rice
5/13/132	Bhuyan Khat	473	Pr. S(2)	..	..	W,TK	PR	..	Rice
5/13/133	Deopani Habi	301	Pr. S(1)	..	..	W,O	KR,T	..	Rice
5/13/134	Nakachari	215	Pr. S(1)	..	..	TK,R	KR,T	..	Rice
5/13/135	Lahalia	630	..	..	..	W,O	KR	..	Rice
5/13/136	Pub Nalbari	530	..	..	..	W,O	KR	..	Rice
5/13/137	Nahar Pukhuri Khowar	445	..	..	..	W,TK	KR	..	Rice
5/13/138	Nahar Pukhuri Changmai	828	Pr. S(2)	..	..	R	KR	PO	Rice
5/13/139	Barpathar	942	Pr. S(3)	..	..	R	KR,T	..	Rice
5/13/140	Paitakhat	482	..	..	..	R	KR	..	Rice
5/13/141	Michajan	735	Pr. S(1)	..	..	W,O	KR,T	..	Rice
5/13/142	Naren Pathar	1,422	Pr. S(2)	..	..	W,TK	KR,T	..	Rice
5/13/143	Nagakata Grant	843	..	H(1)	E	TW	PR	..	Rice
5/13/144	Uttar Sumdar	1,653	Pr. S(2)	..	..	W,R	PR,T	..	Rice
5/13/145	Chakalia Grant	227	..	..	..	W,TK	PR,T	..	Rice
5/13/146	Barhathabi Gaon	382	Pr. S(1), Mid. S(1)	..	E	TW	PR	PO	Rice & Wheat
5/13/147	Chakalia Pathar	223	..	..	..	W	PR	..	Rice
5/13/148	Nagakhat Balani	588	Pr. S(1)	..	..	W	PR	..	Rice & Wheat

DIRECTORY

Police Station : SONARI (5/13)

LAND USE

Land use (i.e. area under different types of land use in acres, rounded to the nearest unit)					Nearest town and distance in Km	Day or days of the market, Hat, if any held in the village	Remarks including any place of religious, historical, archaeological interest	Name of the village	Location Code
Forest	Irrigated	Un-irrigated	Cultivable waste	Area not available for cultivation					
11	12	13	14	15	16	17	18	2	1
.	..	1,733	..	153	Sonari (25)	Friday	..	Gujarating Grant	5/13/119
..	..	87	..	8	Sonari (25)	..	..	Holongamara Gaon No. 2	5/13/120
..	..	815	22	30	Sonari (25)	..	..	Mridongpara	5/13/121
..	..	1,276	238	100	Sonari (25)	..	..	Khariaveta	5/13/122
..	..	541	264	126	Sonari (27)	..	..	Pachim Nalbari	5/13/123
..	..	176	54	100	Sonari (27)	..	..	Kachari Pathar	5/13/124
..	..	255	54	58	Sonari (27)	..	..	Temon Habi	5/13/125
..	..	400	63	85	Sonari (25)	..	..	Raidang Basti	5/13/126
..	..	200	51	39	Sonari (25)	..	..	Lowjan No. 1	5/13/127
..	..	100	..	79	Sonari (25)	..	..	Barbaruah Khat No. 2	5/13/128
..	..	100	66	18	Sonari (25)	..	..	Lowjan No. 2	5/13/129
.	..	97	34	28	Sonari (25)	..	..	Bheseli Pathar	5/13/130
.	..	392	102	102	Sonari (28)	..	..	Dhanekhana Habi Grant	5/13/131
..	..	371	47	55	Sonari (28)	Sunday	..	Bhuyan Khat	5/13/132
..	..	267	17	17	Sonari (28)	..	..	Deopani Habi	5/13/133
..	.	167	30	18	Sonari (27)	..	..	Nakachari	5/13/134
..	..	384	125	121	Sonari (27)	..	.	Lahalia	5/13/135
..	..	384	25	121	Sonari (27)	..	..	Pub Nalbari	5/13/136
..	..	301	27	117	Sonari (25)	..	..	Nahar Pukhuri Khowar	5/13/137
..	..	588	147	93	Sonari (25)	..	..	Nahar Pukhuri Changmai	5/13/138
..	..	777	89	76	Sonari (27)	..	..	Barpathar	5/13/139
..		237	134	111	Sonari (21)	..	..	Paitakhat	5/13/140
..		605	48	82	Sonari (23)	..	..	Michajan	5/13/141
..	..	1,084	215	123	Sonari (23)	..	..	Naren Pathar	5/13/142
..	..	327	322	194	Sonari (23)	..	..	Nagakata Grant	5/13/143
.	..	1,163	176	314	Sonari (20)	..	..	Uttar Sumdar	5/13/144
..	.	150	20	57	Sonari (20)	..	..	Chakalia Grant	5/13/145
..	..	276	.	106	Sonari (21)	Sunday	..	Barhathabi Gaon	5/13/146
..	..	185	25	13	Sonari (20)	..	..	Chakalia Pathar	5/13/147
..	.	306	181	101	Sonari (22)	..	..	Nagakhat Balani	5/13/148

Police Station : SONARI (5/13)

VILLAGE AMENITIES AND

Location Code	Name of the Village	Total area of the village (in acres)	Amenities available within the village						Staple food
			Educational	Medical	Power supply	Drinking water	Communi-cations	Postal & telegraph	
1	2	3	4	5	6	7	8	9	10
5/13/149	Barhat Grant (Bagisa)	1,086	Pr. S(1)	H(1)	E	TW	PR	..	Rice & Wheat
5/13/150	Chutiabari	724	Pr. S(1)	..	..	W,TK	PR	..	Rice
5/13/151	Barhola Habi	635	Pr. S(1)	..	E	TK	PR	..	Rice
5/13/152	Dabahi Bil	465	Pr. S(1)	..	..	W	PR	..	Rice
5/13/153	Baruahsali Grant (Bagisa)	155	..	..	..	W,O	PR	..	Rice
5/13/154	Baruahsali Grant	433	Pr. S(1)	..	E	W,TK	PR	PO	Rice & Wheat
5/13/155	Dhanekhana Habi Gaon	462	Pr. S(1)	..	..	W,TK	PR,KR	..	Rice
5/13/156	Nagahat Kachari	475	Pr. S(1)	..	..	W,TK	PR	..	Rice
5/13/157	Lakiti Habi	662	Pr S(2)	..	..	W,TK	KR	.	Rice
5/13/158	Garakush Habi	143	..	..	..	W,O	KR	..	Rice
5/13/159	Dabala Habi	418	Pr. S(1)	..	..	W,TK	PR,KR	..	Rice
5/13/160	Nagahat Gaon	475	Pr. S(1), Mid. S(1)	..	..	R	PR	PO	Rice
5/13/161	Charaipung No.1	176	..	..	..	W	KR	..	Rice
5/13/162	Charaipung No.2	154	..	..	..	W	KR	..	Rice
5/13/163	Charaipung No. 3	448	..	..	..	TK,F	KR	..	Rice
5/13/164	Haloa Gaon	564	Pr. S(1)	..	..	R	KR	..	Rice
5/13/165	Bihubar Habi No. 1	276	..	..	..	W	PR	..	Rice
5/13/166	Bihubar Habi No. 2	127	Pr. S(1)	..	..	W	KR	..	Rice
5/13/167	Lefera Gaon	488	..	..	..	W	PR	PO	Rice
5/13/168	Naga Gaon	380	Pr. S((1)	..	..	W	KR	..	Rice
5/13/169	Teokia Gaon	720	Pr. S(2)	..	..	W	KR	..	Rice
5/13/170	Nagakata Gaon	1,126	..	..	..	W,O	PR	..	Rice
5/13/171	Sumdar No.1	739	Pr. S(1)	..	..	W,O	PR	..	Rice
5/13/172	Sumdar No. 2	325	Pr. S(1)	..	..	W.O	PR	..	Rice
5/13/173	Silani Naga	534	Pr. S((1)	..	..	W,R	PR,KR	..	Rice
5/13/174	Dangari Kumar	687	Pr. S(1), Mid. S(1)	..	..	W,O	PR,KR	PO	Rice
5/13/175	Panichaki Grant	952	Pr. S(1)	..	E	W,TW	PR,KR	..	Rice & Wheat
5/13/176	Barpatra T.E.	537	Pr. S(1)	..	..	W,O	PR,KR	..	Rice
5/13/177	Singlow F.V.	783	Pr. S(1)	..	..	TK,R	KR	..	Rice
5/13/178	Jonaki F.V.	50	..	..	..	W,O	KR	..	Rice

DIRECTORY

Police Station : SONARI (5/13)

LAND USE

Land use (i.e. area under different types of land use in acres, rounded to the nearest unit)					Nearest town and distance in Km	Day or days of the market, Hat, if any held in the village	Remarks including any place of religious, historical archaeological interest	Name of the village	Location Code
Forest	Irrigated	Un-irrigated	Cultivable waste	Area not available for cultivation					
11	12	13	14	15	16	17	18	2	1
.	..	818	145	123	Sonari (22)	..	..	Barhat Grant (Bagisa)	5/13/149
.	..	467	108	149	Sonari (23)	..	..	Chutiabari	5/13/150
..	..	406	118	111	Sonari (20)	..	..	Barhola Habi	5/13/151
..	..	232	123	110	Sonari (20)	..	..	Dabahi Bil	5/13/152
..	..	136	15	4	Sonari (28)	..	..	Baruahsali Grant (Bagisa)	5/13/153
..	..	404	5	24	Sonari (27)	..	..	Baruahsali Grant	5/13/154
..	..	417	26	19	Sonari (27)	..	..	Dhanekhana Habi Gaon	5/13/155
..	..	318	43	114	Sonari (29)	..	..	Nagahat Kachari	5/13/156
..	..	400	154	108	Sonari (27)	..	..	Lakiti Habi	5/13/157
..	..	100	21	22	Sonari (27)	..	..	Garakush Habi	5/13/158
..	..	242	62	114	Sonari (25)	..	..	Dabala Habi	5/13/159
.	..	318	44	113	Sonar (25)		..	Nagahat Gaon	5/13/160
.	..	42	100	34	Sonari (24)	..	..	Charaipung No. 1	5/13/161
	..	36	81	37	Sonari (25)	..	..	Charaipung N.o. 2	5/13/162
..	..	300	48	100	Sonari (25)	..	..	Charaipung No. 3	5/13/163
.	..	298	142	124	Sonari (24)	..	..	Haloa Gaon	5/13/164
..	..	200	30	46	Sonari (25)	..	..	Bihubar Habi No. 1	5/13/165
..	..	86	23	18	Sonari (25)	..	..	Bihubar Habi No. 2	5/13/166
..	..	249	128	111	Sonari (26)	..	..	Lefera Gaon	5/13/167
..	..	295	36	49	Sonari (26)	..	..	Naga Gaon	5/13/168
..	..	486	109	125	Sonari (20)	..	.	Teokia Gaon	5/13/169
..	..	680	205	241	Sonari (20)	..	..	Nagakata Gaon	5/13/170
..	..	452	154	133	Sonari (20)	..	..	Sumdar No. 1	5/13/171
..	.	200	54	71	Sonari (21)	..	..	Sumdar No. 2	5/13/172
.	..	334	128	72	Sonari (21)	..	.	Silani Naga	5/13/173
..		463	102	122	Sonari (20)	..	..	Dangari Kumar	5/13/174
.	..	621	214	117	Sonari (5)	..	..	Panichaki Grant	5/13/175
.	.	350	66	121	Sonari (4)	..	..	Barpatra T.E.	5/13/176
..	.	600	..	183	Sonari (6)	..	..	Singlow F.V.	5/13/177
	.	30	..	20	Sonari (7)	..	..	Jonaki F.V.	5/13/178

Police Station : SONARI (5/13)

VILLAGE AMENITIES AND

Location Code	Name of the village	Total area of the village (in acres)	Amenities available within the village						Staple food
			Educational	Medical	Power supply	Drinking water	Communications	Postal & telegraph	
1	2	3	4	5	6	7	8	9	10
5/13/179	Naganadi F.V.	132	..	..	..	R	KR	..	Rice
5/13/180	Sapekhati F.V.	112	Pr. S(1)	..	..	W,TW	KR	..	Rice
5/13/181	Suffry Rly. Station	950	..	..	..	TK,TW	KR,T	..	Rice
5/13/182	Bhojo Rly. Station	54	..	..	E	W,TK,TW	KR,T	..	Rice
5/13/183	Longpatia Rly. Station	N.A.	..	..	..	TW	PR,KR,T	..	Rice
5/13/184	Sapekhati Rly. Station	2,426	..	..	..	W	KR,T	..	Rice & Wheat
5/13/185	Baruahnagar Rly.Station	N.A.	..	..	..	TW	KR,T	..	Rice
5/13/186	Barhat Rly. Station	N.A.	..	..	..	TW	KR,T	..	Rice
TOTAL FOR THE POLICE STATION		129,855	Pr. S(130), Mid. S(15), Sec. S(3)	D(4), H(15), HC(4)	E(17)	T (7), W (85), TK(83), TW(67), R (42), F (1), O (28)	PR(54), KR(151), R(2), T(36)	PO(17) TO(1), Phone(1)	

DIRECTORY

Police Station : SONARI (5/13)

LAND USE

Land use (i.e. area under different types of land use in acres, rounded to the nearest unit)					Nearest town and distance in Km	Day or days of the market, Hat, if any held in the village	Remarks including any place of religious, historical, archaeological interest	Name of the village	Location Code
Forest	Irrigated	Un-irrigated	Culti-vable waste	Area not available for culti-vation					
11	12	13	14	15	16	17	18	2	1
40	..	..	72	20	Sonari (5)	..	..	Naganadi F.V.	5/13/179
..	..	93	..	19	Sonari (5)	..	..	Sapekhati F.V.	5/13/180
77	..	640	133	100	Sonari (5)	..	..	Suffry Rly. Station	5/13/181
..	..	14	..	40	Sonari (5)	Sunday	..	Bhojo Rly. Station	5/13/182
..	..	.	..	..	Sonari (16)	..	..	Longpatia Rly. Station	5/13/183
..	..	2,220	78	128	Sonari (6)	..	..	Sapekhati Rly. Station	5/13/184
..	..	..	..	..	Sonari (20)	..	..	Baruahnagar Rly. Station	5/13/185
..	..	..	..	..	Sonari (25)	..	..	Barhat Rly. Station	5/13/186
2,941	T(4,868) TK(1,977), R(1,065), C(1,826)	84,654	20,091	17,301				TOTAL FOR THE POLICE STATION	

Police Station : TEOK (5/7)

VILLAGE AMENITIES AND

Location Code	Name of the village	Total area of the village (in acres)	Amenities available within the village						Staple food
			Educational	Medical	Power supply	Drinking water	Communi-cations	Postal & telegraph	
1	2	3	4	5	6	7	8	9	10
5/7/1	Hatichal Chapari	410	No. population						
5/7/2	Setalbagh Chapari	414	Pr. S(1)	..	..	W	KR	..	Rice
5/7/3	Chomoni Chapari	242	..	..	..	W	KR	..	Rice
5/7/4	Majar Chapari	1,367	Pr. S(2)	..	..	W,R	KR	..	Rice
5/7/5	Bajar Chiga	517	Pr.S(1)	..	..	W	KR	..	Rice
5/7/6	Mohkhuti Pathar	530	No population						
5/7/7	Alichiga Pathar	628	No population						
5/7/8	Bormukoli Pathar	601	No population						
5/7/9	Phukonor Khat	416	No population						
5/7/10	Phehumukoli	234	No population						
5/7/11	Kaibotra Salotdia	529	No population						
5/7/12	Dhekia Khowa	550	Pr. S(1)	..	..	TK,R	KR	..	Rice
5/7/13	Khehuwani Bamungaon	685	..	..	..	TK	KR	..	Rice
5/7/14	Borkhelia	430	..	..	..	W,TK	KR	..	Rice
5/7/15	Bam Dhekia Khowa	312	Mid. S(1)	..	..	W	KR	..	Rice
5/7/16	Bormoinaporia	321	Pr. S(1)	..	..	TK,R	KR	PO	Rice
5/7/17	Sorumoinaporia	320	Pr. S(1)	..	..	TK,TW	KR	..	Rice
5/7/18	Dogar Chuk	127	Pr. S(1)	..	..	TK,R	KR	..	Rice
5/7/19	Bamkukurashowa	484	Pr. S(2) Sec. S(1)	..	E	W,TK,R	PR,KR	..	Rice
5/7/20	Bhorolawa Sonari	821	Pr. S(1)	..	..	W,TK,R	PR,KR	PO	Rice & Wheat
5/7/21	Bon Gaon	615	Pr. S(2)	..	..	TK,TW	PR,KR	..	Rice
5/7/22	Tinikuria Dhekia Khowa	649	Pr. S(1)	..	E	W,TK,R	PR,KR	PO	Rice
5/7/23	Dhari Gaon	142	Pr. S(1)	..	..	TK,R	KR	..	Rice
5/7/24	Khater Pathar	256	..	..	..	TK	KR	..	Rice
5/7/25	Da Kukurashowa	556	Pr. S(1)	.	..	TK,R	KR	..	Rice
5/7/26	Alichiga Pathar	658	No population						
5/7/27	Komar Pathar	426	No population						
5/7/28	Khatawal Pathar	212	No population						
5/7/29	Phukanbari	854	..	..	..	TK,C,F	KR	..	Rice
5/7/30	Changmaigarh	553	No population						
5/7/31	Kaibartagarh Chapari	490	..	..	..	TW,R	KR	..	Rice

DIRECTORY

Police Station : TEOK (5/7)

LAND USE

Land use (i.e. area under different types of land use in acres, rounded to the nearest unit)					Nearest town and distance in Km	Day or days of the market, Hat, if any held in the village	Remarks including any place of religious, historical, archaeological interest	Name of the village	Location Code
Forest	Irrigated	Unirrigated	Cultivable waste	Area not available for cultivation					
11	12	13	14	15	16	17	18	2	1
..	..	.	265	145				Hatichal Chapari	5/7/1
.	.	84	84	246	Jorhat (20)	..	..	Setalbagy Chapari	5/7/2
.	..	35	143	64	Jorhat (20)	..	.	Chomoni Chapari	5/7/3
..	..	271	625	471	Jorhat (20)	..	.	Majar Chapari	5/7/4
	..	106	253	158	Jorhat (21)	..		Bajar Chiga	5/7/5
..	..	12	299	219				Mohkhuti Pathar	5/7/6
.	.	96	42	490				Alichiga Pathar	5/7/7
..	..	..	28	573				Bormukoli Pathar	5/7/8
.	..	60	120	236				Phukonor Khat	5/7/9
.	.	.	134	100				Phehumukoli	5/7/10
..	.	.	500	29				Kaibotra Salotdia	5/7/11
..	T(20) C(20)	511	..	19	Jorhat (12)	.		Dhekia Khowa	5/7/12
..	..	660	..	25	Jorhat (8)	Sunday		Khehuwani Bamungaon	5/7/13
..	T(20) C(20)	179	53	178	Jorhat (10)	.	.	Borkhelia	5/7/14
.	.	62	100	150	Jorhat (12)	.	.	Bam Dhekia Khowa	5/7/15
..	..	300	..	21	Jorhat (8)	.	.	Bormoinaporia	5/7/16
..	T(20) C(20)	173	7	120	Jorhat (10)	.	.	Sorumoinaporia	5/7/17
..		87	28	12	Jorhat (11)	..	..	Dogar Chuk	5/7/18
..	.	407	28	49	Jorhat (15)	..	..	Bamkukurashowa	5/7/19
10	T(420) C(320) W(100)	300	50	41	Jorhat (18)	..	..	Bhorolawa Sonari	5/7/20
..	..	528	25	62	Jorhat (14)	..	..	Bon Gaon	5/7/21
3	..	591	8	47	Jorhat (13)	..	.	Tinikuria Dhekia Khowa	5/7/22
..	..	123	..	19	Jorhat (18)	..	..	Dhari Gaon	5/7/23
..	..	209	..	47	Jorhat (19)	..	..	Khater Pathar	5/7/24
..	..	462	21	73	Jorhat (23)	..	..	Da Kukurashowa	5/7/25
..	..	34	624	..				Alichiga Pathar	5/7/26
..	..	182	166	78				Komar Pathar	5/7/27
..	..	147	49	16				Khatawal Pathar	5/7/28
..	..	400	143	311	Jorhat (25)	..	..	Phukanbari	5/7/29
..	..	300	200	53				Changmaigarh	5/7/30
..	..	50	415	25	Jorhat (29)	Saturday		Kaibartagarh Chapari	5/7/31

Police Station : TEOK (5/7)

VILLAGE AMENITIES AND

Location Code	Name of the village	Total area of the village (in acres)	Amenities available within the village						Staple food
			Educational	Medical	Power supply	Drinking water	Communications	Postal & telegraph	
1	2	3	4	5	6	7	8	9	10
5/7/32	Bhakat Gaon	253	..	H(1)	..	R	KR	PO	Rice
5/7/33	Kumargaon	171	Pr. S(2), Sec. S(1)	..	..	TW	PR	..	Rice
5/7/34	Kawaimari No. 1	116	..	..	..	R	KR,R	..	Rice
5/7/35	Bormathauri	1,600	Pr. S(3)	..	..	TW,R	KR,R	..	Rice
5/7/36	Sagunpara	2,459	Pr. S(2)	..	..	TW,R	KR,R	..	Rice
5/7/37	Kawaimari Grazing	N.A.	No population						
5/7/38	Kawaimari No.II	2,806	Pr. S(8), Mid. S(1), Sec. S(1)	..	..	TW,R	KR,R	PO	Rice
5/7/39	Uttar Dulia	1,043	..	..	..	R	KR	..	Rice
5/7/40	Sonari Gaon	1,100	Pr. S(2)	..	..	TK,R	KR	..	Rice
5/7/41	Jorkhoria	427	Pr. S(5), Sec. S(1)	..	..	W,TK	KR	PO	Rice
5/7/42	Dakhin Dulia	383	Pr. S(1)	..	..	TK	KR	.	Rice
5/7/43	Pukhuriparia	322	..	..	..	TK,R	PR	..	Rice
5/7/44	Komarkohar	365	Pr. S(2)	..	..	TK,R	KR	..	Rice
5/7/45	Komar Khatual	1,112	Pr. S(1) Mid. S(1), Sec. S(1)	..	..	W,TK	PR,KR	..	Rice
5/7/46	Dulia Gaon	711	Pr. S(2)	..	..	W,R	KR	PO	Rice
5/7/47	Nawbai Sagaon	477	Pr. S(1)	..	..	TK	PR,KR	PO	Rice
5/7/48	Dhakiani Suk-Bharakua	416	Pr. S(1)	..	..	TK	PR,KR	..	Rice
5/7/49	Mahara Gaon	752	Pr. S(1), Sec. S(1)	MCW(1)	..	TK	PR,KR	..	Rice
5/7/50	Chowdanggaon	463	Pr. S(1), Mid. S(1), Sec. S(1)	D(1), H(1)	E	TK	PR,KR	P&TO	Rice
5/7/51	Bangaligaon	328	..	..	..	W,TK	PR,KR	..	Rice
5/7/52	Narengpachani	700	Pr. S(1)	..	..	O	PR,KR	PO	Rice & Wheat
5/7/53	Jagduarhabi	583	Pr. S(1)	..	..	TK	KR	..	Rice
5/7/54	Kati Kuchia Gaon	615	Pr. S(1)	..	..	TK	PR,KR	..	Rice
5/7/55	Boria Gaon	1,324	Pr. S(2), Mid. S(1)	..	..	TK,R	KR	..	Rice
5/7/56	Baraghoria Pathar	936	Pr. S(1)	..	..	W,TK,R	KR	..	Rice
5/7/57	Bonai Pathar	342	Pr. S(1)	..	..	TK,R	KR	..	Rice

DIRECTORY

Police Station : TEOK (5/7)

LAND USE

Land use (i.e. area under different types of land use in acres, rounded to the nearest unit)					Nearest town and distance in Km	Day or days of the market, Hat, if any held in the village	Remarks including any place of religious, historical, archaeological interest	Name of the village	Location Code
Forest	Irrigated	Un-irrigated	Cultivable waste	Area not available for cultivation					
11	12	13	14	15	16	17	18	2	1
..	..	142	60	51	Jorhat (28)	Saturday	..	Bhakat Gaon	5/7/32
..	..	81	40	50	Jorhat (27)	Saturday	..	Kumargaon	5/7/33
..	..	80	..	36	Jorhat (25)	..	..	Kawaimari No. 1	5/7/34
..	..	848	405	347	Jorhat (24)	..	..	Bormathauri	5/7/35
..	..	904	111	1,444	Jorhat (29)	..	..	Sagunpara	5/7/36
								Kawaimari Grazing	5/7/37
..	..	1,292	587	927	Jorhat (30)	..	..	Kawaimari No. II	5/7/38
..	..	742	..	301	Jorhat (24)	..	..	Uttar Dulia	5/7/39
..	..	1,000	..	100	Jorhat (27)	..	..	Sonari Gaon	5/7/40
..	..	323	60	44	Jorhat (23)	..	..	Jorkhoria	5/7/41
..	..	327	25	31	Jorhat (24)	..	..	Dakhin Dulia	5/7/42
..	..	202	100	20	Jorhat (20)	..	..	Pukhuriparia	5/7/43
..	..	319	15	31	Jorhat (23)	..	..	Komarkohar	5/7/44
..	..	982	25	105	Jorhat (19)	..	..	Komar Khatual	5/7/45
..	..	603	43	65	Jorhat (26)	..	..	Dulia Gaon	5/7/46
..	..	346	57	74	Jorhat (21)	..	..	Nawbai Sagaon	5/7/47
..	..	379	10	27	Jorhat (19)	..	..	Dhakiani Suk-Bharakura	5/7/48
..	..	702	46	4	Jorhat (21)	..	..	Mahara Gaon	5/7/49
..	..	367	40	56	Jorhat (22)	Sunday	..	Chowdanggaon	5/7/50
..	..	287	10	31	Jorhat (25)	..	..	Bangaligaon	5/7/51
..	..	659	..	41	Jorhat (27)	..	..	Narengpachani	5/7/52
..	T(264), C(200), W(64)	..	162	157	Jorhat (26)	..	..	Jagduarhabi	5/7/53
	..	515	52	48	Jorhat (26)	..	..	Kati Kuchia Gaon	5/7/54
	..	1,211	52	61	Jorhat (27)	..	..	Boria Gaon	5/7/55
	..	36	500	400	Jorhat (27)	..	..	Baraghoria Pathar	5/7/56
	..	35	265	42	Jorhat (30)	..	..	Bonai Pathar	5/7/57

Police Station : TEOK (5/7)

VILLAGE AMENITIES AND

Location Code	Name of the village	Total area of the village (in acres)	Amenities available within the village						Staple food
			Educational	Medical	Power supply	Drinking water	Communications	Postal & telegraph	
1	2	3	4	5	6	7	8	9	10
5/7/58	Bohatia Gaon	665	Pr. S(4), Mid. S(1)	..	..	O	KR	...	Rice
5/7/59	Cumaimara Pathar	671	Pr. S(1)	..	..	R	KR	...	Rice
5/7/60	Galakoni Pathar	228	Pr. S(1)	..	..	O	KR	..	Rice
5/7/61	Borkur Pathar	561	..	..	..	O	KR	..	Rice
5/7/62	Ghorachowa Habi	109	..	..	..	O	KR	..	Rice
5/7/63	Jalongitup	1.095	Pr. S(1)	..	..	TK	KR	..	Rice
5/7/64	Ghorachowa Pathar	406	Pr. S(1)	..	..	TK	KR	..	Rice
5/7/65	Nawbaisa Gaon	581	Pr. S(1), Mid. S(1)	..	..	TK	KR	PO	Rice
5/7/66	Gharfalia Gaon	656	Pr. S(1)	D(1)	..	TK	KR	..	Rice
5/7/67	Kenduguri Pathar	N.A.	No population						
5/7/68	Charingia Gaon	559	Pr. S(1)	..	..	TK	KR	..	Rice
5/7/69	Dolakhoria Gaon	398	Pr. S(1)	..	..	TK	KR	..	Rice
5/7/70	Tamuli Gaon	831	Pr. S(1), Mid. S(1), Sec. S(1)	..	..	W,TK	KR	..	Rice
5/7/71	Rowmari Pathar	411	Pr. S(1)	..	..	O	KR	..	Rice
5/7/72	Dagayagonak	475	Pr. S(1)	..	..	W,TK	KR	...	Rice
5/7/73	Lohoal Gaon	302	Pr. S(1), Mid. S(1)	..	..	TK	PR	..	Rice
5/7/74	Lukhura Khan	307	Pr. S(1), Sec. S(1)	..	..	TK	KR	..	Rice & Wheat
5/7/75	Robi Gaon	969	Pr. S(1), Sec. S(1)	..	..	W,TK,TW, R	KR	PO	Rice
5/7/76	Baraghoria Bhakat	453	Pr. S(3)	..	..	TK	KR	..	Rice
5/7/77	Tulashigaon	573	Pr. S(4), Sec. S(2)	..	..	W,TK	PR,KR	PO	Rice
5/7/78	Dulia Bharali Gaon	548	Sec. S(1)	..	..	TK,R	KR	..	Rice & Wheat
5/7/79	Simoluguri Gaon	650	Pr. S(3)	..	..	W,TK,R	KR	..	Rice
5/7/80	Charingia Bamungaon	494	Pr. S(1)	..	..	TK	KR	..	Rice
5/7/81	Churamoni Gaon	846	Pr. S(1), Mid. S(1)	..	..	TK,R	PR,KR	..	Rice
5/7/82	Gohain Gaon	687	Pr. S(2)	..	..	TK	PR,KR	..	Rice
5/7/83	Changmai Gaon	532	Pr. S(1)	..	..	TK	PR,KR	..	Rice
5/7/84	Sensowa Gaon	709	Pr. S(1), Mid. S(1)	..	..	TK	PR,KR	..	Rice

DIRECTORY

Police Station : TEOK (5/7)

LAND USE

Land use (i.e. area under different types of land use in acres, rounded to the nearest unit)					Nearest town and distance in Km	Day or days of the market, Hat, if any held in the village	Remarks including any place of religious, historical archaeological interest	Name of the village	Location Code
Forest	Irrigated	Un-irrigated	Cultivable waste	Area not available for cultivation					
11	12	13	14	15	16	17	18	2	1
.	..	60	305	300	Jorhat (30)	..	..	Bohatia Gaon	5/7/58
.	..	171	400	100	Jorhat (35)	..	..	Cumaimara Pathar	5/7/59
..	..	..	*208*	*20*	*Jorhat (25)*	..	..	*Galakoni Pathar*	*5/7/60*
..	..	..	530	31	Jorhat (40)	..	..	Borkur Pathar	5/7/61
..	..	5	20	84	Jorhat (40)	..	..	Ghorachowa Habi	5/7/62
..	..	95	350	650	Jorhat (38)	..	..	Jalongitup	5/7/63
..	..	50	31	325	Jorhat (38)	..	..	Ghorachowa Pathar	5/7/64
	..	81	325	175	Jorhat (41)	..	..	Nawbaisa Gaon	5/7/65
..	..	507	48	101	Jorhat (36)	..	..	Gharfalia Gaon	5/7/66
								Keuduguri Pathar	5/7/67
..	..	350	100	109	Jorhat (39)	..	..	Charingia Gaon	5/7/68
.	..	208	100	90	Jorhat (32)	..	..	Dolakhoria Gaon	5/7/69
..	..	58	248	525	Jorhat (42)	..	..	Tamuli Gaon	5/7/70
.	..	100	232	79	Jorhat (40)	..	..	Rowmari Pathar	5/7/71
	..	75	125	275	Jorhat (40)	..	..	Dagayagonak	5/7/72
.	..	10	200	92	Jorhat (32)	..	..	Lohoal Gaon	5/7/73
..	..	..	132	175	Jorhat (32)	..	..	Lukhura Khan	5/7/74
..	..	144	360	465	Jorhat (32)	..	..	Robi Gaon	5/7/75
..	..	55	275	123	Jorhat (42)	..	There are two forts in the North and East of the village built by Ahom King.	Baraghoria Bhakat	5/7/76
..	..	52	221	300	Jorhat (35)	..	..	Tulashigaon	5/7/77
..	..	48	175	325	Jorhat (35)	..	..	Dulia Bharali Gaon	5/7/78
..	..	50	300	300	Jorhat (44)	..	..	Simoluguri Gaon	5/7/79
..	..	58	225	211	Jorhat (29)	..	..	Charingia Bamungaon	5/7/80
..	..	46	300	500	Jorhat (44)	..	..	Churamoni Gaon	5/7/81
..	..	87	360	240	Jorhat (28)	..	..	Gohain Gaon	5/7/82
..	..	100	375	57	Jorhat (28)	..	..	Changmai Gaon	5/7/83
..	T(84) C(84)	585	..	40	Jorhat (28)	..	..	Sensowa Gaon	5/7/84

Police Station : TEOK (5/7)

VILLAGE AMENITIES AND

Location Code	Name of the Village	Total area of the village (in acres)	Amenities available within the village						Staple food
			Educational	Medical	Power supply	Drinking water	Communications	Postal & telegraph	
1	2	3	4	5	6	7	8	9	10
5/7/85	Changmai Gaon	577	C(1)		.	W	PR	.	Rice
5/7/86	Tipomiya Gaon	677	Pr. S(1)	..	.	TK	KR	.	Rice
5/7/87	Chetia Gaon	598	Pr. S(1), Mid. S(1), Sec. S(1)			W,R	KR	.	Rice
5/7/88	Bailong Gaon	670	Pr. S(1), Mid. S(1)			TK,R	KR,R	PO	Rice
5/7/89	Hatimuria	593	Pr. S(3)		..	TK,R	KR,R	..	Rice
5/7/90	Kukurachowa Gaon	893	Pr. S(1), Mid. S(1)	..	.	TK	KR	PO	Rice
5/7/91	Bangali	375	Pr. S(1)	D(1)	.	W,TK	KR,R	..	Rice
5/7/92	Halua Gaon	328	.	..	..	TK	KR	..	Rice
5/7/93	Chowdang Gaon	836	Pr. S(1), Sec. S(1)	H(1)	..	W	KR	..	Rice
5/7/94	Kathalbari Gaon	548	Mid. S(1)		..	W	KR	PO	Rice
5/7/95	Dulia Gaon	380	Pr. S(2)	..		R	KR	.	Rice
5/7/96	Tengabari	545	Pr S(2)			R	KR	.	Rice
5/7/97	Dewgharia	622	Pr. S(1)			TK	KR	.	Rice
5/7/98	Amtolia Gaon	81	..	..		R	KR	PO	Rice
5/7/99	Rankham Gaon	247	Pr. S(1)	.		R	KR		Rice
5/7/100	Rajabari Gaon	559	Pr. S(1)	.	.	R	KR	..	Rice
5/7/101	Chutiakari N C.	1,274		..		R	KR	..	Rice
5/7/102	Chutiakari Gaon	120	..	..	..	W	KR	..	Rice
5/7/103	Seleng Gaon	442	Pr S(2), Sec. S(2)	.	.	W,TK,R	KR	.	Rice
5/7/104	Hemlai Gaon	849	Pr. S(1)		..	TK	KR	PO	Rice
5/7/105	Kuligaon	674	Pr S(2), Mid S(1), Sec S(2)	MCW(1)	..	TK	KR,T	.	Rice
5/7/106	Laling Gaon	669	Pr. S(1)	.	.	TK	KR,T	..	Rice
5/7/107	Lunpuria Gaon	429	Pr. S(1)	.	..	TK	KR	..	Rice
5/7/108	Halua Pathar	732	..	.	..	W,TK	KR,T	..	Rice
5/7/109	Boloma Pathar	201	Pr. S(1)	..	..	W,TK	KR	..	Rice
5/7/110	Dolakasoria	1,027	Pr. S(3), Mid S(1)	.	.	W,TK,R	KR	.	Rice
5/7/111	Dehingia Kolita	348	Pr S(1)		..	TK	KR	..	Rice
5/7/112	Nagadoria	531	.	..		W,TK	KR		Rice

DIRECTORY

Police Station : TEOK (5/7)

LAND USE

Land use (i.e. area under different types of land use in acres, rounded to the nearest unit)					Nearest town and distance in Km	Day or days of the market, Hat, if any held in the village	Remarks including any place of religious, historical, archaeological interest	Name of the village	Location Code
Forest	Irrigated	Un-irrigated	Culti-vable waste	Area not available for culti-vation					
11	12	13	14	15	16	17	18	2	1
..	..	300	50	227	Jorhat (27)	..	..	Changmai Gaon	5/7/85
..	..	477	140	60	Jorhat (28)	..	..	Tipomiya Gaon	5/7/86
.	..	542	8	48	Jorhat (29)	..	..	Chetia Gaon	5/7/87
..	..	560	33	77	Jorhat (29)	..	..	Bailong Gaon	5/7/88
..	..	300	200	93	Jorhat (33)	..	.	Hatimuria	5/7/89
..	..	758	95	40	Jorhat (36)	.	..	Kukurachowa Gaon	5/7/90
..	..	233	57	85	Jorhat (28)	Saturday	..	Bangali	5/7/91
..	..	297	5	26	Jorhat (29)	..	..	Halua Gaon	5/7/92
..	..	722	15	99	Jorhat (30)	.	..	Chowdang Gaon	5/7/93
..	..	463	..	85	Jorhat (30)	.	.	Kathalbari Gaon	5/7/94
..	..	287	.	93	Jorhat (28)	..	..	Dulia Gaon	5/7/95
..	..	253	163	129	Jorhat (27)		..	Tengabari	5/7/96
..	..	457	132	33	Jorhat (30)	.	..	Dewgharia	5/7/97
17	..	15	40	9	Jorhat (28)	..	..	Amtolia Gaon	5/7/98
66	T(14) C(14)	83	18	66	Jorhat (31)	Friday	..	Rankham Gaon	5/7/99
200	T(47) C(47)	100	42	170	Jorhat (32)	..	..	Rajabari Gaon	5/7/100
200	..	800	200	74	Jorhat (33)	..	.	Chutiakari N.C.	5/7/101
10	..	60	40	10	Jorhat (30)		.	Chutiakari Gaon	5/7/102
..	T(200) C(120) W(80)	150	50	42	Jorhat (40)	.	..	Seleng Gaon	5/7/103
..	..	660	132	57	Jorhat (35)	..	..	Hemlai Gaon	5/7/104
..	..	400	..	274	Jorhat (37)	.	..	Kuligaon	5/7/105
.	..	411	..	258	Jorhat (38)	.	.	Lahing Gaon	5/7/106
.	..	200	100	129	Jorhat (35)	..	..	Lunpuria Gaon	5/7/107
.	..	256	173	303	Jorhat (25)	..	.	Halua Pathar	5/7/108
4	T(7) C(7)	92	..	98	Jorhat (26)	.	..	Boloma Pathar	5/7/109
126	T(35) C(35)	323	326	217	Jorhat (25)		..	Dolakasoria	5/7/110
..	T(28) C(28)	101	109	110	Jorhat (23)			Dehingia Kolita	5/7/111
8	T(28) C(28) ..	90	155	250	Jorhat (25)			Nagadoria	5/7/112

Police Station : TEOK (5/7)

VILLAGE AMENITIES AND

Location Code	Name of the Village	Total area of the village (in acres)	Amenities available within the village						Staple food
			Educational	Medical	Power supply	Drinking water	Communications	Postal & telegraph	
1	2	3	4	5	6	7	8	9	10
5/7/113	Miri Gaon	424	Pr. S(1)	..	..	TK	KR	..	Rice
5/7/114	Nawbaisagaon	509	..	..	..	W,TK	KR	..	Rice
5/7/115	Johakhat	227	Pr. S(1)	..	..	TK	KR	..	Rice
5/7/116	Mudoijan Chapari	210	..	..	..	TK	PR,KR	..	Rice & Wheat
5/7/117	Mudoijan Chaparihabi	380	..	..	..	TK	KR	..	Rice
5/7/118	Dewdhai Suk	257	Pr. S(1)	..	..	TK	KR	..	Rice
5/7/119	Matakgaon	306	Sec. S(1)	..	..	TK	KR	..	Rice
5/7/120	Maj Kuri	388	Pr. S(1)	..	..	TK	KR	..	Rice
5/7/121	Tengani Habi	202	..	..	..	W,TK	KR	..	Rice
5/7/122	Bangali Gaon	224	..	..	..	R	KR	..	Rice
5/7/123	Burakuri Gaon	417	Pr. S(1)	..	..	W	KR	..	Rice
5/7/124	Chowdang Gaon	423	Pr. S(1)	..	..	W,TK	KR	..	Rice
5/7/125	Balijonia Gaon	446	Mid. S(1)	..	..	TK	KR	..	Rice
5/7/126	Samua Gaon	329	Pr. S(1), Mid. S(1)	HC(1)	..	TK	KR	..	Rice
5/7/127	Moran Gaon	571	Pr. S(1)	HC(1)	..	TK	KR	..	Rice
5/7/128	Sukanjonia Gaon	357	Pr. S(1)	..	..	TK	KR	..	Rice
5/7/129	Grant No. 162	1,029	Pr. S(1), Sec. S(1)	H(1)	..	W,TK	KR	..	Rice & Wheat
5/7/130	Grant No. 161	394	Pr. S(1)	..	..	TK	KR	..	Rice
5/7/131	Namatia Gohain	605	Pr. S(2)	..	..	TK	KR	..	Rice & Wheat
5/7/132	Chutia Gaon	626	Pr. S(1)	..	..	TK	KR	..	Rice & Wheat
5/7/133	Bailung Gaon	635	Pr. S(2)	..	..	TK	KR	..	Rice
5/7/134	Namatia Gohain Bongali	607	Pr. S(1)	..	..	O	KR	..	Rice
5/7/135	Napam Gohain	368	Pr. S(1)	..	..	TK	KR	..	Rice
5/7/136	Pirakata Habi Gaon	N.A.	No population						
5/7/137	Mudoijan Bharalua	730	Pr. S(2)	..	..	TK,R	PR,KR	..	Rice
5/7/138	Badulipukhuri Maj Gaon	469	Pr. S(1), Sec. S(1)	..	..	TK	KR	PO	Rice
5/7/139	Pirakata Dewan Bharalua	525	Pr. S(2)	..	..	TK	KR	..	Rice
5/7/140	Arandhora Gaon	358	Pr. S(1)	..	..	W,TK	KR	..	Rice
5/7/141	Nara Gaon	281	..	..	..	TK	KR	..	Rice

DIRECTORY

Police Station : TEOK (5/7)

LAND USE

Land use (i.e. area under different types of land use in acres, rounded to the nearest unit)					Nearest town and distance in Km	Day or days of the market, Hat, if any held in the village	Remarks including any place of religious, historical, archaeological interest	Name of the village	Location Code
Forest	Irrigated	Un-irrigated	Cultivable waste	Area not available for cultivation					
11	12	13	14	15	16	17	18	2	1
38	T(38) C(38)	68	75	205	Jorhat (27)	..	..	Miri Gaon	5/7/113
..	..	50	409	50	Jorhat (20)	..	..	Nawbaisagaon	5/7/114
14	T(7) C(7)	59	..	147	Jorhat (22)	..	..	Johakhat	5/7/115
..	..	20	100	90	Jorhat (22)	..	..	Mudoijan Chapari	5/7/116
..	..	30	250	100	Jorhat (34)	..	..	Mudoijan Chaparihabi	5/7/117
..	..	..	157	100	Jorhat (27)	..	..	Dewdhai Suk	5/7/118
..	..	31	175	100	Jorhat (19)	..	..	Matakgaon	5/7/119
..	..	50	190	148	Jorhat (20)	..	..	Maj Kuri	5/7/120
..	..	25	102	75	Jorhat (21)	..	..	Tengani Habi	5/7/121
..	..	20	125	79	Jorhat (12)	..	..	Bangali Gaon	5/7/122
9	..	58	200	150	Jorhat (19)	..	..	Burakuri Gaon	5/7/123
5	..	23	200	195	Jorhat (25)	..		Chowdang Gaon	5/7/124
..	..	34	275	137	Jorhat (25)	..	..	Balijonia Gaon	5/7/125
..	..	29	125	175	Jorhat (30)	..	..	Samua Gaon	5/7/126
7	..	114	250	200	Jorhat (35)	Wednesday	..	Moran Gaon	5/7/127
6	..	75	126	150	Jorhat (20)	..	..	Sukanjonia Gaon	5/7/128
4	..	500	225	300	Jorhat (35)	..	..	GrantNo. 162	5/7/129
..	..	333	54	7	Jorhat (22)	..	..	Grant No.161	5/7/130
..	..	533	60	12	Jorhat (18)	..	..	Namatia Gohain	5/7/131
..	..	549	48	29	Jorhat (20)	..	..	Chutia Gaon	5/7/132
..	..	510	41	84	Jorhat (20)	..	..	Bailung Gaon	5/7/133
13	T(152) C(100) R(52)	300	80	62	Jorhat (21)	..	..	Namatia Gohain Bongali	5/7/134
..	..	326	20	22	Jorhat (18)	..	..	Napam Gohain	5/7/135
								Pirakata Habi Gaon	5/7/136
..	..	155	275	300	Jorhat (17)	..	..	Mudoijan Bharalua	5/7/137
..	..	439	..	30	Jorhat (20)	..	..	Badulipukhuri Maj Gaon	5/7/138
..	..	185	222	118	Jorhat (16)	..	..	Pirakata Dewan Bharalua	5/7/139
..	..	337	..	21	Jorhat (15)	..	..	Arandhora Gaon	5/7/140
5	..	237	19	20	Jorhat (15)	..	..	Nara Gaon	5/7/141

Police Station : TEOK (5/7)

VILLAGE AMENITIES AND

Location Code	Name of the village	Total area of the village (in acres)	Amenities available within the village						Staple food
			Educational	Medical	Power supply	Drinking water	Communications	Postal & telegraph	
1	2	3	4	5	6	7	8	9	10
5/7/142	Bonpithaguri Gaon	368	Mid. S(1)	..	..	TK	KR	PO	Rice
5/7/143	Rajoi Grant	718	. . .	..	..	W,TK	KR	..	Rice
5/7/144	Dehabagisa Bongali Gaon	821	Pr. S(1)	..	..	TK	KR	..	Rice
5/7/145	Goria Chahbagisa Gaon	384	..	..	..	TK	KR	..	Rice
5/7/146	Fechual Khat No. II	1,007	Pr. S(1), Mid. S(1)	..	..	W	KR	PO	Rice
5/7/147	Changmai Gohain	1,403	Pr. S(1), Sec. S(1)	..	..	W,TK	KR	..	Rice
5/7/148	Gohain Handique	802	Pr. S(1), Sec. S(1)	..	..	TK	KR	PO	Rice
5/7/149	Kukurasowa Gaon	755	Pr. S(2)	..	..	TK	PR,KR	..	Rice
5/7/150	Noraholaidari	1,062	Pr. S(3)	..	..	W,TK	PR,KR	..	Rice
5/7/151	Tinkuria Gharphalia	273	Pr. S(1)	..	..	R	PR,KR	..	Rice
5/7/152	Gharfalia Gaon	744	Pr. S(1), Sec. S(1)	..	..	TK	PR,KR	..	Rice
5/7/153	Metalichuk Gaon	311	Pr. S(2)	..	..	W,TK	PR,KR	..	Rice
5/7/154	Dolakharia Gaon	810	Pr. S(2)	..	..	TK	PR,KR	..	Rice
5/7/155	Hattichungi Gaon	763	Pr. S(1), Mid. S(1), Sec. S(1)	..	..	W	PR	PO	Rice
5/7/156	Maut Gaon	359	Pr. S(1)	..	..	TK	KR	..	Rice
5/7/157	Block No. 5	86	Pr. S(1), Sec. S(1)	..	..	TK	KR	..	Rice
5/7/158	Bhokat Gaon	1,185	Pr. S(1)	..	..	TK	KR	.	Rice
5/7/159	Meleng Grant Gaon	981	Pr. S(1)	..	..	TK	KR,T	.	Rice
5/7/160	Chutiakari No. 3	227	..	..	..	R	KR	..	Rice
5/7/161	Chutiakari No.1	375	..	..	..	W	KR	..	Rice
5/7/162	Chutiakari No. 2	N.A.	No population						
5/7/163	Moran Gaon	418	..	..	..	W,TK	KR	..	Rice
5/7/164	Chapajan T. E. (Gariahabi)	70	..	..	E	TK,R	KR	..	Rice & Wheat
5/7/165	Durgabari T.E.	228	..	..	..	TK,R	PR	..	Rice
5/7/166	Jagduar T.E,	400	..	D(1)	..	W	KR	..	Rice
5/7/167	Jagduar T.E.	152	Pr. S(1)	..	..	W	KR		Rice & Wheat

DIRECTORY

Police Station : TEOK (5/7)

LAND USE

Land use (i.e. area under different types of land use in acres, rounded to the nearest unit)					Nearest town and distance in Km	Day or days of the market, Hat, if any held in the village	Remarks including any place of religious, historical, archaeological interest	Name of the village	Location Code
Forest	Irrigated	Un-irrigated	Cultivable waste	Area not available for cultivation					
11	12	13	14	15	16	17	18	2	1
..	..	117	135	116	Jorhat (13)	..	..	Bonpithaguri Gaon	5/7/142
..	T(620) C(500) W(120)	35	9	54	Jorhat (20)	..	..	Rajoi Grant	5/7/143
661	..	49	76	35	Jorhat (21)	..	..	Dehabagisa Bongali Gaon	5/7/144
309	..	..	53	22	Jorhat (21)	..	..	Goria Chahbagisa Gaon	5/7/145
..	T(613) C(413) W(200)	..	33	361	Jorhat (14)	..	..	Fechual Khat No. II	5/7/146
50	..	834	354	165	Jorhat (11)	..	..	Changmai Gohain	5/7/147
161	..	320	..	321	Jorhat (10)	..	..	Gohain Handique	5/7/148
85	..	590	45	35	Jorhat (12)	..	..	Kukurasowa Gaon	5/7/149
33	T(33) C(33)	376	300	320	Jorhat (12)	..	..	Naraholaidari	5/7/150
12	..	200	28	33	Jorhat (12)	..	..	Tinkuria Gharphalia	5/7/151
20	T(53) C(53)	478	3	190	Jorhat (10)	Sunday	..	Gharfalia Gaon	5/7/152
15	..	265	18	13	Jorhat (7)	Saturday	..	Metalichuk Gaon	5/7/153
39	..	600	61	110	Jorhat (7)	..	..	Dolakharia Gaon	5/7/154
65	..	..	664	34	Jorhat (6)	..	..	Hattichungi Gaon	5/7/155
33	..	260	32	34	Jorhat (7)	..	..	Maut Gaon	5/7/156
56	..	20	..	10	Jorhat (7)	..	..	Block No. 5	5/7/157
1,000	T(40) C(40)	122	..	23	Jorhat (8)	..	..	Bhokat Gaon	5/7/158
10	T(468) C(400) TK(68)	468	..	35	Jorhat (18)	..	..	Meleng Grant Gaon	5/7/159
69	T(30) C(30)	25	100	3	Jorhat (30)	..	..	Chutiakari No. 3	5/7/160
40	..	50	205	80	Jorhat (28)	..	..	Chutiakari No. 1	5/7/161
					..			Chutiakari No. 2	5/7/162
..	..	200	90	128	Jorhat (36)	..	..	Moran Gaon	5/7/163
..	T(60) C(60)	..	5	5	Jorhat (11)	..	..	Chapajan T.E. (Gariahabi)	5/7/164
..	T(180) C(100) W(80)	10	28	10	Jorhat (12)	..	..	Durgabari T.E.	5/7/165
..	..	380	..	20	Jorhat (28)	Friday	There is an old fort known as Kotarigham built by Ahom king	Jagduar T. E.	5/7/166
..	..	134	..	18	Jorhat (28)	Friday	..	Jagduar T.E.	5/7/167

Police Station : TEOK (5/7)

VILLAGE AMENITIES AND

Location Code	Name of the Village	Total area of the village (in acres)	Amenities available within the village						Staple food
			Educational	Medical	Power supply	Drinking water	Communications	Postal & telegraph	
1	2	3	4	5	6	7	8	9	10
5/7/168	Namsesu T.E.	682	Pr. S(1), Sec. S(1)	H(1)	..	TK	KR	..	Rice & Wheat
5/7/169	Dallim T.E.	1,167	Pr. S(1)	H(1)	..	T,W,TK, TW,R	KR,T	PO	Rice & Wheat
5/7/170	Baishahabi T.E.	1,366	Pr. S(2)	H(1) FC(1)	..	T,TK	KR,T	PO	Rice & Wheat
5/7/171	Seleng T.E.	450	Pr. S(1)	H(1)	E	T	KR,T	PO	Rice & Wheat
5/7/172	Laojan T.E.	1,050	..	H(1)	..	TK,R	KR	..	Rice & Wheat
5/7/173	Majnoi T.E.	405	Pr. S(1)	D(1)	..	T	KR	..	Rice
5/7/174	Gabharu Parbat T.E.	312	Pr. S(1)	H(1)	..	T	KR	..	Rice
5/7/175	Hemlai T.E.	853	Pr. S(1)	H(1)	..	TK	KR	..	Rice
5/7/176	Khanikar T.E.	N.A.	..	..	..	TK	KR	..	Rice
5/7/177	Boloma T.E.	914	Pr. S(1)	H(1)	..	W,TK	KR	..	Rice
5/7/178	Lahing T.E.	N.A.	..	..	..	W,TK	KR	..	Rice
5/7/179	Teok T.E.	825	Pr. S(1)	H(1)	..	TK	KR	PO	Rice
5/7/180	Mudoijan T.E.	180	..	..	..	TK	KR	..	Rice
5/7/181	Akhoidesha T.E.	N.A.	Pr. S(1)	H(1)	..	W,TK	KR	..	Rice
5/7/182	Umabari T.E.	68	Pr. S(1)	D(1)	..	TK,TW	KR	..	Rice
5/7/183	Rajoi T.E.	718	Pr. S(1)	H(1)	..	T,W	KR	..	Rice
5/7/184	Deha T.E.	472	Pr. S(1)	..	..	TK	KR	PO	Rice
5/7/185	Gonia T.E.	N.A.	No population						
5/7/186	Holalbari T.E.	90	..	..	..	W	KR	..	Rice
5/7/187	Monumai T.E.	125	..	..	..	TK	KR	..	Rice & Wheat
5/7/188	Deha Naginijan T.E.	579	..	..	..	TK	KR	..	Rice
5/7/189	Kakojan T.E.	1,655	Pr. S(1)	..	..	W	KR	Phone	Rice & Wheat
5/7/190	Kamalpur T.E.	450	..	H(1)	..	TK	KR	..	Rice & Wheat
5/7/191	Hindubari T.E.	N.A.	Pr. S(2)	H(1)	..	W	KR	..	Rice
5/7/192	Jatakia T.E.	N.A.	Pr. S(1)	H(1)	E	W	KR	..	Rice
5/7/193	Jadavpur T.E.	N.A.	..	..	..	W	KR	..	Rice

DIRECTORY

Police Station : TEOK (5/7)

LAND USE

Land use (i.e. area under different types of land use in acres, rounded to the nearest unit)					Nearest town and distance in Km	Day or days of the market, Hat, if any held in the village	Remarks including any place of religious, historical, archaeological interest	Name of the village	Location Code
Forest	Irrigated	Un-irrigated	Cultivable waste	Area not available for cultivation					
11	12	13	14	15	16	17	18	2	1
..	..	600	62	30	Jorhat (28)	..	..	Namsesu T.E.	5/7/168
..	..	586	266	315	Jorhat (27)	..	..	Dallim T.E.	5/7/169
..	..	880	123	363	Jorhat (26)	..	..	Baishahabi T.E.	5/7/170
..	..	421	3	26	Jorhat (27)	Sunday, Friday	Old road known as Dhudor Ali and old fort (Ladoi) built by Ahom king.	Seleng T.E.	5/7/171
37	..	391	78	544	Jorhat (28)	Friday	..	Laojan T.E.	5/7/172
..	..	360	25	20	Jorhat (26)	Friday	..	Majnoi T.E.	5/7/173
.	..	277	18	17	Jorhat (29)	Saturday	..	Gabharu Parbat T.E.	5/7/174
..	..	825	13	15	Jorhat (30)	Sunday, Friday	..	Hemlai T.E.	5/7/175
..	..	..	..	..	Jorhat (36)	..	..	Khanikar T.E.	5/7/176
.	..	682	154	78	Jorhat (25)	Saturday	..	Boloma T.E.	5/7/177
..	..	..	..	..	Jorhat (27)	..	..	Lahing T.E.	5/7/178
..	..	775	30	20	Jorhat (23)	Saturday	..	Teok T.E.	5/7/179
..	..	100	60	20	Jorhat (27)	..	..	Mudoijan T.E.	5/7/180
..	..	..	..	..	Jorhat (17)	..	..	Akhoidesha T.E.	5/7/181
..	T(30) C(30)	30	..	8	Jorhat (16)	..	..	Umabari T.E.	5/7/182
..	..	440	135	143	Jorhat (17)	Sunday	..	Rajoi T.E.	5/7/183
..	..	182	82	208	Jorhat (61)	..	..	Deha T.E.	5/7/184
								Gonia T.E.	5/7/185
..	..	29	36	25	Jorhat (22)	..	..	Holaibari T.E.	5/7/186
..	..	25	50	50	Jorhat (10)	..	..	Monumai T.E	5/7/187
..	..	63	266	250	Jorhat (19)	..	..	Deha Naginijan T.E.	5/7/188
	.	700	575	380	Jorhat (24)	Friday	..	Kakojan T.E.	5/7/189
.	..	50	200	200	Jorhat (17)	..	..	Kamalpur T.E.	5/7/190
..	..	..	..	..	Jorhat (16)	..	..	Hindubari T. E.	5/7/191
	..	..	..	..	Jorhat (16)	..	..	Jatakia T.E.	5/7/192
	.	..	..	..	Jorhat (16)	..	..	Jadavpur T.E.	5/7/193

Police Station : TEOK (5/7)

VILLAGE AMENITIES AND

Location Code	Name of the village	Total area of the village (in acres)	Amenities available within the village						Staple food
			Educational	Medical	Power supply	Drinking water	Communi-cations	Postal & telegraph	
1	2	3	4	5	6	7	8	9	10
5/7/194	Meleng T.E.	2,700	Pr. S(1)	H(1)	..	W	KR	Phone	Rice & Wheat
5/7/195	Sotai T.E.	810	Pr. S(1)	H(1)	..	T,W	KR	Phone	Rice & Wheat
5/7/196	Tinkuria T.E.	277	Pr. S(1)	H(1)	..	T,W,TK	KR	..	Rice & Wheat
5/7/197	Chenijan T.E.	200	..	..	..	W	KR	..	Rice & Wheat
5/7/198	Damayanti T.E.	160	..	..	..	W	KR	..	Rice
TOTAL FOR THE POLICE STATION		109,201	Pr.S(183), Mid.S(22) Sec.S(28), C(1)	D(6), H(21), MCW(2), FC(1), HC(2)	E(6)	T(8), W(61), TK(127), TW(10), R(47), F(1) C(1) O(7)	PR(31), KR(176), R(7), T(7)	PO(28), TO(1), Phone(3)	

DIRECTORY

Police Station : TEOK (5/7)

LAND USE

Land use (i.e. area under different types of land use in acres, rounded to the nearest unit)					Nearest town and distance in Km	Day or days of the market, Hat, if any held in the village	Remarks including any place of religious, historical, archaeological interest	Name of the village	Location Code
Forest	Irrigated	Un-irrigated	Culti-vable waste	Area not available for culti-vation					
11	12	13	14	15	16	17	18	2	1
..	..	1,550	650	500	Jorhat (16)	..	..	Meleng T.E.	5/7/194
250	..	350	100	110	Jorhat (11)	Sunday	..	Sotai T.E.	5/7/195
..	..	146	30	101	Jorhat (7)	Sunday	..	Tinkuria T.E.	5/7/196
..	..	100	30	70	Jorhat (6)	..	..	Chenijan T.E.	5/7/197
..	..	30	60	70	Jorhat (15)	..	..	Damayanti T.E.	5/7/198
3,690	T(3,511) C(2,747), W(644), TK(68), R(52)	51,351	24,381	26,268				TOTAL FOR THE POLICE STATION	

Police Station : TITABAR (5/9)

VILLAGE AMENITIES AND

Location Code	Name of the Village	Total area of the village (in acres)	Amenities available within the village						Staple food
			Educational	Medical	Power supply	Drinking water	Communications	Postal & telegraph	
1	2	3	4	5	6	7	8	9	10
5/9/1	Dholajan Habigaon	670	..	..	..	TK	KR	..	Rice
5/9/2	Puranimati	875	Pr S(3), Mid S(1)	HC(1)	..	TK	KR	PO	Rice
5/9/3	Ata Pam (Jugi) Gaon	898	Pr S(2)	..	..	TK	KR	..	Rice
5/9/4	Tamulbari	302	Pr S(2), Mid S(1)	..	..	TK,TW	KR	..	Rice
5/9/5	Chengeli Chetia	114	..	..	..	TW	KR	..	Rice
5/9/6	Jakaichuk	947	Pr S(1)	..	..	TK,TW	PR	..	Rice
5/9/7	Chungi	840	Pr S(3)	..	..	W,TW	PR,KR	..	Rice
5/9/8	Ratanpur Gaon	663	Pr S(1)	..	..	TK,TW,F	KR	..	Rice
5/9/9	Kundar Gaon	469	Pr S(3)	..	. .	TK	PR	..	Rice
5/9/10	Kukura Chowa	222	Pr S(1)	..		TK	KR	..	Rice
5/9/11	Barhoibari Gaon	373	Mid. S(1)	HC(1)		TK	KR	PO	Rice
5/9/12	Gajpuria	676	Pr S(1)	.		W,TK	KR	..	Rice
5/9/13	Awaria Gaon	707	Pr S(3)			TK,TW	KR	..	Rice
5/9/14	Kacharigaon	644	Pr S(2)			TK,TW	KR	..	Rice
5/9/15	Bajalbari	617	Pr S(1), Mid S(1)	..	.	W,TK	KR	..	Rice
5/9/16	Bongal Gaon	359				TK	KR	..	Rice
5/9/17	Balijan	750	Pr S(1)			TK	KR	..	Rice
5/9/18	Nachungi Gaon	377	Pr S(1)	..		TK	KR	..	Rice
5/9/19	Moran Gaon	441	Pr. S(1)	.	..	TK	KR	..	Rice
5/9/20	Thangal Gaon	435	Pr S(1)	..	..	TK	KR	..	Rice
5/9/21	Gohain Gaon	419	Pr. S(1)	..	..	TK	KR	..	Rice
5/9/22	Sonari Gaon	664	Pr S(3), Mid S(1), Sec S(1)	H(1)	..	TK	KR	PO	Rice
5/9/23	Khatowal Gaon	357	Pr S(1)		..	TK	KR	..	Rice
5/9/24	Burukbarua Gaon	267	Pr S(1)		..	TK	KR	.	Rice
5/9/25	Karangahat	617	Pr S(1)	MCW(1)		W,TK	KR	.	Rice
5/9/26	Morangaon No. 2	462	Pr S(1), Mid S(1)			TK	KR		Rice
5/9/27	Morangaon No 1	526	Pr S(1)		..	TK	KR	PO	Rice
5/9/28	Hatichungi Gaon	243	Pr S(1)			TK	KR	..	Rice
5/9/29	Chawdang Gaon	600	Pr. S(2)	MCW( )		TK	KR	..	Rice
5/9/30	Hatichungi Moran Gaon	554				TK	KR	..	Rice

DIRECTORY

Police Station : TITABAR (5/9)

LAND USE

Land use (i.e. area under different types of land use in acres, rounded to the nearest unit)					Nearest town and distance in Km	Day or days of the market, Hat, if any held in the village	Remarks including any place of religious, historical, archaeological interest	Name of the village	Location Code
Forest	Irrigated	Un-irrigated	Cultivable waste	Area not available for cultivation					
11	12	13	14	15	16	17	18	2	1
..	..	110	135	425	Jorhat (12)	..	..	Dholajan Habigaon	5/9/1
..	..	491	119	265	Jorhat (9)	..	..	Puranimati	5/9/2
..	..	538	60	300	Jorhat (15)	..	..	Ata Pam (Jugi) Gaon	5/9/3
..	..	164	75	63	Jorhat (18)	..	..	Tamulbari	5/9/4
..	..	78	4	32	Jorhat (18)	..	.	Chengeli Chetia	5/9/5
..	..	723	162	62	Jorhat (20)	..	..	Jakaichuk	5/9/6
..	..	512	127	201	Jorhat (20)	..		Chungi	5/9/7
..	..	440	179	44	Jorhat (12)	..	..	Ratanpur Gaon	5/9/8
..	..	302	39	128	Jorhat (10)	..	..	Kundar Gaon	5/9/9
.	..	142	38	42	Jorhat (14)	..	..	Kukura Chowa	5/9/10
.	..	223	92	58	Jorhat (10)	..	..	Barhoibari Gaon	5/9/11
..	..	372	54	250	Jorhat (14)	..	..	Gajpuria	5/9/12
..	..	612	32	63	Jorhat (14)	..	..	Awaria Gaon	5/9/13
..	..	489	71	84	Jorhat (23)	..	..	Kacharigaon	5/9/14
..	..	322	48	247	Jorhat (24)	..	..	Bajalbari	5/9/15
..	..	293	12	54	Jorhat (16)	..	..	Bongal Gaon	5/9/16
..	..	598	36	116	Jorhat (12)	..	..	Balijan	5/9/17
..	..	302	35	40	Jorhat (12)	..	..	Nachungi Gaon	5/9/18
..	..	307	69	65	Jorhat (16)	..	..	Moran Gaon	5/9/19
..	..	348	44	43	Jorhat (13)	..	..	Thangal Gaon	5/9/20
..	..	275	91	53	Jorhat (12)	..	..	Gohain Gaon	5/9/21
..	..	550	10	104	Jorhat (10)	..	..	Sonari Gaon	5/9/22
..	..	199	..	158	Jorhat (9)	..	..	Khatowal Gaon	5/9/23
..	..	112	15	140	Jorhat (10)	..	..	Burukbarua Gaon	5/9/24
..	..	467	..	150	Jorhat (12)	..	..	Karangakhat	5/9/25
..	..	247	154	61	Jorhat (11)	..	..	Morangaon No. 2	5/9/26
..	T(141) C(41) TK(100)	255	60	70	Jorhat (12)	..	..	Morangaon No. 1	5/9/27
8	T(100) C(50) TK(50)	105	..	30	Jorhat (8)	..	..	Hatichungi Gaon	5/9/28
10	T(150) C(100) TK(50)	200	200	40	Jorhat (14)	..	..	Chawdang Gaon	5/9/29
..	..	368	..	186	Jorhat (16)	..	..	Hatichungi Moran Gaon	5/9/30

Police Station : TITABAR (5/9)

VILLAGE AMENITIES AND

Location Code	Name of the village	Total area of the village (in acres)	Amenities available within the village						Staple food
			Educational	Medical	Power supply	Drinking water	Communi-cations	Postal & telegraph	
1	2	3	4	5	6	7	8	9	10
5/9/31	Dolakhoria Gaon	409	..	..	..	W,TK	KR	PO	Rice
5/9/32	Bokaholla Grant	114	Pr. S(1)	..	E	TW	PR,KR,T	..	Rice
5/9/33	Boi-Eragaon	377	Pr. S(2)	..	..	W,TK,TW	PR,KR,T	P&TO	Rice
5/9/34	Handique Gaon	420	Pr. S(1)	..	E	T,TK,TW	PR,KR,T	..	Rice
5/9/35	Dakhinpat Satra	274	Pr. S(1)	..	..	TK	KR	..	Rice
5/9/36	Bebejia Gaon	652	Pr. S(1), Mid. S(1),C(1)	D(1)	E	TK,TW	PR,KR	PO	Rice
5/9/37	Mezenga Grant No. 2	796	Pr. S(1)	MCW(1)	..	TK,TW	PR	..	Rice
5/9/38	Mezenga Grant No. 1	601	Mid. S(2)	..	E	TK,TW	KR	..	Rice
5/9/39	Baliparia	288	Pr. S(2)	..	..	TW	KR	..	Rice
5/9/40	Bagar Gaon	670	..	..	..	TK,TW	KR	..	Rice
5/9/41	Tatigaon	617	Pr. S(2)	..	..	TK,TW	PR,KR	..	Rice
5/9/42	Potiagaon	614	Pr. S(2)	MCW(1)	..	TK,TW,R	PR	..	Rice & Wheat
5/9/43	Kacharigaon	331	Pr. S(1)	..	..	W,TW	KR	..	Rice
5/9/44	Alengigaon	433	Pr. S(1)	..	..	TK,TW,R	KR	PO	Rice
5/9/45	Chakialgaon	242	Pr. S(1)	..	..	TK,TW	KR	..	Rice
5/9/46	Kharkhowagaon	1,185	Pr. S(1), Mid. S(1), Sec. S(1)	MCW(1)	..	W,TK	KR	..	Rice & Wheat
5/9/47	Kuhum Grant Gaon	490	Pr. S(1)	..	..	TK,R	KR	..	Rice
5/9/48	Kuhum Pukhuri	N.A.	No population						
5/9/49	Barbamchungi Gaon	585	Pr. S(2), Sec. S(1)	H(1) MCW(1)	E	TK,TW	PR,KR	P&TO	Rice
5/9/50	Chungigaon	644	Pr. S(1)	..	E	TK,TW,R	PR,KR	..	Rice
5/9/51	Namchungi	859	Pr. S(2)	..	..	TK,TW,R	PR	PO	Rice
5/9/52	Mohomating	1,952	Pr. S(1)	..	..	TK,TW	PR,KR	..	Rice
5/9/53	Dafalating Habigaon	239	..	..	..	TK,TW	KR	..	Rice
5/9/54	Goriachaleng	356	..	..	..	TK,R	KR,T,R	..	Rice
5/9/55	Dafalating Grant Gaon	208	..	D(1)	..	TW	KR	..	Rice
5/9/56	Mandal Gaon	1,594	Pr. S(2)	..	..	TK,TW,R	PR,KR	..	Rice
5/9/57	Moria Sayak	743	Pr. S(3), Mid. S(1)	..	..	TK,TW	KR	..	Rice
5/9/58	Birina Sayak	789	Pr. S(2) Mid. S(1)	MCW(1)	..	TK,TW	PR,KR	..	Rice

DIRECTORY

Police Station : TITABAR(5/9)

LAND USE

Land use (i.e. area under different types of land use in acres, rounded to the nearest unit)					Nearest town and distance in Km	Day or days of the market, Hat, if any held in the village	Remarks including any place of religious, historical archaeological interest	Name of the village	Location Code
Forest	Irrigated	Un-irrigated	Cultivable waste	Area not available for cultivation					
11	12	13	14	15	16	17	18	2	1
..	..	352	23	34	Jorhat (42)	Sunday	..	Dolakhoria Gaon	5/9/31
..	..	86	7	21	Jorhat (40)	..	..	Bokaholla Grant	5/9/32
15	T(150) C(100) TK(50)	139	38	35	Jorhat (19)	Sunday	..	Bor-Eragaon	5/9/33
..	..	320	60	40	Jorhat (19)	..	..	Handique Gaon	5/9/34
.	T(123) C(120) TK(3)	101	..	50	Jorhat (21)	..	..	Dakhinpat Satra	5/9/35
..	..	502	37	113	Jorhat (21)	Sunday	..	Bebejia Gaon	5/9/36
..	..	726	7	63	Jorhat (37)	..	..	Mezenga Grant No.2	5/9/37
..	T(38) C(30) TK(8)	212	104	247	Jorhat (19)	..	..	Mezenga Grant No.1	5/9/38
	..	204	39	45	Jorhat (20)	..	..	Baliparia	5/9/39
..	..	456	58	156	Jorhat (20)	..	..	Bagar Gaon	5/9/40
.	..	502	28	87	Jorhat (20)	..	..	Tatigaon	5/9/41
..	..	540	..	74	Jorhat (26)	..	..	Potiagaon	5/9/42
..	..	238	58	35	Jorhat (30)	..	..	Kacharigaon	5/9/43
..	..	357	..	76	Jorhat (30)	..	..	Alengigaon	5/9/44
..	..	189	21	32	Jorhat (22)	..	..	Chakialgaon	5/9/45
..	..	724	120	341	Jorhat (23)	..	..	Kharkhowagaon	5/9/46
..	..	405	37	48	Jorhat (32)	..	..	Kuhum Grant Gaon	5/9/47
								Kuhum Pukhuri	5/9/48
..	..	504	41	40	Jorhat (19)	..	..	Barbamchungi Gaon	5/9/49
..	..	470	47	127	Jorhat (20)	..	..	Chungigaon	5/9/50
..	T(65) C(40) R(25)	700	47	47	Jorhat (27)	..	..	Namchungi	5/9/51
..	T(749) C(440) TK(309)	749	346	108	Jorhat (29)	..	..	Mohomating	5/9/52
..	T(23) C(20) TK(3)	160	11	45	Jorhat (26)	..	.	Dafalating Habigaon	5/9/53
.	..	200	59	97	Jorhat (26)	..	..	Goriachaleng	5/9/54
..	..	138	30	40	Jorhat (27)	Sunday	..	Dafalating Grant Gaon	5/9/55
..	..	1,358	108	128	Jorhat (34)	..	..	Mandal Gaon	5/9/56
..	..	602	87	54	Jorhat (34)	..	..	Moria Sayak	5/9/57
..	..	723	26	40	Jorhat (27)	..	..	Birina Sayak	5/9/58

Police Station : TITABAR (5/9)

VILLAGE AMENITIES AND

Location Code	Name of the village	Total area of the village (in acres)	Amenities available within the village						Staple food
			Educational	Medical	Power supply	Drinking water	Communications	Postal & telegraph	
1	2	3	4	5	6	7	8	9	10
5/9/59	Kakatikuri	972	Pr. S(2)	..	..	TK,TW	PR,KR	PO	Rice
5/9/60	Thangal Gaon	600	Pr. S(1)	..	..	TK,TW	KR	..	Rice
5/9/61	Bongali Gaon	840	Pr. S(2)	..	..	TK,TW	PR,KR	..	Rice
5/9/62	Khatowal Gaon	883	..	..	E	TW	KR	..	Rice
5/9/63	Kumar Gaon	203	Pr. S(1)	..	E	TW	PR	..	Rice
5/9/64	Rangdoikhat Gaon	394	..	..	..	O	KR	..	Rice
5/9/65	Titabar Gaon	83	Pr. S(1)	..	E	TW	PR	..	Rice
5/9/66	Bibijan T.E.	617	Pr. S(4), Mid. S(2)	HC(1)	E	TK,TW	PR,KR,T	..	Rice
5/9/67	Titabar Town	223	Pr. S(1)	..	E	TW	PR,KR	P&TO	Rice & Wheat
5/9/68	Letekujan Gaon	400	..	..	..	W,TK	PR,KR	..	Rice
5/9/69	Grant No. 4	39	..	..	..	W,TK	KR	..	Rice
5/9/70	Grant No. 11	25	..	..	..	W,TK	PR,KR	..	Rice
5 9/71	Khorikotia Gaon	383	Pr. S(2), Mid. S(1)	..	..	TK	KR	..	Rice & Wheat
5/9/72	Adhalkotia Gaon	1,022	Pr. S(1)	D(1)	..	TK	PR,KR,T	..	Rice
5/9/73	Paninora Gaon	1,090	..	..	.	W	KR	..	Rice
5/9/74	Bandarchalia Gaon	592	Pr. S(1)	..	..	TK	KR	..	Rice
5/9/75	Khanjangia Gaon	643	Pr. S(1)	..	..	W,TK	KR	..	Rice
5/9/76	Karsoligaon	702	Mid. S(1)	..	..	TK	KR	PO	Rice
5/9/77	Kachukhat Gaon	1,403	Pr. S(1)	..	..	W,TK,TW	KR	..	Rice
5/9/78	Grant No. 44 (Turung)	1,033	..	..	..	TK,TW	KR	..	Rice
5/9/79	Dewgharia Gaon	142	..	..	..	TK,TW	KR	..	Rice
5/9/80	Dewgharia Grant	486	Pr. S(1)	..	..	TW	KR	..	Rice
5/9/81	Dewgharia Lokheraj	303	Pr. S(1)	..	..	TW	KR	..	Rice
5/9/82	Grant No. 56	423	..	..	..	R	KR	..	Rice
5/9/83	Charaipani Basabari	N.A.	..	..	..	TK	KR	..	Rice
5/9/84	Medeluajan	166	....	..	..	W,TK	KR	..	Rice
5/9/85	Phulbari	517	..	..	..	TK	KR	PO	Rice
5/9/86	Tengajan	838	..	..	..	TK	KR	..	Rice
5/9/87	Madhabpur N.C.	250	Pr. S(4)	..	..	TK	KR	..	Rice
5/9/88	Grant No. 188	748	..	..	..	TK,R	KR	..	Rice
5/9/89	Lahing Bebejia	856	Pr. S(2)	..	..	TK,TW	KR	..	Rice

DIRECTORY

Police Station : TITABAR (5/9)

LAND USE

Land use (i.e. area under different types of land use in acres, rounded to the nearest unit)					Nearest town and distance in Km	Day or days of the market, Hat, if any held in the village	Remarks including any place of religious, historical, archaeological interest	Name of the village	Location Code
Forest	Irrigated	Un-irrigated	Cultivable waste	Area not available for cultivation					
11	12	13	14	15	16	17	18	2	1
..	..	907	20	45	Jorhat (23)	..	..	Kakatikuri	5/9/59
..	..	380	..	220	Jorhat (25)	..	..	Thangal Gaon	5/9/60
..	T(154) C(150) TK(4)	636	14	36	Jorhat (21)	..	..	Bongali Gaon	5/9/61
..	T(66) C(60) TW(6)	661	33	123	Jorhat (20)	Sunday	..	Khatowal Gaon	5/9/62
..	..	180	..	23	Jorhat (19)	..	..	Kumar Gaon	5/9/63
..	..	334	..	60	Jorhat (20)	..	..	Rangdoikhat Gaon	5/9/64
..	..	50	..	33	Mariani (13)	..	..	Titabar Gaon	5/9/65
..	..	386	65	166	Mariani (13)	..	..	Bibijan T E	5/9/66
..	..	108	55	60	Mariani (13)	..	..	Titabar Town	5/9/67
..	..	180	150	70	Mariani (11)	..	..	Letekujan Gaon	5/9/68
..	..	24	4	11	Mariani (13)	..	..	Grant No 4	5/9/69
..	..	20	..	5	Mariani (10)	..	..	Grant No. 11	5/9/70
..	..	233	..	150	Jorhat (24)	..	..	Khorikotia Gaon	5/9/71
..	..	822	99	101	Jorhat (26)	..	..	Adhalkotia Gaon	5/9/72
.	..	681	119	290	Jorhat (25)	..	..	Paninora Gaon	5/9/73
.	..	242	124	226	Jorhat (25)	..	..	Bandarchalia Gaon	5/9/74
	..	323	85	235	Jorhat (24)	Tuesday	..	Khanjangia Gaon	5/9/75
..	..	362	103	237	Jorhat (24)	Friday	..	Karsoligaon	5/9/76
..	..	1,154	40	209	Jorhat (23)	..	..	Kachukhat Gaon	5/9/77
..	..	912	10	111	Jorhat (22)	..	..	Grant No 44 (Turung)	5/9/78
..	..	105	4	33	Jorhat (22)	..	..	Dewgharia Gaon	5/9/79
..	..	403	45	38	Jorhat (21)	..	..	Dewgharia Grant	5/9/80
..	.	220	13	70	Jorhat (21)	..	..	Dewgharia Lokheraj	5/9/81
.	..	357	10	56	Jorhat (23)	..	..	Grant No 56	5/9/82
..	..	..	..	..	Jorhat (26)	..	..	Charaipani Basabari	5/9/83
..	..	131	..	35	Jorhat (31)	..	..	Medeluajan	5/9/84
..	..	416	33	68	Jorhat (39)	..	.	Phulbari	5/9/85
..	..	658	33	147	Jorhat (39)	.	..	Tengajan	5/9/86
..	..	211	1	38	Jorhat (39)	Thursday	..	Madhabpur N C	5/9/87
.	..	332	300	116	Jorhat (27)		.	Grant No 188	5/9/88
.	T(6) TK(6)	770	33	47	Jorhat (30)		.	Lahing Bebeja	5/9/89

Police Station : TITABAR (5/9)

VILLAGE AMENITIES AND

Location Code	Name of the village	Total area of the village (in acres)	Amenities available within the village						Staple food
			Educational	Medical	Power supply	Drinking water	Communications	Postal & telegraph	
1	2	3	4	5	6	7	8	9	10
5/9/90	Kachari Gaon	103	..	..	..	TK	KR	P&TO	Rice
5/9/91	Charaipani Bongaligaon	742	Pr. S(2)	..	..	TK	KR	..	Rice
5/9/92	Dangdhora Grant	425	Pr. S(1)	..	..	TK	PR,KR	..	Rice
5/9/93	Christian Gaon	483	Pr. S(2), Mid. S(1)	..	..	TK	PR,KR	..	Rice
5/9/94	Sologuri	1,238	Pr. S(3)	..	..	TK	KR	PO	Rice
5/9/95	Sodial Kachari	1,440	Pr. S(1)	..	..	TK,TW	KR	..	Rice
5/9/96	Nawpeta Gaon	596	Pr. S(2)	..	..	TW,R	KR	..	Rice
5/9/97	Mohimabari Gaon	531	Pr. S(3), Sec. S(1)	..	..	TK,TW,R	KR	PO	Rice
5/9/98	Kaupati Gaon	573	..	..	..	TK,R	KR	..	Rice
5/9/99	Tipomia Gaon	856	Pr. S(1)	..	..	TK,TW	KR	..	Rice
5/9/100	Turung Gaon	745	..	H(1)	..	TK,TW	PR,KR	..	Rice
5/9/101	Tipomia Habi	87	Pr. S(1)	..	..	TW	KR	..	Rice
5/9/102	Rajabari Panjan	1,273	Pr. S(1)	..	..	W,TK,R	KR	..	Rice & Wheat
5/9/103	Gahori Chowagaon	740	Pr. S(3)	..	..	TK,TW	KR	..	Rice
5/9/104	Rajabari Gaon	636	..	..	..	W,TK	KR	PO	Rice
5/9/105	Sonowal Kachari	443	Pr. S(1), Mid. S(1)	..	..	TK,TW	KR	PO	Rice
5/9/106	Rajabahar	652	Pr. S(2)	..	..	TK,TW	PR,KR	..	Rice
5/9/107	Kawri Chuk	1,001	Pr. S(1)	..	..	TK	KR	PO	Rice
5/9/108	Bocha Gaon	1,027	Pr. S(2)	..	..	TK,TW	PR,KR	..	Rice
5/9/109	Bamun Gaon	468	..	..	..	W,TW	KR	..	.. Rice
5/9/110	Ekorani	731	Pr. S(2)	..	..	TK,TW	PR,KR	..	Rice
5/9/111	Abhoipuria Gaon	160	..	..	..	TW	KR	..	Rice
5/9/112	Toirakuri Gaon	254	..	..	..	TW	KR	..	Rice
5/9/113	Kechabebejia Gaon	168	Pr. S(1)	..	..	TW	KR	..	Rice
5/9/114	Chereligohain Gaon	465	Pr. S(1)	..	..	TK,TW	PR,KR	..	Rice
5/9/115	Shildubi Gaon	961	Pr. S(1)	..	..	TW	KR	..	Rice
5/9/116	Gorjan Gaon	565	Pr. S(1), Mid. S(2)	..	..	TW,R	KR	..	Rice
5/9/117	Charali Gaon	437	Pr. S(2)	..	..	TK,TW	KR	PO	Rice
5/9/118	Kherema Kachari	464	..	..	E	TK,TW	PR,KR	P&TO	Rice

DIRECTORY

Police Station : TITABAR (5/9)

LAND USE

Land use (i.e. area under different types of land use in acres, rounded to the nearest unit)					Nearest town and distance in Km	Day or days of the market, Hat, if any held in the village	Remarks including any place of religious, historical, archaeological interest	Name of the village	Location Code
Forest	Irrigated	Un-irrigated	Cultivable waste	Area not available for cultivation					
11	12	13	14	15	16	17	18	2	1
..	..	70	..	33	Jorhat (27)	..	..	Kachari Gaon	5/9/90
..	..	633	..	109	Jorhat (27)	..	..	Charaipani Bongaligaon	5/9/91
..	..	387	..	38	Jorhat (28)	Sunday	..	Dangdhora Grant	5/9/92
..	..	408	..	75	Jorhat (28)	..	..	Christian Gaon	5/9/93
..	..	*1,120*	*8*	*110*	*Jorhat (36)*	..	..	*Sologuri*	*5/9/94*
..	..	946	144	350	Jorhat (28)	..	..	Sodial Kachari	5/9/95
..	..	467	..	129	Golaghat (14)	..	..	Nawpeta Gaon	5/9/96
..	T(160) C(40) R(100) TK(20)	302	39	30	Jorhat (48)	..	..	Mohimabari Gaon	5/9/97
..	..	340	200	33	Jorhat (31)	..	..	Kaupati Gaon	5/9/98
..	..	763	..	93	Jorhat (24)	Thursday	..	Tipomia Gaon	5/9/99
..	..	648	24	73	Jorhat (26)	..	An old Buddha Temple.	Turung Gaon	5/9/100
..	..	50	11	26	Jorhat (50)	..	..	Tipomia Habi	5/9/101
..	..	533	103	637	Jorhat (48)	..	..	Rajabari Panjan	5/9/102
..	..	707	..	33	Jorhat (50)	..	..	Gahori Chowagaon	5/9/103
..	..	403	103	130	Jorhat (48)	Saturday	..	Rajabari Gaon	5/9/104
..	..	288	33	122	Jorhat (45)	..	..	Sonowal Kachari	5/9/105
..	..	531	22	99	Jorhat (30)	..	..	Rajabahar	5/9/106
..	..	827	103	71	Jorhat (45)	..	..	Kawri Chuk	5/9/107
..	T(228) C(200) TK(28)	499	142	158	Jorhat (45)	..	..	Bocha Gaon	5/9/108
..	..	292	88	88	Jorhat (42)	..	..	Bamun Gaon	5/9/109
..	..	582	30	119	Jorhat (42)	..	..	Ekorani	5/9/110
..	..	120	10	30	Jorhat (80)	..	..	Abhoipuria Gaon	5/9/111
..	..	90	30	134	Jorhat (80)	..	..	Toirakuri Gaon	5/9/112
..	..	120	21	27	Jorhat (36)	..	..	Kechabebejia Gaon	5/9/113
..	..	427	..	38	Jorhat (30)	Saturday	..	Chereligohain Gaon	5/9/114
..	..	611	90	260	Jorhat (40)	..	..	Shildubi Gaon	5/9/115
..	..	510	23	32	Jorhat (40)	..	..	Gorjan Gaon	5/9/116
..	T(43) C(40) TK(3)	253	26	115	Jorhat (34)	..	..	Charali Gaon	5/9/117
..	..	315	47	102	Jorhat (40)	Sunday	..	Kherema Kachari	5/9/118

Police Station : TITABAR (5/9)

VILLAGE AMENITIES AND

Location Code	Name of the Village	Total area of the village (in acres)	Amenities available within the village						Staple food
			Educational	Medical	Power supply	Drinking water	Communications	Postal & telegraph	
1	2	3	4	5	6	7	8	9	10
5/9/119	Moran Gaon	326	Pr. S(1)	.	..	TK,TW	PR,KR	..	Rice
5/9/120	Nangal Gaon	407	Pr. S(2)	.	..	TK,TW,R	KR	..	Rice
5/9/121	Orongial Gaon	918	..	..	..	TW	PR,KR	..	Rice
5/9/122	Borholla Gaon	424	Pr S(1)		..	TK,TW	KR		Rice
5/9/123	Bojalkota Gaon	573	Pr S(1)		..	TK,TW	KR	.	Rice
5/9/124	Raidangjuri Gaon	488	Pr S(2)	MCW(1)	.	TK,TW,R	KR		Rice
5/9/125	Matikhula Gaon	584	Pr S(1)	..		W,TW	KR	.	Rice
5/9/126	Mirigaon	947	Pr S(3)	..	..	W,TW	PR,KR	..	Rice
5/9/127	Nagabat Gaon	712	Pr S(2)	..	..	W,TW	PR	PO	Rice
5/9/128	Sukanjan Gaon	1,087	Pr S(2), Mid S(1)	.	..	W,TK,TW	PR,KR		Rice
5/9/129	Tarani Gaon	554	Pr S(1)	..	..	TK,TW,R	KR	.	Rice
5/9/130	Lalung Gaon	675	Pr. S(2)	..	..	TK,TW	KR		Rice
5/9/131	Gohain Gaon	780	Pr. S(2)	..	..	TK,TW	KR	.	Rice
5/9/132	Gotonga T. E.	780	Pr. S(1)	H(1)	..	TK,TW	KR,T	P&TO	Rice & Wheat
5/9/133	Kamarbandha T E.	1,145	Pr. S(1)	H(1)	..	TK,TW	KR,T	.	Rice & Wheat
5/9/134	Thengalbari T E.	839	Pr S(1)	H(1)	..	TK	KR	.	Rice
5/9/135	Bamunibari T E.	187	..	D(1)	..	W,TK	KR		Rice
5/9/136	Kakadonga T E.	360	..	D(1)	..	TK	KR		Rice
5/9/137	Rangajan T E	66	.		..	TK	KR		Rice
5/9/138	Panbari T E	995	.	D(1)	..	TK,TW	KR		Rice & Wheat
5/9/139	Chetiabari T E	13		.	..	O	KR		Rice
5/9/140	Baruajan T E	40	..		.	TK	KR		Rice
5/9/141	Chungi T E	N A.	..			TK	KR		Rice
5/9/142	Kuhum T E	N.A.	..			TK	KR		Rice
5/9/143	Dafalating T E	N A.	..			W	KR		Rice
5/9/144	Mezenga T E	N A.	..			W	KR		Rice
5/9/145	Bokaholla T E	N A.	..			TK	KR		Rice
5/9/146	Dholi T E	N A				W	KR		Rice
5/9/147	Rongajan T E.	N A.				TW	KR		Rice
5/9/148	Barsaikata T E.	N A.				TK	KR		Rice
5/9/149	Kharikotia T E.	N A				W	KR		Rice

DIRECTORY

Police Station : TITABAR (5/9)

LAND USE

Land use (i.e. area under different types of land use in acres, rounded to the nearest unit)					Nearest town and distance in Km	Day or days of the market, Hat, if any held in the village	Remarks including any place of religious, historical, archaeological interest	Name of the village	Location Code
Forest	Irrigated	Un-irrigated	Cultivable waste	Area not available for cultivation					
11	12	13	14	15	16	17	18	2	1
..	..	300	..	26	Jorhat (40)	..	..	Moran Gaon	5/9/119
..	..	356	..	51	Jorhat (38)	..	..	Nangal Gaon	5/9/120
..	T(11) TW(11)	568	134	205	Jorhat (38)	..	..	Orongial Gaon	5/9/121
..	..	284	..	140	Jorhat (40)	..	..	Borholla Gaon	5/9/122
..	..	486	36	51	Golaghat (23)	..	..	Bojalkota Gaon	5/9/123
..	..	440	14	34	Golaghat (23)	..	..	Raidangjuri Gaon	5/9/124
..	..	450	96	38	Jorhat (48)	..	..	Matikhula Gaon	5/9/125
..	..	715	129	103	Jorhat (45)	..	..	Mirigaon	5/9/126
..	..	603	43	66	Jorhat (50)	..	..	Nagabat Gaon	5/9/127
..	T(10) C(8) TK(2)	937	45	95	Jorhat (48)	Thursday	..	Sukanjan Gaon	5/9/128
..	..	503	..	51	Jorhat (42)	..	..	Tarani Gaon	5/9/129
..	..	541	18	116	Jorhat (23)	..	..	Lalung Gaon	5/9/130
..	..	541	..	239	Jorhat (45)	Sunday, Saturday	..	Gohain Gaon	5/9/131
..	..	300	150	330	Jorhat (10)	Thursday	..	Gotanga T.E.	5/9/132
..	..	800	100	245	Jorhat (8)	Thursday	..	Kamarbandha T.E.	5/9/133
..	..	500	120	219	Jorhat (13)	Sunday	..	Thengalbari T.E.	5/9/134
..	..	160	..	27	Jorhat (18)	Sunday	..	Bamunibari T.E.	5/9/135
..	..	222	10	128	Jorhat (19)	Sunday	..	Kakadonga T.E.	5/9/136
..	..	36	..	30	Jorhar (20)	..	..	Rangajan T.E.	5/9/137
..	..	750	42	203	Jorhat (19)	Friday	..	Panbari T.E.	5/9/138
..	..	10	..	3	Jorhat (16)	..	..	Chetiabari T.E.	5/9/139
..	..	27	..	13	Jorhat (19)	..	..	Baruajan T.E.	5/9/140
..	..	..	..	..	Jorhat (20)	..	..	Chungi T.E.	5/9/141
..	..	..	..	..	Jorhat (18)	..	..	Kuhum T.E.	5/9/142
..	..	..	..	..	Jorhat (19)	..	..	Dafalating T.E.	5/9/143
..	..	..	..	..	Jorhat (16)	..	..	Mezenga T.E.	5/9/144
..	..	..	..	..	Jorhat (15)	..	..	Bokaholla T.E.	5/9/145
..	..	..	..	..	Mariani (14)	..	..	Dholi T.E.	5/9/146
..	..	..	..	..	Mariani (6)	..	..	Rongajan T.E.	5/9/147
..	..	..	..	..	Mariani (9)	..	..	Barsaikata T.E.	5/9/148
..	..	..	..	..	Mariani (10)	..	..	Kharikotia T.E.	5/9/149

Police Station : TITABAR (5/9)

VILLAGE

AMENITIES AND

Location Code	Name of the Village	Total area of the village (in acres)	Amenities available within the village						Staple food
			Educational	Medical	Power supply	Drinking water	Communications	Postal & telegraph	
1	2	3	4	5	6	7	8	9	10
5/9/150	Kasojan T.E.	298	..	..	..	TK	PR,KR,T	..	Rice & Wheat
5/9/151	Letekujan T.E.	636	Pr. S(1)	H(1)	..	TK	PR,KR	..	Rice & Wheat
5/9/152	Chamguri T.E.	268	Pr. S(1)	..	..	TK	PR,KR	..	Rice & Wheat
5/9/153	Rongdoi T.E.	N.A.	..	..	..	TK	KR	..	Rice
5/9/154	Bijulijan T.E.	300	..	..	E	TK,TW	KR	..	Rice
5/9/155	Gobindapur T.E.	1,000	..	D(1)	E	TK,TW	KR	..	Rice
5/9/156	Kuhiarbari T.E.	82	..	..	..	TK	KR	..	Rice
5/9/157	Syedbari T.E.	268	..	..	..	TK,TW	KR	PO	Rice
5/9/158	Birinajan T.E.	55	..	..	..	TK	KR	..	Rice
5/9/159	Hirajan T.E.	52	..	..	..	TK	KR	..	Rice
5/9/160	Dafalating T.E.	N.A.	..	.	..	TK	KR	..	Rice
5/9/161	Borholla T.E	1,219	Pr. S(2), Mid. S(1)	H(1)	..	TW	KR	P&TO	Rice & Wheat
5/9/162	Gorjan T.E.	153	..	H(1)	..	TK,TW	KR	PO	Rice
5/9/163	Kalapani T.E.	360	Pr. S(1)	H(1)	..	TW	KR	..	Rice
5/9/164	Rajabari T.E.	510	Pr. S(2)	H(1) MCW(1)	..	W,TK	KR	..	Rice & Wheat
5/9/165	Tipomia T.E.	250	..	H(1)	..	TK	KR	..	Rice
5/9/166	Madhabpur T.E.	N.A.	..	..	..	W	KR	..	Rice
5/9/167	Basabari T.E.	702	Pr. S(1)	H(1)	..	TK,TW	KR	..	Rice
5/9/168	Charaipani T.E.	N.A.	Pr. S(2)	HC(1)	E	W,TK,TW	PR,KR	..	Rice
5/9/169	Hatipara T.E.	600	Pr. S(1)	..	..	T	KR	..	Rice & Wheat
5/9/170	Bandarchalia T.E.	942	Pr. S(1)	H(1)	..	T	KR	TO	Rice & Wheat
5/9/171	Swarnapur T.E.	407	Pr. S(1)	H(1)	..	TW	KR	..	Rice & Wheat
5/9/172	Hingirijan T.E.	679	..	..	..	TK	KR	..	Rice
5/9/173	Gohainjan T.E	526	Pr. S(1)	..	..	TK,TW	KR	PO	Rice
5/9/174	Annapurna F.V.	47	Pr. S(1)	..	..	TK,R	KR	..	Rice & Wheat
5/9/175	Kakadonga Half a Mile Belt	1,690	Pr. S(2)	..	..	TK,R	KR	..	Rice & Wheat
5/9/176	Kakadonga F.V.	1,790	Pr. S(4)	..	..	TK,R	KR	..	Rice & Wheat
TOTAL FOR THE POLICE STATION		93,444	Pr. S(174), Mid. S(22), Sec. S(4), C(1)	D(7), H(15), MCW(9), HC(4)	E(15)	T(3),W(30), TK(136), TW(90), R(20),F(1), O(2)	PR(42), KR(167), R(1), T(9)	PO(28), TO(8)	

DIRECTORY

Police Station : TITABAR (5/9)

LAND USE

Land use (i.e. area under different types of land use in acres, rounded to the nearest unit)					Nearest town and distance in Km	Day or days of the market, Hat, if any held in the village	Remarks including any place of religious, historical, archaeological interest	Name of the village	Location Code
Forest	Irrigated	Un-irrigated	Cultivable waste	Area not available for cultivation					
11	12	13	14	15	16	17	18	2	1
..	..	218	8	72	Mariani (13)	Friday	..	Kasojan T.E.	5/9/150
..	..	517	5	114	Mariani (8)	Saturday	..	Letekujan T.E.	5/9/151
..	..	202	..	66	Mariani (10)	..	..	Chamguri T.E.	5/9/152
..	..	..	..	..	Mariani (9)	..	..	Rongdoi T.E.	5/9/153
..	..	262	..	38	Mariani (10)	Friday	..	Bijulijan T.E.	5/9/154
200	..	337	163	300	Mariani (11)	Friday	..	Gobindapur T.E.	5/9/155
..	..	50	3	29	Jorhat (26)	..	..	Kuhiarbari T.E.	5/9/156
13	T(125) TK(125)	100	10	20	Jorhat (27)	Friday	..	Syedbari T.E.	5/9/157
..	..	24	17	14	Jorhat (26)	..	..	Birinajan T.E.	5/9/158
..	..	40	..	12	Jorhat (30)	..	..	Hirajan T.E.	5/9/159
..	..	..	..	..	Jorhat (35)	..	..	Dafalating T.E.	5/9/160
..	..	948	3	268	Jorhat (39)	Sunday	..	Borholla T.E.	5/9/161
..	..	101	5	47	Jorhat (39)	Saturday	..	Gorjan T.E.	5/9/162
..	T(57) C(50) TW(7)	152	108	43	Jorhat (47)	Saturday	..	Kalapani T.E.	5/9/163
..	..	257	8	245	Jorhat (30)	Saturday	..	Rajabari T.E.	5/9/164
..	..	203	..	47	Jorhat (32)	Saturday	..	Tipomia T.E.	5/9/165
..	..	..	..	..	Jorhat (30)	..	..	Madhabpur T.E.	5/9/166
..	..	552	83	67	Jorhat (25)	Saturday	..	Basabari T.E.	5/9/167
..	..	..	..	..	Jorhat (21)	Friday	..	Charaipani T.E.	5/9/168
148	T(52) C(52)	220	130	50	Jorhat (29)	Friday	..	Hatipara T.E.	5/9/169
..	..	460	122	360	Jorhat (28)	Tuesday	..	Bandarchalia T.E.	5/9/170
..	..	287	..	120	Jorhat (28)	Saturday	..	Swarnapur T.E.	5/9/171
..	..	301	138	240	Jorhat (24)	Friday	..	Hingirijan T.E.	5/9/172
..	..	322	..	204	Jorhat (25)	..	..	Gohainjan T.E.	5/9/173
..	..	20	7	20	Jorhat (45)	Sunday	..	Annapurna F.V.	5/9/174
..	..	1,540	100	50	Jorhat (46)	Sunday	..	Kakadonga Half a Mile Belt	5/9/175
..	..	1,500	187	103	Jorhat (46)	Sunday	..	Kakadonga F.V.	5/9/176
394	T(2,451) C(1,541), TK(761), TW(24), R(125)	65,383	8,124	17,092				TOTAL FOR THE POLICE STATION	

TOWN DIRECTORY

KEY TO THE CODES

USED FOR THE ENTRIES IN THE TOWN DIRECTORY

Statement I		
Col. 5	M	Municipality
	TC	Town Committee
	NM	*Non-Municipal/Non-Town Committee*
Statement II		
Col. 13	R	River
Statement IV		
Col. 3	PR	Pucca Road
	KR	Kutcha Road
Col. 4	KD	Kutcha Drainage
	OSD	Open Surface Drains
Col. 8	WB	Wheel Barrows
	HL	Head Loads
	ST	Septic Tank Latrines
Col. 9	TW	Tube-well Water
	R	River
	OHT	Over Head Tank
	W	Well Water
	TK	Tank Water
Statement V		
Col. 3	D	Dispensaries
	H	Hospitals
	TBC	T.B. Clinics
	FC	Family Planning Centres
	O	Others
Col. 5	A	Arts Colleges
	AS	Arts and Science Colleges
	C	Commerce Colleges
	PGT	Post-Graduate Training Colleges
	L	Law Colleges
	ASC	Arts, Science & Commerce Colleges
	AC	Arts & Commerce Colleges
Col. 9	Type	Typewriting
	Sh. Type	Shorthand & Typewriting

TOWN DIRECTORY

STATEMENT—I

STATUS, GROWTH HISTORY AND FUNCTIONAL CATEGORY

Sl. No.	Name of Town	Location Code No	Name of P.S.	Civic Administration Status in 1970	Population of the Town at the Censuses of								Functional Category	
					1901	1911	1921	1931	1941	1951	1961	1971	1961 Census	1971 Census
1	2	3	4	5	6	7	8	9	10	11	12	13	14	15
1	*Amguri*	5/V	Amguri	TC	..	..	..	..	..	..	..	2,496	..	Trade and Commerce-cum-Services
2	*Dergaon	5/I	Dergaon	TC	..	..	..	..	..	..	7,802	9,972	Services	Services
3	Golaghat	5/1I	Golaghat	M	2,359	2,236	3,655	4,688	5,470	8,283	14,699	18,590	Services	Services-cum-Trade and Commerce
4	Jorhat	5/III	Jorhat	M	2,899	5,231	6,626	8,334	11,664	16,164	24,953	30,247	Services	Trade and Commerce-cum-Services
5	*Mariani	5/IV	Mariani	NM	..	..	..	..	..	..	9,235	15,054	Transport	Transport-cum-Trade and Commerce
6	*Moranhat*	5/IX	Moranhat	TC	..	..	..	..	..	..	..	2,524	..	Trade and Commerce-cum-Industry
7	Nazira	5/VII	Nazira	TC	..	2,583	2,632	3,484	3,436	4,250	4,910	5,550	Industry-cum-Services-cum-Primary activities.	Trade and Commerce-cum-Industry
8	Sibsagar	5/VI	Sibsagar	M	5,712	5,764	5,329	6,669	7,559	10,622	15,106	27,426	Services	Industry-cum-Services
9	*Sonari*	5/VIII	Sonari	TC	..	..	..	..	..	..	..	2,438	..	Trade and Commerce

Note: 1. Towns treated as such for the first time in 1961 Census which continue as towns in 1971 Censns are shown with an asterisk (*) on their left.

2. Towns treated as such for the first time in 1971 Census are printed in italics.

TOWN DIRECTORY

STATEMENT—II

PHYSICAL ASPECTS AND LOCATION, 1969

Sl. No.	Name of Town	Physical Aspects				Name of & Road Distance (Km) from							
		Altitude (in metres)	Annual rainfall (in mm)	Temperature (in centigrade)		Nearest City with population of one lakh or more	State Headquarters	District Headquarters	Subdivisional Headquarters/ Police Station Headquarters	Railway Station	Bus route	Navigable river/canal (if within 10 Kms.)	Seaport (if within 50 Kms.)
				Maximum	Minimum								
1	2	3	4	5	6	7	8	9	10	11	12	13	14
1	Amguri	..	2,504.3	36.6	6.8	Gauhati (342)	Shillong (409)	Jorhat (34)	Sibsagar/Amguri (31) (0)	Amguri (0)	Amguri (0)	..	..
2	Dergaon	..	1,524.0	36.6	6.8	Gahuati (281)	Shillong (349)	Jorhat (27)	Golaghat/Dergaon (25) (0)	Barua-Bamun gaon (5)	Dergaon (0)	..	..
3	Golaghat	..	2,504.3	36.6	6.8	Gauhati (306)	Shillong (374)	Jorhat (52)	Golaghat/Golaghat (0) (0)	Golaghat (0)	Golaghat (0)	..	..
4	Jorhat	..	2,504.3	36.6	6.8	Gauhati (308)	Shillong (376)	Jorhat (0)	Jorhat/Jorhat (0) (0)	Jorhat town (0)	Jorhat (0)	Brahmaputra (R)	..
5	Mariani	..	2,195.1	36.6	6.8	Gauhati (318)	Shillong (387)	Jorhat (11)	Jorhat/Mariani (11) (0)	Mariani (0)	Mariani (0)	..	..
6	Moranhat	..	2,504.3	36.6	6.8	Gauhati (403)	Shillong (472)	Jorhat (97)	Sibsagar/Moranhat (42) (0)	Moranhat (0)	Moranhat (0)	..	..
7	Nazira	..	2,043.2	36.1	6.8	Gauhati (377)	Shillong (446)	Jorhat (70)	Sibsagar/Nazira (16) (0)	Nazira (0)	Nazira (0)	..	..
8	Sibsagar	97	2,504.3	36.6	6.8	Gauhati (363)	Shillong (430)	Jorhat (55)	Sibsagar/Sibsagar (0) (0)	Sibsagar (0)	Sibsagar (0)	..	..
9	Sonari	..	2,260.0	36.6	6.8	Gauhati (406)	Shillong (475)	Jorhat (100)	Sibsagar/Sonari (45) (0)	Bhojo (5)	Sonari (0)	..	..

Data on rainfall and temperature for Sibsagar town have been used for other towns also.
Source : (1) Municipal Board/Town Committee and (2) State Road Transport Corporation, Assam

TOWN DIRECTORY

STATEMENT—III

MUNICIPAL FINANCE, 1968-69

Sl. No.	Name of Town	RECEIPT (Rs. '00)						EXPENDITURE (Rs. '00)							
		Receipt through taxes etc.	Revenue derived from Municipal properties and powers apart from taxation	Govt. grant	Loan	Advance	Other sources	Total Receipt	General Administration	Public Safety	Public Health and Conveniences	Public Works	Public Institutions	Others	Total Expenditure
1	2	3	4	5	6	7	8	9	10	11	12	13	14	15	16
1	Amguri	262	98	203	..	..	18	581	244	43	150	165	4	47	653
2	Dergaon	393	155	219	..	..	5	772	161	59	119	150	..	155	644
3	Golaghat	1,496	876	743	..	..	217	3,332	378	764	643	825	23	389	3,022
4	Jorhat	2,503	1,511	961	..	..	241	5,216	587	484	2,887	870	29	503	5,360
5	Mariani		N I L												
6	Moranhat	195	..	269	..	23	8	495	176	32	40	105	1	22	376
7	Nazira	194	49	189	..	..	28	460	116	52	78	62	1	107	416
8	Sibsagar	2,015	883	825	1,243	77	5,313	10,356	463	321	5,067	..	27	4,478	10,356
9	Sonari	396	181	75	..	..	..	652	55	..	164	110	..	14	343

Source:—Data Supplied by the Chairman Municipal Board/Town Committee

TOWN DIRECTORY

STATEMENT—IV

CIVIC AND OTHER AMENITIES, 1969

Sl. No.	Name of Town	Road length (in km,)	System of sewerage/ drainage	No. of Latrines			Method of disposal of night-soil	Protected Water Supply		Fire fighting Service	Electrification (No. of Connections)				
				Water borne	Service	Others		Source	Capacity		Domestic	Industrial	Commercial	Road lighting (points)	Others
1	2	3	4	5	6	7	8	9	10	11	12	13	14	15	16
1	Amguri	PR3.2 KR4.0	KD	36	750	..	WB	TW	..	..	182	5	187	98	..
2	Dergaon	38.0	KD	NA	NA	NA	WB	TW	..	YES	570	5	12	282	..
3	Golaghat	30.0	KD	103	1,050	..	WB	R/OHT	77,000 Gallons	YES	969	17	7	396	17
4	Jorhat	38.5	KD/ OSD	957	2,543	..	WB	R/OHT	325,800 Gallons	YES	4,888	195	114	544	35
5	Mariani	4.0	KD	..	1,200	14	HL	W	..	YES	173	9	2	29	..
6	Moranhat	7.0	KD	50	..	700	ST	W/TK	..	..	25	13	126	33	..
7	Nazira	7.1	KD	78	365	..	HL	TK	..	..	205	5	2	97	..
8	Sibsagar	20.4	OSD	NA	NA	NA	WB	OHT	50,000 Gallons	YES	1,609	36	19	1	4
9	Sonari	5.0	KD	..	30	300	HL	OHT	30,000 Gallons	..	123	9	6	48	3

N.A. Means Not Available

Source: 1. Data Supplied by the Chairman, Municipal Board/Town Committee
2. Data on Electrification not Supplied by above Authorities have been collected from the Chief Commercial Officer, A.S.E.B., Gauhati

TOWN DIRECTORY

STATEMENT—V

MEDICAL, EDUCATIONAL, CULTURAL AND RECREATIONAL FACILITIES, 1969

(Figures indicate No. of Units)

Sl. No.	Name of Town	Medical Facilities		Educational Facilities									Recreational & Cultural Facilities			
		Hospitals Dispensaries/T.B. Clinics/ Health Centres/ Nursing Homes/ Family Planning Centres/ Others	Beds in Medical Institutions Noted in Col. No.3	Arts/ Science/ Commerce Colleges	Medical Colleges	Engineering Colleges	Polytechnics	Recognised Shorthand, Typewriting and other Vocational Training Institutes	Higher Secondary or Secondary Schools	Junior Secondary/ Middle Schools	Primary Schools	Others	Stadia	Auditoria/ Drama Halls	Cinemas	Public Libraries including reading rooms
1	2	3	4	5	6	7	8	9	10	11	12	13	14	15	16	17
1	Amguri	..	..	A(1)	..	..	..	Type (1)	2	..	4	..	..	1	1	..
2	Dergaon	D(1)	..	A(1)	..	..	..	Sh.Type(1)	3	3	6	..	..	..	1	4
3	Golaghat	H(1) TBC(1)	69 ..	AS(1) A(1)	..	..	..	Type (2) Sh.Type(1)	5	1	7	..	..	2	1	2
4	Jorhat	H(2) FC(1)	245 ..	A(2) C(1) PGT(1) L(1)ASC(1)	.	1	..	Type (3)	11	2	20	1	1	3	3	2
5	Mariani	D(1)	..	AC(1)	..	..	.	Type (1)	3	..	5	..	..	1	1	..
6	Moranhat	D(1)	..	A(1)	.	..	..	Type (1)	2	1	3	1	..	1	..	..
7	Nazira	D(1)	5	..	..	..	..	Type (1)	1	1	5	2	..	1	1	1
8	Sibsagar	H(1) TBC(1) O(1)	80	A(2) C(1)	..	..	3	Type (3)	8	6	14	..	..	1	2	3
9	Sonari	D(1)	2	..	..	..	..	Type (1)	1	..	2	..	..	..	..	..

Source: 1 Data Supplied by the Chairman, Municipal Board/Tourn Committees
2. Data for Col 3 & 4 not Suyplied by above Authorities have been collected from the D.H.S., Assam
N.A. means Not Available

TOWN DIRECTORY

STATEMENT—VI

TRADE, COMMERCE, INDUSTRY AND BANKING, 1969

Sl. No.	Name of Town	Names of three most important commodities imported			Names of three most important commodities exported			Names of three most important commodities manufactured			Number of Banks	Number of Agricultural Credit Societies	Number of Non-Agricultural Credit Societies	Remarks
		1st	2nd	3rd	1st	2nd	3rd	1st	2nd	3rd				
1	2	3	4	5	6	7	8	9	10	11	12	13	14	15
1	Amguri	Medicine	Cloth	Dal	Tea	Timber	..	..	..	..	1	..	..	..
2	Dergaon	Wheat	Cloth	Medicine	Flour	Mustard seeds	..	Flour	Mustard Oil	..	1	..	..	..
3	Golaghat	Sugar	Pulses	Salt	Tea	..	..	..	...	..	2	..	1	...
4	Jorhat	Pulses	Fine Cloth	Sugar	Tea	Endi Muga	Timber	Cane furniture	Wooden furniture	..	6	..	..	..
5	Mariani	Cloth	Spices	Sugar	Tea	Rice	..	Plywood	Wooden furniture	Sleeper	1	..	..	..
6	Moranhat	Wheat	Pulses	Sugar	Tea	Betelnut	..	Edible Oil	Flour	Soap	1	1	2	..
7	Nazira	Medicine	Motor Parts	Petroleum	Tea	..	..	..	..	..	1	..	..	..
	Sibsagar	Machinery Parts	Wheat	Cloth	Crude oil	Tea	..	Flour	Furniture	..	3	..	10	..
	Sonari	Cloth	Foodstuff	Kerosene	Tea	..	..	..	..	..	..	..	..	.

Source:—Data Supplied by the Chairman Municipal Board/Town Committee

TOWN DIRECTORY

STATEMENT—VII

POPULATION BY RELIGION, 1971

Sl. No.	Name of Town	RELIGIOUS COMMUNITIES												Other Religions and Persuasions		Religion not stated	
		Buddhists		Chris-tians		Hindus		Muslims		Jains		Sikhs					
		M	F	M	F	M	F	M	F	M	F	M	F	M	F	M	F
1	2	3	4	5	6	7	8	9	10	11	12	13	14	15	16	17	18
1	Amguri	..	..	6	3	1,425	956	69	17	7	1	7	5	..	..	..	..
2	Dergaon	9	13	274	205	5,016	3,144	667	545	24	28	32	15	..	..	..	..
3	Golaghat	4	5	352	395	8,304	6,065	1,742	1,411	48	29	136	99	..	..	..	..
4	Jorhat	2	..	35	24	15,402	9,947	2,601	1,705	111	69	197	154	..	..	..	..
5	Mariani	72	72	65	44	7,999	5,939	47	290	59	26	31	30	..	..	..	..
6	Moranhat	1	..	..	..	1,265	908	171	158	..	..	12	9	..	..	..	..
7	Nazira	5	3	12	15	2,341	1,852	695	602	4	..	14	7	..	..	..	..
8	Sibsagar	14	8	133	119	12,523	8,157	3,489	2,794	16	7	103	63	..	..	..	..
9	Sonari	.	..	16	11	1,436	859	47	33	..	..	17	19	..	..	..	..

PART X-B

PRIMARY CENSUS ABSTRACT

NOTE

PRIMARY CENSUS ABSTRACT

The Primary Census Abstract presents basic informations on area, number of occupied residential houses, number of households, total population belonging to scheduled castes and scheduled tribes by sex, working population classified into nine industrial categories and non-working population by sex for the district, police stations, urban agglomerations, towns, villages, urban wards and urban enumerator's, blocks.

Definitions of Town and Urban Agglomeration

The definitions of Town have already been given in the note for Town Directory. Besides the recognised towns, there are other urbanised areas which do not qualify to be treated as towns. The concepts of Urban Outgrowth and Urban Agglomeration were developed at the 1971 census to cover such areas. It is found that in serveral areas around a core city or town have come up fairly large urbanised and well recognised railway colonies, university campuses, military camps, etc. It is not realistic to treat such areas lying outside the statutory limits of the town as rural units and at the same time each such individual area by itself may not satisfy the population limit to qualify to be treated as an individual urban unit. Such areas which are known as Urban Outgrowths deserve to be reckoned along with the main town or city and the continuous spread including such urban outgrowths would deserve to be treated as an integrated urban area what is being called Urban Agglomeration at the 1971 census.

In Assam four such urban agglomerations have been recognised. They are Gauhati, Jorhat, Bongaigaon and Dhubri. Gauhati urban agglomeration which is in Kamrup district has been formed with Gauhati municipality and its outgrowths, Pandu town and its outgrowths and Kamakhya town.

Definition of Village

In the plains districts where most of the areas have been cadastrally surveyed the cadastral village has been taken as a village for census. In the non-cadastral pockets like 'char' and forest areas of the plains a village is taken to be a 'gaon' or 'gram' together with its adjacent 'tolas' or 'paras' etc. In the hill districts a village has been taken to be a collection of houses bearing a separate name and situated within certain boundaries traditionally recognised by the villagers. Tea gardens with their housing colonies of the staff and workers are treated as villages. Settlements made by the forest department within the forest reserves which are commonly known as forest villages are also taken as villages.

Area

Column 2 of the Primary Census Abstract indicates the units for which the figures are presented. Column 4 furnishes the area of each of the units in square kilometer. The area of he district is as furnished by : he Surveyor General of India. The areas of the police stations are obtained from the State Directorate of Survey, while those for the urban units are collected from the respective local authorities. The village area figures are as gathered by the enumerators during Housenumbering and Houselisting operations in September-October 1970. In case of cadastral villages t he enumerators were instructed to collect the figures from the local revenue officials. The area figures of non-cadastral villages are estimates based on loca knowledge.

Residential Census Houses and Households

Columns 5 and 6 of the Primary Census Abstract present the figures of total number of residential census houses as also the number of households.

A census house is a building or a part of a building having a separate main entrance from the road or common courtyard or staircase etc., used or recognised as a separate unit. It may be inhabited or vacant. It may be used for residential or non-residential purposes or both. A building is generally a single structure, but sometimes made up of more than one component unit, which are used or likely to be used as dwellings or establishments such as shops, workshops, factories, godowns or in combination with any of these such as shop-cum-residence or workshop-cum-residence. A household is a group of persons who commonly live together and would take their meals from a common kitchen unless the exigencies of work prevented any of them from doing so. There may be household of persons related by blood or household of unrelated persons ; the latter are boarding houses, hotels, orphanages etc., which are called institutional households. For more details on these definitions attention is invited to the instructions to enumerators for filling up the Houselist and Establishment Schedule which are reproduced in the Part II-A—General Population Table, 1971 Census.

Houseless and Institutional Population

Houseless and Institutional Population has not been separately shown in the Primary Census Abstract. Houseless persons are those who have no fixed place of residence and no regular house to live in and include such persons as beggars, sadhus, nomads vagrants, vagabonds, etc. and also the population living in boats plying on rivers. Institutional Population includes the inmates of such institutions as hostels, boarding houses, hotels, sanatoria, jails, asylums, hospitals, ashrams, etc. where group of unrelated persons stay together.

Scheduled Castes and Scheduled Tribes

The population figures of scheduled castes and scheduled tribes by sex are given in the columns 10 to 15 of the Primary Census Abstract.

Each enumerator was furnished with a list of scheduled castes and scheduled tribes applicable to the state under the Scheduled Castes and Scheduled Tribes List Modification Order, 1956. He was instructed to record a person as belonging to scheduled caste or scheduled tribe only when the name of the scheduled caste or scheduled tribe as returend by the person found a place in the list. If the person belonging to a scheduled caste or scheduled tribe returned his caste or tribe by any synonym or generic name of the caste or tribe not mentioned in the list he was not eligible to be entered as a scheduled caste or tribe. Similarly if a person merely claimed to be a scheduled caste or scheduled tribe, but did not belong to any of the listed communities applicable to the area, he would not be recognised as a scheduled caste or scheduled tribe.

The scheduled castes and scheduled tribes in Assam as listed in the Scheduled Castes and Scheduled Tribes List Modification Order, 1956 are given at the end of this chapter.

Literacy and Education

Columns 16 to 18 of the Primary Census Abstract give the number of literate and educated persons for each unit.

The test for literacy as laid down in the instructions to enumerators for the 1971 census was as follows :—

A person who can both read and write in any language with understanding is to be taken as literate. A person who can merely read but cannot write is not to be treated as literate. The test for reading is the ability to read a portion of the Instruction Booklet for Enumerators. The test for writing is the ability to write a simple letter. Children aged 4 and below were treated as illiterate.

The test for education was that the person should have passed a recognised written examination or examinations as proof of an educational level attained. The highest examination passed was taken as the level for education.

Workers and Non-workers

Columns 19 to 54 of the Primary Census Abstract present the economic activity of the population. The population is first divided into workers (columns 19-21) and non-workers (columns 52-54) and then the workers are classified into nine broad industrial catergories as follows :

(i) Cultivators, (ii) Agricultural Labourers, (iii) Livestock, Forestry, Fishing, Hunting and Plantations, Orchards and allied activities,

(iv) Mining and Quarrying, (v)(a) Manufacturing, Processing, Servicing and Repairs Household Industry (v)(b) Manufacturing, Processing, Servicing and Repairs—other than Household Industry, (vi) Construction, (vii) Trade and Commerce, (viii) Transport, Storage and Communications and (ix) Other Services.

The definition of workers and non-workers as adopted in the 1971 census is different from that of the last census. At the 1971 census, every individual was required to declare himslf what according to him was his main activity. All persons got themselves divided into two broad streams of main activity namely, (i) as workers and (ii) non-workers according as the type of main activity that the persons returned themselves as engaged in mostly. If the answer indicated that an individual was an economically active worker, he or she was classified as working as a cultivator or as an agricultural labourer, or at household industry or in other work such as forestry, mining, manufacturing, trade, transport, services. etc. If a person returned himself/herself basically as not engaged in any economic activity such a person was required to state if he or she was engaged in household duties or was a student, retired person or a rentier, a dependent, a beggar or vagrant, inmate of a charitable institution or other non-worker such as a person who was mostly unemployed.

The definition of worker adopted for the 1971 census is given below :—

A worker is a person whose main activity is participation in any economically productive work by his physical or mental activity. Work includes not only actual work but effective supervision and direction of work.

The reference period is one week prior to the date of enumeration in case of regular work. If a person had participated in any regular work on any one of the days during this reference period and this has been returned as his main activity, the person was categorised accordingly. A person who normally works but had been absent from his regular work during the reference period on account of illness, travel, strike, etc. is regarded as engaged in regular work in which he/she otherwise would have been employed but for his/her temporary absence. Persons under training such as apprentices with or without stipend or wages are considered as economically active and recorded as working. A person who has merely been offered work but has not actually joined it, is not treated as engaged in work. For seasonal work like cultivation, livestock keeping, plantations etc., a person's main activity was ascertained with reference to the work normally attended to by him in course of the last one year.

Cultivator

For purposes of the census a person is working as cultivator if he or she is engaged in cultivation by oneself or by supervision or direction in one's capacity as the owner or lessee of land held from government or as a tenant of land held from private persons or institution for payment of money, kind or share.

Cultivation involving ploughing, sowing and harvesting and production of cereals and millet crops such as wheat, paddy, jower, bajra, ragi etc., and pulses, raw jutes and kindered fibre crop, cotton, etc., and other crops such as sugar-cane, groundnuts, tapioca etc., and does not include fruit growing, vegetable growing or keeping orchards or groves or working on plantations like tea, coffee, rubber, cinchona and other medicinal plantations.

Agricultural Labourer

A person who works in another person's land for wages in money, kind or share is regarded as an agricultural labourer. He has no risk in the cultivation but he merely works in another person's land for wages. The labourer could have no right of lease or contract on land on which he works.

Household Industry

A household industry is defined as an industry conducted by the head of the household himself/herself and/or mainly by the members of the household within the village in rural areas and only within the premises of the house where the household lives in urban areas. The industry should not be run on the scale of registered factory. The main criterion of the household industry is the participation of one or more members of a household. A household industry should relate to production, processing, servicing, repairing or making and selling but not merely sellig of goods. It does not include professions such as that of a pleader, doctor, barbar, musician, dancer, waterman, dhobi, astrologer etc.

Other Workers

If a person engages himself in any other work which is not cultivation, agricultural labour or household industry he is treated as engaged in other work. Other workers include factory workers, those working in trade or transport, all government servants, municipal employees, teachers, mining workers, political or social workers, building labourers etc. In effect all types of economic activity not covered by cultivation, agricultural labour or household industry come under this residual category.

List of Scheduled Castes and Scheduled Tribes in Assam

The Scheduled Castes and Scheduled Tribes in Assam as listed in the Scheduled Castes and Scheduled Tribes List Modification Order, 1956 are noted below. It may be noted that Scheduled Castes are recognised only among Hindus and Sikhs while the members of Scheduled Tribes may belong to any religion.

Scheduled Castes in Assam

Throughout the State :—

1. Bansphor
2. Bhuinmali or Mali
3. Brittial-Bania or Bania
4. Dhupi or Dhobi
5. Dugla or Dholi
6. Hira
7. Jalkeot
8. Jhalo, Malo or Jhalo-Malo
9. Kaibartta or Jaliya
10. Lalbegi
11. Mahara
12. Mehtar or Bhangi
13. Muchi or Rishi
14. Namasudra
15. Patni
16. Sutradhar

Scheduled Tribes in Assam

I. In the Autonomous Districts :—

1. Chakma
2. Dimasa (Kachari)
3. Garo
4. Hajong
5. Hmar
6. Khasi and Jaintia (including Khasi, Synteng or Pnar, War, Bhoi or Lyngngam)
7. Any Kuki Tribes, including :—
   - (i) Biate or Biete
   - (ii) Changsan
   - (iii) Chongloi
   - (iv) Doungel
   - (v) Gamalhou
   - (vi) Gangte
   - (vii) Guite
   - (viii) Hanneng
   - (ix) Haokip or Haupit
   - (x) Haolai
   - (xi) Hengna
   - (xii) Hongsungh
   - (xiii) Hrangkhawal or Rangkhol
   - (xiv) Jongbe
   - (xv) Khawchung
   - (xvi) Khawathlang or Khothalon
   - (xvii) Khelma
   - (xviii) Kholhou
   - (xix) Kipgen
   - (xx) Kuki
   - (xxi) Lengthang
   - (xxii) Lhangum
   - (xxiii) Lhoujem
   - (xxiv) Lhouvun
   - (xxv) Lupheng
   - (xxvi) Mangjel
   - (xxvii) Misao
   - (xxviii) Riang
   - (xxix) Sairhem
   - (xxx) Selnam
   - (xxxi) Singson
   - (xxxii) Sitlhou
   - (xxxiii) Sukte
   - (xxxiv) Thado
   - (xxxv) Thangngen
   - (xxxvi) Uibuh
   - (xxxvii) Vaiphei
8. Lakher
9. Man (Tai-Speaking)
10. Any Mizo (Lushai) Tribes
11. Mikir
12. Any Naga Tribes
13. Pawi
14. Synteng

II. In the Tribal Areas other than the Autonomous Districts :—

All Tribes of North-East Frontier Agency including :—

1. Abor
2. Aka
3. Apatani
4. Dafla
5. Galong
6. Khampti
7. Khowa
8. Mishmi
9. Momba
10. Any Naga Tribes
11. Sherdukpen
12. Singpho

III. In the state of Assam excluding the Tribal Areas :—

1. Barmans in Cachar
2. Boro-Borokachari
3. Deori
4. Hojai
5. Kachari including Sonwal
6. Lalung
7. Mech
8. Miri
9. Rabha

The following abbreviations are used in the Primary Census Abstract for facility of presentation.

'P' Persons
'M' Males | Appearing above the column numbers.
'F' Females

'NA' Not Available.

Sl. No	District/Subdivision/Police Station/ Urban Agglomeration/Town	Total Rural Urban	Area in Km²	No of Occupied Residential Houses	No. of Households	Total Population (including institutional and houseless population)		
						P	M	F
(1)	(2)	(3)	(4)	(5)	(6)	(7)	(8)	(9)
	SIBSAGAR DISTRICT	T	8,989 0	317,395	318,085	1,837,389	974,419	862,970
		R	8,891 9	288,339	289,000	1,682,665	884,677	797,988
		U	97 1	29,056	29,085	154,724	89,742	64,982
	Golaghat Subdivision	T	3,540 7	93,532	93,905	536,608	284,866	251,742
		R	3,528 4	88,352	88,719	508,046	268,258	239,788
		U	12 3	5,180	5,186	28,562	16,608	11,954
1.	Bokakhat P S.	R	660 5	11,741	11,741	64,144	34,241	29,903
2.	Dergaon P S	T	735 6	22,213	22,343	128,421	68,479	59,942
		R	730 7	20,210	20,340	118,449	62,457	55,992
		U	4 9	2,003	2,003	9,972	6,022	3,950
	I. Dergaon (T C)	U	4 92	2,003	2,003	9,972	6,022	3,950
3.	Golaghat P S.	T	1,256 2	45,900	46,117	261,858	138,334	123,524
		R	1,248 8	42,723	42,934	243,268	127,748	115,520
		U	7 4	3,177	3,183	18,590	10,586	8,004
	II. Golaghat (M)	U	7 38	3,177	3,183	18,590	10,586	8,004
4.	Sarupathar P.S	R	888 4	13,678	13,704	82,185	43,812	38,373
	Jorhat Subdivision	T	2,859 3	112,123	112,141	646,445	342,842	303,603
		R	2,793 9	96,038	96,044	560,717	293,536	267,181
		U	65.4	16,085	16,097	85,728	49,306	36,422
5.	Majuli P S	R	924.6	12,668	12,668	93,618	49,615	44,003
6.	Jorhat P S	T	593 1	39,004	39,016	219,274	118,556	100,718
		R	529 1	25,875	25,881	148,600	77,903	70,697
		U	64 0	13,129	13,135	70,674	40,653	30,021
	Jorhat Urban Agglomeration	U	64 01	13,129	13,135	70,674	40,653	30,021
	III. Jorhat (M)	U	4 95	5,488	5,494	30,247	18,348	11,899
	Outgrowths							
	(i) Atilagaon	U	0 84	1,343	1,343	5,761	3,346	2,415
	(ii) Kamalabaria gaon	U	1 34	247	247	866	451	415
	(iii) Senchoa gaon	U	4 37	710	710	4,122	2,608	1,514
	(iv) Chekonidhara	U	6 84	521	521	2,667	1,478	1,189
	(v) Sarbaibondha	U	3 23	435	435	2,587	1,375	1,212
	(vi) Kamalabaria N.C.	U	0 55	181	181	1,044	555	489
	(vii) Bahotia	U	3 23	257	257	1,759	968	791
	(viii) Sonarigaon	U	1 05	625	625	3,502	1,832	1,670
	(ix) Barbheta Chapari	U	1 67	162	162	850	469	381
	(x) Sowdang	U	13 53	528	528	2,540	1,328	1,212
	(xi) Kumar Kaibartta	U	1 75	492	492	2,524	1,367	1,157
	(xii) Toklai Chah Bagicha	U	3 12	351	351	1,723	952	771
	(xiii) Cinnamara Grant	U	8 81	523	523	2,624	1,384	1,240
	(xiv) Gohain Tekelagaon	U	2,33	291	291	1,828	990	838

PRIMARY CENSUS ABSTRACT

Scheduled Castes			Scheduled Tribes			Literate and Educated Persons		
P (10)	M (11)	F (12)	P (13)	M (14)	F (15)	P (16)	M (17)	F ((18)
86,120	44,995	41,125	125,311	63,982	61,329	672,766	431,843	240,923
78,794	41,128	37,666	124,799	63,646	61,153	578,488	372,574	205,914
7,326	3,867	3,459	512	336	176	94,278	59,269	35,009
25,697	13,499	12,198	39,626	20,439	19,187	178,045	114,415	63,630
25,058	13,173	11,885	39,459	20,315	19,144	160,609	103,367	57,242
639	326	313	167	124	43	17,436	11,048	6,388
3,333	1,670	1,663	4,219	2,202	2,017	16,706	10,939	5,767
10,659	5,587	5,072	16,533	8,460	8,073	48,634	31,340	17,294
10,160	5,337	4,823	16,386	8,344	8,042	42,553	27,206	15,347
499	250	249	147	116	31	6,081	4,134	1,947
499	250	249	147	116	31	6,081	4,134	1,947
11,114	5,928	5,186	15,217	7,916	7,301	85,613	55,010	30,603
10,974	5,852	5,122	15,197	7,908	7,289	74,258	48,096	26,162
140	76	64	20	8	12	11,355	6,914	4,441
140	76	64	20	8	12	11,355	6,914	4,441
591	314	277	3,657	1,861	1,796	27,092	17,126	9,966
41,467	21,584	19,883	62,726	31,876	30,850	238,951	154,571	84,380
37,329	19,392	17,937	62,578	31,795	30,783	186,409	122,012	64,397
4,138	2,192	1,946	148	81	67	52,542	32,559	19,983
11,635	6,297	5,338	34,875	17,698	17,177	29,974	21,783	8,191
18,007	9,149	8,858	6,162	3,206	2,956	103,794	65,157	38,637
14,061	7,073	6,988	6,017	3,126	2,891	59,981	38,183	21,798
3,946	2,076	1,870	145	80	65	43,813	26,974	16,839
3,946	2,076	1,870	145	80	65	43,813	26,974	16,839
1,748	934	814	61	32	29	19,770	12,486	7,284
2	2	..	..	..	..	4,046	2,518	1,528
..	..	..	..	..	..	652	349	303
45	30	15	46	24	22	2,526	1,691	835
..	..	..	..	..	..	1,693	987	706
27	15	12	..	..	..	1,594	926	668
7	5	2	..	..	..	707	408	299
11	6	5	..	..	..	1,048	627	421
4	4	..	..	..	..	2,345	1,308	1,037
3	2	1	..	..	..	390	239	151
12	7	5	4	2	2	1,339	779	560
672	335	337	7	6	1	1,314	812	502
100	54	46	..	..	..	826	553	273
14	5	9	..	..	..	660	430	230
224	116	108	6	3	3	1,108	625	483

Sl. No.	District/Subdivision/Police Station/ Urban Agglomeration/Town	Total Rural Urban	WORKERS					
			I					
			Total Workers (I—IX)			Cultivators		
			P	M	F	P	M	F
(1)	(2)	(3)	(19)	(20)	(21)	(22)	(23)	(24)
	SIBSAGAR DISTRICT	T	523,321	445,133	78,188	237,773	229,019	8,754
		R	474,703	399,335	75,368	235,469	226,775	8,694
		U	48,618	45,798	2,820	2,304	2,244	60
	Golaghat Subdivision	T	158,448	135,385	23,063	79,407	75,687	3,720
		R	149,118	126,532	22,586	79,109	75,394	3,715
		U	9,330	8,853	477	298	293	5
1.	Bokakhat P.S.	R	20,311	16,145	4,166	7,541	7,155	386
2.	Dergaon P.S.	T	36,808	33,307	3,501	19,776	19,437	339
		R	33,078	29,727	3,351	19,609	19,272	337
		U	3,730	3,580	150	167	165	2
	I. Dergaon (T.C.)	U	3,730	3,580	150	167	165	2
3.	Golaghat P.S.	T	77,920	64,332	13,588	36,332	34,217	2,115
		R	72,320	59,059	13,261	36,201	34,089	2,112
		U	5,600	5,273	327	131	128	3
	II. Golaghat (M)	U	5,600	5,273	327	131	128	3
4.	Sarupathar P.S.	R	23,409	21,601	1,808	15,758	14,878	880
	Jorhat Subdivision	T	183,980	156,274	27,706	78,590	75,079	3,511
		R	157,657	131,728	25,929	77,333	73,845	3,488
		U	26,323	24,546	1,777	1,257	1,234	23
5,	Majuli P.S.	R	26,187	23,735	2,452	21,160	19,585	1,575
6.	Jorhat P.S.	T	62,540	55,910	6,630	20,365	19,383	982
		R	40,860	35,859	5,001	19,113	18,154	959
		U	21,680	20,051	1,629	1,252	1,229	23
	Jorhat Urban Agglomeration	U	21,680	20,051	1,629	1,252	1,229	23
	III. Jorhat (M)	U	10,383	9,911	472	25	24	1
	Outgrowths							
	(i) Atilagaon	U	1,705	1,589	116	52	46	6
	(ii) Kamalabaria gaon	U	228	204	24	23	23	..
	(iii) Senchoa gaon	U	1,240	1,073	167	94	93	1
	(iv) Chekonidhara	U	802	720	82	32	25	7
	(v) Sarbaibondha	U	615	585	30	127	127	..
	(vi) Kamalabaria N.C.	U	271	239	32	19	19	..
	(vii) Bahotia	U	435	427	8	98	94	4
	(viii) Sonarigaon	U	831	752	79	154	154	..
	(ix) Barbheta Chapari	U	263	230	33	18	18	..
	(x) Sowdang	U	719	656	63	157	154	3
	(xi) Kumar Kaibartta	U	619	615	4	104	104	..
	(xii) Toklai Chah Bagicha	U	626	483	143	26	26	..
	(xiii) Cinnamara Grant	U	922	633	289	2	2	..
	(xiv) Gohain Tekelagaon	U	552	533	19	56	56	..

PRIMARY CENSUS ABSTRACT

WORKERS

II Agricultural Labourers			III Livestock, Forestry, Fishing, Hunting & Plantations, Orchards & allied activities			IV Mining and Quarrying			V Manufacturing, Processing, Servicing and Repairs (a) Household Industry		
P (25)	M (26)	F (27)	P (28)	M (29)	F (30)	P (31)	M (32)	F (33)	P (34)	M (35)	F (36)
29,576	27,378	2,198	128,924	70,361	58,563	5,281	5,184	97	7,595	5,649	1,946
29,281	27,107	2,174	127,028	68,904	58,124	3,299	3,234	65	6,489	4,611	1,878
295	271	24	1,896	1,457	439	1,982	1,950	32	1,106	1,038	68
12,288	11,068	1,220	34,898	18,692	16,206	244	206	38	2,214	1,929	285
12,244	11,024	1,220	34,769	18,566	16,203	244	206	38	1,953	1,686	267
44	44	..	129	126	3	..	..	..	261	243	18
1,495	1,441	54	7,906	4,398	3,508	159	123	36	322	284	38
2,265	2,148	117	5,439	2,839	2,600	12	11	1	584	539	45
2,257	2,140	117	5,412	2,812	2,600	12	11	1	455	422	33
8	8	..	27	27	..	..	..	..	129	117	12
8	8	..	27	27	..	..	..	..	129	117	12
5,375	4,741	634	20,914	11,138	9,776	73	72	1	795	628	167
5,339	4,705	634	20,812	11,039	9,773	73	72	1	663	502	161
36	36	..	102	99	3	..	..	..	132	126	6
36	36	..	102	99	3	..	..	..	132	126	6
3,153	2,738	415	639	317	322	..	..	..	513	478	35
6,739	6,347	392	45,297	25,550	19,747	184	184	..	3,028	1,779	1,249
6,583	6,214	369	43,721	24,371	19,350	165	165	..	2,651	1,432	1,219
156	133	23	1,576	1,179	397	19	19	..	377	347	30
304	283	21	262	260	2	20	20	..	1,144	450	694
1,482	1,297	185	8,292	5,043	3,249	128	128	..	1,167	747	420
1,326	1,164	162	6,773	3,910	2,863	109	109	..	863	472	391
156	133	23	1,519	1,133	386	19	19	..	304	275	29
156	133	23	1,519	1,133	386	19	19	..	304	275	29
2	2	..	164	162	2	7	7	..	110	103	7
4	4	..	35	34	1	3	3	..	14	12	2
..	..	..	18	18	..	..	..	..	1	1	..
8	5	3	74	66	8	..	..	..	8	6	2
2	..	2	46	39	7	1	1	..	9	6	3
37	27	10	17	17	..	..	..	..	28	26	2
8	7	1	5	4	1	..	..	..	21	14	7
7	7	..	12	12	..	4	4	..	..	..	..
3	3	..	18	18	..	1	1	..	12	12	..
10	5	5	32	22	10	..	..	..	6	6	..
38	38	..	79	67	12	..	..	..	..	..	..
2	2	..	7	7	..	..	..	..	6	6	..
5	5	..	230	152	78	..	..	..	3	2	1
..	..	..	743	476	267	1	1	..	..	..	..
..	..	..	11	11	..	2	2	..	9	7	2

Sl. No.	District/Subdivision/Police Station/ Urban Agglomeration/Town	Total Rural Urban	WORKERS V Manufacturing, Processing, Servicing & Repairs (b) Other than Household Industry			VI Construction		
			P	M	F	P	M	F
(1)	(2)	(3)	(37)	(38)	(39)	(40)	(41)	(42)
	SIBSAGAR DISTRICT	T	11,217	10,853	364	6,739	6,437	302
		R	5,511	5,310	201	4,763	4,500	263
		U	5,706	5,543	163	1,976	1,937	39
	Golaghat Subdivision	T	1,968	1,937	31	2,044	1,862	182
		R	1,096	1,077	19	1,745	1,563	182
		U	872	860	12	299	299	..
1.	Bokakhat P.S.	R	123	123	..	135	132	3
		T	562	546	16	565	524	41
2.	Dergaon P.S.	R	349	338	11	487	446	41
		U	213	208	5	78	78	..
	I. Dergaon (T.C.)	U	213	208	5	78	78	..
3.	Golaghat P.S.	T	1,277	1,262	15	1,155	1,037	118
		R	618	610	8	934	816	118
		U	659	652	7	221	221	..
	II. Golaghat (M)	U	659	652	7	221	221	..
4.	Sarupathar P.S.	R	6	6	..	189	169	20
	Jorhat Subdivision	T	6,446	6,178	268	2,049	1,984	65
		R	2,978	2,849	129	1,058	1,021	37
		U	3,468	3,329	139	991	963	28
5.	Majuli P.S.	R	265	241	24	188	187	1
6.	Jorhat P.S.	T	4,226	4,077	149	1,443	1,416	27
		R	1,708	1,644	64	581	573	8
		U	2,518	2,433	85	862	843	19
	Jorhat Urban Agglomeration	U	2,518	2,433	85	862	843	19
	III. Jorhat (M)	U	1,085	1,073	12	325	315	10
	Outgrowths							
	(i) Atilagaon	U	228	226	2	76	71	5
	(ii) Kamalabaria gaon	U	11	10	1	17	17	..
	(iii) Senchoa gaon	U	46	35	11	18	18	..
	(iv) Chekonidhara	U	171	165	6	37	37	..
	(v) Sarbaibondha	U	103	102	1	31	31	..
	(vi) Kamalabaria N.C.	U	21	21	..	17	17	..
	(vii) Bahotia	U	56	56	..	39	39	..
	(viii) Sonarigaon	U	85	79	6	35	35	..
	(ix) Barbheta Chapori	U	57	48	9	8	8	..
	(x) Sowdang	U	83	79	4	62	59	3
	(xi) Kumar Kaibartta	U	111	111	..	60	60	..
	(xii) Toklai Chah Bagicha	U	108	83	25	7	7	..
	(xiii) Cinnamara Grant	U	47	44	3	1	1	..
	(xiv) Gohain Tekelagaon	U	114	112	2	32	32	..

PRIMARY CENSUS ABSTRACT

WORKERS											
VII			VIII			IX					
Trade and Commerce			Transport, Storage and Communications			Other Services			Non-Workers		
P (43)	M (44)	F (45)	P (46)	M (47)	F (48)	P (49)	M (50)	F (51)	P (52)	M (53)	F (54)
25,825	25,571	254	12,099	11,981	118	58,292	52,700	5,592	1,314,068	529,286	784,782
13,613	13,484	129	6,313	6,262	51	42,937	39,148	3,789	1,207,962	485,342	722,620
12,212	12,087	125	5,786	5,719	67	15,355	13,552	1,803	106,106	43,944	62,162
6,978	6,910	68	2,360	2,344	16	16,047	14,750	1,297	378,160	149,481	228,679
4,473	4,439	34	1,710	1,698	12	11,775	10,879	896	358,928	141,726	217,202
2,505	2,471	34	650	646	4	4,272	3,871	401	19,232	7,755	11,477
1,023	1,015	8	192	192	..	1,415	1,282	133	43,833	18,096	25,737
1,440	1,415	25	513	509	4	5,652	5,339	313	91,613	35,172	56,441
816	809	7	325	322	3	3,356	3,155	201	85,371	32,730	52,641
624	606	18	188	187	1	2,296	2,184	112	6,242	2,442	3,800
624	606	18	188	187	1	2,296	2,184	112	6,242	2,442	3,800
3,389	3,361	28	1,344	1,335	9	7,266	6,541	725	183,938	74,002	109,936
1,508	1,496	12	882	876	6	5,290	4,854	436	170,948	68,689	102,259
1,881	1,865	16	462	459	3	1,976	1,687	289	12,990	5,313	7,677
1,881	1,865	16	462	459	3	1,976	1,687	289	12,990	5,313	7,677
1,126	1,119	7	311	308	3	1,714	1,588	126	58,776	22,211	36,565
10,880	10,755	125	6,248	6,184	64	24,519	22,234	2,285	462,465	186,568	275,897
4,463	4,410	53	2,140	2,128	12	16,565	15,293	1,272	403,060	161,808	241,252
6,417	6,345	72	4,108	4,056	52	7,954	6,941	1,013	59,405	24,760	34,645
972	970	2	145	145	..	1,727	1,594	113	67,431	25,880	41,551
6,719	6,630	89	3,470	3,426	44	15,248	13,763	1,485	156,734	62, 646	94,088
1,233	1,200	33	1,166	1,156	10	7,988	7,477	511	107,740	42,044	65,696
5,486	5,430	56	2,304	2,270	34	7,260	6,286	974	48,994	20,602	28,392
5,486	5,430	56	2,304	2,270	34	7,260	6,286	974	48,994	20,602	28,392
4,011	3,983	28	1,262	1,242	20	3,392	3,000	392	19,864	8,437	11,427
338	336	2	228	227	1	727	630	97	4,056	1,757	2,299
29	27	2	18	18	..	111	90	21	638	247	391
82	77	5	78	77	1	832	696	136	2,882	1,535	1,347
61	58	3	115	113	2	328	276	52	1,865	758	1,107
80	79	1	45	44	1	147	132	15	1,972	790	1,182
43	42	1	16	16	..	121	99	22	773	316	457
60	60	..	43	43	..	116	112	4	1,324	541	783
117	117	..	59	56	3	347	277	70	2,671	1,080	1,591
27	27	..	16	16	..	89	80	9	587	239	348
110	105	5	29	29	..	161	125	36	1,821	672	1,149
82	82	..	93	93	..	154	150	4	1,905	752	1,153
50	50	..	23	23	..	174	135	39	1,097	469	628
31	31	..	21	21	..	76	57	19	1,702	751	951
93	89	4	107	105	2	128	119	9	1,276	457	819

Sl. No.	District/Subdivision/Police Station/ Urban Agglomeration/Town	Total Rural Urban	Area in Km²	No. of Occupied Residential Houses	No. of Households	Total Population (including institutional and houseless population)		
						P	M	F
	(2)	(3)	(4)	(5)	(6)	(7)	(8)	(9)
	(xv) Chengaligaon	U	3.23	540	540	3,262	1,770	1,492
	(xvi) Duliagaon	U	2.45	355	355	2,311	1,190	1,121
	(xvii) Nakari Bamungaon	U	0.72	80	80	457	242	215
7.	Teok P.S.	R	458.4	21,086	21,086	126,708	65,594	61,114
8.	Mariani P.S.	T	479.2	16,859	16,865	86,661	46,166	40,495
		R	477.8	13,903	13,903	71,607	37,513	34,094
		U	1.4	2,956	2,962	15,054	8,653	6,401
	IV. Mariani Town	U	1.38	2,956	2,962	15,054	8,653	6,401
9.	Titabar P.S..	R	404.0	22,506	22,506	120,184	62,911	57,273
	Sibsagar Subdivision	T	2,602.9	111,740	112,039	654,336	346,711	307,625
		R	2,583.5	103,949	104,237	613,902	322,883	291,019
		U	19.4	7,791	7,802	40,434	23,828	16,606
10.	Amguri P.S.	T	354.8	16,278	16,288	94,945	49,286	45,659
		R	352.2	15,718	15,728	92,449	47,772	44,677
		U	2.6	560	560	2,496	1,514	982
	V. Amguri (T.C.)	U	2.59	560	560	2,496	1,514	982
11.	Sibsagar P.S.	T	800.3	32,769	32,972	206,639	110,376	96,263
		R	789.3	27,473	27,665	179,213	94,098	85,115
		U	11.0	5,296	5,307	27,426	16,278	11,148
	VI. Sibsagar (M)	U	10.95	5,296	5,307	27,426	16,278	11,148
12.	Nazira P.S.	T	533.5	26,041	26,107	149,519	79,156	70,363
		R	531.3	25,053	25,119	143,969	76,085	67,884
		U	2.2	988	988	5,550	3,071	2,479
	VII. Nazira (T.C.)	U	2.18	988	988	5,550	3,071	2,479
13.	Sonari P.S.	T	616·4	23,355	23,369	126,918	67,909	59,009
		R	615.4	22,844	22,858	124,480	66,393	58,087
		U	1.0	511	511	2,438	1,516	922
	VIII. Sonari (T.C.)	U	1.00	511	511	2,438	1,516	922
14.	Moranhat P.S.	T	297.9	13,297	13,303	76.315	39,984	36,331
		R	295.3	12,861	12,867	73,791	38,535	35,256
		U	2.6	436	436	2,524	1,449	1,075
	IX. Moranhat (T.C.)	U	2.59	436	436	2,524	1,449	1,075

PRIMARY CENSUS ABSTRACT

Scheduled Castes			Scheduled Tribes			Literate and Educated Persons		
P (10)	M (11)	F (12)	P (13)	M (14)	F (15)	P (16)	M (17)	F ((18)
678	367	311	21	13	8	2,000	1,191	809
399	194	205	..	..	..	1,565	906	659
..	..	..	..	..	..	230	139	91
5,113	2,678	2,435	4,492	2,310	2,182	47,094	29,570	17,524
559	315	244	818	421	397	23,779	15,878	7,901
367	199	168	815	420	395	15,050	10,293	4,757
192	116	76	3	1	2	8,729	5,585	3,144
192	116	76	3	1	2	8,729	5,585	3,144
6,153	3,145	3,008	16,379	8,241	8,138	34,610	22,483	12,127
18,956	9,912	9,044	22,959	11,667	11,292	255,770	162,857	92,913
16,407	8,563	7,844	22,762	11,536	11,226	231,470	147,195	84,275
2,549	1,349	1,200	197	131	66	24,300	15,662	8,638
3,701	1,922	1,779	1,324	678	646	42,290	26,111	16,179
3,650	1,890	1,760	1,320	676	644	40,789	25,119	15,670
51	32	19	4	2	2	1,501	992	509
51	32	19	4	2	2	1,501	992	509
11,389	5,892	5,497	14,589	7,322	7,267	97,913	61,044	36,869
10,107	5,214	4,893	14,496	7,254	7,242	80,979	50,119	30,860
1,282	678	604	93	68	25	16,934	10,925	6,009
1,282	678	604	93	68	25	16,934	10,925	6,009
1,933	1,044	889	2,037	1,068	969	55,404	35,811	19,593
818	462	356	1,951	1,020	931	52,379	33,950	18,429
1,115	582	533	86	48	38	3,025	1,861	1,164
1,115	582	533	86	48	38	3,025	1,861	1,164
1,615	886	729	2,992	1,586	1,406	33,744	22,612	11,132
1,556	854	702	2,992	1,586	1,406	32,393	21,672	10,721
59	32	27	..	..	..	1,351	940	411
59	32	27	..	..	..	1,351	940	411
318	168	150	2,017	1,013	1,004	26,419	17,279	9,140
276	143	133	2,003	1,000	1,003	24,930	16,335	8,595
42	25	17	14	13	1	1,489	944	545
42	25	17	14	13	1	1,489	944	545

Sl. No.	District/Subdivision/Police Station/ Urban Agglomeration/Town	Total Rural Urban	WORKERS					
			Total Workers (I—IX)			I Cultivators		
			P	M	F	P	M	F
(1)	(2)	(3)	(19)	(20)	(21)	(22)	(23)	(24)
(xv)	Chengaligaon	U	811	769	42	123	122	1
(xvi)	Duliagaon	U	559	536	23	129	129	..
(xvii)	Nakari Bamungaon	U	99	96	3	13	13	..
7.	Teok P.S.	R	32,887	27,312	5,575	16,822	16,168	654
8.	Mariani P.S.	T	29,057	21,165	7,892	5,176	5,023	153
		R	24,414	16,670	7,744	5,171	5,018	153
		U	4,643	4,495	148	5	5	..
	IV. Mariani Town	U	4,643	4,495	148	5	5	..
9.	Titabar P.S.	R	33,309	28,152	5,157	15,067	14,920	147
	Sibsagar Subdivision	T	180,893	153,474	27,419	79,776	78,253	1,523
		R	167,928	141,075	26,853	79,027	77,536	1,491
		U	12,965	12,399	566	749	717	32
10.	Amguri P.S.	T	24,594	21,361	3,233	13,431	12,998	433
		R	23,716	20,503	3,213	13,361	12,929	432
		U	878	858	20	70	69	1
	V. Amguri (T.C.)	U	878	858	20	70	69	1
11.	Sibsagar P.S.	T	51,820	47,918	3,902	25,634	25,308	326
		R	42,875	39,366	3,509	25,145	24,842	303
		U	8,945	8,552	393	489	466	23
	VI. Sibsagar (M)	U	8,945	8,552	393	489	466	23
12.	Nazira P.S.	T	41,997	34,927	7,070	17,408	16,935	473
		R	40,475	33,483	6,992	17,262	16,795	467
		U	1,522	1,444	78	146	140	6
	VII. Nazira (T.C.)	U	1,522	1,444	78	146	140	6
13.	Sonari P.S.	T	41,463	32,167	9,296	14,524	14,330	194
		R	40,571	31,330	9,241	14,499	14,306	193
		U	892	837	55	25	24	1
	VIII. Sonari (T.C.)	U	892	837	55	25	24	1
14.	Moranhat P.S.	T	21,019	17,101	3,918	8,779	8,682	97
		R	20,291	16,393	3,898	8,760	8,664	96
		U	728	708	20	19	18	1
	IX. Moranhat (T.C.)	U	728	708	20	19	18	1

PRIMARY CENSUS ABSTRACT

WORKERS

II Agricultural Labourers			III Livestock, Forestry, Fishing, Hunting & Plantations, Orchards & allied activities			IV Mining and Quarrying			V Manufacturing, Processing, Servicing and Repairs (a) Household Industry		
P (25)	M (26)	F (27)	P (28)	M (29)	F (30)	P (31)	M (32)	F (33)	P (34)	M (35)	F (36)
14	14	..	12	12	..	..	..	..	23	23	..
16	14	2	10	10	..	..	..	..	54	51	3
..	..	..	6	6	..	..	..	..	..	..	..
1,323	1,253	70	10,076	5,662	4,414	24	24	..	343	242	101
792	732	60	15,849	8,511	7,338	11	11	..	157	146	11
792	732	60	15,792	8,465	7,327	11	11	..	84	74	10
..	..	..	57	46	11	..	..	..	73	72	1
..	..	..	57	46	11	..	..	..	73	72	1
2,838	2,782	56	10,818	6,074	4,744	1	1	..	217	194	23
10,549	9,963	586	48,729	26,119	22,610	4,853	4,794	59	2,353	1,941	412
10,454	9,869	585	48,538	25,967	22,571	2,890	2,863	27	1,885	1,493	392
95	94	1	191	152	39	1,963	1,931	32	468	448	20
1,479	1,324	155	5,095	2,767	2,328	98	98	..	233	202	31
1,476	1,321	155	5,083	2,755	2,328	98	98	..	149	118	31
3	3	..	12	12	..	..	..	..	84	84	..
3	3	..	12	12	..	..	..	..	84	84	..
1,884	1,829	55	5,457	3,083	2,374	3,397	3,361	36	745	593	152
1,810	1,755	55	5,380	3,006	2,374	1,563	1,556	7	484	352	132
74	74	..	77	77	..	1,834	1,805	29	261	241	20
74	74	..	77	77	..	1,834	1,805	29	261	241	20
3,158	3,062	96	12,443	6,567	5,876	915	897	18	524	439	85
3,142	3,047	95	12,427	6,551	5,876	788	773	15	495	410	85
16	15	1	16	16	..	127	124	3	29	29	..
16	15	1	16	16	..	127	124	3	29	29	..
2,912	2,654	258	18,325	9,877	8,448	22	21	1	465	371	94
2,911	2,653	258	18,246	9,835	8,411	20	19	1	442	348	94
1	1	..	79	42	37	2	2	..	23	23	..
1	1	..	79	42	37	2	2	..	23	23	..
1,116	1,094	22	7,409	3,825	3,584	421	417	4	386	336	50
1,115	1,093	22	7,402	3,820	3,582	421	417	4	315	265	50
1	1	..	7	5	2	..	..	..	71	71	..
1	1	..	7	5	2	..	..	..	71	71	..

Sl. No.	District/Subdivision/Police Station/ Urban Agglomeration/Town	Total Rural Urban	WORKERS					
			V Manufacturing, Processing, Servicing & Repairs (b) Other than Household Industry			VI Construction		
			P	M	F	P	M	F
(1)	(2)	(3)	(37)	(38)	(39)	(40)	(41)	(42)
(xv)	Chengaligaon	U	127	126	1	45	45	..
(xvi)	Duliagaon	U	53	51	2	30	30	..
(xvii)	Nakari Bamungaon	U	12	12	..	22	21	1
7.	Teok P.S.	R	386	349	37	151	134	17
8.	Mariani P.S.	T	1,137	1,079	58	179	170	9
		R	187	183	4	50	50	..
		U	950	896	54	129	120	9
	IV. Mariani Town	U	950	896	54	129	120	9
9.	Titabar P.S.	R	432	432	..	88	77	11
	Sibsagar Subdivision	T	2,803	2,738	65	2,646	2,591	55
		R	1,437	1,384	53	1,960	1,916	44
		U	1,366	1,354	12	686	675	11
10.	Amguri P.S.	T	310	293	17	96	96	..
		R	255	238	17	68	68	..
		U	55	55	..	28	28	..
	V. Amguri (T.C.)	U	55	55	..	28	28	.
11.	Sibsagar P.S.	T	1,269	1,248	21	1,718	1,695	23
		R	376	363	13	1,200	1,188	12
		U	893	885	8	518	507	11
	VI. Sibsagar (M)	U	893	885	8	518	507	11
12.	Nazira P.S.	T	470	462	8	594	566	28
		R	312	306	6	509	481	28
		U	158	156	2	85	85	..
	VII. Nazira (T.C.)	U	158	156	2	85	85	..
13.	Sonari P.S.	T	490	474	16	142	139	3
		R	365	351	14	110	107	3
		U	125	123	2	32	32	..
	VIII. Sonari (T.C.)	U	125	123	2	32	32	..
14.	Moranhat P.S.	T	264	261	3	96	95	1
		R	129	126	3	73	72	1
		U	135	135	..	23	23	..
	IX. Moranhat (T.C.)	U	135	135	..	23	23	..

PRIMARY CENSUS ABSTRACT

WORKERS											
VII			VIII			IX			X		
Trade and Commerce			Transport, Storage and Communications			Other Services			Non-Workers		
P (43)	M (44)	F (45)	P (46)	M (47)	F (48)	P (49)	M (50)	F (51)	P (52)	M (53)	F (54)
164	159	5	91	88	3	212	180	32	2,451	1,001	1,450
97	97	..	52	51	1	118	103	15	1,752	654	1,098
11	11	..	8	8	..	27	25	2	358	146	212
695	687	8	356	354	2	2,711	2,439	272	93,821	38,282	55,539
1,528	1,505	23	1,988	1,970	18	2,240	2,018	222	57,604	25,001	32,603
597	590	7	184	184	..	1,546	1,363	183	47,193	20,843	26,350
931	915	16	1,804	1,786	18	694	655	39	10,411	4,158	6,253
931	915	16	1,804	1,786	18	694	655	39	10,411	4,158	6,253
966	963	3	289	289	..	2,593	2,420	173	86,875	34,759	52,116
7,967	7,906	61	3,491	3,453	38	17,726	15,716	2,010	473,443	193,237	280,206
4,677	4,635	42	2,463	2,436	27	14,597	12,976	1,621	445,974	181,808	264,166
3,290	3,271	19	1,028	1,017	11	3,129	2,740	389	27,469	11,429	16,040
842	835	7	403	401	2	2,607	2,347	260	70,351	27,925	42,426
509	504	5	305	303	2	2,412	2,169	243	68,733	27,269	41,464
333	331	2	98	98	..	195	178	17	1,618	656	962
333	331	2	98	98	..	195	178	17	1,618	656	962
2,783	2,766	17	1,503	1,490	13	7,430	6,545	885	154,819	62,458	92,361
915	907	8	746	740	6	5,256	4,657	599	136,338	54,732	81,606
1,868	1,859	9	757	750	7	2,174	1,888	286	18,481	7,726	10,755
1,868	1,859	9	757	750	7	2,174	1,888	286	18,481	7,726	10,755
1,752	1,729	23	1,095	1,086	9	3,638	3,184	454	107,522	44,229	63,293
1,307	1,292	15	1,022	1,015	7	3,211	2,813	398	103,494	42,602	60,892
445	437	8	73	71	2	427	371	56	4,028	1,627	2,401
445	437	8	73	71	2	427	371	56	4,028	1,627	2,401
1,677	1,667	10	302	296	6	2,604	2,338	266	85,455	35,742	49,713
1,292	1,282	10	251	246	5	2,435	2,183	252	83,909	35,063	48,846
385	385	..	51	50	1	169	155	14	1,546	679	867
385	385	..	51	50	1	169	155	14	1,546	679	867
913	909	4	188	180	8	1,447	1,302	145	55,296	22,883	32,413
654	650	4	139	132	7	1,283	1,154	129	53,500	22,142	31,358
259	259	..	49	48	1	164	148	16	1,796	741	1,055
259	259	..	49	48	1	164	148	16	1,796	741	1,055

Police Station : BOKAKHAT (5/1)

Location Code	Name of Village/ town/ward/ urban enumerators' block	Area of Village in Acres	No. of Occupied Residential Houses	No. of Households	Total Population (including institutional & houseless population)			Scheduled Castes		Scheduled Tribes		Literate and Educated Persons		Total Workers (I—IX)	
					P	M	F	M	F	M	F	M	F	M	F
1	2	3	4	5	6	7	8	9	10	11	12	13	14	15	16
	BOKAKHAT P.S. (Rural) Total	660·5 (Km²)	11,741	11,741	64,144	34,241	29,903	1,670	1,663	2,202	2,017	10,939	5,767	16,145	4,166
5/1/1	Haladhibari	294	26	26	141	86	55	..	..	..	..	21	11	61	..
5/1/2	Bagori N. C.	135	7	7	39	27	12	..	..	..	..	11	4	16	..
5/1/3	Sildubi No. 2	461			No population										
5/1/4	Sildubi No. 1	1,130	32	32	192	107	85	15	17	..	..	23	2	59	..
5/1/5	Kohra No. 2	556	67	67	401	211	190	..	..	..	..	35	21	116	..
5/1/6	Kohra No. 1	476	210	210	1,052	553	499	16	16	13	10	203	106	292	9
5/1/7	Halowa N.C. (Bagorijuri)	1,046	106	106	631	337	294	5	3	10	9	145	81	208	1
5/1/8	Halowa Gaon	181	6	6	30	16	14	..	..	..	..	3	1	5	..
5/1/9	Mohpara Pathar	549	64	64	383	203	180	..	..	..	..	82	46	102	..
5/1/10	Domjan No. 1	274	10	10	50	26	24	..	..	..	..	..	..	15	..
5/1/11	Lukhura Khonia	304	55	55	389	202	187	..	..	..	..	93	81	98	3
5/1/12	Sepena Kobowa	359	86	86	445	244	201	..	..	..	..	93	52	127	3
5/1/13	Bocha	629	174	174	1,040	550	490	..	..	..	..	273	158	283	6
5/1/14	Domjan No. 2	288	27	27	153	79	74	..	..	..	..	6	..	38	..
5/1/15	Gosanibor	620	86	86	510	279	231	..	..	..	..	59	29	140	9
5/1/16	Geleki Mikir	495	101	101	589	317	272	4	2	32	29	63	23	168	14
5/1/17	Kakojuri	225	46	46	258	131	127	..	..	..	..	59	17	68	3
5/1/18	Siljuri	361	28	28	164	86	78	..	..	..	..	21	12	41	..
5/1/19	Japori Pathar	492	44	44	177	104	73	18	26	..	..	33	2	58	..
5/1/20	Tamuli Pathar	460	50	50	318	165	153	..	..	..	..	17	4	76	..
5/1/21	Diffoloo Pathar	2,114	234	234	1,404	757	647	..	..	..	..	155	50	354	3
5/1/22	Borjuri Gaon	389	43	43	258	132	126	..	..	..	..	11	..	72	57
5/1/23	Bangali Gaon	477	72	72	424	239	185	..	..	..	..	50	60	120	..
5/1/24	Borbheta	608	106	106	572	305	267	..	..	1	6	30	16	138	..
5/1/25	Ahom Gaon	667	81	81	494	237	257	..	..	..	..	29	12	121	61
5/1/26	Kandhulimari	1,006	117	117	715	379	336	6	7	..	..	60	20	156	15
5/1/27	Belguri	560	22	22	128	79	49	..	..	66	42	14	4	39	26
5/1/28	Bamun Gaon N.C.	2,633	142	142	850	431	419	..	..	374	370	18	15	181	..
5/1/29	Bilotia Gaon	1,107	2	2	30	14	16	..	..	14	16	1	1	6	5
5/1/30	Bohikhowa	2,018	167	167	1,175	649	526	48	55	356	302	102	27	353	..
5/1/31	Ageratoli	445	3	3	16	9	7	..	..	..	..	..	..	4	..
5/1/32	Karaiati Gaon	229	42	42	264	133	131	16	18	..	..	52	31	55	13
5/1/33	Kalakhowa	712	155	155	925	497	428	53	50	..	..	163	130	136	45
5/1/34	Kailakhat	621	108	108	664	341	323	..	..	..	..	124	93	168	16
5/1/35	Balijan	338	109	109	636	354	282	..	..	1	..	209	126	111	..
5/1/36	Bezgaon	563	367	367	1,838	936	902	..	..	926	884	48	34	482	102
5/1/37	Nowbhangi	461			No population										
5/1/38	Dighali Ati	1,312	59	59	351	189	162	..	..	..	..	55	17	85	1
5/1/39	Mariahola	554			No population										
5/1/40	Siljuri Kakajuri	125	46	46	273	165	108	46	50	..	..	120	54	86	..
5/1/41	Parangania Ati No. 1	339	34	34	228	133	95	4	9	..	..	70	31	56	1
5/1/42	Parangania Ati No. 2	911	154	154	1,063	567	496	..	..	21	15	244	122	295	6
5/1/43	Jogania Ati	301	39	39	260	167	93	..	..	..	..	17	..	109	..
5/1/44	Palashguri	1,480	38	38	233	137	96	..	..	..	..	26	2	64	1
5/1/45	Kumarani Pathar	709	24	24	146	90	56	..	..	..	..	5	1	47	..
5/1/46	Kumarani Ati	326	87	87	530	279	251	..	..	..	..	21	10	136	..
5/1/47	Da Gaon	395	112	112	670	367	303	10	10	1	..	117	52	189	5
5/1/48	Bokakhat Town	924	668	668	3,830	2,210	1,620	193	192	33	27	1,344	669	1,165	57
5/1/49	Ikarajan	311	78	78	464	253	211	53	41	..	..	57	31	138	65
5/1/50	Jugal Ati	634	106	106	652	345	307	..	..	..	..	96	90	166	3

PRIMARY CENSUS ABSTRACT

Police Station : BOKAKHAT (5/1)

WORKERS																						
I Cultivators		II Agricultural Labourers		III Livestock, Forestry, Fishing, Hunting and Plantations, Orchards and allied activities		IV Mining and Quarrying		V Manufacturing, Processing, Servicing and Repairs				VI Construction		VII Trade and Commerce		VIII Transport, Storage and Communications		IX Other Services		X Non-Workers		Location Code
								(a) Household Industry		(b) Other than Household Industry												
M	F	M	F	M	F	M	F	M	F	M	F	M	F	M	F	M	F	M	F	M	F	
17	18	19	20	21	22	23	24	25	26	27	28	29	30	31	32	33	34	35	36	37	38	1
7,155	386	1,441	54	4,398	3,508	123	36	284	38	123	..	133	3	1,015	8	192	..	1,282	133	18,096	25,737	
9	..	15	..	4	..	..	..	4	..	..	..	1	..	23	..	..	..	5	..	25	55	5/1/1
..	.	1	..	1	..	..	..	2	..	..	..	..	..	5	..	..	..	7	..	11	12	5/1/2
																						5/1/3
24	..	29	..	.	..	..	..	1	..	..	..	..	..	2	..	..	..	3	..	48	85	5/1/4
97	..	11	..	5	..	..	..	..	..	..	..	1	..	2	..	..	..	..	..	95	190	5/1/5
154	1	12	2	32	5	..	..	2	..	2	..	..	..	51	..	..	..	39	1	261	490	5/1/6
101	1	25	..	1	..	..	..	..	..	2	..	..	..	4	..	4	..	71	..	129	293	5/1/7
5	..	..	..	..	..	..	..	..	..	..	..	..	..	..	..	..	..	..	..	11	14	5/1/8
76	..	16	..	7	..	..	..	..	..	..	..	..	..	..	..	..	..	3	..	101	180	5/1/9
14	..	1	..	..	..	..	..	..	..	..	..	..	..	..	..	..	..	..	..	11	24	5/1/10
57	..	19	..	9	..	..	..	3	2	..	..	2	..	1	..	..	..	7	1	104	184	5/1/11
62	..	16	1	7	..	..	..	7	..	4	..	3	..	12	..	1	..	15	2	117	198	5/1/12
176	4	38	..	12	..	..		5	..	4	..	4	..	8	..	5	..	31	2	267	484	5/1/13
33	..	5	..	..	..	..	..	..	..	..	..	..	..	..	..	..	..	..	..	41	74	5/1/14
89	1	17	2	5	5	..	..	..	..	..	..	..	..	13	..	..	..	16	1	139	222	5/1/15
101	1	39	..	5	9	..	..	3	..	1	..	2	..	4	..	..	..	13	4	149	258	5/1/16
56	..	1	..	..	3	..	..	..	..	..	..	..	..	3	..	1	..	7	..	63	124	5/1/17
38	..	..	..		..	..	..	1	..	..	..	..	..	..	..	..	..	2	..	45	78	5/1/18
55	..	1	..	2	..	..	..	..	..	..	..	..	..	..	..	..	..	..	..	46	73	5/1/19
71	..	2	..	2	..	..	..	1	..	..	..	..	..	..	..	..	..	..	..	89	153	5/1/20
328	..	4	..	7	1	..	..	..	..	..	..	..	..	4	..	1	..	10	2	403	644	5/1/21
59	40	3	1	10	16	..	..	..	..	..	..	..	..	..	..	..	..	..	..	60	69	5/1/22
77	..	27	..	2	..	..	..	1	..	1	..	..	..	6	..	..	..	6	.	119	185	5/1/23
95	..	12	..	9	..	..	..	13	..	2	..	..	..	3	..	..	..	4	..	167	267	5/1/24
93	54	3	2	2	5	..	..	..	..	1	..	3	..	10	..	1	..	8	..	116	196	5/1/25
135	11	9	..	1	4	..	..	..	..	..	..	..	..	..	..	..	..	11	..	223	321	5/1/26
39	26	..	..	..	..	..	..	..	..	..	..	..	..	..	..	..	..	..	..	40	23	5/1/27
176	..	..	..	..	..	..	..	..	..	..	..	..	..	5	..	..	..	..	..	250	419	5/1/28
5	5	..	..	1	..	..	..	..	..	..	..	..	..	..	..	..	..	..	..	8	11	5/1/29
316	..	21	..	6	..	..	..	1	..	..	..	1	..	2	.	1	..	5	..	296	526	5/1/30
4	..	..	..	..	..	..	..	..	..	..	..	..	..	..	..	..	..	..	..	5	7	5/1/31
26	4	..	..	1	8	..	..	9	..	..	..	..	..	1	..	..	..	18	1	78	118	5/1/32
115	42	4	2	3	..	..	..	..	..	1	..	..	..	2	..	..	..	11	1	361	383	5/1/33
130	..	4	2	17	11	..	..	..	..	..	..	..	..	5	..	1	..	11	3	173	307	5/1/34
73	..	7	..	3	..	..	..	6	..	..	..	..	..	4	..	4	..	14	..	243	282	5/1/35
468	100	3	..	..	..	..	..	..	1	..	..	..	..	7	..	..	..	4	1	454	800	5/1/36
																						5/1/37
61	..	12	..	..	..	..	..	1	..	..	..	..	..	1	..	..	..	10	1	104	161	5/1/38
																						5/1/39
14	..	35	..	..	..	..	..	..	..	3	..	2	..	26	..	..	..	6	..	79	108	5/1/40
46	..	5	..	1	..	..	..	..	..	..	..	..	..	1	..	..	..	3	1	77	94	5/1/41
211	3	59	1	4	..	..	..	..	..	1	..	1	..	8	..	..	..	11	2	272	490	5/1/42
69	..	5	..	..	..	..	..	..	..	..	..	..	..	35	..	..	..	..	..	58	93	5/1/43
39	.	10	1	..	.	..	..	..	..	..	..	2	..	5	..	2	..	6	..	73	95	5/1/44
33	..	6	..	1	..	..	..	1	..	..	..	1	..	2	..	3	..	..	..	43	56	5/1/45
126	..	4	..	2	..	..	..	..	.	..	..	..	..	1	..	..	..	3	..	143	251	5/1/46
113	..	1	4	..	..	..	..	6	..	15	..	10	..	18	..	7	..	19	1	178	298	5/1/47
273	16	70	9	13	.	4	..	75	4	42	..	22	..	335	1	78	..	253	27	1,045	1,563	5/1/48
14	1	3	..	98	64	..	..	1	..	..	..	..	..	..	..	..	..	22	..	115	146	5/1/49
132	..	21	..	9	2	..	..	..	..	..	..	..	..	..	..	..	..	4	1	179	304	5/1/50

Police Station : BOKAKHAT (5/1)

Location Code	Name of village/ town/ward/ urban enumerators' block	Area of Village in Acres	No. of Occupied Residential Houses	No. of Households	Total Population (including institutional & houseless population)			Scheduled Castes		Scheduled Tribes		Literate and Educated Persons		Total Workers (I—IX)	
					P	M	F	M	F	M	F	M	F	M	F
1	2	3	4	5	6	7	8	9	10	11	12	13	14	15	16
5/1/51	Khatia Khali	902	173	173	1,033	558	475	..	..	..	..	193	170	264	8
5/1/52	Raja Bari	943	130	130	744	390	354	77	70	..	..	163	138	188	11
5/1/53	Garamur	1,073	185	185	1,083	554	529	10	8	..	..	229	142	315	24
5/1/54	Dafalada	428	30	30	179	91	88	3	..	..	..	62	31	46	3
5/1/55	Mahmaiki Gaon	1,212	350	350	2,092	1,114	978	10	14	..	..	704	439	502	43
5/1/56	Jogi Gaon	850	138	138	806	399	407	2	2	..	..	207	189	202	31
5/1/57	Naharjan Gaon	181	12	12	68	36	32	..	..	..	..	6	.	21	..
5/1/58	Naharjan Bagisa Gaon	422			No Population										
5/1/59	Kakajan Block No. 1	421	112	112	661	358	303	..	..	39	35	104	96	208	26
5/1/60	Silbheta Kakajan	2,817	13	13	56	29	27	..	..	..	..	..	..	15	..
5/1/61	Kakajan Block No. 2	1,703	1	1	6	4	2	..	..	..	..	..	..	1	..
5/1/62	Geleka Gaon	2,669	44	44	210	115	95	..	..	..	..	21	4	49	4
5/1/63	Lakhijuri Grant	4,161			No Population										
5/1/64	Geleka Pathar	1,667	40	40	215	136	79	..	..	..	..	23	2	111	44
5/1/65	Ghagra Pathar	141	77	77	383	215	168	7	8	5	1	60	29	102	10
5/1/66	Lakhowjan Gaon	91	22	22	114	66	48	2	4	..	..	33	23	22	2
5/1/67	Nepali Khuti	931	147	147	875	449	426	..	..	..	..	113	102	198	..
5/1/68	Kuruabahi Satra	1,380	438	438	2,612	1,407	1,205	599	592	..	..	512	441	704	3
5/1/69	Kuruabahi Gaon	1,388	207	207	1,233	626	607	204	209	..	..	372	100	317	31
5/1/70	Barai Khowa Chapari	387	30	30	142	73	69	..	..	8	8	27	5	27	..
5/1/71	Rowduar Pathar	923	130	130	777	424	353	..	..	146	118	246	74	217	32
5/1/72	Rowduar Gaon	116	36	36	201	111	90	..	..	36	34	36	23	58	3
5/1/73	Numaligarh Town	33	35	35	180	116	64	8	13	..	..	80	30	68	..
5/1/74	Numaligarh Pathar	725	49	49	257	132	125	..	..	18	16	49	6	78	4
5/1/75	Numaligarh Block	613	75	75	401	215	186	..	..	41	41	60	18	130	1
5/1/76	Kaliani Block	896	93	93	469	259	210	4	4	3	1	114	32	149	..
5/1/77	Hatikhuli T. E.	1,730	433	433	2,165	1,153	1,012	5	3	..	3	284	125	591	441
5/1/78	Deering T. E.	910	101	101	505	263	242	..	..	..	..	42	13	134	93
	Hiljuri T.E.	523	87	87	471	235	236	..	..	..	..	28	..9	92	54
5/1/80	Methoni T. E.	2,077	273	273	1,377	740	637	..	..	9	10	48	36	292	164
5/1/81	Borjuri T. E.	791	119	119	710	364	346	..	..	..	..	201	199	133	65
5/1/82	Lotabari T. E.	1,259	242	242	1,246	664	582	...	..	2	3	80	20	327	203
5/1/83	Anandapur T. E.	255	26	26	128	75	53	..	..	..	..	18	8	43	24
5/1/84	Diffoloo T. E.	1,285	277	277	1,384	728	656	..	..	..	..	180	43	304	252
5/1/85	Tipujan T. E.	696	48	48	237	113	124	..	..	..	..	27	8	60	62
5/1/86	Naharjan T. E.	1,485	603	603	2,566	1,343	1,223	..	..	..	..	563	312	559	374
5/1/87	Bokakhat T. E. (Ikorajan)	733	267	267	1,338	703	635	7	9	..	..	161	27	312	246
5/1/88	Lakhowjan T. E.	1,245	228	228	1,019	526	493	2	4	..	..	110	34	235	191
5/1/89	Barchapari T. E.	1,997	560	560	2,800	1,450	1,350	89	85	..	..	366	153	618	379
5/1/90	Behora T. E.	1,206	534	534	2,668	1,405	1,263	9	8	2	3	380	145	452	230
5/1/91	Mikir Chang T. E.	338	198	198	990	485	505	..	..	..	..	70	28	138	96
5/1/92	Numaligarh T.E.	2,929	717	717	3,585	1,897	1,688	142	139	42	34	432	165	760	482
5/1/93	Bhauni khuti F. V.	N.A.	3	3	16	16	..	1	..	..	..	3	..	14	..
5/1/94	Arimara F. V.	N.A.	3	3	15	15	..	..	..	..	..	4	..	14	..
5/1/95	Dhanbari F. V.	N.A.	3	3	13	13	..	..	..	..	..	..	..	13	..
5/1/96	Charigharia F. V.	N.A.			No Population										
5/1/97	Kaziranga Game Sanctuary (Abhayaranya)	54,400	12	12	59	59	..	2	..	3	..	50	..	59	..

PRIMARY CENSUS ABSTRACT

Police Station : BOKAKHAT (5/1)

WORKERS																						
I Cultivators		II Agricultural Labourers		III Livestock, Forestry, Fishing, Hunting and Plantations, Orchards and allied activities		IV Mining and Quarrying		V Manufacturing, Processing, Servicing and Repairs				VI Construction		VII Trade and Commerce		VIII Transport, Storage and Communications		IX Other Services		X Non-Workers		Location Code
								(a) Household Industry		(b) Other than Household Industry												
M	F	M	F	M	F	M	F	M	F	M	F	M	F	M	F	M	F	M	F	M	F	
17	18	19	20	21	22	23	24	25	26	27	28	29	30	31	32	33	34	35	36	37	38	1
177	..	42	..	3	1	..	..	4	..	4	..	3	..	4	..	1	..	26	7	294	467	5/1/51
76	3	43	3	3	2	..	..	10	..	2	..	1	..	10	..	5	..	38	3	202	343	5/1/52
141	1	107	3	8	7	1	1	4	1	..	..	2	..	16	..	4	..	32	11	239	505	5/1/53
18	..	5	..	7	..	..	..	2	..	..	..	1	..	1	..	3	..	9	3	45	85	5/1/54
278	6	57	1	14	25	..	..	14	..	1	..	7	..	27	..	8	..	96	11	612	935	5/1/55
144	22	7	..	10	3	..	..	2	2	..	..	2	..	10	..	5	..	22	4	197	376	5/1/56
17	..	1	..	1	..	..	..	..	..	.	..	..	..	..	..	..	..	2	..	15	32	5/1/57
																						5/1/58
111	..	..	..	64	24	5	..	..	..	..	..	..	..	5	..	..	..	23	2	150	277	5/1/59
14	..	1	..	..	..	..	..	..	..	..	..	..	..	..	..	..	..	..	..	14	27	5/1/60
1	..	..	..	..	..	..	..	.	..	..	..	..	..	..	..	..	..	..	..	3	2	5/1/61
36	..	7	..	6	4	..	..	..	..	..	..	..	..	..	..	..	..	..	..	66	91	5/1/62
																						5/1/63
17	17	..	..	..	..	87	27	..	..	..	..	3	..	4	..	..	..	..	.	25	35	5/1/64
29	.	27	..	6	7	6	2	3	..	..	..	..	..	5	..	..	..	26	1	113	158	5/1/65
8	1	6	..	..	..	..	.	.	..	..	..	1	..	.	..	1	..	6	1	44	46	5/1/66
119	..	58	..	1	..	..	..	.	..	..	..	..	..	4	.	2	..	14	..	251	426	5/1/67
489	2	148	..	1	1	..	..	5	..	2	..	1	..	12	..	8	..	38	..	703	1,202	5/1/68
304	4	5	..	..	..	..	..	..	25	..	..	1	..	..	..	..	..	7	2	309	576	5/1/69
27	..	..	..	.	.	..	.	..	..	..	..	..	..	..	..	..	..	..	..	46	69	5/1/70
103	..	76	3	25	29	..	..	..	..	..	..	1	..	7	..	1	.	4	..	207	321	5/1/71
11	.	16	1	..	1	3	..	12	..	2	..	1	..	8	..	5	..	..	1	53	87	5/1/72
9	..	2	..	..	..	..	..	13	..	..	..	9	..	20	..	3	..	12	..	48	64	5/1/73
65	3	12	..	..	1	..	..	..	..	..	..	..	..	..	..	..	..	1	..	54	121	5/1/74
89	1	6	..	26	..	..	..	1	..	..	..	..	..	5	..	..	..	3	..	85	185	5/1/75
45	..	33	..	1	..	..	..	..	..	2	..	1	..	7	..	2	..	58	..	110	210	5/1/76
46	3	..	..	490	424	7	5	2	..	..	..	11	3	29	1	2	..	4	5	562	571	5/1/77
12	..	..	..	107	93	..	..	..	..	1	..	7	..	..	..	..	..	7	..	129	149	5/1/78
31	..	..	..	61	53	..	..	..	..	..	..	..	..	..	..	..	..	..	1	143	182	5/1/79
27	1	5	1	232	159	..	..	..	..	1	..	..	..	8	..	3	..	16	3	448	473	5/1/80
10	..	6	..	89	64	..	..	..	..	..	..	1	..	17	..	2	..	8	1	231	281	5/1/81
50	..	7	1	226	200	..	..	3	..	..	..	7	..	17	1	4	..	13	1	337	379	5/1/82
13	6	2	1	27	17	..	..	..	..	..	..	..	..	1	..	..	..	..	..	32	29	5/1/83
9	..	4	..	283	252	..	..	..	..	..	..	..	..	6	..	2	..	..	..	424	404	5/1/84
..	..	2	1	56	59	..	..	..	..	..	..	..	..	1	..	..	..	1	2	53	62	5/1/85
29	..	35	4	457	360	1	1	5	..	..	..	2	..	13	..	..	..	17	9	784	849	5/1/86
24	..	27	1	238	243	..	..	1	..	..	..	2	..	12	1	..	..	8	1	391	389	5/1/87
4	..	3	..	189	185	4	..	3	..	..	..	..	..	10	..	..	..	..	..	291	302	5/1/88
51	5	41	6	460	364	..	..	15	1	7	..	4	..	26	2	..	..	14	1	832	971	5/1/89
1	..	25	..	337	228	..	..	11	..	4	..	2	..	51	1	4	..	17	1	953	1,033	5/1/90
2	.	..	..	130	95	..	..	1	..	..	..	..	..	..	1	2	..	3	..	347	409	5/1/91
30	1	49	1	507	474	5	..	30	2	5	..	7	..	66	..	16	..	45	4	1,137	1,206	5/1/92
..	..	..	..	7	..	..	..	..	..	2	..	..	..	..	..	..	..	5	..	2	..	5/1/93
.	..	..	..	5	..	..	..	..	..	4	..	..	..	2	..	..	..	3	..	1	..	5/1/94
	..	..	..	9	..	..	..	..	..	2	..	..	..	..	..	..	..	2	..	..	..	5/1/95
.	..	..	..	..	..	..	..	..	..	..	..	..	..	..	..	..	..	..	..	..	..	5/1/96
	.	..	..	30	..	..	..	..	..	5	..	..	..	2	..	..	..	22	..	..	..	5/1/97

Police Station : DERGAON (5/2)

Location Code	Name of village/ town/ward/ urban enumerators' block	Area of Village in Acres	No of Occupied Residential Houses	No. of Households	Total Population (including institutional & houseless population)			Scheduled Castes		Scheduled Tribes		Literate and Educated Persons		Total Workers (I—IX)	
					P	M	F	M	F	M	F	M	F	M	F
1	2	3	4	5	6	7	8	9	10	11	12	13	14	15	16
	Total	735·6 (Km²)	22,213	22,343	128,421	68,479	59,942	5,587	5,072	8,460	8,073	31,340	17,294	33,307	3,501
	DERGAON P.S. Rural	730·7 (Km²)	20,210	20,340	118,449	62,457	55,992	5,337	4,823	8,344	8,042	27,206	15,347	29,727	3,351
	Urban	4·9 (Km²)	2,003	2,0	9,972	6,022	3,950	250	249	116	31	4,134	1,947	3,580	150
5/2/1	Raonamiri Gaon	2,311	150	150	900	464	436	..	..	433	408	61	9	209	..
5/2/2	Gajpuria Gaon	5,675	251	253	1,505	765	740	..	..	732	719	105	22	372	..
5/2/3	Kutum Gaon	1,972	127	127	764	389	375	..	..	374	375	118	18	163	2
5/2/4	Saraibari Gaon	1,547	107	107	639	335	304	..	.	330	300	16	..	194	..
5/2/5	Baligaon	1,259	29	29	171	97	74	..	..	97	74	5	..	54	..
5/2/6	Bahumari Gaon	48	67	67	400	204	196	8	1	143	152	89	35	100	2
5/2/7	Kakila Gaon	113	10	12	61	39	22	2	..	22	18	21	1	31	..
5/2/8	Pichola Dekchapani	1,230	69	69	416	213	203	31	29	182	174	64	7	89	..
5/2/9	Param Chapori	1,503	13	13	75	36	39	..	..	36	39	12	1	17	..
5/2/10	Pagbandhamiri	No Population (Eroded)													
5/2/11	Haladhi Ati	281	5	5	31	14	17	..	..	..	..	6	3	5	..
5/2/12	Jamuguri	237	63	63	379	184	195	..	..	168	182	52	11	93	1
5/2/13	Karshing Ati	161	27	27	160	88	72	..	..	..	..	55	19	46	..
5/2/14	Rangamuri	1,112	No Population												
5/2/15	Solmari	640	82	82	493	271	222	..	..	104	113	127	40	130	1
5/2/16	Kashikata	900	64	64	382	191	191	..	..	181	191	36	14	97	..
5/2/17	Kashikata Natun Chapori	250	No Population												
5/2/18	Bokani	800	37	37	221	105	116	..	..	69	82	19	30	54	2
5/2/19	Karaiguri	640	57	57	346	187	159	38	47	..	..	55	9	92	2
5/2/20	Phalengi	362	40	40	237	126	111	4	10	..	..	41	14	58	2
5/2/21	Sarufakua	640	50	50	258	144	114	..	..	..	..	103	57	42	..
5/2/22	Barfakua	820	54	54	323	171	152	2	..	..	..	110	48	54	2
5/2/23	Namati	..	No Population (Eroded)												
5/2/24	Gatanga Chapori	462	32	32	190	101	89	42	43	..	..	44	15	31	..
5/2/25	Hutar Gaon	..	No Population (Eroded)												
5/2/26	Lohkor Pathar Chapori	..	No Population												
5/2/27	Sakala Satra	1,673	70	70	386	201	185	..	..	..	..	95	46	111	2
5/2/28	Chayani Gaon	982	90	90	487	253	234	..	..	..	..	150	45	119	..
5/2/29	Dal-khowa Gaon	542	52	52	313	159	154	1	..	..	..	128	78	81	1
5/2/30	Tenga Chapori	576	83	83	500	274	226	..	..	164	150	65	30	104	..
5/2/31	Chayang Miri Gaon	731	No Population												
5/2/32	Chayang Chapori	500	13	13	79	39	40	..	..	39	40	8	6	20	..
5/2/33	Sengeli Suti	608	29	29	178	93	85	..	..	93	85	14	3	61	1
5/2/34	Missamara	292	98	98	587	292	295	..	..	288	295	109	42	136	3
5/2/35	Missamara Chapori	958	34	34	201	105	96	14	..	91	96	26	6	49	..
5/2/36	Auniati Jungle	2,455	39	39	238	122	116	..	..	122	116	9	3	74	1
5/2/37	Bokora Gaon	672	59	59	353	192	161	..	..	..	..	64	49	98	..
5/2/38	Namghuria Gaon	1,125	68	68	409	221	188	..	..	..	..	67	60	112	1
5/2/39	Dadhora Gaon	907	100	100	576	324	252	..	..	..	..	181	53	196	..
5/2/40	Uzir Ati Gaon	2,475	100	100	550	299	251	..	..	32	27	164	74	128	1

PRIMARY CENSUS ABSTRACT

Police Station : DERGAON (5/2)

WORKERS																							
I Cultivators		II Agricultural Labourers		III Livestock, Forestry, Fishing, Hunting and Plantations, Orchards and allied activities		IV Mining and Quarrying		V Manufacturing, Processing, Servicing and Repairs				VI Construction		VII Trade and Commerce		VIII Transport, Storage and Communications		IX Other Services		X Non-Workers		Location Code
								(a) Household Industry		(b) Other than Household Industry												
M	F	M	F	M	F	M	F	M	F	M	F	M	F	M	F	M	F	M	F	M	F	
17	18	19	20	21	22	23	24	25	26	27	28	29	30	31	32	33	34	35	36			
19,437	339	2,148	117	2,839	2,600	11	1	539	45	546	16	524	41	1,415	25	509	4	5,339	313	35,172	56,441	
19,272	337	2,140	117	2,812	2,600	11	1	422	33	338	11	446	41	809	7	322	3	3,155	201	32,730	52,641	
165	2	8	..	27	..	..	..	117	12	208	5	78	..	606	18	187	1	2,184	112	2,442	3,800	
198	..	..	..	1	..	..	..	..	..	..	..	..	..	6	..	..	..	4	..	255	436	5/2/1
363	..	..	..	..	..	..	..	..	..	..	..	..	..	7	..	..	..	2	..	393	740	5/2/2
153	..	..	..	..	..	..	..	..	..	..	..	..	..	2	..	..	..	8	2	226	373	5/2/3
193	..	..	..	..	..	..	..	..	..	..	..	..	..	1	..	..	..	..	..	141	304	5/2/4
53	..	..	..	..	..	..	..	..	..	..	..	..	..	1	..	..	..	..	..	43	74	5/2/5
75	..	..	..	2	..	..	..	3	..	..	1	..	..	5	..	1	..	14	1	104	194	5/2/6
14	..	..	..	1	..	..	..	..	..	..	..	..	..	..	..	2	..	14	..	8	22	5/2/7
86	..	1	..	..	..	..	..	..	..	..	..	..	..	1	..	..	..	1	..	124	203	5/2/8
17	..	..	..	..	..	..	..	..	..	..	..	..	..	..	..	..	..	..	..	19	39	5/2/9
																						5/2/10
5	..	..	..	..	..	..	..	..	..	..	..	..	..	..	..	..	..	..	..	9	17	5/2/11
83	1	..	..	..	..	..	..	..	..	..	..	..	..	2	..	..	..	8	..	91	194	5/2/12
42	..	..	..	..	..	..	..	..	..	..	..	..	..	..	..	..	..	4	..	42	72	5/2/13
																						5/2/14
116	..	..	..	..	..	..	..	2	..	..	..	..	..	3	..	..	..	9	1	141	221	5/2/15
95	..	..	..	..	..	..	..	..	..	..	..	..	..	1	..	..	..	1	..	94	191	5/2/16
																						5/2/17
51	2	..	..	..	..	..	..	..	..	..	..	..	..	3	..	..	..		..	51	114	5/2/18
82	..	8	2	..	..	..	..	..	..	..	..	..	..	1	..	..	..	1	..	95	157	5/2/19
51	..	..	2	..	..	..	..	..	..	..	..	..	..	..	..	..	..	7	..	68	109	5/2/20
34	..	..	..	..	..	..	..	..	..	..	..	..	..	..	..	..	..	8	..	102	114	5/2/21
40	1	1	1	2	..	..	..	2	..	..	..	..	..	..	..	1	..	8	..	117	150	5/2/22
																						5/2/23
28	..	..	..	..	..	..	..	..	..	..	..	..	..	1	..	..	..	2	..	70	89	5/2/24
																						5/2/25
																						5/2/26
101	2	..	..	..	..	..	..	..	..	..	..	..	..	..	..	4	..	6	..	90	183	5/2/27
118	..	..	..	..	..	..	..	..	..	..	..	..	..	1	..	..	..	..	..	134	234	5/2/28
65	..	2	..	..	..	..	..	..	..	..	..	..	..	1	..	..	..	13	1	78	153	5/2/29
95	..	..	..	5	..	..	..	..	..	..	..	..	..	..	..		..	4	..	170	226	5/2/30
																						5/2,31
20	..	..	..	..	..	..	..	..	..	..	..	..	..	..	..	..	..	..	..	19	40	5/2/32
61	1	..	..	..	..	..	..	..	..	..	..	..	..	..	..	..	..	..	..	32	84	5/2/33
125	..	7	..	2	..	..	..	..	3	..	..	..	..	2	..	..	..	..	..	156	292	5/2/34
44	..	..	..	5	..	..	..	..	..	..	..	..	..	..	..	..	..	..	..	56	96	5/2/35
74	..	..	..	..	..	..	..	..	..	..	..	..	..	..	..	..	..	..	1	48	115	5/2/36
87	..	..	..	..	..	..	..	..	..	..	..	..	..	6	..	..	..	5	..	94	161	5/2/37
91	1	1	..	..	..	..	..	..	..	..	..	..	2	2	..	..	..	16	..	109	187	5/2,38
157	..	..	..	..	..	..	..	..	..	..	..	..	..	26	..	2	..	11	..	128	252	5/2/39
124	1	..	..	..	..	..	..	..	..	..	..	..	..	1	..	..	..	3	..	171	250	5/2/40

Police Station : DERGAON (5/2)

Location Code	Name of Village/ town/ward/ urban enumerators' block	Area of Village in Acres	No. of Occupied Residential Houses	No. of Households	Total Population (including institutional & houseless population)			Scheduled Castes		Scheduled Tribes		Literate and Educated Persons		Workers (I—IX)	
					P	M	F	M	F	M	F	M	F	M	F
1	2	3	4	5	6	7	8	9	10	11	12	13	14	15	16
5/2/41	Dalaijarani	..			No Population (Eroded)										
5/2/42	Baghmora Gaon	135	11	11	61	37	24	..	..	..	..	7	..	22	..
5/2/43	Garu Chapori	160			No Population										
5/2/44	Cheuni Chapori	120			No Population										
5/2/45	Bura Chapori	190	2	2	11	5	6	5	6	..	..	2	..	2	..
5/2/46	Bura Tikirai Chapori	150	3	3	21	10	11	..	..	10	11	5	..	8	..
5/2/47	Lengra Chapori	258	28	28	..	..	..	..	..	..	..	38	..	53	..
5/2/48	Garmara Chapori	2,297	182	225	995	695	300	5	2	..	..	159	5	533	..
5/2/49	Chakial Chapori	661	3	3	19	10	9	..	..	..	..	10	..	5	..
5/2/50	Kachari Pam	998	110	110	628	324	304	97	101	32	36	155	112	200	7
5/2/51	Dani Chapori	772	85	85	512	272	240	8	6	200	180	83	18	150	55
5/2/52	Kumalia Chapori	520	110	110	626	320	306	2	3	258	248	109	30	158	..
5/2/53	Uttar Dalijalia	467	70	70	419	223	196	187	164	..	..	96	26	116	..
5/2/54	Dakhin Dalijalia	677	291	291	1,743	866	877	745	679	1	2	419	318	387	19
5/2/55	Hahchowa Kaibortta	831	88	88	528	281	247	180	165	..	.	63	10	114	..
5/2/56	Bagarioni Pam	687	41	41	248	125	123	4	2	..	..	48	20	68	..
5/2/57	Mamorani Pam	727	95	95	572	303	269	137	149	..	..	152	59	142	..
5/2/58	Kobal Pam	271	23	23	138	80	58	..	..	..	..	43	25	38	1
5/2/59	Puranimati Bhakhat	1,004	170	173	1,191	624	567	1	..	244	201	187	67	316	1
5/2/60	Khakandaguri No. -I	653	139	139	837	454	383	10	5	179	161	146	49	188	..
5/2/61	Khakandaguri No. - II.	328	40	40	242	139	103	26	16	..	..	46	9	81	..
5/2/62	Jaraguri No. - II.	332	59	59	356	196	160	..	..	127	123	33	8	93	..
5/2/63	Jaraguri No. - I.	935	111	111	587	312	275	1	..	..	..	112	39	177	3
5/2/64	Obhota Chapori	329	8	8	47	24	23	..	..	..	..	6	5	14	..
5/2/65	Baliduar	927	69	69	412	262	150	..	..	..	..	123	33	156	..
5/2/66	Pulikaraioni	595	56	56	335	203	132	61	14	..	..	67	20	126	1
5/2/67	Karaioni Bhakat	896	77	77	461	248	213	7	9	..	..	104	47	116	..
5/2/68	Ikarani Pathar	578	80	80	478	268	210	20	15	..	..	162	71	126	..
5/2/69	Dadhora Ahom	1,108	234	234	1,563	830	733	6	8	..	..	562	373	358	9
5/2/70	Raja Bahor	886	105	105	626	339	287	..	..	..	..	200	126	109	11
5/2/71	Bongalgaon	1,050	267	267	1,602	824	778	..	..	..	..	556	388	368	12
5/2/72	Dayangin Gual Gaon	476	152	152	915	489	426	..	..	..	..	284	181	238	1
5/2/73	Barichowa	610	182	182	1,270	646	624	..	..	..	..	454	300	300	62
5/2/74	Habigaon	458	114	114	688	362	326	..	..	..	..	160	92	195	19
5/2/75	Mudoigaon	2,008	209	209	1,256	681	575	..	..	..	..	431	241	279	7
5/2/76	Dulia Gaon	953	195	195	1,159	620	539	..	..	..	..	286	128	348	23
5/2/77	Khonikar	1,208	219	222	1,319	707	612	1	3	..	..	409	265	351	5
5/2/78	Talia Sonari	1,052	218	218	1,306	658	648	..	..	..	..	516	364	296	23
5/2/79	Molaikumar	787	252	252	1,514	848	666	..	..	..	..	428	301	474	12
5/2/80	Bhabali Gaon	446	161	161	963	611	352	6	3	..	..	421	220	346	10
5/2/81	Dhodang Gaon	216	41	41	244	122	122	1	..	..	..	70	68	55	1
5/2/82	Bakuli Chapori No. - 1	943	9	9	56	32	24	12	7	..	..	3	..	18	..
5/2/83	Bakuli Chapori No. 2	557	26	26	158	89	69	..	..	..	..	40	17	42	..
5/2/84	Nakkati Chapori	1,069	130	130	780	386	394	81	74	76	92	102	60	190	..
5/2/85	Tinichuki Chapori	1,214	126	126	755	415	340	..	..	176	186	47	11	287	..
5/2/86	Bhakat Chapori No. 2	775	61	61	367	198	169	..	139	153	139	37	7	100	6
5/2/87	Bhakat Chapori No. 1	1,112			No Population										
5/2/88	Tikirai Chapori	318	24	24	145	82	63	6	9	76	54	23	7	40	..
5/2/89	Alani Chapori	1,826	163	167	979	517	462	4	..	..	..	324	168	281	3
5/2/90	Pathori No.II	695	63	63	379	201	178	..	..	168	176	69	14	113	..

PRIMARY CENSUS ABSTRACT

Police Station : DERGAON (5/2)

WORKERS																						
I Cultivators		II Agricultural Labourers		III Livestock, Forestry, Fishing, Hunting and Plantations, Orchards and allied activitiess		IV Mining and Quarrying		V Manufacturing, Processing, Servicing and Repairs				VI Construction		VII Trade and Commerce		VIII Transport, Storage and Communications		IX Other Services		X Non-Workers		Location Code
								(a) Household Industry		(b) Other than Household Industry												
M	F	M	F	M	F	M	F	M	F	M	F	M	F	M	F	M	F	M	F	M	F	
17	18	19	20	21	22	23	24	25	26	27	28	29	30	31	32	33	34	35	36	37	38	1
22	..	..	..	..	..	..	..	..	..	..	..	..	..	..	..	..	..	..	..	15	24	5/2/41 5/2/42 5/2/43 5/2/44
2	..	..	..	..	..	..	..	..	..	..	..	..	..	..	..	..	..	..	..	3	6	5/2/45
8	..	..	..	..	..	..	..	..	..	..	..	..	..	..	..	..	..	..	..	2	11	5/2/46
44	..	6	..	..	..	..	..	..	..	..	..	..	..	..	..	..	..	..	3	..	38	77	5/2/47
208	..	..	..	1	..	..	..	..	..	.	..	..	..	..	..	..	..	..	324	..	162	300	5/2/48
5	..	..	..	..	..	..	..	..	..	..	..	..	..	..	..	..	..	..	..	..	5	9	5/2/49
187	5	11	2	..	..	..	..	..	..	..	..	.	..	..	..	..	..	..	2	..	124	297	5/2/50
116	55	1	..	2	..	..	..	..	..	2	..	..	..	2	..	..	..	27	..	122	185	5/2/51
158	..	..	..	..	..	..	..	..	..	..	..	..	..	..	..	..	..	.	..	162	306	5/2/52
109	..	1	..	..	..	..	..	..	..	..	..	1	..	..	..	1	..	4	..	107	196	5/2/53
189	6	4	..	66	3	..	..	7	6	24	1	10	..	13	1	19	..	55	2	479	858	5/2/54
114	..	..	..	..	..	..	..	..	..	..	..	..	..	..	..	..	..	..	..	167	247	5/2/55
62	..	..	..	..	..	..	..	..	..	..	..	..	..	3	..	..	..	3	..	57	123	5/2/56
135	..	3	..	..	..	..	..	..	..	..	..	..	..	..	..	..	..	4	..	161	269	5/2/57
38	1	..	..	.	..	..	..	..	..	..	..	.	..	..	..	..	..	..		42	57	5/2/58
280	1	24	..	1	..	..	..	2	..	..	..	5	..	1	..	..	..	3	..	308	566	5/2/59
161	..	1	..	..	..	..	..	1	..	1	..	..	..	6	..	..	..	18	..	266	383	5/2/60
76	..	2	..	..	..	..	..	..	..	..	..	..	..	2	..	..	..	1	..	58	103	5/2/61
86	..	4	..	..	..	..	..	..	..	..	..	..	..	2	..	..	..	1	..	103	160	5/2/62
162	..	11	3	..	..	..	..	..	..	..	..	..	..	4	..	..	..	..	..	135	272	5/2/63
14	..	..	..	..	..	..	..	..	..	..	..	..	..	..	..	..	..	..	..	10	23	5/2/64
150	..	5	..	..	..	..	..	..	..	..	..	..	..	1	..	..	..	..	..	106	150	5/2/65
118	..	8	..	..	1	..	..	..	..	..	..	..	..	..	..	..	..	..	..	77	131	5/2/66
101	..	7	..	..	..	..	..	1	..	..	..	..	..	4	..	..	..	3	..	132	213	5/2/67
82	..	7	..	1	..	..	..	13	..	1	..	3	..	5	..	3	..	11	..	142	210	5/2/68
209	..	37	..	8	..	1	..	8	..	5	1	31	..	16	1	4	..	39	7	472	724	5/2/69
22	..	27	5	3	..	..	..	..	..	2	..	1	..	6	..	1	..	47	6	230	276	5/2/70
241	..	2	3	8	..	..	..	9	1	20	2	10	..	6	..	..	..	72	6	456	766	5/2/71
156	..	5	1	..	..	..	..	2	..	16	..	35	..	4	..	..	..	20	..	251	425	5/2/72
227	41	..	..	14	13	..	..	5	1	3	2	7	..	4	..	1	..	39	5	346	562	5/2/73
102	..	32	..	23	18	..	..	1	..	5	..	2	..	9	..	2	..	19	1	167	307	5/2/74
208	2	10	3	..	..	..	..	..	..	2	..	2	..	..	..	5	..	52	2	402	568	5/2/75
233	5	80	8	2	7	..	..	2	..	1	..	..	..	5	..	..	..	25	3	272	516	5/2/76
216	2	30	1	6	..	..	..	23	..	4	..	10	..	3	..	6	..	53	2	356	607	2/2/77
192	8	7	3	8	..	1	..	2	..	1	..	6	..	4	..	2	..	73	12	362	625	5/2/78
261	4	6	2	..	..	..	..	5	..	2	..	37	..	5	..	..	..	158	6	374	654	5/2/79
49	..	7	1	3	..	..	..	6	..	7	..	2	1	39	..	10	..	223	8	265	342	5/2/80
34	..	2	..	3	..	..	..	..	..	4	..	..	..	2	..	3	..	7	1	67	121	5/2/81
18	..	..	..	..	..	..	..	..	..	..	..	..	..	..	..	..	..	..	..	14	24	5/2/82
37	..	..	..	3	..	..	..	..	..	..	..	..	..	..	..	..	..	2	..	47	69	5/2/83
182	..	2	..	..	..	..	..	..	..	..	..	..	..	..	..	1	..	5	..	196	394	5/2/84
273	..	8	..	..	..	..	..	..	..	..	..	..	..	2	..	..	..	4	..	128	340	5/2/85
87	6	9	..	..	..	..	..	..	..	..	..	..	..	3	..	..	..	1	..	98	163	5/2/86 5/2/87
39	..	1	..	..	..	..	..	..	..	..	..	..	..	..	..	..	..	..	..	42	63	5/2/88
224	1	20	..	..	..	..	..	1	..	..	..	9	..	10	..	..	..	17	2	236	459	5/2/89
105	..	2	..	3	..	..	..	..	..	..	..	..	..	1	..	..	..	2	..	88	178	5/2/90

Police Station : DERGAON (5/2)

Location Code	Name of village/ town/ward/ urban enumerators' block	Area of Village in Acres	No of Occupied Residential Houses	No of Households	Total Population (including institutional & houseless population)			Scheduled Castes		Scheduled Tribes		Literate and Educated Persons		Total Workers (I—IX)	
					P	M	F	M	F	M	F	M	F	M	F
1	2	3	4	5	6	7	8	9	10	11	12	13	14	15	16
5/2/91	Kancha Chapori	489	64	64	384	199	185			160	159	71	15	108	
5/2/92	Bali Chapori	381	4	4	27	15	12					2	1	7	.
5/2/93	Gulungdaital	1,214	146	146	877	463	414	2	4	399	372	110	15	232	..
5/2/94	Missimi Ati	455	80	80	479	257	222			149	131	98	24	145	..
5/2/95	Namtemera	988	110	110	665	341	324			320	301	177	34	160	4
5/2/96	Marangial Daital	532	85	85	512	269	243	12	6	257	231	52	16	102	7
5/2/97	Pathori Miri No 1	1,062	109	109	658	337	321	1		324	311	80	46	182	1
5/2/98	Rangagora Chapori	280	1	1	5	2	3							1	
5/2/99	Opartemera	824	108	115	647	335	312	86	67	222	226	79	7	168	2
/2/100	Likson Chapori	216	2	2	8	6	2						2	2	
5/2/101	Kanfala Chapori	715	22	22	134	76	58					39	16	34	
5/2/102	Bongaon	986	196	202	1,174	617	557	77	81			222	122	348	30
5/2/103	Leblebi Pathar	1,349	76	76	458	244	214			6	5	72	32	136	23
5/2/104	Rangamati Kaivorta	512	362	362	2,168	1,185	983	404	384			816	650	726	67
5/2/105	Cheunigaon	928	117	117	706	377	329					221	165	175	2
5/2/105(A)	Karunating T E	1,993	46	46	231	117	114	3	2			11	5	48	36
5/2/106	Buralikson Gaon	649	136	136	818	440	378	25	15			204	131	232	45
5/2/107	Likson Gaon	766	158	158	949	488	461					284	219	225	
5/2/108	Rangamati Gaon	814	214	214	1,284	683	601	4	4			391	251	299	23
5/2/109	Sirish Tika	1,257	No Population												
5/2/110	Natun Chapori	789	43	43	262	144	118			42	49	72	22	81	.
5/2/111	Lem Chapori	1,173	122	144	732	410	322	9	8	96	97	140	69	235	
5/2/112	Bahguri Mirigaon	447	101	101	607	315	292			305	291	91	34	183	1
5/2/113	Chawguri Chapori	310	119	119	715	360	355			324	320	110	46	201	1
5/2/114	Chawguri Miri	1,321	96	96	579	304	275	2		221	201	83	45	171	
5/2/115	Dhemaji Miri	299	26	26	158	97	61	42	42	25	19	27	6	60	
5/2/116	Dighalipam	586	88	88	526	262	264	103	96			110	75	152	
5/2/117	Dhemaji Kaivarta	489	105	105	631	361	270	44	26	46	33	114	61	178	
5/2/118	Bilotia Kaivarta	379	181	181	1,090	552	538	431	442	9	7	203	107	253	4
5/2/119	Negherial Kaivarta	576	134	134	937	465	472	417	438			212	110	190	8
5/2/120	Sitalpathar Habi	7,858	28	28	157	79	78	4	4			37	19	40	
5/2/121	Negheriting Grant No 1	137	71	71	429	224	205	4	3			131	96	82	3
5/2/122	Negheriting Grant 215	124	101	103	512	261	251	3	3			44	21	124	53
5/2/123	Kumar Gaon	1,168	242	242	1,686	848	838	4	8	12	12	614	469	375	23
5/2/124	Dergaon	454	166	166	1,158	621	537	43	30	8		454	291	235	8
5/2/125	Jelehuagaon	1,059	323	327	2,259	1,161	1,098	3		18	28	718	554	512	13
5/2/126	Feta Gaon	1,122	268	268	1,342	676	666					368	210	312	10
5/2/127	Kamargaon	1,178	272	272	1,904	984	920					741	530	416	12
5/2/128	Baruabamun Gaon	968	391	398	1,952	1,040	912					595	394	498	43
5/2/129	Khangia	992	364	364	1,821	956	865	70	74			638	379	452	25
5/2/130	Hahpamigaon	1,000	96	96	576	296	280					175	96	106	
5/2/131	Dhodang Goriagaon	1,413	338	338	2,367	1,253	1,114					856	616	573	10
5/2/132	Batiparia Lukumai	985	312	312	1,870	997	873					661	422	453	68
5/2/133	Domjoria Kocholial	1,451	258	270	1,491	799	692	46	39			343	215	418	23
5/2/134	Batiparia Goria	1,174	206	206	1,442	761	681					440	233	289	5
5/2/135	Gurgogania Gaon(Jogania)	1,659	335	335	2,346	1,215	1,131	475	377			766	436	568	5
5/2/136	Alengmuria Gaon	871	215	215	1,073	567	506	28	19			375	243	252	7
5/2/137	Rangdhali	1,394	230	233	1,358	711	647	69	56			450	238	284	
5/2/138	Molia Gaon	1,593	216	216	1,292	655	637	89	96			462	347	290	6
5/2/139	Hatiekhowa	1,088	116	116	697	351	346	20	18			234	158	133	14
5/2/140	Majukuchi	1,097	225	225	1,127	591	536	174	172			307	148	294	4

PRIMARY CENSUS ABSTRACT

Police Station : DERGAON (5/2)

WORKERS																						
I Cultivators		II Agricultural Labourers		III Livestock, Forestry, Fishing, Hunting and Plantations, Orchards and allied activities		IV Mining and Quarrying		V Manufacturing, Processing, Servicing and Repairs				VI Construction		VII Trade and Commerce		VIII Transport, Storage and Communications		IX Other Services		X Non-Workers		Location Code
								(a) Household Industry		(b) Other than Household Industry												
M	F	M	F	M	F	M	F	M	F	M	F	M	F	M	F	M	F	M	F	M	F	
17	18	19	20	21	22	23	24	25	26	27	28	29	30	31	32	33	34	35	36	37	38	1
85	..	14	.	4	..	..	..	..	..	..	..	..	..	2	..	..	..	3	..	91	185	5/2/91
7	..	.	..	..	..	.	..	..	..	..	..	..	..	..	..	..	..	..	..	8	12	5/2/92
208	..	9	..	..	..	..	..	..	..	..	..	..	..	10	..	..	..	5	..	231	414	5/2/93
125	..	9	..	..	..	..	..	..	..	..	..	..	..	6	..	..	..	5	..	112	222	5/2/94
141	3	14	1	1	..	..	..	1	..	..	..	1	..	2	..	.	..	..	..	181	320	5/2/95
88	5	.	.	2	.	.	..	..	..	.	..	..	..	6	..	..	..	6	2	167	236	5/2/96
169	..	1	..	..	..	..	..	..	..	..	..	..	..	2	..	..	..	10	1	155	320	5/2/97
1	..	..	..	..	..	..	..	.	..	..	..	..	..	..	..	.	..	..	.	1	3	5/2/98
139	2	3	..	1	..	..	..	15	..	..	..	.	..	4	..	..	..	6	..	167	310	5/2/99
2	..	.	..	..	..	..	..	..	..	..	..	.	..	..	..	..	..	.	..	4	2	5/2/100
30	..	..	..	..	.	.	..	..	..	..	..	..	..	3	..	..	..	1	..	42	58	5/2/101
152	2	47	..	19	28	..	..	14	..	5	..	4	..	41	..	14	..	52	..	269	527	5/2/102
81	2	15	3	2	17	..	..	3	..	1	..	1	..	8	..	..	..	25	1	108	191	5/2/103
401	..	70	4	39	45	1	..	23	..	21	..	63	18	68	..	26	..	14	..	459	916	5/2/104
119	.	8	.	8	1	1	.	2	1	2	..	1	.	9	..	2	..	23	..	202	327	5/2/105
5	..	13	1	28	35	..	..	..	..	..	..	..	..	2	..	..	..	..	..	69	78	5/2/105(A)
86	1	13	..	28	41	..	..	18	..	2	..	6	1	19	..	7	..	53	2	208	333	5/2/106
181	..	24	..	1	..	..	..	1	..	..	..	..	.	1	..	2	..	15	..	263	461	5/2/107
172	..	28	..	25	15	..	..	9	..	..	..	3	..	14	..	12	..	36	8	384	578	5/2/108
																						5/2/109
74	..	.	..	.	..	..	..	..	..	..	..	..	..	4	.	..	..	3	..	63	118	5/2/110
146	.	3	..	..	..	..	..	72	..	2	..	..	..	6	..	..	.	6	..	175	322	5/2/111
172	..	6	..	..	..	..	..	2	..	..	..	..	..	1	..	..	..	2	1	132	291	5/2/112
191	1	8	..	..	..	..	..	..	..	..	..	..	..	2	..	..	..	..	..	159	354	5/2/113
170	..	..	..	..	..	..	..	..		..	..	..	..	1	..	..	..	..	..	133	275	5/2/114
50	..	..	..	10	..	..	..	..	..	..	..	..	..	..	..	..	..	..	..	37	61	5/2/115
151	..	..	.	..	..	..	..	1	..	..	..	..	..	..	..	..	..	..	..	110	264	5/2/116
167	..	2	..	..	..	..	..	..	..	..	..	..	..	3	..	..	..	6	..	183	270	5/2/117
173	..	19	3	43	..	..	..	4	..	1	..	1	..	3	1	1	..	8	..	299	534	5/2/118
105	..	1	..	38	4	..	..	1	1	2	..	..	..	4	2	7	..	32	1	275	464	5/2/119
34	..	..	..	1	..	..	..	..	..	1	..	..	..	1	..	..	..	3	..	39	78	5/2/120
20	2	..	..	2	..	..	..	5	..	17	1	..	..	9	..	5	..	24	..	142	202	5/2/121
21	1	17	..	23	46	..	..	3	..	3	..	5	..	19	1	2	..	31	5	137	198	5/2/122
197	10	6	..	15	7	..	..	9	..	15	1	8	..	34	1	5	..	86	4	473	815	5/2/123
111	1	..	..	13	..	..	..	1	..	9	..	5	..	12	..	5	..	79	7	386	529	5/2/124
289	4	3	..	9	..	..	..	33	..	6	..	14	..	19	..	2	..	137	9	649	1,085	5/2/125
240	..	13	..	12	9	..	..	..	..	..	..	11	..	3	..	3	..	30	1	364	656	5/2/126
252	2	16	..	12	..	..	..	4	..	3	1	10	..	4	..	8	..	107	9	568	908	5/2/127
316	12	6	1	2	..	..	..	19	19	14	..	19	..	27	..	2	..	93	11	542	869	5/2/128
352	23	3	..	5	..	..	..	20	..	7	..	4	..	2	..	23	..	36	2	504	840	5/2/129
100	..	..	..	2	..	..	..	..	..	..	..	1	..	.	..	1	..	2	..	190	280	5/2/130
410	3	18	3	2	..	..	..	18	..	52	1	11	..	16	..	4	..	42	3	680	1,104	5/2/131
338	66	7	..	..	..	2	..	10	1	10	..	5	..	6	..	9	..	66	1	544	805	5/2/132
248	.	71	..	21	11	..	..	..	..	2	..	24	..	5	..	9	..	38	12	381	669	5/2/133
264	5	..	.	..	.	..	..	1	..	..	..	..	..	3	..	3	..	18	..	472	676	5/2/134
421	1	67	1	..	..	..	..	..	..	..	..	5	..	11	..	3	..	61	3	647	1,126	5/2/135
185	5	2	..	5	..	..	..	..	..	3	..	2	.	12	..	..	..	43	2	315	499	5/2/136
226	.	19	..	.	..	..	..	3	..	2	..	..	..	3	..	.	..	31	..	427	647	5/2/137
180	..	20	..	2	..	..	..	6	..	6	..	10	..	8	..	5	..	53	6	365	631	5/2/138
54	1	9	..	12	13	..	.	5	..	1	..	5	..	9	..	1	..	37	.	218	332	5/2/139
249	4	9	..	..	..	.	..	.	..	5	..	2	..	9	..	11	..	9	..	297	532	5/2/140

Police Station : DERGAON (5/2)

Location Code	Name of village/ town/ward/ urban enumerators' block	Area of Village in Acres	No of Occupied Residential Houses	No of Households	Total Population (including institutional & houseless population)			Scheduled Castes		Scheduled Tribes		Literate and Educated Persons		Total Workers (I—IX)	
					P	M	F	M	F	M	F	M	F	M	F
1	2	3	4	5	6	7	8	9	10	11	12	13	14	15	16
5/2/141	Gohanigaon	737	138	138	690	364	326	37	29			204	103	169	3
5/2/142	Anaigharia	1,442	269	269	1,594	795	799	43	31			474	294	324	15
5/2/143	Kukurapuhia	533	104	104	519	267	252					142	98	113	5
5/2/144	Lukara Khania	855	110	110	552	295	257					198	100	118	
5/2/145	Chomani Gaon	1,268	274	274	1,567	814	753			1	4	346	192	394	32
5/2/146	Pahuchowa	1,086	76	78	380	202	178	3				141	86	64	1
5/2/147	Opar Khatowal	1,021	117	117	730	408	322					237	140	183	3
5/2/148	Chabuk Dhora	1,382	224	227	1,348	681	667	8	5			408	281	316	11
5/2/149	Missamara T E	1,529	490	490	2,447	1,281	1,166	123	102			209	40	652	295
5/2/150	Rungalting T E	1,529	139	139	835	437	398	23	22			64	6	240	96
5/2/151	Bonn T E	1,626	204	204	1,223	636	587					170	103	288	140
5/2/152	Bonnowaripar T E	458	35	35	176	90	86					18	11	43	34
5/2/153	Badulipara T E	2,014	458	458	2,292	1,201	1,091	12	8			201	54	601	316
5/2/154	Rungamati T E	803	534	536	2,982	1,568	1,414	627	531			93	14	819	295
5/2/155	Gariazan T E	1,227	213	213	1,068	540	528					33	5	244	148
5/2/156	Negheriting T E	1,179	727	727	3,638	1,896	1,742					198	35	664	434
5/2/157	Balizan T E	1,000	564	564	2,822	1,476	1,346					114	25	553	137
5/2/158	Barkathoni T E	684	255	255	1,535	800	735	6	5			223	89	376	181
5/2/159	Sonakhat T E	1,098	48	48	289	154	135					25	3	67	61
5/2/160	Mohima T E	500	290	290	1,743	925	818	6	6			119	26	289	242
	RAILWAY AREAS														
5/2/R-1	Badulipara Rly Station	N A	14	14	70	40	30					27	15	17	1
5/2/R-2	Rangalting Rly Station	N A	5	5	23	12	11					6	5	8	
5/2/R-3	Baruabamungaon Rly Stn.	N A	27	30	159	81	78					40	31	48	

PRIMARY CENSUS ABSTRACT

Police Station : DERGAON (5/2)

WORKERS																						
I Cultivators		II Agricultural Labourers		III Livestock, Forestry, Fishing, Hunting and Plantations, Orchards and allied activities		IV Mining and Quarrying		V Manufacturing, Processing, Servicing and Repairs				VI Construction		VII Trade and Commerce		VIII Transport, Storage and Communications		IX Other Services		X Non-Workers		Location Code
								(a) Household Industry		(b) Other than Household Industry												
M	F	M	F	M	F	M	F	M	F	M	F	M	F	M	F	M	F	M	F	M	F	
17	18	19	20	21	22	23	24	25	26	27	28	29	30	31	32	33	34	35	36	37	38	1
136	2	12	..	..	..	1	..	1	..	2	..	2	1	1	.	1	..	13	..	195	323	5/2/141
299	11	7	..	.	..	..	..	..	..	4	..	..	..	3	..	4	1	7	3	471	784	5/2/142
95	1	6	..	..	..	..	..	..	..	2	.	1	..	1	..	..	.	8	4	154	247	5/2/143
108	..	.	..	..	..	..	..	..	..	..	..	..	..	1	..	..	..	9	..	177	257	5/2/144
248	1	55	1	40	29	..	..	2	..	4	..	..	..	9	..	1	..	35	1	420	721	5/2/145
52	..	..	..	1	..	..	..	..	..	..	..	..	..	1	..	.	1	10	..	138	177	5/2/146
154	..	.	..	15	2	..	..	1	..	..	..	..	..	..	..	1	..	12	1	225	319	5/2/147
244	1	12	..	10	9	..	..	2	..	2	..	8	.	2	..	2	..	34	1	365	656	5/2/148
52	2	355	37	199	256	..	..	1	..	12	.	1	..	15	..	1	.	16	..	629	871	5/2/149
76	..	62	5	97	91	..	..	..	..	..	..	..	..	3	..	..	..	2	..	197	302	5/2/150
105	.	55	..	114	140	1	.	2	..	..	..	..	..	4	..	1	..	6		348	447	5/2/151
..	.	..	..	41	34	..	..	..	..	..	..	..	..	.	..	..	..	2	..	47	52	5/2/152
108	..	106	10	292	303	..	..	3	..	14	..	5	..	31	..	2	..	40	3	600	775	5/2/153
311	11	248	4	197	260	..	..	.	..	..	..	15	20	35	..	1	..	12	..	749	1,119	5/2/154
4	.	90	..	138	147	..	..	2	..	.	..	..	..	5	..	2	.	3	1	296	380	5/2/155
115	..	2	.	456	408	1	1		.	1	..	6	..	7	..	2	..	74	25	1,232	1,308	5/2/156
345	4	68	4	104	129	.	..	4	..	1	..	1	..	9	..	..	..	21	.	923	1,209	5/2/157
39	2	67	2	216	176	..	..	6	.	2	..	13	..	8	..	6	.	19	1	424	554	5/2/158
..	..	..	.	66	61	..	..	..	.	..	..	..	..	1	..	..	..	..	..	87	74	5/2/159
..		.	..	266	241	2	..	..	..	.	..	..	..	1	..	..	..	20	1	636	576	5/2/160
.	..	..	..	.	..	..	..	..	..	..	..	..	..	.	..	17	1	..	..	23	29	5/2/R-1
	..	..	.		..	..	..	..	..	..	..	..	..	..	..	8	..	..	..	4	11	5/2/R-2
.	..	..	..	..	.	.	..	..	..	2	..	..	..	4	..	33	..	9	.	33	78	5/2/R-3

Police Station : DERGAON (5/2)

Location Code	Name of village/ town/ward/ urban enumerators' block	Area of Village in Acres	No. of Occupied Residential Houses	No. of House-holds	Total Population (including institutional & houseless population)			Scheduled Castes		Scheduled Tribes		Literate and Educated Persons		Total Workers (I—IX)	
					P	M	F	M	F	M	F	M	F	M	F
1	2	3	4	5	6	7	8	9	10	11	12	13	14	15	16
	DERGAON (T.C) Total	4.92 (Km²)	2,003	2,003	9,972	6,022	3,950	250	249	116	31	4,134	1,947	3,580	150
5/I/1	WARD – 1		214	214	1,186	674	512	14	14	..	..	394	238	341	25
5/I/1/1	Ward 1 Block 1		156	156	816	452	364	..	..	..	..	270	166	220	18
5/I/1/2	Ward 1 Block 2		58	58	370	222	148	14	14	.	.	124	72	121	7
5/I/2	WARD — 2		814	814	4,168	2,456	1,712	104	89	45	19	1,579	745	1,451	31
5/I/2/3	Ward 2 Block 3		111	111	623	387	236	9	9	.	.	275	135	253	3
5/I/2/4	Ward 2 Block 4		138	138	540	328	212	22	11	8	6	158	92	213	2
5/I/2/5	Ward 2 Block 5		72	72	770	630	140	11	.	21	4	576	94	550	4
5/I/2/6	Ward 2 Block 6		151	151	767	428	339	42	40	.	..	255	127	207	18
5/I/2/7(1)	Ward 2 Block 7(1)		169	169	672	315	357	2	14	8	..	142	127	107	1
5/I/2/7(2)	Ward 2 Block 7(2)		173	173	796	368	428	18	15	8	9	173	170	121	3
5/I/3	WARD 3		734	734	3,278	2,161	1,117	103	108	69	12	1,608	547	1,494	72
5/I/3/8	Ward 3 Block 8		148	148	848	465	383	5	21	3	2	346	235	217	20
5/I/3/9	Ward 3 Block 9		171	171	970	527	443	9	17	3	4	266	220	278	11
5/I/3/10(1)	Ward 3 Block 10(1)		151	151	692	511	181	58	59	28	4	391	29	415	27
5/I/3/10(2)	Ward 3 Block 10(2)		264	264	768	658	110	31	11	35	2	605	63	584	14
5/I/4	WARD — 4		241	241	1,340	731	609	29	38	2	.	553	417	294	22
5/I/4/11	Ward 4 Block 11		65	65	477	259	218	1	.	2	..	201	160	59	1
5/I/4/12	Ward 4 Block 12		176	176	863	472	391	28	38	..	.	352	257	235	21

PRIMARY CENSUS ABSTRACT

Police Station : DERGAON (5/2)

WORKERS																							
I Cultivators		II Agricultural Labourers		III Livestock, Forestry, Fishing, Hunting and Plantations, Orchards and allied activities		IV Mining and Quarrying		V Manufacturing, Processing, Servicing and Repairs				VI Construction		VII Trade and Commerce		VIII Transport, Storage and Communications		IX Other Services		X Non-Workers		Location Code	
								(a) Household Industry		(b) Other than Household Industry													
M	F	M	F	M	F	M	F	M	F	M	F	M	F	M	F	M	F	M	F	M	F		
17	18	19	20	21	21	23	24	25	26	27	28	29	30	31	32	33	34	35	36	37	38		1
165	2	8	..	27	..	..	..	117	12	208	5	78	..	606	18	187	1	2,184	112	2,442	3,800		
33	..	5	..	3	..	..	..	33	12	23	1	12	.	113	6	45	1	74	5	333	487		5/I/1
28	..	1	..	3	..	..	..	31	12	8	..	10	.	62	4	23	..	54	2	232	346		5/I/1/1
5	..	4	.	..	..	..	..	2	..	15	1	2	..	51	2	22	1	20	3	101	141		5/I/1/2
38	..	3	..	9	.	..	.	66	..	108	..	21	..	238	12	90	.	878	19	1,005	1,681		5/I/2
8	..	..	..	1	..	.	..	43	..	71	..	3	..	85	1	15	..	27	2	134	233		5/I/2/3
5	..	..	..	5	..	.	..	1	.	21	..	3	..	72	..	22	..	84	2	115	210		5/I/2/4
..	..	..	..	.	..	.	..	.	.	3	..	8	..	6	..	28	..	505	4	80	136		5/I/2/5
25	..	3	.	3	.	..	..	22	..	13	..	6	..	75	11	24	.	36	7	221	321		5/I/2/6
..	..	..	..	..	..	.	..	..	.	..	.	.	..	..	.	1	..	106	1	208	356		5/I/2/7(1)
.	..	..	..	..	..	..	..	..	..	.	.	1	..	.	..	.	..	120	3	247	425		5/I/2/7(2)
47	2	..	..	10	..	.	..	6	.	60	2	10	..	165	..	35	..	1,161	68	667	1,045		5/I/3
43	2	..	..	4	.	..	..	.	..	27	1	8	..	28	..	23	..	84	17	248	363		5/I/3/3
4	..	..	..	6	.	..	.	6	.	27	1	2	..	131	..	8	..	94	10	249	432		5/I/3/9
..	..	..	.	..	..	..	..	.	.	4	.	.	.	4	..	.	..	407	27	96	154		5/I/3/10(1)
..	..	..	..	..	..	.	..	..	..	2	.		.	2	.	4	..	576	14	74	96		5/I/3/10(2)
47	..	..	..	5	..	..	..	12	..	17	2	35	.	90	..	17	..	71	20	437	587		5/I/4
36	.	..	..	5	..	..	..	1	.	7	1	3	..	3	.	4	..	..	..	200	217		5/I/4/11
11	..	..	..	..	..	.	.	11	..	10	1	32	..	87	..	13	..	71	20	237	370		5/I/4/12

Police Station : GOLAGHAT (5/3)

Location Code	Name of Village/ town/ward/ urban enumerators' block	Area of Village in Acres	No. of Occupied Residential Houses	No. of Households	Total Population (including institutional & houseless population)			Scheduled Castes		Scheduled Tribes		Literate and Educated Persons		Total Workers (I—IX)
					P	M	F	M	F	M	F	M	F	M
1	2	3	4	5	6	7	8	9	10	11	12	13	14	15	16
	Total	1,256·2 (Km²)	45,900	46,117	261,858	138,334	123,524	5,928	5,186	7,916	7,301	55,010	30,603	64,332	13,588
GOLAGHAT P.S.	Rural	1,248·8 (Km²)	42,723	42,934	243,268	127,748	115,520	5,852	5,122	7,908	7,289	48,096	26,162	59,059	13,261
	Urban	7·4 (Km²)	3,177	3,183	18,590	10,586	8,004	76	64	8	12	6,914	4,441	5,273	327
5/3/1	Chowguri Chapori	2,503	28	28	169	84	85	2	1	..	..	21	1	48	..
5/3/2	Majdolapa	2,863	50	50	351	174	177	.	.	113	123	27	2	97	1
5/3/3	Ririgaon	1,588	160	160	1,083	573	510	..	..	506	482	120	9	290	1
5/3/4	Dhansiri Temera	1,391	89	89	618	319	299	45	41	196	186	86	9	192	..
5/3/5	Bhalukaguri	3,942	103	103	727	376	351	1	.	283	283	31	3	240	.
5/3/6	Borbali	2,652	47	47	332	173	159	..	..	112	115	44	11	87	..
5/3/7	Bonkual	1,530	211	211	1,481	752	729	..	.	726	725	227	35	332	..
5/3/8	Bortika	925	100	100	703	356	347	..	..	329	334	151	27	174	..
5/3/9	Nikori	1,261	135	135	946	505	441	9	12	455	398	153	17	244	1
5/3/10	Hahchora	796	57	57	399	205	194	21	27	4	2	99	65	88	1
5/3/11	Garaimari	642	132	132	925	464	461	307	318	122	117	159	66	233	1
5/3/12	Afala	688	111	111	670	359	311	.	..	228	200	106	32	187	1
5/3/13	Rangagora Gaon	636	305	305	1,557	813	744	344	322	116	107	234	83	314	68
5/3/14	Bilotia	806	140	140	840	455	385	192	175	..	.	248	115	250	2
5/3/15	Budhbari	794	153	156	918	476	442	34	27	2	..	304	226	229	2
5/3/16	Borpak	1,050	86	97	592	324	268	142	123	5	5	121	47	181	4
5/3/17	Dhodang	1,139	185	197	1,134	612	522	29	23	..	..	366	216	264	8
5/3/18	Parghat (Pasghrat)	658	80	81	436	224	212	36	30	13	11	104	22	123	41
5/3/19	Karanihola	135	63	63	441	233	208	5	3	188	164	163	107	118	6
5/3/20	Bordihingia	568	234	234	1,612	834	778	17	11	121	112	571	402	364	13
5/3/21	Dihingia	847	110	110	726	386	340	51	44	..	..	258	173	169	3
5/3/22	Garia Gaon	1,941	227	227	1,484	787	697	..	.	..	..	426	228	436	17
5/3/23	Sonari Gaon	395	49	49	254	137	117	56	45	..	..	33	38	56	
5/3/24	Kamar Gaon	390	103	103	717	382	335	..	..	147	152	244	179	143	3
5/3/25	Thengal Gaon	790	193	193	1,352	678	674	..	..	302	305	436	280	300	3
5/3/26	Barua Gaon	750	125	125	841	437	404	..	..	.	..	280	217	194	18
5/3/27	Bongaon	731	104	104	733	353	380	12	11	..	..	183	161	140	16
5/3/28	Gari Gaon	738	246	246	1,414	745	669	..	..	..	..	378	249	324	163
5/3/29	Borahi Gaon	578	103	105	773	388	385	..	..	.	..	186	131	184	1
5/3/30	Kachu Pathar	576	152	152	947	497	450	..	..	..	..	167	99	246	2
5/3/31	Chowkona Bil	994	42	52	285	159	126	24	16	37	43	46	16	88	..
5/3/32	Helochi Jan	154	4	4	26	14	12	..	..	..	..	10	6	5	..
5/3/33	Chongkala Gaon	809	132	133	926	481	445	20	7		..	185	118	232	8
5/3/34	Chungiholla	450	42	42	213	111	102	..	..	..	..	28	8	56	1
5/3/35	Leteku Chapari	672	6	6	31	15	16	.	..	.	.	9	5	6	..
5/3/36	Nogaon	737	154	160	961	509	452	4	..	..	..	210	140	254	9
5/3/37	Boruakhat	271	121	121	661	364	297	..	..	..	.	111	23	182	57
5/3/38	Khumtai Gaon	1,025	170	172	1,148	611	537	..	..	.	..	329	183	268	22
5/3/39	Bogariani	987	69	69	429	236	193	..	..	..	..	6	2	147	..
5/3/40	Butalikhowa No. 1	282	17	17	89	42	47	..	..	20	25	14	13	18	..

PRIMARY CENSUS ABSTRACT

Police Station : GOLAGHAT (5/3)

WORKERS																								
I Cultivators		II Agricultural Labourers		III Livestock, Forestry, Fishing, Hunting and Plantations, Orchards and allied activities		IV Mining and Quarrying		V Manufacturing, Processing, Servicing and Repairs				VI Construction		VII Trade and Commerce		VIII Transport, Storage and Communications		IX Other Services		X Non-Workers		Location Code
								(a) Household Industry		(b) Other than Household Industry												
M	F	M	F	M	F	M	F	M	F	M	F	M	F	M	F	M	F	M	F	M	F	
17	18	19	20	21	22	23	24	25	26	27	28	29	30	31	32	33	34	35	36	37	38	
34,217	2,115	4,741	634	11,138	9,776	72	1	628	167	1,262	15	1,037	118	3,361	28	1,335	9	6,541	725	74,002	109,936	
34,089	2,112	4,705	634	11,039	9,773	72	1	502	161	610	8	816	118	1,496	12	876	6	4,854	436	68,689	102,259	
128	3	36	..	99	3	..	..	126	6	652	7	221	..	1,865	16	459	3	1,687	289	5,313	7,677	
45	..	..	..	..	..	..	..	..	..	..	..	..	..	2	..	..	..	1	.	36	85	5/3/1
95	1	1	..	..	..	.	..	..	..	.	..	..	..	1	.	..	..	.	..	77	176	5/3/2
271	..	9	..	..	..		..	..	.	..	..	..	..	2	..	..	..	8	1	283	509	5/3/3
191	..	..	..	..	..	..	..	.	.	.	.	.	..	1	..	..	..	..	.	127	299	5/3/4
232	..	5	..	..	.	..	.	..	..	.	..	..	..	3	.	.	..	.	.	136	351	5/3/5
76	..	2	.	.	.	.	..	.	.	.	..	..	..	6	..	.	..	3	..	86	159	5/3/6
299	..	4	..	..	.	..	..	4	..	.	..	.	..	9	..	..	..	16	..	420	729	5/3/7
149	..	11	..	..	.	..	..	.	..	..	..	..	..	7	..	..	..	7	..	182	347	5/3/8
239	1	2	..	..	.	..	..	..	..		..	..	..	2	..	..		1	..	261	440	5/3/9
78	1	3	..	..	..	..	..	.	..	.	..	.	..	1	.	..	..	6	..	117	193	5/310
224	1	3	..	..	.	..	.	..		1	.	..	..	3	..	..	..	2	..	231	460	5/3/11
173	1	5	..	..	..	..	..	.	..	.	.	1	..	7	..	..	..	1	..	172	310	5/3/12
159	23	23	2	38	40	.	..	10	..	4	..	1	..	43	2	2	..	34	1	499	676	5/3/13
199	1	..	..	..	..	..	..	5	.	4	.	1	..	11	.	1	..	29	1	205	383	5/3/14
176	..	25	..	..	..	.	..	4	..	..	..	10	..	5	..	.	..	9	2	247	440	5/3/15
115	1	19	3	..	.	.	..	..	..	1	..	1	..	..	..	..	..	45	..	143	264	5/3/16
168	2	15	1	2	3	..	..	3	2	10	..	38	..	4	..	2	.	22	..	348	514	5/3/17
83	25	14	..	3	12	.	..	..	..	..	..	2	..	..	.	3	..	18	4	101	171	5/3/18
76	.	1	..	..	..	..	..	8	.	2	..	..	..	7	..	..	..	24	6	115	202	5/3/19
198	4	20	..	4	..	..	..	10	..	11	..	8	..	10	..	5	..	98	9	470	765	5/3/20
150	..	1	1	1	..	..	..	..	.	..	..	1	..	2	..	..	..	14	2	217	337	5/3/21
315	2	29	..	15	5	..	..	.	7	..	.	2	..	11	..	4	..	60	3	351	680	5/3/22
43	..	4	..	..	..	..	..	5	.	..	..	1	..	..	..	1	..	2	..	81	117	5/3/23
110	1	9	..	2	.	..	..	..	.	1	..	..	..	4	..	3	..	14	2	239	332	5/3/24
231	1	29	2	1	.	..	..	3	..	..	..	2	..	5	..	1	..	28	..	378	671	5/3/25
146	14	15	3	5	..	..	..	2	..	.	..	..	..	5	..	2	..	19	1	243	386	5/3/26
84	..	20	4	15	10	..	..	5	.	3	..	1	..	..	1	2	..	10	1	213	364	5/3/27
157	102	25	4	32	50	..	.	8	1	13	..	7	..	28	..	4	..	50	6	421	506	5/3/28
141	..	18	..	6	..	..	..	..	..	.	..	7	.	.	..	..	..	12	1	204	384	5/3/29
219	..	4	..	1	1	..	..	2	..	..	..	3	..	5	..	1	..	11	1	251	448	5/3/30
50	..	8	..	24	..	..	..	.	..	..	..	..	..	..	..	..	..	6	..	71	126	5/3/31
4	..	1	..	..	..	..	..	..	.	.	..	..	..	..	..	..	..	..	..	9	12	5/3/32
174	1	44	..	5	4	..	..	..	..	..	..	..	..	..	..	1	..	8	3	249	437	5/3/33
46	..	7	..	..	1	..	..	..	..	..	..	..	..	2	..	..	..	1	..	55	101	5/3/34
3	..	..	..	2	..	..	..	..	.	.	..	.	..	..	..	..	..	1	..	9	16	5/3/35
173	3	24	4		..	.	..	21	..	1	..	3	..	5	..	4	..	23	2	255	443	5/3/36
46	..	7	..	68	56	..	..	1	..	3	..	..	..	45	1	2	..	10	..	182	240	5/3/37
191	..	14	..	11	20	..	..	5	..	1	..	5	..	9	..	3	..	29	2	343	515	5/3/38
106	..	36	..	..	..	..	..	..	..	..	..	..	..	3	..	..	..	2	..	89	193	5/3/39
14	..	4	..	..	..	..	..	..	..	..	..	..	..	..	..	..	..	..	..	24	47	5/3/40

Police Station : GOLAGHAT (5/3)

Location Code	Name of village/ town/ward/ urban enumerators' block	Area of Village in Acres	No. of Occupied Residential Houses	No. of Households	Total Population (including institutional & houseless population)			Scheduled Castes		Scheduled Tribes		Literate and Educated Persons		Total Workers (I—IX)	
					P	M	F	M	F	M	F	M	F	M	F
1	2	3	4	5	6	7	8	9	10	11	12	13	14	15	16
5/3/41	Butalikhowa No. II	204	55	55	317	165	152	4	1	32	36	60	28	74	2
5/3/42	Hautoli Habi	834	22	22	113	59	54	..	..	..	..	9	2	21	8
5/3/43	Hautoli Gaon	850	96	96	575	296	279	.	..	..	.	161	90	121	7
5/3/44	Habichowa	1,085	210	218	1,278	700	578	..	..	..	..	458	267	311	44
5/3/45	Malamora	1,090	185	185	1,111	569	542	..	..	.	..	300	191	240	9
5/3/46	Patia Pathar No. 1	638	63	63	357	190	167	.	..	..	..	95	51	78	64
5/3/47	Patia Pathar No. II	600	65	65	453	236	217	..	..	..	..	111	60	107	92
5/3/48	Dabi-Dubi	903	14	14	83	42	41	..	..	..	..	27	16	18	11
5/3/49	Gari Gaon	1,200	110	110	657	323	334	..	..	..	..	142	93	168	74
5/3/50	Buralikson	1,400	152	153	768	412	356	50	47	..	..	226	131	208	14
5/3/51	Borchapari	620	76	76	429	226	203	5	5	38	25	108	63	102	..
5/3/52	Kaliani	83	15	15	96	56	40	..	..	28	21	14	7	28	1
5/3/53	Borgoria Chapori	120	45	46	227	120	107	36	35	8	3	7	..	60	2
5/3/54	Leteku Chapari	334	16	20	78	46	32	..	..	..	..	3	..	26	6
5/3/55	Borgoria Gaon	500	110	110	704	361	343	..	..	..	..	136	62	169	3
5/3/56	Owguri Chapari	400	69	69	401	204	197	..	..	..	..	92	56	96	20
5/3/57	Moran Bil	129	No Population												
5/3/58	Panka Gaon	312	100	109	645	355	290	8	4	199	199	84	39	178	2
5/3/59	Panka Pathar	728	34	34	183	99	84	4	2	..	..	5	3	54	2
5/3/60	Rangbong Pathar No. 3	490	33	33	155	91	64	..	..	..	..	4	..	51	..
5/3/61	Rangbong Pathar No. 1	700	76	76	454	228	226	1	2	71	82	47	13	116	..
5/3/62	Rangbong Pathar No. 2	325	8	8	55	28	27	..	..	28	27	7	4	10	..
5/3/63	Rangbong Pathar No. 5	920	117	117	611	336	275	39	38	29	40	98	32	182	1
5/3/64	Rangbong Pathar No. 4	1,000	161	162	1,018	528	490	52	43	65	62	62	17	296	33
5/3/65	Buragohain Khat No. II	290	96	96	480	259	221	..	..	..	..	50	19	92	39
5/3/66	Jackson Grant	1,089	113	113	679	353	326	46	48	..	..	115	30	183	28
5/3/67	Buragohain Khat No. I	1,023	94	94	659	359	300	57	51	..	..	158	79	172	15
5/3/68	Bokial Gaon	254	99	119	472	287	185	5	5	..	..	58	2	188	40
5/3/69	Samukjan	528	69	69	398	216	182	..	..	2	..	66	20	80	4
5/3/70	Nahorchola	693	104	104	502	263	239	3	2	32	30	28	6	142	1
5/3/71	Fulbari	528	91	91	527	280	247	..	..	..	..	107	26	123	18
5/3/72	Borchali	759	12	12	75	41	34	..	..	..	..	3	..	25	9
5/3/73	Amlokchang	147	28	28	138	69	69	16	22	..	..	6	..	36	8
5/3/74	Chechabil Mahkhuti No. I	396	66	66	397	212	185	..	..	..	..	17	..	64	41
5/3/75	Chechabil Mahkhuti No. II	76	No Population												
5/3/76	Miri Pathar	383	76	76	389	216	173	..	..	..	..	32	7	76	32
5/3/77	Dholagaon	396	72	72	464	238	226	..	..	..	..	91	48	98	1
5/3/78	Pankial	330	149	149	813	461	352	37	14	..	..	146	173	228	..
5/3/79	Halowa	96	6	6	41	26	15	..	..	..	..	8	6	8	..
5/3/80	Kenduguri	924	123	123	687	377	310	8	13	14	8	94	50	209	2
5/3/81	Jathipatia	158	21	21	136	63	73	2	3	..	..	17	11	33	..
5/3/82	Mithaam Chapari	492	63	63	334	185	149	..	..	..	..	44	12	98	1
5/3/83	Dhansiri Chapari	198	5	5	5	5	..	..	..	..	..	3	..	5	..
5/3/84	Kardai Guri	330	47	47	235	129	106	..	..	14	15	12	4	76	..
5/3/85	Koharpar	198	7	7	32	19	13	..	..	..	..	6	3	15	1
5/3/86	Chechamukh	429	20	20	151	71	80	..	..	..	..	35	10	35	..
5/3/87	Kaibarta No. 3	594	83	84	408	226	182	68	77	15	10	90	41	128	..
5/3/88	Kaibarta No. 2	429	99	99	615	316	299	82	77	..	..	164	97	125	2
5/3/89	Panikara	492	107	110	730	380	350	37	43	..	..	260	223	166	2
5/3/90	Telia Gaon	462	85	88	615	331	284	1	..	..	..	192	130	159	9

PRIMARY CENSUS ABSTRACT

Police Station : GOLAGHAT (5/3)

WORKERS																						
I Cultivators		II Agricultural Labourers		III Livestock, Forestry, Fishing, Hunting and Plantations, Orchards and allied activities		IV Mining and Quarrying		V Manufacturing, Processing, Servicing and Repairs				VI Construction		VII Trade and Commerce		VIII Transport, Storage and Communications		IX Other Services		X Non-Workers		Location Code
								(a) Household Industry		(b) Other than Household Industry												
M	F	M	F	M	F	M	F	M	F	M	F	M	F	M	F	M	F	M	F	M	F	
17	18	19	20	21	22	23	24	25	26	27	28	29	30	31	32	33	34	35	36	37	38	1
68	2	5	..	..	..	..	..	1	..	..	..	..	..	..	..	..	..	..	..	91	150	5/3/41
20	1	..	..	..	7	..	..	..	..	..	..	..	..	..	..	..	..	1	..	38	46	5/3/42
113	3	..	..	3	4	..	..	1	..	..	..	1	..	..	..	1	..	2	..	175	272	5/3/43
241	4	21	4	2	..	..	..	13	29	1	4	9	..	5	..	1	..	18	3	389	534	5/3/44
209	..	10	..	..	1	..	..	..	..	2	..	1	..	5	..	3	..	10	8	329	533	5/3/45
69	62	3	2	..	..	..	..	..	..	..	..	1	..	..	..	..	..	5	..	112	103	5/3/46
92	82	9	10	..	..	..	..	..	..	1	..	..	..	..	..	1	..	4	..	129	125	5/3/47
12	10	2	1	..	..	..	..	..	..	..	..	..	..	1	..	..	..	3	..	24	30	5/3/48
100	41	59	33	.	..	..	..	..	..	..	..	..	..	..	..	..	..	9	..	155	260	5/3/49
138	9	21	1	1	..	..	..	..	..	3	..	1	..	5	..	2	..	37	4	204	342	5/3/50
69	..	28	..	1	..	..	..	..	..	..	..	..	..	2	..	1	..	1	..	124	203	5/3/51
22	1	4	..	..	..	..	..	..	..	..	..	..	..	..	..	..	..	2	..	28	39	5/3/52
53	..	6	2	..	..	..	..	..	..	1	..	..	..	..	..	..	..	..	..	60	105	5/3/53
10	..	14	6	..	..	..	..	..	..	1	..	..	..	..	..	..	..	1	..	20	26	5/3/54
131	.	28	..	5	3	..	..	..	..	..	..	..	..	..	..	..	..	5	..	192	340	5/3/55
74	19	2	..	5	1	..	..	7	..	..	..	1	..	3	..	..	..	4	..	108	177	5/3/56
																						5/3/57
107	..	9	1	4	1	..	..	1	..	5	..	1	..	12	..	1	..	38	..	177	288	5/3/58
43	1	7	..	.	..	..	..	..	..	..	..	..	..	2	..	1	..	1	1	45	82	5/3/59
33	..	16	..	..	..	..	..	..	..	..	..	..	..	..	..	..	..	2	..	40	64	5/3/60
93	..	17	..	..	..	..	..	..	..	..	..	..	..	3	..	..	..	3	..	112	226	5/3/61
10	..	..	..	..	..	..	..	..	..	..	..	..	..	..	..	..	..	..	..	18	27	5/3/62
153	..	26	..	1	1	..	..	..	..	..	..	..	..	..	..	..	..	2	..	154	274	5/3/63
246	26	16	4	9	2	..	..	..	..	..	..	1	..	5	..	..	..	19	1	232	457	5/3/64
33	..	..	..	47	37	..	..	..	..	1	..	..	..	7	..	1	..	3	2	167	182	5/3/65
127	..	26	1	12	26	..	..	2	..	..	..	..	..	1	..	1	..	14	1	170	298	5/3/66
93	1	41	1	.	2	..	..	2	..	..	..	..	..	1	..	.	..	35	11	187	285	5/3/67
20	1	3	..	3	4	..	..	..	..	1	..	..	..	15	..	..	..	146	35	99	145	5/3/68
75	4	1	..	..	..	..	..	..	..	..	..	..	..	..	..	1	..	3	..	136	178	5/3/69
131	1	10	..	..	..	..	..	..	..	..	..	..	..	1	..	..	..	..	..	121	238	5/3/70
86	3	23	2	11	13	..	..	..	..	..	..	..	..	1	..	2	..	..	..	157	229	5/3/71
12	..	..	..	13	9	..	..	..	..	..	..	..	..	..	..	..	..	..	..	16	25	5/3/72
28	2	1	..	6	6	..	..	1	..	..	..	..	..	..	..	..	..	..	..	33	61	5/3/73
13	1	3	..	48	40	..	..	..	..	..	..	..	..	..	..	..	..	..	..	148	144	5/3/74
																						5/3/75
20	2	19	7	32	22	..	..	2	1	..	..	1	..	..	..	..	..	2	..	140	141	5/3/76
71	..	2	..	6	..	..	..	..	..	..	..	1	..	8	..	1	..	9	1	140	225	5/3/77
92	..	12	..	..	..	..	..	7	..	15	..	3	..	59	..	4	..	36	..	233	352	5/3/78
7	..	1	..	..	..	..	..	..	..	..	..	..	..	..	..	..	..	..	..	18	15	5/3/79
149	..	16	..	2	2	..	..	20	..	..	..	4	..	14	..	..	..	4	..	168	308	5/3/80
33	..	.	..	.	..	..	..	..	..	..	..	..	..	..	..	..	..	..	.	30	73	5/3/81
90	1	7	..	..	..	..	..	..	..	..	..	..	..	1	..	..	..	..	..	87	148	5/3/82
5	..	..	..	..	..	..	..	..	..	..	..	..	..	..	..	..	..	..	..	..	..	5/3/83
74	..	1	..	..	..	..	..	..	..	..	..	..	..	..	..	..	..	1	..	53	106	5/3/84
14	..	1	1	..	..	..	..	..	..	..	..	..	..	..	..	..	..	..	..	4	12	5/3/85
34	..	1	..	..	..	..	..	..	..	..	..	..	..	..	..	..	..	..	..	36	80	5/3/86
108	..	11	..	.	..	..	..	2	..	2	..	..	..	..	..	..	..	5	..	98	182	5/3/87
86	..	15	2	2	..	..	..	..	..	1	..	1	..	1	..	..	..	19	..	191	297	5/3/88
68	1	6	..	3	..	..	..	5	..	1	..	9	..	7	..	5	..	62	1	214	348	5/3/89
96	..	23	..	11	7	..	..	..	..	2	..	12	..	2	..	..	..	13	2	172	275	5/3/90

Police Station : GOLAGHAT (5/3)

Location Code	Name of village/ town/ward/ urban enumerators' block	Area of Village in Acres	No. of Occupied Residential Houses	No. of Households	Total Population (including institutional & houseless population)			Scheduled Castes		Scheduled Tribes		Literate and Educated Persons		Total Workers (I—IX)	
					P	M	F	M	F	M	F	M	F	M	F
1	2	3	4	5	6	7	8	9	10	11	12	13	14	15	16
5/3/91	Kachari Gaon	363	38	38	244	131	113	1	..	63	58	32	16	55	12
5/3/92	Gorungajan	106	18	18	100	53	47	..	..	..	..	25	14	28	..
5/3/93	Projabasti	99	28	28	171	88	83	..	..	..	..	8	1	45	..
5/3/94	Saror Gaon	1,353	236	236	1,586	870	716	1	1	..	..	416	226	357	29
5/3/95	Dhulia Gaon	924	164	164	1,062	553	509	..	..	33	31	259	181	211	2
5/3/96	Dusutimukh	323	8	8	44	19	25	..	..	..	..	12	11	7	..
5/3/97	Balijan No. 1	324	48	48	273	133	140	..	..	4	2	46	10	68	8
5/3/98	Balijan No. 2	660	94	94	557	298	259	5	5	5	1	66	23	114	34
5/3/99	Gerukani	195	27	27	169	94	75	86	68	..	..	47	21	41	..
5/3/100	Murfulani No. 2	330	142	142	798	475	323	..	..	..	..	164	90	190	..
5/3/101	Murfulani No. 1	660	103	108	665	365	300	..	..	..	..	131	39	179	7
5/3/102	Dakhora-Pathar	251	52	52	271	139	132	..	..	..	..	34	11	74	19
5/3/103	Chationa Pathar	594	166	166	901	460	441	..	.	11	3	166	90	232	82
5/3/104	Leteku Basti	231	86	87	432	246	186	..	..	..	..	45	13	152	27
5/3/105	Kowari-Pathar	937	274	276	1,458	768	690	2	5	..	..	202	85	380	18
5/3/106	Ultajan No. II	1,303	172	173	1,017	557	460	36	38	..	..	222	105	265	7
5/3/107	Ultajan No. I	1,875	270	270	1,422	777	645	5	9	1	2	302	160	325	8
5/3/108	Fallangani	2,815	114	114	678	358	320	..	..	16	13	150	67	138	6
5/3/109	Bengkhati Chuk	196	13	13	80	47	33	..	..	..	..	12	3	18	7
5/3/110	Charia Khat	371	31	31	217	118	99	..	..	..	..	55	24	54	1
5/3/111	Abhoyapuria	407	80	80	514	259	255	..	..	..	..	192	134	113	..
5/3/112	Koroka Gaon	440	93	93	653	316	337	20	16	..	..	186	151	151	1
5/3/113	Salmoratup	566	73	73	529	280	249	..	..	..	..	128	51	129	..
5/3/114	Kaibarta No. 1	693	100	100	599	304	295	253	257	..	..	156	92	141	6
5/3/115	Moinapuria	495	113	113	598	298	300	20	13	..	..	92	48	130	31
5/3/116	Kathkatia	179	56	56	388	183	205	..	..	..	..	106	84	93	..
5/3/117	Bebejia Likson	945	84	84	569	291	278	8	14	..	..	142	170	129	12
5/3/118	Thurajan Bagan	1,220	193	196	1,019	591	428	..	..	..	..	373	111	283	..
5/3/119	Habial	802	204	204	1,241	660	581	155	139	..	..	478	342	249	13
5/3/120	Halowa	556	129	129	754	376	378	..	..		..	192	131	112	3
5/3/121	Kathkatia	891	191	203	1,184	629	555	38	34	..	..	404	275	328	8
5/3/122	Dhekial	858	270	270	1,540	801	739	..	..	..	..	579	437	312	23
5/3/123	Handique	330	65	65	381	194	187	..	..	..	..	115	113	79	1
5/3/124	Charingia	1,226	112	112	659	366	293	48	36	..	..	198	142	176	27
5/3/125	Moluahabi	486	38	38	219	114	105	..	..	..	..	66	54	54	..
5/3/126	Akagaon	1,085	198	201	1,319	665	654	..	..	..	..	425	316	318	4
5/3/127	Kakoti Gaon	1,357	225	227	1,334	706	628	32	31	..	..	524	371	346	7
5/3/128	Norakowar	2,116	179	179	1,079	546	533	..	..	..	..	336	290	280	50
5/3/129	Noragaon	4,577	74	74	474	245	229	12	5	..	..	151	118	116	..
5/3/130	Dolakhoria	424	62	62	407	212	195	..	..	..	..	152	95	94	7
5/3/131	Senchowa No. 1	1,317	209	209	1,267	684	583	..	..	..	..	391	228	318	48
5/3/132	Senchowa No. 2	857	141	141	824	449	375	..	..	..	..	289	243	168	11
5/3/133	Bholaguri	1,230	108	108	555	300	255	..	..	..	..	126	65	103	14
5/3/134	Napamua	364	52	52	307	164	143	..	..	..	..	66	46	68	..
5/3/135	Salmora Mohkhut	561	86	86	492	254	238	..	..	14	20	104	55	113	34
5/3/136	Gosai Satra	572	297	297	1,311	703	608	2	4	3	3	404	235	305	46
5/3/137	Dhansiripar	1,455	68	68	359	181	178	..	..	..	..	39	23	82	14
5/3/138	Moukhowa Grant	809	35	35	156	83	73	..	..	..	..	4	2	38	26
5/3/139	Jugibari	625	55	55	361	186	175	..	..	..	.	107	67	72	1
5/3/140	Padumani Gaon	449	49	49	302	153	149	..	..	4	2	108	83	73	4

PRIMARY CENSUS ABSTRACT

Police Station : GOLAGHAT (5/3)

WORKERS																						
I Cultivators		II Agricultural Labourers		III Livestock, Forestry, Fishing, Hunting and Plantations, Orchards and allied activitiess		IV Mining and Quarrying		V Manufacturing, Processing, Servicing and Repairs				VI Construccation		VII Trade and Commerce		VIII Transport, Storage and Communications		IX Other Services		X Non-Workers		Location Code
								(a) Household Industry		(b) Other than Household Industry												
M	F	M	F	M	F	M	F	M	F	M	F	M	F	M	F	M	F	M	F	M	F	
17	18	19	20	21	22	23	24	25	26	27	28	29	30	31	32	33	34	35	36	37	38	1
31	..	..	..	20	12	..	..	..	..	..	..	..	..	1	..	..	..	3	..	76	101	5/3/91
28	..	.	..	..	..	..	..	..	..	..	..	..	..	..	..	..	..	..	..	25	47	5/3/92
45	..	..	..	..	..	..	..	..	..	..	..	..	..	..	..	..	..	..	..	43	83	5/3/93
220	7	52	7	13	11	..	..	2	..	.	..	1	..	6	..	3	..	60	4	513	687	5/3/94
182	..	17	1	1	1	..	..	..	..	..	..	1	..	2	..	4	..	4	..	342	507	5/3/95
7	..	..	..	..	..	..	..	..	..	..	..	..	..	..	..	..	..	..	..	12	25	5/3/96
55	..	6	..	3	8	..	..	1	..	..	..	..	..	1	..	..	..	2	..	65	132	5/3/97
80	1	9	..	24	32	..	..	..	1	..	..	..	..	..	..	..	..	1	..	184	225	5/3/98
39	..	..	..	..	..	..	..	..	..	..	..	1	..	..	..	..	..	1	..	53	75	5/3/99
187	..	..	..	..	..	..	..	..	..	..	..	..	..	3	..	..	..	..	..	285	323	5/3/100
134	5	15	..	5	2	..	..	..	..	5	..	11	.	1	..	..	..	8	..	186	293	5/3/101
54	5	11	..	4	14	..	..	..	..	1	.	1	..	..	..	..	..	3	..	65	113	5/3/102
90	3	54	8	86	71	..	..	..	..	1	..	1	..	8	..	2	..	10	..	228	359	5/3/103
74	9	6	..	2	13	..	..	4	..	..	..	..	..	2	..	2	..	62	5	94	159	5/3/104
316	3	48	4	7	11	..	..	..	..	..	..	..	..	3	..	2	..	4	..	388	672	5/3/105
236	2	14	4	..	..	..	..	..	1	..	..	4	.	2	..	..	..	9	..	292	453	5/3/106
257	2	17	1	11	5	..	..	2	..	1	..	6	..	13	..	1	..	17	..	452	637	5/3/107
123	1	8	5	..	..	..	..	3	..	..	..	..	..	2	..	..	..	2	..	220	314	5/3/108
10	..	..	.	5	5	..	..	..	..	..	..	1	.	1	2	..	..	1	..	29	26	3/3/109
48	..	5	1	..	..	..	..	..	..	..	..	..	..	1	..	..	..	..	..	64	98	5/3/110
80	..	9	..	4	..	..	..	..	..	..	..	..	..	2	..	2	..	16	..	146	255	5/3/111
133	1	2	..	..	..	..	..	1	..	..	..	..	..	3	..	1	..	11	..	165	336	5/3/112
122	..	1	..	..	..	..	..	..	..	..	..	..	..	1	..	..	..	5	..	151	249	5/3/113
58	6	26	.	..	..	..	..	..	..	4	..	1	..	7	..	5	..	40	..	163	289	5/3/114
68	26	12	1	1	2	..	..	..	..	7	..	6	..	15	..	3	..	18	2	168	269	5/3/115
82	..	8	..	..	..	..	..	..	..	..	..	..	..	1	..	1	..	1	..	90	205	5/3/116
107	3	6	9	1	..	..	..	..	..	..	..	1	..	.	..	..	..	14	..	162	266	5/3/117
255	..	6	..	..	..	..	..	..	..	1	..	..	..	2	..	..	..	19	..	308	428	5/3/118
175	3	..	..	1	..	..	..	..	..	11	..	7	..	4	..	4	..	47	10	411	568	5/3/119
89	..	1	..	1	..	..	..	1	..	..	..	2	..	..	..	2	..	16	3	264	375	5/3/120
206	2	13	1	4	.	..	..	7	1	17	..	35	..	4	..	2	..	40	4	301	547	5/3/121
174	12	22	2	2	..	..	..	39	3	4	..	7	..	8	..	2	1	54	5	489	716	5/3/122
70	..	..	..	1	1	..	..	..	..	..	..	..	..	1	..	..	..	7	..	115	186	5/3/123
124	19	32	5	1	..	..	..	..	..	..	..	..	..	..	..	1	..	18	3	190	266	5/3/124
48	..	4	..	1	..	..	..	..	..	..	..	..	..	..	..	..	..	1	..	60	105	5/3/125
272	..	6	..	2	..	..	..	5	..	1	..	8	..	1	..	5	..	18	4	347	650	5/3/126
230	2	43	..	1	..	..	..	..	..	6	..	9	..	2	..	4	..	51	5	360	621	5/3/127
202	14	23	3	..	..	..	..	3	22	1	..	5	1	4	..	1	..	41	10	266	483	5/3/128
75	..	13	..	2	..	..	..	1	..	..	..	3	..	2	..	2	..	18	..	129	229	5/3/129
77	..	12	..	..	..	..	..	..	7	1	..	1	..	..	..	..	..	3	..	118	188	5/3/130
202	.	29	..	43	47	..	..	..	..	5	..	..	..	7	..	1	..	31	1	366	535	5/3/131
107	1	24	6	..	2	..	.	1	..	..	..	2	..	3	..	5	..	26	2	281	364	5/3/132
61	3	21	1	10	10	..	..	1	..	4	..	..	..	..	..	..	..	6	..	197	241	5/3/133
49	..	12	..	..	..	..	..	..	..	1	..	1	..	..	..	1	..	4	..	96	143	5/3/134
51	2	9	..	29	31	..	..	1	..	4	..	3	..	2	1	4	..	10	..	141	204	5/3/135
173	4	2	..	44	38	..	..	..	1	8	..	2	..	3	..	1	..	72	3	398	562	5/3/136
27	..	7	..	17	14	..	..	..	..	1	..	2	..	1	..	17	..	10	..	99	164	5/3/137
1	..	3	..	18	26	..	..	..	..	1	..	..	..	1	..	3	..	11	..	45	47	5/3/138
58	..	8	..	3	1	..	..	..	..	..	..	..	..	1	..	..	..	2	..	114	174	5/3/139
44	1	7	..	..	..	..	..	..	..	..	..	1	2	..	..	2	..	19	1	80	145	5/3/140

Police Station : GOLAGHAT (5/3)

Location Code	Name of Village/ town/ward/ urban enumerators' block	Area of Village in Acres	No. of Occupied Residential Houses	No. of Households	Total Population (including institutional & houseless population)			Scheduled Castes		Scheduled Tribes		Literate and Educated Persons		Total Workers (I—IX)	
					P	M	F	M	F	M	F	M	F	M	F
1	2	3	4	5	6	7	8	9	10	11	12	13	14	15	16
5/3/141	Bogorijeng	726	90	90	539	259	280	..	..	..	..	187	143	117	1
5/3/142	Kachu Gaon	987	174	174	1,042	539	503	33	26	..	..	397	289	234	10
5/3/143	Chelengi	799	91	91	550	283	267	10	13	..	..	118	90	146	1
5/3/144	Golampati	421	73	73	355	189	166	..	..	..	..	110	74	103	11
5/3/145	Golaghat Grant	176	6	6	28	15	13	..	..	2	1	9	7	9	..
5/3/146	Bhoga Gaon	693	109	109	651	327	324	3	3	8	4	176	133	129	12
5/3/147	Kaboru Gaon	1,145	179	179	1,068	553	515	74	53	..	..	276	162	250	5
5/3/148	Bongaon	924	229	229	1,363	690	673	..	..	..	..	433	323	303	10
5/3/149	Chinatoli	495	136	137	861	458	403	..	..	..	..	303	220	185	6
5/3/150	Amolapati Gaon	252	114	114	634	326	308	..	..	..	..	225	131	143	59
5/3/151	Kathkatia	726	86	93	515	287	228	..	..	..	..	101	71	210	158
5/3/152	Bengenakhowa Grant	940	182	182	910	503	407	..	..	..	..	101	48	382	132
5/3/153	Bengenakhowa Gaon	660	256	256	1,320	682	638	3	3	..	..	357	228	327	13
5/3/154	Borphukanar Khat	1,056	203	203	1,261	635	626	..	..	..	..	372	235	280	.
5/3/155	Torphat	N.A.	175	176	1,097	582	515	73	61	..	..	207	216	267	6
5/3/156	Chetia Gaon	879	91	91	585	310	275	..	..	..	..	230	146	142	..
5/3/157	Senchowa Gaon	991	130	132	799	410	389	..	..	..	..	267	170	220	7
5/3/158	Bongaon	944	54	58	324	173	151	..	..	..	..	97	64	85	5
5/3/159	Bortingnausalia	1,101	178	178	1,134	571	563	..	..	..	..	349	220	266	15
5/3/160	Dakhinhengra Grant No. 82	1,187	76	76	521	261	260	..	..	..	..	8	3	69	51
5/3/161	Chotajankatani Pathar	1,205	190	196	1,018	570	448	..	..	..	2	229	104	292	63
5/3/162	Athabari Bangal Gaon	1,159	154	160	1,083	600	483	..	..	..	..	269	105	291	66
5/3/163	Kathiatoli	875	122	122	776	401	375	..	..	..	..	140	92	204	19
5/3/164	Khumtai	820	150	151	931	480	451	34	34	..	..	276	182	213	6
5/3/165	Maidamoni	732	35	35	227	104	123	..	..	..	..	50	39	44	3
5/3/166	Dolakhoria	324	148	150	888	455	433	..	..	..	..	206	125	216	11
5/3/167	Sialekhati	1,065	183	183	1,195	624	571	44	44	..	..	372	238	257	4
5/3/168	Bamun Gaon	610	119	122	774	396	378	..	..	..	..	224	154	145	2
5/3/169	Namsonia	356	54	54	371	197	174	..	..	..	..	112	64	93	..
5/3/170	Gohai Gaon	631	114	114	790	422	368	3	1	..	..	249	154	207	10
5/3/171	Nausalia Pathar	863	84	85	491	196	295	..	..	..	..	105	87	112	28
5/3/172	Chutia Gaon	872	146	146	851	426	425	..	..	..	..	226	144	197	6
5/3/173	Kanoo Gaon	1,103	157	157	1,008	512	496	19	13	..	..	278	196	219	27
5/3/174	Kacharihat	932	138	138	918	470	448	26	17	..	..	312	240	207	5
5/3/175	Raidangia	1,223	154	154	1,091	568	523	..	..	..	..	306	267	236	37
5/3/176	Gohai Gaon	858	192	192	1,092	555	537	..	..	..	..	373	272	260	5
5/3/177	Mahut Gaon	1,079	278	278	1,613	842	771	306	300	..	..	461	199	412	7
5/3/178	Bokolai Gaon	957	187	188	1,158	562	596	168	152	..	..	317	220	294	34
5/3/179	Kapahuting	990	40	40	233	116	117	..	..	..	..	80	72	61	2
5/3/180	Kumar Gaon	792	210	210	1,261	643	618	..	..	..	..	427	259	317	18
5/3/181	Bocha	657	90	90	630	317	313	..	..	..	..	189	126	143	47
5/3/182	Bokotial	710	118	118	752	375	377	..	..	..	..	262	176	145	4
5/3/183	Kharjan	444	29	29	212	105	107	..	..	..	..	61	36	59	11
5/3/184	Da-Borahi	766	176	176	1,235	617	618	1	..	2	..	344	195	266	95
5/3/185	Na-Pamua	693	51	51	382	189	193	1	..	..	..	125	80	96	22
5/3/186	Hahchora	216	26	26	152	78	74	..	..	..	..	12	14	33	6
5/3/187	Da-Chamua	934	99	99	599	310	289	..	..	..	..	124	65	143	6
5/3/188	Gojalitup	1,004	10	10	60	27	33	..	..	..	..	7	2	12	..
5/3/189	Barpatharua	340	100	100	712	378	334	27	27	..	..	197	109	209	25
5/3/190	Dagaon	131	38	38	251	124	127	..	..	..	..	73	36	58	8

PRIMARY CENSUS ABSTRACT

Police Station : GOLAGHAT (5/3)

WORKERS																						
I Cultivators		II Agricultural Labourers		III Livestock, Forestry, Fishing, Hunting and Plantations, Orchards and allied activities		IV Mining and Quarrying		V Manufacturing, Processing, Servicing and Repairs				VI Construction		VII Trade and Commerce		VIII Transport, Storage and Communications		IX Other Services		X Non-Workers		Location Code
								(a) Household Industry		(b) Other than Household Industry												
M	F	M	F	M	F	M	F	M	F	M	F	M	F	M	F	M	F	M	F	M	F	
17	18	19	20	21	22	23	24	25	26	27	28	29	30	31	32	33	34	35	36	37	38	1
86	1	1	..	1	..	..	..	..	..	2	..	1	..	5	..	2	..	19	..	142	279	5/3/141
138	3	1	..	..	..	..	..	2	..	11	..	25	1	2	..	2	..	53	6	305	493	5/3/142
115	..	3	..	1	..	..	..	5	..	..	..	2	..	1	..	1	..	18	1	137	266	5/3/143
29	..	35	6	..	..	.	..	1	..	14	..	..	..	5	..	6	..	13	5	86	155	5/3/144
1	..	2	..	..	..	..	..	2	..	..	..	1	..	..	..	1	..	2	..	6	13	5/3/145
58	3	10	4	1	..	..	..	..	..	3	..	9	..	6	..	6	..	36	5	198	312	5/3/146
178	3	14	..	..	..	..	..	5	..	7	..	8	..	10	..	2	..	26	2	303	510	5/3/147
164	5	8	1	..	..	..	..	1	1	25	..	11	..	16	..	5	..	73	3	387	663	5/3/148
99	..	5	..	1	..	..	..	1	..	14	..	6	..	11	..	4	..	44	6	273	397	5/3/149
73	48	8	..	1	..	..	..	..	..	4	..	1	..	1	..	13	..	42	11	183	249	5/3/150
187	158	..	..	..	..	..	..	..	..	.	..	21	..	..	..	..	..	2	..	77	70	5/3/151
40	2	1	..	4	..	..	.	2	5	20	..	154	82	17	1	9	..	135	42	121	275	5/3/152
159	..	6	..	4	1	..	..	12	4	32	..	7	..	20	..	27	..	60	8	355	625	5/3/153
212	..	21	..	..	..	..	..	1	..	10	..	7	..	..	..	5	..	24	..	355	626	5/3/154
192	2	14	..	..	..	..	..	1	..	4	..	..	..	3	..	3	..	50	4	315	509	5/3/155
109	..	2	..	1	..	..	..	..	..	..	..	1	..	4	..	3	..	22	..	168	275	5/3/156
154	5	15	2	2	..	..	..	..	..	7	..	10	..	8	..	..	..	24	..	190	382	5/3/157
54	..	7	..	5	3	..	..	..	..	..	.	11	..	1	..	.	..	7	2	88	146	5/3/158
173	5	60	3	2	5	..	..	5	..	6	..	2	..	1	..	1	..	16	2	305	548	5/3/159
30	1	..	.	37	50	..	..	..	..	..	..	.	..	..	..	..	..	2	..	192	209	5/3/160
66	1	17	..	52	50	..	..	41	..	1	..	..	5	39	..	6	..	70	7	278	385	5/3/161
172	18	39	15	2	24	..	..	8	..	18	.	2	..	26	..	1	..	23	9	309	417	5/3/162
115	1	44	13	1	3	..	..	2	..	..	..	14	..	3	..	..	..	25	2	197	356	5/3/163
145	..	46	..	..	2	2	..	..	..	..	1	1	..	2	..	..	..	17	3	267	445	5/3/164
36	3	6	..	..	..	..	..	..	..	..	..	..	..	..	..	..	..	2	..	60	120	5/3/165
145	..	56	2	1	4	..	..	2	..	4	1	1	..	..	..	..	..	7	4	239	422	5/3/166
159	..	32	..	1	..	..	..	..	..	1	..	4	..	6	..	3	..	51	4	367	567	5/3/167
95	..	14	2	..	..	..	..	..	..	4	..	9	..	3	..	1	..	19	..	251	376	5/3/168
63	..	12	..	..	..	..	..	1	..	1	..	1	..	4	..	..	..	11	..	104	174	5/3/169
100	2	31	6	..	..	..	..	..	..	6	..	3	..	7	..	4	..	56	2	215	358	5/3/170
72	13	28	11	5	4	..	..	..	..	..	..	..	..	3	..	..	..	4	..	84	267	5/3/171
149	2	32	4	1	..	..	..	..	..	..	..	3	..	2	..	..	..	10	..	229	419	5/3/172
147	1	31	6	15	19	..	..	1	..	..	..	2	..	2	..	6	..	15	1	293	469	5/3/173
129	..	14	4	..	..	..	..	1	..	9	..	3	..	8	..	2	..	41	1	263	443	5/3/174
161	25	26	5	..	..	1	..	..	..	4	..	..	..	5	..	7	..	32	7	332	486	5/3/175
163	..	12	1	..	..	..	..	3	..	23	..	3	..	9	..	7	..	40	4	295	532	5/3/176
313	4	51	2	2	..	..	..	2	..	..	..	..	..	6	..	5	..	33	1	430	764	5/3/777
236	29	42	5	..	..	..	..	..	..	..	..	1	..	2	..	1	..	12	..	268	562	5/3/178
48	..	7	2	..	..	..	..	1	..	..	..	..	..	..	..	..	..	5	..	55	115	5/3/179
296	15	9	3	..	..	..	..	..	..	..	..	..	..	2	..	..	..	10	..	326	600	5/3/180
135	47	1	..	..	..	..	..	..	..	1	..	..	..	1	..	..	..	5	..	174	266	5/3/181
116	2	9	..	..	..	..	..	2	..	..	..	2	..	..	..	1	..	15	2	230	373	5/3/182
48	11	..	..	..	..	..	..	..	..	1	..	1	..	4	..	1	..	4	..	46	96	5/3/183
230	94	12	1	..	..	..	..	..	..	..	..	3	..	4	..	2	..	15	..	351	523	5/3/184
83	21	7	1	..	..	..	..	2	..	..	..	..	..	2	..	..	..	2	..	93	171	5/3/185
14	..	13	6	..	..	..	..	..	..	..	..	..	..	..	..	..	..	6	..	45	68	5/3/186
79	1	38	2	1	..	..	..	1	1	5	1	..	..	2	..	..	..	17	1	167	283	5/3/187
7	..	5	..	..	..	..	..	..	..	..	..	..	..	..	..	..	..	..	..	15	33	5/3/188
130	3	15	..	..	..	..	..	1	..	..	1	44	21	1	..	2	..	16	..	169	309	5/3/189
43	..	6	..	..	..	..	..	..	8	1	..	..	..	2	..	..	..	6		66	119	5/3/190

Police Station : GOLAGHAT (5/3)

Location Code	Name of Village/ town/ward/ urban enumerators' block	Area of Village in Acres	No. of Occupied Residential Houses	No. of Households	Total Population (including institutional & houseless population)			Scheduled Castes		Scheduled Tribes		Literate and Educated Persons		Workers (I—IX)	
					P	M	F	M	F	M	F	M	F	M	F
1	2	3	4	5	6	7	8	9	10	11	12	13	14	15	16
5/3/191	Chokar Dhora	926	133	133	937	472	465	..	.	..	..	278	188	220	4
5/3/192	Rupkalia	1,054	125	127	837	457	380	8	5	..	..	314	194	210	4
5/3/193	Trirual	1,264	271	271	1,632	886	746	4	.	..	..	398	205	403	201
5/3/194	Furkating Town	148	218	218	1,223	696	527	73	57	2	5	414	224	350	8
5/3/195	Fatowal	765	165	165	1,085	558	527	..	..	..	..	343	205	238	19
5/3/196	Dolowjan	413	27	27	168	94	74	..	..	..	..	62	34	46	1
5/3/197	Bambarahi	509	124	124	786	411	375	65	51	..	..	215	144	184	9
5/3/198	Athgaon	780	89	89	608	318	290	..	..	..	..	185	113	146	2
5/3/199	Borahi	350	55	55	343	188	155	11	6	..	..	96	55	73	2
5/3/200	Sorukachari	353	49	49	312	156	156	..	..	..	..	96	61	76	10
5/3/201	Ahom Gaon	638	98	98	622	322	300	32	30	..	..	154	76	138	5
5/3/202	Borkachari	379	88	88	552	302	250	..	..	..	..	183	91	152	15
5/3/203	Gual Gaon	988	147	147	1,031	532	499	..	..	..	..	314	161	238	17
5/3/204	Japarachuk	72	No Population												
5/3/205	Aitonia Miri	652	60	60	416	213	203	..	..	..	..	54	25	105	5
5/3/206	Garigaon	363	87	87	593	303	290	..	..	..	..	141	88	118	..
5/3/207	Kachari Gaon No. 1	493	76	76	393	211	182	..	..	..	..	33	21	90	..
5/3/208	Kachuani Holla	247	64	64	280	160	120	11	9	.	..	73	24	98	12
5/3/209	Sigaijan	152	13	13	92	55	37	..	.	..	..	27	3	36	1
5/3/210	Gualtup	101	27	27	137	76	61	38	33	..	..	35	18	36	2
5/3/211	Kowari Pathar	157	43	43	223	113	110	..	..	..	..	6	1	50	..
5/3/212	Ghogora Pathar	168	No Population												
5/3/213	Nogora Gaon	363	104	104	645	314	331	47	54	..	..	214	186	132	12
5/3/214	Chakialting	112	12	12	72	41	31	..	..	..	..	21	10	19	1
5/3/215	Gelapani	43	No Population												
5/3/216	Sipahibari	201	39	39	195	104	91	..	..	..	..	8	..	46	10
5/3/217	Koloojan	253	53	53	380	209	171	..	..	..	..	114	77	76	15
5/3/218	Kachari Chuk	238	46	46	204	110	94	..	..	..	..	28	9	54	16
5/3/219	Molohanitup	899	110	110	562	305	257	..	..	..	..	129	70	153	2
5/3/220	Naharjan Grant	561	67	67	344	194	150	..	..	..	..	55	23	83	1
5/3/221	Jamuguri No. 1	363	54	54	325	168	157	..	..	..	..	85	60	67	..
5/3/222	Jamuguri No. 2	594	149	149	790	425	365	56	61	..	..	147	54	246	15
5/3/223	Borjan No. 2	700	183	185	1,046	576	470	..	..	..	..	282	69	281	2
5/3/224	Borjan No. 1	302	94	94	652	319	333	..	..	..	..	165	77	159	2
5/3/225	Hatigorh Matikhola	796	116	116	643	356	287	..	..	..	..	142	49	173	5
5/3/226	Chariuria	396	42	42	273	149	124	..	..	..	..	70	24	62	12
5/3/227	Chowdang	585	90	90	637	334	303	..	..	..	..	114	58	136	1
5/3/228	Fechual	910	274	274	1,908	1,002	906	25	24	..	..	530	362	473	20
5/3/229	Baruagaon	837	44	44	288	162	126	..	..	..	..	103	52	64	1
5/3/230	Bamungaon	825	34	34	214	110	104	..	..	..	..	57	19	51	..
5/3/231	Mahimelia	457	89	89	618	310	308	..	..	..	..	146	79	140	3
5/3/232	Gualjan	480	24	24	165	90	75	..	..	..	..	34	13	38	.
5/3/233	Bebejia	617	115	115	758	394	364	49	34	..	..	240	167	165	1
5/3/234	Bochagaon	682	81	81	555	279	276	..	..	..	..	89	51	124	2
5/3/235	Mokronghabi	141	18	18	101	52	49	..	..	..	..	21	19	24	1
5/3/236	Chokial Gaon	445	78	78	517	269	248	..	..	..	..	115	55	127	3
5/3/237	Barichowa	792	134	134	983	485	498	..	..	..	..	204	101	203	1
5/3/238	Sorukachari	935	150	158	1,093	556	537	..	..	..	..	280	132	257	136
5/3/239	Borkachari	429	64	64	388	192	196	..	..	..	..	103	41	93	73
5/3/240	Lunpuria	251	47	47	304	142	162	24	21	..	..	84	62	36	..

PRIMARY CENSUS ABSTRACT

Police Station : GOLAGHAT (5/3)

WORKERS																						
I Cultivators		II Agricultural Labourers		III Livestock, Forestry, Fishing, Hunting and Plantations, Orchards and allied activities		IV Mining and Quarrying		V Manufacturing, Processing, Servicing and Repairs				VI Construction		VII Trade and Commerce		VIII Transport, Storage and Communications		IX Other Services		X Non-Workers		Location Code
								(a) Household Industry		(b) Other than Household Industry												
M	F	M	F	M	F	M	F	M	F	M	F	M	F	M	F	M	F	M	F	M	F	
17	18	19	20	21	22	23	24	25	26	27	28	29	30	31	32	33	34	35	36	37	38	1
152	..	9	..	1	..	..	..	1	..	2	..	3	..	1	..	18	..	33	4	252	461	5/3/191
148	2	25	2	3	..	..	..	..	..	1	..	8	..	..	..	2	..	23	..	247	376	5/3/192
223	149	94	50	..	..	1	..	..	..	5	..	5	1	5	..	22	..	48	1	483	545	5/3/193
35	5	19	..	20	..	1	..	21	..	47	..	4	..	109	..	16	..	78	3	346	519	5/3/194
164	1	21	..	..	16	1	..	3	..	8	..	4	..	5	..	1	..	31	2	320	508	5/3/195
37	..	2	..	..	1	..	..	..	..	..	..	..	.	1	..	.	..	6	..	48	73	5/3/196
125	3	34	3	..	..	..	..	..	..	..	..	1	..	5	..	2	..	17	3	227	366	5/3/197
126	..	2	..	..	..	..	..	1	..	..	..	1	..	1	.	..	.	15	2	172	288	5/3/198
55	..	8	1	..	..	..	..	..	..	..	..	..	..	1	..	1	..	8	1	115	153	5/3/199
62	10	9	..	..	..	..	..	..	..	..	..	..		1	..	..	..	4	..	80	146	5/3/200
97	4	16	..	..	..	..	..	..	..	3	..	4	..	..	..	6	..	12	1	184	295	5/3/201
142	14	1	..	..	..	..	..	..	..	..	..	..	..	..	..	..	..	9	1	150	235	5/3/202
201	15	25	2	..	..	..	..	2	..	..	..	..	..	..	..	2	..	8	..	294	482	5/3/203
																						5/3/204
65	..	10	..	5	..	..	..	..	..	2	..	..	.	1	..	..	..	22	5	108	198	5/3/205
83	..	25	..	2	..	..	..	..	..	1	..	..	..	3	..	..	..	4	..	185	290	5/3/206
12	..	29	..	..	..	..	..	14	..	..	..	..	..	19	..	..	..	16	..	121	182	5/3/207
10	..	21	..	9	6	..	..	23	3	2	..	..	..	25	..	..	..	8	3	62	108	5/3/208
1	..	..	..	..	..	..	..	1	..	3	..	..	..	25	..	1	..	5	1	19	36	5/3/209
27	1	4	1	2	..	..	..	1	..	..	..	..	..	1	..	..	..	1	..	40	59	5/3/210
42	..	4	..	..	..	..	..	..	..	.	..	..	..	..	..	..	..	4	..	63	110	5/3/211
																						5/3/212
87	..	4	1	11	7	..	..	2	..	1	..	..	..	2	..	1	..	24	4	182	319	5/3/213
5	..	8	1	..	..	..	..	..	..	..	..	..	..	..	..	1	..	5	..	22	30	5/3/214
																						5/3/215
34	3	..	..	1	1	..	..	..	..	..	..	..	..	..	..	..	..	11	6	58	81	5/3/216
63	14	3	..	..	..	..	..	..	..	1	..	..	..	..	..	2	..	7	1	133	156	5/3/217
23	1	28	15	..	..	..	..	..	..	1	..	..	..	2	..	..	..	..	..	56	78	5/3/218
36	1	22	..	..	..	..	..	5	..	5	..	7	..	27	..	7	..	44	1	152	255	5/3/219
58	1	17	..	1	..	..	..	..	..	1	..	..	..	4	..	..	..	2	..	111	149	5/3/220.
60	..	3	..	..	..	..	..	..	..	..	..	..	..	1	..	1	..	2	..	101	157	5/3/221
197	6	..	..	17	6	..	..	..	..	1	..	1	..	2	..	..	..	28	3	179	350	5/3/222
235	2	13	..	3	..	..	..	..	..	2	..	7	..	7	..	2	..	12	..	295	468	5/3/223
125	2	25	..	1	..	..	..	..	..	1	..	..	..	1	..	..	..	6	..	160	331	5/3/224
117	2	45	3	..	..	..	..	1	..	..	..	2	..	2	..	1	..	5	..	183	282	5/3/225
48	3	9	5	4	4	..	..	..	..	1	..	..	..	..	..	..	..	..	..	87	112	5/3/226
112	1	7	..	2	..	..	..	..	..	3	..	..	..	..	..	1	..	11	..	198	302	5/3/227
320	3	35	10	4	2	..	1	..	..	9	..	4	..	18	..	4	..	79	4	529	886	5/3/228
55	..	1	..	..	..	..	..	..	..	..	..	..	..	2	..	1	..	5	1	98	125	5/3/229
50	..	1	..	..	..	..	..	..	..	..	..	..	..	..	..	..	..	..	..	59	104	5/3/230
124	2	10	..	..	..	..	..	..	..	..	..	..	..	..	..	..	..	6	1	170	305	5/3/231
36	..	1	..	..	..	..	..	..	..	..	..	..	..	..	..	..	..	1	..	52	75	5/3/232
121	..	22	..	..	..	..	..	1	..	4	..	..	..	4	..	..	..	13	1	229	363	5/3/233
105	1	9	..	..	..	..	..	1	..	..	..	..	..	3	1	1	..	5	..	155	274	5/3/234
19	..	..	1	..	..	..	..	..	..	1	..	..	..	3	..	..	..	1	..	28	48	5/3/235
117	..	2	3	..	..	..	..	..	..	..	..	..	..	..	..	..	..	8	..	142	245	5/3/236
174	..	21	1	..	..	..	..	..	..	4	..	..	..	2	..	..	..	2	..	282	497	5/3/237
238	136	4	..	..	..	..	..	..	..	..	..	13	..	..	..	..	..	2	..	299	401	5/3/238
62	69	14	3	1	..	..	..	3	..	4	..	..	..	4	..	2	..	3	1	99	123	5/3/239
32	..	..	..	..	..	..	..	..	..	..	..	..	..	1	..	..	..	3	..	106	162	5/3/240

Police Station GOLAGHAT (5/3)

Location Code	Name of Village/ town/ward/ urban enumerators' block	Area of Village in Acres	No of Occupied Residential Houses	No of House-holds	Total Population (including institutional & houseless population)			Scheduled Castes		Scheduled Tribes		Literate and Educated Persons		Total Workers (I—IX)	
					P	M	F	M	F	M	F	M	F	M	
1	2	3	4	5	6	7	8	9	10	11	12	13	14	15	16
5/3/241	Kachari Gaon No 2	163	9	9	51	26	25					5		13	2
5/3/242	Nowbaicha	638	99	99	699	371	328					169	58	174	105
5/3/243	Habichukia	462	79	79	544	277	267					133	68	130	2
5/3/244	Puronimelia	396	43	43	300	149	151					58	36	66	1
5/3/245	Rupkalia	388	100	100	49'	278	213	4	3	1		141	62	149	20
5/3/246	Jerpai Gaon	393	75	75	489	240	249	10	10			106	61	127	12
5/3/247	Chokordhora	440	82	82	538	265	273	191	191			157	84	107	3
5/3/248	Nowjan	330	42	42	251	129	122	2	5			50	32	63	2
5/3/249	Matikhola	312	44	44	218	114	104	30	23			40	6	54	7
5/3/250	Mokrong Pathar	201	50	50	274	147	127	1				15		78	30
5/3/251	Nowgaon	363	39	39	225	105	120			74	87	52	32	43	
5/3/252	Khutakata	162	3	3	12	6	6			6	6	4	5	3	
5/3/253	Singphura	726	182	182	1,139	592	547			185	173	218	91	324	50
	TEA ESTATES														
5/3/254	Radhabari T E	550	172	172	822	426	396			11	9	67	17	223	173
5/3/255	Rangagora T E	1,606	481	482	2,323	1,189	1,134	49	60	4	3	201	66	619	363
5/3/256	Khumtai T E	839	251	251	1,194	636	558	15	11			179	68	82	120
5/3/257	Butolikhowa T E	1,076	195	195	1,002	494	508	7	9			33	14	159	151
5/3/258	Hautley T E	2,007	729	729	3,718	1,951	1,767	5	4			273	107	734	446
5/3/259	Hendurlting T E	1,088	256	256	1,463	766	697					158	109	222	198
5/3/260	Borfolong T E	487	316	316	1,442	743	699					141	13	288	258
5/3/261	Karunating T E	560	184	184	872	458	414	28	29			102	19	169	110
5/3/262	Dooria T E	1,676	484	484	2,131	1,065	1,066					125	33	401	314
5/3/263	Kaliani T E	420	50	50	276	144	132					24	8	72	58
5/3/264	Pankagrant No 1 T E	396	35	35	162	87	75					34	13	51	4
5/3/265	Rajabari T E	320	19	19	116	58	58					13	5	26	22
5/3/266	Govindapur T E	759	150	150	571	286	285	1	3			51	15	174	161
5/3/267	Bogidhola T E	1,412	304	304	1,381	717	664					93	33	332	280
5/3/268	Sidheswari T E	N A	4	4	25	12	13					3		5	4
5/3/269	Mahora T E	2,500	73	73	372	198	174					24	1	80	74
5/3/270	Bukial T E	500	398	399	2,163	1,140	1,023					258	62	507	349
5/3/271	Sephela T E	500	110	111	545	292	253					29	4	114	100
5/3/272	Murfulani T E	2,678	242	246	1,181	612	569					69	33	294	236
5/3/273	Samraipur T E	670	40	40	195	103	92					40	8	64	37
5/3/274	Kathoni T E	1,965	155	159	775	406	369					69	16	157	86
5/3/275	Dholaguri T E	2,278	303	305	1,401	751	650					208	73	370	151
5/3/276	Daigrung T E No 1	4,226	156	156	790	420	370					33	8	165	103
5/3/277	Letekujan T E	1,000	412	412	2,187	1,132	1,055					197	80	482	294
5/3/278	Hatimara Putta T E	651	15	15	69	35	34					16		13	
5/3/279	Dhekiajan T E	N A	43	43	236	128	108					28	17	43	30
5/3/280	Hatimara Grant T E	1,617	5	5	35	17	18							7	5
5/3/281	Daigrung T E No 2	726	48	48	250	134	116					16	13	77	21
5/3/282	Panka Grant No 2 T E	769	53	53	235	135	100					17	3	59	20
5/3/283	Daigrung T E No 3	429	66	66	355	195	160					9	2	102	28
5/3/284	Morongi T E	924	203	203	1,152	593	559					102	34	229	168
5/3/285	Goranga T E	1,235	130	130	713	366	347					34	7	161	103
5/3/286	Abhoyjan T E	779	169	169	850	429	421					32	7	195	144
5/3/287	Naharbari T E	596	120	120	599	319	280					22	12	150	127
5/3/288	Thurajan T E	6,000	280	280	1,559	798	761					85	23	316	190

PRIMARY CENSUS ABSTRACT

Police Station : GOLAGHAT (5/3)

WORKERS																						
I Cultivators		II Agricultural Labourers		III Livestock, Forestry, Fishing, Hunting and Plantations, Orchards and allied activities		IV Mining and Quarrying		V Manufacturing, Processing, Servicing and Repairs				VI Construction		VII Trade and Commerce		VIII Transport, Storage and Communications		IX Other Services		X Non-Workers		Location Code
								(a) Household Industry		(b) Other than Household Industry												
M	F	M	F	M	F	M	F	M	F	M	F	M	F	M	F	M	F	M	F	M	F	
17	18	19	20	21	22	23	24	25	26	27	28	29	30	31	32	33	34	35	36	37	38	1
12	2	1	..	..	.	..	..	..	..	..	..	..	..	..	..	..	..	..	..	13	23	5/3/241
137	99	17	6	..	..	..	..	..	..	7	..	1	..	2	..	1	..	9	..	197	223	5/3/242
110	1	9	..	..	..	..	.	..	..	3	..	..	..	..	..	1	..	7	1	147	265	5/3/243
57	..	6	..	..	..	..	..	..	1	..	..	..	..	..	..	..	..	3	..	83	150	5/5/344
21	..	31	14	1	5	60	..	7	..	..	..	..	..	11	..	5	..	13	1	129	193	5/3/245
81	..	13	..	5	12	5	..	5	..	..	..	..	..	5	..	2	..	11	..	113	237	5/3/246
86	1	5	..	..	..	..	..	2	..	1	..	..	..	1	..	..	..	12	2	158	270	5/3/247
53	2	1	..	1	..	..	..	1	..	..	..	3	..	..	..	..	..	4	..	66	120	5/3/248
51	6	3	1	..	..	..	..	..	..	..	..	..	..	..	..	..	..	..	..	60	97	5/3/249
38	1	34	29	..	..	..	..	..	..	..	..	..	..	4	..	..	..	2	..	69	97	5/3/250
40	..	..	..	..	..	..	..	..	..	..	..	..	..	1	..	1	..	1	..	62	120	5/3/251
3	..	.	..	..	..	..	..	..	..	..	..	..	..	..	..	..	..	..	..	3	6	5/3/252
220	4	68	34	4	11	..	..	..	..	..	..	1	..	14	..	2	..	15	1	268	497	5/3/253
3	..	24	2	192	171	..	..	1	..	..	..	..	..	2	..	..	.	1	..	203	223	5/3/254
26	..	184	100	371	263	..	..	8	..	5	..	4	..	7	..	2	..	12	..	570	771	5/3/255
28	1	25	..	..	117	1	..	..	..	..	..	3	..	10	1	2	..	13	1	554	438	5/3/256
1	.	10	2	137	149	..	..	..	..	..	..	..	..	3	..	6	..	2	..	335	357	5/3/257
18	..	143	16	467	423	..	..	8	..	4	..	1	..	29	..	8	..	56	7	1,217	1,321	5/3/258
..	..	..	..	198	197	..	..	7	..	..	..	1	..	7	..	2	..	7	1	544	499	5/3/259
..	..	..	..	281	258	..	..	..	..	1	..	2	..	1	..	..	..	3	..	455	441	5/3/260
12	1	63	5	80	104	..	..	..	..	..	..	1	..	7	..	1	..	5	..	289	304	5/3/261
..	.	..	..	369	314	..	..	..	..	8	..	..	..	17	..	1	..	6	..	664	752	5/3/262
..	..	..	..	68	58	..	..	..	..	..	..	..	..	2	..	..	..	2	..	72	74	5/3/263
15	..	27	..	3	4	..	..	1	..	1	..	..	..	2	..	..	..	2	..	36	71	5/3/264
1	..	3	..	21	22	..	..	..	..	..	..	..	..	..	..	..	..	1	..	32	36	5/3/265
..	..	..	..	166	159	..	..	..	..	..	..	1	..	5	1	..	..	2	1	112	124	5/3/266
9	2	7	..	303	277	..	..	..	..	..	..	..	..	2	..	2	..	9	1	385	384	5/3/267
1	..	..	..	4	4	..	..	..	..	..	..	..	..	..	..	..	..	..	..	7	9	5/3/268
..	..	2	..	77	74	..	..	..	..	..	..	..	..	1	..	..	..	..	..	118	100	5/3/269
..	..	2	..	449	333	..	..	3	..	12	..	7	..	22	..	2	..	10	16	633	674	5/3/270
3	..	..	..	110	99	..	..	..	..	..	..	..	..	1	..	..	..	..	1	178	153	5/3/271
1	..	1	..	273	236	..	..	..	..	2	..	2	..	7	..	2	..	6	.	318	333	5/3/272
.	..	..	..	64	37	..	..	..	..	..	..	..	..	..	..	..	..	..	..	39	55	5/3/273
19	..	2	..	119	86	..	..	..	..	1	..	..	..	9	..	..	..	7	..	249	283	5/3/274
53	..	3	..	227	151	..	..	13	..	4	..	..	..	25	..	..	..	45	..	381	499	5/3/275
8	1	13	..	143	102	..	..	..	..	..	..	..	..	1	..	..	..	..	.	255	267	5/3/276
..	..	1	1	460	293	..	..	2	..	1	..	..	..	7	..	8	..	3	..	650	761	5/3/277
..	..	..	..	13	..	..	..	..	..	..	..	..	..	..	..	..	..	..	..	22	34	5/3/278
.	..	1	..	40	29	.	..	..	..	..	.	..	..	1	.	..	..	1	1	85	78	5/3/279
2	..	1	..	4	5	..	..	..	..	..	..	..	..	..	..	..	..	..	..	10	13	5/3/280
33	..	18	..	26	21	..	..	..	..	..	..	..	..	..	..	..	..	..	..	57	95	5/3/281
19	2	21	..	19	18	..	..	..	..	..	..	..	..	..	..	..	..	..	..	76	80	5/3/282
28	..	10	..	58	28	..	..	..	..	..	..	..	..	1	..	..	..	5	..	93	132	5/3/283
..	..	6	..	205	165	..	..	..	..	1	..	1	..	7	..	..	..	9	3	364	391	5/3/284
26	..	19	..	114	103	..	..	..	..	..	..	..	..	..	..	..	..	2	..	205	244	5/3/285
6	..	6	..	178	144	..	.	..	..	.	..	..	..	1	..	..	..	4	..	234	277	5/3/286
..	..	..	.	136	126	..	..	..	..	..	..	10	..	..	..	2	..	2	1	169	153	5/3/287
140	43	36	2	132	145	.	.	..	..	1	..	4	..	..	..	..	..	3	..	482	571	5/3/288

Police Station : GOLAGHAT (5/3)

Location Code	Name of village/ town/ward/ urban enumerators' block	Area of Village in Acres	No. of Occupied Residential Houses	No. of House-holds	Total Population (including institutional & houseless population)			Scheduled Castes		Scheduled Tribes		Literate and Educated Persons		Total Workers (I—IX)	
					P	M	F	M	F	M	F	M	F	M	F
1	2	3	4	5	6	7	8	9	10	11	12	13	14	15	16
5/3/289	Rangajan T.E. (1)	1,997	75	75	469	233	236	..	..	..	..	11	..	108	41
5/3/290	Rangajan T. E. (2)	500	285	285	1,556	793	763	..	..	..	..	87	42	393	185
5/3/291	Rangajan T. E. (3)	500	173	173	981	519	462	14	11	..	..	60	20	210	81
5/3/292	Rangajan T. E. (4)	500	228	228	1,219	633	586	..	..	..	..	43	13	215	111
5/3/293	Chariakhat Grant T. E.	363	3	3	19	9	10	..	..	..	..	3	1	2	2
5/3/294	Chariakhat T. E.	160	54	54	317	162	155	..	..	..	..	40	11	72	40
5/3/295	North Goronga T. E.	621	140	140	925	480	445	..	..	..	..	72	26	206	146
5/3/296	Halmora T. E.	2,093	413	413	1,682	885	797	..	..	..	..	56	33	434	404
5/3/297	Betioni T. E.	290	106	111	443	239	204	93	76	..	..	112	14	119	77
5/3/298	Padumoni T. E.	N.A.	23	23	125	66	59	..	..	..	..	9	..	35	24
5/3/299	Bengenakhowa T. E.	692	121	121	569	313	256	..	..	..	..	60	40	75	75
5/3/300	Samnating T. E.	N.A.	6	6	27	9	18	..	..	..	..	2	2	6	4
5/3/301	Bhulukiting T. E.	378	97	97	440	198	242	4	..	..	.	17	14	99	70
5/3/302	Borting T. E.	405	72	72	353	187	166	..	..	..	..	21	7	63	48
5/3/303	Dakhinhengra T. E.	779	337	337	1,674	867	807	..	..	..	..	130	36	315	253
5/3/304	Borjan T. E. No. 1.	2,389	202	202	1,046	537	509	..	..	..	.	57	38	168	146
5/3/305	Borjan T. E. No. 2	700	189	189	1,036	526	510	..	..	..	..	79	28	123	151
5/3/306	Chotajan T. E.	628	139	139	779	392	387	..	..	..	..	43	22	130	92
5/3/307	Bhatowbari T. E.	522	76	76	426	212	214	..	..	..	..	26	6	69	68
5/3/308	Socketing T. E. No. 1	800	220	220	1,178	611	567	..	..	..	..	74	36	265	201
5/3/309	Socketing T. E. No. 2	402	59	59	280	147	133	..	..	..	..	37	25	69	42
5/3/310	Kopohuating T. E.	291	37	37	222	115	107	..	..	..	..	14	3	39	43
5/3/311	Furkating T. E.	371	40	40	200	121	79	..	..	..	..	15	4	51	32
5/3/312	Bhogodabari T. E.	173	25	25	92	53	39	..	..	..	..	3	..	31	21
5/3/313	Lakhibari T. E.	275	25	25	133	71	62	..	..	..	..	4	1	33	22
5/3/314	Dolowjan T. E.	933	183	183	869	458	411	7	1	..	..	81	29	223	187
5/3/315	Oating T. E.	N.A.	116	116	572	293	279	..	..	..	..	15	6	114	92
5/3/316	Dayang T. E.	988	136	136	653	351	302	..	..	..	..	88	37	191	112
5/3/317	Dayang Grant T. E.	1,556	210	211	965	453	512	..	..	..	..	104	3	236	221
5/3/318	Jamuguri T. E.	2,381	586	588	2,592	1,325	1,267	..	..	..	..	130	36	468	454
5/3/319	Balijan T. E.	349	87	87	377	184	193	..	..	..	..	41	12	87	60
5/3/320	Wokha T. E.	2,859	522	522	2,778	1,451	1,327	..	..	..	..	286	241	747	249
5/3/321	Ghiladhari T. E.	2,550	389	389	2,060	1,041	1,019	..	..	..	..	164	54	502	318
5/3/322	Mokrong T. E.	1,257	314	314	1,507	811	696	2	..	..	..	128	44	367	184
	FOREST VILLAGES														
5/3/323	Torani Habi F. V.	1,570	187	187	1,183	631	552	14	10	27	29	210	49	302	..
5/3/324	Torani F. V.	N.A.	109	109	700	357	343	..	..	..	..	107	37	121	..
5/3/325	Gomari Guri F. V.	5,238	914	918	5,647	3,029	2,618	543	359	343	324	894	288	1,512	226
5/3/326	Merapani F.V.	1,875	106	106	669	413	256	6	4	151	90	89	17	256	2
5/3/327	Chowdang Pather F. V.	3,169	463	465	2,740	1,493	1,247	..	..	374	354	540	157	750	7
5/3/328	Amguri F. V.	200	78	78	433	231	202	..	..	94	99	99	38	112	4
5/3/329	Kachamari F. V.	1,100	134	134	870	456	414	..	..	..	..	204	42	226	..
5/3/330	Garampani F. V.	560	9	12	28	22	6	3	1	..	..	11	2	20	3
5/3/331	Nambar F. V.	410	80	80	411	210	201	..	..	..	..	58	12	107	..
5/3/332	Lower Daigrung F. V.	60	20	20	95	54	41	..	..	..	..	16	2	36	3

PRIMARY CENSUS ABSTRACT

Police Station : GOLAGHAT (5/3)

WORKERS																						
I Cultivators		II Agricultural Labourers		III Livestock, Forestry, Fishing, Hunting and Plantations, Orchards and allied activities		IV Mining and Quarrying		V Manufacturing, Processing, Servicing and Repairs				VI Construction		VII Trade and Commerce		VIII Transport, Storage and Communications		IX Other Services		X Non-Workers		Location Code
								(a) Household Industry		(b) Other than Household Industry												
M	F	M	F	M	F	M	F	M	F	M	F	M	F	M	F	M	F	M	F	M	F	
17	18	19	20	21	22	23	24	25	26	27	28	29	30	31	32	33	34	35	36	37	38	1
40	..	29	..	38	41	..	..	..	..	..	..	..	..	..	..	..	..	1	..	125	195	5/3/289
214	99	23	..	156	86	..	..	..	..	..	..	..	..	..	..	..	..	..	..	400	578	5/3/290
32	1	53	2	90	76	..	..	8	1	1	..	11	..	15	1	..	..	.	..	309	381	5/3/291
29	..	5	..	170	110	..	..	..	..	3	..	2	..	4	..	..	..	2	1	418	475	5/3/292
..	..	2	..	.	2	..	..	..	..	..	..	..	..	..	..	..	..	..	..	7	8	5/3/293
20	3	13	1	36	36	..	..	..	..	..	..	..	..	1	..	..	..	2	..	90	115	5/3/294
5	2	29	9	158	135	..	..	..	..	..	..	..	..	6	..	5	..	3	.	274	299	5/3/295
..	..	5	..	422	402	..	..	..	..	..	..	1	1	2	..	1	..	3	1	451	393	5/3/296
4	1	7	1	98	75	..	..	..	..	..	..	5	..	2	..	..	..	3	..	120	127	5/3/297
1	..	10	9	23	15	..	..	..	..	..	..	1	..	.	.	..	..	..	..	31	35	5/3/298
..	..	..	..	62	75	..	..	..	..	..	..	..	..	..	..	..	..	13	..	238	181	5/3/299
..	..	.	..	6	4	..	..	..	..	..	..	..	..	..	..	..	..	..	..	3	14	5/3/300
..	..	21	..	76	70	..	..	.	..	..	..	1	.	..	..	..	..	1	..	99	172	5/3/301
..	..	8	1	54	47	..	..	..	..	..	..	..	..	.	..	..	..	1	..	124	118	5/3/302
15	..	7	..	232	247	..	..	4	..	2	..	..	..	29	..	..	..	26	6	552	554	5/3/303
5	..	17	..	144	146	..	..	..	..	..	..	..	..	2	..	..	..	..	..	369	363	5/3/304
..	..	..	..	117	151	..	..	..	..	..	..	4	..	1	..	1	..	..	..	403	359	5/3/305
12	1	16	..	94	90	..	..	1	..	2	..	..	..	4	..	..	..	1	1	262	295	5/3/306
.	..	..	..	68	68	..	..	..	..	..	..	..	..	1	..	.	..	..	..	143	146	5/3/307
11	..	10	..	228	201	..	..	..	..	..	..	2	..	9	..	..	..	5	..	346	366	5/3/308
1	..	10	..	50	42	..	..	..	..	..	..	1	..	2	..	..	..	5	..	78	91	5/3/309
..	..	1	..	37	43	..	..	..	..	..	..	..	..	..	..	..	..	1	..	76	64	5/3/310
..	..	..	..	50	32	..	..	..	..	..	..	..	..	..	..	..	..	1	.	70	47	5/3/311
11	3	..	..	20	18	..	..	..	..	..	..	..	..	..	..	..	..	.	..	22	18	5/3/312
10	..	..	..	23	22	..	..	..	..	..	..	..	..	..	..	..	..	..	..	38	40	5/3/313
..	..	..	..	191	187	..	..	..	..	..	..	1	..	6	..	4	..	21	..	235	224	5/3/314
..	..	..	..	114	92	..	..	..	..	..	..	..	..	..	..	..	..	..	..	179	187	5/3/315
..	..	8	..	145	110	..	..	1	..	1	..	3	..	8	..	7	..	18	2	160	190	5/3/316
2	..	24	..	210	221	..	..	..	..	..	..	..	..	..	..	..	..	..	..	217	291	5/3/317
.	..	..	..	452	454	..	..	2	..	1	..	..	..	6	..	5	..	2	..	857	813	5/3/318
4	..	4	..	76	60	..	..	1	..	..	..	..	..	2	..	..	..	..	..	97	133	5/3/319
253	2	75	..	326	243	..	..	..	..	8	..	13	1	39	..	3	..	30	3	704	1,078	5/3/320
133	5	32	1	319	311	..	..	2	..	..	..	..	..	4	..	2	..	10	1	539	701	5/3/321
65	3	103	18	176	162	..	..	7	..	1	..	..	..	9	..	1	..	5	1	444	512	5/3/322
291	..	4	..	..	..	..	..	..	..	..	..	..	..	3	..	..	..	4	..	329	552	5/3/323
112	..	7	..	..	..	..	..	..	..	..	..	1	..	1	..	..	..	..	..	236	343	5/3/324
1,464	225	31	1	..	..	..	..	.	..	..	..	10	..	1	..	..	..	6	..	1,517	2,392	5/3/325
145	2	11	..	..	..	..	..	..	..	6	..	..	..	25	..	1	..	68	..	157	254	5/3/326
550	..	114	5	.	..	..	..	..	..	..	..	7	..	2	..	..	..	77	2	743	1,240	5/3/327
99	..	13	4	..	..	..	..	..	..	..	..	..	..	..	..	..	..	..	..	119	198	5/3/328
184	..	15	..	..	..	..	..	..	..	..	..	..	..	..	..	..	..	27	..	230	414	5/3/329
.	..	..	..	..	..	..	..	..	..	..	..	8	3	..	..	..	..	12	..	2	3	5/3/330
93	..	3	..	..	..	..	..	..	..	1	..	..	..	..	..	..	..	10	..	103	201	5/3/331
18	3	3	..	.	..	..	..	..	..	..	..	..	..	..	..	..	..	15	..	18	38	5/3/332

Police Station : GOLAGHAT (5/3)

Location Code	Name of village/ town/ward/ urban enumerators' block	Area of Village in Acres	No. of Occupied Residential Houses	No. of House-holds	Total Population (including institutional & houseless population)			Scheduled Castes		Scheduled Tribes		Literate and Educated Persons		Total Workers (I—IX)	
					P	M	F	M	F	M	F	M	F	M	F
1	2	3	4	5	6	7	8	9	10	11	12	13	14	15	16
5/3/333	Sishupani Golokpur Encroachment Area. F. V.	N.A.			No Population										
5/3/334	Changkhati Mikir Basti F. V.	30	30	30	183	130	53	..	..	74	53	49	..	77	..
5/3/335	Merapani Encroachment Area F. V.	2,045	946	946	4,641	2,536	2,105	864	699	560	447	586	127	1,363	..
5/3/336	Torani Encroachment Area F. V.	2,113	1,008	1,008	5,041	2,750	2,291	..	..	365	329	591	91	1,515	15
5/3/337	Naharani Golokpur F. V.	N.A.	51	51	210	118	92	..	..	118	92	20	5	64	3
5/3/338	Panbari F. V.	N.A.			No Population										
5/3/339	Oguri F. V.	N.A.	30	30	85	46	39	..	..	6	10	2	..	28	.
5/3/340	Joypur No. 1. F. V.	N.A.	25	25	106	60	46	..	..	60	46	25	7	28	..
5/3/341	Joypur No. 2. F. V.	N.A.			No Population										
5/3/342	Jogyapur F. V.	N.A.			No Population										
5/3/343	Bijoypur F. V.	N.A.	34	34	198	113	85	..	..	113	85	36	15	75	..
5/3/344	Kaliagaon F. V.	N.A.	93	93	358	193	165	..	..	193	165	21	2	112	..
5/3/345	Dineshpur F. V.	N.A.	110	110	507	296	211	..	..	236	192	104	41	198	61
5/3/346	Kamatapur F. V.	N.A.	54	54	215	129	86	..	..	100	67	6	..	75	..
5/3/347	Sonapur Sanghali F. V.	N.A.	171	171	516	313	203	..	..	..	..	37	6	215	..
5/3/348	Bishnupur F. V.	N.A.	22	22	136	98	38	..	..	42	30	50	7	56	..
5/3/349	Marapani DyangReserve Forest	N.A.	69	69	221	138	83	..	..	..	..	15	..	93	..
	RAILWAY AREAS														
5/3/R-1	Furkatiang Rly. Station	13	201	204	864	490	374	50	33	1	2	271	161	249	2
5/3/R-2	Kamarbondha Rly. Station	2	10	10	59	41	18	..	..	..	..	14	5	27	1
5/3/R-3	Socketing Rly. Station	1	17	17	105	50	55	..	..	..	..	27	17	26	..
5/3/R-4	Golaghat Rly. Station	2	28	32	142	74	68	2	2	2	3	20	19	31	4
5/3/R-5	Hautely Rly. Station	1	15	15	66	37	29	..	..	..	..	23	10	16	1
5/3/R-6	Khumtai Rly. Station	1	12	12	34	21	13	..	..	..	..	17	8	17	..
5/3/R-7	Bengenakhowa Rly. Station	1	2	2	2	2	..	..	..	..	..	2	..	2	.
5/3/R-8	Adhara Satra Rly. Station	N.A.			No Population										
5/3/R-9	Oating Rly. Station	N.A.	31	31	127	75	52	3	3	..	..	43	16	41	1
5/3/R-10	Jamuguri Rly. Station	N.A.	56	56	247	144	103	..	..	..	..	75	16	87	..
	Golaghat (M) Total	7·38 (Km²)	3,177	3,183	18,590	10,586	8,004	76	64	8	12	6,914	4,441	5,273	327
5/II/1	WARD 1		311	314	1,624	909	715	8	6	4	2	569	383	469	20
5/II/1/1	Ward 1 Block 1		153	154	802	441	361	6	6	..	..	310	202	224	13
5/II/1/2	Ward 1 Block 2		158	160	822	468	354	2	..	4	2	259	181	245	7
5/II/2	WARD 2		280	280	1,876	1,049	827	9	17	..	..	711	458	355	19
5/II/2/3	Ward 2 Block 3		97	97	684	363	321	5	9	..	..	232	196	154	2
5/II/2/4 (1)	Ward 2 Block 4 (1)		74	74	297	152	145	2	5	..	..	120	76	54	1
5/II/2/4 (2)	Ward 2 Block 4 (2)		109	109	895	534	361	2	3	..	..	359	186	147	16
5/II/3	WARD 3		154	154	1,353	633	720	..	..	2	7	392	482	252	33
5/II/3/5	Ward 3 Block 5		98	98	648	347	301	..	..	..	..	251	196	144	19
5/II/3/6	Ward 3 Block 6		56	56	705	286	419	..	..	2	7	141	286	108	14

PRIMARY CENSUS ABSTRACT

Police Station : GOLAGHAT (5/3)

WORKERS																						
I Cultivators		II Agricultural Labourers		III Livestock, Forestry, Fishing, Hunting and Plantations, Orchards and allied activities		IV Mining and Quarrying		V Manufacturing, Processing, Servicing and Repairs				VI Construction		VII Trade and Commerce		VIII Transport, Storage and Communications		IX Other Services		X Non-Workers		Location Code
								(a) Household Industry		(b) Other than Household Industry												
M	F	M	F	M	F	M	F	M	F	M	F	M	F	M	F	M	F	M	F	M	F	
17	18	19	20	21	21	23	24	25	26	27	28	29	30	31	32	33	34	35	36	37	38	1
																						5/3/333
19	..	2	..	..	..	..	..	..	..	..	..	..	.	..	..	..	..	56	..	53	53	5/3/334
1,301	..	8	..	..	..	..	..	..	..	..	..	..	..	..	..	1	..	53	..	1,173	2,105	5/3/335
1,418	13	5	..	..	..	..	..	..	..	..	..	..	..	..	..	..	..	92	2	1,235	2,276	5/3/336
64	3	..	..	..	..	..	..	..	..	..	..	..	..	.	..	..	..	..	..	54	89	5/3/337
																						5/3/338
28	..	..	..	..	..	..	..	..	..	..	..	..	..	..	..	..	..	..	..	18	39	5/3/339
28	..	..	..	..	..	..	..	..	..	..	..	..	..	..	..	..	..	..	..	32	46	5/3/340
																						5/3/341
																						5/3/342
75	..	..	..	..	..	..	..	..	..	..	..	..	..	..	..	..	.	..	.	..	38	85	5/3/343
93	..	..	..	..	..	..	..	..	..	..	..	..	..	..	..	..	..	..	19	..	81	165	5/3/344
147	..	..	..	..	..	..	..	..	61	..	..	..	..	..	..	..	..	..	51	..	98	150	5/3/345
74	..	..	..	..	..	..	..	.	.	..	..	..	..	.	..	..	..	..	1	..	54	86	5/3/346
215	..	..	..	.	.	..	..	..	..	..	..	..	..	..	..	..	..	..	..	..	98	203	5/3/347
26	..	1	..	..	..	..	..	..	..	..	..	..	..	..	..	..	..	..	29	..	42	38	5/3/348
49	..	40	..	..	..	..	..	..	..	..	..	1	..	1	..	..	..	2	.	45	83	5/3/349
..	..	..	..	1	..	..	..	..	..	..	..	..	..	..	..	210	2	38	..	241	372	5/3/R-1
..	..	..	..	..	..	..	..	..	..	..	..	..	..	..	..	27	1	..	..	14	17	5/3/R-2
..	..	..	..	1	..	..	..	..	..	.	..	..	..	1	..	24	..	..	..	24	55	5/3/R-3
..	..	..	..	..	..	..	..	..	..	3	..	..	..	2	..	24	1	2	3	43	64	5/3/R-4
..	..	..	..	1	1	..	..	..	..	..	..	..	..	..	..	15	..	..	..	21	28	5/3/R-5
..	..	..	..	..	..	..	..	..	..	1	..	..	..	7	..	5	..	4	..	4	13	5/3/R-6
..	..	..	..	..	..	..	..	..	..	..	..	..	..	..	..	2	..	..	..	..	..	5/3/R-7
																						5/3/R-8
6	..	..	..	..	..	..	..	..	..	..	..	..	..	..	..	35	1	..	..	34	51	5/3/R-9
..	..	..	..	..	..	..	..	..	..	..	..	..	..	12	..	69	..	6	..	57	103	5/3/R-10
128	3	36	..	99	3	..	..	126	6	652	7	221	..	1,865	16	459	3	1,687	289	5,313	7,677	
36	..	8	..	19	..	..	..	6	..	80	1	16	..	155	2	52	..	97	17	440	695	5/II/1
3	..	..	..	5	..	..	..	6	..	28	..	12	..	109	2	15	..	46	11	217	348	5/II/1/1
33	..	8	..	14	..	..	..	..	..	52	1	4	..	46	..	37	..	51	6	223	347	5/II/1/2
26	..	5	..	10	..	..	..	19	1	25	2	17	..	90	..	67	..	96	16	694	808	5/II/2
5	..	5	..	..	..	..	..	13	1	14	..	7	..	64	..	16	..	30	1	209	319	5/II/2/3
4	..	..	..	1	..	..	..	4	..	4	..	3	..	14	..	10	..	14	1	98	144	II/2/4/(1)
17	..	..	..	9	..	..	..	2	..	7	2	7	..	12	..	41	..	52	14	387	345	5/II/2/4(2)
4	..	2	..	9	..	..	..	14	..	31	..	26	..	46	2	19	1	101	30	381	687	5/II/3
1	..	..	..	6	..	..	..	5	..	7	..	17	..	33	..	5	..	70	19	203	282	5/II/3/5
3	..	2	..	3	..	..	..	9	..	24	..	9	..	13	2	14	1	31	11	178	405	5/II/3/6

Police Station : GOLAGHAT (5/3)

Location Code	Name of village/ town/ward/ urban enumerators' block	Area of Village in Acres	No. of Occupied Residential Houses	No. of House-holds	Total Population (including institutional & houseless population)			Scheduled Castes		Scheduled Tribes		Literate and Educated Persons		Total Workers (I—IX)	
					P	M	F	M	F	M	F	M	F	M	F
1	2	3	4	5	6	7	8	9	10	11	12	13	14	15	16
5/II/4	WARD 4		362	365	2,316	1,320	996	2	2	..	..	768	4 58	718	27
5/II/4/7 (1)	Ward 4 Block 7 (1)		74	74	462	256	206	..	..	..	..	170	106	142	3
5/II/4/7 (2)	Ward 4 Block 7 (2)		94	95	417	258	159	..	..	..	..	153	48	141	3
5/II/4/8	Ward 4 Block 8		134	136	718	406	312	2	2	..	..	182	118	235	12
5/II/4/9	Ward 4 Block 9		60	60	719	400	319	..	..	..	..	263	181	200	9
5/II/5	WARD 5		309	309	1,671	964	707	40	28	1	2	621	376	554	46
5/II, 5/10	Ward 5 Block 10		74	74	487	243	244	15	15	..	..	172	151	119	15
5/II/5/11 (1)	Ward 5 Block 11 (1)		117	117	631	372	259	19	11	1	2	233	128	230	27
5/II/5/11 (2)	Ward 5 Block 11(2)		118	118	553	349	204	6	2	..	..	216	97	205	4
5/II/6	WARD 6		311	311	1,777	1,033	744	..	.	..	..	569	316	521	29
5/II/6/12 (1)	Ward 6 Block 12 (1)		68	68	544	343	201	..	..	..	..	177	87	213	9
5/II/6/12 (2)	Ward 6 Block 12 (2)		103	103	513	290	223	..	..	..	..	180	115	145	12
5/II/6/13	Ward 6 Block 13		140	140	720	400	320	..	..	..	.	212	114	163	8
5/II/7	WARD 7		295	295	1,853	1,229	624	..	..	..	..	776	349	756	10
5/II/7/14 (1)	Ward 7 Block 14 (1)		83	83	479	320	159	..	..	..	..	210	98	217	4
5/II/7/14 (2)	Ward 7 Block 14 (2)		53	53	350	239	111	..	..	..	..	147	58	159	2
5/II/7/15 (1)	Ward 7 Block 15 (1)		76	76	523	318	205	..	..	..	..	217	108	191	3
5/II/7/15 (2)	Ward 7 Block 15 (2)		83	83	501	352	149	..	..	..	..	202	85	189	1
5/II/8	WARD 8		263	263	1,231	707	524	..	..	..	..	522	335	360	25
5/II/8/16	Ward 8 Block 16		99	99	494	284	210	..	..	..	..	210	140	136	8
5/II/8/17	Ward 8 Block 17		164	164	737	423	314	..	..	..	..	312	195	224	17
5/II/9	WARD 9		196	196	1,116	630	486	..	..	..	..	461	263	292	31
5/II/9/18	Ward 9 Block 18		120	120	649	387	262	..	..	..	..	289	168	165	16
5/II/9/19	Ward 9 Block 19		76	76	467	243	224	..	..	..	..	172	95	127	15
5/II/10	WARD 10		193	193	1,271	696	575	13	9	1	1	536	364	278	32
5/II/10/20	Ward 10 Block 20		102	102	715	388	327	13	9	1	1	299	218	153	13
5/II/10/21	Ward 10 Block 21		91	91	556	308	248	..	..	..	..	237	146	125	19
5/II/11	WARD 11		181	181	731	412	319	..	..	..	..	299	201	193	29
5/II/11/22	Ward 11 Block 22		181	181	731	412	319	..	..	..	..	299	201	193	29
5/II/12	WARD 12		82	82	437	229	208	4	1	..	..	170	134	122	8
5/II/12/23	Ward 12 Block 23		82	82	437	229	208	4	1	..	..	170	134	122	8
5/II/13	WARD 13		240	240	1,334	775	559	..	1	..	..	520	327	403	18
5/II/13/24	Ward 13 Block 24		106	106	577	335	242	..	1	..	..	204	137	192	12
5/II/13/25	Ward 13 Block 25		134	134	757	440	317	..	..	..	..	316	190	211	6

PRIMARY CENSUS ABSTRACT

Police Station : GOLAGHAT (5/3)

WORKERS																						
I Cultivators		II Agricultural Labourers		III Livestock, Forestry, Fishing, Hunting and Plantations, Orchards and allied activities		IV Mining and Quarrying		V Manufacturing, Processing, Servicing and Repairs				VI Construction		VII Trade and Commerce		VIII Transport, Storage and Communications		IX Other Services		X Non-Workers		Location Code
								(a) Household Industry		(b) Other than Household Industry												
M	F	M	F	M	F	M	F	M	F	M	F	M	F	M	F	M	F	M	F	M	F	
17	18	19	20	21	22	23	24	25	26	27	28	29	30	31	32	33	34	35	36	37	38	1
5	..	1	..	7	..	..	..	5	1	154	..	28	..	334	3	44	1	140	22	602	969	5/II/4
..	..	..	..	..	..	..	..	..	..	40	..	4	..	84	..	3	1	11	2	114	203	5/II/4/7 (1)
..	..	..	..	..	..	..	..	..	..	19	..	3	..	85	1	11	..	23	2	117	156	5/II/4/7/ (2)
4	..	1	..	4	..	..	..	..	..	56	..	15	..	98	..	14	..	43	12	171	300	5/II/4/8
1	..	..	..	3	..	..	..	5	1	39	..	6	..	67	2	16	..	63	6	200	310	5/II/4/9
2	..	1	..	6	..	..	..	30	1	64	2	30	..	255	1	37	..	129	41	410	661	5/II/5
1	..	..	..	1	..	..	..	23	..	4	..	3	..	47	..	9	..	31	15	124	229	5/II/5/10
1	1	1	..	4	..	..	..	3	1	22	1	25	..	101	1	22	..	51	23	142	232	5/II/5/11(1)
..	..	..	..	1	..	..	..	4	..	38	1	2	..	107	..	6	..	47	3	144	200	5/II/5/11(2)
3	..	2	..	20	2	..	..	24	1	77	1	17	..	198	..	72	..	108	25	512	715	5/II/6
1	..	..	..	8	..	..	..	22	..	27	1	2	..	86	..	31	..	36	8	130	192	5/II/6/12(1)
1	..	..	..	7	..	..	..	..	..	16	..	4	..	56	..	28	..	33	12	145	211	5/II/6/12(2)
1	..	2	..	5	2	..	..	2	1	34	..	11	..	56	..	13	..	39	5	237	312	5/II/6/13
3	..	2	..	4	..	..	..	7	1	74	..	20	..	388	3	54	..	204	6	473	614	5/II/7
1	..	1	..	..	..	..	..	..	..	31	..	7	..	156	..	6	..	15	4	103	155	5/II/7/14(1)
..	..	..	..	1	..	..	..	4	..	6	..	2	..	91	2	33	..	22	..	80	109	5/II/7/14(2)
1	..	..	..	3	..	..	..	1	1	27	..	..	..	40	..	..	..	119	2	127	202	5/II/7/15(1)
1	..	1	..	..	..	..	..	2	..	10	..	11	..	101	1	15	..	48	..	163	148	5/II/7/15(2)
5	..	..	..	3	..	..	..	..	..	25	1	17	..	120	1	13	..	117	23	347	499	5/II/8
3	..	..	..	2	..	..	..	..	..	10	..	4	..	50	1	3	..	64	7	148	202	5/II/8/16
2	..	..	..	1	..	..	..	..	..	15	1	13	..	70	..	10	..	113	16	199	297	5/II/8/17
2	..	..	..	3	1	..	..	4	..	12	..	26	..	58	3	16	..	171	27	338	455	5/II/9
1	..	..	..	2	1	..	..	1	..	3	..	22	..	16	..	12	..	108	15	222	246	5/II/9/18
1	..	..	..	1	..	..	..	3	..	9	..	4	..	42	3	4	..	63	12	116	209	5/II/9/19
17	..	2	..	5	..	..	..	1	..	23	..	8	..	44	..	18	1	160	31	418	543	5/II/10
15	..	2	..	4	..	..	..	1	..	17	..	4	..	24	..	9	1	77	12	235	314	5/II/10/20
2	..	..	..	1	..	..	..	..	..	6	..	4	..	20	..	9	..	83	19	183	229	5/II/10/21
8	2	7	..	5	..	..	..	5	..	6	..	3	..	47	..	12	..	100	27	219	290	5/II/11
8	2	7	..	5	..	..	..	5	..	6	..	3	..	47	..	12	..	100	27	219	290	5/II/11/22
9	..	3	..	1	..	..	..	5	1	5	..	3	..	23	..	5	..	68	7	107	200	5/II/12
9	..	3	..	1	..	..	..	5	1	5	..	3	..	23	..	5	..	68	7	107	200	5/II/12/23
8	..	3	..	7	..	..	..	6	..	76	..	10	..	107	1	50	..	136	17	372	541	5/II/13
3	..	..	..	5	..	..	..	6	..	21	..	7	..	55	1	23	..	72	11	143	230	5/II/13/24
5	..	3	..	2	..	..	..	..	..	55	..	3	..	52	..	27	..	64	6	229	311	5/II/13/25

Police Station : SARUPATHAR (5/4)

Location Code	Name of village/ town/ward/ urban enumerators' block	Area of Village in Acres	No. of Occupied Residential Houses	No. of House-holds	Total Population (including institutional & house-less population)			Scheduled Castes		Scheduled Tribes		Literate and Educated Persons		Total Workers (I—IX)	
					P	M	F	M	F	M	F	M	F	M	F
1	2	3	4	5	6	7	8	9	10	11	12	13	14	15	16
SARUPATHAR P.S. (Rural) Total		888·4 (Km²)	13,678	13,704	82,185	43,812	38,373	314	277	1,861	1,796	17,126	9,966	21,601	1,808
5/4/1	Borhola Gaon	465	69	69	338	182	156	..	..	..	..	93	45	90	1
5/4/2	Tamuli No. 2	1,800	132	132	664	354	310	..	..	..	..	131	79	187	12
5/4/3	Herhari No. II	342	33	33	167	91	76	..	..	..	..	44	25	48	8
5/4/4	Herhari No. 1	614	81	84	469	243	226	..	..	40	33	140	77	113	4
5/4/5	Amguri	587	58	58	416	213	203	..	..	..	..	91	48	114	..
5/4/6	Tamuli No. 1	379	63	63	286	159	127	..	..	..	..	8	3	86	4
5/4/7	Senswa	1,600	74	74	421	231	190	..	..	..	..	128	81	112	6
5/4/8	Bocha Pathar	1,921	277	277	1,447	784	663	..	..	142	142	307	84	405	..
5/4/9	Ratanpur	664	87	87	519	277	242	..	..	..	..	174	98	127	..
5/4/10	Tengani No. II	222	26	26	126	68	58	..	..	..	..	17	3	35	..
5/4/11	Tengani No. I	515	96	96	490	259	231	..	..	..	..	113	61	147	..
5/4/12	Changpul	819	137	137	671	355	316	..	.	..	..	106	69	186	85
5/4/13	Da-Pathar	409	49	49	251	120	131	..	..	..	..	31	19	63	..
5/4/14	Abhong Pathar	598	64	64	452	230	222	..	..	..	.	75	26	110	4
5/4/15	Dighali Pathar	675	99	99	492	270	222	.	..	81	81	46	31	140	4
5/4/16	Chakali	669	112	112	620	340	280	..	..	..	..	109	60	167	9
5/4/17	Chakali Pathar	530	64	64	416	212	204	..	..	..	..	85	49	104	102
5/4/18	Jorhatia	793	97	97	580	306	274	..	..	..	..	189	116	148	15
5/4/19	Duborani No. II	467	5	5	25	14	11	..	..	..	..	5	1	7	..
5/4/20	Duborani No. I	665	131	131	856	444	412	7	5	4	5	178	89	219	12
5/4/21	Simolu Chapori	138	40	40	248	134	114	..	..	..	..	94	38	61	..
5/4/22	Dighali Pathar Matikhola	635	197	197	1,110	584	526	16	8	19	22	279	197	320	49
5/4/23	Pabhajan	1,065	182	182	1,027	547	480	..	..	..	..	200	108	246	48
5/4/24	Baramukhya	771	86	86	516	264	252	4	5	..	..	137	99	131	2
5/4/25	Borchapari	753	107	107	611	326	285	..	..	4	2	142	82	169	10
5/4/26	Miri Gaon	1,069	149	149	1,085	589	496	..	..	300	294	194	64	276	..
5/4/27	Saru-Pabhajan	1,049	131	131	792	404	388	..	..	109	116	203	110	191	22
5/4/28	Nawbil	1,183	115	117	646	342	304	..	..	..	..	122	54	177	23
5/4/29	Bil Gaon	142	13	13	53	29	24	..	..	..	..	3	1	12	..
5/4/30	Gelabil	478	54	54	287	163	124	5	2	11	5	62	39	69	..
5/4/31	Rangagara	692	74	74	405	218	187	..	..	..	..	106	69	85	..
5/4/32	Opporlengtha	960	194	194	1,176	608	568	..	..	7	9	336	195	291	36
5/4/33	Naharbari	759	156	159	928	468	460	..	..	..	..	201	90	227	36
5/4/34	Jaljori	797	90	93	622	336	286	..	..	16	18	149	91	117	..
5/4/35	Borpathar Gaon	477	114	114	592	317	275	7	3	25	25	167	111	160	4
5/4/36	Borpathar Matikhola Town	476	217	217	1,443	837	606	..	..	..	..	513	344	371	3
5/4/37	Singimari	1,201	235	235	1,570	822	748	..	..	158	170	465	359	387	13
5/4/38	Kordoiguri	658	105	105	745	387	358	..	..	8	6	235	183	165	4
5/4/39	Dhansiripar	459	37	37	287	148	139	..	..	..	..	96	68	73	..
5/4/40	Saruchowaguri	722	102	102	709	363	346	..	..	1	..	184	107	178	7
5/4/41	Borpabhajan	683	102	102	636	325	311	..	..	19	28	134	92	158	6
5/4/42	Moran Gaon	1,054	176	178	1,277	679	598	..	..	..	..	229	161	333	25
5/4/43	Sarulengtha	485	55	55	373	190	183	..	..	..	..	124	89	100	4
5/4/44	Hazari Gaon	485	64	64	424	210	214	..	..	..	..	128	99	109	..
5/4/45	Lengtha	807	56	56	362	193	169	..	..	..	..	113	72	93	..

PRIMARY CENSUS ABSTRACT

Police Station : SARUPATHAR (5/4)

WORKERS																						
I Cultivators		II Agricultural Labourers		III Livestock, Forestry, Fishing, Hunting and Plantations, Orchards and allied activitiess		IV Mining and Quarrying		V Manufacturing, Processing, Servicing and Repairs				VI Construction		VII Trade and Commerce		VIII Transport, Storage and Communications		IX Other Services		X Non-Workers		Location Code
								(a) Household Industry		(b) Other than Household Industry												
M	F	M	F	M	F	M	F	M	F	M	F	M	F	M	F	M	F	M	F	M	F	
17	18	19	20	21	22	23	24	25	26	27	28	29	30	31	32	33	34	35	36	37	38	1
14,878	880	2,738	415	317	322	..	..	478	35	6	..	169	20	1,119	7	308	3	1,588	126	22,211	36,565	
85	..	4	1	..	..	..	..	..	..	..	..	..	..	..	..	..	..	1	..	92	155	5/4/1
171	12	1	..	..	..	..	.	2	..	..	..	..	..	1	..	1	..	11	..	167	298	5/4/2
37	2	7	5	..	..	..	..	..	..	..	..	..	..	..	..	..	..	4	1	43	68	5/4/3
82	1	26	3	..	..	..	..	..	..	..	.	..	..	2	..	..	..	3	..	130	222	5/4/4
85	..	24	..	..	..	..	..	..	..	..	..	..	..	1	..	..	..	4	..	99	203	5/4/5
70	2	8	2	..	..	..	..	1	..	..	..	..	..	4	..	..	..	3	..	73	123	5/4/6
94	6	2	..	..	..	..	..	..	..	..	..	..	..	1	..	1	..	14	..	119	184	5/4/7
309	.	28	..	..	..	..	..	..	..	..	..	..	..	6	..	..	..	62	.	379	663	5/4/8
106	..	4	.	..	..	..	..	3	..	..	..	4	..	1	..	..	..	9	..	150	242	5/4/9
35	..	..	..	..	..	..	..	..	..	..	..	..	..	..	..	.	..	..	..	33	58	5/4/10
144	..	1	..	..	..	..	..	..	..	..	..	1	..	.	..	..	..	1	..	112	231	5/4/11
174	84	..	..	..	..	..	..	1	..	..	..	..	..	2	..	..	..	9	1	169	231	5/4/12
55	.	4	.	..	..	..	..	2	..	..	..	..	..	1	..	..	..	1	..	57	131	5/4/13
94	..	7	4	.	..	..	..	1	..	..	..	..	..	6	..	..	..	2	..	120	218	5/4/14
140	4	..	..	..	..	..	..	..	..	..	..	..	..	..	..	..	..	..	..	130	218	5/4/15
163	9	..	..	..	..	..	..	..	..	..	..	..	..	..	..	..	..	4	..	173	271	5/4/16
96	94	4	7	..	..	..	..	..	..	..	..	..	..	2	1	2	..	2	..	108	102	5/4/17
121	..	5	..	4	13	..	..	1	..	..	..	..	..	1	..	..	..	16	2	158	259	5/4/18
4	..	..	..	1	..	..	..	..	..	..	..	..	..	1	..	..		1	..	7	11	5/4/19
132	..	33	2	4	9	..	..	16	1	..	..	..	..	10	..	2	..	22	..	225	400	5/4/20
45	..	2	..	..	..	..	..	3	..	..	..	..	..	..	..	2	..	9	..	73	114	5/4/21
85	2	83	6	10	36	..	..	33	1	1	..	7	..	59	1	13	..	29	3	264	477	5/4/22
125	1	85	3	20	42	..	..	1	..	..	..	2	..	5	1	1	..	7	1	301	432	5/4/23
92	2	29	..	..	..	..	..	..	..	..	..	..	..	1	..	..	..	9	..	133	250	5/4/24
118	3	43	7	..	..	..	..	..	..	..	..	..	..	3	..	..	..	5	..	157	275	5/4/25
248	..	21	..	..	..	..	..	3	..	..	..	..	..	1	..	2	..	1	..	313	496	5/4/26
129	4	10	2	..	..	..	..	4	14	..	..	2	..	26	2	4	..	16	.	213	366	5/4/27
97	2	46	5	1	..	..	..	1	..	..	..	..	..	7	..	..	..	25	16	165	281	5/4/28
2	..	10	..	..	..	..	..	..	..	..	..	..	..	..	..	..	..	..	..	17	24	5/4/29
25	..	25	..	..	..	..	..	..	..	..	..	..	..	9	..	..	..	10	..	94	124	5/4/30
47	..	18	..	..	..	..	..	..	..	..	..	..	..	10	..	1	..	9	..	133	187	5/4/31
163	13	65	23	1	..	..	..	2	..	..	..	..	..	10	..	..	..	50	.	317	532	5/4/32
139	1	44	25	..	..	..	..	6	..	..	..	..	..	10	..	..	..	28	10	241	424	5/4/33
80	.	14	..	..	..	..	..	6	..	..	..	..	..	3	..	..	..	14	.	219	286	5/4/34
72	..	38	1	2	..	..	..	13	..	.	..	1	..	18	1	4	..	12	2	157	271	5/4/35
41	2	18	..	3	..	.	..	46	..	..	..	4	..	151	..	35	..	73	1	466	603	5/4/36
188	..	56	10	2	..	..	..	35	..	..	..	3	..	46	..	4	..	53	3	435	735	5/4/37
124	..	23	2	..	..	..	..	2	..	..	..	..	.	1	..	1	..	14	2	222	354	5/4/38
45	.	28	.	..	..	..	..	..	..	..	..	..	..	.	.	..	..	..	..	75	139	5/4/39
147	1	13	5	4	..	..	..	..	..	..	..	..	..	1	..	.	..	13	1	185	339	5/4/40
91	.	43	..	1	3	..	..	.	.	..	..	4	.	5	..	8	..	6	3	167	305	5/4/41
256	4	39	..	1	19	..	..	1	..	..	..	..	..	3	..	..	..	33	2	346	573	5/4/42
91	1	2	..	1	..	.	.	..	..	..	..	2	..	1	..	..	..	3	3	90	179	5/4/43
57	..	31	.	1	..	..	..	..	..	..	..	..	..	1	..	1	..	18	..	101	214	5/4/44
85	.	2	.	.	..	..	..	4	.	..	..	..	..	..	..	..	..	2	..	100	169	5/4/45

Police Station : SARUPATHAR (5/4)

Location Code	Name of Village/ town/ward/ urban enumerators' block	Area of Village in Acres	No of Occupied Residential Houses	No of Households	Total Population (including institutional & houseless population)			Scheduled Castes		Scheduled Tribes		Literate and Educated Persons		Workers (I—IX)	
					P	M	F	M	F	M	F	M	F	M	F
1	2	3	4	5	6	7	8	9	10	11	12	13	14	15	16
5/4/46	Kharua	856	94	94	595	302	293			32	29	79	60	171	2
5/4/47	Gorgaon	1,125	133	133	866	482	384					139	70	202	2
5/4/48	Premhara No 1	617	82	82	495	251	244			2	5	115	72	125	2
5/4/49	Tengaholla No 2	612	77	77	572	309	263					191	136	140	5
5/4/50	Lotajori	655	71	71	471	242	229					100	87	110	1
5/4/51	Tengaholla No 1	635	107	107	709	378	331					125	80	178	4
5/4/52	Gohain Gaon	501	96	100	628	327	301					189	154	120	10
5/4/53	Premhara No 2	1,278	167	167	1,124	619	505			70	73	330	126	292	
5/4/54	Tengrajan No I	536	146	146	879	436	443			62	72	126	89	232	26
5/4/55	Tengrajan No II	613	27	27	185	86	99					38	28	48	
5/4/56	Bardubi	382	44	44	300	168	132			41	39	63	52	75	
5/4/57	Parghat No 2	59	4	4	21	17	4					2	3	13	
5/4/58	Parghat No 1	88	27	27	163	75	88					25	31	39	
5/4/59	Padumoni No 1	1,150	321	321	1,915	1,065	850	25	17			560	344	497	34
5/4/60	Naharani	876	145	145	928	476	452					183	154	205	1
5/4/61	Chatiani Pathar	353	144	144	956	517	439	8	6	8	3	251	188	275	16
5/4/62	Padumoni No 2	584	97	97	669	375	294	6	9			98	62	202	19
5/4/63	Nagajuri	913	78	78	573	296	277	3	2			156	84	128	12
5/4/64	Khanikar	1,425	152	152	1,101	565	536	40	38			258	167	274	32
5/4/65	Sarupathar Town	284	469	478	2,891	1,630	1,261	13	11			986	732	788	34
5/4/66	Nalani Pathar	300	164	164	1,066	574	492	8	7	23	15	180	72	328	24
5/4/67	Panjan	300	157	157	1,022	491	531					248	114	223	2
5/4/68	Panjan No I	207	37	37	199	108	91					49	29	62	5
5/4/69	Panjan No II	180	20	20	111	63	48					31	8	34	8
5/4/70	Koiri No 2	1,322	247	247	1,619	828	791	4	6			69	50	450	4
5/4/71	Kori No 1	214	39	39	238	128	110					53	20	64	
5/4/72	Naojan	609	162	162	983	514	469			15	8	268	184	246	4
5/4/73	Bilpathar	1,001	226	226	1,276	694	582	72	57			320	212	374	9
5/4/74	Chungajan No 16	954	1,058	1,058	4,194	2,290	1,904	20	18	311	292	444	214	1,158	19
5/4/74 (A)	Chungajan N C.	396	326	326	2,070	1,090	980	5	4	3	3	185	83	590	6
5/4/75	Betoni Pathar	1,280	222	222	1,555	805	750					293	144	451	334
5/4/76	Betonjan	502	64	64	488	259	229			38	28	41	16	130	37
5/4/77	Sarupathar	1,107	309	309	2,011	1,088	923			82	75	442	253	492	119
5/4/78	Gandhakorai No 2	1,093	238	238	1,718	905	813					246	120	392	9
5/4/79	Gandhakorai No 1	1,211	244	244	1,733	916	817					502	242	374	4
5/4/80	Ekorani	772	85	85	725	369	356	21	33	6	3	86	25	175	2
5/4/81	Rengmai	735	65	65	489	241	248					135	72	100	7
5/4/82	Chukia Pathar	850	113	113	738	374	364					129	69	185	12
5/4/83	Raja Pukhuri No 1	1,200	349	349	2,247	1,208	1,039					417	206	558	12
5/4/84	Kachamari	1,463	76	76	484	247	237	3	7			67	37	93	6
5/4/85	Tengabari	645	243	243	1,295	683	612	14	12			372	288	337	3
5/4/86	Bebejia	909	84	84	502	260	242					122	68	145	
5/4/87	Borbali	900	107	107	582	300	282			87	85	119	44	165	1
5/4/88	Baraghoria	1,452	271	271	1,516	812	704					375	191	417	5
5/4/89	Rajapukhuri No 2	1,312	230	230	2,026	1,115	911					200	82	618	5
5/4/90	Dighali Holla T E	237	16	16	57	28	29					10	4	21	14
5/4/91	Singimari T E	211	36	36	257	142	115					94	69	58	5
5/4/92	Kordoiguri T E	N A			No Population										
5/4/93	Bhogawan T E	326	56	56	290	160	130	..		..		31	4	77	70
5/4/94	Pabhajan T E	847	68	68	301	163	138	..	..	..	.	18	3	100	71

PRIMARY CENSUS ABSTRACT

Police Station : SARUPATHAR (5/4)

WORKERS																						
I Cultivators		II Agricultural Labourers		III Livestock, Forestry, Fishing, Hunting and Plantations, Orchards and allied activities		IV Mining and Quarrying		V Manufacturing, Processing, Servicing and Repairs				VI Construction		VII Trade and Commerce		VIII Transport, Storage and Communications		IX Other Services		X Non-Workers		Location Code
								(a) Household Industry		(b) Other than Household Industry												
M	F	M	F	M	F	M	F	M	F	M	F	M	F	M	F	M	F	M	F	M	F	
17	18	19	20	21	22	23	24	25	26	27	28	29	30	31	32	33	34	35	36	37	38	1
113	2	54	..	..	.	.		.	..	..	.	..	.	..	..	..	..	4	.	131	291	5/4/46
136	1	57	1	.	..	..		1	..	.	..	..	..	1	..	.	..	7	.	280	382	5/4/47
80	2	37	.	..	.	.		1	..	..	..	.	..	2	..	.	..	5	..	126	242	5/4/48
114	.	12	.	.	..	.	.	.	..	..	.	..	.	1	..	.	.	13	5	169	258	5/4/49
86	.	18	..	..	1	.	..	..	.	..	..	4	..	1	..	..	..	1	.	132	228	5/4/50
134	3	42	.	..	..	.	.	.	.	.	.	.	.	2	..	..	..	.	1	200	327	5/4/51
74	2	19	5	.	.	.		2	..	..	.	.	..	2	..	2	.	21	3	207	291	5/4/52
213	.	28	.	..	.	.				.	.	..	.	10	.	..	..	41	..	327	505	5/4/53
159	1	43	..	.	..	.	.	3	3	.	.		.	9	..	..	..	18	22	204	417	5/4/54
41	..	4	.	..	.	.	.		.	.		..	..	2	.	..	..	1	.	38	99	5/4/55
67	.	3	..	.	.	.			..		..		..	1	.	.	.	4	.	93	132	5/4/56
13	..		.	.		.			.	.	.	.	.	.	.	..	..	.		4	4	5/4/57
31	.	7		1	.	.	.		.	.	.	.	.	.		.	..	..		36	88	5/4/58
247		82	26	..		.	.	15	.	.	..	1	..	18	.	6	.	128	8	568	816	5/4/59
177	1	15	.	.	.	.		.		.	.	8	.	1	.	1	..	3	..	271	451	5/4/60
98	9	47	4	1	..	..	.	21	.	1	.	3		44	.		.	60	3	242	423	5/4/61
117	2	26	.	.			..	1	.	.	.	52	17	4	..		.	2	.	173	275	5/4/62
93	3	31	9	.	.	..	.	.	.	..	.	.	..	1	.	1	..	2	..	168	265	5/4/63
178	10	77	22	.	.	.	.	4	.	.	.	1	.	7	.	.	.	7	.	291	504	5/4/64
152	8	49	2	1	.	.	.	130	4	1	..	18	.	242	1	37	2	158	17	842	1,227	5/4/65
287	18	32	1	.	..	..	.	.	5		.	..	..	4	..	.	..	5	..	246	468	5/4/66
178	2	37	..	..	.	..	.	1	.	.	..	..	..	2	..	.	.	5	.	268	529	5/4/67
25	..	29	5	..	..	.	..	2	..	.	.	.	.	3	..	..	.	3		46	86	5/4/68
21	5	13	3	.	.	..	.	.	..	.	.	.	.		..		..	.	.	29	40	5/4/69
413	4	20	.	.	.	.	..	1	..	.	..	5	..	.	..	.	.	11	.	378	787	5/4/70
38	..	11	..	5	..	..	.	3	..	..	..	.	..	1	.	1	..	5	.	64	110	5/4/71
104	1	20	..	2	..	..	.	11	..	2	.	7	.	34	..	4	..	62	3	268	465	5/4/72
210	4	40	2	9	1	..	.	29	2	.	..	1	..	38	.	11	.	36	.	320	573	5/4/73
1,130	15	15	..	..	..	..	.	3	3	..	..	..	.	.	.	1	..	9	1	1,132	1,885	5/4/74
55	1	..	..	..	..	.	..	.	..	..	..	20	3	5	..	..	..	8	2	500	974	5/4/74(A)
414	235	27	99	.	..	..	.	.	.		.		..	8	.	..	..	2	.	354	416	5/4/75
93	7	31	30	.	..	.	..	1	.	.	..	.	..	1	..	2	..	2	.	129	192	5/4/76
315	81	144	38	..	..	..	..	3	..	.	..	..	..	18	..	2	..	10	..	596	804	5/4/77
270	7	108	2	.	.	.	.	.	.	..	..	.	..	.	.	1	..	13	.	513	804	5/4/78
252	..	88	4	..	.	.	..	7	..	..	..	1	..	8	..	2	.	16	.	542	813	5/4/79
132	2	31	..	..	..	..	..	.	..		..	.	..	5	..	..	..	7	..	194	354	5/4/80
70	4	24	3	.	.	.	..	.	.	.	..	1	..	1	..	.	..	4	.	141	241	5/4/81
135	3	40	9	.	..	..	.	1	..	.	.	.		5	.	1	.	3	.	189	352	5/4/82
424	4	59	4	1	.	.	..	1			.		.	10	..	9	..	54	4	650	1,027	5/4/83
76	..	11	6	.	.	.	..	1	.	.	.	.	..	5	.	.		..	..	154	231	5/4/84
306	..	5	2	.	.	.	..	.	.	.	..	.	..	7	..	.	..	19	1	346	609	5/4/85
93	..	49	..	..		..	.	.		..	..	..	.			..	..	3	..	115	242	5/4/86
134	1	21	..	.	.	.	..	.	.	..	..	.	.	.	..	.	..	10	.	135	281	5/4/87
284	.	110	5	.	..	..	.	3	..	..	..	..	..	16	..	1	..	3	..	395	699	5/4/88
519	4	43	..	.	.	..	.	..	.	..	..	..	.	14	.	..	..	42	1	497	906	5/4/89
	.	..	..	20	14	.	.	..	..	.	..	.	..	.	..	..	..	1	..	7	15	5/4/90
4	.	32	2	5	2	.		3	1	1	.	..		4	.	.	.	9	.	84	110	5/4/91
																						5/4/92
		.		74	69	.	.	..	..	.	..	..	.	2	.	..	..	1	1	83	60	5/4/93
.	.	.	..	96	71	.	.	..	..	.	..	..	.	2	.	1	..	1	.	63	67	5/4/94

URBAN BLOCK/VILLAGEWISE

Police Station : SARUPATHAR (5/4)

Location Code	Name of Village/ town/ward/ urban enumerators' block	Area of Village in Acres	No. of Occupied Residential Houses	No. of Households	Total Population (including institutional & houseless population)			Scheduled Castes		Scheduled Tribes		Literate and Educated Persons		Total Workers (I—IX)	
					P	M	F	M	F	M	F	M	F	M	F
1	2	3	4	5	6	7	8	9	10	11	12	13	14	15	16
5/4/95	Rengma T. E.	1,069	160	160	954	527	427	4	2	19	12	166	50	269	50
5/4/96	Nimati Tangia F.V.	N.A.	228	228	1,276	709	567	4	..	..	..	105	22	279	1
5/4/97	Tengani F. V.	.640	72	72	394	201	193	..	..	..	..	52	31	71	..
5/4/98	Uriamghat F. V.	N.A.	28	28	192	91	101	..	..	..	..	29	9	58	24
5/4/99	Naojan F. V.	N.A.	62	62	480	246	234	..	..	86	77	58	23	130	..
5/4/100	Chungajan F. V.	N.A.	134	134	678	377	301	..	..	..	..	149	38	217	5
5/4/101	Nambar South Reserve Forest	N.A.	112	112	561	290	271	..	..	4	5	23	2	180	36
5/4/102	Keholi Basti	N.A.	10	10	132	68	64	..	..	..	..	13	14	37	31
5/4/103	Licha Basti (Minister)	N.A.	116	116	555	342	213	..	..	..	..	35	19	244	95
5/4/R-1	Bilgaon Rly. Station	N.A.	38	38	141	76	65	25	25	..	..	28	10	40	..
5/4/R-2	Bor-Pathar Rly. Station	N.A.	75	75	374	208	166	..	..	..	..	71	51	84	6
5/4/R-3	Sarupathar Rly. Station	N.A.	100	100	478	291	187	..	..	20	10	67	29	209	4
5/4/R-4	Naojan Rly. Station	N.A.	93	93	355	181	174	..	..	..	..	51	21	88	..
5/4/R-5	Chungajan Rly. Station	N.A.	52	52	152	99	53	..	..	8	6	33	19	57	1

PRIMARY CENSUS ABSTRACT

Police Station : SARUPATHAR (5/4)

WORKERS																						
I Cultivators		II Agricultural Labourers		III Livestock, Forestry, Fishing, Hunting and Plantations, Orchards and allied activities		IV Mining and Quarrying		V Manufacturing, Processing, Servicing and Repairs				VI Construction		VII Trade and Commerce		VIII Transport, Storage and Communications		IX Other Services		X Non-Workers		Location Code
								(a) Household Industry		(b) Other than Household Industry												
M	F	M	F	M	F	M	F	M	F	M	F	M	F	M	F	M	F	M	F	M	F	
17	18	19	20	21	22	23	24	25	26	27	28	29	30	31	32	33	34	35	36	37	38	1
151	..	52	8	46	42	..	..	5	..	..	..	1	..	14	..	.	..	..	..	258	377	5/4/95
274	1	2	..	..	..	..	..	..	..	..	..	..	..	..	..	..	..	3	..	430	566	5/4/96
68	..	..	..	..	..	..	..	..	..	..	..	..	..	..	..	..	..	3	..	130	193	5/4/97
57	24	1	..	..	..	..	..	..	..	..	..	..	..	..	..	..	..	..	..	33	77	5/4/98
123	..	7	..	.	..	..	..	..	..	..	..	..	..	..	..	..	..	..	..	116	234	5/4/99
137	1	9	3	..	..	..	..	..	1	..	..	..	..	..	..	..	..	71	..	160	296	5/4/100
180	36	..	..	..	..	..	..	..	..	..	..	..	..	..	..	..	..	..	..	110	235	5/4/101
37	31	..	..	..	..	..	..	..	..	..	..	..	..	..	..	..	..	..	..	31	33	5/4/102
240	95	4	..	.	..	..	..	..	..	..	..	.	..	..	..	..	..	..	..	98	118	5/4/103
1	..	1	..	..	..	..	..	..	..	..	..	1	..	3	..	33	..	1	..	36	65	5/4/R-1
..	..	4	6	..	..	..	..	4	..	..	..	15	..	16	..	41	..	4	..	124	160	5/4/R-2
8	..	10	1	..	..	..	..	19	..	..	..	..	..	90	..	36	1	46	2	82	183	5/4/R-3
2	..	6	..	..	..	..	..	10	..	..	..	..	..	30	..	21	..	19	..	93	174	5/4/R-4
4	..	5	..	..	..	..	..	5	..	..	..	..	..	15	..	12	..	16	1	42	52	5/4/R-5

Police Station . MAJULI (5/5)

Location Code	Name of Village/ town/ward/ urban enumerators' block	Area of Village in Acres	No of Occupied Residential Houses	No of Households	Total Population (including institutional & houseless population)			Scheduled Castes		Scheduled Tribes		Literate and Educated Persons			Total Workers (I—IX)
					P	M	F	M	F	M	F	M	F	M	
1	2	3	4	5	6	7	8	9	10	11	12	13	14	15	16
	MAJULI P S (Rural) Total	924 6 (Km²)	12,668	12,668	93,618	49,615	44,003	6,297	5,338	17,698	17,177	21,783	8,191	23,735	2,452
5/5/1	Arichapari	3,110	331	331	2,348	1,230	1,118	220	196	132	151	698	227	667	2
5/5/2	Sakopara No 2	688	52	52	361	193	168					109	61	98	
5/5/3	Rowmora Gaon	411	89	89	660	363	297					247	99	179	4
5/5/4	Rowmora Letera	601	3	3	25	14	11					4		7	
5/5/5	Charaikuruka No 1	N A			No Population										
5/5/6	Charaikuruka No 2	N A			No Population										
5/5/7	Pohumora Bhekeli	1,280	55	55	496	264	232			264	232	83	16	43	
5/5/8	Borbam Pathar	N A			No Population										
5/5/9	Koroti Pather	N A			No Population										
5/5 10	Koroti Gaon	640	1	1	8	4	4					3	2	4	
5/5/11	Sakopara No 1	N A			No Population										
5/5/12	Bebeja Gaon	566	34	34	209	110	99			55	51	37	20	55	
5/5/13	Malua Kalita	60	114	114	850	387	463	83	50	192	200	149	53	182	
5/5/14	Malual Koibarta Miri	1,872	34	34	285	142	143	34	26	108	117	57	42	91	48
5/5 15	Okholar Chuk	701			No Population										
5/5 16	Major Chapari	502	52	52	480	243	237			243	237	16	9	128	
5/5/17	Malual Miri Gaon	5,673	134	134	1,066	542	524			542	524	123	28	324	10
5/5/18	Borachuk	595	30	30	180	99	81			66	52	40	24	46	
5/5/19	Biringabari	45	12	12	73	39	34					17	2	26	
5 5/20	Birolipar Gaon	161	28	28	180	97	83			60	54	39	23	45	
5/5/21	Bengena Ati Purani Satra	N A			No Population										
5/5/22	Singori Beel	N A			No Population										
5/5/23	Kalia Gaon	33	20	20	164	86	78					33	21	43	8
5/5/24	Goal Gaon	985	173	173	1,209	648	561	319	274			268	89	328	8
5/5/25	Malapindha Chilakala Miri	3,400	173	173	1,783	935	848			928	841	145	23	422	2
5/5/26	Chilakala Chapari	292	55	55	463	246	217			224	217	134	6	106	
5/5/27	Chilakala Koibarta	381	154	154	1,032	542	490	387	340			222	73	290	8
5/5/28	Borchungi Gaon	N A			No Population										
5/5/29	Borgaya No II	507	117	117	801	406	395	260	221	135	142	262	117	198	1
5/5/30	Alengi Gaon	399	74	74	504	257	247	114	103			148	62	134	2
5/5/31	Auniati Lakharaj	3,736			No Population										
5/5/32	Kartik Chapari	671	89	89	589	348	241			166	140	38	2	236	167
5/5/33	Bura Kalita Gaon	547	11	11	66	31	35					25	18	20	1
5/5/34	Katoni Gaon Nasatra	494	100	100	669	349	320	242	204			154	51	183	1
5/5/35	Nam Katoni	688	116	116	807	484	323	36	19			355	139	215	
5/5/36	Lahalial Gaon	109	111	111	767	412	355	89	73	111	104	194	77	182	1
5/5/37	Kakori Kata	326	22	22	134	69	65	69	65			38	13	28	
5/5/38	Jugunidhari Gaon (Auniati Satra)	164	123	123	845	646	199					548	111	235	5
5/5/39	Borgaya No 1	806	69	69	533	278	255			275	254	74	7	131	
5 5/40	Mohkina Gaon	668	120	120	829	432	397	170	146			268	156	198	3
5/5/41	Kerela Gaon	614	50	50	416	214	202					139	95	103	19
5/5/42	Garamur Satra	592	223	223	1,419	808	611	65	54	29	4	520	246	378	10
5/5/43	Borunchitadar Chuk	2,294	156	156	1,138	585	553	151	124	202	199	268	187	271	89
5/5/44	Koibarta Gaon	175	44	44	237	124	113	114	104			51	8	56	8
5/5/45	Manika Pathar	745	27	27	184	93	91	17	8			27	4	50	

PRIMARY CENSUS ABSTRACT

Police Station : MAJULI (5/5)

WORKERS																							
I Cultivators		II Agricultural Labourers		III Livestock, Forestry, Fishing, Hunting and Plantations, Orchards and allied activities		IV Mining and Quarrying		V Manufacturing, Processing, Servicing and Repairs				VI Construction		VII Trade and Commerce		VIII Transport, Storage and Communications		IX Other Services		X Non-Workers		Location Code
								(a) Household Industry		(b) Other than Household Industry												
M	F	M	F	M	F	M	F	M	F	M	F	M	F	M	F	M	F	M	F	M	F	
17	18	19	20	21	22	23	24	25	26	27	28	29	30	31	32	33	34	35	36	37	38	1
19,585	1,575	283	21	260	2	20	:	450	694	241	24	187	1	970	2	145	:	1,594	133	25,880	41,551	
590	..	..	..	2	..	.	..	..	1	4	..	1	..	28	..	7	..	35	1	563	1,116	5/5/1
89	..	..	..	..	..	..	..	..	..	.	..	..	..	.	..	.	..	9	..	95	168	5/5/2
157	3	..	..	.	..	.	..	2	..	..	..	4	..	3	..	..	.	13	1	184	293	5/5/3
7	..	..	..	..	..	..	..	..	..	..	.	..	..	.	..	..	..	..	..	7	11	5/5/4
																						5/5/5
42	..	..	..	..	..	..	..	..	..	..	..	..	..	.	..	..	..	1	..	221	232	5/5/6
																						5/5/7
																						5/5/8
3	..	..	..	..	.	..	..	..	..	..	..	..	..	..	..	..	..	1	..	..	4	5/5/9
																						5/5/10
48	..	..	..	..	..	..	..	..	..	.	..	..	..	3	..	..	..	4	..	55	99	5/5/11
161	..	2	..	..	..	..	..	..	..	..	..	..		5	..	1	..	13	..	205	463	5/5/12
91	48	..	..	..	..	..	..	.	..	..	..	..	..	..	..	..	..	..	..	51	95	5/5/13
																						5/5/14
128	..	..	..	..	..	..	..	..	..	..	..	..	..	..	..	..	..	..	..	115	237	5/5/15
314	9	1	..	..	..	.	..	..	..	.	..		..	1	..	..	..	8	1	218	514	5/5/16
39	..	..	..	..	.	..	..	1	..	..	..	.	..	.	..	.	..	6	..	53	81	5/5/17
26	..	..	..	..	..	..	..	..	..	.	..	..	..	..	..	..	..	..	..	13	34	5/5/18
38	..	..	..	.	..	..	..	..	..	1	..	.	..	3	..	..	..	3	..	52	83	5/5/19
																						5/5/20
																						5/5/21
																						5/5/22
35	3	3	..	..	..	..	..	1	5	..	..	..	..	2	..	..	..	2	..	43	70	5/5/23
299	2	2	3	..	..	..	..	..	2	..	..	2	..	3	.	..	..	22	1	320	553	5/5/24
410	2	2	..	..	..	..	..	..	..	..	..	.	..	10	..	..	..	.	..	513	846	5/5/25
90	..	..	..	..	..	..	..	..	..	8	..	..	..	8	..	..	..	..	..	140	217	5/5/26
266	8	5	..	..	..	..	..	1	..	..	..	..	..	8	..	2	..	8	..	252	482	5/5/27
																						5/5/28
177	..	..	..	..	..	..	..	1	..	1	..	..	..	8	..	..	..	11	1	208	394	5/5/29
97	..	..	..	..	..	..	..	..	..	2	..	..	..	8	..	..	..	27	2	123	245	5/5/30
																						5/5/31
180	140	5	..	..	..	..	..	.	..	..	..	..	..	1	1	..	..	50	26	112	74	5/5/32
19	1	..	..	..	..	.	..	..	..	..	..	..	..	.	..	1	.	..	..	11	34	5/5/33
177	1	..	..	..	..	..	..	2	..	..	..	1	..	1	..	1	..	1	..	166	319	5/5/34
193	..	3	..	..	..	.	..	1	..	..	..	3	..	7	..	..	..	8	..	269	323	5/5/35
152	..	4	..	..	..	..	..	1	..	..	..	..	..	16	..	1	..	8	1	230	354	5/5/36
28	..	..	..	..	..	..	..	..	.	.	..	..	..	..	..	..	..	..	..	41	65	5/5/37
74	..	4	4	..	..	3	..	33	..	1	..	2	..	11	..	6	..	101	1	411	194	5/5/38
128	..	..	..	..	..	..	.	..	..	..	..	..	..	1	.	..	..	2	..	147	255	5/5/39
137	..	8	1	..	..	..	..	1	..	5	1	6	..	10	..	4	..	27	1	234	394	5/5/40
71	4	..	..	..	..	..	..	..	14	1	..	2	..	..	..	1	..	28	1	111	183	5/5/41
189	1	21	1	2	..	..	..	10	3	16	..	9	..	44	..	20	..	67	5	430	601	5/5/42
216	84	..	..	39	..	..	..	1	5	1	..	..	..	..	..	..	..	14	..	314	464	5/5/43
35	8	..	..	4	..	..	..	..	..	..	..	..	..	17	..	..	..	..	..	68	105	5/5/44
43	..	..	..	5	..	..	..	..	..	..	..	..	..	1	..	..	..	1	..	43	91	5/5/45

Police Station : MAJULI (5/5)

Location Code	Name of village/ town/ward/ urban enumerators' block	Area of Village in Acres	No of Occupied Residential Houses	No. of Households	Total Population (including institutional & houseless population)			Scheduled Castes		Scheduled Tribes		Literate and Educated Persons		Total Workers (I—IX)	
					P	M	F	M	F	M	F	M	F	M	F
1	2	3	4	5	6	7	8	9	10	11	12	13	14	15	16
5/5/46	Garamur-Jogi Pathar	292	144	144	1,026	544	482	191	172	12	6	282	140	273	15
5/5/47	Garamur Phutuki	767	114	114	1,452	808	644	..	..	407	410	361	117	346	4
5/5/48	Doria Gaon	613	97	97	729	374	355	..	..	11	10	269	156	170	..
5/5/49	Upper Katoni	299	200	200	1,420	904	516	123	111	29	15	597	214	529	8
5/5/50	Pohardia	422	48	48	286	140	146	3	2	24	25	89	50	66	2
5/5/51	Phutuka Pathar	N.A.	2	2	6	2	4	.	.	..	..	1	1	1	..
5/5/52	Kamalabari Satra	5,009	454	454	3,183	1,628	1,555	136	121	1,100	1,158	580	152	826	2
5/5/53	Bhogpur Pathar	464	32	32	193	106	87	.	..	..	.	68	33	45	..
5/5/54	Chomoimari	314	70	70	833	423	410	..	..	423	410	138	23	252	10
5/5/55	Gagalduba	69	7	7	57	31	26	..	..	..	.	23	7	26	..
5/5/56	Totoya Gaon	1,350	163	163	1,159	601	558	..	..	.	..	420	220	279	1
5/5/57	Kamar Gaon	329	176	176	1,219	637	582	.	..	..	..	473	242	334	11
5/5/58	Patia Gaon	416	65	65	468	224	244	..	..	58	72	86	47	100	..
5/5/59	Motia Bari	615	45	45	246	133	113	..	..	.	..	91	44	75	18
5/5/60	Bhogpur Satra	575	145	145	1,000	540	460	61	49	23	35	363	173	253	1
5/5/61	Mohkhuti No. 1	350	31	31	239	137	102	..	..	..	..	84	35	57	2
5/5/62	Mohkhuti No. 2	790	63	63	528	273	255	.	..	270	253	94	8	121	..
5/5/63	Mohkhuti No. 3	341	69	69	504	270	234	.	.	142	128	110	45	122	35
5/5/64	Bhogpur Miri	311	31	31	245	120	125	6	9	68	73	54	21	63	59
5/5/65	Kakoti Bari	360	41	41	329	174	155	..	..	45	52	100	56	83	19
5/5/66	Pokajora	956	40	40	302	156	146	..	..	43	44	72	42	66	..
5/5/67	Jogi Gaon	663	45	45	295	165	130	..	..	50	55	70	5	61	..
5/5/68	Bengena Kalia	534	16	16	135	79	56	.	..	20	17	26	6	39	9
5/5/69	Pokajora Miri	893	48	48	366	197	169	..	..	187	167	26	3	137	..
5/5/70	Ujani Jokaibowa	701	52	52	297	154	143	..	.	64	58	77	10	100	..
5/5/71	Namoni Jokaibowa	1,395	60	60	650	320	330	..	..	320	330	20	3	167	106
5/5/72	Kalia Gaon	804	80	80	629	319	310	..	..	319	310	45	11	144	..
5/5/73	Thakur Suti	862	19	19	192	95	97	..	..	95	97	33	2	42	33
5/5/74	Goalbari No. 1	1,002	51	51	387	220	167	..	..	49	37	80	17	122	24
5/5/75	Jamud Chuk	700	35	35	316	161	155	..	.	152	155	33	..	95	1
5/5/76	Nagar Chuk	243	17	17	149	72	77	..	..	72	77	18	..	34	..
5/5/77	Rangachahi	820	203	203	1,655	867	788	..	..	146	137	317	121	404	3
5/5/78	Jorbil	460	56	56	378	191	187	142	128	49	39	83	37	83	1
5/5/79	Gosai Bari	288	33	33	218	116	102	15	..	..	..	38	3	62	..
5/5/80	Pohumora	833	121	121	703	367	336	84	70	..	..	169	49	198	..
5/5/81	Bhuramora No. 1	627	25	25	150	80	70	..	..	19	21	28	..	37	..
5/5/82	Bhuramora No. 2	686	36	36	269	143	126	101	91	..	.	68	11	77	.
5/5/83	Goalbari No. 2	696	22	22	174	88	86	..	..	88	86	35	4	60	55
5/5/84	Bhuramora No. 3	1,353	164	164	1,197	643	554	194	172	138	120	265	94	312	8
5/5/85	Bura Sensua	431	93	93	612	325	287	179	154	87	88	159	41	142	1
5/5/86	Deka Sensua	690	86	86	694	374	320	374	320	.	.	257	9	200	..
5/5/87	Mekheli Gaon	780	120	120	812	425	387	.	.	.	.	303	179	186	2
5/5/88	Bankhowa Chuk	545	113	113	868	474	394	262	190	..	.	326	131	200	63
5/5/89	Dhowa Sola	1,233	52	52	403	203	200	17	16	.	.	129	53	91	..
5/5/90	Sukansuti Miri Gaon	341	37	37	261	139	122	87	74	38	38	42	16	67	5
5/5/91	Sukansuti Pathar	141	3	3	10	6	4	.	.	.	..	2	..	5	..
5/5/92	Bornalani No. 2	257	34	34	240	121	119	..	..	.	.	25	7	58	44
5/5/93	Bornalani No. 1	884	43	43	331	158	173	.	.	..	.	68	31	85	79
5/5/94	Hawli	857	40	40	287	148	139	.	..	148	139	47	6	64	1
5/5/95	Ouguri Bagh Pam	1,653	49	49	291	148	143	23	24	77	84	37	14	62	..

PRIMARY CENSUS ABSTRACT

Police Station : MAJULI (5/5

WORKERS																						
I Cultivators		II Agricultural Labourers		III Livestock, Forestry, Fishing, Hunting and Plantations, Orchards and allied activities		IV Mining and Quarrying		V Manufacturing, Processing, Servicing and Repairs (a) Household Industry		V (b) Other than Household Industry		VI Construction		VII Trade and Commerce		VIII Transport, Storage and Communications		IX Other Services		X Non-Workers		Location Code
M	F	M	F	M	F	M	F	M	F	M	F	M	F	M	F	M	F	M	F	M	F	
17	18	19	20	21	21	23	24	25	26	27	28	29	30	31	32	33	34	35	36	37	38	1
178	9	1	..	7	..	..	..	7	..	5	..	4	..	29	..	8	..	34	6	271	467	5/5/46
307	..	7	..	1	..	..	.	4	..	1	..	..	..	..	..	4	..	22	4	462	640	5/5/47
111	.	14	.	6	..	..	.	2	..	..	..	..	..	..	..	2	..	35	.	204	355	5/5/48
109	..	1	..	45	..	2	..	17	..	18	..	27	..	158	..	24	..	128	8	375	508	5/5/49
59	..	.	2	..	..	..	..	1	..	..	..	..	.	..	..	..	..	6	..	74	144	5/5/50
.	..	..	.	.	..	..	..	..	..	..	..	..	..	1	..	..	..	..	..	1	4	5/5/51
738	..	..	..	10	..	..	..	3	..	2	..	24	1	15	..	5	..	29	1	802	1,553	5/5/52
42	..	..	..	..	..	..	.	..	..	..	..	..	..	.	..	.	..	3	..	61	87	5/5/53
245	10	.	..	..	..	..	..	..	..	..	..	..	..	2	..	..	..	5	..	171	400	5/5/54
26	.	.	..	..	..	..	..	..	..	..	..	..	..	..	..	..	..	.	..	5	26	5/5/55
243	..	..	..	2	..	..	..	.	..	..	..	..	..	5	..	1	.	28	1	322	557	5/5/56
281	10	3	..	..	..	1	..	..	..	..	..	.	..	..	.	3	..	46	1	303	571	5/5/57
98	..	..	..	..	..	..	.	.	..	.	..	..	..	..	..	..	..	2	..	124	244	5/5/58
69	10	..	..	..	..	..	..	..	..	..	..	..	..	..	..	..	..	6	8	58	95	5/5/59
193	.	1	..	..	..	..	.	.	..	5	..	..	.	14	..	4	..	36	1	287	459	5/5/60
44	1	..	..	.	..	..	..	..	..	..	..	6	..	..	..	..	..	7	1	80	100	5/5/61
117	.	..	..	..	..	..	.	1	..	..	..	..	..	..	..	..	..	3	..	152	255	5/5/62
109	33	7	2	.	..	..	..	..	..	..	..	1	..	..	..	.	..	5	..	148	199	5/5/63
62	59	1	..	.	..	..	.	..	..	..	..	..	..	..	..	..	..	..	..	57	66	5/5/64
58	17	9	..	..	..	..	..	..	..	..	..	..	.	1	..	..	..	15	2	91	136	5/5/65
54	.	1	..	..	..	..	..	..	..	..	..	..	..	8	..	1	..	2	..	90	146	5/5/66
46	..	..	..	8	..	..	..	..	.	..	..	..	..	4	.	.	..	3	..	104	130	5/5/67
39	9	.	..	..	..	..	..	..	..	..	..	..	..	..	..	..	..		..	40	47	5/5/68
137	..	..	..	..	..	..	..	..	..	.	..	..	..	..	..	..	..	.	..	60	169	5/5/69
75	..	..	..	10	..	..	..	1	..	..	..	..	..	8	..	..	..	6	..	54	143	5/5/70
162	106	..	..	..	..	..	..	..	..	..	..	..	..	3	..	..	..	2	..	153	224	5/5/71
133	.	3	..	..	..	..	..	..	..	..	..	.	..	6	..	1	.	1	..	175	310	5/5/72
42	33	..	..	..	..	..	..	..	..	.	..	..	.	..	..	..	..	..	..	53	64	5/5/73
88	24	1	..	1	..	..	..	..	..	..	..	20	..	..	..	..	..	12	..	98	143	5/5/74
88	1	..	..	..	..	..	..	..	..	..	..	..	..	4	..	..	..	3	..	66	154	5/5/75
33	..	..	..	.	.	..	..	..	..	..	..	.	..	1	..	..	..	..	.	38	77	5/5/76
366	2	..	.	..	..	..	..	..	..	..	..	.	..	15	..	1	..	22	1	463	785	5/5/77
82	1	..	..	..	..	..	..	..	..	..	..	..	..	..	..	..	..	1	..	108	186	5/5/78
48	..	..	..	..	..	..	..	..	.	..	..	13	..	1	..	..	..	..	..	54	102	5/5/79
150	..	..	..	33	.	..	..	..	..	..	..	6	..	6	..	..	..	3	..	169	336	5/5/80
37	.	..	..	..	..	..	.	..	..	..	..	..	..	..	..	..	..	..	..	43	70	5/5/81
75	..	..	.	..	..	..	..	..	..	..	..	..	..	..	..	..	..	2	..	66	126	5/5/82
60	55	..	..	..	..	..	..	..	..	.	..	..	..	..	.	..	..	..	..	28	31	5/5/83
308	..	..	..	..	..	..	..	..	8	..	..	..	..	..	..	..	..	4	..	331	546	5/5/84
136	..	.	.	..	..	.	..	..	1	.	..	..	..	2	..	..	.	4	..	183	286	5/5/85
193	.	..	.	..	..	..	..	..	..	..	..	..	..	1	..	.	..	6	..	174	320	5/5/86
155	..	..	..	..	..	..	..	2	..	..	.	..	..	..	..	3	..	26	2	239	385	5/5/87
173	..	..	..	..	.	..	..	..	61	1	..	..	..	5	..	.	.	21	2	274	331	5/5/88
79	.	2	.	..	..	..	.	.	..	..	..	..	..	..	..	..	..	10	..	112	200	5/5/89
57	5	1	..	.	..	..	..	1	..	..	..	..	..	1	..	1	..	6	..	72	117	5/5/90
5	.	..	..	..	..	.	..	..	..	..	..	..	..	..	..	..	..	..	..	1	4	5/5/91
55	44	..	.	1	..	..	..	..	..	..	..	..	..	.	..	..	..	2	..	63	75	5/5/92
81	79	..	..	..	..	.	..	..	..	..	..	..	..	3	..	..	..	1	..	73	94	5/5/93
63	1	..	.	..		..	.	..	..	..	..	..	..	1	..	.	..	..	.	84	138	5/5/94
59	..	3	.	.	.	..	..	.	..	..	..	..	..	..	..	..	..	..	..	86	143	5/5/95

Police Station : MAJULI (5/5)

Location Code	Name of village/ town/ward/ urban enumerators' block	Area of Village in Acres	No. of Occupied Residential Houses	No. of Households	Total Population (including institutional & houseless population)			Scheduled Castes		Scheduled Tribes		Literate and Educated Persons		Total Workers (I—IX)	
					P	M	F	M	F	M	F	M	F	M	F
1	2	3	4	5	6	7	8	9	10	11	12	13	14	15	16
5/5/96	Baghar Gaon	529	223	223	1,494	784	710	199	162	..	..	393	123	526	2
5/5/97	Chorola Pather	335			No Population										
5/5/98	Koturibil Khat Pam	895	88	88	612	324	288	68	61	68	4	154	43	157	5
5/5/99	Gayan Gaon	412	102	102	769	404	365	41	31	..	..	243	33	224	56
5/5/100	Gayan Chuk	372	101	101	747	398	349	..	..	..	..	254	107	166	8
5/5/101	Mudoi Tati	314	28	28	217	106	111	..	..	..	..	52	16	57	3
5/5/102	Meragarh	412	51	51	343	185	158	..	..	..	..	130	55	77	..
5/5/103	Jogi Gaon	364	102	102	719	392	327	191	162	..	..	204	87	203	1
5/5/104	Bon Gaon	450	177	177	1,275	673	602	176	116	..	..	470	209	266	5
5/5/105	Chamaguri	338	103	103	680	344	336	180	169	..	..	208	88	150	..
5/5/106	Korhal Gaon	330	119	119	804	427	377	..	..	..	..	183	59	193	1
5/5/107	Dakhinpat Satra	2,743	476	476	2,866	1,573	1,293	578	518	17	19	552	204	657	69
5/5/108	Garoi Mari	764	58	58	353	191	162	72	55	43	38	125	12	61	1
5/5/109	Atoi Chuk	707	35	35	262	131	131	11	7	..	..	44	51	42	6
5/5/110	Barboka Pathar	622	180	180	1,141	580	561	..	..	..	..	263	74	264	216
5/5/111	Besamara	302	99	99	707	366	341	..	..	53	53	93	39	147	79
5/5/112	Kamjan Alengi	688	196	196	1,128	553	575	27	24	..	..	371	187	280	133
5/5/113	Chakuli Gaon	599	4	4	29	18	11	..	..	..	..	11	4	8	4
5/5/114	Manik Bil Pathar	642	85	85	537	279	258	29	27	..	..	59	12	150	145
5/5/115	Phuloni Chapori	461			No Population										
5/5/116	Lahon Gaon	226	105	105	694	424	270	118	109	..	..	218	66	164	1
5/5/117	Ratanpur Gabharu Nelia	246	80	80	438	249	189	..	..	..	..	145	64	119	..
5/5/118	Bokajan Pam	1,201			No Population										
5/5/119	Abhaipuria	397	61	61	408	238	170	7	7	..	..	66	39	95	..
5/5/120	Bokajan Miri Gaon	721	49	49	369	192	177	71	56	117	95	65	9	80	..
5/5/121	Siram Chapori	2,492	234	234	1,533	821	712	..	..	48	44	468	302	426	87
5/5/122	Polongani	915	103	103	789	419	370	..	..	..	..	210	66	174	1
5/5/123	Phuloni No. 2	N.A.	44	44	318	174	144	..	..	15	20	31	9	109	..
5/5/124	Phuloni No. 1	828	150	150	1,069	535	534	..	..	94	104	99	48	269	17
5/5/125	Karkichuk Lahon	960	38	38	289	146	143	..	..	146	143	14	..	66	..
5/5/126	Karkichuk	433	13	13	149	80	69	..	..	80	69	5	1	37	..
5/5/127	Jengrai Chapori	333	104	104	744	398	346	..	..	372	330	147	50	183	..
5/5/128	Maghua Chuk	1,164	113	113	881	425	456	4	4	417	452	146	31	210	1
5/5/129	Jengrai Miri	34	11	11	135	69	66	..	..	69	66	15	5	28	..
5/5/130	Gobor Chuk	811	22	22	151	79	72	..	..	79	72	2	..	36	1
5/5/131	Borpamua No. 1	536	97	97	892	502	390	..	..	367	341	220	105	294	2
5/5/132	Borpamua No. 2	531	165	165	1,158	600	558	5	7	570	545	192	72	270	2
5/5/133	Bheu Chuk	852	89	89	902	481	421	..	..	481	421	207	86	202	16
5/5/134	Kumar Bari	272	28	28	264	127	137	..	..	127	137	68	35	57	..
5/5/135	Namoni Cherpai No. 1	372	19	19	159	76	83	..	.	75	83	42	13	27	..
5/5/136	Namoni Cherpai No. 2	356	37	37	442	230	212	..	..	185	180	49	20	100	..
5/5/137	Namoni Cherpai No. 3	194	18	18	262	133	129	..	..	129	126	57	22	48	..
5/5/138	Major Deuri	2,288	50	50	695	359	336	3	2	346	324	104	41	174	..
5/5/139	Ujani Cherpai No. 2	355	21	21	261	125	136	..	..	117	136	17	6	51	..
5/5/140	Ujani Cherpai No. 1	231	11	11	101	49	52	..	..	47	52	25	13	19	.
5/5/141	Manbhal Chuk	76	30	30	304	157	147	..	..	157	147	98	86	68	61
5/5/142	Kuhiar Bari	1,145	85	85	580	300	280	6	..	..	..	68	26	151	..
5/5/143	Deuri Pam	412	15	15	225	111	114	..	..	101	100	49	8	17	1
5/5/144	Deuri Gaon	510	60	60	471	247	224	128	104	61	63	84	19	64	..
5/5/145	Rangali Bahar	519	77	77	537	283	254	..	..	..	..	131	27	127	8

PRIMARY CENSUS ABSTRACT

Police Station : MAJULI (5/5)

WORKERS																						
I Cultivators		II Agricultural Labourers		III Livestock, Forestry, Fishing, Hunting and Plantations, Orchards and allied activities		IV Mining and Quarrying		V Manufacturing, Processing, Servicing and Repairs				VI Construction		VII Trade and Commerce		VIII Transport, Storage and Communications		IX Other Services		X Non-Workers		Location Code
								(a) Household Industry		(b) Other than Household Industry												
M	F	M	F	M	F	M	F	M	F	M	F	M	F	M	F	M	F	M	F	M	F	
17	18	19	20	21	22	23	24	25	26	27	28	29	30	31	32	33	34	35	36	37	38	1
485	..	..	..	..	..	..	..	..	..	2	..	2	..	6	..	..	..	31	2	258	708	5/5/96
																						5/5/97
119	..	20	..	..	..	..	..	4	4	..	..	1	..	7	..	..	..	6	1	167	283	5/5/98
55	..	59	..	10	..	..	..	88	56	..	..	..	..	2	..	..	..	10	..	180	309	5/5/99
152	..	1	..	..	..	..	..	1	7	..	..	..	..	..	..	..	..	12	1	232	341	5/5/100
52	..	..	..	..	..	.	..	..	3	..	..	..	..	..	..	1	..	4	..	49	108	5/5/101
65	..	..	..	..	..	..	..	..	..	..	..	..	..	..	..	..	..	12	..	108	158	5/5/102
88	.	23	..	7	1	..	..	22	..	1	..	..	..	26	..	5	..	31	..	189	326	5/5/103
190	..	5	1	..	..	..	..	1	..	..	..	7	..	1	..	4	..	58	4	407	597	5/5/104
125	..	4	..	..	..	..	..	4	..	..	..	..	..	1	..	..	..	16	..	194	336	5/5/105
186	..	..	..	..	..	..	..	..	..	..	..	..	..	..	..	..	..	7	1	234	376	5/5/106
501	41	1	..	.	..	..	..	1	28	58	..	1		58	..	4	..	33	..	916	1,224	5/5/107
52	1	..	..	1	..	..	..	..	..	..	..	1	..	6	..	..	..	1	..	130	161	5/5/108
30	1	2	..	1	..	..	..	..	3	..	..	3	..	..	..	1	..	5	2	89	125	5/5/109
86	1	..	..	..	..	..	..	123	188	..	..	2	..	46	..	2	..	5	27	316	345	5/5/110
45	3	..	..	1	..	..	..	..	76	53	..	..	..	42	..	..	..	6	..	219	262	5/5/111
115	..	10	..	2	..	2	..	53	121	18	9	2	..	23	..	11	..	44	3	273	442	5/5/112
6	..	..	..	..	..	..	..	2	4	..	..	..	..	..	..	.	..	..	.	10	7	5/5/113
127	117	..	..	.	..	..	..	23	28	..	..	..	..	..	..	..	..	..	..	129	113	5/5/114
																						5/5/115
125	..	4	..	3	..	..	..	2	1	1	..	..	..	5	..	..	..	24	..	260	269	5/5/116
90	..	1	..	9	..	..	..	..	..	2	..	..	..	3	..	..	..	14	..	130	189	5/5/117
																						5/5118
84	..	..	..	..	..	..	..	..	..	..	..	..	..	1	..	..	..	10	..	143	170	5/5/119
79	..	..	..	..	..	..	..	..	..	..	..	..	..	1	..	..	..	..	..	112	177	5/5/120
381	85	2	..	15	..	..	..	..	..	1	..	2	..	6	..	3	..	16	2	395	625	5/5/121
171	..	..	..	..	..	..	..	..	..	..	..	..	..	..	..	..	..	3	1	245	369	5/5/122
75	..	..	..	..	..	1	..	4	..	2	..	..	..	9	..	..	..	18	..	65	144	5/5/123
230	17	1	..	..	..	1	..	..	..	..	..	..	..	26	..	..	..	11	..	266	517	5/5/124
63	..	1	..	..	..	..	..	..	..	..	..	..	..	1	..	1	..	..	..	80	143	5/5/125
36	..	..	..	..	..	..	..	..	..	..	..	..	..	1	..	..	..	..	..	43	69	5/5/126
164	..	..	..	..	..	..	..	..	..	..	..	..	..	12	..	..	..	7	..	215	346	5/5/127
196	..	2	..	..	..	..	..	2	1	..	..	..	..	5	..	..	..	5	..	215	455	5/5/128
25	..	1	..	..	..	..	..	..	..	..	..	..	..	..	..	..	..	2	..	41	66	5/5/129
34	..	..	..	..	..	..	..	..	..	..	..	..	..	1	1	..	..	1	..	43	71	5/5/130
202	..	..	..	..	..	..	..	..	..	10	..	11	..	54	..	2	..	15	2	208	388	5/5/131
264	2	..	..	..	..	..	..	..	..	..	..	..	..	1	..	..	..	5	..	330	556	5/5/132
175	11	..	..	2	..	9	..	..	5	1	..	..	..	3	..	..	..	12	..	279	405	5/5/133
57	..	..	..	..	..	..	..	.	..	..	..	..	..	..	..	..	..	..	..	70	137	5/5/134
27	..	..	..	.	..	..	..	..	..	..	..	..	..	..	..	..	..	..	..	49	83	5/5/135
99	..	..	..	..	..	..	..	..	..	..	..	..	..	1	..	..	..	..	..	130	212	5/5/136
47	..	..	..	..	..	..	..	..	..	..	..	..	..	..	..	..	..	1	..	85	129	5/5/137
149	..	8	..	.	.	..	.	1	..	..	..	..	..	4	..	2	..	10	..	185	336	5/5/138
43	..	..	..	..	..	..	..	..	..	..	..	6	..	2	..	..	..	..	..	74	136	5/5 139
16	..	..	..	..	..	.	.	..	..	..	..	..	..	3	..	..	..	..	..	30	52	5/5/140
61	41	4	4	2	..	..	..	..	16	..	..	..	..	.	..	..	..	1	..	89	86	5/5/141
139	..	..	..	..	.	..	..	..	..	1	..	..	..	6	..	1	..	4	.	149	280	5/5/142
16	1	1	..	.	..	..	..	..	..	..	..	..	..	.	..	..	..	..	..	94	113	5/5/143
60	..	1	..	..	..	..	..	..	..	..	..	..	..	..	..	..	..	3	..	183	224	5/5/144
112	2	..	..	..	..	1	.	..	6	..	..	..	..	4	..	..	..	10	..	156	246	5/5/145

Police Station : MAJULI (5/5)

Location Code	Name of village/ town/ward/ urban enumerators' block	Area of Village in Acres	No. of Occupied Residential Houses	No. of House-holds	Total Population (including institutional & houseless population)			Scheduled Castes		Scheduled Tribes		Literate and Educated Persons		Total Workers (I—IX)	
					P	M	F	M	F	M	F	M	F	M	F
1	2	3	4	5	6	7	8	9	10	11	12	13	14	15	16
5/5/146	Kathal Khowa	N.A.	41	41	292	155	137	..	..	..	..	80	14	84	1
5/5/147	Kathal Khowa Pam	303	6	6	54	29	25	..	..	29	25	15	3	13	..
5/5/148	Tati Bari	419	43	43	359	190	169	..	..	105	99	55	12	107	1
5/5/149	Mayangia	1,020	46	46	356	178	178	..	..	169	176	58	14	88	.
5/5/150	Panikhati	855	133	133	1,089	561	528	..	..	299	300	291	101	238	..
5/5/151	Kandhuli Mari	871	80	80	467	232	235	..	..	139	147	99	29	116	..
5/5/152	Phut Chang	449	57	57	415	217	198	..	..	..	..	64	16	114	..
5/5/153	Borbil Bebejia	1,091	106	106	746	399	347	.	..	..	..	139	37	188	1
5/5/154	Ratanpur Miri Gaon	904	346	346	2,428	1,363	1,065	6	2	936	931	325	101	495	51
5/5/155	Ratanpur Miri Pam	250			No Population										
5/5/156	Apachi Pathar	646			No Population										
5/5/157	Bali Gaon	998	107	107	1,015	554	461	4	3	513	422	157	32	297	46
5/5/158	Punia Gaon	N.A.			No Population										
5/5/159	Chikari Gaon	538	78	78	935	421	514	..	..	406	500	101	39	201	12
5/5/160	Bonoria Chapori	266	57	57	443	249	194	..	..	215	185	117	9	118	..
5/5/161	Latum Chuck	N.A.			No Population										
5/5/162	Kaling Chuk	434			No Population										
5/5/163	Borghuli No. 2	1,022	44	44	279	146	133	..	..	146	133	47	7	59	52
5/5/164	Kachari Gaon	504	61	61	768	401	367	..	..	392	360	149	111	193	127
5/5/165	Ratanpur Miri Pam	250			No Population										
5/5/166	Haldhi Bari	499	30	30	202	116	86	..	..	..	..	47	13	58	..
5/5/167	Chawrekia	488	94	94	725	381	344	..	..	155	153	50	17	176	15
5/5/168	Anai Chuk No. 1	97			No Population										
5/5/169	Anai Chuk No. 2	414			No Population										
5/5/170	Borghuli No. 1	990	75	75	557	285	272	..	..	282	268	16	5	120	1
5/5/171	Gunasinga Chuk	1,028	33	33	235	123	112	..	..	102	98	64	19	52	..
5/5/172	Gezera Miri	1,613	170	170	1,243	661	582	5	2	638	572	272	125	287	48
5/5/173	Kalakutum	410	11	11	87	40	47	..	..	36	41	15	6	24	..
5/5/174	Jabor Chuk	465	14	14	128	61	67	..	..	61	67	22	3	29	3
5/5/175	Jabor Chuk Kathani	654	36	36	275	131	144	..	..	118	123	27	6	72	..
5/5/176	Jabor Chuk Basa	520	7	7	59	30	29	..	..	29	27	1	..	28	26
5/5/177	Takara Chuk	3,109	13	13	93	42	51	..	..	42	51	2	..	38	32
5/5/178	Dhanukhona Chapori	330	34	34	237	132	105	..	..	..	..	2	..	111	82
5/5/179	Radha Chapori	2,084	4	4	25	18	7	..	..	..	..	3	..	13	3

PRIMARY CENSUS ABSTRACT

Police Station : MAJULI (5/5)

WORKERS																						
I Cultivators		II Agricultural Labourers		III Livestock, Forestry, Fishing, Hunting and Plantations, Orchards and allied activities		IV Mining and Quarrying		V Manufacturing, Processing, Servicing and Repairs				VI Construction		VII Trade and Commerce		VIII Transport, Storage and Communications		IX Other Services		X Non-Workers		Location Code
								(a) Household Industry		(b) Other than Household Industry												
M	F	M	F	M	F	M	F	M	F	M	F	M	F	M	F	M	F	M	F	M	F	
17	18	19	20	21	22	23	24	25	26	27	28	29	30	31	32	33	34	35	36	37	38	1
80	..	..	..	..	..	..	..	..	1	..	..	..	..	1	..	..	..	3	..	71	136	5/5/146
13	..	..	..	..	..	..	..	..	..	..	..	..	..	..	..	..	..	..	..	16	25	5/5/147
105	..	..	..	..	..	..	..	..	..	..	..	..	..	..	..	..	..	2	1	83	168	5/5/148
85	..	1	..	..	..	..	..	..	..	..	..	..	..	1	..	..	..	1	..	90	178	5/5/149
215	..	3	..	..	..	..	..	..	..	4	..	..	2	..	..	2	..	12	..	323	528	5/5/150
111	..	..	..	..	..	..	..	..	..	..	..	..	2	..	1	..	..	2	..	116	235	5/5/151
112	..	..	..	..	..	..	..	..	..	..	..	..	..	..	..	..	..	2	..	103	198	5/5/152
158	..	3	..	1	..	..	..	3	1	3	..	2	..	5	..	1	..	12	..	211	346	5/5/153
370	51	..	..	1	..	..	..	21	..	6	..	..	..	71	..	1	..	25	..	868	1,014	5/5/154
																						5/5/155
																						5/5/156
268	41	5	2	..	..	..	..	..	3	1	..	..	..	12	..	..	..	11	..	257	415	5/5/157
																						5/5/158
201	12	..	..	..	..	..	..	..	..	..	..	..	..	..	..	..	..	..	..	220	502	5/5/159
118	..	..	..	..	..	..	..	..	..	..	..	..	..	..	..	..	..	..	..	131	194	5/5/160
																						5/5/161
																						5/5/162
58	52	..	..	..	..	..	..	..	..	..	..	..	..	1	..	..	..	..	..	87	81	5/5/163
142	85	..	..	29	1	..	..	..	38	4	..	2	..	3	..	2	..	11	3	208	240	5/5/164
																						5/5/165
40	..	..	..	..	..	..	..	..	..	..	..	9	..	4	..	..	..	5	..	58	86	5/5/166
170	14	..	..	..	..	..	..	..	..	..	..	..	..	..	..	..	..	6	1	205	329	5/5/167
																						5/5/168
																						5/5/169
117	..	..	..	..	..	..	..	1	1	..	..	1	..	1	..	..	..	..	..	165	271	5/5/170
48	..	..	..	..	..	..	..	..	..	..	..	..	..	..	..	..	..	4	..	71	112	5/5/171
248	31	4	1	..	..	..	..	..	..	1	14	..	..	10	..	..	..	24	2	374	534	5/5/172
22	..	1	..	..	..	..	..	..	..	..	..	..	..	..	..	..	..	1	..	16	47	5/5/173
26	..	..	..	..	..	..	..	..	3	..	..	..	..	..	..	..	..	3	..	32	64	5/5/174
72	..	..	..	..	..	..	..	..	..	..	..	..	..	..	..	..	..	..	..	59	144	5/5/175
28	26	..	..	..	..	..	..	..	..	..	..	..	..	..	..	..	..	..	..	2	3	5/5/176
38	32	..	..	..	..	..	..	..	..	..	..	..	..	..	..	..	..	..	..	4	19	5/5/177
111	82	..	..	..	..	..	..	..	..	..	..	..	..	..	..	..	..	..	..	21	23	5/5/178
13	3	..	..	..	..	..	..	..	..	..	..	..	..	..	..	..	..	..	..	5	4	5/5/179

Police Station : JORHAT (5/6)

Location Code	Name of village/ town/ward/ urban enumerators' block	Area of Village in Acres	No. of Occupied Residential Houses	No. of House-holds	Total Population (including institutional & houseless population)			Scheduled Castes		Scheduled Tribes		Literate and Educated Persons		Total Workers (I—IX)	
					P	M	F	M	F	M	F	M	F	M	F
1	2	3	4	5	6	7	8	9	10	11	12	13	14	15	16
	Total	593·1 (Km²)	39,004	39,016	2 9,274	118,556	100,718	9,149	8,858	3,206	2,956	65,157	38,637	55,910	6,630
	JORHAT P.S. Rural	529·1 (Km²)	25,875	25,881	148,600	77,903	70,697	7,073	6,988	3,126	2,891	38,183	21,798	35,859	5,001
	Urban	64·0 (Km²)	13,129	13,135	70,674	40,653	30,021	2,076	1,870	80	65	26,974	16,839	20,051	1,629
5/6/1	Obhota Chapori	50	28	28	167	87	80	..	..	87	80	11	..	49	..
5/6/2	Lolity Chapori	92	43	43	260	125	135	..	..	123	132	33	13	58	3
5/6/3	Baghmara	82	60	60	361	191	170	..	..	178	170	69	45	111	1
5/6/4	Karang Chapori	87	55	55	327	181	146	..	..	143	115	68	33	98	51
5/6/5	Kalbari	155	166	166	995	507	488	437	433	..	..	92	38	346	142
5/6/6	Dhankhulia	1,171	100	100	600	319	281	..	..	49	36	75	28	181	5
5/6/7	Bahphola	2,134	213	213	1,066	549	517	..	..	470	498	169	40	330	6
5/6/8	Neul Gaon	1,201	57	57	401	208	193	.	..	205	191	21	4	111	1
5/6/9	Kaliasuk	886	61	61	424	231	193	..	..	211	172	51	4	152	..
5/6/10	Chenai Chuk	485	24	24	165	87	78	22	19	65	59	3	2	61	..
5/6/11	Bookara	677	55	55	383	193	190	15	16	178	164	26	4	135	..
5/6/12	Dhemaji Miri	633	No Population												
5/6/13	Bormukali	330	22	22	151	77	74	71	74	..	..	8	1	54	..
5/6/14	Chari Gaon	1,847	93	93	649	349	300	29	17	262	228	50	4	228	..
5/6/15	Kakati Chuk	458	35	35	241	129	112	..	..	129	112	6	5	77	..
5/6/16	Eparia	376	36	39	254	142	112	..	..	110	94	20	7	85	..
5/6/17	Chaguri	684	78	78	544	286	258	..	..	261	226	35	30	158	3
5/6/18	Goria Chapori	273	45	45	314	170	144	140	134	..	..	18	4	86	2
5/6/19	Gendheli Chapori	742	100	103	702	378	324	229	224	..	..	119	25	171	3
5/6/20	Nam-Garumora	722	67	67	469	253	216	7	1	..	..	139	53	109	..
5/6/21	Garumora Kaiborta	1,275	209	209	1,255	648	607	190	191	..	..	257	140	314	2
5/6/22	Upar Garumora	N.A.	86	86	601	320	281	16	17	6	4	175	118	143	1
5/6/23	Goal Gaon	605	200	200	1,198	609	589	180	174	..	..	265	74	330	92
5/6/24	Barmar Chapori	916	41	41	287	156	131	..	..	..	..	55	19	76	58
5/6/25	Goaljan N. C.	975	2	2	7	3	4	..	..	..	..	1	..	3	..
5/6/26	Randhanijan	405	111	111	778	439	339	219	207	19	13	105	27	190	..
5/6/27	Rengagora N. C.	185	26	26	129	72	57	69	54	..	..	14	7	36	1
5/6/28	Rengagora Gaon	2,130	2	2	8	5	3	..	..	..	..	..	..	4	..
5/6/29	Bhurakala No. II	509	9	9	46	22	24	9	11	..	..	10	2	11	..
5/6/30	Karikhowa Gaon	394	73	73	367	192	175	..	..	..	.	74	7	120	4
5/6/31	Puranimatieratoli Pathar	138	17	17	103	49	54	40	42	..	..	6	4	25	..
5/6/32	Na-Pamua Gaon	308	31	31	216	112	104	38	41	..	..	57	23	45	2
5/6/33	Purani Mati Satra	419	505	505	2,525	1,264	1,261	731	737	..	..	690	360	562	27
5/6/34	Borahom Kathani	585	19	19	131	77	54	..	..	..	..	47	28	23	1
5/6/35	Tingtingia Bheti	822	30	30	150	72	78	11	8	..	..	46	17	39	..
5/6/36	Borahom Gaon	390	40	40	278	149	129	9	6	..	..	85	47	57	2
5/6/37	Charingia Gaon	1,018	557	557	2,787	1,503	1,284	188	187	..	..	516	359	708	130
5/6/38	Parbatia Gaon	772	367	367	1,836	992	844	..	..	..	..	646	406	441	17
5/6/39	Rowriah Jan	434	31	31	217	109	108	..	..	..	..	37	14	46	1
5/6/40	Majia Bheti	308	10	10	72	31	41	14	28	..	..	11	5	15	4

PRIMARY CENSUS ABSTRACT

Police Station : JORHAT (5/6)

WORKERS																						Loça-tion Code
I Cultivators		II Agricultural Labourers		III Livestock, Forestry, Fishing, Hunting and Plantations, Orchards and allied activities		IV Mining and Quarrying		V Manufacturing, Processing, Servicing and Repairs				VI Construction		VII Trade and Commerce		VIII Transport, Storage and Communications		IX Other Services		X Non-Workers		
								(a) Household Industry		(b) Other than Household Industry												
M	F	M	F	M	F	M	F	M	F	M	F	M	F	M	F	M	F	M	F	M	F	
17	18	19	20	21	22	23	24	25	26	27	28	29	30	31	32	33	34	35	36	37	38	1
19,383	982	1,297	185	5,043	3,249	128	..	747	420	4,077	149	1,416	27	6,630	89	3,426	44	13,763	1,485	62,646	94,088	
18,154	959	1,164	162	3,910	2,863	109	..	472	391	1,644	64	573	8	1,200	33	1,156	10	7,477	511	42,044	65,696	
1,229	23	133	23	1,133	386	19	..	275	29	2,433	85	843	19	5,430	56	2,270	34	6,286	974	20,602	28,392	
48	..	..	..	..	..	..	..	..	..	..	..	..	..	..	..	..	..	1	..	38	80	5/6/1
57	3	..	..	..	..	..	..	..	..	..	..	..	..	1	..	..	..	..	..	67	132	5/6/2
94	..	12	..	..	..	..	..	..	..	..	..	..	..	..	..	1	..	4	1	80	169	5/6/3
95	51	..	..	..	..	..	..	..	..	..	..	1	..	..	..	..	..	2	..	83	95	5/6/4
310	141	..	..	..	..	..	..	..	..	..	..	..	..	31	..	..	..	5	1	161	346	5/6/5
168	1	4	2	..	..	..	..	..	..	..	..	..	..	..	..	..	..	9	2	138	276	5/6/6
266	6	1	..	1	..	..	..	..	..	2	..	..	..	8	..	..	..	52	..	219	511	5/6/7
111	1	..	..	..	..	..	..	..	..	..	..	..	..	..	..	..	..	..	..	97	192	5/6/8
151	..	..	..	..	..	..	..	..	..	..	..	..	..	..	..	.	..	1	..	79	193	5/6/9
61	..	..	..	..	..	..	..	..	..	..	..	..	..	..	..	..	..	..	..	26	78	5/6/10
134	..	..	..	..	..	..	..	..	..	..	..	..	..	1	..	..	..	..	..	58	190	5/6/11
																						5/6/12
47	..	..	..	1	..	..	..	..	..	..	..	..	..	5	..	..	..	1	..	23	74	5/6/13
215	..	..	..	..	..	..	..	..	..	..	..	..	..	13	..	..	..	..	..	121	300	5/6/14
76	..	..	..	..	..	..	..	..	..	..	..	..	..	1	..	..	..	..	..	52	112	5/6/15
74	..	6	..	..	..	..	..	..	..	..	..	..	..	5	..	..	..	..	..	57	112	5/6/16
157	2	..	..	..	..	..	..	..	..	..	..	..	..	..	..	..	..	1	1	128	255	5/6/17
82	1	3	1	..	..	..	..	..	..	..	..	..	..	..	..	..	..	1	..	84	142	5/6/18
123	..	38	1	..	..	..	..	..	..	..	..	..	..	3	2	..	..	7	..	207	321	5/6/19
87	..	10	..	..	..	..	..	4	..	..	..	..	..	1	..	..	..	7	..	144	216	5/6/20
227	..	55	1	3	..	..	..	..	..	..	..	..	..	11	..	1	..	17	1	334	605	5/6/21
108	..	6	1	..	..	..	..	..	..	..	..	1	..	6	..	..	..	22	..	177	280	5/6/22
197	76	53	2	1	..	..	..	8	..	7	..	2	..	12	..	10	2	40	12	279	497	5/6/23
74	50	..	8	..	..	..	..	..	..	..	..	..	..	1	..	..	..	1	..	80	73	5/6/24
3	..	..	..	..	..	..	..	..	..	..	..	..	..	..	..	..	..	..	..	..	4	5/6/25
168	..	..	..	..	..	..	..	..	..	4	..	..	..	3	..	..	..	15	..	249	339	5/6/26
36	1	..	..	..	..	..	..	..	..	..	..	..	..	..	..	..	..	..	..	36	56	5/6/27
4	..	..	..	..	..	..	..	..	..	..	..	..	..	..	..	..	..	..	..	1	3	5/6/28
11	..	..	..	..	..	..	..	..	..	..	..	..	..	..	..	..	..	..	..	11	24	5/6/29
108	..	1	1	1	..	..	..	..	..	3	..	..	..	3	3	1	..	3	..	72	171	5/6/30
20	..	..	..	..	..	..	..	.	..	..	..	..	..	5	..	..	..	..	..	24	54	5/6/31
38	2	..	..	..	..	..	..	..	.	..	..	1	..	..	..	..	..	6	..	67	102	5/6/32
331	1	22	3	7	..	2	..	3	8	18	..	3	..	20	1	27	..	129	14	702	1,234	5/6/33
19	..	2	1	1	..	..	..	..	..	..	..	..	..	..	..	..	..	1	..	54	53	5/6/34
35	..	..	..	..	..	..	..	..	..	..	..	..	..	..	..	..	..	4	..	33	78	5/6/35
38	..	2	1	2	..	1	..	..	1	..	..	..	..	1	..	4	..	9	..	92	127	5/6/36
349	114	24	1	15	..	..	..	13	4	8	..	3	..	31	2	25	..	240	9	795	1,154	5/6/37
207	2	15	2	13	1	3	..	10	7	38	..	9	..	18	.	16	..	112	5	551	827	5/6/38
31	..	3	..	1	1	..	..	..	..	1	..	..	..	1	..	..	..	9	..	63	107	5/6/39
14	3	1	1	..	..	..	..	..	..	..	..	..	..	..	..	..	..	..	..	16	37	5/6/40

Police Station : JORHAT (5/6)

Location Code	Name of village/ town/ward/ urban enumerators' block	Area of Village in Acres	No. of Occupied Residential Houses	No. of Households	Total Population (including institutional & houseless population)			Scheduled Castes		Scheduled Tribes		Literate and Educated Persons		Total Workers (I—IX)	
					P	M	F	M	F	M	F	M	F	M	F
1	2	3	4	5	6	7	8	9	10	11	12	13	14	15	16
5/6/41	Borbheti	133	21	21	147	79	68	6	6	..	..	34	13	45	14
5/6/42	Sarusorai Grant No. 2	619	21	21	146	83	63	6	4	..	..	37	10	31	4
5/6/43	Sarusorai Chah Bagisha	338	45	45	314	171	143	..	..	..	..	14	10	100	28
5/6/44	Bhatamara Gaon	528	371	371	1,856	967	889	30	24	..	..	766	297	432	17
5/6/45	Sensua Gaon	588	112	112	784	389	395	33	45	..	..	246	132	203	2
5/6/49	Dhekorgorah Kumar Gaon	1,174	784	784	3,922	2,015	1,907	2	4	..	2	1,229	836	906	33
5/6/50	Gayan Gaon	3,436	246	246	1,232	625	607	..	..	..	..	319	209	273	7
5/6/51	Kuhumjogomia	860	57	57	401	215	186	..	..	..	..	133	59	96	58
5/6/52	Disoikash Bamun Gaon	341	280	280	1,358	679	679	18	16	..	..	601	501	303	11
5/6/52 (A)	Disoikash Bamun Gaon	N.A.	80	80	441	251	190	..	.	..	..	93	30	80	1
5/6/53	Niz-Baligaon	613	151	151	909	466	443	..	..	..	..	307	212	208	8
5/6/54	Na-Hatia	432	90	90	623	315	308	4	8	..	..	55	33	136	5
5/6/55	Pahumara No. 2	696	6	6	38	20	18	..	..	..	..	12	7	9	1
5/6/56	Pahumara No. 1	429	18	18	123	67	56	..	..	..	..	37	24	26	..
5/6/57	Malowkhat	127	255	255	1,276	679	597	108	106	..	..	282	77	379	5
5/6/58	Malowpam	1,027	36	36	255	159	96	2	..	1	..	62	15	94	1
5/6/59	Dewri Gaon No. 2	181	12	12	80	42	38	..	..	40	38	14	6	22	..
5/6/60	Dewri Gaon No. 1	743	241	241	1,205	632	573	..	..	8	5	287	122	345	2
5/6/61	Nam Dewri Gaon	722	117	117	704	358	346	..	..	358	346	83	46	196	3
5/6/62	Uppar Dewri Gaon	958	67	67	467	246	221	3	4	170	168	137	73	122	8
5/6/63	Sonari Gaon No. 1	781	209	209	1,043	547	496	..	..	..	..	217	84	256	4
5/6/64	Khutia Potta	1,108	135	135	944	488	456	255	269	..	..	200	81	155	7
5/6/65	Khongia Gaon	503	211	211	1,054	517	537	..	..	..	..	300	173	236	4
5/6/66	Dekasatra Bhakat Gaon	842	2	2	11	8	3	..	..	..	..	3	3	3	..
5/6/67	Borghap Chapori	1,142	7	7	45	24	21	..	..	..	..	..	..	10	1
5/6/68	Miri Gaon No. 1	163	2	2	11	6	5	4	2	..	..	1	2	4	..
5/6/69	Miri Gaon No. 2	734	No Population												
5/6/70	Duborani Pathar	880	52	52	361	184	177	55	44	..	..	94	51	83	1
5/6/71	Kaibartya Gaon	543	257	257	1,284	673	611	170	181	..	..	370	215	318	19
5/6/72	Raja Hauli	617	385	385	1,921	995	926	391	386	..	..	598	344	415	30
5/6/73	Rajatia	324	140	140	981	559	422	106	105	..	..	355	217	249	14
5/6/76	Nauboisa Gaon	770	763	763	3,817	2,026	1,791	34	36	..	..	1,222	595	907	30
5/6/77	Potia Gaon	1,208	547	547	2,734	1,425	1,309	128	136	..	..	867	482	628	39
5/6/78	Fakala Pathar	818	38	38	226	120	106	1	..	..	..	64	29	57	2
5/6/79	Kumar Bheti Gaon	N.A.	No Population												
5/6/80	Major Chapori Gaon	N.A.	No Population												
5/6/81	Natun Gohain Gaon	529	23	23	163	78	85	73	71	..	..	35	27	34	4
5/6/82	Purani Gohain Gaon	445	112	112	786	431	355	160	169	..	..	212	52	181	13
5/6/83	Daini Gaon	704	133	133	800	437	363	136	123	..	..	222	97	182	41
5/6/84	Makarikhuti Gaon	210	97	97	680	342	338	284	283	.	..	166	66	150	35
5/6/85	Kumar Gaon	437	255	255	1,276	693	583	51	44	..	..	432	189	351	81
5/6/86	Kaibortya Gaon	537	30	30	208	145	63	..	..	..	..	73	55	107	..
5/6/87	Nimati Chapori	640	4	4	25	15	10	..	..	..	..	7	1	10	..
5/6/88	Toramai Chapori	453	5	5	29	20	9	..	..	..	..	10	..	16	..
5/6/89	Hizalguri	573	1	1	1	1	..	..	..	..	..	..	..	1	..

Note: Villages under Location Code 5/6/46, 5/6/47, 5/6/48, 5/6/74, and 5/6/75 are agglomerated with Jorhat Urban agglomeration.

PRIMARY CENSUS ABSTRACT

Police Station : JORHAT (5/6)

WORKERS																						
I Cultivators		II Agricultural Labourers		III Livestock, Forestry, Fishing, Hunting and Plantations, Orchards and allied activities		IV Mining and Quarrying		V Manufacturing, Processing, Servicing and Repairs				VI Construction		VII Trade and Commerce		VIII Transport, Storage and Communications		IX Other Services		X Non-Workers		Location Code
								(a) Household Industry		(b) Other than Household Industry												
M	F	M	F	M	F	M	F	M	F	M	F	M	F	M	F	M	F	M	F	M	F	
17	18	19	20	21	22	23	24	25	26	27	28	29	30	31	32	33	34	35	36	37	38	1
44	14	1	..	.	..	..	..	..	..	..	..	..	..	..	..	..	..	.	..	34	54	5/6/41
28	4	1	..	..	..	..	..	..	..	1	..	..	..	..	..	..	..	1	..	52	59	5/6/42
76	11	1	..	19	17	..	..	..	..	..	..	..	..	..	..	..	..	4	..	71	115	5/6/43
143	..	21	..	15	...	1	..	6	..	44	..	14	..	36	1	20	..	132	16	535	872	5/6/44
122	..	2	..	2	..	..	..	..	..	21	..	5	.	3	..	7	1	41	1	186	393	5/6/45
425	15	11	..	5	..	1	..	14	..	48	5	16	..	20	..	56	..	310	13	1,109	1,874	5/6/49
193	3	6	2	1	..	..	.	3	..	5	..	4	..	8	..	9	..	44	2	352	600	5/6/50
65	49	..	..	.	..	..	..	2	9	9	..	7	..	..	..	2	..	11	..	119	128	5/6/51
95	..	7	3	11	..	..	..	2	..	25	2	5	..	18	..	25	..	115	6	376	668	5/6/52
29	..	.	..	1	..	..	..	..	..	5	..	1	..	12	..	6	..	26	1	171	189	5/6/52 (A)
119	..	4	2	..	..	..	..	..	4	25	..	7	..	8	..	6	..	39	2	258	435	5/6/53
91	4	18	1	..	..	..	..	1	..	6	..	1	..	3	..	3	..	13	..	179	303	5/6/54
8	..	1	1	..	..	..	..	..	..	..	..	..	..	..	.	..	..	..	..	11	17	5/6/55
21	..	2	..	..	..	..	..	..	.	..	..	..	..	..	..	.	..	3	..	41	56	5/6/56
282	4	37	..	..	..	..	..	..	..	5	..	..	..	1	1	2	..	52	..	300	592	5/6/57
66	..	4	1	24	..	.	.	..	..	..	..	..	..	..	..	..	.	..	..	65	95	5/6/58
19	.	3	..	..	..	..	..	..	..	..	..	..	..	..	..	..	..	..	..	20	38	5/6/59
257	.	5	..	1	..	..	.	..	..	3	..	1	.	4	..	2	..	72	2	287	571	5/6/60
189	1	1	..	..	..	.	..	..	..	..	..	..	..	.	..	..	..	6	2	162	343	5/6/61
89	2	21	1	..	.	..	..	..	5	..	..	..	.	.	..	1	..	11	..	124	213	5/6/62
209	4	2	..	..	..	..	..	..	..	3	..	..	..	3	..	10	..	29	..	291	492	5/6/63
119	..	12	..	9	..	..	..	..	6	2	..	..	..	5	..	..	..	8	1	333	449	5/6/64
189	1	4	2	6	..	..	..	..	..	2	..	1	..	11		2	..	21	1	281	533	5/6/65
3	..	..	..	..	..	..	..	..	..	..	..	..	..	..	..	..	..	..	..	5	3	5/6/66
9	1	..	..	..	..	..	..	..	..	..	..	..	..	..	..	..	..	1	..	14	20	5/6/67
4	..	..	..	.	..	..	..	..	..	..	..	..	..	..	..	..	..	..	..	2	5	5/6/68
																						5/6/69
49	..	18	1	1	..	..	..	..	..	4	..	..	..	..	..	3	..	8	..	101	176	5/6/70
144	7	18	2	3	..	7	..	8	4	14	..	..	..	29	3	23	..	72	3	355	592	5/6/71
183	1	15	3	27	..	..	..	2	10	34	3	24	..	39	5	8	..	83	8	580	896	5/6/72
54	.	12	..	9	..	..	..	3	1	25	..	4	..	12	..	10	..	120	13	310	408	5/6/73
365	6	10	1	3	..	..	..	64	11	107	3	49	..	58	..	58	..	193	9	1,119	1,761	5/6/76
250	3	25	..	4	..	..	..	27	25	61	3	61	1	54	..	22	..	124	7	797	1,270	5/6/77
29	..	3	..	..	..	..	..	2	..	3	1	..	..	3	..	6	..	11	1	63	104	5/6/78
																						5/6/79
																						5/6/80
9	..	..	..	1	..	..	..	..	..	..	..	..	..	8	4	6	..	10	..	44	81	5/6/81
32	1	..	..	1	..	..	..	..	..	1	..	..	..	5	..	1	..	141	12	250	342	5/6/82
90	..	..	.	53	2	..	..	.	38	3	..	1	..	9	..	10	..	16	1	255	322	5/6/83
80	..	4	..	2	..	..	..	1	33	4	..	1	..	39	2	13	..	6	..	192	303	5/6/84
135	51	..	..	8	..	..	..	36	28	5	..	8	..	48	..	25	.	86	2	342	502	5/6/85
.	..	11	..	13	..	..	..	1	..	3	..	..	..	20	..	49	..	10	..	38	63	5/6/86
9	..	..	..	..	..	..	.	..	..	..	.	..	..	..	..	.	..	1	..	5	10	5/6/87
16	.	..	.	..	.	.	..	..	.	.	..	..	.	..	.	.	.	..	..	4	9	5/6/88
1	..	..	..	..	..	..	..	..	..	..	..	..	..	..	..	..	..	..	..	..	..	5/6/89

Police Station . JORHAT (5/6)

Location Code	Name of Village/ town/ward/ urban enumerators' block	Area of Village in Acres	No. of Occupied Residential Houses	No. of Households	Total Population (including institutional & houseless population)			Scheduled Castes		Scheduled Tribes		Literate and Educated Persons		Total Workers (I—IX)	
					P	M	F	M	F	M	F	M	F	M	F
1	2	3	4	5	6	7	8	9	10	11	12	13	14	15	16
5/6/90	Barhai Pam	636	No Population												
5/6/91	Borbaru Kuruka	267	No Population												
5/6/92	Barkhat Gaon	407	53	53	371	191	180	..	..	..	..	139	84	95	..
5/6/93	Barpaik	105	20	20	131	74	57	..	..	..	..	53	24	23	..
5/6/94	Balichapori	485	353	353	1,763	934	829	37	46	..	..	564	345	473	20
5/6/95	Bura Gaon	454	24	24	144	69	75	..	..	..	..	44	45	34	..
5/6/96	Chowtang	507	289	289	1,445	721	724	96	87	..	..	452	288	326	8
5/6/97	Pakhimaria Gaon	307	124	124	869	448	421	174	180	..	..	294	187	201	11
5/6/98	Metale	79	55	55	387	196	191	6	4	..	..	140	103	92	..
5/6/99	Gayan Gaon	250	50	50	344	178	166	..	..	..	..	139	74	75	.
5/6/100	Kapara Dhara	579	64	64	447	221	226	..	..	..	..	124	101	96	..
5/6/101	Chamar Gaon	606	132	132	922	488	434	..	..	..	..	320	176	212	2
5/6/102	Gharphalia No. 1	620	140	140	973	514	459	..	..	..	..	275	140	223	..
5/6/103	Gharphalia No. 2	82	52	52	367	171	196	..	..	..	..	85	63	88	3
5/6/104	Kotohabari	758	305	305	1,528	787	741	..	..	..	..	532	341	340	5
5/6/105	Bamun Gaon No. 1	806	415	415	2,078	1,115	963	..	..	..	..	838	527	542	66
5/6/106	Chari Gaon	471	207	207	1,038	539	499	..	.	..	..	392	288	225	17
5/6/107	Baghmara	809	264	264	1,321	657	664	..	..	..	..	400	294	281	11
5/6/108	*Dahikhur*	772	310	310	1,550	821	729	..	..	..	.	304	296	327	14
5/6/109	Dulia Gaon	528	408	408	2,039	1,103	936	126	117	..	..	642	424	493	15
5/6/110	Bamun Gaon	375	122	122	851	423	428	8	7	..	..	300	227	169	12
5/6/111	Kumar Gaon	558	370	370	1,853	954	899	505	501	..	..	528	213	442	55
5/6/112	Kaibortya Gaon	515	34	34	237	119	118	119	118	..	..	52	19	60	..
5/6/113	Kalioni Pathar	1,065	10	10	58	32	26	..	.	..	..	16	7	18	.
5/6/114	Hookimora	700	237	237	1,187	609	578	..	..	..	..	401	261	269	9
5/6/115	Mout Gaon	730	593	593	2,964	1,541	1,423	..	..	..	..	1,098	821	700	24
5/6/116	Sonari Gaon	352	110	110	767	400	367	..	..	..	..	291	256	163	6
5/6/117	Gazpuria	371	120	120	831	417	414	..	..	..	..	325	214	202	3
5/6/118	Kalakhowa	727	375	375	1,876	968	908	..	..	..	..	611	419	461	18
6/6/121	Bamun Gaon No. 2	558	214	214	1,071	574	497	..	..	6	1	434	316	227	19
5/6/122	Ailamukhia	628	117	117	819	438	381	..	..	..	..	316	180	208	5
5/6/123	Nowhalia	752	246	246	1,229	639	590	..	..	..	..	411	304	278	67
5/6/124	Dulia Gaon	678	295	295	1,473	975	498	7	1	6	5	758	212	316	27
5/6/125	Dulia Pam	633	68	68	471	243	228	..	..	..	..	124	97	105	7
5/6/127	Hatigar Grant	603	108	108	648	325	323	..	..	..	..	26	5	90	89
5/6/128	Kathkatia Gaon	508	103	103	620	327	293	..	..	..	..	124	87	137	29
5/6/129	Raidang Kamar Gaon	555	136	136	813	407	406	..	..	..	..	252	197	214	1
5/6/130	Napam Chowdang	466	112	112	784	393	391	..	..	..	..	257	171	147	1
5/6/131	Katoni Gaon	540	142	142	993	548	445	..	..	..	..	391	238	289	5
5/6/132	Kamar Hazarika Gaon	290	236	236	1,183	611	572	..	..	..	..	472	356	287	9
5/6/133	Hazari Gaon	256	31	31	189	91	98	..	..	..	..	65	50	52	1
5/6/134	Gandhia Gaon	1,269	80	80	476	237	239	..	..	..	..	156	109	112	..
5/6/135	Maj Gayen Gaon	1,403	57	57	399	193	206	..	..	..	..	104	67	91	..
5/6/136	Dakhin Hatichungi	506	58	58	351	181	170	..	..	..	..	111	42	77	1
5/6/137	Kahar Gaon	722	208	208	1,040	518	522	..	..	..	..	293	187	250	12

Note: Villages under Location Code 5/6/119, 5/6/120 and 5/6/126 are agglomerated with Jorhat Urban Agglomeration.

PRIMARY CENSUS ABSTRACT

Police Station : JORHAT (5/6)

WORKERS																						
I Cultivators		II Agricultural Labourers		III Livestock, Forestry, Fishing, Hunting and Plantations, Orchards and allied activitiess		IV Mining and Quarrying		V Manufacturing, Processing, Servicing and Repairs				VI Construction		VII Trade and Commerce		VIII Transport, Storage and Communications		IX Other Services		X Non-Workers		Location Code
								(a) Household Industry		(b) Other than Household Industry												
M	F	M	F	M	F	M	F	M	F	M	F	M	F	M	F	M	F	M	F	M	F	
17	18	19	20	21	22	23	24	25	26	27	28	29	30	31	32	33	34	35	36	37	38	1
																						5/6/90
																						5/6/91
87	..	..	..	..	..	..	..	..	..	1	..	1	..	..	..	..	..	6	..	96	180	5/6/92
19	..	..	..	..	..	..	..	..	..	..	..	..	..	..	..	..	..	4	..	51	57	5/6/93
286	4	3	..	16	1	..	..	18	12	7	..	2	..	10	..	25	..	106	3	461	809	5/6/94
29	..	..	..	1	..	..	..	..	..	..	..	..	..	..	..	..	..	4	..	35	75	5/6/95
216	..	1	..	5	..	..	..	3	3	6	..	2	..	14	..	8	..	71	5	395	716	5/6/96
119	1	10	..	2	..	..	..	4	9	3	..	3	..	14	..	3	..	43	1	247	410	5/6/97
65	..	3	..	3	..	..	..	..	..	5	..	..	..	..	..	2	..	14	..	104	191	5/6/98
46	..	2	..	4	..	..	..	..	..	2	..	..	..	2	..	1	..	18	..	103	166	5/6/99
58	..	..	..	2	..	..	..	..	..	3	..	16	..	..	..	..	..	17	..	125	226	5/6/100
115	..	2	..	5	..	..	..	17	..	5	..	4	..	..	..	9	..	55	2	276	432	5/6/101
151	..	..	..	5	..	1	..	3	..	11	..	8	..	..	..	7	..	37	..	291	459	5/6/102
60	3	..	..	..	..	..	..	5	..	2	..	..	..	5	..	8	..	8	..	83	193	5/6/103
155	..	1	..	1	..	..	..	3	..	40	..	27	..	10	..	10	..	93	5	447	736	5/6/104
166	23	12	1	12	..	3	..	8	28	81	2	21	..	35	..	27	..	177	12	573	897	5/6/105
84	4	3	2	2	..	2	..	..	6	19	1	7	..	5	..	15	..	88	4	314	482	5/6/106
96	2	13	..	1	..	..	..	7	1	17	..	9	..	4	1	18	..	116	7	376	653	5/6/107
179	..	1	..	2	..	1	..	5	..	21	..	23	..	15	..	12	..	68	14	494	715	5/6/108
334	..	23	3	5	..	1	..	6	..	18	..	1	..	22	..	9	..	74	12	610	921	5/6/109
82	1	9	..	4	..	1	..	3	7	4	..	..	..	6	..	12	..	48	4	254	416	5/6/110
285	..	..	..	61	2	..	..	2	49	24	..	3	..	6	1	34	..	27	3	512	844	5/6/111
48	..	1	..	..	..	..	..	..	..	..	..	..	..	7	..	..	..	4	..	59	118	5/6/112
18	..	..	..	..	..	..	..	..	..	..	..	..	..	..	..	..	..	..	..	14	26	5/9/113
148	2	..	..	..	1	..	..	8	2	27	1	7	1	10	..	25	..	44	2	340	569	5/6/114
320	1	10	1	7	..	2	..	24	12	59	..	23	..	..	..	70	..	185	10	841	1,399	5/6/115
57	..	..	..	4	1	..	..	1	..	11	..	2	..	9	..	10	..	69	5	237	361	5/6/116
69	..	5	..	..	..	..	..	2	..	45	1	20	..	13	..	14	..	34	2	215	411	5/6/117
173	..	10	..	4	..	5	..	32	8	66	2	15	..	16	..	22	..	118	8	507	890	5/6/118
60	..	8	2	10	..	..	..	2	..	9	5	6	..	10	..	18	..	104	12	347	478	5/6/121
117	1	1	..	4	..	..	..	15	..	17	1	6	..	7	..	7	..	34	3	230	376	5/6/122
130	52	4	7	13	..	..	..	1	3	37	..	15	..	9	1	9	..	60	4	361	523	5/6/123
64	..	1	..	19	12	1	..	..	..	9	..	1	..	7	..	2	..	212	15	659	471	5/6/124
54	..	2	..	7	6	..	..	..	..	2	..	1	..	2	..	..	..	37	1	138	221	5/6/125
..	..	..	..	86	89	..	..	..	..	1	..	..	..	2	..	..	..	1	..	235	234	5/6/127
50	..	19	..	36	29	..	..	..	..	5	..	1	..	12	..	5	..	9	..	190	264	5/6/128
154	..	8	..	13	..	..	..	..	..	2	..	..	..	..	..	3	..	34	1	193	405	5/6/129
60	..	..	..	19	..	2	..	..	..	18	..	18	..	2	..	4	..	24	1	246	390	5/6/130
78	..	6	..	20	..	8	..	2	..	25	..	2	..	8	..	22	..	118	5	259	440	5/6/131
95	..	4	..	24	..	..	..	12	..	19	..	4	..	5	..	8	..	116	9	324	563	5/6/132
36	..	..	..	5	..	..	..	..	..	3	..	1	..	..	..	1	..	6	1	39	97	5/6/133
83	..	1	..	14	..	..	..	2	..	2	..	..	..	3	..	..	..	7	..	125	239	5/6/134
45	..	..	..	18	..	..	..	..	..	5	..	..	..	..	..	..	..	23	..	102	206	5/6/135
64	1	1	..	..	..	..	..	2	..	4	..	..	..	..	..	..	..	6	..	104	169	5/6/136
166	4	24	6	1	..	..	..	1	..	7	..	11	..	..	..	2	..	38	2	268	510	5/6/137

Police Station : JORHAT (5/6)

Location Code	Name of village/ town/ward/ urban enumerators' block	Area of Village in Acres	No. of Occupied Residential Houses	No. of House-holds	Total Population (including institutional & houseless population)			Scheduled Castes		Scheduled Tribes		Literate and Educated Persons		Total Workers (I—IX)	
					P	M	F	M	F	M	F	M	F	M	F
1	2	3	4	5	6	7	8	9	10	11	12	13	14	15	16
5/6/138	Bamun Gaon	616	82	82	575	303	272	..	..	..	..	210	162	134	3
5/6/139	Kumar Gaon	671	68	68	475	250	225	..	..	..	..	99	34	106	..
5/6/140	Gohain Gaon	524	107	107	744	394	350	..	..	2	2	154	157	182	..
5/6/141	Chutiakari Gaon	831	133	133	930	490	440	..	..	..	..	278	157	228	1
5/6/142	Uttar Hatichungi	254	75	75	525	270	255	.	..	..	.	130	57	120	..
5/6/143	Chowdang Gaon No. 2	680	338	338	1,692	840	852	..	..	..	..	438	187	388	1
5/6/144	Bagmaria Gaon	80	131	131	916	453	463	..	..	..	..	152	93	233	6
5/6/145	Charingia Gaon	355	68	68	479	262	217	3	..	..	..	159	81	137	7
5/6/146	Bhakat Chowni	2,200	283	283	1,418	751	667	..	..	..	..	526	378	293	20
5/6/154	Rangihabit	45	35	35	243	157	86	..	..	..	.	31	15	124	25
5/6/155	Bamchuk	814	32	32	190	96	94	..	..	..	..	47	27	43	..
5/6/156	Nowsalia Gaon	2,277	420	420	2,201	1,272	929	37	35	2	3	582	284	763	16
5/6/157	Hazari Gaon	480	200	200	1,394	727	667	..	..	..	..	506	354	319	22
5/6/158	Pokimuri Gaon	660	101	101	709	405	304	..	..	..	..	262	155	240	19
5/6/159	Charingia Gaon	423	55	55	386	205	181	..	..	1	..	81	49	97	29
5/6/160	Chaliha Gaon	494	168	168	1,173	691	482	11	6	..	..	286	119	405	25
5/6/161	Kuhiar Bari	583	140	140	983	521	462	26	30	..	..	324	204	166	4
5/6/162	Dhekelia Borsaikia	792	216	216	1,514	769	745	..	..	..	..	529	358	341	16
5/6/163	Azar Bamun Gaon	409	200	200	1,403	724	679	61	53	..	..	265	172	366	2
5/6/164	Panichokiwa	608	243	243	1,699	866	833	536	534	..	..	595	354	295	29
5/6/165	Dohotia Barua Gaon	856	250	250	1,747	883	864	..	..	..	..	593	370	417	25
5/6/166	Bahak Gaon	650	105	105	734	378	356	..	..	..	..	248	198	152	5
5/6/167	Charaibahi Gaon	554	76	76	531	271	260	..	..	..	..	125	80	111	..
5/6/168	Sonari Gaon	527	151	151	1,054	565	489	237	137	..	..	361	153	284	1
5/6/169	Tekela Gaon	556	90	90	622	317	305	88	93	..	..	171	83	131	4
5/6/170	Kasamaria Pathar	242	34	34	201	105	96	..	..	..	..	26	3	44	7
5/6/171	Sangchowa Grant	30	7	7	40	21	19	..	..	..	..	12	6	7	..
5/6/172	Khongia Gaon	1,211	353	353	2,146	1,100	1,046	..	..	..	..	485	319	532	32
5/6/173	Nowhalia Gaon	520	106	106	638	339	299	..	..	..	..	144	41	178	117
5/6/174	Mohbandha Gaon	369	105	105	632	340	292	17	14	..	..	222	120	145	..
5/6/175	Pamua Bhakat Gaon	820	87	87	523	262	261	..	..	..	..	107	61	142	19
5/6/176	Chakalani Habi No. I	673	No Population												
5/6/177	Chakalani Habi No. II	277	3	3	18	18	..	..	..	..	..	6	..	18	..
5/6/178	Lakhraj N. C.	58	No Population												
5/6/179	Sarkari N. C.	163	No Population												
5/6/180	Rowmari Khuti	742	6	6	31	17	14	..	..	..	..	..	..	5	2
5/6/181	Darikamari N. C.	580	30	30	177	132	45	..	..	..	..	58	7	93	..
5/6/182	Chakalani Pathar	570	119	119	711	398	313	114	115	..	..	133	27	238	..
5/6/183	Bhurakala No. 1	528	50	50	292	152	140	111	108	..	..	74	20	90	..
5/6/184	Sarusarai Gharphalia	978	193	193	1,157	597	560	21	23	..	..	281	178	307	7
5/6/185	Dhankhulia Chapori	369	10	10	59	32	27	..	..	..	.	14	2	14	..
5/6/186	Sonari Gaon No. 2	624	81	81	487	260	227	..	..	.	..	122	40	90	.
5/6/187	Chakalani T. E.	22	213	213	1,279	676	603					96	35	274	161
5/6/188	Kurukani T. E.	184	4	4	23	11	12	..	..	..	..	4	3	7	3
5/6/189	Chetia Bari T. E.	44	3	3	14	8	6	..	..	..	..	..	..	4	2
5/6/190	Purani Mati T. E.	233	44	44	261	126	135	..	..	..	..	10	..	70	38

Note: Villages under Location Code 5/6/147, 5/6/148, 5/6/149, 5/6/150, 5/6/151, 5/6/152 and 5/6/153 are agglomerated with Jorhat urban agglomeration.

PRIMARY CENSUS ABSTRACT

Police Station : JORHAT (5/6)

WORKERS																						
I Cultivators		II Agricultural Labourers		III Livestock, Forestry, Fishing, Hunting and Plantations, Orchards and allied activities		IV Mining and Quarrying		V Manufacturing, Processing, Servicing and Repairs				VI Construction		VII Trade and Commerce		VIII Transport, Storage and Communications		IX Other Services		X Non-Workers		Location Code
								(a) Household Industry		(b) Other than Household Industry												
M	F	M	F	M	F	M	F	M	F	M	F	M	F	M	F	M	F	M	F	M	F	
17	18	19	20	21	22	23	24	25	26	27	28	29	30	31	32	33	34	35	36	37	38	1
95	1	4	..	2	..	..	..	1	.	6	..	..	1	2	..	1	..	23	1	169	269	5/6/138
61	..	23	..	..	..	..	..	..	..	1	..	9	..	..	..	3	..	9	..	144	225	5/6/139
72	..	1	..	..	..	..	..	..	..	21	..	17	..	2	..	3	..	66	..	212	350	5/6/140
133	..	6	..	4	..	.	..	..	..	8	..	4	..	4	..	13	..	56	1	262	439	5/6/141
84	..	..	..	5	..	..	..	..	..	1	..	4	..	4	..	1	..	21	..	150	255	5/6/142
315	..	12	..	11	..	..	..	..	..	3	..	..	..	4	..	6	..	37	1	452	851	5/6/143
151	4	3	2	4	..	..	..	1	..	20	..	6	..	7	..	4	..	37	..	220	457	5/6/144
50	3	3	1	12	..	1	..	..	..	47	..	2	..	3	..	2	..	17	3	125	210	5/6/145
123	8	21	2	9	..	..	..	11	2	26	1	1	..	7	..	6	..	89	7	458	647	5/6/146
7	..	..	..	..	..	2	..	..	..	67	22	..	..	2	..	9	3	37	..	33	61	5/6/154
18	..	..	..	2	..	..	..	1	..	5	..	4	..	2	..	..	..	11	..	53	94	5/6/155
124	2	..	..	3	..	2	..	13	..	44	1	4	..	74	..	20	..	479	13	509	913	5/6/156
91	..	39	3	1	..	..	..	2	11	45	..	11	..	16	..	29	..	85	8	408	645	5/6/157
17	..	9	..	7	..	..	..	..	..	2	..	1	..	1	..	9	..	194	19	165	285	5/6/158
37	..	2	..	12	20	..	..	1	..	4	..	..	..	1	..	3	..	37	9	108	152	5/6/159
52	2	3	..	1	..	2	..	..	8	5	..	2	..	22	..	12	..	306	15	286	457	5/6/160
65	..	7	..	3	..	..	..	..	..	10	2	..	..	4	..	2	..	75	2	355	458	5/6/161
181	2	15	2	3	..	..	..	..	..	29	..	1	..	9	..	13	..	90	12	428	729	5/6/162
196	..	1	..	25	..	1	..	1	..	28	..	1	..	26	..	7	..	80	2	358	677	5/6/163
208	..	12	1	5	..	1	..	3	21	1	..	..	..	7	..	17	..	41	7	571	804	5/6/164
267	4	32	3	7	..	1	..	8	9	11	..	2	..	5	..	18	..	66	9	466	839	5/6/165
87	..	1	..	2	..	..	..	..	..	8	..	..	..	5	1	10	..	39	4	226	351	5/6/166
64	..	4	..	1	..	..	..	3	..	5	..	1	..	1	..	2	..	30	..	160	260	5/6/167
140	..	..	1	..	..	..	..	..	..	2	..	1	..	1	..	25	..	115	..	281	488	5/6/168
88	..	2	3	2	..	..	..	1	..	2	..	..	..	..	..	13	..	23	1	186	301	5/6/169
32	..	..	..	12	7	..	..	..	..	..	..	..	..	..	..	..	..	..	..	61	89	5/6/170
7	..	..	..	..	..	..	..	..	..	..	..	..	..	..	..	..	..	..	..	14	19	5/6/171
414	27	1	..	2	..	..	..	4	..	4	..	..	..	3	..	1	..	103	5	568	1,014	5/6/172
69	67	37	20	35	23	1	..	3	3	2	1	..	..	9	1	2	2	20	..	161	182	5/6/173
101	..	15	..	1	..	..	..	8	..	..	..	..	..	11	..	1	..	8	..	195	292	5/6/174
127	5	12	14	..	..	..	..	..	..	..	..	..	..	..	..	..	..	3	..	120	242	5/6/175
																						5/6/176
18	..	..	..	..	..	..	..	..	..	..	..	..	..	..	..	..	..	..	..	..	..	5/6/177
																						5/6/178
																						5/6/179
5	2	..	..	..	..	..	..	..	..	..	..	..	..	..	..	..	..	..	..	12	12	5/6/180
91	..	2	..	..	..	..	..	..	..	..	..	..	..	..	..	..	..	..	..	39	45	5/6/181
220	..	6	..	..	..	..	..	..	..	..	..	..	..	6	..	1	..	5	..	160	313	5/6/182
85	..	..	..	1	..	..	..	..	..	..	..	..	..	..	..	..	..	4	..	62	140	5/6/183
198	..	4	..	7	3	..	..	5	..	13	..	3	..	6	..	4	..	67	4	290	553	5/6/184
13	..	1	..	..	...	..	..	..	..	..	..	..	..	..	..	..	..	..	..	18	27	5/6/185
85	..	..	..	..	..	..	..	..	..	1	..	..	..	2	..	..	..	2	..	170	227	5/6/186
64	2	..	..	171	145	..	..	..	..	..	..	..	..	2	..	..	..	37	14	402	442	5/6/187
1	..	..	..	6	3	..	..	..	..	..	..	..	..	..	..	..	..	..	..	4	9	5,6/188
4	..	..	2	..	..	..	..	..	..	..	..	..	..	..	..	..	..	..	..	4	4	5/6/189
14	..	16	5	34	33	..	..	..	..	..	..	..	..	..	..	..	..	6	..	56	97	5/6/190

Police Station : JORHAT (5/6)

Location Code	Name of village/ town/ward/ urban enumerators' block	Area of Village in Acres	No. of Occupied Residential Houses	No. of Households	Total Population (including institutional & houseless population)			Scheduled Castes		Scheduled Tribes		Literate and Educated Persons		Total Workers (I—IX)	
					P	M	F	M	F	M	F	M	F	M	F
1	2	3	4	5	6	7	8	9	10	11	12	13	14	15	16
5/6/191	Sarusarai T. E.	338	71	71	427	228	199	..	..	..	..	25	3	119	36
5/6/192	Sarusarai Ghorpholia T. E.	985	52	52	313	176	137	3	2	..	..	29	2	81	51
5/6/193	Baghjan T. E.	60	12	12	74	38	36	..	..	..	..	8	4	23	17
5/6/194	Lakhibari T. E.	198	51	51	305	160	145	..	..	..	..	3	..	73	61
5/6/196	Bagdhara T. E.	340	88	88	525	283	242	..	..	..	..	60	20	105	55
5/6/197	Murmuria T. E.	2,574	532	532	3,192	1,630	1,562	..	..	..	..	190	31	588	527
5/6/199	Hatigarh T. E.	732	209	209	1,255	651	604	7	9	..	..	134	17	267	204
5/6/200	Rangai Habi T. E.	40	13	13	78	61	17	..	..	..	..	30	5	28	5
5/6/201	Borbheta Expt T. E.	300	53	53	316	164	152	..	..	..	..	23	8	80	70
5/6/202	Baghchung T. E.	240	32	32	190	100	90	..	..	..	..	6	4	50	38
5/6/203	Rowriah T. E.	90	5	5	31	18	13	..	..	..	..	9	1	17	8
5/6/204	Chakalani Habi Grant (Lahpahia T. E.)	676	191	191	1,148	590	558	23	29	..	..	44	16	268	148
5/6/205	Chakalani T. E.	2,317	304	304	1,825	964	861	7	6	..	..	111	29	461	319
5/6/206	Mohbandha Grant No. 1	594	175	175	1,052	535	517	38	30	..	..	86	23	258	148
5/6/207	Mohbandha Grant No. 179	N.A.	46	46	274	123	151	..	..	..	..	25	2	67	44
5/6/208	Mohbandha Grant No. 2	N.A.	106	106	635	319	316	8	10	..	..	27	4	144	98
5/6/209	Bhalukmara T. E. No. 2	3,796	242	242	1,450	747	703	14	3	36	27	64	5	211	200
5/6/210	Sanchowa T. E.	2,453	801	801	4,792	2,462	2,330	..	..	..	..	319	87	896	618
5/6/211	Bhalukmara T. E. No. 1	3,796	72	72	430	209	221	..	..	..	..	10	..	60	39
5/6/212	Jorhat Oil Colony	19	36	36	217	123	94	9	3	..	..	75	47	73	3
JORHAT URBAN AGGLOMERATION		64.01 (Km²)	13,129	13,135	70,674	40,653	30,021	2,076	1,870	80	65	26,974	16,839	20,051	1,629
	Jorhat (M) Total	4·95 (Km²)	5,488	5,494	30,247	18,348	11,899	934	814	32	29	12,486	7,284	9,911	472
5/III/1	WARD 1		759	763	4,902	3,064	1,838	25	15	13	5	2,210	1,015	1,813	39
5/III/1/1	Ward 1 Block 1		96	96	657	519	138	..	..	..	..	374	83	420	5
5/III/1/2	Ward 1 Block 2		63	63	413	290	123	..	..	..	..	195	91	183	4
5/III/1/3	Ward 1 Block 3		79	79	531	314	217	18	6	..	..	180	89	170	8
5/III/1/4	Ward 1 Block 4		114	114	664	383	281	3	6	4	1	283	192	207	2
5/III/1/5	Ward 1 Block 5		64	68	632	370	262	..	..	..	..	297	183	203	1
5/III/1/6	Ward 1 Block 6		91	91	662	393	269	..	..	..	..	323	70	228	9
5/III/1/7	Ward 1 Block 7		123	123	706	431	275	4	3	9	4	298	153	229	8
5/III/1/8	Ward 1 Block 8		129	129	637	364	273	..	..	..	..	260	154	173	2
5/III/2	WARD 2		996	996	5,148	3,167	1,981	14	8	2	..	2,641	1,434	1,700	80
5/III/2/9	Ward 2 Block 9		104	104	482	340	142	5	2	..	..	288	123	234	4
5/III/2/10	Ward 2 Block 10		52	52	444	273	171	..	..	..	..	221	129	135	5
5/III/2/11	Ward 2 Block 11		81	81	588	447	141	4	3	2	..	400	100	246	8
5/III/2/12	Ward 2 Block 12		137	137	868	507	361	..	..	..	..	398	246	280	11
5/III/2/13	Ward 2 Block 13		99	99	457	277	180	5	3	..	..	237	142	162	8
5/III/2/14	Ward 2 Block 14		129	129	606	338	268	..	..	..	..	274	164	163	20
5/III/2/15	Ward 2 Block 15		132	132	705	388	317	..	..	..	..	324	196	199	15
5/III/2/16(1)	Ward 2 Block 16 (1)		109	109	473	301	172	..	..	..	..	257	151	144	4
5/III/2/16(2)	Ward 2 Block 16 (2)		153	153	525	296	229	..	..	..	..	242	183	137	5

Note: Villages under Location Code No. 5/6/195 and 5/6/198 are agglomerated with Jorhat urban agglomeration.

PRIMARY CENSUS ABSTRACT

Police Station : JORHAT (5/6)

WORKERS																						
I Cultivators		II Agricultural Labourers		III Livestock, Forestry, Fishing, Hunting and Plantations, Orchards and allied activities		IV Mining and Quarrying		V Manufacturing, Processing, Servicing and Repairs				VI Construction		VII Trade and Commerce		VIII Transport, Storage and Communications		IX Other Services		X Non-Workers		Location Code
								(a) Household Industry		(b) Other than Household Industry												
M	F	M	F	M	F	M	F	M	F	M	F	M	F	M	F	M	F	M	F	M	F	
17	18	19	20	21	22	23	24	25	26	27	28	29	30	31	32	33	34	35	36	37	38	1
42	..	..	..	64	35	..	..	..	..	2	1	1	..	1	..	1	..	8	..	109	163	5/6/191
18	..	1	..	58	51	..	..	..	..	1	..	..	..	1	..	..	..	2	..	95	86	5/6/192
..	..	..	..	20	16	..	..	..	..	..	..	..	..	..	..	..	..	3	1	15	19	5/6/193
..	..	..	..	72	61	..	..	..	..	..	..	..	..	1	..	..	..	..	..	87	84	5/6/194
80	15	10	10	15	30	..	..	..	..	..	..	..	..	..	..	..	..	..	..	178	187	5/6/196
6	..	6	..	540	521	..	1	..	..	..	..	..	..	..	..	10	..	25	6	1,042	1,035	5/6/197
2	..	..	..	193	186	..	..	..	..	..	..	7	3	5	..	..	1	60	14	384	400	5/6/199
..	..	..	..	..	..	..	..	..	..	8	..	..	..	9	..	1	..	10	5	33	12	5/6/200
..	..	..	..	77	68	..	..	..	..	..	..	..	..	..	..	1	..	2	2	84	82	5/6/201
..	..	..	..	50	38	..	..	..	..	..	..	..	..	..	..	..	..	..	..	50	52	5/6/202
..	..	..	..	..	..	..	..	1	..	12	6	..	..	4	1	..	..	..	1	1	5	5/6/203
74	7	20	4	166	134	..	..	..	..	..	.	1	2	3	..	1	..	3	1	322	410	5/6/204
13	..	60	9	355	303	..	..	..	..	2	..	..	..	3	..	1	..	27	7	503	542	5/6/205
18	..	..	..	216	147	..	..	..	..	..	..	..	..	2	..	..	..	22	1	277	369	5/6/206
..	..	..	..	66	44	..	..	1	..	..	..	..	..	..	..	..	..	..	..	56	107	5/6/207
20	..	..	..	63	80	..	..	5	1	..	..	..	..	..	..	..	..	56	17	175	218	5/6/208
..	..	..	..	208	200	..	..	..	..	..	..	..	..	..	..	..	..	3	..	536	503	5/6/209
168	72	47	12	602	514	..	..	..	2	6	..	..	..	16	3	10	1	47	14	1,566	1,712	5/6/210
4	..	..	..	55	39	..	..	..	..	1	..	..	..	..	..	..	..	..	..	149	182	5/6/211
..	..	..	..	..	..	56	..	..	..	..	..	..	..	..	..	2	..	15	3	50	91	5/6/212
1,229	23	133	23	1,133	386	19	..	275	29	2,433	85	843	19	5,430	56	2,270	34	6,286	974	20,602	28,392	
24	1	2	..	162	2	7	..	103	7	1,073	12	315	10	3,983	28	1,242	20	3,000	392	8,437	11,427	
..	..	..	..	7	..	..	..	16	1	235	2	33	1	1,087	7	180	2	255	26	1,251	1,799	5 III/1
..	..	..	..	..	..	..	..	..	..	5	..	..	..	405	5	2	..	8	..	99	133	5/III/1/1
..	..	..	..	..	..	..	..	..	..	24	1	1	..	110	1	36	..	12	2	107	119	5/III/1/2
..	..	..	..	1	..	..	..	..	..	31	..	2	..	88	1	14	..	34	7	144	209	5/III/1/3
..	..	..	..	1	..	..	..	..	..	39	..	4	..	92	..	24	..	47	2	176	279	5/III/1/4
..	..	..	..	1	..	..	..	..	..	30	..	1	..	149	..	6	..	16	1	167	261	5/III/1/5
..	..	..	..	..	..	..	..	16	1	47	..	3	..	108	..	16	2	38	6	165	260	5/III/1/6
..	..	..	..	3	..	..	..	..	..	37	1	16	1	75	..	32	..	66	6	202	267	5/III/1/7
..	..	..	..	1	..	..	..	..	..	22	..	6	..	60	..	50	..	34	2	191	271	5/III/1/8
..	1	..	..	33	..	3	..	26	1	141	1	35	1	730	2	98	3	634	71	1,467	1,901	5/III/2
..	..	..	..	1	..	..	..	5	..	3	..	..	..	190	1	1	..	34	3	106	138	5/III/2/9
..	1	..	..	9	..	..	..	..	..	14	..	4	..	76	1	1	..	31	3	138	166	5/III/2/10
..	..	..	..	..	..	..	..	2	.	2	..	1	..	18	..	4	..	219	8	201	133	5/III/2/11
..	..	..	..	2	..	1	..	5	1	46	1	3	1	138	..	19	..	66	8	227	350	5/III/2/12
..	..	..	..	..	..	..	..	2	..	20	..	8	..	68	..	14	..	50	8	115	172	5/III/2/13
..	..	..	..	3	.	.	..	8	..	..	..	8	..	55	..	10	2	79	18	175	248	5/III/2/14
..	..	..	..	3	..	1	..	1	..	25	..	4	..	72	..	20	..	73	15	189	302	5/III/2/15
..	..	..	..	12	.	..	..	..	..	11	..	5	..	56	..	9	..	51	4	157	168	5/III/2/16(1)
..	..	..	..	3	..	1	..	3		20	..	2	..	57	..	20	1	31	4	159	224	5/III/2/16(2)

Police Station : JORHAT (5/6)

Location Code	Name of village/ town/ward/ urban enumerators' block	Area of Village in Acres	No of Occupied Residential Houses	No. of Households	Total Population (including institutional & houseless population)			Scheduled Castes		Scheduled Tribes		Literate and Educated Persons		Total Workers (I—IX)	
					P	M	F	M	F	M	F	M	F	M	F
1	2	3	4	5	6	7	8	9	10	11	12	13	14	15	16
5/III/3	WARD 3		455	457	2,719	1,604	1,115	19	4	..	3	1,065	833	742	73
5/III/3,17	Ward 3 Block 17		98	100	715	472	243	6	4	..	..	404	199	213	10
5 III 3/18	Ward 3 Block 18		116	116	576	393	183	13	..	..	1	304	137	181	16
5/III/3/19	Ward 3 Block 19		104	104	614	321	293	..	..	..	2	248	248	186	24
5/III/3/20	Ward 3 Block 20		137	137	814	418	396	..	..	..	..	109	249	162	23
5/III/4	WARD 4		918	918	5,538	3,232	2,306	490	445	9	11	2,541	1,639	1,567	152
5/III/4/21	Ward 4 Block 21		114	114	558	315	243	..	..	..	..	253	159	166	22
5/III/4/22	Ward 4 Block 22		67	67	522	306	216	..	..	3	4	269	176	158	18
5/III/4/23	Ward 4 Block 23		150	150	834	480	354	..	..	..	..	405	289	213	27
5/III/4/24	Ward 4 Block 24		95	95	615	330	285	232	214	..	..	234	161	137	1
5/III/4/25	Ward 4 Block 25		131	131	767	430	337	22	23	5	3	357	247	164	8
5/III/4/26	Ward 4 Block 26		130	130	762	401	361	234	208	..	..	296	235	184	20
5/III/4/27	Ward 4 Block 27		56	56	520	308	212	..	..	..	..	230	160	154	30
5/III/4/28	Ward 4 Block 28		65	65	422	262	160	2	..	1	4	190	125	154	3
5/III/4/29	Ward 4 Block 29		110	110	538	400	138	..	..	..	..	307	87	237	23
5/III/5	WARD 5		1,265	1,265	6,035	3,751	2,284	76	64	5	6	1,915	1,095	2,274	65
5/III/5/30	Ward 5 Block 30		120	120	711	491	220	67	63	..	..	171	41	311	22
5/III/5/31	Ward 5 Block 31		138	138	920	566	354	..	..	..	..	321	207	297	4
5/III/5/32	Ward 5 Block 32		204	204	717	433	284	..	.	..	..	245	97	260	5
5/III/5/33	Ward 5 Block 33		127	127	814	488	326	..	..	..	..	232	124	297	3
5/III/5/34	Ward 5 Block 34		187	187	823	542	281	3	1	..	..	325	128	368	8
5/III/5/35(1)	Ward 5 Block 35 (1)		103	103	528	275	253	..	..	..	..	107	139	129	5
5/III/5/35(2)	Ward 5 Block 35 (2)		199	199	532	317	215	..	..	..	..	140	84	190	1
5/III/5/36	Ward 5 Block 36		113	113	503	332	171	..	..	4	2	174	171	218	8
5/III/5/37	Ward 5 Block 37		74	74	487	307	180	6	..	1	4	200	104	204	9
5/III/6	WARD 6		1,095	1,095	5,905	3,530	2,375	310	278	3	4	2,114	1,268	1,815	63
5/III/6/38	Ward 6 Block 38		78	78	600	349	251	21	19	..	..	225	139	128	8
5/III/6/39(1)	Ward 6 Block 39 (1)		76	76	490	273	217	41	44	..	..	228	169	119	11
5/III/6/39(2)	Ward 6 Block 39 (2)		148	148	429	255	174	..	..	..	..	207	103	107	4
5/III/6/40	Ward 6 Block 40		90	90	630	374	256	..	..	..	..	246	143	155	5
5/III/6/41	Ward 6 Block 41		90	90	667	392	275	93	86	3	4	269	166	177	4
5/III/6/42	Ward 6 Block 42		41	41	490	328	162	..	..	..	..	128	58	198	2
5/III/6/43	Ward 6 Block 43		135	135	646	380	266	10	12	..	..	291	189	213	15
5/III/6/44	Ward 6 Block 44		119	119	550	337	213	97	79	..	..	195	107	203	3
5/III/6/45	Ward 6 Block 45		71	71	431	270	161	22	17	..	..	119	64	162	7
5/III/6,46	Ward 6 Block 46		56	56	381	222	159	..	..	..	..	65	35	138	1
5/III/6/47	Ward 6 Block 47		191	191	591	350	241	26	21	..	..	141	95	215	3

PRIMARY CENSUS ABSTRACT

Police Station : JORHAT (5/6)

WORKERS																						
I Cultivators		II Agricultural Labourers		III Livestock, Forestry, Fishing, Hunting and Plantations, Orchards and allied activities		IV Mining and Quarrying		V Manufacturing, Processing, Servicing and Repairs				VI Construction		VII Trade and Commerce		VIII Transport, Storage and Communications		IX Other Services		X Non-Workers		Location Code
								(a) Household Industry		(b) Other than Household Industry												
M	F	M	F	M	F	M	F	M	F	M	F	M	F	M	F	M	F	M	F	M	F	
17	18	19	20	21	22	23	24	25	26	27	28	29	30	31	32	33	34	35	36	37	38	1
..	..	1	..	72	..	..	..	4	1	23	1	48	3	98	1	108	4	388	63	862	1,042	5/III/3
..	..	..	..	27	..	..	..	..	..	3	..	30	1	4	..	62	2	87	7	259	233	5/III/3/17
..	..	..	..	9	..	..	..	1	..	6	..	11	2	22	1	15	..	117	13	212	167	5/III/3/18
.	..	..	..	23	..	..	..	..	..	8	1	2	..	35	..	10	1	108	22	135	269	5/III/3/19
..	..	1	..	13	..	..	..	3	1	6	..	5	..	37	..	21	1	76	21	256	373	5/III/3/20
12	..	1	..	32	..	2	..	11	4	125	3	88	2	377	5	181	1	738	137	1,665	2,154	5/III/4
1	..	.	..	12	..	..	..	1	..	9	..	8	..	32	2	8	..	95	20	149	221	5/III/4/21
..	..	..	..	..	..	2	..	2	..	7	..	17	..	28	..	20	..	82	18	148	198	5/III/4/22
1	..	..	..	4	..	..	..	1	..	16	..	20	1	32	..	16	..	123	26	267	327	5/III/4/23
2	.	..	..	..	..	..	..	..	..	8	..	10	..	60	1	19	..	38	..	193	284	5/III/4/24
7	..	1	..	4	..	..	..	..	..	17	1	7	..	40	..	6	..	82	7	266	329	5/III/4/25
1	.	.	..	4	..	..	..	..	3	31	..	12	..	57	2	20	..	59	15	217	341	5/III/4/26
.	..	..	..	2	..	..	..	..	1	15	2	6	1	33	..	36	..	62	26	154	182	5/III/4/27
..	..	..	..	6	..	..	..	7	..	11	..	4	..	46	..	26	..	54	3	108	157	5/III/4/28
..	..	..	.	..	..	..	..	..	..	11	..	4	..	49	..	30	1	143	22	163	115	5/III/4/29
4	..	..	..	3	1	..	..	35	..	277	3	17	1	1,230	4	266	..	442	56	1,477	2,219	5/III/5
..	..	..	.	1	..	..	..	..	..	21	..	3	..	159	1	35	..	92	21	180	198	5/III/5/30
3	..	..	..	..	..	..	..	9	..	23	..	3	..	175	..	39	..	45	4	269	350	5/III/5/31
..	..	..	..	.	..	..	..	5	..	41	1	1	..	122	..	48	..	43	4	173	279	5/III/5/32
..	..	..	..	..	..	..	..	..	..	33	..	3	..	174	1	33	..	54	2	191	323	5/III/5/33
..	..	..	..	..	..	..	.	5	..	45	2	2	..	211	2	39	..	66	4	174	273	5/III/5/34
..	.	..	..	..	..	..	..	..	..	30	..	2	..	63	..	4	..	30	5	146	248	5/III/5/35(1)
..	..	..	..	..	..	..	..	5	..	30	..	..	1	113	..	11	..	31	..	127	214	5/III/5/35(2)
1	..	..	..	2	1	..	..	..	..	27	..	1	..	110	..	30	..	47	7	114	163	5/III/5/36
..	..	..	..	..	..	..	..	11	..	27	..	2	..	103	..	27	..	34	9	103	171	5/III/5/37
8	..	..	..	15	1	2	..	11	..	272	2	94	2	461	9	409	10	543	39	1,715	2,312	5/III/6
4	..	..	..	2	..	1	..	..	..	12	..	5	1	16	..	26	1	62	6	221	243	5/III/6/38
1	..	..	..	7	1	..	..	..	..	14	1	2	1	25	..	9	..	61	8	154	206	5/III/6/39(1)
2	..	..	..	1	..	..	..	..	..	19	..	7	..	36	..	8	..	34	4	148	170	5/III/6/39(2)
..	.	..	..	..	..	1	..	..	..	20	..	11	..	60	..	12	1	51	4	219	251	5/III/6/40
.	..	..	..	1	..	..	..	3	..	12	..	15	..	31	1	66	..	49	3	215	271	5/III/6/41
..	..	..	.	2	..	..	..	1	..	30	..	1	..	53	2	75	..	36	..	130	160	5/III/6/42
..	..	..	..	2	..	..	..	..	..	25	..	18	..	76	1	49	8	43	6	167	251	5/III/6/43
1	..	..	..	..	..	..	..	..	..	24	..	8	..	44	1	81	..	45	2	134	210	5/III/6/44
..	..	..	..	..	.	..	..	7	..	43	1	5	..	27	3	39	..	41	3	108	154	5/III/6/45
..	..	..	..	..	..	..	..	..	..	34	..	12	..	43	..	19	..	30	1	84	158	5/III/6/46
.	..	..	..	.	..	..	..	..	..	39	..	10	..	50	1	25	..	91	2	135	238	5/III/6/47

Police Station : JORHAT (5/6)

Location Code	Name of Village/ town/ward/ urban enumerators' block	Area of Village in Acres	No. of Occupied Residential Houses	No. of Households	Total Population (including institutional & houseless population)			Scheduled Castes		Scheduled Tribes		Literate and Educated Persons		Workers (I—IX)	
					P	M	F	M	F	M	F	M	F	M	F
1	2	3	4	5	6	7	8	9	10	11	12	13	14	15	16
JORHAT URBAN OUTGROWTHS		59.06	7,641	7,641	40,427	22,305	18,122	1,142	1,056	48	36	14,488	9,555	10,140	1,157
5/6/46	Bahotia	3.23	257	257	1,759	968	791	6	5	..	..	627	421	427	8
5/6/47	Kamalabaria N. C.	0.55	181	181	1,044	555	489	5	2	.	..	408	299	239	32
5/6/48	Sarbaibondha	3,23	435	435	2,587	1,375	1,212	15	12	..	.	926	668	585	30
5/6/74	Nakari Bamungaon	0.72	80	80	457	242	215	..	..	..	..	139	91	96	3
5/6/75	Duliagaon	2.45	355	355	2,311	1,190	1,121	194	205	..	..	906	659	536	23
5/6/119	Chengaligaon	3.23	540	540	3,262	1,770	1,492	367	311	13	8	1,191	809	769	42
5/6/120	Gohain Tekelagaon	2.33	291	291	1,828	990	838	116	108	3	3	625	483	533	19
5/6/126	Kumar Kaibarta	1.75	492	492	2,524	1,367	1,157	335	337	6	1	812	502	615	4
5/6/147	Sowdang	13.53	528	528	2,540	1,328	1,212	7	5	2	2	779	560	656	63
5/6/148	Chekonidhara	6.84	521	521	2,667	1,478	1,189	..	..		..	987	706	720	82
5/6/149	Kamalabaria Gaon	1.34	247	247	866	451	415	..	..	..	..	349	303	204	24
5/6/150	Atilagaon	0.84	1,343	1,343	5,761	3,346	2,415	2	..	..	..	2,518	1,528	1,589	116
5/6/151	Sonari Gaon	1.05	625	625	3,502	1,832	1,670	4	..	..	..	1,308	1,037	752	79
5/6/152	Senchoa Gaon	4.37	710	710	4,122	2,608	1,514	30	15	24	22	1,691	835	1,073	167
5/6/153	Bharbheta Chapori	1.67	162	162	850	469	381	2	1	..	..	239	151	230	33
5/6/195	Tokalai Chah Bagicha	3.12	351	351	1,723	952	771	54	46	..	..	553	273	483	143
5/6/198	Cinnamara Grant	8.81	523	523	2,624	1,384	1,240	5	9	..	..	430	230	633	289

Note: Areas for urban outgrowths are Km^2

PRIMARY CENSUS ABSTRACT

Police Station : JORHAT (5/6)

WORKERS																						
I Cultivators		II Agricultural Labourers		III Livestock, Forestry, Fishing, Hunting and Plantations, Orchards and allied activities		IV Mining and Quarrying		V Manufacturing, Processing, Servicing and Repairs				VI Construction		VII Trade and Commerce		VIII Transport, Storage and Communications		IX Other Services		X Non-Workers		Location Code
								(a) Household Industry		(b) Other than Household Industry												
M	F	M	F	M	F	M	F	M	F	M	F	M	F	M	F	M	F	M	F	M	F	
17	18	19	20	21	22	23	24	25	26	27	28	29	30	31	32	33	34	35	36	37	38	1
1,205	22	131	23	971	384	12		172	22	1,360	73	528	9	1,447	28	1,028	14	3,286	582	12,165	16,965	
94	4	7		12		4				56		39		60		43		112	4	541	783	5/6/46
19		7	1	4	1			14	7	21		17		42	1	16		99	22	316	457	5/6/47
127		27	10	17				26	2	102	1	31		79	1	44	1	132	15	790	1,182	5/6/48
13				6						12		21	1	11		8		25	2	146	212	5/6/74
129		14	2	10				51	3	51	2	30		97		51	1	103	15	654	1,098	5/6/75
122	1	14		12				23		126	1	45		159	5	88	3	180	32	1,001	1,450	5/6/119
56				11		2		7	2	112	2	32		89	4	105	2	119	9	457	819	5/6/120
104		2		7				6		111		60		82		93		150	4	752	1,153	5/6/126
154	3	38		67	12					79	4	59	3	105	5	29		125	36	672	1,149	5/6/147
25	7		2	39	7	1		6	3	165	6	37		58	3	113	2	276	52	758	1,107	5/6/148
23				18				1		10	1	17		27	2	18		90	21	247	391	5/6/149
46	6	4		34	1	3		12	2	226	2	71	5	336	2	227	1	630	97	1,757	2,299	5/6/150
154		3		18		1		12		79	6	35		117		56	3	277	70	1,080	1,591	5/6/151
93	1	5	3	66	8			6	2	35	11	18		77	5	77	1	696	136	1,535	1,347	5/6/162
18		5	5	22	10			6		48	9	8		27		16	..	80	9	239	348	5/6/153
26		5		152	78			2	1	83	25	7		50		23	.	135	39	469	628	5/6/195
2				476	267	1				44	3	1		31		21		57	19	751	951	5/6/198

Police Station TEOK (5/7)

Location Code	Name of Village/ town/ward/ urban enumerators' block	Area of Village in Acres	No of Occupied Residential Houses	No of Households	Total Population (including institutional & houseless population)			Scheduled Castes		Scheduled Tribes		Literate and Educated Persons		Total Workers (I—IX)	
					P	M	F	M	F	M	F	M	F	M	F
1	2	3	4	5	6	7	8	9	10	11	12	13	14	15	16
	TEOK P S (Rural) Total	458 4 (Km²)	21,086	21,086	126,708	65,594	61,114	2,678	2,435	2,310	2,182	29,570	17,524	27,312	5,575
5/7/1	Hatichai Chapari	410	No Population												
5/7/2	Setalbagh Chapari	414	29	29	145	72	73					6		44	
5/7/3	Chomoni Chapari	242	10	10	60	40	20					21	6	23	
5/7/4	Majar Chapari	1,367	107	107	641	324	317	13	14	307	302	79	55	107	2
5/7/5	Bajar Chiga	517	70	70	336	179	157					72	28	90	
5/7/6	Mohkhuti Pathar	530	No Population												
5/7/7	Alichiga Pathar	628	No Population												
5/7/8	Bormukoli Pathar	601	No Population												
5/7/9	Phukonor Khat	416	No Population												
5/7/10	Phehumukoli	234	No Population												
5/7/11	Kaibotra Salotdia	529	No Population												
5/7/12	Dhekia Khowa	550	76	76	451	241	210					151	50	90	
5/7/13	Khehuwani Bamungaon	685	43	43	240	128	112					71	35	44	
5/7/14	Borkhelia	430	289	289	1,736	875	861					408	180	374	12
5/7/15	Bam Dhekia Khowa	312	92	92	460	238	222					190	92	94	4
5/7/16	Bormoinaparia	321	166	166	919	474	445					266	154	197	3
5/7/17	Sorumoinaparia	320	94	94	625	309	316	6	8			190	160	120	4
5/7/18	Dogar Chuk	127	44	44	226	120	106					72	60	64	2
5/7/19	Bam Kukura-Showa	484	130	130	876	461	415					318	229	200	7
5/7/20	Bhorolawa Sonari	821	313	313	1,987	971	1,016					590	398	409	2
5/7/21	Bon Gaon	615	206	206	1,294	644	650					444	319	283	6
5/7/22	Tinikuria Dhekia Khowa	649	195	195	1,231	628	603					373	273	265	4
5/7/23	Dhari Gaon	142	86	86	422	208	214	116	109			77	66	90	1
5/7/24	Khater Pathar	256	8	8	44	26	18					16	9	10	
5/7/25	Da-Kukura-Showa	556	96	96	734	370	364	146	142			199	118	169	
5/7/26	Alichiga Pathar	658	No Population												
5/7/27	Komar Pathar	426	No Population												
5/7/28	Khatawal Pathar	212	No Population												
5/7/29	Phukan Bari	854	22	22	110	63	47					28	1	25	
5/7/30	Changmai Garh	553	No Population												
5/7/31	Kaibarta Garh Chapari	490	41	41	204	107	97					64	30	56	2
5/7/32	Bhakat Gaon	253	65	65	334	157	177					75	34	68	2
5/7/33	Kumar Gaon	171	110	110	664	352	312	35	33			220	91	162	26
5/7/34	Kawaimari No 1	116	29	29	172	92	80	26	24	16	11	24	8	41	3
5/7/35	Bormathauri	1,600	141	141	849	400	449			392	425	144	26	175	25
5/7/36	Sagun Para	2,459	152	152	915	453	462	18	17	435	445	75	9	182	22
5/7/37	Kawaimari Grazing	N A	No Population												
5/7/38	Kawaimari No II	2,806	383	383	2,304	1,220	1,084	578	517	303	262	537	203	520	6
5/7/39	Uttar Dulia	1,043	70	70	428	229	199	103	81			100	66	119	3
5/7/40	Sonari Gaon	1,100	162	162	935	497	438	2		168	139	255	165	209	4
5/7/41	Jorkhoria	427	243	243	1,528	795	733					634	510	326	6
5/7/42	Dakhin Dulia	383	146	146	1,286	663	623	232	216			429	247	273	2
5/7/43	Pukhuri Paria	322	15	15	94	40	54					27	26	16	
5/7/44	Komar Kohar	365	105	105	654	348	306					252	150	146	
5/7/45	Komar Khatual	1,112	195	195	1,202	609	593					432	305	276	13

PRIMARY CENSUS ABSTRACT

Police Station : TEOK (5/7)

WORKERS																						
I Cultivators		II Agricultural Labourers		III Livestock, Forestry, Fishing, Hunting and Plantations, Orchards and allied activities		IV Mining and Quarrying		V Manufacturing, Processing, Servicing and Repairs				VI Construction		VII Trade and Commerce		VIII Transport, Storage and Communications		IX Other Services		X Non-Workers		Location Code
								(a) Household Industry		(b) Other than Household Industry												
M	F	M	F	M	F	M	F	M	F	M	F	M	F	M	F	M	F	M	F	M	F	
17	18	19	20	21	22	23	24	25	26	27	28	29	30	31	32	33	34	35	36	37	38	1
16,168	654	1,253	70	5,662	4,414	24	.	242	101	349	37	134	17	687	8	354	2	2,439	272	38,282	55,539	
																						5/7/1
42	..	..	..	..	..	..	..	..	..	1	..	..	..	1	..	..	..	..	..	28	73	5/7/2
23	..	..	..	..	..	..	..	..	..	..	..	.	..	..	..	..	..	..	..	17	20	5/7/3
106	2	..	..	..	..	..	..	..		..	..	..	..	..	..	..	..	1	..	217	315	5/7/4
70	..	..	..	..	..	..	..	..	..	..	..	..	..	19	..	..	..	1	..	89	157	5/7/5
																						5/7/6
																						5/7/7
																						5/7/8
																						5/6/9
																						5/7/10
																						5/7/11
79	..	5	..	..	..	..	..	..	..	1	..	..	..	..	..	3	..	2	..	151	210	5/7/12
35	..	1	..	..	..	1	..	..	..	..	..	..	..	1	..	1	..	5	..	84	112	5/7/13
267	..	11	..	1	..	..	..	7	10	8	..	..	..	9	..	4	..	67	2	501	849	5/7/14
52	..	3	..	1	..	..	..	2	..	3	..	3	..	1	..	5	..	24	4	144	218	5/7/15
158	1	..	..	2	..	..	..	..	..	2	..	..	..	6	..	1	..	28	2	277	442	5/7/16
77	3	9	1	..	..	..	..	2	..	..	..	..	..	2	..	5	..	25	..	189	312	5/7/17
36	2	..	..	..	..	..	..	..	..	5	..	..	..	..	..	1	..	22	..	56	104	5/7/18
144	1	..	..	2	..	4	..	1	..	2	..	..	..	8	..	4	1	35	5	261	408	5/7/19
241	..	33	..	2	..	..	..	24	1	26	..	..	..	23	..	14	..	46	1	562	1,014	5/7/20
211	2	10	1	2	..	1	..	..	..	2	..	..	..	5	..	7	..	45	3	361	644	5/7/21
207	2	10	..	..	..	..	..	2	..	3	..	..	..	1	..	4	..	38	2	363	599	5/7/22
63	..	2	..	1	..	..	..	..	..	1	..	..	..	17	..	1	..	5	1	118	213	5/7/23
7	..	..	..	..	..	..	..	..	..	1	..	..	..	..	..	1	..	1	..	16	18	5/7/24
146	..	3	..	..	..	..	..	3	..	..	..	1	..	3	..	..	..	13	..	201	364	5/7/25
																						5/7/26
																						5/7/27
																						5/7/28
24	..	..	..	..	..	..	..	..	..	..	..	..	..	..	..	..	..	1	..	38	47	5/7/29
																						5/7/30
51	2	..	..	..	..	..	..	..	..	..	..	..	..	1	..	..	..	4	..	51	95	5/7/31
53	1	3	..	..	..	..	..	..	..	..	..	..	..	4	..	1	..	7	1	89	175	5/7/32
151	..	4	..	..	..	..	..	3	.	..	26	..	..	..	.	1	..	3	..	190	286	5/7/33
39	..	2	3	..	..	..	..	..	..	..	.	..	..	..	..	..	..	..	..	51	77	5/7/34
143	1	29	..	..	..	..	..	..	23	..	..	..	..	1	..	..	..	2	1	225	424	5/7/35
180	4	..	..	..	..	1	..	.	18	..	..	..	..	..	..	.	..	1	..	271	440	5/7/36
																						5/7/37
487	5	..	..	2	..	..	.	.	..	..	..	..	.	4	..	8	..	19	1	700	1,078	5/7/38
114	1	1	..	..	..	..	..	..	..	..	..	..	..	.	..	..	..	4	2	110	196	5/7/39
183	2	5	..	1	..	..	.	..	..	..	..	..	..	1	..	2	..	17	2	288	434	5/7/40
274	4	15	..	1	..	..	..	2	..	3	..	..	1	4	..	4	..	23	1	469	727	5/7/41
222	..	20	..	..	..	..	..	..	..	1	..	..	..	2	..	2	..	26	2	390	621	8/7/42
13	..	1	..	..	..	..	..	..	..	..	..	..	..	..	..	..	..	2	..	24	54	5/7/43
117	..	5	..	..	..	..	..	1	..	1	..	..	..	3	..	..	..	19	..	202	306	5/7/44
233	3	11	..	..	..	..	..	..	..	..	..	..	..	..	..	5	..	27	10	333	580	5/7/45

Police Station : TEOK (5/7)

Location Code	Name of village/ town/ward/ urban enumerators' block	Area of Village in Acres	No. of Occupied Residential Houses	No. of House-holds	Total Population (including institutional & houseless population)			Scheduled Castes		Scheduled Tribes		Literate and Educated Persons		Total Workers (I—IX)	
					P	M	F	M	F	M	F	M	F	M	F
1	2	3	4	5	6	7	8	9	10	11	12	13	14	15	16
5/7/46	Dulia Gaon	711	215	215	1,348	699	649	..	..	..	..	535	274	312	3
5/7/47	Nawbaisa Gaon	477	97	97	572	300	272	..	.	..	..	233	173	118	..
5/7/48	Dhakiani Suk-Bharakua	416	90	90	536	282	254	..	..	..	.	196	127	119	1
5/7/49	Mahara Gaon	752	146	146	874	458	416	..	..	..	..	347	186	191	..
5/7/50	Chowdang Gaon	463	204	204	1,374	718	656	263	251	..	..	424	273	342	8
5/7/51	Bangali Gaon	328	78	78	468	232	236	20	20	..	..	116	100	98	10
5/7/52	Nareng Pachani	700	89	89	492	269	223	..	..	..	..	170	100	99	19
5/7/53	Jagduar Habi	583	32	32	245	115	130	..	.	55	50	77	54	61	..
5/7/54	Kati Kuchia Gaon	615	127	127	1,270	658	612	..	..	..	..	450	276	277	4
5/7/55	Boria Gaon	1,324	158	158	1,184	613	571	..	..	..	..	404	264	273	2
5/7/56	Baraghoria Pathar	936	118	118	760	403	357	..	..	19	12	138	93	196	..
5/7/57	Bonai Pathar	342	105	105	617	331	286	140	136	56	33	168	83	164	..
5/7/58	Bohatia Gaon	665	165	165	1,127	585	542	..	..	..	..	403	206	220	1
5/7/59	Cumaimara Pathar	671	120	120	744	397	347	113	90	..	..	112	73	186	3
5/7/60	Galakoni Pathar	228	75	75	449	249	200	9	5	132	97	39	16	122	3
5/7/61	Borkur Pathar	561	30	30	224	146	78	..	..	..	..	27	13	89	..
5/7/62	Ghora Chowa Habi	109	25	25	125	78	47	..	..	..	..	29	8	46	2
5/7/63	Jalongi Tup	1,095	114	114	916	492	424	..	..	13	9	248	91	168	1
5/7/64	Ghorachowa Pathar	406	70	70	412	217	195	..	..	..	..	139	140	65	..
5/7/65	Nawbaisa Gaon	581	120	120	706	396	310	..	..	..	..	267	119	108	..
5/7/66	Gharfalia Gaon	656	181	181	1,094	529	565	..	..	..	..	321	229	235	3
5/7/67	Kenduguri Pathar	N.A.	No Population												
5/7/68	Charingia Gaon	559	214	214	1,800	923	877	22	27	..	..	554	333	359	4
5/7/69	Dolakhoria Gaon	398	123	123	860	433	427	71	67	..	..	303	245	158	6
5/7/70	Tamuli Gaon	831	240	240	1,587	832	755	31	40	..	..	459	283	300	2
5/7/71	Rowmari Pathar	411	57	57	340	157	183	..	..	..	..	79	64	74	78
5/7/72	Dagaya Gonak	475	124	124	741	395	346	..	..	..	..	271	166	145	9
5/7/73	Lohoal Gaon	302	98	98	587	302	285	..	..	..	..	184	136	118	6
5/7/74	Lukhurakhan	307	50	50	298	139	159	..	..	..	..	106	99	52	..
5/7/75	Robi Gaon	969	207	207	1,372	695	677	..	..	..	..	358	214	265	4
5/7/76	Bara-ghoria Bhakat	453	126	126	803	434	369	..	..	..	..	255	119	211	2
5/7/77	Tulashi Gaon	573	132	132	946	499	447	..	..	..	..	268	144	208	4
5/7/78	Dulia Bharali Gaon	548	143	143	860	418	442	..	..	..	..	248	151	213	3
5/7/79	Simoluguri Gaon	650	197	197	1,176	590	586	96	93	..	..	321	95	258	9
5/7/80	Charingia Bamun Gaon	494	167	167	995	528	467	..	..	..	..	280	171	215	11
5/7/81	Churamori Gaon	846	200	200	1,191	625	566	.	..	..	..	416	274	266	6
5/7/82	Gohain Gaon	687	139	139	863	429	434	..	..	..	..	289	207	164	10
5/7/83	Changmai Gaon	532	96	96	584	317	267	67	54	..	..	146	59	122	33
5/7/84	Sensowa Gaon	709	79	79	480	245	235	..	.	..	..	138	102	79	..
5/7/85	Changmai Gaon	577	61	61	368	206	162	16	11	..	..	48	23	106	2
5/7/86	Tipomiya Gaon	677	80	80	474	270	204	..	..	..	..	109	47	110	1
5/7/87	Chetia Gaon	598	116	116	692	339	353	..	..	..	..	107	103	98	4
5/7/88	Bailong Gaon	670	190	190	1,140	582	558	222	203	..	..	327	220	191	12
5/7/89	Hatimuria	593	218	218	1.462	744	718	.	..	.	..	254	230	322	21
5/7/90	Kukura-Chowa Gaon	893	197	197	1.198	611	587	..	..	..	.	341	274	209	9
5/7/91	Bangali	375	110	110	640	360	280	4	1	.	.	149	60	139	41
5/7/92	Halua Gaon	328	47	47	273	127	146	.	..	..	.	39	20	65	14
5/7/93	Chowdang Gaon	836	125	125	762	409	353	3	1	..	..	214	146	176	5
5/7/94	Kathalbari Gaon	548	120	120	769	383	386	..	.	..	..	231	176	163	6
5/7/95	Dulia Gaon	380	50	50	321	161	160	..	..	..	..	117	77	50	5

PRIMARY CENSUS ABSTRACT

Police Station : TEOK (5/7)

WORKERS																						
I Cultivators		II Agricultural Labourers		III Livestock, Forestry, Fishing, Hunting and Plantations, Orchards and allied activities		IV Mining and Quarrying		V Manufacturing, Processing, Servicing and Repairs				VI Construction		VII Trade and Commerce		VIII Transport, Storage and Communications		IX Other Services		X Non-Workers		Location Code
								(a) Household Industry		(b) Other than Household Industry												
M	F	M	F	M	F	M	F	M	F	M	F	M	F	M	F	M	F	M	F	M	F	
17	18	19	20	21	22	23	24	25	26	27	28	29	30	31	32	33	34	35	36	37	38	1
257	..	2	..	..	..	..	..	..	..	1	..	.	..	1	..	6	..	45	3	387	646	5/7/46
101	..	..	..	..	..	..	..	..	..	1	..	..	..	1	..	..	..	15	..	182	272	5/7/47
87	1	7	..	..	..	..	..	7	..	1	..	..	..	..	..	1	..	16	..	163	253	5/7/48
125	..	17	..	1	..	..	..	5	..	3	..	.	..	5	..	3	..	32	..	267	416	5/7/49
194	..	6	..	2	..	..	..	..	..	17	..	..	..	45	1	16	..	62	7	376	648	5/7/50
77	..	..	..	7	6	..	..	..	..	2	..	..	..	6	.	..	..	6	4	134	226	5/7/51
31	2	5	..	12	12	..	..	17	..	3	..	..	..	12	1	2	..	17	4	170	204	5/7/52
55	..	..	..	4	..	..	..	..	..	..	..	..	..	..	..	..	..	2	..	54	130	5/7/53
228	..	20	..	1	..	2	..	2	4	6	..	1	..	..	..	..	..	17	..	381	608	5/7/54
241	1	10	..	2	.	1	..	1	..	2	..	..	..	4	..	..	..	12	1	340	569	5/7/55
180	..	12	..	..	..	..	..	..	..	..	..	..	..	..	..	.	..	4	..	207	357	5/7/56
142	..	16	..	..	..	..	..	..	..	..	.	..	..	..	..	..	..	6	..	167	286	5/7/57
187	..	5	..	..	..	..	..	..	..	1	..	..	..	2	.	..	..	25	1	365	541	5/7/58
179	2	1	..	..	..	..	..	..	..	..	..	..	..	..	..	..	..	6	1	211	344	5/7/59
121	3	..	..	..	..	..	..	..	..	..	..	..	..	..	..	.	..	1	..	127	197	5/7/60
89	..	..	.	..	..	..	..	..	..	..	..	..	..	..	.	..	..	..	..	57	78	5/7/61
46	2	..	..	..	..	..	..	..	..	.	..	..	..	..	..	..	..	..	..	32	45	5/7/62
151	1	..	..	..	..	..	..	..	..	..	..	..	..	..	..	..	..	17	..	324	423	5/7/63
60	..	..	..	..	..	..	..	..	..	.	..	..	..	1	.	.	..	4	..	152	195	5/7/64
91	..	..	..	..	..	..	..	1	..	..	..	..	..	2	..	3	..	11	..	288	310	5/7/65
208	..	..	..	..	..	..	..	1	..	.	..	..	..	6	..	..	..	20	3	294	562	5/7/66
																						5/7/67
303	..	1	..	..	..	..	..	2	..	3	..	..	..	8	..	4	..	38	4	564	873	5/7/68
108	..	5	..	1	..	..	..	..	..	1	..	1	..	10	..	3	..	29	6	275	421	5/7/69
241	..	14	..	..	..	..	..	..	..	.	..	2	..	6	..	6	..	31	2	532	753	5/7/70
68	75	1	2	..	..	..	..	..	..	..	1	..	.	..	..	..	..	5	..	83	105	5/7/71
110	4	1	1	..	..	..	..	..	..	1	..	.	..	..	..	..	..	33	4	250	337	5/7/72
85	5	2	..	..	.	..	..	1	..	4	..	..	..	4	..	..	..	22	1	184	279	5/7/73
40	..	3	..	..	..	2	..	..	..	1	..	..	..	..	..	..	..	6	..	87	159	5/7/74
242	2	11	..	..	..	..	..	..	..	..	..	..	..	.	..	1	1	11	1	430	673	5/7/75
200	..	1	..	..	..	..	..	1	..	3	..	..	..	..	..	..	..	6	2	223	367	5/7/76
171	2	9	..	4	..	..	..	..	..	..	..	..	..	1	..	1	..	22	2	291	443	5/7/77
189	2	1	..	..	..	1	..	..	.	.	..	1	..	.	..	2	..	19	1	205	439	5/7/78
191	4	33	2	1	..	..	..	2	..	.	..	..	..	3	..	2	..	26	3	332	577	5/7/79
184	3	6	..	..	..	..	..	1	1	..	..	..	..	3	..	2	..	19	7	313	456	5/7/80
190	1	2	2	1	..	..	..	6	..	9	1	..	..	6	..	5	..	47	2	359	560	5/7/81
137	4	..	..	..	..	..	..	..	..	3	..	..	..	..	..	2	..	22	6	265	424	5/7/82
67	..	19	..	24	33	..	..	..	..	..	.	..	..	2	..	..	..	10	..	195	234	5/7/83
42	..	4	..	10	..	..	..	4	..	1	..	1	..	..	..	3	..	14	..	166	235	5/7/84
26	..	20	..	37	2	1	..	2	..	11	..	..	..	2	..	..	..	7	..	100	160	5/7/85
109	1	..	..	..	..	..	..	..	..	..	..	..	..	..	..	..	..	1	..	160	203	5/7/86
88	2	..	..	.	..	..	.	..	..	..	..	..	..	.	.	..	..	10	2	241	349	5/7/87
98	1	27	..	..	.		..	11	..	6	..	2	..	5	..	3	..	39	11	391	546	5/7/88
166	6	1	..	24	14	1	..	..	..	7	..	..	..	10	..	24	..	89	1	422	697	5/7/89
146	1	8	..	10	7	..	..	1	..	4	..	..	..	7	..	6	..	27	1	402	578	5/7/90
74	4	4	..	32	36	..	..	1	..	7	..	..	..	9	..	1	..	11	1	221	239	5/7/91
34	1	15	1	1	10	..	..	..	..	..	..	1	..	5	..	1	..	8	2	62	132	5/7/92
56	..	10	..	9	2	..	..	29	..	3	..	..	..	22	..	10	..	37	3	233	348	5/7/93
129	1	3	..	7	..	..	..	..	..	1	2	1	..	..	..	7	..	15	3	220	380	5/7/94
41	4	1	..	1	..	..	..	..	..	..	..	..	..	..	..	1	..	6	1	111	155	5/7/95

Police Station : TEOK (5/7)

Location Code	Name of village/ town/ward/ urban enumerators' block	Area of Village in Acres	No. of Occupied Residential Houses	No. of Households	Total Population (including institutional & houseless population)			Scheduled Castes		Scheduled Tribes		Literate and Educated Persons		Total Workers (I—IX)	
					P	M	F	M	F	M	F	M	F	M	F
1	2	3	4	5	6	7	8	9	10	11	12	13	14	15	16
5/7/96	Tengabari	545	89	89	539	270	269	..	..	..	..	94	87	95	10
5/7/97	Dewgharia	622	115	115	691	364	327	..	..	..	..	205	124	180	18
5/7/98	Amtolia Gaon	81	20	20	140	59	45	3	1	..	..	22	13	22	3
5/7/99	Rankham Gaon	247	47	47	274	138	136	5	5	..	..	46	40	71	3
5/7/100	Rajabari Gaon	559	9	9	46	27	19	..	..	5	1	17	9	13	..
5/7/101	Chutia Kari N. C.	1,274	9	9	46	24	22	..	..	..	..	1	..	10	3
5/7/102	Chutia Kari Gaon	120	14	14	75	42	33	..	..	..	..	12	3	18	..
5/7/103	Seleng Gaon	442	120	120	752	383	369	..	..	..	..	206	110	161	21
5/7/104	Hemlai Gaon	849	74	74	518	271	247	..	..	..	..	166	67	102	2
5/7/105	Kuli Gaon	674	161	161	965	482	483	..	..	7	6	195	122	206	35
5/7/106	Lahing Gaon	669	161	161	971	485	486	..	..	..	..	255	136	147	3
5/7/107	Lunpuria Gaon	429	76	76	517	262	255	..	..	..	..	147	78	109	93
5/7/108	Halua Pathar	732	66	66	449	238	211	..	..	..	..	90	65	75	1
5/7/109	Boloma Pathar	201	13	13	99	50	49	..	..	4	2	28	26	16	2
5/7/110	Dolakasoria	1,027	93	93	819	423	396	..	..	..	..	241	145	175	20
5/7/111	Dehingia Kolita	348	53	53	285	152	133	..	..	..	..	78	47	72	1
5/7/112	Nagadoria	531	70	70	442	234	208	..	..	..	..	125	59	134	20
5/7/113	Miri Gaon	424	68	68	418	209	209	10	3	168	155	72	44	97	2
5/7/114	Nawbaisa Gaon	509	150	150	903	480	423	158	128	..	..	244	134	141	1
5/7/115	Johakhat	227	57	57	333	168	165	..	..	..	..	120	67	76	2
5/7/116	Mudoijan Chapori	210	13	13	77	47	30	..	..	..	..	21	8	13	..
5/7/117	Mudoijan Chapori Habi	380	69	69	417	225	192	..	..	..	..	99	59	98	5
5/7/118	Dewdhai Suk	257	54	54	386	196	190	..	.	..	..	147	100	70	2
5/7/119	Matak Gaon	306	34	34	226	110	116	..	..	..	..	77	55	45	..
5/7/120	Majkuri	388	56	56	332	170	162	..	..	33	36	86	56	70	1
5/7/121	Tengani Habi	202	39	39	228	106	122	..	..	..	..	61	47	48	..
5/7/122	Bangali Gaon	224	14	14	83	44	39	..	..	..	..	6	3	27	1
5/7/123	Burakuri Gaon	417	98	98	625	317	308	..	..	..	..	182	84	146	..
5/7/124	Chowdang Gaon	423	58	58	407	213	194	..	..	4	2	143	70	65	2
5/7/125	Balijonia Gaon	446	100	100	736	378	358	..	..	..	..	167	102	178	114
5/7/126	Samua Gaon	329	84	84	507	264	243	..	..	..	..	149	74	114	..
5/7/127	Moran Gaon	571	86	86	523	271	252	..	..	..	..	147	81	132	7
5/7/128	Sukanjonia Gaon	357	43	43	319	149	170	..	..	..	..	102	77	59	5
5/7/129	Grant No. 162	1,029	188	188	1,129	598	531	..	..	20	20	304	148	260	22
5/7/130	Grant No 161	394	120	120	748	377	371	83	89	32	35	204	109	143	.
5/7/131	Namatia Gohain	605	130	130	737	375	362	..	..	..	..	235	170	120	2
5/7/132	Chutia Gaon	626	54	54	294	150	144	..	..	..	..	94	62	57	3
5/7/133	Bailung Gaon	635	81	81	508	262	246	..	..	..	..	161	101	88	..
5/7/134	Namatia Gohain Bongali	607	68	68	430	232	198	..	..	..	..	77	42	145	11
5/7/135	Napam Gohain	368	57	57	398	224	174	..	..	..	..	160	90	103	67
5/7/136	Pirakata Habi Gaon	N.A.	No Population												
5/7/137	Mudoijan Bharalua	730	150	150	909	465	444	..	..	..	..	299	215	248	21
5/7/138	Badulipukhuri Majgaon	469	65	65	407	211	196	..	..	..	..	162	101	90	..
5/7/139	Pirakata Dewan Bharalua	525	228	228	1,515	761	754	..	..	..	..	541	437	298	12
5/7/140	Arandhora Gaon	358	198	198	1,187	601	586	..	..	..	..	358	298	290	8
5/7/141	Nara Gaon	281	62	62	344	175	169	..	..	..	..	93	59	76	..
5/7/142	Bonpithaguri Gaon	368	81	81	482	252	230	..	..	..	..	123	75	77	7
5/7/143	Rajoi Grant	718	68	68	407	236	171	..	..	..	..	60	14	116	25
5/7/144	Dehabagisa Bongali Gaon	821	54	54	403	200	203	..	..	..	..	24	6	121	51
5/7/145	Goria Chahbagisa Gaon	384	68	68	247	125	122	..	..	..	..	50	37	56	14

PRIMARY CENSUS ABSTRACT

Police Station : TEOK (5/7)

WORKERS																						
I Cultivators		II Agricultural Labourers		III Livestock, Forestry, Fishing, Hunting and Plantations, Orchards and allied activities		IV Mining and Quarrying		V Manufacturing, Processing, Servicing and Repairs				VI Construction		VII Trade and Commerce		VIII Transport, Storage and Communications		IX Other Services		X Non-Workers		Location Code
								(a) Household Industry		(b) Other than Household Industry												
M	F	M	F	M	F	M	F	M	F	M	F	M	F	M	F	M	F	M	F	M	F	
17	18	19	20	21	22	23	24	25	26	27	28	29	30	31	32	33	34	35	36	37	38	1
60	..	9	2	17	8	..	..	..	..	..	..	..	..	..	..	..	..	9	..	175	259	5/7/96
80	3	16	..	7	9	..	..	17	5	11	..	..	..	35	..	4	..	10	1	184	309	5/7/97
5	..	4	..	9	3	..	..	..	..	..	..	..	..	3	..	..	..	1	..	37	42	5/7/98
57	..	4	..	3	3	..	..	1	..	1	..	..	..	2	..	..	..	3	..	67	133	5/7/99
12	..	..	..	..	..	..	..	.	..	..	..	..	..	..	..	..	..	1	..	14	19	5/7/100
2	..	2	..	6	3	..	..	.	..	..	..	..	..	..	..	..	..	..	..	14	19	5/7/101
12	..	4	..	..	..	..	..	1	.	..	..	..	..	..	..	..	..	1	..	24	33	5/7/102
115	..	18	..	14	21	..	..	2	..	..	..	..	..	5	..	2	..	5	..	222	348	5/7/103
78	..	1	..	6	2	..	..	..	..	1	..	..	..	3	..	1	..	12	..	169	245	5/7/104
126	..	39	1	17	30	..	..	1	..	3	..	..	..	4	..	2	..	14	4	276	448	5/7/105
106	3	2	..	..	..	..	..	..	..	1	..	3	..	2	..	23	..	10	..	338	483	5/7/106
99	92	9	1	..	..	..	..	..	..	..	..	..	..	..	..	..	..	1	..	153	162	5/7/107
55	..	..	..	..	..	..	..	..	..	..	..	..	..	8	..	1	..	11	1	163	210	5/7/108
12	..	..	..	1	..	.	..	.	..	..	..	..	..	..	..	1	..	2	2	34	47	5/7/109
150	6	8	..	7	12	1	..	.	1	..	..	..	..	..	..	1	..	8	1	248	376	5/7/110
52	..	15	..	..	..	..	..	..	..	..	..	..	..	1	..	1	..	3	1	80	132	5/7/111
81	17	28	2	9	1	..	..	..	..	6	..	..	..	1	..	3	..	6	..	100	188	5/7/112
85	2	4	..	3	..	..	..	..	..	..	..	..	..	1	..	3	.	1	..	112	207	5/7/113
15	..	107	..	..	..	..	..	8	..	1	..	..	..	2	..	1	..	7	1	339	422	5/7/114
43	1	17	..	.	..	..	.	..	..	..	..	1	..	2	..	4	..	9	1	92	163	5/7/115
9	..	3	..	..	..	..	..	..	..	..	..	..	..	..	..	..	..	1	..	34	30	5/7/116
58	2	26	..	5	1	..	..	1	1	1	..	..	..	3	..	..	..	4	1	127	187	5/7/117
44	..	15	..	3	..	..	..	..	1	1	..	..		3	..	..	..	4	1	126	188	5/7/118
34	..	1	..	2	..	..	..	..	..	1	..	..	..	..	..	1	..	6	..	65	116	5/7/119
46	1	15	..	3	..	..	..	..	..	1	..	..	..	2	..	..	..	3	..	100	161	5/7/120
42	..	2	..	..	..	..	..	..	..	..	..	1	..	1	..	1	..	1	..	58	122	5/7/121
24	..	1	..	1	1	..	..	1	..	..	..	..	..	..	..	..	..	.	..	17	38	5/7/122
128	..	6	..	6	..	1	..	1	..	..	..	2	..	..	..	..	..	2	..	171	308	5/7/123
47	..	14	1	..	..	..	..	..	..	..	..	2	..	..	..	..	..	2	1	148	192	5/7/124
167	114	1	..	..	..	..	..	..	..	1	..	..	..	3	..	..	..	6	..	200	244	5/7/125
72	..	2	..	1	..	..	..	1	..	5	..	..	..	27	..	..	..	6	..	150	243	5/7/126
100	3	14	2	.	2	..	..	..	..	..	..	..	..	8	..	..	..	10	..	139	245	5/7/127
55	3	..	..	1	..	..	..	..	..	..	1	..	..	..	..	..	..	3	1	90	165	5/7/128
205	7	16	..	21	10	..	..	2	5	..	..	..	..	4	..	5	..	7	..	338	509	5/7/129
132	..	..	..	..	..	..	..	..	..	2	..	..	..	..	..	1	..	8	..	234	371	5/7/130
91	..	3	..	8	..	..	..	1	..	..	..	..	..	3	..	1	..	13	2	255	360	5/7/131
45	..	1	1	7	..	..	..	1	..	1	..	..	..	..	..	..	..	2	2	93	141	5/7/132
77	..	1	..	4	..	..	..	1	..	..	..	..	..	1	..	1	..	3	..	174	246	5/7/133
79	11	52	..	..	..	..	..	2	..	1	..	..	..	4	..	1	..	6	.	87	187	5/7/134
71	62	1	..	3	..	2	..	1	..	5	2	1	..	..	..	2	..	17	3	121	107	5/7/135
																						5/7/136
180	18	14	..	1	..	..	.	6	..	5	..	..	..	4	..	7	..	31	3	217	423	5/7/137
69	..	1	..	1	..	..	..	..	..	..	..	1	..	..	..	4	..	14	..	121	196	5/7/138
235	8	14	..	1	..	.	..	1	..	4	..	..	..	..	..	10	..	33	4	463	742	5/7/139
202	.	4	..	1	.	1	..	6	..	8	..	1	..	12	..	3	..	52	8	311	578	5/7/140
68	..	..	..	..	..	..	..	..	..	1	..	..	..	1	..	4	..	2	..	99	169	5/7/141
66	4	1	..	2	..	..	..	..	..	..	..	..	..	2	..	1	..	5	3	175	223	5/7/142
35	..	1	..	41	22	..	..	..	..	2	..	..	..	21	..	..	..	16	3	120	146	5/7/143
52	3	1	..	54	48	2	..	..	..	..	..	..	..	5	..	..	..	7	..	79	152	5/7/144
20	..	7	.	21	13	..	.	..	..	2	..	..	..	..	..	2	..	4	1	69	108	5/7/145

Police Station : TEOK (5/7)

Location Code	Name of village/ town/ward/ urban enumerators' block	Area of Village in Acres	No. of Occupied Residential Houses	No. of Households	Total Population (including institutional & houseless population)			Scheduled Castes		Scheduled Tribes		Literate and Educated Persons		Total Workers (I—IX)	
					P	M	F	M	F	M	F	M	F	M	F
1	2	3	4	5	6	7	8	9	10	11	12	13	14	15	16
5/7/146	Fechual Khat No. II	1,007	102	102	604	303	301	..	..	..	..	81	37	147	17
5/7/147	Changmai Gohain	1,403	121	121	814	423	391	..	..	..	..	282	189	186	8
5/7/148	Gohain Handique	802	167	167	1,151	593	558	..	..	..	..	397	282	251	77
5/7/149	Kukura Sowa Gaon	755	134	134	751	388	363	1	2	..	..	201	139	192	24
5/7/150	Nara Holaidari	1,062	247	247	1,410	738	672	..	..	..	..	449	302	367	9
5/7/151	Tinkuria Gharphalia	273	71	71	343	158	185	..	..	..	..	98	57	84	34
5/7/152	Gharfalia Gaon	744	127	127	693	385	308	..	..	..	..	145	74	183	33
5/7/153	Metali Chuk Gaon	311	50	50	267	145	122	..	..	..	..	50	24	69	1
5/7/154	Dola Khoria Gaon	870	117	117	702	365	337	..	..	5	4	231	197	180	20
5/7/155	Hatti Chungi Gaon	763	187	187	1,093	589	504	..	..	..	..	387	151	269	16
5/7/156	Maut Gaon	359	28	28	156	85	71	..	..	..	..	43	20	15	..
5/7/157	Block No. 5	86	33	33	109	67	42	..	..	..	..	13	4	40	10
5/7/158	Bhokat Gaon	2,185	73	73	392	202	190	..	..	40	41	17	4	95	22
5/7/159	Meleng Grant Gaon	981	48	48	272	151	121	2	3	..	..	94	49	83	9
5/7/160	Chutia Kari No. 3	227	5	5	33	33	..	..	..	3	..	32	..	33	..
5/7/161	Chutia Kari No. 1	375	5	5	22	13	9	..	..	..	..	2	..	6	1
5/7/162	Chutia Kari No. 2	N.A.	No Population												
5/7/163	Moran Gaon	418	7	7	41	18	23	..	..	..	..	11	2	9	4
5/7/164	Chapajan T.E. (Goria Habi)	70	18	18	109	61	48	..	..	..	..	9	7	27	4
5/7/165	Durgabari T. E.	228	10	10	51	31	20	..	..	..	..	7	..	22	10
5/7/166	Jagduar T. E.	400	54	54	248	132	116	..	..	..	.	17	2	60	48
5/7/167	Jagduar T. E.	152	44	44	216	118	98	..	..	..	..	9	4	47	28
5/7/168	Namsesu T. E.	682	91	91	512	254	258	..	..	..	..	23	3	99	26
5/7/169	Dallim T. E.	1,167	190	190	1,482	752	730	..	..	..	..	49	38	252	180
5/7/170	Baisha Habi T. E.	1,366	665	665	2,963	1,549	1,414	8	5	39	40	102	48	497	357
5/7/171	Seleng T. E.	450	232	232	2,077	1,067	1,010	23	14	..	..	218	23	368	283
5/7/172	Laojan T. E.	1,050	98	98	600	312	288	..	..	..	..	7	..	97	85
5/7/173	Majnoi T. E.	405	129	129	673	367	306	..	..	..	..	93	18	96	92
5/7/174	Gabhru Parbat T. E.	312	266	266	1,172	592	580	11	12	..	..	100	33	287	241
5/7/175	Hemlai T. E.	853	132	132	859	442	417	..	..	..	..	56	16	142	112
5/7/176	Khanikar T. E.	N.A.	136	136	881	433	448	..	..	52	51	153	58	199	89
5/7/177	Boloma T. E.	914	137	137	709	373	336	..	..	..	..	42	18	169	129
5/7/178	Lahing T. E.	N.A.	165	165	770	374	396	..	..	..	..	32	8	153	110
5/7/179	Teok T. E.	825	320	320	1,618	872	746	..	..	..	..	208	53	345	165
5/7/180	Mudoijan T. E.	180	21	21	111	57	54	..	..	..	..	4	3	35	34
5/7/181	Akhoidesha T. E.	N.A.	39	39	156	81	75	..	..	..	..	10	5	44	27
5/7/182	Umabári T. E.	68	27	27	124	72	52	..	..	..	..	21	1	33	22
5/7/183	Rajoi T. E.	718	428	428	2,691	1,387	1,304	..	..	..	..	81	21	711	286
5/7/184	Deha T. E.	472	137	137	663	352	311	..	..	..	..	18	8	119	113
5/7/185	Gonia T. E.	N.A.	No Population												
5/7/186	Holalbari T. E.	90	35	35	177	97	80	..	..	..	.	14	5	46	34
5/7/187	Monumai T. E.	125	30	30	168	86	82	..	..	..	..	17	2	47	29
5/7/188	Deha Naginijan T. E.	579	60	60	313	166	147	..	..	..	..	7	..	60	62
5/7/189	Kakojan T. E.	1,655	614	614	2,920	1,536	1,384	..	..	..	..	224	98	616	288
5/7/190	Kamalpur T. E.	450	33	33	183	93	90	..	..	..	.	12	1	39	28

PRIMARY CENSUS ABSTRACT

Police Station : TEOK (5/7)

WORKERS																						
I Cultivators		II Agricultural Labourers		III Livestock, Forestry, Fishing, Hunting and Plantations, Orchards and allied activities		IV Mining and Quarrying		V Manufacturing, Processing, Servicing and Repairs				VI Construction		VII Trade and Commerce		VIII Transport, Storage and Communications		IX Other Services		X Non-Workers		Location Code
								(a) Household Industry		(b) Other than Household Industry												
M	F	M	F	M	F	M	F	M	F	M	F	M	F	M	F	M	F	M	F	M	F	
17	18	19	20	21	22	23	24	25	26	27	28	29	30	31	32	33	34	35	36	37	38	1
122	1	..	3	17	13	..	..	..	..	1	..	..	..	3	..	..	..	4	..	156	284	5/7/146
121	4	1	1	18	3	..	..	..	..	3	..	1	..	..	..	..	..	..	..	237	383	5/7/147
185	56	3	2	25	2	..	..	..	10	2	..	..	..	5	4	4	..	27	3	342	481	5/7/148
86	..	9	..	32	23	..	..	1	..	2	..	..	..	8	..	7	..	47	1	196	339	5/7/149
208	..	10	4	9	..	1	..	3	..	3	..	9	..	9	..	10	..	105	5	371	663	5/7/150
48	32	..	1	4	1	..	..	3	..	1	..	..	..	8	..	8	..	12	..	74	151	5/7/151
105	7	..	..	13	9	..	..	3	..	4	..	21	10	1	..	5	..	31	7	202	275	5/7/152
26	..	1	..	1	..	..	..	..	..	5	..	5	..	..	..	3	..	28	1	76	121	5/7/153
122	6	5	..	18	14	..	..	6	..	6	..	1	..	6	..	3	..	13	..	185	317	5/7/154
154	..	4	..	29	8	..	..	7	..	16	1	19	5	6	..	2	..	32	2	320	488	5/7/155
14	..	..	..	..	..	..	..	..	..	..	..	..	..	..	..	..	..	1	..	70	71	5/7/156
9	..	..	..	10	9	..	..	..	..	..	..	19	1	..	..	..	..	2	..	27	32	5/7/157
82	4	8	5	1	3	..	..	3	10	..	..	..	..	1	..	..	..	..	..	107	168	5/7/158
37	..	..	..	27	1	..	..	..	8	6	..	..	..	1	..	3	..	9	..	68	112	5/7/159
..	..	..	..	..	..	..	..	..	..	..	..	..	..	..	..	..	..	33	..	..	..	5/7/160
3	..	3	..	..	..	..	..	..	..	..	..	..	..	..	..	..	..	..	1	7	8	5/7/161
																						5/7/162
8	4	1	..	..	..	..	..	..	..	..	..	..	..	..	..	..	..	..	..	9	19	5/7/163
..	..	..	..	25	4	..	..	..	..	..	..	..	..	2	..	..	..	..	..	34	44	5/7/164
..	..	..	..	14	10	..	..	1	..	1	..	..	..	5	..	1	..	..	..	9	10	5/7/165
..	..	..	..	58	48	..	..	..	..	..	..	..	..	..	..	..	..	2	..	72	68	5/7/166
10	..	..	..	37	28	..	..	..	..	..	..	..	..	..	..	..	..	..	..	71	70	5/7/167
2	..	..	..	95	26	..	..	..	..	..	..	..	..	..	..	..	..	2	..	155	232	5/7/168
4	..	1	..	228	179	..	..	..	..	11	1	..	..	4	..	1	..	3	..	500	550	5/7/169
7	..	..	..	354	352	..	..	..	..	30	..	23	..	42	..	18	..	23	5	1,052	1,057	5/7/170
6	..	9	..	314	280	..	..	..	..	5	..	7	..	3	..	..	..	24	3	699	727	5/7/171
..	..	..	..	96	83	..	..	..	..	..	..	..	..	..	..	1	..	..	2	215	203	5/7/172
2	..	..	..	92	92	..	..	..	..	..	..	..	..	2	..	..	..	..	..	271	214	5/7/173
7	..	..	..	245	237	..	..	2	1	6	1	..	..	18	..	..	..	9	2	305	339	5/7/174
1	..	..	..	140	112	..	..	..	..	1	..	..	..	..	..	..	..	..	..	300	305	5/7/175
87	..	12	..	9	88	..	..	..	..	..	..	..	..	5	..	..	..	..	1	234	359	5/7/176
8	..	9	..	152	128	..	..	..	..	..	1	..	..	..	..	..	..	..	..	204	207	5/7/177
5	3	17	13	126	94	..	..	..	..	..	..	..	..	2	..	..	..	3	..	221	286	5/7/178
57	2	1	..	248	158	..	..	1	..	2	..	3	..	7	..	2	..	24	5	527	581	5/7/179
..	..	..	..	34	34	..	..	..	..	..	..	..	..	1	..	..	..	..	..	22	20	5/7/180
..	..	..	..	44	27	..	..	..	..	..	..	..	..	..	..	..	..	..	..	37	48	5/7/181
2	..	3	..	27	22	..	..	..	..	..	..	..	..	..	..	..	..	1	..	39	30	5/7/182
276	2	3	..	397	282	..	..	3	1	5	..	..	..	17	..	..	..	10	1	676	1,018	5/7/183
..	..	..	..	114	112	1	..	..	..	..	..	..	..	3	..	..	..	1	1	233	198	5/7/184
																						5/7/185
..	..	1	..	44	34	..	..	..	..	..	..	..	..	1	..	..	..	..	..	51	46	5/7/186
..	..	..	..	45	27	..	..	..	..	..	..	..	..	..	..	..	..	2	2	39	53	5/7/187
..	..	..	..	60	62	..	..	..	..	..	..	..	..	..	..	..	..	..	..	106	85	5/7/188
20	..	115	14	434	272	..	..	9	..	1	..	..	..	16	1	2	..	19	1	920	1,096	5/7/189
..	..	1	..	38	28	..	..	..	..	..	..	..	..	..	..	..	..	..	..	54	62	5/7/190

Police Station : TEOK (5/7)

Location Code	Name of Village/ town/ward/ urban enumerators' block	Area of Village in Acres	No. of Occupied Residential Houses	No. of Households	Total Population (including institutional & houseless population)			Scheduled Castes		Scheduled Tribes		Literate and Educated Persons		Workers (I—IX)	
					P	M	F	M	F	M	F	M	F	M	F
1	2	3	4	5	6	7	8	9	10	11	12	13	14	15	16
5/7/191	Hindubari T. E.	N.A.	248	248	1,123	587	536	17	12	..	..	106	4	203	194
5/7/192	Jatakia T. E.	N.A.	333	333	1,673	860	813	5	1	2	4	127	41	359	288
5/7/193	Jadavpur T. E.	N.A.	45	45	232	122	110	..	..	..	..	15	4	34	26
5/7/194	Meleng T.E.	2,700	562	562	3,009	1,566	1,443	..	..	..	..	118	41	560	419
5/7/195	Sotai T. E.	810	155	155	708	372	336	..	.	..	..	34	9	199	153
5/7/196	Tinkuria T. E.	277	91	91	453	239	214	..	..	..	..	48	6	94	46
5/7/197	Chenijan T. E.	200	120	120	657	350	307	..	..	..	..	66	19	151	109
5/7/198	Damayanti T. E.	160	16	16	72	38	34	..	..	..	..	1	1	28	25

PRIMARY CENSUS ABSTRACT

Police Station : TEOK (5/7)

WORKERS																						
I Cultivators		II Agricultural Labourers		III Livestock, Forestry, Fishing, Hunting and Plantations, Orchards and allied activitiess		IV Mining and Quarrying		V Manufacturing, Processing, Servicing and Repairs				VI Construction		VII Trade and Commerce		VIII Transport, Storage and Communications		IX Other Services		X Non-Workers		Location Code
								(a) Household Industry		(b) Other than Household Industry												
M	F	M	F	M	F	M	F	M	F	M	F	M	F	M	F	M	F	M	F	M	F	
17	18	19	20	21	22	23	24	25	26	27	28	29	30	31	32	33	34	35	36	37	38	1
1	..	..	..	185	193	..	..	2	1	..	..	..	..	2	..	..	..	13	..	384	342	5/7/191
2	..	..	..	344	288	..	..	1	..	..	..	..	..	6	..	..	..	6	..	501	525	5/7/192
1	..	1	..	32	26	..	..	..	..	..	..	..	..	..	..	..	..	..	..	88	84	5/7/193
2	..	9	..	446	364	..	..	..	..	11	..	..	..	9	1	2	..	81	54	1,006	1,024	5/7/194
1	..	..	..	195	153	..	..	..	..	..	..	..	..	3	..	..	..	..	..	173	183	5/7/195
5	2	36	3	47	41	..	..	..	..	..	..	..	..	4	..	..	..	2	..	145	168	5/7/196
1	..	..	1	133	108	..	..	..	..	..	..	..	..	..	..	2	..	15	..	199	198	5/7/197
..	..	..	..	28	25	..	..	..	..	..	..	..	..	..	..	..	..	..	..	10	9	5/7/198

Police Station : MARIANI (5/8)

Location Code	Name of village/ town/ward/ urban enumerators' block	Area of Village in Acres	No. of Occupied Residential Houses	No. of Households	Total Population (including institutional & houseless population)			Scheduled Castes		Scheduled Tribes		Literate and Educated Persons		Total Workers (I—IX)	
					P	M	F	M	F	M	F	M	F	M	F
1	2	3	4	5	6	7	8	9	10	11	12	13	14	15	16
	Total	479·2 (Km²)	16,859	16,865	86,661	46,166	40,495	315	244	421	397	15,878	7,901	21,165	7,892
	MARIANI P.S. Rural	477·8 (Km²)	13,903	13,903	71,607	37,513	34,094	199	168	420	395	10,293	4,757	16,670	7,744
	Urban	1·4 (Km²)	2,956	2,962	15,054	8,653	6,401	116	76	1	2	5,585	3,144	4,495	148
5/8/1	Grant No. 264	1,169	20	20	99	61	38	..	..	..	..	38	17	32	1
5/8/2	Lahing Gaon	876	131	131	649	323	326	..	..	12	19	104	67	175	24
5/8/3	Kankhowa Gaon	894	69	69	363	182	181	..	..	11	12	35	26	85	2
5/8/4	Namrupia Gaon	1,589	226	226	1,356	744	612	..	..	7	9	191	69	417	4
5/8/5	Jangle Block	752	81	81	434	234	200	..	..	..	..	55	26	133	..
5/8/6	Grant No. 38	487	86	86	432	230	202	..	..	..	..	90	44	143	1
5/8/7	Garmuria Gaon	835	261	261	1,306	680	626	.	..	1	3	304	189	322	189
5/8/8	Bosabihari Gaon	931	203	203	1,017	539	478	..	..	..	..	412	197	234	26
5/8/9	Daklangiahabi Gaon	618	35	35	213	109	104	..	..	..	..	42	24	63	5
5/8/10	Mariani Grant Gaon	2.184	108	108	542	298	244	..	..	3	4	174	82	163	17
5/8/11	Kharikatia Grant Gaon	958	70	70	361	207	154	..	..	..	..	111	30	98	4
5/8/12	Rongajan Gaon	352	31	31	157	69	88	..	..	..	..	33	23	27	5
5/8/13	Katonipar Gaon	351	70	70	349	183	166	..	..	..	..	108	57	80	1
5/8/14	Lojania Gaon	254	47	47	235	119	116	..	..	..	..	71	48	61	.
5/8/15	Kukurapohia Gaon	427	90	90	451	226	225	..	..	..	..	142	74	89	7
5/8/16	Hatichungi Kamar Gaon	410	110	110	549	293	256	..	..	..	..	218	143	141	4
5/8/17	Gajpuria Gaon	539	160	160	802	399	403	..	..	..	..	217	126	190	2
5/8/18	Deka Gaon	227	78	78	388	206	182	..	..	..	..	118	71	81	24
5/8/19	Ghorphalia Gaon	669	61	61	320	167	153	..	..	..	..	42	23	72	2
5/8/20	Deoguri Chapari	307	129	129	776	424	352	..	..	..	..	120	73	215	96
5/8/21	Jangle Block No. 4	500	65	65	386	213	173	29	30	..	..	95	38	123	..
5/8/22	Jotakia Gaon	680	220	220	1 097	546	551	..	..	..	..	313	186	252	6
5/8/23	Fesual Khat No. 1	301	68	68	409	221	188	..	..	..	..	72	48	81	1
5/8/24	Bheloguri Grant No. 163	600	144	144	866	472	394	94	76	..	..	211	104	200	.
5/8/25	Darikial Gaon	581	300	300	1,539	843	696	..	..	..	..	389	201	381	49
5/8/26	Tirual Gaon	810	144	144	864	481	383	..	..	22	17	225	139	193	25
5/8/27	Maran Gaon	509	120	120	718	369	349	..	..	..	..	159	104	170	7
5/8/28	Borgayan Gaon	285	19	19	95	49	46	..	..	..	..	29	17	17	..
5/8/29	Bolimora	620	165	165	968	511	457	..	..	..	..	331	211	221	8
5/8/30	Dahatia	619	110	110	549	283	266	..	..	..	..	153	70	97	4
5/8/31	Gharphalia Maibelia	1,231	270	270	1,392	701	691	..	..	..	..	427	140	322	7
5/8/32	Abhaiporia	926	159	159	795	404	391	..	..	..	..	137	103	164	2
5/8/33	Gohain Pathar	206	53	53	265	130	135	..	..	120	127	55	39	60	2
5/8/34	Gabhoru Gaon	1,413	52	52	299	169	130	..	..	2	3	26	4	71	8
5/8/35	Konwar Gaon	668	122	122	678	357	321	..	..	..	..	170	78	148	10
5/8/36	Ghorpholia	771	128	128	776	402	374	..	..	..	..	168	85	177	3
5/8/37	Nakachari	479	116	116	582	307	275	..	..	..	..	145	77	140	21
5/8/38	Phukan Habi Pathar	743	113	113	692	344	348	..	..	..	..	89	41	146	2
5/8/39	Mogroi Pathar	890	194	194	968	494	474	..	..	..	..	162	81	195	17
5/8/40	Mogroi Grant	221	No Population												

PRIMARY CENSUS ABSTRACT

Police Station : MARIANI (5/8)

WORKERS																						
I Cultivators		II Agricultural Labourers		III Livestock, Forestry, Fishing, Hunting and Plantations, Orchards and allied activities		IV Mining and Quarrying		V Manufacturing, Processing, Servicing and Repairs				VI Construction		VII Trade and Commerce		VIII Transport, Storage and Communications		IX Other Services		X Non-Workers		Location Code
								(a) Household Industry		(b) Other than Household Industry												
M	F	M	F	M	F	M	F	M	F	M	F	M	F	M	F	M	F	M	F	M	F	
17	18	19	20	21	22	23	24	25	26	27	28	29	30	31	32	33	34	35	36	37	38	1
5,023	153	732	60	8,511	7,338	11	..	146	11	1,079	58	170	9	1,505	23	1,970	18	2,018	222	25,001	32,603	
5,018	153	732	60	8,465	7,327	11	..	74	10	183	4	50	..	590	7	184	..	1,363	183	20,843	26,350	
5	..	..	..	46	11	..	..	72	1	896	54	120	9	915	16	1,786	18	655	39	4,158	6,253	
1	..	..	..	2	1	..	..	1	..	3	..	..	..	23	..	..	..	2	..	29	37	5/8/1
102	..	39	..	22	24	..	..	.	..	..	..	..	..	..	..	..	..	12	..	148	302	5/8/2
69	..	14	..	..	2	..	..	..	..	..	..	..	..	..	..	1	..	1	..	97	179	5/8/3
348	..	24	..	1	1	..	..	..	..	.	..	..	..	3	..	1	..	40	3	327	608	5/8/4
81	..	41	..	..	..	..	..	..	..	1	..	..	..	5	..	..	..	5	..	101	200	5/8/5
92	1	40	..	1	..	..	..	..	..	..	..	2	..	1	..	..	..	7	..	87	201	5/8/6
97	91	29	16	109	81	..	..	..	..	2	..	1	..	15	..	10	..	59	1	358	437	5/8/7
162	..	27	..	9	20	..	..	..	..	2	..	4	..	7	..	1	..	22	6	305	452	5/8/8
44	..	8	..	4	3	..	..	..	1	..	..	..	..	..	..	..	..	7	1	46	99	5/8/9
67	1	3	..	7	9	..	..	..	.	1	..	..	..	5	..	2	..	78	7	135	227	5/8/10
30	..	..	..	2	1	..	..	..	..	2	..	1	..	33	1	9	..	21	2	109	150	5/8/11
14	5	..	..	..	..	..	..	..	..	2	..	..	..	11	..	..	..	..	..	42	83	5/8/12
74	..	..	..	..	..	..	..	..	..	1	..	..	..	..	..	3	..	2	1	103	165	5/8/13
43	..	4	..	2	..	..	..	1	..	2	..	1	..	..	..	2	..	6	..	58	116	5/8/14
71	..	3	7	1	..	..	..	..	..	2	..	3	..	..	..	2	..	7	..	137	218	5/8/15
72	..	4	..	4	..	..	..	4	..	5	..	2	..	13	1	4	..	33	3	152	252	5/8/16
143	..	1	1	9	..	..	..	..	..	10	1	..	..	8	..	1	..	18	..	209	401	5/8/17
25	8	..	..	17	12	1	..	..	..	7	1	2	..	15	..	2	..	12	3	125	158	5/8/18
29	..	..	..	6	2	..	..	..	..	6	..	..	..	6	..	1	..	24	..	95	151	5/8/19
23	..	..	..	52	48	..	..	1	..	4	..	3	..	1	..	5	..	126	48	209	256	5/8/20
112	..	3	..	2	..	..	..	..	..	..	..	..	..	2	..	1	..	3	..	90	173	5/8/21
197	..	5	..	11	3	..	..	4	2	3	..	1	..	7	..	4	..	20	1	294	545	5/8/22
73	1	1	..	5	..	..	..	..	..	..	..	..	..	..	..	..	..	2	..	140	187	5/8/23
177	..	..	..	..	..	..	..	..	..	2	..	..	..	8	..	1	..	12	..	272	394	5/8/24
98	3	15	..	37	39	..	..	10	..	16	1	1	..	71	..	37	..	96	6	462	647	5/8/25
50	3	..	..	19	17	..	..	8	..	9	..	..	..	37	..	5	..	65	5	288	358	5/8/26
101	..	61	..	..	..	..	..	..	..	..	..	..	..	.	..	1	..	7	7	199	342	5/8/27
13	..	..	..	..	..	..	..	..	..	1	..	..	..	..	..	2	..	1	..	32	46	5/8/28
110	3	15	..	11	2	1	..	2		8	..	3	..	24	1	11	..	36	2	290	449	5/8/29
72	4	4	..	..	..	..	..	..	..	..	..	..	..	1	..	3	..	17	..	186	262	5/8/30
241	1	31	1	5	2	1	..	6	1	1	..	..	..	3	..	7	..	27	2	379	684	5/8/31
122	..	20	2	2	..	..	..	..	..	1	..	1	..	1	..	8	..	9	..	240	389	5/8/32
53	..	2	..	1	1	1	..	..	..	..	..	..	..	..	..	1	..	2	1	70	133	5/8/33
34	..	31	..	6	8	..	..	..	..	..	..	..	..	..	..	..	..	..	..	98	122	5/8/34
133	2	10	3	..	4	..	..	..	..	..	..	..	..	2	..	..	..	3	1	209	311	5/8/35
138	1	25	..	1	1	..	..	1	..	..	..	..	..	2	..	..	..	10	1	225	371	5/8/36
62	1	57	..	5	14	..	..	..	..	1	..	2	..	2	..	1	..	10	6	167	254	5/8/37
128	2	..	..	6	..	..	..	..	..	3	..	..	..	1	..	1	..	7	..	198	3 46	5/8/38
128	..	28	..	2	12	..	..	..	..	2	..	..	..	5	..	1	..	29	5	299	457	5/8/39
																						5/8/40

Police Station : MARIANI (5/8)

Location Code	Name of Village/ town/ward/ urban enumerators' block	Area of Village in Acres	No. of Occupied Residential Houses	No. of House-holds	Total Population (including institutional & houseless population)			Scheduled Castes		Scheduled Tribes		Literate and Educated Persons		Total Workers (I—IX)	
					P	M	F	M	F	M	F	M	F	M	F
1	2	3	4	5	6	7	8	9	10	11	12	13	14	15	16
5/8/41	Naginijan Gaon	1,288	59	59	338	182	156	..	.	..	..	31	15	94	10
5/8/42	Maibellia Chakial	1,094	220	220	1,118	605	513	..	..	..	..	162	118	219	22
5/8/43	Deberapar	298	80	80	481	237	244	..	..	..	..	117	74	94	7
5/8/44	Morangial	445	213	213	1,066	549	517	..	.	31	34	240	171	255	16
5/8/45	Chinatali	1,290	214	214	1,285	656	629	..	..	3	4	296	152	309	46
5/8/46	Moutjuli Pathar	476	75	75	456	238	218	..	..	..	..	50	17	125	36
5/8/47	Daklangia T. E.	660	408	408	2,040	1,097	943	3	3	.	..	172	58	403	277
5/8/48	Dhekiajuli T. E.	1,050	332	332	1,665	835	830	..	..	2	3	63	9	283	260
5/8/49	Kathalguri T. E.	982	1	1	2	2	..	..	..	..	..	2	..	2	.
5/8/50	Katonibari T. E.	1,641	392	392	1,961	1,059	902	..	..	..	..	115	57	465	381
5/8/51	Sarusaikata T. E.	3,393	490	490	2,451	1,262	1,189	..	..	..	..	297	44	521	399
5/8/52	Borsaikata T. E.	N.A.	No Population												
5/8/53	Rongajan T. E.	300	57	57	284	155	129	..	..	..	..	26	3	67	50
5/8/54	Kharikatia T. E.	1,501	533	533	2,662	1,384	1,278	..	..	..	..	199	68	534	411
5/8/55	Mariani T. E.	1,996	495	495	2,473	1,250	1,223	3	2	..	..	256	134	606	484
5/8/56	Hatijuri T. E.	1,200	202	202	1.010	509	501	..	..	..	..	43	23	263	239
5/8/57	Hatipati T. E.	458	156	156	760	418	342	..	..	1	3	62	14	191	126
5/8/58	Dhopatbari T. E.	368	118	118	590	308	282	..	..	..	..	58	17	165	123
5/8/59	Hilikha T. E.	900	393	393	1,963	1,049	914	..	..	..	..	225	64	454	307
5/8/60	Pungabari T. E.	392	86	86	431	226	205	..	..	..	..	24	4	112	101
5/8/61	Kheremia T. E.	700	123	123	739	376	363	..	.	..	..	31	4	177	176
5/8/62	Bahani T. E.	500	142	142	711	372	339	5	6	..	..	54	14	174	136
5/8/63	New Sonowal T. E.	1,086	110	110	516	275	241	..	..	..	..	22	8	127	23
5/8/64	Nagadhuli T. E.	1,000	196	196	982	505	477	..	..	..	..	58	15	239	211
5/8/65	Nagajanka T. E.	657	193	193	965	491	474	..	..	..	..	120	15	191	146
5/8/66	Boideha T. E.	1,002	75	75	388	184	204	..	..	..	..	18	7	94	80
5/8/67	Kaliapani T. E.	1,722	273	273	1,365	726	639	..	..	1	1	46	14	260	202
5/8/68	Dadurpar T. E.	2,000	107	107	536	298	238	..	..	..	..	72	45	133	86
5/8/69	Hatichungi T. E.	504	168	168	840	450	390	..	..	..	..	78	6	217	127
5/8/70	Dehingapar T. E.	1,519	111	111	555	282	273	3	2	..	..	44	..	130	127
5/8/71	Hollonguri T. E.	1,527	325	325	1,624	847	777	..	..	..	..	64	43	353	319
5/8/72	Desoi T. E.	1,117	271	271	1,353	690	663	..	..	..	..	168	52	355	296
5/8/73	Kathalguri T. E.	982	433	433	2,164	1,126	1,038	..	..	..	..	155	38	494	482
5/8/74	Dihinga Para T. E.	1,518	295	295	1,474	817	657	11	7	..	..	180	64	330	269
5/8/75	Srilaxmi T. E.	120	10	10	51	27	24	..	..	..	..	3	..	11	3
5/8/76	Bhalaguri T. E.	2,820	293	293	1,467	745	722	..	..	..	..	83	19	353	262
5/8/77	Sonakhati T. E.	156	53	53	264	142	122	25	22	..	..	31	5	72	43
5/8/78	Tirual T. E.	338	48	48	240	127	113	..	..	..	..	16	5	58	48
5/8/79	Gohainbari T. E.	160	55	55	277	142	135	..	..	..	..	15	3	59	54
5/8/80	Balijan T. E.	1,518	454	454	2,249	1,207	1,042	20	16	4	1	153	51	555	180
5/8/81	Naginijan T. E.	4,113	515	515	2,575	1,334	1,241	4	4	7	6	232	75	525	365
5/8/82	Maibellia T. E.	142	10	10	53	27	26	..	..	..	..	5	4	11	8
5/8/83	Sotai T. E.	987	189	189	935	468	467	..	..	..	..	61	6	140	102
5/8/84	Gabhoru T. E.	1.242	124	124	623	338	285	2	..	..	..	68	27	152	110

PRIMARY CENSUS ABSTRACT

Police Station : MARIANI (5/8)

WORKERS																						
I Cultivators		II Agricultural Labourers		III Livestock, Forestry, Fishing, Hunting and Plantations, Orchards and allied activities		IV Mining and Quarrying		V Manufacturing, Processing, Servicing and Repairs				VI Construction		VII Trade and Commerce		VIII Transport, Storage and Communications		IX Other Services		X Non-Workers		Location Code
								(a) Household Industry		(b) Other than Household Industry												
M	F	M	F	M	F	M	F	M	F	M	F	M	F	M	F	M	F	M	F	M	F	
17	18	19	20	21	22	23	24	25	26	27	28	29	30	31	32	33	34	35	36	37	38	1
60	..	4	..	8	10	..	..	..	..	1	..	..	..	2	..	1	..	18	..	88	146	5/8/41
173	..	..	..	23	22	1	..	1	..	..	..	1	..	3	..	1	..	16	..	386	491	5/8/42
72	..	..	..	11	6	..	..	..	..	2	..	..	..	..	..	3	..	6	1	143	237	5/8/43
115	6	10	1	3	4	..	..	29	2	5	..	..	..	60	1	4	..	29	2	294	501	5/8/44
191	1	34	..	22	42	..	..	..	..	6	..	..	..	26	..	7	..	23	3	347	583	5/8/45
71	..	26	..	21	36	..	..	..	..	..	..	..	..	5	..	1	..	1	..	113	182	5/8/46
4	..	1	..	333	267	..	..	..	..	5	..	2	..	7	1	12	..	39	9	694	666	5/8/47
..	..	..	..	272	260	..	..	..	..	1	..	..	..	6	..	1	..	3	..	552	570	5/8/48
..	..	.	..	2	..	..	..	..	..	..	..	..	.	..	..	.	..	.	..	..	..	5/8/49
3	1	..	..	444	377	..	..	..	..	1	..	..	..	2	..	..	..	15	3	594	521	5/8/50
..	..	2	..	480	395	..	..	..	..	1	..	..	..	15	..	..	..	23	4	741	790	5/8/51
..	..	.	..	59	50	..	..	..	..	2	..	..	..	4	..	..	..	2	..	88	79	5/8/52 5/8/53
2	..	..	1	468	402	2	..	..	..	7	..	..	..	12	..	13	..	30	8	850	867	5/8/54
..	..	..	..	576	477	3	..	..	..	2	..	6	..	5	..	2	..	12	7	644	739	5/8/55
1	..	.	.	257	239	..	..	..	..	..	..	..	..	1	..	..	..	4	..	246	262	5/8/56
..	3	..	149	126	..	..	..	..	8	..	..	..	2	..	..	..	29	..	227	216	5/8/57
2	..	..	..	154	123	..	..	..	..	4	..	..	..	3	..	..	..	2	..	143	159	5/8/58
2	..	..	..	427	305	..	..	..	..	2	..	1	..	3	..	3	..	16	2	595	607	5/8/59
3	..	1	..	104	101	..	..	..	..	..	..	..	..	3	..	..	..	1	..	114	104	5/8/60
..		..	..	162	176	..	..	..	..	2	..	6	..	3	..	..	..	4	..	199	187	5/8/61
19	..	16	..	125	135	..	..	..	..	..	..	1	..	7	..	..	..	6	1	198	203	5/8/62
101	..	..	..	23	23	..	..	..	..	2	..	1	..	.	..	..	..	..	..	148	218	5/8/63
1	..	..	..	220	210	..	..	1	..	3	.	..	..	5	.	1	..	8	1	266	266	5/8/64
4	..	..	..	147	146	..	..	..	..	2	..	..	..	4	..	..	..	34	..	300	328	5/8/65
1	..	..	..	93	76	..	..	..	4	..	..	..	..	..	..	..	..	..	..	90	124	5/8/66
..	..	2	..	236	202	..	..	..	..	1	..	..	..	8	..	..	..	13	..	466	437	5/8/67
..	..	..	..	125	86	..	..	..	..	..	..	..	..	..	..	..	..	8	..	165	152	5/8/68
1	..	1	1	187	125	..	..	..	..	..	..	..	..	3	..	..	..	25	1	233	263	5/8/69
..	..	..	..	129	127	..	..	..	..	..	..	..	..	1	..	..	..	..	..	152	146	5/8/70
5	..	..	..	338	317	..	..	..	..	..	..	..	..	2	..	..	..	8	2	494	458	5/8/71
..	..	..	..	304	293	..	..	1	..	7	..	2	..	10	..	..	..	31	3	335	367	5/8/72
..	..	..	..	470	479	..	..	..	..	4	1	..	..	8	..	2	..	10	2	632	556	5/8/73
10	..	2	..	289	264	..	..	..	..	4	..	.	..	7	1	..	..	18	4	487	388	5/6/74
5	..	..	..	5	3	..	..	..	..	..	..	..	..	..	..	..	..	1	..	16	21	5/8/75
..	..	38	23	305	237	1	..	..	..	..	..	..	..	7	..	..	..	2	2	392	460	5/8/76
9	..	..	..	57	42	..	..	..	..	..	..	..	..	1	..	..	..	5	1	70	79	5/8/77
..	..	..	..	57	48	..	..	..	..	..	..	..	..	..	..	..	..	1	..	69	65	5/8/78
.	..	..	..	57	53	..	..	..	..	.	..	.	..	1	..	..	..	1	1	83	81	5/8/79
189	8	11	1	298	167	..	..	4	..	3	..	3	..	12	..	..	..	35	4	652	862	5/8/80
25	2	30	3	390	351	..	..	..	..	11	..	..	..	28	1	4	..	37	8	809	876	5/8/81
.	..	.	..	11	8	..	..	..	..	..	..	.	..	..	..	..	..	..	..	16	18	5/8/82
3	..	6	..	118	102	..	..	..	..	..	..	..	..	10	..	..	..	3	..	328	365	5/8/83
.	.	..	..	145	108	..	..	..	..	..	..	..	..	2	..	1	..	4	2	186	175	5/8/84

Police Station : MARIANI (5/8)

Location Code	Name of village/ town/ward/ urban enumerators' block	Area of Village in Acres	No. of Occupied Residential Houses	No. of Households	Total Population (including institutional & houseless population)			Scheduled Castes		Scheduled Tribes		Literate and Educated Persons		Total Workers (I—IX)	
					P	M	F	M	F	M	F	M	F	M	F
1	2	3	4	5	6	7	8	9	10	11	12	13	14	15	16
FOREST VILLAGES															
5/8/85	Kaliapani F. V.	N.A.	16	16	78	50	28	..	..	..	..	7	..	24	..
5/8/86	Ao-Sadang F. V.	N.A.	14	14	70	48	22	..	..	48	22	..	..	40	1
5/8/87	Central & East Dichoi F.V.	N.A.	59	59	296	177	119	..	..	..	..	60	15	93	.
5/8/88	Sarangshi F. V.	N.A.	11	11	54	30	24	..	..	..	..	..	1	16	2
5/8/89	New Siratia	N.A.	50	50	252	131	121	..	..	131	121	25	4	88	..
5/8/90	Naginijan (Dichoi R.F)	N.A.	1	1	4	3	1	..	..	..	.	2	..	3	..
5/8/91	Tirunadi Yasang	N.A.	23	23	114	54	60	..	..	..	..	..	..	43	.
5/8/92	Mongroi (Tiru Hill R.F.)	N.A.	4	4	20	14	6	..	..	14	6	3	..	12	5
	Mariani Town—Total	1·38 (Km^2)	2,956	2,962	15,054	8,653	6,401	116	76	1	2	5,585	3,144	4,495	148
5/IV/1	CIRCLE — 1.		555	555	2,732	1,509	1,223	7	5	1	2	857	522	736	33
5/IV/1/1	Circle 1 Block 1		105	105	492	285	207	6	5	..	..	141	68	167	12
5/IV/1/2	Circle 1 Block 2		106	106	484	275	209	1	..	1	2	184	105	130	7
5/IV/1/3	Circle 1 Block 3		75	75	307	177	130	..	..	..	..	98	50	90	3
5/IV/1/4(1)	Circle 1 Block 4(1)		110	110	587	319	268	..	..	..	..	162	120	151	7
5/IV/1/4(2)	Circle 1 Block 4(2)		159	159	862	453	409	..	..	..	..	272	179	198	4
5/IV/2	CIRCLE — 2		442	447	1,878	1,155	723	35	21	..	..	715	248	728	46
5/IV/2/5	Circle 2 Block 5		42	42	400	228	172	..	..	..	..	112	30	138	5
5/IV/2/6	Circle 2 Block 6		160	163	604	367	237	21	12	..	..	249	108	230	7
5/IV/2/7	Circle 2 Block 7		120	120	416	260	156	1	2	..	..	183	26	175	27
5/IV/2/8	Circle 2 Block 8		120	122	458	300	158	13	7	..	..	171	84	185	7
5/IV/3	CIRCLE — 3		621	622	2,779	1,631	1,148	21	6	..	..	1,047	499	917	32
5/IV/3/9	Circle 3 Block 9		98	98	386	233	153	..	..	..	..	144	57	145	17
5/IV/3/10	Circle 3 Block 10		140	140	725	397	328	..	..	..	..	254	141	184	3
5/IV/3/11	Circle 3 Block 11		90	90	400	223	177	3	1	..	..	168	95	117	6
5/IV/3/12	Circle 3 Block 12		116	116	495	308	187	.	..	..	..	178	79	191	1
5/IV/3/13	Circle 3 Block 13		177	178	773	470	303	18	5	..	..	303	127	280	5
5/IV/4	CIRCLE — 4		485	485	2,300	1,285	1,015	45	39	..	..	697	561	607	25
5/IV/4/14	Circle 4 Block 14		79	79	488	294	194	45	39	..	..	39	89	147	14
5/IV/4/15	Circle 4 Block 15		170	170	505	317	188	..	..	..	..	215	110	168	3
5/IV/4/16	Circle 4 Block 16		105	105	643	335	308	..	..	..	..	229	209	132	7
5/IV/4/17	Circle 4 Block 17		131	131	664	339	325	..	..	..	..	214	153	160	1
5/IV/5	CIRCLE — 5		225	225	1,134	629	505	..	..	..	.	404	259	274	2
5/IV/5/18(1)	Circle 5 Block 18(1)		120	120	659	353	306	..	..	..	..	217	156	155	..
5/IV/5/18(2)	Circle 5 Block 18(2)		105	105	475	276	199	..	..	.	..	187	103	119	2
5/IV/6	CIRCLE — 6		628	628	4,231	2,444	1,787	8	5	..	..	1,865	1,055	1,233	10
5/IV/6/19	Circle 6 Block 19		36	36	453	288	165	..	.	..	..	254	124	189	..
5/IV/6/20	Circle 6 Block 20		82	82	524	278	246	..	..	..	..	198	147	97	1
5/IV/6/21	Circle 6 Block 21		72	72	652	349	303	..	..	..	..	221	107	171	4
5/IV/6/22	Circle 6 Block 22		123	123	687	371	316	..	..	..	..	286	202	139	3
5/IV/6/23	Circle 6 Block 23		70	70	637	469	168	8	5	..	..	398	102	351	..
5/IV/6/24	Circle 6 Block 24		51	51	259	138	121	..	..	..	..	82	48	66	1
5/IV/6/25	Circle 6 Block 25		129	129	636	346	290	..	..	..	..	263	216	128	1
5/IV/6/26	Circle 6 Block 26		65	65	383	205	178	..	..	..	..	163	109	92	..

PRIMARY CENSUS ABSTRACT

Police Station : MARIANI (5/8)

WORKERS																						
I Cultivators		II Agricultural Labourers		III Livestock, Forestry, Fishing, Hunting and Plantations, Orchards and allied activities		IV Mining and Quarrying		V Manufacturing, Processing, Servicing and Repairs				VI Construction		VII Trade and Commerce		VIII Transport, Storage and Communications		IX Other Services		X Non-Workers		Location Code
								(a) Household Industry		(b) Other than Household Industry												
M	F	M	F	M	F	M	F	M	F	M	F	M	F	M	F	M	F	M	F	M	F	
17	18	19	20	21	22	23	24	25	26	27	28	29	30	31	32	33	34	35	36	37	38	1
24	..	.	..	..	..	..	..	.	..	..	..	..	..	..	..	..	..	..	..	26	28	5/8/85
40	1	..	..	..	..	..	..	..	..	.	..	..	..	..	..	..	..	..	..	8	21	5/8/86
93	..	..	.	..	..	..	..	..	..	.	..	..	..	..	..	..	..	..	..	84	119	5/8/87
16	2	..	..	..	..	..	..	..	..	.	..	..	..	..	..	..	..	..	..	14	22	5/8/88
86	..	..	..	..	..	..	..	..	..	..	..	..	..	..	..	..	..	2	..	43	121	5/8/89
3	..	..	..	..	..	..	..	..	..	..	..	..	..	.	.	..	..	..	..	..	1	5/8/90
43	..	..	..	..	..	..	..	..	..	..	..	..	..	..	..	..	..	..	..	11	60	5/8/91
12	5	..	..	..	..	..	..	..	..	..	..	..	..	..	..	..	..	..	..	2	1	5/8/92
5	..	.	..	46	11	..	..	72	1	896	54	120	9	915	16	1,786	18	655	39	4,158	6,253	
..	..	..	..	26	11	..	..	26	1	74	3	39	6	255	5	97	2	219	5	773	1,190	5/IV/1
..	..	..	..	17	10	..	..	14	1	9	..	4	..	81	1	15	..	27	..	118	195	5/IV/1/1
..	..	..	..	..	..	..	..	9	..	24	1	5	3	50	1	24	..	18	2	145	202	5/IV/1/2
..	..	..	..	..	..	..	..	1	..	11	..	..	..	31	1	16	1	31	1	87	127	5/IV/1/3
..	..	..	..	9	1	..	..	..	..	20	.	4	3	77	2	30	1	11	..	168	261	5/IV/1/4(1)
..	..	..	..	..	..	..	..	2	..	10	2	26	..	16	..	12	..	132	2	255	405	5/IV/1/4(2)
3	..	..	..	8	..	..	..	18	..	387	29	8	3	126	3	90	..	88	11	427	677	5/IV/2
.	..	..	..	1	..	..	..	..	..	42	..	..	..	37	3	43	..	15	2	90	167	5/IV/2/5
2	..	..	..	2	..	.	..	17	..	48	..	8	3	81	..	32	..	40	4	137	230	5/IV/2/6
1	..	..	..	5	..	..	..	1	..	137	22	..	..	6	..	8	..	17	5	85	129	5/IV/2/7
..	..	..	..	..	..	..	.	..	..	160	7	..	..	2	..	7	..	16	..	115	151	5/IV/2/8
1	..	..	..	1	..	..	..	23	..	236	18	44	..	324	4	95	..	193	10	714	1,116	5/IV/3
..	..	..	..	..	..	..	..	..	..	75	17	..	..	61	..	2	..	7	..	88	136	5/IV/3/9
..	..	..	..	..	..	..	..	6	..	24	..	4	..	68	..	25	..	57	3	213	325	5/IV/3/10
1	..	..	.	1	..	..	..	2	..	51	1	2	..	15	1	36	..	9	4	106	171	5/IV/3/11
..	..	..	..	..	..	..	..	..	..	25	..	8	..	69	..	5	..	84	1	117	186	5/IV/3/12
.	..	..	..	..	..	..	..	15	..	61	..	30	..	111	3	27	..	36	2	190	298	5/IV/3/13
1	..	..	..	11	..	..	..	3	..	143	4	13	..	156	2	166	11	114	8	678	990	5/IV/4
..	.	..	..	..	..	..	..	..	..	2	..	1	..	2	..	100	11	42	3	147	180	5/IV/4/14
..	..	..	..	..	..	..	..	..	..	74	1	..	..	66	1	12	..	16	1	149	185	5/IV/4/15
1	..	..	..	10	..	..	..	..	..	25	3	..	..	40	..	25	..	31	4	203	301	5/IV/4/16
..	..	..	..	1	..	..	..	3	..	42	..	12	..	48	1	29	..	25	..	179	324	5/IV/4/17
..	..	..	..	..	..	..	..	..	..	16	..	7	..	5	..	233	2	13	..	355	503	5/IV/5
.	..	..	..	..	..	..	..	..	..	10	..	7	..	1	..	126	..	11	..	198	306	5/IV/5/18(1)
.	..	..	..	..	..	..	..	..	..	6	..	..	..	4	..	107	2	2	..	157	197	5/IV/5/18(2)
..	..	..	..	..	..	..	..	2	..	40	..	9	..	49	2	1,105	3	28	5	1,211	1,777	5/IV/6
.	..	..	..	..	..	.	..	..	..	..	..	.	..	1	..	184	..	4	..	99	165	5/IV/6/19
..	..	..	..	..	..	.	..	..	..	3	..	..	.	6	..	86	..	2	1	181	245	5/IV/6/20
.	..	..	..	..	..	..	..	..	.	21	..	5	..	10	2	130	..	5	2	173	299	5/IV/6/21
.	..	..	..	..	..	..	..	..	..	.	..	1	..	2	..	136	3	..	..	232	313	5/IV/6/22
.	..	..	..	..	..	..	..	..	..	1	..	..	..	5	..	338	..	7	..	118	168	5/IV/6/23
..	..	..	..	..	..	..	..	..	..	..	..	2	..	24	..	38	..	2	1	72	120	5/IV/6/24
.	..	..	..	..	..	..	..	..	..	4	..	..	..	1	..	117	..	6	1	218	289	5/IV/6/25
..	..	..	..	..	..	..	..	2	..	11	..	1	..	..	..	76	..	2	..	113	178	5/IV/6/26

Police Station . TITABAR (5/9)

Location Code	Name of Village/ town/ward/ urban enumerators' block	Area of Village in Acres	No. of Occupied Residential Houses	No. of Households	Total Population (including institutional & houseless population)			Scheduled Castes		Scheduled Tribes		Literate and Educated Persons		Total Workers (I—IX)	
					P	M	F	M	F	M	F	M	F	M	F
1	2	3	4	5	6	7	8	9	10	11	12	13	14	15	16
	TITABAR P. S. (Rural) Total	404·0 (Km²)	22,506	22,506	120,184	62,911	57,273	3,145	3,008	8,241	8,138	22,483	12,127	28,152	5,157
5/9/1	Dholajan Habi Gaon	670	37	37	181	100	81	..	..	..	..	45	11	48	..
5/9/2	Puranimati	875	116	116	655	330	325	56	62	..	..	142	85	137	.
5/9/3	Ata Pam (Jugi) Gaon	898	183	183	1,032	536	496	106	112	..	..	242	103	224	1
5/9/4	Tamulbari	302	49	49	312	164	148	..	..	164	148	77	53	68	..
5/9/5	Chengeli Chetia	114	28	28	174	100	74	..	..	12	8	59	31	31	..
5/9/6	Jakai Chuk	947	168	168	1,035	545	490	..	..	311	329	253	122	255	2
5/9/7	Chungi	840	199	199	1,174	585	589	..	..	273	288	342	242	233	19
5/9/8	Ratanpur Gaon	663	127	127	699	353	346	..	..	93	101	134	66	145	1
5/9/9	Kundar Gaon	469	47	47	474	240	234	..	..	13	12	140	82	118	..
5/9/10	Kukura Chowa	222	50	50	283	145	138	..	..	..	..	39	17	68	..
5/9/11	Barhoibari Gaon	373	50	50	343	180	163	..	..	..	..	112	64	97	..
5/9/12	Gajpuria	676	171	171	1,033	526	507	..	..	..	..	235	189	261	2
5/9/13	Awaria Gaon	707	114	114	813	435	378	..	..	284	280	193	122	207	1
5/9/14	Kachari Gaon	644	84	84	687	345	342	..	..	223	237	181	123	171	17
5/9/15	Bajal Bari	617	148	148	957	482	475	..	..	310	324	284	214	233	2
5/9/16	Bongal Gaon	359	74	74	446	238	208	76	61	4	3	108	69	95	3
5/9/17	Balijan	750	161	161	1,064	537	527	..	..	223	226	274	191	256	14
5/9/18	Na-Chungi Gaon	377	88	88	599	299	300	..	..	206	204	149	90	117	..
5/9/19	Moran Gaon	441	129	129	717	362	355	133	139	..	..	170	83	165	..
5/9/20	Thangal Gaon	435	84	84	597	306	291	..	..	134	139	185	114	135	3
5/9/21	Gohain Gaon	419	82	82	600	305	295	305	295	..	..	77	52	136	..
5/9/22	Sonari Gaon	664	109	109	644	325	319	..	..	..	..	211	162	162	..
5/9/23	Khatowal Gaon	357	77	77	451	231	220	..	..	..	..	146	100	118	.
5/9/24	Buruk Barua Gaon	267	104	104	622	316	306	..	..	..	..	221	153	152	1
5/9/25	Karangakhat	617	110	110	694	338	356	..	..	..	..	169	105	159	..
5/9/26	Moran Gaon No. 2	462	112	112	688	351	337	37	23	..	..	199	134	157	3
5/9/27	Moran Gaon No. 1	526	104	104	757	390	367	114	95	..	..	223	122	171	1
5/9/28	Hatichungi Gaon	243	116	116	704	360	344	..	..	..	..	160	95	161	..
5/9/29	Chawdang Gaon	600	79	79	549	282	267	..	..	..	..	151	91	134	1
5/9/30	HatichungiMoran Gaon	554	21	21	123	69	54	..	..	..	..	34	17	24	..
5/9/31	Dolakhoria Gaon	409	68	68	383	199	184	9	12	..	..	132	85	77	22
5/9/32	Bokaholla Grant	114	60	60	266	159	107	..	..	..	..	26	17	106	1
5/9/33	Bor Era Gaon	377	215	215	1,103	577	526	..	..	118	127	201	93	287	34
5/9/34	Handique Gaon	420	150	150	777	395	382	..	..	2	4	196	99	201	2
5/9/35	Dakhinpat Satra	274	40	40	253	134	119	..	..	57	47	73	55	49	2
5/9/36	Bebejia Gaon	652	273	273	1,488	756	732	..	..	186	204	399	249	343	4
5/9/37	Mezenga Grant No. 2	796	132	132	522	309	213	7	4	17	13	221	81	185	15
5/9/38	Mezenga Grant No. 1	601	122	122	687	390	297	71	73	4	..	294	108	276	2
5/9/39	Baliparia	288	158	158	827	427	400	155	153	53	62	228	98	222	9
5/9/40	Bagar Gaon	670	128	128	794	405	389	13	20	..	..	194	152	131	1
5/9/41	Tati Gaon	617	129	129	670	346	324	2	..	4	3	202	153	138	16
5/9/42	Patia Gaon	614	190	190	1,277	673	604	73	58	..	..	358	203	305	10
5/9/43	Kachari Gaon	331	190	190	1,150	596	554	7	7	14	15	135	51	298	2
5/9/44	Alengi Gaon	433	86	86	522	266	256	35	42	..	..	127	74	99	..
5/9/45	Chakial Gaon	242	73	73	503	260	243	..	..	..	..	124	87	101	47

PRIMARY CENSUS ABSTRACT

Police Station : TITABAR (5/7)

WORKERS																						
I Cultivators		II Agricultural Labourers		III Livestock, Forestry, Fishing, Hunting and Plantations, Orchards and allied activities		IV Mining and Quarrying		V Manufacturing, Processing, Servicing and Repairs				VI Construction		VII Trade and Commerce		VIII Transport, Storage and Communications		IX Other Services		X Non-Workers		Location Code
								(a) Household Industry		(b) Other than Household Industry												
M	F	M	F	M	F	M	F	M	F	M	F	M	F	M	F	M	F	M	F	M	F	
17	18	19	20	21	22	23	24	25	26	27	28	29	30	31	32	33	34	35	36	37	38	1
14,920	147	2,782	56	6,074	4,744	1	.	194	23	432	.	77	11	963	3	289	.	2,420	173	34,759	52,116	
26	..	..	..	7	..	..	..	..	..	..	..	..	..	9	..	..	..	6	..	52	81	5/9/1
116	..	1	..	4	..	..	..	1	..	.	..	..	..	1	..	5	..	9	..	193	325	5/9/2
182	1	14	..	7	..	..	..	..	..	2	..	..	..	2	..	2	..	15	..	312	495	5/9/3
61	..	2	..	1	..	..	..	..	..	..	..	..	..	..	..	..	..	4	..	96	148	5/9/4
19	..	5	..	..	..	..	..	..	..	..	..	..	..	2	..	1	..	4	..	69	74	5/9/5
194	..	8	..	19	..	..	..	1	..	3	..	..	..	6	..	..	..	24	2	290	488	5/9/6
164	2	15	1	16	13	..	..	..	..	..	..	..	..	8	..	..	..	30	3	352	570	5/9/7
71	..	7	..	34	1	..	..	1	..	..	..	..	..	5	..	3	..	24	.	208	345	5/9/8
86	..	20	..	2	..	..	..	..	..	..	..	1	..	..	..	..	..	9	..	122	234	5/9/9
54	..	5	..	..	..	..	..	..	..	2	..	..	..	..	..	1	..	6	..	77	138	5/9/10
56	..	24	..	1	..	..	..	..	..	1	..	..	..	..	..	1	..	14	..	83	163	5/9/11
181	..	49	..	2	..	..	..	..	..	2	..	..	..	1	..	..	..	26	2	265	505	5/9/12
168	..	17	..	1	..	..	..	1	..	1	..	..	..	..	..	..	..	19	1	228	377	5/9/13
139	7	9	3	1	..	..	..	..	..	..	..	..	..	3	..	1	..	18	7	174	325	5/9/14
161	..	16	..	..	..	..	..	2	..	4	..	1	..	3	..	4	..	42	2	249	473	5/9/15
26	..	4	..	18	3	..	..	1	..	5	..	3	..	13	..	5	..	20	..	143	205	5/9/16
143	..	49	3	10	10	..	..	2	..	3	..	..	..	9	..	7	..	33	1	281	513	5/9/17
87	..	15	..	2	..	.	..	1	..	..	..	2	..	..	..	..	..	10	..	182	300	5/9/18
137	..	1	..	7	..	..	..	..	..	1	..	1	..	3	..	4	..	11	..	197	355	5/9/19
95	..	10	..	2	..	..	..	..	..	6	.	..	..	1	..	2	..	19	3	171	288	5/9/20
91	..	5	..	1	..	..	..	..	..	2	..	1	..	2	..	4	..	30	..	169	295	5/9/21
94	..	..	..	2	..	..	..	4	..	6	..	..	..	2	..	3	..	51	..	163	319	5/9/22
92	..	..	..	..	..	..	..	..	..	2	..	..	..	2	..	1	..	21	..	113	220	5/9/23
93	..	..	..	2	..	..	..	.	..	5	..	1	..	6	..	6	..	39	1	164	305	5/9/24
112	..	7	..	13	..	..	..	..	..	1	..	..	..	3	..	..	..	23	..	179	356	5/9/25
150	3	..	..	..	..	..	..	..	..	..	..	..	..	1	..	..	..	6	..	194	334	5/9/26
154	..	..	..	..	..	..	..	..	..	..	..	..	..	1	..	1	..	15	1	219	366	5/9/27
92	..	39	..	21	..	..	..	1	..	..	..	..	..	2	..	2	..	4	..	199	344	5/9/28
115	..	1	..	7	..	..	..	..	1	..	..	..	..	3	..	1	..	7	..	148	266	5/9/29
15	..	6	..	2	..	..	..	..	..	..	..	..	..	..	..	..	..	1	..	45	54	5/9/30
43	17	10	1	8	2	..	..	..	..	..	..	..	..	4	..	2	..	10	2	122	162	5/9/31
.	..	..	..	9	..	..	..	7	..	15	..	..	..	46	1	4	..	25	..	53	106	5/9/32
78	..	36	1	125	16	..	..	5	10	6	..	3	..	10	..	2	..	22	7	290	492	5/9/33
77	..	2	..	..	..	..	..	22	..	3	..	1	..	30	..	37	..	29	2	194	380	5/9 34
42	2	..	..	..	..	..	..	..	..	1	..	1	..	..	..	2	..	3	..	85	117	5/9/35
185	..	17	..	4	..	..	..	5	..	18	..	1	..	13	..	5	..	95	4	413	728	5/9/36
29	..	..	..	5	..	..	..	..	..	2	..	2	..	2	..	3	..	142	15	124	198	5/9/37
48	..	..	..	1	..	..	..	..	..	2	..	..	..	..	..	..	..	225	2	114	295	5/9/38
195	9	13	..	2	..	..	.	..	..	1	..	1	..	5	..	2	..	3	..	205	391	5/9/39
86	..	19	1	2	..	1	..	..	..	..	..	1	..	7	..	1	..	14	..	274	388	5/9/40
85	5	17	2	2	..	..	..	6	6	..	..	..	..	4	..	1	..	23	3	208	308	5/9/41
190	..	60	7	3	..	..	..	2	2	..	..	16	..	7	..	5	..	22	1	368	594	5/9/42
134	..	116	1	5	1	..	..	..	..	4	..	..	..	16	..	10	..	13	..	298	552	5/9/43
84	..	1	..	..	..	..	..	2	..	..	..	..	..	4	..	..	..	8	..	167	256	5/9/44
67	41	19	5	..	..	..	..	3	..	..	..	..	..	1	..	2	..	9	1	159	196	5/9/45

Police Station : TITABAR (5/9)

Location Code	Name of village/ town/ward/ urban enumerators' block	Area of Village in Acres	No. of Occupied Residential Houses	No. of Households	Total Population (including institutional & houseless population)			Scheduled Castes		Scheduled Tribes		Literate and Educated Persons		Total Workers (I—IX)	
					P	M	F	M	F	M	F	M	F	M	F
1	2	3	4	5	6	7	8	9	10	11	12	13	14	15	16
5/9/46	Kharkhowa Gaon	1,185	216	216	1,224	645	579	..	..	169	173	283	158	307	13
5/9/47	Kuhum Grant Gaon	490	20	20	127	70	57	..	..	48	47	20	10	28	..
5/9/48	Kuhum Pukhuri	N.A.	No Population												
5/9/49	Barbamchungi Gaon	585	236	236	632	316	316	84	100	..	..	118	58	139	40
5/9/50	Chungi Gaon	644	86	86	688	365	323	207	175	..	..	208	88	155	5
5/9/51	Nam Chungi	859	176	176	779	393	386	..	..	..	..	172	89	174	7
5/9/52	Mohonating	1,952	176	176	903	463	440	..	..	..	..	119	53	225	10
5/9/53	Dafalating Habi Gaon	239	29	29	188	91	97	..	..	1	4	6	..	48	..
5/9/54	Goria Chaleng	356	21	21	90	52	38	..	..	7	10	5	1	25	..
5/9/55	Dafalating Grant Gaon	208	14	14	99	54	45	..	..	..	..	22	15	18	1
5/9/56	Mandal Gaon	1,594	152	152	782	411	371	41	49	..	..	177	85	198	..
5/9/57	Moria Sayak	743	62	62	396	207	189		..	..	..	137	80	101	..
5/9/58	Birina Sayak	789	188	188	1,147	608	539	..	..	20	15	420	279	239	3
5/9/59	Kakati Kuri	972	76	76	639	334	305	53	49	..	..	158	91	169	..
5/9/60	Thangal Gaon	600	136	136	831	423	408	..	..	176	170	258	165	177	1
5/9/61	Bongali Gaon	840	138	138	806	422	384	..	..	134	131	193	152	203	5
5/9/62	Khatowal Gaon	883	140	140	727	384	343	..	..	..	..	199	119	196	43
5/9/63	Kumar Gaon	203	56	56	364	207	157	..	..	17	17	136	85	86	..
5/9/64	Rangdoi Khat Gaon	394	38	38	132	71	61	24	25	..	..	20	17	24	1
5/9/65	Titabar Gaon	83	65	65	385	193	192	52	57	..	..	134	123	92	..
5/9/66	Bibijan T. E.	617	420	420	1,737	908	829	242	245	94	81	484	356	419	8
5/9/67	Titabar Town	223	266	266	1,504	928	576	..	..	..	..	552	257	561	1
5/9/68	Letekujan Gaon	400	32	32	140	71	69	..	..	..	..	15	4	36	10
5/9/69	Grant No. 4	39	8	8	34	20	14	..	..	20	14	1	..	8	1
5/9/70	Grant No. 11	25	11	11	83	52	31	..	..	..	.	11	2	14	8
5/9/71	Khorikatia Gaon	383	144	144	815	433	382	..	..	151	148	186	86	190	7
5/9/72	Adhalkatia Gaon	1,022	134	134	873	447	426	..	..	154	155	151	90	166	37
5/9/73	Paninora Gaon	1,090	199	199	986	515	471	..	..	65	59	81	35	285	93
5/9/74	Bandar Chalia Gaon	592	78	78	300	159	141	..	..	6	5	44	22	69	.
5/9/75	Khanjangia Gaon	643	121	121	590	301	289	50	61	..	..	131	56	141	..
5/9/76	Karsoli Gaon	702	126	126	595	312	283	..	..	47	61	109	49	96	11
5/9/77	Kachukhat Gaon	1,403	109	109	735	374	361	..	..	163	170	53	32	166	10
5/9/78	Grant No. 44 (Turung)	1,033	73	73	400	209	191	..	.	112	119	72	54	118	..
5/9/79	Dewgharia Gaon	142	20	20	106	62	44	..	..	..	..	19	10	37	2
5/9/80	Dewgharia Grant	486	110	110	592	303	289	39	40	20	18	140	86	151	12
5/9/81	Dewgharia Lokheraj	303	81	81	522	265	257	..	..	..	..	92	52	117	..
5/9/82	Grant No. 56	423	31	31	123	67	56	..	..	..	..	22	7	33	..
5/9/83	Charaipani Basabari	N.A.	66	66	325	162	163	..	..	..	..	22	7	80	6
5/9/84	Medeluajan	166	102	102	571	295	276	..	..	78	79	77	21	147	7
5/9/85	Phulbari	517	99	99	535	283	252	..	..	.	..	36	13	126	..
5/9/86	Tengajan	838	82	82	969	505	464	..	..	203	205	181	80	231	10
5/9/87	Madhabpur N. C.	250	322	322	1,087	554	533	61	63	113	124	106	49	300	42
5/9/88	Grant No. 188	748	39	39	206	112	94	..	..	50	37	18	2	52	5
5/9/89	Lahing Bebejia	856	202	202	1,092	575	517	99	96	..	.	273	190	253	..
5/9/90	Kachari Gaon	103	63	63	370	191	179	..	..	113	126	78	51	78	..
5/9/91	Charaipani Bongali Gaon	742	152	152	841	429	412	6	5	..	..	133	55	205	..
5/9/92	Dangdhora Grant	425	104	104	634	329	305	2	..	123	110	140	110	117	.
5/9/93	Christian Gaon	483	73	73	406	219	187	.	..	16	25	104	71	100	5
5/9/94	Sologuri	1,238	198	198	1,776	897	879	..	..	208	229	369	213	353	4
5/9/95	Sodial Kachari	1,440	84	84	562	299	263	..	..	129	125	158	90	84	..

PRIMARY CENSUS ABSTRACT

Police Station : TITABAR (5/9)

WORKERS																						
I Cultivators		II Agricultural Labourers		III Livestock, Forestry, Fishing, Hunting and Plantations, Orchards and allied activities		IV Mining and Quarrying		V Manufacturing, Processing, Servicing and Repairs				VI Construction		VII Trade and Commerce		VIII Transport, Storage and Communications		IX Other Services		X Non-Workers		Location Code
								(a) Household Industry		(b) Other than Household Industry												
M	F	M	F	M	F	M	F	M	F	M	F	M	F	M	F	M	F	M	F	M	F	
17	18	19	20	21	22	23	24	25	26	27	28	29	30	31	32	33	34	35	36	37	38	1
229	1	46	..	8	10	..	..	..	..	2	..	..	..	6	..	3	..	13	2	338	566	5/9/46
21	..	3	..	3	..	..	..	..	..	..	..	..	..	..	..	..	..	1	..	42	57	5/9/47
																						5/9/48
70	4	8	..	35	33	..	..	3	..	4	..	..	..	3	..	2	..	14	3	177	276	5/9/49
127	..	5	..	5	4	..	..	2	..	1	..	..	..	3	..	4	..	8	1	210	318	5/9/50
141	..	17	3	6	4	..	..	..	..	1	..	..	..	1	..	1	..	7	..	219	379	5/9/51
173	..	37	..	5	10	..	..	..	..	..	..	..	..	6	..	..	..	4	..	238	430	5/9/52
14	..	32	..	1	..	..	..	..	..	..	..	..	..	1	..	..	..	..	..	43	97	5/9/53
14	..	7	..	..	..	..	..	..	..	..	..	..	..	..	..	2	..	2	..	27	38	5/9/54
13	..	1	..	..	..	..	..	..	..	..	..	..	..	..	..	..	..	4	1	36	44	5/9/55
166	..	1	..	3	..	..	..	1	..	6	..	..	..	..	..	..	..	21	..	213	371	5/9/56
93	..	..	..	4	..	..	..	..	..	..	..	..	..	..	..	..	..	4	..	106	189	5/9/57
198	..	15	1	4	..	..	..	2	..	1	..	..	..	1	..	1	..	17	2	369	536	5/9/58
141	..	2	..	6	..	..	..	4	..	3	..	..	..	4	..	..	..	9	..	165	305	5/9/59
125	..	31	..	..	..	..	..	..	..	..	..	..	..	5	..	..	..	16	1	246	407	5/9/60
149	..	28	1	1	..	..	..	..	1	5	..	..	..	3	..	..	..	17	3	219	379	5/9/61
93	..	17	1	2	..	..	..	..	..	..	..	..	..	1	..	..	..	83	42	188	300	5/9/62
24	..	2	..	1	..	..	..	6	..	..	..	1	..	28	..	..	..	24	..	121	157	5/9/63
11	..	3	..	..	..	..	..	..	..	..	..	..	..	..	..	2	..	8	1	47	60	5/9/64
18	..	2	..	2	..	..	..	3	..	12	..	..	..	11	..	..	..	44	..	101	192	5/9/65
128	..	79	..	8	..	..	..	10	..	18	..	3	..	19	..	12	..	142	8	489	821	5/9/66
10	..	10	..	2	..	..	..	52	..	133	..	1	..	181	1	53	..	119	..	367	575	5/9/67
9	..	6	..	14	9	..	..	..	..	2	..	..	..	..	..	..	..	5	1	35	59	5/9/68
1	..	4	..	1	..	..	..	..	..	..	..	..	..	..	..	1	..	1	1	12	13	5/9/69
..	..	..	..	10	8	..	..	..	..	..	..	..	..	1	..	..	..	3	..	38	23	5/9/70
133	..	32	..	14	7	..	..	..	..	..	..	..	..	6	..	..	..	5	..	243	375	5/9/71
102	10	41	1	14	26	..	..	..	..	..	..	..	..	1	..	1	..	7	..	281	389	5/9/72
177	..	..	..	93	92	..	..	..	..	2	..	..	..	..	..	..	..	13	1	230	378	5/9/73
40	..	2	..	26	..	..	..	1	..	..	..	..	..	..	..	..	..	..	..	90	141	5/9/74
103	..	10	..	5	..	..	..	..	..	1	..	..	..	9	..	..	..	13	..	160	289	5/9/75
64	..	.	..	28	10	..	..	..	..	..	..	..	..	2	..	..	..	2	1	216	272	5/9/76
129	..	21	1	15	9	..	..	..	..	..	..	..	..	..	..	..	..	1	..	208	351	5/9/77
77	..	33	..	3	..	..	..	..	..	..	..	..	..	1	..	..	..	4	..	91	191	5/9/78
23	..	9	.	..	2	..	..	..	..	.	..	..	..	..	..	3	..	2	..	25	42	5/9/79
108	2	13	..	19	10	..	..	..	..	..	..	..	..	3	..	..	..	8	..	152	277	5/9/80
93	..	24	..	..	..	..	..	..	..	..	..	..	..	..	..	..	..	..	..	148	257	5/9/81
13	..	7	..	..	..	..	..	..	..	..	..	..	..	5	..	..	..	8	..	34	56	5/9/82
64	..	16	5	..	1	..	..	..	..	..	..	..	..	..	..	..	..	..	..	82	157	5/9/83
132	2	14	..	..	5	..	..	..	..	..	..	..	..	..	..	..	..	1	..	148	269	5/9/84
119	..	3	..	..	..	..	..	..	..	1	.	..	..	2	..	..	..	1	..	157	252	5/9/85
202	1	15	..	2	9	..	..	..	..	2	..	..	..	5	..	..	..	5	..	274	454	5/9/86
237	1	43	..	13	41	..	..	..	..	.	..	..	..	..	..	3	..	4	..	254	491	5/9/87
50	..	2	..	..	5	..	..	..	..	..	..	..	..	..	..	..	..	..	..	60	89	5/9/88
131	..	78	..	8	..	..	..	6	..	1	..	..	..	5	..	2	..	22	..	322	517	5/9/89
57	.	..	..	..	..	..	..	..	..	4	..	..	..	10	..	1	..	6	..	113	179	5/9/90
100	..	69	..	1	..	..	..	4	..	1	..	..	..	13	..	1	..	16	..	224	412	5/9/91
70	..	14	..	..	..	..	..	3	..	5	..	..	..	6	..	2	..	17	..	212	305	5/9/92
43	2	16	..	..	1	..	..	..	..	7	..	2	..	15	..	3	..	14	2	119	182	5/9/93
291	1	24	..	..	3	..	..	4	..	3	..	7	..	10	..	2	..	12	..	544	875	5/9/94
74	..	8	..	..	..	..	..	..	..	..	..	..	..	..	..	..	..	2	..	215	263	5/9/95

Police Station : TITABAR (5/9)

Location Code	Name of village/ town/ward/ urban enumerators' block	Area of Village in Acres	No. of Occupied Residential Houses	No. of House-holds	Total Population (including institutional & houseless population)			Scheduled Castes		Scheduled Tribes		Literate and Educated Persons		Total Workers (I—IX)	
					P	M	F	M	F	M	F	M	F	M	F
1	2	3	4	5	6	7	8	9	10	11	12	13	14	15	16
5/9/96	Nawpeta Gaon	596	80	80	478	261	217	87	77	..	..	95	20	127	..
5/9/97	Mohimabari Gaon	531	162	162	998	499	499	..	..	28	29	224	137	199	1
5/9/98	Kaupati Gaon	573	18	18	135	68	67	48	43	..	..	29	7	28	..
5/9/99	Tipomia Gaon	856	172	172	1,175	597	578	..	..	377	371	172	73	267	3
5/9/100	Turung Gaon	745	109	109	575	305	270	..	..	..	..	130	80	134	..
5/9/101	Tipomia Habi	87	98	98	591	325	266	14	13	..	..	105	29	140	19
5/9/102	Rajabari Panjan	1,273	261	261	960	493	467		.	45	52	77	31	199	..
5/9/103	Gahori Chowa Gaon	740	145	145	824	456	368	..	..	..	..	221	84	286	..
5/9/104	Rajabari Gaon	636	136	136	614	362	252	..	..	..	..	46	25	225	.
5/9/105	Sonowal Kachari	443	94	94	612	320	292	6	8	..	..	159	85	141	2
5/9/106	Rajabahar	652	63	63	505	257	248	..	..	105	94	119	62	83	..
5/9/107	Kawri Chuk	1,001	62	62	487	230	257	..	..	86	81	112	75	97	..
5/9/108	Bocha Gaon	1,027	170	170	1,191	601	590	..	..	138	140	307	135	288	2
5/9/109	Bamun Gaon	468	57	57	364	183	181	..	..	47	39	88	47	90	..
5/9/110	Ekorani	731	175	175	1,097	554	543	33	34	138	118	232	129	244	1
5/9/111	Abhoipuria Gaon	160	27	27	195	101	94	..	..	..	..	52	23	46	2
5/9/112	Toirakuri Gaon	254	60	60	423	202	221	..	..	81	73	96	49	84	..
5/9/113	Kechabebejia Gaon	168	30	30	185	99	86	..	.	..	.	51	29	45	..
5/9/114	Chereli Gohain Gaon	465	72	72	417	223	194	..	..	.	.	103	60	125	..
5/9/115	Shildubi Gaon	961	161	161	896	491	405	43	33	..	..	160	51	245	100
5/9/116	Gorjan Gaon	565	124	124	690	374	316	..	..	150	146	194	134	183	.
5/9/117	Charali Gaon	437	148	148	856	461	395	..	..	180	165	110	55	185	..
5/9/118	Kherema Kachari	464	155	155	753	450	303	..	..	183	152	252	103	227	10
5/9/119	Moran Gaon	326	46	46	334	164	170	..	..	..	..	70	41	65	..
5/9/120	Nangal Gaon	407	74	74	543	279	264	..	..	..	..	110	66	109	..
5/9/121	Orongial Gaon	918	153	153	1,000	509	491	..	..	124	120	240	180	204	..
5/9/122	Borholla Gaon	424	97	97	685	365	320	39	24	45	43	111	47	150	..
5/9/123	Bojalkota Gaon	573	74	74	494	257	237	..	..	182	167	22	11	119	..
5/9/124	Raidangjuri Gaon	488	63	63	398	215	183	4	1	28	21	107	70	89	24
5/9/125	MatikhulaGaon	584	89	89	548	282	266	..	..	27	33	118	53	125	2
5/9/126	Miri Gaon	947	199	199	1,228	642	586	3	..	202	168	160	67	294	1
5/9/127	Nagabat Gaon	712	340	340	975	534	441	..	..	84	86	83	26	246	6
5/9/128	Sukanjan Gaon	1,087	173	173	1,109	563	546	..	.	..	..	241	77	252	..
5/9/129	Tarani Gaon	554	79	79	560	294	266	..	..	44	40	73	40	122	..
5/9/130	Lalung Gaon	675	121	121	701	354	347	..	..	2	2	159	95	185	.
5/9/131	Gohain Gaon	780	114	114	732	369	363	.	..	.	..	216	169	140	.
5/9/132	Gotonga T. E.	780	681	681	3,300	1,693	1,607	165	155	..	..	216	56	461	215
5/9/133	Kamarbandha T. E.	1,145	225	225	1,764	892	872	243	221	..	..	111	27	287	179
5/9/134	Thangalbari T. E.	839	156	156	779	431	348	..	..	..	..	52	2	135	97
5/9/135	Bamunibari T. E.	187	54	54	256	137	119	..	..	..	..	16	4	41	31
5/9/136	Kakadonga T. E.	360	59	59	268	147	121	..	.	8	5	28	10	58	24
5/9/137	Rangajan T.E.	66	2	2	8	7	1	..	..	..	.	3	1	3	.
5/9/138	Panbari T. E.	995	138	138	627	322	305	73	56	..	.	47	14	150	100
5/9/139	Chetiabari T. E.	13	2	2	11	4	7	..	..	.	..	2	2	2	..
5/9/140	Baruajan T. E.	40	22	22	112	61	51	..	..	..	..	18	9	29	18
5/9/141	Chungi T. E.	N.A.	240	240	1,164	593	571	..	..	..	..	98	30	255	182
5/9/142	Kuhum T. E.	N.A.	191	191	907	467	440	..	..	..	..	26	18	163	128
5/9/143	Dafalating T. E.	N.A.	81	81	396	204	192	6	9	..	.	20	10	61	45
5/9/144	Mezenga T. E.	N.A.	167	167	695	373	322	27	22		..	136	41	118	78
5/9/145	Bokaholla T. E.	N.A.	370	370	1,622	842	780	8	9	..	..	52	24	381	270

PRIMARY CENSUS ABSTRACT

Police Station : TITABAR (5/9)

WORKERS																						
I Cultivators		II Agricultural Labourers		III Livestock, Forestry, Fishing, Hunting and Plantations, Orchards and allied activities		IV Mining and Quarrying		V Manufacturing, Processing, Servicing and Repairs				VI Construction		VII Trade and Commerce		VIII Transport, Storage and Communications		IX Other Services		X Non-Workers		Location Code
								(a) Household Industry		(b) Other than Household Industry												
M	F	M	F	M	F	M	F	M	F	M	F	M	F	M	F	M	F	M	F	M	F	
17	18	19	20	21	22	23	24	25	26	27	28	29	30	31	32	33	34	35	36	37	38	1
81	..	42	..	.	..	..	..	..	..	..	.	..	..	1	.	..	..	3	..	134	217	5/9/96
185	.	7	..	..	.	..	..	..	.	.	..	.	..	2	.	..	.	5	1	300	498	5/9/97
28	..	..	.	.	.	.	.	..	.	..	..	..	.	.	..	.	..		..	40	67	5/9/98
206	1	35	..	.	..	.	..	.	..	6	..	..	..	12	.	2	.	6	2	330	575	5/9/99
96	.	21	..	.	..		.	..	.	..	..	..	.	5	..	1	..	11	..	171	270	5/9/100
89	..	33	.	10	19	.	..	4	..	..	..	..	..	3	..	..	..	1	..	185	247	5/9/101
125	.	68	..	2	..	..	..	..	..	1	..	1	..	.	..	.	.	2	.	294	467	5/9/102
195	..	56	..	..	..	.	.	.	.	..	..	..	..	2	.	..	.	33	..	170	368	5/9/103
159	..	24	.	..	.	..	..	4	..	2	..	.	..	22	..	.	.	14	..	137	252	5/9/104
109	1	7	..		..	..	..	1	1	..	..	.	.	10	.	1	..	13	..	179	290	5/9/105
72	.	5	..	..	.	..	.	..	..	.	..	..	..	4	.		..	2	.	174	248	5/9/106
87	.	4	..	.	..	..	.	..	..	..	..	.	.	1	.	1	..	4	..	133	257	5/9/107
255	.	13	..	.	.	..	..	..	..	..	.	..	..	8	..	1	..	11	2	313	588	5/9/108
81	..	6	.	..	.	..	..		.		..	1	..			1	..	1	..	93	181	5/9/109
231		2	.	.	..	.	..	.	..	.	..	.	..	2	.	2	..	7	1	310	542	5/9/110
44	.	.	.	..	.	..	.	..	2	..	..	..	..	..	.	..	..	2	.	55	92	5/9/111
82	..	2	..	..	..	..	.	.	..	.	..	.	.	.	.	.	.	..		118	221	5/9/112
39	..	5	.	.	.	..	..	..	..	.	..	.	..	..	..	..	..	1	..	54	86	5/9/113
87	..	34	..	.	..	.	..	..	..	..	..	.	..	..	..	..	..	4	..	98	194	5/9/114
155	.	37	..	30	99	..	..	1	..	2	.	..	.	4	..	1	..	15	1	246	305	5/9/115
156	.	4	.	6	..	..	.	..	..	4	..	..	..	4	..	1	..	8	..	191	316	5/9/116
103	..	82	..		.	.	..	..	..	.	..	..	..	..	..	.	..	.	..	276	395	5/9/117
90	.	..	..	11	7	..	..	8	.	20	.	..	..	62	..	2	..	34	3	223	293	5/9/118
65	..	..	..	..	..	..	.	..	..	..	..	..	..	..	..	.	..	..	.	99	170	5/9/119
101	.	4	..	..	..	..	..	..	.	.	..	..	..	2	.	..	..	2	..	170	264	5/9/120
103	..	32	..	1	.	..	..	.	..	26	..	..	..	10	..	5	..	27	..	305	491	5/9/121
124	..	18	..	.	..	.	.	.	..	.	..	..	..	6	..	.	..	2	..	215	320	5/9/122
114	.	2	..	.	..	..	..	..	.	..	..	..	..	3	..		..	.	.	138	237	5/9/123
61	18	16	2	..	..	..	..	.	..	5	..	..	.	2	..	..	..	5	4	126	159	5/9/124
110	..	6	2	.	.	..	.	..	.	1	..	..	..	4	.	..	..	4	..	157	264	5/9/125
236	..	22	1	1	..	..	..	..	..	6	..	.	.	7	.	3	..	19	.	348	585	5/9/126
115	2	76	4	..	.	..	..	..	..	1	.	2	..	29	..	4	..	19	..	288	435	5/9/127
174	.	46	..	..	..	..	..	2	..	5	..	1	..	10	..	4	..	10	..	311	546	5/9/128
105	..	15	..	..	..	..	..	..	..	..	..	..	..	1	..	..	..	1	..	172	266	5/9/129
112	..	54	..	1	..	..	..	..	.	..	..	1	.	4	.	..	..	13	..	169	347	5/9/130
107	..	11	..	.	.	..	..	..	..	3	..		..	7	..	2	..	10	..	229	363	5/9/131
1	..	23	..	395	215	..	..	.	..	3	..	.	..	18	..	11	..	10	..	1,232	1,392	5/9/132
..	..	62	..	203	177	..	..	..	..	6	.	..	.	4	..	..	..	12	2	605	693	5/9/133
.	..	15	.	101	97		..	..	.	..	..	..	.	10	.	.	..	9	.	296	251	5/9/134
..	..	..	.	39	31	.	.	..	.		..	.	..	2	.	..	.	..	.	96	88	5/9/135
..	..	..	.	58	24	..	..		..	..	..	..	..	.	..	.	..	.	..	89	97	5/9/136
	..	..	.	3	..	.	..	..	.	..	.	..	.	..	..	..	.	.	.	4	1	5/9/137
.	..	7	..	141	100	.	..	..	..	..	..	..	..	..	..	..	..	2	..	172	205	5/9/138
1	.	..	..	.	..	..	..	..	..	.	..	.	..	..	..	1	..	.	..	2	7	5/9/139
.	..	.	.	23	18	..	..	..	..	1	..	.	..	.	..	.	.	5	.	32	33	5/9/140
16	3	61	3	172	175	..	..	..	..	..	.	..	.	4	..	.	.	2	1	338	389	5/9/141
	..	.	..	159	127	.	..	..	.	..	..	..	..	2	.	..	..	2	1	304	312	5/9/142
.	..	.	..	57	45	..	..	..	..	.	..	.	..	3	..	.	..	1	..	143	147	5/9/143
17	3	.	.	95	75	..	.	..	..	..	..	..	..	4	..	..	..	2	..	255	244	5/9/144
11	.	43	.	305	270	..	..	1	..	..	.	..	.	1	..	..	.	20	..	461	510	5/9/145

Police Station : TITABAR (5/9)

Location Code	Name of village/ town/ward/ urban enumerators' block	Area of Village in Acres	No. of Occupied Residential Houses	No. of Households	Total Population (including institutional & houseless population)			Scheduled Castes		Scheduled Tribes		Literate and Educated Persons		Total Workers (I—IX)	
					P	M	F	M	F	M	F	M	F	M	F
1	2	3	4	5	6	7	8	9	10	11	12	13	14	15	16
5/9/146	Dholi T. E.	N.A.	300	300	1,367	717	650	..	..	..	..	63	34	237	177
5/9/147	Rongajan T. E.	N.A.	300	300	1,383	727	656	9	4	..	..	93	14	269	239
5/9/148	Barsaikata T. E.	N.A.	100	100	381	202	179	..	.	..	..	40	12	104	80
5/9/149	Kharikotia T. E.	N.A.	20	20	108	65	43	..	..	..	..	9	..	15	13
5/9/150	Kasojan T. E.	298	110	110	536	269	267	..	..	.	..	19	11	126	80
5/9/151	Letekujan T. E.	636	235	235	948	486	462	..	..	..	..	181	45	253	186
5/9/152	Chamguri T. E.	268	79	79	387	200	187	..	..	..	..	55	3	90	72
5/9/153	Rongdoi T. E.	N.A.	17	17	91	52	39	..	..	..	..	11	2	20	14
5/9/154	Bijulijan T. E.	300	209	209	877	474	403	..	..	..	..	120	65	211	176
5/9/155	Gobindapur T. E.	1,000	26	26	127	71	56	..	..	..	..	18	10	31	22
5/9/156	Kuhiarbari T. E.	82	51	51	147	83	64	..	.	22	30	27	20	30	6
5/9/157	Syedbari T. E.	268	65	65	288	152	136	..	..	..	..	10	6	91	59
5/9/158	Birinajan T.E.	55	36	36	195	111	84	7	6	..	..	25	15	68	24
5/9/159	Hirajan T. E.	52	14	14	85	53	32	..	..	6	4	6	4	19	19
5/9/160	Dafalating .T E.	N.A.	352	352	1,757	976	781	..	..	7	4	291	102	379	228
5/9/161	Borholla T. E.	1,219	508	508	1,787	977	810	10	13	4	3	161	36	458	237
5/9/162	Gorjan .T E.	153	62	62	253	158	95	..	..	..	..	33	1	98	46
5/9/163	Kalapani T. E.	360	122	122	638	328	310	..	..	2	1	69	35	182	105
5/9/164	Rajabari T. E.	510	83	83	372	198	174	2	2	..		22	7	99	67
5/9/165	Tipomia T. E.	250	71	71	291	170	121	..	..	..	..	23	7	71	33
5/9/166	Madhabpur T. E.	N.A.	126	126	530	287	243	..	..	..	..	38	23	102	54
5/9/167	Bosabari T. E.	702	163	163	672	353	319	..	..	..	..	24	8	180	147
5/9/168	Charaipani T. E.	N.A.	314	314	1,578	803	775	5	8	.	..	84	29	382	284
5/9/169	Hatipara T. E.	600	324	324	931	496	435	..	..	..	..	72	10	213	149
5/9/170	Bandarchalia T. E.	942	392	392	1,804	917	887	..	..	..	..	118	67	439	350
5/9/171	Swarnapur T. E.	407	115	115	409	241	168	..	..	..	..	20	4	114	34
5/9/172	Hingirijan T. E.	679	80	80	350	182	168	..	..	..	..	7	..	56	46
5/9/173	Gohainjan T. E.	526	18	18	175	98	77	..	..	..	..	16	..	25	22
5/9/174	Annapurna F. V.	47	104	104	663	358	305	7	5	9	4	42	11	167	1
5/9/175	Kakadonga Half a mile Belt.	1,690	481	481	1,355	772	583	47	47	198	190	142	56	444	..
5/9/176	Kakadonga F. V.	1,790	431	431	2,685	1,371	1,314	100	97	547	526	467	252	654	1

PRIMARY CENSUS ABSTRACT

Police Station : TITABAR (5/9)

WORKERS																						
I Cultivators		II Agricultural Labourers		III Livestock, Forestry, Fishing, Hunting and Plantations, Orchards and allied activitiess		IV Mining and Quarrying		V Manufacturing, Processing, Servicing and Repairs				VI Construction		VII Trade and Commerce		VIII Transport, Storage and Communications		IX Other Services		X Non-Workers		Location Code
								(a) Household Industry		(b) Other than Household Industry												
M	F	M	F	M	F	M	F	M	F	M	F	M	F	M	F	M	F	M	F	M	F	
17	18	19	20	21	22	23	24	25	26	27	28	29	30	31	32	33	34	35	36	37	38	1
..	..	7	..	219	177	..	..	..	..	..	..	..	..	1	..	5	..	5	..	480	473	5/9/146
6	..	15	..	241	239	..	..	..	..	2	..	..	..	4	..	..	..	1	..	458	417	5/9/147
..	..	..	..	100	77	..	..	..	..	..	..	..	..	1	..	..	..	3	3	98	99	5/9/148
..	.	..	..	10	13	..	..	.	..	..	..	..	..	..	..	2	..	3	..	50	30	5/9/149
..	..	2	..	121	80	.	..	..	..	..	..	..	..	1	..	2	..	..	..	143	187	5/9/150
2	..	..	..	240	186	..	..	..	..	..	..	..	..	3	..	1	..	7	..	233	276	5/9/151
..	..	..	..	88	72	..	..	..	..	1	..	..	..	1	..	..	..	..	..	110	115	5/9/152
.	..	..	..	20	14	..	.	..	..	..	..	..	..	..	..	..	..	..	..	32	25	5/9/153
..	..	8	..	202	176	..	..	..	..	..	..	..	..	..	..	..	..	1	..	263	227	5/9/154
1	..	..	..	30	22	..	..	..	..	..	..	..	..	..	..	..	..	..	..	40	34	5/9/155
7	3	21	1	..	..	..	..	.	..	.	..	..	..	..	..	..	..	2	2	53	58	5/9/156
9	..	.	..	77	59	..	..	..	..	..	..	..	..	4	..	..	..	1	..	61	77	5/9/157
10	..	41	..	9	24	..	.	..	..	2	..	..	..	1	..	..	.	5	..	43	60	5/9/158
1	..	..	..	18	19	..	..	.	..	..	..	..	..	..	..	..	..	..	.	34	13	5/9/159
30	..	26	..	278	216	..	..	1	..	11	..	19	11	6	1	..	..	8	..	597	553	5/9/160
40	..	63	..	234	232	..	..	1	..	5	..	2	..	28	..	6	..	79	5	519	573	5/9/161
.	.	..	..	98	46	..	..	..	..	..	..	..	.	.	..	..	..	..	..	60	49	5/9/162
54	2	32	.	80	103	..	..	2	..	4	..	..	..	8	..	..	..	2	..	146	205	5/9/163
7	.	..	..	82	64	..	..	1	..	..	..	..	..	2	..	1	..	6	3	99	107	5/9/164
5	..	8	..	58	33	..	..	.	..	..	..	..	..	..	..	..	..	..	..	99	88	5/9/165
8	..	..	..	94	54	..	..	..	..	..	..	..	..	..	..	..	..	..	..	185	189	5/9/166
1	.	1	..	176	146	..	..	..	..	..	..	..	..	1	..	..	..	1	1	173	172	5/9/167
27	..	17	..	337	284	..	..	..	..	..	..	..	..	1	..	..	..	..	..	421	491	5/9/168
11	..	5	5	194	144	..	..	..	..	..	..	..	..	2	..	..	..	1	..	286	.	5/9/169
8	2	..	..	419	338	..	..	..	..	1	..	..	..	8	..	..	.	3	10	478	537	5/9/170
63	..	1	..	47	34	..	..	..	..	..	..	..	..	3	..	..	..	..	..	127	138	5/9/171
.	..	..	..	55	46	..	..	..	..	..	..	..	..	1	..	..	..	..	..	126	122	5/9/172
1	..	..	..	24	22	..	..	..	..	..	..	..	..	..	..	..	..	..	..	73	55	5/9/173
149	1	10	..	..	..	..	..	..	..	1	..	..	..	7	..	..	..	..	..	191	304	5/9/174
437	..	7	..	.	..	..	..	..	..	..	..	..	..	..	..	..	..	.	..	328	583	5/9/175
598	..	29	..	..	..	..	..	..	..	..	..	..	..	1	..	..	..	26	1	717	1,313	5/9/176

Police Station . AMGURI (5/10)

Location Code	Name of Village, town/ward/ urban enumerators' block	Area of Village in Acres	No. of Occupied Residential Houses	No. of Households	Total Population (including institutional & houseless population)			Scheduled Castes		Scheduled Tribes		Literate and Educated Persons		Total Workers (I -IX)	
					P	M	F	M	F	M	F	M	F	M	F
1	2	3	4	5	6	7	8	9	10	11	12	13	14	15	16
	Total	354·8 (Km²)	16,278	16,288	94,945	49,286	45,659	1,922	1,779	678	646	26,111	16,179	21,361	3,233
	AMGURI P. S. Rural	352·2 (Km²)	15,718	15,728	92,449	47,772	44,677	1,890	1,760	676	644	25,119	15,670	20,503	3,213
	Urban	2·6 (Km²)	560	560	2,496	1,514	982	32	19	2	2	992	509	858	20
5/10/1	Gual Gayen Gaon	538	279	279	1,679	867	812	285	266	37	35	445	238	451	7
5/10/2	Bharalua Gaon	420	156	156	1,054	583	471	..	..	1	..	399	195	306	2
5/10/3	Janmiri Gaon	595	124	124	730	377	353	11	9	344	326	171	53	156	3
5/10/4	Rupahijan Gaon	327	11	11	67	43	24	25	23	..	..	21	5	23	1
5/10/5	Rupahi Mukh Kumar	273	95	95	474	233	241	3	3	.	..	134	63	114	2
5/10/6	Rupahi Mukh Miri II	395	101	101	504	258	246	..	.	..		182	58	117	1
5/10/7	Rupahi Mukh Miri I	313	19	19	115	58	57	..	..	58	57	25	4	21	..
5/10/8	Chintamani Garh II	358	90	90	453	252	201	.	..	51	44	141	48	91	..
5/10/9	Chintamanigarh I	501	127	127	633	337	296	.	..	..	..	152	47	102	..
5/10/10	Motiari P. G. R.	1,837	3	3	15	15	.	.	..	.	..	9	..	15	.
5/10/11	Tipamia Gaon	381	80	80	448	218	230	..	..	..		112	77	100	5
5/10/12	Charai Duba	347	2	2	9	1	8	..	..	..	..	.	..	1	..
5/10/13	Telia Donga	1,146	39	39	176	110	66	29	9	3	3	73	20	75	..
5/10/14	Na-Katani-kalu Gaon	272	70	71	458	240	218	1	..	3	3	161	94	111	2
5/10/15	Dhonekhowa Gaon	374	80	81	559	303	256	..	..	..	..	223	142	144	.
5/10/16	Khara Dhara	431	118	118	837	414	423	.	..	..	..	264	204	187	2
5/10/17	Moglow Pukhuri	964	42	42	277	139	138	..	..	122	124	75	38	53	
5/10/18	Napamua-Bokajan	608	81	81	550	294	256	..	..	..	..	196	116	86	2
5/10/19	Mout-Gharphalia No. I	480	156	156	1,123	557	566	1	..	..	..	320	208	221	5
5/10/20	Mout-Gharphalia No.2	282	26	26	164	90	74	.	..	..	..	55	25	35	1
5/10/21	Khalagrazing No. I	453	7	7	50	27	23	..	..	..	..	16	8	9	.
5/10/22	Decial Gaon	645	275	275	1,375	717	658	..	..	..	..	428	300	376	9
5/10/23	Namdangia Bengali Gaon	594	320	320	1,597	840	757	141	142	..	..	554	279	460	3
5/10/24	Mitong-Nakatani	1,093	53	53	327	170	157	1	2	..	..	88	63	78	1
5/10/25	Khalagrazing No.2	975	39	39	194	104	90	.	..	..	..	51	21	54	..
5/10/26	Khalagrazing No. 3	846	82	82	448	239	209	..	..	..	..	136	92	89	3
5/10/27	Dighalijan Gaon	1,072	18	18	99	50	49	..	..	..	..	33	16	16	..
5/10/28	Bhitarual-Nara Gaon	449	135	135	933	480	453	20	20	..	..	272	170	198	3
5/10/29	Maj-Nara Gaon	534	180	180	1,245	662	583	..	..	..	..	395	186	259	6
5/10/30	Nara-Kowar Bailung	685	74	74	467	239	228	36	36	..	.	135	80	117	1
5/10/31	Hatighuli-Gaon	627	172	172	1,131	594	537	..	..	..	..	395	222	250	14
5/10/32	Patuachala Gaon	587	34	34	181	98	83	23	17	..	..	48	30	35	.
5/10/33	Jarabari Pam	1,067	4	4	20	13	7	..	..	..	..	10	5	3	..
5/10/34	Kharkharijan	466	No Population												
5/10/35	Bamun-Maran Gaon	898	290	290	1,793	956	837	33	30	3	1	724	484	465	16
5/10/36	Dibrual-Chawdang Gaon	278	89	89	537	266	271	85	83	..	..	98	84	90	4
5/10/37	Phukan Fadia Gaon	1,007	239	239	1,435	759	676	209	218	3	..	480	340	323	77
5/10/38	Singi Bill	462	129	129	773	403	370	..	..	..	..	255	183	168	2
5/10/39	Gohain Kur	644	110	110	664	341	323	110	118	..	..	225	146	118	66
5/10/40	Baga Gohain	N.A.	No Population												

PRIMARY CENSUS ABSTRACT

Police Station : AMGURI (5/10)

WORKERS																						
I Cultivators		II Agricultural Labourers		III Livestock, Forestry, Fishing, Hunting and Plantations, Orchards and allied activities		IV Mining and Quarrying		V Manufacturing, Processing, Servicing and Repairs (a) Household Industry		V (b) Other than Household Industry		VI Construction		VII Trade and Commerce		VIII Transport, Storage and Communications		IX Other Services		X Non-Workers		Location Code
M	F	M	F	M	F	M	F	M	F	M	F	M	F	M	F	M	F	M	F	M	F	
17	18	19	20	21	22	23	24	25	26	27	28	29	30	31	32	33	34	35	36	37	38	1
12,998	433	1,324	155	2,767	2,328	98	.	202	31	293	17	96	.	835	7	401	2	2,347	260	27,925	42,426	
12,929	432	1,321	155	2,755	2,328	98	.	118	31	238	17	68	..	504	5	303	2	2,169	243	27,269	41,464	
69	1	3	..	12	.	.	.	84	.	55	.	28	.	331	2	98	.	178	17	656	962	
424	.	11	..	..	..	.	.	..	..	.	..	1	..	.	..	..	..	15	7	416	805	5/10/1
202	..	24	..	..	..	3	..	..	..	1	..	..	..	..	.	2	..	74	2	277	469	5/10/2
139	2	..	..	..	.	1	..	1	..	.	..	7	.	1	.	..	..	7	1	221	350	5/10/3
23	..	..	.	.	.	..	..	..	.	..	..	..	..	..	..	.	..	.	1	20	23	5/10/4
100	..	4	..	1	..	..	..		..	..		2	..	1	..		.	6	2	119	239	5/10/5
106	..	3	..	.	..	.	.	..	..	..	..	..	..	2	..	1	..	5	1	141	245	5/10/6
21	.	..	..	..	..	..	.	.	..	..	..	..	..	..	..	..	..	..	..	37	57	5/10/7
88	..	1	..	..	.	..	..	..	..	1	..	..	..	1	..	..	..	..	..	161	201	5/10/8
87	..	6	..	..	.	..	..	..		..	..	3	..	4	..	..	..	2	..	235	296	5/10/9
.	..	.	.	14	..		..			..	..	1	..	..	..		..	.	..	..	.	5/10/10
83	5	..	..	6	..	..	..	.	..	..	.	2	..	1	..	..	..	8	..	118	225	5/10/11
1	..	..	..	..	..	..	.	..	..		..		.	..	.	..	..	..	..	..	8	5/10/12
68	..	2	..	..	..	1	.	..	..	.	..	1	..	2	..	..	..	1	..	35	66	5/10/13
86	.	9	..	..	.	..	..	..	.	..	..	1	..	.	..	..	.	15	2	129	216	5/10/14
90		20	..	.	..	5	..	..	..	..	.	6	.	.	..		..	23	.	159	256	5/10/15
149	..	10	..	.	..	1	..	5	..	..	..	1	..	.	..	1	..	20	2	227	421	5/10/16
48	..	5	.	.	..	..	..	..	.	.	..	..	..	..	.	..	..	..	.	86	138	5/10/17
77	2	8	..	..	..	..		..	..	.	..	.	..	1	.	..	..	.	..	208	254	5/10/18
193	1	..	..	..	.	2	..	..	.	.	..	1	..	5	..	..	..	20	4	336	561	5/10/19
28	1	..	..	..	.	..	..	..	..	..	..	..	..	.	..	1	..	6	..	55	73	5/10/20
9	.	.	..		..	.	..	.	..	.	..	..	..	.	..		..	..	..	18	23	5/10/21
316	1	24	..	.	..	2	..	..	..	2	.	1	..	..	.	1	1	30	7	341	649	5/10/22
305	.	30	.		.	6	.	1	..	7	..	5	..	9	.	1	..	96	3	380	754	5/10/23
60	..	3	..	..	..	1	..	3	..	2	..	1	..	..	..	1	.	7	1	92	156	5/10/24
53	.	..	..	..	..	..	.	..	..	..	..	..	..	.	..	.	..	1	.	50	90	5/10/25
84	2	.	..		..	.	..		..	..		..	..	1	..	.	..	4	1	150	206	5/10/26
15	..	.	..	.	..	.	..	..	..	.	..	..	.	..	..	1	..	.	..	34	49	5/10/27
181	..	..	..	.	..	1	..	.	.	1	..	.	..	1	..	2	1	12	2	282	450	5/10/28
219	2	4	..	..	..	..	..	..	.	6	..	..	..	5	..	10		15	4	403	577	5/10/29
110	1	3	..		..	..		1	..	.		.	..	2	..	.	..	1		122	227	5/10/30
184	.	25	11	..	.	3	..	1	..	..	..	..	..	3	..	3	..	31	3	344	523	5/10/31
34	.	..	.	..	..	.	..		..	.	..	.	..	..	..	..	..	1	..	63	83	5/10/32
2	.	.	..	.	.	..		1	.	.	..	.	..		..		..	..	.	10	7	5/10/33
																						5/10/34
298	1	12	.		..	.	.	3	9	8	..	2		14	.	8	..	120	6	491	821	5/10/35
60	..	3	..	..	.		.	2	..	1	..	2	.	2	.	2	..	18	4	176	267	5/10/36
144	58	18	2	.		16	..	19	..	4	..	10	..	33	1	8	..	71	16	436	599	5/10/37
114	1	28	..	2	.	3		..	..	3	..	1	..	5	..	..	..	12	1	235	368	5/10/38
94	66	2	..		..	4	.	.	..	.	..	2	..	5	..	1	..	10	..	223	257	5/10/39
																						5/10/40

Police Station : AMGURI (5/10)

Location Code	Name of village/ town/ward/ urban enumerators' block	Area of Village in Acres	No. of Occupied Residential Houses	No. of Households	Total Population (including institutional & houseless population)			Scheduled Castes		Scheduled Tribes		Literate and Educated Persons		Total Workers (I- -IX)	
					P	M	F	M	F	M	F	M	F	M	F
1	2	3	4	5	6	7	8	9	10	11	12	13	14	15	16
5/10/41	Kakaty Gaon	817	198	198	1,195	590	605	..	..	..	..	429	366	258	12
5/10/42	Baruati	523	220	220	1,336	660	676	..	.	..	..	452	339	267	16
5/10/43	Chaliha-Kakaty Gaon	350	93	93	558	284	274	..	..	..	..	218	147	115	5
5/10/44	Gozpuria Kakati Gaon	460	120	122	722	364	358	..	..	..	..	264	220	153	11
5/10/45	Baga Gohain Gaon	971	132	132	795	388	407	..	..	..	.	282	240	165	5
5/10/45(A)	Gohain Gaon	555	55	55	373	190	183	..	..	..	..	143	99	86	.
5/10/46	Namtial Gaon	395	42	42	293	159	134		.	..	.	107	65	78	1
5/10/47	Telial Gaon	699	84	84	593	303	290	.	.	..	..	210	144	141	2
5/10/48	Tepor Gaon	1,122	326	327	1,940	1,015	925	34	37	..	..	669	424	484	2
5/10/49	Jaradhara	507	152	152	951	442	509	..	..	..	..	296	228	176	6
5/10/50	Charingia	701	120	120	724	349	375	..	..	..	..	219	181	154	2
5/10/51	Dulia Purani Malia Gaon	667	113	113	651	327	324	..	.	..	..	242	162	150	1
5/10/52	Khatual Gaon	416	226	226	1,314	672	642	..	..	..	..	409	254	277	3
5/10/53	Balamia Chawdang Gaon	681	163	163	973	505	468	..		..	..	330	246	197	5
5/10/54	Lefera Chawdang Gaon	389	103	103	592	310	282	..	..	..	..	214	165	147	2
5/10/55	Dhekial-Chawdang	602	93	93	587	290	297	..	..	..	.	223	171	105	4
5/10/56	Ratan Puria	889	195	195	1,164	582	582	..	..	..		276	271	232	8
5/10/57	Abhoy Puria	655	90	90	527	266	261	..	..	..	.	156	106	106	1
5/10/58	Mora Pukhuri	871	214	214	1,289	672	617	..	..	..	..	316	214	298	11
5/10/59	Mautania	825	123	123	745	381	364	..	..	..	..	238	173	168	6
5/10/60	Jahania	702	159	159	986	474	512	112	103	..	..	268	164	201	3
5/10/61	Chaudang Gaon (Gadhuli Bazar)	505	90	90	537	271	266	..	..	..	.	139	84	120	1
5/10/62	Sonowal Gaon	840	190	190	1,126	562	564	..	..	..	..	395	299	229	5
5/10/63	Deodhai Gaon	723	213	213	1,304	658	646	..	..	..	..	354	239	267	7
5/10/64	Hatimuria Gharfalia Gaon	1,197	260	260	1,569	804	765	24	24	..	..	561	332	372	7
5/10/65	Uttar Gharfalia	287	64	64	379	211	168	..	..	..	..	160	73	99	4
5/10/66	Gharfalia Japihazia	543	117	117	704	358	346	..	..	.	..	179	112	152	..
5/10/67	Khanikar Gaon	374	110	110	645	317	328	.	..	.	.	206	145	133	.
5/10/68	Bhuyan Gaon	494	123	123	738	360	378	..	.	..	.	218	123	155	3
5/10/69	Bhuyanhat Nowbaisa Gaon	287	103	103	606	310	296	31	26	..	..	232	156	138	23
5/10/70	Raidongia Gaon	119	31	31	189	98	91	.	..	..	..	67	57	47	5
5/10/71	Abhoypuria Gaon	155	104	104	625	344	281	122	113	..	..	202	118	140	4
5/10/72	Changmai Kowar	576	78	78	469	233	236	..	..	..	..	153	103	103	1
5/10/73	Lalim Chiga Chapari	574	40	40	227	115	112	..	..	..	..	68	41	45	37
5/10/74	Abhoy Purianara.	344	80	80	518	273	245	..	..	..	..	171	86	107	100
5/10/75	Barua Pukhuri Chuk	545	106	106	632	342	290	9	6	.	..	97	46	148	36
5/10/76	Dulia Charal Gaon	772	166	166	962	503	459	45	35	..	..	141	70	191	80
5/10/77	Barbam Grant	1,534	578	578	3,483	1,820	1,663	32	23	4	3	397	137	748	497
5/10/78	Miri Chutia	345	81	81	521	275	246	..	.	..	..	137	73	115	..
5/10/79	Haluadang Grant	1,138	541	541	2,908	1,511	1,397	10	2	2	3	153	45	635	488
5/10/80	Baghjan Grant	1,101	232	232	1,108	587	521	.	..	.	..	72	19	219	180
5/10/81	Barua Pukhuri Baghjan	756	89	89	488	267	221	1	..	..	..	51	32	115	21
5/10/82	Jaradhara Gaon	381	55	55	315	171	144	..	.	..	.	75	43	69	1
5/10/83	Ladoigorh Grant	226	84	84	381	190	191	..	.	..	.	26	20	79	33
5/10/84	Haluating Grant	1,011	354	354	1,748	928	820	..	..	..	.	132	36	406	273
5/10/85	Amguri Grant	774	55	55	231	120	111	3	3	..	..	45	23	59	25
5/10/86	Chira Khuada	505	106	106	549	288	261	.	.	..	..	201	144	147	106
5/10/87	Bharalua	628	152	152	932	480	452	..	..	..	..	331	237	175	2
5/10/88	Ghara Chua Kamar	548	151	151	891	447	444	..	.	..	.	245	149	185	.
5/10/89	Namtial	472	92	92	628	320	308	..	..	..	..	120	103	96	5
5/10/90	Loonpuria	433	59	59	389	194	195	..	..	.	..	145	111	71	8

PRIMARY CENSUS ABSTRACT

Police Station : AMGURI (5/10)

WORKERS																						
I Cultivators		II Agricultural Labourers		III Livestock, Forestry, Fishing, Hunting and Plantations, Orchards and allied activities		IV Mining and Quarrying		V Manufacturing, Processing, Servicing and Repairs				VI Construction		VII Trade and Commerce		VIII Transport, Storage and Communications		IX Other Services		X Non-Workers		Location Code
								(a) Household Industry		(b) Other than Household Industry												
M	F	M	F	M	F	M	F	M	F	M	F	M	F	M	F	M	F	M	F	M	F	
17	18	19	20	21	22	23	24	25	26	27	28	29	30	31	32	33	34	35	36	37	38	1
164	1	36	1	..	..	9	..	5	.	..	..	..	..	5	..	4	..	35	10	332	593	5/10/41
225	6	17	2	..	.	3	..	..	..	..	..	.	..	1	..	2	..	19	8	393	660	5/10/42
87	4	4	..	1	..	3	..	1	1	2	.	1	..	4	..	..	..	12	..	169	269	5/10/43
90	..	16	..	..	..	2	.	2	..	4	..	2	.	4	..	5	..	28	11	211	347	5/10/44
111	4	20	..	3	..	..	..	1	..	2	..	..	.	2	..	3	..	23	1	223	402	5/10/45
84	..	.	..	..	..	.	..	..	.	..	..		..	..	..	..	..	2		104	183	5/10/45/A
69	1	8	..	.	..	.	..	..	..	..	..	..	..	..	.	..	..	1	..	81	133	5/10/46
100	2	16	..	..	..	3	.	1	..	..	..	..	..	2	..	..	..	19	..	162	288	5/10/47
379	..	5	..	..	..	..	..	..	.	4	..	2	.	3	..	2	..	89	2	531	923	5 10/48
127	..	12	..	..	.	..	..	2	1	2	..	.	..	5	..	2	..	26	5	266	503	5/10/49
138	..	4	..	..	..	..	.	.	..	1	.	3	..	..		..	..	8	2	195	373	5/10/50
130	..	2	..	..	..	3	.	1	1		.	..	..	4	..	1	..	9	..	177	323	5/10/51
233	..	..	..	..	..	1	..	1	..	..	..	..	..	2	..	3	..	37	3	395	639	5/10/52
148	..	..	.	..	..	..	..	1	..	3	..	1	..	1	..	1	..	42	5	308	463	5/10/53
102	..	2	..	..	.	3	..	.	..	1	..	1	..	9		8	..	21	2	163	280	5/10/54
98	.	1	..	..	.	..	..	.	..	..		..	..	1	.	1	..	4	4	185	293	5/10/55
169	2	8	..	.	..	..		4	..	2	..	..	.	4	..	1	..	44	6	350	574	5/10/56
91	..	6	..	.	..	..	.	..	.	3	..	..	.	..	..	..	.	6	1	160	260	5/10/57
251	7	..	..	..	..		..	3	.	2	..	..	.	7	..	4	..	31	4	374	606	5/10/58
133	2	1	.	1	.	1	..	..	..	2	..		..	3	..	2	..	25	4	213	358	5/10/59
191	3	2	..	..	.	2	..	1	..	..	..	.	..	1		1	..	3	..	273	509	5/10/60
112	..	2	1	..	..	..		.	..		..	..	..	.	..	..	..	6	..	151	265	5/10/61
185	..	4	..	2	..	.	..	1	1	.	..	.	..	7	..	..	..	30	4	333	559	5/10/62
213	4	3	..	1	..	2	..	2	..	2	..	.	..	2	..	7		35	3	391	639	5/10/63
248	..	6	..	1	..	1	..	3	.	..	..	1	..	3	..	13	..	96	7	432	758	5/10/64
83	1	4	..	..	..	..	..		2	1	.	..	..	2	.	..	..	9	1	112	164	5/10/65
131	..	1	..	..	.	..	..	1	..	2	.	..	..	4	..	2	..	11	.	206	346	5/10/66
102		.	..	.	..	..	..	..	..	1		..	.	4	..	12		14	..	184	328	5/10/67
130	3	7	..	2	..	..	..	..	..	..	..	..		6	..	1	..	9	.	205	375	5/10/68
80	4	13	13	2	..	..	..	..	.	9	..	1	..	1	..	8	..	24	6	172	273	5/10/69
29	1	..	..	1	..	1	..	.	..	1	.	1	..	2		..	..	12	4	51	86	5/10/70
58	..	16	..	..	.	..	.	1	..	10	.	..	..	18	.	11	..	26	4	204	277	5/10/71
71	..	5	..	1	..	..	..	..	..		..	..	..	1	..	9	..	16	1	130	235	5/10/72
33	32	9	5	.	..	..	..	..	..	.	..	.	.	..	..	.	..	3	..	70	75	5/10/73
73	75	18	16	1	1	1	..	1	6	2	..	1	..	1	..	1	..	8	2	166	145	5/10/74
61	..	17	..	54	36	..	..	6	..	..	..	..	..	9	..	..	..	1	..	194	254	5/10/75
84	.	20	..	70	79	..	..	1	..	..	..	..	..	6	..	4	.	6	1	312	379	5/10/76
33	..	10	..	530	480	..	..	4	..	27	10	1	.	51	1	14	..	78	6	1,072	1,166	5/10/77
99	.	8	.	..	..	..	..	..	..	..	..	.	..	..	.	..	..	8	..	160	246	5/10/78
22	..	..	.	606	488	..	..	.	..	..	..	.	..	3	..	..	..	4	..	876	909	5/10/79
	..	26	3	187	176	..	.	..	..	.	..	..	.	4	..	.	..	2	1	368	341	5/10/80
40	..	28	1	14	20	3	..	3	..	..	..	..	..	17	..	.	..	10	..	152	200	5/10/81
36	..	2	..	..	..	..	..	1	..	3	..	..	..	23	..	..	..	4	1	102	143	5/10 82
..	.	8	.	36	33	.	..	2	..	7	..	..	..	17	..	..	..	9	..	111	158	5/10/83
10	..	..	..	333	272	.	..	..	..	2	1	..	..	6	..	..	..	55	..	522	547	5/10/84
..	..	..	..	54	25	..	..	..	..	..	..	1	..	..	..	..	..	4	..	61	86	5/10/85
118	104	5	1	1	..	..	..	.	1	11	..	..	..	..	..	..	..	12	..	141	155	5/10/86
126	..	2	..	5	..	..	..	..	..	6	..	..	..	4	..	1	..	31	2	305	450	5/10/87
162	..	1	..	3	..	..	..	..	..	5	..	..	..	1	..	..	.	13	..	262	444	5/10/88
58	..	1	..	..	..	..	..	..	..	8	..	..	.	7	.	..	..	22	5	224	303	5/10/89
50	4	3	..	1	..	..	..	..	..	4	..	..	..	2	..	..	..	11	4	123	187	5/10/90

Police Station : AMGURI (5/10)

Location Code	Name of Village/ town/ward/ urban enumerators' block	Area of Village in Acres	No. of Occupied Residential Houses	No. of Households	Total Population (including institutional & houseless population)			Scheduled Castes		Scheduled Tribes		Literate and Educated Persons		Workers (I- -IX)	
					P	M.	F	M	F	M	F	M	F	M	F
1	2	3	4	5	6	7	8	9	10	11	12	13	14	15	16
5/10/91	Kukura Chowa	934	146	146	878	455	423	..	..	..	..	293	171	177	2
5/10/92	Abhoypuria	509	70	70	438	223	215	..	..	..	..	123	77	76	1
5/10/93	Ganak Gaon	523	56	60	374	199	175	.	.	..	..	112	68	79	1
5/10/94	Parbatia	351	178	178	1,079	575	504	..	..	..	..	354	265	215	3
5/10/95	Senchua Namdangia	724	163	163	1,042	526	516	.	..	.	.	312	206	199	3
5/10/96	Khanikar Gaon	434	113	113	706	353	353	1	..	.	..	238	177	124	6
5/10/97	Mout Gaon	991	211	211	1,261	663	598	..	..	..	..	427	262	280	11
5/10/98	Khemdoi Pukhuri	620	75	75	457	239	218	.	..	..	..	171	103	99	5
5/10/99	Namti Pathar	862	57	57	361	184	177	..	..	.	..	110	77	85	7
5/10/100	Belimukhia	1,129	142	142	891	457	434	..	..	.	.	256	141	153	3
5/10/101	Chamaguri	335	80	80	658	334	324	..	..	..	..	207	141	115	6
5/10/102	Bara Sayak Dibrual	711	158	158	956	489	467	69	61	..	..	282	163	186	1
5/10/103	Mout Gaon	441	71	71	441	214	227	..	..	..	..	128	93	89	1
5/10/104	Bara Sayak Gaon	346	66	66	369	183	186	.	.	.	..	106	76	76	..
5/10/105	Kachari Gaon	529	78	78	470	247	223	..	..		..	132	97	81	1
5/10/106	Bailung Gaon	530	104	104	630	324	306	..	.		..	143	74	127	4
5/10/107	Dhepor Mridangia	682	161	161	1,008	499	509	13	12	..	..	354	279	201	3
5/10/108	Senchua	494	136	136	807	411	396	..	..	..	..	229	144	198	4
5/10/109	Purani Changmai	555	32	32	183	87	96	..	..	..	..	66	43	34	1
5/10/110	Natun Changmai	429	61	61	336	171	165	..	.	..	..	88	42	61	..
5/10/110(A)	Kukurachowa Nara Gaon	975	160	160	951	476	475	..	..	..	..	175	97	205	2
5/10/111	Gharfalia Gaon	283	41	41	239	127	112	15	9	.	.	80	38	51	1
5/10/112	Balimara Karchua	401	100	100	583	291	292	10	9	.		184	118	132	1
5/10/113	Dulia Gaon	1,025	160	160	1,083	568	515	..	..	..	..	361	207	187	7
5/10/114	Namti Bengali Gaon	1,527	404	404	2,338	1,258	1,080	308	287	..	..	448	145	700	117
5/10/115	Dom-Ggaon	399	41	41	223	114	109	19	17	..	..	75	59	52	5
5/10/116	Tiphuk T. E.	277	40	40	202	104	98	..	..	.	..	17	15	67	23
5/10/117	Bara Gaon	737	54	54	328	179	149	..	..	.		97	35	93	..
5/10/118	Bangali Guri	558	215	215	1,154	608	546	..	..	4	5	264	138	308	16
5/10/119	Ahu-Grant	177	40	41	210	110	100	..	..	..	..	23	16	45	5
5/10/120	Bandarjan Grant	746	44	44	255	133	122	..	..	41	40	12	10	47	17
5/10/121	Tiphuk Grant	618	325	325	1,594	826	768	19	17	..	..	116	35	288	246
5/10/122	Barsila	902	5	5	21	16	5	..	..	..	..	5	1	14	..
5/10/123	Namti Grant	1,002	422	422	2,052	1,093	959	..	..	..	..	114	39	554	414
	RAILWAY AREAS														
5/10/R-1	Amguri Rly. Station.	N.A.	28	28	131	82	49	..	..	..	..	66	34	45	..
5/10/R-2	Barahibari Rly. Station.	N.A.	7	7	36	27	9	..	..	..	..	16	5	20	..

PRIMARY CENSUS ABSTRACT

Police Station : AMGURI (5,10)

WORKERS																						
I Cultivators		II Agricultural Labourers		III Livestock, Forestry, Fishing, Hunting and Plantations, Orchards and allied activities		IV Mining and Quarrying		V Manufacturing, Processing, Servicing and Repairs				VI Construction		VII Trade and Commerce		VIII Transport, Storage and Communications		IX Other Services		X Non-Workers		Location Code
								(a) Household Industry		(b) Other than Household Industry												
M	F	M	F	M	F	M	F	M	F	M	F	M	F	M	F	M	F	M	F	M	F	
17	18	19	20	21	22	23	24	25	26	27	28	29	30	31	32	33	34	35	36	37	38	1
142	1	3	1	..	..	..	..	1	..	10	..	..	..	7	.	..	..	14	..	278	421	5/10/91
62	1	4	.	1	..	..	..	..	..	2	.	..	.	2	..	..	..	5	..	147	214	5/10/92
42	..	5	1	.	..	..	..	1	.	4	..	..	..	8	..	..	..	19	.	120	174	5/10/93
157	..	7	..	4	..	..	.	7	1	2	..	.	..	8	1	1	..	29	1	360	501	5/10/94
165	..	4	..	3	..	..	..	..	..	..	..	..	..	..	.	..	..	27	3	327	513	5/10/95
99	1	4	1	..	..	..	..	..	1	4	2	..	..	2	..	.	..	15	1	229	347	5/10/96
213	6	13	..	1	..	..	..	..	..	2	..	..	..	2	..	3	..	46	5	383	587	5/10/97
72	..	6		1	..	..	.	2	..	5	2	..	..	2	1	..	..	11	2	140	213	5/10/98
77	7	..	..	.	..	..	.	..	..	..	..	..	..	2	..	..	.	6	..	99	170	5/10/99
134	..	5	1	2	..	..	.	..	..	1	..	..	..	..	..	..	..	11	2	304	431	5/10/100
79	5	17	..	..	..	..	..	3	..	..	..	..	.	5	.	..	..	11	1	219	318	5/10/101
100	.	40	..	..	.	..	..	1	..	3	.	1	..	7	..	3	..	31	1	303	466	5/10/102
75	..	1	..	..	..	..	..	..	.	..	..	..	..	1	..	6	..	6	1	125	226	5/10/103
59	..	..	.	.	..	.	..	..	.	..	..	.	..	..	.	14	..	3		107	186	5/10/104
45	..	11	..	..	..	..		..	..	.	..	.	..	1	..	16	..	8	1	166	222	5/10/105
77	1	24	1	1	..	..	.	..	..	..	..	..		4	..	14	.	7	2	197	302	5/10/106
153	.	10	..	1	..	..	..	1	..	3	..	..	..	2	.	2	..	29	3	298	506	5/10/107
129	..	52	3	1	.	..	..	.	.	..	.	..	..	3	..	.	..	13	1	213	392	5/10/108
26	..	2	1	..	..	.	..	..	..	..	..	..	..	1	..	..	..	5	..	53	95	5/10/109
39	..	13	..	..	..	..	..	..	..	..	..	..	..	.	..	2	..	7	..	110	165	5/10/110
176	1	22	1	.	..	.	..	..	..		..	.	..	..	..	..	..	7	.	271	473	5/10/110(A)
43	..	3	1	1	..	..	..	..	..	..	..	..	..	1	..	..	.	3	..	76	111	5/10/111
103	.	5	..	1	..	..	..	..	..	4		..	.	4	..	..	..	15	1	159	291	5/10/112
148	1	6	..	1	..	2	..	1	6	3	.	..	.	7	..	1	..	18	..	381	508	5/10/113
331	..	210	3	47	103	1	..	8	1	14	2	..	..	28	..	3	..	58	8	558	963	5/10/114
40	..	.	..	3	5	..	..	..	.	..	..	..	..	2	..	..	..	7	.	62	104	5/10/115
7	..	26	..	33	23	.	..	..	..	..	..	..	..	.	..	..	..	1	..	37	75	5/10/116
55	..	29	..	1	..	..	..	..	..	.	..	..	..	1	..	4	..	3	..	86	149	5/10/117
196	5	16	1	22	8	..	.	4	..	9	..	1	..	33	1	2	..	25	1	300	530	5/10/118
8	.	8	..	11	4	..	..	2	..	2	..	..	..	10	..	..	..	4	1	65	95	5/10/119
7	..	1	.	36	17	..	..	..	..	2	..	..	..	..	..	..	..	1	..	86	105	5/10/120
8	..	.	.	264	246	4	..	1	..	1	..	..	..	..	..	..	..	10	..	538	522	5/10/121
..	..	.	..	.	..	4	..	..	..	..	..	..	..	2	..	3	..	5	..	2	5	5/10/122
..	..	140	84	387	312	..	..	..	..	2	..	..	..	2	..	..	..	23	18	539	545	5/10/123
..	..	..	..	..	..	..	..	..	..	..	..	..	.	.	..	43	..	2	..	37	49	5/10/R-1
..	.	..	..	..	.	..	..	..	..	..	..	..	..	..	..	20	..	..	..	7	9	5/10/R-2

Police Station : AMGURI (5/10)

Location Code	Name of village/ town/ward/ urban enumerators' block	Area of Village in Acres	No. of Occupied Residential Houses	No. of Households	Total Population (including institutional & houseless population)			Scheduled Castes		Scheduled Tribes		Literate and Educated Persons		Total Workers (I—IX)	
					P	M	F	M	F	M	F	M	F	M	F
1	2	3	4	5	6	7	8	9	10	11	12	13	14	15	16
	Amguri (T. C.) Total	2.59 (Km^2)	560	560	2,496	1,514	982	32	19	2	2	992	509	858	20
5/V/1	WARD NO. 1		212	212	912	541	371	21	15	..	..	381	180	308	3
5/V/1/1	Ward 1 Block 1		93	93	382	207	175	18	15	..	..	143	75	99	..
5/V/1/2	Ward 1 Block 2		119	119	530	334	196	3	..	..	..	238	105	209	3
5/V/2	WARD NO. 2		135	135	717	438	279	..	..	..	..	247	119	242	6
5/V/2/3	Ward 2 Block 3		135	135	717	438	279	..	..	..	..	247	119	242	6
5/V/3	WARD NO. 3		104	104	435	274	161	6	2	..	..	201	109	162	5
5/V/3/4	Ward 3 Block 4		104	104	435	274	161	6	2	..	..	201	109	162	5
5/V/4	WARD NO. 4		109	109	432	261	171	5	2	2	2	163	101	146	6
5/V/4/5	Ward 4 Block 5		109	109	432	261	171	5	2	2	2	163	101	146	6

PRIMARY CENSUS ABSTRACT

Police Station : AMGURI (5/10)

WORKERS																						
I Cultivators		II Agricultural Labourers		III Livestock, Forestry, Fishing, Hunting and Plantations, Orchards and allied activities		IV Mining and Quarrying		V Manufacturing, Processing, Servicing and Repairs				VI Construction		VII Trade and Commerce		VIII Transport, Storage and Communications		IX Other Services		X Non-Workers		Location Code
								(a) Household Industry		(b) Other than Household Industry												
M	F	M	F	M	F	M	F	M	F	M	F	M	F	M	F	M	F	M	F	M	F	
17	18	19	20	21	22	23	24	25	26	27	28	29	30	31	32	33	34	35	36	37	38	1
69	1	3	..	12	..	..	..	84	..	55	.	28	..	331	2	98	..	178	17	656	. 962	
27	1	1	..	1	..	..	..	46	..	22	..	4	..	132	1	29	..	46	1	233	368	5/V/1
12	..	1	..	1	..	..	..	10	..	4	..	4	..	21	..	21	..	25	..	108	175	5/V/1/1
15	1	..	..	..	..	..	..	36	..	18	..	..	..	111	1	8	..	21	1	125	193	5/V/1/2
23	..	2	..	5	..	..	..	11	..	14	..	15	..	84	..	35	..	53	6	196	273	5/V/2
23	..	2	..	5	..	..	..	11	..	14	..	15	..	84	..	35	..	53	6	196	273	5/V/2/3
9	..	..	..	4	..	..	..	13	..	12	..	5	..	71	..	11	..	37	5	112	156	5/V/3
9	..	.	..	4	..	..	..	13	..	12	..	5	..	71	..	11	..	37	5	112	156	5/V/3/4
10	..	..	..	2	..	..	..	14	..	7	..	4	..	44	1	23	..	42	5	115	165	5/V/4
10	..	..	..	2	..	..	..	14	..	7	..	4	..	44	1	23	..	42	5	115	165	5/V/4/5

Police Station : SIBSAGAR (5/11)

Location Code	Name of village/ town/ward/ urban enumerators' block	Area of Village in Acres	No of Occupied Residential Houses	No of House-holds	Total Population (including institutional & house-less population)			Scheduled Castes		Scheduled Tribes		Literate and Educated Persons		Total Workers (I—IX)	
					P	M	F	M	F	M	F	M	F	M	F
1	2	3	4	5	6	7	8	9	10	11	12	13	14	15	16
	Total	800 3 (Km²)	32,769	32,972	206,639	110,376	96,263	5,892	5,497	7,322	7,262	61,044	36,869	47,918	3,902
	SIBSAGAR P S Rural	789 3 (Km²)	27,473	27 665	179,213	94,098	85,115	5,214	4,893	7,254	7,242	50,119	30,860	39,366	3,509
	Urban	11 0 (Km²)	5,296	5,307	27,426	16,278	11,148	678	604	68	25	10,925	6,009	8,552	393
5/11/1	Dehing Kalghar	479	114	114	680	379	301	90	79	132	135	203	63	116	2
5/11/2	Lai Bil	592	61	61	364	199	165			199	165	37	6	103	1
5/11/3	Bhekuri Chapori	764	73	73	440	230	210			229	209	57	5	99	2
5/11/4	Gorukhuti	753	5	5	29	11	18					7	6	1	1
5/11/5	Bhatgaj	463	128	128	768	394	374			110	127	186	104	162	10
5/11/6	Ahom Pathar	689	102	102	714	370	344	6	7	136	140	241	152	165	7
5/11/7	Miri Pathar	396	95	95	667	316	351			232	254	126	55	169	1
5/11/8	Lachan Gaon	383	53	53	366	194	172			41	50	87	16	122	
5/11/9	Rangadaria	304	43	43	296	156	140	1	1	35	48	84	29	87	
5/11/10	Teteliguri	291	77	77	459	254	205	4	7	36	31	120	49	133	
5/11/11	Ghelgheli	1,776	1	1	5	2	3					1	1	1	
5/11/12	Khaliha Mari	527	5	5	34	19	15			4		10	2	10	
5/11/13	Now Para	356	44	44	303	147	156					88	43	65	
5/11/14	Bohua Bari	214	69	69	480	249	231					152	98	112	
5/11/15	Gohain Pukhuri	508	127	127	885	436	449					175	117	220	
5/11/16	Gohain Gaon	704	148	148	888	447	441					137	98	202	88
5/11/17	Dehingia Gaon	664	136	136	817	403	414					278	175	135	
5/11/18	Duari Siga	565	110	110	767	405	362					227	145	177	
5/11/19	Nitai Pukhuri	774	197	197	1,373	756	617			18		582	291	326	21
5/11/20	Baputi Gar	466	163	163	1,028	534	494	10				322	269	276	18
5/11/21	Bagali Pathar	147	37	37	254	143	111					101	56	51	1
5/11/22	Parali Guri	128	14	14	98	49	49					28	23	20	
5/11/23	Pahukhowa Dalani	562	98	98	684	335	349			2	3	133	88	145	4
5/11/24	Namu Tengakur	374	49	49	337	179	158			104	94	96	50	86	1
5/11/25	Jamira	561	80	80	560	270	290			212	223	151	119	124	4
5/11/26	Raja Bari	599	9	9	55	30	25	15	13	8	11	13	2	9	
5/11/27	Raja Bari	565	32	32	221	111	110			105	109	86	46	26	
5/11/28	Khana Jan	415	120	120	838	426	412	5	3	375	370	113	18	240	4
5/11/29	Kationg Gaon	179	89	89	613	301	312			261	274	101	26	127	1
5/11/30	Bor Pathar	602	49	49	343	171	172			171	172	71	18	63	
5/11/31	Singiani Gaon	418	76	76	537	298	239	12		255	229	144	48	109	2
5/11/32	Samoguri	216	23	23	167	83	84	9	5	73	78	35	22	32	1
5/11/33	Dhai Bari	678	85	85	591	292	299	5	3	111	113	69	41	152	7
5/11/34	Gor-Bhanga	862	153	153	1,014	512	502					295	200	221	
5/11/35	Bag-Para	570	128	128	890	460	430					271	143	217	10
5/11/36	Dupani Pathar	904	134	134	920	496	424			38	20	275	149	224	2
5/11/37	Bandar Mari	353	82	82	571	300	271					192	124	99	1
5/11/38	Nahat Gorai Mari	778	171	171	1,187	652	535					412	374	297	12
5/11/39	Dew-Dubi	556	115	115	759	396	363	24	13			169	114	160	
5/11/40	Sukan Pukhuri	738	97	97	629	311	318			.		201	156	135	5

PRIMARY CENSUS ABSTRACT

Police Station : SIBSAGAR (5/11)

WORKERS																						
I Cultivators		II Agricultural Labourers		III Livestock, Forestry, Fishing, Hunting and Plantations, Orchards and allied activities		IV Mining and Quarrying		V Manufacturing, Processing, Servicing and Repairs				VI Construction		VII Trade and Commerce		VIII Transport, Storage and Communications		IX Other Services		X Non-Workers		Location Code
								(a) Household Industry		(b) Other than Household Industry												
M	F	M	F	M	F	M	F	M	F	M	F	M	F	M	F	M	F	M	F	M	F	
17	18	19	20	21	22	23	24	25	26	27	28	29	30	31	32	33	34	35	36	37	38	1
25,308	326	1,829	55	3,083	2,374	3,361	36	593	152	1,248	21	1,695	23	2,766	17	1,490	13	6,545	885	62,458	92,361	
24,842	303	1,755	55	3,006	2,374	1,556	7	352	132	363	13	1,188	12	907	8	740	6	4,657	599	54,732	81,606	
466	23	74	..	77	..	1,805	29	241	20	885	8	507	11	1,859	9	750	7	1,888	286	7,726	10,755	
149	2	1	..	1	..	..	..	..	..	..	..	..	..	1	..	11	..	3	..	213	299	5/11/1
100	1	..	..	..	..	..	..	..	..	..	..	..	..	..	..	..	..	3	..	96	164	5/11/2
97	1	..	..	..	..	..	..	..	..	..	..	..	..	1	..	..	..	1	1	131	208	5/11/3
..	..	..	..	..	..	..	..	..	..	..	..	..	..	..	..	..	..	1	1	10	17	5/11/4
105	1	26	..	8	8	..	..	2	..	2	..	..	..	6	..	1	..	12	1	232	364	5/11/5
138	..	..	..	8	7	..	..	1	..	1	..	..	..	4	..	..	..	13	..	205	337	5/11/6
165	..	..	..	..	..	..	..	..	..	..	..	..	..	1	..	..	..	3	1	147	350	5/11/7
101	..	..	..	..	..	..	..	1	..	..	..	..	..	4	..	2	..	14	..	72	172	5/11/8
80	..	3	..	..	..	..	..	..	..	..	..	..	..	2	..	..	..	2	..	69	140	5/11/9
125	..	..	..	..	..	..	..	..	..	..	..	..	..	..	..	..	..	8	..	121	205	5/11/10
1	..	..	..	..	..	..	..	..	..	..	..	..	..	..	..	..	..	..	..	1	3	5/11/11
10	..	..	..	..	..	..	..	..	..	..	..	..	..	..	..	..	..	..	..	9	15	5/11/12
62	..	1	..	..	..	..	..	..	..	..	..	..	..	..	..	..	..	2	..	82	156	5/11/13
97	..	3	..	..	..	..	..	..	..	..	..	..	..	..	..	..	..	12	..	137	231	5/11/14
198	..	..	..	8	..	..	..	..	..	3	..	..	..	4	..	..	..	7	..	216	449	5/11/15
125	..	1	..	68	88	..	..	..	..	..	..	4	..	1	..	1	..	2	..	245	353	5/11/16
121	..	..	..	..	..	..	..	..	..	..	..	..	..	1	..	..	..	13	..	268	414	5/11/17
142	..	1	..	..	..	..	..	1	..	6	..	1	..	3	..	14	..	9	..	228	362	5/11/18
195	6	17	..	..	..	..	..	..	..	5	..	3	..	6	..	5	..	95	15	430	596	5/11/19
170	1	13	..	1	..	..	..	1	..	8	..	1	..	25	..	4	..	53	17	258	476	5/11/20
30	1	..	..	..	..	..	..	5	..	..	..	..	..	3	..	2	..	11	..	92	110	5/11/21
17	..	..	..	1	..	..	..	..	..	..	..	..	..	..	..	1	..	1	..	29	49	5/11/22
121	..	3	..	..	2	..	..	..	..	..	..	11	..	2	..	..	..	8	2	190	345	5/11/23
66	1	8	..	..	..	..	..	..	..	..	..	11	..	..	..	1	..	..	..	93	157	5/11/24
123	4	..	..	..	..	..	..	..	..	..	..	..	..	..	..	..	..	1	..	146	286	5/11/25
9	..	..	..	..	..	..	..	..	..	..	..	..	..	..	..	..	..	..	..	21	25	5/11/26
26	..	..	..	..	..	..	..	..	..	..	..	..	..	..	..	..	..	..	..	85	110	5/11/27
215	3	..	..	..	..	..	..	2	..	..	..	1	..	10	..	..	..	12	1	186	408	5/11/28
101	1	13	..	..	..	..	..	..	..	2	..	..	..	7	..	..	..	4	.	174	311	5/11/29
53	..	2	..	..	..	..	..	..	..	..	..	..	..	..	..	.	..	8	..	108	172	5/11/30
66	..	31	2	..	..	..	..	..	..	..	..	1	..	..	..	..	..	11	..	189	237	5/11/31
28	..	1	..	..	..	..	..	.	..	..	..	..	..	..	..	..	..	3	1	51	83	5/11/32
150	7	.	..	..	..	..	..	..	..	..	..	..	..	..	..	..	..	2	..	140	292	5/11/33
198	..	..	..	..	.	..	.	..	..	1	..	..	..	3	..	..	..	19	..	291	502	5/11/34
153	..	36	..	..	..	1	..	1	..	..	..	1	..	4	..	1	..	20	10	243	420	5/11/35
161	..	46	..	.	..	1	..	2	..	1	..	1	..	1	..	..	..	11	2	272	422	5/11/36
90	..	..	..	..	..	..	..	..	..	..	..	..	..	1	..	2	..	6	1	201	270	5/11/37
194	..	23	..	..	..	.	.	5	1	1	..	1	..	..	..	4	.	69	11	355	523	5/11/38
113	..	20	..	..	..	..	..	5	..	1	..	1	..	8	.	2	..	10	..	236	363	5/11/39
115	..	2	3	..	..	..	..	..	..	..	..	..	..	..	..	..	..	18	2	176	313	5/11/40

Police Station . SIBSAGAR (5/11)

Location Code	Name of Village/ town/ward/ urban enumerators' block	Area of Village in Acres	No. of Occupied Residential Houses	No. of Households	Total Population (including institutional & houseless population)			Scheduled Castes		Scheduled Tribes		Literate and Educated Persons		Total Workers (I—IX)	
					P	M	F	M	F	M	F	M	F	M	F
1	2	3	4	5	6	7	8	9	10	11	12	13	14	15	16
5/11/41	Gamiri	708	155	155	1,146	580	566	7	7	..	..	251	207	250	18
5/11/42	Chakala	512	76	76	529	261	268	..	..	..	..	109	79	120	..
5/11/43	Ghel Gheli	389	66	66	457	237	220	..	..	..	..	97	65	90	..
5/11/44	Kandu Guri	144	38	38	266	142	124	..	..	..	..	51	37	67	3
5/11/45	Rai Chai	568	144	144	951	551	400	7	2	2	..	285	134	274	16
5/11/46	Kowar Dehingia	466	97	97	679	352	327	1	..	2	..	229	183	124	..
5/11/47	Bhekelai	250	30	30	179	82	97	..	..	..	..	45	48	29	..
5/11/48	Gala Pathar	947	143	143	918	465	453	..	..	416	412	192	69	186	4
5/11/49	Ajar-Guri	565			No Population										
5/11/50	Dolopani Miri Gaon	608	8	8	52	31	21	..	..	31	21	8	..	17	1
5/11/51	Samukjan Miri	718			No Population										
5/11/52	Naharani Bam N.C.	236	105	105	733	376	357	..	..	376	357	86	66	181	1
5/11/53	Bordoloni N.C.	100	6	6	39	21	18	..	..	21	18	9	..	10	..
5/11/54	Dhundar Bam	276	74	74	477	230	247	..	..	229	247	50	3	113	..
5/11/55	Tank Kok	264	81	81	565	266	299	..	..	266	299	72	22	126	1
5/11/56	Kumar Gaon N.C.	213	41	41	284	146	138	..	..	..	..	75	31	62	14
5/11/57	Millankur Pathar N.C.	797	59	59	414	213	201	..	..	65	84	72	32	101	2
5/11/58	Kalmow N.C.	299			No Population										
5/11/59	Mori Desang N.C.	348			No Population										
5/11/60	Dighali Pathar N.C.	405			No Population										
5/11/61	Demow Mukh Gohain	229	40	40	277	142	135	..	..	63	71	89	45	56	..
5/11/62	Fakalai Block	1,480			No Population										
5/11/63	Maju Malia	218	41	41	285	157	128	39	46	..	..	88	55	67	..
5/11/64	Saragua Grant	700	155	155	803	415	388	66	61	..	..	193	196	154	46
5/11/65	Somora Jan	684	29	29	200	109	91	79	65	..	..	65	22	39	..
5/11/66	Jiamari	674	73	73	506	273	233	..	..	14	20	102	65	128	..
5/11/67	Dhundar Mukh	906	96	96	669	341	328	1	..	..	..	228	138	139	1
5/11/68	Dhiar Gaon	553	139	139	970	491	479	..	..	95	99	284	160	183	1
5/11/69	Kachari Pathar	782	142	142	989	508	481	..		..	..	155	41	258	27
5/11/70	Lagua Bari	717	126	126	823	442	381	..	..	..	..	76	32	105	65
5/11/71	Naharani Habi	285	62	62	431	233	198	..	..	..	..	93	33	86	43
5/11/72	Ekarani Bill	443	60	60	405	242	163	..	..	..	..	108	32	100	20
5/11/73	Demow Grant	324	124	124	862	509	353	25	8	2	..	232	116	216	44
5/11/74	Dehajan Habi	1,043	271	271	1,756	914	842	3	2	..	..	299	284	425	17
5/11/75	Kathal Bari	954	155	155	1,081	563	518	..	..	..	..	74	8	250	123
5/11/76	Bhaluka Guri	349	80	80	553	297	256	.	..	5	5	192	66	119	27
5/11/77	Kathal Guri Block	72	18	18	122	61	61	..	..	..	..	9	..	26	12
5/11/78	Borbam	232	15	15	104	57	47	..	..	..	..	29	6	16	7
5/11/79	Khangia Grant	1,400	252	252	1,761	918	843	..	..	..	..	222	28	470	132
5/11/80	Deroi Habi	672	63	63	440	228	212	..	..	..	..	88	37	83	72
5/11/81	Ketela Chua Gaon	759	106	106	738	384	354	..	..	..	..	84	25	171	105
5/11/82	Machoi Gaon	1,964	263	263	1,842	959	883	4	4	..	..	235	90	412	155
5/11/83	Chetia Gaon	368	84	84	583	303	280	..	..	..	..	196	125	110	20
5/11/84	Athabari Grant	530	201	201	1,389	768	621	46	24	.	..	146	23	227	150
5/11/85	Chand Mond Changmai	990	155	155	1,083	584	499	..	..	..	..	268	110	202	2
5/11/86	Kaliapani Grant	612	131	131	903	485	418	..	..	..	..	107	44	174	100
5/11/87	Bangali Gaon	630	141	141	985	522	463	5	5	..	..	145	74	231	26
5/11/88	Rajmai Grant	1,978	401	401	2,667	1,420	1,247	..	..	1	5	233	114	403	255
5/11/89	Hiloi Dari	587	54	54	374	198	176	..	..	..	..	124	59	84	..
5/11/90	Kharahat T.E.	2,068	252	252	1,509	809	700	..	..	..	..	291	82	288	197

PRIMARY CENSUS ABSTRACT

Police Station : SIBSAGAR (5/11)

WORKERS																						
I Cultivators		II Agricultural Labourers		III Livestock, Forestry, Fishing, Hunting and Plantations, Orchards and allied activities		IV Mining and Quarrying		V Manufacturing, Processing, Servicing and Repairs				VI Construction		VII Trade and Commerce		VIII Transport, Storage and Communications		IX Other Services		X Non-Workers		Location Code
								(a) Household Industry		(b) Other than Household Industry												
M	F	M	F	M	F	M	F	M	F	M	F	M	F	M	F	M	F	M	F	M	F	
17	18	19	20	21	22	23	24	25	26	27	28	29	30	31	32	33	34	35	36	37	38	1
208	3	3	1	..	..	..	..	1	..	1	.	..	..	5	..	4	..	28	14	330	548	5/11/41
112,	..	..	..	..	..	..	..	..	..	..	..	..	..	..	.	..	..	8	..	141	268	5/11/42
86	..	3	..	..	..	..	..	..	..	..	..	..	..	..	.	..	..	1	..	147	220	5/11/43
45	..	..	..	..	3	..	..	..	..	..	..	..	..	2	..	..	..	20	..	75	121	5/11/44
52	..	33	..	5	1	1	..	20	..	25	..	1	..	77	..	8	..	52	15	277	384	5/11/45
76	..	9	..	..	..	..	..	..	..	..	..	3	..	12	..	7	..	17	..	228	327	5/11/46
26	..	..	..	..	..	..	..	..	..	..	..	..	..	..	..	..	..	3	..	53	97	5/11/47
165	4	6	..	..	..	..	..	1	..	..	..	..	..	4	..	..	..	10	..	279	449	5/11/48
																						5/11/49
17	1	..	..	..	..	..	..	..	..	..	..	..	..	..	..	..	..	..	..	14	20	5/11//50
																						5/11/51
180	..	..	..	..	..	..	..	..	.	..	..	..	..	..	..	..	..	1	1	195	356	5/11/52
10	..	..	..	..	..	.	..	..	.	..	..	..	..	..	..	..	..	..		11	18	5/11/53
112	..	..	..	..	..	..	..	..	..	..	..	..	..	..	..	..	..	1	..	117	247	5/11/54
118	..	1	1	..	..	..	..	..	..	..	..	..	..	..	..	..	..	7	..	140	298	5/11/55
58	..	..	..	..	..	..	..	1	14	..	..	..	..	..	..	1	..	2	..	84	124	5/11/56
100	2	..	..	..	..	..	..	..	..	..	..	..	..	..	..	..	..	1	..	112	199	5/11/57
																						5/11/58
																						5/11/59
																						5/11/60
48	..	..	..	..	..	2	..	..	..	..	..	..	.	..	..	..	..	6	..	86	135	5/11/61
																						5/11/62
54	..	6	..	..	..	1	..	..	.	..	..	..	..	2	..	..	..	4	..	90	128	5/11/63
126	4	..	..	17	5	..	..	1	35	..	..	3	..	3	1	1	..	3	1	261	342	5/11/64
30	..	..	..	..	..	..	..	..	..	..	..	4	..	4	..	..	..	1	..	70	91	5/11/65
118	..	6	..	..	..	..	..	..	..	..	..	1	..	..	..	..	..	3	..	145	233	5/11/66
126	..	1	..	..	..	..	..	..	..	2	..	..	..	3	..	..	..	7	1	202	327	5/11/67
160	1	14	..	..	..	..	..	1	..	..	..	..	..	..	..	..	..	8	..	308	478	5/11/68
221	..	8	..	15	24	..	..	3	3	1	..	..	..	2	..	..	..	8	..	250	454	5/11/69
28	1	7	..	69	64	..	..	..	..	..	..	..	..	..	..	..	..	1	..	337	316	5/11/70
17	..	16	..	44	42	1	..	..	..	..	..	..	..	..	..	1	..	7	1	147	155	5/11/71
36	..	18	1	34	17	..	..	..	..	..	..	..	..	7	2	..	..	5	..	142	143	5/11/72
5	..	5	..	53	29	..	..	15	..	..	..	1	..	30	2	6	..	101	13	293	309	5/11/73
222	1	37	2	15	2	..	..	20	..	33	..	12	..	45	..	13	..	28	12	489	825	5/11/74
36	1	74	9	123	109	..	..	4	1	2	..	..	..	..	..	3	..	8	3	313	395	5/11/75
14	3	6	..	74	20	..	..	..	..	3	..	..	..	8	..	2	..	12	4	178	229	5/11/76
7	..	6	1	9	11	..	..	..	..	..	..	..	..	1	..	2	..	1	..	35	49	5/11/77
6	..	3	..	6	7	..	..	..	..	..	..	..	..	1	..	..	..	..	..	41	40	5/11/78
14	..	13	..	260	131	..	..	1	..	..	..	..	..	3	..	126	..	53	1	448	711	5/11/79
52	48	3	..	25	23	..	..	..	..	..	..	..	..	..	..	..	..	3	1	145	140	5/11/80
27	..	..	..	134	103	..	..	1	..	2	..	1	..	1	..	2	..	3	2	213	249	5/11/81
196	3	20	..	163	151	..	..	9	..	3	..	..	..	10	..	5	..	6	1	547	728	5/11/82
40	1	4	..	34	17	..	..	5	..	8	..	1	..	13	..	..	..	5	2	193	260	5/11/83
..	..	2	..	193	145	..	..	9	..	3	..	..	..	1	..	4	..	15	5	541	471	5/11/84
172	..	10	..	3	..	..	..	..	..	..	..	1	..	2	..	..	..	14	2	382	497	5/11/85
28	..	2	..	140	100	..	..	..	..	..	..	..	..	2	..	..	..	2	..	311	318	5/11/86
100	1	52	..	14	17	1	..	37	8	8	..	1	..	13	..	..	..	5	..	291	437	5/11/87
29	..	..	..	299	252	3	..	2	..	12	..	17	3	17	..	10	..	14	..	1,017	992	5/11/88
37	..	4	..	17	..	5	..	1	..	..	..	6	..	8	..	..	..	6	..	114	176	5/11/89
..	..	2	..	248	197	..	..	1	..	23	..	..	..	6	..	2	..	6	..	521	503	5/11/90

Police Station : SIBSAGAR (5/11)

Location Code	Name of Village/ town/ward/ urban enumerators' block	Area of Village in Acres	No of Occupied Residential Houses	No of House-holds	Total Population (including institutional & houseless population)			Scheduled Castes		Scheduled Tribes		Literate and Educated Persons		Workers (I—IX)	
					P	M	F	M	F	M	F	M	F	M	F
1	2	3	4	5	6	7	8	9	10	11	12	13	14	15	16
5/11/91	Rajan Bagan	343	90	90	625	328	297					44	4	107	32
5/11/92	Rajabari Bagicha	588	89	89	612	310	302					77	31	143	99
5/11/93	Japisajia Gaon	864	241	241	1,683	892	791	10	12			526	298	327	31
5/11/94	Dadhora Grant	732	140	140	970	516	454					52	30	187	39
5/11/95	Aral Tali	373	57	57	396	216	180					143	87	90	
5/11/96	Kachuani Pathar	566	65	65	451	226	225					138	64	71	
5/11/97	Saru Palengi	400	79	79	512	262	250					134	43	117	1
5/11/98	Palengi P G R	434	6	6	35	21	14					7	1	11	
5/11/99	Saragua Gaon	994	78	78	491	255	236	149	144			130	44	111	1
5/11/100	Bakul Duba	379	58	58	349	190	159	43	46			107	36	65	
5/11/101	Kaibartta Dalani	706	160	160	963	510	453			212	216	185	112	192	3
5/11/102	Haluating Grant	394	49	49	286	145	141					56	44	58	5
5/11/103	Desang Diroi	1,217	129	129	843	458	385					222	90	174	1
5/11/104	Saru Diroi	518	130	130	890	486	404					122	14	170	65
5/11/105	Boiderol Grant	520	154	154	920	505	415					117	39	137	106
5/11/106	Motha Dang	343	102	102	599	317	282					170	67	118	1
5/11/107	Chaulkara No 2	459	187	187	1,121	559	562	267	288			337	233	186	10
5/11/108	Demow Mukh	650	207	207	1,243	645	598			198	193	281	131	230	5
5/11/109	Kopouting	297	1	1	10	7	3					6		1	
5/11/110	Longchai Hab	538			No Population										
5/11/111	Deghal Dariali	666	235	235	1,408	755	653			134	133	476	276	335	8
5/11/112	Lapai Gaon	532	194	194	1,165	596	569	221	218	162	181	375	218	316	2
5/11/113	Balama Miri Gaon	226	99	99	594	313	281	7	9	233	228	95	19	125	
5/11/114	Balama Kaibarta Gaon	323	73	73	439	231	208	151	135			102	71	121	1
5/11/115	Alichiga	598	102	102	613	344	269	145	125	45	39	208	69	111	1
5/11/116	Ligiri Bari N C	579	68	68	408	304	104	2	1	55	46	25	5	251	..
5/11/117	Ajar Guri	676			No population										
5/11/118	Ligeri Bari	707	136	136	814	519	295	32	16	263	272	85	20	353	
5/11/119	Mori Suti	377	32	32	193	92	101			92	101	41	6	40	
5/11/120	Gorbhanga	458	9	9	56	33	23			33	23	12	7	33	
5/11/121	Afala Block	483	86	86	516	265	251			240	231	33	1	105	
5/11/122	Chital Dubi	556	67	67	403	216	187	4	2	200	185	45	14	66	22
5/11/123	Chorai para	N A	30	30	180	97	83			81	76	30	12	41	16
5/11/124	Jagara Habi Mamol Miri	865	57	57	338	170	168			90	96	42	13	72	4
5/11/125	Jan Miri	N A			No populaton										
5/11/126	Gotanga Gaon	603	36	36	217	168	49	7	4			18	23	145	2
5/11/127	Phukon Fadia	1,302	6	6	34	34						2		34	
5/11/128	Goskata	447	129	129	779	575	204	10				155	68	481	5
5/11/129	Vecheli Mari	322	44	44	266	142	124					86	59	67	3
5/11/130	Chenimora	485	19	19	113	59	54	12	7	44	45	34	5	29	
5/11/131	Jagara Habi	359	25	25	160	88	72	1				51	39	40	1
5/11/132	Chungia Pathar	385	72	72	431	233	198					155	108	107	11
5/11/133	Kowarpur P G R	3,046	8	8	48	30	18					17	8	8	
5/11/134	Loraputa	822	67	67	406	199	207					128	82	102	
5/11/135	Tati Pathar	1,007	44	44	262	146	116					102	53	70	2
5/11/136	Pan Besha	644	150	150	1,085	561	524					187	155	230	6
5/11/137	Dhopa Boria	455	189	189	1,136	567	569					355	267	233	2
5/11/138	Patrachetia	374	149	149	899	483	416					367	215	179	15
5/11/139	Bagal Habi	356	23	23	142	71	71					40	21	30	
5/11/140	Dhulia Habi	323	80	80	480	250	230					150	88	79	1

PRIMARY CENSUS ABSTRACT

Police Station : SIBSAGAR (5/11)

WORKERS																						
I Cultivators		II Agricultural Labourers		III Livestock, Forestry, Fishing, Hunting and Plantations, Orchards and allied activities		IV Mining and Quarrying		V Manufacturing, Processing, Servicing and Repairs				VI Construction		VII Trade and Commerce		VIII Transport, Storage and Communications		IX Other Services		X Non-Workers		Location Code
								(a) Household Industry		(b) Other than Household Industry												
M	F	M	F	M	F	M	F	M	F	M	F	M	F	M	F	M	F	M	F	M	F	
17	18	19	20	21	22	23	24	25	26	27	28	29	30	31	32	33	34	35	36	37	38	1
50	2	11	1	31	29	..	..	..	..	2	..	6	..	2	..	..	..	5	..	221	265	5/11/91
49	..	..	..	80	99	..	..	..	..	3	..	1	..	..	..	5	..	5	..	167	203	5/11/92
229	7	3	..	4	1	2	..	3	10	4	..	1	..	4	..	12	..	65	13	565	760	5/11/93
130	1	1	..	50	38	..	..	..	..	..	..	..	..	1	..	2	..	3	..	329	415	5/11/94
74	..	6	..	1	..	1	..	..	..	..	..	2	..	1	..	..	..	5	..	126	180	5/11/95
68	..	1	..	..	..	..	..	..	..	..	..	..	..	..	..	..	..	2	..	155	225	5/11/96
86	..	24	..	1	1	..	..	..	..	..	..	..	..	3	..	..	..	3	..	145	249	5/11/97
8	..	..	..	..	..	..	..	..	..	..	..	1	..	..	..	..	..	2	..	10	14	5/11/98
104	..	..	..	..	..	..	..	..	1	..	..	..	..	1	..	..	..	6	..	144	235	5/11/99
57	..	..	..	..	..	1	..	..	..	..	..	..	..	1	..	..	..	6	..	125	159	5/11/100
176	3	10	..	..	..	1	..	..	..	..	..	..	..	1	..	..	..	4	..	318	450	5/11/101
17	..	13	..	20	5	1	..	1	..	..	..	1	..	..	..	1	..	4	..	87	136	5/11/102
166	1	..	..	..	..	..	..	..	..	..	..	..	..	3	..	..	..	5	..	284	384	5/11/103
67	..	26	..	56	65	..	..	1	..	..	..	4	..	9	..	3	..	4	..	316	339	5/11/104
13	2	..	..	123	104	..	..	..	..	..	..	..	..	..	..	..	..	1	..	368	309	5/11/105
87	..	4	..	..	..	8	..	12	..	..	..	..	..	..	..	..	..	7	1	199	281	5/11/106
113	..	6	2	13	..	6	..	..	..	5	..	5	..	4	..	3	..	31	8	373	552	5/11/107
182	..	6	..	..	..	2	..	1	..	3	..	..	..	13	..	2	..	21	5	415	593	5/11/108
1	..	..	..	..	..	..	..	..	..	..	..	..	..	..	..	..	..	..		6	3	5/11/109
																						5/11/110
241	..	3	..	13	..	17	..	..	..	..	..	..	..	..	..	3	..	58	8	420	645	5/11/111
247	..	6	..	..	..	10	..	..	..	..	..	34	..	3	..	4	..	12	2	280	567	5/11/112
86	..	..	..	..	..	..	..	..	..	2	..	..	..	12	..	4	..	21	..	188	281	5/11/113
104	..	5	..	..	..	5	..	..	..	..	..	..	..	1	..	1	..	5	1	110	207	5/11/114
51	..	..	..	..	.	2	..	1	..	1	..	.	..	40	1	2	..	14	..	233	268	5/11/115
58	..	..	..	..	..	3	..	..	..	.	.	..	..	.	.	.	..	190	..	53	104	5/11/116
																						5/11/117
124	..	..	..	..	..	..	..	..	..	..	..	225	..	1	..	..	..	3	..	166	295	5/11/118
38	..	..	..	..	..	1	..	..	..	..	..	..	..	1	..	..	..	..	..	52	101	5/11/119
..	..	..	..	..	..	..	..	..	..	..	..	..	..	..	..	14	..	19	..	..	23	5/11/120
104	..	..	..	..	..	..	..	..	..	..	..	..	..	..	..	..	..	1	..	160	251	5/11/121
62	22	4	..	..	..	..	..	..	..	..	..	..	..	..	..	..	..	..	..	150	165	5/11/122
39	1	..	..	1	..	..	..	..	14	..	..	..	..	1	..	..	..	..	1	56	67	5/11/123
71	2	..	..	..	..	..	..	..	1	..	..	..	..	..	..	..	..	1	1	98	164	5/11/124
																						5/11/125
18	1	..	..	..	..	..	..	..	..	..	..	125	..	..	.	..	..	2	1	23	47	5/11/126
..	..	..	..	..	..	..	..	..	..	..	..	34	..	..	..	..	..	..	..	..	..	5/11/127
86	..	..	..	..	..	377	5	..	..	..	..	..	..	1	.	..	..	17	..	94	199	5/11/128
61	2	1	..	..	..	..	..	..	..	..	..	..	..	..	..	..	..	5	1	75	121	5/11/129
28	..	1	..	..	..	..	..	..	..	..	..	..	..	..	..	..	..	..	..	30	54	5/11/130
33	..	..	..	1	..	..	..	.	..	..	..	..	..	..	..	1	..	5	1	48	71	5/11/131
69	3	..	..	..	..	1	..	..	..	..	..	19	..	1	..	..	..	17	8	126	187	5/11/132
8	..	..	..	..	..	..	..	..	..	..	..	..	..	..	..	..	..	..	..	22	18	5/11/133
95	..	1	..	..	..	1	..	2	..	..	..	..	..	..	..	..	..	3	..	97	207	5/11/134
53	2	3	..	..	..	6	..	..	..	..	..	4	..	1	..	..	..	3	..	76	114	5/11/135
180	..	6	..	..	..	26	..	..	..	..	..	1	..	1	..	..	..	16	6	331	518	5/11/136
164	..	14	..	..	..	18	..	2	..	2	..	16	..	2	..	4	..	11	2	334	567	5/11/137
109	8	8	..	..	..	4	..	..	..	..	..	10	..	..	..	7	..	41	7	304	401	5/11/138
28	..	2	..	..	..	..	..	..	..	..	..	..	..	..	..	..	..	..	..	41	71	5/11/139
58	..	1	..	..	..	1	..	..	..	..	..	14	..	1	..	,	..	4	1	171	229	5/11/140

Police Station : SIBSAGAR (5/11)

Location Code	Name of village/ town/ward/ urban enumerators' block	Area of Village in Acres	No. of Occupied Residential Houses	No. of Households	Total Population (including institutional & houseless population)			Scheduled Castes		Scheduled Tribes		Literate and Educated Persons		Total Workers (I—IX)	
					P	M	F	M	F	M	F	M	F	M	F
1	2	3	4	5	6	7	8	9	10	11	12	13	14	15	16
5/11/141	Barhoi Ting	549	149	149	898	480	418	32	29	..	..	274	197	194	5
5/11/142	Banmukh Dehingia	663	83	83	498	268	230	..	..	..	..	157	108	106	8
5/11/143	Banmukh Chutia	516	115	115	691	343	348	24	17	..	..	246	175	136	2
5/11/144	Motok Gohain	530	91	91	546	286	260	..	..	..	..	185	106	87	9
5/11/145	Chala Pathar	431	1	1	6	6	..	4	.	..	..	3	..	6	..
5/11/146	Gorkush	246	76	76	459	248	211	32	26	..	..	154	79	42	..
5/11/147	Nowjan Block	1,894	4	4	28	18	10	..	..	..	..	14	1	7	..
5/11/148	Nowjan Gaon	341	6	6	41	24	17	..	..	..	..	16	10	13	..
5/11/149	Chechur Khowa	500			No population										
5/11/150	Dighali Habi	836	3	3	19	14	5	..	..	..	..	8	2	11	.
/11/151	Boka Bill	431	92	92	553	285	268	..	..	..	..	172	127	90	..
5/11/152	Sripuria	318	94	94	568	277	291	..	..	..	..	154	120	122	..
5/11/153	Phakum Kamar Fadia	556	118	118	753	386	367	..	..	..	..	251	195	185	3
5/11/154	Koijan	476	52	52	319	152	167	..	..	..	..	98	72	69	3
5/11/155	Bolia Ghat	1,090	352	352	2,204	1,163	1,041	146	143	..	..	756	520	541	21
5/11/156	Kori Gaon	969	350	350	2,211	1,178	1,033	30	25	..	..	876	595	455	17
5/11/157	Gohain Pathar	128			No population										
5/11/158	Chaulkara No. I	1,236	345	345	2,265	1,168	1,097	15	9	..	..	755	518	470	12
5/11/159	Sensua	248	94	94	564	286	278	82	77	..	..	156	104	107	3
5/11/160	Malia Bheta	484	11	11	67	33	34	26	33	..	..	12	1	19	..
5/11/161	Mout Bari	468	16	16	100	49	51	..	..	..	..	28	22	18	1
5/11/162	Kath Para	750	323	323	1,943	1,027	916	..	..	..	..	643	395	427	23
5/11/163	Gohain Gaon	1,103	186	186	1,127	558	569	169	184	..	..	405	311	244	15
5/11/164	Jaya Para	667	145	145	870	451	419	..	..	..	..	312	177	172	11
5/11/165	Akhoiphutia	668	161	161	1,097	564	533	93	94	..	..	403	289	200	5
5/11/166	Kowamora Handique	782	208	208	1,249	669	580	..	..	22	16	435	247	274	3
5/11/167	Merbil	582	121	121	736	386	350	..	..	..	..	271	169	161	4
5/11/168	Katoni Para	928	211	211	1,392	700	692	5	7	..	..	458	320	275	13
5/11/169	Chetia Kaiborta	916	212	212	1,286	659	627	117	123	..	..	455	287	232	8
5/11/170	Ekora Tali	794	37	37	231	122	109	21	12	..	..	76	47	39	..
5/11/171	Kowar Gaon No. 2	904	85	85	591	310	281	..	..	..	..	150	81	150	2
5/11/172	Khanikar	842	112	112	697	362	335	47	43	..	..	141	103	137	..
5/11/173	Fekalani Habi	655	30	30	197	108	89	..	..	..	..	20	8	28	1
5/11/174	Borapial Habi	550	84	84	508	264	244	..	..	..	..	144	64	139	..
5/11/175	Deoriting Grant (T.E.)	172	60	60	364	174	190	.	..	..	..	38	6	74	53
5/11/176	Saral Pathar	590	51	51	319	172	147	..	..	..	..	69	23	69	14
5/11/177	Chand Basa	485	92	92	554	281	273	3	..	..	..	102	55	142	24
5/11/178	Mahkhuti	510	114	114	689	361	328	..	..	..	..	162	93	161	66
5/11/179	Amolaguri	976	289	289	1,738	938	800	..	..	..	..	181	75	368	270
5/11/180	Hala Guri	1,420	132	132	790	403	387	..	..	149	159	131	96	194	58
5/11/181	Japisajia Deodhai	1,397	226	226	1,510	785	725	..	..	141	146	503	190	387	16
5/11/182	Bordeodhai	1,262	318	318	1,910	1,012	898	..	..	..	..	689	426	462	8
5/11/183	Na-Katani Gaon	765	139	139	833	411	422	..	..	..	..	214	135	205	2
5/11/184	Bhakat Gaon	750	186	186	1,115	568	547	..	..	..	..	269	146	270	6
5/11/185	Patia Gaon	468	150	150	965	501	464	..	..	..	..	292	150	211	4
5/11/186	Chutia Katani	529	139	139	842	435	407	..	..	..	..	277	169	208	1
5/11/187	Jabalating	655	120	120	729	364	365	..	..	..	..	198	131	60	2
5/11/188	Khamon Gaon	1,874	224	224	1,347	645	702	15	19	..	..	314	249	224	12
5/11/189	Chengeli Bari	614	83	93	542	269	273	..	..	..	..	177	100	106	..
5/11/190	Borpatra Gohain	636	70	70	463	251	212	..	..	..	..	170	92	108	1

PRIMARY CENSUS ABSTRACT

Police Station : SIBSAGAR (5/11)

WORKERS																						
I Cultivators		II Agricultural Labourers		III Livestock, Forestry, Fishing, Hunting and Plantations, Orchards and allied activities		IV Mining and Quarrying		V Manufacturing, Processing, Servicing and Repairs				VI Construction		VII Trade and Commerce		VIII Transport, Storage and Communications		IX Other Services		X Non-Workers		Location Code
								(a) Household Industry		(b) Other than Household Industry												
M	F	M	F	M	F	M	F	M	F	M	F	M	F	M	F	M	F	M	F	M	F	
17	18	19	20	21	22	23	24	25	26	27	28	29	30	31	32	33	34	35	36	37	38	1
99	..	..	..	1	..	..	..	..	..	3	..	29	..	2	..	3	..	57	5	286	413	5/11/141
80	7	3	1	..	..	7	..	..	..	..	..	..	..	..	..	1	..	15	..	162	222	5/11/142
84	..	11	..	..	..	2	..	1	..	..	..	..	..	..	..	..	..	38	2	207	346	5/11/143
60	..	..	..	..	..	1	..	..	..	..	..	3	..	..	..	..	..	23	9	199	251	5/11/144
2	..	..	..	4	..	..	..	..	.	..	.	.	..	..	..	..	..	..	..	..	..	5/11/145
22	..	1	..	..	.	2	..	.		..	..	..	..	1	..	..	..	16	..	206	211	5/11/146
4	..	..	..	.	.	..	..	.		.	.	.	..	..	..	..	..	3	..	11	10	5/11/147
8	..	..	.	.	..					.	.	..	..	..	..	..	..	5	..	11	17	5/11/148
																						5/11/149
9	.	2		.	.	.			.	.	.	..	.	..	..	..	..	..	..	3	5	5/11/150
72	..	..	.	.	..	.	.	.	..	..	..	1	.	1	..	..	..	16	..	195	268	5/11/151
116	..	.	..	..	..	..	.	..	..	..	..	.	..	..	..	..	..	6	..	155	291	5/11/152
156	..	7	..	..	..	2	..	.	..	2	..	..	..	3	..	1	..	14	3	201	364	5/11/153
50	1	..	..	..	..	3	..	1	.	..	..	1	..	1	..	3	..	10	2	83	164	5/11/154
345	..	9	..	..	..	37	..	7	3	6	..	12	..	8	..	4	..	113	18	622	1,020	5/11/155
319	1	..	..	1	.	18	..	..		1	..	11	..	..	..	6	..	99	16	723	1,016	5/11/156
																						5/11/157
292	3	7	1	1	..	35	..	3	.	7	..	9	..	14	..	6	..	96	8	698	1,085	5/11/158
85	..	1	.		..	6	.	..	..	..	..	..	..	..	..	..	..	15	3	179	275	5/11/159
18	.	1	.	.	.	.	..	.	.	..	.	..	..	..	..	..	..	..	..	14	34	5/11/160
10	..	..	..	..	.	..	..	..	..	..	..	..	..	..	..	1	..	7	1	31	50	5/11/161
249	2	20	1	.	1	37	..	..	1	3	..	9	3	6	..	17	..	86	15	600	893	5/11/162
127	7	26	..	3	.	15	..	..	..	2	..	..	..	17	..	7	..	47	8	314	554	5/11/163
104	4	5	..	..	..	11	..	.	..	7	..	4	..	4	..	8	4	29	3	279	408	5/11/164
149	..	6	1	4	..	13	..	..	..	1	..	4	..	1	..	..	..	22	4	364	528	5/11/165
191	..	2	..	..	..	27	..	..	..	1	..	2	..	1	..	6		44	3	395	577	5/11/166
104	1	10	..	..	..	4	..	..	..	2	..	2	..	3	..	11	..	25	3	225	346	5/11/167
185	3	11	..	2	..	11	..	3	2	6	..	7	..	4	..	4	..	42	8	425	679	5/11/168
169	4	..	..	..	.	10	..	2	..	1	..	4	..	3	..	4	..	39	4	427	619	5/11/169
34	..	4	..	..	..	..	..	..	..	..	..	..	..	..	..	..	..	1	..	83	109	5/11/170
145	..	..	..	1	.	..	..	..	..	..	..	..	..	..	..	..	..	4	2	160	279	5/11/171
128	..	..	..	..	..	..	..	1	..	..	..	..	..	..	..	2	..	6	..	225	335	5/11/172
28	1	..	..	..	..	..	..	..	..	..	..	..	..	..	..	..	..	..	..	80	88	5/11/173
131	..	8	..	..	..	..	..	..	..	..	..	..	..	..	..	..	..	..	..	125	244	5/11/174
24	16	2	2	43	35	..	..	..	..	..	..	..	..	3	..	..	..	2	..	100	137	5/11/175
51	..	14	..	4	14	..	..	..	..	..	..	..	..	..	..	..	..	..	..	103	133	5/11/176
64	1	52	..	3	23	..	..	4	..	..	..	..	..	11	..	..	..	8	..	139	249	5/11/177
59	..	58	..	40	66	..	..	..	..	..	..	..	..	2	..	..	..	2	..	200	262	5/11/178
2	..	6	..	296	259	..	..	1	..	2	..	..	..	2	..	1	..	58	11	570	530	5/11/179
78	2	30	..	40	50	..	..	..	..	..	..	..	..	4	..	4	..	38	6	209	329	5/11/180
303	..	8	..	9	9	1	..	..	..	3	..	..	..	3	..	3	..	57	7	398	709	5/11/181
413	..	6	..	4	..	8	..	..	..	..	..	2	..	2	..	1	..	26	8	550	890	5/11/182
179	..	17	..	..	..	..	..	..	..	..	..	..	..	..	..	..	..	9	2	206	420	5/11/183
213	..	38	..	..	..	..	..	..	..	1	..	..	..	..	..	1	..	17	6	298	541	5/11/184
144	1	52	..	..	..	..	..	..	3	..	..	..	..	5	..	..	..	10	..	290	460	5/11/185
182	..	1	..	1	..	..	..	2	..	..	..	..	..	2	..	1	..	19	1	227	406	5/11/186
41	..	2	..	..	..	3	..	..	..	..	..	2	..	..	..	..	..	12	2	304	363	5/11/187
210	12	4	..	..	..	..	..	..	..	..	..	..	..	1	..	..	..	9	..	421	690	5/11/188
79	..	8	..	..	..	3	..	..	..	2	..	..	..	3	..	..	..	11	..	163	273	5/11/189
84	..	6	1	1	..	1	..	..	..	1	..	1	..	1	..	3	..	10	..	143	211	5/11/190

Police Station : SIBSAGAR (5/11)

Location Code	Name of village/ town/ward/ urban enumerators' block	Area of Village in Acres	No. of Occupied Residential Houses	No. of Households	Total Population (including institutional & houseless population)			Scheduled Castes		Scheduled Tribes		Literate and Educated Persons		Total Workers (I—IX)	
					P	M	F	M	F	M	F	M	F	M	F
1	2	3	4	5	6	7	8	9	10	11	12	13	14	15	16
5/11/191	Gandhia Gaon	493	74	74	518	274	244	..	..	..	..	192	101	98	..
5/11/192	Tamuli Pukhuri	478	76	76	521	268	253	..	..	..	..	136	85	82	1
5/11/193	Da-Gaon	606	124	124	818	414	404	..	..	..	..	205	217	152	4
5/11/194	Kowar Gaon No. 2	2,100	216	216	1,413	724	689	78	68	..	..	438	320	312	10
5/11/195	Luthuri Chetia	422	157	157	949	506	443	..	..	..	..	321	188	184	18
5/11/196	Chang Mai	400	180	180	1,092	531	561	12	12	..	..	294	229	222	17
5/11/197	Nowjan	920	136	136	830	435	395	2	2	100	104	202	134	187	3
5/11/198	Nimaijan Habi	472	180	180	1,090	537	553	..	..	..	..	351	192	185	6
5/11/199	Bhadhara Gaon	789	26	26	185	97	88	.	..	..	..	61	26	24	3
5/11/200	Duari Gaon	540	82	82	575	298	277	..	..	..	..	163	107	103	3
5/11/201	Khelua Gaon	696	145	145	873	441	432	117	142	..	..	270	168	172	9
5/11/202	Mout Gaon	391	156	156	939	477	462	..	.	.	..	264	267	162	12
5/11/203	Dehingia Gaon	860	170	170	1,201	606	595	.	.	..	..	424	285	245	7
5/11/204	Gohain Gaon	702	112	112	796	410	386	..	..	..	..	308	269	175	1
5/11/205	Kowar Gaon No. 1	671	83	83	502	258	244	..	..	.	..	205	141	111	..
5/11/206	Dimoru Guri	582	91	91	593	288	305	..	.	..	..	177	109	138	5
5/11/207	Handique Gaon	654	101	101	726	374	352	..	..	..	..	246	144	169	.
5/11/208	Farbandia Kahar	464	109	109	780	396	384	..	..	..	..	253	173	142	9
5/11/209	Pathalial Koibarta	399	70	70	444	215	229	102	121	..	..	148	108	78	2
5/11/210	Jalukoni Bill	418	30	30	209	118	91	..	..	..	..	73	49	46	..
5/11/211	Kukurachua Deodhai Gaon	594	141	141	998	519	479	..	.	..	..	365	283	209	1
5/11/212	Borapial Gaon	760	108	108	757	381	376	..	.	..	..	215	159	157	1
5/11/213	Bor Bil	746	55	55	389	213	176	39	30	..	..	137	65	67	..
5/11/214	Nangala Mora	649	109	109	660	332	328	24	28	..	..	248	172	137	1
5/11/215	Kowar Gaon No. 1	594	128	128	810	422	388	13	14	..	..	311	244	132	32
5/11/216	Kataki Koch	806	110	110	752	360	392	2	..	..	..	273	184	125	2
5/11/217	Dimual	482	63	63	425	213	212	..	..	..	..	130	89	78	3
5/11/218	Khatar Pathar	566	59	59	387	205	182	..	..	..	..	124	60	75	..
5/11/219	Namtial Pathar	115	23	23	151	81	70	..	..	..	..	56	45	37	8
5/11/220	Deolia Khat	330	23	23	151	76	75	2	..	..	..	39	34	38	1
5/11/221	Do-Ali Maj	203	47	47	309	163	146	..	..	..	..	104	62	67	..
5/11/222	Pachi Pathar	340	53	53	331	173	158	..	..	..	..	97	60	77	1
5/11/223	Bai-Long Pathar	83	3	3	15	10	5	..	..	..	..	7	2	2	..
5/11/224	Arjun Guri	333	207	207	1,447	765	682	17	12	..	..	551	390	303	14
5/11/225	Kamar Fadia	361	202	202	1,243	654	589	188	177	..	..	449	280	274	7
5/11/226	Mothadang	285	111	111	776	389	387	66	59	..	..	303	208	173	4
5/11/227	Lahingia	267	50	50	354	190	164	..	..	..	..	141	90	84	3
5/11/228	Sensua	403	109	109	750	418	332	120	86	..	..	281	218	165	9
5/11/229	Bon Gaon	267	138	138	902	464	438	302	299	..	..	272	159	195	5
5/11/230	Bhatiapar	306	72	72	506	247	259	108	131	..	..	174	131	116	1
5/11/231	Pathalial Gaon	265	176	176	1,023	528	495	510	475	..	..	322	296	228	5
5/11/232	Rupahi Bil	1,391	95	95	695	432	263	..	..	..	..	234	145	140	5
5/11/233	Rupahi Pathar	704	71	71	493	274	219	3	5	..	..	201	129	108	3
5/11/234	Disial Dhulia	167	201	201	1,385	735	650	185	170	..	..	504	319	309	11
5/11/235	Solaguria Gaon	327	134	134	940	490	450	64	57	..	..	360	238	219	6
5/11/236	Jala Gaon	213	180	180	1,142	643	499	7	2	10	..	471	288	238	9
5/11/237	Na-Bhagania	241	26	26	177	100	77	..	..	..	..	81	56	47	1
5/11/238	Metaka Pathar	229	32	32	224	125	99	..	..	..	..	97	60	51	2
5/11/239	Kurulakatia	634	142	142	1,002	525	477	9	9	..	..	363	263	193	7
5/11/240	Halua Bhakat	307	110	110	770	394	376	54	47	..	..	285	185	188	10

PRIMARY CENSUS ABSTRACT

Police Station : SIBSAGAR (5/11)

WORKERS																						
I Cultivators		II Agricultural Labourers		III Livestock, Forestry, Fishing, Hunting and Plantations, Orchards and allied activities		IV Mining and Quarrying		V Manufacturing, Processing, Servicing and Repairs				VI Construction		VII Trade and Commerce		VIII Transport, Storage and Communications		IX Other Services		X Non-Workers		Location Code
								(a) Household Industry		(b) Other than Household Industry												
M	F	M	F	M	F	M	F	M	F	M	F	M	F	M	F	M	F	M	F	M	F	
17	18	19	20	21	22	23	24	25	26	27	28	29	30	31	32	33	34	35	36	37	38	1
81	..	2	..	..	..	..	..	..	..	..	..	1	..	..	..	1	..	13	..	176	244	5/11/191
66	1	..	..	..	..	2	..	..	..	..	..	1	..	..	..	1	..	12	..	186	252	5/11/192
108	..	6	..	..	..	..	..	..	..	2	..	..	..	1	..	6	..	29	4	262	400	5/11/193
120	1	37	1	1	..	6	..	16	..	..	..	7	..	10	..	18	..	97	8	412	679	5/11/194
62	..	28	14	..	..	11	..	1	..	7	..	7	..	14	1	12	..	42	3	322	425	5/11/195
131	..	9	..	..	..	10	1	..	..	3	..	7	..	3	..	12	..	47	16	309	544	5/11/196
109	..	..	..	..	..	10	..	1	..	1	..	5	..	4	..	5	..	52	3	248	392	5/11/197
120	..	..	..	..	..	41	..	3	..	1	..	1	..	1	..	4	..	14	6	352	547	5/11/198
23	3	..	..	..	..	..	..	..	..	..	..	..	..	..	..	..	..	1	..	73	85	5/11/199
72	3	3	..	..	..	..	..	1	..	..	..	17	..	1	..	..	..	9	..	195	274	5/11/200
139	3	4	..	..	..	1	..	..	..	..	..	..	..	4	..	3	1	21	5	269	423	5/11/201
131	10	5	..	..	..	3	..	..	..	..	..	2	..	1	..	1	..	19	2	315	450	5/11/202
205	..	..	..	..	..	7	..	..	..	..	..	..	..	..	..	1	..	32	7	361	588	5/11/203
138	..	4	..	1	..	1	..	..	..	2	..	11	..	..	..	..	..	18	1	235	385	5/11/204
98	..	2	..	..	..	1	..	..	..	..	..	..	..	5	..	..	..	5	..	147	244	5/11/205
115	3	8	..	..	..	..	..	1	..	..	..	..	..	..	..	2	..	12	2	150	300	5/11/206
142	..	3	..	..	..	2	..	..	..	..	..	..	..	1	..	1	..	20	..	205	352	5/11/207
108	5	3	..	1	..	1	..	2	..	1	..	..	..	2	..	..	..	24	4	254	375	5/11/208
60	..	1	..	..	..	1	..	..	..	2	..	..	..	6	..	1	..	7	2	137	227	5/11/209
19	..	7	..	..	..	2	..	..	..	..	..	..	..	..	..	..	..	18	..	72	91	5/11/210
168	..	13	..	1	..	13	..	1	..	..	..	1	..	2	..	3	..	7	1	310	478	5/11/211
129	..	10	..	..	..	3	..	..	..	1	..	1	..	2	..	..	..	11	1	224	375	5/11/212
53	..	3	..	..	..	1	..	2	..	..	..	5	..	..	..	..	..	3	..	146	176	5/11/213
84	1	..	..	..	..	4	..	2	..	11	..	7	..	3	..	1	..	25	..	195	327	5/11/214
79	23	9	1	..	..	3	..	1	..	3	2	1	..	6	..	6	..	24	6	290	356	5/11/215
99	..	3	..	..	..	2	..	..	..	2	..	..	..	3	..	..	..	16	2	235	390	5/11/216
66	..	2	..	..	..	..	..	..	..	..	..	..	..	..	..	..	..	10	3	135	209	5/11/217
52	..	3	..	..	..	5	..	..	..	6	..	2	..	2	..	3	..	2	..	130	182	5/11/218
12	..	4	..	..	..	3	..	..	4	4	..	..	..	5	..	1	..	8	4	44	62	5/11/219
5	..	..	..	..	..	5	..	..	..	..	..	5	..	6	1	6	..	11	..	38	74	5/11/220
17	..	4	..	..	..	13	..	..	..	1	..	9	..	3	..	5	..	15	..	96	146	5/11/221
34	..	3	..	..	..	9	..	..	1	..	..	11	..	3	..	5	..	12	..	96	157	5/11/222
1	..	..	..	..	..	..	..	..	..	..	..	..	..	..	..	..	..	1	..	8	5	5/11/223
187	..	3	..	2	..	21	..	12	4	7	..	5	3	3	..	12	..	51	7	462	668	5/11/224
139	1	7	1	11	..	25	..	2	..	2	..	3	..	4	..	14	..	67	5	380	582	5/11/225
70	..	8	..	..	..	35	..	6	..	2	..	16	..	2	..	2	..	32	4	216	383	5/11/226
56	..	..	..	..	..	10	..	..	3	..	..	1	..	1	..	1	..	15	..	106	161	5/11/227
74	1	..	..	1	..	23	..	..	..	3	1	..	..	5	..	4	..	55	7	253	323	5/11/228
125	..	2	..	22	..	22	..	2	1	..	1	2	..	1	..	..	..	19	3	269	433	5/11/229
77	..	2	1	..	..	18	..	3	..	2	..	2	..	3	..	2	..	7	..	131	258	5/11/230
159	..	9	..	4	..	16	..	5	..	1	2	2	..	10	..	5	..	17	3	300	490	5/11/231
49	2	..	..	3	..	43	..	..	..	..	..	31	..	1	..	3	..	10	3	292	258	5/11/232
37	2	3	..	..	..	12	..	..	..	14	..	3	..	6	..	11	..	22	1	166	216	5/11/233
167	..	24	..	2	..	35	..	2	1	4	..	12	..	4	..	15	..	44	10	426	639	5/11/234
114	..	36	..	1	..	23	..	1	..	3	..	7	..	16	..	2	..	16	6	271	444	5/11/235
93	1	2	..	..	..	29	1	5	..	2	..	10	..	12	..	15	..	70	7	405	490	5/11/236
25	..	..	..	..	..	8	..	..	..	..	..	3	..	1	..	..	..	10	1	53	76	5/11/237
23	1	..	..	1	..	11	..	..	..	..	..	1	..	..	..	..	..	15	1	74	97	5/11/238
127	..	5	..	..	..	16	..	2	1	..	..	1	..	9	..	4	..	29	6	332	470	5/11/239
123	..	5	..	..	..	29	..	1	7	..	1	3	1	1	..	2	..	24	1	206	366	5/11/240

Police Station : SIBSAGAR (5/11)

Location Code	Name of Village/ town/ward/ urban enumerators' block	Area of Village in Acres	No. of Occupied Residential Houses	No. of Households	Total Population (including institutional & houseless population)			Scheduled Castes		Scheduled Tribes		Literate and Educated Persons		Total Workers (I—IX)	
					P	M	F	M	F	M	F	M	F	M	F
1	2	3	4	5	6	7	8	9	10	11	12	13	14	15	16
5/11/241	Demow Pathar	866	25	25	172	92	80	..	..	..	..	54	34	39	..
5/11/242	Jaysagar Gaon	1,001	78	78	553	392	161	6	1	13	..	302	119	202	8
5/11/243	Rudra Sagar	1,017	26	26	176	87	89	..	..	44	40	43	35	14	..
5/11/244	Ailamukh	920	55	55	381	203	178	70	57	..	..	123	83	98	..
5/11/245	Namdang Kumar	773	115	115	794	398	396	268	277	..	..	276	199	175	10
5/11/246	Gorkasaria	583	131	131	913	486	427	..	..	..	..	380	225	216	2
5/11/247	Jerenga Habi	745	7	7	44	19	25	..	..	..	..	15	15	11	..
5/11/248	Chetia Changmai	349	139	139	972	498	474	..	..	..	..	358	268	215	11
5/11/249	Deolia Gayan	839	205	205	1,393	720	673	120	116	..	..	384	362	330	5
5/11/250	Borpatradol Kalu Gaon	718	141	141	981	528	453	..	..	..	..	379	281	215	5
5/11/251	Sola Guri	1,309	298	298	1,998	1,060	938	..	..	..	..	802	527	422	14
5/11/252	Bez Gaon	868	170	170	1,138	604	534	..	..	..	..	440	257	285	16
5/11/253	Gohain Gaon	390	67	67	462	277	185	..	..	..	..	159	90	142	..
5/11/254	Singhadowar Grant	354	41	41	283	157	126	..	..	..	..	101	52	50	..
5/11/255	Hatimuria Gaon	878	212	212	1,478	784	694	2	4	..	..	515	351	312	10
5/11/256	Khelua Gaon	755	165	165	1,159	649	510	7	1	..	..	341	251	347	7
5/11/257	Changmai Gaon	779	119	119	831	436	395	..	..	..	..	284	179	166	1
5/11/258	Chetia Gaon	842	111	111	772	385	387	..	..	..	..	262	218	139	5
5/11/259	Railung Chetia Gaon	395	111	111	777	423	354	..	..	..	..	300	209	199	.
5/11/260	Labang Gaon	303	33	33	223	117	106	..	..	..	..	85	52	46	1
5/11/261	Jathipatia Gaon	667	171	171	1,187	596	591	12	19	..	..	415	294	199	6
5/11/262	Dhekeri Gaon	599	84	84	584	305	279	..	..	..	..	236	181	120	5
5/11/263	Lonkak Gohain Gaon	632	122	122	862	447	415	90	83	..	..	338	220	177	6
5/11/264	Latum Gaon	404	84	84	584	302	282	..	..	48	44	141	90	111	..
5/11/265	Moramara Handique	506	128	128	890	462	428	14	8	134	147	310	185	215	6
5/11/266	Kujibali Habi	343	13	13	86	43	43	10	13	..	..	37	20	26	..
5/11/267	Chunpura Habi	452	49	49	337	180	157	..	..	29	27	81	50	82	1
5/11/268	Chunpura Gohain	527	81	81	568	304	264	..	..	5	1	204	133	115	3
5/11/269	Sapakhati Bam F.V.	495	22	22	154	81	73	..	..	2	..	25	18	38	..
5/11/270	Aral Tali Tangya	100	19	19	138	80	58	..	..	..	..	52	6	21	..
5/11/271	Panidihing Reserved area (Jamuguri, Udaipur, Nowjan, Nagaon).	N.A.	251	251	1,745	918	827	205	165	..	..	273	111	437	5
5/11/R-1	Mohkhuti Rly. Station	10	5	5	37	20	17	..	..	..	..	10	3	10	..
5/11/R-2	Kharahat Rly Station	241	8	8	56	36	20	..	..	..	..	15	5	18	..
5/11/R-3	Disang Rly. Station	4	6	6	29	17	12	..	..	..	..	7	8	12	..
	Sibsagar (M) Total	10.95 (Km^2)	5,296	5,307	27,426	16,278	11,148	678	604	68	25	10,925	6,009	8,552	393
5/VI/1	WARD - 1		190	190	1,265	659	606	..	..	..	..	472	309	284	9
5/VI/1/1	Ward - 1 Block -1		73	73	618	313	305	..	..	..	..	211	202	132	6
5/VI/1/2	Ward -1 Block - 2		117	117	647	346	301	..	..	..	..	261	107	152	3
5/VI/2	WARD -2		259	259	1,541	838	703	120	124	9	6	532	420	416	10
5/VI/2/3	Ward - 2 Block - 3		76	76	629	346	283	24	12	4	6	226	167	172	4
5/VI/2/4(1)	Ward - 2 Block - 4(1)		122	122	576	315	261	96	112	5	..	176	144	149	1
5/VI/2/4(2)	Ward - 2 Block -4(2)		61	61	336	177	159	..	..	..	..	130	109	95	5

PRIMARY CENSUS ABSTRACT

Police Station : SIBSAGAR (5/11)

WORKERS																						
I Cultivators		II Agricultural Labourers		III Livestock, Forestry, Fishing, Hunting and Plantations, Orchards and allied activities		IV Mining and Quarrying		V Manufacturing, Processing, Servicing and Repairs				VI Construction		VII Trade and Commerce		VIII Transport, Storage and Communications		IX Other Services		X Non-Workers		Location Code
								(a) Household Industry		(b) Other than Household Industry												
M	F	M	F	M	F	M	F	M	F	M	F	M	F	M	F	M	F	M	F	M	F	
17	18	19	20	21	22	23	24	25	26	27	28	29	30	31	32	33	34	35	36	37	38	1
29	..	..	..	..	..	4	..	..	..	..	..	..	..	..	..	..	..	6	..	53	80	5/11/241
8	..	2	..	..	..	2	..	1	..	..	..	..	..	10	..	..	..	179	8	190	153	5/11/242
..	..	..	..	1	..	6	..	..	..	2	..	2	..	2	..	..	..	1	..	73	89	5/11/243
90	.	..	..	..	..	4	..	..	..	..	..	1	.	.	..	..	..	3	..	105	178	5/11/244
114	..	13	..	1	..	9	..	1	8	..	2	1	..	10	..	6	..	20	..	223	386	5/11/245
179	..	7	..	..	..	10	..	1	..	..	..	..	..	2	..	..	.	17	2	270	425	5/11/246
7	..	2	..	..	..	..	..	..	..	..	..	..	..	1	..	..	..	1	..	8	25	5/11/247
165	7	..	..	..	..	8	..	..	..	2	..	2	..	5	..	1	..	32	4	283	463	5/11/248
243	..	16	..	1	..	23	..	3	..	..	..	8	..	5	..	6	..	25	5	390	668	5/11/249
103	3	9	..	1	..	12	..	22	..	4	1	5	..	18	..	5	..	36	1	313	448	5/11/250
296	..	21	1	..	..	12	..	..	..	7	3	9	..	6	..	6	..	65	10	638	924	5/11/251
170	..	21	4	..	..	15	..	..	5	1	..	16	..	15	.	8	..	39	7	319	518	5/11/252
55	..	3	..	1	..	3	..	..	..	..	..	62	..	1	..	8	..	9	..	135	185	5/11/253
25	..	1	..	..	..	6	..	5	..	1	..	..	..	2	..	4	..	6	..	107	126	5/11/254
141	..	3	..	1	..	60	..	11	..	2	..	1	..	14	..	10	1	69	9	472	684	5/11/255
115	..	29	1	1	..	13	..	3	..	..	..	141	..	6	..	6	..	33	6	302	503	5/11/256
114	..	11	..	..	..	8	..	2	..	..	..	1	..	5	..	4	..	21	1	270	394	5/11/257
102	..	2	..	..	..	..	..	..	..	1	..	4	..	1	..	4	..	25	5	246	382	5/11/258
92	..	30	..	1	..	21	..	5	..	12	..	6	..	4	..	6	..	22	..	224	354	5/11/259
31	1	2	..	..	..	1	..	..	..	..	..	..	..	..	..	2	..	10	..	71	105	5/11/260
133	2	9	..	2	..	5	..	..	..	4	..	10	1	6	..	10	..	20	3	397	585	5/11/261
73	..	7	..	..	..	4	..	2	..	..	..	1	..	2	..	..	..	31	5	185	274	5/11/262
126	1	21	1	2	..	4	..	..	..	1	..	2	..	3	..	4	..	14	4	270	409	5/11/263
85	..	10	..	..	..	3	..	..	..	1	..	1	..	3	..	..	..	8	..	191	282	5/11/264
140	..	21	..	1	..	10	..	2	.	2	..	4	..	3	..	14	..	18	6	247	422	5/11/265
10	..	1	..	..	..	2	..	..	..	..	..	..	..	7	..	..	..	6	..	17	43	5/11/266
44	..	2	..	1	..	1	..	1	..	..	..	13	..	3	..	4	..	13	1	98	156	5/11/267
52	2	1	..	..	..	7	..	14	..	6	..	..	1	8	..	7	.	20	..	189	261	5/11/268
38	..	.	..	..	..	..	..	..	..	..	..	.	..	..	..	.	..	..	..	43	73	5/11/269
21	..	.	..	..	..	..	..	..	..	..	..	..	..	..	..	..	..	.	..	59	58	5/11/270
433	..	..	.	..	..	..	..	..	..	..	..	..	..	..	..	..	..	4	5	481	822	5/11/271
..	..	..	..	..	..	..	..	..	..	..	..	..	..	..	..	..	..	10	..	10	17	5/11/R-1
..	..	..	..	..	..	..	..	..	..	..	..	..	..	1	..	9	..	8	..	18	20	5/11/R-2
..	.	..	..	..	..	..	..	..	..	..	..	..	..	..	..	12	..	..	..	5	12	5/11/R-3
466	23	74	:	77	:	1,805	29	241	20	885	8	507	11	1,859	9	750	7	1,888	286	7,726	10,755	
80	1	7	..	6	..	42	..	2	.	42	..	10	..	20	..	23	3	52	5	375	597	5/VI/1
23	..	7	..	..	..	3	..	..	..	40	..	4	..	13	..	8	3	34	3	181	299	5/VI/1/1
57	1	..	..	6	..	39	..	2	..	2	..	6	..	7	..	15	..	18	2	194	298	5/VI/1/2
44	..	..	..	4	..	125	..	15	1	15	..	27	..	49	..	40	..	97	9	422	693	5/VI/2
24	..	..	..	..	.	53	..	7	1	5	..	14	..	14	..	13	..	42	3	174	279	5/VI/2/3
10	..	..	..	1	.	39	..	8	..	8	..	9	..	29	..	19	..	26	1	166	260	5/VI/2/4(1)
10	..	..	..	3	..	33	,	..	..	2	..	4	..	6	..	8	..	29	5	82	154	5/VI/2/4/(2)

Police Station : SIBSAGAR (5/11)

Location Code	Name of village/ town/ward/ urban enumerators' block	Area of Village in Acres	No. of Occupied Residential Houses	No. of House-holds	Total Population (including institutional & houseless population)			Scheduled Castes		Scheduled Tribes		Literate and Educated Persons		Total Workers (I—IX)	
					P	M	F	M	F	M	F	M	F	M	F
1	2	3	4		5	6	7	8	9	10	11	12	13	14	15
5/VI/3	WARD - 3	208	208		1,070	574	496	169	159	1	4	367	260	279	28
5/VI/3/5	Ward - 3 Block - 5	90	90		500	271	229	169	159	1	4	174	115	122	19
5/VI/3/6	Ward - 3 Block - 6	118	118		570	303	267	..	..	..	..	193	145	157	9
5/VI/4	WARD - 4	279	279		1,559	908	651	155	143	2	..	561	361	481	10
5/VI/4/7(1)	Ward - 4 Block - 7(1)	70	70		417	255	162	..	..	..	..	174	99	160	..
5/VI/4/7(2)	Ward - 4 Block - 7(2)	83	83		465	268	197	87	77	..	..	160	91	142	4
5/VI/4/8	Ward - 4 Block - 8	126	126		677	385	292	68	66	2	..	227	171	179	6
5/VI/5	WARD -5	327	327		1,657	1,023	634	11	..	1	..	671	331	630	20
5/VI/5/9	Ward - 5 Block - 9	116	116		549	327	222	4	..	1	..	209	132	185	13
5/VI/5/10	Ward -5 Block - 10	132	132		603	381	222	2	..	..	..	272	108	247	4
5/VI/5/11	Ward - 5 Block - 11	79	79		505	315	190	5	..	..	..	190	91	198	3
5/VI/6	WARD - 6	359	363		1,779	1,114	665	32	13	6	..	717	394	712	50
5/VI/6/12	Ward - 6 Block -12	150	154		780	509	271	21	..	4	..	348	185	331	21
5/VI/6/13(1)	Ward - 6 Block - 13(1)	142	142		646	403	243	4	2	..	..	253	148	254	4
5/VI/6/13(2)	Ward - 6 Block -13(2)	67	67		353	202	151	7	11	2	..	116	61	127	25
5/VI/7	WARD - 7	314	319		1,788	1,095	693	20	42	..	..	783	369	642	15
5/VI/7/14	Ward - 7 Block -14	106	106		607	354	253	12	18	..	..	257	154	175	6
5/VI/7/15	Ward - 7 Block -15	109	111		591	367	224	..	14	..	..	281	87	243	6
5/VI/7/16	Ward - 7 Block - 16	99	102		590	374	216	8	10	..	..	245	128	224	3
5/VI/8	WARD - 8	130	130		739	432	307	2	..	16	3	349	211	230	8
5/VI/8/17	Ward - 8 Block -17	130	130		739	432	307	2	..	16	3	349	211	230	8
5/VI/9	WARD - 9	332	332		1,630	963	667	14	5	1	..	709	387	512	39
5/VI/9/18	Ward - 9 Block - 18	164	164		782	475	307	10	5	1	..	331	138	279	20
5/VI/9/19(1)	Ward - 9 Block - 19(1)	80	80		337	200	137	4	..	..	..	141	83	109	5
5/VI/9/19(2)	Ward - 9 Block - 19(2)	88	88		511	288	223	..	..	..	..	237	166	124	14
5/VI/10	WARD - 10	668	668		3,232	1,868	1,364	80	65	7	3	1,283	649	961	90
5/VI/10/20	Ward -10 Block -20	120	120		554	336	218	..	..	..	..	205	131	177	12
5/VI/10/21	Ward -10 Block -21	156	156		709	421	288	..	..	..	..	326	83	208	6
5/VI/10/22(1)	Ward -10 Block - 22(1)	75	75		312	174	138	..	..	3	3	127	95	94	12
5/VI/10/22(2)	Ward -10 Block - 22(2)	113	113		583	319	264	..	..	..	..	216	67	151	16
5/VI/10/23(1)	Ward -10 Block - 23(1)	116	116		501	303	198	31	23	3	..	198	113	173	22
5/VI/10/23(2)	Ward -10 Block -23(2)	45	45		360	200	160	47	39	1	..	120	82	109	18
5/VI/10/24	Ward -10 Block - 24	43	43		213	115	98	2	3	..	..	91	78	49	4
5/VI/11	WARD - 11	397	397		2,016	1,201	815	17	6	..	..	863	440	692	13
5/VI/11/25(1)	Ward - 11 Block - 25(1)	121	121		601	401	200	2	..	..	..	280	128	255	3
5/VI/11/25(2)	Ward - 11 Block - 25(2)	106	106		509	302	207	15	6	..	..	203	65	188	6
5/VI/11/26(1)	Ward - 11 Block - 26(1)	90	90		542	283	259	..	..	..	..	233	192	127	13
5/VI/11/26(2)	Ward - 11 Block - 26(2)	80	80		364	215	149	..	..	..	..	147	55	122	9
5/VI/12	WARD - 12	519	521		2,880	1,892	988	40	31	24	5	1,178	552	891	21
5/VI/12/27	Ward - 12 Block -27	149	151		860	591	269	..	..	..	..	356	175	107	2
5/VI/12/28	Ward - 12 Block - 28	100	100		562	357	205	15	2	..	..	177	91	229	2
5/VI/12/29	Ward - 12 Block - 29	111	111		596	346	250	25	29	24	5	222	150	174	8
5/VI/12/30	Ward - 12 Block - 30	159	159		862	598	264	..	..	..	..	423	136	381	9

PRMARY CENSUS ABSTRACT

Police Station . SIBSAGAR (5/11)

WORKERS																						
I Cultivators		II Agricultural Labourers		III Livestock, Forestry, Fishing, Hunting and Plantations, Orchards and allied activities		IV Mining and Quarrying		V Manufacturing, Processing, Servicing and Repairs				VI Construction		VII Trade and Commerce		VIII Transport, Storage and Communications		IX Other Services		X Non-Workers		Location Code
								(a) Household Industry		(b) Other than Household Industry												
M	F	M	F	M	F	M	F	M	F	M	F	M	F	M	F	M	F	M	F	M	F	
17	18	19	20	21	22	23	24	25	26	27	28	29	30	31	32	33	34	35	36	37	38	1
43	2	4		3		44		37	16	16		15		43	2	24		50	8	295	468	5/VI/3
20		1		1		19		6	16	15		4		24	1	13		19	2	149	210	5/VI/3/5
23	2	3		2		25		31		1		11		19	1	11		31	6	146	258	5/VI/3/6
7						56		8	2	77		47	1	111		74		101	7	427	641	5/VI/4
						18		2		21		8		58		18		35		95	162	5/VI/4/7(1)
7						17		4	2	37		10		25		19		23	2	126	193	5/VI/4/7(2)
						21		2		19		29	1	28		37		43	5	206	286	5/VI/4/8)
				3		42	3	14		69		30		339	1	35		98	16	393	614	5/VI/5
				1		32	3	7		7		5		80		14		39	10	142	209	5/VI/5/9
				2		10		5		34		3		157	1	7		29	3	134	218	5/VI/5/10
								2		28		22		102		14		30	3	117	187	5/VI/5/11
20	9	1		1		98		61		86	1	52	3	186	1	65	1	142	35	402	615	5/VI/ 6
8	9	1				42		28		29	1	26	3	79		49	1	69	7	178	250	5/VI/6 12
8				1		28		30		36		18		85	1	10		38	3	149	239	5/VI/6/13(1)
4						28		3		21		8		22		6		35	25	75	126	5/VI/6/13(2)
5		10		4		111		15		75		18	1	179	1	60		165	13	453	678	5/VI/ 7
		1		4		41		4		28		9		53	1	6		29	5	179	247	5/VI/7/14
1						54		11		36		6		84		8		43	6	124	218	5/VI/7/15
4		9				16				11		3	1	42		46		93	2	150	213	5/VI/7/16
		1		1		32		17		24	3	8		93		4		50	5	202	299	5/VI/ 8
		1		1		32		17		24	3	8		93		4		50	5	202	299	5/VI/8/17
2		1		8		124		20		31		32	1	85	1	50	1	159	36	451	628	5/VI/9
1				3		45		12		16		20	1	53	1	42	1	87	17	196	287	5/VI/9/18
				2		33		7		13		2		17		3		32	5	91	132	5/VI/9/19(1)
1		1		3		46		1		2		10		15		5		40	14	164	209	5/VI/9/19(2)
6	1	4		11		288	5	12		69	3	79		80	1	85		327	80	907	1,274	5/VI/10
3				4		27		7		7		28		9	1	20		72	11	159	206	5/VI/10/20
		2				68	1			8		22		17		25		66	5	213	282	5/VI/10/21
3						26				11	3	4		11		15		24	9	80	126	5/VI/10/22(1)
	1	1				86	2			4		10		17		2		31	13	168	248	5/VI/10/22(2)
				2		53	2	3		17		4		13		17		64	20	130	176	5/VI/10/23(1)
				3		3				18		10		11		6		58	18	91	142	5/VI/10/23(2)
		1		2		25		2		4		1		2				12	4	66	94	5/VI/10/24
7	1	2		1		196	4	16	1	62		33	1	144	1	88		143	23	509	784	5/VI/11
				1		28	1	14		14		8		83		41		66	2	146	197	5/VI/11/25(1)
2						58	2	1		33		17		20		34		23	4	114	201	5/VI/11/25(2)
						73	1	1	1	4		4	1	8		4		33	10	156	246	5/VI/11/26(1)
5	1	2				37				11		4		33	1	9		21	7	93	140	5/VI/11/26(2)
46		2		26		46	1	18		100		97	3	205	1	78		273	16	1,001	967	5/VI/ 12
								12		15		18		23		18		21	2	484	267	5/VI/12/27
						16		5		47		4		115		15		27	2	128	203	5/VI/12/28
						24				34		7		48	1	29		32	7	172	242	5/VI/12/29
46		2		26		6	1	1		4		68	3	19		16		193	5	217	255	5/VI/12/30

Police Station : SIBSAGAR (5/11)

Location Code	Name of village/ town/ward/ urban enumerators' block	Area of Village in Acres	No. of Occupied Residential Houses	No. of Households	Total Population (including institutional & houseless population)			Scheduled Castes		Scheduled Tribes		Literate and Educated Persons		Total Workers (I—IX)	
					P	M	F	M	F	M	F	M	F	M	F
1	2	3	4		5	6	7	8	9	10	11	12	13	14	15
5/VI/13	WARD - 13	315	315		1,417	945	472	5	7	..	..	586	214	577	7
5/VI/13/31	Ward - 13 Block - 31	187	187		800	548	252	..	4	..	..	328	101	349	2
5/VI/13/32	Ward - 13 Block -32	128	128		617	397	220	5	3	..	..	258	113	228	5
5/VI/14	WARD - 14	404	404		1,791	1,008	783	12	9	.	.	720	480	557	37
5/VI/14/33	Ward - 14 Block - 33	110	110		519	299	220	2	1	..	..	222	139	154	11
5/VI/14/34(1)	Ward - 14 Block - 34(1)	174	174		724	404	320	..	..	..	.	276	188	239	19
5/VI/14/34(2)	Ward - 14 Block - 34(2)	120	120		548	305	243	10	8	..	..	222	153	164	7
5/VI/14-A	14-A (Extended Area)	595	595		3,062	1,758	1,304	1	..	1	4	1,134	632	688	18
5/VI/14-A/35	Ward - 14-A Block - 35	115	115		779	406	373	..	..	1	4	286	205	156	6
5/VI/14-A/36(1)	Ward - 14-A Block - 36(1)	117	117		573	328	245	..	.	..	..	224	130	155	4
5/VI/14-A/36(2)	Ward - 14-A Block - 36(2)	94	94		458	238	220	..	..	..	..	175	75	118	..
5/VI/14-A/37	Ward - 14-A Block - 37	167	167		843	509	334	1	..	..	..	290	163	138	5
5/VI/14-A/38	Ward - 14-A Block - 38	102	102		409	277	132	..	..	..	..	159	59	121	3

PRIMARY CENSUS ABSTRACT

Police Station : SIBSAGAR (5/11)

WORKERS																						
I Cultivators		II Agricultural Labourers		III Livestock, Forestry, Fishing, Hunting and Plantations, Orchards and allied activities		IV Mining and Quarrying		V Manufacturing, Processing, Servicing and Repairs				VI Construction		VII Trade and Commerce		VIII Transport, Storage and Communications		IX Other Services		X Non-Workers		Location Code
								(a) Household Industry		(b) Other than Household Industry												
M	F	M	F	M	F	M	F	M	F	M	F	M	F	M	F	M	F	M	F	M	F	
16	17	18	19	20	21	22	23	24	25	26	27	28	29	30	31	32	33	34	35	36	37	1
6		5				82		2		79	1	20	1	234		82	1	67	4	868	465	5/VI/13
5		4				49				44		15		152		44	1	36	1	199	250	5/VI/13/31
1		1				33		2		35	1	5	1	82		38		31	3	169	215	5/VI/13/32
10	7	2		2		406	15			51		16		23		5		42	15	451	746	5/VI/14
10	7	2		2		70	1			8		15		19		2		26	3	145	209	5/VI/14/33
						232	11											7	8	165	301	5/VI/14/34(1)
						104	3			43		1		4		3		9	4	141	236	5/VI/14/34(2)
190	2	35		7		113	1	4		89		23		68		37	1	122	14	1,070	1,286	5/VI/14-A
57	2	4		2		45				3		5		6		2	1	32	3	250	367	5/VI/14-A/35
45		1				20	1	2		13				30		11		33	3	173	241	5/VI/14-A/36(1)
61		21								6		6		8				16		120	220	5/VI/14-A/36(2)
8		1		2		37		1		29		9		12		12		27	5	371	329	5/VI/14-A/37
19		8		3		11		1		38		3		12		12		14	3	156	129	5/VI/14-A/38

Police Station . NAZIRA (5/12)

Location Code	Name of Village/ town/ward/ urban enumerators' block		Area of Village in Acres	No of Occupied Residential Houses	No of Households	Total Population (including institutional & houseless population)			Scheduled Castes		Scheduled Tribes		Literate and Educated Persons		Total Workers (I—IX)	
						P	M	F	M	F	M	F	M	F	M	F
1	2		3	4	5	6	7	8	9	10	11	12	13	14	15	16
		Total	533 5 (Km²)	26,041	26,107	149,519	79,156	70,363	1,044	889	1,068	969	35,811	19,593	34,927	7,070
	NAZIRA P '		531 3 (Km²)	25,053	25,119	143,969	76,085	67,884	462	356	1,020	931	33,950	18,429	33,483	6,992
		Urban	2.2 (Km²)	988	988	5,550	3,071	2,479	582	533	48	38	1,861	1,164	1,444	78
5/12/1	Buragohain Gaon		183	35	35	226	121	105					91	44	50	
5/12/2	Mothiasiga Gc . ain Gaon		1,034	215	215	1,074	552	522					363	271	255	2
5/12/3	Nowsalia Gaon		419	122	122	734	389	345					266	198	196	4
5/12/4	Dihingia Gaon		390	69	69	364	194	170	1				128	93	74	
5/12/5	Mola Gaon		853	118	118	709	375	334					261	174	158	18
5/12/6	Mechagar Gohain		633	219	219	1,312	664	648	26	22	1		480	354	259	18
5/12/7	Amkatia Gohain Gaon		793	203	203	1,016	499	517					382	313	212	62
5/12/8	Jugijatakia		705	159	159	795	433	362					328	207	205	2
5/12/9	Kuamara Athabari Grant		770	128	128	656	346	310					122	35	179	126
5/12/10	Bora Khowa		475	80	80	461	244	217					120	51	151	1
5/12/11	Borgohain		786	141	141	847	419	428					300	271	159	7
5/12/12	Maduri Bagicha		224	38	38	228	120	108					36	8	60	26
5/12/13	Maduri Gohain Gaon		587	145	145	866	449	417					178	153	227	13
5/12/14	Kapahua Gaon		648	148	149	891	451	440					291	190	170	2
5/12/15	Bhakat Gaon		511	101	101	606	316	290					160	103	140	7
5/12/16	Ketekı Bari		633	149	152	893	488	405					199	73	233	16
5/12/17	Rewati Gaon		717	161	161	963	494	469					316	253	179	5
5/12/18	Joykhamdang Khat		915	69	69	409	201	208	24	15			146	109	77	
5/12/19	Namti Gaon		448	259	259	,1554	792	762	33	22			553	394	302	10
5/12/20	Barkula Gargaon		842	271	271	1,627	881	746	39	24	42	41	614	379	376	23
5/12/21	Khanikar Gaon		505	139	139	837	426	411					306	236	170	1
5/12/22	Deodhai Gaon		775	157	159	998	517	481					173	200	177	1
5/12/23	Panibill Gaon		973	147	147	893	491	402	65	58	83	70	319	188	203	
5/12/24	Bhutar Barıtıng		591	58	58	357	203	154					122	78	75	1
5/12/25	Bhajani Gaon		523	81	81	486	255	231					199	140	110	7
5/12/26	Kowar Gaon No 1		538	101	101	656	329	327					130	101	164	2
5/12/27	Silakuti Bhakat Gaon		544	121	121	724	407	317	27	40			270	154	216	1
5/12/28	Gharaswa Gaon		701	119	119	716	369	347					211	143	153	2
5/12/29	Dighalpachi Habi		587	54	54	324	173	151					79	55	57	1
5/12/30	Tipomia Gaon		560	86	86	512	266	246					161	93	126	
5/12/31	Naharhabi Grant No 83		145	85	85	505	254	251					72	13	108	115
5/12/32	Dihing Kowar Gaon		1,177	190	190	1,181	595	586					412	287	248	156
5/12/33	Mohan Deodhai		868	208	208	1,249	637	612					350	184	323	17
5/12/34	Bhakat Bhajani Pathar		465	23	23	137	81	56					37	11	44	1
5/12/34(A)	Saru Mathurapur		495	110	110	656	349	307					134	62	211	1
5/12/35	Lakowa T E (Velengaridubi)		1,233	365	365	2,191	1,140	1,051	8	10			316	79	500	421

PRIMARY CENSUS ABSTRACT

Police Station : NAZIRA (5/12)

WORKERS																						
I Cultivators		II Agricultural Labourers		III Livestock, Forestry, Fishing, Hunting and Plantations, Orchards and allied activities		IV Mining and Quarrying		V Manufacturing, Processing, Servicing and Repairs				VI Construction		VII Trade and Commerce		VIII Transport, Storage and Communications		IX Other Services		X Non-Workers		Location Code
								(a) Household Industry		(b) Other than Household Industry												
M	F	M	F	M	F	M	F	M	F	M	F	M	F	M	F	M	F	M	F	M	F	
17	18	19	20	21	22	23	24	25	26	27	28	29	30	31	32	33	34	35	36	37	38	1
16,935	473	3,062	96	6,567	5,876	897	18	439	85	462	8	566	28	1,729	23	1,086	9	3,184	454	44,229	63,293	
16,795	467	3,047	95	6,551	5,876	773	15	410	85	306	6	481	28	1,292	15	1,015	7	2,813	398	42,602	60,892	
140	6	15	1	16	..	124	3	29	..	156	2	85	..	437	8	71	2	371	56	1,627	2,401	
50	..	..	..	..	..	..	..	.	..	..	..	..	..	..	.	.	..	..	..	71	105	5/12/1
156	..	37	2	1	.	1	..	7	..	..	..	21	..	1	..	3	..	28	..	297	520	5/12/2
110	..	20	.	..	..	5	..	8	..	3	..	..	..	7	..	12	.	31	4	193	341	5/12/3
47	..	2	..	..	..	3	..	..	..	2	..	..	..	1	..	.	.	19	..	120	170	5/12/4
79	..	17	..	..	..	12	..	4	16	9	.	.	..	8	..	6	..	23	2	217	316	5/12/5
154	6	29	6	1	..	22	..	3	2	.	..	2	..	7	.	4	..	37	4	405	630	5/12/6
158	48	1	1	1	..	16	..	1	5	..	..	2	..	1	..	2	..	30	8	287	455	5/12/7
150	..	7	..	..	..	5	..	16	..	..	..	..	..	3	..	3	..	21	2	228	360	5/12/8
1	..	22	..	..	..	..	..	.	..	..	..	..	..	2	..	..	..	154	126	167	184	5/12/9
138	1	..	..	..	..	1	..	..	..	..	..	..	..	3	..	..	..	9	..	93	216	5/12/10
126	2	3	..	1	..	..	..	1	..	..	..	..	..	4	.	..	..	24	5	260	421	5/12/11
13	..	4	..	41	26	..	..	..	..	.	..	..	..	..	..	..	..	2	..	60	82	5/12/12
181	..	11	..	9	8	5	..	..	..	..	..	.	..	.	..	4	..	17	5	222	404	5/12/13
120	2	11	..	2	..	8	..	1	..	4	..	..	..	4	..	10	..	10	..	281	438	5/12/14
95	..	33	6	3	..	2	..	..	..	.	..	.	..	.	..	1	..	6	1	176	283	5/12/15
115	..	40	..	13	16	1	..	..	..	20	..	3	..	29	..	3	..	9	..	255	389	5/12/16
115	..	6	..	1	..	13	..	4	..	3	..	2	..	3	..	5	..	27	5	315	464	5/12/17
64	..	..	..	..	..	.	..	..	..	3	..	2	..	1	..	.	..	7	..	124	208	5/12/18
160	.	36	2	3	..	14	..	15	..	6	..	3	..	27	.	7	1	31	7	490	752	5/12/19
133	9	12	..	1	..	16	..	26	9	12	..	7	..	30	..	42	..	97	5	505	723	5/12/20
117	..	6	..	..	..	6	..	..	..	..	..	..	.	..	..	23	..	18	1	256	410	5/12/21
121	..	12	..	..	..	4	..	1	..	2	..	3	..	1	..	11	..	22	1	340	480	5/12/22
139	..	17	..	..	..	6	..	..	..	7	.	4	..	2	..	3	..	25	..	288	402	5/12/23
57	1	7	..	..	..	.	..	..	..	..	..	4	..	1	..	.	..	6	..	128	153	5/12/24
71	2	7	..	..	.	3	.	2	.	..	..	.	..	1	..	.	..	26	5	145	224	5/12/25
145	1	3	..	.	..	..	..	..	.	..	..	.	..	..	..	10	..	6	1	165	325	5/12/26
137	..	15	..	1	..	.	..	.	..	..	..	47	..	1	..	1	..	14	1	191	316	5/12/27
123	2	12	..	..	..	..	.	2	..		..	5	..	3	.	1	..	7	..	216	345	5/12/28
48		..	..	..	1	..	..	.	..	..	..	..	..	.	.	5	..	4		116	150	5/12/29
115	..	2	..	..	..	6	..	..	.	..	..	..	..	1	.	1	.	1	..	140	246	5/12/30
..	2	2	..	104	113	1	..	..	..	.	.	.	..		..	.	..	1	.	146	136	5/12/31
178	148	4	2	3	.	30	..	1	..	2		1	..	2	..	2	..	25	6	347	430	5/12/32
179	..	42	..	7	13	40	..	6	..	1	..	2	..	14	..	3	..	29	4	314	595	5/12/33
30	..	..	..	1	..	3	..	..	..	..	..	..	..	..	..	2	..	8	1	37	55	5/12/34
161	..	21	..	4	..	15	..	..	..	..	..	2	..	.	..	1	..	7	1	138	306	5/12/34(A)
20	3	..	..	436	414	2	..	1	..	3	..	7	.	7	1	4	..	20	3	640	630	5/12/35

Police Station : NAZIRA (5/12)

Location Code	Name of village/ town/ward/ urban enumerators' block	Area of Village in Acres	No. of Occupied Residential Houses	No. of Households	Total Population (including institutional & houseless population)			Scheduled Castes		Scheduled Tribes		Literate and Educated Persons		Total Workers (I—IX)	
					P	M	F	M	F	M	F	M	F	M	F
1	2	3	4	5	6	7	8	9	10	11	12	13	14	15	16
5/12/36	Nara Gaon	708	162	162	964	532	432	14	19	129	107	272	142	197	13
5/12/37	Galapathar	438	74	74	439	225	214	.	..	..	..	110	61	84	63
5/12/38	Chala T.E.	1,210	124	124	740	383	357	..	..	..	.	40	4	168	154
5/12/39	Chala F. Reserve.	1,792	9	9	49	31	18	..	..	..	..	6	2	18	..
5/12/40	Mathurapur Grant No. 101 F. S.	1,387	240	240	1,440	760	680	2	1	..	..	170	71	389	139
5/12/41	Barmathurapur	948	111	111	670	339	331	..	..	..	.	175	124	126	19
5/12/42	Naharhabi Grant	2,418	512	512	2,885	1,557	1,328	..	..	..	..	1,208	81	770	506
5/12/43	Bhakat Gaon	643	174	174	1,040	544	496	..	..	.	..	195	108	235	40
5/12/44	Mathurapur Jungle	1,587	289	289	1,729	932	797	..	..	.	..	282	220	451	50
5/12/45	Chakial Gaon	1,101	43	43	269	141	128	..	..	.	..	94	56	66	1
5/12/46	Kowar Gaon No. 2	887	183	183	1,168	611	557	..	..	..	..	227	117	292	18
5/12/47	Charimuthia	2,112	298	298	1,786	926	860	..	..	.	..	493	250	434	55
5/12/48	Rajabari Grant	623	131	131	786	410	376	..	.	..	..	63	8	175	124
5/12/49	Mout Gaon	443	108	109	647	360	287	..		..	..	225	136	154	5
5/12/50	Lonpuria	477	106	106	633	338	295	..	.	7	13	239	172	162	2
5/12/51	Moran Gaon	578	131	136	783	420	363	..	..	..	..	181	103	178	10
5/12/52	Chetia Gaon	486	51	51	320	156	164	..	..	..	..	73	41	89	30
5/12/53	Dhamdhuli	615	135	135	809	435	374	..	.	..	..	248	115	184	36
5/12/54	Gharfalia	387	62	62	368	188	180	.	..	..	..	89	63	74	..
5/12/55	Solal Gaon	396	73	73	447	238	209	..	..	..	..	80	50	117	3
5/12/56	Handique Gaon	490	81	81	499	262	237	..	..	..	..	145	84	124	2
5/12/57	Rajabari Gaon	547	103	103	623	319	304	..	..	..	..	137	88	154	1
5/12/58	Kukurachoa Gaon	510	122	122	734	392	342	3	..	30	32	245	160	151	1
5/12/59	Chuladhara Khanikar	743	179	179	1,068	554	514	..	..	..	..	322	195	217	1
5/12/60	Chumani Gaon	505	87	87	522	263	259	..	..	..	..	103	39	102	4
5/12/61	Abhoypuria Gaon	433	52	52	317	159	158	..	..	..	..	88	57	64	4
5/12/62	Ramu Gaon	768	143	150	856	471	385	1	..	4	2	316	219	223	3
5/12/63	Borduarmukh	860	93	93	557	335	222	..	.	33	23	192	98	139	7
5/12/64	Lukhuri Gaon	50	311	312	1,831	1,049	782	..	..	..	..	515	290	565	4
5/12/65	Pahuchungi Deodhai	614	418	420	2,503	1,414	1,089	..	..	..	..	794	455	693	9
5/12/66	Tipomia Gaon	783	161	161	848	431	417	..	..	..	..	215	129	188	1
5/12/67	Bengmaria Kowar	587	52	52	310	157	153	..	..	..	..	107	77	68	2
5/12/68	Lahon Gaon	342	96	96	584	279	305	..	..	..	..	130	86	121	..
5/12/69	Mohan Gaon	570	157	157	942	495	447	..	.	..	..	267	144	218	10
5/12/70	Dura Gaon	690	125	125	766	399	367	.	..	..	..	186	77	167	1
5/12/71	Bamun Gaon	192	41	41	246	129	117	.	..	..	..	51	24	62	4
5/12/72	Gasikala Khat	144	24	27	141	72	69	..	.	.	.	17	7	42	..
5/12/73	Bakupukhuri Grant No.40/24	3,005	294	294	1,754	942	812	5	2	44	31	257	113	449	76
5/12/74	Bauli Pukhuri Habi No. 1	36	206	206	1,224	618	606	..	..	..	..	156	80	246	114
5/12/75	Maibela Grant	299	29	29	157	76	81	..	..	..	..	13	..	26	20
5/12/76	Mathurapur Grant	654	377	377	2,210	1,182	1,028	..	..	.	2	273	110	533	216
5/12/77	Bakupukhuri Habi No. 1	421	45	45	272	150	122	..	.	..	..	85	28	76	..
5/12/78	Bakupukhuri Habi No. 3	718	127	127	759	387	372	2	2	60	51	48	14	160	56
5/12/79	Bakupukhuri Habi No. 4	4,160	387	387	2,296	1,191	1,105	..	.	..	..	266	101	532	239
5/12/80	Bakupukhuri Habi No. 5	148	10	10	55	27	28	.	..	..	..	8	..	16	..

PRIMARY CENSUS ABSTRACT

Police Station : NAZIRA (5/12)

WORKERS																						
I Cultivators		II Agricultural Labourers		III Livestock, Forestry, Fishing, Hunting and Plantations, Orchards and allied activities		IV Mining and Quarrying		V Manufacturing, Processing, Servicing and Repairs				VI Construction		VII Trade and Commerce		VIII Transport, Storage and Communications		IX Other Services		X Non-Workers		Location Code
								(a) Household Industry		(b) Other than Household Industry												
M	F	M	F	M	F	M	F	M	F	M	F	M	F	M	F	M	F	M	F	M	F	
17	18	19	20	21	22	23	24	25	26	27	28	29	30	31	32	33	34	35	36	37	38	1
131	1	36	2	..	8	4	..	2	.	..	..	..	..	..	..	2	..	22	2	335	419	5/12/36
32	46	22	7	13	10	14	..	..	..	1	..	1	..	..	..	..	..	1	..	141	151	5/12/37
9	..	1	..	153	153	..	..	..	.	..	..	..	..	2	1	1	..	2	..	215	203	5/12/38
6	..	..	..	..	..	..	.	.	..	..	..	..	..	.	..	12	..	1	..	13	18	5/12/39
145	19	107	15	109	101	5	2	1	.	2	.	..	..	.	..	9	.	11	2	371	541	5/12/40
93	14	6	..	5	4	3	..	.	..	2	..	2	..	4	.	..	..	11	1	213	312	5/12/41
71	2	74	..	530	500	..	..	4	..	6	..	4	..	47	2	9	..	25	2	787	822	5/12/42
145	6	46	2	9	31	1	..	5	.	1	1	4	..	6	.	1	..	17	..	309	456	5/12/43
396	41	9	1	6	4	2	..	1	..	1	.	1	..	4	..	..	..	31	4	481	747	5/12/44
48	..	8	..	..	..	.	..	..	..	..	.	..	..	..	..	1	..	9	1	75	127	5/12/45
211	3	55	2	5	10	2		..	.	2	..	..	..	4	..	..	.	13	3	319	539	5/12/46
358	1	26	1	18	51	8	1	6	.	.	..	1	.	2	.	1	..	14	1	492	805	5/12/47
7	..	5	..	143	124	2	..	..	..	..	..	.	..	5	.	1	.	12	..	235	252	5/12/48
103	..	6	..	4	4	6	..	2	.	2	..	..	..	7	..	7	..	17	1	206	282	5/12/49
132	..	..	..	..	..	1	..	..	..	1	.	2	..	2	.	4	.	20	2	176	293	5/12/50
99	..	31	..	3	10	13	..	..	..	11	..	..	..	3	..	15	..	3	..	242	353	5/12/51
64	1	2	..	9	25	..	.	..	2	..	.	.	..	1	.	2	..	11	2	67	134	5/12/52
172	..	..	..	5	36	2	..	..	..	..	..	..	..	2	..	1	..	2	..	251	338	5/12/53
60	..	7	..	..	..	..	..	1	..	..	..	1	..	.	..	1	..	4	..	114	180	5/12/54
58	..	40	2	1	..	..	..	6	..	2	..	..	..	3	..	..	..	7	1	121	206	5/12/55
78	1	27	1	..	..	..	..	..	..	5	.	..	..	4	..	..	..	10	..	138	235	5/12/56
89	..	56	..	1	.	1	..	..	..	..	..	..	..	3	..	..	..	4	1	165	303	5/12/57
100	..	2	..	..	..	..	..	..	..	4	.	..	..	13	..	.	..	32	1	241	341	5/12/58
171	1	2	..	..	..	2	..	..	..	5	..	8	..	6	..	7	..	16	..	337	513	5/12/59
76	2	..	..	..	..	11	..	3	..	..	..	2	..	1	..	1	.	8	2	161	255	5/12/60
40	..	6	..	..	..	7	..	..	..	..	1	..	..	..	..	2	..	9	3	95	154	5/12/61
71	..	13	..	..	..	6	..	18	..	..	..	..	..	30	..	18	..	67	3	248	382	5/12/62
63	4	10	..	1	..	..	..	8	1	13	..	5	..	11	..	10	..	18	2	196	215	5/12/63
84	..	61	1	..	.	5	..	32	..	..	..	24	..	249	..	44	..	66	3	484	778	5/12/64
240	1	31	2	1	..	10	..	44	..	34	..	18	..	131	..	61	..	123	6	721	1,080	5/12/65
147	..	8	..	..	..	8	..	1	..	..	..	1	..	5	..	1	..	17	1	243	416	5/12/66
55	2	4	..	..	..	..	..	..	..	..	..	..	..	2	..	1	.	6	..	89	151	5/12/67
112	..	1	..	..	..	..	..	..	..	..	..	..	..	..	..	3	..	5	..	158	305	5/12/68
170		26	7	1	..	..	..	4	..	..	..	..	..	4	..	1	.	12	3	277	437	5/12/69
143	1	..	..	3	..	1	..	..	..	..	..	..	..	3	..	2	..	15	.	232	366	5/12/70
28	..	11	..	13	3	..	..	..	1	4	..	..	..	3	..	..	..	3	..	67	113	5/12/71
22	..	16	..	..	..	..	..	..	..	..	..	..	..	..	..	..	..	4	.	30	69	5/12/72
244	..	39	..	96	68	..	..	9	..	8	..	..	..	12	..	4	..	37	8	493	736	5/12/73
44	.	25	..	160	114	3	..	1	..	..	..	..	..	9	..	1	..	3	..	372	492	5/12/74
.	..	..	..	24	20	..	..	..	..	.	..	..	..	2	..	..	..	..	..	50	61	5/12/75
100	1	72	2	325	211	2	..	9	..	2	..	..	..	10	..	..	..	13	2	649	812	5/12/76
62	..	11	..	..	..	..	.	..	..	..	.	.	..	.	..	..	..	3	..	74	122	5/12/77
60	..	32	1	58	55	..	..	..	..	..	..	..	..	4	..	.	.	6	..	227	316	5/12/78
144	1	33	3	306	227	..	.	5	..	5	1	3	..	16	..	1	..	19	7	659	866	5/12/79
14	..	..	..	..	..	..	..	..	...	.	..	..	..	..	..	..	.	2	..	11	28	5/12/80

Police Station : NAZIRA (5/12)

Location Code	Name of Village/ town/ward/ urban enumerators' block	Area of Village in Acres	No of Occupied Residential Houses	No of Households	Total Population (including institutional & houseless population)			Scheduled Castes		Scheduled Tribes		Literate and Educated Persons		Workers (I—IX)	
					P	M	F	M	F	M	F	M	F	M	F
1	2	3	4	5	6	7	8	9	10	11	12	13	14	15	16
5/12/81	Bakupukhuri Habi No 6	1,360	14	14	76	36	40					2		24	5
5/12/82	Khulakhowa Pathar	317	13	13	74	36	38					11	6	19	
5/12/83	Beleng Bar	609	150	150	877	471	406					126	68	248	6
5/12/84	Nimai Garh Habi	694	201	201	1,141	574	567					220	103	284	5
5/12/85	Patar Gaon	445	99	99	549	284	265					174	107	122	14
5/12/86	Adabari Handique	790	140	140	836	428	408					94	92	134	
5/12/87	Sengdhara	480	62	62	399	213	186			1		144	87	90	17
5/12/88	Chetia Handique	619	115	115	687	358	329					135	95	146	2
5/12/89	Chuladhara	677	179	179	1 071	555	516					364	246	228	1
5/12/90	Bali Gaon	455	90	90	527	283	244					130	76	114	1
5/12/91	Bailong Gaon	515	93	93	556	279	277					150	90	110	2
5/12/92	Miri Gaon	313	130	130	768	393	375			264	263	154	65	186	
5/12/93	Bagdai Gaon	586	119	119	714	373	341					121	107	181	14
5/12/94	Na Gaon	633	415	415	2 477	1,303	1,174					483	189	624	212
5/12/95	Lengibar Grant	1 387	132	132	772	394	378					92	73	211	78
5/12/96	Grant No 96	628	52	52	259	132	127			12	18	20	4	66	10
5/12/97	Grant No 107	1,535	408	408	2,404	1,300	1,104	9	9			414	178	531	205
5/12/97(A)	Grant No 159	N A	1	1	10	5	5					5	5	3	
5/12/98	Garamur Miri	58	358	358	1 800	1,084	716	10	8			289	73	682	41
5/12/98(A)	Santak Grant	115	40	40	149	81	68					16	7	46	1
5/12/99	Augurijan	476	66	66	379	224	150	3	2			71	2	155	65
5/12/99(A)	Upar Namchai Gaon	102	43	43	214	133	81	1		12	2	66	10	77	1
5/12/100	Hulal Kalita Gaon	864	107	109	642	365	277					227	99	133	9
5/12/101	Nirmalia Gaon	1,009	185	185	1,105	578	527					319	163	258	20
5/12/102	Goham Methonchowa	504	51	51	254	137	117					94	47	53	
5/12/103	Mout Gaon	1,098	257	257	1,534	787	747					362	291	275	4
5/12/104	Goham Handique	449	160	160	932	491	441			22	14	328	204	191	1
5/12/105	Chandbesha Handique	513	98	98	591	318	273					216	138	97	9
5/12/106	Likson Gaon	290	21	21	127	69	58					46	30	31	
5/12/107	Hulang Katoni	122	351	354	2,079	1,109	970			80	76	556	313	407	106
5/12/107(A)	Niz Nazira	N A	112	112	560	309	251	9	8	2	4	212	145	171	9
5/12/108	Bhebar Chuk	37	36	36	205	104	101					69	45	40	1
5/12/109	Satsoi Grant	2,617	784	784	4,700	2,488	2,212	5	3			496	155	1,067	597
5/12/110	Halowa Gaon	985	101	101	506	271	235					131	59	131	27
5/12/111	Jula Gaon	955	247	247	1,439	736	703	4				426	262	326	8
5/12/112	Perabhari	293	53	56	317	187	130	5		1		104	60	96	3
5/12/113	Somdar Gaon	588	96	96	568	308	260					227	144	98	2
5/12/114	Morankari Handique	545	138	138	825	446	379	1				311	226	216	25
5/12/115	Chariali	375	27	27	165	95	70					65	31	40	
5/12/116	Kumar Gaon	1,003	224	224	1,340	664	676					402	283	264	3
5/12/117	Dhadumia	511	70	70	415	210	205					102	62	104	1
5/12/118	Lunpuria	940	150	150	893	480	413					229	127	241	1
5/12/119	Deopani T E	450	222	222	1,304	688	616	15	6	5	10	145	33	241	150
5/12/120	Deopani Grant	534			No population										
5/12/121	Deopani Pathar	132	55	55	282	141	141		3			26	8	42	33
5/12/122	Deopani Grant	243	6	6	30	30						24		30	
5/12/123	Athkhel Grant No 1	443	42	42	198	104	94					14		43	27
5/12/124	Napam Barutia Gaon	2 369	464	464	2,578	1,337	1 241	6	5			505	225	625	50
5/12/125	Deopani Goham Gaon	681	120	120	599	299	300					192	118	138	1

PRIMARY CENSUS ABSTRACT

Police Station : NAZIRA (5/12)

WORKERS																						
I Cultivators		II Agricultural Labourers		III Livestock, Forestry, Fishing, Hunting and Plantations, Orchards and allied activities		IV Mining and Quarrying		V Manufacturing, Processing, Servicing and Repairs				VI Construction		VII Trade and Commerce		VIII Transport, Storage and Communications		IX Other Services		X Non-Workers		Location Code
								(a) Household Industry		(b) Other than Household Industry												
M	F	M	F	M	F	M	F	M	F	M	F	M	F	M	F	M	F	M	F	M	F	
17	18	19	20	21	22	23	24	25	26	27	28	29	30	31	32	33	34	35	36	37	38	1
..	..	15	..	9	5	.	..	..	..	..	..	..	..	..	..	..	..	.	..	12	35	5/12/81
14	..	4	..	..	..	.	..	..	..	1	..	..	..	..	..	..	..	..	.	17	38	5/12/82
156	..	78	..	..	..	.	..	4	6	3	..	3	..	3	..	..	..	1	..	223	400	5/12/83
273	..	..	..	2	3	..	..	..	.	..	.	..	..	..	..	..	..	9	2	290	562	5/12/84
81	4	24	..	..	..	..	..	2	9	..	.	1	..	4	..	2	..	8	1	162	251	5/12/85
123	..	1	..	..	..	..	..	..	..	1	..	..	..	..	..	..	..	9	..	294	408	5/12/86
57	..	14	..	..	.	..	.	..	17	1	..	..	..	..	..	7	..	11	.	123	169	5/12/87
136	1	2	..	..	.	..	.	1	..	..	..	..	..	..	..	..	..	7	1	212	327	5/12/88
191	..	3	..	1	..	9	..	..	..	1	..	..	.	5	..	5	..	13	1	327	515	5/12/89
99	1	5	..	2	..	..	..	..	..	..	..	1	..	2	..	2	..	3	..	169	243	5/12/90
90	..	..	.	..	..	2	..	..	..	1	..	6	..	1	..	5	..	5	2	169	275	5/12/91
140	.	40	..	..	..	..	..	2	..	..	..	..	..	..	..	..	..	4	..	207	375	5/12/92
71	..	68	5	6	6	..	..	4	..	1	..	..	..	1	..	3	..	27	3	192	327	5/12/93
210	3	132	..	217	194	4	1	8	..	3	..	1	..	24	3	1	..	24	11	679	962	5/12/94
124	..	..	..	76	76	..	..	..	..	..	..	..	..	2	.	.	..	9	2	183	300	5/12/95
36	..	20	..	5	9	..	..	..	..	2	1	.	..	1	.	.	.	2	..	66	117	5/12/96
76	..	104	..	218	202	6	..	14	..	8	.	4	1	46	.	13	..	42	2	769	899	5/12/97
..	..	1	..	1	..	..	..	.	..	..	..	..	..	..	..	..	..	1	..	2	5	5/12/97(A)
219	..	8	..	2	..	45	3	9	1	6	..	158	24	59	..	57	..	119	13	402	675	5/12/98
46	1	..	..	..	..	..	..	..	..	..	..	..	..	..	..	..	..	..	..	35	67	5/12/98(A)
37	19	.	..	49	46	.	..	..	..	..	..	..	..	1	..	..	..	68	..	69	85	5/12/99
34	..	6	..	..	1	..	..	..	..	..	..	..	..	1	..	..	..	36	..	56	80	5/12/99(A)
98	..	11	..	6	8	..	..	1	..	..	..	1	.	1	..	..	..	15	1	232	268	5/12/100
176	4	51	..	1	15	..	..	5	..	..	..	1	..	15	..	1	.	8	1	320	507	5/12/101
36	..	12	..	3	..	..	..	..	..	..	..	1	..	.	.	..	..	1	..	84	117	5/12/102
215	3	6	..	1	..	13	..	2	..	..	..	11	.	1	..	4	..	22	1	512	743	5/12/103
93	..	28	..	7	..	1	..	16	..	..	..	2	..	11	.	3	..	30	1	300	440	5/12/104
64	..	9	..	..	..	2	..	..	8	3	..	..	..	3	..	1	..	15	1	221	264	5/12/105
24	..	1	..	1	..	..	..	1	.	..	..	..	..	2	.	.	..	2	..	38	58	5/12/106
145	3	59	..	55	71	15	2	9	6	4	..	20	2	19	4	32	..	49	18	702	864	5/12/107
..	..	..	..	..	..	163	6	..	..	..	..	..	..	.	..	2	..	6	3	138	242	5/12/107(A)
31	..	1	..	..	..	..	..	..	..	1	.	1	.	..	..	..	..	6	1	64	100	5/12/108
184	..	141	..	646	595	..	..	9	..	15	..	..	..	36	..	2	.	34	2	1,421	1,615	5/12/109
71	1	8	..	12	23	1	..	4	..	4	2	..	..	17	..	.	..	14	1	140	208	5/12/110
269	3	22	..	1	..	2	..	2	1	..	.	1	..	6	..	3	..	20	4	410	695	5/12/111
46	..	2	..	1	..	..	..	3	..	2	.	1	..	17	1	2	..	22	2	91	127	5/12/112
80	..	3	.	..	..	..	..	.	..	..	..	1	..	..	..	.	..	14	2	210	258	5/12/113
110	5	8	8	..	..	..	..	..	..	18	..	..	..	20	.	10	.	50	12	230	354	5/12/114
25	..	11	..	..	..	1	..	..	..	..	..	..	..	..	..	..	..	3	..	55	70	5/12/115
183	1	25	1	2	..	..	..	5	..	..	..	..	..	8	..	6	..	35	1	400	673	5/12/116
91	..	5	1	..	..	..	..	..	..	1	..	..	..	1	..	..	.	6	..	106	204	5/12/117
176	..	53	..	2	1	..	..	.	..	2	..	..	..	.	..	..	..	8	..	239	412	5/12/118
18	..	11	..	192	150	..	..	1	..	3	..	1	..	4	..	3	..	8	..	447	466	5/12/119
																						5/12/120
..	..	..	..	39	32	..	..	..	..	..	..	..	..	3	..	..	..	..	1	99	108	5/12/121
.	..	..	..	..	..	..	.	..	..	..	..	..	..	..	..	..	..	30	.	..	..	5/12/122
2	..	5	..	34	27	..	.	.	..	1	..	..	..	..	..	..	..	1	..	61	67	5/12/123
473	6	71	..	48	43	2	..	4	1	1	..	..	..	8	.	..	..	18	..	712	1,191	5/12/124
104	..	20	..	.	..	..	.	..	..	..	..	..	..	2	..	.	..	12	1	161	299	5/12/125

Police Station : NAZIRA (5/12)

Location Code	Name of village/ town/ward/ urban enumerators' block	Area of Village in Acres	No. of Occupied Residential Houses	No. of Households	Total Population (including institutional & houseless population)			Scheduled Castes		Scheduled Tribes		Literate and Educated Persons		Total Workers (I—IX)	
					P	M	F	M	F	M	F	M	F	M	F
1	2	3	4	5	6	7	8	9	10	11	12	13	14	15	16
5/12/126	Namdongia Gaon	1,051	150	150	894	441	453	..	..	..	..	193	110	173	..
5/12/127	Michamora Kumar Gaon	286	50	50	285	145	140	..	..	..	..	75	52	59	5
5/12/128	Chetia Katani Gaon	481	67	67	409	220	189	2	3	..	..	155	126	66	5
5/12/129	Abhoypuria Gaon	1,280	265	266	1,582	481	741	..	..	..	..	604	380	322	7
5/12/130	Mezenga	N.A.	89	89	435	242	193	..	..	..	..	90	40	97	12
5/12/131	Satsoi Grant	3,563	143	143	855	453	402	18	16	..	..	112	44	165	66
5/12/132	Hudupara	3,167	329	329	1,963	992	971	..	..	..	..	540	373	403	8
5/12/133	Deoghoria Duora Gaon	1,089	147	147	846	451	395	..	..	..	..	247	149	182	..
5/12/134	Dulakhoria Gaon	1,360	283	283	1,694	887	807	..	..	..	..	518	280	351	6
5/12/135	Hatipathy Grant	1,705	294	294	1,476	792	684	..	..	16	6	137	30	316	158
5/12/136	Asalabari Gaon	491	90	90	538	287	251	..	..	..	..	107	53	104	..
5/12/137	Phulanitari	179	69	69	367	202	165	..	..	..	..	84	30	114	27
5/12/138	Methonchua Grant	770	12	12	61	37	24	..	..	..	..	10	1	16	1
5/12/139	Bamunpukhuri T.E.	1,054	484	484	2,641	1,376	1,265	6	4	1	1	375	100	529	441
5/12/140	Bor-Gohain Gaon	493	372	372	1,856	997	859	1	1	..	..	176	36	383	211
5/12/141	Methonchoa Gaon	899	178	178	1,057	576	481	..	..	..	..	194	62	270	46
5/12/142	Handique Gaon	676	128	128	764	387	377	..	..	103	110	185	94	155	7
5/12/143	Kachari Gaon	678	94	94	561	280	281	..	..	18	15	71	46	139	1
5/12/144	Harkina Gaon	324	59	59	337	158	179	..	..	..	..	79	48	71	1
5/12/145	Gohain Gaon	1,012	209	209	1,249	656	593	..	..	..	..	258	152	244	..
5/12/146	Chutia Gaon	1,232	279	279	1,388	749	639	25	13	..	..	308	159	338	9
5/12/147	Athkhel Grant No. 2	240	309	309	1,546	792	754	43	32	..	..	290	57	298	222
5/12/148	Geleki Grant No. 1	907	360	362	1,900	942	958	..	..	..	..	175	50	299	256
5/12/149	Moran Gaon	976	105	105	634	329	305	..	..	..	..	211	55	109	1
5/12/150	Geleki Grant No. 2	685	7	7	45	25	20	..	..	..	..	19	14	10	..
5/12/151	Smithpur Grant	384	61	61	324	168	156	..	..	..	..	50	25	64	35
5/12/152	Hatigarh Grant	84			No population										
5/12/153	Geleki Jungle	1,364	102	102	507	308	199	..	..	..	..	4	..	219	4
5/12/154	Rajabheta	N.A.			No population										
5/12/155	Lahon Gaon	1,824	401	401	2,070	1,120	950	..	..	28	13	465	152	490	11
5/12/156	Adpuria Gaon (Lakhimijan T. E.)	2,821	482	490	2,444	1,295	1,149	6	3	..	..	293	172	571	276
5/12/157	Bihubar Grant	651	321	326	1,609	867	742	..	..	..	..	141	37	333	218
5/12/158	Rajabheta No. 1	825	103	103	514	259	255	..	..	..	..	9	1	93	72
5/12/159	Rajabheta No. 2	211			No population										
5/12/160	Monomari F.V.	N.A.	26	26	133	59	74	..	..	19	25	15	16	29	..
5/12/161	Khakon Pathar	N.A.			No population										
5/12/R-1	Nazira Railway Station	34	15	15	75	39	36	..	..	..	..	32	16	16	..
5/12/R-2	Simaluguri Rly. Station	80	195	212	958	581	377	36	21	..	..	396	180	368	7
5/12/R-3	Namtiali Rly. Station	N.A.	10	10	50	45	5	5	1	..	..	34	1	41	..
5/12/R-4	Santak Rly. Station	2			No population										
5/12/R-5	Behubar Rly. Station	N.A.	9	9	42	25	17	..	..	..	..	15	9	17	..
5/12/R-6	Mout Gaon Rly. Station	N.A.	6	6	29	24	5	..	..	..	..	17	3	19	..
5/12/R-7	Lakwa Rly. Station	N.A.	10	10	45	27	18	2	3	..	..	16	4	16	..
5/12/OC-1	Bhakat Bhajoni	N.A.	33	33	165	122	43	..	..	3	2	110	25	109	..

PRIMARY CENSUS ABSTRACT

Police Station : NAZIRA (5/12)

WORKERS																						
I Cultivators		II Agricultural Labourers		III Livestock, Forestry, Fishing, Hunting and Plantations, Orchards and allied activities		IV Mining and Quarrying		V Manufacturing, Processing, Servicing and Repairs				VI Construction		VII Trade and Commerce		VIII Transport, Storage and Communications		IX Other Services		X Non-Workers		Location Code
								(a) Household Industry		(b) Other than Household Industry												
M	F	M	F	M	F	M	F	M	F	M	F	M	F	M	F	M	F	M	F	M	F	
17	18	19	20	21	22	23	24	25	26	27	28	29	30	31	32	33	34	35	36	37	38	1
145	..	19	..	..	..	..	..	..	..	..	..	..	..	5	..	..	..	4	..	268	453	5/12/126
48	3	1	2	1	..	..	..	..	..	..	..	..	..	2	..	1	..	6	..	86	135	5/12/127
49	..	..	..	1	..	1	..	..	..	1	..	..	..	..	..	..	..	14	5	154	184	5/12/128
195	1	12	..	1	..	14	..	8	..	..	..	5	..	8	..	24	..	55	..	519	734	5/12/129
16	..	23	..	33	7	3	..	1	..	..	..	6	..	..	..	12	..	3	5	145	181	5/12/130
55	..	24	..	76	65	..	..	..	..	1	..	..	..	1	..	..	..	8	1	288	336	5/12/131
322	..	11	..	3	5	3	..	2	..	1	..	17	..	7	..	1	..	36	3	589	963	5/12/132
152	..	11	..	..	..	1	..	..	..	..	..	..	..	4	..	3	..	11	..	269	395	5/12/133
265	5	38	..	2	..	1	..	4	..	1	..	2	..	12	1	3	..	23	..	536	801	5/12/134
98	..	26	..	169	156	1	..	..	..	1	..	8	..	7	2	..	..	6	..	476	526	5/12/135
94	..	2	..	1	..	..	..	1	..	..	..	..	..	1	..	2	..	3	..	183	251	5/12/136
95	..	..	..	11	20	..	..	..	..	..	..	..	..	..	..	..	..	8	7	88	138	5/12/137
11	..	1	..	2	1	..	..	..	..	..	..	..	..	..	..	..	..	2	..	21	23	5/12/138
26	..	12	..	450	438	..	..	4	..	2	..	5	..	11	..	4	..	15	3	847	824	5/12/139
25	1	32	..	294	210	..	..	..	..	..	..	..	..	32	..	..	..	..	..	614	648	5/12/140
163	..	16	..	54	46	3	..	3	..	..	..	3	..	15	..	6	..	7	..	306	435	5/12/141
114	..	17	..	..	7	8	..	..	..	..	..	1	..	1	..	1	..	13	..	232	370	5/12/142
109	..	25	..	..	..	1	..	..	..	..	..	..	..	..	..	1	..	3	1	141	280	5/12/143
69	1	..	..	..	..	..	..	..	..	..	..	..	..	1	..	..	..	1	..	87	178	5/12/144
162	..	68	..	..	..	1	..	1	..	3	..	..	..	3	..	..	..	6	..	412	593	5/12/145
184	..	82	..	13	8	..	..	6	..	..	..	..	..	19	..	5	..	29	1	411	630	5/12/146
15	4	..	..	258	215	7	..	1	..	1	..	..	..	9	..	3	..	4	3	494	532	5/12/147
31	2	20	8	216	243	..	..	..	..	19	..	1	..	1	..	..	..	11	3	643	702	5/12/148
72	..	21	..	..	..	1	..	2	..	..	..	..	..	4	..	2	..	7	1	220	304	5/12/149
..	..	..	..	9	..	..	..	..	..	..	..	..	..	..	..	..	..	1	..	15	20	5/12/150
1	..	1	..	43	35	..	..	2	..	..	..	1	..	8	..	1	..	7	..	104	121	5/12/151
																						5/12/152
219	4	..	..	..	..	..	..	..	..	..	..	..	..	..	..	..	..	..	..	89	195	5/12/153
																						5/12/154
392	9	30	2	3	..	..	..	4	..	1	..	..	..	6	..	4	..	50	..	630	939	5/12/155
187	7	57	..	283	265	..	..	4	..	3	..	1	..	24	..	1	..	11	..	724	873	5/12/156
24	..	..	..	268	216	..	..	..	..	1	..	4	1	7	..	..	..	29	1	534	524	5/12/157
6	..	..	..	86	72	..	..	..	..	..	..	..	..	1	..	..	..	..	..	166	183	5/12/158
																						5/12/159
21	..	2	..	..	..	3	..	..	..	..	..	..	..	..	..	..	..	3	..	30	74	5/12/160
																						5/12/161
..	..	..	..	..	..	..	..	..	..	..	..	..	..	2	..	14	..	..	..	23	36	5/12/R-1
..	..	..	..	..	..	..	..	..	..	..	..	..	..	2	..	304	6	62	1	213	370	5/12/R-2
..	..	..	..	..	..	..	..	..	..	..	..	..	..	..	..	41	..	..	..	4	5	5/12/R-3
																						5/12/R-4
..	..	..	..	..	..	..	..	..	..	..	..	..	..	..	..	15	..	2	..	8	17	5/12/R-5
..	..	..	..	..	..	..	..	..	..	..	..	18	..	1	..	..	..	..	..	5	5	5/12/R-6
..	..	..	..	..	..	..	..	..	..	..	..	..	..	..	..	10	..	6	..	11	18	5/12/R-7
..	..	..	..	..	..	100	..	..	..	..	..	..	..	..	..	..	..	9	..	13	43	5/12/OC-1

Police Station . NAZIRA (5/12)

Location Code	Name of Village/ town/ward/ urban enumerators' block	Area of Village in Acres	No. of Occupied Residential Houses	No. of House-holds	Total Population (including institutional & houseless population)			Scheduled Castes		Scheduled Tribes		Literate and Educated Persons		Total Workers (I—IX)	
					P	M	F	M	F	M	F	M	F	M	F
1	2	3	4	5	6	7	8	9	10	11	12	13	14	15	16
NAZIRA	(T.C.) Total :—	2.18 (Km^2)	988	988	5,550	3,071	2,479	582	533	48	38	1,861	1,164	1,444	78
5/VII/1	WARD -1		193	193	1,317	715	602	351	328	2	..	460	264	297	13
5/VII/1/1	Ward 1 Block 1		87	87	474	269	205	31	27	2	..	202	132	117	4
5/VII/1/2	Ward 1 Block 2		106	106	843	446	397	320	301	..	..	258	132	180	9
5/VII/2	WARD - 2		314	314	1,643	909	734	48	51	44	36	465	330	432	37
5/VII/2/3	Ward 2 Block 3		93	93	536	281	255	4	7	44	36	180	130	104	4
5/VII/2/4	Ward 2 Block 4		98	98	493	275	218	36	37	..	..	171	84	140	17
5/VII/2/5	Ward 2 Block 5		123	123	614	353	161	8	7	..	..	114	116	188	16
5/VII/3	WARD - 3		150	150	779	417	362	110	85	..	..	288	194	195	7
5/VII/3/6	Ward 3 Block 6		150	150	779	417	362	110	85	..	..	288	194	195	7
5/VII/4	WARD - 4		331	331	1,811	1,030	781	73	69	2	2	648	376	520	21
5/VII/4/7	Ward 4 Block 7		93	93	493	269	224	8	10	..	..	178	109	144	2
5/VII/4/8	Ward 4 Block 8		138	138	773	452	321	19	17	..	..	268	137	232	9
5/VII/4/9	Ward 4 Block 9		100	100	545	309	236	46	42	2	2	202	130	144	10

PRIMARY CENSUS ABSTRACT

Police Station : NAZIRA (5/12)

WORKERS																						
I Cultivators		II Agricultural Labourers		III Livestock, Forestry, Fishing, Hunting and Plantations, Orchards and allied activities		IV Mining and Quarrying		V Manufacturing, Processing, Servicing and Repairs				VI Construction		VII Trade and Commerce		VIII Transport, Storage and Communications		IX Other Services		X Non-Workers		Location Code
								(a) Household Industry		(b) Other than Household Industry												
M	F	M	F	M	F	M	F	M	F	M	F	M	F	M	F	M	F	M	F	M	F	
17	18	19	20	21	22	23	24	25	26	27	28	29	30	31	32	33	34	35	36	37	38	1
140	*6*	*15*	*1*	*16*	..	*124*	*3*	*29*	..	*156*	*2*	*85*	..	*437*	*8*	*71*	*2*	*371*	*56*	*1,627*	*2,401*	
60	2	10	..	4	..	16	..	7	..	5	..	18	..	83	3	8	1	86	7	418	589	5/VII/1
25	..	..	..	..	..	4	..	7	..	1	..	11	..	20	..	1	..	48	4	152	201	5/VII/1/1
35	2	10	..	4	..	12	..	..	..	4	..	7	..	63	3	7	1	38	3	266	388	5/VII/1/2
22	1	1	..	1	..	49	3	5	..	47	..	35	..	112	..	28	..	132	33	477	697	5/VII/2
12	1	..	..	1	..	..	..	..	..	23	..	10	..	25	..	8	..	25	3	177	251	5/VII/2/3
10	..	1	..	..	..	..	..	1	..	6	..	16	..	21	..	8	..	77	17	135	201	5/VII/2/4
..	..	..	..	..	..	49	3	4	..	18	..	9	..	66	..	12	..	30	13	165	245	5/VII/2/5
7	..	2	..	6	..	45	..	..	..	30	1	23	..	38	..	11	1	33	5	222	365	5/VII/3
7	..	2	..	6	..	45	..	..	..	30	1	23	..	38	..	11	1	33	5	222	365	5/VII/3/6
51	3	2	1	5	..	14	..	17	..	74	1	9	..	204	5	24	..	120	11	510	760	5/VII/4
7	..	..	..	1	..	4	..	2	..	34	..	..	..	64	1	10	..	22	1	125	222	5/VII/4/7
21	1	1	..	3	..	9	..	15	..	28	1	5	..	93	2	9	..	48	5	220	312	5/VII/4/8
23	2	1	1	1	..	1	..	..	..	12	..	4	..	47	2	5	..	50	5	165	226	5/VII/4/9

Police Station : SONARI (5/13)

Location Code	Name of village/ town/ward/ urban enumerators' block	Area of Village in Acres	No. of Occupied Residential Houses	No. of Households	Total Population (including institutional & houseless population)			Scheduled Castes		Scheduled Tribes		Literate and Educated Persons		Total Workers (I—IX)	
					P	M	F	M	F	M	F	M	F	M	F
1	2	3	4	5	6	7	8	9	10	11	12	13	14	15	16
	Total	616·4 (Km²)	23,355	23,369	126,918	67,909	59,009	886	729	1,586	1,406	22,612	11,132	32,167	9,296
	SONARI P.S. Rural	615·4 (Km²)	22,844	22,858	124,480	66,393	58,087	854	702	1,586	1,406	21,672	10,721	31,330	9,241
	Urban	1·0 (Km²)	511	511	2,438	1,516	922	32	27	..	..	940	411	837	55
5/13/1	Khona Grant (288 & 313)	1,443	20[illegible]	205	869	444	425	..	..	..	..	64	17	222	134
5/13/2	Mohan Gaon	950	265	[illegible]65	1,245	667	578	40	46	..	..	336	179	333	40
5/13/3	Ranga Pathar Gaon	795	576	576	3,149	1,918	1,231	11	8	58	50	632	173	633	110
5/13/4	Suffry Grant (Naphuk T.E.)	2,682	34[illegible]	347	2,083	1,055	1,028	50	48	..	..	167	45	431	244
5/13/5	Suffry Grant (Singlow T.E.)	1,345	160	160	791	428	363	..	..	..	..	25	3	188	101
5/13/6	Guala Pathar No. 2	70	41	41	205	119	86	..	..	..	..	1	..	45	34
5/13/7	Abhaypur Grant	435	145	145	801	389	412	..	..	..	..	29	14	202	180
5/13/8	Naphuk Gaon	607	440	440	2,536	1,357	1,179	88	63	11	6	541	236	630	224
5/13/9	Grant No, 348	82	55	55	288	154	134	13	8	..	..	36	4	81	..
5/13/10	Bar Pathar	1,508	306	306	1,953	1,037	916	66	61	..	..	480	257	474	37
5/13/11	Na-Gaon	362	133	134	763	409	354	..	..	..	..	119	26	191	10
5/13/12	Borahi Kachari Gaon	1,059	484	484	2,422	1,268	1,154	25	26	57	50	431	204	640	177
5/13/13	Barahi Grant	933	326	326	1,403	744	659	..	..	..	..	87	45	345	274
5/13/14	Mahkhuti Pathar	664	10	10	40	24	16	..	..	..	..	..	..	11	9
5/13/15	Singraitali Bangaligaon	324	108	108	692	380	312	..	..	..	..	138	73	223	42
5/13/16	Sonari Grant	743	116	116	410	214	196	..	..	..	..	63	18	117	81
5/13/17	Naphuk Grant	1,429	11	11	37	25	12	..	..	..	..	17	3	13	..
5/13/18	Grant No. 438	190	26	26	143	74	69	..	..	..	..	8	2	31	26
5/13/19	Guala Pathar No. 3	234	61	61	347	171	176	..	..	..	..	2	..	81	21
5/13/20	Guala Pathar No. 1	149	11	11	67	37	30	..	..	..	..	9	1	13	5
5/13/21	Guala Pathar No. 4	380	55	55	292	169	123	..	..	..	..	39	2	95	14
5/13/22	Dakhin Sonari Habi	515	32	32	197	105	92	..	..		..	76	57	54	2
5/13/23	Dakhin Sonari	215	199	199	1,032	583	449	50	38	..	..	261	173	268	23
5/13/24	Sonari Grant No. 324	219	40	40	158	91	67	7	6	..	..	60	34	46	5
5/13/25	North Sonari	328	110	110	535	296	239	12	5	..	..	130	50	149	16
5/13/26	Rajabari Grant	384	269	269	1,677	911	766	..	..	..	..	211	118	420	241
5/13/27	Hingrajan T.E.	843	128	128	689	384	305	10	8	..	..	128	33	180	102
5/13/28	Teok Bangali Gaon	297	185	185	1,086	558	528	4	3	..	..	187	113	258	72
5/13/29	Bhojo Grant	324	282	282	1,649	896	753	..	..	..	..	509	297	471	35
5/13/30	Teok Gaon	519	507	507	2,507	1,341	1,166	10	10	45	42	465	183	616	159
5/13/31	Banfera Grant	6,152	38	38	230	120	110	..	..	..	..	40	22	65	30
5/13/32	Banfera T.E.	562	89	89	465	237	228	..	..	..	..	46	13	97	75
5/13/33	Jabaka T.E.	1,336	331	331	1,769	898	871	..	..	..	..	138	60	364	292
5/13/34	Jabaka Habi	382	29	29	147	69	78	..	..	..	..	3	..	34	17
5/13/35	Tawkak Grant	343	101	101	691	357	334	..	..	..	..	33	8	215	182
5/13/36	Tawkak Grant No. 2	6,895	731	731	3,618	2,016	1,602	..	..	..	..	415	152	1,202	713
5/13/37	Raidangia Gaon	326	59	59	308	164	144	..	..	..	..	42	21	92	37
5/13/38	Raidangia Nakachari	1,540	381	382	2,173	1,212	961	2	3	..	..	358	272	660	79
5/13/39	Nakachari Gaon	423	95	95	416	230	186	26	17	..	..	55	31	139	12
5/13/40	Aidewbari Kathani	1,209	129	129	639	352	287	..	..	..	..	78	35	171	91

PRIMARY CENSUS ABSTRACT

Police Station : SONARI (5/13)

WORKERS																						
I Cultivators		II Agricultural Labourers		III Livestock, Forestry, Fishing, Hunting and Plantations, Orchards and allied activities		IV Mining and Quarrying		V Manufacturing, Processing, Servicing and Repairs				VI Construction		VII Trade and Commerce		VIII Transport, Storage and Communications		IX Other Services		X Non-Workers		Location Code
								(a) Household Industry		(b) Other than Household Industry												
M	F	M	F	M	F	M	F	M	F	M	F	M	F	M	F	M	F	M	F	M	F	
17	18	19	20	21	22	23	24	25	26	27	28	29	30	31	32	33	34	35	36	37	38	1
14,330	194	2,654	258	9,877	8,448	21	1	371	94	474	16	139	3	1,667	10	296	6	2,338	266	35,742	49,713	
14,306	193	2,653	258	9,835	8,411	19	1	348	94	351	14	107	3	1,282	10	246	5	2,183	252	35,063	48,846	
24	1	1	:	42	37	2	:	23	:	123	2	32	:	385	:	50	1	155	14	679	867	
6	..	9	..	203	134	..	..	..	..	..	..	..	..	1	..	1	..	2	..	222	291	5/13/1
112	5	59	1	8	26	1	..	13	1	17	..	9	..	47	1	14	..	53	6	334	538	5/13/2
354	..	30	..	180	106	2	..	15	..	6	..	3	..	..	..	13	..	30	4	1,285	1,121	5/13/3
28	..	..	..	372	236	..	..	2	3	2	..	1	..	7	1	2	..	17	4	624	784	5/13/4
17	..	40	2	120	96	..	..	8	..	..	..	1	..	2	..	..	..	..	3	240	262	5/13/5
2	..	..	..	41	34	..	..	..	..	..	..	..	..	2	..	..	..	..	..	74	52	5/13/6
..	..	..	..	198	180	..	..	1	..	..	..	..	..	2	..	..	..	1	..	187	232	5/13/7
264	3	57	..	149	173	1	..	10	23	28	9	..	..	27	..	5	5	89	11	727	955	5/13/8
63	..	17	..	..	..	..	..	..	..	1	..	..	..	..	..	..	..	..	..	73	134	5/13/9
355	..	48	..	12	34	..	..	9	.	..	..	1	..	1	..	8	..	40	3	563	879	5/13/10
142	4	1	..	14	5	..	..	2	..	2	..	2	..	7	..	..	..	21	1	218	344	5/13/11
338	5	68	..	152	172	..	..	15	..	..	..	2	..	11	..	7	..	47	..	628	977	5/13/12
9	..	..	..	319	271	..	..	..	..	..	..	..	..	7	1	4	..	6	2	399	385	5/13/13
..	..	..	..	11	9	..	..	..	..	..	..	..	..	..	..	..	..	..	..	13	7	5/13/14
178	..	..	..	34	42	..	..	2	..	..	..	..	..	1	..	4	..	4	..	157	270	5/13/15
1	..	..	..	112	80	..	..	1	..	..	..	..	..	1	..	2	..	..	1	97	115	5/13/16
..	..	..	..	4	..	..	..	..	..	..	..	..	..	..	..	..	..	9	..	12	12	5/13/17
1	..	2	..	26	25	..	..	..	1	..	..	..	..	2	..	..	..	..	..	43	43	5/13/18
37	..	9	..	35	21	..	..	..	..	..	..	..	..	.	..	..	..	..	..	90	155	5/13/19
10	1	..	..	2	4	..	..	..	..	..	..	..	..	..	..	..	..	1	..	24	25	5/13/20
55	2	26	2	11	10	..	..	..	..	..	..	..	..	..	..	..	..	3	..	74	109	5/13/21
39	..	2	1	1	..	..	..	..	..	..	..	..	..	.	..	..	..	12	1	51	90	5/13/22
67	..	31	..	4	19	..	..	17	1	35	..	..	..	45	..	12	..	57	3	315	426	5/13/23
10	..	2	..	7	5	..	..	..	..	..	..	7	..	2	..	6	..	12	..	45	62	5/13/24
43	..	60	..	11	14	..	..	..	..	3	..	..	..	3	..	..	..	29	2	147	223	5/13/25
4	1	49	3	274	235	..	..	5	..	5	..	..	..	44	1	7	..	32	1	491	525	5/13/26
40	..	10	..	114	101	..	..	1	..	..	..	..	..	7	..	2	..	6	1	204	203	5/13/27
48	..	94	5	63	62	..	..	2	1	9	3	..	..	22	..	5	..	15	1	300	456	5/13/28
218	4	30	..	5	11	..	..	17	8	7	..	4	..	61	..	3	..	126	12	425	718	5/13/29
332	6	74	..	127	153	..	..	13	..	7	..	..	..	12	..	6	..	45	..	725	1,007	5/13/30
20	..	20	..	25	30	..	..	..	..	..	..	..	..	..	..	..	..	..	..	55	80	5/13/31
4	..	..	..	90	74	..	..	..	..	..	..	..	..	2	..	..	..	1	1	140	153	5/13/32
17	1	13	..	325	289	..	..	1	..	..	..	..	..	5	..	..	..	3	2	534	579	5/13/33
10	..	1	..	23	17	..	..	..	..	..	..	..	..	..	..	..	..	..	..	35	61	5/13/34
..	..	..	..	209	182	..	..	1	..	..	..	..	..	4	..	..	..	1	..	142	152	5/13/35
65	..	4	1	1,062	711	..	..	11	..	11	..	..	..	45	..	..	..	14	1	814	889	5/13/36
66	2	7	..	17	35	..	..	..	..	..	..	..	..	..	..	..	..	2	..	72	107	5/13/37
331	6	50	3	119	66	..	..	1	..	4	..	39	3	30	..	4	..	82	1	552	882	5/13/38
87	..	19	..	4	10	..	..	6	..	..	..	2	..	8	2	2	..	11	..	91	174	5/13/39
38	..	16	..	112	91	..	..	..	..	..	..	..	..	5	..	..	..	..	..	181	196	5/13/40

Police Station : SONARI (5/13)

Location Code	Name of Village/ town/ward/ urban enumerators' block	Area of Village in Acres	No. of Occupied Residential Houses	No. of Households	Total Population (including institutional & houseless population)			Scheduled Castes		Scheduled Tribes		Literate and Educated Persons		Workers (I—IX)	
					P	M	F	M	F	M	F	M	F	M	F
1	2	3	4	5	6	7	8	9	10	11	12	13	14	15	16
5/13/41	Rangchual Changmai Gaon	334	104	104	674	354	320	..	..	..	..	190	92	122	2
5/13/42	Longpatia Gaon	1,499	210	216	1,361	731	630	..	..	..	..	436	205	283	4
5/13/43	Chowrangubam	378	62	62	262	144	118	..	..	..	..	58	31	90	5
5/13/44	Barholabamhabi	468	156	157	882	503	379	..	..	..	..	192	95	274	73
5/13/45	Aidewbari Habi	310	52	52	311	160	151	..	..	..	..	67	28	77	..
5/13/46	Aidewbari Grant	1,010	183	183	978	502	476	..	..	212	195	223	114	274	51
5/13/47	Teok Habi	904	146	146	850	431	419	23	21	164	152	212	120	206	25
5/13/48	Dulakharia Habi	340	40	40	214	119	95	..	..	21	19	32	17	63	..
5/13/49	Lakhan Pathar Habi	199	27	27	160	81	79	..	..	..	..	10	14	39	5
5/13/50	Buragohain	226	43	43	325	178	247	..	..	..	..	76	41	84	5
5/13/51	Bahbari Pathar	323	46	46	279	147	132	..	..	..	..	52	19	68	..
5/13/52	Bahbari Gaon	781	133	133	913	499	414	3	..	..	..	198	85	211	45
5/13/53	Lalati Pathar No. 2	412	113	113	545	288	257	..	..	..	..	58	20	134	82
5/13/54	Lalati Pathar No. 1	183				No population									
5/13/55	Lalati Pathar No. 3	311	26	26	159	85	74	..	..	..	..	2	..	54	39
5/13/56	Tinguli Gaon Grant	2,696	726	726	3,698	1,975	1,723	9	8	..	..	338	139	908	680
5/13/57	Takalimara Bara Gaon	600	127	127	672	353	319	..	..	..	..	121	43	188	18
5/13/58	Puranijataka	394	66	66	346	176	170	..	..	..	..	90	45	95	3
5/13/59	Dulakharia Gaon	801	109	109	732	373	359	..	.	68	67	127	71	172	2
5/13/60	Jalah Gaon	961	114	114	795	417	378	..	..	166	156	127	77	187	28
5/13/61	Jutulani Habi	564	84	84	423	220	203	..	..	..	..	145	106	99	1
5/13/62	Longpatia Habi	325	60	60	269	153	116	..	..	..	..	60	26	72	1
5/13/63	Ujan Longpatia Gaon No. 1	222	27	27	170	92	78	..	..	..	..	36	37	41	1
5/13/64	Longpatia Gaon No. 2	166	26	26	154	76	78	..	..	..	..	56	29	36	..
5/13/65	Hatiphukuri Gaon No. 2	789	111	111	675	355	320	..	..	..	..	137	92	79	..
5/13/66	Howfaw Gaon No. 3	610	80	80	453	250	203	..	..	..	..	67	29	135	7
5/13/67	Howfaw Gaon No. 2	384	44	44	280	144	136	..	..	..	..	64	37	70	8
5/13/68	Hatiphukuri Gaon No. 1	283	34	34	217	101	116	..	..	..	..	74	56	35	..
5/13/69	Howfaw Gaon No. 1	831	137	137	866	463	403	..	..	..	..	328	121	182	1
5/13/70	Sarupathar Gaon	1,135	185	185	1,219	619	600	..	..	69	65	345	184	337	2
5/13/71	Nagabaka	575	114	114	601	337	264	..	..	13	3	185	79	143	6
5/13/72	Lukurakhan Gaon	1,114	271	272	1,502	782	720	..	..	19	13	319	157	361	32
5/13/73	Auguri Pathar	401	35	35	165	88	77	..	..	..	..	22	5	44	1
5/13/74	Balizan Grant No. 230	1,873	107	107	606	328	278	..	..	..	..	124	63	153	3
5/13/75	Temon Bartani	690	66	66	464	249	215	..	..	..	..	105	60	117	..
5/13/76	Rahan Pathar No. 1	2,273	378	378	1,777	923	854	..	..	103	94	532	305	394	8
5/13/77	Rahan Pathar No. 2	135	34	34	212	110	102	..	..	..	..	67	39	34	..
5/13/78	Kathiakhunda No. 1	2,425	648	648	4,173	2,305	1,868	101	60	12	4	894	372	1,191	243
5/13/79	Bartimon	179	110	110	553	287	266	..	..	..	..	57	28	159	127
5/13/80	Dhunia Pathar No. 2	454	40	40	225	116	109	..	..	..	..	54	27	58	24
5/13/81	Dhunia Pathar No. 1	559	80	80	463	243	220	..	..	..	..	98	46	116	5
5/13/82	Burah Gaon	2,273	93	93	632	335	297	6	5	33	30	176	96	148	3
5/13/83	Garia Siga	726	133	133	626	323	303	..	..	45	37	82	39	171	83
5/13/84	Sapekhati Grant	613	103	103	521	299	222	..	..	..	..	209	112	153	..
5/13/85	Balikhetia Gaon	951	234	234	1,236	637	599	5	8	..	..	277	171	287	11
5/13/86	Satiana Guri Burah Gaon	406	59	59	335	179	156	..	..	..	..	67	26	90	14
5/13/87	Tarai Gaon	686	150	150	781	393	388	..	..	..	..	184	106	222	2
5/13/88	Kani Gaon	356	47	47	245	136	109	..	..	..	..	52	34	73	17
5/13/89	Kanubari No. 2	112	21	21	100	52	48	..	..	..	..	18	3	27	4
5/13/90	Kanubari No. 6	930	354	354	1,783	976	807	6	8	..	..	222	82	397	326

PRIMARY CENSUS ABSTRACT

Police Station : SONARI (5/13)

WORKERS																						
I Cultivators		II Agricultural Labourers		III Livestock, Forestry, Fishing, Hunting and Plantations, Orchards and allied activities		IV Mining and Quarrying		V Manufacturing, Processing, Servicing and Repairs				VI Construction		VII Trade and Commerce		VIII Transport, Storage and Communications		IX Other Services		X Non-Workers		Location Code
								(a) Household Industry		(b) Other than Household Industry												
M	F	M	F	M	F	M	F	M	F	M	F	M	F	M	F	M	F	M	F	M	F	
17	18	19	20	21	22	23	24	25	26	27	28	29	30	31	32	33	34	35	36	37	38	1
110	1	2	..	..	..	..	..	..	..	..	..	..	..	..	..	..	..	10	1	232	318	5/13/41
208	1	32	3	..	..	..	.	..	..	..	..	..	..	4	..	2	..	37	..	448	626	5/13/42
89	5	..	..	..	..	..	..	..	..	..	..	..	..	..	..	..	..	1	..	54	113	5/13/43
104	2	7	..	131	71	..	..	..	..	1	..	2	..	5	..	17	..	7	..	229	306	5/13/44
41	..	27	..	1	..	..	..	..	.	..	..	..	..	4	..	..	..	4	..	83	151	5/13/45
107	2	107	.	30	49	..	..	6	...	..	..	..	..	8	..	..	..	16	..	228	425	5/13/46
143	..	25	2	18	18	..	.	1	..	..	..	..	..	5	..	..	..	14	5	225	394	5/13/47
44	..	19	..	..	..	..	..	..	..	..	..	..	..	..	..	..	..	..	..	56	95	5/13/48
31	..	1	..	5	5	..	..	..	..	..	..	..	..	..	..	..	..	2	..	42	74	5/13/49
52	..	9	..	4	5	..	..	..	.	1	..	..	..	6	..	..	..	12	..	94	142	5/13/50
64	..	..	..	3	..	..	..	..	..	.	..	..	..	..	..	..	..	1	..	79	132	5/13/51
123	..	38	3	29	42	..	..	..	..	2	..	..	..	2	..	1	..	16	..	288	369	5/13/52
34	..	19	..	70	82	..	..	2	..	..	..	..	..	5	..	..	..	4	..	154	175	5/13/53
																						5/13/54
..	..	1	..	15	12	..	..	..	..	1	..	..	..	3	1	1	..	33	26	31	35	5/13/55
38	2	20	..	804	672	..	..	6	2	..	..	..	..	24	2	1	..	15	2	1,067	1,043	5/13/56
101	1	55	2	14	15	..	..	..	..	1	..	2	..	13	..	..	..	2	..	165	301	5/13/57
95	3	..	..	..	..	..	..	..	..	..	..	.	..	..	..	..	..	..	..	81	167	5/13/58
147	..	18	..	..	..	..	..	3	1	..	..	..	..	..	..	..	..	4	1	201	357	5/13/59
154	..	7	..	8	28	..	..	..	..	2	..	..	..	3	..	2	..	11	..	230	350	5/13/60
75	..	11	..	..	..	..	..	2	..	2	..	..	..	2	..	1	..	6	1	121	202	5/13/61
26	..	18	1	..	..	..	..	5	..	1	..	..	..	9	..	..	..	13	..	81	115	5/13/62
37	1	2	..	..	..	..	..	..	..	..	..	..	..	..	..	..	..	2	.	51	77	5/13/63
33	..	2	..	..	..	.	..	..	..	..	..	..	..	..	..	..	..	1	..	40	78	5/13/64
53	..	18	..	..	..	..	..	..	..	..	..	..	..	1	..	..	..	7	..	276	320	5/13/65
100	..	19	..	2	1	..	..	..	..	1	..	..	..	1	..	..	..	12	6	115	196	5/13/66
49	..	7	..	7	8	2	..	..	..	..	..	..	..	2	.	..	..	3	..	74	128	5/13/67
28	..	1	..	..	..	..	..	..	..	.	..	..	..	1	..	2	..	3	..	66	116	5/13/68
168	1	8	..	..	..	1	..	..	..	..	..	..	..	..	..	..	..	5	..	281	402	5/13/69
289	1	28	..	..	..	..	..	..	..	..	..	..	..	5	..	..	..	15	1	282	598	5/13/70
100	3	7	..	..	1	..	..	1	..	1	..	..	..	5	..	..	..	29	2	194	258	5/13/71
257	4	45	1	16	26	..	..	1	..	4	..	..	..	18	..	..	..	20	1	421	688	5/13/72
33	..	9	..	1	1	..	..	..	..	..	..	..	..	..	..	..	..	1	..	44	76	5/13/73
140	3	8	..	..	..	..	..	..	..	..	..	..	..	1	..	..	..	4	..	175	275	5/13/74
104	..	1	..	..	..	..	..	..	..	2	..	..	..	1	..	..	..	9	..	132	215	5/13/75
330	2	30	1	8	2	..	..	..	2	1	..	..	..	5	..	2	..	18	1	529	846	5/13/76
31	..	1	..	..	..	..	..	..	..	..	..	..	..	..	..	..	..	2	..	76	102	5/13/77
356	11	62	7	189	197	..	..	51	8	92	..	..	..	255	..	3	..	183	20	1,114	1,625	5/13/78
..	..	..	..	155	127	..	..	..	..	..	..	..	..	1	..	2	..	1	..	128	139	5/13/79
35	..	11	..	4	24	..	..	..	..	..	..	..	..	1	..	..	..	7	..	58	85	5/13/80
84	1	22	.	..	4	..	..	5	..	..	..	..	..	1	..	2	..	2	..	127	215	5/13/81
123	..	3	..	..	1	..	..	3	1	..	..	..	..	5	..	1	..	13	1	187	294	5/13/82
49	1	33	..	68	79	..	..	3	..	4	..	..	..	3	..	..	..	11	3	152	220	5/13/83
81	..	4	.	5	..	..	..	1	..	4	..	26	..	10	..	2	..	20	..	146	222	5/13/84
198	5	39	.	2	6	..	..	5	..	4	..	..	..	14	..	1	..	24	..	350	588	5/13/85
62	..	2	..	9	12	..	..	..	..	..	..	..	..	6	..	1	..	10	2	89	142	5/13/86
212	2	..	..	.	..	..	..	..	..	..	..	..	..	5	..	..	..	5	..	171	386	5/13/87
42	1	15	..	8	14	..	..	..	..	..	..	..	.	4	..	..	..	4	2	63	92	5/13/88
14	.	2	..	1	4	..	..	1	..	..	..	..	..	2	..	..	..	7	..	25	44	5/13/89
6	1	1	..	387	328	..	..	..	..	1	..	..	..	2	..	..	..	..	..	579	478	5/13/90

Police Station : SONARI (5/13)

Location Code	Name of village/ town/ward/ urban enumerators' block	Area of Village in Acres	No. of Occupied Residential Houses	No. of Households	Total Population (including institutional & houseless population)			Scheduled Castes		Scheduled Tribes		Literate and Educated Persons		Total Workers (I—IX)	
					P	M	F	M	F	M	F	M	F	M	F
1	2	3	4	5	6	7	8	9	10	11	12	13	14	15	16
5/13/91	Kanubari Gaon No. 7	544	113	113	654	331	323	..	.	..	..	62	27	124	114
5/13/92	Lakam Pathar	176	6	6	44	23	21	..	..	..	..	14	4	7	..
5/13/93	Bhogbari Gaon	1,088	160	162	936	484	452	..	..	..	.	257	114	246	2
5/13/94	Bahal Habi Gaon	684	87	87	472	253	219	..	..	..	.	108	75	140	18
5/13/95	Baghmarial Gaon	706	100	100	548	281	267	..	..	..	..	73	38	159	4
5/13/96	Medelajan No. 1	337	116	116	527	282	245	..	..	..	..	113	79	144	14
5/13/97	Medelajan No. 3	424				No population									
5/13/98	Garakhiabam No. 2	230	55	55	271	139	132	.	.	..	..	26	2	79	20
5/13/99	Dharan Pathar	336	72	72	367	194	173	..	..	4	4	42	12	108	38
5/13/100	Deori Pathar	597	62	62	269	139	130	..	..	2	1	37	14	82	60
5/13/101	Garakhiabam No. 1	140	24	24	119	59	60	..	..	..	..	9	2	25	15
5/13/102	Ghorajan No. 2	289	39	39	183	98	85	..	.	.	..	18	5	42	18
5/13/103	Kathia Khunda No. 2	624	134	134	825	454	371	114	104	..	..	182	112	191	31
5/13/104	Atal Pathar	1,049	157	157	1,089	578	511	.	..	..	.	184	102	236	..
5/13/105	Ghorajan No. 1	557	73	73	350	184	166	..	..	..	..	39	24	86	63
5/13/106	Raidang T.E.	313	38	38	169	85	84	..	.	.	..	5	1	59	45
5/13/107	Salkathani F S.	438	174	174	811	425	386	..	..	..	..	74	28	213	171
5/13/108	Medelajan No. 2	337	65	65	324	177	147	..	..	..	..	3	1	88	30
5/13/109	Barbaruah Khat Pathar	532	107	107	488	278	210	..	..	..	..	117	60	106	62
5/13/110	Kalakata Gaon	1,054	154	159	824	420	404	..	..	..	..	124	94	212	76
5/13/111	Gohain Gaon	534	105	105	575	301	274	..	..	..	..	183	84	147	5
5/13/112	Maranhabigaon No. 2	206	34	34	171	92	79	..	..	.	..	2	3	51	38
5/13/113	Maranhabigaon No. 1	1,676	295	295	1,661	865	796	..	..	..	..	378	154	419	22
5/13/114	Uzanikuri Gaon	1,007	157	157	972	521	451	..	..	..	..	210	118	194	19
5/13/115	Holongamara Gaon No. 1	766	163	163	859	453	406	..	..	..	..	140	64	174	3
5/13/116	Boka Pathar	352	68	68	396	204	192	..	..	.	..	93	55	91	11
5/13/117	Baragaon	754	126	126	731	380	351	..	..	38	32	177	108	193	35
5/13/118	Bagabagh T.E.	301	109	109	544	282	262	..	..	..	..	40	22	129	84
5/13/119	Gujarating Grant	1,886	10	10	53	49	4	..	..	..	..	22	1	47	.
5/13/120	Holongamara Gaon No. 2.	95	11	11	60	31	29	..	..		..	8	3	11	2
5/13/121	Mridong Para	867	108	108	671	347	324	..	..	..	.	174	89	142	22
5/13/122	Khariaveta	1,614	332	332	1,517	813	704	..	..	..	..	184	107	449	190
5/13/123	Pachim Nalbari	931	162	162	1,025	546	479	..	..	..	..	124	48	214	45
5/13/124	Kachari Pathar	330	49	49	257	143	114	..	.	..	..	27	6	61	25
5/13/125	Temonhabi	367	28	28	166	77	89	.	.	..	..	11	2	47	36
5/13/126	Raidang Basti	548	73	73	379	208	171	..	..	..	..	15	6	105	40
5/13/127	Lowjan No. 1	290	55	55	265	145	120	..	..	..	.	34	25	87	47
5/13/128	Barbaruahkhat No. 2	179	9	9	43	19	24	..	..	.		.	..	10	9
5/13/129	Lowjan No. 2	184	34	34	149	82	67	..	.		.	8	.	35	11
5/13/130	Bheseli Pathar	159	19	19	143	79	64	..	..	.		47	24	31	.
5/13/131	Dhanekhanahabi Grant	596	29	29	148	82	66	..	..	..	..	1	..	32	35
5/13/132	Bhuyan Khat	473	242	242	1,327	690	637	.	.	..	..	114	52	335	218
5/13/133	Deopani Habi	301	47	47	246	137	109	..	.	14	7	41	28	69	..
5/13/134	Nakachari	215	29	29	165	81	84	..	..	63	58	35	12	39	2
5/13/135	Lahalia	630	125	125	727	396	331	.	.	..	..	168	105	173	49
5/13/136	Pub—Nalbari	530	47	47	360	184	176	.	..	.	.	42	10	83	..
5/13/137	Nahar Pukhuri Khowar	445	55	55	361	176	185	.	..	..		62	50	89	..
5/13/138	Nahar Pukhuri Changmai	828	105	105	625	339	286		..	..	..	129	81	111	20
5/13/139	Barpathar	942	134	134	943	456	487		..	63	57	234	134	204	..
5/13/140	Paitakhat	482	80	80	428	225	203	9	8	.	..	25	16	125	34

PRIMARY CENSUS ABSTRACT

Police Station : SONARI (5/13)

WORKERS																						
I Cultivators		II Agricultural Labourers		III Livestock, Forestry, Fishing, Hunting and Plantations, Orchards and allied activities		IV Mining and Quarrying		V Manufacturing, Processing, Servicing and Repairs				VI Construction		VII Trade and Commerce		VIII Transport, Storage and Communications		IX Other Services		X Non-Workers		Location Code
								(a) Household Industry		(b) Other than Household Industry												
M	F	M	F	M	F	M	F	M	F	M	F	M	F	M	F	M	F	M	F	M	F	
17	18	19	20	21	22	23	24	25	26	27	28	29	30	31	32	33	34	35	36	37	38	1
..	..	..	..	118	114	..	..	1	..	..	..	..	..	3	..	..	..	2	..	207	209	5/13/91
4	.	..	..	..	.	..	..	..	..	..	..	..	..	2	..	..	..	1	..	16	21	5/13/92
193	2	45	.	.	..	..	..	.	..	..	..	..	..	..	..	..	..	8	..	238	450	5/13/93
102	.	26	1	8	17	..	..	..	..	..	..	..	..	..	..	1	..	3	.	113	201	5/13/94
111	1	32	.	4	2	..	..	1	..	..	..	1	..	2	.	..	..	8	1	122	263	5/13/95
84	..	..	.	28	13	..	..	1	..	2	..	..	..	9	..	..	..	20	1	138	231	5/13/96
																						5/13/97
	1	16	5	12	14	..	..	..	..	..	..	..	..	1	.	.	..	1	..	60	112	5/13/98
	..	9	1	17	37	..	..	3	..	..	.	..	..	..	..	..	..	..	..	86	135	5/13/99
	.	2	..	55	60	..	..	..	..	..	..	..	..	..	..	..	..	12	..	57	70	5/13/100
8	..	2	..	15	15	..	..	..	..	..	..	..	.	..	..	..	..	..	..	34	45	5/13/101
28	..	..	..	13	18	..	..	.	..	..	..	..	..	..	..	1	..	..	..	56	67	5/13/102
139	.	20	.	16	27	..	..	2	..	..	..	..	..	1	..	..	..	13	4	263	340	5/13/103
200	..	28	.	..	..	..	..	..	..	.	..	..	..	3	.	..	..	5	..	342	511	5/13/104
5	.	..	.	79	63	..	..	..	..	.	..	..	..	.	.	2	..	..	..	98	103	5/13/105
..	.	3	..	40	30	..	.	..	..	..	..	..	..	1	..	.	.	15	15	26	39	5/13/106
..	..	..	..	202	170	..	.	..	..	2	..	..	..	8	..	..	..	1	1	212	215	5/13/107
36	5	..	..	40	25	..	.	..	..	..	..	..	..	11	..	..	..	1	..	89	117	5/13/108
35	1	6	..	60	59		..	..	..	..	..	..	..	1	..	..	..	4	2	172	148	5/13/109
114	.	25	..	36	76	..	..	6	..	5	..	..	..	6	..	1	..	19	..	208	328	5/13/110
119	..	16	..	4	5	..	..	..	..	..	..	..	..	2	..	..	..	6	..	154	269	5/13/111
..	..	.	..	51	38	..	..	..	..	..	.	..	..	..	..	..	..	..	..	41	41	5/13/112
357	3	28	..	10	16	..	..	..	..	..	..	..	..	6	..	1	..	17	3	446	774	5/13/113
160	2	11	3	11	9	..	..	..	..	..	..	..	..	2	..	2	..	8	5	327	432	5/13/114
166	3	8	..	..	..	..	..	..	..	..	..	..	..	..	..	..	..	..	..	279	403	5/13/115
73	..	10	6	3	5	..	..	..	..	..	..	..	..	3	..	..	..	2	..	113	181	5/13/116
86	1	34	2	24	32	..	..	.	..	5	..	..	..	28	..	..	..	16	..	187	316	5/13/117
13	..	12	..	95	84	..	..	..	..	..	..	..	..	4	..	..	..	5	..	153	178	5/13/118
..	..	1	..	25	..	..	..	..	..	19	..	..	..	..	..	..	..	2	..	2	4	5/13/119
11	2	..	..	.	.	..	..	..	..	..	..	..	..	..	..	..	..	..	..	20	27	5/13/120
77	2	35	4	25	16	..	..	1	..	..	.	..	..	2	..	..	..	2	..	205	302	5/13/121
149	..	6	..	279	190	..	..	..	..	..	..	..	..	4	..	..	..	11	..	364	514	5/13/122
153	..	10	..	14	42	..	..	6	..	..	..	.	..	6	..	12	..	13	3	332	434	5/13/123
30	..	..	.	19	25	..	..	..	..	..	..	..	..	7	..	..	..	5	..	82	89	5/13/124
5	..	2	..	35	36	..	..	..	..	..	..	..	..	2	.	..	..	3	..	30	53	5/13/125
69	9	12	5	22	21	..	..	..	5	..	..	..	..	2	..	.	..	..	..	103	131	5/13/126
8	1	.	..	75	46	..	..	..	..	..	..	..	..	2	..	..	..	2	..	58	73	5/13/127
.	.	..	..	10	9	.	..	..	..	..	..	..	..	..	..	.	..	..	.	9	15	5/13/128
20	..	.	..	1	..	..	..	..	..	.	..	..	..	..	.	..	..	14	11	47	56	5/13/129
25	..	.	..	2	..	..	.	..	..	1	..	..	..	..	..	..	..	3	..	48	64	5/13/130
1	..	..	..	31	35	.	..	..	..	..	..	..	..	..	..	..	..	..	..	50	31	5/13/131
66	..	8	..	207	190	..	..	10	28	..	..	..	..	26	..	..	..	18	..	355	419	5/13/132
64	.	..	..	.	..	..	..	..	..	.	..	..	..	4	..	..	..	1	..	68	109	5/13/133
31	.	5	.	..	2	..	.	..	..	1	..	..	..	2	..	..	..	..	..	42	82	5/13/134
40	..	26	..	49	49	.	..	14	..	3	.	..	..	30	..	..	..	11	..	223	282	5/13/135
79	..	4	..	..	..	..	..	..	..	..	.	..	..	..	..	..	..	..	..	101	176	5/13/136
83	.	1	.	..	..	..	..	.	..	..	..	..	..	3	..	..	..	2	..	87	185	5/13/137
80	2	27	18	..	..	..	..	..	..	..	.	..	..	..	..	..	..	4	..	228	266	5/13/138
183	..	3	..	..	..	..	..	..	..	1	.	..	..	3	..	..	..	14	..	252	487	5/13/139
4	.	74	34	.		..	.	..	..	..	..	..	..	3	..	..	..	1	..	100	169	5/13/140

Police Station : SONARI (5/13)

Location Code	Name of Village/ town/ward/ urban enumerators' block	Area of Village in Acres	No. of Occupied Residential Houses	No. of Households	Total Population (including institutional & houseless population)			Scheduled Castes		Scheduled Tribes		Literate and Educated Persons		Workers (I- -IX)	
					P	M	F	M	F	M	F	M	F	M	F
1	2	3	4	5	6	7	8	9	10	11	12	13	14	15	16
5/13/141	Michajan	735	232	232	1,256	649	607	..	..	22	23	291	208	320	30
5/13/142	Naren Pathar	1,422	268	268	1,414	731	683	..	.	..	.	248	233	340	14
5/13/143	Nagakata Grant	843	128	128	713	372	341	..	.	.	.	46	26	147	37
5/13/144	Uttar Sumdar	1,653	304	304	1,506	838	668	.	.	21	18	158	91	347	36
5/13/145	Chakalia Grant	227	57	57	362	183	179	..	..	..	.	70	63	80	16
5/13/146	Barhathabigaon	382	180	180	721	442	279	..	..	..	..	215	122	249	44
5/13/147	Chakalia Pathar	223	50	50	352	168	184	..	..	10	9	83	69	60	4
5/13/148	Nagakhat Balani	588	95	95	556	284	272	.	..	4	6	66	44	146	28
5/13/149	Barhat Grant (Bagisa)	1,086	517	517	2,790	1,447	1,343	.	.	.	.	260	103	592	446
5/13/150	Chutiabari	724	197	197	1,096	577	519	16	14	..	.	348	141	284	94
5/13/151	Barhola Habi	635	8	8	40	30	10	..	.	..	..	9	7	22	
5/13/152	Dabahibil	465	32	32	141	80	61	.	..	..	..	29	15	31	2
5/13/153	Baruahsali Grant (Bagisa)	155	8	8	29	17	12	..	.		..	..	..	8	2
5/13/154	Baruahsali Grant	433	98	98	365	199	166	..	..	..	.	52	20	99	53
5/13/155	Dhanekhanahabi gaon	462	52	52	281	152	129	.	..	.	.	37	15	72	32
5/13/156	Nagahat Kachari	475	66	66	394	206	188	..	..	..	..	60	30	104	44
5/13/157	Lakitihabi	662	130	132	730	370	360	..	..	..	.	33	15	191	69
5/13/158	Garakushhabi	143	18	18	86	47	39	..	..	.	..	13	1	21	..
5/13/159	Dabala Habi	418	101	101	612	322	290	..	..	13	11	77	44	158	2
5/13/160	Nagahat Gaon	475	70	70	426	227	199	4	8	..	..	113	66	72	3
5/13/161	Charai Pung No. 1	176	23	23	55	39	16	4	.	.	..	7		30	2
5/13/162	Charai Pung No. 2	154	6	6	29	11	18	.	..	..	..	..	2	7	1
5/13/163	Charai Pung No. 3	448	86	86	308	172	136	..	..	..	..	35	12	113	71
5/13/164	Haloa Gaon	564	93	93	474	267	207	..	.	..	..	41	7	133	1
51/3/165	Bihubarhabi No. 1	276	29	29	170	92	78	..	.	..	..	15	11	44	6
5/13/166	Bihubarhabi No. 2	127	19	19	80	43	37	.	.	..	.	7	5	20	.
5/13/167	Lefera Gaon	488	88	88	463	225	238	.	..	..	..	55	14	120	1
5/13/168	Naga Gaon	380	56	56	252	127	125	..	..	..	..	20	12	62	1
5/13/169	Teokia Gaon	720	147	147	782	402	380	.	.	68	55	76	15	214	2
5/13/170	Nagakata Gaon	1,126	86	86	463	241	222	..	..	..	.	32	9	116	64
5/13/171	Sumdar No. 1	739	23	23	267	133	134	..	..	..	..	14	6	36	8
5/13/172	Sumdar No. 2	325	40	40	262	137	125	..	..	39	25	48	26	52	8
5/13/173	Silani Naga	534	113	113	577	324	253	45	39	2	6	36	16	173	.
5/13/174	Dangari Kumar	687	90	90	590	295	295	..	..	..	.	110	37	142	1
5/13/175	Panichaki Grant	952	431	431	2,185	1,132	1,053	..	..	..	..	148	66	465	370
5/13/176	Barpatra T.E.	537	23	23	122	73	49	..	..	..	..	18	.	28	12
5/13/177	Singlow F.V.	783	98	98	610	323	287	..	..	127	111	113	45	163	1
5/13/178	Jonaki F.V.	50	38	38	157	81	76	.	..		..	1	..	42	.
5/13/179	Naganadi F.V.	132	15	15	78	46	32	..	..	..	.		..	21	
5/13/180	Sapekhati F.V.	112	45	45	263	137	126	46	44	..	.	74	29	62	.
5/13/181	Suffery Rly. Stn.	950	12	12	54	34	20	..	..	..	..	19	4	22	.
5/13/182	Bhojo Rly. Stn.	54	35	35	215	125	90	14	12	..	..	67	15	58	
5/13/183	Longpatia Rly. Stn.	N.A.	9	9	46	26	20	..	..	..		18	4	7	
5/13/184	Sapekhati Rly. Stn.	2,426	35	35	197	108	89	..	..		..	75	45	44	.
5/13/185	Baruahnagar Rly. Stn.	N.A.	12	12	79	44	35	6	5	.	..	25	10	22	..
5/13/186	Barhat Rly. Stn.	N.A.	36	36	191	138	53	29	8	..	..	71	20	94	7

PRIMARY CENSUS ABSTRACT

Police Station : SONARI (5/13)

WORKERS																						
I Cultivators		II Agricultural Labourers		III Livestock, Forestry, Fishing, Hunting and Plantations, Orchards and allied activities		IV Mining and Quarrying		V Manufacturing, Processing, Servicing and Repairs				VI Construction		VII Trade and Commerce		VIII Transport, Storage and Communications		IX Other Services		X Non-Workers		Location Code
								(a) Household Industry		(b) Other than Household Industry												
M	F	M	F	M	F	M	F	M	F	M	F	M	F	M	F	M	F	M	F	M	F	
17	18	19	20	21	22	23	24	25	26	27	28	29	30	31	32	33	34	35	36	37	38	1
162	1	31		3	22	.	..	8	..	5	2	..	.	62	..	1	..	48	5	329	577	5/13/141
244	1	43	2	2	9	..	..	3	..	..	..	3	..	18	..	7	..	20	2	391	669	5/13/142
52	1	1	..	86	34	5	1	.	..	..	..	..	..	.	.	..	.	3	1	225	304	5/13/143
269	23	22	10	7	..	6	..	1	..	.	..	1	.	9	1	4	..	28	2	491	632	5/13/144
43	2	12	1	.	13	1	..	3	..	7	.	.	.	..	..	..	..	14	..	103	163	5/13/145
22	..	4	.	43	36	.	..	25	..	16	.	..	..	54	..	..		85	8	193	235	5/13/146
40	1	11	3	..	..	..	..	5	..	..	..	.	.	1	.		..	3	..	108	180	5/13/147
91	..	5	..	10	21	.	.	..	.	2	..	..	..	7	.	.	..	31	7	138	244	5/13/148
20	.	20	5	518	441		..	.	..	3	..	.	..	23	..	..	..	8	..	855	897	5/13/149
179	17	4	1	69	75	..	..	..	..	3	..	..	.	15	..	3	..	11	1	293	425	5/13/150
..	..	..	..	19	..	..	..	.		1	..	..	..	1	.	..	..	1	..	8	10	5/113/51
21	..	1	..	5	.	.		.		1	.	.	..	.	..	..	..	3	2	49	59	5/13/152
3	..	1	..	4	2	.	..	..	..	..	.	.	..	.	.	..	..	..		9	10	5/13/153
..	.	7	..	88	53	..	.	..	..	..	..	..	..		.	.	.	4	..	100	113	5/13/154
43	..	28	31	1	..	..	.			.	.	..	.		.	.	.	..	1	80	97	5/13/155
65	3	1	..	12	11	.	.	.	1	.	..		..	..	..	..	..	26	29	102	144	5/13/156
99	1	87	68	1	..	..	..	..	..	..	..	..	..	1	..	..	..	3	.	179	291	5/13/157
17	..	3	..	.	..	..	..	..	..	..	..	..	..	1	.	..	..	..	..	26	39	5/13/158
148	1	..	..	5	1	.	.	..	..	..	..	.	..	..	.	..	..	5	..	164	288	5/13/159
44	2	15	1	2	..	..	..	..	..	..	.	.	.	4	..	.	..	7	..	155	196	5/13/160
17	..	5	1	..	1	..	..	.	.	..	..	..	..	.				8	..	9	14	5/13/161
7	1	..	..	..	..	..	.	.	..		.	.	..	.	.	..	..	..	..	4	17	5/13/162
4	..	4	1	99	70	..	..	2	..	..	..	..	..	.	..	3	..	1	.	59	65	5/13/163
128		..		..	..	..	..	..	..	.	..	..	..	..	.	.	.	5	1	134	206	5/13/164
30	.	12	6	1	..	..	..	.	..		..	..	.	.	..	..	..	..	1	48	72	5/13/165
17	..	1	..	..	.	..	.	..	..	.	.	..	..	1	..	..	..	1	..	23	37	5/13/166
82	..	25	.	3	1	..	..	1	..	1	..	..	..	3	..	1	..	4	.	105	237	5/13/167
53	..	7	..	..	..	..	..	1	1	..	..	..	..	1	.	..	.	..	..	65	124	5/13/168
194	2	15	..	..	..	..	.	.	..		..	..	.	3	..	..	..	2	..	188	378	5/13/169
20	..	36	..	60	64	.	..	..	.	..	..	..	..	.	.	..	..	.	.	125	158	5/13/170
17	4	.	.	13	4	..	.	..	..	..	..	..	..	2	.	.	.	4	.	97	126	5/13/171
37	3	8	..	4	5	.	.	..	.	..	..	..	.		..	1	..	2	..	85	117	5/13/172
147	..	11	..	.	..	..	..	1	..	..	..	.	.	.	..	6	..	8	.	151	253	5/13/173
131		2	.	.	..	..	..	..	..	..	.	..	.	..	.	1	.	8	1	153	294	5/13/174
8	..	.	.	452	361	..	.	5	.	..	..	..	..	..	.	..	.	..	9	667	683	5/13/175
2	1	18	11	..	.	..	..	.	..	.	..	..	.	3	..	..	..	5	.	45	37	5/13/176
157	.	4	..		..	..	..	1	..	..	.	.	..	.	..	..	.	1	1	160	286	5/13/177
20	..	11	.	..	..	..	..	..	..	..	..	..	..	.	.	..		11	.	39	76	5/13/178
21	..	.	..	.	.	.	.		.	.	.	..			..	..	.	..	..	25	32	5/13/179
45	..	6	..	..			..	2	..	.	.	..	..	2	..	..	..	7	.	75	126	5/13/180
.	.	..	..	4	..	.	.	.	.	.	..	1	..	2	.	10	..	5	..	12	20	5/13/181
.	.	..		.	..		.	..	..	1	.	.	.	1	..	21	..	35	.	67	90	5/13/182
	.	.	..	..	.		..	..	..	..	..	..	..	..	..	..	..	7	..	19	20	5/13/183
1		.	..	..	..	..	..	..	.	.	..	..	..	6		.	.	37	..	64	89	5/13/184
	..	1	.		.	..	.	..	.	..	.	.	.	1	..	20	..	..	..	22	35	5/13/185
.	.	..	.	.	..		.	6	7	10	..	.	..	17	..	..		61	.	44	46	5/13/186

Police Station : SONARI (5/13)

Location Code	Name of village/ town/ward/ urban enumerators' block	Area of Village in Acres	No of Occupied Residential Houses	No of Households	Total Population (including institutional & houseless population)			Scheduled Castes		Scheduled Tribes		Literate and Educated Persons		Total Workers (I—IX)	
					P	M	F	M	F	M	F	M	F	M	F
1	2	3	4	5	6	7	8	9	10	11	12	13	14	15	16
	SONARI (T C) Total	1 00 (Km²)	511	511	2,438	1,516	922	32	27			940	411	837	55
5/VIII/1	WARD - 1		40	40	292	196	96	3				154	48	69	4
5/VIII/1/1	Ward - 1 Block 1		40	40	292	196	96	3				154	48	69	4
5/VIII/2	WARD - 2		218	218	1,102	656	446					379	227	388	30
5/VIII/2/2	Ward - 2 Block - 2		118	118	550	327	223					230	133	186	
5/VIII/2/3	Ward - 2 Block - 3		100	100	552	329	223					149	94	202	30
5/VIII/3	WARD - 3		211	211	818	515	303	29	27			296	84	287	19
5/VIII/3/4(1)	Ward - 3 Block - 4(1)		85	85	304	192	112					94	20	91	10
5/VIII/3/4(2)	Ward - 3 Block - 4(2)		126	126	514	323	191	29	27			202	64	196	9
5/VIII/4	WARD - 4		42	42	226	149	77					111	52	93	2
5/VIII/4/5	Ward - 4 Block - 5		42	42	226	149	77					111	52	93	2

PRIMARY CENSUS ABSTRACT

Police Station : SONARI (5/13)

WORKERS																						
I Cultivators		II Agricultural Labourers		III Livestock, Forestry, Fishing, Hunting and Plantations, Orchards and allied activities		IV Mining and Quarrying		V Manufacturing, Processing, Servicing and Repairs				VI Construction		VII Trade and Commerce		VIII Transport, Storage and Communications		IX Other Services		X Non-Workers		Location Code
								(a) Household Industry		(b) Other than Household Industry												
M	F	M	F	M	F	M	F	M	F	M	F	M	F	M	F	M	F	M	F	M	F	
17	18	19	20	21	22	23	24	25	26	27	28	29	30	31	32	33	34	35	36	37	38	1
24	1	1		42	37	2		23		123	2	32		385		50	1	155	14	679	867	
4				1	2			2		14		1		33		6		8	2	127	92	5/VIII/1
4				1	2			2		14		1		33		6		8	2	127	92	5/VIII/1/1
10				29	22			16		58	2	30		161		26		58	6	268	416	5/VIII/2
3				3				7		23		25		74		20		31		141	223	5/VIII/2/2
7				26	22			9		35	2	5		87		6		27	6	127	193	5/VIII/2/3
7				11	13	2		5		47		1		122		18	1	74	5	228	284	5/VIII/3
2				8	10			5		16				30				30		101	102	5/VIII/3/4(1)
5				3	3	2				31		1		92		18	1	44	5	127	182	5/VIII/3/4(2)
3	1	1		1						4				69				15	1	56	75	5/VIII/4
3	1	1		1						4				69				15	1	56	75	5/VIII/4/5

Police Station MORANHAT (5/14)

Location Code	Name of Village/ town/ward/ urban enumerators' block		Area of Village in Acres	No of Occupied Residential Houses	No of Households	Total Population (including institutional & houseless population)			Scheduled Castes		Scheduled Tribes		Literate and Educated Persons		Total Workers (I—IX)	
						P	M	F	M	F	M	F	M	F	M	F
1	2		3	4	5	6	7	8	9	10	11	12	13	14	15	16
	MORANHAT PS	Total	297 9 (Km²)	13,297	13 303	76,315	39,984	36,331	168	150	1,013	1,004	17,279	9,140	17,101	3,918
		Rural	295 3 (Km²)	12,861	12,867	73,791	38,535	35,256	143	133	1,000	1,003	16 335	8,595	16,393	3,898
		Urban	2 6 (Km²)	416	436	2,524	1,449	1,075	25	17	13	1	944	545	708	20
5/14/1	Barbhuyan Gaon		521	72	72	460	241	219					174	115	90	2
5/14/2	Kataky Papang		506	100	100	702	352	350					271	200	182	11
5/14/3	Hati Barua		581	85	85	554	293	261					224	131	118	4
5/14/4	Laipleng Deo Dhai		560	51	51	371	178	193					124	88	75	2
5/14/5	Rukang Grant		820	85	85	594	304	290			9	4	170	113	119	
5/14/6	Moudumuni		691	71	71	481	235	246					141	88	97	
5/14/7	Jajali Pukhuri		1,180	189	189	1,283	650	633					307	166	312	29
5/14/8	Salaguri Habi No 1		601	47	47	299	169	130					105	47	81	1
5/14/9	Salaguri Habi No 2		266	32	32	197	104	93					37	9	58	
5/14/10	Tiphuk Kachari		344	146	146	1,020	519	501					314	263	237	4
5/14/11	Sepon		833	552	552	3,000	1,602	1,398			5	6	705	328	698	171
5/14/12	Domardolong Habi		1,016	139	139	802	424	378					100	23	147	180
5/14/12(A)	Sukan Pukhuri		451	32	32	134	83	51					28	7	43	12
5/14/13	Domardolong Grant		1,974	848	848	4,050	2,137	1,913	3	4			322	149	890	679
5/14/14	Khatkhati Bagicha		331	375	375	1,858	995	863	3	2			360	151	425	185
5/14/14(A)	Grant No 287 & 296		881	140	140	598	311	287					75	23	146	106
5/14/15	Moran Changmai		614	102	102	492	247	245					108	50	98	14
5/14/15(A)	Moran State Electricity board		N A	12	12	71	48	23					41	7	40	
5/14/16	Mout Gaon		827	111	111	662	337	325					266	176	148	6
5/14/16(A)	Oil India (Moran)		N A	170	170	853	536	317	33	14			319	133	344	9
5/14/16(B)	Moran Rly Station		N A	5	5	37	22	15					11	5	14	
5/14/17	Chutia Gaon		640	128	129	691	362	329					244	167	147	12
5/14/17(A)	Sesapukhuri Habi		522	165	165	817	415	402	15	11			104	44	217	45
5/14/18	Kakora Mara		693	108	108	553	293	260					111	20	155	8
5/14/18(A)	Tengani Habi		464	5	5	26	15	11					4		7	3
5/14/19	Jungle Block		1,596	80	80	499	239	260			7	19	103	45	104	1
5/14/20	Parasani Habi		807	136	136	702	379	323					159	70	176	52
5/14/21	Daba Grant		664	100	100	604	300	304					123	68	129	59
5/14/22	Tiphuk Habi		706	144	144	794	430	364					167	68	200	22
5/14/23	Nahartali Pathar		1,192	139	139	836	435	401					227	122	131	12
5/14/24	Niz Khalai Ghugra		916	135	135	812	409	403					300	198	178	1
5/14/25	Deodhai Gaon		1,034	116	116	794	403	391					239	170	178	11
5/14/26	Namani Changmai		321	42	42	296	160	136					102	62	46	
5/14/27	Khargharia Deodhai		625	104	104	743	378	365					297	210	125	1
5/14/28	Laseng Gaon		1,325	166	166	1,198	594	604					405	314	249	14
5/14/29	Dhemaji Bil		1,047	179	181	1,037	560	477	10	9	80	78	302	184	292	61
5/14/30	Garakoch Habi		649	114	114	597	299	298					105	50	124	59

PRIMARY CENSUS ABSTRACT

Police Station : MORANHAT (5/14)

WORKERS																						
I Cultivators		II Agricultural Labourers		III Livestock, Forestry, Fishing, Hunting and Plantations, Orchards and allied activities		IV Mining and Quarrying		V Manufacturing, Processing, Servicing and Repairs				VI Construction		VII Trade and Commerce		VIII Transport, Storage and Communications		IX Other Services		X Non-Workers		Location Code
								(a) Household Industry		(b) Other than Household Industry												
M	F	M	F	M	F	M	F	M	F	M	F	M	F	M	F	M	F	M	F	M	F	
17	18	19	20	21	22	23	24	25	26	27	28	29	30	31	32	33	34	35	36	37	38	1
8,682	97	1,094	22	3,825	3,584	417	4	336	50	261	3	95	1	909	4	180	8	1,302	145	22,883	32,413	
8,664	96	1,093	22	3,820	3,582	417	4	265	50	126	3	72	1	650	4	132	7	1,154	129	22,142	31,358	
18	1	1	..	5	2	..	..	71	..	135	..	23	..	259	..	48	1	148	16	741	1,055	
56	..	2	..	1	..	..	..	2	..	..	..	..	..	4	..	..	..	25	2	151	217	5/14/1
150	3	..	..	1	..	8	1	1	..	..	..	..	..	1	..	1	..	20	7	170	339	5/14/2
91	1	4	..	1	..	5	..	1	..	..	..	..	..	2	..	..	..	14	3	175	257	5/14/3
65	1	2	..	..	..	2	..	..	..	..	..	..	..	..	..	..	..	6	1	103	191	5/14/4
104	..	4	..	..	..	2	..	2	..	..	..	..	..	..	..	1	..	6	..	185	290	5/14/5
89	..	3	..	..	..	..	..	2	..	..	..	..	..	..	..	..	..	3	..	138	246	5/14/6
251	3	35	1	6	25	..	..	1	..	4	..	..	..	3	..	..	..	12	..	338	604	5/14/7
75	..	..	..	1	..	..	..	..	..	..	..	..	..	..	..	1	..	4	1	88	129	5/14/8
54	..	2	..	..	..	..	..	..	..	..	..	..	..	..	..	..	..	2	..	46	93	5/14/9
213	2	10	2	..	..	..	..	2	..	..	..	..	..	..	..	1	..	11	..	282	497	5/14/10
94	..	63	2	156	163	..	..	72	..	..	..	21	..	188	..	19	..	85	6	904	1,227	5/14/11
23	..	..	..	121	180	..	..	..	..	..	..	..	..	..	..	1		2	..	277	198	5/14/12
13	5	4	1	11	4	1	..	..	..	..	..	1	..	6	..	1	..	6	2	40	39	5/14/12(A)
..	..	11	..	832	678	..	..	3	..	..	..	10	..	22	..	..	..	12	1	1,247	1,234	5/14/13
47	2	2	..	188	169	34	..	17	1	..	..	11	1	57	1	11	..	35	11	570	678	5/14/14
1	..	..	..	139	106	1	..	..	..	..	..	..	..	3	..	..	..	2	..	165	181	5/14/14(A)
59	6	4	..	9	7	4	..	..	..	1	..	1	..	..	..	4	..	16	1	149	231	5/14/15
..	..	..	..	..	..	..	..	..	..	..	..	..	..	..	..	..	..	40	..	8	23	5/14/15(A)
99	5	8	..	1	..	12	..	3	..	..	..	1	..	6	..	6	..	12	1	189	319	5/14/16
..	..	..	..	..	..	281	1	2	..	4	..	..	..	8	..	3	..	46	8	192	308	5/14/16(A)
..	..	..	..	..	..	..	..	..	..	..	..	..	..	..	..	14	..	..	..	8	15	5/14/16(B)
61	3	10	..	4	..	9	..	2	..	7	..	..	..	6	..	1	..	47	9	215	317	5/14/17
59	2	3	..	24	14	8	..	46	17	4	1	..	..	13	2	4	..	56	9	198	357	5/14/17(A)
86	..	3	..	2	6	6	..	1	..	27	..	6	..	18	..	..	..	6	2	138	252	5/14/18
1	..	..	..	2	3	..	..	..	..	..	..	..	..	1	..	..	..	3	..	8	8	5/14/18(A)
64	..	37	1	..	..	..	..	..	..	..	..	..	..	3	..	..	..	..	..	135	259	5/14/19
123	4	2	1	26	46	1	..	2	..	3	1	1	..	13	..	..	..	5	..	203	271	5/14/20
39	1	23	2	54	56	..	..	1	..	7	..	..	..	2	..	..	..	3	..	171	245	5/14/21
155	..	17	..	12	18	2	..	2	..	..	..	..	..	2	..	1	..	9	4	230	342	5/14/22
117	8	4	..	..	1	..	..	..	..	..	..	..	..	5	..	1	..	4	3	304	389	5/14/23
154	1	4	..	..	..	3	..	..	..	1	..	..	..	3	..	..	..	13	..	231	402	5/14/24
143	2	16	..	1	7	3	2	..	..	..	..	..	..	3	..	2	..	10	..	225	380	5/14/25
41	..	..	..	..	..	1	..	..	..	..	..	..	..	..	..	..	..	4	..	114	136	5/14/26
111	..	..	..	..	..	..	..	..	..	2	..	..	..	3	..	1	..	8	1	253	364	5/14/27
210	9	15	..	..	..	2	..	..	..	3	..	..	..	..	..	..	..	19	5	345	590	5/14/28
122	..	19	..	60	55	1	..	6	..	..	..	4	..	24	..	2	..	54	6	268	416	5/14/29
45	..	7	..	69	59	..	..	..	..	..	..	..	..	..	..	..	..	3	..	175	239	5/14/30

Police Station . MORANHAT (5/14)

Location Code	Name of Village/ town/ward/ urban enumerators' block	Area of Village in Acres	No. of Occupied Residential Houses	No. of House-holds	Total Population (including institutional & houseless population)			Scheduled Castes		Scheduled Tribes		Literate and Educated Persons		Total Workers (I—IX)	
					P	M	F	M	F	M	F	M	F	M	F
1	2	3	4	5	6	7	8	9	10	11	12	13	14	15	16
5/14/31	Kacharibam Pathar	127	22	22	121	72	49		..	.	..	28	15	29	..
5/14/32	Mohon Deodhai	713	36	36	256	146	110	..	..	42	32	114	66	47	3
5/14/33	Moranjan	567	71	71	534	277	257	..	..	..	..	159	110	128	..
5/14/34	Jajali Gaon	713	155	155	930	489	441	..	..	..	..	336	197	191	2
5/14/35	Kachu Pathar	808	129	129	646	329	317	..	..	..	..	192	100	159	5
5/14/36	Khukamara Laojan	1,646	226	226	1,266	632	634	6	9	..	..	163	79	239	13
5/14/37	Lukhurakhan Gaon	560	80	80	501	264	237	..	..	..	..	128	57	109	1
5/14/38	Khanikar Gaon	352	66	66	386	198	188	..	..	..	..	126	100	99	.
5/14/39	Kachumari T.E.	1,130	166	166	839	460	379	..	..	..	..	108	34	229	7
5/14/40	Tangani Habi	187	106	106	572	287	285	..	..	..	..	14	..	96	109
5/14/41	Hingrajan T.E. No. 3	63	130	130	672	367	305	2	..	..	..	135	67	145	91
5/14/42	Hingrajan T.E. No. 1	N.A.	128	128	542	270	272	..	..	..	..	5	3	121	102
5/14/43	Khumtai Gaon	604	117	117	587	290	297	6	5	..	..	121	73	147	10
5/14/44	Saru Pathar No. 2	222	39	39	229	120	109	..	..	..	..	42	17	38	2
5/14/45	Amguri	413	83	83	450	235	215	..	..	..	..	69	45	103	8
5/14/46	Khumtai T.E. No. 1	N.A.	679	679	3,551	1,868	1,683	15	38	..	..	473	41	729	432
5/14/47	Bagpara Gaon	393	58	58	315	164	151	..	..	..	..	63	11	55	..
5/14/48	Domardolong Gaon	467	117	117	684	351	333	..	..	34	30	170	96	150	1
5/14/49	Dakhin Barpathar	618	68	68	482	244	238	..	..	..	..	108	67	86	2
5/14/50	Maj Pathar Gaon	459	110	110	645	348	297	..	..	4	3	165	64	153	26
5/14/51	Bar Pathar Gaon	256	59	59	295	158	137	..	..	..	..	67	33	57	..
5/14/52	Nalonibam	350	29	29	177	103	74	..	..	..	..	50	19	42	1
5/14/53	Soulmari	726	131	131	711	377	334	..	..	..	..	157	52	190	31
5/14/54	Khumtai T.E. No. 2	3,503	494	494	2,429	1,291	1,138	..	..	..	..	200	50	538	257
5/14/55	Hingrajan T.E. No. 2	652	55	55	278	135	143	..	..	..	..	22	..	59	52
5/14/56	Jajalihabi	575	78	78	523	262	261	..	..	..	..	178	91	113	2
5/14/57	Barbil No. 2	311	19	19	134	76	58	..	..	..	..	45	15	41	..
5/14/58	Buragohain Bari	1,137	190	190	1,439	734	705	..	..	..	..	454	244	206	7
5/14/59	Banamali T.E.	479	145	145	742	378	364	..	..	..	..	94	26	175	101
5/14/60	Disang Kochhabi	415	100	100	606	312	294	..	..		..	165	82	119	8
5/14/61	Erabari Gaon	735	82	82	575	282	293	..	..	..	..	204	146	118	1
5/14/62	Konwar Gaon	1,187	226	226	1,476	733	743	..	..	..	..	420	323	316	2
5/14/63	Barbil Gaon	859	179	179	1,084	562	522	..	..	..	..	273	158	231	5
5/14/64	Duari Gaon	944	107	107	616	318	298	..	..	..	..	183	66	141	..
5/14/65	Dadhara Seleng Gaon	1,301	314	314	1,712	899	813	..	..	..	..	334	125	412	101
5/14/66	Likson Gaon	1,175	215	215	1,340	677	663	..	..	..	..	397	263	326	22
5/14/67	Japidhara Gaon	729	97	97	615	332	283	..	..	..	..	218	117	143	4
5/14/68	Kakatybari Grant	358	80	80	412	228	184	..	..	..	..	105	73	94	7
5/14/69	Kakatybari Habi	84	8	8	48	24	24	..	..	..	..	10	7	9	1
5/14/70	Hatimara Pathar	580	71	71	434	237	197	..	..	..	..	110	95	66	27
5/14/71	Kakatybari Pathar	267	128	128	670	337	333	..	..	..	..	65	25	188	48
5/14/72	Chelenghabi	139	40	40	227	120	107	..	..	..	..	60	18	53	6
5/14/73	Dipling Grant	659	119	119	578	303	275	..	..	..	..	136	78	136	59
5/14/74	Tiphukhabi	235	72	72	399	203	196	..	..	..	..	20	..	51	48
5/14/75	Dipling Pathar	274	388	388	2,201	1,151	1,050	..	..	..	..	272	43	409	272
5/14/76	Chahini Pathar	250	20	20	104	56	48	..	..	..	..	29	5	21	4
5/14/77	Chahinihabi	392	52	52	328	158	170	..	..	..	..	35	25	54	13
5/14/78	Bahbarihabi	251	53	53	313	163	150	..	..	..	..	43	35	51	15
5/14/79	Bahbari Pathar	475	27	27	118	65	53	..	..	..	..	3	2	26	16
5/14/80	Saru Pathar	567	94	94	584	309	275	..	..	..	..	55	33	119	46

PRIMARY CENSUS ABSTRACT

Police Station : MORANHAT (5/14)

WORKERS																						
I Cultivators		II Agricultural Labourers		III Livestock, Forestry, Fishing, Hunting and Plantations, Orchards and allied activities		IV Mining and Quarrying		V Manufacturing, Processing, Servicing and Repairs				VI Construction		VII Trade and Commerce		VIII Transport, Storage and Communications		IX Other Services		X Non-Workers		Location Code
								(a) Household Industry		(b) Other than Household Industry												
M	F	M	F	M	F	M	F	M	F	M	F	M	F	M	F	M	F	M	F	M	F	
17	18	19	20	21	22	23	24	25	26	27	28	29	30	31	32	33	34	35	36	37	38	1
27	..	..	..	..	..	..	..	..	..	..	..	..	..	..	..	.	..	2	..	43	49	5/14/31
43	..	1	..	..	..	..	..	..	3	..	..	..	..	..	..	.	..	3	..	99	107	5/14/32
124	..	..	..	..	..	..	..	..	..	..	..	1	..	..	..	..	..	3	..	149	257	5/14/33
171	1	11	..	..	..	..	..	..	..	..	..	..	..	..	..	..	..	9	1	298	439	5/14/34
144	..	7	..	4	4	..	..	..	..	1	..	..	..	1	..	..	..	2	1	170	312	5/14/35
206	..	15	..	8	12	..	..	1	..	..	..	..	..	3	..	1	..	5	1	393	621	5/14/36
96	..	4	..	..	..	..	..	..	..	..	..	..		1	..	1	..	7	1	155	236	5/14/37
96	..	..	..	..	..	..	..	..	..	..	..	..	..	..	..	..	..	3	..	99	188	5/14/38
79	2	124	1	..	1	1	..	12	3	..	..	..	..	2	..	3	..	8	..	231	372	5/14/39
..	..	..	..	94	109	..	..	..	..	..	..	..	..	1	..	.	..	1	..	191	176	5/14/40
4	..	..	..	98	90	4	..	2	..	4	..	1	..	11	..	1	..	20	1	222	214	5/14/41
..	..	..	..	121	102	..	..	..	..	..	..	..	..	..	..	..	..	..	..	149	170	5/14/42
52	..	6	..	4	5	10	..	13	4	11	..	..	..	13	..	1	..	37	1	143	287	5/14/43
21	..	..	..	1	1	..	..	..	..	2	..	..	..	1	..	5	..	8	1	82	107	5/14/44
61	..	5	..	17	5	..	..	6	1	..	..	1	..	1	..	..	..	12	2	132	207	5/14/45
126	..	5	..	477	416	5	..	5	..	9	..	..	..	31	..	2	..	69	16	1,139	1,251	5/14/46
48	..	3	..	..	..	..	..	..	....	1	..	..	..	3	..	..	..	..	..	109	151	5/14/47
131	..	..	..	3	..	..	..	3	..	..	..	..	..	6	..	..	..	7	1	201	332	5/14/48
79	1	1	..	1	..	..	..	..	..	..	..	..	..	..	..	..	..	5	1	158	236	5/14/49
76	..	15	..	40	25	1	..	2	..	1	..	..	..	3	..	1	..	14	1	195	271	5/14/50
44	..	6	..	1	..	2	..	..	..	.	..	..	..	1	..	..	..	3	..	101	137	5/14/51
38	1	2	..	..	..	..	..	..	..	..	..	..	..	..	..	..	..	2	..	61	73	5/14/52
169	..	..	..	8	22	..	..	1	9	..	..	..	..	6	..	..	..	6	..	187	303	5/14/53
132	..	46	..	320	252	4	..	7	1	1	..	5	..	8	..	2	..	13	4	753	881	5/14/54
..	..	..	..	56	52	..	..	..	..	..	..	..	..	..	..	..	..	3	..	76	91	5/14/55
105	2	..	..	..	..	..	..	..	..	..	..	..	..	1	..	..	..	7	..	149	259	5/14/56
38	..	..	..	..	..	..	..	..	..	..	..	..	..	..	..	..	..	3	..	35	58	5/14/57
176	5	2	..	2	2	..	..	..	..	6	..	..	..	5	..	1	..	14	..	528	698	5/14/58
47	3	15	..	105	98	..	..	7	..	..	..	1	..	..	..	..	..	..	..	203	263	5/14/59
77	..	18	..	5	8	..	..	..	..	5	..	..	..	4	..	..	..	10	..	193	286	5/14/60
102	..	1	..	..	..	..	..	2	..	..	..	..	..	2	..	1	..	10	1	164	292	5/14/61
283	..	6	..	3	..	..	..	..	..	..	..	..	..	2	..	5	..	17	2	417	741	5/14/62
175	..	42	4	..	1	..	..	..	..	..	..	..	..	4	..	1	..	9	..	331	517	5/14/63
117	..	22	..	..	..	..	..	..	..	..	..	..	..	..	..	..	..	2	..	177	298	5/14/64
203	..	106	..	79	99	1	..	1	..	..	..	..	..	11	1	1	..	10	1	487	712	5/14/65
249	3	24	1	7	15	..	..	9	1	..	..	1	..	20	..	2	..	14	2	351	641	5/14/66
110	..	11	..	3	2	..	..	..	..	..	..	..	..	8	..	2	..	9	2	189	279	5/14/67
51	1	6	..	4	6	..	..	3	..	4	..	..	..	18	..	1	..	7	..	134	177	5/14/68
5	..	..	..	1	1	..	..	1	..	..	..	..	..	1	..	..	..	1	..	15	23	5/14/69
52	..	..	..	2	26	..	..	1	..	..	..	..	..	3	..	1	..	7	1	171	170	5/14/70
87	2	50	..	38	46	.	..	..	..	..	..	..	..	2	..	..	.	11	..	149	285	5/14/71
39	2	3	..	4	3	..	..	..	..	2	..	..	..	1	..	1	1	3	..	67	101	5/14/72
16	..	..	..	86	54	..	..	..	..	1	..	..	..	1	..	..	5	32	..	167	216	5/14/73
5	..	2	1	44	47	..	..	..	..	..	..	..	..	..	..	..	..	..	..	152	148	5/14/74
40	3	20	1	300	265	1	..	3	..	5	1	..	..	12	..	1	..	27	2	742	778	5/14/75
12	..	3	1	..	3	..	..	1	..	..	..	..	..	5	..	..	..	..	..	35	44	5/14/76
41	..	4	..	7	13	..	..	1	..	..	..	..	..	1	..	..	..	..	..	104	157	5/14/77
31	3	1	..	9	11	..	..	..	..	..	..	..	..	1	..	..	..	9	1	112	135	5/14/78
5	..	3	1	17	15	..	..	..	..	1	..	..	..	..	..	..	..	..	..	39	37	5/14/79
56	..	12	..	38	46	..	..	4	..	..	..	..	..	4	..	..	..	5	..	190	229	5/14/80

Police Station ; MORANHAT (5/14)

Location Code	Name of Village/ town/ward/ urban enumerators' block	Area of Village in Acres	No. of Occupied Residential Houses	No. of Households	Total Population (including institutional & houseless population)			Scheduled Castes		Scheduled Tribes		Literate and Educated Persons		Workers (I—IX)	
					P	M	F	M	F	M	F	M	F	M	F
1	2	3	4	5	6	7	8	9	10	11	12	13	14	15	16
5/14/81	Pahuchungi Pathar	369	53	53	321	155	166	..	..	..	..	79	22	60	5
5/14/82	Khamon Pathar	175	24	24	147	72	75	..	..	..	..	11	6	30	5
5/14/83	Khamon Gaon	322	38	38	251	130	121	..	..	..	..	71	53	43	..
5/14/84	Pahuchungi Gaon	440	125	125	692	388	304	..	..	..	..	221	106	189	3
5/14/85	Rangsual Pathar	289	49	49	303	159	144	..	..	..	..	43	12	65	11
5/14/86	Timonhabi	452	51	51	263	150	113	..	..	..	..	25	..	64	24
5/14/87	Kaladubihabi	266	35	35	186	99	87	..	..	..	..	41	14	46	11
5/14/88	Rangabamhabi	276	108	108	676	363	313	..	..	..	..	129	53	156	64
5/14/89	Hatibandha Pathar	436	73	73	349	186	163	..	..	..	..	64	24	96	10
5/14/90	Naharanibamhabi	160	23	23	141	74	67	..	..	..	..	22	9	33	..
5/14/91	Bhalukagurihabi	371	35	35	214	125	89	..	..	.	..	38	13	55	..
5/14/92	Jalukani F.V.	30	19	19	106	52	54	..	..	..	..	24	11	24	..
5/14/93	Kurukani Gaon	750	124	124	960	478	482	30	26	265	286	217	171	190	1
5/14/94	Nirmolia (No. I, II) F.V.	367	118	118	816	429	387	..	..	..	..	273	242	181	7
5/14/95	Tiphuk Miri & Tiphuk Mura F.V.	298	61	61	762	392	370	..	..	312	316	188	82	133	3
5/14/96	Batua F.V.	190	50	50	327	175	152	..	..	..	..	83	48	64	..
5/14/97	Disaw F.V.	100	28	28	199	107	92	..	..	..	..	61	37	52	..
5/14/98	Gumutha F.V.	64	19	19	147	78	69	..	..	78	69	27	..	27	..
5/14/99	Balijan F.V.	69	47	47	251	129	122	..	..	129	122	58	2	54	.
5/14/100	Dighalia F.V.	162	62	62	387	196	191	..	..	..	..	84	32	91	..
5/14/101	Chakalia F.V.	23	41	41	269	130	139	..	..	35	38	62	33	55	..
5/14/102	Rangali F.V.	472	125	128	764	406	358	5	5	..	..	106	38	205	..
5/14/103	Haloiguri F.V.	133	39	39	185	106	79	12	8	..	..	44	15	54	..
5/14/104	Torani F.V.	50	12	12	66	39	27	..	..	..	..	12	5	19	..
5/14/105	Kurukani Pathar F.V.	20	11	11	70	37	33	3	2	..	..	17	4	13	8
5/14/106	Sepon Rly. Stn.	N.A.	8	8	46	28	18	..	..	..	..	18	8	17	..
	Moranhat (T.C.) Total	2.59 (Km^2)	436	436	2,524	1,449	1,075	25	17	13	1	944	545	708	20
5/IX/1	Ward—1		104	104	548	307	241	10	11	13	1	184	121	143	14
5/IX/1/1	Ward—1 Block—1		104	104	548	307	241	10	11	13	1	184	121	143	14
5/IX/2	Ward—2		141	141	810	456	354	9	..	..	..	307	188	204	2
5/IX/2/2	Ward—2 Block—2		141	141	810	456	354	9	..	..	..	307	188	204	2
5/IX/3	Ward—3		111	111	764	452	312	..	..	..	..	305	157	252	..
5/IX/3/3	Ward—3 Block—3		111	111	764	452	312	..	..	..	..	305	157	252	..
5/IX/4	Ward—4		80	80	402	234	168	6	6	..	..	148	79	109	4
5/IX/4/4	Ward—4 Block—4		80	80	402	234	168	6	6	..	..	148	79	109	4

PRIMARY CENSUS ABSTRACT

Police Station : MORANHAT (5/14)

WORKERS																						
I Cultivators		II Agricultural Labourers		III Livestock, Forestry, Fishing, Hunting and Plantations, Orchards and allied activities		IV Mining and Quarrying		V Manufacturing, Processing, Servicing and Repairs				VI Construction		VII Trade and Commerce		VIII Transport, Storage and Communications		IX Other Services		X Non-Workers		Location Code
								(a) Household Industry		(b) Other than Household Industry												
M	F	M	F	M	F	M	F	M	F	M	F	M	F	M	F	M	F	M	F	M	F	
17	18	19	20	21	22	23	24	25	26	27	28	29	30	31	32	33	34	35	36	37	38	1
46	..	8	..	..	5	..	..	..	..	1	..	..	..	..	..	..	..	5	..	95	161	5/14/81
26	..	1	..	3	5	..	..	..	..	..	..	.	..	..	..	..	..	..	.	42	70	5/14/82
35	..	..	..	..	..	..	..	..	..	..	..	..	..	2	..	..	..	6	..	87	121	5/14/83
149	..	4	..	6	3	..	..	4	..	..	..	5	..	11	..	..	..	10	..	199	301	5/14/84
33	..	12	..	15	10	..	..	1	..	..	..	1	..	2	..	..	1	1	..	94	133	5/14/85
33	2	3	..	25	22	..	..	..	..	1	..	..	..	..	..	..	..	2	..	86	89	5/14/86
31	..	5	..	5	11	..	..	..	..	..	..	..	..	..	..	..	..	5	.	53	76	5/14/87
76	1	9	..	22	63	..	..	4	.	7	..	..	..	22	..	1	..	15	..	207	249	5/14/88
58	..	17	2	4	8	.	..	..	..	..	..	..	..	3	..	3	..	11	..	90	153	5/14/89
29	..	4	.	..	..	..	..	..	..	..	..	..	.	..	..	..	.	.	..	41	67	5/14/90
49	..	..	..	..	..	..	..	..	..	..	..	..	..	.	..	2	..	4	..	70	89	5/14/91
24	..	..	..	..	..	..	..	..	..	..	..	..	..	..	..	..	..	..	..	28	54	5/14/92
153	..	26	..	..	..	..	..	..	..	..	..	..	..	3	..	..	..	8	1	288	481	5/14/93
148	6	14	..	4	1	..	..	..	..	..	..	.	..	5	..	1	..	9	..	248	380	5/14/94
113	..	10	..	..	..	..	.	1	2	..	..	..	..	3	..	..	..	6	1	259	367	5/14/95
56	..	1	..	4	..	.	..	.	.		..	.	..	..	..	..	..	3	.	111	152	5/14/95
50	..	..	..	1	..	.	..	.	..	..	..	..	..	..	..	.	..	1	.	55	92	5/14/97
27	..	..	..	..	..	..	..	..	..	..	..	..	..	..	..	..	..	..	..	51	69	5/14/98
51	.	..	..	..	..	..	..	..	..	..	..	..	..	1	..	..	..	2	..	75	122	5/14/99
83	..	1	..	..	..	2	..	..	..	..	..	..	..	1	..	..	..	4	..	105	191	5/14/100
52	..	..	..	..	..	..	..	..	..	..	..	..	..	..	..	..	..	3	..	75	139	5/14/101
172	..	23	..	3	..	..	..	1	..	..	..	..	..	3	..	..	..	3	..	201	358	5/14/102
45	..	7	..	..	..	..	..	..	..	..	..	..	..	..	..	..	..	2	..	52	79	5/14/103
11	..	7	..	..	..	..	..	..	..	..	..	..	..	..	..	..	..	1	..	20	27	5/14/104
10	..	2	..	..	..	..	..	..	8	..	..	..	..	..	..	..	..	1	..	24	25	5/14/105
..	..	..	..	..	..	..	..	1	..	..	..	..	..	..	..	16	..	..	..	11	18	5/14/106
18	1	1	..	5	2	..	..	71	..	135	..	23	..	259	..	48	1	148	16	741	1,055	
12	1	1	..	4	2	..	..	10	..	19	..	13	..	34	..	9	..	41	11	164	227	5/IX/1
12	1	1	..	4	2	..	..	10	..	19	..	13	..	34	..	9	..	41	11	164	227	5/IX/1/1
1	..	..	..	..	..	..	..	12	..	66	..	5	..	65	..	18	..	37	2	252	352	5/IX/2
1	..	..	..	..	..	..	..	12	..	66	..	5	..	65	..	18	..	37	2	252	352	5/IX/2/2
1	..	..	..	1	..	..	..	31	..	40	..	3	..	120	..	9	..	47	..	200	312	5/IX/3
1	..	..	..	1	..	..	..	31	..	40	..	3	..	120	..	9	..	47	..	200	312	5/IX/3/3
4	..	..	..	..	..	..	..	18	..	10	..	2	..	40	..	12	1	23	3	125	164	5/IX/4
4	..	..	..	..	..	..	..	18	..	10	..	2	..	40	..	12	1	23	3	125	164	5/IX/4/4

Description of the boundary of the Enumerator's Block in the Urban Areas

Location Code of Enumerator's Block	Description

Name of the Town : DERGAON

5/I/1/1			
	North	:	Town Boundary & Gelabil River
	South	:	Chakalaghat Ali
	East	:	Sikarighat Road
	West	:	Town Boundary
5/I/1/2			
	North	:	Chakalaghat Ali
	South	:	A. T. Road
	East	:	Sikarighat Road
	West	:	Town Boundary
5/I/2/3			
	North	:	Town Boundary
	South	:	Imaginary Line
	East	:	Town Boundary
	West	:	Sikarighat Road
5/I/2/4			
	North	:	Town Boundary
	South	:	A. T. Road
	East	:	By-Lane
	West	:	Sikarighat Road
5/I/2/5			
	North	:	Town Boundary
	South	:	A. T. Road
	East	:	By-lane
	West	:	By-lane
5/I/2/6			
	North	:	Town Boundary
	South	:	A. T. Road
	East	:	Town Boundary
	West	:	Imaginary Line
5/I/2/7(1)			
	North	:	Town Boundary)
	South	:	A. T. Road } Police Residential
	East	:	Imaginary line } area
	West	:	By-lane)
5/I/2/7(2)			
	North	:	Town boundary)
	South	:	Town boundary & } Police Residential
			Imaginary line } area
	East	:	Town boundary }
	West	:	Imaginary line)
5/I/3/8			
	North	:	Cheuni Ali
	South	:	Town boundary
	East	:	Town boundary
	West	:	G. S. Road
5/I/3/9			
	North	:	A. T. Road
	South	:	Cheuni Ali & Town boundary
	East	:	By-lane
	West	:	G. S. Road
5/I/3/10(1)			
	North	:	A. T. Road
	South	:	By-lane (A. P. Bn. area)
	East	:	By-lane and Imaginary line and B.L. 10(2)
	West	:	By-lane
5/I/3/10(2)			
	North	:	A. T. Road
	South	:	Town boundary (A.P. Bn. area)
	East	:	—Do—
	West	:	By-lane & Imaginary line & B.L.10(1)
5/I/4/11			
	North	:	Imaginary line and By-lane
	South	:	Town boundary
	East	:	G. S. Road
	West	:	Town boundary
5/I/4/12			
	North	:	A. T. Road
	South	:	By-lane and Imaginary line
	East	:	G. S. Road
	West	:	Town boundary

Name of the Town : GOLAGHAT

5/II/1/1			
	North	:	Keyanpatty Road
	South	:	G. D. Road
	East	:	Rly. Line
	West	:	Dhansiri River
5/II/1/2			
	North	:	G. D. Road, Dhansiri River.
	South	:	Rly. Line
	East	:	Rly. Line
	West	:	Dhansiri River
5/II/2/3			
	North	:	Salikipatty Road
	South	:	G. D. Road
	East	:	Rly. Line
	West	:	Dhansiri River
5/II/2/4(1)			
	North	:	Kumarpatty Road
	South	:	Salikipatty Road
	East	:	Junction of Salikipatty Road, Kumarpatty Rd.
	West	:	Dhansiri River
5/II/2/4(2)			
	North	:	Town boundary
	South	:	Kumarpatty Road
	East	:	Rly. Line, Ward boundary
	West	:	Dhansiri River
5/II/3/5			
	North	:	Town boundary
	South	:	Salikipatty Road
	East	:	Tenpur Road and Mission, Road
	West	:	Ward boundary and Rly. Line

Description of the boundary of the Enumerator's Block in the Urban Areas

Location Code of Enumerator's Block	Description
5/II/3/6	
North	Town boundary
South	Junction, of Mission Rd. & Tenpur Road
East	Mission Road
West	Tenpur Road
5/II/4/7(1) & (2)	
North	Salikipatty Road and Dhodar Ali
South	G. D. Road
East	Mission Road
West	Rly. Line
5/II/4/8	
North	Salikipatty Road and Bezbarua Road
South	Junction of Dhodar Ali
East	Mission Road
West	Dhodar Ali
5/II/4/9	
North	Salikipatty Road & Old Dakbungalow Road
South	G. D. Road
East	G. S. Road
West	Junction of Salikipatty Rd. & Bezbarua Rd. & Mission Road
5/II/5/10	
North	G. D. Road
South	Station Road
East	Dhodar Ali
West	Rly. Line
5/II/5/11(1) & (2)	
North	Station Road
South	Junction of Ward boundary and Town boundary
East	Chapariali and Ward boundary
West	Town boundary and Rly. Line
5/II/6/12(1)	
North	Bagicha Road
South	New Cross Road
East	G. F. Road
West	Chapari Ali
5/II/6/12(2)	
North	New Cross Road
South	By-lane & Imaginary line
East	G. F. Road
West	Ward boundary of Ward II
5/II/6/13	
North	By-lane & Imaginary line
South	Town boundary
East	G. F. Road
West	Ward boundary
5/II/7/14 (1) & (2)	
North	Kushal path
South	G. F. Road
East	Thana Back Road
West	G. S. Road
5/II/7/15(1) & (2)	
North	Dhodar Road
South	Bagicha Road
East	Thana Back Road
West	Dhadar Ali

Location Code of Enumerator's Block	Description
5/II/8/16	
North	G. S. Road and Chipahi Ali
South	Kusal path
East	Junction of Kusal path and Chipahi Ali
West	G. S. Road Kacharimukh Road
5/II/8/17	
North	New Cross Road
South	Old Dakbungalow Road & G. S. Road
East	Kacharimukh Road
West	Mission Road
5/II/9/18	
North	Town boundary
South	Green Road
East	T. G. Road
West	G. S. Road & Mission Road
5/II/9/19	
North	Junction Road of Mission Road & G. S. Road
South	New Cross Road
East	G. S. Road
West	Mission, Road
5/II/10/20	
North	T. G. Road
South	Dhodar Ali
East	Town boundary
West	Cross Road and Green Road
5/II/10/21	
North	Green Road
South	Goswami Road, Chipahi Road
East	Cross Road
West	G. S. Road
5/II/11/22	
North	Kusalpath Road
South	R. K. Baruah Road
East	Amalapatty Road
West	By-lane and Thana back Road
5/II/12/23	
North	Dhodar Ali
South	Town boundary
East	Town boundary
West	Amalapatty Road
5/II/13/24	
North	Bagicha Road
South	R. K. Barooah Road
East	By-lane
West	G. F. Road
5/II/13/25	
North	R. K. Barooah Road
South	Town boundary
East	Amalapatty Road
West	G. F. Road

Description of the boundary of the Enumerator's Block in the Urban Areas

Location Code of Enumerator's Block	Description

Town : JORHAT

5/III/1/1
North : A. T. Road
South : Balibat, Rupahi Road
East : Tokolai River
West : By-lane and Sanibari Road

5/III/1/2
North : A. T. Road
South : Balibat Road
East : By-lane
West : Gar Ali

5/III/1/3
North : Balibat Road
South : Deware Road
East : Sanibari Road
West : Gar Ali

5/III/1/4
North : Dewar Road
South : Sub-way
East : Drs' Lane
West : Gar Ali

5/III/1/5
North : Sub-way
South : Station Road
East : Rice Mill Road
West : Gar Ali

5/III/1/6
North : Station Road
South : By-lane
East : Drs. Lane
West : Gar Ali

5/III/1/7
North : By-lane
South : Eng. College Road
East : Rice Mill Road & Railway Line
West : Gar Ali

5/III/1/8
North : Rupahi Road
South : Town boundary
East : Toklai River
West : Drs. lane and Rly. line

5/III/2/9
North : A. T. Road
South : Balibat Road
East : Gar Ali
West : Na Ali

5/III/2/10
North : Balibat Road
South : Mitha Pukhuri Road
East : Gar Ali
West : Na Ali

5/III/2/11
North : Mitha Pukhuri Road
South : Sardar Swansingh Road
East : Gar Ali Pound Road
West : Na Ali Road

5/III/2/12
North : Old Chak Bazar Road
South : Sardar Swansingh Road
East : Gar Ali Road
West : Pound Road

5/III/2/13
North : Sardar Swansingh Road
South : Kamar Bandha Road
East : Gar Ali
West : Na Ali

5/III/2/14
North : Kamarbandha Road
South : Imaginary line
East : Dhabara Road
West : Na Ali

5/III/2/15
North : Imaginary line
South : Town boundary
East : Daha Bara Road
West : Na Ali

5/III/2/16
North : Kamar Bandha Road
South : Town boundary
East : Gar Ali
West : Daha Bara Road

5/III/2/17
North : A. T. Road
South : Town boundary
East : Na Ali
West : Old Circuit House Road

5/III/3/18
North : A. T. Road
South : Town boundary and Kamarbandha Road
East : Old Circuit House Road
West : Phukan Road and Nazir Road

5/III/3/19
North : A. T. Road
South : Town boundary
East : Phukan Road & Nazir Road
West : Debicharan Baruah Road

5/III/3/20
North : A. T. Road
South : Town boundary
East : Debicharan Baruah Road
West : Town boundary

5/III/4/21
North : Malo Road
South : New Road
East : N. P. Road
West : Chaladhara Road & Town boundary

5/III/4/22
North : New Road
South : A. T. Road
East : Chaladhara Road
West : Tarajan

Description of the boundary of the Enumerator's Block in the Urban Arears

Location Code of Enumerator's Block		Description
5/III/4/23		
	North :	Chaladhara Road & Town boundary
	South :	A. T. Road
	East :	Tarajan & Chaladhara Road
	West :	Town boundary
5/III/4/24		
	North :	Town boundary
	South :	Darangisuk Road
	East :	Tokolai River
	West :	By-lane
5/III/4/25		
	North :	By-lane & Town boundary
	South :	Rajguru Phukan Road
	East :	By-lane & Imaginary line
	West :	Town boundary
5/III/4/26		
	North :	Darangisuk Road
	South :	Malo Road
	East :	Jorhat Kakilamukh Rd. & Toklai River
	West :	Junction of Rajguru Phukan Rd. & Malo Road & Cross Road
5/III/4/27		
	North :	Malo Road
	South :	New Road
	East :	Old Circuit House Road
	West :	N. P. Road
5/III/4/28		
	North :	Malo Road
	South :	A. T. Road
	East :	Jorhat Kokilamukh Road
	West :	Old Circuit House Road
5/III/4/29		
	North :	New Road
	South :	A. T. Road
	East :	Old Circuit House Road
	West :	Chaladhara Road & Imaginary Line
5/III/5/30		
	North :	Toklai River
	South :	Rajamaidan Road & Trunk Road
	East :	Toklai River
	West :	Imaginary line
5/III/5/31		
	North :	Raibahadur Road & Lane Road
	South :	A. T. Road
	East :	Imaginary Line
	West :	New Vill Road
5/III/5/32		
	North :	Rajamaidan Road
	South :	Raibahadur Road & Land Road
	East :	Lane Road
	West :	Imaginary Line
5/III/5/33		
	North :	Rajamaidan Road
	South :	New Vill Road
	East :	Imaginary Line
	West :	Kabarsthan Road

Location Code of Enumerator's Block		Description
5/III/5/34		
	North :	Imaginary Line Thorough Pitani
	South :	New Vill Road
	East :	Kabarsthan Road
	West :	By-lane
5/III/5/35 (1 & 2)		
	North :	Rajamaidan and By-lane
	South :	Imaginary Line
	East :	Kabarsthan Road
	West :	By-lane
5/III/5/36		
	North :	Toklai River
	South :	Newvil Road
	East :	Rajamaidan approach Road
	West :	Jorhat Kokilamukh Road
5/III/5/37		
	North :	New Vill Road
	South :	A. T. Road
	East :	New Vill Road
	West :	Jorhat Kokilamukh Road
5/III/6/38		
	North :	Town boundary
	South :	Toklai River & Imaginary Line
	East :	Imaginary Line
	West :	Toklai River
5/III/6/39(1&2)		
	North :	Town boundary
	South :	Toklai River and Nakari Road
	East :	Town boundary
	West :	Gajpuria Road, & Imaginary Line
5/III/6/40		
	North :	Nakari Road
	South :	Royal Road & A. T. Road
	East :	Town boundary
	West :	Toklai River
5/III/6/41		
	North :	Royal Road
	South :	A. T. Road
	East :	Town boundary
	West :	Junction of A. T. Road & Royal Road
5/III/6/42		
	North :	A. T. Road
	South :	Railway Line
	East :	Fasi Ali
	West :	Toklai River
5/III/6/43		
	North :	A. T. Road
	South :	Fasi Ali
	East :	Railway Line
	West :	Fasi Ali
5/III/6/44		
	North :	A. T. Road
	South :	Fasi Ali
	East :	Bhugdai Dyke
	West :	Railway Line

Description of the boundary of the Enumerator's Block in the Urban Areas

Location Code of Enumerator's Block	Description
5/III/6/45	
North	Fasi Ali
South	Imaginary Line
East	Bhogdai Dyke
West	Railway Line and Toklai River
5/III/6/46	
North	Imaginary Line
South	Town boundary
East	Town boundary
West	Toklai River
5/III/6/47	
North	A. T. Road
South	Town boundary
East	Bhogdai River
West	Bhogdai Dyke

Town : MARIANI

Location Code of Enumerator's Block	Description
5/IV/1/1	
North	Town boundary
South	Cinema Hall Road
East	Town boundary
West	Jorhat—Mariani Road
5/IV/1/2	
North	Cinema Hall Road
South	Imaginary Line through Eastern side of Jalan market
East	—Do— and B. L. No. 4
West	Mariani —Jorhat Road
5/IV/1/3	
North	Cinema Hall Road to river
South	By-lane to river
East	Town boundary
West	Imaginary Line & B. L. No. 2
5/IV/1/4 (1) & (2)	
North	An imaginary line from Jorhat — Mariani Road to Bhogdoi river
South	Railway Line
East	Bhogdoi River
West	Mariani—Jorhat Road
5/IV/2/5	
North	Railway Line
South	Bhogdai River
East	Bhogdoi River
West	Imaginary Line from Railway Line to Bhogdoi River
5/IV/2/6	
North	Railway Line
South	Vety. Hospital Road
East	Imaginary Line from Rly. Line to Bhogdoi River
West	Mariani—Jorhat Road
5/IV/2/7	
North	Vety. Hospital Road
South	Town boundary
East	Bhogdoi River & Town boundary
West	Old Brick-field Road and imaginary Line, including Birla Labour Colony
5/IV/2/8	
North	Dhodar Ali Road
South	Town boundary
East	By-lane & Dhodar Ali
West	Town boundary
5/IV/3/9	
North	By-lane
South	Dhodhar Ali
East	By-lane
West	Station Road
5/IV/3/10	
North	Kalibari Road
South	By-lane from Std. Road to Jorhat—Mariani Road
East	By-lane
West	Station Road
5/IV/3/11	
North	Railway Line
South	Kalibari Road
East	By-lane
West	Station Road
5/IV/3/12	
North	By-lane & B. L. No. 13
South	Dhodar Ali Road
East	By-lane & B. 13
West	By-lane B. L. 9 & B. L. 10
5/IV/3/13	
North	Railway Line
South	Dhodar Ali
East	Mariani—Jorhat Road
West	By-lane
5/IV/4/14	
North	Railway Line
South	By-lane
East	Station Road
West	Imaginary Line
5/IV/4/15	
North	Imaginary Line & Rly. Guard Colony
South	Dhodar Ali
East	Station Road
West	By-lane
5/IV/4/16	
North	Railway Line
South	Dhodar Ali
East	By-lane
West	Hatipati River

Description of the boundary of the Enumerator's Block in the Urban Areas

Location Code of Enumerator's Block	Description
5/IV/4/17	
North	Railway Line
South	Town boundary
East	New Colony Road
West	Town boundary
5/IV/5/18 (1 & 2)	
North	Kathanibari T. E.
South	Ward boundary
East	Jorhat—Mariani Road
West	Town boundary
5/IV/6/19	
North	American Colony
South	Fire Brigade Road
East	Do
West	Imaginary Line
5/IV/6/20	
North	American Colony
South	Fire Brigade Road
East	Jorhat—Mariani Road
West	Imaginary Line
5/IV/6/21	
North	Tea Estate
South	Railway line
East	Imaginary line
West	Town boundary
5/IV/6/22	
North	B. L. No. 21
South	Railway line
East	Block No. 25
West	B. L. No. 21
5/IV/6/23	
North	Fire Brigade Road
South	Railway line
East	Jorhat—Mariani Road
West	Imaginary Line near Railway Station
5I/V/6/24	
North	By-lane
South	Fire Brigade Road
East	New Colony Road
West	Imaginary line
5/IV/6/25	
North	BI—21
South	Railway line
East	B. L. No. 24
West	B. L. No. 22
5/IV/62/26	
North	Colony Road
South	Power House Poad
East	Colony Road
West	Colony Road

Town : AMGURI

5/V/1/1	
North	Dhodar Ali
South	Town boundary
East	Town boundary
West	Imaginary line
5/V/1/2	
North	Dhodar Ali
South	Town boundary
East	Imaginary Line
West	Mokokchung Road
5/V/2/3	
North	Dhodar Ali
South	Janji River & Town boundary
East	Mokokchung Road
West	Janji River
5/V/3/4	
North	Town boundary
South	Dhodar Ali
East	Town boundary
West	Na-Ali
5/V/4/5	
North	Town boundary
South	Dhodar Ali
East	Na-Ali
West	Janji River & Town boundary

Town : SIBSAGAR

5/VI/1/1	
North	Imaginary line through paddy field
South	Dikhow River
East	Dhai Road and Dikhow River
West	Town boundary
5/VI/1/2	
North	Town boundary & Desangmukh Road
South	Imaginary line through paddy field & BL. No.1
East	Dhai Road and Junction of Mobidul Islam Bora Road with town boundary
West	Town Boundary
5/VI/2/3	
North	Mobidul Islam Road
South	An Imaginary line through paddy field
East	West Jamuna Road
West	Dhai Road
5/VI/2/4(1 & 2)	
North	Imaginary line through paddy field
South	Babupatty Road
East	Kermat Ali Road
West	Dhai Road

Description of the boundary of the Enumerator's Block in the Urban Areas

Location Code of Enumerator's Block		Description
5/VI/3/5		
	North :	Darbar Road
	South :	Thana Road
	East :	R. S. Road
	West :	Chalk Bazar Road
5/VI/3/6		
	North :	Babupatty Road
	South :	Dikhow Road
	East :	Chalk Bazar Road
	West :	Dhai Road
5/VI/4 /7		
	North :	Babupatty Road
	South :	By-lane from R.S.Road to Khiznur Road
	East :	Khiznur Ali Road
	West :	R. S. Road
5/VI/4/8		
	North :	By-lane
	South :	Bazar Road
	East :	Khiznur Ali Road
	West :	R. S. Road
5/VI/5 /9		
	North :	Babupatty Road
	South :	Bhabanath Hazarika Road
	East :	Hem Chandra Barua Road
	West :	Khiznur Ali Road
5/VI/5/10		
	North :	Bhabanath Hazarika Road
	South :	Bazar Road
	East :	Hem Chandra Barua Road
	West :	Doulla Singh Road
5/VI/5/11		
	North :	Bhabanath Hazarika Road
	South :	Bazar Road
	East :	Doulla Singh Road
	West :	Khiznur Ali Road
5/V/6/12		
	North :	Hospital Road
	South :	Arunoday Ali
	East :	A. T. Road
	West :	Red Cross Road
5/VI/6/13		
	North :	Hospital Road
	South :	Arunoday Road
	East :	Red Cross Road
	West :	Hem Chandra Barua Road
5/VI/7/14		
	North :	L.K. Barua Road & S.R. Dutta Road
	South :	Dikhow Road
	East :	Hem Chandra Barua Road
	West :	L.K. Barua Road
5/VI/7/15		
	North :	Bazar Road
	South :	Dikhow River
	East :	L. K. Barua Road
	West :	Imaginary line through Marabil

Location Code of Enumerator's Block		Description
5/VI/7/16		
	North :	Thana Road
	South :	Dikhow River
	East :	Imaginary line through Marabil
	West :	Junction of thana Road and Dikhow River
5/VI/8/17		
	North :	Bazar Road & Arunoday Road
	South :	Sonaram Dutta Road
	East :	Arunoday Road
	West :	Junction of Bazar Ali Road and L.B. Road
5/VI/9/18		
	North :	Sonaram Dutta Road
	South :	Dikhow River
	East :	A. T. Road & Bezbarua Road
	West :	Hem Chandra Barua Road
5/VI/9/19 (1&2)		
	North :	Arunoday Road
	South :	Dikhow River
	East :	Kalibari Road
	West :	A. T. Road & Bezbarua Road
5/VI/10/20		
	North :	Gonga Gobin Road & Tara Prasad Road
	South :	Dikhow River
	East :	Town boundary
	West :	Kalibari Road
5/VI/10/21		
	North :	New Coloney Road
	South :	Ganga Gobin Road
	East :	By-lane
	West :	Tara Prasad Road meets with Gonga Gobin Road
5/VI/10/22 (1&2)		
	North :	Krishna Pran Changkakati Road
	South :	Mori Bil
	East :	Na-Ali Road
	West :	A. T. Road
5/VI/10/23 (1&2)		
	North :	Mori Bill
	South :	Taraprasad Road
	East :	M. S. Road
	West :	A. T. Road
5/VI/10/24		
	North :	Mori Bill
	South :	Mori Bill
	East :	Mori Bill
	West :	M. S. Road
5/VI/11/25 (1&2)		
	North :	Sibsagar Simalubari Road
	South :	Krishnapran Changkakati Road
	East :	Habiram Bora Road
	West :	A. T. Road
5/VI/11/26 (1&2)		
	North :	Simaluguri Road
	South :	Krishnapran Changkakati Road
	East :	Na-Ali Road
	West :	Habiram Bora Road

Description of the boundary of the Enumerator's Block in the Urban Areas

Location Code of Enumerator's Block	Description
5/VI/12/27	
North	Jamuna and Dalmukh Road
South	Hospital Road
East	A. T. Road
West	Dolmukh Road
5/VI/12/28	
North	Jamuna
South	Babupatty Road
East	Dolmukh Road
West	Jamuna para Road
5/VI/12/29	
North	Jamuna
South	Babupatty Road
East	Jamuna Ali
West	Keramal Ali Road
5/VI/12/30	
North	Jamuna
South	By-lane
East	East Jamuna Road
West	West Jamuna Road
5/VI/13/31	
North	A. T. Road & Town boundary
South	Simaluguri Road
East	Town boundary
West	A. T. Road
5/VI/13/32	
North	Town boundary
South	Simaluguri Road
East	A. T. Road
West	East Jamunamukh Road
5/VI/14/33	
North	Imaginary line through paddy field
South	Cherekapar Vill.
East	Town boundary
West	Na-Ali & Krishna Pran Road
5/VI/14/34 (1&2)	
North	Simaluguri Road
South	Imaginary line through paddy field
East	Bl. No. 35
West	Na-Ali and Krishna Pran Roa
5/VI/15/35	
North	Imaginary line
South	Town boundary
East	Town boundary
West	Imaginary line

Town : NAZIRA

5/VII/1/1	
North	Na-Ali
South	Town boundary
East	Town boundary & Naga Ali
West	Town boundary
5/VII/1/2	
North	Na-Ali
South	Handique ali
East	Dikhow River
West	Naga Ali & Boarding Rd.
5/VII/2/3	
North	Dhodar Ali
South	Rly. line
East	Up Nazira Road
West	Junction of Dhodar Ali & Rly. line
5/VII/2/4	
North	O. N. G. C. Road
South	Nazira Road & Rly. line
East	Dikhow River.
West	Up Nazira Road
5/VII/2/5	
North	Dhodar Ali
South	O. N. G. C. Road & Dikhow River
East	Town boundary
West	Jn. of Dhodar Ali & O. N. G. C. Rd.
5/VII/3/6	
North	Town boundary
South	Dhodar Ali
East	Town boundary
West	Kundhar Ali
5/VII/4/7	
North	Town boundary
South	Dhodar Ali
East	Imaginary line
West	Imaginary line
5/VII/4/8	
North	Town boundary
South	Dhodar Ali
East	Imaginary line.
West	Town boundary
5/VII/4/9	
North	Imaginary line & Town boundary
South	Dhodar Ali
East	Kundhar Ali
West	Imaginary line

Description of the boundary of the Enumerator's Block in the Urban Areas

Location Code of Enumerator's Block	Description

Town : SONARI

5/VIII/1/1		
North	:	Nahar Ali
South	:	Dhodar Ali
East	:	Sonari-Bhajo Road
West	:	Nahar Ali that meets with Dhodhar Ali
5/VIII/2/2		
North	:	Nahar Ali
South	:	Dhodar Ali
East	:	Hatkhola Ali & Baruah Ali
West	:	Sonari-Bhajo Road
5/VIII/2/3		
North	:	Town boundary
South	:	Dhodar Ali.
East	:	Town boundary
West	:	Hatkhola Ali & Baruah Ali
5/VIII/3/4(1)		
North	:	Dhodar Ali & Sonari Namtola Road
South	:	Town boundary
East	:	Town boundary
West	:	Imaginary line
5/VIII/3/4(2)		
North	:	Dhadar Ali
South	:	Town boundary
East	:	Imaginary line
West	:	Town boundary
5/VIII/4/5		
North	:	Dhodar Ali
South	:	Sonari-Namtola Road
East	:	Town boundary
West	:	Junction of Sonari Namtola & Dhodar Ali

Town : MORANHAT

5/IX/1/1		
North	:	Rly. line
South	:	Town boundary
East	:	Town boundary
West	:	Town boundary
5/IX/2/2		
North	:	Town boundary
South	:	Rly. line
East	:	Moran Hingrijan Road
West	:	Town boundary
5/IX/3/3		
North	:	Town boundary
South	:	Rly.line, Kedar Goswami Road
East	:	Station Road
West	:	Moran Hingrijan Road
5/IX/4/4		
North	:	Town boundary
South	:	Rly. line
East	:	Town boundary
West	:	Station Road and a lane near P.O. to Rly line

Alphabetical List of Villages for the District

[Village Codes are shown within bracket against each village]

Name of the Village	Police Station
1	2
Abhaiporia (32)	Mariani
Abhaipuria (119)	Majuli
Abhaypur Grant	Sonari
Abhoipuria Gaon (7) (111)	Titabar
Abhong Pathar (14)	Sarupathar
Abhoyapurai (111)	Golaghat
Abhoyjan T.E. (286)	Golaghat
Abhoypuria (57)	Amguri
Abhoypuria (92)	Amguri
Abhoypuria Gaon (61)	Nazira
Abhoypuria Gaon (71)	Amguri
Abhoypuria Gaon (129)	Nazira
Abhoypuria Nara (74)	Amguri
Adabari Handique (86)	Nazira
Adhalkotia Gaon (72)	Titabar
Adharasatra Rly. Station (R-8)	Golaghat
Adpuria Gaon (Lakhimujan T.E.) (156)	Nazira
Afala (12)	Golaghat
Afala Block (121)	Sibsagar
Ageratoli (31)	Bokakhat
Ahom Gaon (25)	Bokakhat
Ahom Gaon (201)	Golaghat
Ahom Pathar (6)	Sibsagar
Ahugrant (119)	Amguri
Aidewbari Grant (46)	Sonari
Aidewbari Habi (45)	Sonari
Aidewbari Kathani (40)	Sonari
Ailamukh (244)	Sibsagar
Aila Mukhia (122)	Jorhat
Aitonia Miri (205)	Golaghat
Ajarguri (49)	Sibsagar
Ajarguri (117)	Sibsagar
Akagaon (126)	Golaghat
Akhoidesha T.E. (181)	Teok
Akhoiphutia (165)	Sibsagar
Alani Chapari (89)	Dergaon
Alengi Gaon (30)	Majuli
Alengi Gaon (44)	Titabar
Alengmuria Gaon (136)	Dergaan
Alichiga (115)	Sibsagar
Alichiga Pathar (7)	Teok
Alichiga Pathar (26)	Teok
Amguri (5)	Sarupathar
Amguri (45)	Moranhat
Amguri F.V. (328)	Golaghat
Amguri Grant (85)	Amguri
Amguri Rly. Station (R-1)	Amguri
Amkotia Gohain Gaon (7)	Nazira
Amlokchang (73)	Golaghat
Amalaguri (179)	Sibsagar
Amolapati Gaon (150)	Golaghat
Amtolia Gaon (98)	Teok
Anaichuk No. 1 (168)	Majuli
Anaichuk No. 2 (169)	Majuli
Anaigharia (142)	Dergaon
Anandapur T.E. (83)	Bokakhat
Annapurna F.V. (174)	Titabar
Ao Sadang F.V. (86)	Mariani
Apachi Pathar (156)	Majuli
Aral Tali (95)	Sibsagar
Aral Tali Tangya (270)	Sibsagar
Arandhara Gaon (140)	Teok
Arichapari (1)	Majuli
Arimara F.V. (94)	Bokakhat
Arjunguri (224)	Sibsagar
Asalabari Gaon (136)	Nazira

Name of the Village	Police Station
1	2
Atal Pathar (104)	Sonari
Atapam (Jugi) Gaon (3)	Titabar
Athabari Bongal Gaon (162)	Golaghat
Athabari Grant (84)	Sibsagar
Athgaon (198)	Golaghat
Athkhel Grant No. 1 (123)	Nazira
Athkhel Grant No. 2 (147)	Nazira
Atila Gaon (150)	Jorhat
Atoichuk (109)	Majuli
Augurijan (99)	Nazira
Auguri Pathar (73)	Sonari
Auniati Jungle (36)	Dergaon
Auniati Lakharaj (31)	Majuli
Awaria Gaon (13)	Titabar
Azar Bamun Gaon (163)	Jorhat
Badulipara Rly. Station (R-1)	Dergaon
Badulipara T.E. (153)	Dergaon
Badulipukhuri Majgaon (138)	Teok
Bagabagh T.E. (118)	Sonari
Bagagohain (40)	Amguri
Bagagohain Gaon (45)	Amguri
Bagal Habi (139)	Sibsagar
Bagali Pathar (21)	Sibsagar
Bagar Gaon (40)	Titabar
Bagari N.C. (2)	Bokakhat
Bagarioni Pam (56)	Dergaon
Bagdai Gaon (93)	Nazira
Bagdhara T.E. (196)	Jorhat
Baghar Gaon (96)	Majuli
Baghchung T.E. (202)	Jorhat
Baghjan Grant (80)	Amguri
Baghjan T.E. (193)	Jorhat
Baghmara (107)	Jorhat
Baghmara (3)	Jorhat
Baghmaria Gaon (144)	Jorhat
Baghmarial Gaon (95)	Sonari
Baghmora Gaon (42)	Dergaon
Bagpara (35)	Sibsagar
Bagpara Gaon (47)	Moranhat
Bahak Gaon (166)	Jorhat
Bahalhabi Gaon (94)	Sonari
Bahani T.E. (62)	Mariani
Bahbari Gaon (52)	Sonari
Bahbari Habi (78)	Moranhat
Bahbari Pathar (51)	Sonari
Bahbari Pathar (79)	Moranhat
Bahguri Mirigaon (112)	Dergaon
Bahphola (7)	Jorhat
Bahumari Gaon (6)	Dergaon
Bailong Gaon (88)	Teok
Bailong Gaon (91)	Nazira
Bailong Pathar (223)	Sibsagar
Bailung Gaon (106)	Amguri
Bailung Gaon (133)	Teok
Baisha Habi T.E. (170)	Teok
Bajalbari (15)	Titabar
Bajarchiga (5)	Teok
Bakulduba (100)	Sibsagar
Bakulichapari No. 1 (82)	Dergaon
Bakulichapari No. 2 (83)	Dergaon
Bakupukhuri Grant No. 40/24 (73)	Nazira
Bakupukhuri Habi No. 1 (77)	Nazira
Bakupukhuri Habi No. 3 (78)	Nazira
Bakupukhuri Habi No. 4 (79)	Nazira
Bakupukhuri Habi No. 5 (80)	Nazira
Bakupukhuri Habi No. 6 (81)	Nazira

Alphabetical List of Villages for the District

[Village Codes are shown within bracket against each village]

Name of the Village	Police Station
1	2
Balama Kaiborta Gaon (114)	Sibsagar
Balama Miri Gaon (113)	Sibsagar
Balamia Chowdang Gaon (53)	Amguri
Bali Chapori (94)	Jorhat
Bali Chapori (92)	Dergaon
Baliduar (65)	Dergaon
Bali Gaon (5)	Dergaon
Bali gaon (90)	Nazira
Bali gaon (157)	Majuli
Balijan (17)	Titabar
Balijan (35)	Bokakhat
Balijan F.V. (99)	Moranhat
Balijan No. 1 (97)	Golaghat
Balijan No. 2 (98)	Golaghat
Balijan T.E. (80)	Mariani
Balijan T.E. (319)	Golaghat
Balijania Gaon (125)	Teok
Balikhetia Gaon (85)	Sonari
Balimara Karchua (112)	Amguri
Baliparia (39)	Titabar
Balizan Grant No. 230 (74)	Sonari
Balizan T.E. (157)	Dergaon
Bambarahi (197)	Golaghat
Bamchuk (155)	Jorhat
Bamdhekia Khowa (15)	Teok
Bamkukurashowa (19)	Teok
Bamun Gaon (71)	Nazira
Bamun Gaon (109)	Titabar
Bamun Gaon (110)	Jorhat
Bamun Gaon (138)	Jorhat
Bamun Gaon (168)	Golaghat
Bamun Gaon (230)	Golaghat
Bamun Gaon N.C. (28)	Bokakhat
Bamun Gaon No. 1 (105)	Jorhat
Bamun Gaon No. 2 (121)	Jorhat
Bamunibari T.E. (135)	Titabar
Bamun Maran Gaon (35)	Amguri
Bamunpukhuri T.E. (139)	Nazira
Banamali T.E. (59)	Moranhat
Bandarchalia T.E. (170)	Titabar
Bandarchaliha Gaon (74)	Titabar
Bandarjan Grant (120)	Amguri
Bandarmari (37)	Sibsagar
Banfera Grant (31)	Sonari
Banfera T.E. (32)	Sonari
Bangali (91)	Teok
Bangali Gaon (23)	Bokakhat
Bangali Gaon (51)	Teok
Bangali Gaon (87)	Sibsagar
Bangali Gaon (122)	Teok
Bangaliguri (118)	Amguri
Bankhowa Chuk (88)	Majuli
Banmukh Chutia (143)	Sibsagar
Banmukh Dehingia (142)	Sibsagar
Bannowaripur T.E. (152)	Dergaon
Baputi Gar (20)	Sibsagar
Bara Gaon (117)	Amguri
Bara Gaon (117)	Sonari
Baraghoria (88)	Sarupathar
Baraghoria Bhakat (76)	Teok
Baraghoria Pathar (56)	Teok
Barahibari Rly. Station (R-2)	Amguri
Barahi Grant (13)	Sonari
Barai Khowa Chapori (70)	Bokakhat
Baramukhya (24)	Sarupathar
Barasayak Dibrual (102)	Amguri
Barasayak Gaon (104)	Amguri

Name of the Village	Police Station
1	2
Barbam Chungi Gaon (49)	Titabar
Barbam Grant (77)	Amguri
Barbaruah Khat No. 2 (128)	Sonari
Barbaruah Khat Pathar (109)	Sonari
Barbhuyan Gaon (1)	Moranhat
Barbil Gaon (63)	Moranhat
Barbil No. 2 (57)	Moranhat
Barboka Pathar (110)	Majuli
Bardubi (56)	Sarupathar
Barfakua (22)	Dergaon
Barhain Pam (90)	Jorhat
Barhat Grant (Bagisa) (149)	Sonari
Barhat Habi Gaon (146)	Sonari
Barhat Rly. Station (186)	Sonari
Barhoibari Gaon (11)	Titabar
Barhoiting (141)	Sibsagar
Barhola Bam Habi (44)	Sonari
Barhola Habi (151)	Sonari
Barichowa (73)	Dergaon
Barichowa (237)	Golaghat
Barkathoni T.E. (158)	Dergaon
Barkhat Gaon (92)	Jorhat
Barkula Gargaon (20)	Nazira
Barmar Chapari (24)	Jorhat
Barpathar (10)	Sonari
Barpathar (139)	Sonari
Barpathar Gaon (51)	Maranhat
Barpatra T.E. (176)	Sonari
Barsaikata T.E. (148)	Titabar
Barsila (122)	Amguri
Bartimon (79)	Sonari
Barua Bamun Gaon (128)	Dergaon
Barua-Bamun Rly. Station (R-3)	Dergaon
Barua Gaon (26)	Golaghat
Barua Gaon (229)	Golaghat
Baruahnagar Rly. Station (185)	Sonari
Baruah Sali Grant (154)	Sonari
Baruah Sali Grant (Bagisa) (153)	Sonari
Baruajan T.E. (140)	Titabar
Baruapukhuri Baghjan (81)	Amguri
Baruapukhuri Chuk (75)	Amguri
Baruati (42)	Amguri
Batiparia Garia (134)	Dergaon
Batiparia Lukumai (132)	Dergaon
Batua F.V. (96)	Maranhat
Bauli Pukhuri Habi No. 1 (74)	Nazira
Bebejia (233)	Golaghat
Bebejia (86)	Sarupathar
Bebejia Gaon (12)	Majuli
Bebejia Gaon (36)	Titabar
Bebejia Likson (117)	Golaghat
Behora T.E. (90)	Bokakhat
Behubar Rly. Station (R-5)	Nazira
Belengbari (83)	Nazira
Belguri (27)	Bokakhat
Belimukhia (100)	Amguri
Bengenakalia (68)	Majuli
Bengenakhowa Gaon (153)	Golaghat
Bengenakhowa Grant (152)	Golaghat
Bengenakhowa Rly. Station (R-7)	Golaghat
Bengenakhowa T.E. (299)	Golaghat
Bengennaati Purani Satra (2)	Majuli
Bengkhati Chuk (109)	Golaghat
Bengmaria Kowar (67)	Nazira
Bespamara (111)	Majuli
Betioni T.E. (297)	Golaghat
Betonijan (76)	Sarupathar

Alphabetical List of Villages for the District

[Village Codes are shown within bracket against each village]

Name of the Village	Police Station
1	2
Betoni Pathar (75)	Sarupathar
Bez Gaon (36)	Bokakhat
Bez Gaon (252)	Sibsagar
Bhabali Gaon (80)	Dergaon
Bhadhara Gaon (199)	Sibsagar
Bhajani Gaon (25)	Nazira
Bhakat Bhajani Pathar (34)	Nazira
Bhakat Bhajoni (oil Colony) (OC-1)	Nazira
Bhakat Chapari No 1 (87)	Dergaon
Bhakat Chapari No 2 (86)	Dergaon
Bhakat Chowni (146)	Jorhat
Bhakat Gaon (15)	Nazira
Bhakat Gaon (32)	Teok
Bhakat Gaon (43)	Nazira
Bhakat Gaon (184)	Sibsagar
Bhalaguri T E (76)	Mariani
Bhalukaguri (5)	Golaghat
Bhaluka Guri (76)	Sibsagar
Bhalukamara T E No 1 (211)	Jorhat
Bhalukamara T E No 2 (209)	Jorhat
Bhalukguri Habi (91)	Moranhat
Bharalua (87)	Amguri
Bharalua Gaon (2)	Amguri
Bhatamara Gaon (44)	Jorhat
Bhat Gaj (5)	Sibsagar
Bhatiapar (230)	Sibsagar
Bhatowbari T E (307)	Golaghat
Bhaunikhuti F V (93)	Bokakhat
Bhebar Chuk (108)	Nazira
Bhekelai (47)	Sibsagar
Bhekuri Chapari (3)	Sibsagar
Bhelaguri Grant No 163 (24)	Mariani
Bheseli Pathar (130)	Sonari
Bheuchuk (133)	Majuli
Bhitarual Nara Goan (28)	Amguri
Bhoga Gaon (146)	Golaghat
Bhogawan T E (93)	Sarupathar
Bhogbari Gaon (93)	Sonari
Bhogodabari T E (312)	Golaghat
Bhogpur Miri (64)	Majuli
Bhogpur Pathar (53)	Majuli
Bhogpur Satra (60)	Majuli
Bhojo Grant (29)	Sonari
Bhojo Rly Station (182)	Sonari
Bhokat Gaon (158)	Teok
Bholaguri (133)	Golaghat
Bhorolawa Sonari (20)	Teok
Bhulukiting T E (301)	Golaghat
Bhurakala No 1 (183)	Jorhat
Bhurakala No II (29)	Jorhat
Bhuramora No 1 (81)	Majuli
Bhuramora No 2 (82)	Majuli
Bhuramora No 3 (84)	Majuli
Bhutarbari Ting (24)	Nazira
Bhuyan Gaon (68)	Amguri
Bhuyanhat Nowbaisa Gaon (69)	Amguri
Bhuyan Khat (132)	Sonari
Bibijan T E (66)	Titabar
Bihubor Grant (157)	Nazira
Bihubor Habi No 1 (165)	Sonari
Bihubor Habi No 2 (166)	Sonari
Bijoypur F V (343)	Golaghat
Bijulijan T E (154)	Titabar
Bil Gaon (29)	Sarupathar
Bil Gaon Rly Station (R-1)	Sarupathar
Bilotia (14)	Golaghat

Name of the Village	Police Station
1	2
Bilotia Gaon (29)	Bokakhat
Bilotia Kaivarta (118)	Dergaon
Bilpathar (73)	Sarupathar
Birinajan T E (158)	Titabar
Birina Sayak (58)	Titabar
Biringabari (19)	Majuli
Birolipar Gaon (20)	Majuli
Bishnupur F V (348)	Golaghat
Block No 5 (157)	Teok
Bocha (13)	Bokakhat
Bocha (181)	Golaghat
Bocha Gaon (108)	Titabar
Bocha Gaon (234)	Golaghat
Bocha Pathar (8)	Sarupathar
Bogariani (39)	Golaghat
Bogidhola T E (267)	Golaghat
Bogorijeng (141)	Golaghat
Bohatia Gaon (46)	Jorhat
Bohatia Gaon (58)	Teok
Bohikhowa (30)	Bokakhat
Bohua Bari (14)	Sibsagar
Boideha T E (66)	Mariani
Bojalkota Gaon (123)	Titabar
Bokabil (151)	Sibsagar
Bokaholla Grant (32)	Titabar
Bokaholla T E (145)	Titabar
Bokajan Mirigaon (120)	Majuli
Bokajan Pam (118)	Majuli
Bokakhat T E Ikorajan) (87)	Bokakhat
Bokakhat Town (48)	Bokakhat
Bokani (18)	Dergaon
Boka Pathar (116)	Sonari
Bokial Gaon (68)	Golaghat
Bokolai Gaon (178)	Golaghat
Bokora Gaon (37)	Dergaon
Bokotial (182)	Golaghat
Boliaghat (155)	Sibsagar
Bolimora (29)	Mariani
Boloma Pathar (109)	Teok
Boloma T E (177)	Teok
Bonai Pathar (57)	Teok
Bongal Gaon (16)	Titabar
Bongal Goan (71)	Dergaon
Bongali Goan (61)	Titabar
Bon Gaon (21)	Teok
Bon Gaon (27)	Golaghat
Bon Gaon (102)	Dergaon
Bon Gaon (104)	Majuli
Bon Gaon (148)	Golaghat
Bon Gaon (158)	Golaghat
Bon Gaon (229)	Sibsagar
Bonkual (7)	Golaghat
Bonn T E (151)	Dergaon
Bonoria Chapori (160)	Majuli
Bonpithaguri Gaon (142)	Teok
Bookara (11)	Jorhat
Boraehuk (18)	Majuli
Borahi (199)	Golaghat
Borahi Gaon (29)	Golaghat
Borahi Kachari Gaon (12)	Sonari
Borahom Gaon (36)	Jorhat
Borahom Kathoni (34)	Jorhat
Bora Khowa (10)	Nazira
Borapial Gaon (212)	Sibsagar
Borapial Habi (174)	Sibsagar
Borbali (6)	Golaghat

Alphabetical List of Villages for the District

[Villages Codes are shown within bracket against each village]

Name of the Village	Police Station
1	2
Borbali (87)	Sarupathar
Borbam (78)	Sibsagar
Borbam Pathar (8)	Majuli
Borbheta (24)	Bokakhat
Borbheta Chapori (153)	Jorhat
Borbheta Expt. T. E. (201)	Jorhat
Borbheti (41)	Jorhat
Borboru Karuka (91)	Jorhat
Borbil (213)	Sibsagar
Borbil Bebejia (153)	Majuli
Borchali (72)	Golaghat
Borchapari (25)	Sarupathar
Borchapari (51)	Golaghat
Borchapari T.E. (89)	Bokakhat
Borchungi Gaon (28)	Majuli
Bordeodhai (182)	Sibsagar
Bordeori Grant (105)	Sibsagar
Bordihngia (20)	Golaghat
Bordoloni N. C. (53)	Sibsagar
Borduar Mukh (63)	Nazira
Bor—Eragaon (33)	Titabar
Borfolong T. E. (260)	Golaghat
Borgayan Gaon (28)	Mariani
Borgaya No. I (39)	Majuli
Borgaya No. II (29)	Majuli
Borghap Chapori (67)	Jorhat
Borghuli No. I (170)	Majuli
Borghuli No. II (163)	Majuli
Borgohain (11)	Nazira
Borgohain Gaon (140)	Nazira
Borgoria Chapari (53)	Golaghat
Borgoria Gaon (55)	Golaghat
Borhola Gaon (1)	Sarupathar
Borholla Gaon (122)	Titabar
Borholla T. E. (161)	Titabar
Boria Gaon (55)	Teok
Borjan No. I (224)	Golaghat
Borjan No. II (223)	Golaghat
Borjan T. E. No. I (304)	Golaghat
Borjan T. E. No. II (305)	Golaghat
Borjuri Gaon (22)	Bokakhat
Borjuri T. E. (81)	Bokakhat
Borkachari (202)	Golaghat
Bokachari (239)	Golaghaf
Borkhelia (14)	Teok
Borkurpathar (61)	Teok
Bormathauri (35)	Teok
Bormathurapur (41)	Nazira
Bormoinapuria (16)	Teok
Bormukali (13)	Jorhat
Bormukoli Pathar (8)	Teok
Bornalani No. I (93)	Majuli
Bornalani No. II (92)	Majuli
Borpabhajan (41)	Sarupathar
Borpaik (93)	Jorhat
Borpak (16)	Golaghta
Borpamua No. I (131)	Majuli
Borpamua No. II (132)	Majuli
Borpathar (30)	Sibsagar
Borpathar Gaon (35)	Sarupathar
Borpathar Mati Khola Town (36)	Sarupathar
Borpathar Rly. Station (R—2)	Sarupathar
Borpatharua (189)	Golaghat
Borpatradal Kalugaon (250)	Sibsagar
Borpatra Gohain (190)	Sibsagar
Borphukonarkhat (154)	Golaghat
Borsaikata T. E. (52)	Mariani
Bortika (8)	Golaghat
Bortingnausalia (159)	Golaghat
Borting T. E. (302)	Golaghat
Boruakhat (37)	Golaghat
Borunchitadar chuk (43)	Majuli
Bosabari T. E. (167)	Titabar
Bosabihari Gaon (8)	Mariani
Budhbari (15)	Golaghat
Bukial T. E. (270)	Golaghat
Burachapari (45)	Dergaon
Bura Gaon (95)	Jorhat
Bura Gohain (50)	Sonari
Buragohainbari (58)	Moranhat
Burogohain Gaon (1)	Nazira
Buragohain Khat No. I (67)	Golaghat
Buragohain Khat No. II (65)	Golaghat
Burah Gaon (82)	Sonari
Bura Kalita Gaon (33)	Majuli
Bura Kuri Gaon (123)	Teok
Buralikson (50)	Golaghat
Buralikson Gaon (106)	Dergaon
Burasensua (85)	Majuli
Buratikirai Chapori (46)	Dergaon
Burukbarua Gaon (24)	Titabar
Butolikhowa No. I (40)	Golaghat
Butolikhowa No. II (41)	Golaghat
Butolikhowa T.E. (257)	Golaghat
Central & East Dichoi F.V. (87)	Mariani
Chabukdhara (148)	Dergaon
Chaguri (17)	Jorhat
Chahini Habi (77)	Moranhat
Chahini Pathar (76)	Moranhat
Chakala (42)	Sibsagar
Chakalani Habi I (176)	Jorhat
Chakalani Habi II (177)	Jorhat
Chakalanihabi Grant (Lohpohia T.E.) (204	Jorhat
Chakalani Pathar (182)	Jorhat
Chakalani T. E. (187)	Jorhat
Chakalani T. E. (205)	Jorhat
Chakali (16)	Sarupathar
Chakalia F.V. (101)	Moranhat
Chakalia Grant (145)	Sonari
Chakalia Pathar (147)	Sonari
Chakali Pathar (17)	Sarupathar
Chakanidhara Gaon (148)	Jorhat
Chakial Chapori (49)	Dergaon
Chakial Gaon (45)	Titabar
Chakial Gaon (45)-	Nazira
Chakialting (214)	Golaghat
Chakuli Gaon (113)	Majuli
Chala Forest Reserve (39)	Nazira
Chala Pathar (145)	Sibsagar
Chala Pathar (37)	Nazira
Chala T. E. (38)	Nazira
Chaliha Gaon (160)	Jorhat
Chaliha Kakoty Gaon (43)	Amguri
Chamaguri (101)	Amguri
Chamaguri (105)	Majuli
Chamar Gaon (101)	Jorhat
Chamguri T. E. (152)	Titabar
Chand Basa (177)	Sibsagar
Chand Besha Handique (105)	Nazira
Chandmond Changmai (85)	Sibsagar
Changkhati Mikir Basti F. V. (334)	Golaghat
Changmai (196)	Sibsagar

Alphabetical List of Villages for the District

[Village Codes are shown within bracket against each village]

Name of the Village	Police Station
1	2
Changmai Gaon (257)	Sibsagar
Changmai Gaon (83)	Teok
Changmai Gaon (85)	Teok
Changmai Garh (30)	Teok
Changmai Gohain (147)	Teok
Changmai Kowar (72)	Amguri
Changpul (12)	Sarupathar
Chapajan T. E. (Gariahabi) (164)	Teok
Charaibahi Gaon (167)	Jorhat
Charaiduba (12)	Amguri
Charaikuruka No. 1 (5)	Majuli
Charaikuruka No 2 (6)	Majuli
Charaipani Basabari (83)	Titabar
Charaipani Bongali Gaon (91)	Titabar
Charaipani T. E. (168)	Titabar
Charaipung No. 1 (161)	Sonari
Charaipung No. 2 (162)	Sonari
Charaipung No. 3 (163)	Sonari
Charali Gaon (117)	Titabor
Chariakhat (110)	Golaghat
Chariakhat Grant T. E. (293)	Golaghat
Chariakhat T. E. (294)	Golaghat
Chariali (115)	Nazira
Chari Gaon (14)	Jorhat
Chari Gaon (106)	Jorhat
Charigharia F. V. (96)	Bokakhat
Charimuthia (47)	Nazira
Charingia (50)	Amguri
Charingia (124)	Golaghat
Charingia Bamun Gaon (80)	Teok
Charingia Gaon (37)	Jorhat
Charingia Gaon (145)	Jorhat
Charingia Gaon (159)	Jorhat
Charingia Gaon (68)	Teok
Charipuria (226)	Golaghat
Chatiani Pathar (61)	Sarupathar
Chationa Pathar (103)	Golaghar
Chaudang Gaon (Gadhuli Bazar) (61)	Amguri
Chaulkara No. 1 (158)	Sibsagat
Chaulkara No. 2 (107)	Sibsagar
Chowdang Gaon (29)	Titabar
Chawguri Chapori (113)	Dergaon
Chawguri miri (114)	Dergaon
Chawrekia (167)	Majuli
Chayang Chapari (32)	Dergaon
Chayang miri Goan (31)	Dergaon
Chayani Gaon (28)	Dergaon
Chechabil Mahkhuti No. 1 (74)	Golaghat
Chechabil Mahkhuti No. II (75)	Golaghat
Chechamukh (86)	Golaghat
Chechur Khowa (149)	Sibsagar
Chelenghabi (72)	Moranhat
Chelengi (143)	Golaghat
Chenaichuk (10)	Jorhat
Chengelibari (189)	Sibsagar
Chengeli chetia (5)	Titabor
Chenijan T. E. (197)	Teok
Chenimora (130)	Sibsagar
Chereli Gohain Gaon (114)	Titabar
Chetiabari T. E. (139)	Titabar
Chetiabari T. E. (189)	Jorhat
Chetia Changmai (248)	Sibsagar
Chetia Gaon (83)	Sibsagar
Chetia Gaon (258)	Sibsagar
Chetia Gaon (52)	Nazira
Chetia Gaon (87)	Teok

Name of the Village	Police Station
1	2
Chetia Gaon (156)	Golaghat
Chetia Handique (88)	Nazira
Chetia Kaiborta (169)	Sibsagar
Chetia Katoni Gaon (128)	Nazira
Cheuni Chapari (44)	Dergaon
Cheuni Gaon (105)	Dergaon
Chikari Gaon (159)	Majuli
Chilakala Chapari (26)	Majuli
Chilakala Kaibarta (27)	Majuli
Chinatali (45)	Mariani
Chinatoli (149)	Golaghat
Chintamani Grah I (9)	Amguri
Chintamanigrah II (8)	Amguri
Chirakhuada (86)	Amguri
Chitaldubi (122)	Sibsagar
Chokial Gaon (236)	Golaghat
Chokordhora (191)	Golaghat
Chokordhora (247)	Golaghat
Chomani Gaon (145)	Dergaon
Chomoimari (54)	Majuli
Chomoni Chapori (3)	Teok
Chongkala Gaon (33)	Golaghat
Choraipara (123)	Sibsagar
Chorola Pathar (97)	Majuli
Chotajan Katoni Pathar (161)	Golaghat
Chotajan T. E. (306)	Golaghat
Chowdang (227)	Golaghat
Chowdang Gaon (50)	Teok
Chowdang Gaon (93)	Teok
Chowdang Gaon (124)	Teok
Chowdang Gaon No. 1 (147)	Jorhat
Chowdang Gaon No. 2 (143)	Jorhat
Chowdang Pathar F. V. (327)	Golaghat
Chowguri Chapori (1)	Golaghat
Chowkona Bill (31)	Golaghat
Chowrangu Bam (43)	Sonari
Chowtang (96)	Jorhat
Christian Gaon (93)	Titabar
Chukia Pathar (82)	Sarupathar
Chuladhara (89)	Nazira
Chuladhara Khanikar (59)	Nazira
Chumani Gaon (60)	Nazira
Chungajan F. V. (100)	Sarupathar
Chungajan No 16 (74)	Sarupathar
Chungajan N. C. (74-A)	Sarupathar
Chungajan Rly. Station (R-5)	Sarupathar
Chungi (7)	Titabar
Chungia Pathar (132)	Sibsagar
Chungi Gaon (50)	Titabar
Chungiholla (34)	Golaghat
Chungi T. E. (141)	Titabar
Chunpura Gohain (268)	Sibsagar
Chunpura Habi (267)	Sibsagar
Churamoni Gaon (81)	Teok
Chutiabari (150)	Sonari
Chutia Gaon (146)	Nazira
Chutia Gaon (17)	Moranhat
Chutia Gaon (132)	Teok
Chutia Gaon (172)	Golaghat
Chutiakari Gaon (141)	Jorhat
Chutiakari Gaon (102)	Teok
Chutiakari N.C. (101)	Teok
Chutiakari No. 1 (161)	Teok
Chutiakari No. 2 (162)	Teok
Chutiakari No. 3 (160)	Teok
Chutia Katani (186)	Sibsagar

Alphabetical List of Villages for the District

[Village Codes are shown within bracket against each village]

Name of the Village	Police Station
1	2
Chinamara T. E. (198)	Jorhat
Cumaimara Pathar (59)	Teok
Daba Grant (21)	Moranhat
Dabahi Bil (152)	Sonari
Dabala Habi (159)	Sonari
Dabi Dubi (48)	Golaghat
Da-Borahi (184)	Golaghat
Da-chamua (187)	Golaghat
Da-dhara Seleng Gaon (65)	Moranhat
Dadhora Ahom (69)	Dergaon
Dadhora Gaon (39)	Dergaon
Dadhora Grant (194)	Sibsagar
Dadurpar T. E. (68)	Mariani
Dafalada (54)	Bokakhat
Dafalating Grant Gaon (55)	Titabar
Dafalating Habi Gaon (53)	Titabar
Dafalating T. E. (160)	Titabar
Dagaon (47)	Bokakhat
Dagaon (190)	Golaghat
Da-Gaon (193)	Sibsagar
Dagaya Gonak (72)	Teok
Dahatia (30)	Mariani
Dahikhur (108)	Jorhat
Daigrung T. E. No. 1 (276)	Golaghat
Daigrung T. E. No. 2 (281)	Golaghat
Daigrung T. E. No. 3 (283)	Golaghat
Daini Gaon (83)	Jorhat
Dakhin Borpathar (49)	Moranhat
Dakhin Dalijalia (54)	Dergaon
Dakhin Dulia (42)	Teok
Dakhin Hatichungi (136)	Jorhat
Dakhinhengra T. E. (303)	Golaghat
Dakhinhengra Grant No. 82 (160)	Golaghat
Dakhinpat Satra (35)	Titabar
Dakhinpat Satra (107)	Majuli
Dakhin Sonari (23)	Sonari
Dakhin Sonari Habi (22)	Sonari
Dakhora Pathar (102)	Golaghat
Daklangia Habi Gaon (9)	Mariani
Daklangia T. E. (47)	Mariani
Dakukura Showa (25)	Teok
Dalaijarani (41)	Dergaon
Dalkhowa Gaon (29)	Dergaon
Dallim T. E. (169)	Teok
Damayanti T. E. (198)	Teok
Dangari Kumar (174)	Sonari
Dangdhora Grant (92)	Titabar
Dani Chapori (51)	Dergaon
Da-Pathar (13)	Sarupathar
Darikamari N. C. (181)	Jorhat
Darikial Gaon (25)	Mariani
Dayang Grant T. E. (317)	Golaghat
Dayangingual Gaon (72)	Dergaon
Dayang T. E. (316)	Golaghat
Deberapar (43)	Mariani
Decial Gaon (22)	Amguri
Deering T. E. (78)	Bokakhat
Deghal Dariali (111)	Sibsagar
Deha Bagisa Bongali Gaon (144)	Teok
Dehajan Habi (74)	Sibsagar
Deha Naginijan T. E. (188)	Teok
Deha T. E. (184)	Teok
Dehingapar T. E. (70)	Mariani
Dehingia Gaon (17)	Sibsagar
Dehingia Gaon (203)	Sibsagar
Dehingia Kalita (111)	Teok

Name of the Village	Police Station
1	2
Dehing Kalghar (1)	Sibsagar
Deka Gaon (18)	Mariani
Deka Satra Bhakat Gaon (66)	Jorhat
Dekasensua (86)	Majuli
Demow Grant (73)	Sibsagar
Demow mukh (108)	Sibsagar
Demowmukh Gohain (61)	Sibsagar
Demow Pathar (241)	Sibsagar
Deodhai Gaon (22)	Nazira
Deodhai Gaon (25)	Moranhat
Deodhai Gaon (63)	Amguri
Deoghoria Duora Gaon (133)	Nazira
Deoguri Chapari (20)	Mariani
Deolia Gayan (249)	Sibsagar
Deolia Khat (220)	Sibsagar
Deopani Gohain Gaon (125)	Nazira
Deopani Grant (120)	Nazira
Deopani Grant (122)	Nazira
Deopani Habi (133)	Sonari
Deopani Pathar (121)	Nazira
Deopani T. E. (119)	Nazira
Deori Pathar (100)	Sonari
Deoriting Grant (T. E.) (175)	Sibsagar
Dergaon (124)	Dergaon
Deroihabi (80)	Sibsagar
Desang Diroi (103)	Sibsagar
Desoi T. E. (72)	Mariani
Deuri Gaon (144)	Majuli
Deuripam (143)	Majuli
Dewdhai Suk (118)	Teok
Dewdubi (39)	Sibsagar
Dewgharia (97)	Teok
Dewgharia Gaon (79)	Titabar
Dewgharia Grant (80)	Titabar
Dewgharia Lokheraj (81)	Titabar
Dewri Gaon No. 1 (60)	Jorhat
Dewri Gaon No. 2 (59)	Jorhat
Dhadumia (117)	Nazira
Dhaibari (33)	Sibsagar
Dhakiani Suk Bharakua (48)	Teok
Dhamdhuli (53)	Nazira
Dhanbari F. V. (95)	Bokakhat
Dhanekhana Habi Gaon (155)	Sonari
Dhanekhana Habi Grant (131)	Sonari
Dhankhulia (6)	Jorhat
Dhankhulia Chapori (185)	Jorhat
Dhansiri Chapari (83)	Golaghat
Dhansiripar (39)	Sarupathar
Dhansiripar (137)	Golaghat
Dhansiri Temera (4)	Golaghat
Dhanukhona Chapori (178)	Majuli
Dharan Pathar (99)	Sonari
Dhari Gaon (23)	Teok
Dhekelia Borsaikia (162)	Jorhat
Dhekeri Gaon (262)	Sibsagar
Dhekiajan T. E. (279)	Golaghat
Dhekiajuli T. E. (48)	Mariani
Dhekia Khowa (12)	Teok
Dhekial (122)	Golaghat
Dhekial Chawdang (55)	Amguri
Dhekorgorah Kumar Gaon (49)	Jorhat
Dhemajibil (29)	Moranhat
Dhemaji Kaivarta (117)	Dergaon
Dhemaji Miri (12)	Jorhat
Dhemaji Miri (115)	Dergaon
Dhepar Mridangia (107)	Amguri

Alphabetical List of Villages for the District

[Village Codes are shown within bracket against each village]

Name of the Village	Police Station
1	2
Dhiar Gaon (68)	Sibsagar
Dhodang (17)	Golaghat
Dhodang Gaon (81)	Dergaon
Dhodang Goria Gaon (131)	Dergaon
Dhola Gaon (77)	Golaghat
Dholaguri T. E (275)	Golaghat
Dholajan Habi Gaon (1)	Titabar
Dholi T E (146)	Titabar
Dhonekhowa Gaon (15)	Amguri
Dhopaboria (137)	Sibsagar
Dhopatbari T E (58)	Mariani
Dhowasola (89)	Majuli
Dhulia Gaon (95)	Golaghat
Dhuliahabi (140)	Sibsagar
Dhundar Bam (54)	Sibsagar
Dhundar Mukh (67)	Sibsagar
Dhunia Pathar No 1 (81)	Sonari
Dhunia Pathar No 2 (80)	Sonari
Dibrual Chowdang Gaon (36)	Amguri
Diffoloo Pathar (21)	Bokakhat
Diffoloo T E (84)	Bokakhat
Dighalia F V (100)	Moranhat
Dighali Ati (38)	Bokakhat
Dighali Habi (150)	Sibsagar
Dighaliholla T E (90)	Sarupathar
Dighaljan Gaon (27)	Amguri
Dighali Pam (116)	Dergaon
Dighali Pathar (15)	Sarupathar
Dighali Pathar Matikhola (22)	Sarupathar
Dighali Pathar N C (60)	Sibsagar
Dighal Pachi habi (29)	Nazira
Dihingapara T E (74)	Mariani
Dihingia (21)	Golaghat
Dihingia Gaon (4)	Nazira
Dihing Kower Gaon (32)	Nazira
Dimoruguri (206)	Sibsagar
Dimual (217)	Sibsagar
Dineshpur F V (345)	Golaghat
Dipling Grant (73)	Moranhat
Dipling Pathar (75)	Moranhat
Disang Koch habi (60)	Moranhat
Disang Rly Station (R-3)	Sibsagar
Disaw F V (97)	Moranhat
Disial Dhulia (234)	Sibsagar
Disoikash Bamun Gaon (52)	Jorhat
Disoikash Bamun Gaon (52-A)	Jorhat
Do-alimaj (221)	Sibsagar
Dofalating T. E (143)	Titabar
Dogar Chuk (18)	Teok
Dohatia Barua Gaon (165)	Jorhat
Dolakasoria (110)	Teok
Dolakhoria (130)	Golaghat
Dolakhoria (166)	Golaghat
Dalakhoria Gaon (31)	Titabar
Dalakhoria Gaon (69)	Teok
Dalakhoria Gaon (154)	Teok
Dalopani Miri Gaon (50)	Sibsagar
Dolowjan (196)	Golaghat
Dolowjan T E (314)	Golaghat
Domardolong Gaon (48)	Moranhat
Domardolong Grant (13)	Moranhat
Domardolong habi (12)	Moranhat
Dom Gaon (115)	Amguri
Domjan No 1 (10)	Bokakhat
Domjan No 2 (14)	Bokakhat
Domjaria Kocholial (133)	Dergaon
Dooria T E (262)	Golaghat
Doria Gaon (48)	Majuli
Duari Gaon (64)	Moranhat
Duari Gaon (200)	Sibsagar
Duari Siga (18)	Sibsagar
Duborani No 1 (20)	Sarupathar
Duborani No II (19)	Sarupathar
Dubarani Pathar (70)	Jorhat
Dulakharia Gaon (59)	Sonari
Dulakharia Habi (48)	Sonari
Dulakhoria Gaon (134)	Nazira
Dulia Bharali Gaon (78)	Teok
Dulia Charal Gaon (76)	Amguri
Dulia Gaon (76)	Dergaon
Dulia Gaon (75)	Jorhat
Dulia Gaon (109)	Jorhat
Dulia Gaon (95)	Teok
Dulia Gaon (46)	Teok
Dulia Gaon (113)	Amguri
Dulia Gaon (124)	Jorhat
Dulia Pam (125)	Jorhat
Dulia Puranimalia Gaon (51)	Amguri
Dupani Pathar (36)	Sibsagar
Dura Gaon (70)	Nazira
Durgabari T E (165)	Teok
Dusutimukh (96)	Golaghat
Ekorani Bill (72)	Sibsagar
Ekarani (110)	Titabar
Ekorani (80)	Sarupathar
Ekora Tali (170)	Sibsagar
Eparia (16)	Jorhat
Erabari (61)	Moranhat
Fakalai Block (62)	Sibsagar
Fakalani Habi (173)	Sibsagar
Fakala Pathar (78)	Jorhat
Fallangani (108)	Golaghat
Farbandia Kahar (208)	Sibsagar
Fatowal (195)	Golaghat
Fechual (228)	Golaghat
Fechual Khat No II (146)	Teok
Fesual Khat No 1 (23)	Mariani
Feta Gaon (126)	Dergaon
Fulbari (71)	Golaghat
Furkating Rly Station (R-1)	Golaghat
Furkating T E (311)	Golaghat
Furkating Town (194)	Golaghat
Gabharu Gaon (34)	Mariani
Gabhoru T E (84)	Mariani
Gabhru Parbat T E (174)	Teok
Gagalduba (55)	Majuli
Gahari Chowa Gaon (103)	Titabar
Gajpuria (12)	Titabar
Gajpuria Gaon (17)	Mariani
Gajpuria Gaon (2)	Dergaon
Galakoni Pathar (60)	Teok
Gala Pathar (48)	Sibsagar
Gamiri (41)	Sibsagar
Ganak Gaon (93)	Amguri
Gandhakorai No 1 (79)	Sarupathar
Gandhakorai No 2 (78)	Sarupathar
Gandhia Gaon (191)	Sibsagar
Gandhia Gaon (134)	Jorhat
Garaimari (11)	Golaghat
Garakhia Bam No 1 (101)	Sonari
Garakhia Bam No 2 (98)	Sonari
Garakochhabi (30)	Moranhat

Alphabetical List of Villages for the District

[Village Codes are shown within bracket against each village]

Name of the Village	Police Station
1	2
Garakush Habi (158)	Sonari
Garampani F. V. (330)	Golaghat
Garamur (53)	Bokakhat
Garamur Jogi Pathar (46)	Majuli
Garamur Miri (98)	Nazira
Garamur Phutuki (47)	Majuli
Garamur Satra (42)	Majuli
Garia Gaon (22)	Golaghat
Garia Siga (83)	Sonari
Gariazan T. E. (155)	Dergaon
Gari Gaon (28)	Golaghat
Gari Gaon (49)	Golaghat
Gari Gaon (206)	Golaghat
Garimuria Gaon (7)	Mariani
Garmara Chapari (48)	Dergaon
Garoimari (108)	Majuli
Garu Chapari (43)	Dergaon
Garumora Kaibarta (21)	Jorhat
Gasikala Khat (72)	Nazira
Gatanga Chapari (24)	Dergaon
Gayan Chuk (100)	Majuli
Gayan Gaon (50)	Jorhat
Gayan Gaon (99)	Jorhat
Gayan Gaon (99)	Majuli
Gazpuria (117)	Jorhat
Gelabil (30)	Sarupathar
Gelapani (215)	Golaghat
Geleka Gaon (62)	Bokakhat
Geleka Pathar (64)	Bokakhat
Geleki Grant No. 1 (148)	Nazira
Geleki Grant No. 2 (150)	Nazira
Geleki Jungle (153)	Nazira
Geleki Mikir (16)	Bokakhat
Gendheli Chapari (19)	Jorhat
Gerukani (99)	Golaghat
Gezera Miri (172)	Majuli
Ghagra Pathar (65)	Bokakhat
Gharachua Kumar (88)	Amguri
Gharaswa Gaon (28)	Nazira
Gharfalia (54)	Nazira
Gharfalia Gaon (66)	Teok
Gharfalia Gaon (111)	Amguri
Gharfalia Gaon (152)	Teok
Gharfalia Japihazia (66)	Amguri
Gharfalia Maibelia (31)	Mariani
Gharphalia No. 1 (102)	Jorhat
Gharphalia No. II (103)	Jorhat
Ghelgheli (11)	Sibsagar
Ghelgheli (43)	Sibsagar
Ghiladhari T.E. (321)	Golaghat
Ghogora Pathar (212)	Golaghat
Ghora Chowa Habi (62)	Teok
Ghorachowa Pathar (64)	Teok
Ghorajan No. 1 (105)	Sonari
Ghorajan No. 2 (102)	Sonari
Ghorphalia Gaon (19)	Mariani
Ghorphalia (36)	Mariani
Goalbari No. 1 (74)	Majuli
Goalbari No. 2 (83)	Majuli
Goal Gaon (24)	Majuli
Goal Gaon (23)	Jorhat
Goaljan N.C. (25)	Jorhat
Gobindapur T.E. (155)	Titabar
Gobor Chuk (130	Majuli
Gohainbari T.E. (79)	Mariani
Gohain Gaon (52)	Sarupathar

Name of the Village	Police Station
1	2
Gohain Gaon (82)	Teok
Gohain Gaon (21)	Titabar
Gohain Gaon (131)	Titabar
Gohain Gaon (16)	Sibsagar
Gohain Gaon (140)	Jorhat
Gohain Gaon (163)	Sibsagar
Gohain Gaon (204)	Sibsagar
Gohain Gaon (253)	Sibsagar
Gohain Gaon (45 A)	Amguri
Gohain Gaon (145)	Nazira
Gohain Gaon (170)	Golaghat
Gohain Gaon (176)	Golaghat
Gohain Gaon (111)	Sonari
Gohain Handique (148)	Teok
Gohain Handique (104)	Nazira
Gohainjan T.E. (173)	Titabar
Gohain Kur (39)	Amguri
Gohain Methon Chowa (102)	Nazira
Gohain Pathar (33)	Mariani
Gohain Pathar (157)	Sibsagar
Gohain Pukhuri (15)	Sibsagar
Gohain Tekela (120)	Jorhat
Gohain Gaon (141)	Dergaon
Gojali tup (188)	Golaghat
Golaghat Grant (145)	Golaghat
Golaghat Rly. Station (R-4)	Golaghat
Golampati (144)	Golaghat
Gomariguri F.V. (325)	Golaghat
Gonia T.E. (185)	Teok
Gorbhanga (120)	Sibsagar
Gorbhanga (34)	Sibsagar
Gorgaon (47)	Sarupathar
Goriachah Bagisa Gaon (145)	Teok
Goria Chaleng (54)	Titabar
Goria Chapori (18)	Jorhat
Gorjan Gaon (166)	Titabar
Gorjan T.E. (162)	Titabar
Gorkasaria (246)	Sibsagar
Gorkush (146)	Sibsagar
Gorukhuti (4)	Sibsagar
Gorungajan (92)	Golaghat
Gorunga T.E. (285)	Golaghat
Gosaibari (79)	Majuli
Gasai Satra (136)	Golaghat
Gosanibar (15)	Bokakhat
Goskata (128)	Sibsagar
Gotanga Gaon (126)	Sibsagar
Gotonga T.E. (132)	Titabar
Govindapur T.E. (266)	Golaghat
Gozpuria Kakaty Gaon (44)	Amguri
Grant No. 4 (69)	Titabar
Grant No. 11 (70)	Titabar
Grant No. 38 (6)	Mariani
Grant No. 44 (Turung) (78)	Titabar
Grant No. 46 (96)	Nazira
Grant No. 56 (82)	Titabar
Grant No. 107 (97)	Nazira
Grant No. 159 (97 A)	Nazira
Grant No. 161 (130)	Teok
Grant No. 162 (129)	Teok
Grant No. 188 (88)	Titabor
Grant No. 264 (1)	Mariani
Grant No. 287 & 296 (14 A)	Moranhat
Grant No. 348 (9)	Sonari
Grant No. 438 (18)	Sonari
Gualapathar No. 1 (20)	Sonari

Alphabetical List of Villages for the District

[Village Codes are shown within bracket against each village]

Name of the Village	Police Station
1	2
Gualapathar No 2 (6)	Sonari
Gualapathar No 3 (19)	Sonari
Gualapathar No 4 (21)	Sonari
Gual Gaon (203)	Golaghat
Gual Gayen Gaon (1)	Amguri
Gualjan (232)	Golaghat
Gualtup (210)	Golaghat
Gujaratıng Grant (119)	Sonari
Gulung Daital (93)	Dergaon
Gumutha F V (98)	Moranhat
Guna Singa Chuk (171)	Majuli
Gurgogania Gaon (Jogania) (135)	Dergaon
Habial (119)	Golaghat
Habichowa (44)	Golaghat
Habichukia (243)	Golaghat
Habi Gaon (74)	Dergaon
Hahchora (10)	Golaghat
Hahchora (186)	Golaghat
Hahchowa Kaibortta (55)	Dergaon
Hahpani Gaon (130)	Dergaon
Haladhi Ati (11)	Dergaon
Haladhibari (1)	Bokakhat
Halaguri (180)	Sibsagar
Haldhibari (166)	Majuli
Halmora T E (296)	Golaghat
Haloa Gaon (164)	Sonari
Holoiguri F V (103)	Moranhat
Halowa (79)	Golaghat
Halowa (120)	Golaghat
Halowa Gaon (8)	Bokakhat
Halowa Gaon (110)	Nazira
Halowa N C (Bagarijuri) (7)	Bokakhat
Halua Bhakat (240)	Sibsagar
Haluadang Grant (79)	Amguri
Halua Gaon (92)	Teok
Halua Pathar (108)	Teok
Haluating Grant (84)	Amguri
Haluating Grant (102)	Sibsagar
Handique (123)	Golaghat
Handique Gaon (34)	Titabar
Handique Gaon (56)	Nazira
Handique Gaon (142)	Nazira
Handique Gaon (207)	Sibsagar
Harkina Gaon (144)	Nazira
Hatibandha Pathar (89)	Moranhat
Hatibarua (3)	Moranhat
Hatichal Chapari (1)	Teok
Hatichungi Gaon (28)	Titabar
Hatichungi Kamar Gaon (16)	Mariani
Hatichungi Moran Gaon (30)	Titabar
Hatichungi T E (69)	Mariani
Hatickhowa (139)	Dergaon
Hatigar Grant (127)	Jorhat
Hatigarh Grant (152)	Nazira
Hatigarh Matikhola (225)	Golaghat
Hatigarh T E (199)	Jorhat
Hatighuli Gaon (31)	Amguri
Hatijuri T E (56)	Mariani
Hatikhuli T E (77)	Bokakhat
Hatimara Grant T E (280)	Golaghat
Hatimara Putta T E (278)	Golaghat
Hatimora Pathar (70)	Moranhat
Hatimuria (89)	Teok
Hatimuria Gaon (255)	Sibsagar
Hatimuria Gharfalia Gaon (64)	Amguri
Hatipara T E (169)	Titabar
Hatipati T E (57)	Mariani
Hatipatty Grant (135)	Nazira
Hatipukhuri Gaon No 1 (68)	Sonari
Hatipukhuri Gaon No 2 (65)	Sonari
Hattichungi Gaon (155)	Teok
Hautley Rly Station (R-5)	Golaghat
Hautley T E (258)	Golaghat
Hautoli Gaon (43)	Golaghat
Hautoli Habi (42)	Golaghat
Hawli (94)	Majuli
Hazari Gaon (44)	Sarupathar
Hazari Gaon (133)	Jorhat
Hazari Gaon (157)	Jorhat
Helochijan (32)	Golaghat
Hemlai Gaon (104)	Teok
Hemlai T E (175)	Teok
Hendurıting T E (259)	Golaghat
Herhari No 1 (4)	Sarupathar
Herhari No II (3)	Sarupathar
Hilaidari (89)	Sibsagar
Hilikha T E (59)	Mariani
Hiljuri T E (79)	Bokakhat
Hindubari T E (191)	Teok
Hingirijan T E (172)	Titabar
Hingrajan T E (27)	Sonari
Hingrajan T E No 1 (42)	Moranhat
Hingrajan T E No 2 (55)	Moranhat
Hingrajan T E No 3 (41)	Moranhat
Hirajan T E (159)	Titabar
Hizal Guri (89)	Jorhat
Holalbari T E (186)	Teok
Hollonguri T E (71)	Mariani
Halongamara Gaon No 1 (115)	Sonari
Holongamara Gaon No 2 (120)	Sonari
Hookimora (114)	Jorhat
Howfaw Gaon No 1 (69)	Sonari
Howfaw Gaon No 2 (67)	Sonari
Howfaw Gaon No 3 (66)	Sonari
Hudupara (132)	Nazira
Hulal Kalita Gaon (100)	Nazira
Hulang Katoni (107)	Nazira
Hutar Gaon (25)	Dergaon
Iakarajan (49)	Bokakhat
Iakarani Pathar (68)	Dergaon
Jabaka Habi (34)	Sonari
Jabaka T E (33)	Sonari
Jabala Ting (187)	Sibsagar
Jaborchuk (174)	Majuli
Jaborchuk Basa (176)	Majuli
Jaborchuk Kathani (175)	Majuli
Jackson Grant (66)	Golaghat
Jadavpur T E (193)	Teok
Jagara Habi (131)	Sibsagar
Jagara Habi Mamol Miri (124)	Sibsagar
Jagduar Habi (53)	Teok
Jajduar T E (167)	Teok
Jagaduar T E (166)	Teok
Jahania (60)	Amguri
Jajali Gaon (34)	Moranhat
Jajalihabi (56)	Moranhat
Jajali Pukhuri (7)	Moranhat
Jakaichuk (6)	Titabar
Jala Gaon (236)	Sibsagar
Jalah Gaon (60)	Sonari
Jaljori (34)	Sarupathar
Jalongitup (63)	Teok

Alphabetical List of Villages for the District

[Village Codes are shown within bracket against each village]

Name of the Village	Police Station
1	2
Jalukani Bill (210)	Sibsagar
Jalukani F V (92)	Moranhat
Jamira (25)	Sibsagar
Jamudchuk (75)	Majuli
Jamuguri (12)	Dergaon
Jamuguri No 1 (221)	Golaghat
Jamuguri No II (222)	Golaghat
Jamuguri Rly Station (R-10)	Golaghat
Jamuguri T E (318)	Golaghat
Jangle Block (5)	Mariani
Jangle Block No 4 (21)	Mariani
Janmiri (125)	Sibsagar
Janmiri Gaon (3)	Amguri
Japarachuk (204)	Golaghat
Tapidhara Gaon (67)	Moranhat
Japisajia Deodhai (181)	Sibsagar
Japisajia Gaon (93)	Sibsagar
Japoripathar (19)	Bokakhat
Jarabaripam (33)	Amguri
Jaradhara (49)	Amguri
Jaradhara Gaon (82)	Amguri
Jaraguri No 1 (63)	Dergaon
Jaraguri No II (62)	Dergaon
Jatakia T E (192)	Teok
Jathipatia (81)	Go'aghat
Jathipatia Gaon (261)	Sibsagar
Jayapara (164)	Sibsagar
Jaysagar Gaon (242)	Sibsagar
Jelehua Gaon (125)	Dergaon
Jengrai Chapori (127)	Majuli
Jengrai Miri (129)	Majuli
Jerenga Habi (247)	Sibsagar
Jerpai Gaon (246)	Golaghat
Jiamari (66)	Sibsagar
Jogania Ati (43)	Bokakhat
Jogi Gaon (67)	Majuli
Jogi Gaon (56)	Bokakhat
Jogi Gaon (103)	Majuli
Jogyapur (342)	Golaghat
Johakhat (115)	Teok
Jonaki F V (178)	Sonari
Jorbil (78)	Majuli
Jorhatia (18)	Sarupathar
Jorhat Oil Colony (212)	Jorhat
Jorkhoria (41)	Teok
Jotakia Gaon (22)	Mariani
Joykhamdang Khat (18)	Nazira
Joypur No 1 F V (340)	Golaghat
Joypur No 2 (341)	Golaghat
Jugal Ati (50)	Bokakhat
Jugibari (139)	Golaghat
Jugi Jatakia (8)	Nazira
Jugunidhari Gaon (Auniati Satra) (38)	Majuli
Jula Gaon (111)	Nazira
Jungle Block (19)	Moranhat
Jutulani Habi (61)	Sonari
Kaboru Gaon (147)	Golaghat
Kachamari (84)	Sarupathar
Kachamari F V (329)	Golaghat
Kacharibam Pathar (31)	Moranhat
Kachari Chuk (218)	Golaghat
Kachari Gaon (14)	Titabar
Kachari Gaon (43)	Titabar
Kachari Gaon (90)	Titabar
Kachari Gaon (91)	Golaghat
Kachari Gaon (105)	Amguri
Kachari Gaon (143)	Nazira
Kachari Gaon (164)	Majuli
Kacharigaon No I (207)	Golaghat
Kacharigaon No II (241)	Golaghat
Kacharihat (174)	Golaghat
Kachari Pam (50)	Dergaon
Kachari Pathar (69)	Sibsagar
Kachari Pathar (124)	Sonari
Kachuaniholla (208)	Golaghat
Kachuani Pathar (96)	Sibsagar
Kachugaon (142)	Golaghat
Kachukhat Gaon (77)	Titabar
Kachu Pathar (30)	Golaghat
Kachu Pathar (35)	Moranhat
Kahar Gaon (137)	Jorhat
Kaibarta Garh Chapari (31)	Teok
Kaibarta No 1 (114)	Golaghat
Kaibarta No 2 (88)	Golaghat
Kaibarta No 3 (87)	Golaghat
Kaibartta Dalani (101)	Sibsagar
Kaibortya Gaon (71)	Jorhat
Kaibortya Gaon (86)	Jorhat
Kaibortya Gaon (112)	Jorhat
Kaibotra Salotdia (11)	Teok
Kailakhat (34)	Bokakhat
Kakadonga F V (176)	Titabar
Kakadonga Half a Mile Belt (175)	Titabar
Kakadonga T E (136)	Titabar
Kakajan Block No 1 (59)	Bokakhat
Kakajan Block No 2 (61)	Bokakhat
Kakati Chuk (15)	Jorhat
Kakati Kuri (59)	Titabar
Kakatybari Grant (68)	Moranhat
Kakatybari Habi (69)	Moranhat
Kakatybari Pathar (71)	Moranhat
Kakaty Gaon (41)	Amguri
Kakila Gaon (7)	Dergaon
Kakojan T E (189)	Teok
Kakojuri (17)	Bokakhat
Kakoramara (18)	Moranhat
Kakorikata (37)	Majuli
Kakotibari (65)	Majuli
Kakoti Gaon (127)	Golaghat
Kaladubi Habi (87)	Moranhat
Kalaigaon F V (344)	Golaghat
Kalakata Gaon (110)	Sonari
Kalakhowa (118)	Jorhat
Kalakutum (173)	Majuli
Kalapani T E (163)	Titabar
Kalbari (5)	Jorhat
Kalia Gaon (23)	Majuli
Kalia Gaon (72)	Majuli
Kaliani (52)	Golaghat
Kaliani Block (76)	Bokakhat
Kaliani T E (263)	Golaghat
Kaliapani F V (85)	Mariani
Kaliapani Grant (86)	Sibsagar
Kaliapani T E (67)	Mariani
Kalia Suk (9)	Jorhat
Kaling Chuk (162)	Majuli
Kalioni Pathar (113)	Jorhat
Kalmow N C (58)	Sibsagar
Kaloojan (217)	Golaghat
Kamala Bari (47)	Jorhat
Kamala Bari (149)	Jorhat
Kamalabari Satra (52)	Majuli

Alphabetical List of Villages for the District

[Village Codes are shown within bracket against each village]

Name of the Village	Police Station
1	2
Kamalpur T.E. (190)	Teok
Kamarbandha Rly. Station (R-2)	Golaghat
Kamarbandha T.E. (133)	Titabar
Kamar Fadia (225)	Sibsagar
Kamar Gaon (24)	Golaghat
Kamar Gaon (57)	Majuli
Kamar Gaon (127)	Dergaon
Kamar Hazarika Gaon (132)	Jorhat
Kamatapur F.V. (346)	Golaghat
Kamjan Alengi (112)	Majuli
Kancha Chapari (91)	Dergaon
Kandhulimari (26)	Bokakhat
Kandhulimari (151)	Majuli
Kanduguri (44)	Sibsagar
Kanfala Chapari (101)	Dergaon
Kankhowa Gaon (3)	Mariani
Kani Gaon (88)	Sonari
Kanoo Gaon (173)	Golaghat
Kanubari No. 2 (89)	Sonari
Kanubari No. 6 (90)	Sonari
Kanubari No. 7 (91)	Sonari
Kapahua Gaon (14)	Nazira
Kapahuting (179)	Golaghat
Kaparadhara (100)	Jorhat
Karai Ati Gaon (32)	Bokakhat
Karai Guri (19)	Dergaon
Karaioni Bhakat (67)	Dergaon
Karangakhat (25)	Titabar
Karang Chapari (4)	Jorhat
Karanihola (19)	Golaghat
Kardaiguri (84)	Golaghat
Karikhowa Gaon (30)	Jorhat
Karkichuk (126)	Majuli
Karkichuk Lahon (125)	Majuli
Karshing Ati (13)	Dergaon
Karsoli Gaon (76)	Titabar
Kartik Chapari (32)	Majuli
Karunating T.E. (105 A)	Dergaon
Karunating T.E. (261)	Golaghat
Kasamoria Pathar (170)	Jorhat
Kashikata (16)	Dergaon
Kashikata Natun Chapari (17)	Dergaon
Kasojan T.E. (150)	Titabar
Kataki Koch (216)	Sibsagar
Kataky Papang (2)	Moranhat
Katani Gaon (131)	Jorhat
KathalBari (75)	Sibsagar
Kathal Bari Gaon (94)	Teok
Kathalguri Block (77)	Sibsagar
Kathalguri T.E. (49)	Mariani
Kathalguri T.E. (73)	Mariani
Kathal Khowa (146)	Majuli
Kathal Khowa Pam (147)	Majuli
Kathiakhunda No. 1 (78)	Sonari
Kathiakhunda No.2 (103)	Sonari
Kathiatoli (163)	Golaghat
Kathkatia (116)	Golaghat
Kathkatia (121)	Golaghat
Kathkatia (151)	Golaghat
Kathkatia Gaon (128)	Jorhat
Kathoni T.E. (274)	Golaghat
Kathpara (162)	Sibsagar
Katikuchia Gaon (54)	Teok
Kationg Gaon (29)	Sibsagar
Katonibari T.E. (50)	Mariani
Katonigaon Nasatra (34)	Majuli

Name of the Village	Police Station
1	2
Katoni Para (168)	Sibsagar
Katonipar Gaon (13)	Mariani
Kaupati Gaon (98)	Titabar
Kawaimari No. I (34)	Teok
Kawaimari No. II (38)	Teok
Kawaimari Grazing (37)	Teok
Kawrichuk (107)	Titabar
Kaziranga Game sanctuary (Abhayaranya) (97)	Bokakhat
Kechabebejia Gaon (113)	Titabar
Keholi Basti (102)	Sarupathar
Kenduguri (80)	Golaghat
Kenduguri Pathar (67)	Teok
Keteki Bari (16)	Nazira
Kerela Gaon (41)	Majuli
Ketelachua Gaon (81)	Sibsagar
Khakanda Guri No. I (60)	Dergaon
Khakanda Guri No. II (61)	Dergaon
Khakon Pathar (161)	Nazira
Khaliha Mari (12)	Sibsagar
Khamon Gaon (83)	Moranhat
Khamon Goan (188)	Sibsagar
Khamon Pathar (82)	Moranhat
Khanajan (28)	Sibasgar
Khangia (129)	Dergaon
Khangia Grant (79)	Sibsagar
Khanikar (64)	Sarupathar
Khanikar (172)	Sibsagar
Khanikar Gaon (21)	Nazira
Khanikar Gaon (38)	Moranhat
Khanikar Gaon (96)	Amguri
Khanikar Gaon (67)	Amguri
Khanikar T. E. (176)	Teok
Khanjangia Gaon (75)	Titabar
Kharadhara (16)	Amguri
Kharahat Rly. Station (R—2)	Sibsagar
Kharahat T. E. (90)	Sibsagar
Khargharia Deodhai (27)	Moranhat
Khariaveta (122)	Sonari
Kharikatia Grant Gaon (11)	Mariani
Kharikatia T. E. (54)	Mariani
Kharikatia T. E. (149)	Titabar
Kharjan (183)	Golaghat
Kharkharijan (34)	Amguri
Kharkhowa Gaon (46)	Titabar
Kharua (46)	Sarupatar
Khatarpathar (218)	Sibsagar
Khatawal Pathar (28)	Teok
Khater Pathar (24)	Teok
Khatia Khali (51)	Bokakhat
Khatkhati Bagicha (14)	Moranhat
Khatowal Gaon (23)	Titabar
Khatowal Gaon (62)	Titabar
Khatual Gaon (52)	Amguri
Khehuwani Bamun Gaon (13)	Teok
Khelua Gaon (201)	Sibsagar
Khelua Gaon (256)	Sibsagar
Khemdoipukhuri (98)	Amguri
Kherema Kachari (118)	Titabar
Kheremia T. E. (61)	Mariani
Kholagrazing No. I (21)	Amguri
Kholagrazing No. II (25)	Amguri
Kholagrazing No. III (26)	Amguri
Khona Grant (2888313) (1)	Sonari
Khongia Gaon (65)	Jorhat
Khongia Gaon (172)	Jorhat
Khonikar (77)	Dergaon

Alphabetical List of Villages for the District

[Village Codes are shown within bracket against each village]

Name of the Village	Police Station
1	2
Khorikotia Gaon (71)	Titabar
Khukamra Laojan (36)	Moranhat
Khulakhowa Pathar (82)	Nazira
Khumtai (164)	Golaghat
Khumtai Gaon (38)	Golaghat
Khumtai Gaon (43)	Moranhat
Khumtai Rly. Station (R—6)	Golaghat
Khumtai T. E. (256)	Golaghat
Khumtai T. E. No. I (46)	Moranhat
Khumtai T. E. No. II (54)	Moranhat
Khutakata (252)	Golaghat
Khutia Potta (64)	*Jorhat*
Kobal Pam (58)	Dergaon
Kochumari T. E. (39)	Moranhat
Koharpar (85)	Golaghat
Kohra No. I (6)	Bokakhat
Kohra No. II (5)	Bokakhat
Koiborta Goan (44)	Majuli
Koijan (154)	Sibsagar
Koiri No. I. (71)	Sarupathar
Koiri No. II (70)	Sarupathar
Kolakhowa (33)	Bokakhat
Komar Khatual (45)	Teok
Komar Kohar (44)	Teok
Komar Pathar (27)	Teok
Konwar Gaon (35)	Mariani
Konwar Gaon (62)	Moranhat
Kopohuating T. E. (310)	Golaghat
Kopouting (109)	Sibsagar
Kordoiguri (38)	Sarupathar
Kordoiguri T. E. (92)	Sarupathar
Korhat Gaon (106)	Majuli
Koriar Gaon (156)	Sibsagar
Koroka Gaon (112)	Golaghat
Koroti Gaon (10)	Majuli
Koroti Pathar (9)	Majuli
Kotohabari (104)	Jorhat
Koturibil Khat Pam (98)	Majuli
Kowamora Handique (166)	Sibsagar
Kowar Dehingia (46)	Sibasgar
Kowar Gaon No. I (26)	Nazira
Kowar Gaon No. I (205)	Sibsagar
Kowar Gaon No. I (215)	Sibsagar
Kowar Gaon No. II (46)	Nazira
Kowar Gaon No. 2 (171)	Sibsagar
Kowar Gaon No. II (194)	Sibsagar
Kowari Pathar (105)	Golaghat
Kowari Pathar (211)	Golaghat
Kowarpur P. G. R. (133)	Sibsagar
Kuamara Athabari Grant (9)	Nazira
Kuhiarbari (142)	Majuli
Kuhiarbari (161)	Jorhat
Kuhiarbari T. E. (156)	Titabar
Kuhum Grant Gaon (47)	Titabar
Kuhum Gogomia (51)	Jorhat
Kuhum Pukhuri (48)	Titabar
Kuhum T. E. (142)	Titabar
Kujibali Habi (266)	Sibsagar
Kukurachowa Gaon (58)	Nazira
Kukurachowa (91)	Amguri
Kukurachowa (10)	Titabar
Kukurachowa Gaon (149)	Teok
Kukurachowa Naragaon (110A)	Amguri
Kukurachua Deodhai Gaon (211)	Sibsagar
Kukurapohia Gaon (15)	Mariani
Kukurapuhia (143)	Dergaon

Name of the Village	Police Station
1	2
Kukarasowa Gaon (90)	Teok
Kuli Gaon (105)	Teok
Kumalia Chapori (52)	Dergaon
Kumarani Ati (46)	Bokakhat
Kumarani Pathar (45)	Bokakhat
Kumarbari (134)	Majuli
Kumarbheti Gaon (79)	Jorhat
Kumar Gaon (63)	Titabar
Kumar Gaon (33)	Teok
Kuma ı Gaon (85)	Jorhat
Kumar Gaon (111)	Jorhat
Kumar Goan (116)	Nazira
Kuma Gaon (139)	Jorhat
Kuma Gaon (123)	Dergoan
Kuma ı Gaon (180)	Golaghat
Kumar Gaon N. C. (56)	Sibsagar
Kumar Kaiborta Gaon (126)	Jorhat
Kundar Gaon (9)	Titabar
Kuruabahi Gaon (69)	Bokakhat
Kuruabahi Satra (68)	Bokakhat
Kurukani Gaon (93)	Moranhat
Kurukani Pathar F.V. (105)	Moranhat
Kurukani T. E. (188)	Jorhat
Kurula Katia (239)	Sibsagar
Kutum Gaon (3)	Dergaon
Labang Gaon (260)	Sibsagar
Lachan Gaon (8)	Sibsagar
Ladoigarh Grant (83)	Amguri
Lagua Bari (70)	Sibsagar
Lahalia (135)	Sonari
Lahalial Gaon (36)	Majuli
Lahing Bebejia (89)	Titabar
Lahing Gaon (106)	Teok
Lahing Gaon (2)	Mariani
Lahingia (227)	Sibsagar
Lahing T. E. (178)	Teok
Lahon Gaon (68)	Nazira
Lahon Gaon (116)	Majuli
Lahon Gaon (155)	Nazira
Lai Bill (2)	Sibsagar
Laipleng Deodhai (4)	Moranhat
Laiseng Gaon (28)	Moranhat
Lakam Pathar (92)	Sonari
Lakhan Pathar Habi (49)	Sonari
Lakhibari T. E. (194)	Jorhat
Lakhibari T. E. (313)	Golaghat
Lakhijuri Grant (63)	Bokakhat
Lakhowjan Gaon (66)	Bokakhat
Lakhowjan T. E. (88)	Bokakhat
Lakhraj N. C. (178)	Jorhat
Lakitihabi (157)	Sonari
Lakowan T. E. (Velenguri Dubi) (35)	Nazira
Lakwa Rly. Station (R—7)	Nazira
Lalati Pathar No. I (54)	Sonari
Lalati Pathar No. II (53)	Sonari
Lalati Pathar No. III (55)	Sonari
Lalimchiga Chapari (73)	Amguri
Lalung Gaon (130)	Titabar
Laojan T. E. (172)	Teok
Lapai Gaon (112)	Sibsagar
Latum Chuk (161)	Majuli
Latum Gaon (264)	Sibsagar
Leblebi Pathar (103)	Dergaon
Lefera Chowdang Gaon (54)	Amguri
Lefera Gaon (167)	Sonari
Lem Chapori (111)	Dergaon

Alphabetical List of Villages for the District

[Village Codes are shown within bracket against each village]

Name of theVillage	Police Station
1	2
Lengibar Grant (95)	Nazira
Lengra Chapori (47)	Dergaon
Lengtha (45)	Sarupathar
Leteku Basti (104)	Golaghat
Leteku Chapori (35)	Golaghat
Leteku Chapori (54)	Golaghat
Letekujan Gaon (68)	Titabar
Letekujan T. E. (151)	Titabar
Letekujan T. E. (277)	Golaghat
Licha Basti (Minister) (103)	Sarupathar
Ligeribari (118)	Sibsagar
Ligeribari N. C. (116)	Sibsagar
Likson Chapori (100)	Dergaon
Likson Gaon (107)	Dergaon
Likson Gaon (66)	Moranhat
Likson Gaon (106)	Nazira
Lohkar Pathar Chapori (26)	Dergaon
Lohoal Gaon (73)	Teok
Lojaniagaon (14)	Mariani
Lolity Chapori (2)	Jorhat
Longchai Habi (110)	Sibsagar
Longpatia Gaon (42)	Sonari
Longpatia Gaon No. II (64)	Sonari
Longpatia Habi (62)	Sonari
Longpatia Rly. Station (183)	Sonari
Longkak Gohain Gaon (263)	Sibsagar
Lonpuria (50)	Nazira
Loonpuria (90)	Amguri
Loraputa (134)	Sibsagar
Lotabari T. E. (82)	Bokakhat
Lotajuri (50	Sarupathar
Lower Daigrung F. V. (332)	Golaghat
Lowjan No. I (127)	Sonari
Lowjan No. 2 (129)	Sonari
Lukara Khania (144)	Dergaon
Lukhura Khan (74)	Teok
Lukhura Khan Gaon (37)	Moranhat
Lukhura Khonia (11	Bokakhat
Lukhuri Gaon (64)	Nazira
Lukhura Khan Goan (72)	Sonari
Lumpuria (118)	Nazira
Lumpuria (240)	Golaghat
Lumpuria Gaon (107)	Teok
Luthuri Chetia (195)	Sibsagar
Machai Gaon (82)	Sibsagar
Madhabpur N. C. (87)	Titabar
Madhabpur T. E. (166)	Titabar
Maduri Bagicha (12)	Nazira
Maduri Gohain Gaon (13)	Nazira
Maghua Chuk (128)	Majuli
Mahara Gaon (49)	Teok
Mahimelia (231)	Golaghat
Mahkhuti (178)	Sibsagar
Mahkhuti Pathar (14)	Sonari
Mahmaiki Gaon (55)	Bokakhat
Mahara T. E. (269)	Golaghat
Mahut Gaon (177)	Golaghat
Maibela Grant (75)	Nazira
Maibellia Chakial (42)	Mariani
Maibellia T. E. (82)	Mariani
Maidamoni (165)	Golaghat
Majar Chapari (4)	Teok
Majdolapa (2)	Golaghat
Majgayen Gaon (135)	Jorhat
Majiabheti (40)	Jorhat
Majkuri (120)	Teok

Name of the Village	Police Station
1	2
Majnoi T. E. (173)	Teok
Maj—Nara Gaon (29)	Amguri
Major Chapari (16)	Majuli
Major Chapari Gaon (80)	Jorhat
Major Deuri (138)	Majuli
Maj—Pathar Gaon (50)	Moranhat
Majukuchi (140)	Dergaon
Maju Malia (63)	Sibsagar
Makari Khuti Gaon (84)	Jorhat
Malamora (45)	Golaghat
Malapindha Chilakala Miri (25)	Majuli
Malia Bheta (160)	Sibsagar
Malowkhat (57)	Jorhat
Malowpam (58)	Jorhat
Malual Koibarta Miri (14)	Majuli
Malual Kolita (13)	Majuli
Malual Miri Gaon (17)	Majuli
Mamorani Pam (57)	Dergaon
Manbhal Chuk (141)	Majuli
Mandal Gaon (56)	Titabar
Manika Pathar (45)	Majuli
Manikbil Pathar (114)	Majuli
Marangaon (27)	Mariani
Marangial Daital (96)	Dergaon
Maranhabi Gaon No. I (113)	Sonari
Maranhabi Gaon No. II (112)	Sonari
Marapani Dyang Reserve Forest (349)	Golaghat
Mariahola (39)	Bokakhat
Mariani Grant Gaon (10)	Mariani
Mariani T. E. (55)	Mariani
Matak Gaon (119)	Teok
Mathurapur Grant (76)	Nazira
Mathurapur Grant No. 101 F. S. (40)	Nazira
Mathurapur Jungle (44)	Nazira
Matikhola (249)	Golaghat
Matikhula Gaon (125)	Titabar
Mautania (59)	Amguri
Maut Gaon (156)	Teok
Mayangia (149)	Majuli
Mechagar Gohain (6)	Nazira
Medelajan No. I (96)	Sonari
Medelajan No. II (108)	Sonari
Medelajan No. III (97)	Sonari
Medeluajan (84)	Titabar
Mekheli Gaon (87)	Majuli
Meleng Grant Gaon (159)	Teok
Meleng T. E. (194)	Teok
Meragarh (102)	Majuli
Merapani Encroachment Area F.V. (335)	Golaghat
Merapani F. V. (326)	Golaghat
Mer—bil (167)	Sibsagar
Metaka Pathar (238)	Sibsagar
Metale (98)	Jorhat
Metalichuk Gaon (153)	Teok
Methonchua Gaon (141)	Nazira
Methonchua Grant (138)	Nazira
Methoni T. E. (80)	Bokakhat
Mezenga (130)	Nazira
Mezenga Grant No. I (38)	Titabar
Mezenga Grant No. II (37)	Titabar
Mezenga T. E. (144)	Titabar
Michajan (141)	Sonari
Michamora Kumar Gaon (127)	Nazira
Mikir Chang T. E. (91)	Bokakhat
Millankur Pathar N. C. (57)	Sibsagar
Miri Chutia (78)	Amguri

Alphabetical List of Villages for the District

[Village Codes are shown within bracket against each village]

Name of the Village	Police Station
1	2
Miri Gaon (26)	Sarupathar
Miri Gaon (92)	Nazira
Miri Gaon (113)	Teok
Miri Gaon (126)	Titabar
Miri Gaon No. I (68)	Jorhat
Miri Gaon No. II (69)	Jorhat
Miri Pathar (7)	Sibsagar
Miri Pathar (76)	Golaghat
Missamara (34)	Dergaon
Missamara Chapari (35)	Dergaon
Missamara T. E. (149)	Dergaon
Missimi Ati (94)	Dergaon
Mithaam Chapori (82)	Golaghat
Mitong Na—Katoni (24)	Amguri
Moglow Pukhuri (17)	Amguri
Mogroi Grant (40)	Mariani
Mogroi Pathar (39)	Mariani
Mohan Deodhai (33)	Nazira
Mohan Gaon (2)	Sonari
Mohan Gaon (69)	Nazira
Mohbandha Gaon (174)	Jorhat
Mohbandha Grant No. I (206)	Jorhat
Mohbandha Grant No. II (208)	Jorhat
Mohbandha Grant 179 (207)	Jorhat
Mohimabari Gaon (97)	Titabar
Mohima T. E. (160)	Dergaon
Mohkhuti No. I (61)	Majuli
Mohkhuti No. II (62	Majuli
Mohkhuti No. III (63)	Majuli
Mohkhuti Pathar (6)	Teok
Mohkhuti Rly. Station (R—1)	Sibsagar
Mohkina Gaon (40)	Majuli
Mohonating (52)	Titabar
Mohondeodhai (32)	Moranhat
Mohpara Pathar (9)	Bokakhat
Moinapuria (115)	Golaghat
Mokrong habi (235)	Golaghat
Mokrong Pathar (250)	Golaghat
Mokrong T. E. (322)	Golaghat
Mola Gaon (5)	Nazira
Molai Kumar (79)	Dergaon
Molia Gaon (138)	Dergaon
Molokanitup (219)	Golaghat
Moluahabi (125)	Golaghat
Mongroi (Tiru Hill R.F) (92)	Mariani
Monomari F.V. (160)	Nazira
Monumai T.E. (187)	Teok
Moramara Handique (265)	Sibsagar
Moranbil (57)	Golaghat
Moran Changmai (15)	Moranhat
Moran Gaon (19)	Titabar
Moran Gaon (42)	Sarupathar
Moran Gaon (51)	Nazira
Moran Gaon (119)	Titabar
Moran Gaon (127)	Teok
Moran Gaon (149)	Nazira
Moran Gaon (163)	Teok
Moran Gaon No. 1 (27)	Titabar
Moran Gaon No. 2 (26)	Titabar
Moranhat Rly. Station (16 B)	Maranhat
Morangial (44)	Mariani
Moranjan (33)	Maranhat
Morankari Handique (114)	Nazira
Moran (State Electricity Board) 15 A)	Maranhat
Mora Pukhuri (58)	Amguri
Moria Sayak (57)	Titabar

Name of the Village	Police Station
1	2
Mori Desang N.C. (59)	Sibsagar
Mori Suti (119)	Sibsagar
Morongi T.E. (284)	Golaghat
Mothadang (106)	Sibsagar
Mothadang (226)	Sibsagar
Mothiasiga Gohain Gaon (2)	Nazira
Motiabari (59)	Majuli
Motiari P.G.R. (10)	Amguri
Motok Gohain (144)	Sibsagar
Moudumuni (6)	Maranhat
Moukhowa Grant (138)	Golaghat
Mout Bari (161)	Sibsagar
Mout Gaon (16)	Maranhat
Mout Gaon (49)	Nazira
Mout Gaon (97)	Amguri
Mout Gaon (103)	Amguri
Mout Gaon (103)	Nazira
Mout Gaon (115)	Jorhat
Mout Gaon (202)	Sibsagar
Mout Gaon Rly. Station (R-6)	Nazira
Mout Gharfalia No. 1 (19)	Amguri
Mout Gharfalia No. 2 (20)	Amguri
Moutjuli Pathar (46)	Mariani
Mridongpara (121)	Sonari
Mudoi Gaon (75)	Dergaon
Mudoijan Bharalua (137)	Teok
Modoijan Chapari (116)	Teok
Mudoijan Chapari Habi (117)	Teok
Mudoijan T.E. (180)	Teok
Mudoitati (101)	Majuli
Murfulani No. 1 (101)	Golaghat
Murfulani No. 2 (100)	Golaghat
Murfulani T.E. (272)	Golaghat
Murmuria T.E. (197)	Jorhat
Na-Bhagania (237)	Sibsagar
Nachungi Gaon (18)	Titabar
Nagabaka (71)	Sonari
Nagabat Gaon (127)	Titabar
Nagadhuli T.E. (64)	Mariani
Nagadaria (112)	Teok
Nagajanka T.E. (65)	Mariani
Nagajuri (63)	Sarupathar
Na-Gaon (11)	Sonari
Na-Gaon (94)	Nazira
Naga Gaon (168)	Sonari
Nagahat Gaon (160)	Sonari
Nagahat Kachari (156)	Sonari
Nagkata Gaon (170)	Sonari
Nagakata Grant (143)	Sonari
Nagakhat Balani (148)	Sonari
Naga Nadi F.V. (179)	Sonari
Nagar Chuk (76)	Majuli
Naginijan (Dichoi R.F.) (90)	Mariani
Naginijan Gaon (41)	Mariani
Naginijan T.E. (81)	Mariani
Naharani (60)	Sarupathar
Naharani Bam N.C. (52)	Sibsagar
Naharani Golokpur F.V. (337)	Golaghat
Naharani Habi (71)	Sibsagar
Naharbari (33)	Sarupathar
Naharbari T.E. (287)	Golaghat
Naharhabi Grant (42)	Nazira
Naharhabi Gran No. 83 (31)	Nazira
Naharjan Bagisa Gaon (58)	Bokakhat
Naharjan Gaon (57)	Bokakhat
Naharjan Grant (220)	Golaghat

Alphabetical List of Villages for the District

[Village Codes are shown within bracket against each village]

Name of the Village	Police Station
1	2
Naharjan T.E. (86)	Bokakhat
Nahar Pukhuri Changmai (138)	Sonari
Nahar Pukhuri Khowar (137)	Sonari
Nahartali Pathar (23)	Moranhat
Nahat Goraimari (38)	Sibsagar
Na-hatia (54)	Jorhat
Nahranibam Habi (90)	Moranhat
Nahorchola (70)	Golaghat
Nakachari (37)	Mariani
Nakachari (134)	Sonari
Nakachari Gaon (39)	Sonari
Nakari Brahmin Gaon (74)	Jorhat
Nakatani Gaon (183)	Sibsagar
Nakatani Kalugaon (14)	Amguri
Nakkati Chapori (84)	Dergaon
Nalani Pathar (66)	Sarupathar
Nalonibam (52)	Moranhat
Namati (23)	Dergaon
Namatia Gohain (131)	Teok
Namatia Gohain Bangali (134)	Teok
Nambar F.V. (331)	Golaghat
Nambar South Reserve Forest (101)	Sarupathar
Namchungi (51)	Titabar
Namdangia Bengali Gaon (23)	Amguri
Namdang Kumar (245)	Sibsagar
Namdewri Gaon (61)	Jorhat
Namdongia Gaon (126)	Nazira
Namgaru Mora (20)	Jorhat
Namghuria Gaon (38)	Dergaon
Namkatoni (35)	Majuli
Namoni Changmai (26)	Moranhat
Namoni Cherpai No. 1 (135)	Majuli
Namoni Cherpai No. 2 (136)	Majuli
Namoni Cherpai No. 3 (137)	Majuli
Namoni Jokaibowa (71)	Majuli
Namrupia Gaon (4)	Mariani
Namsesu T.E. (168)	Teok
Namsonia (169)	Golaghat
Namtemera (95)	Dergaon
Namtial (89)	Amguri
Namtial Gaon (46)	Amguri
Namtiali Rly. Station (R-3)	Nazira
Namtial Pathar (219)	Sibsagar
Namti Bengali Gaon (114)	Amguri
Namti Gaon (19)	Nazira
Namti Grant (123)	Amguri
Namti Pathar (99)	Amguri
Namu Tengakur (24)	Sibsagar
Nangala Mora (214)	Sibsagar
Nangal Gaon (120)	Titabar
Naojan (72)	Sarupathar
Naojan F.V. (99)	Sarupathar
Naojan Rly. Station (R-4)	Sarupathar
Napam Basutia Gaon (124)	Nazira
Napam Chowdang (130)	Jorhat
Napam Gohain (135)	Teok
Na Pamua (134)	Golaghat
Na Pamua (185)	Golaghat
Na-Pamua Bokajan (18)	Amguri
Napamua Gaon (32)	Jorhat
Naphuk Gaon (8)	Sonari
Naphuk Grant (17)	Sonari
Nara Gaon (36)	Nazira
Nara Gaon (141)	Teok
Naraholai Dari (150)	Teok
Narakowar Bailung (30)	Amguri

Name of the Village	Police Station
1	2
Nareng Pachani (52)	Teok
Naren Pathar (142)	Sonari
Natun Chapori (110)	Dergaon
Natun Changmai (110)	Amguri
Natun Gohain Gaon (81)	Jorhat
Nausalia Pathar (171)	Golaghat
Nawbaisa Gaon (47)	Teok
Nawbaisa Gaon (65)	Teok
Nawbaisa Gaon (114)	Teok
Naw Bil (28)	Sarupathar
Nawpeta Gaon (96)	Titabar
Nazira Rly. Station (R-1)	Nazira
Negherial Kaivarta (119)	Dergaon
Negheriting Grant No. 1 (121)	Dergaon
Negheriting Grant 215 (122)	Dergaon
Negheriting T.E. (156)	Dergaon
Nepalikhuti (67)	Bokakhat
Neul Gaon (8)	Jorhat
New Siratia (89)	Mariani
New Sonowal T.E. (63)	Mariani
Nikori (9)	Golaghat
Nimaigarh Habi (84)	Nazira
Nimaijan Habi (198)	Sibsagar
Nimati Chapori (87)	Jorhat
Nimati Tangia F.V. (96)	Sarupathar
Nirmalia Gaon (101)	Nazira
Nirmolia (No I & II) F.V. (94)	Moranhat
Nitai Pukhuri (19)	Sibsagar
Niz Baligaon (53)	Jorhat
Niz Khaloi Ghugra (24)	Moranhat
Niz Nazira (107 A)	Nazira
Nogaon (36)	Golaghat
Nogora Gaon (213)	Golaghat
Nora Gaon (129)	Golaghat
Nora Kowar (128)	Golaghat
North Goronga T.E. (295)	Golaghat
North Sonori (25)	Sonari
Nouboisa Gaon (76)	Jorhat
Nowbaicha (242)	Golaghat
Nowbhangi (37)	Bokakhat
Nowgaon (251)	Golaghat
Nowhalia (123)	Jorhat
Nowhalia Gaon (173)	Jorhat
Nowjan (197)	Sibsagar
Nowjan (248)	Golaghat
Nowjan Block (147)	Sibsagar
Nowjan Gaon (148)	Sibsagar
Nowpara (13)	Sibsagar
Nowsalia Gaon (3)	Nazira
Nowsalia Gaon (156)	Jorhat
Numaligarh Block (75)	Bokakhat
Numaligarh Pathar (74)	Bokakhat
Numaligarh T.E. (92)	Bokakhat
Numaligarh Town (73)	Bokakhat
Oating Rly. Station (R-9)	Golaghat
Oating T.E. (315)	Golaghat
Obhota Chapori (1)	Jorhat
Obhota Chapori (64)	Dergaon
Oguri F.V. (339)	Golaghat
Oil India (Moran) (16 A)	Moranhat
Okholar Chuk (15)	Majuli
Opar Khatowal (147)	Dergaon
Opar Temera (99)	Dergaon
Oppor lengtha (32)	Sarupathar
Orongial Gaon (121)	Titabar
Ouguri Baghpam (95)	Majuli

Alphabetical List of Villages for the District

[Village Codes are shown within bracket against each village]

Name of the Village	Police Station
1	2
Owguri Chapari (56)	Golaghat
Pabhajan (23)	Sarupathar
Pabhajan T.E. (94)	Sarupathar
Pachim Nalbari (123)	Sonari
Pachi Pathar (222)	Sibsagar
Padumoni Gaon (140)	Golaghat
Padumoni No. 1 (59)	Sarupathar
Padumoni No. 2 (62)	Sarupathar
Padumoni T.E. (298)	Golaghat
Pagbandha Miri (10)	Dergaon
Pahuchowa (146)	Dergaon
Pahuchungi Deodhai (65)	Nazira
Pahuchungi Gaon (84)	Moranhat
Pahuchungi Pathar (81)	Moranhat
Pahukhowa Dalani (23)	Sibsagar
Pahumara No. 1 (56)	Jorhat
Pahumara No. 2 (55)	Jorhat
Paitakhat (140)	Sonari
Pakhimaria Gaon (97)	Jorhat
Palashguri (44)	Bokakhat
Palengi P.G.R. (98)	Sibsagar
Pamua Bhakat Gaon (175)	Jorhat
Panbari F.V. (338)	Golaghat
Panbari T.E. (138)	Titabar
Panbesha (136)	Sibsagar
Panibill Gaon (23)	Nazira
Panichaki Grant (175)	Sonari
Pani Chokiwa (164)	Jorhat
Panidihing Reserved Area (Jamuguri, Udaipur, Nowjan, Na-gaon) (271)	Sibsagar
Panikara (89)	Golaghat
Panikhati (150)	Majuli
Paninora Gaon (73)	Titabar
Panjan (67)	Sarupathar
Panjan No. I (68)	Sarupathar
Panjan No. II (69)	Sarupathar
Panka Gaon (58)	Golaghat
Panka Grant No. 1 T.E. (264)	Golaghat
Panka Grant No. 2 T.E. (282)	Golaghat
Panka Pathar (59)	Golaghat
Pankial (78)	Golaghat
Paraliguri (22)	Sibsagar
Param Chapori (9)	Dergaon
Parangania Ati No. 1 (41)	Bokakhat
Parangania Ati No. 2 (42)	Bokakhat
Parasani Habi (20)	Moranhat
Parbatia (94)	Amguri
Parbatia Gaon (38)	Jorhat
Parghat No. 1 (58)	Sarupathar
Parghat No. 2 (57)	Sarupathar
Parghat (Pashghat) (18)	Golaghat
Patar Gaon (85)	Nazira
Pathalial Gaon (231)	Sibsagar
Pathalial Koibarta (209)	Sibsagar
Pathori Miri No. 1 (97)	Dergaon
Pathori No. 1 (90)	Dergaon
Patia Gaon (58)	Majuli
Patia Gaon (185)	Sibsagar
Patia Pathar No. 1 (46)	Golaghat
Patia Pathar No. II (47)	Golaghat
Patra Chetia (138)	Sibsagar
Patuachala Gaon (32)	Amguri
Perabhari (112)	Nazira
Phakum Kamar Fadia (153)	Sibsagar
Phalengi (20)	Dergaon
Phehumukoli (10)	Teok
Phukanbari (29)	Teok
Phukanfadia Gaon (37)	Amguri
Phukanhabi Pathar (38)	Mariani
Phukonar Khat (9)	Teok
Phukon Fadia (127)	Sibsagar
Phulanibari (137)	Nazira
Phulbari (85)	Titabar
Phuloni Chapori (115)	Majuli
Phuloni No. 1 (124)	Majuli
Phuloni No. 2 (123)	Majuli
Phut Chang (152)	Majuli
Phutuka Pathar (51)	Majuli
Pichala Dek Chapani (8)	Dergaon
Pirakata Deakan Bharalua (139)	Teok
Pirakata Habi Gaon (136)	Teok
Pohardia (50)	Majuli
Pohumora (80)	Majuli
Pohumora Bhekeli (7)	Majuli
Pokajora (66)	Majuli
Pokajora Miri (69)	Majuli
Pokimuri Gaon (158)	Jorhat
Polongani (122)	Majuli
Potia Gaon (42)	Titabar
Potia Gaon (77)	Jorhat
Premhara No. 1 (48)	Sarupathar
Premhara No. 2 (53)	Sarupathar
Projabasti (93)	Golaghat
Pub Nalbari (136)	Sonari
Pukhuri Para (43)	Teok
Pulikaraioni (66)	Dergaon
Pungabari T.E. (60)	Mariani
Punia Gaon (158)	Majuli
Purani Changmai (109)	Amguri
Purani Gohain Gaon (82)	Jorhat
Purani Jataka (58)	Sonari
Purani mati (2)	Titabar
Puranimati Bhakat (59)	Dergaon
Puranimati Eratoli Pathar (31)	Jorhat
Puranimati Satra (33)	Jorhat
Puranimati T.E. (190)	Jorhat
Puranimelia (244)	Golaghat
Radhabari T.E. (254)	Golaghat
Radha Chapori (179)	Majuli
Rahan Pathar No. 1 (76)	Sonari
Rahan Pathar No. 2 (77)	Sonari
Raichai (45)	Sibsagar
Paidangbasti (126)	Sonari
Raidangia (175)	Golaghat
Raidangia Gaon (37)	Sonari
Raidangia Nakachari (38)	Sonari
Raidangjuri Gaon (124)	Titabar
Raidang Kamar Gaon (129)	Jorhat
Raidang T.E. (106)	Sonari
Raidongia Gaon (70)	Amguri
Railung Chetia Gaon (259)	Sibsagar
Rajabahar (106)	Titabar
Rajabahar (70)	Dergaon
Rajabari (26)	Sibsabar
RajaBari (27)	Sibsagar
RajaBari (52)	Bokakhat
RajaBari Bagicha (92)	Sibsagar
RajaBari Gaon (57)	Nazira
RajaBari Goan (100)	Teok
RajaBari Gaon (104)	Titabar
RajaBari Grant (48)	Nazira
RajaBari Grant (26)	Sonari

Alphabetical List of Village for the District

[Villages Codes are shown within bracket against each village]

Name of the Village	Police Station
1	2
Rajabari Panjan (102)	Titabar
Rajabari T. E. (164)	Titabar
Rajabari T. E. (265)	Golaghat
Rajabheta (154)	Nazira
Rajabheta No. I (158)	Nazira
Rajabheta No. II (159)	Nazira
Raja Hauli (72)	Jorhat
Rajan Bagan (91)	Sibsagar
Rajapukhuri No. I (83)	Sarupathar
Rajapukhuri No. II (89)	Sarupathar
Rajatia (73)	Jorhat
Rajmai Grant (88)	Sibsagar
Rajai Grant (143)	Teok
Rajai T. E. (183)	Teok
Ramu Gaon (62)	Nazira
Randhanijan (26)	Jorhat
Rangabam Habi (88)	Moranhat
Rangachahi (77)	Majuli
Rangadaria (9)	Sibsagar
Rangagara (31)	Sarupathar
Rangagora Chapori (98)	Dergaon
Rangagora Gaon (13)	Golaghat
Rangagora T. E. (255)	Golaghat
Rangaihabi T. E. (200)	Jorhat
Rangajan T. E. (137)	Titabar
Rangajan T. E. (1) (289)	Golaghat
Rangajan T. E. (2) (290)	Golaghat
Rangajan T. E. (3) (291)	Golaghat
Rangajan T. E. (4) (292)	Golaghat
Rangalibahar (145)	Majuli
Rangaliting Rly. Station (R—2)	Dergaon
Rangamati Gaon (108)	Dergaon
Rangamati Kaivorta (104)	Dergaon
Rangamuri (14)	Dergaon
Rangapathar Gaon (3)	Sonari
Rangchual Changmai Gaon (41)	Sonari
Rangdhali (137)	Dergaon
Rangdoikhat Gaon (64)	Titabar
Rangihabit (154)	Jorhat
Rangli F. V. (102)	Moranhat
Rangsual Pathar (85)	Moranhat
Rankham Gaon (99)	Teok
Raonamiri Gaon (1)	Dergaon
Ratanpur (9)	Sarupathar
Ratanpur Gabharunelia (117)	Majuli
Ratanpur Gaon (8)	Titabor
Ratanpuria (56)	Amguri
Ratanpur Miri Gaon (154)	Majuli
Ratanpur Miri Pam (155)	Majuli
Ratanpur Miri Pam (165)	Majuli
Rengagora Gaon (28)	Jorhat
Rengagora N. C. (27)	Jorhat
Rengmai (81)	Sarupathar
Rengma T. E. (95)	Sarupathar
Rewati Gaon (17)	Nazira
Riri Gaon (3)	Golaghat
Robi Gaon (75)	Teok
Rongajan Gaon (12)	Mariani
Rongajan T. E. (53)	Mariani
Rongajan T. E. (147)	Titabar
Rongbong Pathar No. I (61)	Golaghat
Rongbong Pathar No. II (62)	Golaghat
Rongbong Pathar No. III (60)	Golaghat
Rongbong Pathar No. IV (64)	Golaghat
Rongbong Pathar No. V (63)	Golaghat
Rongdoi T. E. (153)	Titabar
Rowduar Gaon (72)	Bokakhat
Rowduar Pathar (71)	Bokakhat
Rowmarikhuti (180)	Jorhat
Rowmari Pathar (71)	Teok
Rowmora Gaon (3)	Majuli
Rowmora Letera (4)	Majuli
Rowriah Jan (39)	Jorhat
Rowriah T. E. (203)	Jorhat
Rudra Sagar (243)	Sibsagar
Rukang Grant (5)	Moranhat
Rungaliting T. E. (150)	Dergaon
Rungamati T. E. (154)	Dergaon
Rupahi Bill (232)	Sibsagar
Rupahijan Gaon (4)	Amguri
Rupahimukh Kumar (5)	Amguri
Rupahimukh Miri I (7)	Amguri
Rupahimukh Miri II (6)	Amguri
Rupahi Pathar (332)	Sibsagar
Rupkalia (192)	Golaghat
Rupkalia (245)	Golaghat
Sagunpara (36)	Teok
Sakala Satra (27)	Dergaon
Sakopara No. I (11)	Majuli
Sakopara No. II (2)	Majuli
Salagurihabi No. I (8)	Moranhat
Salagurihabi No. II (9)	Moranhat
Salkathani F. S. (107)	Sonari
Salmoramohkhuti (135)	Golaghat
Salmoratup (113)	Golaghat
Samnating T. E. (300)	Golaghat
Samoguri (32)	Sibsagar
Samorajan (65)	Sibsagar
Samraipur T. E. (273)	Golaghat
Samua Gaon (126)	Teok
Samukjan (69)	Golaghat
Samukjan Miri (51)	Sibsagar
Sanchowa Gaon (152)	Jorhat
Sanchowa Grant (171)	Jorhat
Sanchowa T. E. (210)	Jorhat
Santak Grant (98A)	Nazira
Santak Rly. Station (R—4)	Nazira
Sapekhati Bam F. V. (269)	Sibsagar
Sapekhati F. V. (180)	Sonari
Sapekhati Grant (84)	Sonari
Sapekhati Rly. Station (184)	Sonari
Saragua Gaon (99)	Sibsagar
Saragua Grant (64)	Sibsagar
Saraibari Gaon (4)	Dergaon
Saral Pathar (176)	Sibsagar
Sarangshi F. V. (88)	Mariani
Sarbaibondha (48)	Jorhat
Sarkari N. C. (179)	Jorhat
Saror Gaon (94)	Golaghat
Saruchowaguri (40)	Sarupathar
Saru Diroi (104)	Sibsagar
Sarufakua (21)	Dergaon
Saru Lengtha (43)	Sarupathar
Saru Mathurapur (34A)	Nazira
Saru Pabhajan (27)	Sarupathar
Saru Palengi (97)	Sibsagar
Sarupathar (77)	Sarupathar
Sarupathar (80)	Moranhat
Sarupathar Gaon (70)	Sonari
Sarupathar No. 2 (44)	Moranhat
Sarupathar Rly. Station (R—3)	Sarupathar
Sarupathar Town (65)	Sarupathar

Alphabetical List of Villages for the District

[Village Codes are shown within bracket against each village]

Name of the Village	Police Station
1	2
Sarusaikata T. E. (51)	Mariani
Saru Sorai Chah Bagisha (43)	Jorhat
Saru Sorai Gharphalia (184)	Jorhat
Saru Sorai Gharphalia T. E. (192)	Jorhat
Saru Sorai Grant No. 2 (42)	Jorhat
Saru Sorai T. E. (191)	Jorhat
Satianaguri Burah Gaon (86)	Sonari
Satsoi Grant (109)	Nazira
Satsoi Grant (131)	Nazira
Seleng Gaon (103)	Teok
Seleng T. E. (171)	Teok
Senchowa Gaon (157)	Golaghat
Senchowa No. I (131)	Golaghat
Senchowa No. II (132)	Golaghat
Senchua (108)	Amguri
Senchua Namdangia (95)	Amguri
Sengdhara (87)	Nazira
Sengeli Gaon (119)	Jorhat
Sengeli Suti (33)	Dergaon
Sensowa Gaon (84)	Teok
Sensua (159)	Sibsagar
Sensua (228)	Sibsagar
Sensua Gaon (45)	Jorhat
Sensua (7)	Sarupathar
Sephela T. E. (271)	Golaghat
Sepena Kobowa (12)	Bokakhat
Sepon (11)	Moranhat
Sepon Rly. Station (106)	Moranhat
Sesapukhurihabi (17A)	Moranhat
Setalbagh Chapari (2)	Teok
Shildubi Gaon (115)	Titabor
Sialekhati (167)	Golaghat
Sidheswari T. E. (268)	Golaghat
Sigaijan (209)	Golaghat
Silakuti Bhakat Gaon (27)	Nazira
Silani Naga Gaon (173)	Sonari
Silbheta Kakajan (60)	Bokakhat
Sildubi No. I (4)	Bolakhat
Sildubi No. II (3)	Bokakhat
Siljuri (18)	Bokakhat
Siljuri Kakajuri (40)	Bokakhat
Simaluguri Rly. Station (R—2)	Nazira
Simoluchapori (21)	Sarupathar
Simoluguri Gaon (79)	Teok
Singhadowar Grant (254)	Sibsagar
Singiani Gaon (31)	Sibsagar
Singibill (38)	Amguri
Singimari (37)	Sarupathar
Singimari T. E. (91)	Sarupathar
Singlow F. V. (177)	Sonari
Singori Beel (22)	Majuli
Singphura (253)	Golaghat
Singraitali Bangali Gaon (15)	Sonari
Sipahibari (216)	Golaghat
Siram Chapori (121)	Majuli
Sirish Tika (109)	Dergaon
Sishupani Golokpur Encroachment Area F. V. (333)	Golaghat
Sital Pathar Habi (120)	Dergaon
Smithpur Grant (151)	Nazira
Socketing Rly. Station (R—3)	Golaghat
Socketing T. E. No. I (308)	Golaghat
Socketing T. E. No. II (309)	Golaghat
Sodial Kachari (95)	Titabar
Solaguri (251)	Sibsagar
Solaguria Gaon (235)	Sibsagar
Solal Gaon (55)	Nazira
Solmari (15)	Dergaon
Sologuri (94)	Titabar
Somdar Gaon (113)	Nazira
Sonakhati T. E. (77)	Mariani
Sonakhati T. E. (159)	Dergaon
Sonapur Sanghali F. V. (347)	Golaghat
Sonari Gaon (22)	Titabar
Sonari Gaon (23)	Golaghat
Sonari Gaon (40)	Teok
Sonari Gaon (116)	Jorhat
Sonari Gaon (151)	Jorhat
Sonari Gaon (168)	Jorhat
Sonari Gaon No. I (63)	Jorhat
Sonari Gaon No. II (186)	Jorhat
Sonari Grant (16)	Sonari
Sonari Grant No. 324 (24)	Sonari
Sonowal Gaon (62)	Amguri
Sonowal Kachari (105)	Titabor
Sorit Kachari (200)	Golaghat
Soru Kachari (238)	Golaghat
Sorumoina Puria (17)	Teok
Sotai T. E. (83)	Mariani
Sotai T. E. (195)	Teok
Soulmari (53)	Moranhat
Sri Laxmi T. E. (75)	Mariani
Sripuria (152)	Sibsagar
Suffry Grant (Naphuk T. E.) (4)	Sonari
Suffry Grant (Singlow T. E.) (5)	Sonari
Suffry Rly. Station (181)	Sonari
Sukanjan Gaon (128)	Titabor
Sukanjonia Gaon (128)	Teok
Sukan Pukhuri (12A)	Moranhat
Sukan Pukhuri (40)	Sibsagar
Sukansuti Miri Gaon (90)	Majuli
Sukansuti Pathar (91)	Majuli
Sunder No. I (171)	Sonari
Sumdar No. II (172)	Sonari
Swarnapur T. E. (171)	Titabar
Syedbari T. E. (157)	Titabar
Takalimara Barua Gaon (57)	Sonari
Takarachuk (177)	Majuli
Tamulbari (4)	Titabor
Tamuli Gaon (70	Teok
Tamuli No. I (6)	Sarupathar
Tamuli No. II (2)	Sarupathar
Tamuli Pathar (20)	Bokakhat
Tamuli Pukhuri (192)	Sibsagar
Tanganihabi (40)	Moranhat
Tankkok (55)	Sibsagar
Tarai Gaon (87)	Sonari
Taroni Gaon (129)	Titabor
Tatibari (148)	Majuli
Tati Gaon (41)	Titabor
Tati Pathar (135)	Sibsagar
Tawkak Grant (35)	Sonari
Tawkak Grant No. II (36)	Sonari
Tekela Gaon (169)	Jorhat
Teliadonga (13)	Amguri
Teliagaon (90)	Golaghat
Telial Gaon (47)	Amguri
Telia Sonari (78)	Dergaon
Temon Bartani (75)	Sonari
Temon Habi (125)	Sonari
Tengabari (96)	Teok
Tengabari (85)	Sarupathar

Alphabetical List of Villages for the District

[Village Codes are shown within bracket against each village]

Name of the Village	Police Station
1	2
Tenga Chapori (30)	Dergaon
Tengaholla No I (51)	Sarupathar
Tengaholla No II (49)	Sarupathar
Tengajan (86)	Titabar
Tengani F V (97)	Sarupathar
Tenganihabi (18A)	Moranhat
Tengani Habi (121)	Teok
Tengani No I (11)	Sarupathar
Tengani No II (10)	Sarupathar
Tengrajan No I (54)	Sarupathar
Tengrajan No II (55)	Sarupathar
Teok Bangali Gaon (28)	Sonari
Teok Gaon (30)	Sonari
Teok Habi (47)	Sonari
Teokia Gaon (169)	Sonari
Teok T E (179)	Teok
Tepor Gaon (48)	Amguri
Teteli Guri (10)	Sibsagar
Thakursuti (73)	Majuli
Thangalbari T E (134)	Titabar
Thangal Gaon (20)	Titabar
Thangal Gaon (60)	Titabar
Thengal Gaon (25)	Golaghat
Thurajan Bagan (118)	Golaghat
Thurajan T E (288)	Golaghat
Tikirai Chapori (88)	Dergaon
Timonhabi (86)	Moranhat
Ting Tingia Bheti (35)	Jorhat
Tinguli Gaon Grant (56)	Sonari
Tinichuki Chapori (85)	Dergaon
Tinikuria Dhekia Khowa (22)	Teok
Tinkuria Gharphalia (151)	Teok
Tinkuria T E (196)	Teok
Tipamia Gaon (11)	Amguri
Tiphuk Grant (121)	Amguri
Tiphukhabi (22)	Moranhat
Tiphukhabi (74)	Moranhat
Tiphuk Kachari (10)	Moranhat
Tiphuk Miri & Tiphuk Mura F V (95)	Moranhat
Tiphuk T E (116)	Amguri
Tipomia Gaon (30)	Nazira
Tipomia Gaon (66)	Nazira
Tipomia Gaon (99)	Titabar
Tipomia Habi (101)	Titabar
Tipomia T E (165)	Titabar
Tipomiya Gaon (86)	Teok
Tipujan T E (85)	Bokakhat
Tirual (193)	Golaghat
Tirual Gaon (26)	Mariani
Tirual T E (78)	Mariani
Tirunadi Yasang (91)	Mariani
Titabor Gaon (65)	Titabar
Titabor Town (67)	Titabar
Torrakuri Gaon (112)	Titabar
Tokolai T E (195)	Jorhat
Toramai Chapori (88)	Jorhat
Torani Encroachment Area F V (336)	Golaghat
Torani F V (104)	Moranhat
Torani F V (324)	Golaghat
Toranihabi F V (323)	Golaghat
Torphat (155)	Golaghat
Totoya Gaon (56)	Majuli
Tulashi Gaon (77)	Teok
Turung Gaon (100)	Titabor
Ujani Cherpai No I (140)	Majuli
Ujani Cherpai No II (139)	Majuli
Ujani Jokaibowa (70)	Majuli
Ujan Longputia Gaon No I (63)	Sonari
Ultajan No I (107)	Golaghat
Ultajan No II (106)	Golaghat
Umabari T E (182)	Teok
Upar Namchai Gaon (99A)	Nazira
Uppar Deori Gaon (62)	Jorhat
Uppar Garumora (22)	Jorhat
Uppar Katoni (49)	Majuli
Uriamghat F V (98)	Sarupathar
Uttar Dalijalia (53)	Dergaon
Uttar Dulia (39)	Teok
Uttar Gharfalia (65)	Amguri
Uttar Hatichungi (142)	Jorhat
Uttar Sumdar (144)	Sonari
Uzani Kuri Gaon (114)	Sonari
Uzir Ati Gaon (40)	Dergaon
Vecheli Mari (129)	Sibsagar
Wokha T E (320)	Golaghat