CENSUS 1971

SERIES-3

ASSAM

PART X-A

VILLAGE AND TOWN DIRECTORY

PART X-B

PRIMARY CENSUS ABSTRACT

DISTRICT CENSUS HANDBOOK
CACHAR DISTRICT

A. K. SAIKIA
of the Indian Administrative Service
Director of Census Operations, Assam



Cover motif represents two leaves and a bud of a tea bush in some tea garden of the district.

Printed at Sahityarathi Press, Gauhati, Assam and published by the Government of Assam.

ASSAM
DISTRICT CACHAR



REFERENCES

INTERNATIONAL BOUNDARY	
STATE "	
DISTRICT "	
THANA "	
SUB-DIVISION "	
FOREST "	
DISTRICT HEADQUARTERS	
THANA "	
TOWN	
STATE HIGHWAY/METALLED ROAD	SH
UNMETALLED ROAD	
RAILWAY LINE WITH STATION	RS
POST & TELEGRAPH OFFICE	PTO
REST HOUSE / CIRCUIT HOUSE	RH / CH
DAK / INSPECTION BUNGALOW	DB / IB

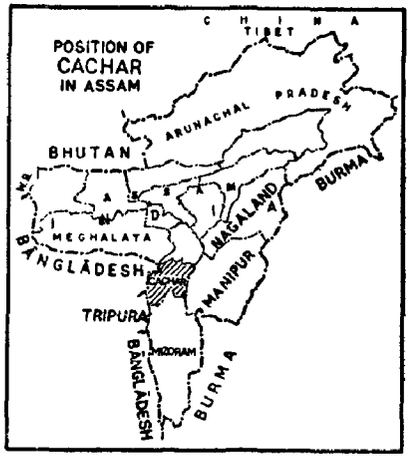

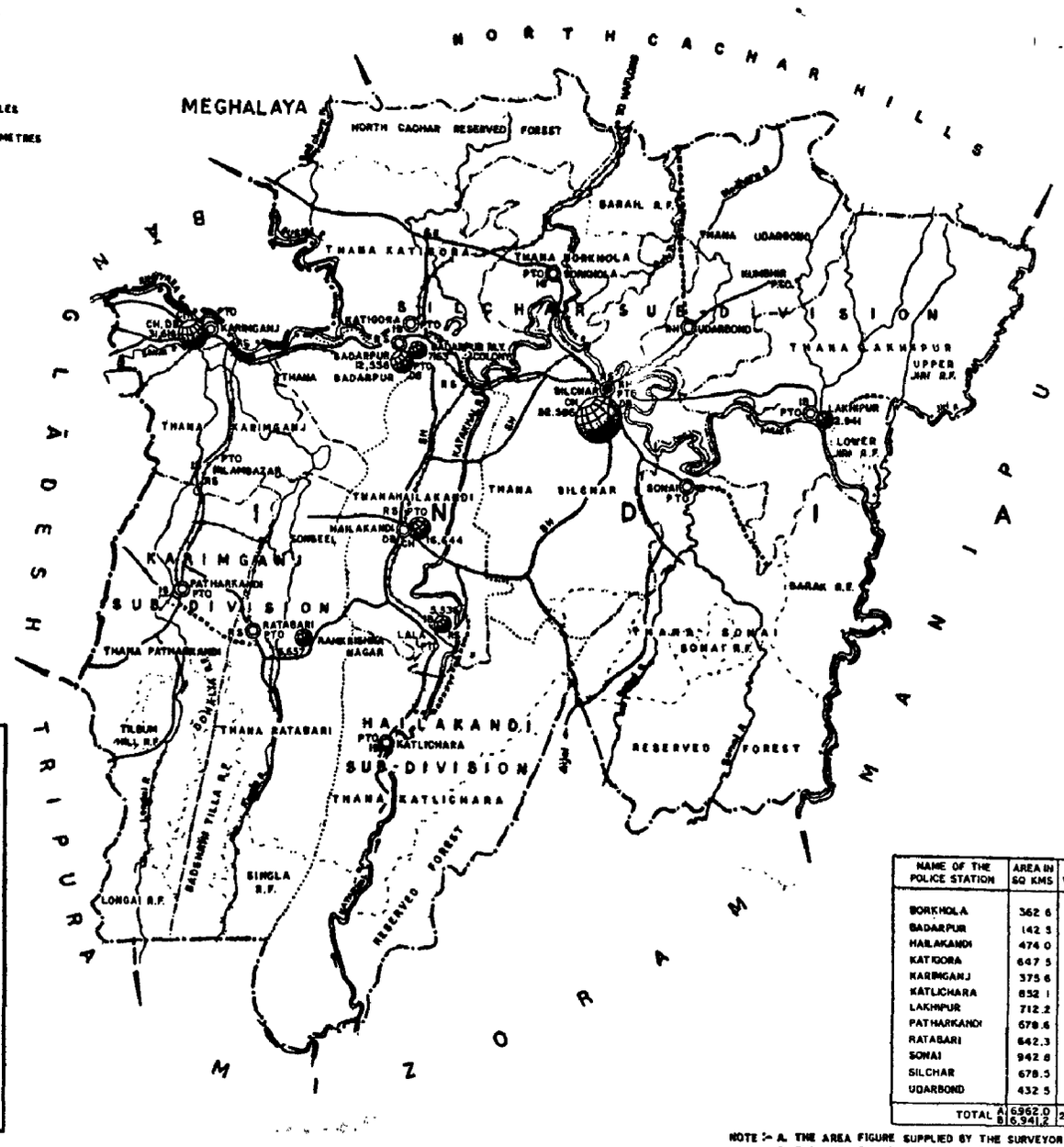

NAME OF THE POLICE STATION	AREA IN SQ KMS	NO OF VILLAGES	URBAN CENTRES
BORKHOLA	362 6	90	-
BADARPUR	142 5	135	2
HAILAKANDI	474 0	206	2
KATIGORA	647 5	181	-
KARIMGANJ	375 6	331	1
KATLICHARA	852 1	172	-
LAKHIPUR	712.2	223	1
PATHARKANDI	678.6	312	-
RATABARI	842.3	299	1
SONAI	942 8	186	-
SILCHAR	678.5	226	1
UDARBOND	432 5	103	-
TOTAL A	6962.0	2,464	8
TOTAL B	6,941.2		

NOTE :- A. THE AREA FIGURE SUPPLIED BY THE SURVEYOR GENERAL OF INDIA.
B. THE AREA FIGURE SUPPLIED BY THE ASSAM SURVEY.

BASED UPON SURVEY OF INDIA MAP WITH THE PERMISSION OF THE SURVEYOR GENERAL OF INDIA.

© GOVERNMENT OF INDIA COPYRIGHT 1977.

CONTENTS

	PAGES
PREFACE	III
FIGURES AT A GLANCE	IV
PART X-A VILLAGE AND TOWN DIRECTORY	1—169
Note on Village and Town Directory (3—5)	
VILLAGE DIRECTORY	7—159
Key to the Codes used for the entries in the Village Directory (9) : Police Stationwise Abstract of Educational, Medical and other Amenities (10—11) : Alphabetical list of Villages—Badarpur P. S (12—13) ; Borkhola P. S. (13—14) ; Hailakandi P. S. (15—17) ; Karimganj P. S. (17—21) ; Katigora P. S. (21—23) ; Katlichara P. S. (23—25) ; Lakhipur P. S. (25—28) ; Patharkandi P. S. (28—32) ; Ratabari P. S. (32—35) ; Silchar P. S. (36—38) ; Sonai P. S. (38—40) Udarbond P. S. (41—42) : Amenities and land use—Badarpur P. S. (44—49) ; Borkhola P. S. (50—53) ; Hailakandi P. S. (54—65) ; Karimganj P. S. (66—79) ; Katigora P. S. (80—87) ; Katlichara P. S. (88—97) ; Lakhipur P. S. (98—107) ; Patharkandi P. S. (108—121) ; Ratabari P. S. (122—135) ; Silchar P. S. (136—145) ; Sonai P. S. (146—153) ; Udarbond P. S. (154—159)	
TOWN DIRECTORY	161—169
Key to the Codes used for the entries in the Town Directory (162) : Statement I—Status, Growth History and Functional Category (163) ; Statement II—Physical Aspects and Location, 1969 (164) ; Statement III—Municipal Finance, 1968—69 (165) ; Statement IV—Civic and other Amenites, 1969 (166) ; Statement V—Medical, Educational, Recreational and Cultural Facilites, 1969 (167) ; Statement VI—Trade, Commerce, Industry and Banking, 1969(168) ; Statement VII—Population by Religion, 1971 (169)	
PART X-B PRIMARY CENSUS ABSTRACT	171—373
Note on Primary Census Abstract (172—177)	
Police Station / Townwise Primary Census Abstract (178—185) ; Urban Block/Villagewise Primary Census Abstract—Katigora P. S. (186—197) ; Borkhola P. S. (198—203) ; Udarbond P. S. (204—211) ; Lakhipur P. S. (212—227) ; Silchar P. S. (228—249) ; Sonai P. S. (250—261) ;	

Karimganj P. S. (262—287) ; Badarpur P. S. (288—301);
Patharkandi P. S. (302—321) ; Ratabari P. S. (322—343) ;
Hailakandi P. S. (344—361) ; Katlichara P. S. (362—373)

STATEMENT SHOWING JURISDICTION OF ENUMERATOR'S BLOCK IN THE URBAN AREAS 374—388

ALPHABETICAL LIST OF VILLAGES FOR THE DISTRICT 389—414

DISTRICT, POLICE STATION AND TOWN MAPS V—XX

District Map (Frontispiece) ; Katigora P. S. (VI) ; Borkhola P. S. (VII) ; Udarbond P. S. (VIII) ; Lakhipur P. S. (IX) ; Silchar P. S. (X) ; Sonai P. S. (XI) ; Karimganj P. S. (XII) ; Badarpur P. S. (XIII) ; Patharkandi P. S. (XIV) ; Ratabari P. S. (XV) ; Hailakandi P. S. (XVI) ; Katlichara P. S. (XVII) ; Silchar Town (XVIII) ; Karimganj Town (XIX) ; Hailakandi Town (XX)

PREFACE

The District Census Handbook is presented in three parts for each district.

Part A contains the village and Town Directory. Part B deals with Primary Census Abstract which includes data down to the village level in the rural areas and the block level in the urban areas. Part C incorporates the census tables, administrative statistics and an analytical report. With a view to making the data available to the public as soon as they are collected and compiled, parts A and B are presented in one volume. Part C, the compilation of which will take some more time, will be printed as a separate volume.

The district Census Handbooks were first introduced in the 1951 census. Prior to 1951, village statistics for each district used to be printed after the census giving the population for each village and showing the distribution of communities and of literate persons. The 1951 Handbooks contained a general account of the district and its people, data on area, houses, population, small-scale industries, distribution of population by livelihood classes for each village and town of the district and some census tables. In 1961 these volumes were improved by extending the coverage and incorporating administrative statistics for each district. The 1971 District Census Handbooks follow more or less the same pattern as in 1961.

The District Census Handbooks are state government publications. They are, however, compiled by the census organisation on behalf of the state government.

We received ready and full cooperation from the state government in the preparation of this volume. We also had the benefit of the guidance and advice of Shri A. Chandra Sekhar, I. A. S., Registrar General and Census Commissioner for India. Shri K. D. Ballal, Deputy Registrar General, Dr. B. K. Roy Burman, Deputy Registrar General (Social Studies) and Shri K. K. Chakravorty, Central Tabulation Officer assisted us in all possible ways. We are deeply indebted to them all. This volume is the product of the joint effort of all my esteemed colleagues. I am grateful to them all. Shri G. N. Bhattacharyya, Deputy Director, Shri J. C. Bhuyan, Assistant Director and Shri K. S. Dey, Assistant Director in particular deserve my thanks for their help on the preparation of this volume.

Shillong,
December, 1972.

A. K. SAIKIA

CENSUS 1971 : CACHAR DISTRICT

FIGURES AT A GLANCE

● Population	Total ...	Persons	1,713,318
		Males	891,126
		Females	822 192
	Rural ...	Persons	1,577,626
		Males	818,711
		Females	758,915
	Urban ...	Persons	135,692
		Males	72,415
		Females	63,277
● Decennial Growth rate 1961-71			24.29
● Area in Km^2			6,962.0
● Density of population per Km^2			246
● Sex ratio (Number of females per 1000 males)			923
● Literacy rate		Persons	30.57
		Males	40.42
		Females	19.90
● Percentage of urban population to total population			7.92
● Percentage of workers to total population (main activity only)		Persons	28.77
		Males	50.77
		Females	4 93
● Breakup of workers : percentage to total workers			
(i) Cultivators		Persons	46.73
		Males	50.06
		Females	9.61
(ii) Agricultural labourers		Persons	19.93
		Males	20.46
		Females	13.96
(iii) Other workers		Persons	33.34
		Males	29.48
		Females	76.43
● Percentage of Scheduled Castes to total population		Persons	12.19
		Males	12.09
		Females	12.30
● Percentage of Scheduled Tribes to total population		Persons	0.89
		Males	0.89
		Females	0.89
● No. of occupied residential houses			300,631
● No. of villages		Total	2,464
		Inhabited	2,413
		Uninhabited	51
● No. of Towns			8

POLICE STATION
AND
TOWN MAPS

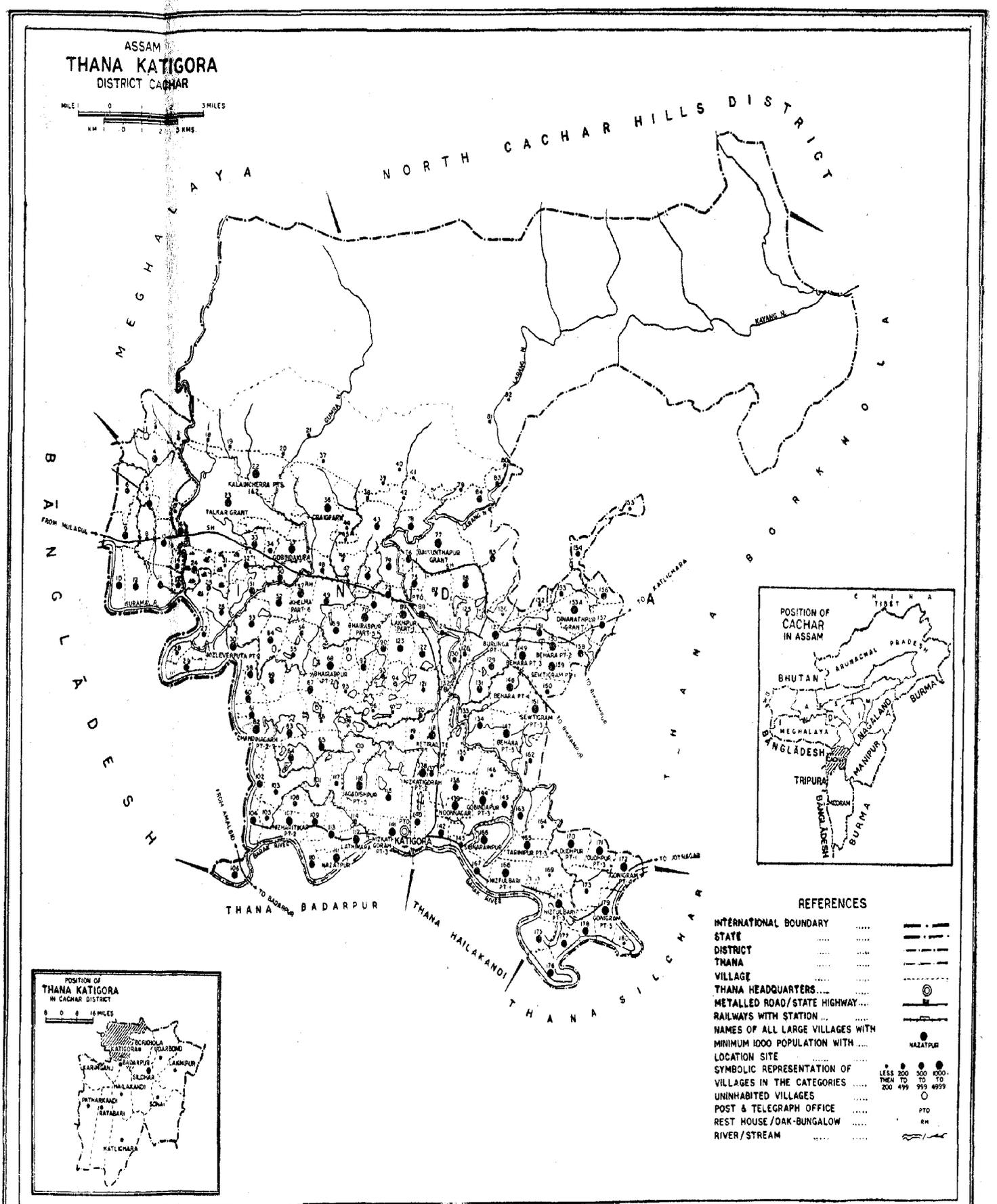

BASED UPON SURVEY OF INDIA MAP WITH THE PERMISSION OF THE SURVEYOR GENERAL OF INDIA.

© GOVERNMENT OF [illegible] COPYRIGHT 1977

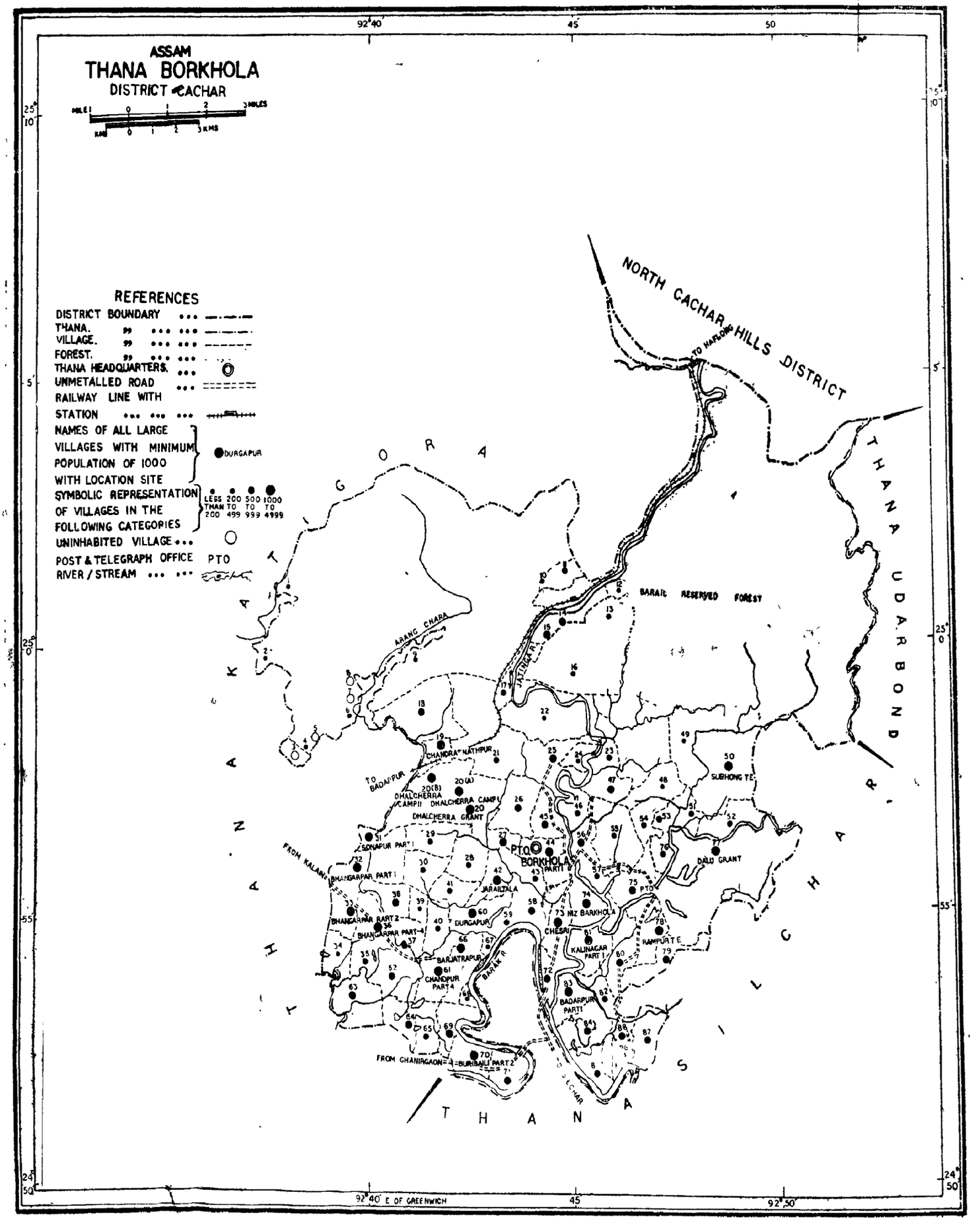
ASSAM
THANA BORKHOLA
DISTRICT CACHAR
REFERENCES
DISTRICT BOUNDARY
THANA.
VILLAGE.
FOREST.
THANA HEADQUARTERS.
UNMETALLED ROAD
RAILWAY LINE WITH STATION
NAMES OF ALL LARGE VILLAGES WITH MINIMUM POPULATION OF 1000 WITH LOCATION SITE
DURGAPUR
SYMBOLIC REPRESENTATION OF VILLAGES IN THE FOLLOWING CATEGORIES
LESS THAN 200
200 TO 499
500 TO 999
1000 TO 4999
UNINHABITED VILLAGE
POST & TELEGRAPH OFFICE PTO
RIVER / STREAM
NORTH CACHAR HILLS DISTRICT
TO HAFLONG
THANA UDARBOND
BARAIL RESERVED FOREST
JATINGA R.
ARANG CHARA
CHANDRA NATHPUR
TO BADARPUR
DHALCHERRA CAMP I
DHALCHERRA CAMP II
DHALCHERRA GRANT
SONAPUR PART I
FROM KALAIN
BHANGARPAR PART I
BHANGARPAR PART 2
BHANGARPAR PART 4
JARAILTALA
DURGAPUR
BARJATRAPUR
CHANDPUR PART 4
BARAK R.
FROM CHANIRGAON
BURIBALI PART 2
PTO BORKHOLA PART I
MZ BARKHOLA
CHESRI
KALINAGAR PART I
BADARPUR PART I
SUBHONG TE
DALU GRANT
RAMPUR T E
SILCHAR
THANA
92°40' E OF GREENWICH
92°50'

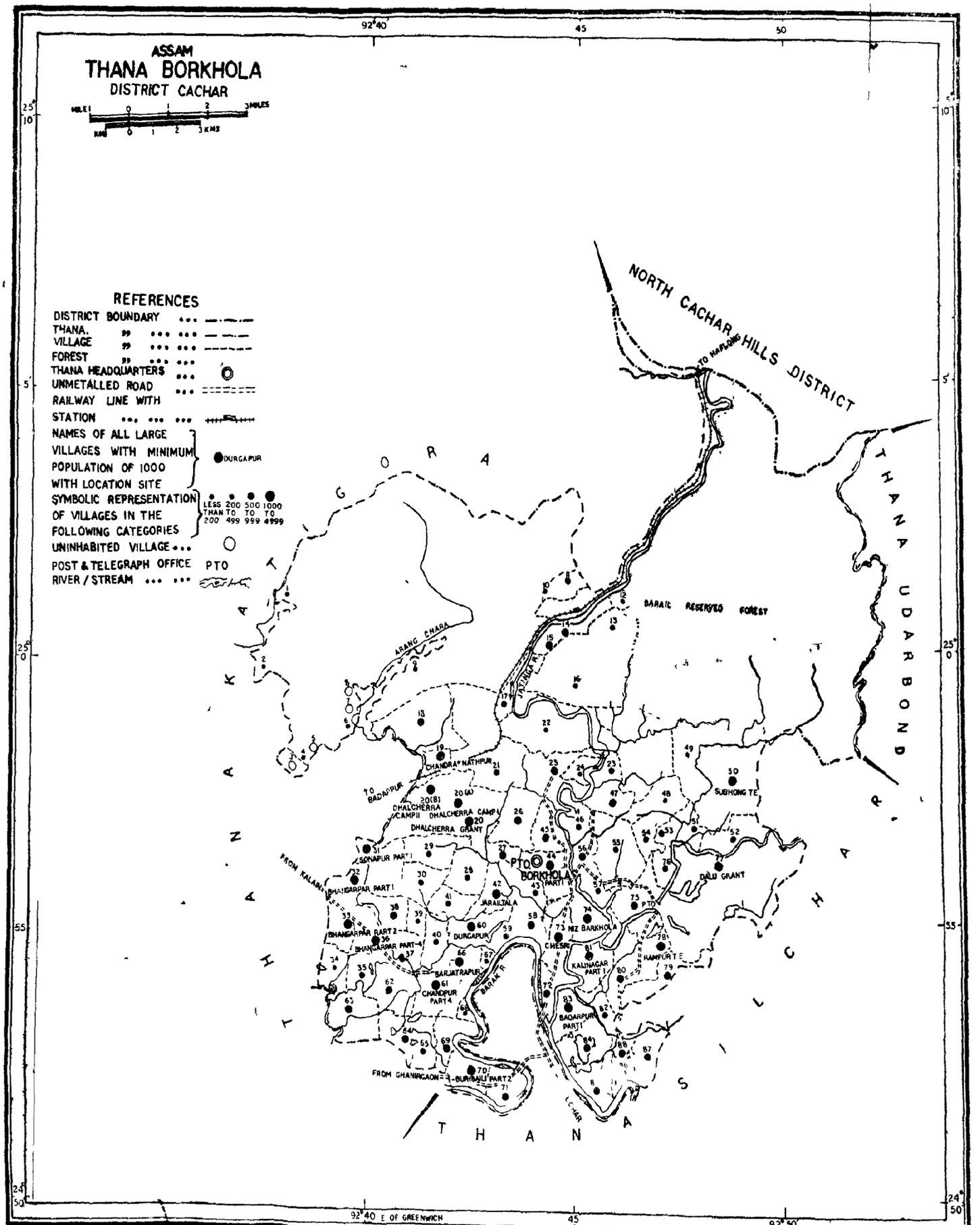
ASSAM
THANA BORKHOLA
DISTRICT CACHAR
REFERENCES
DISTRICT BOUNDARY
THANA.
VILLAGE
FOREST
THANA HEADQUARTERS
UNMETALLED ROAD
RAILWAY LINE WITH
STATION
NAMES OF ALL LARGE VILLAGES WITH MINIMUM POPULATION OF 1000 WITH LOCATION SITE
DURGAPUR
SYMBOLIC REPRESENTATION OF VILLAGES IN THE FOLLOWING CATEGORIES
LESS THAN 200
200 TO 499
500 TO 999
1000 TO 4999
UNINHABITED VILLAGE
POST & TELEGRAPH OFFICE
PTO
RIVER / STREAM
NORTH CACHAR HILLS DISTRICT
TO HAFLONG
BARAIL RESERVED FOREST
THANA UDARBOND
GORA
KATA
NAGA
HILLS
THANA
ARANG CHARA
JATINGA R.
BARAK R.
LONGAI R.
CHANDRANATHPUR
TO BADARPUR
DHALCHERRA CAMP II
DHALCHERRA CAMP I
DHALCHERRA GRANT
SUBHONG TE
SONAPUR PART I
FROM KALAIN
DHANGARPAR PART I
BORKHOLA PART IV
PTO
DALU GRANT
JARAILTALA
DHANGARPAR PART 2
DHANGARPAR PART 3
DURGAPUR
NIZ BARKHOLA
CHESRI
KALINAGAR PART I
RAMPUR T E
BARJATRAPUR
CHANDPUR PART 4
BADARPUR PART I
FROM GHANIRGAON
BURIBAILI PART 2
92°40 E OF GREENWICH
92°50

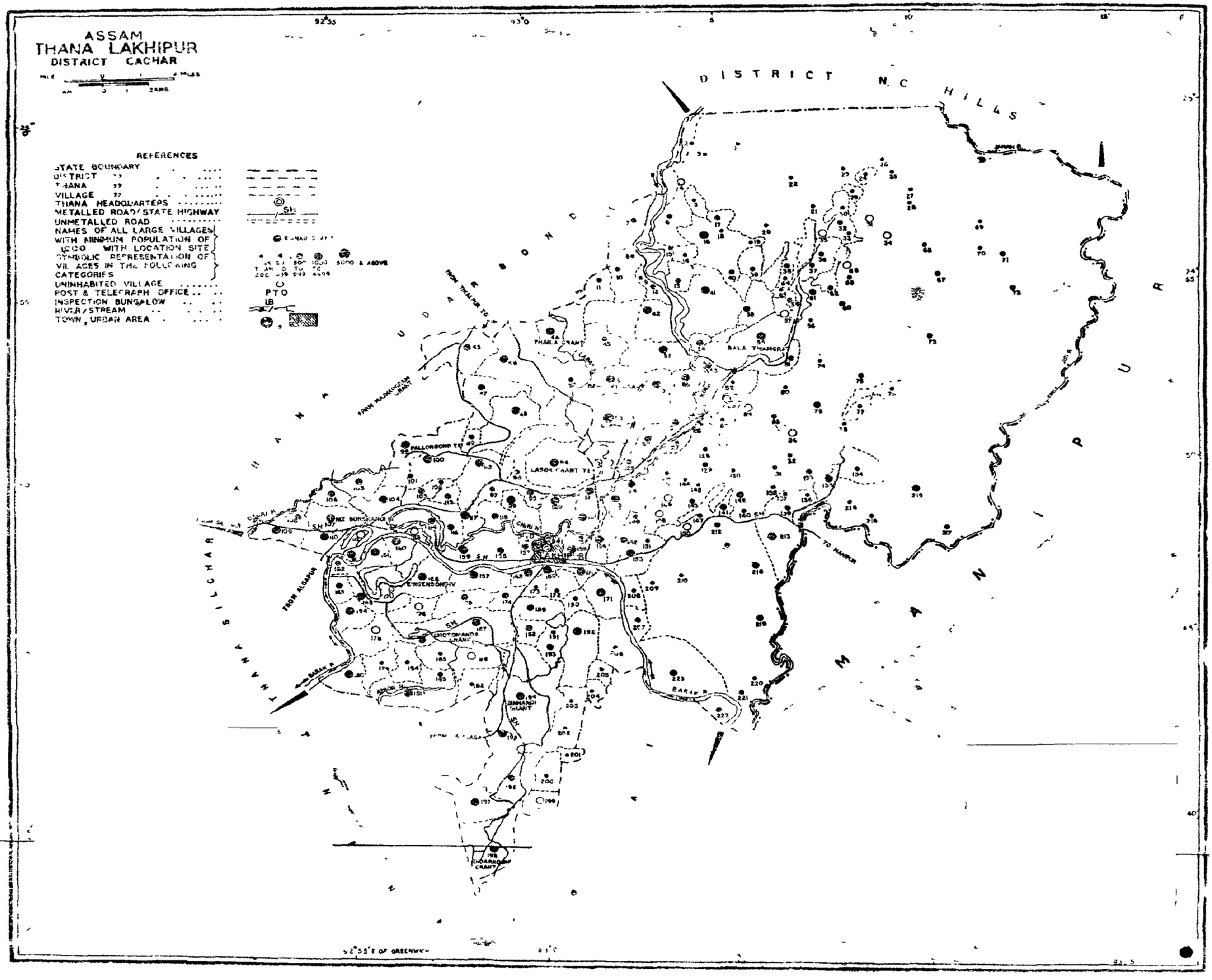
ASSAM
THANA LAKHIPUR
DISTRICT CACHAR
REFERENCES
STATE BOUNDARY
DISTRICT
THANA
VILLAGE
THANA HEADQUARTERS
METALLED ROAD/STATE HIGHWAY
UNMETALLED ROAD
NAMES OF ALL LARGE VILLAGES WITH MINIMUM POPULATION OF 1000 WITH LOCATION SITE
SYMBOLIC REPRESENTATION OF VILLAGES IN THE FOLLOWING CATEGORIES
UNINHABITED VILLAGE
POST & TELEGRAPH OFFICE
INSPECTION BUNGALOW
RIVER/STREAM
TOWN, URBAN AREA
PTO
DISTRICT N. C HILLS
NAGAON
SILCHAR
LAKHIPUR
BARAK R.
TO MANIPUR
92°55'E OF GREENWICH

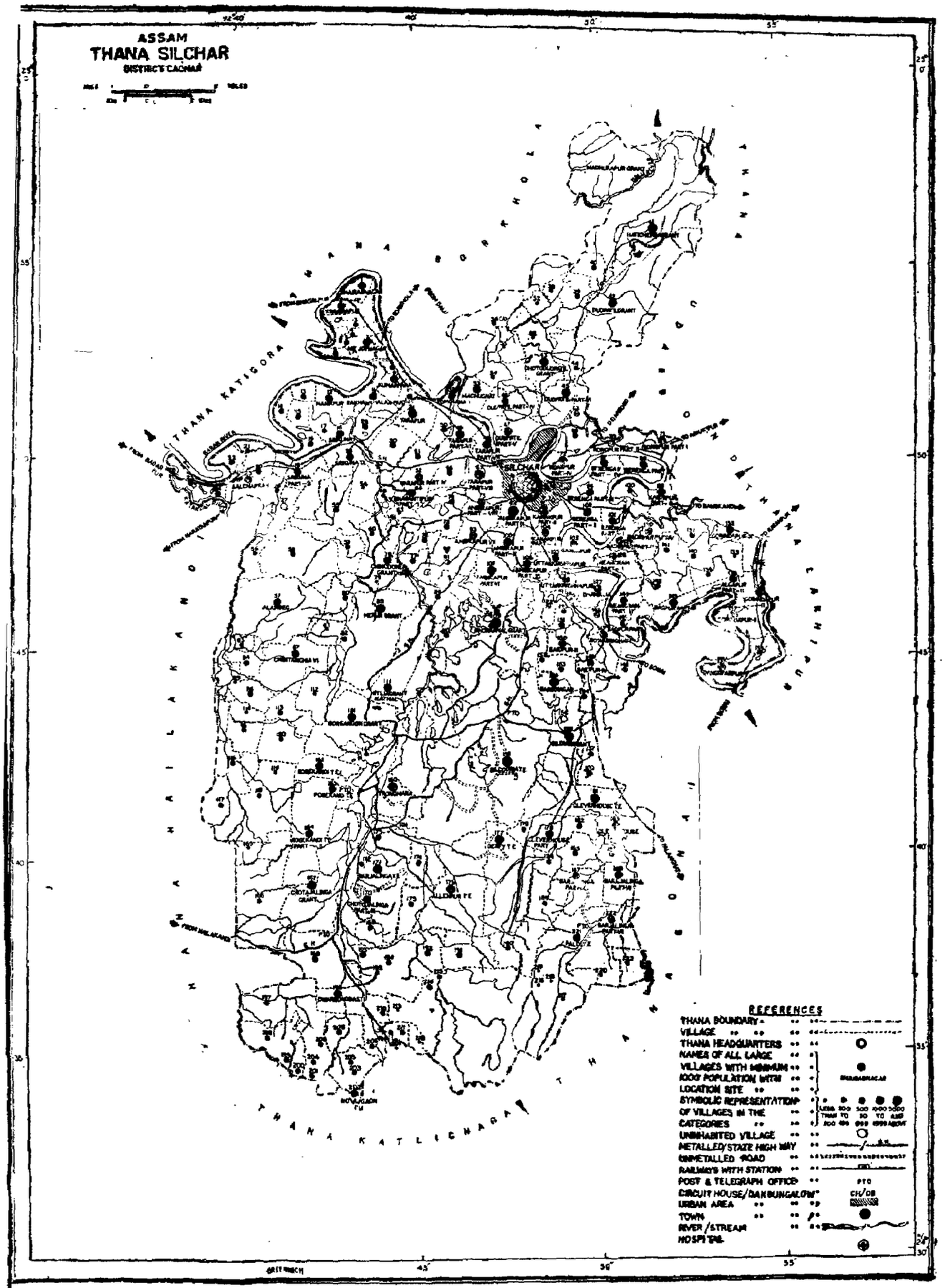
ASSAM
THANA SILCHAR
DISTRICT CACHAR
THANA KATIGORA
THANA BORKHOLA
THANA LAKHIPUR
THANA KATLICHARRA
THANA NAILAKANDI
SILCHAR
REFERENCES
THANA BOUNDARY
VILLAGE
THANA HEADQUARTERS
NAMES OF ALL LARGE
VILLAGES WITH MINIMUM
1000 POPULATION WITH
LOCATION SITE
SYMBOLIC REPRESENTATION
OF VILLAGES IN THE
CATEGORIES
UNINHABITED VILLAGE
METALLED/STATE HIGH WAY
UNMETALLED ROAD
RAILWAYS WITH STATION
POST & TELEGRAPH OFFICE
CIRCUIT HOUSE/DAKBUNGALOW
URBAN AREA
TOWN
RIVER/STREAM
HOSPITAL
PTO
CH/DB
GREENWICH

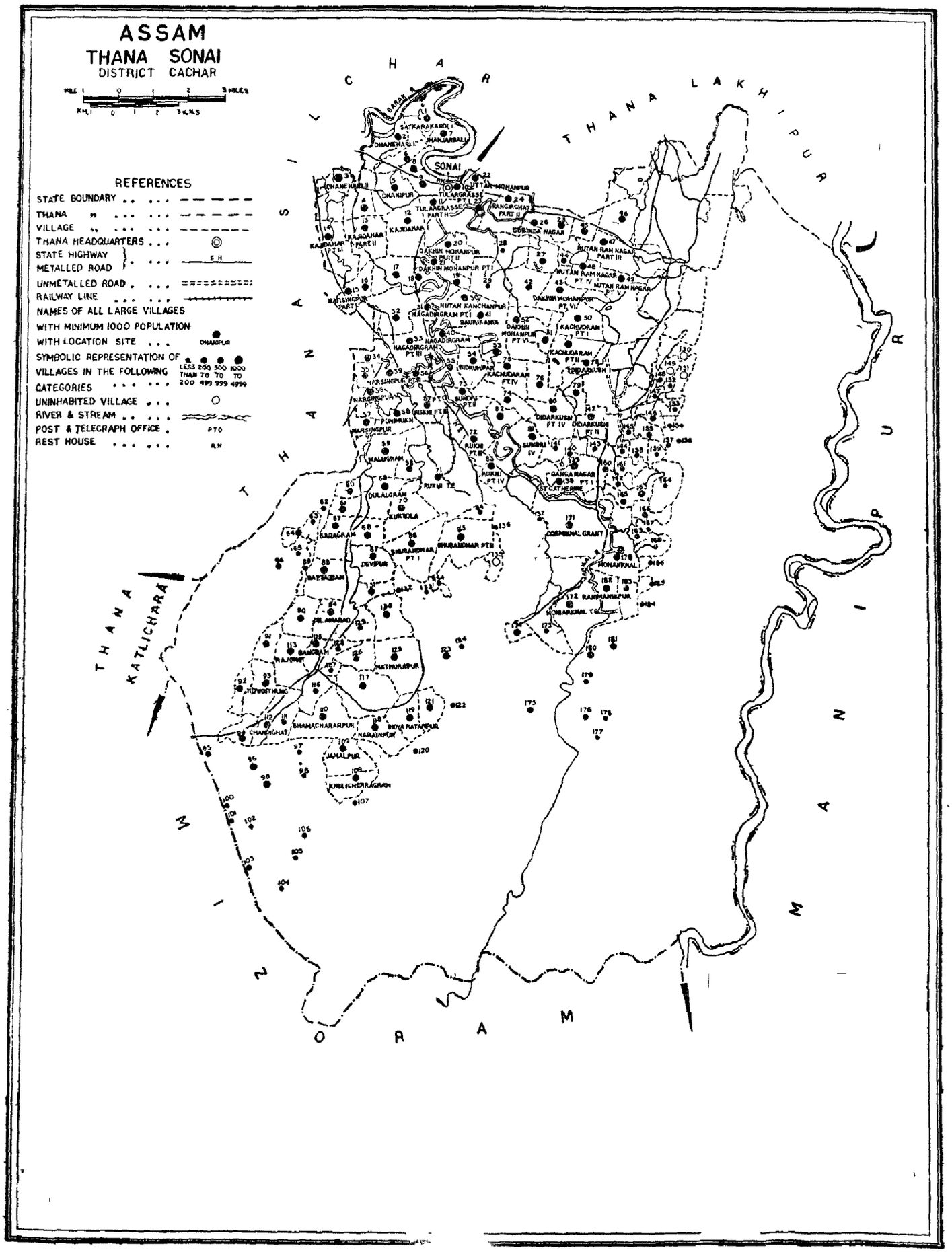
ASSAM
THANA SONAI
DISTRICT CACHAR
REFERENCES
STATE BOUNDARY
THANA
VILLAGE
THANA HEADQUARTERS
STATE HIGHWAY
METALLED ROAD
UNMETALLED ROAD
RAILWAY LINE
NAMES OF ALL LARGE VILLAGES
WITH MINIMUM 1000 POPULATION
WITH LOCATION SITE
SYMBOLIC REPRESENTATION OF
VILLAGES IN THE FOLLOWING
CATEGORIES
LESS THAN 200
200 TO 499
500 TO 999
1000 TO 4999
UNINHABITED VILLAGE
RIVER & STREAM
POST & TELEGRAPH OFFICE
REST HOUSE
DHANPUR
P.T.O.
R.H.
SONAI
DHANPUR
KAJDAHAR
DAKHIN MOHANPUR
UTTAR MOHANPUR
RANGIRGHAT
TILARGRASS
NAGADIRGRAM
BAIPARKANDI
BIDIRKHAR
KACHUDARAM
DIDARKURI
SUMBRI
RUKNI
GANGA NAGAR
DULALGRAM
BAZARGRAM
DEVIPUR
BATSARBAN
BANGRAM
HATIMURAPUR
CHANGHAT
NARAINPUR
MAHALPUR
KHULSHERRAGRAH
MOHANKHAL
RAMNAGAR
THANA LAKHIPUR
THANA SILCHAR
THANA KATLICHARA
THANA MANIPUR
MIZORAM

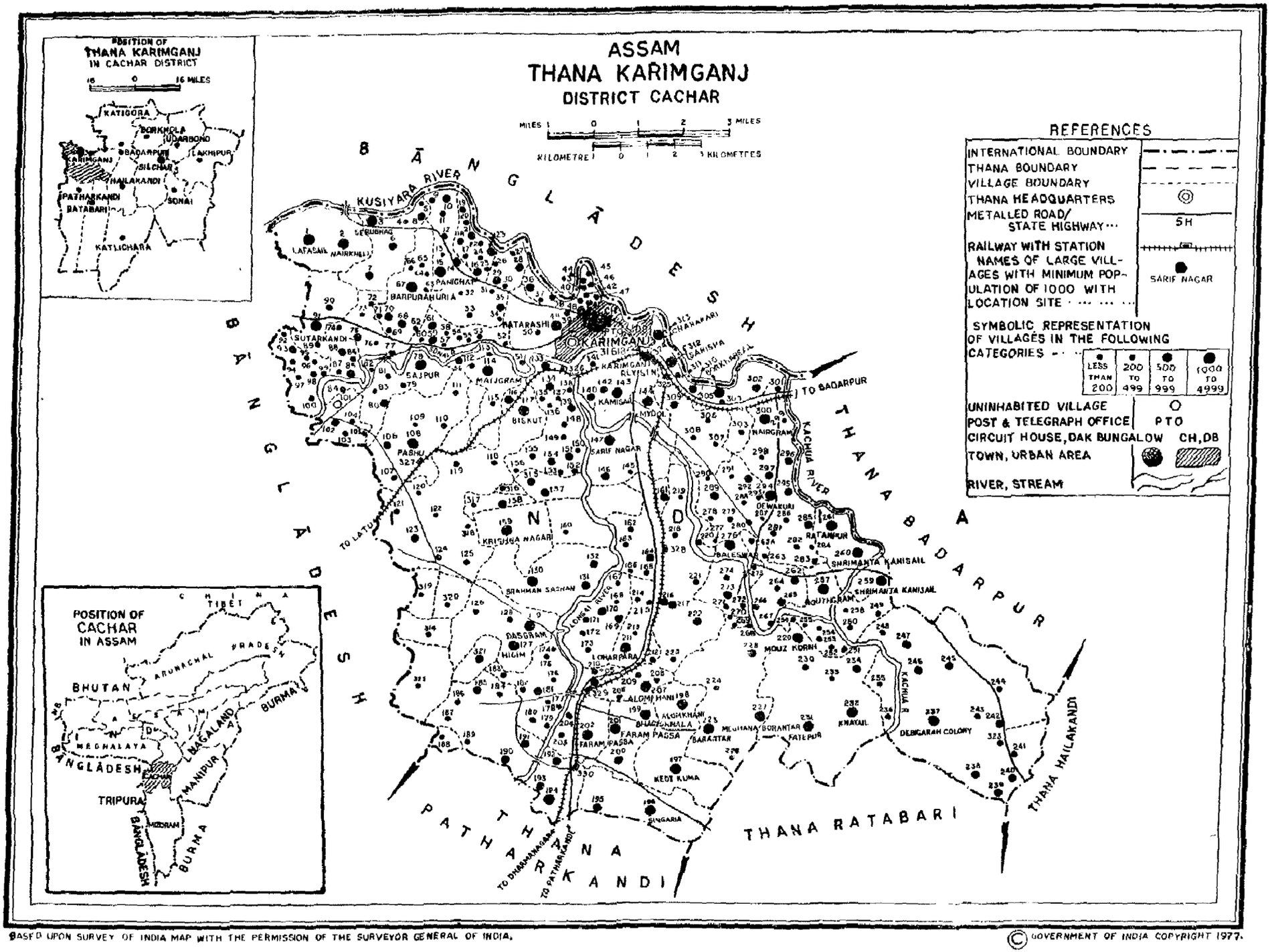

BASED UPON SURVEY OF INDIA MAP WITH THE PERMISSION OF THE SURVEYOR GENERAL OF INDIA.

© GOVERNMENT OF INDIA COPYRIGHT 1977.

ASSAM
THANA BADARPUR
DISTRICT CACHAR

MILE 1 0 1 2 MILES
KM 1 0 1 2 3 KMS

REFERENCES

- INTERNATIONAL BOUNDARY
- THANA
- VILLAGE
- THANA HEADQUARTERS
- STATE HIGHWAY/METALLED ROAD — S.H
- RAILWAY LINE WITH STATION
- NAMES OF ALL LARGE VILLAGES WITH MINIMUM POPULATION OF 1000 WITH LOCATION SITE — GURAMARA
- SYMBOLIC REPRESENTATION OF VILLAGES IN THE FOLLOWING CATEGORIES — LESS THAN 200; 200 TO 499; 500 TO 999; 1000 TO 4999
- UNINHABITED VILLAGE
- POST & TELEGRAPH OFFICE — P.T.O.
- TOWN, URBAN AREA
- RIVER/STREAM

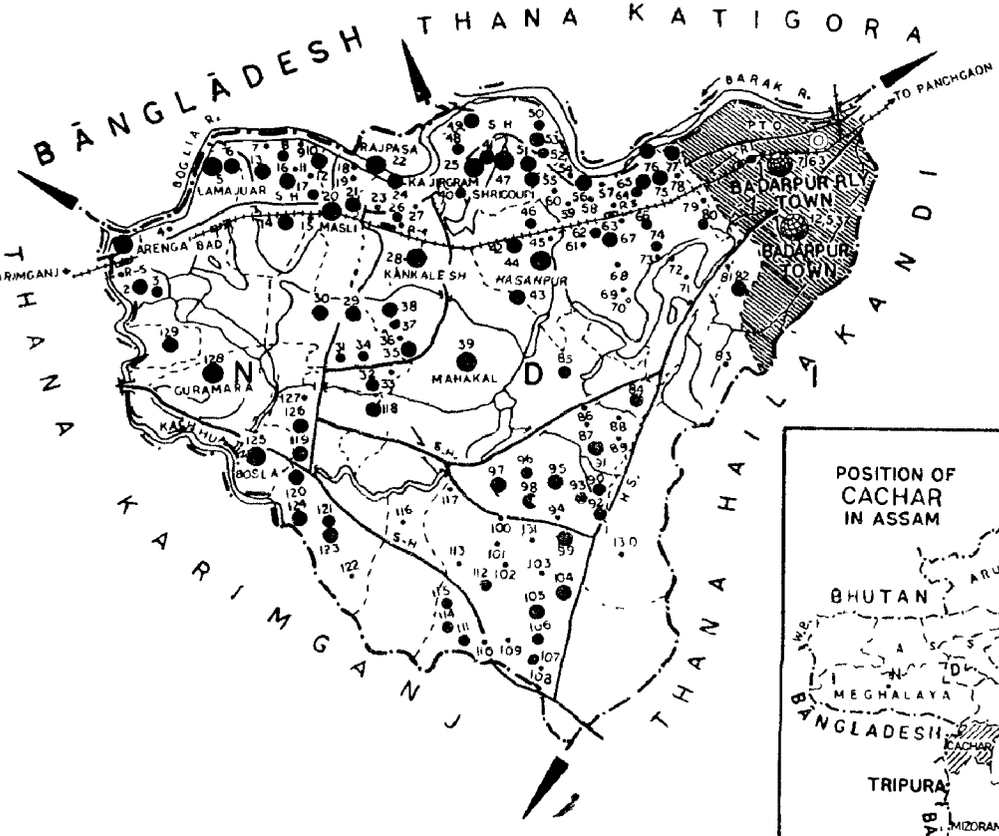

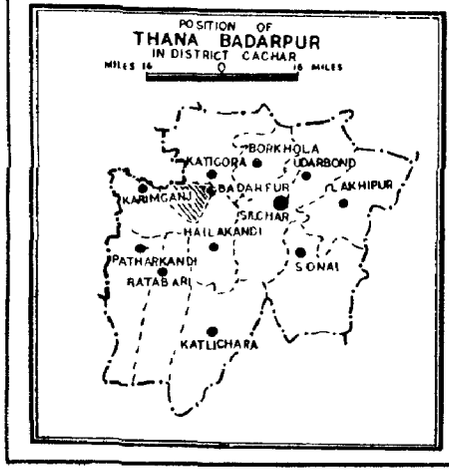

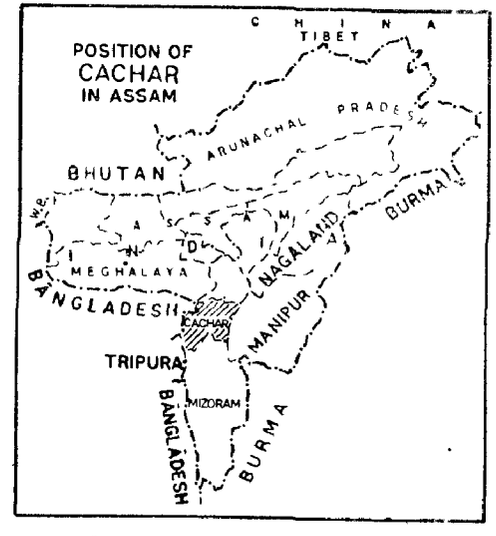

BASED UPON SURVEY OF INDIA MAP WITH THE PERMISSION OF THE SURVEYOR GENERAL OF INDIA.

© GOVERNMENT OF INDIA COPYRIGHT 1977.

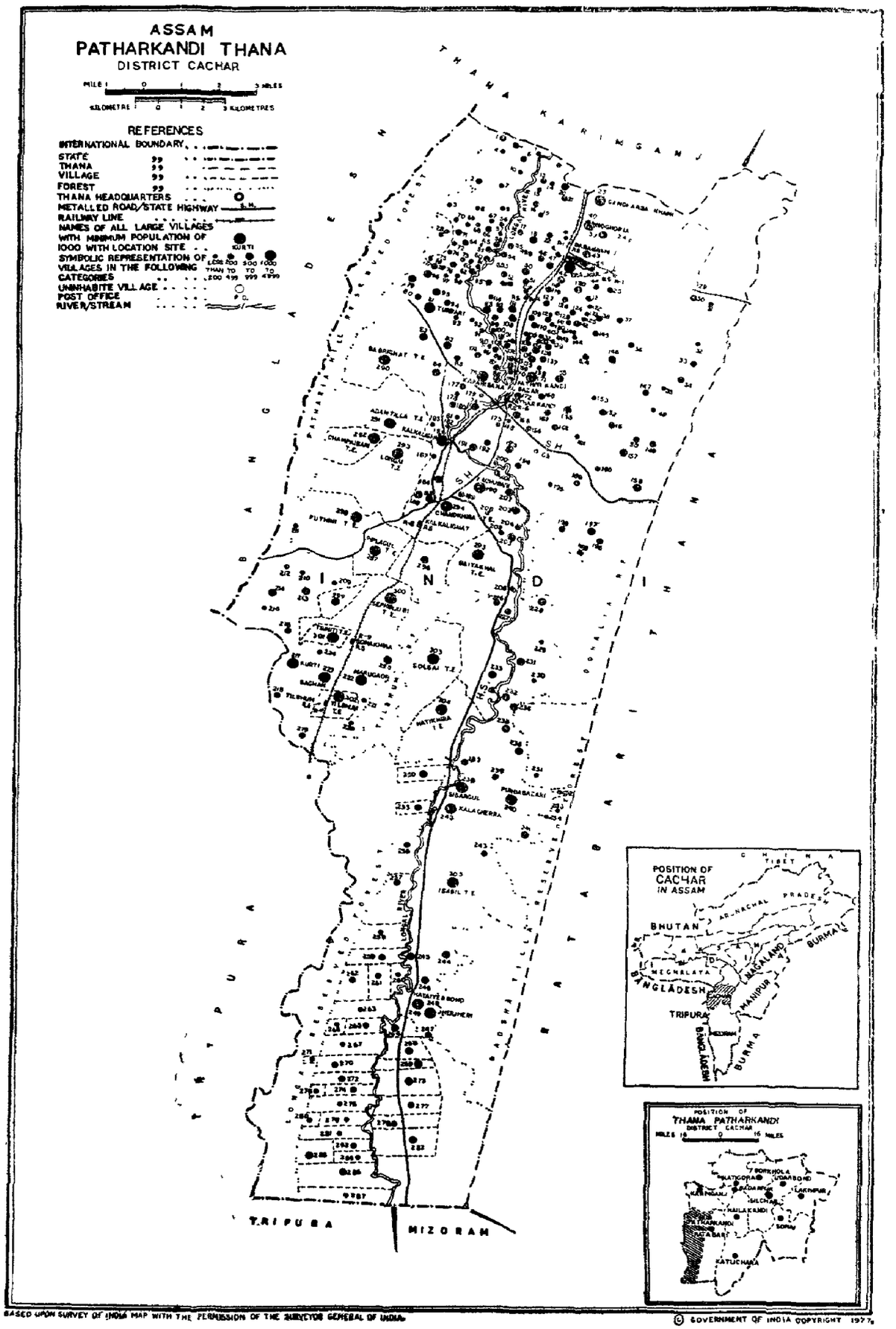

BASED UPON SURVEY OF INDIA MAP WITH THE PERMISSION OF THE SURVEYOR GENERAL OF INDIA.
© GOVERNMENT OF INDIA COPYRIGHT 1977.

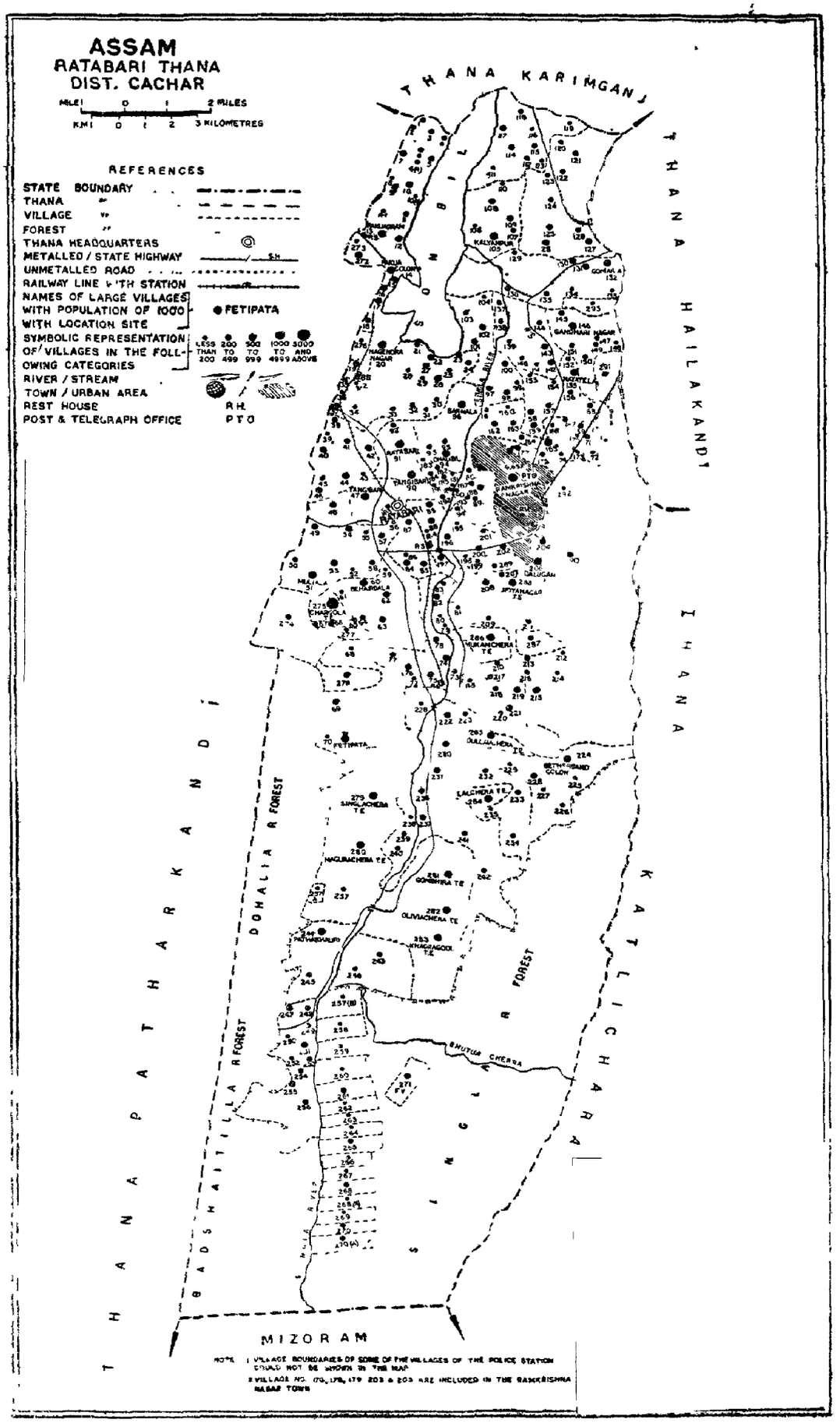
ASSAM
RATABARI THANA
DIST. CACHAR
MILE 0 1 2 MILES
KMI 0 1 2 3 KILOMETRES
REFERENCES
STATE BOUNDARY
THANA
VILLAGE
FOREST
THANA HEADQUARTERS
METALLED / STATE HIGHWAY
UNMETALLED ROAD
RAILWAY LINE WITH STATION
NAMES OF LARGE VILLAGES WITH POPULATION OF 1000 WITH LOCATION SITE
SYMBOLIC REPRESENTATION OF VILLAGES IN THE FOLLOWING CATEGORIES
LESS THAN 200
200 TO 499
500 TO 999
1000 TO 4999
5000 AND ABOVE
RIVER / STREAM
TOWN / URBAN AREA
REST HOUSE
POST & TELEGRAPH OFFICE
RH
PTO
FETIPATA
THANA KARIMGANJ
THANA HAILAKANDI
THANA PATHARKANDI
BADSHAHTILLA R FORESTS
DOHALIA R FORESTS
SINGLA R FORESTS
KATLICHARA
BHUTUA CHERRA
MIZORAM
RATABARI
FETIPATA
SINGLACHERA TE
HAGURACHERA TE
GOBARCHERA TE
OLIVACHERA TE
KHAGRAGOOL TE
LALCHERA TE
HARANCHERA TE
DALUCHERA
JOYANAGAR TE
CHANDOLA
BARMALA
GANDHIAN NAGAR
KALYANPUR
GOPINATH
NAGENDRA NAGAR
SANGRAM
TANGIBARI
BHUBAN
BELTHAR
DALUCHERA
GOBARCHERA
BHUTUA COLONY
PTO
RH
NOTE 1 VILLAGE BOUNDARIES OF SOME OF THE VILLAGES OF THE POLICE STATION COULD NOT BE SHOWN IN THE MAP
2 VILLAGE NO. 170, 178, 179 203 & 205 ARE INCLUDED IN THE RAMKRISHNA NAGAR TOWN

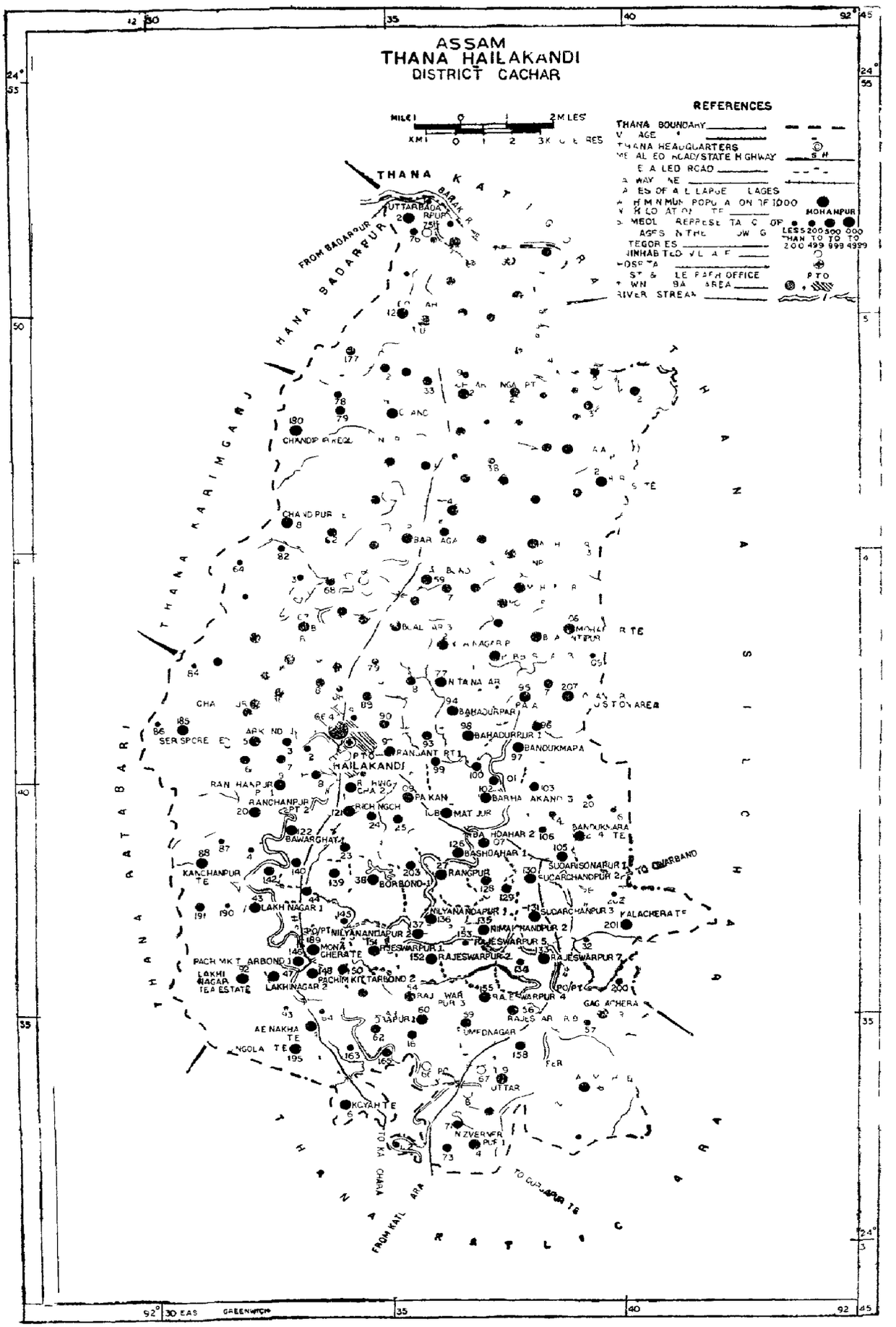
ASSAM
THANA HAILAKANDI
DISTRICT CACHAR
REFERENCES
THANA BOUNDARY
THANA HEADQUARTERS
METALLED ROAD/STATE HIGHWAY
RIVER STREAM
HAILAKANDI
KATLICHARA
RATABARI
KARIMGANJ
BADARPUR
SILCHAR
LAKHIPUR
BORKHOLA
RANGPUR
BORBOND-1
RAJESWARPUR-2
BAHADURPUR
BAHADURPUR 1
BANDUKMARA
BASHDAHAR 1
BASHDAHAR 2
SUDARSONAPUR 1
SUDARCHANDPUR 2
SUDARCHANPUR 3
KALACHERA TE
NILYANANDAPUR 1
NILYANANDAPUR 2
RAMACHANDPUR 2
RAJESWARPUR 1
RAJESWARPUR 5
RAJESWARPUR 7
RAJESWARPUR 4
BAWARGHAT-1
BAWARGHAT-2
LAKHNAGAR 1
LAKHNAGAR 2
LAKHI NAGAR TEA ESTATE
PACHIM KUTARBOND 1
PACHIM KUTARBOND 2
KANCHANPUR TE
RANCHANPUR PT 1
RANCHANPUR PT 2
SERISPORE TE
CHANDPUR
BARAGA
BALAGAR 3
UMEDNAGAR
GAGACHERA
AENAKHA TE
NGOLA TE
KOYAH TE
UTTAR
TO CHARBAND
TO GUPTAPUR TE
FROM KAILASHAHAR
FROM BADARPUR

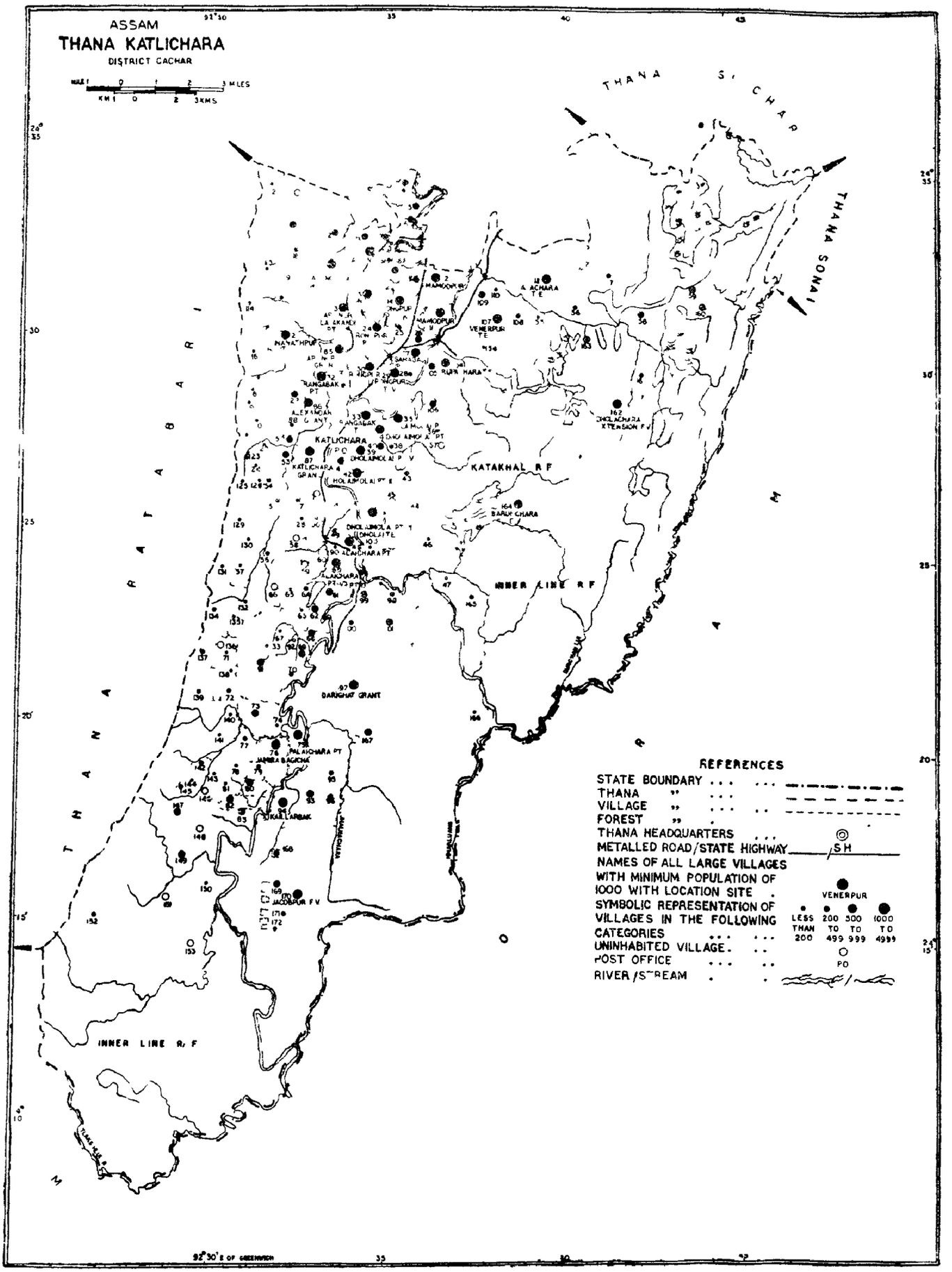
ASSAM
THANA KATLICHARA
DISTRICT CACHAR
MILE 1 0 1 2 3 MILES
KM 1 0 2 3KMS
THANA SICHAR
THANA SONAI
THANA RATABARI
KATLICHARA P.O.
KATAKHAL R.F
INNER LINE R.F
DARIGHAT GRANT
JACOBPUR F.V
INNER LINE R/F
REFERENCES
STATE BOUNDARY
THANA ,,
VILLAGE ,,
FOREST ,,
THANA HEADQUARTERS
METALLED ROAD/STATE HIGHWAY
NAMES OF ALL LARGE VILLAGES WITH MINIMUM POPULATION OF 1000 WITH LOCATION SITE
SYMBOLIC REPRESENTATION OF VILLAGES IN THE FOLLOWING CATEGORIES
UNINHABITED VILLAGE
POST OFFICE
RIVER/STREAM
VENERPUR
LESS THAN 200
200 TO 499
500 TO 999
1000 TO 4999
SH
PO

NOTIONAL MAP OF

HAILAKANDI TOWN

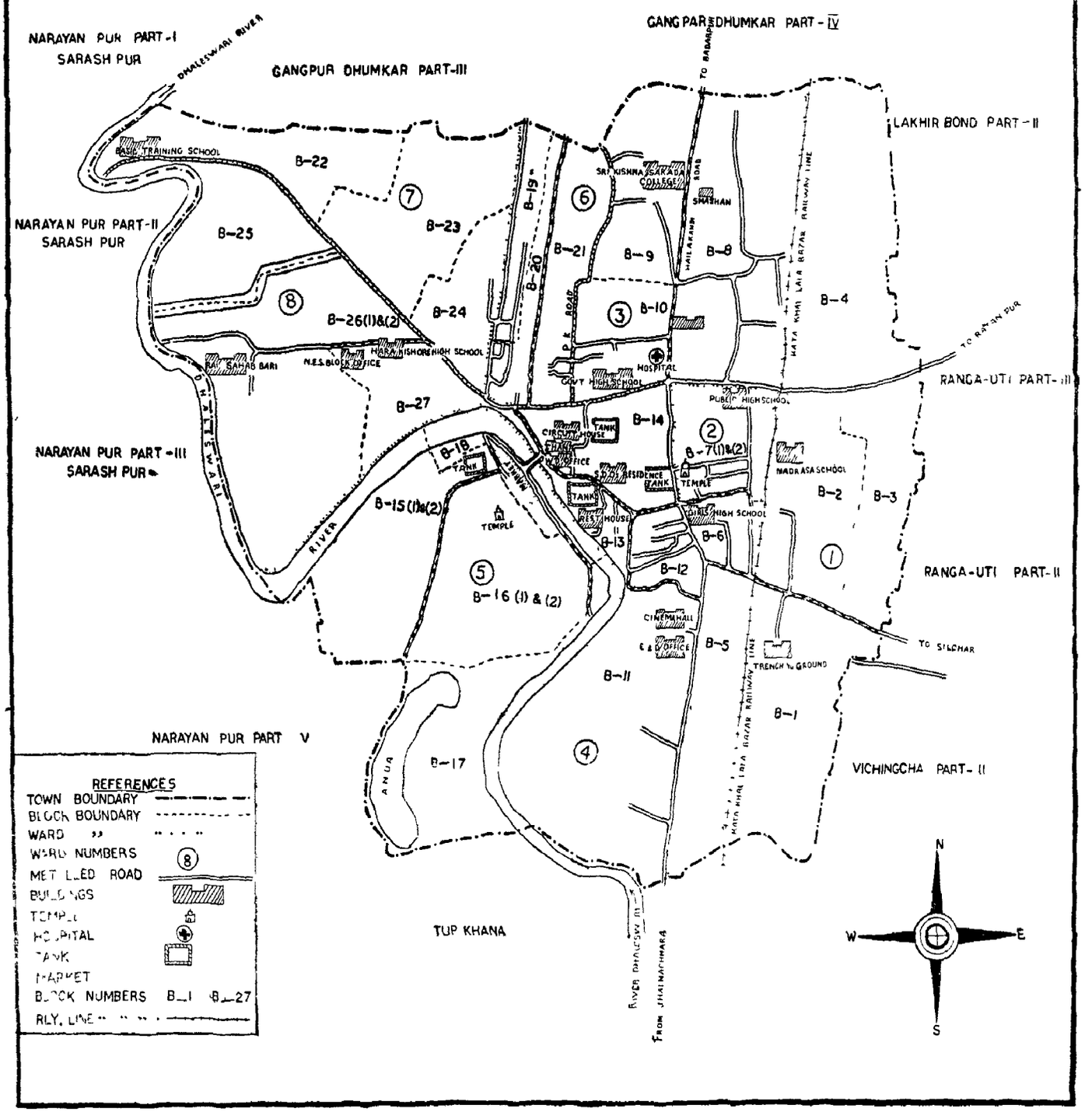

PART X-A

VILLAGE AND TOWN DIRECTORY

The procedure for determining the functional character of a town in 1961 and 1971 is explained below :

According to 1961 census the workers were grouped under nine industrial categories as shown below :

I Cultivators
II Agricultural Labourers
III Mining, Quarrying, Livestock, Forestry, Fishing, Hunting and Plantations, Orchards and Allied activities
IV Household Industry
V Manufacturing other than Household Industry
VI Construction
VII Trade and Commerce
VIII Transport, Storage and Communications
IX Other Services

At the 1971 census basically the same classification has been followed with some minor deviations. Catagory III of 1961 has been split by assigning an independent category to "Mining and Quarrying" which now bears category number IV of 1971. Categories IV and V of 1961 have been combined in 1971 and presented as Category V(a) Manufacturing, Processing, Servicing and Repairs, Household Industry and Category V(b) Manufacturing, Processing, Servicing and Repairs-Other than Houschold Industry.

With a view to determining the functional categories of towns these nine industrial categories are regrouped into the following five broad groups of economic activity :—

Economic Activity	Industrial Category according to 1961 Census	1971 Census
1. Primary Activities	I, II & III	I, II, III & IV
2. Industry	IV, V & VI	V(a), V(b) & VI
3. Trade & Commerce	VII	VII
4. Transport	VIII	VIII
5. Services	IX	IX

The percentage of workers in each of the five groups to the total number of workers in the town is worked out. If any one group accounts for 40 per cent or more of the total working population of the town, it is classified by the corresponding economic activity. If the highest percentage is less than 40, the next predominant group is added. If the two groups together constitute a minimum of 60% of the total workers, the town is then designated by both the economic activities. In case the percentage of any two activities do not add upto 60 per cent such a town is designated by three of the predominant activities.

Statement II

This statement furnishes data on annual rainfall and temperature; name of and road distance from the nearest city, state headquarters, district headquarters, sub-divisional and police station headquarters, railway station, bus route, navigable river or canal and seaport.

Statement III

Municipal Finance in respect of the towns in the district having municipalities or town committees is presented in this statement as obtained from the respective local authorities.

Statement IV

Informations in respect of civic and other amenities available in the town are presented in this statement. They cover system of sewerage, drainage, number of latrines, method of disposal of night soil, protected water supply, fire-fighting services and electrification facilities. By "protected water supply" is meant supply of water through taps, irrespective of whether the water so supplied has been filtered or chlorinated.

Statement V

This statement presents informations under three main headings of Medical, Educational and Recreational and Cultural facilities. Under Medical facilities the number of hospitals, dipensaries, health centres, etc. is given along with the number of beds in each institution. Educational facilities include Arts, Science, Commerce, Medical and Engineering Colleges, Polytechnics, Recognised Shorthand, Typewriting and other vocational training institutions, Higher Secondary, Secondary, Junior Secondary, Middle and Primary Schools and others. Recreational and Cultural facilites cover stadia, cinemas, auditoria, drama halls, public libraries and reading rooms.

Statement VI

Details in respect of trade, commerce, industry and banking are given here. Informations on items under trade and commerce shown in columns 3 to 11 are obtained from the local Chambers of Commerce. The number of banks has been obtained from the Reserve Bank of India while that of Agricultural and Non-Agricultural Credit Societies has been secured from the Regional Co-operative Societies.

Statement VII

This shows the distribution of population by religion revealed by 171 census.

VILLAGE DIECTORY

KEY TO THE CODES
USED FOR THE ENTRIES IN THE VILLAGE DIRECTORY

Column–4

Pr. S	Primary School
Mid. S	Middle School
Sec. S	Higher Secondary School
C	College

Column–5

D	Dispensary
H	Hospital
MCW	Maternity and Child Welfare Centre
FC	Family Planning Centre
HC	Health Centre

Column–6

E	Electrified

Column–7

T	Tap Water
W	Well Water
TK	Tank Water
TW	Tube–Well Water
R	River Water
F	Fountain
C	Canal
O	Others

Column–8

PR	Pucca Road
KR	Kutcha Road
T	Train
R	River

Column–9

PO	Post Office
TO	Telegraph Office
P & TO	Post & Telegraph Office
Phone	Telephone Connexion

Column–12

T	Total
W	Well (without Electricity)
TW	Tube-Well (without Electricity)
TK	Tank
R	River
C	Canal

POLICE STATION WISE ABSTRACT OF

(Figures indicate

Serial No.	Name of Police Station	NATURE OF EDUCATIONAL: Number of villages having Primary Schools	Number of Primary Schools	Number of villages having Middle Schools	Number of Middle Schools	Number of villages having Higher Secondary Schools	Number of Higher Secondary Schools	Number of villages having Colleges	Number of Colleges	Number of villages having other Educational Institutions	Number of Institutions	NATURE OF MEDICAL: Number of villages having Dispensaries	Number of Dispensaries	Number of villages having Hospitals	Number of Hospitals	Number of villages having Maternity and Child Welfare Centres	Number of Maternity & Child Welfare Centres	Number of villages having Family Planning Centres	Number or Family Planning Centres
1	2	3	4	5	6	7	8	9	10	11	12	13	14	15	16	17	18	19	20
1	BADARPUR	60	86	12	16	7	7	..	..	..	..	1	1	3	3	..	..	..	..
2	BORKHOLA	60	93	2	3	5	6	..	..	..	..	4	4	8	8	..	..	..	..
3	HAILAKANDI	166	240	41	50	14	15	..	..	..	..	13	13	13	13	4	4	1	1
4	KARIMGANJ	157	217	28	34	13	13	..	..	..	..	9	9	3	3	..	..	..	..
5	KATIGORA	103	130	15	15	3	3	..	..	..	..	8	8	12	12	..	..	..	..
6	KATLICHARA	102	139	17	18	7	7	1	1	..	..	6	6	5	5	1	1	..	..
7	LAKHIPUR	139	174	23	25	9	9	2	2	..	..	8	8	21	22	3	3	..	..
8	PATHAR-KANDI	151	167	23	23	6	6	..	..	..	..	13	14	9	9	2	2	1	1
9	RATABARI	166	193	31	32	9	9	..	..	..	..	10	11	16	16	..	..	..	..
10	SILCHAR	158	232	30	31	14	14	..	..	..	..	15	15	17	17	1	1	..	..
11	SONAI	122	177	20	25	9	9	2	2	..	..	11	11	6	6	2	2	2	2
12	UDARBOND	66	80	6	6	6	6	..	..	..	..	6	6	23	23	1	1	..	..
TOTAL FOR THE DISTRICT		1,450	1,928	248	278	102	104	5	5	..	..	104	106	136	137	14	14	4	4

EDUCATIONAL, MEDICAL AND OTHER AMENITIES

number of units)

AMENITY																			
		POWER SUPPLY		DRINKING WATER								COMMUNI-CATIONS		POSTAL AND TELEGRAPH					
Health Centres		Number of villages where power supply is		Number of villages having								Number of villages having		Post Offices		Telegraph Offices		Telephone Connexions	
Number of villages having Health Centres	Number of Health Centres	Available	Not available	Tap	Well	Tank	Tube-well	River	Fountain	Canal	Others	Pucca Road	Kutcha Road	No. of villages having Post offices	No. of Post offices	No. of villages having Telegraph offices	No. of Telegraph offices	No. of villages having Telephone connexions (Phone)	No. of Telephone connexions (Phone)
21	22	23	24	25	26	27	28	29	30	31	32	33	34	35	36	37	38	39	40
4	4	3	132	6	3	108	4	23	..	13	1	46	124	10	10	3	3	..	..
3	3	3	87	2	14	25	..	27	..	19	23	9	82	13	13	..	..	..	.
2	2	8	198	4	53	159	2	59	..	6	..	70	175	31	31	..	..	2	2
3	3	1	330	1	28	132	8	47	..	2	167	58	313	29	29	2	2	..	..
2	2	1	180	12	25	113	..	65	2	21	4	33	158	17	17	2	2	..	..
2	2	3	169	4	31	69	1	46	45	18	5	34	143	17	17	4	4	..	..
3	3	4	219	4	99	54	..	88	18	30	21	16	208	25	25	4	4	4	4
2	2	2	310	12	70	198	26	91	14	7	13	71	289	26	26	6	6	..	..
..	..	7	292	..	161	117	22	64	5	13	23	17	287	31	32	1	2	1	1
3	3	10	216	1	106	147	4	65	2	19	6	70	201	51	51	6	6	2	2
5	5	1	185	8	71	107	..	37	8	22	9	46	169	29	29	5	5	..	..
..	..	5	98	8	44	32	..	44	20	..	..	22	97	12	12	2	2	..	..
29	29	48	2,416	62	705	1,261	67	656	114	170	272	492	2,246	291	291	36	36	9	9

ALPHABETICAL LIST OF VILLAGES

Sl. No.	Name of the Village	Location Code
1	2	3

POLICE STATION : BADARPUR, (9/8)

Sl. No.	Name of the Village	Location Code
1	Adorkuna	9/8/104
2	Adorkunapunjee	9/8/110
3	Alkhargul	9/8/74
4	Amoitilla	9/8/94
5	Arengabad	9/8/1
6	Arongpur	9/8/57
7	Attodighirpar	9/8/32
8	Badarpur Rly. Station including Road Side	9/8/R-1
9	Bademaiz	9/8/13
10	Bademahakal	9/8/99
11	Badeuttar	9/8/10
12	Bagligool	9/8/82
13	Bagua	9/8/85
14	Bamakhala	9/8/69
15	Bamiargul	9/8/100
16	Barcherrapunjee	9/8/83
17	Bargool	9/8/70
18	Bargul	9/8/84
19	Barthal	9/8/105
20	Barthalpunjee	9/8/109
21	Bashyle	9/8/38
22	Basirgram	9/8/121
23	Bendargool	9/8/106
24	Bhangabazar	9/8/18
25	Bhanga Rly. Station	9/8/R-3
26	Bhanga Saw Mills	9/8/23
27	Borbari	9/8/129
28	Bosla	9/8/125
29	Chamala	9/8/96
30	Chargola Rly. Station	9/8/R-4
31	Chatainnyanagar	9/8/52
32	Chattar	9/8/80
33	Chinipatan	9/8/29
34	Chorgul	9/8/73
35	Dakhinkul	9/8/14
36	Dakshingram	9/8/62
37	Dewargool	9/8/107
38	Duttadighirpar	9/8/36
39	Duttadighirpar	9/8/113
40	Duttapur	9/8/118
41	Faradpur	9/8/9
42	Gainacherrapunjee	9/8/108
43	Gangpar	9/8/8
44	Ghalaipunjee	9/8/89
45	Ghalaitilla	9/8/88
46	Ghatudaram	9/8/93
47	Goabari	9/8/87
48	Goalaghat	9/8/63
49	Goarigram	9/8/17
50	Goskandipunjee	9/8/102
51	Gomtirmukh	9/8/122
52	Guramara	9/8/128
53	Harinandik	9/8/91
54	Hasanpur	9/8/44
55	Hazirpur	9/8/43
56	Hemarmukh	9/8/111
57	Hilchar	9/8/65
58	Jagannathpur	9/8/50
59	Jaifarpur	9/8/46
60	Jainapur	9/8/60
61	Jalalpur	9/8/51
62	Kabul Katilla	9/8/127
63	Kajirgram	9/8/25
54	Kamlapara	9/8/79
65	Kamrangi	9/8/119
66	Kandigram	9/8/37
67	Kandigram North	9/8/49
68	Kandigram South	9/8/48
69	Kankalesh	9/8/28
70	Katagram	9/8/4
71	Khag	9/8/15
72	Khalopara	9/8/61
73	Khawbari	9/8/42
74	Khayerpur	9/8/116
75	Khola	9/8/120
76	Krishnapur	9/8/19
77	Kuchilargul	9/8/112
78	Kuchirkuna	9/8/66
79	Kunapara	9/8/77
80	Kutubpur	9/8/26
81	Lamajuar	9/8/5
82	Lamarkhola	9/8/123

ALPHABETICAL LIST OF VILLAGES

Sl. No.	Name of the Village	Location Code	Sl. No.	Name of the Village	Location Code
1	2	3	1	2	3

POLICE STATION : BADARPUR (9/8)

83	Lalogram	9/8/78	110	Netaicherra	9/8/71
84	Mahakal	9/8/39	111	North Shrigouri	9/8/53
85	Majargoal	9/8/72	112	Patherkandi	9/8/40
86	Majlishpur	9/8/115	113	Patipunjee	9/8/103
87	Makshipur	9/8/45	114	Pirotikor	9/8/86
88	Malaidighirpar	9/8/34	115	Purbaduttapur	9/8/97
89	Malaipara	9/8/33	116	Rajpasa	9/8/22
90	Malua	9/8/56	117	Rangapara	9/8/98
91	Manikpur	9/8/11	118	Ratanpai	9/8/117
92	Marjatkandi	9/8/126	119	Rongpur	9/8/30
93	Mirjapur	9/8/16	120	Rubbania T. E.	9/8/130
94	Mokshipur	9/8/58	121	Ruparchak	9/8/54
95	Mosli	9/8/20	122	Rupasibari Rly. Station	9/8/R-2
96	Moralpara	9/8/76	123	Saydpur	9/8/59
97	Mugrapur	9/8/114	124	Seralipur	9/8/6
98	Naharpur	9/8/55	125	Seralipur	9/8/7
99	Nairgam	9/8/2	126	Shribehula T. E.	9/8/131
100	Naikhai	9/8/64	127	Shrigouri	9/8/47
101	Nandapur	9/8/3	128	Sibarchak	9/8/124
102	Nandapur	9/8/12	129	Soragram	9/8/90
103	Nayagram	9/8/35	130	Soropur	9/8/24
104	Nayagram	9/8/81	131	Telidighirpar	9/8/31
105	Nayagram	9/8/92	132	Tethlakandi	9/8/101
106	Nayapatan	9/8/21	133	Tikorpara	9/8/67
107	Nayapathan	9/8/41	134	Umarpur	9/8/75
108	Nayapathan	9/8/27	135	Ushnabag	9/8/95
109	Nayatilla	9/8/68			

POLICE STATION : BORKHOLA, (9/2)

1	Abongcherra Grant I	9/2/51	10	Bararampur	9/2/75
2	Abongcherra Grant II	9/2/49	11	Barbond	9/2/52
3	Ailathal Khasia Punji	9/2/1	12	Barjatrapur	9/2/66
4	Anuarpur	9/2/46	13	Bhangarpar Pt. I	9/2/32
5	Badarpur Pt. I	9/2/83	14	Bhangarpar Pt. II	9/2/33
6	Badarpur Pt. II	9/2/84	15	Bhangarpar Pt. III	9/2/34
7	Balacherra Grant Pt. I	9/2/48	16	Bhangarpar Pt. IV	9/2/36
8	Balacherra Grant Pt. II	9/2/47	17	Bhangarpar Pt. V	9/2/35
9	Baranunchuri Khasia Punji	9/2/9	18	Bhitar Gangapur Pt. I	9/2/27

ALPHABETICAL LIST OF VILLAGES

Sl. No.	Name of the Village	Location Code
1	2	3

POLICE STATION : BORKHOLA, (9/2)

Sl. No.	Name of the Village	Location Code
19	Bhitar Gangapur Pt. II	9/2/28
20	Bichitrapur	9/2/3
21	Bijoypur	9/2/56
22	Bijoypur Grant	9/2/55
23	Borkhola Part I	9/2/44
24	Buribail Part I	9/2/69
25	Buribail Part II	9/2/70
26	Buribail Part III	9/2/71
27	Chandpur Part I	9/2/63
28	Chandpur Pt. II	9/2/64
29	Chandpur Pt. III	9/2/62
30	Chandpur Pt. IV	9/2/61
31	Chandpur Pt. V	9/2/65
32	Chandra Nathpur	9/2/19
33	Chatrasangam	9/2/59
34	Chesri	9/2/73
35	Choto Damcherra Punji	9/2/11
36	Choto Rampur T. E.	9/2/53
37	Dalugram	9/2/76
38	Dalugrant (Lalbag)	9/2/77
39	Damcherra	9/2/15
40	Dhalcherra Camp I	9/2/20 (A)
41	Dhalcherra Camp II	9/2/20 (B)
42	Dhalcherra Grant	9/2/20
43	Durgapur	9/2/60
44	Durga Cherra Grant	9/2/12
45	Harin Cherra T. E.	9/2/26
46	Hiairband Part I	9/2/41
47	Hiairband Part II	9/2/40
48	Jarailtala	9/2/42
49	Kachari Gaon	9/2/24
50	Kalibari Grant	9/2/18
51	Kalinagar Part I	9/2/81
52	Kalinagar Part II	9/2/82
53	Kalinagar T. E.	9/2/80
54	Kashipur	9/2/43
55	Kattacherra T. E.	9/2/17
56	Khoreel T. E.	9/2/79
57	Mairacherra Grant	9/2/23
58	Massimpur Grant	9/2/86
59	Massimpur Part I	9/2/85
60	Massimpur Part II	9/2/87
61	Massimpur T. E.	9/2/88
62	Naraincherra Khasia Punji	9/2/5
63	Naraincherra Mikir Punji	9/2/4
64	Naraincherra T. E.	9/2/25
65	Niz Borkhola Part II	9/2/74
66	Nunchuri Khasia Punji	9/2/8
67	Pachim Damcherra Punji	9/2/10
68	Panicherra T. E.	9/2/22
69	Pratapipara	9/2/68
70	Purandarpur	9/2/72
71	Rajgar Khasia Punji	9/2/2
72	Rampur	9/2/57
73	Rampur T. E.	9/2/54
74	Rampur T. E.	9/2/78
75	Raninagar	9/2/67
76	Ranghar Part I	9/2/38
77	Ranghar Part II	9/2/39
78	Ranghar Part III	9/2/37
79	Sabajpur Bagicha	9/2/14
80	Sabajpur Khasia Punji	9/2/16
81	Sonacherra T. E.	9/2/21
82	Sonapur Part I	9/2/31
83	Sonapur Part II	9/2/29
84	Sonapur Part III	9/2/30
85	Subhong T. E.	9/2/50
86	Telichera Punji	9/2/6
87	Tibongcherra Khasia Punji	9/2/13
88	Ujangram	9/2/58
89	Unsurveyed Kaminipur	9/2/7
60	Uzan Nagar	9/2/45

ALPHABETICAL LIST OF VILLAGES

Sl. No.	Name of the Village	Location Code
1	2	3

POLICE STATION : HAILAKANDI (9/11)

Sl. No.	Name of the Village	Location Code
1	Abdullapur I	9/11/172
2	Abdullapur II	9/11/173
3	Aeinakhal Requisition Area	9/11/193
4	Aeinakhal T. E.	9/11/194
5	Aeinakhal Basti	9/11/164
6	Algapare I	9/11/49
7	Algapare II	9/11/43
8	Algapare III	9/11/51
9	Algapare IV	9/11/50
10	Algapare V	9/11/56
11	Badarpur Grant	9/11/176
12	Bahadurpur I	9/11/98
13	Bahadurpur II	9/11/94
14	Bakrihower Pt. I	9/11/9
15	Bakrihower Pt. II	9/11/14
16	Bakrihower Pt. III	9/11/15
17	Bakrihower Pt. IV	9/11/30
18	Bakrihower Pt. V	9/11/29
19	Bakrihower Pt. VI	9/11/16
20	Bakrihower Pt. VII	9/11/17
21	Bakrihower Pt. VIII	9/11/27
22	Bakrihower Pt IX	9/11/26
23	Bakrihower Pt. X	9/11/25
24	Bakrihower Pt. XI	9/11/36
25	Bakrihower Pt. XII	9/11/38
26	Balikandi I	9/11/65
27	Balikandi II	9/11/64
28	Balikandi Hill Punjee	9/11/184
29	Balikandi T. E.	9/11/183
30	Bandukmara	9/11/97
31	Bandukmara Khasi Punjee	9/11/206
32	Bandukmara Requisition Area	9/11/205
33	Bandukmara T. E.	9/11/204
34	Barband I	9/11/138
35	Barband II	9/11/139
36	Barband III	9/11/123
37	Bar-Hailakandi I	9/11/104
38	Bar-Hailakandi II	9/11/101
39	Bar-Hailakandi III	9/11/102
40	Barnagad	9/11/48
41	Bashbari I	9/11/63
42	Bashbari II	9/11/62
43	Bashbari T. E.	9/11/182
44	Bashdahar I	9/11/126
45	Bashdahar II	9/11/107
46	Behul	9/11/163
47	Bhabanipur	9/11/162
48	Bhajantipur I	9/11/75
49	Bhajantipur II	9/11/74
50	Bhatirkupa I	9/11/61
51	Bhatirkupa II	9/11/68
52	Bhatirkupa III	9/11/67
53	Bhatisanjurai	9/11/35
54	Bichingcha I	9/11/121
55	Bichingcha II	9/11/110
56	Bilpardhumkar	9/11/90
57	Bishnughar	9/11/78
58	Bishnupur	9/11/168
59	Boalipar I	9/11/69
60	Boalipar II	9/11/70
61	Boalipar III	9/11/71
62	Borjurai	9/11/80
63	Bowarghat I	9/11/122
64	Bowarghat II	9/11/140
65	Brajapur I	9/11/99
66	Brajapur II	9/11/100
67	Burni Brease T. E.	9/11/210
68	Chalkchandpur	9/11/84
69	Chandipur I	9/11/32
70	Chandipur II	9/11/34
71	Chandipur III	9/11/46
72	Chandipur IV	9/11/47
73	Chandipur Requisition Area	9/11/180
74	Chandipur T. E.	9/11/181
75	Chandpur	9/11/85
76	Chandrapur	9/11/125
77	Chandrapur I	9/11/160
78	Chandrapur II	9/11/161
79	Chepti Brajapur	9/11/93
80	Chiparsongar I	9/11/31
81	Chiparsongar II	9/11/33
82	Chiparsongar III	9/11/28
83	Dakhin Badjedin	9/11/11
84	Dakhin Sonapur I	9/11/128

ALPHABETICAL LIST OF VILLAGES

Sl. No.	Name of the Village	Location Code
1	2	3

POLICE STATION : HAILAKANDI (9/11)

Sl. No.	Name of the Village	Location Code
85	Dakhin Sonapur II	9/11/106
86	Dholidahar	9/11/12
87	Dholidahar Grant	9/11/177
88	Dudpur	9/11/124
89	Gaglachera Grant	9/11/200
90	Gaglachera T. E.	9/11/199
91	Gangpardhumkar III	9/11/87
92	Gangpardhumkar IV	9/11/88
93	Gobil	9/11/132
94	Itarkandi I	9/11/115
95	Itarkandi II	9/11/116
96	Jitarmukh T. E.	9/11/178
97	Kalachara Requisition Area	9/11/202
98	Kalachara T. E	9/11/201
99	Kalinagar Pt. I	9/11/6
100	Kalinagar Pt. II	9/11/7
101	Kalinagar Pt. III	9/11/8
102	Kalinagar Pt. IV	9/11/18
103	Kalinagar Pt. V	9/11/19
104	Kalinagar Pt. VI	9/11/20
105	Kalinagar Pt. VII	9/11/24
106	Kalinagar Pt. VIII	9/11/21
107	Kanchanpur I	9/11/119
108	Kanchanpur II	9/11/120
109	Kanchanpur III	9/11/141
110	Kanchanpur Requisition Area	9/11/187
111	Kanchanpur T. E.	9/11/188
112	Kapanarpar	9/11/45
113	Koyah T. E.	9/11/196
114	Kuchila T. E.	9/11/203
115	Lakhi Nagar I	9/11/143
116	Lakhi Nagar II	9/11/147
117	Lakhi Nagar Khasi Punjee	9/11/190
118	Lakhi Nagar Requisition Area	9/11/191
119	LakhNa gar T. E.	9/11/192
120	Lakshirbond I	9/11/79
121	Lakshirbond II	9/11/98
122	Lala I	9/11/166
123	Lala II	9/11/167
124	Lalamukh Requisition Area	9/11/197
125	Latamukh T. E.	9/11/198
126	Margonpur T. E.	9/11/179
127	Matijuri	9/11/108
128	Matirgram	9/11/60
129	Military Colony	9/11/175
130	Mohonpur I	9/11/55
131	Mohonpur II	9/11/54
132	Mohonpur III	9/11/52
133	Mohonpur IV	9/11/42
134	Mohonpur V	9/11/41
135	Mohonpur VI	9/11/53
136	Mohonpur Khasi Punjee	9/11/209
137	Mōhonpur Requisition Area	9/11/207
138	Mohonpur T. E.	9/11/208
139	Monachara T. E.	9/11/189
140	Nabin Sunapur	9/11/37
141	Narainpur I	9/11/39
142	Narainpur II	9/11/40
143	Narainpur III	9/11/23
144	Narainpur IV	9/11/22
145	Narainpur I	9/11/86
146	Narainpur II	9/11/114
147	Narainpur III	9/11/113
148	Narainpur IV	9/11/117
149	Narainpur V	9/11/112
150	Nimaichandpur I	9/11/129
151	Nimaichandpur II	9/11/135
152	Nischintapur I	9/11/142
153	Nischintapur II	9/11/144
154	Nischintapur III	9/11/145
155	Nitainagar I	9/11/73
156	Nitainagar II	9/11/72
157	Nitainagar III	9/11/77
158	Nityanandapur I	9/11/136
159	Nityanandapur II	9/11/137
160	Niz-Vernerpur I	9/11/174
161	Niz-Vernerpur II	9/11/170
162	Pachim Kittarbond I	9/11/146
163	Pachim Kittarbond II	9/11/148
164	Padmarpar	9/11/44
165	Paikan	9/11/109
166	Panchgram	9/11/4
167	Panchgram Das Colony	9/11/3
168	Polarpar	9/11/5
169	Purbagool	9/11/103

ALPHABETICAL LIST OF VILLAGES

Sl. No.	Name of the Village	Location Code
1	2	3

POLICE STATION : HAILAKANDI (9/11)

170	Purba-Kittarbond I	9/11/150
171	Purba-Kittarbond II	9/11/149
172	Purba Sonapur	9/11/76
173	Rajeswarpur I	9/11/151
174	Rajeswarpur II	9/11/152
175	Rajeswarpur III	9/11/154
176	Rajeswarpur IV	9/11/155
177	Rajeswarpur V	9/11/153
178	Rajeswarpur VI	9/11/134
179	Rajeswarpur VII	9/11/133
180	Rajeswarpur VIII	9/11/156
181	Rajeswarpur IX	9/11/157
182	Ranganti I	9/11/92
183	Ranganti II	9/11/111
184	Ranganti III	9/11/91
185	Ratanpur I	9/11/96
186	Ratanpur II	9/11/95
187	Rongpur	9/11/127
188	Saidbond I	9/11/59
189	Saidbond II	9/11/58
190	Saidbond III	9/11/5
191	Saidpur	9/11/165
192	Sarbanandapur	9/11/171
193	Serispore Requisition Area	9/11/186
194	Serispore T. E.	9/11/185
195	Sibuttar	9/11/66
196	Singo'a T. E.	9/11/195
197	Sudarchanpur I	9/11/105
198	Sudarchanpur II	9/11/130
199	Sudarchanpur III	9/11/131
200	Thandapur	9/11/1
201	Tupkhana	9/11/118
202	Ujankupa I	9/11/81
203	Ujankupa II	9/11/82
204	Ujankupa III	9/11/83
205	Umednagar	9/11/159
206	Uttar Badarpur	9/11/2
207	Uttar Josnabad I	9/11/169
208	Uttar Josnabad II	9/11/158
209	Uttar Kanchanpur I	9/11/10
210	Uttar Kanchanpur II	9/11/13

POLICE STATION : KARIMGANJ (9/7)

1	Aailapara	9/7/4
2	Achinra	9/7/9
3	Akbarpur	9/7/214
4	Akbarpur Firm	9/7/55
5	Alemjuri	9/7/311
6	Alomkhani	9/7/198
7	Alomkhani	9/7/207
8	Ambari	9/7/299
9	Ambarkhana	9/7/133
10	Angura	9/7/178
11	Angura Dumgri	9/7/181
12	Aylabari	9/7/156
13	Aytabari T. E.	9/7/316
14	Badurlatka	9/7/179
15	Bagbari	9/7/262
16	Baghan	9/7/146
17	Baghar Sangan	9/7/11
18	Bahadurpur	9/7/213
19	Bahubal	9/7/103
20	Bairagirchak	9/7/204
21	Bajaitilla	9/7/253
22	Baleswar	9/7/276
23	Balidala	9/7/80
24	Banamali	9/7/31
25	Baniagool	9/7/258
26	Banugram	9/7/169
27	Barabari	9 7/212
28	Barantar	9/7/225
29	Barapunjee	9/7/123
30	Barbhatri	9/7/60
31	Barpurahuria	9/7/67
32	Batail	9/7/142
33	Bataiya	9/7/194
34	Batarashi	9/7/38
35	Batarashi	9/7/49
36	Bazarbond	9/7/234
37	Bazarghat	9/7/139
38	Bazargool	9/7/242
39	Bazargool Punjee	9/7/241

ALPHABETICAL LIST OF VILLAGES

Sl. No.	Name of the Village	Locat on Code
1	2	3

Sl. No.	Name of the Village	Location Code
1	2	3

POLICE STATION : KARIMGANJ (9/7)

40	Bedrong	9/7/119
41	Belala	9/7/236
42	Berajal	9/7/216
43	Bhagirkhala	9/7/199
44	Bhatgram	9/7/309
45	Bherarpatta	9/7/210
46	Bhuribond	9/7/171
47	Binnakandi	9/7/34
48	Biskut	9/7/117
49	Bonomali	9/7/141
50	Borkatpur	9/7/297
51	Borkharsail	9/7/305
52	Borsantapur	9/7/301
53	Brahmansashan	9/7/130
54	Brahmansashan	9/7/287
55	Brojendarnagar	9/7/161
56	Chaikut	9/7/267
57	Chaleadi	9/7/84
58	Chandanpur	9/7/112
59	Chandbari	9/7/182
60	Chandi	9/7/44
61	Chandi Das	9/7/255
62	Chandkhani	9/7/128
63	Chandpur	9/7/151
64	Chandrapur	9/7/245
65	Chandsirkuna	9/7/45
66	Charakari	9/7/313
67	Chatal	9/7/233
68	Churadigherpar	9/7/220
69	Dakhinband	9/7/5
70	Dakshingram	9/7/150
71	Dasgram	9/7/81
72	Dasgram	9/7/129
73	Daulatpur	9/7/268
74	Dayabasana	9/7/289
75	Debigarah Colony	9/7/237
76	Deopur	9/7/46
77	Deotoli	9/7/121
78	Dewakuri	9/7/294
79	Dhanibar	9/7/149
80	Dharakuna	9/7/51
81	Dhirpara	9/7/137
82	Dhit	9/7/41
83	Dhit	9/7/48
84	Dhulia Khal	9/7/191
85	Dighalbhag	9/7/170
86	Dighirpar	9/7/104
87	Dighirpar	9/7/306
88	Dimpur	9/7/88
89	Dingbil	9/7/177
90	Dubrichara	9/7/187
91	Dulgram	9/7/185
92	Dullavpur	9/7/221
93	Durgenagar T. E.	9/7/322
94	Duttagram	9/7/184
95	Eraligool	9/7/243
96	Farampassa	9/7/201
97	Farampassa	9/7/202
98	Faridpur	9/7/30
99	Fatepur	9/7/231
100	Fatepur	9/7/82
101	Gandhak	9/7/98
102	Gangpar	9/7/19
103	Gardarashi	9/7/29
104	Ghuragin	9/7/105
105	Ghuramara	9/7/148
106	Ghuramara	9/7/223
107	Ghurardap	9/7/272
108	Gobindapur	9/7/92
109	Goyaspur	9/7/228
110	Gugrakuna	9/7/7
111	Halghat	9/7/168
112	Hamdakhai	9/7/278
113	Hamindpur	9/7/89
114	Harikhai	9/7/87
115	Harikuri	9/7/248
116	Higim	9/7/127
117	Inathpur	9/7/134
118	Jabada	9/7/68
119	Jabainpur	9/7/302
120	Jabda	9/7/32
121	Jalalnagar T. E.	9/7/315
122	Jarapata	9/7/90
123	Jarua	9/7/74
124	Jatai	9/7/282
125	Jatkapan	9/7/296
126	Jatrapur	9/7/173

ALPHABETICAL LIST OF VILLAGES

POLICE STATION : KARIMGANJ (9/7)

Sl. No.	Name of the Village	Location Code
1	2	3
127	Jatu Alemkandi	9/7/71
128	Jatua	9/7/69
129	Jayanathi	9/7/20
130	Jewarshree	9/7/206
131	Jiadhara	9/7/152
132	Kabulcherra	9/7/188
133	Kachubari	9/7/94
134	Kakrimara	9/7/12
135	Kaliganj Bazar	9/7/275
136	Kamalpur	9/7/135
137	Kamalpur	9/7/158
138	Kamargram	9/7/57
139	Kamargram	9/7/292
140	Kamarkhai	9/7/86
141	Kamisail	9/7/143
142	Kanakpur	9/7/200
143	Kandi	9/7/107
144	Kandigram	9/7/13
145	Kangtar (Moratilla)	9/7/251
146	Kapurpur	9/7/293
147	Karaibari	9/7/190
148	Kararia	9/7/76
149	Karikhola	9/7/93
150	Karimganj Rly. Station	9/7/324
151	Karimganj Ghat Line	9/7/325
152	Kartikdas	9/7/265
153	Katabari	9/7/176
154	Katagram	9/7/167
155	Katakhatirpar	9/7/138
156	Kayastha	9/7/192
157	Kayasthagram Rly. Station	9/7/330
158	Keotala	9/7/85
159	Keotkuna	9/7/197
160	Kesharkapan	9/7/24
161	Kesharkaphan	9/7/25
162	Kesharkaphan	9/7/50
163	Keurtuk	9/7/175
164	Khagail	9/7/232
165	Khagail	9/7/252
166	Khagkandi	9/7/266
167	Khalarputa	9/7/53
168	Kholacharru	9/7/47
169	Krishnanagar	9/7/159
170	Kshudrakandi	9/7/273
171	Kudpurahuria	9/7/70
172	Kujab	9/7/56
173	Kulchari T. E.	9/7/317
174	Kunabazargool	9/7/244
175	Kunagram	9/7/97
176	Kunapara	9/7/281
177	Kurakuna	9/7/40
178	Kuwerbag	9/7/122
179	Lafasail	9/7/1
180	Lalarchak	9/7/295
181	Lalbatri	9/7/83
182	Lamabahadurpur	9/7/131
183	Lamajuar	9/7/303
184	Lata Including Lata Bangar	9/7/102
185	Lawtikar	9/7/63
186	Loharpara	9/7/174
187	Loharpara	9/7/209
188	Loharpara	9/7/211
189	Lokdas	9/7/274
190	Longai Rly. Station	9/7/326
191	Mabarakpur	9/7/310
192	Madanpur T. E.	9/7/319
193	Madhumara	9/7/249
194	Mahisashan	9/7/110
195	Mahisashan Station Bnya	9/7/120
196	Mahisashan Rly. Station	9/7/327
197	Mahmadpur I	9/7/240
198	Mahmadpur Punjee	9/7/239
199	Maijgram	9/7/114
200	Maijgram Refugee Colony	9/7/115
201	Maizgram	9/7/17
202	Malijiri	9/7/33
203	Mandibari	9/7/126
204	Manikuna	9/7/8
205	Marara	9/7/72
206	Maruha	9/7/180
207	Mazurdari	9/7/22
208	Medamail	9/7/290
209	Medha	9/7/132
210	Meghnaborantar	9/7/227
211	Merara	9/7/6
212	Merara	9/7/66
213	Miradishirpar	9/7/208
214	Mirjanagar	9/7/224

ALPHABETICAL LIST OF VILLAGES

Sl. No.	Name of the Village	Location Code
1	2	3

POLICE STATION : KARIMGANJ (9/7)

Sl. No.	Name of the Village	Location Code
215	Mohaltali	9/7/219
216	Monosangan	9/7/246
217	Montali	9/71/24
218	Mouzkarni	9/7/229
219	Mouzkarni	9/7/269
220	Mouzkurni	9/7/250
221	Mouzkurni	9/7/256
222	Mudirpara	9/7/153
223	Munshitilla	9/7/99
224	Mydol	9/7/144
225	Nagkapan	9/7/157
226	Nairgram	9/7/300
227	Nairgram	9/7/307
228	Nairkhali	9/7/2
229	Nairygram	9/7/58
230	Nakirkuna	9/7/235
231	Nalgarh	9/7/284
232	Nalua	9/7/160
233	Nandanband	9/7/113
234	Nathupur	9/7/166
235	Nathupur	9/7/298
236	Nathupur	9/7l304
237	Naybari	9/7/42
238	Nayabari	9/7/96
239	Nayagram	9/7/16
240	Nayagram	9/7/162
241	Nayagram	9/7/186
242	Nayagram	9/7/193
243	Nayagram	9/7/203
244	Nayagram	9/7/291
245	Nayagram	9/7/125
246	Nayamathkhag	9/7/195
247	Nazaratilla	9/7/136
248	Nilambazar	9/7/205
249	Nilambazar Rly. Station	9/7/329
250	Nischintapur	9/7/238
251	Nowabilarpar	9/7/65
252	Padmarpar	9/7/222
253	Padpur	9/7/155
254	Panarghul	9/7/52
255	Pangsankar	9/7/264
256	Panighat	9/7/15
257	Patharia 'B' Block	9/7/314
258	Pathu	9/7/108
259	Perua	9/7/18
260	Petalnagar	9/7/145
261	Pinnagar	9/7/164
262	Pirarchak	9/7/43
263	Pirarchak	9/7/100
264	Pirirchak	9/7/279
265	Prakaspur	9/7/109
266	Prasadpur	9/7/59
267	Promodenagar	9/7/321
268	Purangram	9/7/215
269	Puranpara	9/7/95
270	Putimara	9/7/163
271	Rahalpur	9/7/79
272	Ramanikrishna T. E.	9/7/318
273	Ramnagar	9/7/37
274	Rampassa	9/7/270
275	Rampur T. E.	9/7/320
276	Ratanpur	9/7/101
277	Ratanpur	9/7/172
278	Ratanpur	9/7/261
279	Ratanpur	9/7/277
280	Ratanpur (A) I	9/7/263
281	Ratanpur (B) II	9/7/263 (A)
282	Routhgram	9/7/254
283	Routhgram	9/7/257
284	Routhgram	9/7/283
285	Rup rgool	9/7/226
286	Sadarshi	9/7/36
287	Sadarshi	9/7/26
288	Sadarshi	9/7/28
289	Sagarpar	9/7/230
290	Saidpur	9/7/14
291	Saidpur	9/7/288
292	Sajpur	9/7/78
293	Sandalpur	9/7/21
294	Sankarpur	9/7/77
295	Sapakandi Rly. Station	9/7/328
296	Sarangdeopar	9/7/35
297	Sarangdeopar	9/7/54
298	Sarifnagar	9/7/147
299	Sarisha	9/7/312

ALPHABETICAL LIST OF VILLAGES

Sl. No.	Name of the Village	Location Code
1	2	3

POLICE STATION : KARIMGANJ (9/7)

300	Sekarbond	9/7/39
301	Serulbhag	9/7/3
302	Shyamnagar	9/7/280
303	Shrimanta Kanisail (B)	9/7/259
304	Shrimanta Kanisail (A)	9/7/260
305	Shrimadanmohan & Mahmadpur T. E.	9/7/323
306	Sikikanisail	9/7/247
307	Sikrapar	9/7/64
308	Singaria	9/7/196
309	Sirajdipur	9/7/286
310	Soulmara	9/7/165
311	Sunatola	9/7/271
312	Supnargool	9/7/111
313	Suprakandi with Kirabiyah	9/7/61
314	Suprakandi	9/7/62
315	Suprakandi	9/7/217
316	Surigram	9/7/118
317	Surjadas	9/7/285
318	Susadari	9/7/75
319	Sutarkandi	9/7/91
320	Taiyerpar	9/7/189
321	Tejpur	9/7/116
322	Telekhelarpar	9/7/308
323	Tesua	9/7/106
324	Tikarpara	9/7/183
325	Tillaya	9/7/23
326	Tillaya	9/7/27
327	Tinghori	9/7/218
328	Ujandihi	9/7/154
329	Ulakandi	9/7/73
330	Umapati	9/7/140
331	Vitargool	9/7/10

POLICE STATION : KATIGORA (9/1)

1	Baikantapur Grant	9/1/77
2	Baleswargram	9/1/4
3	Balirbond	9/1/143
4	Behara Pt. I	9/1/141
5	Behara Part Pt. II	9/1/150
6	Behara Pt, III	9/1/149
7	Behara Pt. IV	9/1/148
8	Behara Pt. V	9/1/147
9	Behara Pt. VI	9/1/134
10	Bhairabpur Pt. I	9/1/69
11	Bhairabpur Pt. II	9/1/68
12	Bhairabpur Pt. III	9/1/95
13	Bhairabpur Pt. IV	9/1/91
14	Bhairabpur Pt. V	9/1/70
15	Bhairabpur Pt. VI	9/1/93
16	Bhangarpar	9/1/124
17	Bhatarchak	9/1/28
18	Bhatgram	9/1/73
19	Bhauripara Pt. I	9/1/154
20	Bhauripara Pt. II	9/1/155
21	Biswambarpur	9/1/7
22	Boalcherra Khasiapunjee	9/1/40
23	Boalcherra Mikirpuniee (B)	9/1/39
24	Boalcherra Mikirpunjee (A)	9/1/41
25	Boalcherra T. E,	9/1/42
26	Bombaijao Mikirpunjee	9/1/81
27	Bombaithal Reangpunjee	9/1/82
28	Boraitali Pt. I	9/1/123
29	Boraitali Pt. II	9/1/94
30	Boraitali Pt. III	9/1/96
31	Boraitali Pt. IV	9/1/97
32	Boraitali Pt. V	9/1/120
33	Brahmangram	9/1/72
34	Burunga I	9/1/127
35	Burunga II	9/1/129
36	Burunga III	9/1/131
37	Burunga IV	9/1/133
38	Chaliagram	9/1/74
39	Chandinagarh Part I	9/1/61
40	Chandinagarh Part II	9/1/62
41	Chandinagarh Part III	9/1/64
42	Chandinagarh Part IV	9/1/63
43	Chandinagarh Part V	9/1/66
44	Chandinagarh Part VI	9/1/65

ALPHABETICAL LIST OF VILLAGES

POLICE STATION : KATIGORA (9/1)

Sl. No.	Name of the Village	Location Code
1	2	3
45	Chandipur	9/1/34
46	Craigpark	9/1/36
47	Craigpark Mikirpunjee	9/1/37
48	Damcherra Khasiapunjee	9/1/19
49	Digor Mahadebpur	9/1/17
50	Digabar T. E.	9/1/92
51	Dinanathpur Bagicha	9/1/153
52	Dinanathpur Grant	9/1/126
53	Dinanathpur Grant	9/1/153 (A)
54	Dudhpur Part I	9/1/170
55	Dudhpur Part II	9/1/173
56	Dudhpur Part III	9/1/171
57	Dumkar	9/1/88
58	Duralchera	9/1/152
59	Ghilatali	9/1/44
60	Gohindakupa	9/1/35
61	Gobindapur I	9/1/146
62	Gobindapur II	9/1/145
63	Gobindapur III	9/1/144
64	Goneshbhitor Pt. I	9/1/156
65	Goneshbhitor Pt, II	9/1/157
66	Gonirgram Pt. I	9/1/177
67	Gonirgram Pt. II	9/1/178
68	Gonirgram Pt. III	9/1/179
69	Gonirgram Pt. IV	9/1/172
70	Goragram	9/1/158
71	Gumragram	9/1/8
72	Harinagar Pt. I	9/1/102
73	Harinagar Pt II	9/1/104
74	Harinagar Pt. III	9/1/105
75	Harinagar Pt. IV	9/1/103
76	Ichacherra Mikirpunjee	9/1/21
77	Ilatal Mikirpunjee	9/1/80
78	Ilathal T. E.	9/1/83
79	Jagadishpur Pt. I	9/1/98
80	Jagadishpur Pt. II	9/1/100
81	Jagadishpur Pt. III	9/1/99
82	Jagadishpur Pt. IV	9/1/115
83	Jagadishpur Pt. V	9/1/116
84	Kalaincherra Pt. I & II	9/1/22
85	Kalibari Bagicha	9/1/76
86	Kalinagar	9/1/167
87	Karaikandi Pt. I	9/1/117
88	Karaikandi Pt. II	9/1/113
89	Karubala Grant	9/1/5
90	Kayajani	9/1/46
91	Ketirail T. E.	9/1/118
92	Khelma Pt. I	9/1/52
93	Khelma Pt. II	9/1/53
94	Khelma Pt. III	9/1/54
95	Khelma Pt. IV	9/1/55
96	Khelma Pt. V	9/1/56
97	Khelma Pt VI	9/1/57
98	Khelma Pt. VII	9/1/49
99	Khelma Pt. VIII	9/1/48
100	Kunapara Khasiapunjee	9/1/38
101	Kunapara T E.	9/1/43
102	Kurkuri T. E.	9/1/85
103	Kurkuri Pt. I	9/1/87
104	Kurkuri Pt. II	9/1/86
105	Kurkuri Pt. III	9/1/125
106	Kurkuri Pt. IV	9/1/128
107	Kushiarkul	9/1/16
108	Lakhicherra Khasiapunjee	9/1/18
109	Lakhipur Pt. I	9/1/89
110	Lakhipur Pt. II	9/1/122
111	Lakhipur Pt. III	9/1/121
112	Lathimara	9/1/112
113	Lohomali	9/1/114
114	Mahadebpur	9/1/180
115	Mahadebpur Pt. I	9/1/24
116	Mahadebpur Pt. II	9/1/25
117	Mahadebpur Pt. III	9/1/27
118	Mahadebpur Pt. IV	9/1/26
119	Makhidahar Mikirpunjee	9/1/20
120	Malidahar Mikirpunjee	9/1/3
121	Mezenta T. E.	9/1/78
122	Modarpur	9/1/110
123	Mohanpur Pt. I	9/1/135
124	Mohanpur Pt. II	9/1/136
125	Mongram	9/1/47
126	Monipur Pt. I	9/1/130
127	Monipur Pt. II	9/1/132
128	Natanpur	9/1/90

ALPHABETICAL LIST OF VILLAGES

Sl. No.	Name of the Village	Location Code
1	2	3

POLICE STATION : KATIGORA (9/1)

129	Natanpur	9/1/9
130	Natanpur Grant	9/1/6
131	Nazatpur	9/1/111
132	Nichintapur	9/1/14
133	Niz-Fulbari Pt I	9/1/168
134	Niz-Fulbari Pt. II	9/1/169
135	Niz-Fulbari Pt. III	9/1/174
136	Niz-Haritikar Pt. I	9/1/108
137	Niz-Haritikar Pt. II	9/1/107
138	Niz-Jalalpur Pt. I	9/1/11
139	Niz-Jalalpur Pt II	9/1/12
140	Niz-Katigorah Pt. I	9/1/119
141	Niz-Katigorah Pt. II	9/1/138
142	Niz-Katigorah Pt. III	9/1/141
143	Niz-Leverputa Pt. I	9/1/29
144	Niz-Leverputa Pt. II	9/1/30
145	Noonnagar	9/1/139
146	Paikon	9/1/50
147	Pirnagar	9/1/13
148	Rajyeswarpur Pt. I	9/1/33
149	Rajyeswarpur Pt. II	9/1/32
150	Rangpur	9/1/10
151	Ratachera Khasiapunjee	9/1/1
152	Salimabad	9/1/67
153	Saraspur	9/1/51
154	Sewtigram Pt. I	9/1/159
155	Sewtigram Pt. II	9/1/160
156	Sewtigram Pt. III	9/1/161
157	Sewtigram Pt. IV	9/1/162
158	Sibnarainpur	9/1/166
159	Siddheswar Pt. I	9/1/137
160	Siddehswar Pt. II	9/1/140
161	Siddipur	9/1/142
162	Sindura Mikir Punjee	9/1/79
163	Sindura T, E.	9/1/84
164	Sripur Pt I	9/1/175
165	Sripur Pt. II	9/1/176
166	Sunacherra Mikirpunjee	9/1/2
167	Sundaura	9/1/75
168	Syedpur Pt. I	9/1/58
169	Syedpur Pt. II	9/1/60
170	Syedpur Pt. III	9/1/59
171	Talkar Bill	9/1/31
172	Talkar Grant	9/1/23
173	Tarapur	9/1/15
174	Tarapur	9/1/71
175	Tarinipur Pt. I	9/1/163
176	Tarinipur Pt. II	9/1/164
177	Tarinipur Pt. III	9/1/165
178	Telitikar Pt. I	9/1/101
179	Telitikar Pt. II	9/1/109
180	Tukergram	9/1/106
181	Vitargool	9/1/45

POLICE STATION : KATLICHARA (9/12)

1	Alaichara I	9/12/48
2	Alaichara II	9/12/49
3	Alaichara III	9/12/63
4	Alaichara IV	9/12/62
5	Alaichara V	9/12/61
6	Alaichara VI	9/12/60
7	Alaichara VII	9/12/89
8	Alexandarpur Grant	9/12/86
9	Appin or Latakandi I	9/12/23
10	Appin or Latakandi II	9/12/16
11	Appin or Latakandi Grant	9/12/85
12	Arainyapur	9/12/22
13	Arainyapur Punjee I	9/12/118
14	Arainyapur Punjee II	9/12/119
15	Bagmara	9/12/100
16	Baldabaldi I	9/12/73
17	Baldabaldi II	9/12/72
18	Baldabaldi III	9/12/71
19	Baldabaldi Punjee I	9/12/139
20	Baldabaldi Punjee II	9/12/137

ALPHABETICAL LIST OF VILLAGES

Sl. No.	Name of the Village	Location Code
1	2	3

POLICE STATION : KATLICHARA (9/12)

Sl. No.	Name of the Village	Location Code
21	Baldabaldi Punjee III	9/12/134
22	Bangalpur	9/12/2
23	Banglabhasha F. V.	9/12/166
24	Barthal F. V.	9/12/160
25	Barunchara I	9/12/47
26	Barunchara II	9/12/46
27	Barunchara F. V.	9/12/164
28	Bethchara Punjee	9/12/148
29	Bethchera Grant (Under Jhalnacherra)	9/12/96
30	Bhagabanpur	9/12/56
31	Bhagabanpur Punjee I	9/12/129
32	Bhagabanpur Punjee II	9/12/130
33	Bhagabanpur Punjee III	9/12/131
34	Bhaibhointee Punjee	9/12/153
35	Bilaipur F. V.	9/12/158
36	Bipinchera	9/12/54
37	Dakhinjashnabad I	9/12/8
38	Dakhinjashnabad II	9/12/9
39	Damchara Punjee	9/12/147
40	Darighat Grant	9/12/97
41	Dharapur N. C.	9/12/135
42	Dholai Molai I	9/12/34
43	Dholai Molai II	9/12/40
44	Dholai Molai III	9/12/42
45	Dholai Molai IV	9/12/41
46	Dholai Molai V	9/12/39
47	Dholai Molai VI	9/12/35
48	Dholai Molai VII (Dholai T.E.)	9/12/102
49	Dholai Molai VIII	9/12/45
50	Dholai Molai IX	9/12/36
51	Dholai Molai X	9/12/43
52	Dholai Molai XI	9/12/38
53	Dholai Molai XII	9/12/44
54	Dholai Reqn. Area	9/12/103
55	Dholchara Extension F. V.	9/12/162
56	Dholchara F. V.	9/12/161
57	Dhonipur	9/12/5
58	Digor Appin	9/12/31
59	Dinanathpur I	9/12/21
60	Dinanathpur II	9/12/20
61	Dinanath Punjee I	9/12/117
62	Dinanath Punjee II	9/12/116
63	Dinanath Punjee III	9/12/115
64	Durbintilla Punjee	9/12/123
65	Durgapur	9/12/65
66	Duttapur F. V.	9/12/171
67	Gagenchara Punjee	9/12/114
68	Garod Punjee	9/12/122
69	Gharmura F. V. I	9/12/168
70	Gharmura F. V. II	9/12/169
71	Gutguti Punjee	9/12/152
72	Harish Nagar I	9/12/52
73	Harish Nagar II	9/12/53
74	Harish Nagar III	9/12/55
75	Harish Nagar Punjee or Paglachara	9/12/120
76	Jacobpur F. V.	9/12/170
77	Jalalpur	9/12/4
78	Jamira I	9/12/79
79	Jamira II	9/12/80
80	Jamira III	9/12/82
81	Jamira IV	9/12/83
82	Jamira V	9/12/77
83	Jamira VI	9/12/78
84	Jamira VII	9/12/81
85	Jamira Bagicha	9/12/76
86	Jamira Punjee	9/12/146
87	Jhalnachara	9/12/167
88	Jhalnachara Grant	9/12/93
89	Jogichara	9/12/101
90	Joykrishnapur	9/12/11
91	Joynagar	9/12/1
92	Joynagar Punjee	9/12/112
93	Kacharitol F. V.	9/12/156
94	Kalyanipur N. C.	9/12/138
95	Karichera	9/12/67
96	Katanala N. C.	9/12/141
97	Katlichera Grant	9/12/87
98	Katlichera Reqn. Area	9/12/88
99	Killurbak (under Jhalnachera Grant)	9/12/94
100	Krishnapur	9/12/136
101	Kukichara F. V.	9/12/165
102	Kukichara Grant	9/12/98
103	Lalachara F. V.	9/12/157
104	Lalachara T. E.	9/12/111
105	Lalpani Punjee I	9/12/127
106	Lalpani Punjee II	9/12/128

ALPHABETICAL LIST OF VILLAGES

Sl. No.	Name of the Village	Location Code
1	2	3

POLICE STATION : KATLICHARA (9/12)

107	Lalpani F. V.	9/12/159
108	Lochanpur	9/12/59
109	Madhabpur	9/12/69
110	Mamodpur I	9/12/12
111	Mamodpur II	9/12/13
112	Mekenjipur	9/12/37
113	Moharpur	9/12/50
114	Monipur Reqn. Area	9/12/90
115	Nagachara Basti Reqn. Area	9/12/99
116	Nagachara Punjee	9/12/149
117	Nandagram N. C	9/12/142
118	Niamatpur	9/12/6
119	Nihalchandpur I	9/12/58
120	Nihalchandpur II	9/12/66
121	Nunai F. V.	9/12/163
122	Nunaikhal Reqn. Area	9/12/110
123	Nunaikhal Punjee	9/12/154
124	Nunaikhal T. E.	9/12/109
125	Pakua Punjee	9/12/151
126	Paloichara I	9/12/75
127	Paloichara II	9/12/74
128	Paloichara Punjee I	9/12/145
129	Paloichara Punjee II	9/12/144
130	Paloichara Punjee III	9/12/143
131	Paloichara Punjee IV	9/12/140
132	Panchpiror Makam	9/12/150
133	Pratap Nagar	9/12/51
134	Ram Chandi I	9/12/17
135	Ram Chandi II	9/12/18
136	Ram Chandi III	9/12/19
137	Ram Chandi Punjee	9/12/113
138	Ram Chandi T. E.	9/12/84
139	Ramnathpur F. V.	9/12/172
140	Rampur	9/12/68
141	Ram Santipur	9/12/57
142	Rangabak I	9/12/33
143	Rangabak II	9/12/32
144	Rongpur I	9/12/15
145	Rongpur II	9/12/24
146	Rongpur III	9/12/30
147	Rongpur IV	9/12/29
148	Rongpur V	9/12/10
149	Rongpur VI	9/12/14
150	Rongpur VII	912/25
151	Rongpur VIII	9/12/28
152	Rupachara Reqn. Area	9/12/105
153	Rupachara T. E.	9/12/104
154	Sahabad I	9/12/26
155	Sahabad II	9/12/27
156	Sheralipur	9/12/7
157	Shyampur	9/12/64
158	Sonachara T. E.	9/12/106
159	Sultani	9/12/70
160	Sultani Punjee I	9/12/132
161	Sultani Punjee II	9/12/133
162	Sultani Reqn. Area	9/12/92
163	Sultani T. E.	9/12/91
164	Tantoo	9/12/3
165	Talichara N. C.	9/12/126
166	Telkata Punjee I	9/12/124
167	Telkata Punjee II	9/12/125
168	Triganga (under Jhalnachara Grant)	9/12/95
169	Uttarchata Charrapunjee	9/12/121
170	Vernerpur Khasipunjee	9/12/155
171	Vernerpur Reqn. Area	9/12/108
172	Vernerpur T. E.	9/12/107

POLICE STATION : LAKHIPUR (9/4)

1	Alipore I	9/4/101
2	Alipore II	9/4/103
3	Alipore T. E.	9/4/100
4	Alni Grant	9/4/223
5	Alni Tangia Village	9/4/209
6	Anandapur	9/4/31

ALPHABETICAL LIST OF VILLAGES

Sl. No.	Name of the Village	Location Code
1	2	3

POLICE STATION : LAKHIPUR (9/4)

7	Badripar	9/4/108
8	Baghkhal F. V.	9/4/219
9	Bahadurpur T. E.	9/4/134
10	Baigajini	9/4/21
11	Baladhan Grant	9/4/55
12	Bandoo T. E.	9/4/46
13	Baramanda T. E.	9/4/177
14	Barthal Grant	9/4/51
15	Bhudan Nagar	9/4/87
16	Binnakandi Grant	9/4/194
17	Binnakandi Pt. I	9/4/170
18	Binnakandi Pt. II	9/4/168
19	Boali Grant	9/4/197
20	Borokumpi	9/4/17
21	Borokumpi Kuki Punjee	9/4/18
22	Bren Nagar	9/4/7
23	Bula Punjee	9/4/72
24	Chalitartol	9/4/147
25	Chandrapur Pt. I	9/4/105
26	Chandrapur Pt. II	9/4/104
27	Chandrapur Pt. III	9/4/111
28	Chandrapur Pt. IV	9/4/115
29	Chara Naga Punjee	9/4/144
30	Chatraidayal	9/4/58
31	Chengjur Grant	9/4/196
32	Chirirpar I	9/4/114
33	Chirirpar II	9/4/159
34	Chiru Punjee	9/4/128
35	Chotokumpi	9/4/5
36	Chotomanda Grant	9/4/187
37	Churpunjee	9/4/85
38	Dakhin Fulertol	9/4/207
39	Dharama Nagar	9/4/38
40	Didarkosh Grant	9/4/198
41	Diglang Christian Punjee	9/4/75
42	Diglang Failen Punjee	9/4/73
43	Diglangmuk Punjee	9/4/78
44	Diglang Punjee	9/4/76
45	Diglichur Punjee	9/4/79
46	Digligaon	9/4/135
47	Digligrant	9/4/77
48	Digorfulertol Pt. I	9/4/154
49	Digorfulertol Pt. II	9/4/152
50	Digorfulertol Pt. III	9/4/151
51	Digor Unsurveyed Pachim Mutracherra	9/4/20
52	Diksha Grant	9/4/88
53	Dilkhose T. E.	9/4/171
54	Dipu	9/4/32
55	Dipucherra	9/4/24
56	Doloicherra	9/4/40
57	Durganagar	9/4/81
58	Fulertol	9/4/153
59	Gorkhali Tilla Tangia Village	9/4/221
60	Harinagar	9/4/62
61	Hatikuri Grant	9/4/195
62	Inbom	9/4/26
63	Jirighat Grant Pt. I	9/4/213
64	Jirighat Grant Pt. II	9/4/139
65	Joypur Hmarpunjee	9/4/9
66	Joypur Pt. I	9/4/89
67	Joypur Pt. II	9/4/52
68	Joypur Pt. III	9/4/42
69	Joypur Pt. IV	9/4/12
70	Joypur Grant Pt. I & II	9/4/43
71	Kalam Nagapunjee	9/4/129
72	Kalampunjee	9/4/130
73	Kalinagar Pt. I	9/4/68
74	Kalinagar Pt. II	9/4/70
75	Kamranga Pt. I	9/4/91
76	Kamranga Pt. II	9/4/92
77	Kanakpur Pt. I	9/4/53
78	Kanakpur Pt. II	9/4/54
79	Kanakpur Pt. III	9/4/41
80	Kanakpur Pt. IV	9/4/13
81	Kanakpur Pt. V	9/4/15
82	Kapakhal F. V.	9/4/220
83	Kaptanpur I	9/4/178
84	Kaptanpur II	9/4/176
85	Kaptanpur III	9/4/175
86	Kaptanpur IV	9/4/174
87	Kaptanpur V	9/4/189
88	Kaptanpur VI	9/4/173
89	Kaptanpur VII	9/4/172
90	Kaptanpur VIII	9/4/191
91	Kaptanpur IX	9/4/193

ALPHABETICAL LIST OF VILLAGES

Sl. No.	Name of the Village	Location Code
1	2	3

POLICE STATION : LAKHIPUR (9/4)

Sl. No.	Name of the Village	Location Code
92	Kaptanpur X	9/4/188
93	Kaptanpur XI	9/4/186
94	Kaptanpur XII	9/4/182
95	Kaptanpur XIII	9/4/183
96	Kaptanpur XIV	9/4/185
97	Kaptanpur XV	9/4/184
98	Kaptanpur XVI	9/4/181
99	Kaptanpur XVII	9/4/179
100	Kaptanpur XVIII	9/4/180
101	Kharjanpunjee	9/4/133
102	Kumacherra	9/4/33
103	Labankhal	9/4/143
104	Labok Grant T. E.	9/4/94
105	Lailacherra	9/4/2
106	Lakhichara F. V. I.	9/4/215
107	Lakhichara F. V. II	9/4/214
108	Lakhinagar Extension F. V.	9/4/216
109	Lakhinagar F. V.	9/4/217
110	Lakhipur Grant	9/4/169
111	Lalang I	9/4/121
112	Lalang II	9/4/120
113	Lalang III	9/4/119
114	Lalang IV	9/4/118
115	Lalangkitta Labakpar Pt. I	9/4/122
116	Lalangkitta Labakpar Pt. II	9/4/124
117	Lalangkitta Labakpar Pt. III	9/4/125
118	Lalangkitta Labakpar Pt. III (East)	9/4/126
119	Lalangkitta Labakpar Pt. IV	9/4/123
120	Lalangkitta Labakpar Pt. V	9/4/149
121	Lallang T. E.	9/4/93
122	Lalpani	9/4/218
123	Lalpanipunjee	9/4/140
124	Langlacherra Pt. I	9/4/11
125	Langlacherra Pt. II	9/4/10
126	Lena Punjee	9/4/3
127	Lilianpur	9/4/205
128	Lonkhor (Lengkhal)	9/4/22
129	Lower Jiri Tangia Village	9/4/210
130	Lydia Cherra Grant	9/4/90
131	Makhan Nagar	9/4/131
132	Makhan Nagar Punjee	9/4/132
133	Marchakhal	9/4/71
134	Mashkhal Pt. I	9/4/199
135	Mashkhal Pt. II	9/4/200
136	Mashkhal Pt. III	9/4/202
137	Molongpunjee	9/4/23
138	Molong Pt. I	9/4/61
139	Molong Pt. II	9/4/37
140	Monipur I	9/4/113
141	Monipur II	9/4/116
142	Monipurkitta Dakhin Sonpur	9/4/102
143	Monkush T. E.	9/4/206
144	Nanthe	9/4/25
145	Narainpur Grant Pt. I	9/4/48
146	Narainpur Grant Pt. II	9/4/47
147	Nayagram	9/4/155
148	Nayandar T. E.	9/4/222
149	Neithang	9/4/67
150	New Khairabad F. V.	9/4/211
151	New Tulpi	9/4/28
152	Niz Banskandi Pt. I	9/4/109
153	Niz Banskandi Pt. II	9/4/110
154	Niz Banskandi Pt. III	9/4/107
155	Niz Banskandi Pt. IV	9/4/106
156	Niz Lakhipur Pt. I	9/4/156
157	Niz Lakhipur Pt. II	9/4/157
158	Niz Lakhipur Pt. III	9/4/158
159	Niz Rupai Bali	9/4/165
160	Nur Nagar	9/4/148
161	Nutan Fulertol	9/4/208
162	Old Khairabad F. V.	9/4/212
163	Old Tulpi	9/4/27
164	Pachim Diksha	9/4/59
165	Pachim Dipu	9/4/30
166	Pachim Kumacherra	9/4/35
167	Pachim Mutracherra	9/4/36
168	Paipuipunjee	9/4/4
169	Paizolpunjee	9/4/74
170	Pallorbond T. E.	9/4/99
171	Pohelpur	9/4/63
172	Purba Dakhin Mutracherra	9/4/65
173	Purba Kumacherra	9/4/34
174	Rabipur Grant	9/4/204
175	Rabipur Tangia Village	9/4/203
176	Rajabad	9/4/150

ALPHABETICAL LIST OF VILLAGES

Sl. No.	Name of the Village	Location Code
1	2	3

POLICE STATION : LAKHIPUR (9/4)

177	Ratanpur	9/4/112
178	Remapunjee	9/4/1
179	Rubberpur	9/4/190
180	Rupaizol	9/4/8
181	Saiselpunjee	9/4/145
182	Salamatpur T. E.	9/4/50
183	Scottpur T. E.	9/4/45
184	Sibnagar	9/4/6
185	Sibpur I	9/4/95
186	Sibpur II	9/4/96
187	Sibpur III	9/4/97
188	Sibpur I	9/4/163
189	Sibpur II	9/4/164
190	Simla Dikshamukh	9/4/82
191	Singerbond Pt. I	9/4/162
192	Singerbond Pt. II	9/4/161
193	Singerbond Pt. III	9/4/160
194	Singerbond Pt. IV	9/4/166
195	Singerbond Pt. V	9/4/167
196	Sonapur	9/4/14
197	Tarapur Grant	9/4/98
198	Thaila Grant	9/4/44
199	Thaipu Nagar	9/4/39
200	Tilka T. E.	9/4/192
201	Tritya Dikshamukh	9/4/127
202	Tuiset	9/4/69
203	Ujan Tarapur	9/4/117
204	Ulaipunjee	9/4/201
205	Umed Nagar	9/4/137
206	Umed Nagar Punjee	9/4/136
207	Unsurveyed Bhudan Nagar	9/4/84
208	Unsurveyed Churpunjee	9/4/86
209	Unsurveyed Dharam Nagar	9/4/64
210	Unsurveyed Diksha	9/4/57
211	Unsurveyed Dikshabasti	9/4/83
212	Unsurveyed Durganagar	9/4/80
213	Unsurveyed Harinagar	9/4/60
214	Unsurveyed Labakpar	9/4/146
215	Unsurveyed Molong	9/4/56
216	Unsurveyed Mutracherra	9/4/66
217	Unsurveyed Umed Nagar	9/4/138
218	Unsurveyed Uttar Doloicherra	9/4/19
219	Unsurveyed Uttar Lalpani	9/4/142
220	Uttar Dipu	9/4/29
221	Uttar Doloicherra	9/4/16
222	Uttar Lalpani	9/4/141
223	Uttar Sonpur	9/4/49

POLICE STATION : PATHARKANDI (9/9)

1	Achairghat	9/9/230
2	Achimganj	9/9/105
3	Adamtilla T.E.	9/9/291
4	Akaidum	9/9/208
5	Alapur	9/9/136
6	Amalagaon	9/9/16
7	Amorala	9/9/76
8	Andharia	9/9/41
9	Arjunpur	9/9/47
10	Ashalkandi	9/9/60
11	Atanagar	9/9/119
12	Athaligaon	9/9/124
13	Atilnagar F. V.	9/9/280
14	Badegaon	9/9/56
15	Badejama	9/9/18
16	Bagadahar	9/9/167
17	Baghan	9/9/222
18	Bahadurpur	9/9/113
19	Bahadurpur (Khalopar)	9/9/17
20	Baithakhal Basti	9/9/226
21	Baithakhal T. E.	9/9/295
22	Baliapunjee	9/9/278
23	Balia T. V.	9/9/279
24	Balidhar	9/9/62
25	Balipipla Bazar	9/9/283
26	Balipipla F. V.	9/9/282

ALPHABETICAL LIST OF VILLAGES

POLICE STATION : PATHARKANDI (9/9)

Sl. No.	Name of the Village	Location Code
1	2	3
27	Balurband	9/9/217
28	Bandarkuna	9/9/24
29	Bandarkuna North (Baidyanathpur)	9/9/38
30	Bandarkuna North	9/9/122
31	Bandarkuna South	9/9/123
32	Banglatilla	9/9/92
33	Baraigram	9/9/43
34	Baraigram Rly. Station	9/9/R-1
35	Barairtuk	9/9/12
36	Baraputni	9/9/212
37	Barcherra	9/9/153
38	Baruail	9/9/82
39	Barunga	9/9/198
40	Bataiya	9/9/35
41	Bazailala	9/9/73
42	Bazarghat	9/9/102
43	Bazarghat F. V.	9/9/258
44	Bazaricherra	9/9/238
45	Bazaricherra Punjum F. V. (Chandrapur)	9/9/250
46	Bazaricherra Punjum IV (Manikshyla)	9/9/251
47	Bazarsongaon	9/9/103
48	Bhitorgool	9/9/70
49	Bilbari	9/9/6
50	Bilbari	9/9/173
51	Binodini Punjee	9/9/28
52	Bubrighat T. E.	9/9/290
53	Buchakhalarpar	9/9/121
54	Chagalmarbond	9/9/242
55	Champabari T. E.	9/9/292
56	Champanagar	9/9/185
57	Chandkhira T. E.	9/9/294
58	Chandkhira Basti	9/9/205
59	Chararpar	9/9/139
60	Chataiga	9/9/34
61	Chatoputni	9/9/214
62	Chatragaon	9/9/177
63	Chayabari	9/9/127
64	Chengjur	9/9/175
65	Chengjuripar	9/9/10
66	Chengjuripar	9/9/15
67	Chengjur West	9/9/84
68	Chipa Cherra	9/9/186
69	Choudhuritilla	9/9/66
70	Dafalala	9/9/81
71	Dakshin Hapania	9/9/51
72	Dakshin Kewli	9/9/95
73	Dashudebnagar	9/9/3
74	Dengarbond	9/9/232
75	Dewafakhal	9/9/206
76	Dewali F. V.	9/9/286
77	Dewbari	9/9/110
78	Dhalcherra	9/9/58
79	Dhalopar	9/9/59
80	Dogora	9/9/109
81	Dubag	9/9/218
82	Duhalia Block No. I	9/9/146
83	Duhalia Block No. II	9/9/145
84	Duhalia Block No. III	9/9/149
85	Duhalia Block No. IV	9/9/150
86	Dhuhalia Block No. V	9/9/156
87	Dullavpur	9/9/101
88	Dumabari	9/9/210
89	Duttapara	9/9/21
90	East Lowairpoa	9/9/235
91	East Pacharghat	9/9/231
92	Eraligool Rly. Station	9/9/R-2
93	Eraligool T. E.	9/9/289
94	Fakuapunjee	9/9/32
95	Foridkuna	9/9/142
96	Foridkuna	9/9/143
97	Gandharbakhani	9/9/23
98	Gangabari	9/9/188
99	Gangpar	9/9/11
100	Gangpar	9/9/13
101	Ganirgool	9/9/9
102	Gokhila	9/9/191
103	Gopalpur	9/9/227
104	Gonergaon	9/9/118
105	Gularband	9/9/137
106	Hailamcherra North	9/9/228
107	Hailamcherra South	9/9/229
108	Harinagar	9/9/162
109	Hatairbond	9/9/234

ALPHABETICAL LIST OF VILLAGES

Sl. No.	Name of the Village	Location Code
1	2	3

POLICE STATION : PATHARKANDI (9/9)

Sl. No.	Name of the Village	Location Code
110	Hataiyerbond	9/9/248
111	Hatikhira T. E.	9/9/304
112	Hatirgool	9/9/78
113	Hazari Chak	9/9/178
114	Icharpur	9/9/243
115	Indurial	9/9/223
116	Isabeel T. E.	9/9/305
117	Ishamati	9/9/22
118	Islambasti	9/9/37
119	Islampur	9/9/39
120	Jacobnagar F. V.	9/9/277
121	Jamirala	9/9/190
122	Jamirala	9/9/200
123	Jampur F. V.	9/9/257
124	Janglartuk	9/9/126
125	Jhakiolbasti	9/9/30
126	Jhakiolpunjee	9/9/31
127	Jherjheri	9/9/247
128	Jugicherra T.V.	9/9/254
129	Julai	9/9/99
130	Jurbari	9/9/80
131	Kacharigaon	9/9/215
132	Kachubari	9/9/189
133	Kadamtala T. V.	9/9/265
134	Kailaghat	9/9/224
135	Kakuripar	9/9/19
136	Kalacherra	9/9/241
137	Kalakhouri	9/9/120
138	Kalartuk	9/9/97
139	Kalkalibasti	9/9/183
140	Kalkalighat	9/9/182
141	Kalkalighat Rly. Station	9/9/R-5
142	Kamarband	9/9/100
143	Kamarband	9/9/134
144	Kanaibazar	9/9/108
145	Kanaibazar Rly. Station	9/9/R-3
146	Kanaigaon	9/9/68
147	Kanainagar	9/9/104
148	Kanakpur F. V.	9/9/268
149	Kapariband	9/9/174
150	Kapariband	9/9/85
151	Karampur	9/9/87
152	Karcharghat	9/9/193
153	Karikhani F. V.	9/9/249
154	Karimganj Bheel T. V.	9/9/252
155	Karkhanaputni	9/9/213
156	Kartiktilla	9/9/93
157	Kashimpur	9/9/55
158	Katabari	9/9/204
159	Katanpur	9/9/245
160	Keshergaon	9/9/86
161	Khagraguramali F. V.	9/9/266
162	Khagragurapatni F. V.	9/9/269
163	Khalopar	9/9/53
164	Khatalgool	9/9/42
165	Khataluli	9/9/130
166	Khilorbond	9/9/195
167	Khudailbari	9/9/160
168	Khulicherra T. V.	9/9/270
169	Kotargool	9/9/71
170	Krishna Gobinda Hasishchandra T. E.	9/9/287
171	Kukital	9/9/209
172	Kukithal T. E.	9/9/299
173	Kunagram	9/9/125
174	Kurtacherra	9/9/187
175	Kurti	9/9/216
176	Kutorbond	9/9/44
177	Lakhipur	9/9/79
178	Lalkhira T. E.	9/9/296
179	Lamargaon	9/9/64
180	Langai Bazar	9/9/259
181	Latittilla	9/9/211
182	Longai T. E.	9/9/293
183	Lowairpoa	9/9/236
184	Madan Dighirpar	9/9/49
185	Madhurbond	9/9/196
186	Magurapunjee F. V.	9/9/261
187	Mairanggaon	9/9/197
188	Majorgram	9/9/33
189	Majorkandi	9/9/72
190	Maligaon	9/9/203
191	Mambari	9/9/161
192	Manikbond	9/9/155
193	Manikbond Mali F. V.	9/9/267
194	Manikbond Punjee F. V.	9/9/272
195	Manikbond T. V.	9/9/274
196	Mantrigaon	9/9/179
197	Marugaon	9/9/221

ALPHABETICAL LIST OF VILLAGES

Sl. No.	Name of the Village	Location Code
1	2	3

POLICE STATION : PATHARKANDI (9/9)

Sl. No.	Name of the Village	Location Code
198	Mendibari	9/9/90
199	Moina	9/9/117
200	Moinala	9/9/25
201	Moraiala	9/9/63
202	Mukampunjee	9/9/36
203	Mukkhergool	9/9/8
204	Mukundabasti	9/9/240
205	Mullagram	9/9/132
206	Mundamala	9/9/172
207	Muradpur	9/9/111
208	Muraura	9/9/61
209	Muraura	9/9/112
210	Nabipur	9/9/48
211	Nalibari	9/9/201
212	Nalugaon	9/9/131
213	Nalugaon	9/9/164
214	Nalukandi	9/9/88
215	Nanakar	9/9/128
216	Nandigram	9/9/140
217	Nandigram F. V.	9/9/273
218	Narainpur	9/9/157
219	Nayachandpur	9/9/91
220	Nayagram	9/9/7
221	Nayagram	9/9/115
222	Nayagram	9/9/129
223	Nawadahar	9/9/176
224	Nayatilla	9/9/141
225	Nilkantapur F. V.	9/9/276
226	Nishintapur	9/9/67
227	Niz-Hapania	9/9/50
228	Niz-Hatkhola	9/9/133
229	Nizorgram	9/9/45
230	Noghoria	9/9/40
231	North & South Salamona F. V.	9/9/256
232	North Magura F. V.	9/9/260
233	North Salamona F. V.	9/9/255
234	Nurkha F. V.	9/9/271
235	Pailamuli	9/9/202
236	Panighat	9/9/151
237	Paschim Hapania	9/9/52
238	Patherigaon	9/9/163
239	Patherkandi Bazar	9/9/170
240	Patherkandi Proper	9/9/171
241	Patherkandi Rly. Station	9/9/R-4
242	Pattagaon	9/9/152
243	Patiala T. V.	9/9/253
244	Patragaon	9/9/180
245	Paulpara	9/9/168
246	Pechala	9/9/74
247	Pecharghat	9/9/233
248	Pecharpar	9/9/69
249	Pipla Gool T. E.	9/9/297
250	Piplacherra F. V.	9/9/285
251	Piplapunjee F. V.	9/9/284
252	Proper Magura F. V.	9/9/262
253	Pukar Gaon	9/9/181
254	Puragaon	9/9/207
255	Purbabazari	9/9/239
256	Purbagool	9/9/154
257	Puranchandpur	9/9/94
258	Puthini T. E.	9/9/298
259	Radhamadhabpur	9/9/246
260	Rajargaon	9/9/165
261	Rajbari	9/9/166
262	Rangamati F. V.	9/9/281
263	Ratanpur I	9/9/147
264	Ratanpur II	9/9/148
265	Sadhukuthi	9/9/225
266	Safalabasti	9/9/29
267	Saidkhoni	9/0/20
268	Saipargaon	9/9/194
269	Saijanagar	9/9/138
270	Salekhalarpar	9/9/4
271	Salepur	9/9/114
272	Sambhunagar F. V.	9/9/263
273	Sarjul	9/9/219
274	Satalbasti	9/9/26
275	Satkaragool	9/9/2
276	Sephinjuri T. E.	9/9/300
277	Serpur	9/9/46
278	Shatgheri	9/9/98
279	Shewrala	9/9/89
280	Sibargool	9/9/237
281	Singaria	9/9/158

ALPHABETICAL LIST OF VILLAGES

Sl. No.	Name of the Village	Location Code
1	2	3

POLICE STATION : PATHARKANDI (9/9)

282	Solgoi T. E.	9/9/303
283	South Badejama	9/9/54
284	South Hatkhola	9/9/135
285	South Magura F. V.	9/9/264
286	Sripur	9/9/159
287	Sullaghori	9/9/116
288	Sunakhira	9/9/184
289	Sunakhira Rly. Station	9/9/R-6
290	Sunatala Pt. I	9/9/75
291	Sunatala Pt. II	9/9/75 (A)
292	Tapadarpara	9/9/169
293	Tarapur F. V.	9/9/275
294	Tatirbond	9/9/106
295	Teghoria	9/9/14
296	Tezpur	9/9/244
297	Telichipa Punjee	9/9/27
298	Telipara	9/9/65
299	Tikorpara	9/9/5
300	Tilbhoom	9/9/220
301	Tilbhoom Rly. Station	9/9/R-7
302	Tilbhoom T. E.	9/9/302
303	Tillabari	9/9/83
304	Tillagaon	9/9/144
305	Tinokhol	9/9/199
306	Trimati T. E.	9/9/301
307	Udala	9/9/96
308	Ujan Dhalcherra	9/9/57
309	Ujangaon	9/9/1
310	Unamgaon	9/9/192
311	Uttar Hatkhola	9 /9107
312	Uttar Kewti	9/9/77

POLICE STATION : RATABARI (9/10)

1	Akhoypur F. V.	9/10/264
2	Amarkhal	9/10/197
3	Amdahar	9/10/1
4	Amtilla	9/10/242
5	Anandapur	9/10/109
6	Andurpar	9/10/86
7	Andurgar	9/10/191
8	Anipur	9/10/64
9	Anipur Rly. Station	9/10/R-4
10	Anipur T. E.	9/10/277
11	Arjyannagar	9/10/170
12	Ashanala	9/10/3
13	Atanagar	9/10/92
14	Awalala	9/10/53
15	Bagantilla	9/10/134
16	Bakalkandi	9/10/120
17	Balia	9/10/5
18	Balicherapunjee	9/10/116
19	Balirbond	9/10/179
20	Banglatilla	9/10/136
21	Barbali	9/10/239
22	Barbalia	9/10/251
23	Barbari	9/10/70
24	Bargool	9/10/106
25	Bargul	9/10/46
26	Barnala	9/10/96
27	Barnala	9/10/188
28	Baruatilla	9/10/269
29	Basantapur	9/10/22
30	Bashattihal	9/10/185
31	Baskaltilla	9/10/69
32	Bazarghat	9/10/37
33	Behairdala	9/10/60
34	Beratuk	9/10/196
35	Betherband Colony	9/10/224
36	Bethubari	9/10/49
37	Betterband	9/10/222
38	Bhabanipur	9/10/161
39	Bhairabnagar	9/10/21
40	Bhairabnagar	9/10/45
41	Bhairabnagar	9/10/127
42	Bhudai Khuri F. V.	9/10/257(B)

ALPHABETICAL LIST OF VILLAGES

POLICE STATION : RATABARI (9/10)

Sl. No.	Name of the Village	Location Code
1	2	3
43	Bhutucherra F. V.	9/10/271
44	Bhutukuchi F. V.	9/10l258
45	Bidyanagar	9/10/213
46	Bidyanagar T. E.	9/10/288
47	Bijoypur F. V.	9/10/266
48	Bilbari	9/10/192
49	Billbari	9/10/201
50	Binodini T. E.	9/10/272
51	Birajanandapur	9/10/148
52	Birojapur	9/10/262
53	Birgram	9/10/19
54	Bishnunagar	9/10/125
55	Bishnupur	9/10/141
56	Bishnupur	9/10/72
57	Bistartilla	9/10/154
58	Bitharbalia	9/10/255
59	Boro.Bhubirbond	9/10/270 (A)
60	Chagikhauri	9/10/48
61	Chamala	9/10/10
62	Chamala	9/10/157
63	Chamala Khasia Punji	9/10/10 (A)
64	Champaknagar	9/10/156
65	Chamtilla	9/10/230
66	Chanala	9/10/189
67	Chandkani	9/10/164
68	Chandkhani	9/10/177
69	Chandmari	9/10/66
70	Chandray	9/10/175
71	Channighat Basti	9/10/199
72	Channighat Bazar	9/10/198
73	Chantilla	9/10/74
74	Char rpar	9/10/124
75	Chargola Bazar	9/10/43
76	Chargola T. E.	9/10/275
77	Chargola Valley T. E.	9/10/276
78	Cheragiband	9/10/245
79	Cheragibazar	9/10/267
80	Cheraginagar F. V.	9/10/265
81	Chinanal	9/10/121
82	Chotakuna	9/10/131
83	Chotobhubirbond	9/10/27
84	Choudhury Kuna	9/10/151
85	Chutabalia	9/10/249
86	Chunatigool T. E.	9/10/289
87	Dakshin Chantilla	9/10/75
88	Dakshin Cheragi	9/10/247
89	Dakshin Kala-Chup	9/10/204
90	Dakshin Senaripar	9/10/41
91	Dalgram	9/10/44
92	Dalu	9/10/102
93	Daluganj	9/10/206
94	Dalurband	9/10/100
95	Dalurpar	9/10/160
96	Damchara Tripura Punji	9/10/214
97	Damchera T. E.	9/10/287
98	Dangerband	9/10/221
99	Danirband	9/10/122
100	Dargarband	9/10/99
101	Dagarband	9/10/108
102	Das Nayagram	9/10/140
103	Daulatpur	9/10/234
104	Debdwar	9/10/117
105	Dhalibil	9/10/94
106	Dharanala	9/10/174
107	Dhritipur	9/10/119
108	Digalikandi	9/10/18
109	Dollav Cherra Bazar	9/10/219
110	Dullav Cherra Rly. Station	9/10/R-5
111	Dullav Cherra Station Road	9/10/220
112	Dullav Cherra T. E.	9/10/285
113	Dullavpur	9/10/194
114	Duphan Pur	9/10/225
115	Durgapur	9/10/254
116	East Sarkaribari	9/10/89
117	Eraligool	9/10/186
118	Fakiragram	9/10/210
119	Faknagram	9/10/13
120	Fakua Colony	9/10/14
121	Fakuagram Rly. Station	9/10/R-1
122	Fanairband	9/10/231
123	Fetipath	9/10/71
124	Fultali	9/10/113
125	Gajanathpur	9/10/65
126	Gambhira Goneshpur Colony	9/10/241
127	Gambhira T. E.	9/10/281
128	Gandharajbari	9/10/87
129	Gandhari Nagar	9/10/146
130	Garerbond	9/10/150
131	Gharigram	9/10/2

ALPHABETICAL LIST OF VILLAGES

Sl. No.	Name of the Village	Location Code
1	2	3

POLICE STATION : RATABARI (9/10)

Sl. No.	Name of the Village	Location Code
132	Ghasirgool	9/10/8
133	Ghulcherra	9/10/9
134	Gobindaganj Bazar	9/10/28
135	Gojardingi	9/10/33
136	Gomaria	9/10/132
137	Gomaria Punji	9/10/133
138	Gopikanagar	9/10/103
139	Gulalkandi	9/10/40
140	Gullasaii	9/10/97
141	Harinagar	9/10/193
142	Hempur F. V.	9/10/259
143	Hugargul	9/10/7
144	Hullash Nagar	9/10/59
145	Hullash Nagar	9/10/84
146	Icha Khauri	9/10/158
147	Ishancherra	9/10/168
148	Islampur	9/10/252
149	Joynagar	9/10/81
150	Kachukauri	9/10/54
151	Kadairgool	9/10/4
152	Kaiyakari	9/10/24
153	Kalachera	9/10/169
154	Kalachera	9/10/257
155	Kalachera T. E.	9/10/278
156	Kalagang	9/10/256
157	Kalamagura	9/10/253
158	Kalapani	9/10/181
159	Kalibari Bazar	9/10/144
160	Kalinagar	9/10/171
161	Kalinagar	9/10/178
162	Kalinagar T. E.	9/10/290
163	Kalyanpur	9/10/105
164	Kamalpur	9/10/250
165	Kapnarpar	9/10/79
166	Kashinathpur	9/10/246
167	Katakona	9/10/145
168	Kazirbazar	9/10/57
169	Kerachera	9/10/243
170	Khalirpar	9/10/123
171	Khagragool T. E.	9/10/283
172	Khileerband	9/10/52
173	Kishoripur	9/10/261
174	Kodali	9/10/17
175	Krishnanagar	9/10/23
176	Krishnanagar	9/10/76
177	Krishnanagar	9/10/187
178	Krishnanagar	9/10/209
179	Krishnaganj	9/10/218
180	Kukura Punjee	9/10/260
181	Kunagram	9/10/216
182	Kurikhala	9/10/93
183	Lakshminagar	9/10/176
184	Lalbalu	9/10/211
185	Laichara	9/10/232
186	Laichara T. E.	9/10/284
187	Lengterpar	9/10/50
188	Madanpur	9/10/195
189	Magurachera T. E.	9/10/280
190	Mahabirganj	9/10/235
191	Mahipur	9/10/182
192	Malangatilla	9/10/25
193	Mangalpur	9/10/138
194	Maniknagar	9/10/149
195	Maniknagar Khasi Punji	9/10/173
196	Maniknagar T. E.	9/10/291
197	Mazergram	9/10/39
198	Meherpur	9/10/183
199	Mohanpur	9/10/212
200	Monala	9/10/29
201	Monoshyapur	9/10/226
202	Mukamcherra Colony	9/10/215
203	Mukamcherra T. E.	9/10/286
204	Mukemerband	9/10/208
205	Muliala	9/10/51
206	Muralirband	9/10/236
207	Nabingram	9/10/143
208	Nagendranagar	9/10/20
209	Nalapar	9/10/95
210	Nalarpar	9/10/162
211	Natun Bazarghat	9/10/35
212	Nayagram	9/10/12
213	Nayagram	9/10/184
214	Nayagram Khasia Punji	9/10/11
215	Nayanabin	9/10/15
216	Nayatilia	9/10/30
217	Nayatilla	9/10/155
218	Netainagar	9/10/88
219	Netainagar	9/10/147
220	Nogendranagar Rly. Station	9/10/R-2
221	North Kalachup	9/10/203
222	Olivia Chera T. E.	9/10/282
223	Paddarpur	9/10/163
224	Paglachera Khasia Punji	9/10/228

ALPHABETICAL LIST OF VILLAGES

Sl. No.	Name of the Village	Location Code
1	2	3

POLICE STATION : RATABARI (9/10)

Sl. No.	Name of the Village	Location Code
225	Pagla Chera Punji	9/10/229
226	Paglar Par	9/10/223
227	Pahartal	9/10/36
228	Pahartal	9/10/38
229	Paldahar	9/10/42
230	Paltala	9/10/88
231	Panchdali	9/10/83
232	Paschim Balia	9/10/6(A)
233	Paschim Cheragi	9/10/248
234	Paschim Harinagar	9/10/200
235	Paschimjarailbari	9/10/27
236	Paschim Krishnanagar	9/10/77
237	Paschim Sarkarbari	9/10/58
238	Paschim Singla	9/10/68
239	Pathakhauri	9/10/244
240	Patiala	9/10/63
241	Patiala	9/10/82
242	Pechala	9/10/62
243	Purbabalia	9/10/6
244	Purbafanai	9/10/233
245	Purbaharinagar	9/10/202
246	Purbajarailbari	9/10/26
247	Purbanabingram	9/10/142
248	Radhanagar	9/10/205
249	Rajarampur T. E.	9/10/292
250	Rajendrapur	9/10/263
251	Rajnagar	9/10/207
252	Rajnagar	9/10/166
253	Ralirbond	9/10/114
254	Rangkhalpunji	9/10/227
255	Rangpur	9/10/115
256	Rangpur Bazar	9/10/268(A)
257	Rangpur F. V.	9/10/268
258	Ratabari	9/10/91
259	Ratabari Rly. Station	9/10/R-3
260	Raypur	9/10/240
261	Rupagram	9/10/217
262	Rupagram	9/10/78
263	Saijanagar	9/10/165
264	Sailanagar	9/10/135
265	Samriddhipur	9/10/107
266	Sangatipur	9/10/111
267	Santipur	9/10/137
268	Sanyashi Patta	9/10/16
269	Santoshpur	9/10/130
270	Sathirsangan	9/10/139
271	Satrishal	9/10/85
272	Sherelipur	9/10/128
273	Shyamnagar	9/10/80
274	Singerband	9/10/153
275	Singirpar	9/10/101
276	Singlacherra T. E.	9/10/279
277	Singlar Par	9/10/180
278	Singua	9/10/112
279	Sonairpar	9/10/32
280	Sribani	9/10/167
281	Srinagar	9/10/110
282	Srinagar	9/10/172
283	Sripur	9/10/152
284	Srirampur	9/10/104
285	Srirampur	9/10/257/(A)
286	Sunai Chera T. E.	9/10/293
287	Sunarpar	9/10/61
288	Swastipur	9/10/129
289	Tangibari	9/10/31
290	Tangibari	9/10/47
291	Tangibari	9/10/56
292	Tangibari	9/10/90
293	Tantirgool	9/10/126
294	Tarbin Chera T. E.	9/10/274
295	Tarapur	9/10/67
296	Telekuna	9/10/118
297	Thalgaon	9/10/55
298	Thengargool	9/10/159
299	Tinghari	9/10/190
300	Tulagram	9/10/34
301	Usharani T. E.	9/10/273
302	Uttar Baskal Tilla	9/10/73
303	Wangiband	9/10/237
304	Wangi Pur	9/10/238

ALPHABETICAL LIST OF VILLAGES

Sl. No.	Name of the Village	Location Code
1	2	3

POLICE STATION : SILCHAR (9/5)

Sl. No.	Name of the Village	Location Code
1	Alambeg	9/5/57
2	Algapur	9/5/14
3	Algapur I	9/5/139
4	Algapur II	9/5/138
5	Allenpur T. E.	9/5/176
6	Ambikapur I	9/5/74
7	Ambikapur II	9/5/75
8	Ambikapur III	9/5/92
9	Ambikapur IV	9/5/91
10	Ambikapur V	9/5/90
11	Ambikapur VI	9/5/107
12	Ambikapur VII	9/5/93
13	Ambikapur VIII	9/5/73
14	Ambikapur IX	9/5/94
15	Ambjkapur X	9/5/105
16	Ambikapur XI	9/5/106
17	Ardovollik T. E.	9/5/36(A)
18	Badripar I	9/5/131
19	Badripar II	9/5/140
20	Badripar III	9/5/141
21	Badripar IV	9/5/130
22	Badripar V	9/5/129
23	Baglaghat I	9/5/61
24	Baglaghat II	9/5/63
25	Baglaghat Grant	9/5/65
26	Bag-O-Bahar I	9/5/205
27	Bag-O-Bahar II	9/5/209
28	Bag-O-Bahar III	9/5/208
29	Bag-O-Bahar IV	9/5/204
30	Bag-O-Bahar V	9/5/198
31	Bag-O-Bahar T. E.	9/5/197
32	Bagpur I	9/5/145
33	Bagpur II	9/5/142
34	Bagpur III	9/5/143
35	Balicherri F. V.	9/5/215
36	Balighat	9/5/10
37	Bariknagar I	9/5/152
38	Bariknagar II	9/5/155
39	Barjalinga T. E.	9/5/171
40	Barjalinga I	9/5/174
41	Barjalinga II	9/5/175
42	Barjalinga III	9/5/189
43	Barjalinga IV	9/5/220
44	Barjalinga V	9/5/184
45	Barjalinga VI	9/5/188
46	Barjalinga VII	9/5/222
47	Barjalinga VIII	9/5/223
48	Barjalinga IX	9/5/187
49	Barjalinga X	9/5/186
50	Barjalinga XI	9/5/185
51	Benode Nagar T. E.	9/5/194
52	Berenga I	9/5/101
53	Berenga II	9/5/102
54	Berenga III	9/5/96
55	Berenga IV	9/5/97
56	Berenga V	9/5/98
57	Bhairabnagar	9/5/1
58	Bhajantipur I	9/5/64
59	Bhajantipur II	9/5/76
60	Bhajantipur III	9/5/77
61	Bhorakhai Grant	9/5/109
62	Boro Salganga F. V.	9/5/216
63	Boro Salganga Tribal Village	9/5/219
64	Borsangon Grant	9/5/121
65	Chengdowar I	9/5/80
66	Chengdowar II	9/5/82
67	Chengdowar III	9/5/81
68	Chibitabichia I	9/5/117
69	Chibitabichia II	9/5/116
70	Chibitabichia III	9/5/114
71	Chibitabichia IV	9/5/84
72	Chibitabichia V	9/5/86
73	Chibitabichia VI	9/5/87
74	Chibitabichia VII	9/5/112
75	Chibitabichia VIII	9/5/113
76	Chibitabichia IX	9/5/115
77	Chibitabichia X	9/5/120
78	Chibitabichia XI	9/5/119
79	Chincooria Grant	9/5/78
80	Chotodudpatil Grant	9/5/43
81	Chotojalinga Grant	9/5/167
82	Chotojalinga I	9/5/173
83	Chotojalinga II	9/5/172
84	Chotojalinga III	9/5/170
85	Chotojalinga IV	9/5/195
86	Choto Salganga F. V.	9/5/217
87	Choto Salganga Tangiya Village	9/5/218
88	Clever House I	9/5/179

ALPHABETICAL LIST OF VILLAGES

Sl. No.	Name of the Village	Location Code
1	2	3

POLICE STATION : SILCHAR (9/5)

Sl. No.	Name of the Village	Location Code
89	Clever House II	9/5/178
90	Clever House III	9/5/182
91	Clever House IV	9/5/183
92	Clever House T. E.	9/5/181
93	Dadisonapur	9/5/53
94	Dakhin Krishnapur	9/5/146
95	Derby T. E.	9/5/177
96	Dhamalia	9/5/127
97	Digor Srikuna I	9/5/56
98	Digor Srikuna II	9/5/58
99	Do-Bag	9/5/4
100	Dudpatil I	9/5/36
101	Dudpatil II	9/5/35
102	Dudpatil III	9/5/34
103	Dudpatil IV	9/5/46
104	Dudpatil V	9/5/47
105	Dudpatil VI	9/5/45
106	Dudpatil VII	9/5/68
107	Dudpatil VIII	9/5/44
108	Dudpatil Grant	9/5/42
109	Dungripar I	9/5/136
110	Dungripar II	9/5/135
111	Durgapur	9/5/133
112	Dwarband T. E.	9/5/168
113	Dwarban Basti	9/5/196
114	Elgin T. E.	9/5/59
115	Gangapur	9/5/103
116	Ghagrapar I	9/5/22
117	Ghagrapar II	9/5/20
118	Gobindapur I	9/5/137
119	Gobindapur II	9/5/134
120	Gobindapur III	9/5/132
121	Gopinathpur	9/5/190
122	Goverbond I	9/5/37
123	Goverbond II	9/5/39
124	Haltia (Kathal Grant)	9/5/111
125	Hatichera Grant	9/5/41
126	Hatirhar I	9/5/17
127	Hatirhar II	9/5/16
128	Ikarthal F. V.	9/5/213
129	Indragar Block	9/5/55
130	Indragar T. E.	9/5/54
131	Irongmara	9/5/160
132	Jaiforpur	9/5/89
133	Jalengachera	9/5/193
134	Jogirbond Grant	9/5/169
135	Kanakpur I	9/5/104
136	Kanakpur II	9/5/95
137	Kashipur I	9/5/100
138	Kashipur II	9/5/99
139	Krishnapur	9/5/2
140	Kumarpara	9/5/9
141	Leburbond	9/5/40
142	Loharbond Basti	9/5/206
143	Loharbond F. V.	9/5/207
144	Machughat	9/5/33
145	Manikpur	9/5/12
146	Manipur I	9/5/157
147	Manipur II	9/5/180
148	Mulidhar Grant	9/5/38
149	Merua Grant	9/5/88
150	Nagathal F, V.	9/5/214
151	Natun Kanchanpur	9/5/60
152	Near Gram I	9/5/128
153	Near Gram II	9/5/144
154	New Bag-O-Bahar F. V.	9/5/199
155	Nichintapur	9/5/13
156	Niz Chatla Tarapur	9/5/62
157	Niz Chatla	9/5/108
158	Niz Joynagar	9/5/7
159	Noagaon F. V.	9/5/202
160	Noxatilla F. V.	9/5/203
161	Old Bag-O-Bahar F. V.	9/5/200
162	Paloi T. E.	9/5/221
163	Paschim Biroin Haor	9/5/79
164	Patharigram	9/5/15
165	Peladhar	9/5/5
166	Pratap Pur F. V.	9/5/201
167	Raipur	9/5/6
168	Rakhalkhalarpar I	9/5/11
169	Rakhalkhalarpar II	9/5/29
170	Ratanpur I	9/5/166
171	Ratanpur II	9/5/165
172	Rongpur I	9/5/71
173	Rongpur II	9/5/70

ALPHABETICAL LIST OF VILLAGES

Sl. No.	Name of the Village	Location Code
1	2	3

POLICE STATION : SILCHAR (9/5)

174	Rongpur III	9/5/69
175	Rongpur IV	9/5/72
176	Rosekandi T. E. I	9/5/162
177	Rosekandi T. E. II	9/5/164
178	Rosekandi T. E.	9/5/163
179	Sabajpur	9/5/126
180	Sahapur T. E.	9/5/118
181	Saidpur I	9/5/151
182	Saidpur II	9/5/150
183	Saidpur III	9/5/153
184	Saidpur IV	9/5/149
185	Saidpur V	9/5/154
186	Salchapara I	9/5/23
187	Salchapara II	9/5/24
188	Salchapara III	9/5/25
189	Salchapara Grant	9/5/26
190	Sarail	9/5/3
191	Shridharpur	9/5/21
192	Silchar X	9/5/102(A)
193	Silchar XI	9/5/102(B)
194	Silcooria T. E.	9/5/159
195	Sildubi	9/5/156
196	Sildubi Grant	9/5/158
197	Sonabarighat I	9/5/147
198	Sonabarighat II	9/5/148
199	Sonacherra I	9/5/210
200	Sonacherra II	9/5/211
201	Sonacherra III	9/5/212
202	Srikuna I	9/5/18
203	Srikuna II	9/5/19
204	Srikuna III	9/5/27
205	Srikuna T. E.	9/5/28
206	Tapang I	9/5/85
207	Tapang II	9/5/83
208	Taranathpur I	9/5/192
209	Taranathpur II	9/5/191
210	Tarapur I	9/5/31
211	Tarapur II	9/5/30
212	Tarapur III	9/5/51
213	Tarapur IV	9/5/52
214	Tarapur V	9/5/66
215	Tarapur VI	9/5/49
216	Tarapur VII	9/5/48
217	Tarapur VIII	9/5/67
218	Tarutazabari I	9/5/110
219	Tarutazabari II	9/5/161
220	Tupkhana I	9/5/32
221	Tupkhana II	9/5/50
222	Ujangram	9/5/8
223	Uttar Krishnapur I	9/5/125
224	Uttar Krishnapur II	9/5/125
225	Uttar Krishnapur III	9/5/122
226	Uttar Krisnnapur IV	9/5/123

POLICE STATION : SONAI (9/6)

1	Anandakhal	9/6/174
2	Anandakhal F. V.	9/6/175
3	Aradhanpur	9/6/111
4	Arjanpur	9/6/89
5	Bagha-Alla-Bar Basti	9/6/102
6	Bangram	9/6/115
7	Barman Nagar	9/6/133
8	Baurikandi	9/6/53
9	Baurikandi I	9/6/41
10	Berabak I	9/6/16
11	Berabak II	9/6/17
12	Berabak III	9/6/18
13	Bhubandahar F. V.	9/6/132
14	Bhubandhar I	9/6/86
15	Bhubandhar II	9/6/85
16	Bhubankhal	9/6/185

ALPHABETICAL LIST OF VILLAGES

POLICE STATION : SONAI (9/6)

Sl. No.	Name of the Village	Location Code
1	2	3
17	Bhuban Nagar I	9/6/155
18	Bhuban Nagar II	9/6/157
19	Bhuban Nagar III	9/6/146
20	Bhuban Nagar IV	9/6/147
21	Bhuban Nagar V	9/6/148
22	Bhuban Nagar (Unsurveyed)	9/6/150
23	Bhuban Nagar VII	9/6/159
24	Bhuban Nagar VIII	9/6/151
25	Bidruhipar	9/6/54
26	Bidya Ratanpur	9/6/119
27	Bishnupur	9/6/121
28	Bishnupur F. V.	9/6/122
29	Boalihowor	9/6/74
30	Brampur	9/6/84
31	Chandighat	9/6/112
32	Chekarchana F. V.	9/6/176
33	Cottonpur Grant	9/6/173
34	Dakhin Mohanpur I	9/6/21
35	Dakhin Mohanpur II	9/6/20
36	Dakhin Mohanpur III	9/6/19
37	Dakhin Mohanpur IV	9/6/29
38	Dakhin Mohanpur V	9/6/52
39	Dakhin Mohanpur VI	9/6/51
40	Dakhin Mohanpur VII	9/6/43
41	Dakhin Mohanpur VIII	9/6/42
42	Dakhin Mohanpur IX	9/6/28
43	Dakhin Mohanpur X	9/6/27
44	Dakhin Mohanpur XI	9/6/44
45	Darmital F. V.	9/6/136
46	Devipur	9/6/87
47	Dhalakhal Tangia Village	9/6/101
48	Dhanehari I	9/6/2
49	Dhanehari II	9/6/3
50	Dhanehari III	9/6/4
51	Dhanipur	9/6/5
52	Dhanipur F. V.	9/6/106
53	Dholakhal F. V.	9/6/104
54	Dholakhal F. V.	9/6/177
55	Didarkush I	9/6/78
56	Didarkush II	9/6/79
57	Didarkush III	9/6/142
58	Didarkush IV	9/6/80
59	Dormikhal Grant	9/6/171
60	Dormikhal T. V.	9/6/137
61	Dulalgram	9/6/69
62	French Nagar	9/6/94
63	French Nagar (Khasja Punjee F. V.	9/6/95
64	Ganga Nagar I	9/6/139
65	Ganga Nagar II	9/6/141
66	Ganga Nagar III	9/6/140
67	Ganga Nagar IV	9/6/143
68	Ganga Nagar V	9/6/160
69	Ganga Nagar VI	9/6/162
70	Ganga Nagar VII	9/6/163
71	Ganga Nagar VIII	9/6/165
72	Ganga Nagar IX	9/6/166
73	Ganga Nagar X	9/6/168
74	Ganga Nagar XI	9/6/167
75	Ganga Nagar XII	9/6/169
76	Ganga Nagar XIII	9/6/164
77	Gobinda Nagar	9/6/26
78	Gojal Ghat	9/6/131
79	Gurudayalpur	9/6/64
80	Gurudayalpur F. V.	9/6/66
81	Gurudayalpur Tangiya Village	9/6/65
82	Howoithung	9/6/93
83	Islamabad	9/6/114
84	Jamalpur	9/6/109
85	Jamalpur F. V.	9/6/120
86	Jarultala F. V.	9/6/123
87	Jhanjarabali	9/6/7
88	Jibangram	9/6/130
89	Jorkhal F. V.	9/6/179
90	Joydhanpur	9/6/91
91	Joynagar F. V.	9/6/107
92	Kachudaram Pt. I	9/6/50
93	Kachudaram Pt. II	9/6/77
94	Kachudaram Pt. III	9/6/76
95	Kachudaram Pt. IV	9/6/75
96	Kajidahar I	9/6/12
97	Kajidahar II	9/6/13
98	Kajidahar III	9/6/14
99	Kakoi Punjee	9/6/126

ALPHABETICAL LIST OF VILLAGES

Sl. No.	Name of Village	Location Code
1	2	3

POLICE STATION : SONAI (9/6)

Sl. No.	Name of Village	Location Code
100	Kalahoar Punjee F. V.	9/6/97
101	Khaspur	9/6/128
102	Khuli Chera F. V.	9/6/96
103	Khuli Chera Gram	9/6/108
104	Kukipunjee F. V. (Khulichera)	9/6/100
105	Kusumpur	9/6/154
106	Lailapur	9/6/92
107	Lantugram	9/6/61
108	Loknathpur	9/6/90
109	Malugram	9/6/59
110	Mathurapur	9/6/125
111	Methnathal F. V.	9/6/178
112	Mijirgram	9/6/9
113	Mohadebpur	9/6/68
114	Mohankhal	9/6/170
115	Mohanpur	9/6/149
116	Mohanpur F. V.	9/6/98
117	Moniarkhal T. E.	9/6/172
118	Nagadirgram I	9/6/31
119	Nagadirgram II	9/6/32
120	Nagadirgram III	9/6/33
121	Nagadirgram IV	9/6/40
122	Nagakhal	9/6/183
123	Nagakhal F. V.	9/6/184
124	Narainpur	9/6/118
125	Narsingpur I	9/6/15
126	Narsingpur II	9/6/34
127	Narsingpur III	9/6/39
128	Narsingpur IV	9/6/35
129	Narsingpur V	9/6/36
130	Narsinggur VI	9/6/37
131	Nayagram	9/6/152
132	Nimaipur (unsurveyed)	9/6/186
133	Nutan Kanchanpur	9/6/30
134	Nutan Ramnagar I	9/6/45
135	Nutan Ramnagar II	9/6/46
136	Nutan Ramnagar III	9/6/47
137	Nutan Ramnagar IV	9/6/48
138	Nutan Ramnagar V	9/6/49
139	Panchirra F. V.	9/6/105
140	Panichowpi	9/6/153
141	Punimukh	9/6/38
142	Radha Nagar F. V.	9/6/124
143	Rajani Khal	9/6/63
144	Rajghat	9/6/113
145	Raj Gobindapur	9/6/116
146	Raj Nagar	9/6/117
147	Rakhal Tilla	9/6/58
148	Ramprasadpur	9/6/60
149	Ramprasadpur F. V.	9/6/62
150	Rangirghat I	9/6/23
151	Rangirghat II	9/6/24
152	Rangirghat III	9/6/25
153	Rani Manikpur	9/6/182
154	Rukni I	9/6/56
155	Rukni II	9/6/57
156	Rukni III	9/6/72
157	Rukni IV	9/6/83
158	Rukni T. E.	9/6/71
159	Sadagram	9/6/67
160	Sapatgram	9/6/88
161	Sarashpur	9/6/127
162	Satkarakandi I	9/6/1
163	Satkarakandi II	9/6/6
164	Shamachararpur	9/6/110
165	Sharartal F. V.	9/6/99
166	Smith Nagar I F. V.	9/6/181
167	Smith Nagar II F. V.	9/6/180
168	Sonapur	9/6/156
169	St. Catherine	9/6/138
170	Suktola	9/6/70
171	Sundari I	9/6/55
172	Sundari II	9/6/73
173	Sundari III	9/6/82
174	Sundari IV	9/6/81
175	Thankim Nagar I	9/6/145
176	Thankim Nagar II	9/6/144
177	Thankim Nager III	9/6/161
178	Thankim Nagar IV	9/6/158
179	Tilanagar	9/6/129
180	Tulargram I	9/6/10
181	Tulargram II	9/6/11
182	Tulertal F. V.	9/6/103
183	Tundurkandi	9/6/8
184	Tupidhar I	9/6/135
185	Tupidhar II	9/6/134
186	Uttar Mohanpur	9/6/22

ALPHABETICAL LIST OF VILLAGES

POLICE STATION : UDARBOND (9/3)

Sl. No.	Name of the Village	Location Code
1	2	3
1	Aenacherra T. E.	9/3/65
2	Akhoipunjee	9/3/5
3	Amaranagar T. E.	9/3/10
4	Arcuttipur Grant	9/3/82
5	Arunabon T. E.	9/3/76
6	Ataicherrapunjee	9/3/61
7	Attikpunjee	9/3/4
8	Badripur	9/3/99
9	Bahadurpur	9/3/38
10	Baroidisapunjee	9/3/7
11	Chailtacherra	9/3/18
12	Chailtakandi	9/3/34
13	Chandighat Grant	9/3/28
14	Chandighat Part I	9/3/50
15	Chandighat Part II	9/3/49
16	Chandighat Part III	9/3/75
17	Chapannathal Grant	9/3/83
18	Daliapunjee	9/3/1
19	Dayadisapunjee	9/3/17
20	Dayapunjee	9/3/8
21	Dayapur Part I	9/3/77
22	Dayapur Part II	9/3/85
23	Dayapur Part III	9/3/84
24	Dayapur Part IV	9/3/42
25	Dayapur T. E.	9/3/86
26	Digorkhaspur Bagherkona	9/3/89
27	Digor Khasipur T. E.	9/3/100
28	Digor Thaligram	9/3/54
29	Diguncherra T. E.	9/3/63
30	Doloogram T. E.	9/3/97
31	Durganagar Part I	9/3/35
32	Durganagar Part II	9/3/36
33	Durganagar Part III	9/3/44
34	Durganagar Part IV	9/3/43
35	Durganagar Part V	9/3/15
36	Durganagar Part VI	9/3/78
37	Durganagar Part VII	9/3/79
38	Dutartalpunjee	9/3/19
39	Fatikpunjee	9/3/6
40	Goabarikhasia	9/3/21
41	Goabari Naya	9/3/56
42	Gossaipur Part I	9/3/81
43	Gossaipur Part II	9/3/41
44	Gossaipur Part III	9/3/39
45	Gossaipur Part IV	9/3/40
46	Gossaipur Part V	9/3/37
47	Guntibari T. E.	9/3/64
48	Haibangpunjee	9/3/24
49	Howa Punjee	9/3/27
50	Ichacherra T. E.	9/3/67
51	Indragram T. E.	9/3/94
52	Indranagar Part I	9/3/11
53	Indranagar Part II	9/3/9
54	Istampur Grant	9/3/80
55	Jhapirbond Part I	9/3/30
56	Jhapirbond Part II	9/3/32
57	Khasipur Grant T. E.	9/3/102
58	Khaspur Bagherkona	9/3/74
59	Khaspur Grant	9/3/88
60	Khotliarpunjee	9/3/3
61	Kulicherrapunjee	9/3/68
62	Kumbha T. E.	9/3/92
63	Kumbhirgram Airport	9/3/91
64	Kumbhirgram T. E.	9/3/95
65	Lailangcherra Howa Punjee	9/3/59
66	Lailangcherra Khasia Punjee	9/3/60
67	Larsingpar	9/3/29
68	Larsingpar Grant	9/3/31
69	Lathingram	9/3/33
70	Madhupur	9/3/16
71	Majhargram Basti	9/3/96
72	Majhargram Grant	9/3/87
73	Marticherra T. E.	9/3/66
74	Muhmedpur	9/3/57
75	Nagadum August Nagar	9/3/55
76	Nagadum Budarbond	9/3/13
77	Natun Sukhapunjee	9/3/15
78	Natsul	9/3/58
79	Nayagram	9/3/51
80	Nutun Dayapur	9/3/101
81	Nutun Dayapur Chok	9/3/103
82	Pangram Part I	9/3/48
83	Pangram Part II	9/3/47
84	Pangram Part III	9/3/46

ALPHABETICAL LIST OF VILLAGES

Sl. No.	Name of the Village	Location Code
1	2	3

POLICE STATION : UDARBOND (9/3)

Sl. No.	Name of the Village	Location Code
85	Pathecherra T. E.	9/3/69
86	Pathemara	9/3/70
87	Purba Dayapur	9/3/98
88	Ratanpur	9/3/12
89	Sanglukpunjee	9/3/25
90	Saraipur	9/3/14
91	Salganga Grant	9/3/90
92	Satgangapar	9/3/73
93	Sibarbond	9/3/52
94	Sonatala T. E.	9/3/93
95	Sonjumpunjee	9/3/26
96	Tataicherra T. E.	9/3/62
97	Thaligram	9/3/53
98	Thangopunjee	9/3/22
99	Thinkafpunjee	9/3/23
100	Thoikolpunjee	9/3/2
101	Tikalpar Basti	9/3/72
102	Tikalpar T. E.	9/3/71
103	Webubpunjee	9/3/20

AMENITIES AND LAND USE

Police Station · BADARPUR (9/8)

VILLAGE AMENITIES AND

Location Code	Name of the village	Total area of the village (in acres)	Amenities available within the village: Educational	Medical	Power supply	Drinking water	Communications	Postal & telegraph	Staple food
1	2	3	4	5	6	7	8	9	10
9/8/1	Arengabad	200	Pr. S (1)	HC (1)	. .	TK. R	PR, KR. T,R.	. .	Rice
9/8/2	Nairgram	160	Pr. S (2)	. .	. .	TK. R	KR,T	PO	Rice
9/8/3	Nandapur	100	Pr. S (1)	. .	. .	TK, R	KR	. .	Rice
9/8/4	Katagram	40	Pr. S (1)	. .	. .	R	KR	. .	Rice
9/8/5	Lamajuar	800	Pr. S (2) Mid. S (1), Sec. S (1)	. .	. .	TK, R	PR, KR, R	. .	Rice
9/8/6	Seralipur	200	Pr. S (1)	. .	. .	TK, R	KR	. .	Rice
9/8/7	Seralipur	46	Pr. S (1)	. .	. .	TK, R	PR, KR,R	. .	Rice
9/8/8	Gangpar	160	. .	. .	. .	TK	KR	. .	Rice
9/8/9	Faradpur	48	. .	. .	. .	TK	KR	. .	Rice
9/8/10	Badeuttar	160	Pr. S (1)	. .	. .	TK	KR	. .	Rice
9/8/11	Manikpur	24	. .	. .	. .	TK	KR	. .	Rice
9/8/12	Nandapur	48	Mid. S (1)	. .	. .	TK	KR	. .	Rice
9/8/13	Bademiz	400	Pr. S (1)	. .	. .	TK	KR	. .	Rice
9/8/14	Dakhinkul	1000	Pr. S (1)	. .	. .	TK	KR	. .	Rice
9/8/15	Khag	24	. .	. .	. .	TK	KR	. .	Rice
9/8/16	Mirjapur	200	Pr. S (1)	. .	. .	TK	PR, KR	PO	Rice
9/8/17	Goarigram	62	. .	. .	. .	TK	PR	. .	Rice
9/8/18	Bhangabazar	160	. .	H (1)	. .	TK, R	PR	. .	Rice
9/8/19	Krishnapur	125	. .	. .	. .	R	KR	. .	Rice
9/8/20	Masli	280	Pr. S (1)	. .	. .	TK	PR, KR, T	. r	Rice
9/8/21	Nayapatan	390	Pr. S (1), Mid. S (1), Sec. S (1)	. .	. .	TK	PR	. .	Rice
9/8/22	Rajpasa	380	Pr. S (2)	. .	. .	TK	KR	. .	Rice
9/8/23	Bhanga Saw Mills	160	. .	. .	E	R	PR, KR	. .	Rice
9/8/24	Soropur	160	. .	. .	. .	TK	PR, KR, T,R	. .	Rice
9/8/25	Kajirgram	744	Pr. S (2)	. .	. .	TK	KR, T	. .	Rice
9/8/26	Kutubpur	40	Pr. S (1)	. .	. .	TK	PR, KR, T	. .	Rice
9/8/27	Nayapathan	40	. .	. .	. .	TK	PR, KR, T	P & TO	Rice
9/8/28	Kankalesh	403	. .	. .	. .	TK	PR KR, T	. .	Rice
9/8/29	Chinipatan	400	Pr. S (1)	. .	. .	TK	KR	. .	Rice
9/8/30	Rongpur	418	Pr. S (2)	. .	. .	TK	KR	. .	Rice
9/8/31	Telidighirpar	198	Pr. S (1)	. .	. .	TK	KR	. .	Rice
9/8/32	Attodighirpar	305	Pr. S (1)	. .	. .	TK	KR	. .	Rice
9/8/33	Malaipara	305	Pr. S (1)	. .	. .	W, TK	KR	. .	Rice
9/8/34	Malaidighirpar	300	Pr. S (1)	. .	. .	TK	KR	. .	Rice
9/8/35	Nayagram	400	Pr. S (1)	. .	. .	TK	KR	. .	Rice
9/8/36	Duttadighirpar	300	. .	. .	. .	TK	KR	. .	Rice
9/8/37	Kandigram	197	Pr. S (1)	. .	. .	TK	KR	. .	Rice
9/8/38	Bashyle	399	Pr. S (1)	. .	. .	TK	KR	. .	Rice
9/8/39	Mahakal	620	Pr. S (6) Mid. S (2), Sec. S (1)	HC (1)	. .	TK	PR, KR, T	P & TO	Rice
9/8/40	Pathar Kandi	150	Pr. S (1)	. .	. .	TK	PR, KR, T	. .	Rice
9/8/41	Naya Pathan	120	Pr. S (1)	. .	. .	TK	KR	. .	Rice
9/8/42	Khawbari	80	. .	. .	. .	TK	PR, KR	. .	Rice
9/8/43	Hazirpur	200	. .	. .	. .	TK	KR	. .	Rice
9/8/44	Hasanpur	775	Pr. S (4)	. .	. .	TK	PR, KR, T	. .	Rice
9/8/45	Makshipur	40	. .	. .	. .	TK	PR, KR	. .	Rice
9/8/46	Jaifarpur	48	. .	. .	. .	TK	PR, KR	. .	Rice
9/8/47	Shrigouri	350	Pr. S (3)	. .	. .	TK	KR	P & TO	Rice
9/8/48	Kandigram South	96	. .	. .	. .	TK	KR, T	. .	Rice
9/8/49	Kandigram North	200	Pr. S (1)	. .	. .	TK	PR, KR	. .	Rice
9/8/50	Jagannathpur	20	. .	. .	. .	TK, R	PR, KR, R	. .	Rice
9/8/51	Jalalpur	104	Pr, S (1)	. .	. .	R	PR	. .	Rice

DIRECTORY

Police Station : BADARPUR (9/8)

LAND USE

Land use (i.e. area under different types of land use in areas rounded to the nearest unit)

Forest	Irrigated	Un-irrigated	Cultivable waste	Area not available for cultivation	Nearest town and distance in Km.	Day or Days of the market hat if any held in the village	Remarks including any place of religious historical archaeological interest	Location Code
11	12	13	14	15	16	17	18	19
..	..	150	..	50	Karimganj (8)	..	..	9/8/1
..	..	120	10	30	Karimganj (8)	Monday, Tuesday	..	9/8/2
..	..	75	5	20	Karimganj (8)	..	..	9/8/3
..	..	30	..	10	Karimganj (8)	..	..	9/8/4
.	..	600	..	200	Karimganj (10)	Monday, Friday	..	9/8/5
..	..	170	..	30	Karimganj (12)	..	..	9/8/6
..	..	30	6	12	Karimganj (12)	..	..	9/8/7
..	..	110	10	40	Badarpur (10)	..	..	9/8/8
..	..	30	6	12	Badarpur (10)	..	..	9/8/9
..	..	100	20	40	Badarpur (8)	..	..	9/8/10
..	..	15	3	6	Badarpur (10)	..	..	9/8/11
..	..	28	..	14	Badarpur (10)	..	..	9/8/12
..	..	300	20	80	Badarpur (9)	..	..	9/8/13
..	..	500	200	300	Badarpur (9)	..	..	9/8/14
..	..	12	4	8	Badarpur (9)	..	..	9/8/15
..	..	125	25	50	Badarpur (10)	..	..	9/8/16
..	..	47	..	15	Karimganj (20)	..	..	9/8/17
..	..	23	6	131	Badarpur (9)	Wednesday	..	9/8/18
..	..	108	..	17	Karimganj (13)	..	..	9/8/19
..	..	246	6	28	Badarpur (9)	..	..	9/8/20
..	..	330	40	20	Badarpur (9)	..	..	9/8/21
..	..	340	5	35	Badarpur (9)	..	..	9/8/22
.	..	60	16	84	Badarpur (9)	..	..	9/8/23
..	..	45	20	95	Badarpur (9)	..	..	9/8/24
..	..	601	14	129	Badarpur (9)	..	..	9/8/25
..	..	20	12	8	Badarpur (9)	..	..	9/8/26
..	..	20	10	10	Badarpur (9)	..	..	9/8/27
..	..	225	100	75	Badarpur (9)	..	..	9/8/28
..	..	300	16	84	Badarpur (14)	..	..	9/8/29
..	..	266	20	133	Badarpur (13)	..	..	9/8/30
..	..	132	6	60	Badarpur (13)	..	..	9/8/31
..	..	180	5	120	Badapur (12)	..	..	9/8/32
..	..	202	5	98	Badarpur (13)	..	..	9/8/33
..	..	190	..	110	Badarpur (13)	..	..	9/8/34
..	..	270	..	130	Badarpur (13)	..	..	9/8/35
..	..	180	..	120	Badarpur (13)	..	..	9/8/36
..	..	132	..	65	Badarpur (13)	..	..	9/8/37
..	..	267	10	122	Badarpur (13)	..	..	9/8/38
..	..	500	..	120	Badarpur (9)	Sunday, Thursday	..	9/8/39
..	..	100	..	60	Badarpur (8)	..	..	9/8/40
..	..	75	10	35	Badarpur (8)	..	..	9/8/41
..	..	10	5	65	Badarpur (9)	..	..	9/8/42
.	..	150	10	40	Badarpur (6)	..	..	9/8/43
..	..	604	75	96	Badarpur (6)	Monday, Friday	..	9/8/44
..	..	30	2	8	Badarpur (8)	..	..	9/8/45
..	..	28	5	15	Badarpur (9)	..	..	9/8/46
..	..	300	..	50	Badarpur (3)	..	..	9/8/47
..	..	86	..	10	Badarpur (4)	..	..	9/8/48
..	..	120	50	30	Badarpur (5)	..	..	9/8/49
..	..	10	..	10	Badarpur (6)	..	..	9/8/50
..	..	79	15	10	Badarpur (4)	..	..	9/8/51

Police Station BADARPUR (9/8)

VILLAGE AMENITIES AND

Location Code	Name of the village	Total area of the village (In acres)	Amenities available within the village						Staple food
			Educational	Medical	Power supply	Drinking water	Communications	Postal & telegraph	
1	2	3	4	5	6	7	8	9	10
9/8/52	Chatainnyanagar	80	Pr, S (1)	..	.	TK, R	PR, KR	PO	Rice
9/8/53	North Shrigouri	200	Mid. S (1)	..	..	TK, R	PR	..	Rice
9/8,54	Ruparchak	40	..	..	..	TK, R	KR	..	Rice
9/8/55	Naharpur	160	Pr. S (1)	..	..	TK, R	PR, KR	..	Rice
9/8/56	Malua	136	..	..	..	TK	PR, KR	..	Rice
9/8/57	Arongpur	45	Pr. S (1)	..	..	TK	PR, KR	..	Rice
9/8/58	Mokshipur	35	..	..	..	TK	PR, KR, T	..	Rice
9/8/59	Saydpur	8	..	..	..	TK	PR, KR, T	..	Rice
9/8/60	Jainapur	30	Sec. S (1)	..	..	TK	PR	..	Rice
9/8/61	Khalopara	90	..	..	..	TK	PR, KR, T	..	Rice
9/8/62	Dakshingram	150	..	..	..	TK	PR, KR, T	..	Rice
9/8/63	Goalaghat	35	..	..	..	TK	PR, KR, T, R	..	Rice
9/8/64	Naikhai	83	..	..	..	TK	PR, KR, T, R	..	Rice
9/8/65	Hilchar	128	..	..	..	TK	PR, T	..	Rice
9/8/66	Kuchirkuna	38	..	..	..	TK	PR T	..	Rice
9/8/67	Tikorpara	140	..	..	..	TK	KR, T	..	Rice
9/8/68	Nayatilla	83	..	..	..	TK	KR	..	Rice
9/8/69	Bamakhala	45	..	..	..	R	KR	..	Rice
9/8/70	Bargool	102	..	..	..	TK	KR	..	Rice
9/8/71	Netaicherra	38	..	..	..	C	KR	..	Rice
9/8/72	Majargoal	102	..	..	..	TK	KR	..	Rice
9/8/73	Chorgul	41	..	..	..	R	KR	..	Rice
9/8/74	Alekhargul	38	..	..	..	C	KR	..	Rice
9/8/75	Umarpur	900	..	..	..	TK, R	PR, RK, T, R	..	Rice
9/8/76	Moralpara	80	Mid. S(1)	..	..	R	PR, KR, R	..	Rice
9/8/77	Kunapara	200	..	..	..	R	PR, KR, R	..	Rice
9/8/78	Lalogram	40	..	..	..	TK	PR, T	..	Rice
9/8/79	Kamlapara	200	Pr. S(1) Mid. S(1)	..	..	TK R	KR	..	Rice
9/8/80	Chattar	480	Pr. S(1)	..	..	TK, R	KR	..	Rice
9/8/81	Nayagram	44	..	..	..	O	KR	..	Rice
9/8/82	Bagligool	540	Pr. S(1)	..	..	T	PR	..	Rice
9/8/83	Barcherrapunjee	40	..	..	..	T	KR	..	Rice
9/8/84	Bargul	200	..	..	..	TK	KR	..	Rice
9/8/85	Beg ua	200	Pr. S(1)	..	..	TK	KR	..	Rice
9/8/86	Pirotikor	200	Pr. S(1)	..	..	TK	KR	..	Rice
9/8/87	Goalbari	200	..	..	..	TK	KR	..	Rice
9/8/88	Ghalatilla	28	..	..	..	TK	KR	..	Rice
9/8/89	Ghal a punjee	24	..	..	..	T	KR	..	Rice
9/8/90	Soragriam	48	..	..	..	TK	KR	..	Rice
9/8/91	Harinandik	1000	Pr. S(1) Mid. S(1) Sec. S(1)	HC (1)	..	TK	KR	PO	Rice
9/8/92	Nayagram	156	..	..	..	T	KR	..	Rice
9/8/93	Ghatudaram	100	Pr. S(1)	..	..	TK	KR	..	Rice
9/8/94	Amoitilla	160	..	..	..	TK	KR	..	Rice
9/6/95	Ushnabag	320	..	..	..	TK	KR	..	Rice
9/8/96	Chamala	200	..	..	..	TK	KR	..	Rice
9/8/97	Purbadutt apur	200	Pr. S(1)	..	..	TK	KR	..	Rice
9/8/98	Rangapara	320	Pr. S(2)	..	..	TK	KR	..	Rice
9/8/99	Bademahakal	200	Pr. S(1)	..	..	TK	KR	..	Rice
9/8/100	Bamiargul	100	Pr. S(1)	..	..	C	KR	..	Rice
9/8/101	Tethlakandi	60	..	..	..	C	KR	..	Rice
9/8/102	Gorkandipunjee	100	Pr. S (1)	..	..	C	KR	..	Rice
9/8/103	Patipunjee	60	..	..	..	C	KR	..	Rice
9/8/104	Adorkuna	981	Pr, S (2)	..	..	TK	KR	..	Rice
9/8/105	Barthal	600	..	..	..	TK	KR	..	Rice
9/8/106	Bendargool	200	..	..	..	TK	KR	..	Rice
9/8/107	Dewargool	200	Pr. S (1)	..	..	TK	KR	..	Rice

DIRECTORY

Police Station : BADARPUR (9/8)

LAND USE

Land use (i.e., area under different types of land use in acres rounded to the nearest unit)								
Forest	Irrigated	Un-irrigated	Cultivable waste	Area not available for cultivation	Nearest town and distance in Km.	Day or Days of the market, hat, if any, held in the village	Remarks including any place of religious historical, archaeological interest	Location Code
11	12	13	14	15	16	17	18	19
..	..	60	5	15	Badarpur (6)	..	..	9/8/52
..	..	170	..	30	Badarpur (2)	Monday, Thursday	..	9/8/53
..	..	30	..	10	Badarpur (8)	..	..	9/8/54
..	..	140	..	20	Badarpur (6)	..	..	9/8/55
..	..	116	..	20	Badarpur (5)	..	..	9/8/56
..	..	30	..	15	Badarpur (6)	..	..	9/8/57
..	..	23	..	12	Badarpur (4)	..	..	9/8/58
..	..	6	..	2	Badarpur (3)	..	..	9/8/59
..	..	22	..	8	Badarpur (8)	..	..	9/8/60
..	..	68	..	22	Badarpur (3)	..	..	9/8/61
..	..	80	..	70	Badarpur (3)	..	..	9/8/62
..	..	15	..	20	Badarpur (4)	..	..	9/8/63
..	..	23	..	60	Badarpur (4)	..	..	9/8/64
..	..	95	..	33	Badarpur (2)	..	..	9/8/65
..	..	28	..	10	Badarpur (2)	..	..	9/8/66
..	..	120	..	20	Badarpur (3)	..	..	9/8/67
..	..	50	..	33	Badarpur (5)	..	..	9/8/68
..	..	20	10	15	Badarpur (6)	..	..	9/8/69
..	..	60	20	22	Badarpur (8)	..	..	9/8/70
..	..	20	..	18	Badarpur (10)	..	..	9/8/71
..	..	50	30	22	Badarpur (7)	..	..	9/8/72
..	..	25	..	16	Badarpur (5)	..	..	9/8/73
..	..	12	10	16	Badarpur (4)	..	..	9/8/74
..	..	600	..	300	Badarpur (2)	..	..	9/8/75
..	..	60	..	20	Badarpur (1)	..	..	9/8/76
..	..	120	..	80	Badarpur (1)	..	..	9/8/77
..	..	30	..	10	Badarpur (1)	..	..	9/8/78
..	..	150	..	50	Badarpur (1)	..	..	9/8/79
..	..	360	..	120	Badarpur (1)	..	..	9/8/80
..	..	14	..	30	Badarpur (1)	..	..	9/8/81
..	..	200	160	180	Badarpur (2)	..	..	9/8/82
..	..	22	8	10	Badarpur (1)	..	..	9/8/83
..	..	100	50	50	Badarpur (8)	..	..	9/8/84
..	..	150	25	25	Badarpur (8)	..	..	9/8/85
..	..	180	5	15	Badarpur (8)	..	..	9/8 86
..	..	150	40	10	Badarpur (9)	..	..	9/8/87
..	..	15	7	6	Badarpur (9)	..	..	9/8/88
..	..	14	3	7	Badarpur (9)	..	..	9/8/89
..	..	30	6	12	Badarpur (10)	..	..	9/8/90
..	.	930	50	20	Badarpur (9)	Thursday	..	9/8/91
..	..	75	35	46	Badarpur (11)	..	..	9/8/92
..	..	50	25	25	Badarpur (10)	..	..	9/8/93
..	..	100	30	30	Badarpur (12)	..	..	9/8/94
..	..	275	25	20	Badarpur (10)	..	..	9/8/95
..	..	148	35	17	Badarpur (12)	..	..	9/8/96
..	..	150	30	20	Badarpur (11)	..	..	9/8/97
..	..	250	50	20	Badarpur (11)	..	..	9/8/98
..	..	130	30	40	Badarpur (14)	..	..	9/8/99
..	..	50	40	10	Badar9ur (18)	..	..	9/8/100
..	..	40	8	12	Badarpur (10)	..	..	9/8/101
..	..	60	30	10	Badarpur (16)	..	..	9/8/102
..	..	30	20	10	Badarpur (16)	..	..	9/8/103
581	..	310	40	50	Badarpur (15)	..	..	9/8/104
..	..	300	150	150	Badarpur (18)	..	..	9/8/105
..	..	150	40	10	Badarpur (14)	..	..	9/8/106
..	..	100	80	20	Badarpur (18)	..	..	9/8/107

Police Station : BADARPUR (9/8)

VILLAGE AMENITIES AND

Location Code	Name of the village	Total area of the village (in acres)	Amenities available within the village						Staple food
			Educational	Medical	Power supply	Drinking water	Communications	Postal & telegraph	
1	2	3	4	5	6	7	8	9	10
9/8/108	Gainacherrapunjee	40	..	..	..	C	KR	..	Rice
9/8/109	Barthalpunjee	60	..	..	..	C	KR	..	Rice
9/8/110	Adorkunapunjee	60	..	..	..	C	KR	..	Rice
9/8/111	Hemarmukh	80	..	..	..	C		..	Rice
9/8/112	Kuchilargul	200	Pr. S (1)	..	..	W,TK	KR	..	Rice
9/8/113	Duttadighirpor	100	..	..	..	TK,C	KR	..	Rice
9/8/114	Mugrapur	200	Pr. S (1)	..	..	TK,C	KR	..	Rice
9/8/115	Majlishpur	200	..	..	..	TK	KR	..	Rice
9/8/116	Khayerpur	60	..	..	..	TK	KR	..	Rice
9/8/117	Ratanpur	100	..	..	..	TK	KR	..	Rice
9/8/118	Duttapur	200	Pr. S (2)	..	..	TK	KR	..	Rice
9/8/119	Kamrangi	154	Pr. S (1), Mid. S (1), Sec. S (1)	D(1)	..	W,TW	KR R	P.O.	Rice
9/8/120	Khola	315	Pr. S (3)	..	..	TK	KR	..	Rice
9/8/121	Basirgram	100	..	..	..	TK	KR	..	Rice
9/8/122	Gumtirmukh	15	..	..	..	TK	KR	..	Rice
9/8/123	Kamarkhola	102	..	..	..	TK	KR	..	Rice
9/8/124	Sibarchak	125	Pr. S (1), Mid. S (1)	..	..	TK	KR	..	Rice
9/8/125	Bosla	305	Pr. S (2)	..	..	TK	PR. KR	..	Rice
9/8/126	Marjatkandi	305	Pr. S (2), Mid. S (1), Sec. S (1)	..	..	TK	KR	..	Rice
9/8/127	Kabul Katilla	120	..	..	..	T,TK	KR	..	Rice
9/8/128	Guramara	1220	S(4) Mid. S(4)	HC(1)	..	TK	KR	P.O.	Rice
9/8/129	Borbari	300	Pr. S(2)	..	..	TK	KR	..	Rice
9/8/130	Rubbania T.E.	1010	Pr. S(1)	H(1)	..	T,TK	KR	..	Rice& Wheat
9/8/131	Shribehula T.E.	1200	..	H(1)	..	TK,C	KR	..	Rice
	RAILWAY AREAS								
9/8/R-1	Badarpur Rly. Station including Roadside	32	..	..	E	TW	PR. KR. T	..	Rice
9/8/R-2	Rupashibari Rly. Station	801	..	..	..	TW	PR, KR, T	..	Rice
9/8/R-3	Bhanga Rly. Station	806	..	..	E	TW	PR, KR, T	..	Rice
9/8/R-4	Chargola Rly. Station	140	..	..	..	TW	KR, T	..	Rice
TOTAL FOR THE POLICE STATION		31,157	Pr. S (86), Mid.S(16), Sec.S(7)	D(1), H(3) HC(4)	E(3)	T(6), W(3) TK(108), TW(5) R(23) C(13), O(1)	PR (46) KR (124) R-(11) T- (27)	PO(10) TO(3)	..

DIRECTORY

Police Station : BADARPUR (9/8)

LAND USE

Land use (i.e., area under different types of land use in acres rounded to the nearest unit)								
Forest	Irrigated	Un-irrigated	Cultivable waste	Area not available for cultivation	Nearest town and distance in Km.	Day or Days of the market, hat if any, held in the village	Remarks including any place of religious historical, archaeological interest	Location Code
11	12	13	14	15	16	17	18	1
..	..	15	10	15	Badarpur (8)	..	..	9/8/108
..	..	30	20	10	Badarpur 10)	..	..	9/8/109
..	..	38	7	15	Badarpur (12)	..	..	9/8/110
..	..	45	25	10	Badarpur (14)	..	..	9/8/111
..	..	150	20	30	Badarpur (12)	..	..	9/8/112
..	..	80	10	10	Badarpur (10)	..	..	9/8/113
..	..	150	20	30	Badarpur (9)	..	..	9/8/114
..	..	130	30	40	Badarpur (10)	..	..	9/8/115
..	..	45	5	10	Badarpur (9)	..	..	9/8/116
..	..	10	70	20	Badarpur (10)	..	..	9/8/117
..	..	50	90	60	Badarpur (14)	..	..	9/8/118
..	..	139	4	11	Karimganj (20)	..	..	9/8/119
..	..	252	15	48	Karimganj (20)	..	..	9/8/120
..	..	82	..	18	Karimganj (20)	..	..	9/8/121
..	..	5	..	10	Karimganj (20)	..	..	9/8/122
..	..	84	4	14	Karimganj (20)	..	..	9/8/123
..	..	80	11	34	Karimganj (19)	..	..	9/8/124
..	..	235	5	65	Karimganj (13)	..	..	9/8/125
..	..	229	5	71	Karimganj (20)	..	..	9/8/126
..	..	102	..	18	Karimganj (20)	..	..	9/8/127
..	..	984	120	116	Karimganj (9)	..	..	9/8/128
..	..	202	50	48	Karimganj (8)	..	..	9/8/129
100	..	410	296	204	Karimganj (29)	..	..	9/8/130
..	..	200	852	148	Karimganj (28)	Friday	..	9/8/131
							RAILWAY AREAS	
..	..	8	5	19	Badarpur 1)	..	Jungli Kalibari	9/8/R-1
47	..	304	166	285	Badarpur (9)	..	..	9/8/R-2
..	..	312	400	94	Karimganj (12)	..	..	9/8/R-3
..	..	52	9	89	Karimganj (6)	..	..	9/8/R-4
727	..	19,700	4,114	6,616				

Police Station : BORKHOLA (9/2)

VILLAGE AMENITIES AND

Location Code	Name of the village	Total area of the village (in acres)	Amenities available within the village						Staple food
			Educational	Medical	Power supply	Drinking water	Communications	Postal & telegraph	
1	2	3	4	5	6	7	8	9	10
9/2/1	Ailathal Khasia Punji	(N.A)	. .	. .	. .	0	KR	. .	Rice
9/2/2	Rajgar Khasia Punji	(N.A)	. .	. .	. .	0	KR	. .	Rice
9/2/3	Bichitrapur	N.A.	No Population						
9/2/4	Naraincherra Mikir Punji	3206	. .	. .	. .	0	KR	. .	Rice
9/2/5	Naraincherra Khasia Punji	N.A.	No population						
9/2/6	Telichera Punji	240	. .	. .	. .	0	KR	. .	Rice
9/2/7	Unsurveyed Kaminipur	N.A.	No population						
9/2/8	Nunchuri Khasia Punji	480	No population						
9/2/9	Baranunchuri Khasia Punji	800	. .	. .	. .	0	KR	. .	Rice
9/2/10	Pachim Damcherra Punji	1231	Pr. S (1)	. .	. .	C	KR,T	. .	Rice
9/2/11	Choto Damcherra Punji	2321	Pr. S (1)	. .	. .	C	KR,T	PO	Rice
9/2/12	Durga Cherra Grant	132	. .	. .	. .	R	KR,T	. .	Rice
9/2/13	Tibong Cherra Khasia Punji	264	. .	. .	. .	C	KR,T	. .	Rice
9/2/14	Sabajpur Bagicha	1583	Pr. S (1)	D(1)	E	T	KR,T	PO	Rice
9/2/15	Damcherra	480	Pr. S (1)	. .	. .	T,R	KR,T	PO	Rice & Wheat
9/2/16	Sabajpur Khasia Punji	165	. .	. .	. .	C	KR,T	. .	Rice & Wheat
9/2/17	Kattacherra T. E.	640	. .	D(1)	. .	W,R	KR	. .	Rice
9/2/18	Kalibari Grant	2328	. .	. .	. .	W,C	KR	. .	Rice
9/2/19	Chandranathpur	225	Pr. S (1)	. .	E	W	KR	PO	Rice
9/2/20	Dhalcherra Grant	1500	Pr. S (1)	. .	. .	0	KR	. .	Rice
9/2/20-A	Dhalcherra Camp I	525	. .	. .	. .	0	KR	. .	Rice
9/2/20-B	Dhalcherra Camp II	525	Pr. S (1)	. .	. .	0	KR	. .	Rice
9/2/21	Sonacherra T. E.	1920	Pr. S (1)	. .	. .	0	KR	. .	Rice
9/2/22	Panicherra T. E.	1940	. .	. .	. .	C,R	KR	. .	Rice
9/2/23	Mairacherra Grant	450	Pr. S (1)	. .	. .	R	KR	. .	Rice
9/2/24	Kachari Gaon	525	Pr. S (1)	. .	. .	0	KR	. .	Rice
9/2/25	Naraincherra T. E.	991	Pr. S (1)	. .	. .	0	KR	. .	Rice
9/2/26	Harincherra T. E.	696	Pr. S (1)	. .	. .	0	KR	. .	Rice
9/2/27	Bhitar Gangapur Pt. I	1143	Sec. S (1)	. .	. .	C	KR	PO	Rice
9/2/28	Bhitar Gangapur Pt. II	554	Pr. S (1)	. .	. .	TK	KR	. .	Rice
9/2/29	Sonapur Part II	519	Pr. S (1)	. .	. .	R	KR	. .	Rice
9/2/30	Sonapur Part III	1484	Pr. S (1)	. .	. .	W,TK	KR	. .	Rice
9/2/31	Sonapur Part I	748	Pr. S (3)	D(1)	. .	TK, R	PR, KR	PO	Rice
9/2/32	Bhangarpar Part I	1519	Pr. S (3), Mid. S (2), Sec. S (2)	. .	. .	TK, R	PR, KR	PO	Rice
9/2/33	Bhangarpar Part II	399	Pr. S (1)	. .	. .	TK	KR	. .	Rice
9/2/34	Bhangarpar Part III	493	. .	. .	. .	TK	KR	. .	Rice
9/2/35	Bhangarpar Part V	1412	Pr. S (2)	. .	. .	TK	KR	. .	Rice
9/2/36	Bhangarpar Part IV	408	. .	. .	. .	TK	KR	. .	Rice
9/2/37	Ranghar Part III	420	. .	. .	. .	TK	KR	. .	Rice
9/2/38	Ranghar Part I	1449	Pr. S (2)	. .	. .	TK	KR	. .	Rice
9/2/39	Ranghar Part II	210	. .	. .	. .	TK	KR	. .	Rice
9/2/40	Hiairband Part II	325	Pr. S (1)	. .	. .	TK	PR	. .	Rice
9/2/41	Hiairband Part I	1416	Pr. S (1)	. .	. .	TK	KR	. .	Rice
9/2/42	Jarailtala	396	Pr. S (1)	. .	. .	TK	KR	. .	Rice
9/2/43	Kashipur	400	Pr. S (1)	. .	. .	0	KR	. .	Rice

DIRECTORY

Police Station : BORKHOLA (9/2)

LAND USE

Land use (i.e. area under different types of land use in acres rounded to the nearest unit)					Nearest town and distance in Km.	Day or Days of the market, hat if any held in the village	Remarks including any place of religious, historical, archaeological interest	Location Code
Forest	Irrigated	Un-irrigated	Cultivable waste	Area not available for cultivation				
11	12	13	14	15	16	17	18	1
..	..	..	..	..	Silchar (64)	..	..	9/2/1
..	..	..	..	..	Silchar (51)	..	..	9/2/2
								9/2/3
105	..	2080	521	500	Silchar (51)	..	..	9/2/4
								9/2/5
4	..	116	14	106	Silchar (40)	..	..	9/2/6
								9/2/7
7	..	240	13	220				9/2/8
10	..	470	20	300	Silchar (41)	.	..	9/2/9
113	..	599	210	309	Silchar (30)	..	..	9/2/10
330	..	700	935	356	Silchar (40)	..	..	9/2/11
10	..	97	10	15	Silchar (32)	Friday	..	9/2/12
14	..	140	11	99	Silchar (35)	..	..	9/2/13
112	..	477	303	691	Silchar (24)	Thursday, Friday	..	9/2/14
10	..	130	10	330	Badarpur (23)	Tuesday	..	9/2/15
32	..	16	99	18	Silchar (45)	..	..	9/2/16
140	..	250	140	110	Badarpur (29)	..	..	9/2/17
400	..	700	600	628	Silchar (32)	..	..	9/2/18
10	..	165	30	20	Silchar (27)	..	..	9/2/19
50	..	600	370	480	Silchar (28)	..	..	9/2/20
..	..	410	50	65	Silchar (20)	..	..	9/2/20-A
..	..	415	50	60	Silchar (20)	..	..	9/2/20-B
700	..	700	395	125	Silchar (20)	..	..	9/2/21
260	..	571	552	557	Silchar (24)	..	..	9/2/22
160	..	120	15	155	Silchar (24)	..	..	9/2/23
5	..	500	10	10	Silchar (20)	..	..	9/2/24
30	..	652	198	111	Silchar (40)	Thursday	..	9/2/25
165	..	316	133	82	Silchar (20)	Tuesday, Friday	..	9/2/26
100	..	527	200	316	Silchar (13)	Tuesday, Friday	..	9/2/27
..	..	438	70	46	Silchar (20)	Tuesday, Friday	..	9/2/28
..	..	242	242	35	Silchar (23)	..	..	9/2/29
50	..	749	454	231	Silchar (24)	..	..	9/2/30
..	..	496	142	110	Silchar (21)	..	..	9/2/31
50	..	944	241	284	Silchar (21)	..	..	9/2/32
..	..	301	85	13	Silchar (18)	..	..	9/2/33
..	..	472	3	18	Silchar (20)	..	..	9/2/34
100	..	676	527	109	Silchar (18)	..	..	9/2/35
..	..	335	43	30	Silchar (18)	..	..	9/2/36
..	..	382	10	28	Silchar (19)	..	..	9/2/37
150	..	705	498	96	Silchar (20)	..	..	9/2/38
..	..	90	104	16	Silchar (6)	..	..	9/2/39
..	..	250	56	19	Silchar (15)	..	..	9/2/40
70	..	730	361	255	Silchar (15)	..	..	6/2/41
..	..	258	83	55	Silchar (18)	..	..	9/2/42
..	..	266	38	96	Silchar (15)	.	..	9/2/43

Police Station : BORKHOLA (9/2)

VILLAGE AMENITIES AND

Location Code	Name of the village	Total area of the village (in acres)	Amenities available within the village						Staple food
			Educational	Medical	Power supply	Drinking water	Communications	Postal & telegraph	
1	2	3	4	5	6	7	8	9	10
9/2/44	Borkhola Part I	2968	Pr. S (2) Sec. S (1)	H(1)	..	TK	KR	..	Rice
9/2/45	Uzan Nagar	375	Pr. S (1)	..	..	O	KR	..	Rice
9/2/46	Anuarpur	321	..	..	..	TK, R	KR	..	Rice
9/2/47	Balacherra Grant Pt. II	1414	Pr. S (1)	H(1), D(1)	..	W,TK,R	KR, R	..	Rice & Wheat
9/2/48	Balacherra Grant Pt. I	1540	..	..	..	R	KR, R	..	Rice
9/2/49	Abongcherra Grant II	(N.A)	Pr. S (1)	..	..	R	KR	..	Rice
9/2/50	Subhong T. E.	1986	Pr. S (3)	H(1)	E	W	KR	..	Rice
9/2/51	Abongcherra Grant I	(N.A)	Pr. S (1)	H(1)	..	R	KR	..	Rice
9/2/52	Barbond	312	Pr. S (1)	..	..	W,C	KR	..	Rice
9/2/53	Choto Rampur T. E.	400	..	..	..	O	KR	..	Rice
9/2/54	Rampur T. E.	970	..	..	..	O	KR	..	Rice
9/2/55	Bijoypur Grant	1284	Pr. S (1)	H(1)	..	W,C	KR	..	Rice
9/2/56	Bijoypur	375	Pr. S (1)	HC (1)	..	O	KR	..	Rice
9/2/57	Rampur	492	Pr. S (1)	..	..	C,R	KR	..	Rice
9/2/58	Ujangram	510	Pr. S (1)	..	..	C,R	KR	..	Rice
9/2/59	Chatrasangam	500	Pr. S (1)	..	..	R,O	KR	..	Rice
9/2/60	Durgapur	1538	Pr. S (2)	..	..	TK	KR	..	Rice
9/2/61	Chandpur Pt. IV	574	Pr. S (3)	..	..	O	PR, KR	PO	Rice
9/2/62	Chandpur Pt. III	1625	Pr. S (2)	..	..	C	PR	..	Rice
9/2/63	Chandpur Pt. I	755	Pr. S (1)	..	..	TK	PR, KR	..	Rice
9/2/64	Chandpur Pt. II	1401	Pr. S (2)	..	..	C	PR, KR	..	Rice
9/2/65	Chandpur Pt. V	404	Pr. S (1)	..	..	TK	KR	..	Rice
9/2/66	Barjatrapur	1585	Pr. S (3), Mid. S(1), Sec. S(1)	..	..	TK, R	PR	PO	Rice
9/2/67	Rani-Nagar	66	..	..	..	R	KR	..	Rice
9/2/68	Pratapi Para	124	..	..	..	O	KR	..	Rice
9/2/69	Buribail Pt. I	1506	Pr. S (3)	..	..	TK	KR	..	Rice
9/2/70	Buribail Pt. II	1399	Pr. S (6)	..	..	TK	KR	..	Rice
9/2/71	Buribail Pt. III	456	Pr. S (6)	..	..	TK	KR	PO	Rice
9/2/72	Purandarpur	1267	Pr. S (1)	..	..	O	KR	..	Rice
9/2/73	Chesri	183	Pr. S (1)	..	..	O	KR	..	Rice
9/2/74	Niz Borkhola Pt. II	1181	Pr. S (3)	..	..	C,R	PR	PO	Rice
9/2/75	Bararampur	1637	Pr. S (2) Sec. S (1)	HC (1)	..	R	KR	PO	Rice
9/2/76	Dalugram	113	Pr. S (1)	HC (1)	..	TK, R	KR	PO	Rice
9/2/77	Dalu Grant (Lalbag)	3545	Pr. S (1)	..	..	W	KR	..	Rice
9/2/78	Rampur T. E.	571	Pr. S (1)	H(1)	..	W	KR	..	Rice
9/2/79	Khoreel T. E.	607	Pr. S (1)	H(1)	..	W	KR	..	Rice
9/2/80	Kalinagar T. E.	1506	Pr. S (1)	H(1)	..	W	KR	..	Rice
9/2/81	Kalinagar Pt. I	608	..	..	..	W	KR	..	Rice
9/2/82	Kalinagar Pt. II	1175	Pr. S (2)	..	..	W,C	KR	..	Rice
9/2/83	Badarpur Pt. I	538	Pr. S (1)	..	..	R,O	KR	..	Rice
9/2/84	Badarpur Pt. II	1596	Pr. S (1)	..	..	C,R	KR	..	Rice
9/2/85	Massimpur Pt. I	1424	Pr. S (1)	..	..	C,R	KR	..	Rice
9/2/86	Massimpur Grant	1172	..	..	..	R	KR	..	Rice
9/2/87	Massimpur Pt. II	1520	Pr. S (2)	..	..	C,R	KR	..	Rice
9/2/88	Massimpur T. E.	376	..	..	..	C,R	KR	..	Rice
TOTAL FOR THE POLICE STATION :		80,361	Pr. S (93), Mid. S(3), Sec. S (6)	D(4), H(8), HC(3)	E(3)	T(2), W(14), TK(25) R(27), C(19), O(23)	PR(9), KR(83), R (2), T (7)	PO (13)	

DIRECTORY

Police Station : BORKHOLA (9/2)

LAND USE

Land use (i.e., area under different types of land use in acres rounded to the nearest unit)					Nearest town and distance in Km.	Day or Days of the market, hat, if any, held in the village	Remarks including any place of religious historical, archaeolo-gical interest	Location Code
Forest	Irrigated	Un-irrigated	Cultivable waste	Area not available for culti-vation				
11	12	13	14	15	16	17	18	1
200	. .	1700	503	565	Silchar (15)	Sunday	An old Mandir built by the Queen of Cachar, Indu Prava	9/2/44
. .	. .	166	109	100	Silchar (14)	. .	. .	9/2/45
. .	. .	300	. .	21	Silchar (12)	. .	. .	9/2/46
229	. .	730	300	155	Silchar (24)	. .	. .	9/2/47
1426	. .	49	16	49	Silchar (24)	. .	.	9/2/48
. .	. .	. .	. .	. .	Silchar (24)	. .	. .	9/2/49
39	T (10) W (10)	1060	511	366	Silchar (22)	. .	. .	9/2/50
. .	. .	. .	. .	. .	Silchar (17)	. .	. .	9/2/51
59	. .	182	21	50	Silchar (30)	. .	. .	9/2/52
. .	. .	300	25	75	Silchar (19)	. .	. .	9/2/53
70	. .	700	150	50	Silchar (16)	. .	. .	9/2/54
52	. .	765	217	250	Silchar (16)	. .	. .	9/2/55
100	. .	75	100	100	Silchar (15)	. .	Ronachandi Mandir built by the King of Cachar	9/2/56
. .	. .	372	60	60	Silchar (16)	. .	. .	9/2/57
. .	. .	348	93	69	Silchar (12)	. .	. .	9/2/58
33	. .	99	134	234	Silchar (16)	. .	. .	9/2/59
. .	. .	711	413	414	Silchar (15)	. .	. .	9/2/60
. .	. .	502	. .	72	Silchar (15)	. .	. .	9/2/61
100	. .	600	600	325	Silchar (16)	. .	. .	9/2/62
. .	. .	615	. .	140	Silchar (20)	. .	. .	9/2/63
167	. .	687	272	275	Silchar (17)	. .	. .	9/2/64
. .	. .	289	88	27	Silchar (12)	. .	. .	9/2/65
. .	. .	685	515	385	Silchar (14)	Sunday, Wednesday	. .	9/2/66
. .	. .	50	. .	16	Silchar (15)	Sunday, Wednesday	. .	9/2/67
. .	. .	112	8	4	Silchar (12)	. .	. .	9/2/68
157	. .	736	388	225	Silchar (11)	Saturday	. .	9/2/69
. .	. .	863	113	423	Silchar (11)	. .	. .	9/2/70
. .	. .	274	160	22	Silchar (11)	. .	. .	9/2/71
62	. .	551	528	126	Silchar (13)	. .	. .	9/2/72
8	. .	146	20	9	Silchar (14)	. .	. .	9/2/73
83	. .	463	427	208	Silchar (16)	. .	. .	9/2/74
142	. .	880	375	240	Silchar (16)	. .	. .	9/2/75
. .	. .	100	2	11	Silchar (15)	. .	. .	9/2/76
202	. .	2285	493	565	Silchar (16)	Sunday, Tuesday, Wednesday	. .	9/2/77
40	. .	400	80	51	Silchar (16)	Sunday, Monday	. .	9/2/78
201	. .	168	45	193	Silchar (14)	Friday	. .	9/2/79
190	. .	700	316	300	Silchar (14)	Friday	. .	9/2/80
42	. .	454	94	18	Silchar (13)	Saturday	. .	9/2/81
100	. .	670	246	159	Silchar (12)	. .	. .	9/2/82
42	. .	386	92	18	Silchar (8)	. .	. .	9/2/83
122	. .	646	397	431	Silchar (8)	. .	. .	9/2/84
142	. .	743	323	216	Silchar (6)	. .	. .	9/2/85
54	. .	674	210	234	Silchar (8)	. .	. .	9/2/86
80	. .	790	450	200	Silchar (8)	. .	. .	9/2/87
82	. .	156	61	77	Silchar (6)	. .	. .	9/2/88
7,411	T (10) W (10)	41,507	16,801	14,632				

Police Station : HAILAKANDI (9/11)

VILLAGE AMENITIES AND

Location Code	Name of the village	Total area of the village in acres	Amenities available within the village						Staple food
			Educational	Medical	Power supply	Drinking water	Communications	Postal & telegraph	
1	2	3	4	5	6	7	8	9	10
9/11/1	Thandapur	136	, ,	, ,	E	W,R	PR, T,R	. .	Rice
9/11/2	Uttar Badarpur	242	Pr. S (1)	H (1)	E	W, TK, R	PR, T	. .	Rice
9/11/3	Panchgram Das Colony	50	, ,	, ,	. .	W, TK, R	PR, KR, T,R	. .	Rice
9/11/4	Panchgram	619	Pr. S(1), Mid. S (1)	. ,	E	W, TK, R	PR, KR, T	PO	Rice
9/11/5	Polarpar	366	Pr. S (1)	. .	E	TK, R	PR	. .	Rice
9/11/6	Kalinagar Pt. I	638	Pr. S (1)	D (1)	. .	R	PR	. .	Rice
9/11/7	Kalinagar Pt. II	469	Pr. S (1)	. .	E	TK, R	KR	. ,	Rice
9/11/8	Kalinagar Pt. III	642	Pr. S (1), Mid. S (2) Sec. S (1)	. .	E	TK, R	PR, T	PO	Rice
9/11/9	Bakrihower Pt. I	575	Pr. S (2)	. .	. .	TK	KR, T	. .	Rice
9/11/10	Uttar Kanchanpur Pt. I	210	Pr. S (1)	. .	. .	TK	KR	. .	Rice
9/11/11	Dakhin Badarpur	240	. .	H (1)	. .	TK, R	KR, R	. .	Rice
9/11/12	Dholidahar	471	. .	. .	. .	R	KR	. .	Rice
9/11/13	Uttar Kanchanpur Pt. II	486	Pr. S (2)	. .	. .	TK	KR	. .	Rice
9/11/14	Bakrihower Pt, II	556	Pr. S (1)	. .	. .	TK	KR	. .	Rice
9/11/15	Bakrihower Pt. III	279	Pr. S (1)	. .	. .	R	KR	. .	Rice
9/11/16	Bakrihower Pt. VI	400	. .	. .	. .	R	T	. .	Rice
9/11/17	Bakrihower Pt. VII	267	Pr. S (3)	. .	. .	TK, R	T	. .	Rice
9/11/18	Kalinagar Pt. IV	331	Pr. S (1)	. .	. .	R	KR	. .	Rice
9/11/19	Kalinagar Pt. V	413	. .	. .	. .	TK, R	KR	. .	Rice
9/11/20	Kalinagar Pt. VI	269	Pr. S (1)	. .	E	TK	KR	. .	Rice
9/11/21	Kalinagar Pt. VIII	271	Pr. S (1)	. .	. .	R	KR	. .	Rice
9/11/22	Narainpur Pt. IV	427	Pr. S (2)	. .	. .	TK, R	PR, KR	. .	Rice
9/11/23	Narainpur Pt. III	314	. .	. .	. .	TK	KR	. .	Rice
9/11/24	Kalinagar Pr. VII	154	Pr. S (1)	. .	. .	TK	KR	. .	Rice
9/11/25	Bakrihower X	654	. .	. .	. .	R	KR	. .	Rice
9/11/26	Bakrihower IX	278	Pr. S (1)	. .	. .	TK	T	. .	Rice
9/11/27	Bakrihower VIII	501	Pr. S (1), Mid. S (1)	. .	. .	TK	T	. .	Rice
9/11/28	Chiparsongar Pt. III	546	Pr. S (3)	. .	. .	TK	PR	. .	Rice
9/11/29	Bakrihower V	221	. .	. .	. .	TK	PR	. .	Rice

DIRECTORY

Police Station : HAILAKANDI (9/11)

LAND USE

Land use (i.e. area under different types of land use in acres rounded to the nearest unit)					Nearest town and distance in Km.	Day or Days of the market, hat, if any held in the village	Remarks including any place of religious, historical, archaeological interest	Location Code
Forest	Irrigated	Un-irrigated	Cultivable waste	Area not available for cultivation				
11	12	13	14	15	16	17	18	1
..	..	93	10	33	Badarpur (1)	..	..	9/11/1
..	..	209	..	33	Badarpur (1)	..	Kali Bari	9/11/2
..	..	..	..	50	Badarpur (2)	..	..	9/11/3
..	..	419	50	150	Badarpur (6)	..	..	9/11/4
..	..	168	27	171	Hailakandi (6)	..	..	9/11/5
..	..	402	27	209	Hailakandi (16)	..	..	9/11/6
..	..	238	21	210	Hailakandi (16)	..	..	9/11/7
..	..	469	33	140	Hailakandi (16)	Thursday, Saturday	..	9/11/8
..	..	328	105	142	Badarpur (7)	..	..	9/11/9
..	..	183	7	20	Badarpur (7)	..	..	9/11/10
..	..	140	10	90	Badarpur (7)	Tuesday, Saturday	..	9/11/11
..	..	391	7	73	Hailakandi (16)	..	..	9/11/12
..	..	445	17	24	Hailakandi (15)	..	..	9/11/13
..	..	447	35	74	Hailakandi (19)	..	..	9/11/14
..	..	232	3	44	Hailakandi (18)	..	..	9/11/15
..	..	201	20	179	Hailakandi (18)	..	..	9/11/16
.	..	147	11	109	Hailakandi (18)	..	..	9/11/17
.	..	237	..	94	Hailakandi (18)	..	..	9/11/18
..	..	324	3	86	Hailakandi (20)	..	..	9/11/19
..	..	157	5	107	Hailakandi (16)	..	..	9/11/20
..	..	185	13	73	Hailakandi (20)	..	..	9/11/21
..	..	343	5	79	Hailakandi (14)	..	..	9/11/22
..	..	296	11	7	Hailakandi (14)	..	..	9/11/23
..	..	144	..	10	Hailakandi (16)	..	..	9/11/24
..	..	486	20	148	Hailakandi (15)	..	..	9/11/25
..	..	159	9	110	Hailakandi (17)	..	..	9/11/26
..	..	232	21	248	Hailakandi (17)	..	..	9/11/27
..	..	459	..	87	Hailakandi (15)	..	..	9/11/28
..	..	177	..	44	Hailakandi (16)	..	..	9/11/29

Police Station : HAILAKANDI (9/11)

VILLAGE AMENITIES AND

Location Code	Name of the village	Total area of the village (in acres)	Amenities available within the village						Staple food
			Educational	Medical	Power supply	Drinking water	Communications	Postal & telegraph	
1	2	3	4	5	6	7	8	9	10
9/11/30	Bakrihower IV	N.A.	NO POPULATION						
9/11/31	Chiparsongar I	283	Pr. S (2)	. .	. .	TK	KR	. .	Rice
9/11/32	Chandipur I	434	Pr. S (2)	. .	. .	TK, R	KR	. .	Rice
9/11/33	Chiparsongar II	382	Pr. S (1)	. .	. .	TK, R	PR, KR	. .	Rice
9/11/34	Chandipur II	730	Pr. S (3) Mid. S (1)	. .	. .	TK, R	PR. KR	. .	Rice
9/11/35	Bhatisanjurai	391	Pr. S (2) Mid. S (1)	. .	. .	TK, R	PR, KR	. .	Rice
9/11/36	Bakrihower XI	385	. .	. .	. .	TK, R	T	. .	Rice
9/11/37	Nabinsunapur	227	Pr. S (1)	. .	. .	TK, R	PR	. .	Rice
9/11/38	Bakrihower XII	N.A.	Pr. S (1)	. .	. .	R	T	. .	Rice
9/11/39	Narainpur I	674	Pr. S (1)	. .	. .	TK	KR	. .	Rice
9/11/40	Narainpur II	620	Pr. S (2) Mid. S (3)	D (1)	. .	TK	KR, R	PO	Rice
9/11/41	Mohanpur V	344	Pr. S (1)	. .	. .	W, TK	KR	. .	Rice
9/11/42	Mohonpur IV	631	Pr. S (2)	. .	. .	TK, R	KR	. .	Rice
9/11/43	Algapare II	531	Pr. S (1)	. .	. .	TK	KR	. .	Rice
9/11/44	Padmarpar	566	Pr. S.(1)	. .	. .	TK	KR	. .	Rice
9/11/45	Kapanarpar	366	Pr. S (1)	. .	. .	TK	PR, KR	. .	Rice
9/11/46	Chandipur III	581	Pr. S (1)	. .	. .	TK	KR	. .	Rice
9/11/47	Chandipur IV	522	Pr. S (1)	. .	. .	TK	PR, KR,	PO	Rice
9/11/48	Barnagad	694	Pr. S (2) Mid. S (2) Sec. S (2)	H (1)	. .	TK	PR, KR, T	. .	Rice
9/11/49	Algapare I	546	Pr. S (2)	. .	. .	TK	PR, KR, T	PO Phone	Rice
9/11/50	Algapare IV	516	Pr. S (1)	. .	. .	TK	KR	. .	Rice
9/11/51	Algapare III	371	Pr. S (1)	. .	. .	TK	KR	. .	Rice
9/11/52	Mohonpur III	382	Pr. S (1)	. .	. .	TK, R	KR	. .	Rice
9/11/53	Mohonpur VI	788	Pr. S (1) Mid. S (1) Sec. S (1)	. .	. .	TK, R	KR	. .	Rice
9/11/54	Mohonpur II	855	Pr. S (1)	. .	. .	TK, R	KR	. .	Rice
9/11/55	Mohonpur I	325	Pr. S (1)	. .	. .	TK	KR	. .	Rice
9/11/56	Algapare V	617	Pr. S (1)	. .	. .	TK	KR		Rice
9/11/57	Saidbond III	570	Mid. S (1) Pr. S (1)	. .	. .	W, TK	KR		Rice

DIRECTORY

Police Station : HAILAKANDI (9/11)

LAND USE

Land use (i.e. area under different types of land use in acres rounded to the nearest unit)								
Forest	Irrigated	Un-irrigated	Cultivable waste	Area not available for cultivation	Nearest town and distance in Kms.	Day or Days of the market, haf, if any held in the village	Remarks including any place of religious, historical, archaeological interest	Location Code
11	12	13	14	15	16	17	18	1
								9/11/30
..	..	248	4	31	Hailakandi (16)	..	..	9/11/31
..	..	337	5	92	Hailakandi (16)	Sunday	..	9/11/32
..	..	369	5	8	Hailakandi (14)	..	..	9/11/33
..	..	613	16	101	Hailakandi (16)	..	..	9/11/34
..	..	365	5	21	Hailakandi (13)	..	..	9/11/35
..	..	314	20	51	Hailakandi (17)	..	..	9/11/36
..	..	204	..	23	Hailakandi (13)	..	..	9/11/37
..	..	..	..	..	Hailakandi (13)	..	..	9/11/38
..	..	638	7	29	Hailakandi (13)	..	..	9/11/39
..	..	597	..	23	Hailakandi (16)	Thursday	..	9/11/40
..	..	289	..	55	Hailakandi (15)	..	..	9/11/41
..	..	619	..	12	Hailakandi (15)	..	..	9/11/42
..	..	519	..	12	Hailakandi (10)	..	..	9/11/43
..	..	554	..	12	Hailakandi (12)	..	..	9/11/44
..	..	328	1	37	Hailakandi (9)	..	..	9/11/45
..	..	519	11	51	Hailakandi (8)	..	..	9/11/46
..	..	484	.	38	Hailakandi (11)	..	..	9/11/47
..	..	566	17	111	Hailakandi (6)	Monday, Tuesday	..	9/11/48
..	..	462	16	68	Hailakandi (7)	..	..	9/11/49
..	..	371	..	145	Hailakandi (9)	..	..	9/11/50
..	..	247	..	124	Hailakandi (9)	..	..	9/11/51
..	..	247	..	135	Hailakandi (13)	..	..	9/11/52
..	..	518	..	270	Hailakandi (11)	Wednesday, Saturday	..	9/11/53
..	..	710	..	145	Hailakandi (13)	..	..	9/11/54
..	..	220	..	105	Hailakandi (11)	..	..	9/11/55
..	..	543	..	74	Hailakandi (10)	..	..	9/11/56
.	..	505	55	10	Hailakandi (8)	..	..	9/11/57

Police Station : HAILAKANDI (9/11)

VILLAGE AMENITIES AND

Location Code	Name of the village	Total area of the village (in acres)	Amenities available within the village						Staple food
			Educational	Medical	Power supply	Drinking water	Communications	Postal & telegraph	
1	2	3	4	5	6	7	8	9	10
9/11/58	Saidbond II	480	Pr. S (1)	. .	. .	W, TK	PR	. .	Rice
9/11/59	Saidbond I	454	Pr. S (1)	. .	. .	W, TK	KR	. .	Rice
9/11/60	Mairgram	108	. .	. .	. .	TK	KR	. .	Rice
9/11/61	Bhatirkupa I	658	Pr. S (1) Mid. S (1)	H(1)	. .	TK	KR	. .	Rice
9/11/62	Bashbari II	488	Pr. S (1)	. .	. .	TK	KR	. .	Rice
9/11/63	Bashbari I	486	Pr. S (1)	. .	. .	TK	KR	. .	Rice
9/11/64	Balikandi II	402	Pr. S (1)	. .	. .	TK	KR	. .	Rice
9/11/65	Balikandi I	538	. .	. .	. .	TK	KR	. .	Rice
9/11/66	Sibuttar	432	Pr. S (3)	. .	. .	W, TK	KR	. .	Rice
9/11/67	Bhatirkupa III	701	Pr. S (2)	D(1)	. .	TK	KR	PO	Rice
9/11/68	Bhatirkupa II	409	. .	. .	. .	TK	KR	. .	Rice
9/11/69	Boalipar I	351	Pr. S (1)	. .	. .	TK	KR	. .	Rice
9/11/70	Boalipar II	443	Pr. S (1), Mid .S (1), Sec. S (1)	. .	. .	TK	PR, KR	PO	Rice
9/11/71	Boalipar III	598	Pr S (1), Mid. S (1)	. .	. .	TK	PR, KR	. .	Rice
9/11/72	Nitainagar II	602	Pr. S (1)	. .	. .	TK	KR	. .	Rice
9/11/73	Nitainagar I	423	Pr. S (1)	. .	. .	TK	KR	. .	Rice
9111/74	Bhajantipur II	462	Pr. S (1), Mid. S (1)	. .	. .	TK	KR	. .	Rice
9/11/75	Bhajantipur I	420	Pr. S (1)	. .	. .	TK, R	PR	. .	Rice
9/11/76	Purbasonapur	631	Pr. S (2)	. .	. .	TK	KR	. .	Rice
9/11/77	Nitainagar III	716	Pr. S (2), Mid S (1) Sec. S (1)	D(1)	. .	TK, TW	PR, KR	PO	Rice
9/11/78	Bishnughar	380	Pr. S (1)	. .	. .	TK	KR	. .	Rice
9/11/79	Lakshirbond I	430	. .	. .	. .	TK	T	. .	Rice
9/11/80	Borjurai	500	Pr. S (1)	. .	. .	TK	PR, KR	. .	Rice
9/11/81	Ujankupa I	662	Pr. S (1), Mid. S (1)	. .	. .	TK	KR	PO	Rice
9/11/82	Ujankupa II	226	Pr. S (1) Mid. S (1)	. .	. .	TK	KR	. .	Rice
9/11/83	Ujankupa III	415	Pr. S (2)	. .	. .	TK	KR	. .	Rice
9/11/84	Chalkchandpur	34	NO POPULATION						
9/11/85	Chandpur	461	Pr S (2)	. .	. .	TK	KR	. .	Rice
9/11/86	Narainpur I	172	Pr. S (1)	. .	. .	TK	KR	. .	Rice
9/11/87	Gangpardhumkar III	462	Pr. S (2)	. .	. .	TK	KR	. .	Rice
9/11/88	Gangpardhumkar IV	269	. .	. .	. .	TK	PR, T	PO	Rice
9/11/89	Lakshirbond II	356	Pr. S (1)	. .	. .	TK	PR, T	. .	Rice
9/11/90	Bilpardhumkar	434	Pr. S (1)	. .	. .	TK	KR	. .	Rice
9/11/91	Ranganti III	70	Pr. S (1) Mid. S (1)	. .	. .	TK	PR	. .	Rice
9/11/92	Ranganti I	778	Pr. S (2)	. .	. .	TK	PR	. .	Rice
9/11/93	Cheptibrajapur	595	Pr. S (1)	. .	. .	TK	KR	. .	Rice
9/11/94	Bahadurpur II	583	Pr. S (1)	. .	. .	TK	KR	. .	Rice
9/11/95	Ratanpur II	554	Pr. S (3)	. .	. .	TK	KR	PO	Rice
9/11/96	Ratanpur I	800	Pr. S (2)	. .	. .	TK	KR	PO	Rice
9/11/97	Bandukmara	725	Pr. S (2)	. .	. .	TK	KR	. .	Rice
9/11/98	Bahadurpur I	770	Pr. S (1) Mid S (1) Sec. S (1)	D(1)	. .	TK	KR	. .	Rice
9/11/99	Brajapur I	520	Pr. S (1) Mid. S (1)	. .	. .	TK, R	KR	. .	Rice
9/11/100	Brajapur II	301	. .	. .	. .	TK	KR	. .	Rice
9/11/101	Bar-Hailakandi II	381	Pr. S (1) Mid. S (1)	. .	. .	TK, R	KR	. .	Rice

DIRECTORY

Police Station : HAILAKANDI (9/11)

LAND USE

Land use (i.e., area under different types of land use in acres rounded to the nearest unit)					Nearest town and distance in Km.	Day or Days of the market, hat, if any, held in the village	Remarks including any place of religious, historical, archaeological interest	Location Code
Forest	Irrigated	Un-irrigated	Cultivable waste	Area not available for cultivation				
11	12	13	14	15	16	17	18	1
..	..	419	16	45	Hailakandi (8)	..	..	9/11/58
..	..	379	22	53	Hailakandi (9)	..	..	9/11/59
..	..	73	23	12	Hailakandi (8)	..	..	9/11/60
..	..	620	10	28	Hailakandi (6)	.	..	9/11/61
..	..	474	3	11	Hailakandi (9)	..	..	9/11/62
..	..	430	2	54	Hailakandi (7)	..	..	9/11/63
..	..	386	6	10	Hailakandi (7)	..	..	9/11/64
..	..	524	6	8	Hailakandi (5)	..	..	9/11/65
..	..	364	..	68	Hailakandi (7)	..	..	9/11/66
..	..	346	76	279	Hailakandi (6)	Monday, Thursday	..	9/11/67
..	..	305	1	103	Hailakandi (7)	..	..	9/11/68
..	..	334	8	9	Hailakandi (6)	..	..	9/11/69
..	..	353	..	90	Hailakandi (4)	Friday	..	9/11/70
..	..	493	..	105	Hailakandi (7)	Saturday	..	9/11/71
..	..	514	..	88	Hailakandi (7)	..	..	9/11/72
..	..	357	16	50	Hailakandi (7)	..	..	9/11/73
..	..	360	10	92	Hailakandi (8)	..	..	9/11/74
..	..	363	12	45	Hailakandi (7)	..	..	9/11/75
..	..	559	11	61	Hailakandi (7)	..	..	9/11/76
..	..	580	..	136	Hailakandi (4)	Sunday, Thursday	..	9/11/77
..	..	320	..	60	Hailakandi (5)	..	..	9/11/78
..	..	330	..	100	Hailakandi (2)	..	..	9/11/79
..	..	380	..	120	Hailakandi (2)	..	..	9/11/80
..	..	496	..	166	Hailakandi (3)	..	..	9/11/81
..	..	177	..	49	Hailakandi (4)	..	..	9/11/82
..	..	357	..	58	Hailakandi (4)	..	..	9/11/83
..	..	24	..	10	..	..	..	9/11/84
..	..	438	..	23	Hailakandi (4)	..	..	9/11/85
..	..	154	..	18	Hailakandi(3)	..	..	9/11/86
..	..	402	3	54	Hailakandi (1)	..	..	9/11/87
..	..	262	..	7	Hailakandi (1)	..	..	9/11/88
..	..	321	5	30	Hailakandi (2)	..	..	9/11/89
..	..	416	12	6	Hailakandi(1)	..	..	9/11/90
..	..	50	10	10	Hailakandi (2)	..	..	9/11/91
..	..	559	121	98	Hailakandi (3)	..	..	9/11/92
..	..	465	75	55	Hailakandi (4)	..	..	9/11/93
..	..	492	24	67	Hailakandi (3)	..	..	9/11/94
..	..	268	98	188	Hailakandi (4)	Friday	..	9/11/95
..	..	755	20	25	Hailakandi (7)	Monday, Thursday	..	9/11/96
..	..	640	30	55	Hailakandi (8)	..	..	9/11/97
..	..	703	33	34	Hailakandi (5)	..	..	9/11/98
..	..	490	8	22	Hailakandi (9)	..	..	9/11/99
1	..	274	2	24	Hailakandi (8)	..	..	9/11/100
..	..	304	65	12	Hailakandi (10)	..	.	9/11/101

Police Station : HAILAKANDI (9/11)

VILLAGE AMENITIES AND

Location Code	Name of the village	Total area of the village (in acres)	Amenities available within the village						Staple food
			Educational	Medical	Power supply	Drinking water	Communications	Postal & telegraph	
1	2	3	4	5	6	7	8	9	10
9/11/102	Bar-Hailakandi III	541	Pr. S (1)	. .	. .	W, TK, R	KR	. .	Rice
9/11/103	Purbagool	456	Pr. S (1)	. .	. .	TK	KR	. .	Rice
9/11/104	Bar-Hailakandi I	290	Pr. S (1)	. .	. .	TK	KR	PO	Rice
9/11/105	Sudarchanpur I	658	Pr. S (2)	. .	. .	TK	PR, KR	PO	Rice
9/11/106	Dakhinsonapur II	349	Pr. S (1)	. .	. .	TK	PR, KR	. .	Rice
9/11/107	Bashdahar II	627	Pr. S (1) Mid. S (1) Sec. S (1)	HC (1)	. .	TK, R	PR, KR, R	. .	Rice
9/11/108	Matijuri	517	Pr. S (3)	. .	. .	TK, R	PR, KR, R	. .	Rice
9/11/109	Paikan	588	Pr. S (2) Mid. S (1)	. .	. .	TK, R	PR, KR	PO	Rice
9/11/110	Bichingcha II	612	Pr. S (2)	. .	. .	TK	KR, T	. .	Rice
9/11/111	Ranganti II	384	Pr. S (1)	. .	. .	TK	PR, KR	. .	Rice
9/11/112	Narainpur V	339	. .	. .	. .	TK	PR, KR	PO	Rice
9/11/113	Narainpur III	234	Pr. S (1)	. .	. .	TK	PR, KR	. .	Rice
9/11/114	Narainpur II	256	Pr. S (1)	. .	. .	TK	PR, KR	.	Rice
9/11/115	Itarkandi I	338	Pr. S (1)	. .	. .	TK	KR	. .	Rice
9/11/116	Itarkandi II	583	. .	. .	. .	TK	KR	. .	Rice
9/11/117	Narainpur IV	223	Pr. S (1)	. .	. .	TK	KR	. .	Rice
9/11/118	Tupkhana	269	Pr. S (2)	. .	. .	TK	KR	. .	Rice
9/11/119	Kanchanpur I	570	Pr. S (5)	. .	. .	W, TK	KR	. .	Rice
9/11/120	Kanchanpur II	691	Pr. S (2), Mid. S (1)	. .	. .	TK	KR	. .	Rice
9/11/121	Bichingcha I	445	Pr. S (2) Mid. S (1)	. .	. .	TK	PR, KR	. .	Rice
9/11/122	Bowarghat I	589	Pr. S (1), Mid. S (1),	. .	. .	TK	PK, KR	. .	Rice
9/11/123	Barband III	316	Pr. S (1) Mid. S (1)	. .	. .	TK	KR	PO	Rice
9/11/124	Dudpur	340	Pr. S (1)	. .	. .	TK	KR	. .	Rice
9/11/125	Chandrapur	422	Pr. S (1)	. .	. .	TK	KR	. .	Rice
9/11/126	Bashdahar I	656	Pr. S (1)	. .	. .	R	PR, KR	PO	Rice
9/11/127	Rongpur	653	Pr. S (1) Mid. S (1)	. .	. .	R	PR, KR	. .	Rice
9/11/128	Dakhinsonapur I	470	Pr. S (1)	. .	. .	R	PR, KR	. .	Rice
9/11/129	Nimaichandpur I	351	Pr. S (1)	. .	. .	TK	KR	. .	Rice
9/11/130	Sudarchanpur II	636	Pr. S (1)	. .	. .	TK	KR	PO	Rice
9/11/131	Sudarchanpur III	659	Pr. S (1)	. .	. .	W	PR,KR	. .	Rice
9/11/132	Gobil	193	. .	. .	. .	C	KR	. .	Rice
9/11/133	Rajeswarpur VII	738	Pr. S (3)	MCW (1)	. .	W, TK, R	KR, R	PO	Rice
9/11/134	Rajeswarpur VI	576	Pr. S (1)	. .	. .	TK,R	KR	. .	Rice
9/11/135	Nimaichandpur II	555	Pr. S (1) Sec. S (1)	. .	. .	R	KR	. .	Rice
9/11/136	Nityanandapur I	N.A.	. .	. .	. .	TK	KR	. .	Rice
9/11/137	Nityanandapur II	570	Pr. S (2), Mid. S (2), Sec. S (1)	D (1)	. .	R	KR	. .	Rice
9/11/138	Barband I	954	Pr. S (1)	. .	. .	TK	PR, KR	. .	Rice
9/11/139	Barband II	551	Pr. S (1)	. .	. .	TK	KR	. .	Rice
9/11/140	Bowarghat II	267	. .	. .	. .	TK, R	KR	. .	Rice
9/11/141	Kanchanpur III	18	. .	. .	. .	R	KR	. .	Rice
9/11/142	Nischintapur I	389	Pr. S(1) Mid. S (1)	. .	. .	W	PR, KR,T	PO	Rice
9/11/143	Lakhi Nagar I	558	Pr. S (2)	. .	. .	TK	PR, KR,T	. .	Rice
9/11/144	Nischintapur II	474	Pr. S (1)	. .	. .	TK	PR,KR,T	. .	Rice
9/11/145	Nischintapur III	136	. .	. .	. .	TK	KR,T	. .	Rice
9/11/146	Pachimkittarbond I	283	. .	H (1)	. .	TK	PR,KR	PO	Rice
9/11/147	Lakhi Nagar II	720	Pr. S (1)	. .	. .	TK	KR	. .	Rice
9/11/148	Pachimkittarbond II	324	Pr. S (1)	. .	. .	W, TW	PR	. .	Rice

DIRECTORY

Police Station : HAILAKANDI (9/11)

LAND USE

Land use (i.e. area under different types of land use in acres rounded to the nearest unit)					Nearest town and distance in Km.	Day or Days of the market, hat, if any held in the village	Remarks including any place of religious, historical, archaeological interest	Location Code
Forest	Irrigated	Un-irrigated	Cultivable waste	Area not available for cultivation				
11	12	13	14	15	16	17	18	1
..	..	464	12	65	Hailakandi (9)	..	..	9/11/102
..	..	409	15	32	Hailakandi (10)	..	..	9/11/103
..	..	269	..	21	Hailakandi (11)	..	..	9/11/104
..	..	586	21	51	Hailakandi (8)	..	..	9/11/105
..	..	330	6	13	Hailakandi(8)	..	..	9/11/106
..	..	476	30	121	Hailakandi (7)	Tuesday, Friday	..	9/11/107
..	..	486	3	28	Hailakandi(6)	..	..	9/11/108
..	..	513	17	58	Hailakandi (3)	..	..	9/11/109
..	..	530	32	50	Hailakandi (4)	..	..	9/11/110
..	..	324	19	41	Hailakandi (3)	..	..	9/11/111
..	..	279	3	57	Hailakandi (3)	..	..	9/11/112
..	..	186	29	19	Hailakandi (1)	..	..	9/11/113
..	..	241	2	13	Hailakandi (1)	..	..	9/11/114
..	..	318	8	12	Hailakandi (4)	..	..	9/11/115
..	..	391	70	122	Hailakandi (4)	..	..	9/11/116
..	..	202	10	11	Hailakandi (3)	..	..	9/11/117
..	..	227	3	39	Hailakandi (1)	..	..	9/11/118
..	..	456	52	62	Hailakandi (5)	..	..	9/11/119
..	..	492	112	87	Hailakandi (6)	..	..	9/11/120
..	..	363	20	62	Hailakandi (3)	..	..	9/11/121
..	..	517	16	56	Hailakandi (3)	Monday	..	9/11/122
..	..	276	10	30	Hailakandi (3)	..	..	9/11/123
..	..	240	..	100	Hailakandi (4)	..	..	9/11/124
..	..	347	25	50	Hailakandi (3)	..	..	9/11/125
..	..	456	100	100	Hailakandi (5)	..	..	9/11/126
..	..	550	10	93	Hailakandi (8)	..	..	9/11/127
..	..	351	42	77	Hailakandi (7)	..	..	9/11/128
..	..	230	24	97	Hailakandi (13)	..	..	9/11/129
..	..	501	10	125	Hailakandi (10)	..	..	9/11/130
..	..	529	13	117	Hailakandi (13)	Sunday, Thursday	..	9/11/131
2	..	124	3	64	Lala (7)	..	..	9/11/132
34	..	583	12	109	Lala (5)	..	..	9/11/133
25	..	401	11	139	Lala (5)	..	..	9/11/134
..	..	392	104	59	Hailakandi (11)	..	..	9/11/135
..	..	..	..	..	Hailakandi (11)	Wednesday, Saturday	..	9/11/136
..	..	402	106	62	Hailakandi (11)	Wednesday, Saturday	..	9/11/137
..	..	797	100	57	Hailakandi (8)	..	..	9/11/138
..	..	515	16	20	Hailakandi (5)	..	..	9/11/139
..	..	198	39	30	Hailakandi (5)	..	..	9/11/140
..	..	10	..	8	Hailakandi (5)	..	..	9/11/141
..	..	293	10	86	Hailakandi (8)	..	..	9/11/142
..	..	440	..	118	Hailakandi (9)	..	..	9/11/143
..	..	397	..	77	Hailakandi (8)	..	..	9/11/144
..	..	108	..	28	Hailakandi (8)	..	..	9/11/145
..	..	246	18	19	Hailakandi (13)	..	..	9/11/146
..	..	580	46	94	Hailakandi (13)	..	..	9/11/147
..	..	280	24	20	Hailakandi (9)	Sunday	..	9/11/148

Police Station : HAILAKANDI (9/11)

VILLAGE AMENITIES AND

Location Code	Name of the village	Total area of the village (in acres)	Amenities available within the village						Staple food
			Educational	Medical	Power supply	Drinking water	Communications	Postal & telegraph	
1	2	3	4	5	6	7	8	9	10
9/11/149	Purbakittarbond II	367	, .	. .	. .	TK	PR	PO	Rice
9/11/150	Purbakittarbond I	461	Pr. S (3), Mid. S (1), Sec. S (1)	. .	. .	W,TK	PR, KR	PO	Rice
9/11/151	Rajeswarpur I	602	Pr. S (2), Mid. S (1)	. .	. .	W, TK, R	KR	PO	Rice
9/11/152	Rajeswarpur II	687	Pr. S(3)	. .	. .	W, TK,R	KR	. .	Rice
9/11/153	Rajeswarpur V	785	Pr. S(4), Mid. S(3), Sec. S(1)	. .	. .	W,TK, R	PR, KR	PO	Rice
9/11/154	Rajeswarpur III	660	Pr. S (2)	. .	. .	TK	PR, KR	PO	Rice
9/11/155	Rajeswarpur IV	672	. .	. .	. .	TK	PR, KR	. .	Rice
9/11/156	Rajeswarpur VIII	841	Pr. S (4), Mid. S (1), Sec. S (1)	. .	. .	TK	PR, KR	. .	Rice
9/11/157	Rajeswarpur IX	142	Pr. S (1)	. .	. .	TK	KR	. .	Rice
9/11/158	Uttar Josnabad II	660	Pr. S (1)	. .	. .	TK	PR	. .	Rice
9/11/159	Umednagar	459	Pr. S (2)	. .	. .	W, TK	PR, KR	. .	Rice
9/11/160	Chandrapur I	661	. .	. .	. .	TK	PR, T	. .	Rice
9/11/161	Chandrapur II	450	Pr. S (1), Mid. S (1)	. .	. .	W, TK	PR, T	. .	Rice
9/11/162	Bhabanipur	499	Pr. S (2)	. .	. .	TK	KR	. .	Rice
9/11/163	Behul	255	. .	. .	. .	TK	KR	. .	Rice
9/11/164	Aeinakhalbasti	609	. .	. .	. .	W, TK	PR, KR	. .	Rice
9/11/165	Saidpur	276	Pr. S (1)	. .	. .	TK	KR	. .	Rice
9/11/166	Lala I	} Agglomerated into Lala Town							
9/11/167	Lala II								
9/11/168	Bishnupur								
9/11/169	Uttar Josnabad I	598	Pr. S (3) Mid.S (2)	. .	. .	R	PR, KR, T,R	. .	Rice
9/11/170	Niz-Vernerpur II	382	Pr. S (3)	. .	. .	TK, R	KR	. .	Rice
9/11/171	Sarbanandapur	369	Mid. S (2) Sec. S (1)	. .	. .	W	PR, KR	. .	Rice
9/11/172	Abdullapur I	227	Pr. S (2)	. .	. .	TK	PR, KR	. .	Rice
9/11/173	Abdullapur II	434	Pr. S (1), Mid. S (1), Sec. S (1)	. .	. .	W, TK	PR, KR	. .	Rice
9/11/174	Niz-Vernerpur I	502	Pr. S (1) Mid. S (1)	. .	. .	W, TK,R	KR	. .	Rice
9/11/175	Military Colony	(Included in Military Colony)							
9/11/176	Badarpur Grant	482	Pr. S (1)	. .	. .	W, TK	KR	. .	Rice
9/11/177	Dholidahar Grant	1,006	Pr. S (1)	. .	. .	W	KR	. .	Rice
9/11/178	Jitarmukh T.E.	430	Pr. S (1)	. .	. .	W, TK	KR	. .	Rice & Wheat
9/11/179	Margonpur T.E.	1,839	Pr. S (1)	MCW (1)	. .	W, TK	KR	. .	Rice
9/11/180	Chandipur Requisition Area	792	Pr. S (2)	. .	. .	W	KR	. .	Rice
9/11/181	Chandipur T.E.	2,010	Pr. S (2)	H (1)	. .	W	KR	Phone	Rice & Wheat
9/11/182	Bashbari T.E.	198	Pr. S (1)	. .	. .	W	KR	. .	Rice
9/11/183	Balikandi T.E.	476	Pr. S (1)	D (1)	. .	W	KR	. .	Rice
9/11/184	Balikandi Hill Punjee	25	, ,	, ,	. .	W	KR	. .	Rice
9/11/185	Serispore T.E.	2.157	Pr. S (2) Mid.S(1)	H (1), (MCW(1),HC(1), D (1) FC (1)	. .	W	PR, KR	. .	Rice & Wheat
9/11/186	Serispore Raquisition Area	103	Pr. S (1)	. .	. .	. .	KR	. .	Rice
9/11/187	Kanchanpur Requisition Area	69	Pr. S (1)	. .	. .	W	KR	. .	Rice

DIRECTORY

Police Station : HAILAKANDI (9/11)

LAND USE

Land use (i.e., area under different types of land use in acres rounded to the nearest unit)								
Forest	Irrigated	Un-irrigated	Cultivable waste	Area not available for cultivation	Nearest town and distance in Km.	Day or Days of the market, hat if any, held in the village	Remarks including any place of religious historical, archaeological interest	Location Code
11	12	13	14	15	16	17	18	1
..	..	331	25	11	Hailakandi (13)	..	..	9/11/149
..	..	404	28	29	Lala (6)	..	..	9/11/150
..	..	575	10	17	Lala (4)	..	..	9/11/151
..	..	667	8	12	Lala (6)	..	..	9/11/152
..	..	746	9	30	Lala (9)	Monday, Friday	..	9/11/153
..	..	505	110	45	Lala (8)	..	..	9/11/154
..	..	664	2	6	Lala (3)	..	..	9/11/155
..	..	759	20	62	Lala (5)	..	..	9/11/156
..	..	90	26	26	Lala (3)	..	..	9/11/157
..	..	629	16	15	Lala (3)	..	..	9/11/158
..	..	399	4	56	Lala (1)	..	..	9/11/159
..	..	579	19	63	Lala (2)	..	Kalibari and Siva Mandir	9/11/160
..	..	388	5	57	Lala (3)	..	..	9/11/161
..	..	456	7	36	Lala (5)	..	..	9/11/162
..	..	227	20	8	Lala (5)	..	..	9/11/163
..	..	295	260	54	Lala (6)	..	..	9/11/164
..	..	214	20	42	Lala (4)	..	..	9/11/165
								9/11/166
								9/11/167
								9/11/168
..	T(523) TW(523)	..	1	74	Lala (2)	..	..	9/11/169
..	T(307) W(307)	..	4	71	Lala (1)	..	..	9/11/170
..	T(338) C(338)	..	..	31	Lala (1)	..	..	9/11/171
..	..	165	11	51	Lala (3)	..	..	9/11/172
..	..	371	2	61	Lala (4)	..	..	9/11/173
..	..	432	58	12	Lala (6)	Sunday, Thursday	..	9/11/174
								9/11/175
..	..	433	15	34	Badarpur (5)	Sunday, Friday	..	9/11/176
..	..	734	165	107	Badarpur (6)	..	..	9/11/177
..	..	334	5	91	Hailakandi (15)	Sunday	..	9/11/178
..	..	1,468	335	36	Hailakandi (15)	Friday	..	9/11/179
..	..	224	403	165	Hailakandi (17)	..	..	9/11/180
..	..	1,639	36	335	Hailakandi (8)	Sunday, Friday	..	9/11/181
101	..	56	2	39	Hailakandi (12)	..	..	9/11/182
46	..	340	10	80	Hailakandi (5)	Thursday	..	9/11/183
12	..	5	..	8	Hailakandi (6)	..	..	9/11/184
57	..	1,930	15	155	Hailakandi (5)	Friday	..	9/11/185
..	..	55	..	48	Hailakandi (10)	..	..	9/11/186
..	..	42	..	27	Hailakandi (8)	..	..	9/11/187

Police Station : HAILAKANDI (9/11)

VILLAGE AMENITIES AND

Location Code	Name of the village	Total area of the village (in acres)	Amenities available within the village						Staple food
			Educational	Medical	Power supply	Drinking water	Communications	Postal & telegraph	
1	2	3	4	5	6	7	8	9	10
9/11/188	Kanchanpur T.E.	1,992	Pr. S (2)	D (1)	. .	W,TK,R,C	KR	. .	Rice & Wheat
9/11/189	Monachara T.E.	1,152	Pr. S (4)	D(1)	. .	W,TK	KR	. .	Rice
9/11/190	Lakhi Nagar Khasi Punjee	649	. .	. .	. .	TK	PR	. .	Rice
9/11/191	Lakhi Nagar Requisition Area	54	Pr. S (1)	. .	. .	C	KR	. .	Rice
9/11/192	Lakhi Nagar T.E.	589	. .	. .	E	W	PR	PO	Rice
9/11/193	Aienakhal Requisition Area	67	. .	. .	. .	T	PR	. .	Rice
9/11/194	Aeinakhal T.E.	3,000	Pr. S (2)	H(1)	. .	T,TK, R	PR, KR	PO	Rice
9/11/195	Singola T.E.	645	Pr. S (1)	H(1)	.	W,R	KR	. .	Rice
9/11/196	Koyah T.E.	804	Pr. S (1)	H(1)	. .	W,TK	KR	. .	Rice
9/11/197	Lalamukh Requisition Area	24	. .	. .	. .	W	KR	. .	Rice
9/11/198	Lalamukh T.E.	3,791	Pr. S (1)	H(1)	. .	T,W,R	KR,R	PO	Rice
9/11/199	Gaglachera T.E.	2,083	Pr. S (1)	D(1)	. .	W,R	KR	PO	Rice
9/11/200	Glaglachera Grant	98	. .	. .	. .	C	KR	. .	Rice
9/11/201	Kalachara T.E.	2,850	Pr. S (1), Mid. S (1)	D(1)	. .	T,W	KR	. .	Rice & Wheat
9/11/202	Kalachara Requisition Area	99	Pr. S (1)	. .	. .	W	KR	. .	Rice
9/11/203	Kuchila T.E.	605	Pr. S (1), Mid. S(1)	. .	. .	W,R	KR	. .	Rice
9/11/204	Bandukmara T.E.	1,289	Pr. S (1)	MCW (1), D(1)	. .	W,TK,C	KR	. .	Rice
9/11/205	Bandukmara Requisition Area	187	Pr. S (1)	. .	. .	W,TK	KR	. .	Rice
9/11/206	Bandukmara Khasi Punjee	271	. .	. .	. .	C	PR, KR	. .	Rice
9/11/207	Mohonpur Requisition Area	588	Pr. S (2)	. .	. .	W,TK	KR	. .	Rice
9/11/208	Mohonpur T.E.	1,247	Pr. S (1)	H(1)	. .	W,R	KR	. .	Rice
9/11/209	Mohonpur Khasi Punjee	93	.	. .	. .	W	KR	. .	Rice
9/11/210	Burnibrease T.E.	2,600	Pr. S (1)	H(1)	. .	W.R	KR	. .	Rice
TOTAL FOR THE POLICE STATION		112.366	Pr. S (240), Mid. S (50), Sec. S (15)	D(13), H(13), MCW(4), FC(1), HC(2)	E(8)	T(4), W(53), TK(159), TW(2), R(59), C(6)	PR (70), KR(175), R (7), T (24)	PO(31), Phone (2)	

DIRECTORY

Police Station : HAILAKANDI (9/11)

LAND USE

Land use (i.e., area under different types of land use in acres rounded to the nearest unit)					Nearest town and disance in Km.	Day or Days of the market, Hat, if any, held in the village	Remarks including any place of religious, historical, archaeological interest	Location Code
Forest	Irrigated	Un-irrigated	Cultivable waste	Area not available for cultivation				
11	12	13	14	15	16	17	18	1
722	. .	1,031	26	213	Hailakandi (8)	Thursday, Friday	. .	9/11/188
133	. .	600	216	203	Hailakandi (10)	Saturday	. .	9/11/189
. .	. .	221	152	276	Hailakandi (18)	Thursday	. .	9/11/190
. .	. .	20	7	27	Hailakandi (10)	. .	. .	9/11/191
19	. .	221	132	217	Hailakandi (12)	Thursday	. .	9/11/192
. .	T(50) C(50)	. .	13	4	Hailakandi (15)	Friday	. .	9/11/193
. .	. .	2,350	450	200	Hailakandi (12)	Tuesday	. .	9/11/194
. .	. .	445	100	100	Hailakandi (16)	Tuesday, Saturday	. .	9/11/195
184	. .	530	50	40	Hailakandi (17)	. .	. .	9/11/196
. .	. .	8	9	7	Hailakandi (19)	. .	. .	9/11/197
231	. .	1,476	727	1,357	Hailakandi (19)	Sunday, Thursday	. .	9/11/198
700	. .	950	160	273	Hailakandi (12)	Tuesday, Wednesday	. .	9/11/199
. .	. .	44	46	8	Hailakandi (15)	. .	. .	9/11/200
. .	. .	2,130	436	284	Hailakandi (10)	Sunday, Thursday	. .	9/11/201
. .	. .	60	. .	39	Hailakandi (13)	. .	. .	9/11/202
. .	. .	467	3	135	Hailakandi (10)	Monday, Thursday	. .	9/11/203
425	. .	350	40	474	Hailakandi (13)	Friday, Saturday	. .	9/11/204
93	. .	74	3	17	Hailakandi (14)	. .	. .	9/11/205
225	. .	23	10	13	Hailakandi (13)	. .	. .	9/11/206
200	T(200) C(200)	. .	. .	188	Hailakandi (7)	Tuesday, Friday	. .	9/11/207
457	. .	591	50	149	Hailakandi (15)	Friday	. .	9/11/208
77	. .	6	. .	10	Hailakandi (15)	. .	. .	9/11/209
139	. .	2,280	111	70	Hailakandi (16)	Sunday, Friday	. .	9/11/210
3,886	T(1,418) C 588), W(307) TW(523)	83,745	6,955	16,362				

Police Station : KARIMGANJ (9/7)

VILLAGE AMENITIES AND

Location Code	Name of the village	Total area of the village (in acres)	Amenities available within the village						
			Educational	Medical	Power supply	Drinking Water	Communications	Postal & telegraph	Staple food
1	2	3	4	5	6	7	8	9	10
9/7/1	Lafasail	1059	Pr. S(3)	..	..	TK, R	KR	..	Rice
9/7/2	Nairkhali	685	Pr. S(1), Mid. S.(1)	..	..	TK, R	KR	PO	Rice
9/7/3	Sarulbhag	391	Pr. S.(1)	..	..	TK, R	PR, KR	..	Rice
9/7/4	Aailapara	32	..	..	..	TK, R	PR	..	Rice
9/7/5	Dakhinband	49	..	..	..	R	PR	..	Rice
9/7/6	Merara	407	..	..	..	TK	PR	..	Rice
9/7/7	Gugrakuna	150	Pr. S (1)	..	..	TK	PR	..	Rice
9/7/8	Manikuna	485	Pr. S (1)	..	..	TK	KR	..	Rice
9/7/9	Achinra	52	..	..	..	TK	KR	..	Rice
9/7/10	Vitargool	137	Mid. S (2)	..	..	TK	KR	..	Rice
9/7/11	Baghar Sangan	88	Mid. S (1)	..	..	TK	KR	..	Rice
9/7/12	Kakrimara	60	..	..	..	TK	KR	..	Rice
9/7/13	Kandigram	79	..	..	..	TK	KR	..	Rice
9/7/14	Saidpur	90	..	..	..	TK	KR	..	Rice
9/7/15	Panighat	439	Pr. S (1)	..	..	W, TK	KR	..	Rice
9/7/16	Navagram	160	Pr. S (1)	..	..	TK	KR	..	Rice
9/7/17	Maizgram	30	..	..	..	TK	KR	..	Rice
9/7/18	Perua	178	Pr. S (1)	..	..	TK	KR	..	Rice
9/7/19	Gangpar	45	..	..	..	TK	KR	..	Rice
9/7/20	Jayanathi	40	..	..	..	TK	KR	..	Rice
9/7/21	Sandalpur	170	..	..	..	TK	KR	..	Rice
9/7/22	Mazurdari	30	..	..	..	TK	KR	..	Rice
9/7/23	Tillaya	130	..	..	..	TK	KR	..	Rice
9/7/24	Kesharkapan	40	Sec. S (1)	..	..	TK	KR	..	Rice
9/7/25	Kesharkaphan	25	..	..	..	TK	KR	..	Rice
9/7/26	Sadarshi	25	..	..	..	TK	KR	..	Rice
9/7/27	Tillaya	50	..	..	..	TK, R	KR	..	Rice
9/7/28	Sadarshi	580	Pr. S (1)	..	..	TK, R	KR	PO	Rice
9/7/29	Gardarshi	356	Pr. S (1)	HC (1)	..	TK	KR	..	Rice
9/7/30	Faridpur	125	..	..	..	TK	KR	..	Rice
9/7/31	Banamali	10	..	..	..	TK	KR	..	Rice
9/7/32	Jabda	46	Pr. S(1)	..	..	TK	KR	..	Rice
9/7/33	Malijiri	109	..	..	..	TK	KR	..	Rice
9/7/34	Pinnakandi	25	Pr. S (1)	..	..	TK	KR	..	Rice
9/7/35	Sarangdeopar	180	Pr. S (1)	..	..	TK	KR	..	Rice
9/7/36	Sadarshi	380	Pr. S (2)	..	..	TK, R	KR, R	..	Rice
9/7/37	Ramnagar	24	..	..	..	TK, R	KR, R	..	Rice
9/7/38	Batarashi	70	Pr. S (1)	..	..	TK, R	KR, R	..	Rice
9/7/39	Sekarbond	60	..	..	..	TK, R	KR, R	..	Rice
9/7/40	Kurakuna	29	..	..	..	TK, R	KR, R	..	Rice
9/7/41	Dhit	70	..	..	..	TK, R	KR, R	..	Rice
9/7/42	Naybari	30	Pr. S (1)	..	..	W, TK	KR	..	Rice
9/7/43	Pirarchak	27	..	..	..	R	KR, R	..	Rice
9/7/44	Chandi	67	Pr. S (1)	..	..	TK, R	KR, R	..	Rice
9/7/45	Chandsirkuna	25	..	..	..	R	KR, R	..	Rice
9/7/46	Deopur	85	..	..	..	R	KR, R	..	Rice
9/7/47	Kholacharra	230	Pr. S (1)	..	..	R	KR	..	Rice
9/7/48	Dhit	217	..	..	..	TK	KR	..	Rice
9/7/49	Batarashi	700	Pr. S (2), Mid. S(1)	..	..	W, TK	PR	..	Rice
9/7/50	Kesharkaphan	233	Pr. S (1)	..	..	R	KR	..	Rice
9/7/51	Dharakuna	124	..	..	..	TK	PR,KR	..	Rice
9/7/52	Panarghul	93	Pr. S(1)	..	..	TK	PR,KR	..	Rice
9/7/53	Khalarpura	20	..	..	..	TK	KR	..	Rice
9/7/54	Sarangdeopar	289	..	..	..	TK	PR,KR	..	Rice
9/7/55	Akbarpur Firm	22	Pr. S(1)	..	..	TK	PR,KR	..	Rice
9/7/56	Kujab	128	Pr. S (2)	..	..	TK	PR,KR	..	Rice

DIRECTORY

Police Station : KARIMGANJ (9/7)

LAND USE

Land use (i.e. area under different types of land use in a.res rounded to the nearest uni)					Nearest town and distance in Km.	Day or Days of the market, Hat if any held in the village	Remarks including any place of religious, historical, archaeological interest	Location Code
Forest	Irrigated	Un-irrigated	Cultivable waste	Area not available for cultivation				
11	12	13	14	15	16	17	18	1
. .	. .	706	. .	353	Karimganj (15)	Wednesday, Saturday	. .	9/7/1
. .	. .	480	. .	205	Karimganj (13)	Wednesday. Saturday	. .	9/7/2
. .	. .	261	. .	130	Karimganj(10)	Monday, Friday	. .	9/7/3
. .	. .	21	. .	11	Karimganj(9)	. .	. .	9/7/4
. .	. .	32	. .	17	Karimganj(8)	. .	. .	9/7/5
. .	. .	271	. .	136	Karimganj(9)	. .	. .	9/7/6
. .	. .	100	. .	50	Karimganj(8)	. .	. .	9/7/7
. .	. .	323	. .	162	Karimganj(11)	. .	. .	9/7/8
. .	. .	35	. .	17	Karimganj(8)	. .	. .	9/7/9
. .	. .	78	. .	59	Karimganj(8)	. .	. .	9/7/10
. .	. .	72	. .	16	Karimganj(7)	. .	. .	9/7/11
. .	. .	33	. .	27	Karimganj(7)	. .	. .	9/7/12
. .	. .	67	. .	12	Karimganj(7)	. .	. .	9/7/13
. .	. .	47	. .	43	Karimganj(7)	. .	. .	9/7/14
. .	. .	312	. .	127	Karimganj(7)	Tuesday, Saturday	. .	9/7/15
. .	. .	131	. .	29	Karimganj(7)	. .	. .	9/7/16
. .	. .	28	. .	2	Karimganj(7)	Monday, Friday	. .	9/7/17
. .	. .	158	. .	20	Karimganj(8)	. .	. .	9/7/18
. .	. .	15	. .	30	Karimganj(7)	. .	. .	9/7/19
. .	. .	26	. .	14	Karimganj(8)	. .	. .	9/7/20
. .	.	115	. .	55	Karimganj(8)	. .	. .	9/7/21
. .	. .	17	. .	13	Karimganj(7)	. .	. .	9/7/22
.	. .	97	. .	33	Karimganj(5)	Monday, Friday	. .	9/7/23
. .	. .	32	. .	8	Karimganj(8)	. .	. .	9/7/24
. .	. .	18	. .	7	Karimganj(7)	.	. .	9/7/25
. .	. .	15	. .	10	Karimganj(7)	. .	. .	9/7/26
. .	. .	40	. .	10	Karimganj(5)	. .	. .	9/7/27
. .	. .	490	. .	90	Karimganj(5)	Sunday, Thursday	. .	9/7/28
. .	. .	305	. .	51	Karimganj(5)	. .	. .	9/7/29
. .	. .	115	. .	10	Karimganj(6)	. .	. .	9/7/30
. .	. .	6	. .	4	Karimganj(6)	. .	. .	9/7/31
. .	. .	40	. .	6	Karimganj(6)	. .	. .	9/7/32
. .	. .	86	. .	23	Karimganj(6)	. .	. .	9/7/33
. .	. .	11	. .	14	Karimganj(6)	. .	. .	9/7/34
. .	. .	133	. .	47	Karimganj(7)	. .	. .	9/7/35
. .	. .	220	. .	160	Karimganj(6)	. .	. .	9/7/36
. .	. .	13	. .	11	Karimganj(4)	. .	. .	9/7/37
. .	. .	40	. .	30	Karimganj(4)	. .	. .	9/7/38
. .	. .	39	. .	21	Karimganj(5)	. .	. .	9/7/39
. .	. .	15	. .	14	Karimganj(3)	. .	. .	9/7/40
. .	. .	40	. .	30	Karimganj(5)	. .	. .	9/7/41
. .	. .	16	. .	14	Karimganj(2)	Wednesday, Saturday	. .	9/7/42
. .	. .	7	. .	20	Karimganj(3)	. .	. .	9/7/43
. .	. .	49	. .	18	Karimganj(2)	. .	. .	9/7/44
. .	. .	21	. .	4	Karimganj(2)	. .	. .	9/7/45
. .	. .	63	. .	22	Karimganj(2)	. .	. .	9/7/46
. .	. .	115	39	76	Karimganj(1)	. .	. .	9/7/47
. .	. .	109	36	72	Karimganj(3)	. .	. .	9/7/48
. .	. .	350	110	240	Karimganj(3)	. .	. .	9/7/49
. .	. .	117	58	58	Karimganj(3)	. .	. .	9/7/50
. .	. .	83	. .	41	Karimganj(7)	. .	. .	9/7/51
. .	. .	62	. .	31	Karimganj(6)	. .	. .	9/7/52
. .	. .	13	. .	7	Karimganj(7)	. .	. .	9/7/53
.	. .	193	. .	96	Karimganj(8)	. .	. .	9/7/54
. .	. .	15	. .	7	Karimganj(5)	. .	. .	9/7/55
. .	. .	85	. .	43	Karimganj(6)	. .	. .	9/7/56

Police Station : KARIMGANJ (9/7)

VILLAGE AMENITIES AND

Location Code	Name of the village	Total area of the village (in acres)	Amenities available within the village						Staple food
			Educational	Medical	Power supply	Drinking water	Communications	Postal & telegraah	
1	2	3	4	5	6	7	8	9	10
9/7/57	Kamargram	8	..	..	..	TK	KR	..	Rice
9/7/58	Nairygram	39	..	..	..	TK	KR	.	Rice
9/7/59	Prasadpur	91	Pr. S (1)	..	..	TK	PR, KR	..	Rice
9/7/60	Babhatri	86	..	..	..	TK	KR	..	Rice
9/7/61	Suprakandi with Krabiyah	93	Pr. S (1)	D(1)	..	TK, R	PR, KR	PO	Rice
9/7/62	Suprakandi	156	..	..	..	TK	KR	..	Rice
9/7/63	Lawtikar	15	..	..	..	TK	KR	..	Rice
9/7/64	Sikrapar	310	..	..	..	TK	KR	..	Rice
9/7/65	Nowabilarpar	155	..	..	..	TK	KR	..	Rice
9/7/66	Merara	90	..	..	..	TK	KR	..	Rice
9/7/67	Barpurahuria	395	..	..	..	TK	PR. KR	..	Rice
9/7/68	Jabada	237	Pr. S (1), Mid. S (1), Sec. S (1)	..	..	TK	PR, KR	..	Rice
9/7/69	Jatua	107	Pr. S (1)	..	..	TK	PR, KR	..	Rice
9/7/70	Kudpurahuria	224	Pr. S (1)	..	..	TK	PR, KR	..	Rice
9/7/71	Jatu Alemkandi	50	..	..	..	TK	KR	..	Rice
9/7/72	Marara	20	..	..	..	TK	PR	..	Rice
9/7/73	Ulakandi	144	..	..	..	TK	PR	..	Rice
9/7/74	Jarua	63	..	..	..	TK	KR	..	Rice
9/7/75	Susadari	204	..	..	..	TK,R	KR	..	Rice
9/7/76	Kararia	37	Pr. S (1)	..	..	TK,R	KR	..	Rice
9/7/77	Sankarpur	51	..	..	..	TK,R	KR	..	Rice
9/7/78	Sajpur	643	Pr. S (1)	..	..	TK,R	KR	..	Rice
9/7/79	Rahalpur	68	..	..	..	TK,R	KR	..	Rice
9/7/80	Balidala	366	..	..	..	TK	KR	..	Rice
9/7/81	Dasgram	228	Pr. S (1)	H (1)	..	TK,R	KR	PO	Rice
9/7/82	Fatepur	81	..	..	..	R	KR	..	Rice
9/7/83	Lalbatri	65	..	..	..	R	KR	..	Rice
9/7/84	Chaleadi	238	..	..	..	TK,R	KR	..	Rice
9/7/85	Keotala	51	Pr. S (1)	..	..	R	KR,R	..	Rice
9/7/86	Kamarkhai	61	Pr. S (1)	..	..	TK,R	KR,R	..	Rice
9/7/87	Harikhai	54	Pr. S)1)	..	..	TK,R	KR,R	..	Rice
9/7/88	Dimpur	275	Pr. S (1)	..	..	TK	KR,R,C	..	Rice
9/7/89	Hamindpur	223	Pr. S (1)	..	..	TK	PR,KR	..	Rice
9/7/90	Jarapata	313	Pr. S (1)	..	..	TK	KR,C	..	Rice
9/7/91	Sutarkandi	420	Pr. S (2)	..	..	TK	PR,KR,C	PO	Rice
9/7/92	Gobindapur	70	..	..	..	TK	KR	..	Rice
9/7/93	Karikhola	294	Pr. S (1)	..	..	TK,R	KR	..	Rice
9/7/94	Kachubari	117	..	..	..	TK,R	KR,R	..	Rice
9/7/95	Puranpara	51	..	..	..	TK	KR	..	Rice
9/7/96	Nayabari	84	..	..	..	TK	KR	..	Rice
9/7/97	Kunagram	53	..	..	..	TK	KR	..	Rice
9/7/98	Gandhak	210	..	..	..	TK	KR	..	Rice
9/7/99	Munshitilla	54	..	..	..	TK	KR	..	Rice
9/7/100	Pirarchak	125	..	..	..	TK,R	KR	..	Rice
9/7/101	Ratanpur	70	No population						
9/7/102	Lata including Lata Bangar	248	Pr. S (1) Sec. S (1)	D(1)	..	W,TK	KR	P & TO	Rice
9/7/103	Bahubal	103	..	..	..	TK,R	KR	..	Rice
9/7/104	Dighirpar	61	..	..	..	TK,R	KR	..	Rice
9/7/105	Ghuragin	100	..	..	..	TK	KR	..	Rice
9/7/106	Tesua	555	Pr. S (1)	..	..	TK	KR	..	Rice
9/7/107	Kandi	188	..	..	..	TK	KR	..	Rice
9/7/108	Pathu	766	Pr. S (3), Mid S (1), Sec. S (1)	..	..	TK	KR	..	Rice

DIRECTORY

Police Station : KARIMGANJ (9/7)

LAND USE

Land use (i.e., area under different types of land use in acres rounded to the nearest unit)								
Forest	Irrigated	Un-irrigated	Cultivable waste	Area not available for cultivation	Nearest town and distance in Km.	Day or Days of the market, Hat, if any, held in the village	Remarks including any place of religious, historical, archaeological interest	Location Code
11	12	13	14	15	16	17	18	1
..	..	5	..	3	Karimganj (7)	..	..	9/7/57
..	..	26	..	13	Karimganj (5)	..	..	9/7/58
..	..	61	..	30	Karimganj (6)	..	..	9/7/59
..	..	57	..	29	Karimganj (7)	..	..	9/7/60
..	..	62	..	31	Karimganj (8)	..	..	9/7/61
..	..	104	..	52	Karimganj (10)	..	..	9/7/62
..	..	10	..	5	Karimganj (12)	..	..	9/7/63
..	..	207	..	103	Karimganj (10)	..	..	9/7/64
..	..	103	..	52	Karimganj (12)	..	..	9/7/65
..	..	60	..	30	Karimganj (11)	..	..	9/7/66
..	..	263	..	132	Karimganj (12)	..	..	9/7/67
..	..	154	..	83	Karimganj (10)	..	..	9/7/68
	..	72	..	35	Karimganj (12)	..	..	9/7/69
..	..	148	..	76	Karimganj (11)	..	..	9/7/70
..	..	34	..	16	Karimganj (11)	..	..	9/7/71
..	..	15	..	5	Karimganj (10)	..	..	9/7/72
..	..	108	..	36	Karimganj (10)	..	..	9/7/73
..	..	38	1	24	Karimganj (12)	..	..	9/7/74
..	..	156	1	47	Karimganj (10)	..	..	9/7/75
..	..	21	..	16	Karimganj (9)	..	..	9/7/76
..	..	39	..	12	Karimganj (11)	..	..	9/7/77
..	..	231	25	387	Karimganj (8)	..	..	9/7/78
..	..	60	[illegible]	6	Karimganj (9)	..	..	9/7/79
..	..	178	[illegible]	153	Karimganj (12)	..	..	9/7/80
..	..	205	2	21	Karimganj (9)	..	..	9/7/81
..	..	56	11	14	Karimganj (10)	..	..	9/7/82
..	..	52	5	8	Karimganj (11)	..	..	9/7/83
..	..	160	..	78	Karimganj (16)	..	..	9/7/84
..	..	25	..	26	Karimganj (15)	..	..	9/7/85
..	..	21	..	40	Karimganj (15)	..	..	9/7/86
..	..	20	..	34	Karimganj (16)	Sunday, Thursday	..	9/7/87
..	..	181	..	94	Karimganj (10)	Monday, Friday	..	9/7/88
..	..	170	..	53	Karimganj (10)	..	..	9/7/89
..	..	238	..	75	Karimganj (15)	..	..	9/7/90
..	..	318	..	102	Karimganj (14)	Sunday, Thursday	..	9/7/91
..	T(55)TK(55)	7	..	8	Karimganj (14)	..	..	9/7/92
..	T(242)R(242)	15	20	17	Karimganj (14)	..	..	9/7/93
..	T(100)R(100)	5	..	12	Karimganj (13)	..	..	9/7/94
..	T(36)TK(36)	1	9	5	Karimganj (12)	..	..	9/7/95
..	T(65)TK(65)	5	10	4	Karimganj (13)	..	..	9/7/96
..	T(40)TK(40)	2	5	6	Karimganj (12)	..	..	9/7/97
..	T(80)TK(80)	12	60	58	Karimganj (14)	..	..	9/7/98
..	T(40)R(40)	..	6	8	Karimganj (12)	..	..	9/7/99
..	T(87)R(87)	20	116	7	Karimganj (13)	..	..	9/7/100
..	T(56)R(56)	8	5	1				9/7/101
..	T(40)TK(40)	26	58	124	Karimganj (12)	Tuesday, Friday	Sepoy Mutiny took place	9/7/102
..	T(89)TK(89)	4	4	6	Karimganj (15)	Sunday, Thursday	..	9/7/103
..	T(50)TK(50)	5	..	6	Karimganj (12)	..	..	9/7/104
..	T(90)TK(90)	..	4	6	Karimganj (11)	..	..	9/7/105
..	..	392	43	120	Karimganj (13)	..	..	9/7/106
..	..	124	6	58	Karimganj (16)	..	..	9/7/107
..	..	541	124	101	Karimganj (10)	..	..	9/7/208

Police Station : KARIMGANJ (9/7)

VILLAGE AMENITIES AND

Location Code	Name of the village	Total area of the village (in acres)	Amenities available within the village						Staple food
			Educational	Medical	Power supply	Drinking water	Communications	Postal & telegraph	
1	2	3	4	5	6	7	8	9	10
9/7/109	Prakaspur	31	..	..	..	TK	KR	..	Rice
9/7/110	Mahisashan	481	Pr. S (1)	..	..	TK	KR	..	Rice
9/7/111	Supnargool	351	Pr. S (1)	..	..	TK	KR	..	Rice
9/7/112	Chandanpur	71	Pr. S (1)	..	..	R	KR	..	Rice
9/7/113	Nandanband	108	..	..	..	R	KR	..	Rice
9/7/114	Maijgram	767	Pr. S (1), Mid. S (1), Sec. S (1)	D (1)	..	W,TK, R	KR	PO	Rice
9/7/115	Maijgram Refugee Colony	191	..	..	..	W	KR	..	Rice
9/7/116	Tezpur	283	Pr. S (1)	..	..	W, TK, R	PR, KR,T,C	..	Rice
9/7/117	B skut	391	Pr. S (1)	..	..	W, TK	KR, R	..	Rice
9/7/118	Surigram	552	Pr. S (1)	..	..	W, TK, C	KR	..	Rice
9/7/119	Bedrong	662	Pr. S (2)	..	..	W, TK,C	KR	..	Rice
9/7/120	Mahisashan Station Banyar	469	..	..	..	W, TK,R	PR,KR	PO	Rice
9/7/121	Deotoli	461	Pr. S (1)	..	..	TK	PR, KR	..	Rice
9/7/122	Kuwerbag	N.A.	..	..	..	TK,R	KR	..	Rice
9/7/123	Barapunjee	902	Pr. S (1)	..	..	TK	PR, KR	PO	Rice
9/7/124	Montali	195	Pr. S (1)	..	..	TK	PR KR	..	Rice
9/7/125	Nayagram	924	Pr. S (1)	..	..	TK	PR,KR	..	Rice
9/7/126	Mandibari	309	Pr. S (1), Sec. S (1)	..	..	W, TK	PR,KR	..	Rice
9/7/127	Higim	408	Pr. S (1), Mid S (1)	..	..	TK,R	PR, KR,R	..	Rice
9/7/128	Chandkhani	308	..	..	..	W,TK	PR, KR	..	Rice
9/7/129	Dasgram	807	Pr. s (1), Sec S(1)	..	..	W,TK, R	PR, KR,R,C	PO	Rice
9/7/130	Brahmansashan	1475	Pr. S (1), Mid.S (5)	..	..	W,TK,R	KR	..	Rice
9/7/131	Lama Bahadurpur	384	Pr. S (1)	..	..	TK,R	KR	..	Rice
9/7/132	Medha	754	Pr. S (1)	..	..	0	KR	..	Rice
9/7/133	Ambarkhana	115	Pr. S (1)	..	..	0	KR	..	Rice
9/7/134	Inathpur	193	Pr. S (1)	..	..	0	KR	..	Rice
9/7/135	Kamalpur	85	..	..	..	0	KR	..	Rice
9/7/136	Nazaratilla	80	Pr. S (1)	..	..	0	KR	..	Rice
9/7/137	Dhirpara	89	..	..	..	0	KR	..	Rice
9/7/138	Katakhalirpar	106	..	..	..	0	KR	..	Rice
9/7/139	Bazarghat	210	Pr. S (1), Mid.S (1)	..	..	0	KR	PO	Rice
9/7/140	Umapati	197	..	..	..	0	KR	..	Rice
9/7/141	Bonomali	146	..	..	..	0	PR,KR	..	Rice
9/7/142	Batail	175	..	..	..	0	KR	..	Rice
9/7/143	Kamisail	505	Pr. S (3), Mid. S (1)	..	..	0	PR,KR	PO	Rice
9/7/144	Mydol	280	Pr. S (3)	..	..	0	KR	..	Rice
9/7/145	Paial Nagar	117	Pr. S (1)	..	..	0	KR	..	Rice
9/7/146	Baghan	156	Pr. S (1)	..	..	TK	KR	..	Rice
9/7/147	Sarjinagar	267	Pr. S (1)	..	..	0	PR,KR	..	Rice
9/7/148	Ghuramara	367	..	..	..	0	KR	..	Rice
9/7/149	Dhanibar	390	..	..	..	0	KR	..	Rice
9/7/150	Dakshingram	307	..	..	..	0	KR	..	Rice
9/7/151	Chandpur	280	Pr. S (1)	..	..	0	KR	PO	Rice
9/7/152	Jiadhara	315	Pr. S (1)	..	..	0	KR	..	Rice
9/7/153	Mudirpara	283	..	..	..	0	KR	..	Rice
9/7/154	Ujandihi	325	..	..	..	0	KR	..	Rice
9/7/155	Padpur	332	..	..	..	0	KR	..	Rice

DIRECTORY

Police Station : KARIMGANJ (9/7)

LAND USE

Land use i.e., area under different types of land use in acres rounded to the nearest unit)								
Forest	Irrigated	Un-irrigated	Cultivable waste	Area not available for cultivation	Nearest town and distance in Km.	Day or Days of the market, Hat if any, held in the village	Remarks including any place of religious, historical, archaeological interest	Location Code
11	12	13	14	15	16	17	18	1
..	..	23	..	8	Karimganj (10)	..	..	9/7/109
..	..	351	9	121	Karimganj (11)	Sunday, Wednesday	..	9/7/110
..	..	199	63	94	Karimganj (9)	..	..	9/7/111
..	..	58	2	11	Karimganj (6)	..	..	9/7/112
..	..	89	4	15	Karimganj (6)	..	..	9/7/113
..	..	383	128	256	Karimganj (5)	Saturday	..	9/7/114
..	..	96	32	63	Karimganj (5)	..	..	9/7/115
..	..	94	108	81	Karimganj (4)	..	..	9/7/116
..	..	205	52	134	Karimganj (8)	..	..	9/7/117
..	..	234	134	184	Karimganj (6)	..	..	9/7/118
..	T(166)TK(100) W(66)	165	115	216	Karimganj (5)	..	..	9/7/119
..	..	246	100	123	Karimganj (20)	..	..	9/7/120
..	..	125	183	153	Karimganj (15)	..	..	9/7/121
..	..	..	..	..	Karimganj (30)	..	..	9/7/122
..	..	131	481	290	Karimganj (35)	..	..	9/7/123
..	..	60	70	65	Karimganj (38)	..	..	9/7/124
..	..	391	225	308	Karimganj (40)	..	..	9/7/125
..	..	206	..	103	Karimganj (13)	..	..	9/7/126
..	..	272	..	136	Karimganj (13)	..	..	9/7/127
..	..	204	..	104	Karimganj (11)	..	..	9/7/128
..	..	536	..	271	Karimganj (12)	Tuesday, Friday	..	9/7/129
..	..	983	..	492	Karimganj (10)	..	..	9/7/130
..	..	256	..	128	Karimganj (10)	..	..	9/7/131
..	..	503	..	251	Karimganj (8)	..	..	9/7/132
..	..	80	15	20	Karimganj (3)	..	..	9/7/133
..	..	123	20	50	Karimganj (3)	..	..	9/7/134
..	..	50	5	30	Karimganj (2)	..	..	9/7/135
..	..	50	5	25	Karimganj (2)	..	..	9/7/136
..	..	65	8	16	Karimganj (2)	..	..	9/7/137
..	..	80	9	17	Karimganj (3)	..	..	9/7/138
..	..	150	20	40	Karimganj (3)	..	..	9/7/139
..	..	100	65	32	Karimganj (2)	..	..	9/7/140
..	..	75	50	21	Karimganj (1)	..	..	9/7/141
..	..	103	27	45	Karimganj (2)	..	..	9/7/142
..	..	292	145	68	Karimganj (1)	..	..	9/7/143
..	..	173	98	9	Karimganj (1)	..	..	9/7/144
..	..	88	23	6	Karimganj (7)	..	..	9/7/145
..	..	99	51	6	Karimganj (4)	..	..	9/7/146
..	..	186	66	15	Karimganj (3)	..	..	9/7/147
..	..	200	17	150	Karimganj (6)	..	..	9/7/148
..	..	175	15	200	Karimganj (5)	..	..	9/7/149
..	..	160	12	135	Karimganj (7)	..	..	9/7/150
..	..	140	10	130	Karimganj (5)	..	..	9/7/151
..	..	150	15	150	Karimganj (6)	..	..	9/7/152
..	..	150	8	125	Karimganj (6)	..	..	9/7/153
..	..	160	15	150	Karimganj (6)	..	..	9/7/154
..	..	175	7	150	Karimganj (5)	..	..	9/7/155

Police Station : KARIMGANJ (9/7)

VILLAGE AMENITIES AND

Location Code	Name of the village	Total area of the village (in acres)	Amenities available within the village: Educational	Medical	Power supply	Drinking water	Communications	Postal & telegraph	Staple food
1	2	3	4	5	6	7	8	9	10
9/7/156	Aylabari	248	Pr. S (1)	..	..	0	KR	..	Rice
9/7/157	Nagkapan	255	Pr. S (1), Mid. S (1)	..	..	0	KR	..	Rice
9/7/158	Kamalpur	335	Pr. S (1)	..	..	0	KR	..	Rice
9/7/159	Krishnanagar	487	Mid. S (1)	..	..	0	KR	..	Rice
9/7/160	Nalua	185	..	..	..	0	KR	..	Rice
9/7/161	Brojendarnagar	270	Pr. S (1)	..	..	0	KR	..	Rice
9/7/162	Nayagram	185	Pr. S (1)	..	..	0	KR	..	Rice
9/7/163	Putimara	180	..	..	..	0	KR	..	Rice
9/7/164	Pinnagar	193	..	..	..	0	KR	..	Rice
9/7/165	Soulmara	173	..	..	..	0	KR	..	Rice
9/7/166	Nathupur	102	..	..	..	0	KR	..	Rice
9/7/167	Katagram	68	Pr. S (1)	..	..	0	KR	..	Rice
9/7/168	Halghat	248	Mid. S(1)	..	..	TK	KR	..	Rice
9/7/169	Banugram	178	..	..	..	0	KR	..	Rice
9/7/170	Dighalbhag	298	Pr. S (1)	..	..	0	KR	..	Rice
9/7/171	Bhuribond	118	..	..	..	0	KR	..	Rice
9/7/172	Ratanpur	186	..	..	..	0	KR	..	Rice
9/7/173	Jatrapur	106	Pr. S (1)	..	..	TK	KR	..	Rice
9/7/174	Loharpara	74	..	..	..	0	KR	..	Rice
9/7/175	Keurtuk	135	..	..	..	0	KR	..	Rice
9/7/176	Katabari	112	..	..	..	0	KR	..	Rice
9/7/177	Dingbil	191	..	..	..	0	KR	..	Rice
9/7/178	Angura	190	..	..	..	0	KR	..	Rice
9/7/179	Badurlatka	119	..	..	..	0	KR	..	Rice
9/7/180	Maruha	131	Pr. S (2)	..	..	0	KR	..	Rice
9/7/181	Angura Dumgri	259	Pr. S (1)	..	..	0	KR	..	Rice
9/7/182	Chandbari	159	Pr. S (1), Mid. S (1)	..	..	0	KR	..	Rice
9/7/183	Tikarpara	142	..	..	..	0	KR	..	Rice
9/7/184	Duttagram	134	Pr. S (1)	..	..	0	PR,KR	PO	Rice
9/7/185	Dulgram	139	Pr. S (1)	..	..	0	PR,KR	..	Rice
9/7/186	Nayagram	91	..	..	..	0	KR	..	Rice
9/7/187	Dubrichara	73	..	..	..	0	KR	..	Rice
9/7/188	Kabutchera	124	Pr. S (2)	..	..	0	KR	..	Rice
9/7/189	Taiyerpar	30	..	..	..	0	KR	..	Rice
9/7/190	Karaibari	130	Pr. S (1)	..	..	0	KR	..	Rice
9/7/191	Dhuliakhal	200	Pr. S (1), Mid.S(1)	..	..	0	KR	..	Rice
9/7/192	Kayastha	215	Mid. S (2), Sec. S (1),	..	..	0	KR	PO	Rice
9/7/193	Nayagram	89	Pr. S (3)	..	..	0	KR	..	Rice
9/7/194	Bataiya	230	Pr. S (1), Mid.S(1), Sec S (1)	..	..	0	PR,KR	PO	Rice
9/7/195	Nayamathkhag	145	Pr. S (1)	..	..	0	KR	..	Rice
9/7/196	Singaria	639	Pr. S (7)	..	..	0	KR	PO	Rice
9/7/197	Keotkuna	250	Pr. S (3) Mid. S (1)	..	..	0	KR	..	Rice
9/7/198	Alomkhani	190	..	..	..	0	KR	..	Rice
9/7/199	Bhagirkhala	501	Pr. S (2)	..	..	0	KR	..	Rice
9/7/200	Kanakpur	225	Pr. S (1)	..	..	TW	KR	..	Rice
9/7/201	Farampassa	980	Pr. S (3)	..	..	TW	PR,KR	..	Rice
9/7/202	Farmapassa	N.A.	..	..	..	TK	KR	..	Rice
6/7/203	Nayagram	202	Pr. S (1)	..	..	0	KR	..	Rice
9/7/204	Bairagirchak	127	Pr. S (2)	..	..	0	KR	..	Rice
9/7/205	Nilambazar	98	..	HC(1)	..	W	PR,T	P & TO	Rice
9/7/206	Jewarshree	145	..	..	..	0	KR	..	Rice

DIRECTORY

Police Station : KARIMGANJ (9/7)

LAND USE

Land use (i.e., area under different types of land use in acres rounded to the nearest unit)								
Forest	Irrigated	Un-irrigated	Cultivable waste	Area not available for cultivation	Nearest town and distance in Km.	Day or Days of the market, Hat, if any, held in the village	Remarks including any place of religious, historical, archaeological interest	Location Code
11	12	13	14	15	16	17	18	1
..	..	140	8	100	Karimganj (7)	..	..	9/7/156
..	..	125	10	120	Karimganj (8)	..	..	9/7/157
..	..	250	5	80	Karimganj (9)	..	..	9/7/158
..	..	305	17	165	Karimganj (12)	Monday	..	9/7/159
..	..	120	15	50	Karimganj (12)	Friday	..	9/7/160
..	..	200	40	30	Karimganj (10)	..	..	9/7/161
..	..	150	15	20	Karimganj (11)	..	..	9/7/162
..	..	140	15	25	Karimganj (8)	..	..	9/7/163
..	..	143	20	30	Karimganj (12)	..	..	9/7/164
..	..	153	10	10	Karimganj (10)	..	..	9/7/165
..	..	85	5	12	Karimganj (10)	..	..	9/7/166
..	..	20	18	30	Karimganj (16)	..	..	9/7/167
..	..	200	15	33	Karimganj (16)	..	..	9/7/168
..	..	130	23	25	Karimganj (16)	..	..	9/7/169
..	..	250	3	45	Karimganj (20)	..	..	9/7/170
..	..	53	20	45	Karimganj (17)	..	..	9/7/171
..	..	93	8	85	Karimganj (18)	..	..	9/7/172
..	..	50	19	37	Karimganj (16)	..	..	9/7/173
..	..	42	10	22	Karimganj (22)	..	..	9/7/174
..	..	73	1	61	Karimganj (18)	..	..	9/7/175
..	..	55	2	55	Karimganj (17)	..	..	9/7/176
..	..	135	1	55	Karimganj (25)	..	..	9/7/177
..	..	127	1	62	Karimganj (18)	..	..	9/7/178
..	..	62	1	56	Karimganj (23)	..	..	9/7/179
..	..	109	1	21	Karimganj (23)	..	..	9/7/180
..	..	178	1	80	Karimganj (27)	..	..	9/7/181
..	..	102	2	55	Karimganj (19)	..	..	9/7/182
..	..	85	2	55	Karimganj (17)	..	..	9/7/183
..	..	94	17	23	Karimganj (22)	..	..	9/7/184
..	..	73	23	43	Karimganj (21)	..	..	9/7/185
..	..	56	33	2	Karimganj (24)	..	..	9/7/186
..	..	43	7	23	Karimganj (20)	..	..	9/7/187
..	..	70	19	35	Karimganj (25)	..	..	9/7/188
..	..	25	..	5	Karimganj (18)	..	..	9/7/189
..	..	92	10	28	Karimganj (25)	..	..	9/7/190
..	..	130	27	43	Karimganj (23)	..	..	9/7/191
..	..	165	20	30	Karimganj (20)	..	..	9/7/192
..	..	65	8	16	Karimganj (21)	..	..	9/7/193
..	..	170	22	38	Karimganj (22)	Tuesday	..	9/7/194
..	..	100	20	25	Karimganj (16)	..	..	9/7/195
..	..	498	49	92	Karimganj (25)	..	..	9/7/196
..	..	130	45	75	Karimganj (32)	..	..	9/7/197
..	..	120	25	45	Karimganj (28)	..	..	9/7/198
..	..	430	22	49	Karimganj (19)	..	..	9/7/199
..	..	198	9	18	Karimganj (19)	..	.	9/7/200
..	..	732	21	227	Karimganj (19)	..	..	9/7/201
..	..	..	..	..	Karimganj (19)	.	.	9/7/202
..	..	146	1	55	Karimganj (16)	..	..	9/7/203
..	..	50	7	70	Karimganj (16)	..	..	9/7/204
..	..	42	10	46	Karimganj (16)	Wednesday, Saturday	..	9/7/205
..	..	83	15	47	Karimganj (15)	..	..	9/7/206

Police Station · KARIMGANJ (9/7)

VILLAGE AMENITIES AND

Location Code	Name of the village	Total area of the village (in acres)	Amenities available within the village						Staple food
			Educational	Medical	Power supply	Drinking water	Communications	Postal & telegraph	
1	2	3	4	5	6	7	8	9	10
9/7/207	Alomkhani	217	Pr. S (3)	..	..	0	PR,T	..	Rice
9/7/208	Miradishirpar	117	..	..	..	0	KR	..	Rice
9/7/209	Loharpara	139	..	..	..	0	KR	..	Rice
9/7/210	Bherarpatta	76	..	D (1)	..	0	KR	..	Rice
9/7/211	Loharpara	226	Pr. S (2)	..	..	0	KR	..	Rice
9/7/212	Barabari	76	..	..	..	0	KR	..	Rice
9/7/213	Bahadurpur	134	Pr. S (1)	..	..	0	KR	..	Rice
9/7/214	Akbarpur	74	Pr. S (1)	..	..	0	KR	..	Rice
9/7/215	Purangram	60	..	..	..	0	KR	..	Rice
9/7/216	Berajal	132	Pr. S (2)	..	..	0	KR	..	Rice
9/7/217	Suprakardi	125	Pr. S (1), Mid. S (1), Sec. S (1)	..	..	W	PR,KR,T	PO	Rice
9/7/218	Tinghori	90	Pr. S (1)	..	..	0	KR	..	Rice
9/7/219	Mohaltali	110	..	..	..	0	KR	..	Rice
9/7/220	Churadigherpar	215	Pr. S (1)	..	..	0	KR	..	Rice
9/7/221	Dullavpur	140	Pr. S (1)	..	..	0	KR	..	Rice
9/7/222	Padmarpar	193	Pr. S (1)	..	..	TK	KR	..	Rice
9/7/223	Ghuramara	79	Pr. S (1)	..	..	0	KR	..	Rice
9/7/224	Mirjanagar	110	Pr. S (1)	..	..	0	KR	..	Rice
9/7/225	Barantar	109	Pr. S (1)	..	..	0	KR	..	Rice
9/7/226	Rupargool	85	..	..	..	0	KR	..	Rice
9/7/227	Meghnaborantar	170	Pr. S (2)	..	..	0	KR	..	Rice
9/7/228	Goyaspur	105	..	..	..	0	KR	..	Rice
9/7/229	Mouzkarni	129	Pr. S (4)	..	..	0	KR	..	Rice
9/7/230	Sagarpar	65	Pr. S (1)	..	..	0	KR	..	Rice
9/7/231	Fatepur	197	Pr. S (5)	..	..	0	KR	..	Rice
9/7/232	Khagail	157	Pr. S (2)	..	..	0	KR	..	Rice
9/7/233	Chatal	69	..	..	..	0	KR	..	Rice
9/7/234	Bazarbond	61	Pr. S (2)	..	..	0	KR	..	Rice
9/7/235	Nakirkuna	63	Pr. S (1)	..	..	0	KR	..	Rice
9/7/236	Belala	82	Pr. S (1)	..	..	0	KR	..	Rice
9/7/237	Debigarah Colony	1900	Pr. S (1)	..	..	0	KR	..	Rice
9/7/238	Nishintapur	130	Pr. S (1)	..	..	0	KR	..	Rice
9/7/239	Mahmudpurpunji	95	..	..	..	0	KR	..	Rice
9/7/240	Mahmadpur I	95	Pr. S (2)	..	..	0	KR	..	Rice
9/7/241	Bazargoolpunjee	60	..	..	..	0	KR	..	Rice
9/7/242	Bazargool	245	Pr. S (1), Sec. S (1)	..	..	TK	KR	..	Rice
9/7/243	Eraligool	90	Pr. S (1)	..	..	0	KR	..	Rice
9/7/244	Kunabazargool	45	Pr. S (1)	..	..	0	KR	..	Rice
9/7/245	Chandrapur	55	Pr. S (1), Mid. S (1)	D(1)	..	0	KR	PO	Rice
9/7/246	Monosangan	80	Pr. S (1)	..	..	0	KR	..	Rice
9/7/247	Sikikanisail	70	Pr. S (1)	..	..	TK	KR	..	Rice
9/7/248	Harikuri	77	Pr. S (1)	..	..	0	KR	..	Rice
9/7/249	Madhumara	135	..	..	..	0	KR	..	Rice
9/7/250	Mouzkurni	147	..	..	..	0	KR	..	Rice
9/7/251	Kanotar (Moratilla)	122	..	..	..	0	KR	..	Rice
9/7/252	Khagail	163	..	..	..	0	KR	..	Rice
9/7/253	Bazaittilla	127	..	..	..	0	KR	..	Rice
9/7/254	Routhgram	48	..	..	..	0	KR	..	Rice
9/7/255	Chandidas	39	..	..	..	0	KR	..	Rice
9/7/256	Mouzkurni	38	..	..	..	0	KR	..	Rice
9/7/257	Routhgram	711	Pr. S (3), Mid. S (1)	..	..	TK	KR	..	Rice
9/7/258	Baniagool	121	..	..	..	0	KR	..	Rice
9/7/259	Shrimanta Kanisail(B)	N.A.	..	..	..	TK	KR	..	Rice

DIRECTORY

Police Station : KARIMGANJ (9/7)

LAND USE

Land use (i.e. area under different types of land use in acres rounded to the nearest unit)					Nearest town and distance in Km.	Day or Days of the market, Hat, if any held in the village	Remarks including any place of religious, historical, archaeological interest	Location Code
Forest	Irrigated	Un-irrigated	Cultivable waste	Area not available for cultivation				
11	12	13	14	15	16	17	18	1
..	..	123	27	67	Karimganj (15)	..	..	9/7/207
..	..	50	14	53	Karimganj (13)	..	..	9/7/208
..	..	51	19	69	Karimganj (12)	..	..	9/7/209
	..	45	8	23	Karimganj (17)	..	..	9/7/210
..	..	121	23	82	Karimganj (13)	..	..	9/7/211
..	..	25	21	30	Karimganj (12)	..	..	9/7/212
.	..	65	25	44	Karimganj (12)	..	..	9/7/213
.	..	36	15	23	Karimganj (12)	..	..	9/7/214
	..	35	5	20	Karimganj (12)	..	..	9/7/215
	..	72	7	53	Karimganj (10)	..	..	9/7/216
		85	15	25	Karimganj (10)	Monday, Friday	..	9/7/217
.	..	60	20	10	Karimganj (8)	..	..	9/7/218
..	..	45	50	15	Karimganj (10)	..	..	9/7/219
..	..	150	30	35	Karimganj (12)	..	..	9/7/220
	..	100	10	30	Karimganj (13)	..	..	9/7/221
	..	156	15	22	Karimganj (14)	..	..	9/7/222
	..	70	3	6	Karimganj (12)	..	..	9/7/223
..	..	65	15	30	Karimganj (28)	..	..	9/7/224
..	..	45	26	38	Karimganj (32)	..	..	9/7/225
	..	50	10	25	Karimganj (35)	..	..	9/7/226
..	..	90	20	60	Karimganj (34)	..	..	9/7/227
..	..	60	15	30	Karimganj (28)	..	..	9/7/228
..	..	105	12	12	Karimganj (25)	..	..	9/7/229
..	..	35	10	20	Karimganj (35)	..	..	9/7/230
..	..	133	25	39	Karimganj (32)	..	..	9/7/231
..	..	100	29	28	Karimganj (31)	Wednesday, Saturday	..	9/7/232
..	..	38	11	20	Karimganj (37)	..	..	9/7/233
..	..	40	9	12	Karimganj (33)	..	..	9/7/234
..	..	50	3	10	Karimganj (60)	..	..	9/7/235
..	..	70	2	10	Karimganj (70)	..	..	9/7/236
..	..	1600	200	100	Karimganj (50)	..	..	9/7/237
..	..	100	20	10	Karimganj (70)	..	..	9/7/238
..	..	30	50	15	Karimganj (70)	..	..	9/7/239
..	..	70	5	20	Karimganj (70)	Monday, Thursday	..	9/7/240
..	..	30	10	20	Karimganj (50)	..	..	9/7/241
..	..	200	15	30	Karimganj (30)	Saturday	..	9/7/242
..	..	60	10	20	Karimganj (25)	..	..	9/7/243
..	..	30	5	10	Karimganj (30)	..	..	9/7/244
..	..	20	15	20	Karimganj (30)	Thursday	..	9/7/245
..	..	55	20	5	Karimganj (30)	..	..	9/7/246
..	..	50	5	15	Karimganj (40)	..	..	9/7/247
..	..	60	5	12	Karimganj (55)	..	..	9/7/248
..	..	123	2	10	Karimganj (30)	..	..	9/7/249
..	..	98	15	34	Karimganj (30)	..	..	9/7/250
..	..	99	7	16	Karimganj (30)	..	..	9/7/251
..	..	146	2	15	Karimganj (30)	..	..	9/7/252
..	..	119	..	8	Karimganj (31)	..	..	9/7/253
..	..	45	..	3	Karimganj (30)	..	..	9/7/254
..	..	35	..	4	Karimganj (32)	..	..	9/7/255
..	..	34	1	3	Karimganj (32)	..	..	9/7/256
..	..	609	..	102	Karimganj (20)	..	..	9/7/257
..	..	70	10	41	Karimganj (31)	..	..	9/7/258
..	..	..	..	..	Karimganj (31)	..	..	9/7/259

Police Station : KARIMGANJ (9/7)

VILLAGE AMENITIES AND

Location Code	Name of the village	Total area of the village (in acres)	Amenities available within the village						Staple food
			Educational	Medical	Power supply	Drinking water	Communications	Postal & telegraph	
1	2	3	4	5	6	7	8	9	10
9/7/260	Shrimanta Kanisail (A)	496	Pr. S (3)	..	..	0	KR	..	Rice
9/7/261	Ratanpur	683	Pr. S (1), Mid. S (1)	..	..	TK	KR	..	Rice
9/7/262	Bagbari	97	Pr. S (1), Mid. S (1), Sec. S (1)	..	..	0	PR	..	Rice
9/7/263	Ratanpur (A) I	194	Pr. S (1)	..	..	0	PR	..	Rice
9/7/263 (A)	Ratanpur (B) II	N.A.	..	..	..	TK	KR	..	Rice
9/7/264	Pangsankar	67	..	..	..	0	KR	..	Rice
9/7/265	Kartikdas	166	Pr. S (2)	..	..	0	KR	PO	Rice
9/7/266	Khagkandi	73	..	..	..	0	KR	..	Rice
9/7/267	Chaikut	65	Pr. S(1)	..	..	0	KR	..	Rice
9/7/268	Daulatpur	67	Pr. S (1)	..	..	0	KR	..	Rice
9/7/269	Mouzkarni	75	..	..	..	0	KR	..	Rice
9/7/270	Rampassa	82	..	..	..	0	KR	..	Rice
9/7/271	Sunatola	122	..	..	..	0	KR	..	Rice
9/7/272	Ghurardap	89	Pr. S (1)	..	..	0	KR	..	Rice
9/7/273	Kshudrakandi	87	..	..	..	0	KR	..	Rice
9/7/274	Lokdas	87	..	..	..	0	KR	..	Rice
9/7/275	Kaliganj Bazar	18	Pr. S(1), Mid. S(1)	D(1)	..	0	KR	PO	Rice
9/7/276	Baleswar	219	..	..	..	0	KR	..	Rice
9/7/277	Ratanpur	36	..	..	..	0	KR	..	Rice
9/7/278	Hamdakhai	33	..	..	..	0	KR	..	Rice
9/7/279	Pirirchak	39	..	..	..	0	KR	..	Rice
9/7/280	Shyamnagar	46	Pr. S (1)	..	..	W	PR,KR	..	Rice
9/7/281	Kunapara	55	..	..	..	0	KR	..	Rice
9/7/282	Jatai	67	Pr. S (1)	..	..	0	KR	..	Rice
9/7/283	Routhgram	69	..	..	..	0	KR	..	Rice
9/7/284	Nalgarh	40	..	..	..	0	KR	..	Rice
9/7/285	Surjadas	103	..	..	..	0	KR	..	Rice
9/7/286	Sirajdipur	99	..	..	..	0	KR	..	Rice
9/7/287	Brahmansashan	42	Pr. S (1)	..	..	0	KR	..	Rice
9/7/288	Saidpur	46	..	..	..	0	KR	..	Rice
9/7/289	Dayabasna	42	..	..	..	0	KR	..	Rice
9/7/290	Medamail	34	..	..	..	0	KR	..	Rice
9/7/291	Nayagram	30	..	..	..	0	KR	..	Rice
9/7/292	Kamargram	69	Pr. S(1)	..	..	0	KR	..	Rice
9/7/293	Kapurpur	50	Pr. S (1)	..	..	0	KR	..	Rice
9/7/294	Dewakuri	325	Pr. S (1)	..	..	0	PR	..	Rice
9/7/295	Lalarchak	217	Pr. S (2)	..	..	0	PR,KR	PO	Rice
9/7/296	Jatkapan	315	Pr. S (2), Mid. S (1)	..	..	0	KR	..	Rice
9/7/297	Borkatpur	107	Pr. S (1)	..	..	0	PR	..	Rice
9/7/298	Nathupur	223	..	..	..	0	KR	..	Rice
9/7/299	Ambari	42	..	..	..	0	KR	..	Rice
9/7/300	Nairgram	496	Pr. S (4)	..	..	0	PR	..	Rice
9/7/301	Borsantapur	74	Pr. S (1), Mid. S(1)	..	..	0	KR	..	Rice
9/7/302	Jabainpur	187	Pr. S (1)	..	..	0	KR	PO	Rice
9/7/303	Lamajuar	820	..	..	..	0	PR,KR	..	Rice
9/7/304	Nathupur	435	Pr. S (1)	..	..	0	PR,KR	..	Rice
9/7/305	Borkharsail	1369	Pr. 3 (6)	..	..	0	KR	..	Rice
9/7/306	Dighirpar	80	..	..	..	0	KR	..	Rice
9/7/307	Nairgram	84	..	..	..	0	KR	..	Rice
9/7/308	Telekhelarpar	63	Pr. S(1), Mid. S (1)	..	..	0	KR	..	Rice
9/7/309	Bhatgram	90	..	..	..	0	PR	..	Rice
9/7/310	Mabarakpur	120	..	..	..	0	PR	..	Rice

DIRECTORY

Police Station : KARIMGANJ (9/7)

LAND USE

Land use (i.e. area under different types of land use in acres rounded to the nearest unit)								
Forest	Irrigated	Un-irrigated	Cultivable waste	Area not available for cultivation	Nearest town and distance in Km.	Day or Days of the market, Hat, if any held in the village	Remarks including any place of religious, historical, archaeological interest	Location Code
11	12	13	14	15	16	17	18	1
..	..	413	7	76	Karimganj (25)	Monday, Thursday	..	9/7/260
..	..	586	17	80	Karimganj (30)	..	..	9/7/261
..	..	70	7	20	Karimganj (20)	Sunday, Thursday	..	9/7/262
..	..	140	14	40	Karimganj (20)	..	..	9/7/263
..	..	..	..	..	Karimganj (20)	..	.	9/7/263(A)
..	..	49	4	14	Karimganj (21)	..	..	9/7/264
..	..	120	17	29	Karimganj (24)	..	..	9/7/265
..	..	50	5	18	Karimganj (22)	..	..	9/7/266
..	..	50	3	12	Karimganj (22)	..	..	9/7/267
..	..	50	4	13	Karimganj (24)	..	..	9/7/268
..	..	60	3	12	Karimganj (25)	..	..	9/7/269
..	..	65	4	13	Karimganj (25)	..	..	9/7/270
..	..	90	15	17	Karimganj (22)	..	..	9/7/271
..	..	60	13	16	Karimganj (23)	..	..	9/7/272
..	..	55	15	17	Karimganj (23)	..	..	9/7/273
..	..	60	17	10	Karimganj (20)	Friday	..	9/7/274
..	..	..	..	18	Karimganj (20)	Tuesday, Friday	..	9/7/275
..	..	165	19	35	Karimganj (25)	..	..	9/7/276
..	..	22	7	7	Karimganj (19)	..	..	9/7/277
..	..	20	6	7	Karimganj (17)	..	..	9/7/278
..	..	25	6	9	Karimganj (18)	..	..	9/7/279
..	..	30	7	9	Karimganj (18)	..	..	9/7/280
..	..	40	7	8	Karimganj (20)	..	..	9/7/281
..	..	50	8	9	Karimganj (18)	..	..	9/7/282
..	..	50	9	10	Karimganj (25)	..	..	9/7/283
..	..	30	6	4	Karimganj (14)	..	..	9/7/284
..	..	75	13	15	Karimganj (24)	..	..	9/7/285
..	..	53	13	33	Karimganj (17)	..	..	9/7/286
..	..	30	5	7	Karimganj (19)	..	..	9/7/287
..	..	32	6	8	Karimganj (15)	..	..	9/7/288
..	..	30	5	7	Karimganj (24)	..	..	9/7/289
..	..	25	4	5	Karimganj (13)	..	..	9/7/290
..	..	20	4	6	Karimganj (12)	..	..	9/7/291
..	..	50	8	11	Karimganj (14)	..	..	9/7/292
..	..	34	7	9	Karimganj (18)	..	..	9/7/293
..	..	195	95	35	Karimganj (12)	..	..	9/7/294
..	..	97	65	55	Karimganj (9)	Thursday	..	9/7/295
..	..	185	95	35	Karimganj (10)	..	..	9/7/296
..	..	39	45	23	Karimganj (9)	..	..	9/7/297
..	..	155	45	23	Karimganj (8)	..	..	9/7/298
..	..	25	5	12	Karimganj (10)	..	..	9/7/299
..	..	352	85	59	Karimganj (11)	..	..	9/7/300
..	..	45	12	17	Karimganj (8)	..	..	9/7/301
..	..	60	69	58	Karimganj (6)	..	..	9/7/302
..	..	432	205	183	Karimganj (9)	..	..	9/7/303
..	..	200	100	135	Karimganj (9)	..	..	9/7/304
..	..	949	372	48	Karimganj (7)	..	..	9/7/305
..	..	56	18	6	Karimganj (5)	..	..	9/7/306
..	..	63	14	7	Karimganj (5)	..	..	9/7/307
..	..	45	12	6	Karimganj (7)	..	..	9/7/308
..	..	68	16	6	Karimganj (8)	..	..	9/7/309
..	..	98	16	6	Karimganj (4)	..	..	9/7/310

Police Station : KARIMGANJ (9/7)

VILLAGE AMENITIES AND

Location Code	Name of the village	Total area of the village (in acres)	Amenities available within the village						Staple food
			Educational	Medical	Power supply	Drinking water	Communications	Postal & telegraph	
1	2	3	4	5	6	7	8	9	10
9/7/311	Alemjuri	121	..	..	..	0	PR, KR	..	Rice
9/7/312	Sarisha	65	..	..	..	0	PR,KR, T	..	Rice
9/7/313	Charakari	147	Sec. S(1)	..	..	0	PR, KR	..	Rice
9/7/314	Patharia B. Block	N.A.	..	..	..	TK	KR	..	Rice
9/7/315	Jalalnagar T.E.	745	..	H(1)	..	W	KR	PO	Rice
9/7/316	Aytabari T.E.	400	..	H(1)	..	W, TK	KR	PO	Rice
9/7/317	Kulcheri T.E.	500	..	..	..	W, TK	KR	..	Rice
9/7/318	Ramani Krishna T.E.	723	Pr. S (1)	..	..	W	KR	PO	Rice
9/7/319	Madanpur T.E.	900	..	D(1)	..	W	KR	..	Rice
9/7/320	Rampur T.E.	900	..	..	..	W	KR	..	Rice
9/7/321	Promodenagar T.E.	2,140	Pr. S(1)	D(1)	..	W	KR	PO	Rice
9/7/322	Durganagar T.E.	58	..	..	..	W	KR	..	Rice
9/7/323	Sree Modanmohan & Mahmadpur T.E	1,450	Pr. S(1)	D(1)	..	W	KR	PO	Rice
9/7/324	Karimganj Rly. Station	5,670	Pr. S(1)	HC(1)	E	T,TW	PR,KR, T	..	Rice
9/7/325	Karimganj Ghat Line	1,800	..	..	..	TW	PR,KR	..	Rice
9/7/326	Longai Rly. Station	126	..	..	..	TW	KR,T	..	Rice
9/7/327	Mahisasan Rly. Station	2,105	..	..	..	W	KR,T	..	Rice
9/7/328	Sapakandi Rly. Station	402	..	..	..	TW	KR,T	..	Rice
9/7/329	Nilambazar Rly. Station	1,406	..	..	..	TW	PR,T	..	Rice
9/7/330	Kayasthagram Rly. Station	482	..	..	..	TW	KR,T	..	Rice
TOTAL FOR THE POLICE STATION:		82,155	Pr. S(217), Mid. S (34), Sec. S (13)	D(9), H(3), HC(3)	E(1)	T(1), W(28), TK(132), TW(8), R(47), C(2), O(167)	PR(58), KR(312) R(18) T(11)	PO(29) TO(2)	

DIRECTORY

Police Station : KARIMGANJ (9/7)

LAND USE

Land use (i.e. area under different types of land use in acres rounded to the nearest unit)					Nearest town and distance in Km.	Day or Days of the market, Hat if any held in the village	Remarks including any place of religious, historical, archaeological interest	Location Code
Forest	Irrigated	Un-irrigated	Cultivable waste	Area not available for cultivation				
11	12	13	14	15	16	17	18	1
..	..	95	20	6	Karimganj (2)	..	..	9/7/311
..	..	49	4	12	Karimganj (2)	..	..	9/7/312
..	..	30	21	96	Karimganj (1)	..	..	9/7/313
..	..	..	..	..	Karimganj (8)	..	..	9/7/314
200	..	350	125	70	Karimganj (8)	Wednesday	..	9/7/315
200	..	150	40	10	Karimganj (6)	Thursday, Friday	..	9/7/316
250	..	225	20	5	Karimganj (10)	..	..	9/7/317
400	..	200	100	23	Karimganj (20)	Thursday	..	9/7/318
712	..	20	100	68	Karimganj (12)	Monday	..	9/7/319
805	..	15	45	35	Karimganj (14)	..	..	9/7/320
733	..	400	507	500	Karimganj (21)	Sunday, Saturday	..	9/7/321
1	..	50	4	3	Karimganj (19)	Monday	..	9/7/322
1,100	..	305	35	10	Karimganj (13)	Monday	..	9/7/323
..	..	2,419	1,588	1,663	Karimganj (1)	..	..	9/7/324
106	..	307	698	689	Karimganj (1)	..	..	9/7/325
..	..	50	27	49	Karimganj (3)	..	..	9/7/326
75	..	730	600	700	Karimganj (9)	..	..	9/7/327
..	..	182	120	100	Karimganj (11)	..	..	9/7/328
..	..	600	406	400	Karimganj (15)	..	..	9/7/329
..	..	408	..	74	Karimganj (18)	..	..	9/7/330
4,582	T(1,236), W(66), TK(645), R(525)	45,328	10,705	20,304				

Police Station : KATIGORA (9/1)

VILLAGE AMENITIES AND

Location Code	Name of the village	Total area of the village (in acres)	Amenities available within the village						Staple food
			Educational	Medical	Power supply	Drinking water	Communications	Postal & telegraph	
1	2	3	4	5	6	7	8	9	10
9/1/1	Ratachera Khasia Punjee	N.A.	No population						
9/1/2	Sunachera Mikir Punjee	166	Pr.S(1)	..	..	R	PR	.	Rice
9/1/3	Malidahar Mikir Punjee	200	..	..	..	R	PR	..	Rice
9/1/4	Baleswar Gram	846	..	H(1)	E	T,R	KR	..	Rice
9/1/5	Karubala Grant	209	..	..	..	C	KR	..	Rice
9/1/6	Natanpur Grant	354	Pr.S(1)	D(1)	..	C	KR	..	Rice
9/1/7	Biswambarpur	391	Pr.S(2)	..	..	W,TK	KR	..	Rice
9/1/8	Gumra Gram	883	..	..	..	TK,C	KR	..	Rice
9/1/9	Natanpur	1,013	Pr S(1)	..	..	W,TK	KR	..	Rice
9/1/10	Rangpur	484	Pr.S(1)	..	..	TK,R	KR	..	Rice
9/1/11	Nizjalalpur Pt. I	770	Mid.S(1)	..	..	TK,R	KR	..	Rice
9/1/12	Nizjalalpur Pt. II	1,079	Pr.S(1)	..	..	TK,R	KR	..	Rice
9/1/13	Pirnagar	291	Pr.S(1)	..	..	TK,R	KR	..	Rice
9/1/14	Nichintapur	640	..	..	..	TK,R	KR	..	Rice
9/1/15	Tarapur	706	..	HC(1)	..	TK,R	KR	..	Rice
9/1/16	Kushiarkul	279	..	H(1), D(1)	..	T,TK,R	KR	PO	Rice
9/1/17	Digor Mahadebpur	135	Pr.S(1)	..	..	T	KR	..	Rice
9/1/18	Lakhicherra Khasia Punjee	80	..	..	..	C	KR	..	Rice
9/1/19	Damcherra Khasia Punjee	225	..	..	..	R	KR	..	Rice
9/1/20	Makhidahar Mikir Punjee	70	..	..	..	R	KR	..	Rice
9/1/21	Ichacherra MikirPunjee	1,970	..	..	..	R	KR	..	Rice
9/1/22	Kalainchera Pts. I&II	225	Pr.S (1)	H(1)	..	T,W,R	KR	PO	Rice & Wheat
9/1/23	Talkar Grant	3,392	Pr.S (1)	H(1)	..	T,W	KR	..	Rice & Wheat
9/1/24	Mahadebpur Pt. I	574	Pr. S (1)	..	..	T,R	KR	..	Rice
9/1/25	Mahadebpur Pt. II	530	Pr. S (1)	..	..	R	KR	..	Rice
9/1/26	Mahadebpur Pt. IV	513	Pr. S (1)	..	..	R	KR	..	Rice
9/1/27	Mahadebpur Pt. III	741	..	..	..	R	KR	..	Rice
9/1/28	Bhatarchak	330	Pr.S (1)	..	..	TK	KR	..	Rice
9/1/29	Nizleverputa Pt. I	751	Pr.S (1)	..	..	TK	KR	..	Rice
9/1/30	Nizleverputa Pt. II	721	..	..	..	TK	KR	PO	Rice
9/1/31	Talkar Bill	323	..	..	..	TK,C	KR	..	Rice
9/1/32	Rajyeswerpur Pt. II	886	Pr.S (1)	..	..	W,TK,O	KR	PO	Rice
9/1/33	Rajyeswerpur Pt. I	553	Pr.S (1)	..	..	TK,C	KR	..	Rice
9/1/34	Chandipur	329	..	..	..	TK,C	KR	..	Rice
9/1/35	Gobindakupa	1,896	Pr.S (1), Mid.S (1), Sec.S (1)	H(1)	..	TK,R	KR	..	Rice
9/1/36	Craigpark	1,954	Pr.S (1)	H(1)	..	T,R	KR	..	Rice
9/1/37	Craigpark Mikir Punjee	1,235	..	..	..	C	KR	..	Rice
9/1/38	Kunapara Khasia Punjee	110	..	H(1)	..	C	KR	..	Rice
9/1/39	Boalcherra MiKir Punjee (B)	10	..	..	..	C	KR	..	Rice
9/1/40	Boalcherra Khasia Punjee	201	..	.	..	C	KR	..	Rice
9/1/41	Boalcherra Mikir Punjee (A)	33	..	..	..	C	KR	..	Rice
9/1/42	Boalcherra T.E.	3,544	Pr. S (1)	D(1)	..	C	KR	..	Rice & Wheat

DIRECTORY

Police Station : KATIGORA (9/1)

LAND USE

Land use (i.e., area under different types of land use in acres rounded to the nearest unit)								
Forest	Irrigated	Un-irrigated	Cultivable waste	Area not available for cultivation	Nearest town and distance in Km.	Day or Days of the market, Hat if any, held in the village	Remarks including any place of religious, historical, archaeological interest	Location Code
11	12	13	14	15	16	17	18	1
								9/1/1
. .	. .	55	70	41	Badarpur (24)	. .	. .	9/1/2
16	. .	127	41	16	Badarpur (32)	. .	. .	9/1/3
101	. .	338	232	175	Badarpur (21)	. .	. .	9/1/4
. .	. .	106	40	63	Badarpur (32)	. .	. .	9/1/5
50	. .	279	. .	25	Badarpur (27)	. .	. .	9/1/6
. .	. .	142	164	85	Badarpur (26)	. .	. .	9/1/7
200	. .	314	255	114	Badarpur (26)	. .	. .	9/1/8
. .	. .	763	89	161	Badarpur (32)	. .	. .	9/1/9
. .	. .	167	232	85	Badarpur (27)	. .	. .	9/1/10
150	. .	378	104	138	Silchar (56)	. .	.	9/1/11
. .	. .	830	82	167	Badarpur (27)	. .	. .	9/1/12
.	. .	107	68	116	Badarpur (24)	. .	. .	9/1/13
200	. .	200	128	112	Badarpur (24)	. .	. .	9/1/14
. .	. .	439	185	82	Badarpur (23)	. .	. .	9/1/15
50	. .	81	66	82	Silchar (52)	Sunday, Wednesday Thursday, Friday, Saturday	.	9/1/16
. .	. .	24	65	46	Badarpur (21)	. .	. .	9/1/17
25	. .	30	15	10	Silchar (58)	. .	. .	9/1/18
135	. .	40	20	30	Silchar (46)	. .	. .	9/1/19
20	. .	30	10	10	Silchar (57)	. .	.	9/1/20
140	. .	50	20	15	Silchar (60)	. .	. .	9/1/21
85	. .	590	850	445	Silchar (53)	Monday	. .	9/1/22
1,870	. .	233	993	296	Silchar (40)	. .	. .	9/1/23
. .	T(66) R(66)	204	205	99	Badarpur (51)	. .	. .	9/1/24
100	. .	94	233	103	Silchar (56)	. .	. .	9/1/25
. .	. .	232	231	50	Badarpur (41)	. .	. .	9/1/26
150	. .	196	229	166	Silchar (64)	. .	. .	9/1/27
. .	. .	151	76	103	Badarpur (13)	. .	. .	9/1/28
200	. .	366	25	160	Badarpur (15)	. .	. .	9/1/29
. .	. .	389	217	115	Badarpur (14)	Monday, Thursday	. .	9/1/30
. .	. .	88	180	55	Badarpur (40)	. .	. .	9/1/31
150	. .	387	260	89	Badarpur (32)	. .	. .	9/1/32
. .	. .	235	227	91	Silchar (48)	. .	. .	9/1/33
. .	. .	203	45	81	Badarpur (31)	. .	. .	9/1/34
330	. .	615	727	224	Silchar (64)	Monday	. .	9/1/35
. .	. .	664	498	792	Badarpur (26)	Saturday	. .	9/1/36
520	. .	205	307	203	Badarpur (26)	. .	. .	9/1/37
54	. .	22	23	11	Silchar (40)	Friday	. .	9/1/38
4	. .	2	2	2	Badarpur (29)	. .	. .	9/1/39
40	. .	25	70	66	Badarpur (29)	. .	. .	9/1/40
3	. .	20	. .	10	Silchar (45)	. .	. .	9/1/41
1,204	. .	1,288	1,000	52	Silchar (40)	. .	. .	9/1/42

Police Station : KATIGORA : (9/1)

VILLAGE AMENITIES AND

Location Code	Name of the village	Total area of the village (in acres)	Amenities available within the village						Staple food
			Educational	Medical	Power supply	Drinking water	Communications	Postal & telegraph	
1	2	3	4	5	6	7	8	9	10
9/1/43	Kunapara T.E.	2,051	Pr. S (1)	D(1)	..	W,R	KR	..	Rice
9/1/44	Ghilatali	465	..	..	..	R	KR	..	Rice
9/1/45	Vitargool	256	Pr. S (1)	..	..	R	KR	..	Rice
9/1/46	Kayajani	421	..	..	..	TK	KR	PO	Rice
9/1/47	Mongram	414	..	..	..	TK	KR	..	Rice
9/1/48	Khelma Pt. VIII	311	..	..	..	TK	PR	..	Rice
9/1/49	Khelma Pt. VII	889	Pr. S (1)	..	..	TK,R	PR	..	Rice
9/1/50	Paikon	552	Pr. S (1)	..	..	TK,R	PR,KR	..	Rice
9/1/51	Saraspur	881	Pr. S (1)	..	..	TK,R	KR	..	Rice
9/1/52	Khelma Pt. I	625	Pr. S (2)	..	..	TK,R	KR,R	..	Rice
9/1/53	Khelma Pt. II	903	Pr. S (1)	..	..	TK,R	KR,R	..	Rice
9/1/54	Khelma Pt. III	824	Pr. S (1)	H(1)	..	F	PR	..	Rice
9/1/55	Khelma Pt. IV	644	..	..	..	R	KR,R	..	Rice
9/1/56	Khelma Pt. V	615	..	..	..	R	KR,R	..	Rice
9/1/57	Khelma Pt. VI	1,478	Pr. S (1), Mid. S (1)	..	..	TK,R	PR,KR	..	Rice
9/1/58	Syedpur Pt. I	467	..	..	..	R	KR	..	Rice
9/1/59	Syedpur Pt. III	566	..	..	..	F	KR	..	Rice
9/1/60	Syedpur Pt. II	518	Pr. S (1)	..	..	TK,R	KR	..	Rice
9/1/61	Chandinagarh Pt. I	573	..	..	..	TK	KR	..	Rice
9/1/62	Chandinagarh Pt. II	1,483	Pr. S (1), Mid. S(1), Sec. S (1)	..	..	TK	KR	..	Rice
9/1/63	Chandinagarh Pt. IV	781	..	..	..	C	KR	..	Rice
9/1/64	Chandinagarh Pt. III	519	Pr. S (1)	..	..	TK	KR	..	Rice
9/1/65	Chandinagarh Pt. VI	617	Pr.S (1)	..	..	TK	KR	..	Rice
9/1/66	Chandinagath Pt. V	769	..	..	..	TK	KR	..	Rice
9/1/67	Salimabad	604	Pr.S (1)	..	..	W	KR	..	Rice
9/1/68	Bhairabpur Pt. II	847	Pr.S (1)	..	..	TK	KR,R	..	Rice
9/1/69	Bhairabpur Pt. I	544	Pr. S (1)	..	..	W,TK	KR,R	PO	Rice
9/1/70	Bhairabpur Pt. V	399	Pr. S (1)	..	..	TK	KR	PO	Rice
9/1/71	Tarapur	2,335	Pr. S (1), Sec. S (1)	..	..	TK	KR	..	Rice
9/1/72	Brahmangram	512	Pr. S (2)	..	..	TK,R	KR	..	Rice
9/1/73	Bhatgram	389	Pr. S (1)	..	..	TK,C	KR	..	Rice
9/1/74	Chaliagram	606	Pr. S (1)	..	..	R	KR	..	Rice
9/1/75	Sundaura	340	Pr. S (1)	..	..	W,TK	KR	..	Rice
9/1/76	Kalibari Bagicha	633	Pr. S (1)	H(1)	..	T,W	KR	..	Rice
9/1/77	Baikantapur Grant	2,387	Pr. S (1)	..	..	T,W	KR	..	Rice
9/1/78	Mezenta T.E.	1,667	Pr. S (1)	D(1)	..	W,R	KR	..	Rice & Wheat
9/1/79	Sindura Mikir Punjee	255	..	..	..	C	KR	..	Rice
9/1/80	Ilatal Mikir Punjee	233	..	..	..	R	KR	..	Rice
9/1/81	Bombaijao Mikir Punjee	233	..	..	..	C	KR	..	Rice
9/1/82	Bombaithal Reang Punjee	133	..	..	..	O	KR	..	Rice
9/1/83	Ilathal T.E.	597	Pr. S (1)	D(1)	..	R	KR	..	Rice & Wheat
9/1/84	Sindura T.E.	830	Pr. S (1)	D(1)	..	T	KR	..	Rice
9/1/85	Kurkuri T.E.	2,100	Pr. S (1)	D(1)	..	T,W	KR	..	Rice & Wheat
9/1/86	Kurkuri Pt. II	629	Pr. S (1)	H(1)	..	T,W	KR	..	Rice & Wheat
9/1/87	Kurkuri Pt. I	1,010	Pr. S (1)	..	..	TK	KR	.	Rice

DIRECTORY

Police Station : KATIGORA (9/1)

LAND USE

Land use (i.e., area under different types of land use in acres rounded to the nearest unit)					Nearest town and distance in Km.	Day or Days of the market, Hat. if any, held in the village	Remarks including any place of religious. historical, archaeological interest	Location Code
Forest	Irrigated	Un-irrigated	Cultivable waste	Area not available for cultivation				
11	12	13	14	15	16	17	18	1
. .	. .	1,388	410	253	Silchar (46)	. .	. .	9/1/43
174	. .	56	116	119	Badarpur (21)	. .	. .	9/1/44
53	. .	16	77	65	Badarpur (20)	. .	. .	9/1/45
210	. .	200	. .	11	Silchar (36)	. .	. .	9/1/46
105	. .	232	. .	77	Silchar (32)	. .	. .	9/1/47
. .	. .	175	35	101	Badarpur (20)	. .	. .	9/1/48
. .	. .	455	269	165	Badarpur (19)	. .	. .	9/1/49
. .	T(99) TK(19) R(80)	231	115	107	Badarpur (22)	. .	. .	9/1/50
280	. .	465	82	54	Badarpur (27)	. .	. .	9/1/51
. .	.	513	33	79	Silchar (36)	. .	. .	9/1/52
112	. .	626	105	60	Badarpur (22)	. .	. .	9/1/53
. .	. .	700	.	124	Badarpur (12)	. .	. .	9/1/54
. .	. .	381	136	127	Silchar (32)	. .	. .	9/1/55
203	. .	96	176	140	Silchar (38)	. .	. .	9/1/56
. .	. .	778	538	162	Silchar (34)	Tuesday, Friday	. .	9/1/57
. .	. .	312	48	107	Badarpur (14)	. .	. .	9/1/58
130	T(66) C(66)	84	173	113	Badarpur (13)	. .	. .	9/1/59
53	. .	307	68	90	Badarpur (11)	. .	. .	9/1/60
. .	. .	347	134	92	Badarpur (9)	. .	. .	9/1/61
60	. .	747	512	164	Badarpur (10)	Tuesday, Friday	. .	9/1/62
. .	. .	424	196	161	Badarpur (13)	. .	. .	9/1/63
. .	. .	153	112	254	Badarpur (11)	. .	. .	9/1/64
125	. .	174	253	65	Badarpur (5)	. .	. .	9/1/65
. .	. .	425	145	199	Badarpur (11)	. .	. .	9/1/66
.	. .	191	327	86	Silchar (32)	. .	. ,	9/1/67
260	. .	319	15	253	Silchar (32)	. .	. .	9/1/68
. .	. .	333	111	100	Silchar (32)	. .	. .	9/1/69
. .	. .	200	99	100	Silchar (36)	. .	. .	9/1/70
. .	. .	1,200	400	735	Silchar (35)	. .	. .	9/1/71
208	. .	104	. .	200	Silchar (34)	. .	. .	9/1/72
104	. .	85	. .	200	Silchar (36)	. .	. .	9/1/73
. .	. .	400	80	126	Silchar (32)	. .	. .	9/1/74
. .	. .	279	21	40	Badarpur (15)	Sunday	. .	9/1/75
234	. .	272	67	60	Silchar (34)	Sunday, Thursday	. .	9/1/76
. .	. .	1,133	1,031	223	Silchar (40)	. .	. .	9/1/77
146	. .	304	1,035	182	Silchar (40)	Friday	. .	9/1/78
15	. .	215	. .	25	Silchar (40)	. .	. .	9/1/79
11	. .	116	53	53	Silchar (40)	. .	. .	9/1/80
10	. .	203	. .	20	Silchar (50)	. .	. .	9/1/81
3	. .	93	10	27	Silchar (55)	. .	. .	9/1/82
35	. .	290	207	65	Silchar (37)	Friday	. .	9/1/83
257	. .	374	128	71	Silchar (42)	Friday	. .	9/1/84
1,256	. .	598	208	38	Silchar (34)	Tuesday	. .	9/1/85
. .	. .	450	107	72	Silchar (34)	Tuesday	. .	9/1/86
250	. .	485	42	233	Silchar (29)	. .	. .	9/1/87

Police Station : KATIGORA (9/1)

VILLAGE AMENITIES AND

Location Code	Name of the village	Total area of the village (in acres)	Amenities available within the village: Educational	Medical	Power supply	Drinking water	Communications	Postal & telegraph	Staple food
1	2	3	4	5	6	7	8	9	10
9/1/88	Dumkar	453	Pr S (1)		.	TK, R	PR KR	.	Rice
9/1/89	Lakhipur Pt I	790	Mid S (1)	H (1)	..	W,TK,R	PR,KR	.	Rice
9/1/90	Natanpur	393	Pr S (1)	..	.	TK	KR	.	Rice
9/1/91	Bhairabpur Pt IV	511	No population						
9/1/92	Digabar T.E.	357	.	.	..	W	KR	.	Rice
9/1/93	Bhairabpur Pt VI	394	.	.		TK	KR	.	Rice
9/1/94	Boraitali Pt II	780	..	..	..	W	KR R		Rice
9/1/95	Bhairabpur Pt. III	418	Pr S (1)	.	..	C	KR	..	Rice
9/1/96	Boraitali Pt. III	339	No population						
9/1/97	Boraitali Pt IV	569	..	..	.	C	PR, KR	..	Rice
9/1/98	Jagadishpur Pt. I	667	No population						
9/1/99	Jagadishpur Pt. III	786	..	..		TK,R	R	..	Rice
9/1/100	Jagadishpur Pt. II	493	.		..	TK	KR	.	Rice
9/1/101	Telitikar Pt. I	653	.	..	.	O	KR R	..	Rice
9/1/102	Harinagar Pt. I	360	Pr S (1)	..	..	TK	KR		Rice
9/1/103	Harinagar Pt IV	602	Pr S (1)	.	.	TK	KR	.	Rice
9/1/104	Harinagar Pt. II	546	Pr. S (1)	..	.	TK	KR	.	Rice
9/1/105	Harinagar Pt III	424	..	..	..	TK	KR	.	Rice
9/1/106	Tukergram	420	Pr S (1)	..	..	TK	KR	..	Rice
9/1/107	Niz Haritikar Pt. II	547	Mid S (1)	.	..	TK,R	KR	.	Rice
9/1/108	Niz Haritikar Pt. I	485	..	..	.	TK	KR	.	Rice
9/1/109	Telitikar Pt II	400	..	.		TK,R	KR,R	.	Rice
9/1/110	Modarpur	553	Pr S (1)	.	..	C	KR	..	Rice
9/1/111	Nazatpur	961	Pr S (1)	..	..	TK	KR	..	Rice
9/1/112	Lathimara	527	Pr S (1)	.		TK	KR,R	.	Rice
9/1/113	Karaikandi Pr. II	445	Pr S (1)	.	.	TK	KR	.	Rice
9/1/114	Lohomali	551	..	..	..	TK	PR	..	Rice
9/1/115	Jagadishpur Pt. IV	632	Pr S (1)	.	..	TK	KR,T	PO	Rice
9/1/116	Jagadishpur Pt. V	980	Pr S (2)	..	.	TK	KR	..	Rice
9/1/117	Karaikandi Pt I	381	..		..	TK	KR	.	Rice
9/1/118	Ketirail T.E	2,625	Pr S (4), Mid S(1)	..	..	W,TK	PR,T,R	P & TO	Rice
9/1/119	Niz Katigorah I	332	Pr S (1)	..	.	TK,R	KR	..	Rice
9/1/120	Boraitali Pt. V	204	..	..		TK	PR	..	Rice
9/1/121	Lakhipur Pt. III	622	.	..	.	TK	PR, T	..	Rice
9/1/122	Lakhipur Pt II	642	Pr S (2)	.	..	TK,R	PR,KR	.	Rice
9/1/123	Boraitali Pt. I	2,435	Pr S (1), Mid. S (1)	.	.	TK	KR	.	Rice
9/1/124	Bhangarpar	1 673	..	..	.	TK	KR	..	Rice
9/1/125	Kurkuri Pt III	629	..	..	..	W,TK	KR		Rice
9/1/126	Dinanathpur Grant	2,387	.	..	..	W	KR	..	Rice
9/1/127	Burunga I	737	Pr S (1)	..	..	TK	KR,T	..	Rice
9/1/128	Kurkuri Pt. IV	386	..	.	.	TK	KR T	.	Rice
9/1/129	Burunga Pt. II	1 063	Pr. S (2 , Mid, S (1)	..	..	TK	KR		Rice
9/1/130	Monipur Pt I	381	Pr S (1)	..	..	TK,R	KR T	..	Rice
9/1/131	Burunga Pt. III	1,070	Pr. S (2)	..	..	TK,R	PR T	..	Rice
9/1/132	Monipur Pt. II	245	Mid. S (1)	..	..	W,TK	PR,T	PO	Rice& Wheat
9/1/133	Burunga Pt IV	180	.		.	R	PR T	..	Rice
9/1/134	Behara Pt VI	803	Pr S (1)	..	..	W,TK,R	KR	..	Rice
9/1/135	Mohanpur Pt I	840	Pr. S (1)	..	..	R	KR	..	Rice
9/1/136	Mohanpur Pt II	787	..	..	..	TK	PR	..	Rice
9/1/137	Siddheswar Pt. I	387		..	.	TK	PR,KR,T,R	..	Rice
9/1/138	Niz Katigorah Pt. II	1,539	Pr. S (1), Mid S (1)		..	TK R	T	PO	Rice
9/1/139	Noonnagar	358	Pr S (1)	.	.	TK	PR	..	Rice

DIRECTORY

Police Station : KATIGORA (9/1)

LAND USE

Land use (i.e. area under different types of land use in acres rounded to the nearest unit)

Forest	Irrigated	Un-irrigated	Cultivable waste	Area not available for cultivation	Nearest town and distance in Km.	Day or Days of the market, Hat, if any held in the village	Remarks including any place of religious historical, archaeological interest	Location Code
11	12	13	14	15	16	17	18	1
..	..	175	106	172	Silchar (14)	..	..	9/1/88
..	..	169	500	121	Badarpur (14)	Tuesday, Saturday	..	9/1/89
..	..	247	82	64	Badarpur (13)	..	..	9/1/90
280	..	..	190	41				9/1/91
..	..	198	125	34	Silchar (32)	..	..	9/1/92
..	..	248	59	87	Silchar (20)	..	..	9/1/93
176	..	191	327	86	Silchar (32)	..	..	9/1/94
..	T(120) C(120)	..	187	111	Badarpur (21)	Tuesday, Saturday	..	9/1/95
..	..	7	302	30				9/1/96
50	..	91	317	111	Badarpur (10)	..	..	9/1/97
228	..	29	265	145				9/1/98
..	..	274	466	46	Badarpur (4)	..	..	9/1/99
..	..	111	165	217	Badarpur (3)	..	..	9/1/100
159	..	198	164	132	Karimganj (18)	..	..	9/1/101
..	..	127	113	120	Karimganj (18)	..	..	9/1/102
130	..	380	36	56	Karimganj (18)	..	..	9/1/103
..	..	174	115	257	Karimganj (19)	..	..	9/1/104
82	..	236	..	106	Karimganj (18)	Wednesday	..	9/1/105
39	..	215	..	166	Karimganj (10)	..	..	9/1/106
68	..	300	..	179	Karimganj (26)	Wednesday	..	9/1/107
15	..	329	37	104	Karimganj (19)	..	..	9/1/108
..	..	304	..	96	Silchar (30)	Wednesday, Saturday	..	9/1/109
106	..	263	..	184	Silchar (30)	..	..	9/1/110
..	..	307	104	550	Karimganj (27)	..	..	9/1/111
..	..	286	122	119	Silchar (30)	..	..	9/1/112
..	..	347	..	98	Karimganj (24)	..	..	9/1/113
212	..	240	81	18	Karimganj (27)	..	..	9/1/114
..	..	555	32	45	Badarpur (3)	..	..	9/1/115
252	..	172	419	137	Badarpur (3)	..	.	9/1/116
60	..	75	142	104	Badarpur (4)	..	..	9/1/117
..	..	1,017	606	1,002	Badarpur (4)	Wednesday	..	9/1/118
..	..	101	108	123	Badarpur (5)	..	..	9/1/119
..	..	125	54	25	Badarpur (10)	..	..	9/1/120
..	..	240	270	112	Badarpur (11)	..	..	9/1/121
130	..	372	16	124	Badarpur (12)	..	..	9/1/122
..	..	1,340	736	359	Badarpur (14)	..	..	9/1/123
100	..	1,298	108	167	Silchar (32)	..	..	9/1/124
..	..	252	140	237	Silchar (19)	Wednesday	..	9/1/125
200	..	1,598	126	463	Silchar (32)	..	..	9/1/126
100	..	399	112	126	Silchar (19)	..	..	9/1/127
159	..	76	89	62	Badarpur (12)	..	..	9/1/128
..	..	752	105	206	Silchar (28)	..	..	9/1/129
..	..	182	110	89	Badarpur (10)	..	..	9/1/130
200	..	524	121	225	Silchar (30)	..	..	9/1/131
..	..	129	16	100	Badarpur (8)	Thursday	..	9/1/132
62	..	60	29	29	Badarpur (10)	..	..	9/1/133
..	..	97	520	186	Silchar (30)	..	..	9/1/134
114	..	197	104	425	Badarpur (8)	..	..	9/1/135
..	..	520	200	67	Badarpur (6)	..	..	9/1/136
102	..	84	37	164	Badarpur (6)	..	..	9/1/137
..	..	813	464	262	Badarpur (4)	..	..	9/1/138
..	..	116	80	162	Badarpur (4)	..	..	9/1/139

Police Station · KATIGORA (9/1)

VILLAGE AMENITIES AND

Location Code	Name of the village	Total area of the village (in acres)	Amenities available within the village						Staple food
			Educational	Medical	Power supply	Drinking water	Communications	Postal & telegraph	
1	2	3	4	5	6	7	8	9	10
9/1/140	Silddheswar Pt. II	419	..	..	..	W,TK,R	PR,KR	..	Rice
9/1/141	Niz-Katigorah Pt. III	1,739	Mid. S (1)	..	..	TK,R	PR,KR,T	..	Rice
9/1/142	Siddipur	856	Pr. S (1)	..	..	TK,R	PR,KR	..	Rice
9/1/143	Balirbond	1,362	..	..	..	TK	PR	..	Rice
9/1/144	Gobindapur Pt. III	846	Pr.S (1)	..	..	R	PR,R	PO	Rice
9/1/145	Gobindapur Pt. II	2,632	Pr. S (6), Mid. S (1)	..	..	TK,R	PR,KR,R	..	Rice
9/1/146	Gobindapur Pt. I	1,611	..	..	..	TK,R	KR	..	Rice
9/1/147	Behara Pt. V	783	Pr. S (2)	..	..	W	KR	..	Rice
9/1/148	Behara Pt. IV	848	Pr. S(2)	..	..	TK	KR	..	Rice
9/1/149	Behara Pt. III	893	Pr. S (3)	..	..	TK	KR,T	..	Rice
9/1/150	Behara Pt. II	773	Mid. S (1)	..	..	W,TK	KR,T	P&TO	Rice
9/1/151	Behara Pt. I	493	..	..	..	0	KR	..	Rice
9/1/152	Duralchara	1,216	..	..	..	C	KR	..	Rice
9/1/153	Dinanathpur Bagicha	1,389	Pr. S (1)	..	..	TK	KR	..	Rice
9/1/153-A	Dinanathpur Grant	1,000	..	..	..	TK	KR	..	Rice
9/1/154	Bhauripara Pt. I	440	Pr. S (1)	..	..	R	KR	.	Rice
9/1/155	Bhauripara Pt. II	1,109	..	..	..	R	KR	..	Rice
9/1/156	Goneshbhitor Pt. I	1,158	Pr S (1)	HC(1)	..	TK	KR	..	Rice
9/1/157	Goneshbhitor Pt. II	604	Pr. S (1)	..	..	R	KR,T	..	Rice
9/1/158	Goragram	397	Pr. S (1)	..	..	TK	PR,KR	..	Rice
9/1/159	Sewtigram Pt. I	597	Pr. S (1)	..	..	TK	PR	..	Rice
9/1/160	Sewtigram Pt. II	901	..	..	..	TK	PR,KR	..	Rice
9/1/161	Sewtigram Pt. III	647	Pr. S (1)	..	..	TK	PR,KR	PO	Rice
9/1/162	Sewtigram Pt. IV	682	Pr. S (1)	..	..	TK	PR,KR	..	Rice
9/1/163	Tarinipur Pt. I	499	..	..	..	TK	KR	..	Rice
9/1/164	Tarinipur Pt. II	418	..	..	..	TK	KR	..	Rice
9/1/165	Tarinipur Pt. III	1,478	Pr. S (1), Mid S(1)	..	..	TK	KR	..	Rice
9/1/166	Sibnarainpur	664	Pr. S (2)	..	..	TK	KR	..	Rice
9/1/167	Kalinagar	2,370	Pr. S (1)	..	..	TK	KR	..	Rice
9/1/168	Niz-Fulbari Pt. I	733	Pr. S (1)	..	..	TK,R	KR	PO	Rice
9/1/169	Niz-Fulbari Pt. II	715	..	..	..	TK	KR	..	Rice
9/1/170	Dudhpur Pt. I	681	Pr. S (2)	..	..	TK	KR	..	Rice
9/1/171	Dudhpur Pt. III	795	Pr. S (2)	..	..	TK	KR	PO	Rice
9/1/172	Gonigram Pt. IV	481	Pr. S (2)	H(1)	..	TK	PR,KR	PO	Rice
9/1/173	Dudhpur Pt. II	680	Pr. S (1)	..	..	TK	KR	..	Rice
9/1/174	Niz-Fulbari Pt. III	1,623	Pr. S (4)	..	..	TK,R	KR	..	Rice
9/1/175	Sripur Pt. I	553	Pr. S (1)	..	..	R	KR	..	Rice
9/1/176	Sripur Pt. II	449	Pr. S (1)	..	..	R	KR	..	Rice
9/1/177	Gonigram Part I	860	Pr. S (1)	..	..	TK	KR	..	Rice
9/1/178	Gonigram Part II	413	Pr. S (2)	..	..	TK	KR	..	Rice
9/1/179	Gonigram Pt. III	499	..	..	..	TK	KR	..	Rice
9/1/180	Mahadebpur	718	Pr. S (1)	..	..	R	KR	..	Rice
TOTAL FOR THE POLICE STATION :		139,313	Pr. S (130), Mid. S (15), Sec. S (3)	D(8), H(12), HC(2)	E(1)	T(12), W(25), TK(113), R(65), F(2), C(21), 0(4)	PR(33), KR(158) R(14) T(14)	PO(17) TO(2)	

DIRECTORY

Police Station : KATIGORA (9/1)

LAND USE

Land use (i.e. area under different types of land use in acres rounded to the nearest unit)								
Forest	Irrigated	Un-irrigated	Cultivable waste	Area not available for cultivation	Nearest town and distance in Km.	Day or Days of the market, Hat if any held in the village	Remarks including any place of religious, historical, archaeological interest	Location Code
11	12	13	14	15	16	17	18	1
126	..	129	55	109	Badarpur (3)	..	..	9/1/140
..	..	477	931	331	Badarpur (2)	..	..	9/1/141
..	..	151	507	198	Badarpur (4)	..	..	9/1/142
300	..	519	403	140	Badarpur (4)	..	..	9/1/143
..	..	392	313	141	Badarpur (5)	..	..	9/1/144
400	..	1,500	332	400	Badarpur (6)	..	..	9/1/145
..	..	1,051	400	160	Badarpur (6)	..	..	9/1/146
..	..	451	28	304	Silchar (26)	..	..	9/1/147
..	..	434	16	398	Silchar (24)	..	..	9/1/148
..	..	694	58	141	Silchar (24)	..	..	9/1/149
200	..	274	102	197	Silchar (30)	Monday, Friday	..	9/1/150
..	..	251	102	140	Silchar (30)	..	..	9/1/151
100	..	307	700	109	Silchar (28)	..	..	9/1/152
..	..	172	819	398	Silchar (28)	..	..	9/1/153
..	..	800	..	200	Silchar (28)	..	..	9/1/153-A
..	..	96	142	202	Silchar (32)	..	..	9/1/154
..	..	623	220	266	Silchar (34)	..	..	9/1/155
200	..	471	259	228	Silchar (30)	..	..	9/1/156
..	..	460	88	56	Silchar (27)	..	..	9/1/157
..	..	224	83	90	Silchar (27)	Saturday	..	9/1/158
..	..	482	40	75	Silchar (26)	..	..	9/1/159
200	..	279	300	122	Silchar (26)	..	..	9/1/160
..	..	411	130	106	Silchar (26)	Sunday, Thursday	..	9/1/161
..	..	480	70	132	Silchar (26)	..	..	9/1/162
..	..	204	202	93	Silchar (20)	..	..	9/1/163
..	..	233	128	57	Silchar (20)	..	..	9/1/164
300	..	1,066	34	78	Silchar (20)	..	..	9/1/165
..	..	416	43	205	Silchar (23)	..	..	9/1/166
500	..	1,266	329	275	Silchar (22)	..	..	9/1/167
..	..	459	70	204	Silchar (20)	Tuesday, Friday	..	9/1/168
..	..	273	262	180	Silchar (19)	..	..	9/1/169
..	..	528	50	103	Silchar (19)	..	..	9/1/170
..	..	642	80	73	Silchar (18)	..	..	9/1/171
..	..	379	14	88	Silchar (14)	Tuesday, Friday	..	9/1/172
..	..	528	..	152	Silchar (19)	..	..	9/1/173
400	..	791	242	190	Silchar (18)	..	..	9/1/174
..	..	358	60	135	Silchar (18)	..	..	9/1/175
..	..	307	8	134	Silchar (16)	..	..	9/1/176
200	..	318	108	234	Silchar (18)	..	..	9/1/177
..	..	123	120	170	Silchar (15)	..	..	9/1/178
..	..	360	39	100	Silchar (15)	Sunday, Thursday	..	9/1/179
..	..	426	106	186	Silchar (14)	..	..	9/1/180
16,041	T(351) C(186), TK(19), R(146)	64,028	32,558	26,335				

Police Station : KATLICHARA (9/12)

VILLAGE AMENITIES AND

Location Code	Name of the village	Total area of the village (in acres)	Amenities available within the village						Staple food
			Educational	Medical	Power supply	Drinking Water	Communi-cations	Postal & telegraph	
1	2	3	4	5	6	7	8	9	10
9/12/1	Joy Nagar	506	No population						
9/12/2	Bangalpur	485	Pr. S (1)	..	..	TK	KR	..	Rice
9/12/3	Tantoo	596	Pr. S (2)	..	..	TK	PR	..	Rice
9/12/4	Jalalpur	889	Pr. S (2)	..	..	TK	KR	..	Rice
9/12/5	Dhonipur	649	Pr. S (2), Mid. S (1), C (1)	..	..	TK	PR, KR	..	Rice
9/12/6	Niamatpur	1,303	Pr. S (1)	..	..	TK	PR, KR	..	Rice
9/12/7	Sheralipur	1,302	Pr. S (1)	..	..	TK	PR, KR	..	Rice
9/12/8	Dakhinjashnabad I	644	Pr. S (1)	..	..	TK	KR	..	Rice
9/12/9	Dakhinjashnabad II	1,594	Pr. S (1), Mid. S (1), Sec. S (1)	..	..	TK	PR, KR	..	Rice
9/12/10	Rongpur V	870	Pr. S (3)	..	..	TK	PR, KR	..	Rice
9/12/11	Joykrishnapur	473	Pr. S (1), Sec. S (1)	..	..	TK	PR, KR	..	Rice
9/12/12	Mamodpur I	660	Pr. S (2)	..	..	TK, R	PR, KR	..	Rice
9/12/13	Mamodpur II	840	Mid. S (1)	..	..	TK, R	PR	PO	Rice
9/12/14	Rongpur VI	469	Pr. S (1)	..	..	TK	PR, KR	..	Rice
9/12/15	Rongpur I	703	Pr. S (2), Sec. S (1)	D (1)	..	TK	PR	..	Rice
9/12/16	Appin or Latakandi II	1,612	Pr. S (1)	..	..	TK	KR	PO	Rice
9/12/17	Ramchandi I	176	..	..	..	C	KR	..	Rice
9/12/18	Ramchandi II	712	Pr. S (1)	..	..	TK	KR	..	Rice
9/12/19	Ramchandi III	1,487	Pr. S (2)	..	..	W	KR	..	Rice
9/12/20	Dinanathpur II	1,364	Pr. S (1)	..	..	TK	KR	..	Rice
9/12/21	Dinanathpur I	1,617	Pr. S (2), Mid. S (2)	..	..	TK, C	KR	..	Rice
9/12/22	Arainyapur	1,015	Pr. S (1), Mid. S (1)	..	..	W, TK, C	KR	..	Rice
9/12/23	Appin or Latakandi I	1,603	Pr. S (1)	..	..	TK	KR	..	Rice
9/12/24	Rongpur II	1,294	..	..	..	TK	KR	..	Rice
9/12/25	Rongpur VII	1,142	..	..	..	TK	KR	..	Rice
9/12/26	Sahabad I	500	Pr. S (2)	..	..	TK, R	KR, T	PO	Rice
9/12/27	Sahabad II	1,409	Pr. S (2)	..	..	TK, R	KR, T	..	Rice
9/12/28	Rongpur VIII	300		..	..	TK	KR, R	..	Rice
9/12/29	Rongpur IV	2,632	Pr. S (2), Mid. S (1)	..	..	W, TK, R	PR, KR, R	..	Rice
9/12/30	Rongpur III	1,566	Pr. S (2), Mid. S (1)	..	..	W, TK	PR, KR	..	Rice
9/12/31	Digor Appin	232	..	..	..	TK, R	PR, KR, R	..	Rice
9/12/32	Rangabak II	1,222	Pr. S (1), Sec. S (1)	..	..	TK	PR	PO	Rice
9/12/33	Rangabak I	416	Pr. S (1)	H (1)	..	TK	PR	..	Rice
9/12/34	Dholai Molai I	1,272	Pr. S (1)	..	..	W, R, C	R	PO	Rice
9/12/35	Dholai Molai VI	743	Pr. S (1), Mid. S (1)	..	..	TK, R	R	PO	Rice
9/12/36	Dholai Molai IX	374	Pr. S (1)	..	..	TK, C	KR	..	Rice
9/12/37	Mekenjipur	2,137	No population						
9/12/38	Dholai Molai XI	660	..	..	..	TK	KR	..	Rice

DIRECTORY

Police Station : KATLICHARA (9/12)

LAND USE

Land use (i.e., area under different types of land use in acres rounded to the nearest unit)					Nearest town and distance in Km.	Day or Days of the market, Hat, if any, held in the village	Remarks including any place of religious, historical, archaeological interest	Location Code
Forest	Irrigated	Un-irrigated	Cultivable waste	Area not available for cultivation				
11	12	13	14	15	16	17	18	1
96	..	100	204	106				9/12/1
..	..	420	35	30	Lala (4)	..	..	9/12/2
..	..	446	46	104	Lala (5)	..	..	9/12/3
..	..	449	330	110	Lala (1)	..	..	9/12/4
..	..	399	160	90	Lala (1)	..	..	9/12/5
..	..	952	215	136	Lala (3)	..	..	9/12/6
..	..	785	404	113	Lala (4)	..	..	9/12/7
..	..	410	163	71	Lala (5)	..	..	9/12/8
..	..	511	853	230	Lala (5)	Thursday	..	9/12/9
..	..	574	122	174	Lala (6)	..	..	9/12/10
..	..	380	14	79	Lala (5)	..	..	9/12/11
..	..	451	21	188	Lala (6)	..	..	9/12/12
.	.	596	69	175	Lala (6)	..	..	9/12/13
..	..	346	26	97	Lala (7)	..	..	9/12/14
..	..	468	100	135	Lala (10)	..	..	9/12/15
..	..	1,140	300	172	Lala (10)	..	..	9/12/16
..	..	56	6	114	Lala (12)	..	..	9/12/17
..	..	457	232	23	Lala (11)	..	..	9/12/18
246	T (18) W (18)	607	383	233	Lala (11)	..	..	9/12/19
27	T (129) C (129)	673	415	120	Lala (15)	..	..	9/12/20
49	T (806) TK (106) C (700)	506	140	116	Lala (13)	..	..	9/12/21
40	T (453), TK (100), C (353)	277	120	125	Lala (12)	..	..	9/12/22
..	..	1,001	450	152	Lala (6)	..	..	9/12/23
..	..	626	500	168	Hailakandi (31)	..	..	9/12/24
..	..	210	850	82	Lala (6)	..	..	9/12/25
..	T (40) R (40)	335	100	25	Hailakandi (30)	..	..	9/12/26
..	T (45) R (45)	652	625	87	Hailakandi (30)	..	..	9/12/27
..	T (14) TK (14)	171	77	38	Hailakandi (30)	..	..	9/12/28
..	..	1,257	1,010	365	Lala (4)	..	..	9/12/29
..	..	1,049	400	117	Lala (5)	..	..	9/12/30
..	..	120	60	52	Lala (7)	Wednesday	..	9/12/31
..	..	785	352	85	Lala (14)	Wednesday	..	9/12/32
..	..	368	2	46	Lala (4)	..	..	9/12/33
..	..	720	422	130	Hailakandi (30)	..	..	9/12/34
..	..	636	45	62	Hailakandi (31)	Sunday	..	9/12/35
25	..	174	106	69	Hailakandi (35)	..	..	9/12/36
72	..	65	2,000	..				9/12/37
..	T (5) TK (5)	298	250	107	Hailakandi (35)	..	..	9/12/38

Police Station . KATLICHARA(9/12)

VILLAGE AMENITIES AND

Location Code	Name of the village	Total area of the village (in acres)	Amenities available within the village						Staple food
			Educational	Medical	Power supply	Drinking water	Communications	Postal & telegraph	
1	2	3	4	5	6	7	8	9	10
9/12/39	Dholai Molai V	742	Pr.S(3)	..	..	W, TK	KR	..	Rice
9/12/40	Dholai Molai II	1,281	Pr.S(2)	..	..	TK, R	KR	..	Rice
9/12/41	Dholai Molai IV	458	Pr.S(1)	..	..	TK, R	KR	..	Rice
9/12/42	Dholai Molai III	629	Pr.S(2) Mid.S(1)	..	..	TK,R	KR,R	..	Rice
9/12/43	Dholai Molai X	682	..	..	..	TK	KR	..	Rice
9/12/44	Dholai Molai XII	573	No population						
9/12/45	Dholai Molai VIII	723	No population						
9/12/46	Barunchara II	235	..	..	..	R	PR,KR	..	Rice
9/12/47	Barunchara I	888	..	..	..	F	KR,R	..	Rice
9/12/48	Alaichara I	1,008	Pr.S(1)	..	..	F	PR,KR	..	Rice
9/12/49	Alaichara II	292	Pr.S(1)	..	..	F	PR,KR	..	Rice
9/12/50	Moharpur	208	..	..	..	F	PR	.	Rice
9/12/51	Pratap Nagar	517	No population						
9/12/52	Harish Nagar I	429	..	..	..	TK,C	KR	..	Rice
9/12/53	Harish Nagar II	551	Pr.S(2)	H C(1)	..	TK,C	KR	..	Rice
9/12/54	Bipinchera	332	..	..	..	C	KR	..	Rice
9/12/55	Harish Nagar III	342	Pr.S(1)	..	..	TK,C	KR	..	Rice
9/12/56	Bhagabanpur	348	Pr.S(1)	..	..	TK,C	KR	..	Rice
9/12/57	Ramsantipur	580	Pr. S(1)	..	..	C	KR	..	Rice
9/12/58	Nihal Chandpur I	104	No population						
9/12/59	Lochanpur	2,256	No population						
9/12/60	Alaichara VI	2,324	No population						
9/12/61	Alaichara V	1,368	Pr.S(1), Mid.S(1), Sec.S(1)	..	..	TK,R	KR	..	Rice
9/12/62	Alaichara IV	1,309	Pr.S(1)	..	..	W,R	PR,KR	..	Rice
9/12/63	Alaichara III	372	Pr.S(1)	..	..	TK	KR	..	Rice
9/12/64	Shyampur	272	..	..	..	W	KR	..	Rice
9/12/65	Durgapur	572	..	..	..	F	PR,KR	..	Rice
9/12/66	Nihal Chandpur II	1,386	No population						
9/12/67	Karichera	499	..	..	..	F	PR KR	..	Rice
9/12/68	Rampur	673	..	..	..	R,F	PR,KR,R	PO	Rice
9/12/69	Madhabpur	800	Pr.S(1), Mid.S(1)	..	..	TK,R	PR,R	..	Rice
9/12/70	Sultani	392	..	..	..	F	PR	..	Rice
9/12/71	Baldabaldi III	167	Pr.S(2)	..	..	TK	KR	..	Rice
9/12/72	Baldabaldi II	397	Pr.S(1)	..	..	TK	KR	..	Rice
9/12/73	Baldabaldi I	714	Pr.S(1)	..	..	TK	KR	..	Rice
9/12/74	Paloichara II	499	..	..	..	TK	KR	..	Rice
9/12/75	Paloichara I	1,502	Pr.S(1), Mid.S(1), Sec.S(1)	..	..	TK,R	KR,R	..	Rice

DIRECTORY

Police Station : KATLICHARA (9/12)

LAND USE

Land use (i.e. area under different types of land use in acres rounded to the nearest unit)								
Forest	Irrigated	Un-irrigated	Cultivable waste	Area not available for cultivation	Nearest town and distance in Km.	Day or Days of the market, if any held in the village	Remarks including Hat, any place of religious, historical, archaeological interest	Location Code
11	12	13	14	15	16	17	18	1
..	..	618	42	82	Hailakandi (32)	..	..	9/12/39
..	..	868	350	63	Hailakandi (32)	..	..	9/12/40
..	..	318	53	87	Hailakandi (32)	..	..	9/12/41
..	T(20) TK(20)	485	42	82	Lala (15)	Sunday	..	9/12/42
..	..	558	44	80	Hailakandi(34)	..	..	9/12/43
10	T(380) TK(380)	130	40	13				9/12/44
10	T(510) R(510)	150	30	23				9/12/45
..	T(6) R(6)	25	94	110	Lala (16)	..	..	9/12/46
591	..	172	75	50	Lala (16)	..	..	9/12/47
..	..	863	60	85	Hailakandi (36)	..	..	9/12/48
..	..	171	45	76	Hailakandi (34)	..	..	9/12/49
159		..	20	29	Hailakandi (32)	..	..	9/12/50
117	..	..	400	..				9/12/51
..	T(20) C(20)	366	21	22	Hailakandi (34)	..	..	9/12/52
.	T(15) C(15)	317	103	116	Hailakandi (36)	..	..	9/12/53
..	T(14) C(14)	135	97	86	Hailakandi (38)	..	..	9/12/54
..	T(17) C(17)	255	52	18	Hailakandi (40)	..	..	9/12/55
..	T(12) C(12)	136	93	107	Hailakandi (44)	..	..	9/12/56
..	T(6) C(6)	122	330	122	Hailakandi (45)	..	..	9/12/57
50	..	54	..	..				9/12/58
150	..	1,050	800	256				9/12/59
20		1,244	950	110				9/12/60
..	T(5) R(5)	816	410	132	Lala (23)	..	..	9/12/61
.	T(60) R(60)	702	431	116	Lala (24)	..	..	9/12/62
4	T(54) TK(54)	152	105	57	Lala (25)	..	..	9/12/63
84	T(34) W(34)	58	14	82	Lala (26)	..	..	9/12/64
11	T(5) C(5)	91	400	65	Hailakandi (40)	.	..	9/12/65
.	..	1,300	50	36				9/12/66
30	T(30) C(30)	300	105	34	Hailakandi (38)	..	..	9/12/67
..	T(25) R(25)	400	210	38	Hailakandi (44)	..	..	9/12/68
..	T(60) R(60)	216	429	95	Hailakandi (40)	..	..	9/12/69
100	T(99) TK(99)	100	33	60	Hailakandi (48)	..	..	9/12/70
..	..	40	99	28	Hailakandi (60)	..	..	9/12/71
..	..	147	107	143	Hailakandi (63)	..	..	9/12/72
..	..	298	16	400	Hailakandi (63)	..	..	9/12/73
..	..	250	205	44	Hailakandi (63)	..	..	9/12/74
..	T(65) R(65)	850	352	235	Hailakandi (60)	..	..	9/12/75

Police Station : KATLICHARA (9/12)

VILLAGE AMENITIES AND

Location Code	Name of the village	Total area of the village (in acres)	Amenities available within the village						Staple food
			Educational	Medical	Power supply	Drinking water	Communi-cations	Postal & telegraph	
1	2	3	4	5	6	7	8	9	10
9/12/76	Jamira Bagicha	643	Pr.S(2)	D(1)	..	TK	PR,KR,R	PO	Rice
9/12/77	Jamira V	524	Pr.S(1)	..	..	F	PR,KR	..	Rice
9/12/78	Jamira VI	259	..	..	..	W	KR	..	Rice
9/12/79	Jamira I	230	..	..	..	W,TK	KR	..	Rice
9/12/80	Jamira II	333	Pr.S(1)	..	..	W,TK	KR	..	Rice
9/12/81	Jamira VII	270	..	..	..	F	KR	..	Rice
9/12/82	Jamira III	324	Pr.S(1)	..	..	W	PR,R	..	Rice
9/12/83	Jamira IV	192	Pr.S(1)	..	..	TK,R	PR	..	Rice
9/12/84	Ramchandi T.E.	2,167	..	HC(1)	..	W,C	KR	..	Rice
9/12/85	Appin or Latakandi Grant	2,077	Pr.S(2)	..	..	W,TK,F	KR	..	Rice
9/12/86	Alexandarpur Grant	1,448	Pr.S(2)	H(1)	..	W,TK	KR	P&TO	Rice
9/12/87	Katlichera Grant	1,147	Pr.S(4)	..	..	W,TK	PR,KR	PO	Rice
9/12/88	Katlichera Requisition area	237	Pr.S(1)	..	..	W,TK,F	KR	..	Rice
9/12/89	Alaichera VII	2,626	Pr.S(1), Mid.S(1)	H(1)	..	W,TK,R	PR,R	P&TO	Rice
9/12/90	Monipur Requisition Area	2,055	..	..	..	C	KR	..	Rice
9/12/91	Sultani T.E.	563	Pr.S(1)	D(1)	..	W,R	KR,R	PO	Rice
9/12/92	Sultani Requisition Area	846	..	..	..	TK	KR	.	Rice
9/12/93	Jhalnachera Grant	2,485	Pr.S(2)	..	..	C	R	..	Rice
9/12/94	Killurbak (Under Jhalnachera Grant)	1,790	Pr.S(1)	..	..	TK,R,C	KR,R	..	Rice
9/12/95	Triganga (Under Jhalnachera Grant)	300	Pr.S(1)	..	..	R	KR,R	..	Rice
9/12/96	Bethchera (Under Jhalnachera Grant)	1,980	..	..	..	C	KR	..	Rice
9/12/97	Darighat Grant	1,596	Pr.S(2)	..	..	R	KR	..	Rice
9/12/98	Kukichara Grant	1,450	Pr.S(1)	..	..	R	KR	..	Rice
9/12/99	Nagachara Basti Requisition Area	1,210	Pr.S(1)	..	..	R	KR	..	Rice
9/12/100	Bagmara	1,282	Pr.S (1)	..	..	T	PR	..	Rice
9/12/101	Jogichara	1,150	Pr.S(1)	H(1)	..	T,R	PR,KR	P&TO	Rice
9/12/102	Dholai Molai VII (Dholai T.E.)	6,410	Pr.S(1)	..	..	TK,R	KR,R	..	Rice
9/12/103	Dholai Requisition Area	57	..	..	..	T	KR	..	Rice
9/12/104	Rupachara T.E.	1,936	Pr.S(3)	D(1)	E	T,W,R	KR	..	Rice
9/12/105	Rupachara Requisition Area	1,986	Pr.S(1)	..	..	R,C	KR	..	Rice
9/12/106	Sonachara T.E.	1,054	Pr.S(1)	D(1)	..	W,TK,F	KR	..	Rice
9/12/107	Vernerpur T.E.	2,550	Pr.S(3)	MCW(1)	E	TK,R	KR	..	Rice
9/12/108	Vernerpur Requisition Area	1,150	Pr.S(2)	..	..	R	KR	..	Rice
9/12/109	Nunaikhal T.E.	1,920	Pr S(1)	..	..	W,R	KR	..	Rice
9/12/110	Nunaikhal Reqn. Area	3,855	Pr.S(1)	..	..	F	KR	..	Rice
9/12/111	Lalachara T.E.	3,200	Pr.S(1)	H(1)	E	TW,R	KR	P&TO	Rice
9/12/112	Joynagar Punjee	415	Pr.S(1)	..	..	F	KR	..	Rice
9/12/113	Ramchandi Punjee	667	Pr.S(1)	..	..	F	KR	..	Rice
9/12/114	Gagenchara Punjee	614	..	..	..	F	KR	..	Rice
9/12/115	Dinonathpur Punjee III	410	..	..	..	F	KR	..	Rice

DIRECTORY

Police Station : KATLICHARA (9/12)

LAND USE

Land use (i.e. area under different types of land use in acres rounded to the nearest unit)

Forest	Irrigated	Un-irrigated	Cultivable waste	Area not available for cultivation	Nearest town and distance in Km.	Day or Days of the market, Hat, if any held in the village	Remarks including any place of religious, historical, archaeological interest	Location Code
11	12	13	14	15	16	17	18	1
14	T(28) TK(28)	300	213	88	Hailakandi (60)	Friday	..	9/12/76
12	T(200) C(200)	190	59	63	Hailakandi (62)	..	..	9/12/77
..	..	121	62	76	Hailakandi (60)	..	..	9/12/78
..	..	126	83	21	Hailakandi (60)	..	..	9/12/79
..	..	97	195	41	Hailakandi (60)	..	..	9/12/80
..	..	125	118	27	Hailakandi (60)	..	..	9/12/81
..	T(50) W(50)	125	98	51	Hailakandi (60)	..	..	9/12/82
..	..	50	94	48	Hailakandi (60)	..	..	9/12/83
847	..	690	537	93	Lala (8)	Tuesday	..	9/12/84
768	..	610	467	232	Lala (12)	Monday	..	9/12/85
502	..	340	512	94	Lala (14)	Tuesday	..	9/12/86
342	T(116) TK(116)	546	65	78	Hailakandi (36)	..	..	9/12/87
4	T(4) C(4)	21	103	105	Hailakandi (36)	..	..	9/12/88
..	..	1,301	1,050	275	Hailakandi (43)	Friday	..	9/12/89
..	T(30) C(30)	1,012	803	210	Hailakandi (45)	..	..	9/12/90
..	T(30) C(30)	210	102	221	Hailakandi (56)	Saturday	..	9/12/91
..	..	433	301	112	Hailakandi (56)	..	..	9/12/92
865	..	1,050	420	150	Hailakandi (57)	..	..	9/12/93
200	..	,872	495	223	Hailakandi (57)	..	..	9/12/94
..	..	118	72	110	Hailakandi (57)	..	..	9/12/95
98	..	1,050	715	117	Hailakandi (57)	..	..	9/12/96
1,004	T(16) R(16)	430	..	146	Lala (20)	..	..	9/12/97
850	..	140	370	90	Lala (20)	..	..	9/12/98
14	..	200	909	87	Lala (20)	..	..	9/12/99
120	..	562	445	155	Lala (24)	..	..	9/12/100
950	..	120	25	55	Lala (20)	Tuesday	..	9/12/101
132	T(244) R(244)	5,099	634	301	Hailakandi (35)	..	..	9/12/102
..	..	30	10	17	Hailakandi (50)	..	..	9/12/103
150	T(250) R(250)	1,050	350	136	Hailakandi (30)	Thursday	..	9/12/104
63	..	1,063	710	150	Hailakandi (29)	..	..	9/12/105
127	..	653	194	80	Hailakandi (30)	Friday	.	9/12/106
275	T(100) R(100)	1,493	542	140	Hailakandi (26)	Tuesday	.	9/12/107
100	..	640	360	50	Hailakandi (31)	..	..	9/12/108
230	..	970	490	230	Hailakandi (25)	..	..	9/12/109
17	..	2,612	1,016	210	Hailakandi (28)	..	..	9/12/110
800	..	1,300	650	450	Hailakandi (24)	Friday	..	9/12/111
128	..	30	64	193	Lala (8)	..	..	9/12/112
252	..	30	128	257	Lala (6)	..	..	9/12/113
193	..	35	193	193	Lala (7)	..	..	9/12/114
128	..	25	64	193	Lala (9)	..	..	9/12/115

Police Station : KATLICHARA (9/12)

VILLAGE AMENITIES AND

Location Code	Name of the village	Total area of the village (in acres)	Amenities available within the village						Staple food
			Educational	Medical	Power supply	Drinking water	Communications	Postal & telegraph	
1	2	3	4	5	6	7	8	9	10
9/12/116	Dinonathpur Punjee II	608	..	..	..	F	KR	..	Rice
9/12/117	Dinonathpur Punjee I	554	Pr.S (1)	..	..	F	KR	..	Rice
9/12/118	Arainyapur Punjee I	914	..	..	..	F	KR	..	Rice
9/12/119	Arainyapur Punjee II	700	..	..	..	F	KR	..	Rice
9/12/120	Harishnagar Punjee or Paglachara	350	..	..	..	F	KR	..	Rice
9/12/121	Uttarchatachara Punjee	700	Pr.S(1)	..	..	F	KR	..	Rice
9/12/122	Garod Punjee	800	Pr.S(1), Sec.S(1)	..	..	W,F	KR	.	Rice
9/12/123	Durointilla Punjee	400	Mid.S(1)	..	..	F	KR	..	Rice
9/12/124	Telkata Punjee I	700	Pr.S(1)	..	..	F	KR	PO	Rice
9/12/125	Telkata Punjee II	250	..	..	..	F	KR	..	Rice
9/12/126	Tolichora N. C.	500	..	..	..	F	KR	..	Rice
9/12/127	Lalpani Punjee I	1,175	..	..	..	F	KR	..	Rice
9/12/128	Lalpani Puujee II	1,225	..	..	..	F	KR	..	Rice
9/12/129	Bhagabanpur Punjee I	825	..	..	..	F	KR	..	Rice
9/12/130	Bhagabanpur Punjee II	550	..	..	..	F	KR	..	Rice
9/12/131	Bhagabanpur Punjee III	450	..	..	..	F	KR	..	Rice
9/12/132	Sultani Punjee I	600	..	..	..	F	KR	..	Rice
9/12/133	Sultani Punjee II	103	..	..	..	W	KR	..	Rice
9/12/134	Baldabaldi Punjee III	600	Pr.S (1)	..	..	W,F	KR	..	Rice
9/12/135	Dhorapur N. C.	860	..	..	..	F	KR	..	Rice
9/12/136	Krishnapur	530	No population						
9/12/137	Baldabaldi Punjee II	500	Pr.S (1), Mid.S (1)	..	..	W	KR	..	Rice
9/12/138	Kalyanipur N. C.	450	..	..	..	F	KR	..	Rice
9/12/139	Baldabaldi Punjee I	800	Pr S (1)	.	..	W	KR	PO	Rice
9/12/140	Paloichara Punjee IV	175	Pr S (1)	..	..	O	KR	..	Rice
9/12/141	Katanala N. C.	450	..	..	..	O	KR	..	Rice
9/12/142	Nandagram N. C.	1,820	Pr.S (1)	..	..	F	KR	..	Rice
9/12/143	Paloichara Punjee III	250	..	..	..	F	KR	..	Rice
9/12/144	Paloichara Punjee II	500	..	..	..	O	KR	..	Rice
9/12/145	Paloichara Punjee I	130	..	.	..	O	KR	..	Rice
9/12/146	Jamira Punjee	230	No population						
9/12/147	Damchara Punjee	4,640	Pr.S (1)	..	..	C	KR,R	..	Rice
9/12/148	Bethchara Punjee	1,372	No population						
9/12/149	Nagachara Punjee	1,702	..	..	..	F	KR	..	Rice
9/12/150	Panchpiror Makam	3,465	..	..	..	O	KR	..	Rice
9/12/151	Pakua Punjee	2,567	No population						
9/12/152	Gutguti Punjee	810	..	..	..	F	KR	..	Rice
9/12/153	Bhaibhointee Punjee	877	No population						
9/12/154	Nunaikhal Punjee	970	..	..	..	F	KR	..	Rice
9/12/155	Vernerpur Khasi Punjee	421	Pr.S (1)	..	..	F	KR	..	Rice
9/12/156	Kacharitol F.V.	1,233	Pr.S (1)	..	..	R	KR	..	Rice
9/12/157	Lalachara F.V.	800	Pr.S (1)	..	..	R	KR	..	Rice
9/12/158	Bilaipur F.V.	2,481	Pr.S (1), Mid.S (1)	D(1)	..	R	KR	..	Rice
9/12/159	Lalpani F.V.	1,351	Pr.S (1)	..	..	TK,R	KR	..	Rice
9/12/160	Barthal F.V.	612	Pr.S (2)	..	..	TK,R	KR	..	Rice
9/12/161	Dholchara F.V.	867	Pr.S (1)	..	..	R	KR	..	Rice

DIRECTORY

Police Station : KATLICHARA (9/12)

LAND USE

Land use (i.e., area under different types of land use in acres rounded to the nearest unit)

Forest	Irrigated	Un-irrigated	Cultivable waste	Area not available for cultivation	Nearest town and distance in Km.	Day or Days of the market, Hat, if any, held in the village	Remarks including any place of religious, historical, archaeological interest	Location Code
11	12	13	14	15	16	17	18	1
193	..	30	128	257	Lala (10)	..	..	9/12/116
128	..	40	193	193	Lala (12)	..	..	9/12/117
90	..	600	200	24	Lala (18)	..	..	9/12/118
95	..	295	250	60	Lala (17)	..	..	9/12/119
90	..	200	22	38	Lala (17)	..	..	9/12/120
180	..	500	..	20	Lala (28)	..	..	9/12/121
290	..	400	30	80	Lala (20)	..	..	9/12/122
90	..	200	40	70	Lala (28)	..	..	9/12/123
190	..	400	44	66	Lala (28)	..	..	9/12/124
100	..	70	50	30	Lala (15)	..	..	9/12/125
50	..	225	150	75	Lala (25)	..	..	9/12/126
75	..	675	350	75	Lala (25)	..	..	9/12/127
100	..	465	500	160	Lala (35)	..	..	9/12/128
50	..	450	250	75	Lala (25)	..	..	9/12/129
100	..	150	250	50	Lala (20)	..	..	9/12/130
50	..	125	175	100	Lala (30)	..	..	9/12/131
150	..	325	100	25	Lala (40)	..	..	9/12/132
..	..	33	14	56	Hailakandi (45)	..	..	9/12/133
400	..	100	75	25	Hailakandi (55)	..	..	9/12/134
70	..	560	110	120	Hailakandi (52)	..	..	9/12/135
130	..	..	400	..				9/12/136
300	..	80	100	20	Hailakandi (58)	..	..	9/12/137
105	..	125	165	55	Hailakandi (54)	..	..	9/12/138
380	..	150	180	90	Hailakandi (58)	..	..	9/12/139
60	..	75	..	40	Lala (42)	..	..	9/12/140
50	..	270	73	57	Lala (40)	..	..	9/12/141
360	T(180) C(180)	1,000	100	180	Lala (41)	..	..	9/12/142
130	T(50) C(50)	20	..	50	Lala (41)	..	..	9/12/143
50	..	325	55	70	Lala (42)	..	..	9/12/144
60	..	35	15	20	Lala (42)	..	..	9/12/145
50	..	100	..	80				9/12/146
3,509	..	635	400	96	Lala (55)	..	..	9/12/147
372	..	1,000	..	..				9/12/148
468	..	967	150	117	Lala (64)	..	..	9/12/149
380	..	2,057	950	78	Lala (49)	..	..	9/12/150
567	..	1,500	500	..				9/12/151
405	..	204	..	201	Lala (65)	..	..	9/12/152
677	..	200	..	..				9/12/153
122	..	384	300	164	Lala (15)	..	..	9/12/154
247	..	104	..	70	Lala (10)	..	..	9/12/155
13	..	860	250	110	Hailakandi (32)	..	..	9/12/156
33	..	400	300	67	Hailakandi (35)	..	..	9/12/157
24	..	1,320	800	337	Hailakandi (40)	..	..	9/12/158
7	..	770	450	124	Hailakandi (40)	Monday, Thursday	..	9/12/159
26	..	400	..	186	Hailakandi (42)	..	..	9/12/160
13	..	620	150	84	Hailakandi (45)	..	..	9/12/161

Police Station : KATLICHARA (9/12)

VILLAGE AMENITIES AND

Location Code	Name of the village	Total area of the village (in acres)	Amenities available within the village						Staple food
			Educational	Medical	Power supply	Drinking water	Communications	Postal & telegraph	
1	2	3	4	5	6	7	8	9	10
9/12/162	Dholchara Extension F.V.	1,500	Pr.S (3)	..	..	R	KR	..	Rice
9/12/163	Nunai F.V.	1,267	Pr.S (1)	..	..	R	KR	..	Rice
9/12/164	Barunchara F V.	1,759	Pr.S (2)	..	..	R	KR	..	Rice
9/12/165	Kukichara F.V.	950	Pr.S (1)	..	..	R	KR	..	Rice
9/12/166	Banglabhasha F V.	1,173	..	..	..	R	KR	..	Rice
9/12/167	Jhalnachara F.V.	2,618	Pr.S (1)	..	..	R	KR	..	Rice
9/12/168	Gharmura F.V. I	1,471	Mid.S (1)	..	..	TK R	KR	PO	Rice
9/12/169	Gharmura F.V. II	1,440	Pr.S (1)	..	..	W,TK	KR	..	Rice
9/12/170	Jacobpur F.V.	1,742	Pr.S (2)	..	..	W,TK	KR	..	Rice
9/12/171	Duttapur F.V.	2,135	..	..	..	W,F	KR	..	Rice
9/12/172	Ramnathpur F.V.	748	Pr.S (1)	..	..	W	KR	..	Rice
TOTAL FOR THE POLICE STATION :		178,965	Pr.S (139), Mid.S (18), Sec.S (7), C (1)	D(6), H(5), MCW(1), HC(2)	E(3)	T(4), W(31), TK(69) TW(1), R(46), F(45), C(18), O(5)	PR(34), KR(143), R(19), T(2)	PO(17), TO(4)	

DIRECTORY

Police Station : KATLICHARA (9/12)

LAND USE

Land use (i.e., area under different types of land use in acres rounded to the nearest unit)					Nearest town and distance in Km.	Day or Days of the market, Hat f any held in the village	Remarks including any place of religious, historical, archaeological interest	Location Code
Forest	Irrigated	Un-irrigated	Cultivable waste	Area not available for cultivation				
11	12	13	14	15	16	17	18	1
15	. .	685	666	134	Hailakandi (48)	. .	. .	9/12/162
13	. .	720	400	134	Hailakandi (45)	. .	. .	9/12/163
292	. .	1,247	145	75	Hailakandi (45)	. .	. .	9/12/164
50	. .	800	. .	100	Hailakandi (53)	. .	. .	9/12/165
70	. .	990	50	63	Hailakandi (51)	. .	. .	9/12/166
106	. .	891	1,569	52	Hailakandi (50)	. .	. .	9/12/167
50	T(21) R(21)	850	450	100	Hailakandi (50)	Monday	. .	9/12/168
70	T(20) TK(20)	800	430	120	Hailakandi (56)	. .	. .	9/12/169
70	T(18) TK(18)	1,210	364	80	Hailakandi (57)	. .	. .	9/12/170
25	T(5) C(5)	1,570	425	110	Hailakandi (58)	. .	. .	9/12/171
20	T(10) W(10)	508	152	58	Hailakandi (59)	. .	. .	9/12/172
22,886	T(4,319) C(1,800), W(112), TK(960), R(1,447)	88,811	44,952	17,997				

Police Station : LAKHIPUR (9/4)

VILLAGE AMENITIES AND

Location Code	Name of the village	Total area of the village (in acres)	Amenities available within the village						Staple food
			Educational	Medical	Power supply	Drinking water	Communications	Postal & telegraph	
1	2	3	4	5	6	7	8	9	10
9/4/1	Rema Punjee	167	..	..	..	O	KR	..	Rice
9/4/2	Lailacherra	189	Pr.S(1)	..	..	O	KR	..	Rice
9/4/3	Lena Punjee	237	..	..	..	O	KR	..	Rice
9/4/4	Paipui Punjee	86	No population						
9/4/5	Chotokumpi	203	Pr.S(1)	..	..	O	KR	..	Rice
9/4/6	Sibnagar	440	..	..	..	O	KR	..	Rice
9/4/7	Brennagar	1,205	..	..	..	W,C	KR	..	Rice
9/4/8	Rupaizol	250	..	..	..	C	KR	..	Rice
9/4/9	Joypur Hmar Punjee	300	Pr.S(1)	..	..	W,R	KR	..	Rice
9/4/10	Langlacherra Pt. II	784	Pr.S(1)	..	..	W,TK,C	KR	..	Rice
9/4/11	Langlacherra Pt. I	457	Pr.S(1)	..	..	W	KR	..	Rice
9/4/12	Joypur Pt. IV	614	Pr.S(1)	D(1)	..	R	KR	..	Rice
9/4/13	Kanakpur Pt. IV	454	..	..	..	R	KR	..	Rice
9/4/14	Sonapur	195	..	..	..	C	KR	..	Rice
9/4/15	Kanakpur Pt. V	418	..	..	..	O	KR	..	Rice
9/4/16	Uttardoloicherra	1,583	..	..	..	W	KR	..	Rice
9/4/17	Borokumpi	199	Pr.S(2)	..	..	F	KR	..	Rice
9/4/18	Borokumpi Kuki Punjee	88	..	..	..	O	KR	..	Rice
9/4/19	Unsurveyed Uttar Doloicherra	292	Pr.S(1)	..	..	W	KR	..	Rice
9/4/20	Digor Unsurveyed Pachim Mutracherra	24	..	..	..	O	KR	..	Rice
9/4/21	Baigajini	571	Pr.S (1)	..	..	O	KR	..	Rice
9/4/22	Lonkhor (Lengkhal)	150	Pr.S (1)	..	..	F	KR	..	Rice
9/4/23	Molongpunjee	195	Pr.S (1)	..	..	W	KR	..	Rice
9/4/24	Dipucherra	104	Pr.S (1)	..	..	W,R	KR	..	Rice
9/4/25	Nanthe	270	Pr.S (1)	..	..	W	KR	..	Rice
9/4/26	Inbom	200	Pr.S (1)	..	..	R	KR	..	Rice
9/4/27	Old Tulpi	400	Pr.S (1)	..	..	W	KR	..	Rice
9/4/28	New Tulpi	200	..	..	..	W	KR	..	Rice
9/4/29	Uttar Dipu	180	..	..	..	R	KR	..	Rice
9/4/30	Pachim Dipu	172	Pr.S (1)	..	..	O	KR	..	Rice
9/4/31	Anandapur	173	No population						
9/4/32	Dipu	660	Pr.S (1)	..	..	R	KR	..	Rice
9/4/33	Kumacherra	181	..	..	..	O	KR	..	Rice
9/4/34	Purba Kumacherra	210	No population						
9/4/35	Pachim Kumachera	225	No population						
9/4/36	Pachim Mutracherra	317	Pr.S (1)	..	..	R	KR	..	Rice
9/4/37	Molong Part II	481	Pr.S (2)	D(1)	..	O	KR	..	Rice
9/4/38	Dharmanagar	274	Pr.S (1)	..	..	W	KR	..	Rice
9/4/39	Thaipunagar	511	Pr.S (1)	..	..	C	KR	..	Rice
9/4/40	Doloicherra	326	Pr.S (1)	..	..	O	KR	..	Rice
9/4/41	Kanakpur Pt. III	2,177	Pr.S (1)	..	..	W,R	KR	PO	Rice
9/4/42	Joypur Pt. III	916	Pr.S (3)	..	..	W,TK,R	KR	..	Rice
9/4/43	Joypur Grant Pt. I & II	2,287	..	..	..	W,C	KR	..	Rice
9/4/44	Thaila Grant	499	Pr.S (1)	H(1)	..	W,R	KR	PO	Rice
9/4/45	Scottpur T.E.	1,100	Pr.S (1)	H(1)	..	W	KR	..	Rice & Wheat
9/4/46	Bandoo T.E.	2,215	Pr.S (1)	H(1)	..	T,W	KR	Phone	Rice
9/4/47	Narainpur Grant Pt. II	1,280	Pr.S (1)	..	..	W,R	KR	..	Rice
9/4/48	Narainpur Grant Pt. I	3,840	Pr.S (1), Mid.S(1)	H(1)	..	W	KR	Phone	Rice
9/4/49	Uttar Sonpur	480	Pr.S (1)	..	..	TK	KR	..	Rice

DIRECTORY

Police Station : LAKHIPUR (9/4)

LAND USE

Land use (i.e., area under different types of land use in acres rounded to the nearest unit)					Nearest town and distance in Km.	Day or Days of the market, Hat, if any, held in the village	Remarks including any place of religious, historical, archaeological interest	Location Code
Forest	Irrigated	Un-irrigated	Cultivable waste	Area not available for cultivation				
11	12	13	14	15	16	17	18	1
27	..	40	50	50	Lakhipur (32)	..	..	9/4/1
20	..	90	21	58	Lakhipur (27)	..	..	9/4/2
100	..	50	20	67	Lakhipur (27)	..	..	9/4/3
35	..	25	16	10				9/4/4
38	..	89	..	76	Lakhipur (22)	..	..	9/4/5
170	..	93	40	137	Lakhipur (19)	..	..	9/4/6
..	..	402	703	100	Lakhipur (18)	..	..	9/4/7
170	..	60	..	20	Lakhipur (21)	..	..	9/4/8
200	..	84	..	16	Lakhipur (18)	..	..	9/4/9
..	T(20) C(20)	300	20	444	Lakhipur (16)	..	..	9/4/10
..	..	305	..	152	Lakhipur (16)	..	..	9/4/11
..	..	400	150	64	Lakhipur (21)	..	..	9/4/12
125	..	178	26	125	Silchar (41)	..	..	9/4/13
38	..	38	19	100	Lakhipur (22)	..	..	9/4/14
6	..	6	..	406	Lakhipur (19)	..	..	9/4/15
60	..	1,100	63	360	Lakhipur (24)	..	..	9/4/16
83	..	35	42	39	Lakhipur (22)	..	..	9/4/17
30	..	30	..	28	Lakhipur (25)	..	..	9/4/18
33	..	133	7	119	Lakhipur (19)	..	..	9/4/19
6	..	6	4	8	Lakhipur (22)	..	..	9/4/20
20	..	330	.	221	Lakhipur (26)	..	..	9/4/21
20	..	50	26	54	Lakhipur (30)	..	..	9/4/22
20	..	125	30	20	Silchar (50)	..	..	9/4/23
30	..	36	3	35	Silchar (56)	..	..	9/4/24
120	..	100	30	20	Silchar (64)	..	..	9/4/25
20	..	100	30	50	Silchar (57)	..	..	9/4/26
20	..	180	100	100	Silchar (59)	..	..	9/4/27
10	..	100	40	50	Silchar (57)	..	..	9/4/28
18	..	92	8	62	Lakhipur (30)	..	..	9/4/29
72	..	72	..	28	Lakhipur (24)	..	..	9/4/30
30	..	88	10	45				9/4/31
66	..	264	..	330	Lakhipur (45)	..	..	9/4/32
18	..	98	3	62	Lakhipur (28)	..	..	9/4/33
120	..	50	30	10				9/4/34
135	..	50	30	10				9/4/35
70	..	127	10	110	Lakhipur (24)	..	..	9/4/36
25	..	400	20	36	Silchar (45)	..	..	9/4/37
15	..	139	4	116	Silchar (19)	..	..	9/4/38
80	..	200	21	210	Silchar (40)	..	..	9/4/39
164	..	144	9	9	Silchar (25)	Friday	.	9/4/40
150	..	1,335	342	350	Lakhipur (23)	Monday	..	9/4/41
..	..	370	25	521	Lakhipur (11)	..	..	9/4/42
..	..	1,505	482	300	Lakhipur (15)	..	..	9/4/43
99	..	300	..	100	Silchar (36)	Monday, Tuesday	..	9/4/44
500	..	383	130	87	Silchar (12)	Monday	..	9/4/45
200	..	560	..	1,455	Silchar (29)	Monday	..	9/4/46
500	..	348	32	400	Lakhipur (5)	..	..	9/4/47
1,280	..	765	115	1,680	Silchar (27)	Monday	..	9/4/48
240	..	184	20	36	Silchar (25)	..	..	9/4/49

Police Station : LAKHIPUR (9/4)

VILLAGE AMENITIES AND

Location Code	Name of the village	Total area of the village (in acres)	Amenities available within the village						Staple food
			Educational	Medical	Power supply	Drinking water	Communications	Postal & telegraph	
1	2	3	4	5	6	7	8	9	10
9/4/50	Salamatpur T.E.	9,600	Pr. S(1)	..	..	R	PR,KR	..	Rice
9/4/51	Barthal Grant	2,238	Pr. S (1)	H(1)	E	T,W	KR	..	Rice
9/4/52	Joypur Part II	809	Sec. S (1)	D(1), MCW(1)	..	W,TK,R	KR	P&TO	Rice
9/4/53	Kanakpur Pt. I	547	Pr. S (1)	..	..	R	KR	..	Rice
9/4/54	Kanakpur Pt. II	171	Pr. S (1)	..	..	W,TK	KR	..	Rice
9/4/55	Baladham Grant	1,943	Pr. S (1)	D(1)	..	W,R	KR	..	Rice & Wheat
9/4/56	Unsurveyed Molong	177	..	..	..	F,C	KR	..	Rice
9/4/57	Unsurveyed Diksha	4	No population						
9/4/58	Chatraidayal	586	Pr. S (1)	..	..	W	KR	..	Rice
9/4/59	Pachim Diksha	173	..	..	..	F	KR	..	Rice
9/4/60	Unsurveyed Harinagar	500	Pr. S (1)	..	..	W,C	KR	..	Rice
9/4/61	Molong Part I	248	Pr. S (1)	D(1)	..	R	KR	PO	Rice
9/4/62	Harinagar	333	Pr. S (1)	..	..	W,R	KR	..	Rice
9/4/63	Pohelpur	116	..	..	..	W	PR,KR	..	Rice
9/4/64	Unsurveyed Dharamnagar	100	..	..	..	W,C	PR,KR	..	Rice
9/4/65	Purbadakhin Mutracherra	212	.	..	..	W,C	KR	..	Rice
9/4/66	Unsurveyed Mutracherra	210	No population						
9/4/67	Neithang	185	Mid. S(1)	..	..	R	KR	..	Rice
9/4/68	Kalinagar Pt. I	104	Pr S(1)	..	..	0	KR	..	Rice
9/4/69	Tuiset	146	Mid. S (1)	..	..	W,R	KR	..	Rice
9/4/70	Kalinagar Pt. II	150	..	..	..	0	KR	..	Rice
9/4/71	Marchakhal	530	Mid. S (2)	..	..	F	KR	PO	Rice
9/4/72	Bulapunji	600	Pr. S (1)	..	..	R	KR	..	Rice
9/4/73	Diglang Failenpunji	293	Pr. S (1)	..	..	R	KR	..	Rice
9/4/74	Paizolpunji	640	Pr. S (1)	..	..	R	KR	..	Rice
9/4/75	Diglang Christian Punjee	266	Pr. S (1)	..	..	W	KR	..	Rice
9/4/76	Diglangpunji	243	..	..	..	W	KR	..	Rice
9/4/77	Digli Grant	321	Pr. S(1)	..	..	R	KR	..	Rice
9/4/78	Diglangmukpunji	298	Pr. S (1)	..	..	W	KR	..	Rice
9/4/79	Diglichurpunji	850	Pr. S (1)	..	..	W,R	KR	..	Rice
9/4/80	Unsurveyed Durganagar	33	.	..	..	C	KR	..	Rice
9/4/81	Durganagar	345	Pr. S(1)	..	..	W,R	KR	..	Rice
9/4/82	Simla Dikshamukh	N.A.	..	..	..	R	KR	..	Rice
9/4/83	Unsurveyed Diksha Basti	454	No population						
9/4/84	Unsurveyed Bhudannagar	340	No population						
9/4/85	Churpunii	N A.	Pr. S(1)	..	..	F	KR	..	Rice
9/4/86	Unsurveyed Churpunji	275	No population						
9/4/87	Bhudan Nagar	430	..	..	..	C	KR	..	Rice
9/4/88	Diksha Grant	750	Pr. S (1)	..	..	R	KR	..	Rice
9/4/89	Joypur Pt I	568	Pr. S(1), Mid S(1)	..	..	W,TK,R	KR	..	Rice
9/4/90	Lydiacherra Grant	1,163	Pr. S (1)	H(1)	..	W	KR	..	Rice
9/4/91	Kamranga Part I	380	Pr. S (1)	..	..	TK,R	KR	..	Rice
9/4/92	Kamranga Part II	554	..	..	..	W,R	KR	..	Rice
9/4/93	Lallang T.E.	1,618	Pr. S (3) Mid.S (1)	H(2)	..	W,TK,R	KR	P&TO	Rice & wheat
9/4/94	Labok Grant T.E.	1,892	Pr. S (4)	..	..	T,W,R	PR,KR	PO	Rice & wheat
9/4/95	Sibpur I	341	Pr. S (2) Mid. S (1)	H(1)	..	TK	KR	..	Rice

DIRECTORY

Police Station : LAKHIPUR (9/4)

LAND USE

Land use (i.e, area under different types of land use in acres rounded to the nearest unit)					Nearest town and distance in Km.	Day or Days of the market, Hat, if any held in the village	Remarks including any place of religious, historical, archaeological interest	Location Code
Forest	Irrigated	Un-irrigated	Cultivable waste	Area not available for cultivation				
11	12	13	14	15	16	17	18	1
4,800	..	3,200	1,000	600	Silchar (35)	..	..	9/4/50
857	..	757	..	624	Silchar (34)	Saturday	..	9/4/51
..	..	438	20	351	Silchar (39)	Sunday, Tuesday, Thursday, Saturday	..	9/4/52
..	..	442	5	100	Lakhipur (13)	..	..	9/4/53
..	..	101	10	60	Lakhipur (22)	..	..	9/4/54
385	T(100) R(100)	913	300	245	Lakhipur (23)	Saturday	..	9/4/55
35	..	80	40	22	Lakhipur (30)	..	..	9/4/56
2	..	2	..	..				9/4/57
150	..	264	71	101	Lakhipur (28)	..	..	9/4/58
80	..	45	8	40	Silchar (44)	Thursday	..	9/4/59
200	..	75	125	100	Silchar (43)	..	..	9/4/60
33	..	82	..	133	Silchar (45)	Thursday	..	9/4/61
10	..	184	15	124	Silchar 45)	Thursday	.	9/4/62
56	..	40	4	16	Lakhipur (25)	..	..	9/4 63
50	..	35	2	13	Lakhipur (25)	..	..	9/4/64
50	..	82	8	72	Silchar (42)	..	..	9/4/65
80	..	80	35	15				9/4/66
80	..	40	20	45	Silchar (59)	..	..	9/4/67
3	..	26	5	70	Silchar (54)	..	..	9/4/68
10	..	100	20	16	Silchar (55)	..	..	9/4/69
5	..	42	10	93	Silchar (54)	..	..	9/4/70
80	..	250	50	150	Silchar (80)	..	..	9/4/71
100	..	300	50	150	Silchar (85)	..	..	9/4/72
51	T(21) R(21)	113	..	108	Lakhipur (21)	..	..	9/4/73
225	T(167) R(167)	183	..	65	Lakhipur (30)	..	..	9/4/74
51	T(5) W(5)	100	..	110	Lakhipur (25)	..	..	9/4/75
50	T(49) W(49)	100	..	44	Lakhipur (30)	..	..	9/4/76
..	..	175	..	146	Lakhipur (28)	.	..	9/4/77
50	T(25) W(25)	113	..	110	Lakhipur (19)	..	..	9/4/78
500	..	300	..	50	Lakhipur (24)	Tuesday	..	9/4/79
9	..	16	..	8	Lakhipur (21)	..	..	9/4/80
200	..	50	50	45	Lakhipur (21)	..	..	9/4/81
..	..	..	..	..	Lakhipur (13)	..	..	9/4/82
57	..	337	23	37				9/4/83
73	.	202	48	17				9/4/84
..	..	..	..	..	Lakhipur (18)	..	..	9/4/85
109	..	75	76	15				9/4/86
135	..	205	..	90	Lakhipur (16)	.	..	9/4/87
136	..	408	56	150	Lakhipur (16)	..	..	9/4/88
..	..	280	15	273	Silchar (40)	Sanday, Thursday,	..	9/4/89
465	..	420	20	258	Silchar (30)	Saturday	..	9/4/90
..	..	305	15	60	Lakhipur (7)	..	..	9/4/91
..	..	260	14	280	Lakhipur (7)	..	..	9/4/92
152	..	1,314	69	83	Lakhipur (5)	Wednesday	..	9/4/93
154	..	1,012	652	74	Lakhipur (8)	Wednesday	..	9/4/94
..	..	280	..	61	Lakhipur (7)	..	..	9/4/95

Police Station : LAKHIPUR (9/4)

VILLAGE AMENITIES AND

Location Code	Name of the village	Total area of the village (in acres)	Amenities available within the village						Staple food
			Educational	Medical	Power supply	Drinking Water	Communications	Postal & telegraph	
1	2	3	4	5	6	7	8	9	10
9/4/96	Sibpur II	275	Pr.S (1)	..	..	W	PR,KR	PO	Rice
9/4/97	Sibpur III	213	Pr. S (1)	..	..	TK	KR	..	Rice
9/4/98	Tarapur Grant	1,134	Pr. S (1)	H(1)	..	W	KR	..	Rice
9/4/99	Pallorbond T.E.	7,400	Pr. S (1), Mid.S (1)	H(1)	E	T	KR	PO, Phone	Rice
9/4/100	Alipore T.E.	1,285	Pr. S (1)	H(1)	..	W	KR	..	Rice
9/4/101	Alipore I	286	Pr. S (1)	..	..	W	KR	..	Rice
9/4/102	Monipur Kitta Dakhin Sonpur	285	..	..	..	W	KR	..	Rice
9/4/103	Alipore II	444	Pr. S (2)	H(1)	..	W,TK	KR	..	Rice
9/4/104	Chandrapur I	711	Pr. S (1), Sec.S (1)	.. ..	..	W,TK,R	KR	PO	Rice
9/4/105	Chandrapur I	704	Pr. S (2)	..	..	W,TK	KR	..	Rice
9/4/106	Niz Banskandi IV	550	Pr. S (2)	..	..	W,TK	KR	..	Rice
9/4/107	Niz Banskandi III	802	Pr. S (2), Mid. S (1), Sec S (1), C (1)	..	..	W,TK,R	PR	P&TO, Phone	Rice
9/4/108	Badripar	109	..	..	..	W,R	PR	..	Rice
9/4/109	Niz Banskandi Pt. I	717	Pr. S (2)	..	..	W,TK	PR	..	Rice
9/4/110	Niz Banskandi Pt. II	482	Pr.S(4), Mid,S(1)	MCW(1)	..	W,TK,R	PR	..	Rice
9/4/111	Chandrapur Pt. III	451	Pr. S (1)	..	..	TK,R	KR	..	Rice
9/4/112	Ratanpur	240	No population						
9/4/113	Monipur I	485	Pr. S (1), Mid. S(2)	..	..	TK,R	PR,KR	..	Rice
9/4/114	Chirirpar I	640	Pr. S (2)	..	..	R	KR	..	Rice
9/4/115	Chandrapur Pt. IV	139	No population						
9/4/116	Monipur II	2,080	Pr. S(1)	..	..	TK,R	PR,KR	..	Rice
9/4/117	Ujantrapur	1,600	Pr. S (1)	..	..	W,TK,R	PR,KR	PO	Rice
9/4/118	Lalang IV	640	Pr. S (2)	..	..	TK,R	KR	..	Rice
9/4/119	Lalang III	643	Pr. S (1), Mid. S (1)	..	..	W,TK,R	KR	..	Rice
9/4/120	Lalang II	615	Pr. S (2), Mid. S (1)	..	..	TK,R	KR	..	Rice
9/4/121	Lalang I	720	Pr. S (1)	..	..	R	PR,KR	..	Rice
9/4/122	Lalangkitta Labakpar Pt. I	818	Pr. S (1)	HC(1)	E	W,TK	PR,KR	PO	Rice
9/4/123	Lalangkitta Labakpar Pt. II	838	Pr. S (1)	..	..	R	KR	..	Rice
9/4/124	Lalangkitta Labakpar Pt. II	172	Pr. S(1)	..	..	W,TK,R	PR,KR	..	Rice
9/4/125	Lalangkitta Lakpar Pt. III	500	Pr. S (1), C (1)	..	..	TK,R	KR	..	Rice
9/4/126	Lalangkitta Labakpar Pt. III East	142	..	..	..	0	KR	..	Rice
9/4/127	Tritya Dikshamukh	275	..	..	..	R	KR	..	Rice
9/4/128	Chirupunji	130	..	..	..	C	KR	..	Rice
9/4/129	Kalam Naga Punji	640	Pr. S (1)	..	..	TK,C	KR	..	Rice
9/4/130	Kalam Punji	100	Pr. S (2)	..	..	F	KR	..	Rice
9/4/131	Makhan Nagar	347	..	..	..	C	KR	..	Rice
9/4/132	Makhan Nagar Punji	145	..	..	..	C	KR	..	Rice
9/4/133	Kharjan Punji	640	Pr. S (1)	..	..	C	KR	..	Rice
9/4/134	Bahadurpur T.E.	320	..	..	..	W	KR	..	Rice
9/4/135	Digligaon	366	Pr. S (1)	..	..	R	KR	..	Rice
9/4/136	Umed Nagar Punji	110	..	..	..	C	KR	..	Rice

DIRECTORY

Police Station : LAKHIPUR (9/4)

LAND USE

Land use (i.e., area under different types of land use in acres rounded to the nearest unit)					Nearest town and distance in Km.	Day or Days of the market, Hat, if any, held in the village	Remarks including any place of religious, historical, archaeological interest	Location Code
Forest	Irrigated	Un-irrigated	Cultivable waste	Area not available for cultivation				
11	12	13	14	15	16	17	18	1
..	..	243	..	32	Lakhipur (10)	..	..	9/4/96
30	..	166	..	17	Lakhipur (12)	..	..	9/4/97
299	..	757	23	55	Lakhipur (8)	Monday, Wednesday, Saturday	..	9/4/98
2,000	..	3,000	100	2,300	Silchar (19)	Monday, Tuesday, Saturday	..	9/4/99
100	..	760	20	405	Silchar (22)	..	..	9/4/100
10	..	226	..	50	Silchar (22)	..	..	9/4/101
..	..	250	15	20	Lakhipur (12)	..	..	9/4/102
12	..	265	..	167	Silchar (19)	..	..	9/4/103
..	..	556	5	150	Silchar (15)	..	..	9/4/104
..	.	595	..	109	Silchar (16)	..	..	9/4/105
2	..	443	..	105	Silchar (15)	..	..	9/4/106
..	..	661	10	131	Silchar (12)	..	..	9/4/107
..	..	80	3	26	Silchar (12)	..	..	9/4/108
2	..	506	43	166	Silchar (10)	..	..	9/4/109
..	..	376	18	88	Silchar (12)	..	..	9/4/110
..	..	207	..	244	Silchar (16)	Sunday, Wednesday	..	9/4/111
..	..	143	17	80				9/4/112
..	..	345	..	140	Silchar (19)	..	..	9/4/113
..	..	460	99	81	Silchar (7)	Sunday, Wednesday	..	9/4/114
..	..	79	.	60				9/4/115
700	..	1,294	36	50	Lakhipur (12)	..	..	9/4/116
800	..	704	..	96	Lakhipur (12)	..	..	9/4/117
..	..	545	53	42	Lakhipur (6)	..	..	9/4/118
..	..	550	..	93	Lakhipur (8)	..	..	9/4/119
.	..	506	..	109	Lakhipur (8)	..	..	9/4/120
41	..	610	59	10	Silchar (28)	..	..	9/4/121
25	..	725	..	68	Lakhipur (8)	Friday	..	9/4/122
46	..	674	5	113	Lakhipur (9)	..	..	9/4/123
25	..	130	3	14	Lakhipur (7)	..	..	9/4/124
100	..	350	..	50	Lakhipur (8)	..	..	9/4/125
90	..	40	..	12	Lakhipur (8)	..	..	9/4/126
..	..	257	10	8	Lakhipur (14)	..	..	9/4/127
50	..	50	16	14	Lakhipur (18)	..	..	9/4/128
105	..	195	240	100	Lakhipur (18)	..	..	9/4/129
..	..	75	15	10	Lakhipur (17)	..	..	9/4/130
5	..	100	60	182	Lakhipur (18)	..	..	9/4/131
117	..	20	..	8	Lakhipur (20)	..	..	9/4/132
275	..	76	135	154	Lakhipur (18)	..	..	9/4/133
..	T(24) TK(24)	180	72	44	Lakhipur (19)	..	..	9/4/134
36	..	165	33	132	Lakhipur (12)	..	..	9/4/135
94	..	10	..	6	Lakhipur (17)	..	..	9/4/136

Police Station : LAKHIPUR (9/4)

VILLAGE AMENITIES AND

Location Code	Name of the village	Total area of the village (in acres)	Amenities available within the village						Staple food
			Educational	Medical	Power supply	Drinking water	Communications	Postal & telegraph	
1	2	3	4	5	6	7	8	9	10
9/4/137	Umed Nagar	320	..	..	..	C	KR	..	Rice
9/4/138	Unsurveyed Umed Nagar	664	..	..	..	C	KR	..	Rice
9/4/139	Jirighat Grant Pt. II	640	Pr.S (1)	HC(1)	..	W	KR	..	Rice
9/4/140	Lalpani Punji	640	Pr. S (1)	..	..	F	KR	..	Rice
9/4/141	Uttar Lalpani	600	..	..	..	C	KR	..	Rice
9/4/142	Unsurveyed Uttar Lalpani	989	..	..	..	W,F	KR	..	Rice
9/4/143	Labankhal	2,560	Pr.S (1), Mid.S (1)	..	..	W,F	KR	..	Rice
9/4/144	Chara Naga Punji	400	..	..	..	C	KR	..	Rice
9/4/145	Saisel Punji	530	Pr.S (1)	..	..	F	KR	..	Rice
9/4/146	Unsurveyed Labakpar	200	No population						
9/4/147	Chalitartol	800	..	..	..	F	KR	..	Rice
9/4/148	Nur Nagar	640	No population						
9/4/149	Lalangkitta Labakpar Pt. V	302	..	..	..	C	KR	..	Rice
9/4/150	Rajabad	148	No population						
9/4/151	Dirgorfulertol Pt. III	640	..	D(1)	..	W,TK	KR	..	Rice
9/4/152	Dirgorulertol Pt. II	313	Pr.S (1), Sec.S (1)	..	..	W,R	KR	..	Rice
9/4/153	Fulertol	436	Pr.S (1)	..	..	W,R	KR	..	Rice
9/4/154	Digorfulertol Pt. I	293	..	..	E	W,TK,R	KR	PO	Rice
9/4/155	Nayagram	518	Pr.S (1), Mid.S (1), Sec.S (1)	..	..	R	KR	..	Rice
9/4/156	Nizlakhipur Pt. I	353	..	..	..	R	KR	..	Rice
9/4/157	Nizlakhipur Pt. II	389	Pr.S (1)	..	..	TK,R	KR	..	Rice
9/4/158	Nizlakhipur Pt. III	680	Pr.S (1), Mid.S (1), Sec.S (1)	..	..	W,TK,R	KR	..	Rice
9/4/159	Chirirpar II	827	Pr. S (1)	..	..	W,TK R	KR	PO	Rice
9/4/160	Singerbond Pt. III	732	Pr.S (2)	..	..	R	KR	..	Rice
9/4/161	Singerbond Pt. II	897	..	..	..	R	KR	..	Rice
9/4/162	Singerbond Pt. I	344	Pr.S (1)	..	..	R	KR	PO	Rice
9/4/163	Sibpur I	1,280	Pr.S (1)	..	..	R	KR	..	Rice
9/4/164	Sibpur II	604	..	..	..	TK,R	KR	..	Rice
9/4/165	Niz Rupaibali	2,560	Pr.S (1), Mid S (1)		..	TK,R	KR	..	Rice
9/4/166	Singerbond Pt. IV	911	Pr.S (2)	..	..	W,TK,R	KR	..	Rice
9/4/167	Singerbond Pt. V	1,050	Pr.S (1), Mid.S (1), Sec S (1)	HC(1)	..	W,TK,R	KR	PO	Rice
9/4/168	Binnakandi Pt. II	1,230	Pr. S (4)	..	..	W,TK,R	PR,KR,R	..	Rice
9/4/169	Lakhipur Grant	123	..	H(1)	..	W,R	KR	..	Rice
9/4/170	Binnakandi Pt. I	390	Pr.S (1), Mid.S (1), Sec S (1)	H(1)	..	R	KR	PO	Rice
9/4/171	Dilkhose T.E.	825	Pr.S (1)	H(1)	..	W,R	KR	PO	Rice
9/4/172	Kaptanpur VII	477	..	..	..	W,O	KR	..	Rice
9/4/173	Kaptanpur VI	174	Pr.S (1)	..	..	TK	KR	..	Rice
9/4/174	Kaptanpur IV	379	Pr.S (1)	MCW(1)	..	W,TK	KR,R	..	Rice
9/4/175	Kaptanpur III	960	Pr.S (1)	..	..	W,TK	KR,R	..	Rice
9/4/176	Kaptanpur II	473	No population						
9/4/177	Baramanda T.E.	786	Pr.S (2)	..	..	W,TK	KR	..	Rice
9/4/178	Kaptanpur I	849	Pr.S (1), Mid.S(1)	..	..	W,TK,R	KR	PO	Rice
9/4/179	Kaptanpur XVII	583	..	..	..	TK	KR	..	Rice
9/4/180	Kaptanpur XVIII	688	Pr. S (1)	..	..	TK,R	KR	..	Rice

DIRECTORY

Police Station : LAKHIPUR (9/4)

LAND USE

Land use (i.e., area under different types of land use in acres rounded to the nearest unit)								
Forest	Irrigated	Un-irrigated	Cultivable waste	Area not available for cultivation	Nearest town and distance in Km.	Day or Days of the market, Hat, if any, held in the village	Remarks including any place of religious, historical, archaeological interest	Location Code
11	12	13	14	15	16	17	18	1
291	..		20	9	Lakhipur (18)	..	..	9/4/137
142	..	300	10	212	Lakhipur (17)	..	..	9/4/138
175	..	265	150	50	Lakhipur (21)	Sunday	..	9/4/139
150	.	160	230	100	Lakhipur (12)	..	..	9/4/140
150	T(150), C(150)	261	14	25	Lakhipur (11)	..	..	9/4/141
495	.	264	214	16	Lakhipur (10)	..	..	9/4/142
640	T (160) W(160)	640	800	320	Lakhipur (8)	..	..	9/4/143
320	..	20	40	20	Lakhipur (11)	..	..	9/4/144
10	..	260	56	204	Lakhipur (14)	..	..	9/4/145
200	..							9/4/146
400	..	200	120	80	Lakhipur (8)	..	..	9/4/147
640	..			..				9/4/148
1	..	250	13	38	Lakhipur (3)	..	..	9/4/149
..	..	100	48	..				9/4/150
210	..	40	290	100	Lakhipur (6)	..	..	9/4/151
7	..	201	1	104	Lakhipur (3)	..	..	9/4/152
52	..	360	1	23	Lakhipur (4)	..	..	9/4/153
106	..	151	3	33	Lakhipur (8)	Sunday	..	9/4/154
100	..	368	4	46	Lakhipur (1)	Tuesday, Saturday	..	9/4/155
.	..	200	22	131	Lakhipur (1)	..	..	9/4/156
..	..	314	32	43	Lakhipur (2)	..	..	9/4/157
..	..	464	70	146	Lakhipur (1)	..	..	9/4/158
..	..	625	127	75	Lakhipur (4)	..	..	9/4/159
..	..	555	6	171	Lakhipur (8)	..	..	9/4/160
..	..	780	110	7	Lakhipur (9)	..	..	9/4/161
100	..	139	50	55	Silchar (9)	Monday, Thursday	..	9/4/162
518	..	502	218	42	Silchar (9)	..	..	9/4/163
150	..	100	201	153	Silchar (9)	Monday, Thursday	..	9/4/164
960	..	950	250	400	Silchar (19)	..	..	9/4/165
..	..	828	..	83	Lakhipur (7)	Tuesday, Saturday	..	9/4/166
..	..	991	10	49	Lakhipur (4)	..	..	9/4/167
..	..	1,075	87	68	Lakhipur (2)	..	..	9/4/168
10	..	99	..	14	Lakhipur (1)	Tuesday	..	9/4/169
10	..	320	..	60	Lakhipur (1)	Monday	..	9/4/170
100	..	550	50	125	Lakhipur (3)	Saturday	..	9/4/171
1	..	396	8	72	Lakhipur (2)	..	..	9/4/172
10	..	144	..	20	Lakhipur (4)	..	..	9/4/173
..	..	344	20	15	Lakhipur (2)	..	..	9/4/174
..	T(50) TK (50)	860	..	50	Lakhipur (5)	..	..	9/4/175
..	..	446	..	27				9/4/176
..	T(50) TK(50)	600	10	126	Lakhipur (11)	..	..	9/4/177
..	..	528	77	244	Silchar (21)	Sunday, Wednesday	..	9/4/178
..	T(33) TK(33)	545	..	5	Silchar (14)	..	..	9/4/179
..	..	614	13	61	Silchar (19)	..	..	9/4/180

Police Station : LAKHIPUR (9/4)

VILLAGE AMENITIES AND

Location Code	Name of the village	Total area of the village (in acres)	Amenities available within the village						Staple food
			Educational	Medical	Power supply	Drinking water	Communications	Postal & telegraph	
1	2	3	4	5	6	7	8	9	10
9/4/181	Kaptanpur XVI	646	Pr. S(2)	..	..	TK,C	KR	..	Rice
9/4/182	Kaptanpur XII	480	..	..	..	C	KR	.	Rice
9/4/183	Kaptanpur XIII	1,971	Pr.S (2)	..	..	W,TK	KR	PO	Rice
9/4/184	Kaptanpur XV	518	..	..	..	W,C	KR	..	Rice
9/4/185	Kaptanpur XIV	640	..	..	..	TK	KR	PO	Rice
9/4/186	Kaptanpur XI	320	No population						
9/4/187	Chotomanda Grant	1,436	Pr. S (1), Mid. S (1)	H(1)	..	W,O	KR	..	Rice
9/4/188	Kaptanpur X	416	..	..	..	W	KR	..	Rice
9/4/189	Kaptanpur V	418	Pr. S (1)	..	..	W	KR	..	Rice
9/4/190	Rubberpur	150	..	..	..	W	KR	..	Rice
9/4/191	Kaptanpur VIII	188	..	..	..	W	KR	..	Rice
9/4/192	Tilka T.E.	300	Pr. S (1)	H(1)	..	W	KR	..	Rice
9/4/193	Kaptanpur Pt. IX	401	Pr. S (1)	..	..	W	KR	..	Rice
9/4/194	Binnakandi Grant	1,920	Pr. S (1)	H(1)	..	W,TK	KR	PO	Rice
9/4/195	Hatikuri Grant	1,280	Pr S (1), Sec. S (1)	..	..	W	KR	..	Rice
9/4/196	Chengjur Grant	890	Pr. S (1)	D(1)	..	W	KR	..	Rice
9/4/197	Boali Grant	1,307	..	H(1)	..	O	KR	..	Rice
9/4/198	Didarkosh Grant	1,808	Pr. S (1)	D(1)	..	W	KR	PO	Rice
9/4/199	Mashkhal Pt. I	501	No population						
9/4/200	Mashkhal Pt. II	492	..	..	..	O	KR	..	..
9/4/201	Ulaipunji	109	Pr. S (1)	..	..	F	KR	..	Rice
9/4/202	Mashkhal Pt. III	580	Pr. S (1)	..	..	O	KR	..	Rice
9/4/203	Rabipur Tangia Village	200	Pr. S (1)	..	..	C	KR	..	Rice
9/4/204	Rabipur Grant	120	..	..	..	C	KR	..	Rice
9/4/205	Lilianpur	100	..	..	..	TK	KR	..	Rice
9/4/206	Monkush T.E.	100	Pr. S (1)	..	..	R	KR	..	Rice
9/4/207	Dakhinfulertol	640	Pr. S (1)	..	..	R	KR	..	Rice
9/4/208	Nutanfulertol	640	..	..	..	W,R	KR	..	Rice
9/4/209	Alni Tangia Village	435	Pr. S (1)	..	..	R,F	KR	..	Rice
9/4/210	Lower Jiri Tangia Village	333	Pr. S (1)	..	..	R,F	KR	..	Rice
9/4/211	New Khairabad F.V.	1,280	Pr. S (1)	..	..	W,F	KR	..	Rice
9/4/212	Old Khairabad F.V.	200	Pr. S (1)	..	..	W,F	KR	..	Rice
9/4/213	Jirighat Grant Pt. I	1,920	Pr. S (1), Mid.S(1)	..	..	W,TK,R,F	KR	P&TO	Rice
9/4/214	Lakhichara F.V. II	320	Pr. S (1)	..	..	W,R,C	KR	..	Rice
9/4/215	Lakhichara F.V. I	524	Pr. S (2)	..	..	W,R,C	KR	..	Rice
9/4/216	Lakhinagar Extension F.V.	480	..	..	..	W	KR	..	Rice
9/4/217	Lakhinagar F.V.	640	Pr.S (1)	..	..	R	KR	..	Rice
9/4/218	Lalpani	3,606	Pr. S (1)	..	..	TK,R	KR	..	Rice
9/4/219	Baohkhal F.V.	800	Pr. S (1)	..	..	R	KR	..	Rice
9/4/220	Kapakhal F.V.	111	Pr. S (1)	..	..	TK,R	KR	..	Rice
9/4/221	Gorkhali Tilla Tangia Village	141	..	..	..	R	KR,R	..	Rice
9/4/222	Nayandar T.E.	450	Pr. S (1)	H(1)	..	R	KR,R	..	Rice
9/4/223	Alni Grant	1,854	Pr. S(3), Mid. S(1)	H(1)	..	W, TK,R	KR,R	..	Rice
TOTAL FOR THE POLICE STATION :		151,570	Pr. S (174), Mid. S(25), Sec. S (9), C(2)	D(8), H(22), MCW(3), HC(3)	E(4)	T(4), W(99), TK(54), R(88), F(18),C(30),O(21)	PR(16), KR(208), R(6)	PO(25), TO(4), Phone (4)	

DIRECTORY

Police Station : LAKHIPUR (9/4)

LAND USE

Land use (i.e. area under different types of land use in acres rounded to the nearest unit)

Forest	Irrigated	Un-irrigated	Cultivable waste	Area not available for cultivation	Nearest town and distance in Km.	Day or Days of the market, Hat, if any held in the village	Remarks including any place of religious, historical, archaeological interest	Location Code
11	12	13	14	15	16	17	18	1
..	T(200) C(140) TK(60)	410	6	30	Silchar (21)	..	..	9/4/181
211	..	211	8	50	Silchar (24)	..	..	9/4/182
350	..	971	310	340	Silchar (30)	Sunday	..	9/4/183
..	T(16) C(16)	495	..	7	Silchar (24)	..	..	9/4/184
..	..	558	8	74	Silchar (45)	..	..	9/4/185
100	..	190	..	30				9/4/186
..	..	936	350	150	Lakhipur (8)	Tuesday	..	9/4/187
..	..	395	..	21	Lakhipur (7)	..	..	9/4/188
..	..	375	30	13	Lakhipur (5)	..	..	9/4/189
..	..	100	32	18	Lakhipur (3)	..	..	9/4/190
..	..	180	2	6	Lakhipur (8)	..	..	9/4/191
40	..	110	10	140	Lakhipur (5)	Monday	..	9/4/192
2	..	349	4	46	Lakhipur (8)	..	..	9/4/193
612	T(125) TK(125)	864	129	190	Lakhipur (8)	Sunday,Friday	..	9/4/194
486	..	486	230	78	Lakhipur (12)		..	9/4/195
405	..	310	110	65	Lakhipur (11)	Tuesday	..	9/4/196
..	..	833	426	48	Silchar (27)	Friday	..	9/4/197
..	..	1,108	595	105	Silchar (32)	Tuesday,Wednesday	..	9/4/198
451	..	..	28	22				9/4/199
..	..	40	402	50	Lakhipur (12)	..	..	9/4/200
20	..	65	5	19	Lakhipur (12)	..	..	9/4/201
..	..	350	..	230	Silchar (40)	..	..	9/4/202
15	..	..	20	165	Lakhipur (6)	..	..	9/4/203
10	..	65	2	43	Lakhipur (16)	..	..	9/4/204
25	..	50	12	13	Lakhipur (8)	..	..	9/4/205
30	..	40	10	20	Lakhipur (8)	..	..	9/4/206
203	..	290	102	45	Lakhipur (6)	..	..	9/4/207
..	..	..	..	640	Lakhipur (4)	..	..	9/4/208
20	..	250	50	115	Lakhipur (3)	..	..	9/4/209
..	..	170	50	113	Lakhipur (5)	..	..	9/4/210
900	..	180	126	74	Lakhipur (8)	..	..	9/4/211
..	..	73	19	108	Lakhipur (10)	..	..	9/4/212
320	..	320	640	640	Lakhipur (15)	Monday	..	9/4/213
90	T(200) C(200)	..	10	20	Lakhipur (20)	..	..	9/4/214
330	T(66) C(66)	66	46	16	Lakhipur (25)	.	..	9/4/215
30	T(95) W(95)	95	5	255	Lakhipur (20)	..	..	9/4/216
60	T(180) R(180)	180	100	120	Lakhipur (21)	..	..	9/4/217
1,061	..	1,502	522	521	Lakhipur (20)	..	..	9/4/218
193	..	307	150	150	Lakhipur (20)	..	..	9/4/219
..	..	13	10	88	Lakhipur (23)	..	..	9/4/220
..	..	62	..	79	Lakhipur (19)	..	..	9/4/221
..	..	390	2	58	Lakhipur (8)	Saturday	..	9/4/222
196	..	1,300	104	254	Lakhipur (7)	Saturday	..	9/4/223
31,738	T(1,736) W(334), TK(342), R(468), C(592)	74,657	14,697	28,742				

Police Station : PATHARKANDI (9/9)

VILLAGE AMENITIES AND

Location Code	Name of the village	Total area of the village (in acres)	Amenities available within the village						Staple food
			Educational	Medical	Power supply	Drinking water	Communi-cations	Postal & telegraph	
1	2	3	4	5	6	7	8	9	10
9/9/1	Ujangaon	406	Pr.S(1)	..	..	TK	KR	..	Rice
9/9/2	Satkarargool	600	..	..	..	TK	KR	..	Rice
9/9/3	Dashudebnagar	357	..	..	..	TK	KR	PO	Rice
9/9/4	Salekhalarpar	298	Pr.S(1)	..	..	R	KR	..	Rice
9/9/5	Tikorpara	251	Pr.S(1)	..	..	TK	KR	..	Rice
9/9/6	Bilbari	312	Pr.S(1)	..	..	TK	KR	..	Rice
9/9/7	Nayagram	258	..	..	..	TK,R	KR	..	Rice
9/9/8	Mukkhergool	330	Pr.S(1)	..	..	TK	KR	..	Rice
9/9/9	Ganirgool	231	..	..	..	TK	KR	..	Rice
9/9/10	Chengjurirpar	764	..	..	..	TK,R	KR	..	Rice
9/9/11	Gangpar	25	..	..	..	TK,R	KR	..	Rice
9/9/12	Barairtuk	477	..	..	..	R	KR	..	Rice
9/9/13	Gangpar	290	Pr.S(1)	..	..	TK,R	KR	..	Rice
9/9/14	Teghoria	152	Pr.S(1)	..	..	TK,R	KR	..	Rice
9/9/15	Chengjurirpar	186	..	..	..	R	KR,R	..	Rice
9/9/16	Amalagaon	380	..	..	..	TK	KR,R	..	Rice
9/9/17	Bahadurpur (Khalopar)	525	..	..	..	TK	KR,R	..	Rice
9/9/18	Badejama	241	Pr.S(1)	..	..	TK	KR	..	Rice
9/9/19	Kakuripar	291	..	..	..	TK,R	KR,R	..	Rice
9/9/20	Saidkhoni	353	Pr.S(1)	..	..	TK	PR,KR	..	Rice
9/9/21	Duttapara	538	Pr.S(1)	..	..	TK	PR,KR,T	..	Rice
9/9/22	Ishamati	122	..	..	..	TK	PR,KR,T	..	Rice
9/9/23	Gandharbakhani	363	Pr.S(2)	..	..	TK	PR,T	..	Rice
9/9/24	Bandarkuna	300	Pr.S(2), Mid.S(1)	..	..	W,TK	PR,T	..	Rice
9/9/25	Moinala	194	Pr.S(2)	..	..	TK	KR	..	Rice
9/9/26	Satalbasti	249	..	..	..	TK	KR	..	Rice
9/9/27	Telichipapunjee	215	..	..	..	C	KR,T	..	Rice
9/9/28	Binodinipunjee	320	..	..	..	TK	KR	..	Rice
9/9/29	Safalabasti	218	..	..	..	TK	KR,T	..	Rice
9/9/30	Jhakiolabasti	217	..	..	..	TK	KR	..	Rice
9/9/31	Jhakiolapunjee	153	Pr.S(1)	..	..	TK	KR,T	..	Rice
9/9/32	Fakuapunjee	102	Pr.S(1)	..	..	TK	KR	..	Rice
9/9/33	Majorgram	228	..	..	..	TK	KR	..	Rice
9/9/34	Chataiga	292	..	..	..	TK	KR	..	Rice
9/9/35	Bataiya	292	..	..	..	TK	KR	..	Rice
9/9/36	Mukampunjee	100	..	..	..	TK	KR	..	Rice
9/9/37	Islambasti	207	..	..	..	TK	KR,T	..	Rice
9/9/38	Bandarkuna North (Baidyanathpur)	303	..	..	..	TK	KR,T	..	Rice
9/9/39	Ishlampur	362	..	..	..	TK	KR,T	..	Rice
9/9/40	Noghoria	529	Pr.S(1)	..	..	R	PR,KR	PO	Rice
9/9/41	Andharia	206	..	..	..	TK	KR,T	..	Rice
9/9/42	Khatalgool	224	Pr.S(1)	..	..	TK	PR,KR,T	..	Rice
9/9/43	Baraigram	206	Pr.S(2), Mid.S(1), Sec.S(1)	HC(1)	..	TK	PR,KR,T	..	Rice
9/9/44	Kutorbond	92	Pr.S(1)	..	..	TK,TW	KR	..	Rice
9/9/45	Nizorgram	89	..	..	..	TK,TW	KR	..	Rice
9/9/46	Serpur	220	Pr.S(1)	..	..	W,TK,TW	KR	..	Rice
9/9/47	Arjunpur	320	..	..	..	TK,TW	PR,KR,T	..	Rice
9/9/48	Nabipur	683	Pr.S(1)	..	..	TK,TW	PR,T,C	..	Rice
9/9/49	Madandighirpar	265	..	..	..	TK	PR,KR	..	Rice
9/9/50	Niz-Hapania	190	Pr.S(1)	..	..	TK	PR,KR	..	Rice
9/9/51	Dakhin Hapania	278	..	..	..	TK	PR,KR	..	Rice
9/9/52	Paschim Hapania	349	Pr.S(1)	..	..	TK	PR,KR	..	Rice
9/9/53	Khalopar	138	..	..	..	TK	KR,C	..	Rice
9/9/54	South Badejama	277	Pr.S(1)	..	..	TK	KR,C	..	Rice
9/9/55	Kashimpur	284	Pr.S(1)	..	..	TK	KR	..	Rice
9/9/56	Badegaon	166	Pr.S(1), Mid.S(1)	..	..	R	KR	..	Rice

DIRECTORY

Police Station : PATHARKANDI (9/9)

LAND USE

Land use (i.e, area under different types of land use in acres rounded to the nearest unit)

Forest	Irrigated	Un-irrigated	Cultivable waste	Area not available for cultivation	Nearest town and distance in Km.	Day or Days of the market, Hat, if any held in the village	Remarks including any place of religious historical, archaeological interest	Location Code
11	12	13	14	15	16	17	18	1
..	..	311	..	95	Karimganj (25)	..	..	9/9/1
.	..	257	100	243	Karimganj (24)	..	..	9/9/2
.	..	307	..	50	Karimganj (26)	..	..	9/9/3
..	..	185	55	58	Karimganj (23)	Tuesday, Friday	..	9/9/4
	..	181	46	24	Karimganj (24)	..	..	9/9/5
..	..	218	..	94	Karimganj (26)	..	..	9/9/6
..	..	152	..	106	Karimganj (24)	..	..	9/9/7
..	..	221	..	109	Karimganj (28)	..	..	9/9/8
..	..	124	51	56	Karimganj (24)	..	..	9/9/9
..	..	324	200	240	Karimganj (28)	..	..	9/9/10
..	..	14	..	11	Karimganj (21)	Tuesday, Friday	..	9/9/11
..	..	227	100	150	Karimganj (22)	..	..	9/9/12
..	..	250	..	40	Karimganj (24)	..	..	9/9/13
..	..	132	..	20	Karimganj (30)	..	..	9/9/14
..	..	175	..	11	Karimganj (23)	..	..	9/9/15
..	..	255	58	67	Karimganj (24)	..	..	9/9/16
..	..	184	200	141	Karimganj (25)	..	..	9/9/17
..	..	209	..	32	Karimganj (23)	..	..	9/9/18
1	..	179	53	58	Karimganj (23)	..	..	9/9/19
..	..	329	..	24	Karimganj (20)	..	..	9/9/20
..	..	213	200	125	Karimganj (22)	..	..	9/9/21
..	..	97	..	25	Karimganj (22)	..	..	9/9/22
..	..	309	..	54	Karimganj (18)	..	..	9/9/23
4	..	97	103	96	Karimganj (21)	Monday	..	9/9/24
30	..	76	48	40	Karimganj (30)	..	.	9/9/25
10	..	120	59	60	Karimganj (26)	..	..	9/9/26
..	..	106	50	53	Karimganj (28)	..	..	9/9/27
..	..	214	50	56	Karimganj (26)	..	..	9/9/28
71	..	94	20	33	Karimganj (28)	..	..	9/9/29
39	..	144	..	34	Karimganj (29)	..	..	9/9/30
39	..	60	..	54	Karimganj (29)	..	..	9/9/31
37	..	23	..	42	Karimganj (28)	..	..	9/9/32
38	..	96	..	94	Karimganj (29)	..	..	9/9/33
..	..	185	..	107	Karimganj (28)	..	..	9/9/34
..	..	202	80	10	Karimganj (29)	..	..	9/9/35
39	..	50	..	11	Karimganj (25)	..	..	9/9/36
39	..	113	..	55	Karimganj (26)	..	..	9/9/37
29	..	145	54	75	Karimganj (25)	..	..	9/9/38
..	..	336	..	26	Karimganj (23)	..	..	9/9/39
..	..	340	53	136	Karimganj (22)	Friday	..	9/9/40
..	..	85	51	70	Karimganj (23)	Monday, Friday	..	9/9/41
..	..	192	..	32	Karimganj (21)	..	..	9/9/42
..	..	150	..	56	Karimganj (20)	Sunday, Wednesday	..	9/9/43
.	..	82	..	10	Karimganj (22)	..	..	9/9/44
.	..	16	..	73	Karimganj (21)	..	..	9/9/45
..	..	110	50	60	Karimganj (22)	..	..	9/9/46
..	..	284	..	36	Karimganj (24)	..	..	9/9/47
..	..	283	300	100	Karimganj (23)	..	..	9/9/48
..	..	159	..	106	Karimganj (25)	..	..	9/9/49
..	..	163	..	27	Karimganj (25)	..	..	9/9/50
..	..	166	..	112	Karimganj (25)	..	..	9/9/51
..	..	240	..	109	Karimganj (26)	..	..	9/9/52
..	..	80	..	58	Karimganj (26)	..	..	9/9/53
..	..	165	..	112	Karimganj (24)	..	..	9/9/54
..	..	172	52	60	Karimganj (25)	..	..	9/9/55
..	..	14	125	27	Karimganj (28)	Sunday, Thursday	..	9/9/56

Police Station : PATHARKANDI (9/9)

VILLAGE AMENITIES AND

Location Code	Name of the village	Total area of the village (in acres)	Amenities available within the village						Staple food
			Educational	Medical	Power supply	Drinking water	Communications	Postal & telegraph	
1	2	3	4	5	6	7	8	9	10
9/9/57	Ujan Dhalcherra	295	..	..	..	W	KR	..	Rice
9/9/58	Dhalcherra	196	..	..	..	R	KR	..	Rice
9/9/59	Dhalopur	135	Pr.S(2), Mid.S(1)	..	..	R	KR	..	Rice
9/9/60	Ashalkandi	145	..	..	..	R	KR	..	Rice
9/9/61	Muraura	798	..	..	..	R	KR	..	Rice
9/9/62	Balidhar	127	..	..	..	TK	KR	..	Rice
9/9/63	Moraiala	221	..	..	..	W,O	KR	..	Rice
9/9/64	Lamargaon	307	..	..	..	W,O	KR	..	Rice
9/9/65	Telipara	358	..	..	..	W,O	KR	..	Rice
9/9/66	Choudhuritilla	715	..	..	..	W,O	KR	.	Rice
9/9/67	Nishintapur	132	..	..	..	W,O	KR	..	Rice
9/9/68	Kanaigaon	330	..	..	..	W,O	KR	..	Rice
9/9/69	Pecharpar	152	Pr.S(1)	..	..	TW	KR	..	Rice
9/9/70	Bhitorgool	130	..	..	..	TW	KR	..	Rice
9/9/71	Kotargool	125	Pr.S(1)	..	..	TK	KR	..	Rice
9/9/72	Majorkandi	239	..	..	..	TK	KR	..	Rice
9/9/73	Bazailala	688	..	..	..	W,O	KR	..	Rice
9/9/74	Pechala	370	..	..	..	W	KR	..	Rice
9/9/75	Sunatala Pt. I	158	..	..	..	TK,O	KR	..	Rice
9/9/75 (A)	Sunatala Pt. II	105	Pr.S(1)	..	..	TK,O	KR	..	Rice
9/9/76	Amorala	235	..	..	..	TK	KR	..	Rice
9/9/77	Uttar Kewti	143	..	..	..	TK	KR	..	Rice
9/9/78	Hatirgool	1,217	..	..	..	TK	KR	..	Rice
9/9/79	Lakhipur	788	Pr.S(1)	..	..	TK	KR	..	Rice
9/9/80	Jurbari	N.A	Pr.S(1)	..	..	TK	KR	..	Rice
9/9/81	Defalala	247	Pr.S(1)	..	..	W,TK	KR	..	Rice
9/9/82	Baruail	598	Pr.S(1), Mid.S(1)	..	..	W,TK	KR	..	Rice
9/9/83	Tillabari	N.A.	Pr.S(1)	..	..	W,TK	KR	..	Rice
9/9/84	Chenajur West	366	..	..	..	R	KR	..	Rice
9/9/85	Kaparibond	267	Pr.S(1	..	..	TK	KR	..	Rice
9/9/86	Keshergaon	219	Pr.S(1)	..	..	TK	PR,KR	..	Rice
9/9/87	Karampur	162	Pr.S(1)	..	..	TK,R	PR,KR	..	Rice
9/9/88	Nalukandi	269	..	..	..	TK	KR	..	Rice
9/9/89	Shewrala	148	..	..	..	TK,R	KR	..	Rice
9/9/90	Mendibari	244	..	..	..	TK,R	PR,KR,R	..	Rice
9/9/91	Nayachandpur	364	..	..	..	TK,R	PR,KR,R	..	Rice
9/9/92	Banglatilla	272	Pr.S(1)	..	..	TK	PR,KR,R	..	Rice
9/9/93	Kartiktilla	364	..	..	..	TK	PR,KR,R	..	Rice
9/9/94	Puranchandpur	299	..	..	..	TK	KR,C	..	Rice
9/9/95	Dakshin Kewti	202	Pr.S(1)	..	..	TW,R	KR	..	Rice
9/9/96	Udala	237	..	..	..	TK	KR	..	Rice
9/9/97	Kalartuk	388	..	..	..	TK,R	KR,R ,C	..	Rice
9/9/98	Shatghori	272	..	..	..	T,TK,R	KR,T,R	..	Rice
9/9/99	Julai	351	Pr.S(1)	..	..	T,TK,R	KR,T,R	..	Rice
9/9/100	Kumarband	288	..	..	..	TK,TW,R	KR	..	Rice
9/9/101	Dullavpur	118	Pr.S(1)	..	..	TK,TW,R	KR,T	..	Rice
9/9/102	Bazarghat	292	..	..	..	TK,R	PR,KR,T	..	Rice & Wheat
9/9/103	Bazarsongaon	N.A.	Pr.S(1)	..	..	TK	PR,KR,T	..	Rice
9/9/104	Kanainagar	306	..	..	..	TK,TW	PR,T,R	..	Rice
9/9/105	Achimganj	113	Pr.S(1), Mid S(1)	..	..	TK,TW	PR,T,R	..	Rice
9/9/106	Tatirbond	290	..	..	..	TK,TW	PR,T,R	..	Rice
9/9/107	Uttar Hatkhola	326	Pr.S(1), Mid.S(1)	..	..	TK,TW	PR,KR,T	..	Rice
9/9/108	Kanaibazar	217	..	..	..	TK,TW	PR,T,R	PO	Rice
9/9/109	Dogora	189	..	..	..	TK	KR,T	..	Rice
9/9/110	Dewbari	289	Pr.S(1)	..	..	TK	KR	..	Rice
9/9/111	Muradpur	375	Pr.S(1)	..	..	TK,R	KR	..	Rice

DIRECTORY

Police Station : PATHARKANDI (9/9)

LAND USE

Land use (i.e., area under different types of land use in acres rounded to the nearest unit)

Forest	Irrigated	Un-irrigated	Cultivable waste	Area not available for cultivation	Nearest town and distance in Km.	Day or Days of the market, Hat, if any, held in the village	Remarks including any place of religious, historical, archaeological interest	Location Code
11	12	13	14	15	16	17	18	1
..	..	170	57	68	Karimganj (30)	..	..	9/9/57
..	..	153	14	29	Karimganj (28)	..	..	9/9/58
..	..	75	25	35	Karimganj (22)	Sunday, Thursday	..	9/9/59
..	..	107	14	24	Karimganj (23)	..	..	9/9/60
..	..	400	198	200	Karimganj (24)	..	..	9/9/61
..	..	70	28	29	Karimganj (23)	..	..	9/9/62
..	..	110	57	54	Karimganj (23)	..	..	9/9/63
..	..	183	57	67	Karimganj (23)	..	..	9/9/64
..	..	118	134	106	Karimganj (22)	..	..	9/9/65
..	..	315	300	100	Karimganj (22)	..	..	9/9/66
..	..	38	72	22	Karimganj (23)	..	..	9/9/67
..	..	109	116	105	Karimganj (23)	..	..	9/9/68
..	..	43	97	12	Karimganj (25)	..	..	9/9/69
..	..	27	92	11	Karimganj (25)	..	..	9/9/70
..	..	80	21	24	Karimganj (30)	..	..	9/9/71
..	..	118	64	57	Karimganj (30)	..	..	9/9/72
..	..	277	300	111	Karimganj (30)	..	..	9/9/73
..	..	253	55	62	Karimganj (30)	..	..	9/9/74
..	..	95	20	43	Karimganj (32)	..	..	9/9/75
..	..	70	10	25	Karimganj (32)	..	..	9/9/75(A)
..	..	126	52	57	Karimganj (31)	..	..	9/9/76
..	..	78	16	49	Karimganj (34)	..	..	9/9/77
..	..	600	200	417	Karimganj (45)	..	..	9/9/78
..	..	576	71	141	Karimganj (40)	..	..	9/9/79
..	..	..	..	..	Karimganj (40)	..	..	9/9/80
..	..	129	63	55	Karimganj (41)	..	..	9/9/81
..	..	402	86	110	Karimganj (40)	..	..	9/9/82
..	..	..	..	..	Karimganj (45)	..	..	9/9/83
..	..	345	10	11	Karimganj (43)	..	..	9/9/84
..	..	247	..	20	Karimganj (28)	..	..	9/9/85
..	..	201	..	18	Karimganj (28)	..	..	9/9/86
..	..	142	..	20	Karimganj (28)	..	..	9/9/87
..	..	160	..	109	Karimganj (27)	..	..	9/9/88
..	..	90	..	58	Karimganj (29)	..	..	9/9/89
..	..	138	..	106	Karimganj (27)	..	..	9/9/90
..	..	256	..	108	Karimganj (27)	..	..	9/9/91
..	..	163	..	109	Karimganj (27)	..	..	9/9/92
..	..	256	..	108	Karimganj (29)	..	..	9/9/93
..	..	200	70	29	Karimganj (26)	..	..	9/9/94
..	..	177	..	25	Karimganj (27)	..	..	9/9/95
..	..	132	..	105	Karimganj (26)	..	..	9/9/96
..	..	277	..	111	Karimganj (24)	..	..	9/9/97
..	..	135	..	137	Karimganj (27)	..	..	9/9/98
..	..	236	..	115	Karimganj (28)	..	..	9/9/99
..	..	169	..	119	Karimganj (28)	..	..	9/9/100
..	..	88	..	30	Karimganj (28)	..	..	9/9/101
..	..	236	..	56	Karimganj (29)	..	..	9/9/102
..	..	..	..	..	Karimganj (28)	..	..	9/9/103
..	..	170	29	107	Karimganj (26)	..	..	9/9/104
..	..	54	..	59	Karimganj (25)	Tuesday, Saturday	..	9/9/105
..	..	180	..	110	Karimganj (28)	..	..	9/9/106
..	..	185	51	90	Karimganj (27)	..	..	9/9/107
..	..	107	50	60	Karimganj (25)	Sunday, Wednesday	..	9/9/108
..	..	113	..	76	Karimganj (26)	..	..	9/9/109
..	..	266	..	23	Karimganj (30)	..	..	9/9/110
..	..	360	..	15	Karimganj (30)	..	..	9/9/111

Police Station : PATHARKANDI (9/9)

VILLAGE AMENITIES AND

Location Code	Name of the village	Total area of the village (in acres)	Amenities available within the village						Staple food
			Educational	Medical	Power supply	Drinking water	Communi-cations	Postal & telegraph	
1	2	3	4	5	6	7	8	9	10
9/9/112	Muraura	227	Pr.S (1)	..	..	TK,R	KR	..	Rice
9/9/113	Bahadurpur	367	..	..	..	R	KR	..	Rice
9/9/114	Salepur	150	..	..	..	TK,R	KR	..	Rice
9/9/115	Nayagram	289	..	..	..	TK	KR	..	Rice
9/9/116	Sullaghori	216	..	..	..	TK	KR	..	Rice
9/9/117	Moina	353	Pr.S(1)	..	..	TK,TW	PR,KR	..	Rice
9/9/118	Gonergaon	362	..	..	..	TK	PR,KR,T	PO	Rice
9/9/119	Atanagar	298	..	..	..	TK	PR	..	Rice
9/9/120	Kalakhouri	291	Pr.S (2)	..	..	TK	PR	..	Rice
9/9/121	Bucha Khalarpar	N.A.	..	..	..	TK	KR	..	Rice
9/9/122	Bandarkuna North	1,060	Pr.S (1)	..	..	TK	KR	..	Rice
9/9/123	Bandarkuna South	896	..	..	..	TK	KR	..	Rice
9/9/124	Athaligaon	61	..	..	..	TK	KR	..	Rice
9/9/125	Kunagram	227	Pr.S (1)	..	..	TK	PR,KR	..	Rice
9/9/126	Janglartuk	66	..	..	..	TK	PR,KR	..	Rice
9/9/127	Chayabari	467	..	..	..	TK	PR,KR	..	Rice
9/9/128	Nanakar	127	..	..	..	TK	PR,KR	..	Rice
9/9/129	Nayagram	147	Pr.S (1)	..	..	TK	KR	..	Rice
9/9/130	Khataluli	367	..	..	..	TK	KR	..	Rice
9/9/131	Nalugaon	183	..	..	..	TK	PR,KR	..	Rice
9/9/132	Mullagram	225	..	..	..	TK	PR,KR	..	Rice
9/9/133	Niz Hatkhola	336	Pr.S (1)	..	..	TK	PR,KR	..	Rice
9/9/134	Kamarband	219	..	..	..	TK	PR,KR,T	..	Rice
9/9/135	South Hatkhola	283	..	..	..	TK	PR,KR,T	..	Rice
9/9/136	Alapur	119	Pr.S (1)	..	..	TK	PR,KR,T	..	Rice
9/9/137	Gularband	117	..	..	..	TK	PR,KR,T	..	Rice
9/9/138	Saijanagar	469	..	..	..	TK	PR KR,T	..	Rice
9/9/139	Chararpar	155	..	..	..	TK	KR	..	Rice
9/9/140	Nandigram	100	..	..	..	TK	PR,KR	..	Rice
9/9/141	Nayatilla	170	..	..	..	TK	KR	..	Rice
9/9/142	Foridkuna	300	..	..	..	TK	KR	..	Rice
9/9/143	Foridkuna	206	..	..	..	TK	PR	..	Rice
9/9/144	Tillagaon	140	..	..	..	TK	PR	..	Rice
9/9/145	Duhalia Block II	1,359	Pr.S (1)	..	..	W,TK	KR	..	Rice
9/9/146	Duhalia Block I	1,798	Pr.S (1)	..	..	W,TK	KR	..	Rice
9/9/147	Ratanpur I	200	..	..	..	W	KR	..	Rice
9/9/148	Ratanpur II	447	..	..	..	W	PR	..	Rice
9/9/149	Duhalia Block III	2,326	Pr.S (2)	..	..	W,TK	KR	..	Rice
9/9/150	Duhalia Block IV	1,284	Mid.S(1)	D(1)	..	W,TK	KR	PO	Rice
9/9/151	Panighat	278	Pr.S (1)	..	..	TK	KR	..	Rice
9/9/152	Pattagaon	262	..	..	..	TK	KR	..	Rice
9/9/153	Barcherra	142	Pr.S (1)	..	..	TK	PR,T	..	Rice
9/9/154	Purbagool	292	..	..	..	TK	KR	..	Rice
9/9/155	Manikbond	497	..	..	..	TK	KR	..	Rice
9/9/156	Duhalia Block V	321	Pr.S (1)	..	..	W,TK,O	KR	..	Rice
9/9/157	Narainpur	1,825	Pr.S (1)	..	..	O	KR	..	Rice
9/9/158	Singaria	371	Pr.S (1)	..	..	W,TK,O	KR	..	Rice
9/9/159	Sripur	261	Mid.S (1)	..	..	W,TW	KR	PO	Rice
9/9/160	Khudailbari	379	..	..	..	TK	KR	..	Rice
9/9/161	Mambari	214	..	..	..	TK	KR	..	Rice
9/9/162	Harinagar	356	Pr. S (1)	..	..	TK	KR	..	Rice
9/9/163	Patherigaon	485	..	..	..	TK	KR	..	Rice
9/9/164	Nalugaon	490	Pr.S (1)	..	..	TK	KR	..	Rice
9/9/165	Rajargaon	320	..	..	..	TK,TW	KR	..	Rice
9/9/166	Rajbari	320	Pr.S (1)	..	..	TK	PR,KR,R	..	Rice
9/9/167	Bagadahar	320	Pr.S (1)	..	..	TK	KR	..	Rice
9/9/168	Paulpara	300	Pr.S (1)	..	..	TK	PR,KR,R	..	Rice
9/9/169	Tepadarpara	160	Pr.S (1)	..	..	TK	PR,KR,R	..	Rice

DIRECTORY

Police Station : PATHARKANDI (9/9)

LAND USE

Land use (i.e., area under different types of land use in acres rounded to the nearest unit)					Nearest town and distance in Km.	Day or Days of the market, Hat, if any, held in the village	Remarks including any place of religious, historical, archaeological interest	Location Code
Forest	Irrigated	Un-irrigated	Cultivable waste	Area not available for cultivation				
11	12	13	14	15	16	17	18	1
..	..	191	..	36	Karimganj (30)	..	..	9/9/112
..	..	258	52	57	Karimganj (27)	..	..	9/9/113
..	..	115	14	21	Karimganj (27)	..	..	9/9/114
..	..	200	..	89	Karimganj (30)	..	..	9/9/115
..	..	205	..	11	Karimganj (30)	..	..	9/9/116
..	..	305	..	48	Karimganj (25)	..	..	9/9/117
..	..	146	..	216	Karimganj (25)	..	..	9/9/118
..	..	269	..	29	Karimganj (23)	..	..	9/9/119
..	..	179	51	61	Karimganj (25)	..	..	9/9/120
..	..	..	..	..	Karimganj (25)	..	..	9/9/121
..	..	400	400	260	Karimganj (26)	..	..	9/9/122
150	..	346	200	200	Karimganj (28)	..	..	9/9/123
..	..	27	..	34	Karimganj (30)	..	..	9/9/124
..	..	152	..	75	Karimganj (26)	..	..	9/9/125
..	..	38	..	28	Karimganj (26)	..	..	9/9/126
..	..	200	200	67	Karimganj (26)	..	..	9/9/127
..	..	100	10	17	Karimganj (32)	..	..	9/9/128
..	..	110	..	37	Karimganj (34)	..	..	9/9/129
..	..	260	..	107	Karimganj (28)	..	..	9/9/130
..	..	74	53	56	Karimganj (28)	..	..	9/9/131
..	..	120	..	105	Karimganj (28)	..	..	9/9/132
..	..	167	69	100	Karimganj (29)	..	..	9/9/133
..	..	200	..	19	Karimganj (27)	..	..	9/9/134
..	..	143	..	140	Karimganj (27)	..	..	9/9/135
..	..	61	..	58	Karimganj (27)	..	..	9/9/136
..	..	60	..	57	Karimganj (26)	..	..	9/9/137
..	..	200	169	100	Karimganj (25)	..	..	9/9/138
..	..	100	..	55	Karimganj (28)	..	..	9/9/139
..	..	90	..	10	Karimganj (33)	..	..	9/9/140
..	..	60	53	57	Karimganj (35)	..	..	9/9/141
..	..	110	100	90	Karimganj (34)	..	..	9/9/142
..	..	158	..	48	Karimganj (30)	..	..	9/9/143
2	..	85	40	13	Karimganj (31)	..	..	9/9/144
1	..	670	432	256	Karimganj (33)	..	..	9/9/145
1	..	788	594	415	Karimganj (34)	..	..	9/9/146
..	..	110	50	40	Karimganj (34)	..	..	9/9/147
..	..	338	..	109	Karimganj (36)	..	..	9/9/148
1	..	998	714	613	Karimganj (34)	..	..	9/9/149
..	..	600	500	184	Karimganj (33)	..	..	9/9/150
..	..	220	30	28	Karimganj (33)	..	..	9/9/151
..	..	141	90	31	Karimganj (32)	..	..	9/9/152
..	..	117	..	25	Karimganj (29)	..	..	9/9/153
14	..	205	40	33	Karimganj (30)	..	..	9/9/154
4	..	344	89	60	Karimganj (35)	..	..	9/9/155
..	..	286	..	35	Karimganj (38)	..	..	9/9/156
..	..	723	1,066	36	Karimganj (48)	..	..	9/9/157
..	..	355	..	16	Karimganj (37)	..	..	9/9/158
..	..	200	..	61	Karimganj (38)	..	..	9/9/159
1	..	234	55	89	Karimganj (35)	..	..	9/9/160
..	..	173	..	41	Karimganj (34)	..	..	9/9/161
..	..	200	54	102	Karimganj (33)	..	..	9/9/162
10	..	65	210	200	Karimganj (32)	..	..	9/9/163
5	..	64	250	171	Karimganj (32)	..	..	9/9/164
4	..	66	210	40	Karimganj (32)	..	..	9/9/165
5	..	65	210	40	Karimganj (32)	..	..	9/9/166
8	..	32	150	130	Karimganj (32)	..	..	9/9/167
..	..	200	..	100	Karimganj (32)	..	..	9/9/168
..	..	100	..	60	Karimganj (32)	..	..	9/9/169

Police Station : PATHARKANDI (9/9)

VILLAGE AMENITIES AND

Location Code	Name of the village	Total area of the village (in acres)	Amenities available within the village						Staple food
			Educational	Medical	Power supply	Drinking water	Communications	Postal & telegraph	
1	2	3	4	5	6	7	8	9	10
9/9/170	Patherkandi Bazar	212	Pr.S (1), Sec. S(1)	MCW(1)	..	T,TK	PR,KR	P&TO	Rice
9/9/171	Patherkandi Proper	400	Mid.S (1)	MCW(1), HC(1), FC(1)	..	W,TK	PR, KR,T	P&TO	Rice
9/9/172	Mundamala	619	Pr.S (1)	..	..	T,TK	PR,KR,R	..	Rice
9/9/173	Bilbari	370	Pr.S (2)	..	..	TK,R	KR	..	Rice
9/9/174	Kapariband	185	..	..	..	R	KR	..	Rice
9/9/175	Chengjur	363	..	..	..	TK,R	KR	..	Rice
9/9/176	Nawadahar	292	Pr.S (1)	..	..	R	KR	..	Rice
9/9/177	Chatragaon	293	..	..	..	R	KR	..	Rice
9/9/178	Hazarichak	393	..	..	..	R	KR,T,R	..	Rice
9/9/179	Mantrigaon	293	..	..	..	R	KR,T,R	..	Rice
9/9/180	Patragaon	281	Pr.S(1), Mid.S (1)	..	..	R	KR,T,R	..	Rice
9/9/181	Pukargaon	381	..	.	..	C	KR,T	..	Rice
9/9/182	Kalkalighat	399	..	..	..	W,TK	T	..	Rice
9/9/183	Kalkalibasti	580	Pr.S (1)	..	..	TK,O	KR	..	Rice
9/9/184	Sunakhira	629	Pr.S(1), Mid.S(1), Sec.S(1)	..	..	W,TK	KR	P&TO	Rice
9/9/185	Champanagar	541	Pr.S (1),	..	..	W	KR	..	Rice
9/9/186	Chipacherra	551	..	..	..	W	KR	..	Rice
9/9/187	Kurtacherra	840	Pr.S (1)	..	..	W	KR	..	Rice
9/9/188	Gangabari	486	..	..	..	TK	PR,KR,T	..	Rice
9/9/189	Kachubari	206	Pr.S (3)	D(1)	..	W,TK,R	PR,KR,T	..	Rice
9/9/190	Jamirala	484	Pr.S (1)	..	..	R	PR,KR,T	..	Rice
9/9/191	Gokhila	576	..	..	..	TK	PR,KR	..	Rice
9/9/192	Unamgaon	N.A.	Pr.S (1)	..	..	TK	PR	..	Rice
9/9/193	Karcharghat	206	Pr.S (1)	..	..	TK,R	KR	..	Rice
9/9/194	Saipargaon	457	..	..	..	TK,R	KR	..	Rice
9/9/195	Khilorbond	356	Pr.S (1)	..	..	TK	KR	..	Rice
9/9/196	Madhurbond	486	Pr.S (1)	..	..	TK	KR	..	Rice
9/9/197	Mairanggaon	290	Pr.S (1)	..	..	TK,R	PR,KR	PO	Rice & Wheat
9/9/198	Barunga	252	Pr.S (1)	..	..	TK,R	PR	PO	Rice & Wheat
9/9/199	Tinokhol	339	Pr.S (1), Mid.S (1), Sec.S (1)	.. ..	..	R	KR	PO	Rice
9/9/200	Jamirala	486	..	..	..	TK,R	KR	..	Rice
9/9/201	Nalibari	221	Mid.S(1)	..	..	TK,R	KR	..	Rice
9/9/202	Pailamuli	250	Pr.S (1)	..	..	R	KR	..	Rice
9/9/203	Maligaon	130	Pr.S (1)	..	..	TK	KR	..	Rice
9/9/204	Katabari	347	Pr.S (1)	..	..	R	KR	PO	Rice
9/9/205	Chandkhirabasti	167	Pr.S (1)	..	..	TK	KR	..	Rice
9/9/206	Dewalakhal	331	..	..	..	TK	KR	..	Rice
9/9/207	Puragaon	423	..	..	..	TK	KR	..	Rice
9/9/208	Akaidum	814	..	..	..	TK	KR	PO	Rice
9/9/209	Kukital	814	Pr.S (1)	..	..	TK	KR	PO	Rice
9/9/210	Dumabari	204	..	..	..	W,TK	PR	..	Rice
9/9/211	Latitilla	N.A.	..	..	..	W	KR	..	Rice
9/9/212	Baraputni	816	Pr. S(1)	..	..	TK	KR	..	Rice
9/9/213	Karkhanaputni	397	Pr.S (1)	..	..	TK	KR	..	Rice
9/9/214	Chatoputni	466	..	..	..	W,C	KR	..	Rice
9/9/215	Kacharigaon	289	Pr.S (1)	..	..	W,TK	KR	..	Rice
9/9/216	Kurti	267	Pr.S (1)	..	..	TK	KR	..	Rice
9/9/217	Balurband	520	Pr.S (1)	..	..	W,TK	KR,T	..	Rice

DIRECTORY

Police Station : PATHARKANDI (9/9)

LAND USE

Land use (i.e., area under different types of land use in acres rounded to the nearest unit)					Nearest town and distance in Km.	Day or Days of the market, Hat, if any, held in the village	Remarks including any place of religious, historical, archaeological interest	Location Code
Forest	Irrigated	Un-irrigated	Cultivable waste	Area not available for cultivation				
11	12	13	14	15	16	17	18	1
..	..	104	..	108	Karimganj (32)	Monday,Friday	..	9/9/170
..	..	100	53	247	Karimganj (32)	..	..	9/9/171
..	..	320	92	207	Karimganj (32)	..	..	9/9/172
..	..	286	18	66	Karimganj (34)	..	..	9/9/173
..	..	112	..	73	Karimganj (32)	..	..	9/9/174
..	..	333	..	30	Karimganj (35)	..	..	9/9/175
..	..	175	56	61	Karimganj (35)	..	..	9/9/176
..	..	175	57	61	Karimganj (35)	..	..	9/9/177
..	..	274	57	62	Karimganj (35)	.	..	9/9/178
..	..	172	58	63	Karimganj (36)	..	..	9/9/179
..	..	164	51	66	Karimganj (40)	Saturday	..	9/9/180
..	..	160	105	116	Karimganj (45)	..	..	9/9/181
..	..	265	62	72	Karimganj (37)	..	..	9/9/182
..	..	352	104	124	Karimganj (40)	..	..	9/9/183
..	..	483	18	128	Karimganj (40)	Saturday	..	9/9/184
..	..	430	55	56	Karimganj (48)	..	..	9/9/185
.	..	417	124	10	Karimganj (46)	..	..	9/9/186
	..	720	56	64	Karimganj (44)	..	..	9/9/187
..	..	280	..	206	Karimganj (32)	..	..	9/9/188
..	..	126	.	80	Karimganj (33)	Wednesday	..	9/9/189
..	..	345	53	86	Karimganj (32)	..	..	9/9/190
..	..	370	..	206	Karimganj (22)	..	..	9/9/191
..	..		..	..	Karimganj (24)	..	..	9/9/192
..	..	131	..	75	Karimganj (22)	..	..	9/9/193
..	..	350	..	107	Karimganj (23)	..	..	9/9/194
..	..	250	.	106	Karimganj (20)	..	..	9/9/195
6	..	100	259	121	Karimganj (22)	..	..	9/9/196
15	..	163	62	50	Karimganj (26)	Wednesday	..	9/9/197
..	..	176	16	60	Karimganj (25)	Wednesday	..	9/9/198
..	..	233	..	106	Karimganj (22)	..	..	9/9/199
..	..	280	..	206	Karimganj (30)	..	..	9/9/200
..	..	200	..	21	Karimganj (35)	..	..	9/9/201
..	..	225	..	25	Karimganj (38)	..	..	9/9/202
..	..	120	..	10	Karimganj (39)	..	..	9/9/203
..	..	315	..	32	Karimganj (40)	..	..	9/9/204
..	..	132	20	15	Karimganj (36)	..	..	9/9/205
..	..	226	..	105	Karimganj (37)	..	..	9/9/206
..	..	318	..	105	Karimganj (36)	..	..	9/9/207
..	..	770	..	44	Karimganj (35)	..	..	9/9/208
..	..	671	..	143	Karimganj (34)	..	..	9/9/209
..	..	87	..	117	Karimganj (48)	..	..	9/9/210
..	..	..	..	..	Karimganj (46)	..	..	9/9/211
..	..	743	19	54	Karimganj (45)	..	..	9/9/212
..	..	324	27	46	Karimganj (45)	..	..	9/9/213
..	..	409	31	26	Karimganj (42)	..	..	9/9/214
6	..	254	..	29	Karimganj (43)	..	..	9/9/215
..	..	219	..	48	Karimganj (53)	..	..	9/9/216
2	..	459	..	59	Karimganj (50)	..	..	9/9/217

Police Station : PATHARKANDI (9/9)

VILLAGE AMENITIES AND

Location Code	Name of the village	Total area of the village (in acres)	Amenities available within the village						Staple food
			Educational	Medical	Power supply	Drinking Water	Communi-cations	Postal & telegraph	
1	2	3	4	5	6	7	8	9	10
9/9/218	Dubag	1,074	Pr.S (1)	..	..	TK	KR	..	Rice
9/9/219	Sarjul	823	..	..	..	W,TK	KR	..	Rice
9/9/220	Tilbhoom	150	..	..	..	W	T	..	Rice
9/9/221	Marugaon	866	Pr.S (1), Mid.S (1)	..	..	W,TK	KR,T,R	..	Rice
9/9/222	Baghan	1,074	Pr.S (1)	..	..	W,TK	KR,T	..	Rice
9/9/223	Indurial	977	..	..	..	W	KR	..	Rice
9/9/224	Kalighat	675	Pr.S (1)	..	..	W	KR	..	Rice
9/9/225	Sadhukuthi	689	Pr.S (1)	..	..	W	KR	..	Rice
9/9/226	Baithakhal Basti	689	Pr.S (1)	..	..	R	KR	..	Rice
9/9/227	Gopalpur	922	Pr.S (2)	..	..	W	KR	..	Rice
9/9/228	Hailamcherra North	113	..	..	..	F	KR	..	Rice
9/9/229	Hailamcherra South	706	Pr.S (1)	..	..	F	KR	..	Rice
9/9/230	Achairghat	336	Pr.S (1)	..	..	R	KR	..	Rice
9/9/231	East Pecharghat	635	..	..	..	R	KR	..	Rice
9/9/232	Dengarbond	669	Pr.S (1), Mid.S (1)	..	..	TK,TW,R	KR	..	Rice
9/9/233	Pecharghat	488	Pr.S (1)	..	..	TK,R	KR	..	Rice
9/9/234	Hatairbond	745	Pr.S (1)	..	..	TK,R	KR	..	Rice
9/9/235	East Lowairpoa	774	Pr.S (1)	..	..	TK,F	KR,R	..	Rice
9/9/236	Lowairpoa	515	..	..	..	W,TK,R	KR	..	Rice
9/9/237	Sibargool	607	Pr.S (1), Mid.S (1), Sec S (1)	D(1)	..	TK,R	KR,R	..	Rice
9/9/238	Bazaricherra	673	Pr.S (1)	..	..	TK,R	KR,R	PO	Rice
9/9/239	Purbabazari	447	Pr.S(1)	..	..	W,TK	KR	..	Rice
9/9/240	Mukundabasti	683	Pr.S (1)	H(1)	..	W,TK,F	KR	..	Rice
9/9/241	Kalacherra	454	Pr.S (1)	..	..	W,TK,R	KR,R	..	Rice
9/9/242	Chagalmarbond	939	Pr.S (1)	..	..	W,F	KR	..	Rice
9/9/243	Icharpur	216	Pr.S (1)	..	..	TK,F	KR	..	Rice
9/9/244	Tezpur	116	..	..	..	TK,R	KR	..	Rice
9/9/245	Katanpur	390	Pr.S (3), Mid.S (1)	..	..	TK,R	KR,R	..	Rice
9/9/246	Radhamadhabpur	220	..	..	..	F	KR,R	..	Rice
9/9/247	Jherjheri	524	Pr.S (1)	..	..	R,F	KR,R	..	Rice
9/9/248	Hataiyerbond	720	..	..	..	TK,F	KR,R	..	Rice
9/9/249	Karikhani F.V.	225	Pr.S (3)	..	..	W,TK	KR	..	Rice
9/9/250	Bazarichera Punjum F.V. (Chandrapur)	425	..	..	..	F	KR	..	Rice
9/9/251	Bazarichera Punjum IV (Manikshyla)	115	..	..	..	F	KR	..	Rice
9/9/252	Karimganj Bheel T V.	314	..	..	..	F	KR	..	Rice
9/9/253	Patiala F V.	415	..	..	..	F	KR	..	Rice
9/9/254	Jugicherra T.V.	355	Pr.S (1)	..	..	R	KR	..	Rice
9/9/255	North Salamona F.V.	232	..	..	..	R	KR	..	Rice
9/9/256	North & South Salmona F.V.	194	..	..	..	R	KR	..	Rice
9/9/257	Janpur F.V.	462	Pr.S (1)	..	..	R	KR	..	Rice
9/9/258	Bazarghat F.V.	144	..	..	..	R	KR	..	Rice
9/9/259	Langai Bazar	302	..	..	..	R	KR	..	Rice
9/9/260	North Magura F.V.	129	..	..	..	R	KR	..	Rice
9/9/261	Magurapunjee F.V.	205	..	..	..	R	KR	..	Rice
9/9/262	Proper Magura F.V.	274	Pr.S (1)	H(1)	..	R	KR	PO	Rice
9/9/263	Sambhunagar F.V.	106	..	..	..	R,C	KR	..	Rice
9/9/264	South Magura F V.	129	..	..	..	R	KR	..	Rice
9/9/265	Kadamtala T.V.	733	Pr.S (1)	..	..	C	KR	..	Rice
9/9/266	Khagragura Mali F.V.	645	Mid.S (1)	..	..	R	KR	..	Rice

DIRECTORY

Police Station : PATHARKANDI (9/9)

LAND USE

Land use (i.e. area under different types of land use in acres rounded to the nearest unit)					Nearest town and distance in Km.	Day or Days of the market, Hat, if any held in the village	Remarks including any place of religious, historical, archaeological interest	Location Code
Forest	Irrigated	Un-irrigated	Cultivable waste	Area not available for cultivation				
11	12	13	14	15	16	17	18	1
1	..	942	..	131	Karimganj (60)	..	..	9/9/218
2	..	736	..	85	Karimganj (50)	..	..	9/9/219
..	..	104	21	25	Karimganj (60)	Sunday	..	9/9/220
..	..	724	..	142	Karimganj (46)	..	..	9/9/221
..	..	943	..	131	Karimganj (60)	..	..	9/9/222
..	..	937	..	40	Karimganj (50)	..	..	9/9/223
..	..	629	..	46	Karimganj (54)	..	..	9/9/224
..	..	642	14	33	Karimganj (44)	..	..	9/9/225
..	..	642	14	33	Karimganj (44)	..	..	9/9/226
..	..	737	117	68	Karimganj (48)	..	..	9/9/227
..	..	42	62	9	Karimganj (50)	..	..	9/9/228
..	..	596	73	37	Karimganj (50)	..	..	9/9/229
..	..	237	23	76	Karimganj (45)	Tuesday,Saturday	..	9/9/230
.	..	389	211	35	Karimganj (52)	..	..	9/9/231
..	..	626	11	32	Karimganj (50)	..	..	9/9/232
..	..	387	37	64	Karimganj (50)	..	..	9/9/233
..	..	701	27	17	Karimganj (52)	..	..	9/9/234
..	..	630	133	11	Karimganj (52)	..	..	9/9/235
..	..	423	13	79	Karimganj (50)	..	..	9/9/236
..	..	491	12	104	Karimganj (51)	..	..	9/9/237
..	..	420	..	253	Karimganj (54)	..	..	9/9/238
..	..	378	..	69	Karimganj (58)	..	..	9/9/239
..	..	466	47	170	Karimganj (57)	..	..	9/9/240
..	..	84	340	30	Karimganj (56)	..	..	9/9/241
..	..	849	41	49	Karimganj (60)	..	..	9/9/242
84	..	120	..	12	Karimganj (64)	..	..	9/9/243
..	..	66	..	50	Karimganj (64)	Sunday,Wednesday	..	9/9/244
101	..	246	..	43	Karimganj (64)	Wednesday	..	9/9/245
88	..	121	..	11	Karimganj (64)	..	..	9/9/246
242	..	245	..	37	Karimganj (67)	Tuesday,Saturday	..	9/9/247
..	..	427	100	193	Karimganj (60)	Friday	..	9/9/248
..	..	200	..	25	Karimganj (65)	..	..	9/9/249
10	..	310	..	105	Karimganj (60)	..	..	9/9/250
45	..	..	34	36	Karimganj (62)	..	..	9/9/251
4	..	106	102	102	Karimganj (64)	..	..	9/9/252
10	..	200	100	105	Karimganj (65)	..	..	9/9/253
..	..	235	10	110	Karimganj (75)	..	..	9/9/254
..	..	189	..	43	Karimganj (63)	..	..	9/9/255
..	..	129	..	65	Karimganj (62)	..	..	9/9/256
..	..	348	..	114	Karimganj (63)	..	..	9/9/257
..	..	72	..	72	Karimganj (63)	..	..	9/9/258
..	..	200	..	102	Karimganj (66)	Thursday	..	9/9/259
..	..	100	..	29	Karimganj (66)	..	..	9/9/260
..	..	160	..	45	Karimganj (66)	..	..	9/9/261
..	..	150	..	124	Karimganj (66)	..	..	9/9/262
..	..	66	..	40	Karimganj (66)	..	..	9 9/263
..	..	99	.	30	Karimganj (66)	..	..	9/9/264
..	..	523	100	110	Karimganj (66)	..	..	9/9/265
..	..	426	100	119	Karimganj (66)	..	..	9/9/266

Police Station : PATHARKANDI (9/9)

VILLAGE AMENITIES AND

Location Code	Name of the village	Total area of the village (in acres)	Amenities available within the village						Staple food
			Educational	Medical	Power supply	Drinking water	Communications	Postal & telegraph	
1	2	3	4	5	6	7	8	9	10
9/9/267	Manikbond Mali F.V.	276	Pr.S (1)	..	..	C	KR	..	Rice
9/9/268	Kanakpur F.V.	113	..	..	..	R	KR	..	Rice
9/9/269	Khagragura Patni F.V.	236	Pr.S (1)	..	..	R	KR	..	Rice
9/9/270	Khulicherra T.V.	566	..	..	..	F	KR	..	Rice
9/9/271	Nurkha F.V.	127	Pr.S (1)	..	..	R	KR	..	Rice
9/9/272	Manikbond Punjee F.V.	278	Pr.S (1)	..	..	R	KR	..	Rice
9/9/273	Nandigram F.V.	145	Pr.S (1)	..	..	TK	KR	..	Rice
9/9/274	Manikbond T.V.	675	..	..	..	TK	KR	..	Rice
9/9/275	Tarapur F.V.	173	Pr.S (1)	..	..	R	KR	..	Rice
9/9/276	Nilkantapur F.V.	165	..	..	..	R	KR	..	Rice
9/9/277	Jacobnagar F.V.	146	Pr.S (1)	..	..	R	KR	..	Rice
9/9/278	Baliapunjee	228	..	..	..	R	KR	..	Rice
9/9/279	Balia T.V.	833	..	..	..	C	KR	..	Rice
9/9/280	Atilnagar F.V.	85	..	..	..	TK	KR	..	Rice
9/9/281	Rangamati F.V.	192	Pr.S (1)	.	..	R	KR	..	Rice
9/9/282	Balipipla F.V.	209	Pr S (1), Mid.S (1)	..	..	R	KR	..	Rice
9/9/283	Balipipla Bazar	605	..	..	..	R	KR	..	Rice
9/9/284	Piplapunjee F.V.	219	Pr.S (1)	..	..	W	KR	.	Rice
9/9/285	Piplacherra F.V.	389	Pr.S (1)	..	..	R	KR	..	Rice
9/9/286	Dewali F.V.	150	..	..	..	TK,R	KR	..	Rice
9/9/287	Krishnagobinda Hasishchandra T.E.	173	..	..	..	W	KR	..	Rice & Wheat
9/9/288	No. 3 Kashipunjee T.E.	.. This village is a part of Binodini Punjee against L. Code No. 9/9/28. Hence enumerated with Binodini Punjee (L. Code No. 9/9/28)							
9/9/289	Eraligool T.E.	1,405	Pr.S (1)	D(1)	..	W	T	PO	Rice & Wheat
9/9/290	Bubrighat T.E.	2,773	Pr.S (1)	D(1)	..	T,W	KR	PO	Rice & Wheat
9/9/291	Adamtilla T.E.	3,144	Pr.S (1)	D(1)	..	W	KR	..	Rice
9/9/292	Champabari T.E.	1,732	Pr.S (1)	D(1)	..	T,W	KR	..	Rice & Wheat
9/9/293	Longai T.E.	2,316	Pr.S (1)	H(1)	..	T,W	KR,T	..	Rice
9/9/294	Chandkhira T.E.	1,126	Pr.S (1)	H(1)	..	T	PR,KR,T	P&TO	Rice & Wheat
9/9/295	Baithakhal T.E.	1,822	Pr.S (1), Mid.S (1)	D(1)	..	W,R	PR,T	PO	Rice
9/9/296	Lalkhira T.E.	1,782	Pr S (1)	D(1)	..	W	PR,T	P&TO	Rice & Wheat
9/9/297	Piplagool T.E.	1,768	Pr.S (1)	H(1)	E	W	KR	..	Rice & Wheat
9/9/298	Puthini T.E.	2,107	Pr.S (1), Mid.S (1)	H(1)	..	W	KR	PO	Rice & Wheat
9/9/299	Kukithal T.E.	268	Pr.S (1)	H(1)	..	W	KR	..	Rice & Wheat
9/9/300	Sephinjuri T.E.	N.A.	..	..	..	TW	KR	..	Rice & Wheat
9/9/301	Trimti T.E.	675	Pr S (1)	D(1)	..	W	KR	..	Rice & Wheat
9/9/302	Tilbhoom T.E.	1,188	Pr.S (1)	D(1)	E	T,W	KR	..	Rice & Wheat
9/9/303	Salgai T.E.	1,504	Pr.S (2)	D(2)	..	T,W	PR,KR,R	PO	Rice & Wheat
9/9/304	Hatikhira T.E.	2,964	Pr.S (2)	H(1), D(1)	..	T,W,R	PR	P&TO	Rice & Wheat
9/9/305	Isabeel T.E.	3,584	Pr.S (1), Mid.S (1), Sec.S (1)	H(1)	..	T,W,TK,TW,R	PR,KR	PO	Rice

DIRECTORY

Police Station : PATHARKANDI (9/9)

LAND USE

Land use (i.e., area under different types of land use in acres rounded to the nearest unit)					Nearest town and distance in Km.	Day or Days of the market, Hat if any held in the village	Remarks including any place of religious, historical, archaeological interest	Location Code
Forest	Irrigated	Un-irrigated	Cultivable waste	Area not available for cultivation				
11	12	13	14	15	16	17	18	1
..	.	231	.	45	Karimganj (66)	..	..	9/9/267
..	..	66	..	47	Karimganj (66)	..	..	9/9/268
..	..	200	..	36	Karimganj (69)	..	..	9/9/269
..	..	450	..	116	Karimganj (66)	..	..	9/9/270
..	..	66	..	61	Karimganj (70)	..	..	9/9/271
..	..	233	..	45	Karimganj (66)	..	..	9/9/272
..	..	132	..	13	Karimganj (71)	..	..	9/9/273
..	..	467	..	208	Karimganj (66)	..	..	9/9/274
..	T(161) R(161)	..	..	12	Karimganj (72)		..	9/9/275
..	..	132	..	33	Karimganj (66)	..	..	9/9/276
..	..	100	..	46	Karimganj (70)	..	..	9/9/277
..	T(200) R(200)	..	..	28	Karimganj (74)	..	..	9/9/278
..	..	520	200	113	Karimganj (66)	..	..	9/9/279
..	..	70	..	15	Karimganj (66)	..	..	9/9/280
..	..	133	..	59	Karimganj (75)	..	..	9/9/281
..	..	165	.	44	Karimganj (75)	..	..	9/9/282
..	..	400	..	205	Karimganj (66)	Sunday	..	9/9/283
..	..	165	..	54	Karimganj (66)	..	..	9/9/284
..	..	366	..	23	Karimganj (66)	..	..	9/9/285
..	..	136	..	14	Karimganj (66)	..	..	9/9/286
3	..	115	45	10	Karimganj (21)	..	..	9/9/287
								9/9/288
50	..	1,174	57	124	Karimganj (26)	Sunday	..	9/9/289
501	..	1,727	45	500	Karimganj (40)	Thursday	..	9/9/290
442	..	2,335	66	301	Karimganj (40)	Tuesday	..	9/9/291
539	..	843	50	300	Karimganj (40)	Tuesday	..	9/9/292
300	..	1,416	66	534	Karimganj (40)	Tuesday	..	9/9/293
266	..	600	166	94	Karimganj (32)	Monday,Friday	..	9/9/294
301	..	1,169	51	301	Karimganj (34)	Thursday	..	9/9/295
182	..	1,300	133	167	Karimganj (35)	Friday	..	9/9/296
516	..	874	227	151	Karimganj (40)	..	..	9/9/297
507	..	550	850	200	Karimganj (50)	Sunday	..	9/9/298
50	..	120	68	30	Karimganj (48)	..	..	9/9/299
..	..	..	..	..	Karimganj (47)	..	..	9/9/300
50	..	476	25	124	Karimganj (49)	Thursday	..	9/9/301
100	..	308	550	230	Karimganj (49)	Wednesday	..	9/9/302
250	T(1,075) R(1,075)	79	25	75	Karimganj (50)	Sunday	..	9/9/303
154	T(2,618) R(2,618)	..	15	177	Karimganj (49)	Sunday	..	9/9/304
1,815	..	1,252	282	235	Karimganj (38)	Friday	..	9/9/305

Police Station : **PATHARKANDI** (9/9)

VILLAGE AMENITIES AND

Location Code	Name of the village	Total area of the village (in acres)	Amenities available within the village						Staple food
			Educational	Medical	Power supply	Drinking water	Communications	Postal & telegraph	
1	2	3	4	5	6	7	8	9	10
9/9/R-1	Baraigram Rly. Station	2,856	..	..	..	TW	PR,KR,T	..	Rice
9/9/R-2	Eraligool Rly. Station	136	.	..	..	W	KR,T	..	Rice
9/9/R-3	Kanaibazar Rly. Station	242	..	..	..	W	KR,T	..	Rice
9/9/R-4	Patharkandi Rly. Station	1,320	..	..	..	W,TW	KR,T	..	Rice
9/9/R-5	Kalkalighat Rly. Station	2,611	..	..	..	W,TW	PR,KR,T	..	Rice
9/9/R-6	Sunakhira Rly. Station	333	..	..	..	TW	PR,T	..	Rice
9/9/R-7	Tilbhoom Rly. Station	433	..	..	..	TW	KR,T	..	Rice
TOTAL FOR THE POLICE STATION :		143,286	Pr S (167), Mid.S (23), Sec.S (6)	D(14), H(9), MCW(2), FC(1), HC(2)	E(2)	T(12), W(70), TK(198), TW(26), R(91), F(14), C(7), O(13)	PR(71) KR(289) R(32) T(57)	PO(26) TO(6)	

DIRECTORY

Police Station : PATHARKANDI (9/9)

LAND USE

Land use (i.e. area under different types of land use in acres rounded to the nearest unit)

Forest	Irrigated	Un-irrigated	Cultivable waste	Area not available for cultivation	Nearest town and distance in Km.	Day or Days of the market, Hat, if any held in the village	Remarks including any place of religious, historical, archaeological interest	Location Code
11	12	13	14	15	16	17	18	1
116	..	1,514	470	756	Karimganj (22)	..	..	9/9/R-1
..	..	50	36	50	Karimganj (26)	..	..	9/9/R-2
..	..	120	52	70	Karimganj (28)	..	..	9/9/R-3
..	..	530	395	395	Karimganj (31)	..	..	9/9/R-4
..	..	1,322	587	702	Karimganj (34)	..	..	9/9/R-5
..	..	108	117	108	Karimganj (38)	..	..	9/9/R-6
..	..	205	119	109	Karimganj (45)	..	..	9/9/R-7
7,340	T(4,054) R(4,054)	85,873	18,640	27,379				

Police Station : RATABARI (9/10)

VILLAGE AMENITIES AND

Location Code	Name of the village	Total area of the village (in acres)	Amenities available within the village						Staple food
			Educational	Medical	Power supply	Drinking water	Communications	Postal & telegraph	
1	2	3	4	5	6	7	8	9	10
9/10/1	Amdahar	152	..	..	.	W	KR	..	Rice
9/10/2	Gharigram	80		..	..	W	KR	..	Rice
9/10/3	Ashanala	320	Pr.S(1)	..	..	TK	KR	..	Rice
9/10/4	Kadairgool	287	Pr.S(1)	..	..	TK	KR	..	Rice
9/10/5	Balia	390	Pr.S(1)	..	..	TK	KR	..	Rice
9/10/6	Purba Balia	272	..	..	.	TK	KR	..	Rice
9/10/6-A	Paschim Balia	175	..	..	..	TK	KR	..	Rice
9/10/7	Hugargul	190	Pr.S(1)	..	..	TK	KR	..	Rice
9/10/8	Ghasirgool	403	..	..	..	TK	KR	..	Rice
9/10/9	Ghulcherra	151	Pr.S(1), Mid.S(1)	..	..	TK	KR	PO	Rice
9/10/10	Chamala	314	Pr.S(1)	..	..	TK	KR	..	Rice
9/10/10-A	Chamala Khasia Punji	305	Pr.S(1)	..	..	W	KR	..	Rice
9/10/11	Nayagram Khasia Punjee	159	..	..	..	W	KR	..	Rice
9/10/12	Nayagram	198	..	..	..	TK	KR	..	Rice
9/10/13	Faknagram	374	Pr.S(1), Mid.S(1)	..	..	W,TK	KR	..	Rice
9/10/14	Fakua Colony	272	Pr.S(1)	..	..	W	KR,T	PO	Rice
9/10/15	Nayanabin	219	Pr.S(1)	..	..	W	KR,T	..	Rice
9/10/16	Sanyashi Patta	136	Pr.S(1)	..	..	W	KR,T	..	Rice
9/10/17	Kodali	260	Pr.S(1)	..	..	W	KR,T	..	Rice
9/10/18	Digalikandi	196	..	..	..	W	KR,T	..	Rice
9/10/19	Birgram	190	Pr.S(1)	..	..	W	KR,T	..	Rice
9/10/20	Nagendranagar	1,200	Pr.S(2), Mid.S(1)	..	..	W,TK	KR,T	..	Rice
9/10/21	Bhairabnagar	102	Pr.S(1)	..	..	TK	KR	..	Rice
9/10/22	Basantapur	288	Pr.S(1)	..	..	W,TK	KR	..	Rice
9/10/23	Krishnanagar	130	..	..	..	TK	KR	..	Rice
9/10/24	Kaiyakari	125	Pr.S(1)	..	..	TK	KR	..	Rice
9/10/25	Malangatilla	350	..	..	..	W,TK	KR	..	Rice
9/10/26	Purbajarailbari	200	Pr.S(2), Mid.S(1)	..	..	TK	KR	..	Rice
9/10/27	Paschim Jarailbari	250	Pr.S(1)	..	..	TK	KR	..	Rice
9/10/28	Gobindaganj Bazar	208	Pr.S(1)	..	..	TK	KR	PO	Rice
9/10/29	Monala	410	..	..	..	TK	KR	..	Rice
9/10/30	Nayatilla	185	..	..	..	TK	KR,T	..	Rice
9/10/31	Tangibari	166	..	..	..	TK	KR,T	..	Rice
9/10/32	Sonairpar	250	..	..	..	TK	KR	..	Rice
9/10/33	Gojardingi	225	Pr.S(1)	..	..	TK	KR	..	Rice
9/10/34	Tulagram	225	..	..	..	TK	KR	..	Rice

DIRECTORY

Police Station: RATABARI (9/10)

LAND USE

Land use (i.e. area under different types of land use in acres rounded to the nearest unit)								
Forest	Irrigated	Un-irrigated	Cultivable waste	Area not available for cultivation	Nearest town and distance in Km.	Day or Days of the market, Hat, if any held in the village	Remarks including any place of religious, historical, archaeological interest	Location Code
11	12	13	14	15	16	17	18	1
40	T(20) W(20)	60	20	12	Karimganj (30)	..	..	9/10/1
..	..	40	20	20	Karimganj (27)	..	..	9/10/2
..	..	260	40	20	Karimganj (30)	..	..	9/10/3
.	..	250	21	16	Karimganj (31)	..	..	9/10/4
100	..	220	10	60	Karimganj (30)	Tuesday, Friday	..	9/10/5
.	..	238	24	10	Karimganj (30)	..	..	9/10/6
..	..	120	35	20	Karimganj (30)	..	..	9/10/6-A
..	..	126	42	22	Karimganj (27)	..	..	9/10/7
100	..	248	14	41	Karimganj (28)	..	..	9/10/8
..	..	58	33	60	Karimganj (25)	Monday, Tuesday	..	9/10/9
.	..	228	24	62	Karimganj (40)	Wednesday, Saturday	..	9/10/10
..	..	216	34	55	Karimganj (29)	..	..	9/10/10-A
..	.	144	..	15	Karimganj (29)	..	..	9/10/11
..	..	100	88	10	Karimganj (30)	..	..	9/10/12
100	..	214	..	60	Karimganj (30)	Tuesday, Friday	..	9/10/13
20	T(50) W(50)	100	50	52	Karimganj (31)	..	..	9/10/14
25	T(20) W(20)	80	10	75	Karimganj (28)		..	9/10/15
20	T(20) W(20)	70	10	16	Karimganj (30)	..	.	9/10/16
..	T(20) W(20)	160	..	80	Karimganj (33)	..	..	9/10/17
..	T(16) W(16)	160	..	20	Karimganj (34)	..	..	9/10/18
..	T(100) W(100)	12	..	78	Karimganj (33)	..	..	9/10/19
200	T(700) W(200) TK(500)	160	60	80	Karimganj (32)	..	..	9/10/20
..	T(70) TK(70)	..	17	15	Karimganj (27)	..	..	9/10/21
..	T(180) W(80) TK(100)	..	60	48	Karimganj (30)	..	..	9/10/22
..	T(87) TK(87)	..	16	27	Karimganj (45)	..	..	9/10/23
..	T(78) TK(78)	10	16	21	Karimganj (45)	..	..	9/10/24
..	T(14) TK(14)	200	53	83	Karimganj (31)	..	..	9/10/25
..	..	140	33	27	Karimganj (38)	..	..	9/10/26
..	T(50) TK(50)	150	30	20	Karimganj (45)	..	..	9/10/27
50	..	84	50	24	Karimganj (40)	Tuesday, Saturday	..	9/10/28
100	..	212	44	54	Karimganj (42)	..	..	9/10/29
..	..	110	33	42	Karimganj (42)	..	..	9/10/30
..	..	84	11	71	Karimganj (40)	..	..	9/10/31
..	..	228	10	12	Karimganj (38)	..	..	9/10/32
..	T(10) TK(10)	185	14	16	Karimganj (38)	..	..	9/10/33
..	..	120	53	52	Karimganj (40)	..	..	9/10/34

Police Station : RATABARI (9/10)

VILLAGE AMENITIES AND

Location Code	Name of the village	Total area of the village (in acres)	Amenities available within the village						Staple food
			Educational	Medical	Power supply	Drinking water	Communications	Postal & telegraph	
1	2	3	4	5	6	7	8	9	10
9/10/35	Natun Bazarghat	175	..	..	..	W,TK	KR,T	..	Rice
9/10/36	Pahartal	225	..	..	..	TK	KR,T	..	Rice
9/10/37	Bazarghat	345	Pr.S(1)	..	..	W,TK	KR,T	..	Rice
9/10/38	Pahartal	77	..	D(1)	..	W	KR,T	..	Rice
9/10/39	Mazergram	170	..	..	..	W	KR,T	..	Rice
9/10/40	Gulalkandi	263	Pr.S(1)	..	..	W	KR	..	Rice
9/10/41	Dakshin Sonaripar	160	..	..	..	W	KR,T	..	Rice
9/10/42	Paldahar	284	Pr.S(1), Mid.S(1)	..	..	TK	KR,T	..	Rice
9/10/43	Chargola Bazar	244	Pr.S(1), Mid.S(1)	H(1)	..	W	KR,T	PO	Rice
9/10/44	Dalgram	289	..	..	..	W	KR	..	Rice
9/10/45	Bhairabnagar	130	Pr.S(1)	..	..	O	KR	..	Rice
9/10/46	Bargul	150	Pr.S(1)	..	..	O	KR	..	Rice
9/10/47	Tangibari	240	Pr.S(2)	..	..	W	KR	..	Rice
9/10/48	Chagikhauri	203	Pr.S(1)	..	..	W,TK	KR	..	Rice
9/10/49	Bethubari	507	Pr.S(2), Mid.S(1)	..	..	W,TK	KR	..	Rice
9/10/50	Lengterpar	434	..	..	..	W,TK	KR	..	Rice
9/10/51	Muliala	316	Pr.S(2)	..	..	W,TK	KR	PO	Rice
9/10/52	Khileerband	265	..	..	..	TK	KR	..	Rice
9/10/53	Awalala	126	Pr.S(1)	D(1)	..	TK,TW	KR,T	..	Rice
9/10/54	Kachukauri	254	Mid.S(1)	..	..	W,TK,TW	KR,T	..	Rice
9/10/55	Thalgaon	100	Sec.S(1)	..	..	W	PR	..	Rice
9/10/56	Tangibari	242	..	..	..	W	PR	PO	Rice
9/10/57	Kazirbazar	480	Mid.S(2)	..	..	TW	PR,KR	..	Rice
9/10/58	Paschim Sarkarbari	305	..	..	..	TK	PR	..	Rice
9/10/59	Hullash Nagar	298	..	..	..	TK	PR,KR	..	Rice
9/10/60	Behairdala	235	Pr.S(1), Mid.S(1)	..	..	W,TK	PR	..	Rice
9/10/61	Sunarpar	340	Pr.S(1)	..	..	W,TK	PR,KR	..	Rice
9/10/62	Pechala	190	Pr.S(2)	..	..	TK	PR	PO	Rice
9/10/63	Patiala	242	..	..	..	W,TK	PR	..	Rice
9/10/64	Anipur	135	Mid.S(1)	..	..	TK	PR	..	Rice
9/10/65	Gajanathpur	130	Pr.S(1)	..	..	R	PR,KR	..	Rice
9/10/66	Chandmari	120	..	..	..	R	PR	..	Rice
9/10/67	Tarapur	110	..	..	..	F	PR,KR	..	Rice
9/10/68	Paschim Singla	200	Pr.S(1)	..	..	W,R	KR	..	Rice
9/10/69	Baskaltilla	575	Pr.S(3)	..	..	W,TK	KR	PO	Rice
9/10/70	Barbari	206	..	..	..	R	KR	..	Rice
9/10/71	Fetipath	515	Pr.S(1)	..	..	W,TK,R	KR	..	Rice
9/10/72	Bishnupur	362	Pr.S(1)	..	..	W	KR,T	..	Rice
9/10/73	Uttar Baskaltilla	250	Pr.S(1)	..	..	W	KR	..	Rice
9/10/74	Chantilla	660	Mid.S(1)	..	..	W	KR	PO	Rice
9/10/75	Dakshin Chantilla	500	Pr.S(1)	..	..	W	KR	..	Rice

DIRECTORY

Police Station : RATABARI (9/10)

LAND USE

Land use (i.e., area under different types of land use in acres rounded to the nearest unit)					Nearest town and distance in Km.	Day or Days of the market, Hat, if any, held in the village	Remarks including any place of religious, historical, archaeological interest	Location Code
Forest	Irrigated	Un-irrigated	Cultivable waste	Area not available for cultivation				
11	12	13	14	15	16	17	18	1
..	T(60) W(10) TK(50)	77	20	18	Karimganj (38)	..	..	9/10/35
..	..	110	55	60	Karimganj (38)	..	..	9/10/36
.		245	25	75	Karimganj (38)	..	..	9/10/37
15	T(10) W(10)	20	15	17	Karimganj (38)	..	..	9/10/38
..	T(15) W(15)	130	..	25	Karimganj (38)	..	..	9/10/39
40	T(29) W(29)	58	88	48	Karimganj (40)	..	..	9/10/40
..	T(5) W(5)	145	..	10	Karimganj (37)	..	..	9/10/41
..	..	229	10	45	Karimganj (40)	..	.	9/10/42
..	..	100	41	103	Karimganj (38)	Sunday, Wednesday	..	9/10/43
..	T(28) W(28)	59	107	95	Karimganj (41)	..	..	9/10/44
..	..	100	..	30	Karimganj (42)	..	..	9/10/45
..	..	110	..	40	Karimganj (43)	..	..	9/10/46
..	..	190	..	50	Karimganj (42)	..	..	9/10/47
..	..	117	36	50	Karimganj (48)	..	..	9/10/48
20	.	399	30	58	Karimganj (47)	..	..	9/10/49
..	..	314	60	60	Karimganj (50	..	..	9/10/50
16	..	216	36	48	Karimganj (48)	..	..	9/10/51
..	.	164	45	56	Karimganj (51)	..	..	9/10/52
..	..	90	..	36	Karimganj (45)	..	..	9/10/53
..	..	176	..	78	Karimganj (42)	..	..	9/10/54
.	..	70	..	30	Karimganj (42)	..	..	9/10/55
50	..	137	..	55	Karimganj (42)	..	..	9/10/56
50	..	250	50	130	Karimganj (42)	Monday	..	9/10/57
.	..	157	..	148	Karimganj (42)	..	..	9/10/58
..	..	160	75	63	Karimganj (41)	..	..	9/10/59
..	..	100	..	135	Karimganj (47)	..	..	9/10/60
..	..	225	40	75	Karimganj (47)	..	..	9/10/61
..	..	150	..	40	Karimganj (49)	..	..	9/10/62
..	..	195	..	47	Karimganj (49)	..	..	9/10/63
..	..	95	..	40	Karimganj (49)	..	..	9/10/64
..	..	50	45	35	Karimganj (54)	..	..	9/10/65
..	..	40	50	30	Karimganj (52)	..	..	9/10/66
..	..	45	35	30	Karimganj (53)	..	..	9/10/67
35	T(70) W(50) TW(20)	17	..	78	Karimganj (56)	..	..	9/10/68
..	T(85) W(15) TK(70)	407	42	41	Karimganj (55)	..	..	9/10/69
..	T(3) W(3)	102	50	51	Karimganj (56)	..	..	9/10/70
..	T(150) W(150)	192	72	101	Karimganj (56)	..	..	9/10/71
..	..	332	..	30	Karimganj (30)	..	..	9/10/72
..	..	200	..	50	Karimganj (50)	..	..	9/10/73
..	..	500	60	100	Karimganj (50)	..	..	9/10/74
..	..	400	..	100	Karimganj (50)	..	..	9/10/75

Police Station : RATABARI (9/10)

VILLAGE AMENITIES AND

Location Code	Name of the village	Total area of the village (in acres)	Amenities available within the village						Staple food
			Educational	Medical	Power supply	Drinking water	Communications	Postal & telegraph	
1	2	3	4	5	6	7	8	9	10
9/10/76	Krishnanagar	743	Pr.S (1), Mid. (1), Sec. S(1)	..	..	W	KR,T	..	Rice
9/10/77	Paschim Krishnanagar	400	Mid. S(1)	..	..	W	KR,T	..	Rice
9/10/78	Rupagram	280	Pr. S (1)	..	..	O	KR,T	..	Rice
9/10/79	Kapnarpar	179	..	..	..	O	KR,T	..	Rice
9/10/80	Shyamnagar	160	..	..	..	O	KR,T	..	Rice
9/10/81	Joynagar	348	..	..	..	O	KR,T	..	Rice
9/10/82	Patiala	470	Pr. S(1)	..	..	O	KR,T	..	Rice
9/10/83	Panchdali	240	Pr. S (1)	..	..	O	KR,T	..	Rice
9/10/84	Hullash Nagar	263	Pr. S (1)	..	..	TK	KR	..	Rice
9/10/85	Satrishal	253	Pr. S (1)	..	..	TK	KR,T	..	Rice
9/10/86	Andurpar	226	..	..	..	TK	KR,T	..	Rice
9/10/87	Gandharajbari	292	Pr. S (1)	..	..	W,TK	KR,T	P&TO	Rice
9/10/88	Netainagar	161	Pr. S (1)	..	..	W,TK	KR,T	..	Rice
9/10/89	East Sarkaribari	191	..	..	..	W,TK	KR,T	..	Rice
9/10/90	Tangibari	900	Pr. S (1)	..	..	W	KR	..	Rice
9/10/91	Ratabari	500	Pr. S (2)	..	..	W	C	..	Rice
9/10/92	Atanagar	145	..	..	..	W	KR	..	Rice
9/10/93	Kurikhala	210	Pr. S (1)	..	..	TK,R	KR,R	..	Rice
9/10/94	Dhalibil	2,165	Pr. S (1)	..	..	W,TK	KR	..	Rice
9/10/95	Nalapar	213	..	..	..	TK,R	KR,R	..	Rice
9/10/96	Barnala	2,464	Pr. S (2), Mid. S (1), Sec. S (1)	..	..	TK,R	KR,R	..	Rice
9/10/97	Gullasail	140	..	..	..	TK	KR	..	Rice
9/10/98	Paltala	340	Pr. S (1)	..	..	W	KR	..	Rice
9/10/99	Dargarband	35	..	..	..	TK	KR	..	Rice
9/10/100	Dalurband	150	Pr. S (1)	..	..	TK	KR	..	Rice
9/10/101	Singirpar	244	..	..	..	W,R	KR	..	Rice
9/10/102	Dalu	640	Pr. S (1), Mid. S (1)	D(1)	..	W,TK,R	KR	PO	Rice
9/10/103	Gopikanagar	320	Pr. S (1)	..	..	W R	KR	..	Rice
9/10/104	Srirampur	200	..	..	..	W,R	KR	..	Rice
9/10/105	Kalyanpur	296	Pr. S (1)	..	..	W,R	KR	..	Rice
9/10/106	Bargool	153	..	..	..	O	KR	..	Rice
9/10/107	Samriddhipur	161	..	..	..	W	KR	..	Rice
9/10/108	Dargarband	239	Pr. S(1)	..	..	W,TK	KR	..	Rice
9/10/109	Anandapur	228	Pr.S (1), Mid.S (1), Sec.S (1)	..	..	W	KR,R	..	Rice
9/10/110	Srinagar	142	Pr.S (1)	..	..	W	KR	..	Rice
9/10/111	Sangatipur	155	..	..	..	W	KR	..	Rice
9/10/112	Singua	300	..	D(1)	..	W,TK	KR	PO	Rice
9/10/113	Fultali	352	..	..	..	TK	KR	..	Rice
9/10/114	Ralirbond	400	Pr.S (1),	..	..	W,TK	KR	..	Rice
9/10/115	Rangpur	210	..	..	..	W	KR	..	Rice
9/10/116	Balichera Punjee	160	..	..	..	O	KR	..	Rice
9/10/117	Debdwar	380	Pr.S (1)	..	..	W	KR	..	Rice
9/10/118	Telekuna	250	Pr.S (1)	..	..	W,TK	KR	..	Rice
9/10/119	Dhritipur	360	..	..	..	O	KR	..	Rice

DIRECTORY

Police Station : RATABARI (9/10)

LAND USE

Land use (i.e., area under different types of land use in acres rounded to the nearest unit)					Nearest town and distance in Km.	Day or Days of the market, Hat, if any, held in the village	Remarks including any place of religious, historical, archaeological interest	Location Code
Forest	Irrigated	Un-irrigated	Cultivable waste	Area not available for cultivation				
11	12	13	14	15	16	17	18	1
..	..	683	..	60	Karimganj (50)	..	..	9/10/76
..	..	350	..	50	Karimganj (50)	..	..	9/10/77
10	..	160	40	70	Karimganj (50)	..	..	9/10/78
..	..	115	25	39	Karimganj (50)	..	..	9/10/79
..	..	150	..	10	Karimganj (51)	..	..	9/10/80
50	..	202	38	58	Karimganj (48)	..	..	9/10/81
..	..	375	..	95	Karimganj (52)	..	..	9/10/82
..	..	160	20	60	Karimganj (48)	..	..	9/10/83
..	..	200	38	25	Karimganj (46)	..	..	9/10/84
..	..	172	31	50	Karimganj (46)	..	..	9/10/85
..	..	140	42	44	Karimganj (45)	..	..	9/10/86
..	..	242	..	50	Karimganj (44)	..	..	9/10/87
..	..	116	..	45	Karimganj (45)	Sunday	..	9/10/88
..	..	100	51	40	Karimganj (43)	..	..	9/10/89
..	..	830	..	70	Karimganj (42)	Sunday, Thursday	..	9/10/90
..	..	435	..	65	Karimganj (41)	..	..	9/10/91
..	..	129	..	16	Karimganj (40)	..	..	9/10/92
..	..	76	..	134	Hailakandi (20)	..	..	9/10/93
..	T(1,074) W(574) TK(500)	300	105	686	Hailakandi (35)	..	..	9/10/94
..	..	100	..	113	Hailakandi (25)	..	..	9/10/95
..	..	1,975	..	489	Kaimganj (39)	..	..	9/10/96
..	..	20	45	75	Hailakandi (17)	..	..	9/10/97
100	..	215	..	25	Hailakandi (18)	Tuesday. Friday	..	9/10/98
..	..	12	..	23	Hailakandi (18)	..	..	9/10/99
..	..	50	25	75	Hailakandi (21)	..	..	9/10/100
50	..	120	54	20	Hailakandi (24)	..	..	9/10/101
..	..	60	40	540	Hailakandi (16)	Tuesday, Saturday	..	9/10/102
..	..	38	29	253	Hailakandi (18)	..	..	9/10/103
..	..	60	45	95	Hailakandi (16)	..	..	9/10/104
.	..	212	39	45	Hailakandi (15)	..	..	9/10/105
.	..	19	84	50	Hailakandi (16)	..	..	9/10/106
..	..	41	57	63	Hailakandi (18)	..	..	9/10/107
..	..	76	70	93	Hailakandi (18)	..	..	9/10/108
..	..	52	66	110	Hailakandi (15)	..	..	9/10/109
..	..	77	10	55	Hailakandi (13)	..	..	9/10/110
..	T(10) W(10)	120	15	10	Hailakandi (14)	..	..	9/10/111
..	T(16) TK(16)	90	134	60	Hailakandi (12)	..	..	9/10/112
50	..	222	10	70	Hailakandi (11)	..	..	9/10/113
..	..	120	100	180	Hailakandi (13)	..	..	9/10/114
..	..	80	60	70	Hailakandi (12)	..	..	9/10/115
100	..	32	20	8	Hailakandi (13)	..	..	9/10/116
..	T(20) C(20)	100	140	120	Hailakandi (13)	Sunday, Wednesday	..	9/10/117
..	T(20) TK(20)	120	80	30	Hailakandi (15)	..	..	9/10/118
50	T(10) W(10)	210	30	60	Hailakandi (16)	..	..	9/10/119

Police Station : RATABARI (9/10)

VILLAGE AMENITIES AND

Location Code	Name of the village	Total area of the village (in acres)	Amenities available within the village						Staple food
			Educational	Medical	Power supply	Drinking water	Communications	Postal & telegraph	
1	2	3	4	5	6	7	8	9	10
9/10/120	Bakalkandi	320	Pr. S (1)	..	..	W	KR	..	Rice
9/10/121	Chinanal	400	Pr.S (1)	..	..	W	KR	..	Rice
9/10/122	Danirband	475	Pr.S (1)	..	..	W	KR	..	Rice
9/10/123	Khalirpar	320	..	..	..	O	KR	..	Rice
9/10/124	Chararpar	320	Pr S (1)	..	..	TK	KR	..	Rice
9/10/125	Bishnunagar	480	Pr.S (1)	..	..	W	KR	.	Rice
9/10/126	Tantirgool	600	Pr.S (1)	..	..	TK	KR	..	Rice
9/10/127	Bhairabnagar	1,200	Mid.S (1)	..	..	W	KR	..	Rice
9/10/128	Sherelipur	700	Pr.S (1),	..	..	W	KR	..	Rice
9/10/129	Swastipur	160	..	..	..	W	KR	..	Rice
9/10/130	Santoshpur	640	Pr. S(1)	..	..	W,TK	KR	..	Rice
9/10/131	Chorakuna	1,280	Pr.S (1)	..	..	W	KR	..	Rice
9/10/132	Gomaria	2,360	Pr. S (2)	D(1)	..	W,TK	KR	..	Rice
9/10/133	Gomaria Punji	64	..	..	..	O	KR	..	Rice
9/10/134	Bagantilla	320	..	..	..	W	KR	..	Rice
9/10/135	Sailanagar	390	Pr. S (1)	..	..	W	KR	..	Rice
9/10/136	Banglatilla	160	Pr. S (1)	..	..	W	KR	..	Rice
9/10/137	Santipur	430	Pr.S (1)	..	..	W	KR	..	Rice
9/10/138	Mangalpur	420	Pr. S (1)	..	..	W	KR	..	Rice
9/10/139	Sathirsangan	230	..	..	..	W	KR	..	Rice
9/10/140	Das Nayagram	190	Pr.S (1)	..	..	TK	KR	..	Rice
9/10/141	Bishnupur	115	..	..	..	O	KR	..	Rice
9/10/142	Purbanabingram	330	Pr. S (1)	H(1)	..	W	KR	..	Rice
9/10/143	Nabingram	320	Pr. S (1)	..	..	W,TK,R	KR	..	Rice
9/10/144	Kalibari Bazar	420	Pr. S (1), Mid.S (1), Sec. S (1)	..	..	W	KR	PO	Rice
9/10/145	Katakona	320	..	..	..	TK	KR	..	Rice
9/10/146	Gandharinagar	640	Pr. S (1), Sec S (1)	..	..	TK	KR	..	Rice
9/10/147	Netainagar	320	Pr. S (1)	..	..	TK	KR	..	Rice
9/10/148	Birajanandapur	200	..	..	..	TK	KR	..	Rice
9/10/149	Maniknagar	320	..	..	..	TK	KR	..	Rice
9/10/150	Garerbond	320	Pr. S (1), Mid. S (1)	..	..	TK	KR	..	Rice
9/10/151	Choudhurykuna	320	..	..	..	TK	KR	..	Rice
9/10/152	Sripur	150	Pr. S (1)	D(1)	..	W,TK	KR	PO	Rice
9/10/153	Singerbond	45	..	..	..	TK	KR	..	Rice
9/10/154	Bistartilla	301	..	..	..	W	KR	..	Rice
9/10/155	Nayatilla	297	Pr. S (2)	..	..	W,TK,TW	KR,C	..	Rice
9/10/156	Champaknagar	230	Pr. S (1)	..	..	W	KR	..	Rice
9/10/157	Chamala	254	Pr. S (1)	..	..	W	KR	..	Rice
9/10/158	Ichakhauri	231	..	..	..	W	KR	..	Rice
9/10/159	Thengargool	275	Mid. S(1)	..	..	TK,R	KR	..	Rice
9/10/160	Dalurpar	302	Pr. S (1)	..	..	TK	KR	..	Rice
9/10/161	Bhabanipur	147	Pr. S (1)	..	..	TK,R	KR	..	Rice
9/10/162	Nalarpar	166	Pr. S (1)	..	..	R	KR	..	Rice
9/10/163	Paddarpur	472	Pr. S (1)	..	..	TK	KR	..	Rice
9/10/164	Chandkani	112	..	..	..	TK	KR	..	Rice

DIRECTORY

Police Station : RATABARI (9/10)

LAND USE

Land use (i e area under different types of land use in acres rounded to the nearest unit)					Nearest town and distance in Km.	Day or Days of the market, Hat if any held in the village	Remarks including any place of religious, historical, archaeological interest	Location Code
Forest	Irrigated	Un-irrigated	Cultivable waste	Area not available for cultivation				
11	12	13	14	15	16	17	18	1
50	.	216		54	Hailakandi (11)	.	..	9/10 120
110		235		55	Hailakandi (12)	..	..	9/10/121
116	.	200	75	84	Hailakandi (15)	..	..	9/10/122
100		165		55	Hailakandi (12)	.	..	9/10/123
25	..	220		75	Hailakandi (10)	Monday, Thursday	..	9/10/124
57	..	200	80	143	Hailakandi (8)	.	.	9/10/125
150	..	250		200	Hailakandi (9)		..	9/10/126
600	.	400		200	Hailakandi (7)	Saturday	..	9/10 127
200	.	450		50	Hailakandi (10)	..	..	9/10/128
	T(100) W(100)	40		20	Hailakandi (18)	Monday,Thursday		9/10/129
	T(480) W(200) TK(280)	120		40	Hailakandi (12)	Monday,Thursday		9/10/130
		900	40	340	Hailakandi (12)		..	9/10/131
		2,186	50	124	Hailakandi (11)		.	9/10/132
			48	16	Hailakandi (10)		..	9/10/133
	T(240) C(240)		40	40	Hailakandi (15)		..	9/10/134
	T(240) W(240)		70	80	Hailakandi (14)		..	9/10/135
	T(40) W(40)	60	40	20	Hailakandi (13)		..	9/10/136
	T(309) W(309)		52	69	Hailakandi (16)		.	9/10/137
	T(303) W(303)		45	72	Hailakandi (16)		..	9/10/138
	T(151) W(151)	..	42	37	Hailakandi (18)		.	9/10/139
	..	133	35	22	Hailakandi (18)		..	9/10/140
	..	43	25	47	Hailakandi (18)		.	9/10/141
		300		30	Hailakandi (16)		.	9/10/142
	T(20) TK(20)	125	125	50	Hailakandi (15)	..	.	9/10/143
		255		165	Hailakandi (14)	..	,	9/10/144
		210	10	100	Hailakandi (14)	.	..	9/10/145
130		370	20	120	Hailakandi (14)	..	..	9/10/146
50		160	10	100	Hailakandi (14)	.	..	9/10/147
		100	45	55	Hailakandi (14)	.	.	9/10/148
100		120	50	50	Hailakandi (14)	.	..	9/10/149
		210	10	100	Hailakandi (14)	.	..	9/10/150
		210	10	100	Hailakandi (14)	.	.	9/10/151
30		90	10	20	Hailakandi (15)	.	.	9/10/152
		22		23	Hailakandi (25)	.	..	9/10/153
		276	15	10	Hailakandi (20)	.	..	9/10/154
	T(80) TW(80)	140	34	43	Hailakandi (20)	..	..	9/10/155
		80	57	93	Hailakandi (20)	.	..	9/10/156
		145	63	46	Hailakandi (18)	.	.	9/10/157
		190	10	31	Hailakandi (18)	..	..	9/10/158
		235	21	19	Hailakandi (18)	..	.	9/10/159
			287	15	Hailakandi (18)	.	.	9/10/160
		127		20	Hailakandi (20)	..	..	9/10/161
		136		30	Hailakandi (24)	..	..	9/10/162
	T(60) TK(60)	300	40	72	Hailakandi (20)	..	..	9/10/163
		100		12	Hailakandi (19)	.	.	9/10/164

Police Station : RATABARI (9/10)

VILLAGE AMENITIES AND

Location Code	Name of the village	Total area of the village (in acres)	Amenities available within the village						Staple food
			Educational	Medical	Power supply	Drinking water	Communications	Postal & telegraph	
1	2	3	4	5	6	7	8	9	10
9/10/165	Saijanagar	700	..	..	..	TK,R	KR	..	Rice
9/10/166	Rajnagar	89	Pr.S (1)	..	..	W,TK	KR	..	Rice
9/10/167	Sribani	200	Pr.S (1)	..	..	W,TK	KR	..	Rice
9/10/168	Ishanchera	60	Pr.S (1)	..	..	W	KR	..	Rice
9/10/169	Kalachera	165	..	..	..	W,TK	KR	..	Rice
9/10/170	Arjyannagar	52	Pr.S (1)	..	..	W,R	KR	..	Rice
9/10/171	Kalinagar	400	Pr.S (1)	..	..	W,R	KR	..	Rice
9/10/172	Srinagar	90	..	..	..	W	KR	..	Rice
9/10/173	Maniknagar Khashi Punji	50	..	..	..	W	KR	..	Rice
9/10/174	Dharanala	69	..	..	..	TK	KR	..	Rice
9/10/175	Chandray	100	Pr.S(1)	..	..	W	KR	..	Rice
9/10/176	Lakshminagar	Included in Ramkrishnanagar Town							
9/10/177	Chandkhani	150	Pr.S (1)	..	..	W,TK	KR	..	Rice
9/10/178	Kalinagar	Included in Ramkrishnanagar Town							
9/10/179	Balirbond	Included in Ramkrishnanagar Town							
9/10/180	Singlarpar	180	Pr.S (1)	..	..	O	KR	..	Rice
9/10/181	Kalapani	179	Pr.S (1)	..	..	O	KR	..	Rice
9/10/182	Mahipur	283	Pr.S (1)	..	..	W	KR	..	Rice
9/10/183	Meherpur	57	..	..	..	O	KR	..	Rice
9/10/184	Nayagram	100	Pr.S (1)	..	..	R	KR,R	..	Rice
9/10/185	Bashattihal	308	..	..	..	W,R	KR,R	..	Rice
9/10/186	Eraligool	145	..	..	..	O	KR	..	Rice
9/10/187	Krishnanagar	300	Pr.S (1), Mid.S (1)	..	..	W,TK,TW	KR,R	PO	Rice
9/10/188	Barnala	305	Pr.S (1)	..	..	W,TW	KR	..	Rice
9/10/189	Chanala	283	Pr.S (1)	..	..	TK	KR	..	Rice
9/10/190	Tinghari	116	..	..	..	O	KR	..	Rice
9/10/191	Andurpar	190	..	..	..	R	KR,R	..	Rice
9/10/192	Bilbari	80	Pr.S (1)	..	..	TW	KR	..	Rice
9/10/193	Harinagar	182	Pr.S (1)	..	..	O	KR	..	Rice
9/10/194	Dullavpur	139	..	..	..	R	KR	..	Rice
9/10/195	Madanpur	220	Pr.S (1)	..	..	R	KR	..	Rice
9/10/196	Beratuk	167	Pr.S (1), Sec.S (1)	..	..	TK,R	KR,T	PO	Rice
9/10/197	Amarkhal	136	Pr.S (1)	..	..	TK,R	KR	..	Rice
9/10/198	Channighat Bazar	122	..	..	..	TK,R	KR,T	..	Rice
9/10/199	Channighat Basti	369	Mid.S (1)	..	..	W,TK	KR,T	..	Rice
9/10/200	Paschim Harinagar	168	..	..	..	TK	KR,T	..	Rice
9/10/201	Billbari	150	..	..	..	TK	KR	..	Rice
9/10/202	Purbaharinagar	110	Mid.S (1)	..	..	W,TK	KR	PO	Rice
9/10/203	North Kalachup	Included in Ramkrishnanagar Town							
9/10/204	Dakshin Kalachup	290	..	..	..	W,TK	KR	..	Rice
9/10/205	Radhanagar	Included in Ramkrishnanagar Town							
9/10/206	Daluganj	640	Pr.S (2)	..	..	W,R	KR	..	Rice
9/10/207	Rajnagar	172	Pr.S (1)	..	..	W	KR	..	Rice
9/10/208	Mukemerband	386	Pr.S (1)	..	..	R	KR	..	Rice
9/10/209	Krishnanagar	237	..	..	..	R	KR	..	Rice
9/10/210	Fakiragram	431	Pr.S (1)	..	..	TW	KR	..	Rice
9/10/211	Lalbalu	86	..	..	..	W	KR	..	Rice
9/10/212	Mohanpur	55	..	..	..	W	KR	..	Rice
9/10/213	Bidyanagar	250	..	..	..	W	KR	..	Rice
9/10/214	Damchara Tripura Punji	25	Pr.S (1)	..	..	C	KR	..	Rice
9/10/215	Mukamchera Colony	80	Pr.S (1)	..	..	W	KR	..	Rice
9/10/216	Kunagram	303	..	..	..	TK,R	KR	..	Rice
9/10/217	Rupagram	341	Pr.S (1)	..	..	TK,R	KR	..	Rice
9/10/218	Krisnaganj	165	..	..	E	W,TK	KR,T	P&TO, Phone	Rice

DIRECTORY

Police Station : RATABARI (9/10)

LAND USE

Land use (i.e. area under different types of land use in acres rounded to the nearest unit)					Nearest town and distance in Km.	Day or Days of the market, Hat, if any held in the village	Remarks including any place of religious, historical, archaeological interest	Location Code
Forest	Irrigated	Un-irrigated	Cultivable waste	Area not available for cultivation				
11	12	13	14	15	16	17	18	1
..	..	567	48	85	Hailakandi (21)	..	..	9/10/165
..	..	40	..	49	Ramkrishnanagar (4)	..	..	9/10/166
..	..	181	..	19	Ramkrishnanagar (4)	..	..	9/10/167
..	..	35	..	25	Ramkrishnanagar (6)	..	..	9/10/168
15	..	135	..	15	Hailakandi (20)	..	..	9/10/169
12	..	30	..	10	Hailakandi (20)	..	..	9/10/170
145	..	197	..	58	Hailakandi (21)	..	..	9/10/171
..	..	30	27	33	Hailakandi (24)	..	..	9/10/172
..	..	29	..	21	Hailakandi (20)	..	..	9/10/173
..	..	35	..	34	Hailakandi (20)	..	..	9/10/174
..	..	70	..	30	Karimganj (22)	..	..	9/10/175
								9/10/176
..	..	130	..	20	Karimganj (20)	..	..	9/10/177
								9/10/178
								9/10/179
..	..	150	..	30	Karimganj (34)	..	..	9/10/180
..	..	60	60	59	Karimganj (35)	..	..	9/10/181
..	..	253	..	30	Karimganj (42)	..	..	9/10/182
..	..	20	..	37	Karimganj (42)	..	..	9/10/183
	..	80	..	20	Karimganj (41)	..	..	9/10/184
..	..	273	..	35	Karimganj (40)	..	..	9/10/185
..	..	40	50	55	Karimganj (42)	..	..	9/10/186
..	..	250	..	50	Karimganj (42)	..	..	9/10/187
..	..	260	..	45	Karimganj (45)	..	..	9/10/188
..	..	250	..	33	Karimganj (45)	..	..	9/10/189
..	..	100	..	16	Karimganj (43)	..	.	9/10/190
..	..	60	70	60	Karimganj (40)	..	..	9/10/191
	..	60	..	20	Karimganj (38)	Tuesday, Saturday	..	9/10/192
..	..	100	32	50	Karimganj (42)	..	..	9/10/193
.	..	100	..	39	Karimganj (45)	..	..	9/10/194
..	..	170	..	50	Karimganj (45)	..	..	9/10/195
..	..	120	..	47	Karimganj (45)	Monday,Thursday	..	9/10/196
..	..	91	..	45	Karimganj (46)	..	..	9/10/197
..	..	50	..	72	Karimganj (46)	Tuesday,Saturday	..	9/10/198
..	..	264	30	75	Karimganj (46)	..	..	9/10/199
..	..	150	..	18	Karimganj (46)	..	..	9/10/200
	..	100	..	50	Karimganj (45)	..	..	9/10/201
..	..	77	..	33	Karimganj (3)	..	..	9/10/202
								9/10/203
..	..	192	54	44	Ramkrishnanagar (1)	..	..	9/10/204
								9/10/205
90	..	320	50	180	Ramkrishnanagar (9)	Wednesday	..	9/10/206
.	.	102	12	58	Ramkrishnanagar (2)	..	..	9/10/207
.	..	246	..	140	Karimganj (42)	..	..	9/10/208
		152	..	85	Karimganj (44)	..	..	9/10/209
	..	275	..	156	Karimganj (46)	..	..	9/10/210
11	..	14	25	36	Karimganj (48)	..	..	9/10/211
15	..	..	18	22	Karimganj (52)	..	..	9/10/212
..	..	230	..	20	Karimganj (45)	..	..	9/10/213
3	..	10	..	22	Karimganj (50)	..	..	9/10/214
..	..	40	..	40	Karimganj (48)	Thursday	..	9/10/215
..	..	283	..	20	Karimganj (47)	..	..	9/10/216
..	..	321	..	20	Karimganj (47)	..	..	9/10/217
..	..	70	35	60	Karimganj (57)	Tuesday,Friday	..	9/10/218

Police Station : RATABARI (9/10)

VILLAGE AMENITIES AND

Location Code	Name of the village	Total area of the village (in acres)	Amenities available within the village : Educational	Medical	Power supply	Drinking water	Communications	Postal & telegraph	Staple food
1	2	3	4	5	6	7	8	9	10
9/10/219	Dullavcherra Bazar	30	Pr.S (1)	..	E	W	KR,T,R	PO	Rice
9/10/220	Dullavcherra Station Boad	70	..	..	E	W,TK	KR,T,R	..	Rice
9/10/221	Dangerband	800	Pr.S (3), Mid.S (1)	..	..	W,TK	KR,T,R	..	Rice
9/10/222	Betterband	322	Mid.S (1)	D(1)	E	W,TK,R	PR	..	Rice
9/10/223	Paglarpar	15	..		E	W,TK	PR	..	Rice
9/10/224	Betherband Colony	400	Pr.S (2), Mid.S (1)	D(1)	..	W,TK	KR	PO	Rice
9/10/225	Duphanpur	235	Pr.S (1)	..	..	C	KR	..	Rice
9/10/226	Monoshyapur	233	Pr.S (1)	..	..	C	KR	..	Rice
9/10/227	Kangkhal Punji	117	..	.	..	C	KR	..	Rice
9/10/228	Paglachera Khasia Punji	117	..	..	..	C	KR	..	Rice
9/10/229	Paglachera Punji	130	..	..	..	C	KR	..	Rice
9/10/230	Chamtilla	380	Pr. S (1)	..	..	TK,C	PR	PO	Rice
9/10/231	Fanairband	585	Pr S (1)	..	..	W,TK,R	KR	..	Rice
9/10/232	Lalchara	1,175	Pr.S (1)	..	..	TK,R	KR	..	Rice
9/10/233	Purbafanai	310	Pr.S (1)	..	..	W,F	KR	..	Rice
9/10/234	Daulatpur	792	..	..	..	W,F	KR	..	Rice
9/10/235	Mahabirganj	130	..	..	..	W,F	KR	..	Rice
9/10/236	Muralirband	377	..	..	..	W,R	KR	..	Rice
9/10/237	Wangiband	650	Pr.S (3)	..	..	W,R	KR	..	Rice
9/10/238	Wangipur	107	..	..	..	R	KR	..	Rice
9/10/239	Barbali	272	Pr.S (1)	..	..	W,R	KR	..	Rice
9/10/240	Raypur	290	..	..	..	W	KR	..	Rice
9/10/241	Gambhira Goneshpur Colony	288	Pr.S (1)	..	..	W,F	KR	..	Rice
9/10/242	Amtilla	140	Pr.S (1)	..	..	W,O	KR	..	Rice
9/10/243	Kerachera	223	..	..	..	W	KR	..	Rice
9/10/244	Pathakhauri	1,056	Pr.S (3), Mid.S (1)	..	..	W,TW	KR	..	Rice
9/10/245	Cheragiband	277	..	..	..	W,R	KR	..	Rice
9/10/246	Kashinathpur	271	Pr.S (1)	..	..	TW	KR	..	Rice
9/10/247	Dakshin Cheragi	824	Pr.S (1)	H(1)	..	W,TW	KR	PO	Rice
9/10/248	Paschim Cheragi	253	Pr.S (1)	..	..	W	KR	..	Rice
9/10/249	Chutabalia	896	..	..	..	R	KR	..	Rice
9/10/250	Kamalpur	296	..	..	..	R	KR	..	Rice
9/10/251	Barbalia	558	Pr.S (1)	..	..	R	KR	..	Rice
9/10/252	Islampur	280	..	..	..	R	KR	..	Rice
9/10/253	Kalamagura	1,000	Pr S (1)	..	..	R	KR	PO	Rice
9/10/254	Durgapur	599	Pr.S (1)	..	..	R	KR	..	Rice
9/10/255	Bitharbalia	917	Pr.S (1)	..	..	R	KR	..	Rice
9/10/256	Kalagang	590	..	..	..	R	KR	..	Rice
9/10/257	Kalachera	127	..	..	..	O	KR	..	Rice
9/10/257-A	Srirampur	230	..	..	..	O	KR	..	Rice
9/10/257-B	Bhudaikhuri F.V.	286	..	..	..	R	KR	..	Rice
9/10/258	Bhutukuchi F.V.	129	..	..	..	C	KR	..	Rice
9/10/259	Hempur F V.	382	..	..	..	R	KR	..	Rice
9/10/260	Kukurapunjee	171	Pr.S (1), Mid.S (1)	..	..	W,R	KR	..	Rice
9/10/261	Kishoripur	176	..	..	..	TW,R	KR	..	Rice
9/10/262	Birojapur	298	Pr.S (1)	..	..	TW	KR	..	Rice
9/10/263	Rajendrapur	235	..	..	..	W,R	KR	..	Rice
9/10/264	Akhoypur F.V.	189	..	..	..	TW,R	KR	..	Rice
9/10/265	Cheraginagar F.V.	136	Pr.S (1)	..	..	R	KR	..	Rice
9/10/266	Bijoypur F V.	50	..	..	..	TW,R	KR	..	Rice
9/10/267	Cheragibazar	103	..	..	..	R	KR	..	Rice
9/10/268	Rangpur F.V.	277	Pr.S (1)	..	..	R	KR	..	Rice
9/10/268-A	Rangpurbazar	102	Pr.S (1)	..	..	W,R	KR	..	Rice

DIRECTORY

Police Station : RATABARI (9/10)

LAND USE

Land use (i.e., area under different types of land use in acres rounded to the nearest unit)					Nearest town and distance in Km.	Day or Days of the market, Hat, if any, held in the village	Remarks including any place of religious, historical, archaeological interest	Location Code
Forest	Irrigated	Un-irrigated	Cultivable waste	Area not available for cultivation				
11	12	13	14	15	16	17	18	1
..	..	..	..	30	Karimganj (39)	Sunday	..	9/10/219
..	..	18	..	52	Karimganj (57)	Tuesday, Friday	..	9/10/220
..	..	630	..	170	Karimganj (57)	Tuesday,Friday	..	9/10/221
..	..	286	..	36	Karimganj (32)	..	..	9/10/222
..	..	..	..	15	Karimganj (52)	..	..	9/10/223
..	..	190	50	160	Karimganj (56)	..	..	9/10/224
20	..	125	36	54	Karimganj (57)	..	..	9/10/225
..	..	129	20	84	Karimganj (60)	..	..	9/10/226
10	..	83	10	14	Karimganj (70)	..	..	9/10/227
..	..	74	11	32	Karimganj (58)	..	..	9/10/228
..	..	55	17	58	Karimganj (60)	..	..	9/10/229
..	..	300	34	46	Karimganj (53)	..	..	9/10/230
..	..	497	12	76	Karimganj (56)	..	..	9/10/231
250	..	687	93	145	Karimganj (55)	..	..	9/10/232
15	..	198	22	75	Karimganj (61)	..	..	9/10/233
200	..	456	61	75	Karimganj (60)	..	..	9/10/234
16	..	64	14	36	Karimganj (58)	..	..	9/10/235
100	..	169	52	56	Karimganj (55)	..	..	9/10/236
..	..	550	..	100	Karimganj (56)	..	..	9/10/237
..	..	88	..	19	Karimganj (62)	..	..	9/10/238
..	..	217	..	55	Karimganj (55)	..	..	9/10/239
..	..	127	132	31	Karimganj (37)	..	..	9/10/240
..	..	140	68	80	Karimganj (64)	..	..	9/10/241
..	..	50	18	72	Karimganj (66)	..	..	9/10/242
..	..	109	54	60	Karimganj (80)	..	..	9/10/243
..	..	907	35	114	Karimganj (80)	..	..	9/10/244
..	..	178	66	33	Karimganj (80)	..	..	9/10/245
..	..	158	53	60	Karimganj (80)	..	..	9/10/246
..	..	664	26	134	Karimganj (80)	..	..	9/10/247
14	T(36) W(36)	86	35	82	Karimganj (67)	..	..	9/10/248
400	..	300	100	96	Karimganj (78)	..	..	9/10/249
35	..	240	..	21	Karimganj (77)	..	..	9/10/250
100	..	358	..	100	Karimganj (82)	..	..	9/10/251
23	..	127	100	30	Karimganj (80)	..	..	9/10/252
200	..	700	40	60	Karimganj (80)	..	..	9/10/253
233	..	292	34	40	Karimganj (80)	..	..	9/10/254
292	..	204	235	186	Karimganj (80)	..	..	9/10/255
290	..	200	70	30	Karimganj (96)	..	..	9/10/256
4	..	55	15	53	Karimganj (70)	..	..	9/10/257
3	..	118	56	53	Karimganj (65)	..	..	9/10/257-A
..	..	176	30	80	Karimganj (110)	..	..	9/10/257-B
..	..	95	10	24	Karimganj (108)	..	..	9/10/258
..	..	274	50	58	Karimganj (109)	..	..	9/10/259
2	..	59	51	59	Karimganj (111)	..	..	9/10/260
72	..	62	31	11	Karimganj (111)	..	..	9/10/261
11	..	185	52	50	Karimganj (112)	..	..	9/10/262
3	..	122	62	48	Karimganj (113)	..	..	9/10/263
..	..	95	42	52	Karimganj (113)	..	..	9/10/264
7	..	72	15	42	Karimganj (115)	..	..	9/10/265
..	..	24	11	15	Karimganj (112)	..	..	9/10/266
..	..	80	..	23	Karimganj (111)	Friday	..	9/10/267
5	..	155	72	45	Karimganj (117)	..	..	9/10/268
..	..	80	..	22	Karimganj (116)	..	..	9/10/268-A

Police Station : RATABARI (9/10)

VILLAGE AMENITIES AND

Location Code	Name of the village	Total area of the village (in acres)	Amenities available within the village						Staple food
			Educational	Medical	Power supply	Drinking water	Communications	Postal & telegraph	
1	2	3	4	5	6	7	8	9	10
9/10/268-A	Rangpurbazar	102	Pr. S(1)	..	..	W,R	KR	..	Rice
9/10/269	Baruatilla	298	Pr. S(1)	..	..	R	KR	..	Rice
9/10/270	Chotobnubirbond	232	Pr. S(1)	..	..	C	KR	..	Rice
9/10/270-A	Boro Bhubirbond	164	Pr. S(1)	..	..	C	KR	..	Rice
9/10/271	Bhutucherra F.V.	283	Pr. S(1)	..	..	C	KR	..	Rice
6/10/272	Binodini T.E.	1,700	Pr. S(1)	..	..	TW	KR,T	..	Rice
9/10/273	Usharani T.E.	1,500	..	..	..	F	KR,T	..	Rice
9/10/274	Terbincherra T.E.	1,778	..	..	..	W	KR	..	Rice
9/10/275	Chargola T.E.	1,846	Pr. S(3), Mid. S(1)	D(2)	..	W	KR	..	Rice
9/10/276	Chargula Valley T.E.	1,530	Pr. S(1)	..	..	W	KR,T	..	Rice
9/10/277	Anipur T.E.	1,331	..	..	E	W,R	KR	..	Rice & Wheat
9/10/278	Kalachera T.E.	1,896	Pr. S(2)	H(1)	..	W	KR	..	Rice
9/10/279	Singlachera T.E.	1,294	Pr. S(2)	H(1)	..	W	KR	PO	Rice
9/10/280	Magurachera T.E.	1,715	Pr. S(1)	H(1)	..	W,R,C	KR	..	Rice
9/10/281	Gambhira T.E.	1,031	Pr. S(1)	H(1)	..	W	KR	..	Rice
9/10/282	Oliviachera T.E.	2,036	Pr. S(1), Mid.S(1), Sec. S(1)	H(1)	..	W,TW	KR	PO	Rice
9/10/283	Khagragool T.E.	1,852	Pr. S(1)	H(1)	..	W,TW	KR	..	Rice
9/10/284	Lalchera T.E.	1,940	Pr. S(2)	H(1)	..	W	KR	PO	Rice
9/10/285	Dullavchera T.E.	1,141	Pr. S(1), Sec.S(1)	H(1)	E	W	KR,T	..	Rice
9/10/286	Mukamchera T.E.	1,780	Pr. S(2)	H(1), D(1)	..	W	KR	PO	Rice
9/10/287	Damchera T.E.	1,200	Pr. S(1)	H(1)	..	W	KR	PO	Rice
9/10/288	Bidyanagar T.E.	1,676	Pr. S(2)	H(1)	..	W	KR	PO	Rice & Wheat
9/10/289	Chunatigool T.E.	1,785	..	..	..	W,C	KR	..	Rice
9/10/290	Kalinagar T.E.	1,875	Pr. S(1)	H(1)	..	W,TK	PR,KR	PO	Rice
9/10/291	Maniknagar T.E.	1,800	..	H(1)	..	TK	KR	PO	Rice & Wheat
9/10/292	Rajrampur T.E.	1,343	..	..	..	TK	KR	..	Rice
9/10/293	Sunaichera T.E.	1,500	..	..	..	W,TK	KR	..	Rice
	Railway Areas								
9/10/R-1	Fakuagram Rly. Station	812	..	..	..	W,TW	KR,T	..	Rice
9/10/R-2	Nagendranagar Rly. Station	491	..	..	..	W	KR,T	..	Rice
9/10/R-3	Ratabari Rly. Station	1,012	..	..	..	W,TW	KR,T	..	Rice
9/10/R-4	Anipur Rly. Station	1,016	..	..	..	W,TW	KR,T	..	Rice
9/10/R-5	Dullavcherra Rly. Station	2,256	..	..	..	W,TW	KR,T	..	Rice
TOTAL FOR THE POLICE STATION :		126,021	Pr. S(193), Mid. S(32), Sec. S(9)	D(11) H(16)	E(7)	W(161), TK(117), TW(22), R(64), F(5), C(13), O(23)	PR(17), KR(287), R(11), T(50)	PO(31), TO(2), Phone(1)	

DIRECTORY

Police Station : RATABARI (9/10)

LAND USE

Land use (i.e., area under different types of land use in acres rounded to the nearest unit)					Nearest town and distance in Km.	Day or Days of the market, Hat, if any, held in the village	Remarks including any place of religious, historical, archaeological interest	Location Code
Forest	Irrigated	Un-irrigated	Cultivable waste	Area not available for cultivation				
11	12	13	14	15	16	17	18	1
..	..	80	.	22	Karimganj (116)	..	..	9/10/268-A
2	..	185	51	60	Karimganj (118)	..	..	9/10/269
5	..	120	42	65	Karimganj (123)	..	..	9/10/270
2	..	98	22	42	Karimganj (120)	..	..	9/10/270-A
8	..	225	..	50	Karimganj (112)	..	.	9/10/271
..	.	680	110	910	Karimganj (22)	Wednesday	..	9/10/272
..	..	1,140	..	360	Karimganj (25)	..	..	9/10/273
..	..	1,513	65	200	Karimganj (47)	..	..	9/10/274
..	..	760	691	398	Karimganj (46)	..	..	9/10/275
200	..	1,077	20	233	Karimganj (35)	Monday,Thursday	..	9/10/276
..	..	821	400	110	Karimganj (50)	..	..	9/10/277
..	..	1,566	198	132	Karimganj (52)	..	..	9/10/278
600	..	106	522	66	Karimganj (40)	..	..	9/10/279
..	..	1,523	23	169	Karimganj (45)	..	..	9/10/280
248	T(255) W(255)	400	105	23	Karimganj (67)	..	..	9/10/281
995	T(515) W(15) TW(500)	240	110	176	Karimganj (68)	Sunday,Wednesday, Saturday	..	9/10/282
832	T(495) W(95) TW(400)	300	155	70	Karimganj (69)	Saturday	..	9/10/283
150	T(40) W(40)	1,200	450	100	Karimganj (56)	Friday	..	9/10/284
200	T(84) W(84)	805	12	40	Karimganj (50)	Sunday,Friday	..	9/10/285
200	..	1,463	..	117	Karimganj (53)	Saturday	..	9/10/286
33	..	865	200	102	Karimganj (55)	Saturday	..	9/10/287
..	..	1,083	26	567	Karimganj (49)	Thursday,Friday	..	9/10/288
260	..	1,121	279	125	Hailakandi (25)	..	..	9/10/289
301	..	1,115	329	130	Ramkrishnanagar(1)	Tuesday,Saturday	..	9/10/290
653	..	861	180	106	Hailakandi (21)	..	..	9/10/291
174	..	1,031	56	82	Hailakandi (26)	..	..	9/10/292
177	..	1,105	200	108	Hailakandi (14)	..	..	9/10/293
14	..	235	250	313	Karimganj (30)	..	..	9/10/R-1
..	..	236	141	114	Karimganj (36)	..	..	9/10/R-2
12	..	357	235	408	Karimganj (36)	..	..	9/10/R-3
..	..	480	225	311	Karimganj (41)	..	..	9/10/R-4
30	..	1,264	410	552	Karimganj (51)	..	..	9/10/R-5
10,801	T(6,488) C(260) W(3,303) TK(1,925) TW(1000)	72 540	13,077	23,115				

Police Station SILCHAR (9/5)

VILLAGE AMENITIES AND

Location Code	Name of the village	Total area of the village (in acres)	Amenities available within the village: Educational	Medical	Power supply	Drinking water	Communications	Postal & telegraph	Staple food
1	2	3	4	5	6	7	8	9	10
9/5/1	Bhairabnagar	553	Pr S(2)			R	KR	..	Rice
9/5/2	Krishnapur	495	Pr S(3)			W TK	KR,R	.	Rice
9/5/3	Sarail	204	Pr S(1)	.		TK	PR KR	..	Rice
9/5/4	Do-bag	184	Pr S(1)			TK	PR	.	Rice
9/5/5	Peladhar	168	Pr S(2)			W,TK,R	KR	.	Rice
9/5/6	Raipur	336	Pr S(2)			W,TK,R	PR KR,R		Rice
9/5/7	Nizjoynagar	437	Pr S(1) Mid S(1)	MCW(1)		TK	PR,KR	PO	Rice
9/5/8	Ujangram	333	Pr S(1)			R	PR	.	Rice
9/5/9	Kumarpara	432	Pr S(1)			TK	KR T	..	Rice
9/5/10	Balighat	165	Pr.S(1), Sec S(1)	D(1)		R	KR,T	P&TO	Rice
9/5/11	Rakhalkhalarpar I	438	Pr S(2)			TK,R	KR	..	Rice
9/5/12	Manikpur	540	Pr S(1)			R	KR	..	Rice
9/5/13	Nichintapur	179	Pr S(1), Mid S(1)			R	KR	..	Rice
9/5/14	Algapur	337	Pr.S(1)			TK,R	KR	PO	Rice
9/5/15	Patharigram	379	Pr S(1)			TK R	KR R	..	Rice
9/5/16	Hatirhar II	282	Pr S(2)			TK,R	KR	..	Rice
9/5/17	Hatirhar I	376	Pr S(1)			R	KR	..	Rice
9/5/18	Srikuna I	416	Pr.S(1)	D(1)		TK R	PR,KR	PO	Rice
9/5/19	Srikuna II	563	Pr S(2)			TK,R	PR,KR	..	Rice
9/5/20	Ghagrapar II	370	Pr S(3)			TK R	KR	.	Rice
9/5/21	Shridharpur	210	Pr S(1)			R	KR	.	Rice
9/5/22	Ghagrapar I	454	Pr S(2)			TK,R	KR	..	Rice
9/5/23	Salchapra I	781	Pr S(2)			TK,R	KR T	PO	Rice
9/5/24	Salchapra II	275	Pr S(3) Mid S(1), Sec.S(1)	D(1)		TK,TW,R	KR,T	..	Rice
9/5/25	Salchapra III	332	Pr S(2)			R	KR,T	..	Rice
9/5/26	Salchapra Grant	253				TK	KR	..	Rice
9/5/27	Srikuna III	N A	No population					..	..
9 5/28	Srikuna T.E.	864	Pr S(1)			W,TK	KR	PO	Rice
9/5/29	Rakhalkhalarpar II	228	Pr S(2)			R	KR	.	Rice
9/5/30	Tarapur II	756	Pr.S(1)	D(1)		W TK	PR	..	Rice
9/5/31	Tarapur I	433		..		TK	PR,KR	..	Rice
9/5/32	Tupkhana I	450	Pr S(1)			TK,R	KR T	..	Rice
9/5/33	Machughat	526	Pr S(1), Sec.S(1)			TK,R	KR	..	Rice
9/5/34	Dudpatil III	880				TK	KR	..	Rice
9/5/35	Dudpatil II	659				W	KR	..	Rice
9/5/36	Dudpatil I	694				W	KR	..	Rice
9/5/36-A	Ardovollik T E.	356	Pr.S(1)			TK	KR	..	Rice
9/5/37	Goverbond I	686				TK	KR	..	Rice
9/5/38	Mulidhar Grant	515	Pr.S(1)			W,R	KR	..	Rice
9/5/39	Goverbond II	753	Pr.S(1)	HC(1)		TK	KR	..	Rice
9/5/40	Leburbond	464	Pr S(1), Mid S(1)	HC(1)		TK	KR	PO	Rice
9/5/41	Harichera Grant	5,070	Pr.S(1)	H(1)		W,TK,C	KR	PO	Rice
9/5/42	Dudpatil Grant	2,145		D(1)		W,TK,C	KR	..	Rice
9/5/43	Chotodudpatil Grant	774	Pr S(3)			W	KR	..	Rice
9/5/44	Dudpatil VIII	45	Pr.S(1)			W	KR	..	Rice
9/5/45	Dudpatil VI	462	Pr.S(1)	D(1)		W,TK,R	KR	PO	Rice
9/5/46	Dudpatil IV	951	Pr S(1)			W,TK	KR	.	Rice
9/5/47	Dudpatil V	810	Pr S(1)			TK	KR	PO	Rice
9/5/48	Tarapur VII	354	Pr S(3) Mid S(1)			TK	PR	..	Rice
9/5/49	Tarapur VI	697	Pr S(3), Mid S(1)			TK	PR	PO	Rice

DIRECTORY

Police Station : SILCHAR (9/5)

LAND USE

Land use (i.e. area under different types of land use in acres rounded to the nearest unit)

Forest	Irrigated	Un-irrigated	Cultivable waste	Area not available for cultivation	Nearest town and distance in Km.	Day or Days of the market, Hat, if any held in the village	Remarks including any place of religious, historical, archaeological interest	Location Code
11	12	13	14	15	16	17	18	1
..	..	477	..	76	Silchar (15)	..	..	9/5/1
..	..	340	12	143	Silchar (14)	..	..	9/5/2
.	..	144	5	55	Silchar (13)	..	..	9/5/3
	..	136	..	48	Silchar (12)	..	..	9/5/4
14	..	134	9	11	Silchar (12)	..	..	9/5/5
1	..	300	15	20	Silchar (11)	..	..	9/5/6
..	..	374	..	63	Silchar (11)	Tuesday, Friday	..	9/5/7
32	.	245	..	56	Silchar (9)	..	..	9/5/8
..	.	382	..	50	Silchar (9)	..	..	9/5/9
..	..	143	..	22	Silchar (9)	Monday	..	9/5/10
..	..	395	28	15	Silchar (8)	..	..	9/5/11
..	..	481	..	59	Silchar (8)	..	..	9/5/12
..	..	149	..	30	Silchar (12)	..	..	9/5/13
..	..	251	13	73	Silchar (16)	..	..	9/5/14
.	..	307	17	55	Silchar (14)	..	..	9/5/15
..	T(71) C(71)	125	61	25	Silchar (9)	..	..	9/5/16
..	T(30) C(30)	293	..	53	Silchar (8)	..	..	9/5/17
..	..	247	79	90	Silchar (6)	Monday, Friday.	..	9/5/18
..	..	527	20	16	Silchar (7)	..	..	9/5/19
..	..	312	13	45	Silchar (5)	..	..	9/5/20
..	..	155	23	32	Silchar (15)	..	..	9/5/21
..	..	355	6	93	Silchar (16)	..	..	9/5/22
..	..	456	175	150	Silchar (16)	..	..	9/5/23
..	..	134	10	131	Silchar (17)	Wednesday, Saturday	..	9/5/24
..	..	191	66	75	Silchar (19)	..	..	9/5/25
..	..	105	122	26	Silchar (12)	..	..	9/5/26
..	..	.	.	..	..	..	..	9/5/27
340	..	340	30	154	Silchar (7)	Monday, Friday	..	9/5/28
	..	118	63	47	Silchar (7)	..	..	9/5/29
184	..	261	108	203	Silchar (5)	..	..	9/5/30
285	..	54	45	49	Silchar (8)	..	..	9/5/31
152	..	102	101	95	Silchar (8)	Saturday	..	9/5/32
100	..	173	18	235	Silchar (5)	..	..	9/5/33
167	..	191	75	447	Silchar (8)	..	..	9/5/34
121	..	16	94	428	Silchar (8)	..	..	9/5/35
25	..	7	146	516	Silchar (10)	..	.	9/5/36
50	..	100	50	156	Silchar (5)	..	..	9/5/36-A
.	..	426	88	172	Silchar (15)	..	.	9/5/37
36	..	127	71	281	Silchar (22)	..	..	9/5/38
221	..	130	202	200	Silchar (13)	..	..	9/5/39
33	..	259	26	146	Silchar (10)	Sunday	..	9/5/40
625	..	788	964	2,693	Silchar (30)	Sunday	..	9/5/41
337	..	801	483	524	Silchar (9)	Saturday	..	9/5/42
2	..	127	556	89	Silchar (5)	..	..	9/5/43
.	..	14	17	14	Silchar (4)	..	..	9/5/44
..	..	399	21	42	Silchar (2)	Sunday	..	9/5/45
106	..	498	163	184	Silchar (6)	..	..	9/5/46
164	..	332	25	289	Silchar (10)	..	..	9/5/47
74	..	189	17	74	Silchar (1)	..	..	9/5/48
55	..	531	56	55	Silchar (2)	..	..	9/5/49

Police Station : SILCHAR (9/5)

VILLAGE AMENITIES AND

Location Code	Name of the village	Total area of the village (in acres)	Amenities available within the village						Staple food
			Educational	Medical	Power supply	Drinking Water	Communications	Postal & telegraph	
1	2	3	4	5	6	7	8	9	10
9/5/50	Tupkhana II	333	Pr.S(1)	..	..	W,TK,	KR	..	Rice
9/5/51	Tarapur III	369	Pr.S(1)	..	..	W,TK	PR,T	PO	Rice
9/5/52	Tarapur IV	640	Pr.S(3)	..	..	TK	PR,KR	PO	Rice
9/5/53	Dadisonapur	66	..	..	..	W	KR	..	Rice
9/5/54	Indragar T.E.	633	..	..	..	O	KR	..	Rice
9/5/55	Indragar Block	1,502	Pr.S(1)	..	..	W,O	KR	..	Rice
9/5/56	Digor-Srikuna I	171	..	..	..	W,O	KR	..	Rice
9/5/57	Alambag	2,677	Pr.S(2), Mid.S(1)	..	..	W,TK,O	KR	..	Rice
9/5/58	Digor-Srikuna II	1,955	Pr.S(1)	..	..	TK	KR	..	Rice
9/5/59	Elgin T E.	492	Pr.S(1)	..	..	O	KR	..	Rice
9/5/60	Natun Kanchanpur	337	Pr.S(1)	HC(1)	..	TK	KR,R	..	Rice
9/5/61	Baglaghat I	80	No population						
9/5/62	Nizhatla Tarapur	38	..	..	..	R	KR	..	Rice
9/5/63	Baglaghat II	53	No population						
9/5/64	Bhajantipur I	427	Pr.S(1)	.	..	TK	KR	..	Rice
9/5/65	Baglaghat Grant	395	Pr.S(1)	..	..	R	KR	..	Rice
9/5/66	Tarapur V	564	..	..	..	TK	KR	..	Rice
9/5/67	Tarapur VIII	275	..	..	..	TK	PR,KR	..	Rice
9/5/68	Dudpatil VII	300	Pr.S(1), Mid.S(1)	..	..	TK,R	KR,R	..	Rice
9/5/69	Rongpur III	593	Mid.S(1)	..	..	TK,R	PR,KR	..	Rice
9/5/70	Rongpur II	507	Pr.S(1), Sec.S(1)	..	..	W,R	PR,R	PO	Rice
9/5/71	Rongpur I	517	Mid S(1)		..	TK,R	PR,R	..	Rice
9/5/72	Rongpur IV	630	Pr.S(3), Mid.S(1), Sec.S(1)	..	E	TK,R	KR	PO	Rice
9/5/73	Ambikapur VIII	643	Pr.S(1), Sec S(1)	..	..	TK	KR	PO	Rice
9/5/74	Ambikapur I	449	Pr.S(2)	..	..	R	KR	..	Rice
9/5/75	Ambikapur II	498	Pr.S(1)	..	..	W,TK	KR	..	Rice
9/5/76	Bhajantipur II	427	Pr.S(1), Sec.S(1)	..	..	TK	KR	.	Rice
9/5/77	Bhajantipur III	853	Pr.S(1)	..	..	TK,R	KR	..	Rice
9/5/78	Chincooria Grant	550	Pr.S(3)	H(1)	E	W,R	KR,R	PO	Rice
9/5/79	Pachim-Biroin Haor	220	..	..	..	R	KR,C	..	Rice
9/5/80	Chengdowar I	672	Pr.S(1)	..	..	W,TK	KR,C	..	Rice
9/5/81	Chengdowar III	51	..	..	..	W	KR,R	..	Rice
9/5/82	Chengdowar II	484	..	..	..	W	KR,C	..	Rice
9/5/83	Tapang II	285	Pr.S(1)	..	..	W,TK	PR,KR	..	Rice
9/5/84	Chibitabichia IV	508	Pr.S(1)	D(1)	..	W,TK	PR,KR	PO	Rice
9/5/85	Tapang I	351	..	..	..	W,TK	KR	..	Rice
9/5/86	Chibitabichia V	536	Pr.S(1)	..	..	TK,O	KR	..	Rice
9/5/87	Chibitabichia VI	1,509	Pr.S(1)	..	..	W,TK	PR,KR	..	Rice
9/5/88	Merua Grant	2,683	Pr.S(2)	H(1)	..	W,TW	KR	PO	Rice
9/5/89	Jaiforpur	754		..	..	W,TK	KR	..	Rice
9/5/90	Ambikapur V	493	Pr.S(1)	..	..	W	KR	..	Rice
9/5/91	Ambikapur IV	469	Pr.S(2)	..	..	W,TK	KR	..	Rice
9/5/92	Ambikapur III	419	..	..	..	TK	KR	..	Rice
9/5/93	Ambikapur VII	180	Pr.S (2)	..	..	TK	KR	PO	Rice
9/5/94	Ambikapur IX	343	Pr.S(3)	..	E	TK	PR,KR	PO	Rice
9/5/95	Kanakpur II	511	Pr S(4), Sec.S(1)	..	E	TK,R	PR,KR	..	Rice
9/5/96	Berenga III	676	Pr.S(1), Mid.S(1)	..	..	TK,R	PR,KR,R	PO	Rice
9/5/97	Berenga IV	579	Pr.S(1)	..	..	TK,R	PR,KR,R	.	Rice
9/5/98	Berenga V	578	Pr.S(2)	..	..	TK,R	PR,KR,R	..	Rice
9/5/99	Kashipur II	504	Pr.S(1)	..	..	W,TK,R	PR	..	Rice

DIRECTORY

Police Station :SILCHAR (9/5)

LAND USE

Land use (i.e., area under different types of land use in acres rounded to the nearest unit)					Nearest town and distance in Km.	Day or Days of the market, Hat, if any, held in the village	Remarks including any place of religious, historical, archaeological interest	Location Code
Forest	Irrigated	Un-irrigated	Cultivable waste	Area not available for cultivation				
11	12	13	14	15	16	17	18	1
32	..	145	47	109	Silchar (2)	..	..	9/5/50
1	..	161	112	95	Silchar (6)	..	..	9/5/51
9	..	620	..	11	Silchar (3)	..	..	9/5/52
30	..	12	15	9	Silchar (8)	..	..	9/5/53
463	..	121	19	30	Silchar (12)	..	..	9/5/54
502	..	334	200	466	Silchar (9)	.	..	9/5/55
22	..	77	25	47	Silchar (18)	..	.	9/5/56
1,140	..	812	183	542	Silchar (19)	Friday	..	9/5/57
600	..	500	417	438	Silchar (17)	Wednesday	.	9/5/58
182	..	160	10	140	Silchar (9)		..	9/5/59
100	..	110	27	100	Silchar (8)	..	..	9/5/60
		38	18	24		..	..	9/5/61
4	..	25	..	9	Silchar (5)	..	..	9/5/62
..	.	43	4	6			..	9/5/63
10	..	401	6	10	Silchar (7)	..	..	9/5/64
60	..	300	..	35	Silchar (7)	..	..	9/5/65
47	..	464	6	47	Silchar (2)	..	..	9/5/66
.	..	205	..	70	Silchar (1)	..	..	9/5/67
3	..	265	11	21	Silchar (2)	..	..	9/5/68
.	..	282	12	299	Silchar (2)	..	..	9/5/69
..	..	361	..	146	Silchar (5)	..	..	9/5/70
..	..	355	..	162	Silchar (8)	Saturday	..	9/5/71
.	..	380	..	250	Silchar (4)	..	..	9/5/72
..	..	541	45	57	Silchar (3)	..	..	9/5/73
7	..	400	..	42	Silchar (4)	..	..	9/5/74
..	..	414	10	74	Silchar (1)	..	..	9/5/75
11	T(20) C(20)	320	11	65	Silchar (5)	..	..	9/5/76
65	T(100) C(100)	600	18	70	Silchar (8)	..	..	9/5/77
155	..	200	143	52	Silchar (10)	Sunday, Saturday	..	9/5/78
14	..	75	54	77	Silchar (18)	..	..	9/5/79
267	..	326	42	37	Silchar (14)	..	..	9/5/80
39	..	8	..	4	Silchar (12)	..	..	9/5/81
268	..	176	30	10	Silchar (14)	..	..	9/5/82
88	..	98	64	35	Silchar (22)	..	..	9/5/83
28	..	317	43	120	Silchar (24)	Monday, Friday	..	9/5/84
154	..	98	64	35	Silchar (26)	..	..	9/5/85
91	..	229	43	173	Silchar (26)	..	..	9/5/86
635	..	367	8	499	Silchar (10)	..	..	9/5/87
1,647	..	942	67	27	Silchar (10)	Sunday, Friday	..	9/5/88
44	.	290	250	170	Silchar (9)	..	..	9/5/89
..	.	42	412	39	Silchar (8)	..	..	9/5/90
..	..	219	220	30	Silchar (9)	..	..	9/5/91
10	..	164	152	93	Silchar (5)	..	..	9/5/92
..	..	136	21	23	Silchar (4)	..	..	9/5/93
..	..	132	32	179	Silchar (1)	..	..	9/5/94
..	..	343	..	168	Silchar (1)	..	..	9/5/95
..	..	470	10	96	Silchar (3)	..	..	9/5/96
..	..	371	10	98	Silchar (4)	..	..	9/5/97
..	..	303	21	254	Silchar (5)	..	..	9/5/98
29	..	304	37	134	Silchar (5)	..	..	9/5/99

Police Station : SILCHAR (9/5)

VILLAGE AMENITIES AND

Location Code	Name of the village	Total area of the village (in acres)	Amenities available within the village						Staple food
			Educational	Medical	Power supply	Drinking water	Communications	Postal & telegraph	
1	2	3	4	5	6	7	8	9	10
9/5/100	Kashipur I	912	..	..	..	TK,R	PR	..	Rice
9/5/101	Berenga I	531	Pr.S(2)	..	..	TK	KR	..	Rice
9/5/102	Berenga II	539	Pr.S(1), Mid.S(2)	..	..	TK,R	PR,KR,R	PO	Rice
9/5/102(A)	Silchar X	201	Pr.S(3)	..	E	TK,R	PR,KR,R	..	Rice
9/5/102(B)	Silchar XI	186	Pr.S(1)	..	..	TK,R	PR,KR,R	..	Rice
9/5/103	Gangapur	765	Pr.S(2), Mid.S(1)	..	..	R	KR	..	Rice & Wheat
9/5/104	Kanakpur I	449	Pr.S(2), Mid.S(1)	..	..	TK	PR,KR	PO	Rice
9/5/105	Ambikapur X	616	Pr.S(4), Mid.S(1)	..	E	W,TK	PR,KR	..	Rice
9/5/106	Ambikapur XI	76	Pr.S(1)	.	..	W,TK	PR,KR	PO	Rice
9/5/107	Ambikapur VI	957	Pr.S(1), Mid.S(1)	..	..	W,TK	PR,KR	..	Rice
9/5/108	Niz Chatla	231	.	..	..	W	KR	..	Rice
9/5/109	Bhorakhai Grant	2,904	Pr.S(1), Sec.S(1)	..	..	W	KR	..	Rice
9/5/110	Tarutazabari I	1,601		..	..	TK,R	KR	..	Rice
9/5/111	Haltia(Kathal Grant)	1,774	Pr.S(1)	H(1)	..	W	KR	PO & Phone	Rice
9/5/112	Chibitabichia VII	756	..	..	..	TK	KR	..	Rice
9/5/113	Chibitabichiia VIII	629	Pr S(1)	..	..	W,TK	KR	..	Rice
9/5/114	Chibitabichia III	211	..	..	..	W,TK	KR		Rice
9/5/115	Chibitabichia IX	783	..	..	..	TK	KR	..	Rice
9/5/116	Chibitabichia II	589	Pr.S(1)	D(1)	..	W,TK	KR	..	Rice
9/5/117	Chibitabichia I	982	.	..	..	TK	KR	..	Rice
9/5/118	Sahapur T.E.	1,817	Pr.S(1)	D(1)	..	W,C	KR	PO	Rice
9/5/119	Chibitabichia XI	214	..	..	..	C	KR	..	Rice
9/5/120	Chibitabichia X	967	..	..	..	TK	KR	..	Rice & Wheat
9/5/121	Borsangon Grant	1,914	Pr.S(2)	H(1)	..	W,TK	KR	..	Rice & Wheat
9/5/122	Uttar Krishnapur III	347	Pr.S(1)	..	..	W,TK	PR,KR	..	Rice
9/5/123	Uttar Krishnapur IV	160	..	.	..	TK	PR,KR	..	Rice
9/5/124	Uttar Krishnapur II	365	Pr.S(1)	.	..	W,TK	PR,KR	..	Rice
9/5/125	Uttar Krishnapur I	451	Pr.S(2)	.	..	W,TK	PR,KR	..	Rice
9/5/126	Sabajpur	174	Pr.S(2)	..	..	W,TK	PR,KR	..	Rice
9/5/127	Dhamalia	732	Pr.S(1)	..	..	W,TK	PR,KR	..	Rice
9/5/128	Neargram I	604	Pr.S (1), Mid.S(1)	..	..	TK,R	KR	..	Rice
9/5/129	Badripar V	498	Pr.S(1), Mid.S(1)	..	..	TK.R	KR	..	Rice
9/5/130	Badripar IV	625	Pr.S(1)	.	..	TK,R	KR	PO	Rice
9/5/131	Badripar I	418	Pr.S(1), Mid.S(1)	..	..	W,TK	KR	..	Rice
9/5/132	Govindapur III	507	Pr.S(5)	..	..	TK	PR	PO	Rice
9/5/133	Durgapur	454	..	..	..	TK	KR	.	Rice
9/5/134	Govindapur II	392	Pr.S(1), Mid.S(1)	..	..	TK,R	PR	PO	Rice
9/5/135	Dungripar II	648	Pr.S(3)	..	..	TK,R	PR	PO	Rice
9/5/136	Dungripar I	466	Pr.S(2)	..	..	TK,R	PR,KR	PO	Rice
9/5/137	Govindapur I	734	Pr.S(6)	..	..	TK	KR	PO	Rice
9/5/138	Algapur II	401	Pr S(3)	..	..	TK,R	KR	PO	Rice
9/5/139	Algapur I	389	Pr S(1), Mid S(1)	H(1)	..	W,TK	KR	..	Rice & Wheat
9/5/140	Badripar II	501	Pr.S(1)	..	..	W,TK	KR	..	Rice
9/5/141	Badripar III	491	Pr.S(1)	..	..	W	KR	PO	Rice

DIRECTORY

Police Station : SILCHAR (9/5)

LAND USE

Land use (i.e., area under different types of land use in acres rounded to the nearest unit)

Forest	Irrigated	Un-irrigated	Cultivable waste	Area not available for cultivation	Nearest town and distance in Km.	Day or Days of the market, Hat, if any, held in the village	Remarks including any place of religious, historical, archaeological interest	Location Code
11	12	13	14	15	16	17	18	1
363	..	360	23	166	Silchar (5)	..	..	9/5/100
..	..	349	52	130	Silchar (2)	..	..	9/5/101
..	..	276	15	248	Silchar (2)	..	..	9/5/102
..	..	34	3	164	Silchar (1)	..	..	9/5/102(A)
..	..	57	5	124	Silchar (2)	..	..	9/5/102(B)
	..	398	120	247	Silchar (7)	..	.	9/5/103
..	.	347	10	92	Silchar (2)	..	..	9/5/104
..	..	512	18	86	Silchar (4)	..	..	9/5/105
..	.	38	..	38	Silchar (4)	..	..	9/5/106
..	..	924	..	33	Silchar (4)	..	..	9/5/107
..	..	182	..	49	Silchar (7)	..	..	9/5/108
..	..	1,996	754	154	Silchar (9)	Tuesday	..	9/5/109
..	..	1,001	500	100	Silchar (16)	..	..	9/5/110
610	..	437	34	693	Silchar (10)	Sunday Friday	..	9/5/111
..	..	344	384	28	Silchar (30)	..	..	9/5/112
..	..	172	405	52	Silchar (30)	Tuesday	..	9/5/113
50	..	43	30	88	Silchar (27)	.	..	9/5/114
.	..	203	529	51	Silchar (26)	..	..	9/5/115
..	.	400	89	100	Silchar (34)	..	..	9/5/116
..	..	500	382	100	Silchar (35)	..	..	9/5/117
..	..	700	1,000	117	Silchar (32)	Friday	..	9/5/118
					Silchar (33)	..	..	9/5/119
..	..	105	95	14	Silchar (34)	..	..	9/5/120
..	..	229	719	19	Silchar (19)	..	..	9/5/121
..	..	356	1,475	83				
.	..	264	17	66	Silchar (6)	..	..	9/5/122
	..	101	12	47	Silchar (6)	..	..	9/5/123
..	..	242	11	112	Silchar (7)	Sunday, Thursday	..	9/5/124
..	..	292	10	149	Silchar (5)	..	..	9/5/125
.	..	147		27	Silchar (8)	..	..	9/5/126
..	..	561	71	100	Silchar (8)	..	..	9/5/127
..	..	447	36	121	Silchar (11)	..	..	9/5/128
..	..	304	90	104	Silchar (8)	Tuesday, Saturday	..	9/5/129
.	..	482	18	125	Silchar (7)	..	..	9/5/130
..	..	373	15	30	Silchar (10)	Saturday	..	9/5/131
..	..	392	53	62	Silchar (17)	Monday, Friday	..	9/5/132
..	.	323	93	38	Silchar (16)	..	..	9/5/133
..	..	323	21	48	Silchar (19)	..	..	9/5/134
..	..	292	293	63	Silchar (18)	..	..	9/5/135
..	..	305	114	47	Silchar (18)	..	..	9/5/136
.	..	482	99	153	Silchar (24)	..	..	9/5/137
.	..	289	19	93	Silchar (20)	..	..	9/5/138
3	..	263	98	25	Silchar (17)	..	..	9/5/139
.	..	461	..	40	Silchar (10)	..	..	9/5/140
..	..	439	12	40	Silchar (10)	..	..	9/5/141

Police Station : SILCHAR (9/5)

VILLAGE AMENITIES AND

Location Code	Name of the village	Total area of the village (in acres)	Amenities available within the village						Staple food
			Educational	Medical	Power supply	Drinking water	Communi-cations	Postal & telegraph	
1	2	3	4	5	6	7	8	9	10
9/5/142	Bagpur II	726	Pr.S(1)	..	..	W,TK	KR	..	Rice & Wheat
9/5/143	Bagpur III	435	Pr.S(2), Mid.S(1), Sec.S(1)	..	..	TK,R	KR	PO	Rice
9/5/144	Neargram II	583	Pr.S(1)	..	..	TK	KR	..	Rice
9/5/145	Bagpur I	522	..	..	..	TK,R	KR	..	Rice & Wheat
9/5/146	Dakshin Krishnapur	347	..	..	..	W,TK	PR,KR	..	Rice
9/5/147	Sonabarighat I	424	Pr.S(1), Mid.S(1), Sec.S(1)	D(1)	E	TK,R	PR,KR	PO	Rice
9/5/148	Sonabarighat II	527	Pr.S(1)	..	..	W,TK	PR,KR	..	Rice
9/5/149	Saidpur IV	445	Pr.S(1)	D(1)	..	W,TK	PR KR	PO	Rice
9/5/150	Saidpur II	616	Pr.S(2)	..	..	TK	PR,KR	..	Rice
9/5/151	Saidpur I	316	..	..	..	TK	PR,KR	..	Rice
9/5/152	Bariknagar I	282	Pr.S(1)	..	..	W,TK	KR	..	Rice
9/5/153	Saidpur III	512	Pr.S(1)	..	..	TK	PR,KR	..	Rice
9/5/154	Saidpur V	283	..	..	..	W TK	PR,KR	..	Rice
9/5/155	Bariknagar II	365	Pr.S(1)	..	..	W,TK	KR	..	Rice
9/5/156	Sildubi	108	No population	..	..			..	
9/5/157	Manipur I	267	..	..	..	W,TK	KR	..	Rice
9/5/158	Sildubi Grant	872	Pr.S(2), Mid.S(1)	H(1)	..	TK	KR	PO	Rice
9/5/159	Silcoorie T.E.	85	Pr.S(1)	D(1), H(1)	..	W,TK	PR,	P&TO	Rice
9/5/160	Irongmara	837	Pr.S(2)	..	..	W,TK	PR,KR	PO	Rice
9/5/161	Tarutazabari II	1,614	..	..	..	W,F	KR	..	Rice
9/5/162	Rosekandi T.E. I	1,944	.	..	..	W	KR	..	Rice
9/5/163	Rosekandi T.E.	1,455	Pr.S(2)	D(1), H(1)	..	W,TK	KR	P&TO	Rice & Wheat
9/5/164	Rosekandi T.E. II	(N.A.)	..	D(1)	..	W,TK	KR	..	Rice & Wheat
9/5/165	Ratanpur II	5,787	..	..	.	C	KR	..	Rice
9/5/166	Ratanpur I	2 115	Pr.S(1)	..	..	TK	PR	..	Rice
9/5/167	Chotojalinga Grant	877	.	..	..	TW	PR	..	Rice
9/5/168	Dwarbond T.E.	2,393	..	H(1)	..	W TK	PR,KR	..	Rice
9/5/169	Jugirbond Grant	300	Pr.S(1)	..	..	W,C	PR	..	Rice & Wheat
9/5/170	Chotojalinga III	199	Pr.S(2)	..	..	C	KR	..	Rice
9/5/171	Barjalinga T.E.	319	Pr.S(1)	..	..	W	PR,KR	..	Rice
9/5/172	Chotojalinga II	158	Pr.S(1)	H(1)	..	W	PR,KR	..	Rice
9/5/173	Chotojalinga I	166	Sec.S(1)	H(1)	..	TW,R	PR,KR	P&TO	Rice
9/5/174	Barjalinga I	175	Pr.S(1)	H(1)	..	W,TK	PR,KR		Rice
9/5/175	Barjalinga II	1,600	..	..	..	TK,R,C	KR	PO	Rice
9/5/176	Allenpur T.E.	4,404	..	..	..	W	KR	..	Rice
9/5/177	Derby T.E.	4,695	..	H(1)	..	W	KR	..	Rice
9/5/178	Clever House II	757	Pr.S(1), Mid.S(1)	..	..	W	KR	..	Rice
9/5/179	Clever House I	210	..	..	..	F	KR	P&TO	Rice
9/5/180	Manipur II	373	Pr.S(1)	..	..	W,TK	PR,KR	..	Rice
9/5/181	Clever House T.E.	1,996	Pr.S(3)	..	..	TK	KR	..	Rice
9/5/182	Clever House III	251	..	..	..	W	KR	PO	Rice
9/5/183	Clever House IV	864	Pr.S(1), Mid.S(1)	..	..	TK	PR	..	Rice
9/5/184	Barjalinga V	439	Pr.S(1)	..	..	TK	KR	..	Rice
9/5/185	Barjalinga XI	596	Pr.S(1)	..	..	TK	KR	..	Rice
9/5/186	Barjalinga X	245	Pr.S(1)	..	..	TK	KR	..	Rice
9/5/187	Barjalinga IX	758	Pr.S(1)	..	..	W,TK	KR	..	Rice

DIRECTORY

Police Station : SILCHAR ((9/5)

LAND USE

Land use (i.e, area under different types of land use in acres rounded to the nearest unit)								
Forest	Irrigated	Un-irrigated	Cultivable waste	Area not available for cultivation	Nearest town and distance in Km.	Day or Days of the market, Hat, if any held in the village	Remarks including any place of religious, historical, archaeological interest	Location Code
11	12	13	14	15	16	17	18	1
..	..	665	20	41	Silchar (13)	..	..	9/5/142
..	..	352	39	44	Silchar (13)	Sunday, Wednesday	..	9/5/143
..	..	499	10	74	Silchar (11)	..	..	9/5/144
..	..	448	34	40	Silchar (11)	..	..	9/5/145
..	..	231	27	89	Silchar (8)	..	..	9/5/146
..	..	60	63	301	Silchar (9)	Monday, Friday	..	9/5/147
..	..	365	89	73	Silchar (11)	..	..	9/5/148
..	..	359	6	80	Silchar (10)	..	..	9/5/149
67	..	456	20	73	Silchar (9)	..	..	9/5/150
32	..	230	21	33	Silchar (9)	..	..	9/5/151
..	..	216	..	66	Silchar (11)	..	..	9/5/152
28	.	433	14	37	Silchar (11)	..	..	9/5/153
..	..	245	..	38	Silchar (11)	..	..	9/5/154
..	..	249	..	116	Silchar (11)	..	..	9/5/155
.	..	74	18	16			..	9/5/156
70	..	..	83	114	Silchar (15)	Monday, Friday	.	9/5/157
8	..	809	6	49	Silchar (10)	Monday, Friday	..	9/5/158
15	..	30	15	25	Silchar (12)	Sunday, Friday	..	9/5/159
2	..	361	438	36	Silchar (13)	Wednesday, Saturday	..	9/5/160
..	..	819	583	212	Silchar (30)	Sunday	..	9/5/161
..	..	476	1,266	202	Silchar (25)	..	..	9/5/162
..	..	825	462	168	Silchar (15)	Sunday	..	9/5/163
..	..	..	..	..	Silchar (15)	..	..	9/5/164
..	..	2,456	2,316	1,015	Hailakandi (19)	..	..	9/5/165
..	..	957	1,022	136	Hailakandi (16)	..	..	9/5/166
335	..	210	..	332	Hailakandi (14)	Monday, Tuesday	..	9/5/167
2,067	..	205	12	109	Silchar (30)	..	..	9/5/168
..	..	210	5	85	Silchar (30)	..	..	9/5/169
179	..	..	..	20	Silchar (28)	..	..	9/5/170
280	..	..	7	32	Silchar (22)	..	..	9/5/171
100	..	38	8	12	Silchar (22)	..	..	9/5/172
60	..	50	..	56	Hailakandi (22)	..	..	9/5/173
150	.	..	..	25	Silchar (22)	..	..	9/5/174
90	T(100) C(100)	900	195	315	Silchar (27)	Friday	..	9/5/175
1,820	..	1,711	303	570	Silchar (27)	..	..	9/5/176
31	..	1,514	800	2,350	Silchar (30)	..	..	9/5/177
199	..	406	90	62	Silchar (30)	..	..	9/5/178
4	..	90	60	56	Silchar (30)	Sunday, Friday	..	9/5/179
..	..	353	..	20	Silchar (16)	..	..	9/5/180
55	..	577	181	1,183	Silchar (19)	..	..	9/5/181
6	..	227	5	13	Silchar (20)	..	..	9/5/182
19	..	752	27	66	Silchar (17)	..	..	9/5/183
58	..	295	27	59	Silchar (23)	..	..	9/5/184
150	..	216	65	165	Silchar (26)	..	..	9/5/185
36	..	80	50	79	Silchar (20)	..	..	9/5/186
139	..	466	51	102	Silchar (17)	..	..	9/5/187

Police Station : SILCHAR (9/5)

VILLAGE AMENITIES AND

Location Code	Name of the village	Total area of the village (in acres)	Amenities available within the village						Staple food
			Educational	Medical	Power supply	Drinking water	Communications	Postal & telegraph	
1	2	3	4	5	6	7	8	9	10
9/5/188	Barjalinga VI	583	Pr.S (1)	..	..	W,TK	KR	..	Rice
9/5/189	Barjalinga III	1,529	Pr.S (1)	..	..	W.R	KR	..	Rice
9/5/190	Gopinathpur	195	Pr.S (1)	..	..	W	KR	..	Rice
9/5/191	Taranathpur II	361	Pr.S (1)	..	..	W	KR	..	Rice
9/5/192	Taranathpur I	652	Pr. S (1)	..	..	W,TK	KR	..	Rice
9/5/193	Jalengcherra	300	Pr.S (1)	..	..	W.C	PR	P&TO, Phone	Rice
9/5/194	Benodenagar T.E.	1,695	..	D(1)	..	W,C	KR	..	Rice
9/5/195	Chotojalinga IV	200	..	..	..	C	PR	..	Rice
9/5/196	Dwarban Basti	1,260	Pr.S (1), Mid.S (1), Sec. S(1)	H(1)	..	W,TK	PR	..	Rice
9/5/197	Bag-O-Bahar T.E.	1,660	Pr.S (1)	H(1)	E	W	KR	..	Rice
9/5/198	Bag-O-Bahar V	170	..	..	..	W,C	KR	..	Rice
9/5/199	New Bag-O-Bahar F.V.	373	..	..	..	W,C	KR	..	Rice
9/5/200	Old Bag-O-Bahar F.V.	738	Pr.S (1)	..	..	W	KR	..	Rice
9/5/201	Pratappur F.V.	640	Pr.S (1)	..	..	TK	KR	PO	Rice
9/5/202	Noagaon F V.	1,452	Pr.S (1)	..	..	TK	KR	..	Rice
9/5/203	Noxatilla F.V.	191	Pr.S (1)	..	..	W	KR	..	Rice
9/5/204	Bag-O-Bahar IV	169	..	..	..	W	KR	..	Rice
9/5/205	Bag-O-Bahar I	292	Pr.S (1)	..	..	W	KR	PO	Rice
9/5/206	Loharband Basti	336	..	..	..	W,C	KR	..	Rice
9/5/207	Loharband F.V.	16	..	..	..	W,TK	PR,KR	..	Rice
9/5/208	Bag-O-Bahar III	2,785	Pr.S (1)	..	..	W,C	KR	..	Rice
9/5/209	Bag-O-Bahar II	493	Pr.S (1)	..	..	W,C	KR	..	Rice
9/5/210	Sonacherra I	100	Pr.S (1)	..	..	W,C	KR	..	Rice
9/5/211	Sonacherra II	269	..	..	..	W,C	KR	..	Rice
9/5/212	Sonacherra III	194	..	..	..	W,C	KR	..	Rice
9/5/213	Ikarthal F.V.	269	..	..	..	W	KR	..	Rice
9/5/214	Nagathal F.V.	347	..	..	..	W	KR	..	Rice
9/5/215	Balicherri F.V.	433	Pr.S (1)	..	..	TK	KR	..	Rice
9/5/216	Boro Salganga F.V	42	..	..	..	R	KR	..	Rice
9/5/217	Choto Salganga F.V.	119	Pr.S (1)	..	..	TK,R	KR	..	Rice
9/5/218	Choto Salganga Tangiya Village	(N.A)	..	..	..	TK	KR	..	Rice
9/5/219	Boro Salganga Tribal Village	67	..	..	..	R	KR	..	Rice
9/5/220	Barjalinga IV	212	..	..	..	R	KR	..	Rice
9/5/221	Palor T.E.	4,136	Pr.S (2), Mid.S (1)	H(1)	E	T	KR	PO	Rice
9/5/222	Barjalinga VII	676	Pr.S (2), Mid.S (1)	..	..	W,TK	PR,KR	..	Rice
9/5/223	Barjalinga VIII	431	Pr.S (1), Sec.S (1)	..	..	W,TK,R	PR,KR	PO	Rice
TOTAL FOR THE POLICE STATION :		155,231	Pr.S (232), Mid.S (31), Sec.S (14)	D(15), H(17), MCW(1), HC(3)	E(10)	T(1), W(106), TK(147), TW(4), R(65), F(2), C(19), O(6)	PR(70), KR(201), R(15), T(7)	PO(51), TO(6), Phone(2)	

DIRECTORY

Police Station : SILCHAR (9/5)

LAND USE

Land use (i.e. area under different types of land use in acres rounded to the nearest unit)					Nearest town and distance in Km.	Day or Days of the market, Hat, if any held in the village	Remarks including any place of religious, historical, archaeological interest	Location Code
Forest	Irrigated	Un-irrigated	Cultivable waste	Area not available for cultivation				
11	12	13	14	15	16	17	18	1
26	..	413	61	83	Silchar (16)	..	..	9/5/188
833		333	267	96	Silchar (35)	..	..	9/5/189
66		100	13	16	Silchar (35)	.	..	9/5/190
133		183	12	33	Silchar (20)	..	..	9/5/191
100		467	18	67	Silchar (30)	Monday	..	9/5/192
..	..	160	10	130	Silchar (28)	Thursday	..	9/5/193
395		700	400	200	Silchar (35)	Wednesday	..	9/5/194
	..	150	2	48	Silchar (29)	..	..	9/5/195
177	..	551	355	177	Silchar (35)	..	..	9/5/196
1,310	..	.	240	110	Silchar (36)	..	..	9/5/197
100	..	..	10	60	Silchar (38)	..	..	9/5/198
..	..	200	100	73	Silchar (35)	..	..	9/5/199
252	..	252	117	117	Silchar (35)	..	..	9/5/200
150	..	300	40	150	Silchar (35)	..	..	9/5/201
.	..	968	..	484	Silchar (35)	..	..	9/5/202
70	..	101	..	20	Silchar (35)	..	..	9/5/203
20	..	123	10	16	Silchar (34)	..	..	9/5/204
..	..	77	..	215	Silchar (35)	..	..	9/5/205
60	..	220	..	56	Silchar (35)	..	..	9/5/206
..	.	13	..	3	Silchar (35)	..	..	9/5/207
..	..	615	2,055	115	Silchar (48)	..	..	9/5/208
83	..	327	..	83	Silchar (35)	..	..	9/5/209
80	..	..	5	15	Silchar (34)	..	.	9/5/210
..	..	178	..	91	Silchar (33)	..	..	9/5/211
133	..	47	..	14	Silchar (40)	..	..	9/5/212
167	..	50	10	42	Silchar (20)	..	..	9/5/213
167	..	153	17	10	Silchar (40)	..	..	9/5/214
233	..	137	33	30	Silchar (30)	..	..	9/5/215
.	..	36	..	6	Silchar (40)	..	..	9/5/216
..	..	106	..	13	Silchar (35)	..	..	9/5/217
..	.	..	..	..	Silchar (33)	..	..	9/5/218
..	..	62	..	5	Silchar (40)	..	..	9/5/219
67	..	73	55	17	Silchar (28)	..	..	9/5/220
..	..	1,700	1,802	634	Silchar (30)	Sunday,Friday	..	9/5/221
87	..	431	58	100	Silchar (26)	..	..	9/5/222
32	..	295	57	47	Silchar (26)		.	9/5/223
21 648	T(321) C(321)	73,378	28,921	30 963				

Police Station : SONAI (9/6)

VILLAGE AMENITIES AND

Location Code	Name of the village	Total area of the village (in acres)	Amenities available within the village						Staple food
			Educational	Medical	Power supply	Drinking water	Communications	Postal & telegraph	
1	2	3	4	5	6	7	8	9	10
9/6/1	Satkarakandi I	572	Pr. S (1)	..	..	TK	KR	.	Rice
9/6/2	Dhanehari I	960	Pr.S (3)	..	..	TK	KR	PO	Rice
9/6/3	Dganehari II	698	Pr.S (1)	..	..	TK	KR	..	Rice
9/6/4	Dhanehari III	702	Pr.S (1)	..	..	TK	KR	..	Rice
9/6/5	Dhanipur	785	Pr.S (1)	..	..	TK	KR	..	Rice
9/6/6	Satkarakandi II	1,348	Pr.S (2), Mid.S (1)	..	..	TK	PR,KR	..	Rice
9/6/7	Jhanjarbali	999	Pr. S(1)	..	..	TK	KR	..	Rice
9/6/8	Tundurkandi	211	..	..	..	TK	KR	..	Rice
9/6/9	Mijirgram	1,344	Pr.S (3)	..	..	TK	PR,KR	..	Rice
9/6/10	Tulargram I	1,272	Pr. S (1), Mid.S(2), Sec. S (1)	H(1), MCW(1), HC(1), D(1), FC(1)	E	TK	PR,KR	P&TO	Rice
9/6/11	Tulargram II	1,567	Pr. S (1)	..	..	TK	PR	..	Rice
9/6/12	Kajidahar I	1,002	Pr. S (1)	..	..	TK	PR,KR	..	Rice
9/6/13	Kajidahar II	922	Pr.S (1)	..	..	TK	PR,KR	..	Rice
9/6/14	Kajidahar III	1,052	Pr. S (1)	..	..	TK	KR	..	Rice
9/6/15	Narsingpur I	1,375	Mid.S (1), Sec. S (1)	HC(1)	..	TK	PR,KR	P&TO	Rice
9/6/16	Berabak I	941	..	..	..	TK	KR	..	Rice
9/6/17	Berabak II	889	Pr S (1)	..	..	TK	KR	..	Rice
9/6/18	Berabak III	925	Pr. S (1)	..	..	TK	KR	..	Rice
9/6/19	Dakhin Mohanpur III	1,002	Pr. S (1)	..	..	W	KR	..	Rice
9/6/20	Dakhin Mohanpur II	1,622	Pr. S (1),	..	..	T,W	KR,R	..	Rice
9/6/21	Dakhin Mohanpur I	877	Pr.S (1),	..	..	T,W,R	PR,KR,R	..	Rice
9/6/22	Uttar Mohanpur	1,242	Pr. S (1)	..	..	TK	PR,KR	..	Rice
9/6/23	Rangirghat I	1,820	Pr. S (1)	..	..	TK	PR,KR	..	Rice
9/6/24	Rangirghat II	869	..	..	..	R	PR,KR	PO	Rice
9/6/25	Rangirghat III	602	Pr. S (1)	..	..	TK	PR KR	..	Rice
9/6/26	Gobinda Nagar	1,184	Pr. S (2)	..	..	T,TK	PR,KR	PO	Rice
9/6/27	Dakhin Mohanpur X	472	..	..	..	TK,R	PR,KR	..	Rice
9/6/28	Dakhin Mohanpur IX	511	..	..	..	T,W TK	KR	..	Rice
9/6/29	Dakhin Mohanpur IV	856	..	..	..	TK,O	KR	..	Rice
9/6/30	Nutan Kanchanpur	1,873	Pr. S (2)	..	..	W,TK	KR,R	..	Rice
9/6/31	Nagadirgram I	1,643	Pr. S (5)	..	..	T,R	PR,KR	PO	Rice
9/6/32	Nagadirgram II	1,328	Pr. S (1)	..	..	TK	PR,KR	..	Rice
9/6/33	Nagadirgram III	967	Pr. S (2), C(1)	..	..	T,R	PR,KR	PO	Rice
9/6/34	Narsingpur II	599	Pr. S (1) Sec. S (1)	..	..	TK	PR,KR	..	Rice
9/6/35	Narsingpur IV	300	..	..	..	TK	PR,KR	..	Rice
9/6/36	Narsingpur V	1,682	Pr. S (1), Mid. S (1)	..	..	TK	PR,KR	..	Rice
9/6/37	Narsingpur VI	1,390	Pr.S (1)	..	..	TK	PR,KR	PO	Rice
9/6/38	Punimukh	1,830	Pr.S (2)	D(1)	..	R	KR	..	Rice
9/6/39	Narsingpur III	3,970	Pr.S (1)	..	..	TK	PR,KR	..	Rice
9/6/40	Nagadirgram IV	1,435	Pr.S (1)	..	..	TK,R	PR,KR	..	Rice
9/6/41	Baurikandi I	1,282	Pr.S (1)	..	..	TK	KR	..	Rice
9/6/42	Dakhin Mohanpur VIII	725	..	..	..	TK	KR	..	Rice
9/6/43	Dakhin Mohanpur VII	1,663	Pr S (5), Mid. S(1)	..	..	T,W,TK	PR,KR	PO	Rice
9/6/44	Dakhin Mohanpur XI	1,422	Pr.S (1)	..	..	TK	PR	..	Rice
9/6/45	Nutan Ram Nagar I	1,827	Pr.S(1), Mid.S(1), Sec.S(1), C(1)	D(1),H(1), HC(1), FC(1), MCW(1)	..	W,TK	PR	..	Rice

DIRECTORY

Police Station : SONAI (9/6)

LAND USE

Land use (i.e., area under different types of land use in acres rounded to the nearest unit)					Nearest town and distance in Km.	Day or Days of the market, Hat, if any, held in the village	Remarks including any place of religious, historical, archaeological interest	Location Code
Forest	Irrigated	Un-irrigated	Cultivable waste	Area not available for cultivation				
11	12	13	14	15	16	17	18	1
..	..	389	25	158	Silchar (14)	..	..	9/6/1
..	..	676	88	196	Silchar (12)	..	..	9/6/2
..	..	546	46	106	Silchar (12)	Sunday,Wednesday	..	9/6/3
..	..	537	85	80	Silchar (14)	..	..	9/6/4
..	..	687	29	69	Silchar (12)	..	..	9/6/5
..	..	811	305	232	Silchar (14)	..	..	9/6/6
.	..	525	13	461	Silchar (16)	..	..	9/6/7
..	..	136	52	23	Silchar (14)	..	..	9/6/8
..	.	984	230	130	Silchar (15)	..	..	9/6/9
..	..	774	274	224	Silchar (15)	Tuesday,Saturday	..	9/6/10
..	..	877	250	440	Silchar (17)	..	..	9/6/11
..	..	892	38	72	Silchar (19)	..	..	9/6/12
..	..	714	104	104	Silchar (14)	..	..	9/6/13
..	..	762	145	145	Silchar (14)	..	..	9/6/14
..	..	935	261	179	Silchar (16)	Wednesday	.	9/6/15
..	..	707	100	134	Silchar (15)	Wednesday	..	9/6/16
..	..	667	107	115	Silchar (18)	..	..	9/6/17
..	..	575	110	240	Silchar (21)	..	..	9/6/18
..	..	817	50	135	Silchar (22)	..	..	9/6/19
	..	935	350	337	Silchar (20)	..	..	9/6/20
..	..	632	111	134	Silchar (18)	..	..	9/6/21
.	..	862	257	123	Silchar (16)	..	..	9/6/22
.	..	954	338	528	Silchar (16)	..	..	9/6/23
.	..	499	150	220	Silchar (19)	..	..	9/6/24
..	..	535	..	67	Silchar (21)	..	..	9/6/25
..	..	1,017	60	107	Silchar (22)	..	..	9/6/26
..	..	345	20	107	Silchar (25)	..	..	9/6/27
..	..	406	69	36	Silchar (22)	..	..	9/6/28
..	..	735	40	81	Silchar (25)	..	..	9/6/29
..	..	1,380	200	293	Silchar (26)	..	..	9/6/30
..	..	941	213	489	Silchar (21)	..	..	9/6/31
..	..	960	205	163	Silchar (19)	..	..	9/6/32
..	..	718	106	143	Silchar (21)	Sunday,Wednesday	..	9/6/33
..	..	424	55	120	Silchar (20)	Wednesday	..	9/6/34
..	..	227	25	48	Silchar (24)	..	..	9/6/35
..	..	1,080	227	375	Silchar (24)	..	..	9/6/36
.	..	870	240	280	Silchar (26)	Tuesday,Saturday	..	9/6/37
.	..	1,103	464	263	Silchar (26)	..	..	9/6/38
..	.	2,291	750	929	Silchar (24)	..	..	9/6/39
..	..	1,016	207	212	Silcahr (22)	..	..	9/6/40
..	..	931	100	251	Silchar (27)	..	..	9/6/41
..	..	679	..	46	Silchar (24)	..	..	9/6/42
..	..	633	800	230	Silchar (23)	Monday,Thursday	..	9/6/43
..	..	994	200	228	Silchar (25)	Monday Thursday	..	9/6/44
..	..	1,311	150	366	Silchar (25)	..	..	9/6/45

Police Station : SONAI (9/6)

VILLAGE AMENITIES AND

Location Code	Name of the village	Total area of the village (in acres)	Amenities available within the village						Staple food
			Educational	Medical	Power supply	Drinking water	Communications	Postal & telegraph	
1	2	3	4	5	6	7	8	9	10
9/6/46	Nutan Ram Nagar II	784	Pr.S(1)	..	..	W,TK,R	KR	..	Rice
9/6/47	Nutan Ram Nagar III	735	.	H(1	..	TK	PR,KR	PO	Rice
9/6/48	Nutan Ram Nager IV	1,476	Pr.S (1)	..	..	W,TK	PR,KR	..	Rice
9/6/49	Nutan Ram Nagar V	819	..	..	..	W,TK	KR	..	Rice
9/6/50	Kachudaram Part I	1,099	Pr.S (1)	..	..	W,TK	PR,KR	..	Rice
9/6/51	Dakhin Mohanpur VI	1,059	.	HC(1)	..	W,TK	PR,KR	PO	Rice
9/6/52	Dakhin Mohapur V	822	Pr.S (1)	..	..	W,TK	PR,KR	.	Rice
9/6/53	Baurikandi	1,378	Pr.S (1)	..	..	TK	KR	..	Rice
9/6/54	Bidruhipar	1,456	Pr.S (1)	..	..	TK	KR	PO	Rice
9/6/55	Sundri I	1,484	Mid.S(1)	..	..	R	KR	..	Rice
9/6/56	Rukni I	1,337	Pr.S (2)	..	..	TK	PR,KR	..	Rice
9/6/57	Rukni II	1,557	Pr.S (2), Sec.S (1)	D(1)	..	R	PR	..	Rice
9/6/58	Rakhal Tilla	1,332	Pr.S (1)	..	..	O	KR	..	Rice
9/6/59	Malugram	1,687	Pr.S (3), Mid.S (1)	..	..	TK,R	KR	..	Rice
9/6/60	Ramprasadpur	1,325	Pr.S (1)	..	..	R	PR	..	Rice
9/6/61	Lantugram	1,353	Sec.S(1)	..	..	TK,R	PR,KR	..	Rice
9/6/62	Ramprasadpur F.V.	282	..	..	..	O	KR	..	Rice
9/6/63	Rajanikhal	166	..	..	..	W	KR	..	Rice
9/6/64	Gurudayalpur	196	..	..	..	W	KR	..	Rice
9/6/65	Gurudayalpur Tangiya Village	37	..	..	..	W	KR	..	Rice
9/6/66	Gurudayalpur F.V.	530	Pr.S (1)	..	..	W	KR	P&TO	Rice
9/6/67	Sadagram	1,217	Pr.S (3), Mid.S(1)	HC(1)	.	W,TK	PR,KR	P&TO	Rice
9/6/68	Mohadebpur	959	Pr.S (1)	.	..	TK	KR	..	Rice
9/6/69	Dulalgram	741	Pr.S (1)	..	..	W,C	KR	..	Rice
9/6/70	Suktola	1,158	Pr.S (1)	..	..	W,TK	KR	..	Rice
9/6/71	Rukni T.E.	3,235	Pr.S (1)	H(1)	..	W,TK	KR	P&TO	Rice & wheat
9/6/72	Rukni III	1,713	Pr.S (3)	..	..	TK,R	PR	..	Rice
9/6/73	Sundri II	1,578	Pr.S (4), Mid.S(3)	..	.	TK,R	KR	..	Rice
9/6/74	Boalihowor	579	Pr S (2)	..	..	TK	KR	..	Rice
9/6/75	Kachudaram IV	1,027	Pr.S (1)	..	..	TK	KR	..	Rice
9/6/76	Kachudaram III	937	Pr.S (1)	..	..	TK	KR	..	Rice
9/6/77	Kachudaram II	662	Pr.S (1)	..	..	TK	KR	..	Rice
9/6/78	Didarkush I	1,746	Pr.S (2)	..	..	TK	KR	..	Rice
9/6/79	Didarkush II	990	Pr.S (1), Mid S(1)	..	..	TK	KR	..	Rice
9/6/80	DidarkushIV	1,204	Pr.S (1), Mid.S(1)	D(1)	..	W	PR	PO	Rice
9/6/81	Sundri IV	552	Pr.S (1)	..	..	W,R	KR	PO	Rice
9/6/82	Sundri III	1,327	Pr.S (1)	..	..	W,R	KR	..	Rice
9/6/83	Rukni IV	1,799	Pr S (4), Mid S(2), Sec.S(1)	D(1)	.	TK	PR	PO	Rice
9/6/84	Brampur	471	.	..	..	W	KR	..	Rice
9/6/85	Bhubandhar II	1,309	Pr.S (1)	H(1)	..	W,F	KR	PO	Rice
9/6/86	Bhubandhar I	1,068	Pr.S (1)	..	..	W,C	KR	..	Rice
9/6/87	Devipur	1,265	Pr.S (1)	..	..	TK	KR	..	Rice
9/6/88	Saptagram	917	Pr.S (2)	..	..	W,TK	PR,KR	..	Rice
9/6/89	Arjanpur	224	..	..	..	T,W,TK	KR	..	Rice
9/6/90	Loknathpur	1,579	Pr.S (1)	..	..	TK	PR,KR	..	Rice
9/6/91	Jaydhanpar	1,359	Pr.S (2)	..	..	TK	KR	..	Rice
9/6/92	Lailapur	295	Pr S (1)	..	..	W	KR	PO	Rice
9/6/93	Howoithung	1,681	Pr S (2)	..	..	TK	PR	..	Rice
9/6/94	French Nagar	658	Pr.S (1)	..	..	W	KR	..	Rice
9/6/95	French Nagar Khasia Punjee F.V	230	..	..	..	F	KR	..	Rice

DIRECTORY

Police Station : SONAI (9/6)

LAND USE

Land use (i.e area under different types of land use in acres rounded to the nearest unit)

Forest	Irrigated	Un-irrigated	Cultivable waste	Area not available for cultivation	Nearest town and distance in Km	Day or Days of the market, Hat if any held in the village	Remarks including any place of religious, historical, archaeological interest	Location Code
11	12	13	14	15	16	17	18	1
		621	78	85	Silchar (26)			9/6/46
		693		42	Silchar (26)			9/6/47
		956	150	370	Silchar (26)			9/6/48
		579	140	100	Silchar (27)			9/6/49
		965	50	84	Silchar (27)			9/6/50
		824	44	191	Silchar (27)			9/6/51
		787		35	Silchar (27)			9/6/52
		907	228	243	Silchar (30)			9/6/53
200		875	232	149	Silchar (27)	Sunday, Tuesday		9/6/54
		929	209	346	Silchar (26)			9/6/55
50		862	153	272	Silchar (20)	Monday		9/6/56
		792	368	397	Silchar (25)			9/6/57
		664	309	359	Silchar (35)			9/6 58
		866	406	415	Silchar (27)			9/6/59
80		752	215	278	Silchar (27)	Saturday		9/6/60
55		854	114	330	Silchar (26)	Monday		9/6/61
22		150	55	55	Silchar (26)	Monday		9/6/62
		80	44	42	Silchar (23)			9/6/63
		121	26	49	Silchar (32)			9/6/64
13		12	8	4	Silchar (34)			9/6/65
50		260	120	100	Silchar (30)			9/6/66
		773	195	249	Silchar (30)	Monday Thursday		9/6/67
55		759	63	82	Silchar (30)	Sunday		9/6/68
26		596	29	90	Silchar (27)	Monday Thursday		9/6/69
55		819	121	163	Silchar (34)	Tuesday		9/6/70
70		1,488	197	1,480	Silchar (30)	Sunday,Thursday,Friday		9/6/71
		829	303	581	Silchar (29)			9/6/72
150		1,057	128	243	Silchar (28)	Friday,Saturday		9/6/73
470		50	32	27	Silchar (30)			9/6/74
		556	222	249	Silchar (31)			9/6/75
9		508	173	247	Silchar (28)			9/6/76
		525	66	71	Silchar (28)			9/6/77
103		1,013	290	340	Silchar (36)			9/6/78
		645	130	215	Silchar (26)			9/6/79
		644	276	284	Silchar (35)			9/6/80
		429	78	45	Silchar (31)			9/6/81
		761	214	352	Silchar (28)	Friday		9/6/82
160		879	240	520	Silchar (30)	Wednesday		9/6/83
70		197	100	104	Silchar (38)			9/6/84
		850	129	330	Silchar (38)	Monday		9/6/85
		895	48	125	Silchar (38)	Monday Tuesday		9/6/86
150		828	50	237	Silchar (33)	Monday		9/6/87
		814		103	Silchar (32)			9/6/88
		118	36	70	Silchar (31)			9/6/89
200		913	196	270	Silchal (38)			9/6/90
		832	320	207	Silchar (33)			9/6/91
		186	67	42	Silchar (42)	Wednesday		9/6/92
150		989	223	319	Silchar (40)			9/6/93
		386	140	132	Silchar (42)			9/6/94
57		113	20	40	Silchar (40)			9/6/95

Police Station : SONAI (9/6)

VILLAGE AMENITIES AND

Location Code	Name of the village	Total area of the village (in acres)	Amenities available within the village						Staple food
			Educational	Medical	Power supply	Drinking water	Communications	Postal & telegraph	
1	2	3	4	5	6	7	8	9	10
9/6/96	Khulichera F.V.	1,581	Pr.S (3), Mid.S (1)	D(1)	..	TK	KR	PO	Rice
9/6/97	Kalahoar Punjee F.V.	1,155	Pr.S (1)	..	..	F	KR	..	Rice
9/6/98	Mohanour F.V.	282	..	..	..	TK	KR	..	Rice
9/6/99	Sharartal F.V.	885	Pr.S (1)	..	..	TK,R	KR	..	Rice
9/6/100	Kuki P njee F.V. (Khulichera)	313	Pr.S (2)	..	..	W,C	KR	..	Rice
9/6/101	Dhalakhal Tangia Village	99	..	..	..	C	KR	..	Rice
9/6/102	Bagha-Alla Bar Basti	766	Pr.S (1)	..	..	TK	KR	..	Rice
9/6/103	Tulertal F.V.	821	Pr.S (1)	..	..	TK,C	KR	..	Rice
9/6/104	Dholakhal F.V.	356	Pr.S (1)	..	..	C	KR	..	Rice
9/6/105	Panchirra F.V.	1,160	Pr S (1)	..	..	TK,C	KR	..	Rice
9/6/106	Dhanipur F.V.	1,265	Pr.S (1)	..	..	TK,C	KR	..	Rice
9/6/107	Joynagar F.V.	147	..	..	..	TK	KR	..	Rice
9/6/108	Khulichera Gram	1,516	Pr.S (1)	..	..	TK,C	KR	..	Rice
9/6/109	Jamalpur	1,688	Mid.S (1)	..	..	TK	KR	..	Rice
9/6/110	Shamachararpur	2,520	Pr.S (3)	..	..	W,TK C	KR	..	Rice
9/6/111	Aradhanpur	1,320	Pr.S (1)	..	..	W,TK,R	KR	..	Rice
9/6/112	Chandighat	1,640	Pr S (3)	..	..	TK,R	PR,KR	..	Rice
9/6/113	Rajghat	799	Pr.S (3)	..	..	W,R	PR	..	Rice
9/6/114	Islamabad	1,696	Pr.S (1)	..	..	W,R	PR,KR	..	Rice
9/6/115	Bangram	1,351	pr.S (1), Sec.S (1)	D(1)	..	TK	PR	PO	Rice
9/6/116	Raj Gobindapur	1,331	Pr.S (2)	..	..	F	KR	..	Rice
9/6/117	Rajnagar	1,178	..	..	..	F	KR	..	Rice
9/6/118	Narainpur	1,650	Pr.S (2)	..	..	F	KR	..	Rice
9/6/119	Bidya Ratanpur	1,643	Pr.S (1)	D(1)	..	TK	KR	PO	Rice
9/6/120	Jamalpur F.V.	288	Pr.S (1)	..	..	F	KR	..	Rice
9/6/121	Bishnupur	1,473	Pr.S (1)	..	..	TK,R	KR	..	Rice
9/6/122	Bishnupur F.V.	276	Pr.S (1)	..	..	R	KR	..	Rice
9/6/123	Jarultala F.V.	805	Pr,S (1)	..	..	W,R	KR	..	Rice
9/6/124	Radha Nagar F.V.	91	..	..	..	F	KR	..	Rice
9/6/125	Mathurapur	1,305	Pr.S (1)	..	..	W,TK	KR	..	Rice
9/6/126	Kakoi Punjee	427	..	..	..	W	KR	..	Rice
9/6/127	Sarashpur	106	..	..	..	W,TK,R	KR	..	Rice
9/6/128	Khaspur	211	..	..	..	TK,R	KR	..	Rice
9/6/129	Tila Nagar	1,386	Pr.S (1)	..	..	TK	KR	..	Rice
9/6/130	Jibangram	1,747	Pr.S(1), Mid.S (1)	..	..	TK	KR	PO	Rice
9/6/131	Gojalghat	1,340	Pr.S (2). Mid.S(1)	..	..	TK	KR	..	Rice
9/6/132	Bhubandahar F.V.	968	Pr.S (1)	..	..	TK,C	KR	..	Rice
9/6/133	Barman Nagar	746	..	..	..	W	KR	..	Rice
9/6/134	Tupidhar II	65	..	..	..	C	KR	..	Rice
9/6/135	Tupidhar I	1,226	No Population	..	..			..	..
9/6/136	Darmital F.V.	961	Pr.S (1)	..	..	W,C	KR	..	Rice
9/6/137	Dormikhal T.V.	100	..	..	..	W	KR	..	Rice
9/6/138	St. Catherine	906	Pr.S (2)	..	..	R,C	KR	..	Rice
9/6/139	Ganga Nagar I	1,657	Pr.S(3)	D(1)	..	W,TK	KR	PO	Rice
9/6/140	Ganga Nagar III	857	..	..	..	W	KR	..	Rice
9/6/141	Ganga Nagar II	1,329	Pr.S (1)	..	..	W,TK	KR	..	Rice
9/6/142	Oidarkush III	1,637	Pr. S (1)	..	..	TK	KR	..	Rice
9/6/143	Ganga Nagar IV	1,143	Pr. S(1)	..	..	W	KR	..	Rice
9/6/144	Thankim Nagar II	955	..	..	..	W,TK	KR	..	Rice
9/6/145	Thankim Nagar I	852	Pr. S (1)	..	..	W	KR	..	Rice
9/6/146	Bhuban Nagar III	739	Pr. S (1)	..	..	W	KR	..	Rice
9/6/147	Bhuban Nagar IV	543	..	..	..	W	KR	..	Rice

DIRECTORY

Police Station : SONAI (9/6)

LAND USE

Land use (i.e., area under different types of land use in acres rounded to the nearest unit)					Nearest town and distance in Km.	Day or Days of the market, Hat if any held in the village	Remarks including any place of religious, historical, archaeological interest	Location Code
Forest	Irrigated	Un-irrigated	Cultivable waste	Area not available for cultivation				
11	12	13	14	15	16	17	18	1
125		927	314	215	Silchar (40)	Friday	..	9/6/96
50		799	150	156	Silchar (48)			9/6/97
		172	61	49	Silchar (48)			9/6/98
		734	50	101	Silchar (40)		..	9/6/99
150		75	40	48	Silchar (43)	.	..	9/6/100
		58	20	21	Silchar (43)		..	9/6/101
125		429	100	112	Silchar (45)	.	..	9/6/102
		491	50	280	Silchar (48)	..	..	9/6/103
		138	98	120	Silchar (53)	.	..	9/6/104
110		744	150	156	Silchar (51)	..	..	9/6/105
	.	750	145	370	Silchar (50)	..	..	9/6/106
		139		8	Silchar (48)		..	9/6/107
100		973	200	243	Silchar (48)	..	..	9/6/108
		1,027	359	302	Silchar (40)	..	..	9/6/109
300		1,085	120	1,015	Silchar (40)	Thursday	..	9/6/110
150		950	70	150	Silchar (40)	..	..	9/6/111
..		940	268	432	Silchar (40)	..	..	9/6/112
		599	92	108	Silchar (38)	..	..	9/6/113
115		1,057	135	389	Silchar (36)	..	..	9/6/114
		702	182	467	Silchar (35)	.	..	9/6/115
200	.	767	150	214	Silchar (45)	.	..	9/6/116
	.	619	88	471	Silchar (35)	..	..	9/6/117
		921	356	373	Silchar (48)	..	..	9/6/118
145	..	864	234	400	Silchar (40)	Wednesday	..	9/6/119
		155	72	61	Silchar (42)	..	.	9/6/120
200	.	1,033	109	131	Silchar (42)	..	..	9/6/121
		130	60	86	Silchar (43)	..	..	9/6/122
75		515	65	150	Silchar (40)	..	..	9/6/123
.	.	47	10	34	Silchar (56)	..	..	9/6/124
	.	550	89	666	Silchar (48)	.	.	9/6/125
	.	199	200	28	Silchar (45)	.	..	9/6/126
	.	94	7	5	Silchar (46)	.	..	9/6/127
		199		12	Silchar (34)	..	..	9/6/128
175		874	126	210	Silchar (34)	..	..	9/6/129
	..	1,098	251	398	Silchar (35)	Friday	..	9/6/130
116		727	184	313	Silchar (32)	..		9/6/131
116		499	127	226	Silchar (40)	..	.	9/6/132
161		331	117	137	Silchar (40)	..	..	9/6/133
	.	53		12	Silchar (32)	..	..	9/6/134
150	..	663	213	200	Silchar (40)	..	..	9/6/135
115		592	126	128	Silchar (35)	..	..	9/6/136
		35	21	44	Silchar (35)	Monday	..	9/6/137
22		663	172	49	Silchar (35)	.	..	9/6/138
132		927	228	370	Silchar (38)	Friday	..	9/6/139
		549	161	147	Silchar (37)	..	..	9/6/140
		897	185	247	Silchar (38)	.	.	9/6/141
9	..	1,008	373	247	Silchar (32)	Sunday	..	9/6/142
150		607	169	217	Silchar (40)	..	..	9/6/143
	.	531	212	212	Silchar (37)	..	..	9/6/144
		434	148	270	Silchar (38)	..	..	9/6/145
	.	468	158	113	Silchar (32)	..	..	9/6/146
161	.	263	63	56	Silchar (32)	..	..	9/6/147

Police Station : SONAI (9/6)

VILLAGE AMENITIES AND

Location Code	Name of the village	Total area of the village (in acres)	Amenities available within the village						Staple food
			Educational	Medical	Power supply	Drinking water	Communications	Postal & telegraph	
1	2	3	4	5	6	7	8	9	10
9/6/148	Bhuban Nagar V	268	..	..	..	W	KR	..	Rice
9/6/149	Mohanpur	677	No population						
9/6/150	Bhuban Nagar (Unsurveyed)	4	No population						
9/6/151	Bhuban Nagar VIII	292	No population						
9/6/152	Nayagram	346	..	..	..	C	KR	..	Rice
9/6/153	Panichowki	382	..	..	..	W,O	KR	..	Rice
9/6/154	Kusumpur	456	..	..	..	O	KR	..	Rice
9/6/155	Bhuban Nagar I	725	..	..	..	W	KR	..	Rice
9/6/156	Sonapur	285	..	..	..	C	KR	..	Rice
9/6/157	Bhuban Nagar II	822	..	..	..	O	KR	..	Rice
9/6/158	Thankin Nagar IV	906	..	D(1)	..	W,TK	KR	..	Rice
9/6/159	Bhuban Nagar VII	844	..	..	..	O	KR	..	Rice
9/6/160	Ganga Nagar V	1,152	Pr.S (1)	..	..	TK	KR	..	Rice
9/6/161	Thankin Nagar III	1,239	..	..	..	W	KR	..	Rice
9/6/162	Ganga Nagar VI	2,219	Mid. S(2), Sec. S (1)	..	..	W,TK	KR	PO	Rice
9/6/163	Ganga Nagar VII	1,353	Pr. S (1)	..	..	W	KR	..	Rice
9/6/164	Ganga Nagar XIII	1,584	..	..	..	W	KR	..	Rice
9/6/165	Ganga Nagar VIII	889	..	..	..	W,TK	KR	..	Rice
9/6/166	Ganga Nagar IX	792	..	..	..	W	KR	..	Rice
9/6/167	Ganga Nagar XI	614	..	..	..	O	KR	..	Rice
9/6/168	Ganga Nagar X	198	Pr. S (1)	..	..	W,TK,O	KR	..	Rice
9/6/169	Ganga Nagar XII	822	..	..	..	TK	KR	..	Rice
9/6/170	Mohankhal	2,530	Pr.S (1)	..	..	W,TK,R	KR	..	Rice
9/6/171	Dormikhal Grant	3,712	Pr. S (5)	..	..	W,R	KR	PO	Rice
9/6/172	Moniarkhal T.E.	2,646	Pr. S (1)	H(1)	..	W,TK,R	KR	PO	Rice
9/6/173	Cottonpur Grant	1,546	..	..	..	C	KR	..	Rice
9/6/174	Anandakhal	1,529	..	..	..	C	KR	..	Rice
9/6/175	Anandakhal F.V.	1,350	Pr. S (1)	..	..	TK,C	KR	..	Rice
9/6/176	Chekarchana F.V.	292	Pr. S(1)	..	..	TK,R	KR,R	..	Rice
9/6/177	Dholakhal F.V.	873	Mid.S (1)	..	..	C	KR	..	Rice
9/6/178	Methnathal F.V.	1,115	Pr.S (1)	..	..	C	R	..	Rice
9/6/179	Jorkhal F V.	133	..	..	..	W,R	KR	..	Rice
9/6/180	Smith Nagar II F.V.	1,433	Pr.S (1)	..	..	W,R	KR	PO	Rice
9/6/181	Smith Nagar I F.V.	1,175	Pr.S (1)	..	..	W,TK,R	KR	..	Rice
9/6/182	Rani Manikpur	1,650	Pr.S (1), Mid. S (1)	..	..	R,C	KR	..	Rice
9/6/183	Nagakhal	259	..	..	..	R	KR	..	Rice
9/6/184	Nagakhal F.V.	2	..	..	..	W	R	..	Rice
9/6/185	Bhubankhal	286	..	..	..	W	KR	..	Rice
9/6/186	Nimaipur (Unsurveyed)	919	..	..	..	W	KR	..	Rice
TOTAL FOR THE POLICE STATION :		195,570	Pr. S (177), Mid. S (25), Sec.S (9), C(2)	D(11), H(6), MCW(2), FC(2), HC(5)	E(1)	T(8), W(71), TK(107), R(37), F(8), C(22), O(9)	PR(46), KR(169), R(6)	PO(29), TO(5)	Rice Rice

DIRECTORY

Police Station : SONAI (9/6)

LAND USE

Land use (i.e., area under different types of land use in acres rounded to the nearest unit)								
Forest	Irrigated	Un-irrigated	Cultivable waste	Area not available for cultivation	Nearest town and distance in Km.	Day or Days of the market, Hat, if any, held in the village	Remarks including any place of religious, historical, archaeological interest	Location Code
11	12	13	14	15	16	17	18	1
15	..	125	70	58	Silchar (36)	..	..	9/6/148
112	..	318	145	102				9/6/149
..	..	2	2	..				9/6/150
46	..	103	79	64				9/6/151
65	..	106	122	153	Silchar (38)	..	..	9/6/152
30	.	129	113	110	Silchar (38)	..	..	9/6/153
50	..	222	79	105	Silchar (38)	..	..	9/6/154
.	..	420	104	201	Silchar (40)	..	..	9/6/155
75	..	108	25	77	Silchar (45)	..	..	9/6/156
100	..	576	52	94	Silchar (36)	..	..	9/6/157
..	..	550	201	155	Silchar (45)	..	..	9/6/158
125	..	571	54	94	Silchar (48)	..	..	9/6/159
.	..	722	229	201	Silchar (40)	..	..	9/6/160
203	..	727	100	209	Silchar (40)	..	..	9/6/161
177	..	1,380	316	346	Silchar (39)	..	..	9/6/162
109	.	789	250	205	Silchar (40)	..	..	9/6/163
198	..	592	248	546	Silchar (45)	..	..	9/6/164
..	..	537	144	208	Silchar (37)	..	..	9/6/165
55	..	465	122	150	Silchar (50)	..	..	9/6/166
..	..	364	120	130	Silchar (55)	..	..	9/6/167
.	..	115	40	43	Silchar (45)	..	..	9/6/168
50	..	484	130	158	Silchar (52)	..	..	9/6/169
200	..	1,450	370	510	Silchar (52)	Sunday	..	9/6/170
133	..	1,602	1,003	974	Silchar (32)	Thursday	..	9/6/171
157	..	1,727	271	491	Silchar (45)	Sunday	..	9/6/172
184	..	787	313	262	Silchar (50)	..	..	9/6/173
..	..	761	227	541	Silchar (55)	..	..	9/6/174
212	..	614	288	236	Silchar (50)	..	..	9/6/175
..	..	134	70	88	Silchar (49)	..	..	9/6/176
115	..	466	105	187	Silchar (50)	..	..	9/6/177
..	..	702	150	263	Silchar (50)	..	..	9/6/178
..	..	93	..	40	Silchar (50)	..	..	9/6/179
150	..	887	150	246	Silchar (45)	..	..	9/6/180
..	..	652	200	323	Silchar (45)	..	..	9/6/181
6	..	974	151	519	Silchar (40)	..	..	9/6/182
33	..	66	80	80	Silchar (55)	..	..	9/6/183
..	..	..	..	2	Silchar (45)	..	..	9/6/184
47	..	113	48	78	Silchar (56)	..	..	9/6/185
..	..	509	204	206	Silchar (50)	..	..	9/6/186
7,994	..	119,533	28,137	39,906				

Police Station : UDARBOND (9/3)

VILLAGE AMENITIES AND

Location Code	Name of the village	Total area of the village (in acres)	Amenities available within the village						Staple food
			Educational	Medical	Power supply	Drinking water	Communications	Postal & telegraph	
1	2	3	4	5	6	7	8	9	10
9/3/1	Dalia Punjee	N.A.	Pr. S(1)	..	..	F	KR	..	Rice
9/3/2	Thoikol Punjee	N.A.	Pr. S(1)	..	..	F	KR	..	Rice
9/3/3	Khotliar Punjee	N.A.	..	..	..	F	KR	..	Rice
9/3/4	Attik Punjee	320	Pr. S(1)	..	..	F	KR	..	Rice
9/3/5	Akhoi Punjee	600	Pr. S(1)	..	..	F	KR	..	Rice
9/3/6	Fatik Punjee	N A.	..	..	..	F	KR	..	Rice
9/3/7	Baroidisa Punjee	N.A.	..	..	..	F	KR	..	Rice
9/3/8	Daya Punjee	N.A.	Pr. S(1)	..	..	F	KR	..	Rice
9/3/9	Indranagar Pt. II	196	Pr. S(1)	..	..	R	KR	..	Rice
9/3/10	Amaranagar T.E.	800	Pr. S(1)	D(1)	..	W,R	KR	PO	Rice
9/3/11	Indranagar Pt. I	290	..	..	..	R	KR	..	Rice
9/3/12	Ratanpur	109	Pr.S (1)	..	..	R	KR	..	Rice
9/3/13	Nagadum Budarbond	2,016	Pr. S(2)	..	..	R	KR	..	Rice
9/3/14	Saraipur	116	..	..	..	F	KR	..	Rice
9/3/15	Natunsukha Punjee	172	..	..	..	R	KR	..	Rice
9/3/16	Madhupur	381	Pr. S(1)	..	..	R	KR	..	Rice
9/3/17	Dayadisa Punjee	N.A.	Pr. S(1), Mid S(1)	..	..	F	KR	..	Rice
9/3/18	Chailtachera	62	Pr. S(1)	..	..	R	KR	..	Rice
9/3/19	Dutartal Punjee	165	Pr. S(1)	..	..	R	KR	..	Rice
9/3/20	Webub Punjee	N.A.	..	..	..	R	KR	..	Rice
9/3/21	Goabari Khasia	1,052	Pr. S(1)	..	..	R	KR	..	Rice
9/3/22	Thango Punjee	306	Pr. S(1)	..	..	R	KR	..	Rice & wheat
9/3/23	Thinkaf Punjee	602	Pr. S(1),	..	..	R	KR	..	Rice
9/3/24	Haibung Punjee	85	..	..	..	R	KR	..	Rice
9/3/25	Sangluk Punjee	175	Pr. S(1)	..	..	R	KR	..	Rice
9/3/26	Sonjum Punjee	180	..	..	..	R	KR	..	Rice
9/3/27	Howa Punjee	700	..	..	..	F	KR	..	Rice
9/3/28	Chandighat Grant	2,469	Pr. S(2)	H(1), D(1)	E	T,R	KR	PO	Rice & wheat
9/3/29	Larsing Par	226	Pr. S(1)	..	..	W,TK	KR	..	Rice
9/3/30	Jhapirbond	541	Pr. S(1)	..	..	W,TK,R	KR	..	Rice
9/3/31	Larsingpar Grant	1,892	Pr. S(1)	H(1), MCW(1)	..	W	PR,KR	..	Rice
9/3/32	Jhapirbond Pt. II	320	Pr. S(1)	..	..	W	KR	..	Rice
9/3/33	Lathigram	504	Pr. S(1)	..	..	TK	KR	PO	Rice
9/3/34	Chalitakandi	259	Pr.S (1)	..	..	W	KR	..	Rice
9/3/35	Durganagar Pt. I	264	Pr.S (1)	..	..	W,TK	KR	..	Rice
9/3/36	Durganagar Pt. II	412	..	..	..	TK	KR	..	Rice
9/3/37	Gossaipur Pt V	540	Pr.S (1)	..	..	TK	KR	..	Rice
9/3/38	Bahadurpur	417	Pr.S (1)	..	..	R	KR	..	Rice
9/3/39	Gossaipur Pt. III	432	Pr.S (1), Mid.S(1)	D(1)	..	TK,R	PR	PO	Rice
9/3/40	Gossaipur Pt. IV	477	Pr.S (1)	..	..	TK,R	KR	..	Rice
9/3/41	Gossaipur Pt II	361	Pr.S (1)	..	..	TK	PR,KR	..	Rice
9/3/42	Durgapur Pt. IV	372	Pr.S (1)	..	..	TK	KR	..	Rice & wheat
9/3/43	Durganagar Pt. IV	488	Pr.S (1)	..	..	TK	PR,KR	..	Rice
9/3/44	Durganagar Pt. III	388	Pr S (1), Sec.S (1)	..	..	TK	PR,KR	..	Rice
9/3/45	Durganagar Pt. V	1,640	Pr.S(4), Mid.S(1), Sec.S (1)	H(1)	..	W,TK,R	KR	P&TO	Rice
9/3/46	Pangram Pt. III	988	Pr.S (1)	H(1)	..	TK,R	KR	PO	Rice
9/3/47	Pangram Pt II	640	Pr.S (1)	..	..	TK	KR	..	Rice

DIRECTORY

Police Station : UDARBOND (9/3)

LAND USE

Land use (i.e., area under different types of land use in acres rounded to the nearest unit)

Forest	Irrigated	Un-irrigated	Cultivable waste	Area not available for cultivation	Nearest town and distance in Km.	Day or Days of the market, Hat, if any, held in the village	Remarks including any place of religious, historical, archaeological interest	Location Code
11	12	13	14	15	16	17	18	1
..	..	..	..	..	Silchar (55)	..	..	9/3/1
..	..	..	..	..	Silchar (40)	..	..	9/3/2
..	..	.	.	.	Silchar (40)	..	..	9/3/3
200	..	30	20	70	Silchar (45)	..	..	9/3/4
400	..	100	..	100	Silchar (54)	..	..	9/3/5
.	..	..	..	..	Silchar (33)	..	.	9/3/6
..	..	..	..	..	Silchar (25)	..	..	9/3/7
..	..	..	.	..	Silchar (28)	..	..	9/3/8
56	..	48	37	55	Silchar (27)	..	..	9/3/9
400	T(250) R(250)	..	50	100	Silchar (34)	Saturday	..	9/3/10
53	..	133	78	26	Silchar (29)	..	..	9/3/11
15	..	45	15	34	Silchar (27)	..	..	9/3/12
811	T(328) C(78) R(250)	105	146	626	Silchar (27)	..	..	9/3/13
68	..	12	14	22	Silchar (26)	..	..	9/3/14
28	..	103	24	17	Silchar (27)	..	..	9/3/15
108	..	79	111	83	Silchar (29)	..	..	9/3/16
..	..	..	..	..	Silchar (25)	..	..	9/3/17
.	..	40	7	15	Silchar (28)	..	..	9/8/18
50	.	30	37	48	Silchar (40)	..	..	9/3/19
..	..				Silchar (42)	..	..	9/3/20
158	..	58	111	725	Silchar (32)	..	..	9/3/21
130	..	76	64	36	Silchar (35)	..	..	9/3/22
412	..	75	40	75	Silchar (37)	..	..	9/3/23
24	..	25	20	16	Silchar (40)	..	..	9/3/24
40	..	45	25	65	Silchar (53)	..	..	9/3/25
107	..	22	18	33	Silchar (48)	..	..	9/3/26
621	..	12	20	47	Silchar (29)	..	..	9/3/27
425	..	1,302	213	529	Silchar (24)	Tuesday	..	9/3/28
44	.	113	47	22	Silchar (16)	..	..	9/3/29
94	T(52) TK(52)	126	147	122	Silchar (16)	..	..	9/3/30
383	..	955	172	382	Silchar (16)	Tuesday	..	9/3/31
..	..	250	..	70	Silchar (16)	..	..	9/3/32
.	..	334	80	90	Silchar (16)	..	..	9/3/33
123	..	77	33	26	Silchar (11)	..	..	9/3/34
17	..	170	..	77	Silchar (8)	..	..	9/3/35
22	..	329	26	35	Silchar (8)	..	..	9/3/36
..	..	322	80	138	Silchar (5)	..	..	9/3/37
..	..	307	50	60	Silchar (5)	..	..	9/3/38
..	..	233	109	90	Silchar (6)	..	..	9/3/39
..	..	388	27	62	Silchar (7)	..	..	9/3/40
122	..	152	24	63	Silchar (6)	..	..	9/3/41
124	..	197	21	30	Silchar (6)	..	..	9/3/42
101	..	292	44	51	Silchar (10)	..	..	9/3/43
18	..	252	11	107	Silchar (7)	..	..	9/3/44
..	..	520	400	720	Silchar (11)	Monday, Friday	..	9/3/45
104	..	541	199	144	Silchar (12)	..	..	9/3/46
..	.	535	..	105	Silchar (14)	..	..	9/3/47

Police Station : UDARBOND (9/3)

VILLAGE AMENITIES AND

Location Code	Name of the village	Total area of the village (in acres)	Amenities available within the village						Staple food
			Educational	Medical	Power supply	Drinking water	Communications	Postal & telegraph	
1	2	3	4	5	6	7	8	9	10
9/3/48	Pangram Pt. I	644	Pr.S (1)	..	..	W,TK,R	PR,KR	PO	Rice
9/3/49	Chandighat Pt. II	1,476	..	..	..	W,R	KR	..	Rice & Wheat
9/3/50	Chandighat Pt. I	462	..	..	..	W,R	KR	..	Rice & Wheat
9/3/51	Nayagram	305	..	..	..	W,TK	KR	..	Rice & Wheat
9/3/52	Sibarbond	2,336	Pr.S(1), Mrd.S(1), Sec.S (1)	..	..	W,TK,R	PR,KR	..	Rice & Wheat
9/3/53	Thaligram	840	Pr.S(1)	..	..	TK,R	KR	PO	Rice
9/3/54	Digor Thaligram	478	..	H(1)	E	W,R	KR	..	Rice & Wheat
9/3/55	Nagadum August Nagar	1,767	Pr.S(1)	..	..	W	KR	..	Rice
9/3/56	Goabari Naya	1,043	..	..	..	R	KR	..	Rice
9/3/57	Muhamedpur	882	..	..	..	R	KR	..	Rice
9/3/58	Natsul	1,460	No population						
9/3/59	Lailangcherra Howa Punjee	203	..	..	..	R	KR	..	Rice
9/3/60	Lailangcherra Khasia Punjee	502	..	..	..	R	KR	..	Rice
9/3/61	Ataicherra Punjee	320	Pr.S(1)	..	..	F	KR	..	Rice
9/3/62	Tataicherra T.E.	679	..	H(1)	..	W	KR	..	Rice & Wheat
9/3/63	Diguncherra T.E.	694	..	H(1)	..	F	KR	..	Rice & Wheat
9/3/64	Guntibari T.E.	728	..	..	..	W,R	KR	..	Rice & Wheat
9/3/65	Aenacherra T.E.	2,447	Pr.S(1)	H(1)	..	W,F	KR	..	Rice & Wheat
9/3/66	Marticherra T.E.	2,140	..	H(1)	..	T,F	KR	..	Rice & Wheat
9/3/67	Ichacherra T.E.	941	..	H(1)	..	R	KR	..	Rice & Wheat
9/3/68	Kulicherra Punjee	590	Pr.S(1)	..	..	F	KR	..	Rice
9/3/69	Pathecherra T.E.	2,169	Pr.S(1)	H(1)	..	W,R	KR	..	Rice & Wheat
9/3/70	Pathemara	900	..	..	..	W	KR	..	Rice
9/3/71	Tikalpar T.E.	1,960	Pr.S(1)	D(1)	..	T,W,R	KR	..	Rice & Wheat
9/3/72	Tikalpar Basti	1,691	Pr S(2)	..	..	W,TK,R	PR,KR	..	Rice
9/3/73	Satgangapar	1,362	Pr.S(1), Sec.S(1)	..	..	T,TK,R	PR,KR	PO	Rice
9/3/74	Khaspur Bagherkona	1,597	Pr.S(4)	..	..	W,TK	PR,KR	..	Rice
9/3/75	Chandighat Pt. III	650	Pr.S(1)	..	..	W,TK,R	PR,KR	..	Rice
9/3/76	Arunabon T.E.	1,661	..	H(1)	..	W,TK	KR	..	Rice
9/3/77	Dayapur Pt. I	576	Pr.S(2)	..	..	TK,R	KR	..	Rice
9/3/78	Durganagar Pt. VI	358	..	..	..	TK	PR,KR	..	Rice
9/3/79	Durganagar Pt. VII	283	Pr.S(1)	..	..	W,TK	PR,KR	..	Rice
9/3/80	Istampur Grant	191	..	D(1)	..	W	KR	..	Rice
9/3/81	Gossaipur Pt. I	1,800	Pr.S(1)	..	..	R	KR	..	Rice
9/3/82	Arcuttipur Grant	1,088	..	H(1)	E	W	PR,KR	..	Rice
9/3/83	Chapannathal Grant	494	..	H(1)	..	W,F	PR	..	Rice

DIRECTORY

Police Station : UDARBOND (9/3)

LAND USE

Land use (i.e. area under different types of land use in acres rounded to the nearest unit)

Forest	Irrigated	Un-irrigated	Cultivable waste	Area not available for cultivation	Nearest town and distance in Km.	Day or Days of the market, Hat, if any held in the village	Remarks including any place of religious, historical, archaeological interest	Location Code
11	12	13	14	15	16	17	18	1
16	..	414	91	123	Silchar (20)	. .	. .	9/3/48
45	..	117	852	462	Silchar (17)	. .	. .	9/3/49
..	T(400) W(200) R(200)	..	24	38	Silchar (24)	. .	. .	9/3/50
..	..	260	12	33	Silchar (22)	. .	. .	9/3/51
..	..	77	1,668	591	Silchar (24)	Tuesday,Thursday	. .	9/3/52
..	T(30) R(30)	570	120	120	Silchar (19)	. .	. .	9/3/53
76	..	193	63	146	Silchar (24)	. .	. .	9/3/54
19	T(87) R(87)	1,000	155	506	Silchar (32)	. .	. .	9/3/55
16	T(94) R(94)	243	90	600	Silchar (20)	. .	. .	9/3/56
105	T(70) R(70)	300	22	385	Silchar (29)	. .	. .	9/3/57
960	..	.	455	45				9/3/58
31	..	50	65	57	Silchar (38)	. .	. .	9/3/59
180	..	102	105	115	Silchar (32)	. .	. .	9/3/60
20	..	83	150	67	Silchar (44)	. .	. .	9/3/61
151	..	414	40	74	Silchar (40)	. .	. .	9/3/62
244	T(241) C(41) TK(200)	150	24	35	Silchar (38)	. .	. .	9/3/63
375	..	315	18	20	Silchar (39)	. .	. .	9/3/64
1,055	..	315	800	277	Silchar (38)	. .	. .	9/3/65
960	..	167	856	157	Silchar (35)	. .	. .	9/3/66
637	..	216	50	38	Silchar (33)	. .	. .	9/3/67
13	..	70	400	107	Silchar (36)	. .	. .	9/3/68
853	..	216	950	150	Silchar (32)	Sunday	. .	9/3/69
110	T(80) W(80)	160	30	520	Silchar (26)	. .	. .	9/3/70
72	..	464	982	442	Silchar (26)	Monday	. .	9/3/71
160	..	275	985	271	Silchar (22)	. .	. .	9/3/72
10	..	241	855	256	Silchar (20)	Saturday	. .	9/3/73
43	..	352	824	378	Silchar (19)	. .	. .	9/3/74
40	..	208	176	226	Silchar (20)	. .	. .	9/3/75
108	..	270	1,010	273	Silchar (12)	Sunday	. .	9/3/76
98	..	266	107	105	Silchar (13)	Sunday	. .	9/3/77
85	..	169	52	52	Silchar (12)	Monday,Friday	. .	9/3/78
83	..	140	21	39	Silchar (10)	. .	. .	9/3/79
..	..	64	97	30	Silchar (11)	. .	. .	9/3/80
..	..	600	860	340	Silchar (6)	. .	. .	9/3/81
..	..	860	80	148	Silchar (11)	. .	. .	9/3/82
19	..	345	17	113	Silchar (12)	Friday	. .	9/3/83

Police Station : UDARBOND (9/3)

VILLAGE AMENITIES AND

Location Code	Name of the village	Total area of the village (in acres)	Amenities available within the village						Staple food
			Educational	Medical	Power supply	Drinking Water	Communi-cations	Postal & telegraph	
1	2	3	4	5	6	7	8	9	10
9/3/84	Dayapur Part III	583	Pr.S(1)	.	..	W,TK	KR	..	Rice
9/3/85	Dayapur Part II	2,498	Pr.S(2)		..	W,TK,R	PR,KR	PO	Rice
9/3/86	Dayapur T.E.	2,421	Pr.S(2)	H(1)	.	W	KR	..	Rice
9/3/87	Majhargram Grant	2,083	Pr.S(1), Mid S(1)	H(1)	..	W	KR	..	Rice
9/3/88	Khaspur Grant	1,885	..	H(1)	..	W	KR	..	Rice
9/3/89	Digorkhaspur Bagherkona	262	..	..	..	F	KR	..	Rice
9/3/90	Salgonga Grant	2,007	Pr.S (1), Sec.S (1)	..	..	F	PR,KR	..	Rice
9/3/91	Kumbhirgram Airport	251	.	..	E	T	PR,KR	PO	Rice & Wheat
9/3/92	Kumbha T.E.	826	Pr.S (1)	H(1)	E	T,W	KR	P&TO	Rice
9/3/93	Sonatala T.E.	1,573	Pr.S (1)	H(1)	..	T,W	KR	..	Rice
9/3/94	Indragram T.E.	1,289	.	D(1)	.	R	KR	..	Rice
9/3/95	Kumbhirgram T.E.	1,528	Pr.S (1)	H(1)	..	T,F	PK,KR	..	Rice & Wheat
9/3/96	Majhargram Basti	741	..	H(1)	..	W	KR	..	Rice
9/3/97	Doloogram T.E.	2,870	Pr.S (2)	H(1)	..	W	KR	..	Rice
9/3/98	Purba Dayapur	620	..	..	..	W	KR	..	Rice
9/3/99	Badripur	1,450	Pr.S (2)	..	..	W	KR	..	Rice
9/3/100	Digor Khashipur T.E.	1,431	Pr.S (1)	..	..	W	KR	..	Rice
9/3/101	Nutan Dayapur	499	Pr.S (1)		..	W,TK	PR	..	Rice
9/3/102	Khasipur Grant T.E.	1,103	Pr S (1), Mid.S (1), Sec.S (1)	H(1)	..	W,TK	PR	..	Rice
9/3/103	Nutan Dayapur Chok	399	Pr.S (1)	..		W,TK	PR	..	Rice
TOTAL FOR THE POLICE STATION :		85,993	Pr.S (80), Mid.S(6), Sec.S(6)	D(6), H(23), MCW(1)	E(5)	T(8), W(44), TK(32), R(44), F(20)	PR(22), KR(97)	PO(12), TO(2)	

DIRECTORY

Police Station : UDARBOND ((9/3)

LAND USE

Land use (i.e. area under different types of land use in acres rounded to the nearest unit)								
Forest	Irrigated	Un-irrigated	Cultivable waste	Area not available for cultivation	Nearest town and distance in Km.	Day or Days of the market, Hat, if any held in the village	Remarks including any place of religious, historical, archaeological interest	Location Code
11	12	13	14	15	16	17	18	1
..	..	480	..	103	Silchar (15)	..	..	9/3/84
77	..	399	1,600	422	Silchar (13)	..	..	9/3/85
70	..	905	857	589	Silchar (14)	Sunday, Friday	..	9/3/86
25	..	682	905	471	Silchar (18)	Wednesday, Friday	..	9/3/87
246	..	1,214	194	231	Silchar (19)	Sunday	..	9/3/88
65	..	..	191	6	Silchar (10)	..	..	9/3/89
269	..	260	1,216	262	Silchar (23)	Wednesday	..	9/3/90
22	..	200	..	29	Silchar (24)	..	..	9/3/91
259	..	385	48	134	Silchar (30)	Monday, Tuesday	..	9/3/92
639	.	550	191	193	Silchar (35)	Monday	..	9/3/93
..	..	391	773	125	Silchar (28)	Friday	..	9/3/94
166	..	832	..	530	Silchar (25)	Friday, Saturday	..	9/3/95
104	..	502	53	82	Silchar (20)	Wednesday, Friday	..	9/3/96
205	..	750	1,515	400	Silchar (20)	Monday, Wednesday	..	9/3/97
100	..	350	90	80	Silchar (18)	..	..	9/3/98
200	..	850	120	280	Silchar (16)	..	..	9/3/99
130	..	940	140	221	Silchar (12)	..	..	9/3/100
13	..	375	19	92	Silchar (10)	..	..	9/3/101
40	..	800	243	20	Silchar (10)	Monday, Wednesday	..	9/3/102
13	..	275	19	92	Silchar (10)	..	..	9/3/103
14,485	T(1,632) C(119), W(280), TK(252), R(981)	29,259	23,800	16,817				

TOWN DIRECTORY

KEY TO THE CODES USED FOR THE ENTRIES IN TOWN DIRECTORY

STATEMENT I :

Col. 5 :

M = Municipality
TC = Town Commitee
NM = Non-Municipal/Non-Town Commitee

STATEMENT II :

Col. 13 :

R = *River*

STATEMENT IV :

Col. 3 :

PR = Pucca Road
KR = Kutcha Road

Col. 4 :

KD = Kutcha Drainage
OSD = Open Surface Drains

Col. 8 :

B = Baskets
WB = Wheel Barrows
ST = Septic Tank Latrines
HL = Head Loads

Col 9 :

R = River
W = Well Water
OHT = Over Head Tank
TW = Tubewell Water
TK = Tank Water

STATEMENT V :

Col. 3 :

H = Hospital
HC = Health Centre
FC = Family Planning Centre
NH = Nursing Home
D = Dispensary
TBC = T. B. Clinic
O = Others

Col. 5 :

A = Arts only
AS = Arts & Science
ASC = Arts, Science & Commerce
AC = Arts & Commerce
L = Law College
PGT = Post-Graduate Training College or B.T. College

Col. 9 :

Type = Type writing
Sh. = Shorthand
Sh. Type = Shorthand and Typewriting

TOWN DIRECTORY

STATEMENT—I

STATUS, GROWTH HISTORY AND FUNCTIONAL CATEGORY

Sl. No.	Name of Town	Location Code No	Name of P. S.	Civic Administration status in 1970	Population of the town at the censuses of								Functional Category	
					1901	1911	1921	1931	1941	1951	1961	1971	1961 Census	1971 Census
1	2	3	4	5	6	7	8	9	10	11	12	13	14	15
1	*Badarpur*	9/IV	Badarpur	TC	..	..	..	..	..	..	..	12,537	..	Primary activities-cum-Trade and Commerce-cum-Services
2.	* Badarpur Railway Town	9/V	Badardur	NM	..	..	..	..	..	..	5,885	7,163	Transport	Transport
3.	Hailakandi	9/VII	Hailakandi	M	..	1,462	2,228	2,002	3,084	8,219	14,132	16,644	Services-cum-Trade and Commerce	Services-cum-Trade and Commerce-cum-Industry
4.	Karimganj	9/III	Karimganj	M	5,692	6,512	4,552	5,691	7,813	19,098	28,683	31,618	Services	Trade and Commerce-cum-Primary activities
5.	* Lakhipur	9/I	Lakhipur	TC	..	..	..	..	..	..	2,564	2,941	Trade and Commerce	Trade and Commerce-cum-Primary activities
6.	* Lala	9/VIII	Hailakandi	NM	..	..	..	..	..	..	4,487	5,536	Primary activities-cum-Trade and Commerce-cum-Industry	Primary activities
7.	*Ramkrishna-nagar*	9/VI	Ratabari	NM	..	..	..	..	..	..	..	6,657	..	Primary activities
8.	Silchar	9/II	Silchar	M	9,256	8,785	10,204	13,069	16,601	34,059	41,062	52,596	Services-cum-Trade and Commerce	Services-cum-Trade and Commerce

Note: 1. Towns treated as such for the first time in 1961 census and which continue as towns in 1971 census are shown with an asterisk (*) on their left.

2. Towns treated as such for the first time in 1971 census are printed in italics.

TOWN DIRECTORY

STATEMENT—II

PHYSICAL ASPECTS AND LOCATION, 1969

Sl. No.	Name of Town	Physical Aspects				Name of and Distance (K. M) from							
		Altitude in metres	Annual rainfall (in mm)	Temperature (in centigrade)		Nearest city with population of one lakh or more	State Headquarters	District Headquarters	Subdivisional Headquarters/ Police Station Headquarters	Railway Station	Bus route	Navigable river/canal (if within 10 Kms)	Sea port (if within 50 Kms)
				Maximum	Minimum								
1	2	3	4	5	6	7	8	9	10	11	12	13	14
1.	Badarpur	..	3,225.4	36.9	8.2	Gauhati (313)	Shillong (210)	Silchar (30)	Karimganj/Badarpur (21) (0)	Badarpur (0)	Badarpur (0)	Barak (R)	..
2.	Badarpur Railway Town	..	3,225.4	36.9	8.2	Gauhati (314)	Shillong (211)	Silchar (31)	Karimganj/Badarpur (22) (1)	Badarpur (0)	Badarpur (1)	Barak (R)	..
3.	Hailakandi	..	3,225.4	36.9	8.2	Gauhati (338)	Shillong (235)	Silchar (46)	Hailakandi/Hailakandi (0) (0)	Hailakandi (0)	Hailakandi (0)	Katakhal (R)	..
4.	Karimganj	..	3,810.0	36.9	8.2	Gauhati (333)	Shillong (230)	Silchar (57)	Karimganj/Karimganj (0) (0)	Karimganj (0)	Karimganj (0)	Kushiara (R)	..
5.	Lakhipur	..	3,225.4	36.9	8.2	Gauhati (364)	Shillong (261)	Silchar (21)	Silchar/Lakhipur (21) (0)	Silchar (21)	Lakhipur (0)	Barak (R)	..
6.	Lala	..	2,669.1	37.2	8.6	Gauhati (357)	Shillong (254)	Silchar (65)	Hailakandi/Hailakandi (19) (19)	Lalabazar (1)	Lalabazar (1)	Katakhal (R)	..
7.	Ramkrishnanagar	..	3,225.4	36.9	8.2	Gauhati (440)	Shillong (337)	Silchar (106)	Karimganj/Ratabari (55) (10)	Anipur (11)	Ramkrishnanagar (0)	..	..
8.	Silchar	29	3,225.4	36.9	8.2	Gauhati (343)	Shillong (240)	Silchar (0)	Silchar/Silchar (0) (0)	Silchar (0)	Silchar (0)	Barak (R)	..

Note : 1. Data on rainfall & temperature for Silchar town have also been used for the nearest towns.
2. Data on road distances have been collected from the Assam Road Transport Corporation, Sillong.

TOWN DIRECTORY

STATEMENT— III

MUNICIPAL FINANCE, 1968-69

Sl. No.	Name of Town	Receipt (Rs. '00)							Expenditure (Rs. '00)						
		Receipt through taxes etc.	Revenue derived from municipal properties and powers apart from taxation	Government grant.	Loan	Advance	Other sources	Total receipt	General Administration	Public safety	Public health & conveniences	Public works	Public Institution	Other	Total Expenditure
1	2	3	4	5	6	7	8	9	10	11	12	13	14	15	16
1.	Badarpur	69	..	190	..	..	3	262	179	..	21	50	..	..	250
2.	Badarpur Railway Town				NIL										
3.	Hailakandi	393	472	474	..	55	67	1,461	282	79	576	222	7	220	1,386
4.	Karimganj	2,653	809	843	1,657	3	7	5,972	596	350	1,691	770	79	497	3,983
5.	Lakhipur	183	5	109	..	16	6	319	95	12	237	197	..	29	570
6.	Lala				NIL										
7.	Ramkrishnanagar				NIL										
8.	Silchar	2,366	2,803	1,347	..	42	1,581	8,139	714	189	3,575	2,473	116	1,574	8,641

Note : Data on Municipal Finance were collected from the Chairman Municipal Board/Town Committee.

TOWN DIRECTORY

STATEMENT—IV

CIVIC AND OTHER AMENITIES, 1969

Sl. No.	Name of Town	Road length (in km)	System of sewerage/ drainage	No. of Latrines			Method of disposal of night soil	Protected watar supply		Fire fighting Service	Electrification (Number of connections)				
				Water borne	Service	Others		Source	Capacity		Domestic	Industrial	Commercial	Road lighting (points)	Others
1	2	3	4	5	6	7	8	9	10	11	12	13	14	15	16
1.	Badarpur	PR (2.0) KR (2.5)	KD	25	2,005	30	B	W	..	Yes	..	..	..	44	
2.	Badarpur Railway Town	PR (8.0)	KD/OSD	921	543	23	WB/ST	OHT	10,000 gallons	Yes	560	26	50	240	10
3.	Hailakandi	33.8	KD	..	800	125	WB	W/TW	..	Yes	N A	N A	N A	N A	N A
4.	Karimganj	25.8	KD/OSD	1,100	2,050	450	B/WB	OHT	300,000 gallons	Yes	N A	N A	N A	540	N A
5.	Lakhipur	4.3	KD	25	388	..	HL	TK		..	..	..	..	50	..
6.	Lala	N.A.	KD	..	100	100	HL	TK/W	..		..	..	..	..	..
7.	Ramkrishna-nagar	PR (3.0) KR (4.0)	KD	..	..	..	..	W	..	..	N A	N A	N A	N A	N A
8.	Silchar	26.4	KD/OSD	443	2,800	..	WB	R/OHT	2.25 Lakh gallons	Yes	2,577	47	111	863	.

Note: Data collected from the Chairman Municipal Board/Town Committee.
NA means not available.

TOWN DIRECTORY

STATEMENT—V

MEDICAL, EDUCATIONAL, RECREATIONAL AND CULTURAL FACILITIES, 1969

(Figures indicate no. of units.)

Sl. No.	Name of Town	Medical Facilities		Educational facilities								Recreational and cultural facilities				
		Hospitals/ Dispensaries/ T.B. Clinics/ Health Centres/ Nurshing Homes/ Family Planinng Centres/ Others.	Beds in Medical Institutions noted in Col. No. 3	Arts/ Science/ Commerce Colleges	Medical Colleges	Engineering Colleges	Polytechnics	Recognised shorthand, typewriting and other vocational traning institutes	Higher Secondary/ Secondary Schools	Junior Secondary/ Middle Schools	Primary Schools	Others	Stadia	Auditoria/Drama Halls	Cinemas	Public Libraries including reading rooms
1	2	3	4	5	6	7	8	9	10	11	12	13	14	15	16	17
1.	Badarpur	D (1)	..	A (1)	..	..	..	Type (1) Sh. (1)	1	3	6	..	..	..	1	..
2.	Badarpur Rly. Town	H (1) HC (1) FC (1)	24	..	..	..	..	..	1	1	2	1	..	1	..	1
3.	Hailakandi	H (1) D (1)	26 ..	AS (1)	..	..	..	Sh. Type (1)	5	2	7	1	..	1	1	2
4.	Karimganj	H (1) NH (1) O (1)	120	ASC (1) A(1)	..	..	..	Type (3)	9	3	18	2	..	2	3	3
5.	Lakhipur	HC (1)	6	..	..	..	..	..	2	..	2	..	..	..	..	..
6.	Lala	D (1)	5	A (1)	..	..	..	Type (1)	2	1	2	..	..	1	1	2
7.	Ramkrishna-nagar	H (1) O (1)	6 6	..	..	..	..	Type (2)	3	2	11	..	..	1	..	1
8.	Sichar	H (1) TBC (1) FC (1)	200	ASC (1) AC (1) A (2) L (1) PGT (1)	..	..	..	Type (2)	16	10	29	4	..	1	4	2

Note : 1. Data collected from the Chairman Municipal Board/Town Committee.

2. Data on Medical facilities not furnished by Municipal Board/Town Committee were collected from the Director of Health Services, Assam, Shillong.

TOWN DIRECTORY

STATEMENT—VI

TRADE, COMMERCE, INDUSTRY AND BANKING, 1969

Sl. No.	Name of Town	Names of three most important commodities imported			Names of three most important commodities exported			Names of three most important commodities manufactured			No. of Banks	No. of agricultural credit societies	No. of non-agricultural credit societies	Remarks
		1st	2nd	3rd	1st	2nd	3rd	1st	2nd	3rd				
1	2	3	4	5	6	7	8	9	10	11	12	13	14	15
1.	Badarpur	Rice	Cloth	Pulses	Egg	..	..	Handloom Cloth	Cane furniture	Biscuits	2	1	1	..
2.	Badarpur Railway Town	Rice	Cloth	Pulses	..	..	..	..	..	..	..	..	..	..
3.	Hailakandi	Kerosene Oil	Mustard Oil	Salt	Handloom Cloth	Egg	Bamboo Chip	Handloom Cloth	Bricks	..	2	..	..	..
4.	Karimganj	Fine Cloth	Pulses	Kerosene Oil	Bamboo	Tea	Cotton	Bamboo mats	Matches	Plywood products	4	1	2	..
5.	Lakhipur	Cement	Kerosene Oil	Pulses	Pineapple	Jute	Cotton	Handloom Cloth	..	..	1	..	..	..
6.	Lala	Fine Cloth	Kerosene Oil	Pulses	Rice	Gur (Molasses)	..	Bidi	Handloom Cloth	..	1	..	1	..
7.	Ramkrishnanagar	Cloth	Pulses	Salt	Tea	..	..	..	..	..	..	..	..	..
8.	Silchar	Wheat	Pulses	Sugar	Tea	Jute	..	Flour	Bamboo mats	Candle	3	NA	NA	..

Note : Data collected from the Chairman Municipal Board/Town Committee and the Chambers of Commerce.

TOWN DIRECTORY

STATEMENT— VII

POPULATION BY RELIGION, 1971

Sl No.	Name of Town	RELIGIOUS COMMUNITIES															
		Buddhists		Christians		Hindus		Jains		Muslims		Sikhs		Other Religions and Persuasions		Religion not stated	
		M	F	M	F	M	F	M	F	M	F	M	F	M	F	M	F
1	2	3	4	5	6	7	8	9	10	11	12	13	14	15	16	17	18
1.	Badarpur	4	6	111	104	3,678	3,207	24	17	2,830	2,544	7	5	..	..	..	..
2.	Badarpur Rly. Town	15	24	23	20	3,854	3,192	..	..	32	1	2	..	..	..	..	..
3.	Hailakandi	..	..	7	2	6,788	6,150	..	..	1,977	1,720	..	..	..	..	..	..
4.	Karimganj	..	..	38	45	15,249	13,418	147	89	1,401	1,229	1	1	..	..	..	
5.	Lakhipur	..	..	6	6	1,150	1,056	31	17	405	270	..	..	..	..	..	
6.	Lala	1	2	..	..	2,471	2 338	38	29	357	300	..	..	..	..	..	
7.	Ramkrishnanagar	..	..	..	..	2,772	2,719	..	..	596	570	..	..	..	..	..	
8.	Silchar	6	5	279	285	25,114	21,496	177	73	2,804	2,336	20	1	..	..	..	

PART X-B

PRIMARY CENSUS ABSTRACT

NOTE

PRIMARY CENSUS ABSTRACT

The Primary Census Abstract presents basic informations on area, number of occupied residential houses, number of households, total population belonging to scheduled castes and scheduled tribes by sex, working population classified into nine industrical categories and non-working population by sex for the district, police stations, urban agglomerations, towns, villages, urban words and urban enumerators' blocks.

Definitions of Town and Urban Agglomeration

The definitions of Towns have already been given in the note for Town Directory. Besides the recognised towns, there are other urbanised areas which do not qualify to be treated as towns. The concepts of Urban Outgrowth and Urban Agglomeration were developed at the 1971 census to cover such areas. It is found that in several areas around a core city or town have come up fairly large urbanised and well-recognised railway colonies, university campuses, military camps, etc. It is not realistic to treat such areas lying outside the statutory limits of the town as rural units and at the same time each such individual area by itself may not satisfy the population limit to qualify to be treated as an individual urban unit. Such areas which are known as Urban Outgrowths deserve to be reckoned along with the main town or city and the continuous spread including such urban outgrowths would deserve to be treated as an integrated urban area what is being called Urban Agglomeration at the 1971 census.

In Assam four such agglomerations have been recognised. They are Gauhati, Jorhat, Bongaigaon and Dhubri. Gauhati urban agglomeration which is in Kamrup district has been formed with Gauhati Municipality and its outgrowths, Pandu town and its outgrowths and Kamakhya Town.

Definition of Village

In the plains districts where most of the areas have been cadastrally surveyed the cadastral village has been taken as a village for census. In the non-cadastral pockets like 'char' and forest areas of the plains a village is taken to be a 'gaon' or 'gram' together with its adjacent 'tolas', 'paras', etc. In the hill districts a village has been taken to be a collection of houses bearing a separate name and situated within certain boundaries traditionally recognised by the villagers. Tea gardens with their housing colonies of the staff and workers are treated as villages. Settlements made by the forest department within the forest reserve which are commonly known as forest villages are also taken as village.

Area

Column 2 of the Primary Census Abstract indicates the units for which the figures are presented. Column 4 furnishes the area of each of the units in square kilometer. The area of the district is as furnished by the Surveyor General of India. The areas of the police stations are obtained from the State Directorate of Survey, while those for the urban units are collected from the respective local authorities The village area figures are as gathered by the enumerators during Housenumbering and Houselisting operation in September–October 1970. In case of cadastral villages, the enumerators were instructed to collect the figures from the local revenue officials. The area figures of non-cadastral villages are estimates based on local knowledge.

Residential Census Houses and Households

Columns 5 and 6 of the Primary Census Abstract present the figures of the total number of residential census houses as also the number of households. A census house is a building or a part of a building having a separate main entrance from the road or common courtyard or staircase, etc., used or recognised as a separate unit It may be inhabited or vacant. It may be used for residential or non-residential purpose or both. A building is generally a single structure, but sometimes made up of more than one component unit, which are used or likely to be used as dwellings or establishments such as shops, workshops, factories, godowns or in combination with any of these such as shop-cum-residence or workshop-cum-residence. A household is a group of persons who commonly live together and would take their meals from a common kitchen unless the exigencies of work prevented any of them from doing so. There may be household of persons related by blood or household of unrelated persons ; the later are boarding houses, hotels, orphanages, etc. which are called institutional households. For more details on these definitions, attention is invited to the instructions to enumerators for filling up the Houselists and Establishment Schedules which are reproduced in the Part II–A–General Population Tables, 1971 census.

Houseless and Institutional Population

Houseless and Institutional Population has not been separately shown in the Primary Census Abstract. Houseless persons are those who have no fixed place of residence and no regular house to live in and include such persons as beggars, sadhus, nomades, vagrants, vagabonds, etc., and also the population living in boats plying on rivers. Institutional population includes the inmates of such institutions as hostels, boarding houses, hotels, sanatoria, jails, asylums, hospitals, ashrams, etc. where groups of unrelated persons stay together.

Scheduled Castes and Scheduled Tribes

The population figures of scheduled castes and scheduled tribes by sex are given in the columns 10 to 15 of the Primary Census Abstract.

Each enumerator was furnished with a list of scheduled castes and scheduled tribes applicable to the state under the scheduled castes and scheduled tribes list Modification Order, 1956. He was instructed to record a person as belonging to scheduled caste or scheduled tribe only when the name of the scheduled caste or scheduled tribe as returned by the person found a place in the list. If the person belonging to a scheduled caste or scheduled tribe returned his caste or tribe by any synonym or generic name of the caste or tribe not mentioned in the list he was not eligible to be en-

tered as a scheduled caste or tribe. Similarly, if a person merely claimed to be a scheduled caste or scheduled tribe, but did not belong to any of the listed communities applicable to the area, he would not be recognised as a scheduled caste or scheduled tribe.

The scheduled castes and scheduled tribes in Assam as listed in the Scheduled Castes and Scheduled Tribes List Modification Order, 1956 are given at the end of this chapter.

Literacy and Education

Columns 16 to 18 of the Primary Census Abstract give the number of literate and educated persons for each unit.

The test for literacy as laid down in the instructions to enumerators for the 1971 census was as follows :—

A person who can both read and write in any language with understanding is to be taken as literate. A person who can merely read but cannot write is not to be treated as literate. The test for reading is the ability to read a portion of the Instruction Booklet for Enumerators. The test for writing is the ability to write a simple letter. Children aged 4 and below were treated as illiterate.

The test for education was that the person should have passed a recognised written examination or examinations as proof of an educational level attained. The highest examination passed was taken as the level for education.

Workers and Non-workers

Columns 19 to 54 of the Primary Census Abstract present the economic activity of the population. The population is first divided into workers (columns 19–21) and non-workers (columns 52-54) and then the workers are classified into nine broad industrial categories as follows : (i) Cultivators, (ii) Agricultural Labourers, (iii) Livestock, Forestry, Fishing, Hunting and Plantations, Orchards and allied activities (iv) Mining and Quarrying (v) (a) Manufacturing, Processing, Servicing and Repairs-Household Industry (v) (b) Manufacturing, Processing, Servicing and Repairs-Other than Household Industry, (vi) Construction, (vii) Trade and Commeree, (viii) Transport. Storage and Communications and (ix) Other Services.

The definition of workers and non-workers as adopted in the 1971 census is different from that of the last census. At the 1971 census, every individual was required to declare himself what according to him was his main activity. All persons got themselves divided into two broad streams of main activity namely, (i) as workers and (ii) non-workers according as the type of main activity that the persons returned themselves as engaged in mostly. If the answer indicated that an individual was an economically active worker, he or she was classified as working as a cultivator or as an agricultural labourer, or at household industry or in other work such as forestry, mining, manufacturing, trade, transport, services, etc. If a person returned himself/herself basically as not engaged in any economic activity such a person was required to state if he or she was engaged in household duties or was a student, retired person, or a rentier, a dependent, a beggar or vagrant, inmate of a charitable institution or other non-worker such as a person who was mostly unemployed.

The definition of worker adopted for the 1971 census is given below :—

A worker is a person whose main activity is participation in any economically productive work by his physical or mental activity. Work includes not only actual work but effective supervision and direction of work.

The reference period is one week prior to the date of enumeration in case of regular work. If a person had participated in any regular work on any one of the days during this reference period and this has been returned as his main activity, the person was categorised accordingly. A person who normally works but had been absent from his regular work during the reference period on account of illness, travel, strike, etc., is regarded as engaged in regular work in which he/she otherwise would have been employed but for his/her temporary absence. Persons under training such as apprentices with or without stipend or wages are considered as economically active and recorded as working. A person who has merely been offered work but has not actually joined it, is not treated as engaged in work. For seasonal work like cultivation, livestock keeping, plantations, etc., a person's main activity was ascertained with reference to the work normally attended to by him in course of the last one year.

Cultivator

For purposes of the census a person is working as cultivator if he or she is engaged in cultivation by oneself or by supervision or direction in one's capacity as the owner or lessee of land held from government or as a tenant of land held from private persons or institution for payment of money, kind or share,

Cultivation involving ploughing, sowing and harvesting and production of cereals and millet crops such as wheat, paddy, jower, bajra, ragi, etc. and pulses, raw jutes and kindered fibre crop, cotton, etc, and other crops such as sugar-cane, groundnuts, tapioca, etc. and does not include fruit growing, vegetable growing or keeping orchards or groves or working on plantations like tea, coffee, rubber, cinchona and other medicinal plantations.

Agricultural Labourer

A person who works in another person's land for wages in money, kind or share is regarded as an agricultural labourer. He has no risk in the cultivation but he merely works in another person's land for wages. The labourer could have no right of lease or contract on land on which he works.

Household Industry

A household industry is defined as an industry conducted by the head of the household himself/herself and/or mainly by the members of the household within the village in rural areas and only within the premises of the house where the household lives in urban areas. The industry should not be run on the scale of registered factory. The main criterion of the household industry is the participation of one or more members of a household. A household industry should relate to production, processing, servicing, repairing or making and selling (but not merely selling) of goods. It does not include professions such as that of a pleader, doctor, barber, musician, dancer, waterman, dhobi, astrologer, etc.

Other Workers

If a person engages himself in any other work which is not cultivation, agricultural labour or household industry he is treated as engaged in other work. Other workers include factory workers, those working in trade or transpost, all government servants, municipal employees, teachers, mining workers, political or social workers, building labourers, etc., etc. In effect all types of economic activity not covered by cultivation, agricultural labour or household industry come under this residual category.

List of Scheduled Castes and Scheduled Tribes in Assam

The scheduled castes and scheduled tribes in Assam as listed in the Scheduled Castes and Scheduled Tribes List Modification Order, 1956 are noted below. It may be noted that scheduled castes are recognised only among Hindus and Sikhs while the members of scheduled tribes may belong to any religion.

Scheduled Castes in Assam

Throughout the State—

1. Bansphor
2. Bhuinmali or Mali
3. Brittial-Bania or Bania
4. Dhupi or Dhobi
5 Dugla or Dholi
6 Hira
7. Jalkeot
8. Jhalo Malo or Jhalo-Malo
9. Kaibartta or Jaliya
10 Lalbegi
11. Mahara
12 Mehtar or Bhangi
13. Muchi or Rishi
14. Namasudra
15 Patni
16. Sutradhar

Scheduled Tribes in Assam

1. In the Autonomous Distrtcts :
   1. Chakma
   2 Dimasa (Kachari)
   3. Garo
   4. Hajong
   5. Hmar
   6. Khasi and Jaintia (including Khasi, Synteng or Pnar, War, Bhoi or Lyngngam)
7. Any Kuki Tribes, including—
   (i) Biate or Biete
   (ii) Changsen
   (iii) Chongloi
   (iv) Doungel
   (v) Gamalhou
   (vi) Gangte
   (vii) Guite
   (viii) Hanneng
   (ix) Haokip or Haupit
   (x) Haolai
   (xi) Hengna
   (xii) Hongsungh
   (xiii) Hrangkhawal or Rangkhol
   (xiv) Jongbe
   (xv) Khawchung
   (xvi) Khawathlang or Khothalon
   (xvii) Khelma
   (xviii) Kholhou
   (xix) Kipgen
   (xx) Kuki
   (xxi) Lengthang
   (xxii) Lhangum
   (xxiii) Lhoujem
   (xxiv) Lhouvun
   (xxv) Lupheng
   (xxvi) Mangjel
   (xxvii) Misao
   (xxviii) Riang
   (xxix) Sairhem
   (xxx) Selnam
   (xxxi) Singson
   (xxxii) Sitlhou
   (xxxiii) Sukte
   (xxxiv) Thado
   (xxxv) Thangngen
   (xxxvi) Uibuh
   (xxxvii) Vaiphei
8. Lakher
9. Man (Tai-Speaking)
10. Any Mizo (Lushai) Tribes
11. Mikir

12. Any Naga Tribes
13. Pawi
14. Synteng

2. In the Tribal Areas other than the Autonomous Districts :

All Tribes of North-East Frontier Agency including –

1. Abor
2. Aka
3. Apatani
4. Dafla
5. Galong
6. Khampti
7. Khowa
8. Mishmi
9. Momba
10. Any Naga Tribes
11. Sherdukpen
12. Singpho

3. In the State of Assam excluding the Tribal Areas :

1. Barmans in Cachar
2. Boro-Borokachari
3. Deori
4. Hojai
5. Kachari including Sonwal
6. Lalung
7. Mech
8. Miri
9. Rabha

The following abbreviations are used in the Primary Census Abstract for facility of presentation :–

'P' Persons
'M' Males } appearing above the column numbers
'F' Females

'NA' Not available.

Sl. No.	District/ Subdivision/ Police Station/Town	Total Rural Urban	Area in Km²	No. of Occupied Residential Houses	No. of House-holds	Total Population (including Institutional and Houseless Population)			Scheduled Castes		
						P	M	F	P	M	F
1	2	3	4	5	6	7	8	9	10	11	12
		T	6,962·0	300,631	301,019	1,713,318	891,126	822,192	208,867	107,743	101,124
	CACHAR DISTRICT	R	6,922·7	277,737	277,849	1,577,626	818,711	758,915	199,276	102,821	96,455
		U	39·3	22,894	23,170	135,692	72,415	63,277	9,591	4,922	4,669
		T	3,776·1	144,724	145,045	823,515	429,424	394,081	92,207	47,899	44,308
	Silchar Subdivision	R	3,764·5	135,485	135,540	767,978	399,442	368,536	89,980	46,725	43,255
		U	11·6	9,239	9,505	55,537	29,992	25,545	2,227	1,174	1,053
1.	Katigora P.S.	R	647 5	19,854	19,858	115,715	60,479	55,236	20,786	10,877	9,909
2.	Borkhola P S.	R	362·6	11,303	11,304	60,291	31,184	29,107	5,267	2,789	2,478
3.	Udarbond P.S.	R	432 5	11,658	11,660	63,109	32,982	30,127	1,666	863	803
		T	712·2	25,405	25,405	144,794	74,661	70 133	7,286	3,816	3,470
4.	Lakhipur P.S.	R	710·6	24,903	24,903	141,853	73,069	68,784	7,197	3,764	3,433
		U	1·6	502	502	2,941	1,592	1,349	89	52	37
I.	Lakhipur (T.C.)	U	1·63	502	502	2,941	1,592	1,349	89	52	37
		T	678·5	50,170	50,440	289,706	153,075	136,631	33,295	17,271	16,024
5.	Silchar P S.	R	668·5	41,433	41,437	237,110	124,675	112,435	31,157	16,149	15,008
		U	10·0	8,737	9,003	52,596	28,400	24,196	2,138	1,122	1,016
II.	Silchar (M)	U	10·00	8,737	9,003	52,596	28,400	24,196	2,138	1,122	1,016
6.	Sonai P.S.	R	942·8	26,334	26,378	149,900	77,053	72,847	23,907	12,283	11,624
	Karimganj	T	1,839·0	104,509	104,567	582,108	301,654	280,454	80,791	41,462	39,329
	Subdivision	R	1,818 3	94,585	94,634	524,133	270,870	253,263	75,140	38,588	36,552
		U	20·7	9,924	9,933	57,975	30,784	27,191	5,651	2,874	2,777
		T	375·6	36,519	36,525	207,953	108,129	99,824	26,182	13,506	12,676
7.	Karimganj P.S.	R	369·7	31,266	31,266	176,335	91,293	85,042	22,459	11,615	10,844
		U	5·9	5,253	5,259	31,618	16,836	14,782	3,723	1,891	1,832
III.	Karimganj (M)	U	5·93	5,253	5,259	31,618	16,836	14,782	3,723	1,891	1,832
		T	142·5	14,435	14,439	80,819	41,930	38,889	9,697	5,025	4,672
8.	Badarpur P.S.	R	136·4	10,971	10,972	61,119	31,350	29,769	8,228	4,273	3,955
		U	6·1	3,464	3,467	19,700	10,580	9,120	1,469	752	717
IV.	Badarpur (T.C.)	U	4·90	2,157	2,157	12,537	6,654	5,883	788	395	393
V.	Badarpur Railway Town	U	1·20	1,307	1,310	7,163	3,926	3,237	681	357	324
9.	Patharkandi P.S.	R	678.6	25,950	25,998	143,949	74,723	69,226	12,628	6,355	6,273
		T	642·3	27,605	27,605	149,387	76,872	72,515	32,284	16,576	15,708
10.	Ratabari P.S.	R	633·6	26,398	26,398	142,730	73,504	69,226	31,825	16,345	15,480
		U	8·7	1,207	1,207	6,657	3,368	3,289	459	231	228
VI.	Ramkrishnanagar Town	U	8·70	1,207	1,207	6,657	3,368	3,289	459	231	228

PRIMARY CENSUS ABSTRACT

Scheduled Tribes			Literate and Educated Persons			WORKERS								
						Total Workers (I—IX)			I Cultivators			II Agricultural Labourers		
P	M	F	P	M	F	P	M	F	P	M	F	P	M	F
13	14	15	16	17	18	19	20	21	22	23	24	25	26	27
15,283	7,943	7,340	523,819	360,194	163,625	492,946	452,397	40,549	230,358	226,462	3,896	98,228	92,566	5,662
15,230	7,907	7,323	438,479	310,328	128,151	456,373	418,302	38,071	227,881	224 002	3,879	96,933	91,293	5,640
53	36	17	85,340	49,866	35,474	36,573	34,095	2,478	2,477	2,460	17	1,295	1,273	22
14,250	7,344	6,906	266,927	183,463	83,464	240,147	216,030	24,117	102,550	100,250	2,300	47,260	43,580	3,680
14,210	7,318	6,892	230,061	162,081	67,980	224,494	201,656	22,838	102,259	99,962	2,297	47,165	43,490	3,675
40	26	14	36 866	21,382	15,484	15,653	14,374	1,279	291	288	3	95	90	5
841	500	341	31,837	22,537	9,300	33,336	31,060	2,276	17,698	17,511	187	7,783	7,383	400
1,221	627	594	18,416	12,519	5,897	17,322	14,874	2,448	7,035	6,882	153	4,179	3,834	345
636	318	318	16,576	11,659	4,917	21,409	16,531	4,878	6,156	5,768	388	3,773	3,349	424
8,084	4,129	3,955	40,151	29,210	10,941	42,979	36,707	6,272	19,680	18,894	786	8,170	7,044	1,126
8,084	4,129	3,955	38,449	28,166	10,283	42,138	35,911	6,227	19,535	18,752	783	8,146	7,020	1,126
..	..	..	1,702	1,044	658	841	796	45	145	142	3	24	24	..
..	.	..	1,702	1,044	658	841	796	45	145	142	3	24	24	..
224	147	77	113,001	74,457	38,544	83,481	77,287	6,194	28,659	28,181	478	12,418	11,582	836
184	121	63	77,837	54,119	23,718	68,669	63,709	4,960	28,513	28,035	478	12,347	11,516	831
40	26	14	35,164	20,338	14,826	14,812	13,578	1,234	146	146	..	71	66	5
40	26	14	35,164	20,338	14,826	14,812	13,578	1,234	146	146	..	71	66	5
3,244	1,623	1,621	46,946	33,081	13,865	41,620	39,571	2,049	23 322	23,014	308	10,937	10,388	549
558	336	222	173,438	116 816	56,622	164,655	154,257	10,398	79,378	78,427	951	33,948	32,682	1,266
557	335	222	137,387	95,728	41,659	149,415	139,884	9,531	78,110	77,167	943	32,981	31,729	1,252
1	1	..	36,051	21,088	14,963	15,240	14,373	867	1,268	1,260	8	967	953	14
205	142	63	69,780	45,576	24,204	56,542	54,726	1,816	27,877	27,611	266	9,823	9,689	134
205	142	63	48 040	33,152	14,888	47,969	46,771	1,198	27,581	27,318	263	9,646	9,518	128
..	..	..	21,740	12,424	9,316	8,573	7,955	618	296	293	3	177	171	6
..	..	.	21,740	12,424	9,316	8,573	7,955	618	296	293	3	177	171	6
1	1	..	28,531	18,775	9,756	21,750	21,176	574	8,830	8,757	73	4,641	4,591	50
		..	17,620	12,015	5,605	16,674	16,275	399	8,469	8,398	71	4,202	4,154	48
1	1	.	10,911	6,760	4,151	5,076	4,901	175	361	359	2	439	437	2
1	1	..	6,294	4,079	2,215	3,200	3,078	122	360	358	2	439	437	2
	.	..	4,617	2,681	1,936	1,876	1,823	53	1	1	..	..	..	..
247	138	109	35,498	25,673	9,825	42,273	37,222	5,051	18,694	18,483	211	8,871	8,278	593
105	55	50	39,629	26,792	12,837	44,090	41,133	2,957	23,977	23,576	401	10,613	10,124	489
105	55	50	36,229	24,888	11,341	42,499	39,616	2,883	23,366	22,968	398	10,262	9,779	483
..	..	..	3,400	1,904	1,496	1,591	1,517	74	611	608	3	351	345	6
.	..	.	3,400	1,904	1,496	1,591	1,517	74	611	608	3	351	345	6

Sl. No.	District/ Subdivision/ Police Station/ Town	Total Rural Urban	WORKERS III Livestock, Forestry, Fishing, Hunting and Plantations, Orchards and allied activities			IV Mining and Quarrying			V Manufacturing, Processing, Servicing and Repairs					
									v(a) Household Industry			v(b) Other than Household Industry		
			P	M	F	P	M	F	P	M	F	P	M	F
1	2	3	28	29	30	31	32	33	34	35	36	37	38	39
		T	60,521	36,690	23,831	105	105	.	7,917	6,414	1,503	9,931	9,240	691
	CACHAR DISTRICT	R	60,001	36,187	23,814	65	65	..	6,748	5,337	1,411	6,799	6,247	552
		U	520	503	17	40	40	..	1,169	1,077	92	3,132	2,993	139
		T	35,405	21,386	14,019	56	56	..	3,573	2,689	884	5,384	5,022	362
	Silchar Subdivision	R	35,055	21,049	14,006	49	49	..	3,031	2,168	863	4,189	3,852	337
		U	350	337	13	7	7	..	542	521	21	1,195	1,170	25
1.	Katigora P.S.	R	3,484	2,054	1,430	3	3	..	284	253	31	343	261	82
2.	Borkhola P.S.	R	4,047	2,258	1,789	..	..	..	156	103	53	155	149	6
3.	Udarbond P.S.	R	8,528	4,785	3,743	2	2	..	247	144	103	154	150	4
		T	9,217	5,582	3,635	1	1	..	812	500	312	417	384	33
4.	Lakhipur P.S.	R	9,166	5,532	3,634	1	1	..	716	412	304	396	366	30
		U	51	50	1	..	..	..	96	88	8	21	18	3
I.	Lakhipur (T.C.)	U	51	50	1	..	..	..	96	88	8	21	18	3
		T	7,880	5,113	2,767	49	49	..	1,417	1,219	198	3,928	3,786	142
5.	Silchar P.S.	R	7,581	4,826	2,755	42	42	..	971	786	185	2,754	2,634	120
		U	299	287	12	7	7	..	446	433	13	1,174	1,152	22
II.	Silchar (M)	U	299	287	12	7	7	..	446	433	13	1,174	1,152	22
6.	Sonai P.S.	R	2,249	1,594	655	1	1	..	657	470	187	387	292	95
	Karimganj	T	16,778	10,544	6,234	46	46	..	3,172	2,767	405	3,348	3,112	236
	Subdivision	R	16,644	10,412	6,232	15	15	..	2,837	2,472	365	1,926	1,776	150
		U	134	132	2	31	31	..	335	295	40	1,422	1,336	86
		T	1,579	1,185	394	15	15	..	1,505	1,313	192	1,997	1,889	108
7.	Karimganj P.S.	R	1,495	1,102	393	9	9	..	1,352	1,164	188	967	912	55
		U	84	83	1	6	6	..	153	149	4	1,030	977	53
III.	Karimganj (M)	U	84	83	1	6	6	..	153	149	4	1,030	977	53
		T	444	367	77	29	29	..	418	337	81	617	567	50
8.	Badarpur P.S.	R	412	336	76	4	4	..	334	277	57	242	225	17
		U	32	31	1	25	25	..	84	60	24	375	342	33
IV.	Badarpur (T.C.)	U	31	30	1	25	25	..	80	57	23	349	316	33
V.	Badarpur Railway Town	U	1	1	..	..	..	..	4	3	1	26	26	..
9.	Patharkandi P.S.	R	9,636	5,647	3,989	2	2	..	565	514	51	492	438	54
		T	5,119	3,345	1,774	..	..	..	684	603	81	242	218	24
10.	Ratabari P.S.	R	5,101	3,327	1,774	..	..	..	586	517	69	225	201	24
		U	18	18	..	..	..	..	98	86	12	17	17	..
VI.	Ramkrishna-nagar Town	U	18	18	..	..	..	..	98	86	12	17	17	..

PRIMARY CENSUS ABSTRACT

WORKERS													
VI			VII			VIII			IX			X		
Construction			Trade and Commerce			Transport, Storage and Communications			Other Services			Non-workers		
P	M	F	P	M	F	P	M	F	P	M	F	P	M	F
40	41	42	43	44	45	46	47	48	49	50	51	52	53	54
5,573	5,504	69	23,885	23,502	383	11,885	11,736	149	44,543	40,178	4,365	1,220,372	438,729	781,643
3,800	3,783	17	13,870	13,589	281	6,674	6,633	41	33,602	31,166	2,436	1,121,253	400,409	720,844
1,773	1,721	52	10,015	9,913	102	5,211	5,103	108	10,941	9,012	1,929	99,119	38,320	60,799
2,908	2,864	44	12,259	12,042	217	5,901	5,809	92	24,851	22,332	2,519	583,368	213,404	369,964
2,035	2,024	11	7,354	7,202	152	3,877	3,851	26	19,480	18,009	1,471	543,484	197,786	345,698
873	840	33	4,905	4,840	65	2,024	1,958	66	5,371	4,323	1,048	39,884	15,618	24,266
278	277	1	784	776	8	506	501	5	2,173	2,041	132	82,379	29,419	52,960
113	112	1	367	361	6	171	170	1	1,099	1,005	94	42,969	16,310	26,659
148	148	..	548	528	20	298	294	4	1,555	1,363	192	41,700	16,451	25,249
120	119	1	1,490	1,469	21	340	339	1	2,732	2,375	357	101,815	37,954	63,861
111	110	1	1,202	1,183	19	288	287	1	2,577	2,248	329	99,715	37,158	62,557
9	9	..	288	286	2	52	52	..	155	127	28	2,100	796	1,304
9	9	..	288	286	2	52	52	..	155	127	28	2,100	796	1,304
2,007	1,966	41	7,979	7,867	112	4,218	4,142	76	14,926	13,382	1,544	206,225	75,788	130,437
1,143	1,135	8	3,362	3,313	49	2,246	2,236	10	9,710	9,186	524	168,441	60,966	107,475
864	831	33	4,617	4,554	63	1,972	1,906	66	5,216	4,196	1,020	37,784	14,822	22,962
864	831	33	4,617	4,554	63	1,972	1,906	66	5,216	4,196	1,020	37,784	14,822	22,962
242	242	..	1,091	1,041	50	368	363	5	2,366	2,166	200	108,280	37,482	70,798
1,855	1,842	13	8,706	8,605	101	5,013	4,968	45	12,411	11,264	1,147	417,453	147,397	270,056
1,206	1,203	3	4,894	4,825	69	2,284	2,272	12	8,518	8,013	505	374,718	130,986	243,732
649	639	10	3,812	3,780	32	2,729	2,696	33	3,893	3,251	642	42,735	16,411	26,324
943	935	8	4,701	4,672	29	2,030	2,013	17	6,072	5,404	668	151,411	53,403	98,008
587	585	2	1,852	1,845	7	1,201	1,198	3	3,279	3,120	159	128 366	44.522	83,844
356	350	6	2,849	2,827	22	829	815	14	2,793	2,284	509	23,045	8,881	14,164
356	350	6	2,849	2,827	22	829	815	14	2,793	2,284	509	23,045	8,881	14 164
569	565	4	1,574	1,545	29	2,416	2,393	23	2,212	2,025	187	59,069	20,754	38,315
306	305	1	753	732	21	544	540	4	1,408	1,304	104	44,445	15,075	29,370
263	260	3	821	813	8	1,872	1,853	19	804	721	83	14,624	5,679	8,945
115	115	..	746	739	7	476	473	3	579	528	51	9 337	3,576	5,761
148	145	3	75	74	1	1,396	1,380	16	225	193	32	5,287	2,103	3,184
202	202	..	1,215	1,203	12	357	354	3	2,239	2,101	138	101,676	37,501	64,175
141	140	1	1,216	1,185	31	210	208	2	1,888	1,734	154	105,297	35,739	69,558
111	111	..	1,074	1,045	29	182	180	2	1,592	1,488	104	100,231	33 888	66,343
30	29	1	142	140	2	28	28	..	296	246	50	5,066	1,851	3,215
30	29	1	142	140	2	28	28	..	296	246	50	5,066	1,851	3,215

Sl. No.	District/ Subdivision/ Police Station/Town	Total Rural Urban	Area in Km²	No. of Occupied Residential Houses	No. of House-holds	Total Population (including Institutional and Houseless Population)			Scheduled Castes		
						P	M	F	P	M	F
1	2	3	4	5	6	7	8	9	10	11	12
	Hailakandi Sub-division	T	1,326·1	51,398	51,407	307,695	160,038	147,657	35,869	18,382	17,487
		R	1,319·1	47,667	47,675	285,515	148,399	137,116	34,156	17,508	16,648
		U	7·0	3,731	3,732	22,180	11,639	10,541	1,713	874	839
11.	Hailakandi P.S.	T	474·0	34,527	34,530	211,381	109,995	101,386	21,233	10,891	10,342
		R	467·0	30,796	30,798	189 201	98,356	90,845	19,520	10,017	9,503
		U	7·0	3,731	3,732	22,180	11,639	10,541	1,713	874	839
VII.	Hailakandi (M)	U	6·32	2,728	2,729	16,644	8,772	7,872	1,043	525	518
VIII.	Lala Town	U	0·68	1,003	1,003	5,536	2,867	2,669	670	349	321
12.	Katlichara P.S.	R	852·1	16,871	16,877	96,314	50,043	46,271	14,636	7,491	7,145

PRIMARY CENSUS ABSTRACT

Scheduled Tribes			Literate and Educated Persons			WORKERS								
						Total Workers (I--IX)			I Cultivators			II Agricultural Labourers		
P	M	F	P	M	F	P	M	F	P	M	F	P	M	F
13	14	15	16	17	18	19	20	21	22	23	24	25	26	27
475	263	212	83,454	59,915	23,539	88,144	82,110	6,034	48,430	47,785	645	17,020	16,304	716
463	254	209	71,031	52,519	18,512	82,464	76,762	5,702	47,512	46,873	639	16,787	16,074	713
12	9	3	12,423	7,396	5,027	5,680	5,348	332	918	912	6	233	230	3
85	64	21	60,862	43,427	17,435	59,360	55,521	3,839	30,963	30,630	333	11,128	10,758	370
73	55	18	48,439	36,031	12,408	53,680	50,173	3,507	30,045	29,718	327	10,895	10,528	367
12	9	3	12,423	7,396	5,027	5,680	5,348	332	918	912	6	233	230	3
12	9	3	9,785	5,800	3,985	4,233	3,962	271	425	419	6	105	104	1
..	..	..	2,638	1,596	1,042	1,447	1,386	61	493	493	..	128	126	2
390	199	191	22,592	16,488	6,104	28,784	26,589	2,195	17,467	17,155	312	5,892	5,546	346

Sl. No.	District/ Subdivision/ Police Station/ Town	Total Rural Urban	WORKERS											
			III Livestock, Forestry, Fishing, Hunting and Plantations, Orchards and allied activities			IV Mining and Quarrying			V Manufacturing, Processing, Servicing and Repairs					
									v(a) Household Industry			v(b) Other than Household Industry		
			P	M	F	P	M	F	P	M	F	P	M	F
1	2	3	28	29	30	31	32	33	34	35	36	37	38	39
		T	8,338	4,760	3,578	3	3	..	1,172	958	214	1,199	1,106	93
	Hailakandi Sub-division	R	8,302	4,726	3,576	1	1	..	880	697	183	684	619	65
		U	36	34	2	2	2	..	292	261	31	515	487	28
		T	5,500	3,197	2,303	3	3	..	920	764	156	1,028	941	87
11.	Hailakandi P.S.	R	5,464	3,163	2,301	1	1	..	628	503	125	513	454	59
		U	36	34	2	2	2	..	292	261	31	515	487	28
VII.	Hailakandi (M)	U	33	31	2	1	1	..	208	183	25	431	412	19
VIII.	Lala Town	U	3	3	..	1	1	.	84	78	6	84	75	9
12.	Katlichara P.S.	R	2,838	1,563	1,275	..	..	..	252	194	58	171	165	6

PRIMARY CENSUS ABSTRACT

WORKERS													
VI Construction			VII Trade and Commerce			VIII Transport, Storage and Communications			IX Other Services			X Non-workers		
P	M	F	P	M	F	P	M	F	P	M	F	P	M	F
40	41	42	43	44	45	46	47	48	49	50	51	52	53	54
810	798	12	2,920	2,855	65	971	959	12	7,281	6,582	699	219,551	77,928	141,623
559	556	3	1,622	1,562	60	513	510	3	5,604	5,144	460	203,051	71,637	131,414
251	242	9	1,298	1,293	5	458	449	9	1,677	1,438	239	16,500	6,291	10,209
724	712	12	2,312	2 281	31	888	876	12	5,894	5,359	535	152,021	54,474	97,547
473	470	3	1,014	988	26	430	427	3	4,217	3,921	296	135,521	48,183	87,338
251	242	9	1,298	1,293	5	458	449	9	1,677	1,438	239	16,500	6,291	10,209
205	196	9	984	980	4	399	391	8	1,442	1,245	197	12,411	4,810	7,601
46	46	..	314	313	1	59	58	1	235	193	42	4,089	1,481	2,608
86	86	..	608	574	34	83	83	..	1,387	1,223	164	67,530	23,454	44,076

Police Station : KATIGORA (9/1)

URBAN BLOCK/VILLAGEWISE

Location Code	Name of village/ town/ward/ urban enumerators' block	Area of village in Acres	No of Occupied Residential Houses	No. of House-holds	Total Population (including Institutional & House-less population)			Scheduled Castes		Scheduled Tribes		Literate and Educated Persons		Total Workers (I—IX)	
					P	M	F	M	F	M	F	M	F	M	F
1	2	3	4	5	6	7	8	9	10	11	12	13	14	15	16
Katigora P.S. Total (Rural)		647·5 (Km²)	19,654	19,858	115,715	60,479	55,236	10,877	9,909	500	341	22,537	9,300	31,060	2,276
9/1/1	Ratachera Khasia Punjee	N.A.	No Population												
9/1/2	Sunacherra Mikir Punjee	166	15	17	78	42	36	..	..	..	..	3	1	25	1
9/1/3	Malidahar Mikir Punjee	200	27	27	136	70	66	..	..	..	..	10	2	38	1
9/1/4	Baleswar Gram	846	153	153	919	474	445	..	..	..	..	122	72	240	125
9/1/5	Karubala Grant	209	10	10	52	32	20	..	..	..	..		.	25	..
9/1/6	Natanpur Grant	354	58	58	347	174	173	8	7	..	..	62	19	103	24
9/1/7	Biswambarpur	391	103	103	619	325	294	68	73	..	..	173	91	176	3
9/1/8	Gumra Gram	883	34	34	172	90	82	42	40	..	..	28	14	45	..
9/1/9	Natanpur	1,013	108	108	649	349	300	259	219	..	..	184	47	199	16
9/1/10	Rangpur	484	105	105	629	323	306	107	116	..	..	71	21	189	..
9/1/11	Nizjalalpur Part–I	770	166	166	834	430	404	..	..	..	..	238	75	213	9
9/1/12	Nizjalalpur Part–II	1,079	124	124	743	392	351	..	..	..	..	180	31	201	1
9/1/13	Pirnagar	291	86	86	429	211	218	104	114	..	..	84	23	118	..
9/1/14	Nichintapur	640	71	71	356	188	168	..	..	..	.	45	9	94	..
9/1/15	Tarapur	706	148	148	888	438	450	75	72	..	..	185	113	239	3
9/1/16	Kushiarkul	279	108	108	540	278	262	60	59	..	..	178	136	130	11
9/1/17	Digor Mahadebpur	135	11	11	59	28	31	3	8	..	..	18	12	15	11
9/1/18	Lakhicherra Khasia Punjee	80	5	5	32	17	15	..	..	..	..	1	..	11	10
9/1/19	Damcherra Khasia Punjee	225	11	11	67	36	31	..	..	..	..	5	2	22	17
9/1/20	Makhidahar Mikir Punjee	70	8	8	40	19	21	..	..	..	..	..	..	12	..
9/1/21	Ichacherra Mikir Punjee	1,970	31	31	159	89	70	..	..	..	..	6	..	54	..
9/1/22	Kalainchera Part I & II	225	210	210	1,051	559	492	8	7	..	..	213	98	292	105
9/1/23	Talkar Grant	3,392	413	413	2,298	1,358	940	146	129	..	..	546	79	867	221
9/1/24	Mahadebpur Part–I	574	111	111	670	345	325	198	186	..	..	124	54	178	7
9/1/25	Mahadebpur Part–II	530	74	74	448	238	210	194	166	..	..	40	8	108	1
9/1/26	Mahadebpur Part IV	513	71	71	421	197	224	188	214	..	..	87	35	108	4
9/1/27	Mahadebpur Part III	741	71	71	356	181	175	128	124	..	..	14	11	117	..
9/1/28	Bhatarchak	330	33	33	199	102	97	94	92	..	..	19	9	63	..
9/1/29	Nizleverputa Part I	751	109	109	658	357	301	123	107	..	..	100	32	182	1
9/1/30	Nizleverputa Part II	721	172	172	1,034	545	489	265	225	..	..	222	25	308	1
9/1/31	Talkar Bill	323	2	2	9	2	7	..	..	..	..	1	1	1	..
9/1/32	Rajyeswarpur Part II	886	138	138	827	428	399	..	..	..	..	158	124	208	31

PRIMARY CENSUS ABSTRACT

Police Station : KATIGORA (9/1)

WORKERS																						
I Cultivators		II Agricultural Labourers		III Livestock, Forestry, Fishing, Hunting and Plantations, Orchards and allied activities		IV Mining and Quarrying		V Manufacturing, Processing, Servicing and Repairs				VI Construction		VII Trade and Commerce		VIII Transport, Storage and Communications		IX Other Services		X Non-Workers		Location Code
								(a) Household Industry		(b) Other than Household Industry												
M	F	M	F	M	F	M	F	M	F	M	F	M	F	M	F	M	F	M	F	M	F	
17	18	19	20	21	22	23	24	25	26	27	28	29	30	31	32	33	34	35	36	37	38	1
17,511	187	7,383	400	2,054	1,430	3	..	253	31	261	82	277	1	776	8	501	5	2,041	132	29,419	52,960	
																						9/1/1
25	1	..	..	..	..	..	..	..	..	..	..	..	..	..	..	..	..	..	..	17	35	9/1/2
25	1	6	..	1	..	..	..	..	..	..	..	4	..	1	..	..	..	1	..	32	65	9/1/3
9	1	58	17	121	102	..	..	9	1	4	..	2	..	23	..	..	..	14	4	234	320	9/1/4
24	..	1	..	..	..	..	..	..	..	..	..	..	..	..	..	..	..	..	..	7	20	9/1/5
39	..	32	9	31	15	..	..	..	..	1	..	..	..	..	..	..	..	..	..	71	149	9/1/6
116	..	35	3	4	..	..	..	4	..	1	..	..	..	11	..	..	..	5	..	149	291	9/1/7
41	..	4	..	..	..	..	..	..	..	..	..	..	..	..	..	..	..	..	..	45	82	9/1/8
146	4	50	12	..	..	..	..	..	..	..	..	..	..	..	..	..	..	3	..	150	284	9/1/9
152	..	37	..	..	..	..	..	..	..	..	..	..	..	..	..	..	..	..	..	134	306	9/1/10
128	4	67	..	..	..	..	..	..	..	3	5	..	..	..	..	4	..	11	..	217	395	9/1/11
162	1	31	..	1	..	..	..	2	..	..	..	1	..	1	..	..	..	3	..	191	350	9/1/12
116	..		..	..	..	..	..	..	..	..	..	..	..	..	..	..	..	2	..	93	218	9/1/13
63	..	26	..	..	..	..	..	..	..	..	..	..	..	..	..	2	..	3	..	94	168	9/1/14
124	..	79	..	1	..	1	..	2	..	..	..	4	..	10	..	1	..	17	3	199	447	9/1/15
23	..	19	7	..	..	..	..	12	..	13	..	3	..	22	..	1	..	37	4	148	251	9/1/16
..	..	5	8	7	..	..	..	..	..	2	..	..	..	..	..	1	..	..	3	13	20	9/1/17
11	10	..	..	..	..	..	..	..	..	..	..	..	..	..	..	..	..	..	..	6	5	9/1/18
19	16	3	1	..	..	..	..	..	..	..	..	..	..	..	..	..	..	..	..	14	14	9/1/19
12	..	..	..	..	..	..	..	..	..	..	..	..	..	..	..	..	..	..	..	7	21	9/1/20
54	..	..	..	..	..	..	..	..	..	..	..	..	..	..	..	..	..	..	..	35	70	9/1/21
87	5	26	..	81	64	..	..	1	2	48	31	10	1	11	..	3	..	25	2	267	387	9/1/22
207	3	128	42	222	174	..	..	2	1	6	..	2	..	6	..	..	..	294	1	491	719	9/1/23
64	7	103	..	..	..	..	..	..	..	4	..	..	..	1	..	1	..	5	..	167	318	9/1/24
99	1	9	..	..	..	..	..	..	..	..	..	..	..	..	..	..	..	..	..	130	209	9/1/25
99	4	3	..	..	..	..	..	2	..	..	..	1	..	1	..	..	..	2	..	89	220	9/1/26
117	..	..	..	..	..	..	..	..	..	..	..	..	..	..	..	..	..	..	..	64	175	9/1/27
62	..	1	..	..	..	..	..	..	..	..	..	..	..	..	..	..	..	..	..	39	97	9/1/28
166	1	15	..	..	..	..	..	..	..	..	..	..	..	..	..	1	..	..	..	175	300	9/1/29
293	1	6	..	..	..	..	..	..	..	..	..	..	..	5	..	..	..	4	..	237	488	9/1/30
1	..	..	..	..	..	..	..	..	..	..	..	..	..	..	..	..	..	..	..	1	7	9/1/31
145	2	60	28	1	..	..	..	1	..	..	..	..	..	..	..	..	..	1	1	220	368	9/1/32

Police Station : KATIGORA (9/1)

URBAN BLOCK/VILLAGEWISE

Location Code	Name of village/ town/ward/ urban enumerators' block	Area of Village in Acres	No of Occupied Residential Houses	No of House-holds	Total Population (including Institutional & House-less population)			Scheduled Castes		Scheduled Tribes		Literate and Educated Persons		Total Workers (I–IX)	
					P	M	F	M	F	M	F	M	F	M	F
1	2	3	4	5	6	7	8	9	10	11	12	13	14	15	16
9/1/33	Rajyeswarpur Part I	553	110	110	662	345	317	11	12	..		77	21	192	91
9/1/34	Chandipur	329	81	81	488	253	235	53	59	..	.	92	42	143	10
9/1/35	Gobindakupa	1,896	177	177	1,066	550	516	77	65	.	..	214	110	293	57
9/1/36	Craigpark	1,954	234	234	1,172	626	546	..	.	..		157	80	311	197
9/1/37	Craigpark Mikir Punjee	1,235	10	10	59	27	32	.	.	.	.	..	.	15	
9/1/38	Kunapara Khasia Punjee	110	10	10	51	25	26	.		..	..	2		12	
9/1/39	Boalcherra Mikir Punjee (B)	10	9	9	46	27	19	..	..	..	..			14	7
9/1/40	Boalcherra Khasia Punjee	201	11	11	67	33	34	..	..			8	1	22	17
9/1/41	Boalcherra Mikir Punjee (A)	33	5	5	27	18	9	..	..		.	2		10	7
9/1/42	Boalcherra T E	3,544	32	32	164	89	75	..	.			42	13	53	23
9/1/43	Kunapara, T.E.	2,051	114	114	571	307	264	.		.		96	20	145	66
9/1/44	Ghilatali	465	9	9	45	25	20	.				11		15	
9/1/45	Vitargool	256	5	5	25	9	16				.			8	1
9/1/46	Kayajani	421	36	36	181	93	88	19	14		..	35	17	51	
9/1/47	Mongram	414	41	41	207	105	102	3	4	.		8		75	4
9/1/48	Khelma Part VIII	311	86	86	431	216	215					54	18	125	
9/1/49	Khelma Part VII	889	156	156	938	495	443	141	113	.		163	76	253	1
9/1/50	Paikon	552	135	135	809	413	396					159	49	230	
9/1/51	Saraspur	881	121	121	730	387	343					107	40	195	4
9/1/52	Khelma Part I	625	143	143	860	439	421	223	209			172	64	222	
9/1/53	Khelma Part II	903	107	107	642	328	314	220	201			85	19	204	
9/1/54	Khelma Pt III	824	140	140	842	444	398	378	330	.		87	6	277	1
9/1/55	Khelma Pt. IV	644	51	51	258	141	117	92	73	..		31	7	89	
9/1/56	Khelma Pt. V	615	88	88	443	237	206	.	.	.		28		139	
9/1/57	Khelma Pt VI	1,478	220	220	1,321	688	633	220	190			336	137	368	1
9/1/58	Syedpur Pt. I	467	84	84	506	263	243	129	121			149	132	160	.
9/1/59	Syedpur Pt. III	566	53	53	267	137	130	135	127	.	.	15	1	97	.
9/1/60	Syedpur Pt II	518	117	117	587	309	278	91	78			115	49	151	
9/1/61	Chandinagarh Pt. I	573	104	104	627	322	305					136	9	171	1
9/1/62	Chandinagarh Pt. II	1,483	218	218	1,309	678	631	91	78			191	94	364	
9/1/63	Chandinagarh Pt. IV	781	100	100	502	266	236	238	213			51	1	154	
9/1/64	Chandinagarh Part III	519	116	116	696	361	335	194	173			103	45	139	2
9/1/65	Chandinagarh Part VI	617	100	100	501	256	245	236	227			134	55	153	2
9/1/66	Chandinagarh Part V	769	7	7	43	26	17	26	17	.		12	2	20	
9/1/67	Salimabad	604	104	104	521	276	245	189	164	57	32	84	17	165	1
9/1/68	Bhairabpur Part II	847	208	208	1,247	667	580	65	53			149	23	406	1
9/1/69	Bhairabpur Part I	544	110	110	551	290	261	78	68	.		112	64	135	6

PRIMARY CENSUS ABSTRACT

Police Station : KATIGORA (9/1)

WORKERS																						
I Cultivators		II Agricultural Labourers		III Livestock, Forestry, Fishing, Hunting and Plantations, Orchards and allied activities		IV Mining and Quarrying		V Manufacturing, Processing, Servicing and Repairs				VI Construction		VII Trade and Commerce		VIII Transport, Storage and Communications		IX Other Services		X Non-Workers		Location Code
								(a) Household Industry		(b) Other than Household Industry												
M	F	M	F	M	F	M	F	M	F	M	F	M	F	M	F	M	F	M	F	M	F	
17	18	19	20	21	22	23	24	25	26	27	28	29	30	31	32	33	34	35	36	37	38	1
67	..	42	..	74	89	..	..	..	..	1	..	..	..	3	..	1	..	4	2	153	226	9/1/33
92	..	49	10	..	..	..	..	..	..	..	..	..	..	..	..	..	..	2	..	110	225	9/1/34
97	..	60	..	83	57	1	..	3	..	1	..	7	..	18	..	2	..	21	..	257	459	9/1/35
2	..	9	..	238	196	..	..	..	..	3	..	..	..	3	..	..	..	56	1	315	349	9/1/36
15	..	..	..	..	..	..	..	..	..	..	..	..	..	..	..	..	..	..	..	12	32	9/1/37
12	..	..	..	.	..	..	..	..	..	..	..	..	..	..	..	..	..	..	,	13	26	9/1/38
..	..	14	7	..	..	..	..	.	..	..	..	..	..	..	..	..	..	..	..	13	12	9/1/39
22	17	..	..	..	..	..	..	.	..	..	..	..	..	..	..	..	..	..	..	11	17	9/1/40
10	7	..	..	..	..	..	..	..	..	..	..	..	..	..	..	..	..	..	..	8	2	9/1/41
20	1	2	..	31	22	..	..	..	..	..	..	..	..	..	..	..	..	..	..	36	52	9/1/42
49	..	30	8	64	58	..	..	..	..	..	..	..	..	..	..	..	..	2	..	162	198	9/1/43
9	..	6	..	..	..	..	..	..	..	..	..	..	..	..	..	..	..	..	..	10	20	9/1/44
..	..	8	1	..	..	..	..	..	..	..	..	..	..	..	..	..	..	..	..	1	15	9/1/45
39	..	10	..	..	..	..	..	..	..	..	..	..	..	..	..	..	..	2	..	42	88	9/1/46
66	..	9	4	..	..	..	..	..	..	..	..	..	..	..	..	..	..	.	.	30	98	9/1/47
71	..	53	..	..	..	..	..	..	..	..	..	..	..	..	..	..	..	1	..	91	215	9/1/48
159	..	77	..	..	..	..	..	1	..	..	..	2	..	5	..	..	..	9	1	242	442	9/1/49
112	..	99	..	1	..	..	..	1	..	..	..	5	..	2	..	5	..	5	..	183	396	9/1/50
166	3	28	1	..	..	..	..	..	..	..	..	..	..	..	..	..	..	1	..	192	339	9/1/51
176	..	36	..	..	..	..	..	..	..	..	..	1	..	1	..	2	..	6	..	217	421	9/1/52
136	..	64	..	..	..	..	..	..	..	1	..	2	..	..	..	..	..	1	..	124	314	9/1/53
268	1	7	..	..	..	..	..	1	..	..	..	..	..	..	..	..	..	1	..	167	397	9/1/54
69	..	19	..	..	..	..	..	1	..	..	..	..	..	.	..	..	..	..	..	52	117	9/1/55
101	..	38	..	..	..	..	..	..	..	..	..	..	..	..	..	..	..	..	..	98	206	9/1/56
163	..	140	..	..	..	..	..	13	..	3	..	7	..	17	..	..	..	25	1	320	632	9/1/57
160	..	..	..	..	..	..	..	..	..	..	..	..	.	..	..	..	..	..	..	103	243	9/1/58
13	..	84	..	..	...	..	..	..	..	..	..	..	..	..	..	..	..	..	..	40	130	9/1/59
122	..	19	..	..	..	..	..	..	..	1	..	..	..	..	..	1	..	8	..	158	278	9/1/60
162	1	4	..	..	..	..	..	..	..	..	..	..	..	1	..	..	..	4	..	151	304	9/1/61
311	..	29	..	..	..	..	..	..	1	..	1	..	9	..	2	..	11	..	314	631	9/1/62
152	..	2	..	..	..	..	..	..	..	..	..	..	..	..	..	..	..	..	112	236	9/1/63
102	2	33	..	..	..	..	..	..	..	..	..	..	..	..	1	..	3	..	222	333	9/1/64
101	2	49	..	..	..	..	..	..	..	..	..	..	2	..	..	..	1	..	103	243	9/1/65
13	..	7	..	..	..	..	..	..	..	..	..	..	..	..	..	..	..	..	6	17	9/1/66
115	..	50	..	..	..	..	..	..	..	..	..	..	..	..	..	..	..	1	111	244	9/1/67
111	1	243	..	1	..	..	..	..	..	..	..	..	..	..	..	..	51	..	261	579	9/1/68
65	1	67	2	..	..	..	..	1	3	..	..	..	..	..	..	..	..	2	..	155	255	9/1/69

Location Code	Name of village town/ward/ urban enumerators' block	Area of Village in Acres	No. of Occupied Residential Houses	No. of Households	Total Population (including Institutional & Houseless population			Scheduled Castes		Scheduled Tribes		Literate and Educated Persons		Total Workers (I–IX)	
					P	M	F	M	F	M	F	M	F	M	F
1	2	3	4	5	6	7	8	9	10	11	12	13	14	15	16
9/1/70	Bhairabpur Part V	399	187	187	1,124	600	524	..	..	.	..	143	10	306	..
9/1/71	Tarapur	2,335	136	136	816	421	395	..	..	..	.	101	63	213	10
9/1/72	Brahmangram	512	143	143	881	469	412	158	144	..	..	232	127	229	8
9/1/73	Bhatgram	389	114	114	573	319	254	161	119		..	117	46	157	4
9/1/74	Chaliagram	606	114	114	688	341	347	181	171	.	..	88	43	202	9
9/1/75	Sundaura	340	115	116	576	309	267	..	..	..	..	93	32	135	25
9/1/76	Kalibari Bagicha	633	111	111	666	351	315	7	6	..	..	133	68	178	66
9/1/77	Balkantapur Grant	2,387	206	206	1,238	636	602	..	..	..	..	114	71	241	127
9/1/78	Mezenta T.E.	1,667	111	111	560	294	266	45	39	..	..	88	34	148	67
9/1/79	Sindura Mikir Punjee	255	9	9	57	30	27	..	..	..	..	2	.	21	16
9/1/80	Ilatal Mikir Punjee	233	14	14	88	51	37	..	..	..	..	11	.	28	15
9/1/81	Bombaijao Mikir Punjee	233	12	12	70	38	32		..	..	..	3	1	20	3
9/1/82	Bombaithal Reang Punjee	133	23	23	139	73	66	..	..	..	..	12	..	49	..
9/1/83	Ilathal T.E.	597	48	48	290	145	145	4	3		..	35	9	80	40
9/1/84	Sindura T.E.	830	95	95	570	299	271	..	..	..	..	22	4	131	94
9/1/85	Kurkuri T.E.	2,100	163	163	981	524	457	..	..	..	..	49	28	231	105
9/1/86	Kurkuri Part II	629	127	127	763	410	353	3	5	157	82	87	26	154	52
9/1/87	Kurkuri Part I	1,010	32	32	163	95	68	..	..	..	..	42	15	46	..
9/1/88	Dumkar	453	128	128	770	410	360	11	16	..	..	116	52	189	1
9/1/89	Lakhipur Part I	790	220	220	1,103	591	512	92	78	7	1	200	78	290	6
9/1/90	Natanpur	393	156	156	935	481	454	..	..	..	..	139	21	258	4
9/1/91	Bhairabpur Part IV	511			No population										
9/1/92	Digabar T.E.	357	140	140	842	469	373	..	..	..	..	79	19	243	77
9/1/93	Bhairabpur Part VI	394	55	55	274	144	130	46	33	..	..	57	18	71	6
9/1/94	Boraitali Part II	780	81	81	408	211	197	115	104	.	..	68	28	110	6
9/1/95	Bhairabpur Part III	418	35	35	177	93	84	74	67	..	..	75	21	56	..
9/1/96	Boraitali Part III	339			No population										
9/1/97	Boraitali Part IV	569	22	22	110	63	47	..	..	..	..	22	4	35	..
9/1/98	Jagadishpur Part I	667			No population										
9/1/99	Jagadishpur Part III	786	32	32	160	87	73	29	34	..	..	26	6	50	..
9/1/100	Jagadishpur Part II	493	20	20	124	72	52	..	..	..	..	41	11	30	..
9/1/101	Telitikar Part I	653	31	31	154	82	72	40	37	..	..	12	3	52	..
9/1/102	Harinagar Part I	360	126	126	757	391	366	122	126	.	..	153	19	221	..
9/1/103	Harinagar Part IV	602	81	81	488	236	252	..	..	..	..	108	75	121	1
9/1/104	Harinagar Part II	546	104	104	627	344	283	2	3	..	..	124	29	158	..
9/1/105	Harinagar Part III	424	71	71	358	184	174	50	38		..	69	23	98	..

PRIMARY CENSUS ABSTRACT

Police Station : KATIGORA (9/1)

WORKERS																						
I Cultivators		II Agricultural Labourers		III Livestock, Forestry, Fishing, Hunting and Plantations Orchards and Allied activities		IV Mining and Quarrying		V Manufacturing, Processing, Servicing and Repairs (a) Household Industry				VI Construction		VII Trade and Commerce		VIII Transport, Storage and Communications		IX Other Services		X Non-Workers		Location Code
										V Manufacturing, Processing, Servicing and Repairs (b) Other than Household Industry												
M	F	M	F	M	F	M	F	M	F	M	F	M	F	M	F	M	F	M	F	M	F	
17	18	19	20	21	22	23	24	25	26	27	28	29	30	31	32	33	34	35	36	37	38	1
202	..	94	..	1	..	..	..	..	..	..	..	..	..	2	..	..	..	7	..	294	524	9/1/70
86	1	75	..	10	..	..	..	1	..	1	4	4	..	16	1	4	..	16	4	208	385	9/1/71
115	..	24	..	4	..	..	..	3	2	2	3	8	..	16	..	4	1	53	2	240	404	9/1/72
96	..	43	.	6	4	..	..	6	..	..	..	3	..	..	..	1	..	2	..	162	250	9/1/73
157	..	30	8	..	..	..	..	1	.	2	..	..	..	2	..	2	..	8	1	139	338	9/1/74
33	..	42	3	43	22	..		1	..	4	..	..	..	4	..	..	..	8	..	174	242	9/1/75
24	..	17	..	108	64	..	..	2	..	4	..	..	..	9	1	1	..	13	1	173	249	9/1/76
30	1	26	..	162	125	..	..	5	..	3	..	1	..	5	..	.	..	9	1	395	475	9/1/77
75	1	1	..	67	66	..	..	1	..	1	..	..	..	1	..	..	..	2	..	146	199	9/1/78
21	16	..	..	..	..	..	..	..	..	..	..	..	..	..	..	..	..	..	..	9	11	9/1/79
28	15	..	..	.	..	..	..	..	..	..	..	..	..	..	..	..	..	..	..	23	22	9/1/80
17	..	3	..	..	..	..	..	..	3	..	..	..	..	..	..	..	..	.	.	18	29	9/1/81
49	..	..	..	.	..	..	..	..	..	..	..	..	..	..	..	..	..	..	..	24	66	9/1/82
19	..	1	..	55	38	..	..	1	..	..	..	1	..	1	..	.	..	2	2	65	105	9/1/83
..	..	..	..	128	94	..	..	..	..	..	..	..	..	2	..	..	..	1	..	168	177	9/1/84
88	3	27	14	109	88	..	..	..	..	.	..	..	..	2	..	1	..	4	..	293	352	9/1/85
87	..	3	..	54	49	..	..	..	3	1	..	..	..	3	..	2	..	4	..	256	301	9/1/86
26	..	11	..	2	..	..	..	1	..	..	..	..	..	2	..	..	..	4	..	49	68	9/1/87
104	..	71	..	..	..	..	..	1	..	1	..	..	..	4	..	2	..	6	1	221	359	9/1/88
112	2	80	1	6	.	..	..	3	..	8	..	1	..	49	..	4	..	27	3	301	506	9/1/89
130	..	106	1	7	..	..	..	4	..	..	3	2	..	3	..	..	..	6	..	223	450	9/1/90
																						9/1/91
5	1	175	42	57	32	..	..	..	..	1	..	1	..	1	..	..	..	3	2	226	296	9/1/92
35	..	32	6	..	..	..	..	..	..	..	..	..	..	..	..	4	..	..	..	73	124	9/1/93
47	1	55	4	1	1	..	..	..	..	..	..	1	..	..	..	4	..	2	..	101	191	9/1/94
55	..	..	..	..	.	..	..	..	..	..	..	..	..	..	..	..	..	1	..	37	84	9/1/95
																						9/1/96
27	..	8	..	..	..	..	..	..	..	..	..	..	..	..	..	..	..	..	..	28	47	9/1/97
																						9/1/98
27	..	23	.	..	..	..	..	..	..	..	..	..	..	..	..	..	..	..	..	37	73	9/1/99
27	..	..	..	..	..	..	..	..	..	..	..	2	..	..	..	1	..	..	.	42	52	9/1/100
32	..	20	..	..	..	..	..	..	..	..	..	..	..	..	..	..	..	..	..	30	72	9/1/101
158	..	53	..	..	..	..	..	..	..	..	..	1	..	..	..	1	..	8	..	170	366	9/1/102
103	.	5	..	..	..	..	..	..	..	..	..	..	..	3	..	1	..	9	1	115	251	9/1/103
143	..	14	..	..	..	..	..	..	..	..	..	..	..	1	.	..	..	..	..	186	283	9/1/104
70	..	22	..	..	..	..	..	..	..	1	..	1	..	..	..	2	..	2	..	86	174	9/1/105

Location Code	Name of village/ town/ward/ urban enumerators' block	Area of Village in Acres	No. of Occupied Residential Houses	No of House-holds	Total Population (including Institutional & Houseless population)			Scheduled Castes		Scheduled Tribes		Literate and Educated Persons		Total Workers (I—IX)	
					P	M	F	M	F	M	F	M	F	M	F
1	2	3	4	5	6	7	8	9	10	11	12	13	14	15	16
9/1/106	Tukergram	420	89	89	538	304	234	112	90	.	..	95	8	185	3
9/1/107	Nizharitikar Part II	547	203	203	1,217	610	607	84	78	..	..	204	65	322	5
9/1/108	Nizharitikar Part I	485	50	50	304	160	144	103	91		..	43	12	100	.
9/1/109	Telitikar Part II	400	137	137	824	411	413	23	26	.	..	136	51	219	1
9/1/110	Modarpur	553	121	121	725	370	355	151	143		..	108	55	186	2
9/1/111	Nazatpur	961	189	189	1,138	578	560	88	70	..	.	196	73	288	2
9/1/112	Lathimara	527	256	256	1,536	800	736	..	..	..	..	298	59	371	3
9/1/113	Karaikandi Part II	445	117	117	701	342	359	.	..	..	..	173	54	136	..
9/1/114	Lohomali	551	51	51	306	167	139			.	..	40	8	96	..
9/1/115	Jagadishpur Part IV	632	146	146	874	454	420	74	61	..	..	197	84	226	3
9/1/116	Jagadishpur Part V	980	229	229	1,375	741	634				..	337	70	383	1
9/1/117	Karaikandi Part I	381	40	40	242	128	114	127	113	..	.	23	3	79	2
9/1/118	Ketirail T.E.	2,625	400	400	2,401	1,247	1,154	157	148	..	..	561	361	619	25
9/1/119	Niz Katigorah Part I	332	56	56	280	137	143	2	4	..	..	42	12	73	1
9/1/120	Boraitali Part V	204	43	43	260	155	105		..	..	.	30	2	66	..
9/1/121	Lakhipur Part III	622	52	52	313	150	163	.	..	..	..	74	22	75	3
9/1/122	Lakhipur Part II	642	121	121	730	375	355	8	4		..	175	79	183	.
9/1/123	Boraitali Part I	2,435	130	130	780	407	373	102	88		.	232	122	209	16
9/1/124	Bhangarpar	1,673	70	70	353	184	169	25	19	.	..	34	6	89	.
9/1/125	Kurkuri Part III	629	11	11	69	33	36		..		..	8	4	21	14
9/1/126	Dinanathpur Grant	2,387	32	32	192	91	101				..	6		56	37
9/1/127	Burunga Part I	737	222	222	1,332	703	629	13	8		..	306	167	344	21
9/1/128	Kurkuri Part IV	386	51	51	259	138	121	89	78	.		60	25	68	4
9/1/129	Burnnga Part II	1,063	122	122	731	372	359			..	.	202	64	170	7
9/1/130	Monipur Part I	381	78	78	471	265	206	162	130	.	..	140	58	140	13
9/1/131	Burunga Part III	1,070	91	91	549	279	270	..	..	.	..	92	17	141	..
9/1/132	Monipur Part II	245	51	51	310	164	146		..	..	..	63	41	77	31
9/1/133	Burunga Part IV	180	9	9	57	32	25		..	.	..	7	2	18	..
9/1/134	Behara Part VI	803	161	161	970	521	449	.	..	..	..	230	46	284	1
9/1/135	Mohanpur Part I	840	49	49	296	158	138		..	..	..	47	7	78	.
9/1/136	Mohanpur Part II	787	162	162	975	517	458		..	.	..	240	120	255	2
9/1/137	Siddheswar Part I	387	40	40	243	113	130	13	6	..	..	69	69	49	1
9/1/138	Niz Katigorah Part II	1,539	258	258	1,553	822	731	230	214	..	.	374	216	419	6
9/1/139	Noonnagar	358	209	209	1,255	647	608	.	..	..	..	290	146	327	1

PRIMARY CENSUS ABSTRACT

Police Station : KATIGORA (9/1)

WORKERS																						
I Cultivators		II Agricultural Labourers		III Livestock, Forestry, Fishing, Hunting and Plantations, Orchards and Allied activities		IV Mining and Quarrying		V Manufacturing, Processing, Servicing and Repairs				VI Construction		VII Trade and Commerce		VIII Transport, Storage and Communications		IX Other Services		X Non-workers		Location Code
								(a) Household Industry		(b) Other than Household Industry												
M	F	M	F	M	F	M	F	M	F	M	F	M	F	M	F	M	F	M	F	M	F	
17	18	19	20	21	22	23	24	25	26	27	28	29	30	31	32	33	34	35	36	37	38	1
60	3	99	..	..	..	..	..	1	..	..	..	.	..	1	..	1	..	23	..	119	231	9/1/106
117	..	177	3	6	..	..	..	..	..	2	1	3	..	3	..	1	..	13	1	288	602	9/1/107
100	..	..	..	..	..	..	..	..	..	..	..	..	..	..	.	..	..	..	..	60	144	9/1/108
119	..	69	..	..	..	..	..	1	..	.	..	3	..	3	..	15	..	9	1	192	412	9/1/109
89	..	53	..	1	..	..	..	..	..	8	..	7	..	1	..	18	..	9	2	184	353	9/1/110
140	..	45	..	37	..	1	..	1	.	8	..	6	..	4	..	28	1	18	1	290	558	9/1/111
350	3	12	..	..	..	..	..	..	..	1	..	..	..	..	..	2	..	6	..	429	733	9/1/112
106	..	6	..	..	..	..	..	5	..	..	..	..	..	1	..	5	..	13	..	206	359	9/1/113
38	..	57	..	..	..	..	..	..	..	..	..	..	..	..	..	..	..	1	..	71	139	9/1/114
179	..	23	..	..	..	..	..	2	..	.	1	4	..	1	..	6	..	11	2	228	417	9/1/115
340	1	23	..	..	..	..	..	1	..	1	..	1	..	..	..	5	..	12	..	358	633	9/1/116
59	..	15	..	..	..	..	..	5	2	..	..	..	..	..	..	..	..	..	..	49	112	9/1/117
196	..	140	..	10	12	..	..	26	4	16	..	17	..	52	1	41	1	121	7	628	1,129	9/1/118
49	1	23	..	..	..	..	..	..	..	..	..	..	..	..	..	..	..	1	..	64	142	9/1/119
66	..	..	..	..	..	..	..	..	..	..	..	..	..	..	..	..	..	..	..	89	105	9/1/120
71	..	..	..	3	3	..	..	..	..	..	..	1	..	..	..	..	..	..	..	75	160	9/1/121
113	..	59	..	..	..	..	..	..	..	..	..	..	..	1	..	1	..	9	..	192	355	9/1/122
74	4	116	11	1	..	..	..	..	..	..	..	..	..	..	..	7	..	11	1	198	357	9/1/123
54	..	35	..	..	..	..	..	..	..	..	..	..	..	..	..	..	..	..	..	95	169	9/1/124
5	..	16	14	..	..	..	..	..	..	..	..	..	..	..	..	..	..	..	..	12	22	9/1/125
22	..	14	13	20	24	..	..	..	..	..	..	..	..	..	..	..	..	..	..	35	64	9/1/126
173	3	117	8	11	4	..	..	..	..	3	..	..	..	7	..	6	..	27	6	359	608	9/1/127
17	1	46	2	..	..	..	..	2	1	..	..	1	..	..	..	2	..	..	..	70	117	9/1/128
107	5	31	..	2	..	..	..	7	..	1	..	..	..	2	2	4	..	16	..	202	352	9/1/129
98	2	15	9	..	..	..	..	..	2	..	..	3	..	5	..	8	..	11	..	125	193	9/1/130
91	..	23	..	8	..	..	..	2	..	..	..	1	..	14	..	1	..	1	..	138	270	9/1/131
..	..	54	29	3	..	..	..	..	..	..	..	..	..	4	..	1	..	15	2	87	115	9/1/132
9	..	9	..	..	..	..	..	..	..	..	..	..	..	..	..	..	..	..	..	14	25	9/1/133
194	1	72	..	2	..	..	..	..	..	1	..	..	..	5	..	..	..	10	..	237	448	9/1/134
18	..	27	..	18	..	..	..	..	..	..	..	1	..	2	..	..	..	12	..	80	138	9/1/135
146	..	45	..	..	..	..	..	2	..	2	2	3	..	6	..	15	..	36	..	262	456	9/1/136
14	..	7	..	..	1	..	..	5	..	..	..	..	..	15	..	3	..	5	..	64	129	9/1/137
176	..	98	..	3	..	..	..	3	..	6	4	2	..	23	..	35	1	73	1	403	725	9/1/138
251	..	56	..	..	..	..	..	1	..	4	..	2	..	1	..	1	..	11	1	320	607	9/1/139

Location Code	Name of village/ town/ward/ urban enumerators' block	Area of village in Acres	No. of Occupied Residential Houses	No. of Households	Total Population (including Institutional & Houseless population)			Scheduled Castes		Scheduled Tribes		Literate and Educated Persons		Total Workers (I—IX)	
					P	M	F	M	F	M	F	M	F	M	F
1	2	3	4	5	6	7	8	9	10	11	12	13	14	15	16
9/1/140	Siddheswar Part II	419	145	145	872	475	397	218	189	..	..	268	123	257	11
9/1/141	Niz Katigorah Part III	1,739	474	474	2,843	1,540	1,303	294	322	..	..	804	389	780	27
9/1/142	Siddipur	856	104	104	627	330	297	154	147	..	..	194	82	174	1
9/1/143	Balirbond	1,362	58	58	347	185	162	27	23	..	..	80	8	107	..
9/1/144	Gobindapur Part III	846	314	314	1,884	960	924	260	269	..	.	511	337	474	4
9/1/145	Gobindapur Part II	2,632	142	142	853	434	419	236	214	..	..	153	57	224	..
9/1/146	Gobindapur Part I	1,611	32	32	160	79	81	54	51	..	..	30	15	42	..
9/1/147	Behara Part V	783	226	226	1,358	708	650	..	..	..	..	199	27	381	..
9/1/148	Behara Part IV	848	268	269	1,763	920	843	..	..	..	..	352	99	449	..
9/1/149	Behara Part III	893	353	353	2,118	1,092	1,026	.	..	..	..	409	220	514	4
9/1/150	Behara Part II	773	214	214	1,072	541	531	97	85	..	..	269	215	237	20
9/1/151	Behara Part I	493	101	101	608	282	326	41	34	..	..	165	188	121	..
9/1/152	Duralchar	1,216	1	1	4	3	1	..	..	.	..	2	1	2	..
9/1/153	Dinanathpur Bagicha	1,389	72	72	433	222	211	51	38	8	..	105	56	107	10
9/1/153 (A)	Dinanathpur Grant	1 000	248	248	1,487	770	717	67	69	..	..	287	118	433	63
9/1/154	Bhauripara Part I	440	51	51	307	158	149	19	14	..	..	23	8	94	2
9/1/155	Bhauripara Part II	1,109	11	11	68	32	36	..	..	25	17	12	7	18	..
9/1/156	Goneshbhitor Part I	1,158	115	115	691	346	345	40	32	246	209	190	152	162	3
9/1/157	Goneshbhitor Part II	604	144	144	866	443	423	..	..	..	..	145	94	239	1
9/1/158	Goragram	397	132	132	795	404	391	72	57	..	..	206	76	225	.
9/1/159	Sewtigram Part I	597	210	210	1,260	676	584	10	7	..	..	262	98	366	6
9/1/160	Sewtigram Part II	901	79	79	475	255	220	42	38	..	..	113	17	119	2
9/1/161	Sewtigram Part III	647	182	182	1,096	553	543	56	51	..	..	260	111	266	25
9/1/162	Sewtigram Part IV	682	59	59	357	196	161	..	..	..	..	56	10	94	..
9/1/163	Tarinipur Part I	499	92	92	553	275	278	..	..	..	..	58	3	131	..
9/1/164	Tarinipur Part II	418	1	1	5	3	2	..	..	..	.	1	..	2	..
9/1/165	Tarinipur Part III	1,478	225	225	1,352	697	655	..	..	..	..	265	46	343	..
9/1/166	Sibnarainpur	664	229	229	1,377	700	677	81	85	..	..	297	128	331	..
9/1/167	Kalinagar	2,370	167	167	836	435	401	96	85	..	..	131	66	231	2
9/1/168	Niz Fulbari Part I	733	307	307	1,846	943	903	412	354	..	..	411	229	516	6
9/1/169	Niz Fulbari Part II	715	16	16	98	52	46	..	..	..	..	14	5	28	..
9/1/170	Dudhpur Part I	681	206	206	1,238	645	593	..	..	..	..	191	60	257	2
9/1/171	Dudhpur Part III	795	214	214	1,284	671	613	61	47	..	..	259	54	299	1
9/1/172	Gonigram Part IV	481	223	223	1,342	693	649	71	60	..	..	271	84	342	2
9/1/173	Dudhpur Part II	680	52	52	314	138	176	..	..	..	..	86	46	64	4

PRIMARY CENSUS ABSTRACT

Police Station : KATIGORA (9/1)

WORKERS																						
I Cultivators		II Agricultural Labourers		III Livestock, Forestry, Fishing, Hunting and Plantations, Orchards and Allied activities		IV Mining and Quarrying		V Manufacturing Processing, Servicing, and Repairs (a) Household Industry		V Manufacturing Processing, Servicing, and Repairs (b) Other than Household Industry		VI Construction		VII Trade and Commerce		VIII Transport, Storage and Communications		IX Other Services		X Non-workers		Location Code
M	F	M	F	M	F	M	F	M	F	M	F	M	F	M	F	M	F	M	F	M	F	
17	18	19	20	21	22	23	24	25	26	27	28	29	30	31	32	33	34	35	36	37	38	1
62	1	45	7	5	..	..	..	3	..	4	1	51	..	17	..	20	..	50	2	218	386	9/1/140
254	..	166	..	22	..	..	..	31	..	19	9	23	..	79	1	51	..	135	17	760	1,276	9/1/141
103	..	42	..	6	.	..	..	..	..	4	..	1	..	9	..	5	..	4	1	156	296	9/1/142
58	..	47	..	..	..	..	..	..	..	..	..	1	..	..	..	..	..	1	..	78	162	9/1/143
233	..	132	..	..	..	..	.	4	..	15	..	4	..	14	..	36	..	36	4	486	920	9/1/144
93	..	101	..	2	..	..	..	1	..	2	..	3	..	5	..	6	..	11	..	210	419	9/1/145
19	..	17	..	..	..	..	..	1	..	..	..	..	..	..	..	1	..	4	..	37	81	9/1/146
219	..	158	..	..	..	..	..	..	..	..	..	..	..	1	..	..	..	3	..	327	650	9/1/147
296	..	130	..	.	..	..	..	1	..	1	..	1	..	4	..	..	..	16	..	471	843	9/1/148
402	2	80	1	2	..	..	..	2	..	2	..	1	..	2	..	8	..	15	1	578	1,022	9/1/149
25	..	46	..	12	..	..	..	15	4	5	4	9	..	58	1	22	..	45	11	304	511	9/1/150
39	..	12	..	2	..	..	..	3	..	3	..	..	..	32	..	6	..	24	..	161	326	9/1/151
1	..	..	..	..	..	..	.	..	..	..	..	..	..	..	..	..	..	1	.	1	1	9/1/152
61	5	25	1	1	1	..	..	1	..	..	3	3	..	12	..	2	..	2	..	115	201	9/1/153
153	1	128	22	42	25	..	..	7	2	6	10	6	..	17	..	3	..	71	3	337	654	9/1/153 (A)
71	1	19	..	1	..	..	..	2	..	..	..	..	..	..	..	..	..	1	1	64	147	9/1/154
16	..	2	..	..	..	..	..	..	..	..	..	..	..	..	..	..	..	..	..	14	36	9/1/155
76	..	73	1	1	..	..	..	2	..	1	..	1	..	..	..	2	..	6	2	184	342	9/1/156
..	..	230	..	..	..	..	..	..	..	..	..	..	..	1	..	4	..	4	1	204	422	9/1/157
136	..	45	..	..	..	..	..	8	..	2	..	1	..	22	..	2	..	9	..	179	391	9/1/158
230	..	115	3	..	..	..	..	..	..	..	..	1	..	1	..	7	1	12	2	310	578	9/1/159
86	1	27	1	..	..	..	..	..	..	..	..	..	..	..	..	..	..	6	..	136	218	9/1/160
178	1	52	23	..	..	..	..	2	..	..	..	1	..	..	..	4	..	29	1	287	518	9/1/161
91	..	3	..	..	..	..	..	..	..	..	..	..	..	..	..	..	..	..	..	102	161	9/1/162
101	..	26	..	..	..	..	..	..	..	..	..	4	..	..	..	..	..	..	..	144	278	9/1/163
2	..	..	..	..	..	..	..	..	..	..	..	..	..	..	.	..	..	..	..	1	2	9/1/164
244	..	73	..	..	..	..	..	..	..	2	..	2	..	4	..	1	..	17	..	354	655	9/1/165
221	..	60	..	2	.	..		..	.	2	..	17	..	10	..	..	..	19	..	369	677	9/1/166
222	..	1	..	..	.	:	..	..	..	..	..	..	..	1	..	..	..	7	2	204	399	9/1/167
188	..	199	..	30	..	..	..	9	..	13	1	5	..	28	1	4	..	40	4	427	897	9/1/168
22	..	5	..	..	..	..	..	..	..	..	..	..	..	1	..	..	..	.	..	24	46	9/1/169
242	2	5	..	..	..	..	..	..	..	2	..	..	..	1	..	..	..	7	..	388	591	9/1/170
253	..	35	..	..	..	..	..	3	..	..	..	..	..	..	..	..	..	8	1	372	612	9/1/171
222	..	84	..	..	..	..	..	1	..	1	..	1	..	3	..	3	..	27	2	351	647	9/1/172
56	4	..	..	..	..	..	..	..	..	..	..	..	..	..	..	..	..	8	..	74	172	9/1/173

Police Station : KATIGORA (9/1)

URBAN BLOCK/VILLAGEWISE

Location Code	Name of village/ town/ward/ urban enumerators' block	Area of village in Acres	No. of Occupied Residential Houses	No. of House-holds	Total Population (including Institutional & House-less population)			Scheduled Castes		Scheduled Tribes		Literate and Educated Persons		Total workers (I—IX)	
					P	M	F	M	F	M	F	M	F	M	F
1	2	3	4	5	6	7	8	9	10	11	12	13	14	15	16
9/1/174	Nizfulbari Part III	1,623	261	261	1,568	806	762	228	243	..	..	323	127	343	15
9/1/175	Sripur Part I	553	163	163	980	515	465	245	233	..	..	219	103	246	2
9l1/176	Sripur Part II	449	140	140	840	446	394	192	154	..	..	153	58	229	1
9/1/177	Gonigram Part I	860	137	137	826	441	385	..	..	..	..	188	95	206	6
9/1/178	Gonigram Part II	413	112	112	674	350	324	..	..	..	..	156	56	190	1
9/1/179	Gonigram Part III	499	197	197	1,183	642	541	53	51	..	..	259	152	305	5
9/1/180	Mahadebpur	718	31	31	185	97	88	17	16	..	..	33	12	52	..

PRIMARY CENSUS ABSTRACT

Police Station : KATIGORA (9/1)

WORKERS																						
I Cultivators		II Agricultural Labourers		III Livestock, Forestry, Fishing, Hunting and Plantation, Orchards and Allied activities		IV Mining and Quarrying		V Manufacturing, Processing, Servicing and Repairs				VI Construction		VII Trade and Commerce		VIII Transport, Storage and Communications		IX Other Services		X Non-workers		Location Code
								(a) Household Industry		(b) Other than Household Industry												
M	F	M	F	M	F	M	F	M	F	M	F	M	F	M	F	M	F	M	F	M	F	
17	18	19	20	21	22	23	24	25	26	27	28	29	30	31	32	33	34	35	36	37	38	1
229	6	87	6	1	.	..	..	.	.	.	..	1	..	4	..	6	..	15	3	463	747	9/1/174
129	..	88	..	..	..	..	..	..	.	1	..	3	..	3	..	14	..	8	2	269	463	9/1/175
111	..	60	..	5	..	..	..	4	1	1	..	..	.	14	..	22	..	12	..	217	393	9/1/176
163	.	32	6	..	..	..	..	..	..	..	..	1	..	..	..	1	..	9	..	235	379	9/1/177
134	.	20	..	2	..	..	..	3	.	..	..	3	..	1	..	2	..	25	1	160	323	9/1/178
189	..	74	1	1	..	.	.		..	..	..	..	..	2	..	1	..	38	4	337	536	9/1/179
35	..	5	..	10	..	..	..	.	..	..	..	..	..	..	..	.	..	2	..	45	88	9/1/180

URBAN BLOCK/VILLAGEWISE

Location Code	Name of village/ town/ward/ urban enumerators' block	Area of village in Acres	No. of Occupied Residential Houses	No. of Households	Total Population (including Institutional & Houseless population)			Scheduled Castes		Scheduled Tribes		Literate and Educated Persons		Total Workers (I—IX)	
					P	M	F	M	F	M	F	M	F	M	F
1	2	3	4	5	6	7	8	9	10	11	12	13	14	15	16
Borkhola P. S. (Rural) Total		362·6 (Km²)	11,303	11,304	60,291	31,184	29,107	2,789	2,478	627	594	12,519	5,897	14,874	2,448
9/2/1	Ailathal Khasia Punji	N.A.	8	8	40	24	16	..	..	..	..	2	..	14	..
9/2/2	Rajgar Khasia Punji	N.A.	16	16	79	44	35	..	..	..	..	3	.	21	..
9/2/3	Bichitrapur	N.A.			No population										
9/2/4	Naraincherra Mikir Punji	3,206	28	28	142	69	73	..	..	..	..	12	10	36	2
9/2/5	Naraincherra Khasia Punji	N.A.			No population										
9/2/6	Telichera Punji	240	6	6	31	14	17	.	..	9	8	8	3	10	..
9/2/7	Unsurveyed Kaminipur	N.A.			No population										
9/2/8	Nunchuri Khasia Punji	480			No population										
9/2/9	Baranunchuri Khasia Punji	800	16	16	80	44	36	..	..	..	..	1	..	21	2
9/2/10	Pachim Damcherra Punji	1,231	23	23	115	67	48	..	..	..	..	29	15	37	16
9/2/11	Choto Damcherra Punji	2,321	100	100	499	273	226	..	..	..	..	107	42	159	39
9/2/12	Durga Cherra Grant	132	3	3	17	10	7	..	..	..	..	2	1	6	3
9/2/13	Tibongcherra Khasia Punji	264	27	27	135	75	60	..	.	..	..	30	15	38	30
9/2/14	Sabajpur Bagicha	1,583	112	112	561	290	271	..	..	..	.	35	16	161	135
9/2/15	Damcherra	480	106	106	531	304	227	8	6	..	..	141	61	171	20
9/2/16	Sabajpur Khasia Punji	165	4	4	22	12	10	..	..	..	..	2	..	6	4
9/2/17	Kattachera T E.	640	65	65	323	164	159	..	..	..	..	32	2	86	88
9/2/18	Kalibari Grant	2,328	119	119	595	301	294	..	..	25	23	21	11	160	130
9/2/19	Chandranathpur	225	254	254	1,272	689	583	21	21	5	3	166	72	307	167
9/2/20	Dhalcherra Grant	1,500	381	381	1,905	1,004	901	34	26	..	..	480	308	541	93
9/2/20 (A)	Dhalcherra Camp-I	525	239	239	1,196	556	640	183	117	..	..	305	220	39	2
9/2/20 (B)	Dhalcherra Camp-II	525	281	281	1,382	642	740	108	113	7	5	203	127	12	..
9/2/21	Sonacherra T.E.	1,920	99	99	485	243	242	5	2	..	..	44	7	137	51
9/2/22	Panicherra T.E.	1,940	32	32	162	84	78	..	..	..	..	9	..	38	14
9/2/23	Mairacherra Grant	450	65	65	327	160	167	14	13	35	34	45	36	90	9
9/2/24	Kachari Gaon	525	21	21	127	65	62	..	..	46	41	54	43	38	5
9/2/25	Naraincherra T.E.	991	108	108	539	283	256	..	..	..	..	86	16	138	32
9/2/26	Harincherra T.E.	696	132	132	791	413	378	..	..	..	..	190	125	213	12
9/2/27	Bhitar Gangapur Pt. I	1,143	118	118	593	320	273	..	..	..	..	154	69	141	7
9/2/28	Bhitar Gangapur Pt. II	554	83	83	413	202	211	..	..	..	..	157	107	100	1

PRIMARY CENSUS ABSTRACT

Police Station : BORKHOLA (9/2)

WORKERS																							
I Cultivators		II Agricultural Labourers		III Livestock, Forestry, Fishing, Hunting and Plantations, Orchards and Allied activities		IV Mining and Quarrying		V Manufacturing, Processing, Servicing and Repairs				VI Construction		VII Trade and Commerce		VIII Transport, Storage and Communications		IX Other Services		X Non-workers		Location Code
								(a) Household Industry		(b) Other than Household Industry													
M	F	M	F	M	F	M	F	M	F	M	F	M	F	M	F	M	F	M	F	M	F	
17	18	19	20	21	22	23	24	25	26	27	28	29	30	31	32	33	34	35	36	37	38	1
6,882	153	3,834	345	2,258	1,789	..	..	103	53	149	6	112	1	361	6	170	1	1,005	94	16,310	26,659	
14	..	..	..	..	..	..	..	..	..	..	..	..	..	..	..	..	..	.	..	10	16	9/2/1
21	..	..	..	..	..	..	.	..	..	..	..	..	..	..	..	..	..	..	.	23	35	9/2/2
																						9/2/3
34	1	1	.	..	..	..	..	..	1	..	..	..	..	..	..	..	..	1	..	33	71	9/2/4
																						9/2/5
7	..	1	..	..	..	..	..	..	..	..	..	..	..	..	..	..	..	2	..	4	17	9/2/6
																						9/2/7
																						9/2/8
21	2	..	..	..	..	..	..	..	..	..	..	..	..	..	..	.	.	..	..	23	34	9/2/9
35	16	..	..	2	..	..	..	..	..	..	..	..	..	..	..	..	..	..	..	30	32	9/2/10
88	39	..	..	..	..	..	..	..	.	..	..	10	..	1	..	58	..	2	..	114	187	9/2/11
..	..	6	3	..	..	..	..	..	.	.	.	..	..	..	..	..	..	..	.	4	4	9/2/12
38	30	..	..	.	..	..	..	..	..	..	..	..	..	.	.	..	..	.	.	37	30	9/2/13
..	..	..	.	152	134	..	..	.	.	1	.	..	..	2	..	.	.	6	1	129	136	9/2/14
..	..	28	3	19	16	..	..	1	..	..	..	5	..	19	..	7	..	92	1	133	207	9/2/15
6	4	..	..	..	..	..	..	..	..	..	..	..	..	..	.	..	..	..	..	6	6	9/2/16
..	..	20	2	64	86	..	..	..	..	..	..	.	..	2	..	..	..	..	.	78	71	9/2/17
11	..	97	73	52	57	..	..	..	..	..	..	..	..	..	..	..	..	..	..	141	164	9/2/18
25	..	85	51	136	114	..	..	2	..	12	1	8	..	11	..	17	..	11	1	382	416	9/2/19
116	..	262	76	18	12	..	..	25	5	14	..	9	..	54	..	8	..	35	..	463	808	9/2/20
3	..	11	..	..	..	..	..	..	..	..	..	..	..	12	..	..	..	13	2	517	638	9/2/20 (A)
..	..	..	..	..	..	..	..	..	..	..	..	..	..	..	..	..	..	12	..	630	740	9/2/20 (B)
52	2	66	49	1	..	..	..	..	..	..	..	..	..	1	..	..	..	17	..	106	191	9/2/21
32	3	..	..	6	11	..	..	..	..	..	..	..	..	..	..	..	..	..	..	46	64	9/2/22
14	..	68	..	4	9	..	..	..	..	..	..	1	..	1	..	..	..	2	..	70	158	9/2/23
20	..	13	5	2	..	..	..	..	..	1	..	..	..	..	..	..	..	2	..	27	57	9/2/24
33	..	71	10	30	21	..	..	1	..	..	..	..	..	1	..	..	..	2	1	145	224	9/2/25
35	..	140	10	3	..	..	..	..	..	1	..	4	..	8	..	8	..	14	2	200	366	9/2/26
29	..	65	1	2	..	..	..	1	..	3	..	1	..	11	1	2	..	27	5	179	266	9/2/27
80	..	10	..	..	..	..	..	..	1	..	..	..	..	..	..	2	..	8	..	102	210	9/2/28

Location Code	Name of village/ town/ward/ urban enumerators' block	Area of village in Acres	No. of Occupied Residential Houses	No. of Households	Total Population (including Institutional & Houseless population)			Scheduled Castes		Scheduled Tribes		Literate and Educated Persons		Total Workers (I—X)	
					P	M	F	M	F	M	F	M	F	M	F
1	2	3	4	5	6	7	8	9	10	11	12	13	14	15	16
9/2/29	Sonapur Pt II	519	81	81	404	220	184	135	104	..	..	93	25	133	.
9/2/30	Sonapur Pt. III	1,484	79	79	393	212	181	35	22	..	..	45	9	112	2
9/2/31	Sonapur Pt. I	748	434	434	2,194	1,108	1,086	76	84	..	..	350	148	626	6
9/2/32	Bhangarpar Pt. I	1,519	228	228	1,368	675	693	26	25	..	..	348	210	339	2
9/2/33	Bhangarpar Pt II	399	213	213	1,279	672	607	..	..	..	..	207	88	352	2
9/2/34	Bhangarpar Pt. III	493	11	11	66	34	32	..	..	..	..	27	14	15	
9/2/35	Bhangarpar Pt. V	1,412	87	87	437	227	210	17	15	..	..	75	40	107	2
9/2/36	Bhangarpar Pt. IV	408	202	202	1,212	625	587	31	39	..	..	208	71	302	1
9/2/37	Ranghar Pt. III	420	50	50	249	127	122	46	45	..	..	63	34	50	2
9/2/38	Ranghar Pt. I	1,449	142	142	713	367	346	45	47	..	..	142	68	166	2
9/2/39	Ranghar Pt. II	210	20	20	99	56	43	..	..	..	..	24	15	30	..
9/2/40	Hiairband Pt. II	325	58	58	291	154	137		.	..	..	48	19	85	1
9/2/41	Hiairband Pt. I	1,416	89	89	444	246	198	220	182	..		137	64	140	..
9/2/42	Jarailtala	396	179	179	1,174	624	550	1		..	..	345	197	325	4
9/2/43	Kashipur	400	95	95	473	246	227	72	67	.	..	139	73	104	1
9/2/44	Borkhola Pt. I	2,968	359	360	1,794	962	832	202	160	2	2	557	289	494	21
9/2/45	Uzan Nagar	375	122	122	610	290	320	25	26	59	58	179	86	141	..
9/2/46	Anuarpur	321	55	55	275	144	131	41	40	.	..	44	8	72	12
9/2/47	Balacherra Grant Pt II	1,414	154	154	916	475	441	2	1	..	..	123	48	197	107
9/2/48	Balacherra Grant Pt. I	1,540	36	36	175	91	84	..	..	..	..	27	15	42	26
9/2/49	Abongcherra Grant II	N.A.	28	28	140	74	66	..	..	..	..	4	..	39	1
9/2/50	Subhong T. E.	1,986	329	329	1,968	1,034	934	14	12	..	..	153	39	450	200
9/2/51	Abongcherra Grant I	N.A.	87	87	432	224	208	..	..	..	..	49	10	98	50
9/2/52	Barbond	312	99	99	495	242	253	..	..	158	157	87	68	132	..
9/2/53	Choto Rampur T.E.	400	47	47	235	125	110	..	..	..	..	76	3	57	12
9/2/54	Rampur T. E.	970	68	68	340	184	156	..	..	..	..	24	14	90	19
9/2/55	Bijoypur Grant	1,284	87	87	435	228	207	1	2	..	..	74	21	124	79
9/2/56	Bijoypur	375	108	108	538	268	270	12	9	78	77	151	125	133	4
9/2/57	Rampur	492	77	77	380	201	179	121	101	24	18	114	70	73	1
9/2/58	Ujangram	510	192	192	952	488	464	..	..	..	..	191	89	257	..
9/2/59	Chatrasangam	500	76	76	381	202	179	130	113	..	..	111	53	100	..
9/2/60	Durgapur	1,538	174	174	1,044	539	505	..	..	..	..	112	19	272	1
9/2/61	Chandpur Pt. IV	574	168	168	1,010	494	516	..	..	..	..	224	136	262	2
9/2/62	Chandpur Pt. III	1,625	162	162	809	438	371	..	..	..	..	228	92	201	..
9/2/63	Chandpur Pt. I	755	112	112	560	292	268	85	70	..	..	131	62	141	..

PRIMARY CENSUS ABSTRACT

Police Station : BORKHOLA (9/2)

WORKERS																						
I Cultivators		II Agricultural Labourers		III Livestock, Forestry, Fishing, Hunting and Plantations, Orchards and Allied activities		IV Mining and Quarrying		V Manufacturing, Processing, Servicing and Repairs				VI Construction		VII Trade and Commerce		VIII Transport, Storage and Communications		IX Other Services		X Non-workers		Location Code
								(a) Household Industry		(b) Other than Household Industry												
M	F	M	F	M	F	M	F	M	F	M	F	M	F	M	F	M	F	M	F	M	F	
17	18	19	20	21	22	23	24	25	26	27	28	29	30	31	32	33	34	35	36	37	38	1
91	..	34	..	..	..	..	..	..	..	..	..	..	..	1	..	..	..	7	..	87	184	9/2/29
99	2	13	..	..	..	..	..	..	..	..	..	..	..	..	..	..	..	..	..	100	179	9/2/30
310	..	268	..	1	..	..	..	4	..	..	..	5	..	9	..	2	..	27	6	482	1,080	9/2/31
299	1	13	..	..	..	..	..	1	..	1	..	2	..	3	..	2	..	18	1	336	691	9/2/32
340	..	..	..	..	..	..	..	1	..	..	..	..	..	3	..	..	..	8	2	320	605	9/2/33
8	..	5	.	..	.	..	..	.	..	..	..	..	..	..	..	..	..	2	..	19	32	9/2/34
58	..	41	..	..	..	..	..	5	..	..	..	..	..	1	..	..	..	2	2	120	208	9/2/35
167	..	113	..	..	..	..	..	..	..	..	..	..	..	..	..	..	..	22	1	323	586	9/2/36
38	..	2	..	..	..	..	..	..	..	..	..	..	..	4	2	..	..	6	..	77	120	9/2/37
130	2	32	..	..	..	..	..	..	..	..	..	..	..	..	..	..	..	4	..	201	344	9/2/38
28	..	1	..	.	..	..	..	..	..	..	..	1	..	..	..	..	..	..	..	26	43	9/2/39
38	..	45	1	..	..	..	..	..	..	..	..	..	..	..	..	..	..	2	..	69	136	9/2/40
107	..	24	..	.	..	..	..	..	..	1	..	..	..	..	..	..	..	8	..	106	198	9/2/41
210	..	59	..	2	..	..	..	2	..	1	..	2	..	1	..	2	..	46	4	299	546	9/2/42
68	..	13	..	1	..	.	..	1	..	..	..	4	..	..	..	1	..	16	1	142	226	9/2/43
175	2	121	9	4	..	..	..	22	..	9	..	6	..	69	1	7	..	81	9	468	811	9/2/44
44	..	92	.	1	..	..	..	..	..	1	..	..	..	1	..	..	..	2	..	149	320	9/2/45
23	..	23	..	14	11	..	..	..	..	1	..	5	..	1	..	2	..	3	1	72	119	9/2/46
10	..	17	..	147	100	..	..	..	..	4	..	..	..	3	..	2	..	14	7	278	334	9/2/47
38	23	4	2	.	1	..	..	..	..	..	..	..	..	..	..	..	..	..	..	49	58	9/2/48
38	1	1	..	..	..	..	..	..	..	..	..	..	..	..	..	..	..	..	..	35	65	9/2/49
37	4	33	1	317	189	..	..	..	1	32	2	7	..	9	1	6	1	9	1	584	734	9/2/50
1	..	1	..	92	50	..	..	..	..	..	..	1	..	2	..	..	..	1	..	126	158	9/2/51
84	..	44	..	..	..	..	..	3	..	..	..	..	..	..	..	1	..	..	..	110	253	9/2/52
28	..	7	..	22	12	..	..	..	..	..	..	..	..	..	..	..	..	..	..	68	98	9/2/53
51	..	1	..	27	18	..	..	4	..	..	..	..	..	3	..	..	..	4	1	94	137	9/2/54
2	..	28	.	89	79	..	..	..	..	2	..	..	..	..	..	..	..	3	..	104	128	9/2/55
129	4	1	..	..	..	..	..	..	..	..	..	..	..	..	..	..	..	3	..	135	266	9/2/56
63	..	2	..	1	..	..	..	..	..	2	1	..	..	1	..	..	..	4	..	128	178	9/2/57
122	..	123	..	..	..	..	..	..	..	..	..	2	..	2	..	..	..	8	..	231	464	9/2/58
32	..	62	..	..	..	..	..	..	..	..	..	1	..	1	..	1	..	3	..	102	179	9/2/59
196	1	63	..	..	..	..	..	2	..	3	..	..	..	1	.	..	..	7	..	267	504	9/2/60
173	..	73	..	..	..	..	..	..	..	..	..	..	..	1	..	1	..	14	2	232	514	9/2/61
154	,	32	..	..	..	..	..	..	..	..	..	2	..	..	..	..	..	13	..	237	371	9/2/62
120	..	11	..	..	..	..	..	..	..	..	..	1	..	..	..	1	..	8	..	151	268	9/2/63

Police Station : BORKHOLA (9/2)

URBAN BLOCK/VILLAGEWISE

Location Code	Name of village/ town/ward/ urban enumerators' block	Area of village in Acres	No. of Occupied Residential Houses	No. of Households	Total Population (including Institutional & Houseless population)			Scheduled Castes		Scheduled Tribes		Literate and Educated Persons		Total Workers (I—IX)	
					P	M	F	M	F	M	F	M	F	M	F
1	2	3	4	5	6	7	8	9	10	11	12	13	14	15	16
9/2/64	Chandpur Pt. II	1,401	140	140	699	364	335	..	.	..	..	168	89	173	3
9/2/65	Chandpur Pt. V	404	63	63	377	192	185	4	7	..	..	68	26	90	..
9/2/66	Barjatrapur	1,585	290	290	1,739	897	842	78	91	..	..	421	183	431	5
9/2/67	Rani Nagar	66	16	16	97	48	49	10	11	..	..	36	34	21	2
9/2/68	Pratapi Para	124	21	21	123	53	70	..	..	..	..	14	3	32	..
9/2/69	Buribail Pt. I	1,506	184	184	918	488	430	5	8	..	..	260	99	230	1
9/2/70	Buribail Pt. II	1,399	230	230	1,378	720	658	..	..	.	..	362	205	370	2
9/2/71	Buribail Pt. III	456	157	157	925	480	445	..	..	..	..	246	110	224	
9/2/72	Purandarpur	1,267	148	148	899	458	441	55	47	..	..	263	105	223	1
9/2/73	Chesri	183	227	227	1,132	584	548	138	116	..	..	293	133	288	9
9/2/74	Niz Borkhola Pt. II	1,181	268	268	1,340	655	685	94	91	40	34	366	174	354	10
9/2/75	Bararampur	1,637	154	154	923	464	459	19	14	84	80	332	214	205	33
9/2/76	Dalugram	113	66	66	396	200	196	..	..	40	37	117	78	94	2
9/2/77	Dalu Grant (Lalbag)	3,545	781	781	4,681	2,461	2,220	15	18	14	16	576	144	1,124	615
9/2/78	Rampur T.E	571	231	231	1,151	580	571	14	17	..	..	313	137	315	133
9/2/79	Khoreel T.E.	607	152	152	759	393	366	..	..	1	1	145	55	188	76
9/2/80	Kalinagar T.E.	1,506	113	113	566	295	271	..	..	..	..	86	10	119	66
9/2/81	Kalinagar Pt. I	608	208	208	1,042	535	507	238	189	.	..	307	144	264	18
9/2/82	Kalinagar Pt. II	1,175	75	75	375	193	182	166	161	..	..	100	63	100	4
9/2/83	Badarpur Pt. I	538	207	207	1,036	534	502	46	51	..	..	194	69	257	1
9/2/84	Badarpur Pt. II	1,596	135	135	674	371	303	25	19	..	..	150	49	182	1
9/2/85	Massimpur Pt. I	1,424	158	158	791	408	383	157	171	..	..	96	62	203	9
9/2/86	Massimpur Grant	1,172	57	57	284	150	134	5	2	..	..	65	..	69	14
9/2/87	Massimpur Pt. II	1,520	152	152	760	407	353	..	..	..	..	181	71	200	2
9/2/88	Massimpur T.E.	376	116	116	579	314	265	10	10	..	..	132	11	137	19

PRIMARY CENSUS ABSTRACT

Police Station : BORKHOLA (9/2)

WORKERS																						
I Cultivators		II Agricultural Labourers		III Livestock, Forestry, Fishing, Hunting and Plantations, Orchards and Allied activities		IV Mining and Quarrying		V Manufacturing, Processing, Servicing and Repairs				VI Construction		VII Trade and Commerce		VIII Transport, Storage and Communications		IX Other Services		X Non-workers		Location Code
								(a) Household Industry		(b) Other than Household Industry												
M	F	M	F	M	F	M	F	M	F	M	F	M	F	M	F	M	F	M	F	M	F	
17	18	19	20	21	22	23	24	25	26	27	28	29	30	31	32	33	34	35	36	37	38	1
144	..	12	..	..	..	..	..	..	..	.	..	..	..	..	..	..	..	17	3	191	332	9/2/64
62	..	26	..	..	..	..	..	1	..	..	..	..	..	..	..	..	..	1	..	102	185	9/2/65
255	1	132	..	..	..	..	..	..	..	2	..	..	..	7	..	3	..	32	4	466	837	9/2/66
4	..	3	..	..	..	..	..	..	..	1	..	..	..	2	..	2	..	9	2	27	47	9/2/67
24	..	8	..	..	..	..	..	..	..	..	..	..	..	..	..	..	..	..	..	21	70	9/2/68
163	.	41	1	2	..	..	..	..	..	1	..	1	..	10	..	..	..	12	..	258	429	9/2/69
263	..	75	2	1	..	..	..	.	..	2	..	3	..	5	..	..	..	21	..	350	656	9/2/70
104	..	89	..	..	..	..	..	..	..	..	..	2	..	4	..	1	..	24	..	256	445	9/2/71
87	1	104	..	1	..	..	..	3	..	4	..	5	..	6	..	4	..	9	..	235	440	9/2/72
195	1	68	..	..	..	..	..	..	8	4	..	..	..	3	..	2	..	16	..	296	539	9/2/73
225	..	69	..	5	..	..	..	1	8	4	..	13	..	16	..	4	..	17	2	301	675	9/2/74
136	4	17	12	1	..	..	..	10	12	2	..	1	..	12	..	4	..	22	5	259	426	9/2/75
75	..	13	1	..	..	..	..	..	..	..	..	..	..	1	..	..	..	5	1	106	194	9/2/76
148	..	301	22	615	585	..	..	3	..	13	..	..	..	20	1	8	..	16	7	1,337	1,605	9/2/77
27	..	..	..	190	125	..	..	..	..	5	..	3	..	10	..	..	..	80	8	265	438	9/2/78
..	..	82	..	97	72	..	..	..	2	4	..	..	..	1	..	..	..	4	2	205	290	9/2/79
19	..	43	..	54	63	..	..	..	..	..	..	..	..	1	..	..	..	2	3	176	205	9/2/80
94	1	139	..	2	..	..	..	1	15	2	1	1	..	3	..	4	..	18	1	271	489	9/2/81
53	2	40	2	5	..	..	..	2	..	..	..	..	..	..	..	..	..	..	..	93	178	9/2/82
194	1	45	..	2	..	..	..	..	..	6	..	1	..	..	..	1	..	8	..	277	501	9/2/83
73	..	91	1	1	..	..	..	5	..	1	..	1	..	..	..	..	..	10	..	189	302	9/2/84
121	4	3	..	36	..	..	..	..	..	7	1	1	1	2	..	..	..	33	3	205	374	9/2/85
9	1	43	8	5	5	..	..	..	..	..	..	..	..	2	..	..	..	10	..	81	120	9/2/86
149	..	..	..	3	1	..	..	2	..	2	..	1	..	15	..	6	..	22	1	207	351	9/2/87
33	..	44	..	29	18	..	..	..	..	..	..	2	..	2	..	1	..	26	1	177	246	9/2/88

Police Station : UDARBOND (9/3)

URBAN BLOCK/VILLAGEWISE

Location Code	Name of village/ town/ward/ urban enumerators' block	Area of Village in Acres	No. of Occupied Residential Houses	No of House-holds	Total Population (including Institutional & Houseless population)			Scheduled Castes		Scheduled Tribes		Literate and Educated Persons		Total Workers (I—IX)	
					P	M	F	M	F	M	F	M	F	M	F
1	2	3	4	5	6	7	8	9	10	11	12	13	14	15	16
Udarbond P.S. Total (Rural)		432·5 (Km²)	11,658	11,660	63,109	32,982	30,127	863	803	318	318	11,659	4,917	16,531	4,878
9/3/1	Dalia Punjee	N.A.	29	29	147	81	66	2	..	..	..	37	10	38	16
9/3/2	Thoikol Punjee	N.A.	13	13	68	43	25	..	..	..	..	16	1	23	10
9/3/3	Khotliar Punjee	N.A.	8	8	40	26	14	..	..	..	..	19	2	13	..
9/3/4	Attik Punjee	320	21	21	108	55	53	..	..	..	..	30	16	30	..
9/3/5	Akhoi Punjee	600	11	11	57	34	23	..	..	..	..	11	3	16	..
9/3/6	Fatik Punjee	N.A.	6	6	30	17	13	..	..	..	..	9	1	10	..
9/3/7	Baroidisa Punjee	N.A.	15	15	76	39	37	..	..	..	..	15	11	20	7
9/3/8	Deya Punjee	N.A.	29	29	147	78	69	..	..	..	..	54	23	41	13
9/3/9	Indranagar Pt. II	196	21	21	108	66	42	..	..	..	..	14	2	41	5
9/3/10	Amaranagar T. E.	800	55	55	333	165	168	..	..	..	..	66	23	80	59
9/3/11	Indranagar Pt. I	290	53	53	269	140	129	..	..	13	13	31	12	76	59
9/3/12	Ratanpur	109	10	10	63	32	31	..	..	15	13	9	6	21	3
9/3/13	Nagadum Budarbond	2,016	179	179	1,079	581	498	31	30	11	7	168	70	287	43
9/3/14	Saraipur	116	3	3	19	8	11	..	..	..	..	..	..	7	4
9/3/15	Natunsukha Punjee	172	10	10	60	29	31	..	..	16	17	10	5	15	2
9/3/16	Madhupur	381	84	84	528	278	250	122	120	16	14	74	38	163	4
9/3/17	Dayadisa Punjee	N.A.	14	14	86	40	46	..	..	..	..	22	12	16	7
9/3/18	Chailtachera	62	32	32	193	98	95	..	..	98	95	40	5	46	19
9/3/19	Dutartal Punjee	165	13	13	64	29	35	..	..	..	..	21	17	15	14
9/3/20	Webub Punjee	N.A.	5	5	27	15	12	..	..	..	..	6	..	9	9
9/3/21	Goabari Khasia	1,052	21	21	108	58	50	..	..	..	..	15	5	32	32
9/3/22	Thango Punjee	306	20	20	120	68	52	..	..	..	..	36	17	39	16
9/3/23	Thinkaf Punjee	602	8	8	40	16	24	..	..	..	..	9	9	11	10
9/3/24	Haibung Punjee	85	11	11	54	35	19	..	..	..	..	17	5	19	11
9/3/25	Sangluk Punjee	175	12	12	72	44	28	..	..	..	..	21	9	27	15
9/3/26	Sonjum Punjee	180	5	5	25	13	12	..	..	..	..	8	..	10	8
9/3/27	Howa Punjee	700	5	5	31	17	14	..	..	..	..	5	3	7	4
9/3/28	Chandighat Grant	2,469	436	436	2,182	1,105	1,077	9	7	..	..	236	108	531	372
9/3/29	Larsingpar	226	60	60	298	158	140	..	..	..	..	51	9	82	1
9/3/30	Jhapirbond	541	116	116	697	353	344	..	..	..	..	95	15	184	110

PRIMARY CENSUS ABSTRACT

Police Station : UDARBOND (9/3)

WORKERS																						
I Cultivators		II Agricultural Labourers		III Livestock, Forestry, Fishing, Hunting and Plantations, Orchards and Allied activities		IV Mining and Quarrying		V Manufacturing, Processing, Servicing and Repairs				VI Construction		VII Trade and Commerce		VIII Transport, Storage and Communications		IX Other Services		X Non-workers		Location Code
								(a) Household Industry		(b) Other than Household Industry												
M	F	M	F	M	F	M	F	M	F	M	F	M	F	M	F	M	F	M	F	M	F	
17	18	19	20	21	22	23	24	25	26	27	28	29	30	31	32	33	34	35	36	37	38	1
6,768	388	3,349	424	4,785	3,743	2	..	144	103	150	4	148	..	528	20	294	4	1,363	192	16,451	25,249	
33	16	..	..	..	..	..	..	..	..	..	.	3	..	..	..	..	..	2	..	43	50	9/3/1
21	10	..	..	..	..	..	..	..	..	..	..	..	..	..	..	..	..	2	..	20	15	9/3/2
11	..	..	..	..	..	..	..	..	..	..	..	..	..	..	..	..	..	2	..	13	14	9/3/3
28	..	..	..	..	..	..	..	..	..	..	..	..	..	..	..	..	..	2	..	25	53	9/3/4
16	..	..	..	..	..	..	..	..	..	..	..	..	..	..	..	..	..	..	..	18	23	9/3/5
10	..	..	..	..	..	..	..	..	..	..	..	..	..	..	..	..	..	..	..	7	13	9/3/6
20	6	..	1	..	..	..	..	.	..	..	..	..	..	..	..	..	..	..	..	19	30	9/3/7
39	13	..	..	..	..	..	..	..	..	..	..	..	..	..	..	..	..	2	..	37	56	9/3/8
7	..	25	5	1	..	..	..	..	..	..	..	8	..	..	..	..	..	..	..	25	37	9/3/9
3	..	1	..	64	59	..	..	..	..	1	..	..	..	4	..	1	..	6	..	85	109	9/3/10
33	22	27	24	13	11	..	..	..	..	..	..	2	..	..	..	..	..	1	2	64	70	9/3/11
10	..	10	3	..	..	..	..	..	..	..	..	..	..	..	..	..	..	1	..	11	28	9/3/12
115	5	63	2	58	36	..	..	..	..	..	..	..	..	4	..	..	..	47	..	294	455	9/3/13
7	2	..	2	..	..	..	..	..	..	..	..	..	..	..	..	..	..	..	..	1	7	9/3/14
6	.	7	2	..	..	..	..	1	..	..	..	..	..	1	..	..	..	..	..	14	29	9/3/15
119	2	35	2	..	..	..	..	..	..	..	..	..	..	4	..	1	..	4	..	115	246	9/3/16
13	7	..	..	..	..	..	..	..	..	..	..	..	..	..	..	..	..	3	..	24	39	9/3/17
46	19	..	..	..	..	..	..	..	..	..	..	..	..	..	..	..	..	..	..	52	76	9/3/18
13	14	..	..	..	..	..	..	..	..	..	..	..	..	..	..	..	..	2	..	14	21	9/3/19
9	9	..	..	..	..	..	..	..	..	..	..	..	..	..	..	..	..	..	..	6	3	9/3/20
32	32	..	..	..	..	..	..	..	..	..	..	..	..	..	..	..	..	..	..	26	18	9/3/21
24	16	3	..	9	..	..	..	..	..	..	..	..	..	..	..	..	..	3	..	29	36	9/3/22
10	9	..	..	..	..	..	..	..	..	..	..	..	..	..	..	..	..	1	1	5	14	9/3/23
19	11	..	..	..	..	..	..	..	..	..	..	..	..	..	..	..	..	..	..	16	8	9/3/24
26	15	..	..	..	..	..	..	..	..	..	..	..	..	..	..	..	..	1	..	17	13	9/3/25
10	8	..	..	..	..	..	..	..	..	..	..	..	..	..	..	..	..	..	..	3	4	9/3/26
7	2	..	1	..	..	..	..	..	..	..	..	..	..	..	..	..	..	..	1	10	10	9/3/27
41	..	68	10	405	360	..	..	..	..	3	..	..	..	7	1	1	..	6	1	574	705	9/3/28
79	1	2	..	..	..	..	..	..	..	..	..	..	..	1	..	..	..	..	..	76	139	9/3/29
116	60	66	50	..	..	..	..	..	..	..	..	..	..	..	..	..	..	2	..	169	234	9/3/30

Location Code	Name of village/ town/ward/ urban enumerators' block	Area of village in Acres	No of Occupied Residential Houses	No of House-holds	Total Population (including Institutional & House-less population)			Scheduled Castes		Scheduled Tribes		Literate and Educated Persons		Total Workers (I—IX)	
					P	M	F	M	F	M	F	M	F	M	F
1	2	3	4	5	6	7	8	9	10	11	12	13	14	15	16
9/3/31	Larsingpar Grant	1,892	392	392	2,234	1,151	1,083	1	1	..	..	300	45	628	410
9/3/32	Jhapirbond Pt. II	320	91	91	457	241	216	..	..	..	..	102	24	136	1
9/3/33	Lathigram	504	218	218	1,313	684	629	..	..	..	..	246	41	370	2
9/3/34	Chalitakandi	259	104	104	520	287	233	..	..	..	.	105	24	127	1
9/3/35	Durganagar Pt. I	264	62	62	375	215	160	..	..	.	..	56	8	101	..
9/3/36	Durganagar Pt. II	412	118	118	591	290	301	..	..	..	..	141	24	125	2
9/3/37	Gossaipur Pt. V	540	107	107	642	335	307	..	..	..	..	137	75	173	..
9/3/38	Bahadurpur	417	119	119	718	355	363	..	..	..	..	161	39	208	75
9/3/39	Gossaipur Pt. III	432	156	156	938	467	471	61	54	..	..	257	70	240	19
9/3/40	Gossaipur Pt. IV	477	73	73	437	227	210	..	..	..	..	85	26	104	2
9/3/41	Gossaipur Pt. II	361	163	163	978	523	455	..	..	..	..	190	37	245	1
9/3/42	Dayapur Pt. IV	372	45	45	225	115	110	22	15	..	..	25	7	81	.
9/3/43	Durganagar Pt. IV	488	116	116	696	365	331	17	14	..	..	221	122	174	15
9/3/44	Durganagar Pt. III	388	102	102	614	332	282	..	..	..	..	211	97	173	3
9/3/45	Durganagar Pt.V	1,640	808	808	4,044	2,123	1,921	136	123	1	5	1,451	950	931	66
9/3/46	Pangram Pt. III	988	303	303	1,519	825	694	..	..	..	..	381	160	356	1
9/3/47	Pangram Pt. II	640	102	102	612	292	320	4	3	..	..	160	20	224	7
9/3/48	Pangram Pt. I	644	223	223	1,117	595	522	..	..	..	..	155	42	330	19
9/3/49	Chandighat Pt. II	1,476	60	60	362	193	169	..	..	6	8	61	11	122	.
9/3/50	Chandighat Pt. I	462	90	90	450	233	217	..	..	..	..	50	9	142	126
9/3/51	Nayagram	305	78	78	467	244	223	..	..	28	21	104	48	128	2
9/3/52	Sibarbond	2,336	134	134	807	411	396	1	5	50	54	186	159	211	114
9/3/53	Thaligram	840	113	113	681	351	330	..	..	..	..	144	106	171	19
9/3/54	Digor Thaligram	478	57	57	341	187	154	..	..	..	..	62	32	92	51
9/3/55	Nagadum August Nagar	1,767	76	76	453	224	229	..	..	..	..	72	23	132	69
9/3/56	Goabari Naya	1,043	42	42	211	105	106	..	..	23	27	48	20	69	9
9/3/57	Muhamedpur	882	17	17	87	43	44	..	..	..	..	8	5	24	2
9/3/58	Natsul	1,460		No population											
9/3/59	Lailangcherra Howa Punjee	203	10	10	62	30	32	..	..	..	..	17	5	23	21
9/3/60	Lailangcherra Khasia Punjee	502	22	22	110	60	50	..	..	..	..	26	16	34	31
9/3/61	Ataicherra Punjee	320	18	18	92	50	42	..	..	..	..	4	..	21	..
9/3/62	Tataicherra T. E.	679	31	31	157	84	73	..	..	..	..	8	..	43	39
9/3/63	Diguncherra T.E.	694	40	40	202	106	96	..	..	..	..	6	2	49	49
9/3/64	Guntibari T.E.	728	44	44	229	127	102	..	..	..	..	12	3	50	6

PRIMARY CENSUS ABSTRACT

Police Station : UDARBOND (9/3)

WORKERS																						
I Cultivators		II Agricultural Labourers		III Livestock, Forestry, Fishing, Hunting and Plantations, Orchards and Allied activities		IV Mining and Quarrying		V Manufacturing Processing, Servicing, and Repairs				VI Construction		VII Trade and Commerce		VIII Transport, Storage and Communications		IX Other Services		X Non-workers		Location Code
								(a) Household Industry		(b) Other than Household Industry												
M	F	M	F	M	F	M	F	M	F	M	F	M	F	M	F	M	F	M	F	M	F	
17	18	19	20	21	22	23	24	25	26	27	28	29	30	31	32	33	34	35	36	37	38	1
62	5	40	6	464	393	..	..	1	..	..	..	..	..	6	..	..	..	55	6	523	673	9/3/31
105	1	30	..	..	.	..	..	..	..	1	..	..	..	..	..	..	..	..	..	105	215	9/3/32
249	1	106	1	1	..	..	..	3	..	1	..	1	..	1	..	4	..	4	..	314	627	9/3/33
83	..	12	..	19	1	..	.	1	..	..	..	1	..	1	..	..	..	10	..	160	232	9/3/34
67	..	..	..	1	..	..	..	..	..	..	..	1	..	..	..	..	..	32	..	114	160	9/3/35
63	1	49	..	..	..	..	..	..	..	2	..	..	..	1	..	1	..	9	1	165	299	9/3/36
116	..	53	..	..	..	..	..	..	..	..	..	..	..	..	..	..	..	4	..	162	307	9/3/37
58	..	130	..	.	..	..	..	2	75	7	..	..	..	..	..	7	..	4	..	147	288	9/3/38
134	2	46	..	..	..	..	..	..	16	6	..	2	..	6	..	23	1	23	..	227	452	9/3/39
79	2	17	..	..	..	..	..	..	..	..	..	1	..	4	..	1	..	2	..	123	208	9/3/40
163	..	77	1	..	..	..	..	..	..	1	..	..	..	..	..	..	..	4	..	278	454	9/3/41
36	..	44	..	..	..	..	.		..	..	..	..	..	1	..	..	..	..	..	34	110	9/3/42
95	6	10	..	2	..	..	..	1	..	9	1	14	..	7	..	6	..	30	8	191	316	9/3/43
105	2	38	..	..	..	..	..	..	..	4	..	3	..	3	..	1	..	19	1	159	279	9/3/44
287	3	96	2	10	..	..	..	64	1	23	..	24	..	202	..	53	..	172	60	1,192	1,855	9/3/45
269	..	56	..	..	..	..	..	10	..	..	..	..	..	4	..	2	..	15	1	469	693	9/3/46
62	..	160	7	..	..	..	..	2	..	..	..	..	..	..	..	..	..	..	..	68	313	9/3/47
135	1	170	17	1	..	..	..	..	..	..	..	6	..	2	..	13	..	3	1	265	503	9/3/48
41	..	80	..	..	..	..	..	..	..	..	..	..	..	1	..	..	..	..	..	71	169	9/3/49
12	..	58	65	70	61	..	..	..	..	..	..	..	..	1	..	..	..	1	..	91	91	9/3/50
96	1	28	1	..	..	..	..	..	..	1	..	..	..	..	..	..	..	3	..	116	221	9/3/51
29	1	79	66	76	47	..	..	7	..	4	..	..	..	8	..	1	..	7	..	200	282	9/3/52
102	..	50	17	..	..	..	..	1	..	..	..	..	..	7	..	1	..	10	2	180	311	9/3/53
7	..	17	5	53	44	..	..	..	..	1	..	4	..	1	..	..	..	9	2	95	103	9/3/54
64	11	26	4	37	54	..	..	1	..	..	..	..	..	..	..	..	..	4	..	92	160	9/3/55
45	..	16	..	6	9	..	..	..	..	..	..	..	..	1	..	..	..	1	..	36	97	9/3/56
8	..	15	2	..	..	..	..	..	..	1	..	..	..	..	..	..	..	..	..	19	42	9/3/57
																						9/3/58
23	21	..	..	..	..	..	..	..	..	..	..	..	..	..	..	..	..	..	..	7	11	9/3/59
34	31	..	..	..	..	..	..	..	..	..	..	..	..	..	..	..	..	..	..	26	19	9/3/60
19	..	..	..	..	..	..	..	..	..	..	..	..	..	..	..	..	..	2	..	29	42	9/3/61
..	..	9	..	34	39	..	..	..	..	..	..	..	..	.	..	..	..	..	..	41	34	9/3/62
..	..	7	..	40	49	..	..	..	..	..	..	..	..	..	..	..	..	2	..	57	47	9/3/63
3	..	..	..	46	6	..	..	..	..	..	..	..	..	..	..	..	..	1	..	77	96	9/3/64

Police Station : UDARBOND (9/3)

URBAN BLOCK/VILLAGEWISE

Location Code	Name of village/ town/ward/ urban enumerators' block	Area of Village in Acres	No. of Occupied Residential Houses	No. of House-holds	Total Population (including Institutional & House-less population)			Scheduled Castes		Scheduled Tribes		Literate and Educated Persons		Total Workers (I–IX)	
					P	M	F	M	F	M	F	M	F	M	F
1	2	3	4	5	6	7	8	9	10	11	12	13	14	15	16
9/3/65	Aenacherra T.E.	2,447	191	191	954	492	462	..	..	..	..	115	63	233	137
9/3/66	Marticherra T.E.	2,140	58	58	292	136	156	..	..	..	..	27	19	74	55
9/3/67	Ichacherra T.E	941	59	59	297	154	143	..	..	..	..	23	8	70	73
9/3/68	Kulicherra Punjee	590	14	14	87	45	42	..	..	..	..	32	22	28	11
9/3/69	Pathecherra T.E.	2,169	125	127	727	389	338	..	..	..	..	60	37	170	93
9/3/70	Pathemara	900	30	30	180	92	88	..	..	..	..	20	18	58	6
9/3/71	Tikalpar T.E	1,960	204	204	1,023	535	488	..	..	..	..	88	42	229	141
9/3/72	Tikalpar Basti	1,691	208	208	1,041	535	506	..	..	16	14	153	112	274	63
9/3/73	Satgangapar	1,362	164	164	985	502	483	8	15	..	..	260	178	232	37
9/3/74	Khaspur Bagherkona	1,597	139	139	837	437	400	3	1	25	30	184	96	206	14
9/3/75	Chandighat Pt. III	650	112	112	673	362	311	12	17	..	..	114	51	197	23
9/3/76	Arunabon T.E.	1,661	224	224	1,122	588	534	..	..	..	..	192	46	232	176
9/3/77	Dayapur Pt. I	576	157	157	946	489	457	..		..	..	166	83	232	17
9/3/78	Durganagar Pt. VI	358	146	146	875	453	422	..	..	..	..	157	31	246	1
9/3/79	Durganagar Pt. VII	283	83	83	498	252	246	15	19	..	..	135	97	140	13
9/3/80	Istampur Grant	191	66	66	399	224	175	..	..	..	..	26	3	129	34
9/3/81	Gossaipur Pt. I	1,800	311	311	1,556	793	763	163	151	..	.	334	107	408	28
9/3/82	Arcuttipur Grant	1,088	358	358	1,790	979	811	10	5	..	..	152	38	522	79
9/3/83	Chapannathal Grant	494	111	111	670	346	324	..	..		..	77	9	176	84
9/3/84	Dayapur Part III	583	74	74	372	180	192	20	21	..	..	113	30	93	2
9/3/85	Dayapur Part II	2,498	238	238	1,191	629	562	..	..	..	..	334	177	334	16
9/3/86	Dayapur T.E.	2,421	438	438	2,193	1,193	1,000	..	..	..	..	300	103	457	207
9/3/87	Majhargram Grant	2,083	207	207	1,039	552	487	10	11	..	..	162	66	254	87
9/3/88	Khaspur Grant	1,885	107	107	644	320	324	2	3	..	..	76	22	141	62
9/3/89	Digorkhaspur Bagherkona	262	40	40	197	94	103	3	2	..	..	50	43	47	3
9/3/90	Salgonga Grant	2,007	57	57	285	155	130	15	11	..	..	73	34	79	..
9/3/91	Kumbhirgram Airport	251	167	167	836	481	355	2	3	..	..	322	170	327	3
9/3/92	Kumbha T.E.	826	459	459	2,298	1,212	1,086	..	..	..	..	223	132	589	408
9/3/93	Sonatala T.E.	1,573	136	136	819	412	407	..	..	..	..	66	32	242	225
9/3/94	Indragram T.E.	1,289	73	73	366	174	192	..	..	..	..	17	11	94	99
9/3/95	Kumbhirgram T.E.	1,528	304	304	1,523	767	756	28	22	..	..	222	83	299	254
9/3/96	Majhargram Basti	741	111	111	665	325	340	13	14	..	..	14	3	190	35
9/3/97	Doloogram T.E.	2,870	211	211	1,155	606	549	15	11	..	..	248	68	342	232
9/3/98	Purba Dayapur	620	68	68	340	159	181	8	10	..	..	37	5	93	11
9/3/99	Badripur	1,450	134	134	773	404	369	16	16	..	..	91	23	181	2

PRIMARY CENSUS ABSTRACT

Police Station : UDARBOND (9/3)

WORKERS																						
I Cultivators		II Agricultural Labourers		III Livestock, Forestry, Fishing, Hunting and Plantations, Orchards and Allied activities		IV Mining and Quarrying		V Manufacturing, Processing, Servicing and Repairs (a) Household Industry		V Manufacturing, Processing, Servicing and Repairs (b) Other than Household Industry		VI Construction		VII Trade and Commerce		VIII Transport, Storage and Communications		IX Other Services		X Non-workers		Location Code
M	F	M	F	M	F	M	F	M	F	M	F	M	F	M	F	M	F	M	F	M	F	
17	18	19	20	21	22	23	24	25	26	27	28	29	30	31	32	33	34	35	36	37	38	1
3	..	3	..	222	136	..	..	..	..	1	..	.	..	1	..	..	..	3	1	259	325	9/3/65
1	..	6	..	62	53	..	..	..	..	1	..	..	..	3	..	..	1	1	1	62	101	9/3/66
..	..	1	..	65	73	..	..	..	..	..	..	..	..	..	.	..	..	4	..	84	70	9/3/67
21	11	..	..	..	..	..	..	..	..	..	..	..	..	..	..	1	..	6	..	17	31	9/3/68
..	..	5	2	158	90	..	..	..	..	3	..	..	..	1	..	..	..	3	1	219	245	9/3/69
26	..	29	6	..	..	..	..	..	..	..	..	..	..	1	..	..	..	2	..	34	82	9/3/70
6	1	13	..	163	140	..	..	..	..	..	..	..	..	2	..	..	..	45	..	306	347	9/3/71
95	3	141	38	28	22	..	..	..	..	1	..	..	..	3	..	1	..	5	..	261	443	9/3/72
51	1	88	29	5	..	..	..	5	..	1	1	5	..	32	..	3	..	42	6	270	446	9/3/73
131	..	8	..	4	9	..	..	3	..	1	..	1	..	5	..	1	..	52	5	231	386	9/3/74
124	..	68	17	2	6	..	..	..	..	1	..	..	..	..	..	..	..	2	..	165	288	9/3/75
20	..	..	..	206	176	..	..	..	..	3	..	..	..	2	..	..	..	1	..	356	358	9/3/76
111	..	75	.	6	8	..	..	..	..	6	..	7	..	5	..	10	..	12	9	257	440	9/3/77
140	..	86	1	..	..	..	..	1	..	6	..	3	..	1	..	4	..	5	..	207	421	9/3/78
49	..	4	..	6	..	..	..	2	..	9	..	..	..	17	..	..	..	53	13	112	233	9/3/79
58	..	1	..	30	23	..	..	..	..	..	..	1	..	3	..	2	..	34	11	95	141	9/3/80
214	2	110	14	..	..	..	..	1	3	3	..	5	..	5	8	19	..	51	1	385	735	9/3/81
140	..	188	..	146	77	..	..	7	..	4	..	..	..	9	..	7	..	21	2	457	732	9/3/82
37	..	41	1	78	55	..	..	..	..	..	..	..	..	..	..	..	..	20	28	170	240	9/3/83
83	..	5	2	2	..	..	..	..	..	1	..	..	..	..	..	..	..	2	..	87	190	9/3/84
188	1	26	6	8	..	..	..	1	..	11	..	18	..	25	..	11	1	46	8	295	546	9/3/85
97	..	66	..	263	207	..	..	..	..	2	..	1	..	19	..	..	..	9	..	736	793	9/3/86
16	..	81	6	147	80	..	..	2	..	..	..	..	..	3	..	..	..	5	1	298	400	9/3/87
..	..	68	1	71	61	..	..	..	..	..	..	..	..	2	..	..	..	..	..	179	262	9/3/88
20	..	13	..	..	..	..	..	..	..	..	..	1	..	2	..	4	..	7	3	47	100	9/3/89
27	..	31	..	..	..	..	..	4	..	..	..	..	..	4	..	5	..	8	..	76	130	9/3/90
..	..	..	..	8	..	2	..	4	..	..	..	24	..	38	..	62	1	189	2	154	352	9/3/91
2	..	2	..	522	405	..	..	4	..	15	1	..	..	11	..	19	..	14	2	623	678	9/3/92
1	..	4	2	231	221	..	..	..	..	..	..	..	..	2	..	..	..	4	2	170	182	9/3/93
..	..	..	..	93	99	..	..	..	..	..	..	..	..	1	..	..	..	..	..	80	93	9/3/94
4	..	1	..	270	250	..	..	2	..	2	..	..	..	6	1	2	..	12	3	468	502	9/3/95
..	..	108	..	79	35	..	..	..	..	..	..	..	..	2	..	..	..	1	..	135	305	9/3/96
37	..	54	..	219	221	..	..	..	..	..	..	7	..	15	10	..	..	10	1	264	317	9/3/97
33	1	31	1	20	9	..	..	..	..	..	..	1	..	7	..	..	..	1	..	66	170	9/3/98
92	..	67	1	3	..	..	..	1	..	..	..	..	..	..	..	..	..	18	1	223	367	9/3/99

Police Station : UDARBOND (9/3)

URBAN BLOCK/VILLAGEWISE

Location Code	Name of village town/ward/ urban enumerators' block	Area of Village in Acres	No. of Occupied Residential Houses	No. of Households	Total Population (including Institutional & Houseless population			Scheduled Castes		Scheduled Tribes		Literate and Educated Persons		Total Workers (I–IX)	
					P	M	F	M	F	M	F	M	F	M	F
1	2	3	4	5	6	7	8	9	10	11	12	13	14	15	16
9/3/100	Digor Khashipur T.E.	1,431	226	226	1,134	618	516	100	88	..	..	129	11	318	66
9/3/101	Nutan Dayapur	499	89	89	538	278	260	.	.	..	.	104	19	151	8
9/3/102	Khasipur Grant T.E.	1,103	251	251	1,503	809	694	14	11	..	..	312	105	409	58
9/3/103	Nutan Dayapurchok	399	69	69	416	220	196	..	..	..	..	114	33	89	..

PRIMARY CENSUS ABSTRACT

Police Station : UDARBOND (9/3)

WORKERS																						
I Cultivators		II Agricultural Labourers		III Livestock, Forestry, Fishing, Hunting and Plantation, Orchards and Allied activities		IV Mining and Quarrying		V Manufacturing, Processing, Servicing and Repairs				VI Construction		VII Trade and Commerce		VIII Transport, Storage and Communications		IX Other Services		X Non-workers		Location Code
								(a) Household Industry		(b) Other than Household Industry												
M	F	M	F	M	F	M	F	M	F	M	F	M	F	M	F	M	F	M	F	M	F	
17	18	19	20	21	22	23	24	25	26	27	28	29	30	31	32	33	34	35	36	37	38	1
118	..	33	1	117	62	..	..	..	..	..	..	.	..	3	..	..	..	47	3	300	450	9/3/100
57	..	14	..	1	..	..	..	12	8	1	..	4	..	13	..	18	..	31	..	127	252	9/3/101
138	..	52	..	140	56	..	..	1	..	13	1	..	..	7	..	7	..	51	1	400	636	9/3/102
54	..	..	..	..	..	..	..	..	..	..	..	..	..	..	..	2	..	33	..	131	196	9/3/103

Police Station : LAKHIPUR (9/4)

URBAN BLOCK/VILLAGEWISE

Location Code	Name of village/ town/ward/ urban enumerators' block	Area of village in Acres	No. of Occupied Residential Houses	No. of Households	Total Population (including Institutional & Houseless population)			Scheduled Castes		Scheduled Tribes		Literate and Educated Persons		Total Workers (I—IX)	
					P	M	F	M	F	M	F	M	F	M	F
1	2	3	4	5	6	7	8	9	10	11	12	13	14	15	16
	Total	712·2 (Km²)	25,405	25,405	144,794	74,661	70,133	3,816	3,470	4,129	3,955	29,210	10,941	36,707	6,272
	Lakhipur P. S. Rural	710·6 (Km²)	24,903	24,903	141,853	73,069	68,784	3,764	3,433	4,129	3,955	28,166	10,283	35,911	6,227
	Urban	1·6 (Km²)	502	502	2,941	1,592	1,349	52	37	..	..	1,044	658	796	45
9/4/1	Rema Punjee	167	15	15	73	39	34	..	..	..	..	19	6	23	20
9/4/2	Lailacherra	189	22	22	108	54	54	..	..	54	54	28	9	26	..
9/4/3	Lena Punjee	237	8	8	37	24	13	..	..	..	..	9	8	11	..
9/4/4	Paipui Punjee	86			No population										
9/4/5	Chotokumpi	203	27	27	162	83	79	..	..	20	22	22	5	43	16
9/4/6	Sibnagar	440	50	50	247	146	101	9	5	..	..	45	10	91	..
9/4/7	Brennagar	1,205	78	78	391	211	180	..	..	..	..	51	7	124	30
9/4/8	Rupaizol	250	8	8	47	23	24	..	..	..	..	11	5	11	10
9/4/9	Joypur Hmar Punjee	300	8	8	41	17	24	..	..	..	..	14	17	9	11
9/4/10	Langlacherra Pt. II	784	46	46	229	122	107	..	..	111	99	60	19	53	16
9/4/11	Langlacherra Pt. I	457	98	98	489	237	252	..	..	117	120	96	15	137	60
9/4/12	Joypur Pt. IV	614	50	50	308	163	145	..	..	28	19	54	25	104	1
9/4/13	Kanakpur Pt. IV	454	44	44	219	112	107	39	41	..	..	42	5	69	16
9/4/14	Sonapur	195	34	34	171	73	98	..	..	52	72	19	4	41	..
9/4/15	Kanakpur Pt. V	418	1	1	2	1	1	..	..	..	..	1	..	1	..
9/4/16	Uttar Doloicherra	1,583	238	238	1,190	588	602	38	36	297	251	252	109	311	1
9/4/17	Borokumpi	199	44	44	220	104	116	..	..	49	57	38	34	62	15
9/4/18	Borokumpi Kuki Punjee	88	6	6	30	20	10	..	..	..	..	8	1	10	..
9/4/19	Unsurveyed Uttar Doloicherra	292	31	31	154	76	78	..	..	70	67	18	8	42	..
9/4/20	Digor Unsurveyed Pachim Mutracherra	24	6	6	32	19	13	..	..	..	..	7	..	12	..
9/4/21	Baigajini	571	22	22	110	60	50	..	..	18	18	19	1	35	..
9/4/22	Lankhor (Lengkhal)	150	14	14	71	36	35	..	..	..	..	12	2	27	27
9/4/23	Molong Punjee	195	23	23	115	68	47	..	..	..	..	33	13	31	24
9/4/24	Dipucherra	104	46	46	193	104	89	..	..	.	..	47	34	49	51

PRIMARY CENSUS ABSTRACT

Police Station : LAKHIPUR (9/4)

WORKERS																						
I Cultivators		II Agricultural Labourers		III Livestock, Forestry, Fishing, Hunting and Plantations, Orchards and Allied activities		IV Mining and Quarrying		V Manufacturing, Processing, Servicing and Repairs (a) Household Industry		V (b) Other than Household Industry		VI Construction		VII Trade and Commerce		VIII Transport, Storage and Communications		IX Other Services		X Non-workers		Location Code
M	F	M	F	M	F	M	F	M	F	M	F	M	F	M	F	M	F	M	F	M	F	
17	18	19	20	21	22	23	24	25	26	27	28	29	30	31	32	33	34	35	36	37	38	
18,894	786	7,044	1,126	5,582	,635	1	..	500	312	384	33	119	1	1,469	21	339	1	2,375	357	37,954	63,861	
18,752	783	7,020	1,126	5,532	3,634	1	..	412	304	366	30	110	1	1,183	19	287	1	2,248	329	37,158	62,557	
142	3	24	..	50	1	..	..	88	8	18	3	9	..	286	2	52	..	127	28	796	1,304	
23	20	..	..	..	..	..	..	..	..	..	..	..	..	..	..	..	..	.	..	16	14	9/4/1
26	..	..	..	..	..	..	..	..	..	..	..	..	..	..	..	..	..	..	..	28	54	9/4/2
10	..	1	..	..	..	..	..	..	..	..	..	..	..	..	..	..	..	..	..	13	13	9/4/3
																						9/4/4
15	1	28	15	..	..	..	..	..	..	..	..	..	..	..	..	..	..	..	..	40	63	9/4/5
66	..	21	..	2	..	..	..	..	..	1	..	..	..	..	..	..	..	1	..	55	101	9/4/6
83	..	41	30	..	..	..	..	..	..	..	..	..	..	..	..	..	..	..	..	87	150	9/4/7
11	10	..	..	..	..	..	..	..	.	..	..	..	..	..	..	..	..	..	..	12	14	9/4/8
8	11	..	..	..	..	..	..	..	.	..	.	..	..	..	..	..	..	1	..	8	13	9/4/9
49	6	2	..	1	2	..	..	..	8	..	..	..	..	..	..	..	..	1	..	69	91	9/4/10
76	3	41	40	13	12	..	..	..	5	1	..	..	..	1	..	1	..	4	..	100	192	9/4/11
51	..	48	..	..	..	..	..	.	..	..	..	1	..	2	..	..	..	2	1	59	144	9/4/12
43	2	23	14	1	..	..	..	2	..	..	..	..	..	..	..	..	..	..	..	43	91	9/4/13
24	..	17	..	..	..	..	..	..	..	..	..	.	..	..	..	..	..	..	..	32	98	9/4/14
..	..	1	..	..	..	..	..	..	..	..	..	..	..	.	..	..	..	..	..	.	1	9/4/15
241	..	45	1	4	..	..	..	2	..	..	..	..	..	16	..	1	..	2	..	277	601	9/4/16
35	9	26	6	..	..	..	..	..	..	..	..	..	..	..	..	..	..	1	..	42	101	9/4/17
10	..	.	..	..	...	..	..	..	..	.	..	..	..	..	..	..	..	..	..	10	10	9/4/18
42	..	.	..	..	..	..	..	.	..	..	..	..	..	..	..	..	..	..	..	34	78	9/4/19
12	..	..	..	..	..	..	..	..	..	..	..	..	..	..	..	..	..	..	..	7	13	9/4/20
35	.	..	..	..	..	..	..	..	..	..	..	..	..	..	..	..	..	..	..	25	50	9/4/21
26	27	..	..	..	..	..	..	..	..	..	..	..	..	..	..	..	..	1	..	9	8	9/4/22
29	24	..	..	..	..	..	..	..	..	..	..	..	..	..	..	..	..	2	..	37	23	9/4/23
41	43	6	8	..	..	..	..	..	..	..	..	..	..	..	..	..	..	2	..	55	38	9/4/24

Police Station : LAKHIPUR (9/4)

URBAN BLOCK/VILLAGEWISE

Location Code	Name of village/ town/ward/ urban enumerators' block	Area of village in Acres	No. of Occupied Residential Houses	No. of House-holds	Total Population (including Institutional & Houseless population)			Scheduled Castes		Scheduled Tribes		Literate and Educated Persons		Total Workers (I—IX)	
					P	M	F	M	F	M	F	M	F	M	F
1	2	3	4	5	6	7	8	9	10	11	12	13	14	15	16
9/4/25	Nanthe	270	31	31	154	89	65	..	..	..	..	47	21	47	..
9/4/26	Inbom	200	9	9	53	27	26	..	..	..	..	19	18	17	1
9/4/27	Old Tulpi	400	26	26	132	81	51	..	..	..	..	28	10	45	3
9/4/28	New Tulpi	200	36	36	180	94	86	..	..	..	..	42	31	43	.
9/4/29	Uttar Dipu	180	16	16	94	49	45	..	..	..	..	14	1	31	6
9/4/30	Pachim Dipu	172	25	25	125	67	58	..	..	67	58	23	4	32	..
9/4/31	Anandapur	173			No Population										
9/4/32	Dipu	660	73	73	499	247	252	4	6	207	224	150	64	146	..
9/4/33	Kumacherra	181	17	17	85	43	42	..	..	27	29	17	4	27	1
9/4/34	Purba Kumacherra	210			No Population										
9/4/35	Pachim Kumacherra	225			No Population										
9/4/36	Pachim Mutracherra	317	68	68	341	182	159	..	..	46	43	85	26	91	..
9/4/37	Molong Part II	481	84	84	418	208	210	..	..	163	163	82	15	116	13
9/4/38	Dharmanagar	274	46	46	231	123	108	..	..	112	89	52	27	58	..
9/4/39	Thaipunagar	511	95	95	476	235	241	20	11	88	92	100	39	138	2
9/4/40	Doloicherra	326	41	41	207	93	114	..	..	57	79	41	18	50	2
9/4/41	Kanakpur Pt. III	2,177	312	312	1,869	947	922	17	18	54	49	314	123	467	21
9/4/42	Joypur Pt. III	916	259	259	1,642	854	788	5	3	677	659	304	147	387	51
9/4/43	Joypur Grant Pt. I & II	2,287	90	90	450	215	235	.		58	56	63	24	117	21
9/4/44	Thaila Grant	499	498	498	2,908	1,469	1,439	60	43	75	81	485	221	675	305
9/4/45	Scottpur T.E.	1,100	136	136	816	427	389	.	..	..	..	49	18	207	175
9/4/46	Bandoo T.E.	2,215	328	328	1,640	844	796	4	2	..	..	187	53	357	291
9/4/47	Narainpur Grant Pt. II	1,280	78	78	699	367	332	..	.	41	45	110	25	182	
9/4/48	Narainpur Grant Pt. I	3,840	276	276	1,654	880	774	145	108	..	..	336	97	434	165
9/4/49	Uttar Sonpur	480	98	98	309	170	139	..	..	..		78	15	101	4
9/4/50	Salamatpur T.E.	9,600	72	72	358	186	172	1	1	157	132	91	38	76	12
9/4/51	Barthal Grant	2,238	418	418	2,510	1,281	1,229	40	44	..	..	365	140	428	273
9/4/52	Joypur Part II	809	264	264	1,582	784	798	97	83	4	3	342	165	347	25
9/4/53	Kanakpur Pt. I	547	218	218	1,306	675	631	45	48	..	.	302	112	349	21
9/4/54	Kanakpur Pt. II	171	103	103	517	257	260	15	9	143	133	142	77	122	4
9/4/55	Baladham Grant	1 943	465	465	2,788	1,418	1,370	46	40	..	..	226	72	592	297
9/4/56	Unsurveyed Molong	177	7	7	36	21	15	..	..	2	5	3	..	14	..
9/4/57	Unsurveyed Diksha	4			No Population										
9/4/58	Chatraidayal	586	117	117	582	294	288	..	..	..	..	75	7	183	4
9/4/59	Pachim Diksha	173	46	46	228	116	112	..	..	..	..	45	23	51	9
9/4/60	Unsurveyed Harinagar	500	40	40	200	98	102	..	..	..	..	27	14	58	2

PRIMARY CENSUS ABSTRACT

Police Station : LAKHIPUR (9/4

WORKERS																						
I Cultivators		II Agricultural Labourers		III Livestock, Forestry, Fishing, Hunting and Plantations, Orchards and Allied activities		IV Mining and Quarrying		V Manufacturing, Processing, Servicing and Repairs (a) Household Industry		V (b) Other than Household Industry		VI Construction		VII Trade and Commerce		VIII Transport, Storage and Communications		IX Other Services		X Non-Workers		Location Code
M	F	M	F	M	F	M	F	M	F	M	F	M	F	M	F	M	F	M	F	M	F	
17	18	19	20	21	22	23	24	25	26	27	28	29	30	31	32	33	34	35	36	37	38	1
46	..	..	..	..	..	..	..	..	.	..	.	..	..	.	..	..	..	1	..	42	65	9/4/25
16	1	..	..	..	.	..	..	..	..	.	..	..	..	..	..	..	..	1	..	10	25	9/4/26
42	..	3	3	..	..	..	..	..	..		..	..	..	..	..	..	..	..	..	36	48	9/4/27
42	..	..	..	..	..	..	..	..	..	.	..	.	..	..	..	..	..	1	..	51	86	9/4/28
15	1	16	5	..	..	..	..	.	..	..	..	..	..	..	..	..	..	..	..	18	39	9/4/29
32	..	..	..	..	..	..	..	..	..	..	..	..	..	..	..	..	..	..	..	35	58	9/4/30
																						9/4/31
124	..	..	..	..	..	..	..	.	..	1	..	..	..	16	..	1	..	4	..	101	252	9/4/32
21	..	6	1	..	..	..	..	..	..	..	..	..	..	..	..	..	..	..	..	16	41	9/4/33
																						9/4/34
																						9/4/35
49	..	42	..	.	..	..	..	..	..	..	..	..	..	..	..	..	..	..	..	91	159	9/4/36
97	1	16	12	..	..	..	..	..	..	..	..	..	..	..	..	..	..	3	..	92	197	9/4/37
43	..	12	..	..	..	..	..	..	..	..	.	..	..	.	..	..	..	3	..	65	108	9/4/38
112	2	23	..	..	..	..	..	1	..	..	..	..	..	..	..	..	..	2	..	97	239	9/4/39
41	..	1	.	2	.	..	..	.	..	1	..	1	..	..	..	..	..	4	2	43	112	9/4/40
237	3	151	9	7	..	..	..	4	1	11	1	2	..	23	..	6	..	26	7	480	901	9/4/41
174	2	156	25	8	11	..	..	15	9	8	2	3	..	2	..	2	..	19	2	467	737	9/4/42
59	5	45	4	13	12	..	..	..	..	..	..	..	..	..	..	..	..	..	..	98	214	9/4/43
93	..	111	2	436	295	..	..	4	6	2	..	5	..	8	1	2	..	14	1	794	1,134	9/4/44
..	..	19	..	181	174	..	..	..	..	..	..	..	..	1	..	1	..	5	1	220	214	9/4/45
..	..	..	..	345	290	..	..	..	..	..	..	..	..	4	..	..	..	8	1	487	505	9/4/46
143	..	31	..	7	..	..	..	..	..	..	..	..	..	..	..	1	..	..	..	185	332	9/4/47
180	..	60	44	178	119	..	..	..	..	4	..	..	..	6	..	..	..	6	2	446	609	9/4/48
65	3	20	1	12	..	1	.	..	..	..	..	..	..	..	..	..	..	3	.	69	135	9/4/49
60	8	7	..	..	..	..	..	..	..	..	..	..	..	1	..	1	..	7	4	110	160	9/4/50
1	..	40	21	369	250	..	..	1	..	1	..	..	..	10	..	..	..	6	2	853	956	9/4/51
117	..	54	1	22	14	..	..	7	3	11	1	1	..	78	2	5	.	52	4	437	773	9/4/52
28	..	246	11	16	1	..	..	5	8	4	..	2	..	17	..	4	..	27	1	326	610	9/4/53
97	..	19	2	..	..	..	..	1	2	..	..	..	..	1	..	..	..	4	..	135	256	9/4/54
17	..	95	9	339	236	..	..	..	..	1	1	1	..	7	..	3	..	129	51	826	1,073	9/4/55
14	..	..	..	..	..	..	..	..	..	..	..	..	..	..	..	..	..	..	..	7	15	9/4/56
																						9/4/57
172	2	10	2	..	..	..	..	..	..	.	..	..	..	..	..	..	..	1	..	111	284	9/4/58
20	1	16	7	..	..	..	..	10	..	..	..	..	..	3	1	..	..	2	..	65	103	9/4/59
15	..	43	2	..	..	.	..	..	..	..	..	..	..	..	..	..	..	..	..	40	100	9/4/60

Police Station : LAKHIPUR (9/4)

URBAN BLOCK/VILLAGEWISE

Location Code	Name of village/ town/ward/ urban enumerators' block	Area of Village in Acres	No. of Occupied Residential Houses	No of House-holds	Total Population (including Institutional & Houseless population)			Scheduled Castes		Scheduled Tribes		Literate and Educated Persons		Total Workers (I—IX)	
					P	M	F	M	F	M	F	M	F	M	F
1	2	3	4	5	6	7	8	9	10	11	12	13	14	15	16
9/4/61	Molong Pt. I	248	84	84	504	260	244	..	..	151	125	149	75	143	6
9/4/62	Harinagar	333	71	71	426	205	221	..	..	30	33	72	16	119	5
9/4/63	Pohelpur	116	9	9	45	27	18	..	..	26	14	17	7	7	..
9/4/64	Unsurveyed Dharamnagar	100	24	24	119	59	60	..	..	8	6	30	18	31	..
9/4/65	Purbadakhin Mutracherra	212	18	18	106	62	44	..	..	28	21	25	2	32	6
9/4/66	Unsurveyed Mutracherra	210			No population										
9/4/67	Neithang	185	47	47	234	121	113	..	..	..	..	64	44	56	..
9/4/68	Kalinagar Pt. I	104	7	7	34	17	17	..	..	16	17	8	2	9	..
9/4/69	Tuiset	146	32	32	161	83	78	..	..	..	..	37	23	43	..
9/4/70	Kalinagar Pt. II	150	33	33	166	85	81	..	..	62	67	21	6	51	3
9/4/71	Marchakhal	530	62	62	308	161	147	..	..	..	..	84	39	73	49
9/4/72	Bulapunji	600	44	44	219	102	117	..	..	..	..	58	35	58	8
9/4/73	Diglang Failenpunji	293	42	42	210	116	94	..	..	..	..	83	55	52	55
9/4/74	Paizolpunji	640	29	29	146	90	56	..	..	..	..	15	2	39	..
9/4/75	Diglang Christian Punjee	266	48	48	242	137	105	..	..	..	..	36	12	77	..
9/4/76	Diglangpunji	243	22	22	110	60	50	..	..	..	..	7	..	44	..
9/4/77	Dioli Grant	321	37	37	187	91	96	..	..	10	9	44	14	64	1
9/4/78	Diglangmukpunji	298	26	26	130	71	59	..	..	..	..	20	7	44	37
9/4/79	Diglichurpunji	850	107	107	537	273	264	..	..	147	146	112	44	163	11
9/4/80	Unsurveyed Durganagar	33	12	12	76	39	37	..	..	..	..	5	..	22	..
9/4/81	Durganagar	345	51	51	251	141	110	..	..	7	5	53	3	87	24
9/4/82	Simla Dikshamukh	N.A.	1	1	3	3	..	..	..	..	..	..	..	3	..
9/4/83	Unsurveyed Diksha Basti	454			No population										
9/4/84	Unsurveyed Bhudannagar	340			No population										
9/4/85	Churpunji	N.A.	42	42	211	124	87	..	..	5	3	24	2	62	..
9/4/86	Unsurveyed Churpunji	275			No population										
9/4/87	Bhudan Nagar	430	24	24	118	57	61	..	..	..	..	7	..	34	..
9/4/88	Diksha Grant	750	92	92	459	129	230	..	..	1	..	136	80	119	20
9/4/89	Joypur Pt. I	568	231	231	1,391	754	637	72	92	1	..	338	207	370	11
9/4/90	Lydiacherra Grant	1,163	331	331	1,983	1,071	912	4	3	..	..	210	44	436	177
9/4/91	Kamranga Part I	380	119	119	714	342	372	3	1	..	..	207	89	188	20
9/4/92	Kamranga Part II	554	105	105	633	317	316	13	11	..	..	196	91	162	1
9/4/93	Lallang T.E.	1,618	1,158	1,158	6,891	3,475	3,416	187	165	1	1	1,213	381	1,488	612
9/4/94	Labok Grant T.E.	1,892	618	618	3,708	1,934	1,774	37	59	..	..	1,048	409	967	248
9/4/95	Sibpur I	341	176	176	881	448	433	..	..	..	..	323	137	213	25

PRIMARY CENSUS ABSTRACT

Police Station : LAKHIPUR (9/4)

WORKERS																						
I Cultivators		II Agricultural Labourers		III Livestock, Forestry, Fishing, Hunting and Plantations, Orchards and Allied activities		IV Mining and Quarrying		V Manufacturing Processing, Servicing, and Repairs (a) Household Industry		V Manufacturing Processing, Servicing, and Repairs (b) Other than Household Industry		VI Construction		VII Trade and Commerce		VIII Transport, Storage and Communications		IX Other Services		X Non-workers		Location Code
M	F	M	F	M	F	M	F	M	F	M	F	M	F	M	F	M	F	M	F	M	F	
17	18	19	20	21	22	23	24	25	26	27	28	29	30	31	32	33	34	35	36	37	38	1
98	4	13	..	5	..	..	..	..	..	4	..	..	..	10	..	2	..	11	2	117	238	9/4/61
76	1	38	3	1	..	..	..	..	..	..	..	..	..	..	..	..	..	4	1	86	216	9/4/62
7	..	..	..	..	..	..	..	..	..	..	..	..	..	..	..	..	..	..	..	20	18	9/4/63
29	..	2	..	..	..	..	..	..	..	..	..	..	..	..	..	..	..	..	..	28	60	9/4/64
20	..	11	6	..	..	..	..	..	..	..	..	1	..	..	..	..	..	..	..	30	38	9/4/65
																						9/4/66
52	..	..	..	..	..	..	..	..	..	..	..	..	..	..	..	..	..	4	..	65	113	9/4/67
8	..	1	..	..	..	..	..	..	..	..	..	..	..	..	..	..	..	..	..	8	17	9/4/68
41	..	..	..	..	..	..	..	..	..	..	..	..	..	..	..	..	..	2	..	40	78	9/4/69
45	3	5	..	..	..	..	..	..	..	..	..	..	..	..	..	..	..	1	..	34	78	9/4/70
64	48	..	..	..	..	..	..	..	..	..	..	..	..	1	..	1	..	7	1	88	98	9/4/71
56	7	2	1	..	..	..	..	..	..	..	..	..	..	..	..	..	..	..	..	44	109	9/4/72
50	55	..	..	..	..	..	..	..	..	..	..	..	..	..	..	..	..	2	..	64	39	9/4/73
38	..	..	..	..	..	..	..	..	..	..	..	..	..	..	..	..	..	1	..	51	56	9/4/74
76	..	..	..	..	..	..	..	..	..	..	..	..	..	..	..	..	..	1	..	60	105	9/4/75
44	..	..	..	..	..	..	..	..	..	..	..	..	..	..	..	..	..	..	..	16	50	9/4/76
46	1	15	..	..	..	..	..	2	..	..	..	..	..	..	..	..	..	1	..	27	95	9/4/77
44	37	..	..	..	..	..	..	..	..	..	..	..	..	..	..	..	..	..	..	27	22	9/4/78
75	2	86	9	..	..	..	..	1	..	..	..	..	..	..	..	..	..	1	..	110	253	9/4/79
18	..	4	..	..	..	..	..	..	..	..	..	..	..	..	..	..	..	..	..	17	37	9/4/80
26	..	60	24	..	..	..	..	1	..	..	..	..	..	..	..	..	..	..	..	54	86	9/4/81
3	..	..	..	..	..	..	..	..	..	..	..	..	..	..	..	..	..	..	..	..	..	9/4/82
																						9/4/83
																						9/4/84
2	..	58	..	..	..	..	..	..	..	..	..	..	..	..	..	..	..	2	..	62	87	9/4/85
																						9/4/86
10	..	23	..	..	..	..	..	..	..	..	..	..	..	..	..	..	..	1	..	23	61	9/4/87
57	2	38	15	12	..	..	..	1	1	2	..	..	..	4	2	..	..	5	..	110	210	9/4/88
80	3	34	..	10	3	..	..	14	..	7	..	15	..	94	..	1	..	115	5	384	626	9/4/89
7	..	14	..	306	165	..	..	3	..	2	..	..	..	3	..	..	..	101	12	635	735	9/4/90
164	..	9	..	..	..	..	..	4	19	2	..	..	..	1	..	1	..	7	1	154	352	9/4/91
113	.	25	..	..	..	..	..	..	..	3	..	2	..	6	..	3	..	10	1	155	315	9/4/92
211	7	353	47	788	549	..	..	4	..	58	5	7	..	20	1	9	1	38	2	1,987	2,804	9/4/93
297	2	194	44	258	185	..	..	1	..	21	..	2	..	96	..	6	..	92	17	967	1,526	9/4/94
193	..	13	4	..	..	..	..	..	20	..	..	..	..	1	..	..	..	6	1	235	408	9/4/95

Police Station : LAKHIPUR (9/4)

URBAN BLOCK/VILLAGEWISE

Location Code	Name of village/ town/ward/ urban enumerators' block	Area of village in Acres	No of Occupied Residential Houses	No. of House-holds	Total Population (including Institutional & House-less population)			Scheduled Castes		Scheduled Tribes		Literate and Educated Persons		Total Workers (I—IX)	
					P	M	F	M	F	M	F	M	F	M	F
1	2	3	4	5	6	7	8	9	10	11	12	13	14	15	16
9/4/96	Sibpur II	275	65	65	323	175	148	..	..	..	..	74	12	87	..
9/4/97	Sibpur III	213	71	71	353	184	169	1	..	..	..	121	64	88	
9/4/98	Tarapur Grant	1,134	254	254	1,525	778	747	..	..	..	..	228	40	342	102
9/4/99	Pallorbond T.E.	7,400	381	381	2,282	1,174	1,108	31	30	..	..	310	124	514	186
9/4/100	Alipore T.E.	1,285	218	218	1,310	669	641	..	..	..	..	169	70	291	132
9/4/101	Alipore I	286	61	61	307	166	141	7	6	..	..	70	45	90	3
9/4/102	Monipur Kitta Dakhin Sonpur	285	23	23	136	70	66	..	..	..	..	29	19	32	..
9/4/103	Alipore II	444	158	158	949	518	431	..	..	..	..	346	232	278	76
9/4/104	Chandrapur II	711	267	267	1,600	812	788	..	5	..	..	495	196	277	3
9/4/105	Chandrapur I	704	190	190	950	509	441	325	318	..	..	260	127	255	3
9/4/106	Niz-Banskandi IV	550	128	128	640	326	314	..	..	..	..	160	33	176	1
9/4/107	Niz-Banskandi III	802	461	461	2,767	1,492	1,275	..	..	..	..	887	234	668	19
9/4/108	Badripur	109	71	71	356	186	170	..	..	..	..	26	7	108	3
9/4/109	Niz-Banskandi Pt. I	717	286	286	1,719	920	799	4	7	..	..	355	93	530	24
9/4/110	Niz-Banskandi Pt. II	482	283	283	1,699	871	828	..	..	..	..	529	98	476	6
9/4/111	Chandrapur III	451	211	211	1,065	568	497	..	..	..	..	321	140	300	35
9/4/112	Ratanpur	240		No Population											
9/4/113	Monipur I	485	148	148	888	450	438	..	..	..	..	224	42	241	..
9/4/114	Chirirpar I	640	131	131	654	312	342	..	..	..	..	172	56	147	3
9/4/115	Chandrapur Pt. IV	139		No Population											
9/4/116	Monipur II	2,080	161	161	967	476	491	..	..	..	..	231	28	264	1
9/4/117	Ujantrapur	1,600	213	213	1,074	540	534	..	..	..	..	137	14	254	6
9/4/118	Lalang IV	640	118	118	707	375	332	..	..	..	..	49	1	180	9
9/4/119	Lalang III	643	221	221	1,102	540	562	..	..	..	..	300	105	257	25
9/4/120	Lalang II	615	191	191	1,143	571	572	3	3	..	..	250	114	262	6
9/4/121	Lalang I	720	218	218	1,306	649	657	4	4	..	..	243	86	320	21
9/4/122	LalangkittaLabakpar Pt. I	818	176	176	1,056	550	506	8	9	..	..	251	107	289	3
9/4/123	LalangkittaLabakpar Pt. IV	838	171	171	1,027	504	523	8	6	..	..	205	76	274	31
9/4/124	Lalangkitta Labakpar Pt. II	172	137	137	684	355	329	67	63	..	..	215	119	200	7
9/4/125	Lalangkitta Labakpar Pt. III	500	50	50	297	169	128	..	..	1	..	89	17	90	..
9/4/126	Lalangakitta Labakpar Pt. III (East.)	142	16	16	78	43	35	4	3	..	..	13	9	24	..
9/4/127	Tritya Dikshamukh	275	19	19	94	44	50	..	..	..	..	27	16	21	..
9/4/128	Chirupunji	130	26	26	128	67	61	..	..	..	..	50	8	30	1

PRIMARY CENSUS ABSTRACT

Police Station : LAKHIPUR (9/4)

WORKERS																						
I Cultivators		II Agricultural Labourers		III Livestock, Forestry, Fishing, Hunting and Plantations, Orchards and Allied activities		IV Mining and Quarrying		V Manufacturing, Processing, Servicing and Repairs				VI Construction		VII Trade and Commerce		VIII Transport, Storage and Communications		IX Other Services		X Non-workers		Location Code
								(a) Household Industry		(b) Other than Household Industry												
M	F	M	F	M	F	M	F	M	F	M	F	M	F	M	F	M	F	M	F	M	F	
17	18	19	20	21	22	23	24	25	26	27	28	29	30	31	32	33	34	35	36	37	38	1
58	..	27	..	..	..	..	..	..	..	..	..	..	..	..	..	.	..	2	..	88	148	9/4/96
66	..	6	..	6	..	..	..	3	..	..	..	..	..	1	..	2	..	4	..	96	169	9/4/97
46	..	90	2	182	93	..	..	4	4	2	..	..	..	9	..	..	..	9	3	436	645	9/4/98
17	..	125	1	327	171	..	..	1	1	9	3	..	..	12	..	1	..	22	10	660	922	9/4/99
58	3	71	..	153	128	..	..	1	..	..	..	..	..	4	..	..	..	4	1	378	509	9/4/100
42	..	27	..	..	..	..	..	..	..	..	..	..	..	..	..	..	..	21	3	76	138	9/4/101
21	..	4	..	1	..	..	..	..	..	..	..	..	..	..	..	..	..	6	..	38	66	9/4/102
65	..	69	1	6	..	..	..	8	9	8	1	3	..	19	..	8	..	92	65	240	355	9/4/103
130	..	39	2	1	..	..	..	18	..	1	..	..	..	37	..	7	..	44	1	535	785	9/4/104
102	1	135	1	1	1	..	..	1	..	6	..	..	..	3	..	1	..	6	..	254	438	9/4/105
133	..	34	1	..	..	..	..	2	..	..	..	1	..	..	..	1	..	5	..	150	313	9/4/106
416	9	121	1	17	..	..	..	15	5	3	..	3	..	24	..	3	..	66	4	824	1,256	9/4/107
99	2	7	1	..	..	..	..	..	..	..	..	..	..	..	..	..	..	2	..	78	167	9/4/108
339	3	57	14	1	..	..	..	2	..	5	..	6	1	7	5	22	..	91	1	390	775	9/4/109
316	5	69	..	1	..	..	..	1	..	8	..	1	..	23	..	4	..	53	1	395	822	9/4/110
174	2	25	..	5	..	..	..	24	32	9	..	..	..	29	..	7	..	27	1	268	462	9/4/111
																						9/4/112
188	..	24	..	..	..	..	..	2	..	2	..	..	..	2	..	14	..	9	..	209	438	9/4/113
103	1	35	2	..	..	.	..	..	..	..	..	..	..	..	..	..	..	9	..	165	339	9/4/114
																						9/4/115
224	1	10	..	..	..	..	..	..	..	2	..	..	..	2	..	10	..	16	..	212	490	9/4/116
178	2	43	3	..	..	..	..	..	..	1	..	..	..	3	..	18	..	11	1	286	528	9/4/117
130	3	43	6	..	..	..	..	4	..	..	..	..	..	1	..	..	..	2	..	195	323	9/4/118
231	19	10	6	..	..	..	..	3	..	..	..	3	..	2	..	2	..	6	..	283	537	9/4/119
212	..	38	6	1	..	..	..	1	..	1	..	..	..	1	..	..	..	8	..	309	566	9/4/120
232	5	44	9	..	..	..	..	5	5	..	..	..	..	8	..	19	..	12	2	329	636	9/4/121
240	..	1	..	..	..	..	..	7	..	4	..	..	..	10	..	4	..	23	3	261	503	9/4/122
169	9	86	..	..	..	..	..	9	20	..	..	..	..	..	..	1	..	9	2	230	492	9/4/123
93	6	31	1	3	..	..	..	11	..	11	..	2	..	23	..	2	..	24	..	155	322	9/4/124
61	..	27	..	..	..	..	..	..	..	..	..	..	..	..	..	..	..	2	..	79	128	9/4/125
15	..	3	..	..	..	..	..	..	..	..	..	..	..	..	..	..	..	6	..	19	35	9/4/126
14	..	5	..	..	..	..	..	..	..	..	..	..	..	..	..	1	..	1	..	23	50	9/4/127
30	..	..	..	..	..	..	..	..	..	..	..	..	..	..	..	..	..	..	1	37	60	9/4/128

Police Station : LAKHIPUR (9/4)

URBAN BLOCK/VILLAGEWISE

Location Code	Name of village/ town/ward/ urban enumerators' block	Area of village in Acres	No. of Occupied Residential Houses	No. of Households	Total Population (including Institutional & Houseless population)			Scheduled Castes		Scheduled Tribes		Literate and Educated Persons		Total Workers (I—IX)	
					P	M	F	M	F	M	F	M	F	M	F
1	2	3	4	5	6	7	8	9	10	11	12	13	14	15	16
9/4/129	Kalam Naga Punji	640	62	62	313	163	150	..	..	142	126	21	8	72	1
9/4/130	Kalam Punji	100	25	25	127	54	73	..	..	..	..	26	12	33	.
9/4/131	Makhan Nagar	347	75	75	373	202	171	..	..	..	.	10	3	123	31
9/4/132	Makhan Nagar Punji	145	11	11	57	29	28	..	..	..	..	14	2	19	1
9/4/133	Kharjan Punji	640	68	68	341	178	163	..	..	..	..	34	13	99	44
9/4/134	Bahadurpur T. E.	320	7	7	39	21	18	..	..	..	..	13	5	14	..
9/4/135	Digligaon	366	124	124	619	321	298	11	11	..	..	59	11	170	..
9/4/136	Umed Nagar Punji	110	2	2	9	4	5	..	..	..	..	2	1	2	..
9/4/137	Umed Nagar	320	11	11	53	30	23	.	..	..	..	7	1	16	..
9/4/138	Unsurveyed Umed Nagar	664	4	4	18	7	11	..	..	..	..	..	.	4	..
9/4/139	Jirighat Grant Pt. II	640	66	66	328	170	158	2	1	..	..	27	7	88	90
9/4/140	Lalpani Punji	640	5	5	25	15	10	..	..	..	..	3	.	8	4
9/4/141	Uttar Lalpani	600	134	134	669	348	321	29	27	..	..	84	6	163	.
9/4/142	Unsurveyed Uttar Lalpani	989	129	129	774	405	369	37	35	..	..	183	77	213	6
9/4/143	Labankhal	2,560	45	45	225	122	103	..	..	..	..	53	28	61	59
9/4/144	Chara Naga Punji	400	8	8	38	20	18	2	2	..	..	5	1	9	.
9/4/145	Saisel Punji	530	16	16	80	38	42	..	..	..	..	17	11	12	13
9/4/146	Unsurveyed Labakpar	200			No population										
9/4/147	Chalitartol	800	15	15	77	41	36	..	..	..	..	1	..	17	.
9/4/148	Nur Nagar	640			No population										
9/4/149	Lalangkitta Labakpar Pt. V	302	30	30	150	77	73	..	..	..	..	48	11	41	1
9/4/150	Rajabad	148			No population										
9/4/151	Digorfulertol Pt. III	640	12	12	62	30	32	..	..	..	.	18	11	13	.
9/4/152	Digorfulertol Pt. II	313	106	106	531	258	273	10	7	..	..	142	90	116	9
9/4/153	Fulertol	436	167	167	1,000	509	491	28	25	330	260	200	146	254	71
9/4/154	Digorfulertol Pt. I	293	237	237	1,420	733	687	25	21	..	..	355	260	338	73
9/4/155	Nayagram	518	355	355	1,775	896	879	16	16	..	..	563	218	447	12
9/4/156	Niz-Lakhipur Pt. I	353	43	43	247	111	136	..	..	..	..	66	27	68	..
9/4/157	Niz-Lakhipur Pt. II	389	159	159	954	463	491	..	..	..	..	271	145	210	20
9/4/158	Niz-Lakhipur Pt. III	680	164	164	985	499	486	..	..	..	..	279	71	253	4
9/4/159	Chirirpar II	827	247	247	1,483	763	720	..	.	..	..	417	115	398	4

PRIMARY CENSUS ABSTRACT

Police Station : LAKHIPUR (9/4)

WORKERS																						
I Cultivators		II Agricultural Labourers		III Livestock, Forestry, Fishing, Hunting and Plantations, Orchards and Allied activities		IV Mining and Quarrying		V Manufacturing, Processing, Servicing and Repairs				VI Construction		VII Trade and Commerce		VIII Transport, Storage and Communications		IX Other Services		X Non-workers		Location Code
								(a) Household Industry		(b) Other than Household Industry												
M	F	M	F	M	F	M	F	M	F	M	F	M	F	M	F	M	F	M	F	M	F	
17	18	19	20	21	22	23	24	25	26	27	28	29	30	31	32	33	34	35	36	37	38	1
72	..	..	..	..	..	..	..	..	..	..	..	..	..	..	..	..	..	..	1	91	149	9/4/129
31	..	..	..	..	..	..	..	..	..	..	..	..	..	..	..	..	..	2	..	21	73	9/4/130
70	..	53	31	..	..	..	..	..	..	..	..	..	..	..	..	..	..	..	..	79	140	9/4/131
19	1	..	..	..	..	..	..	..	..	..	..	..	..	..	..	..	..	..	..	10	27	9/4/132
34	..	63	44	..	..	..	..	..	..	..	..	1	..	..	..	..	..	1	..	79	119	9/4/133
7	..	3	..	..	..	..	..	..	..	..	..	..	..	..	..	..	..	4	..	7	18	9/4/134
57	..	97	..	..	..	..	..	..	..	..	..	..	..	..	..	..	..	16	..	151	298	9/4/135
2	..	..	..	..	..	..	..	..	..	..	..	..	..	..	..	..	..	..	..	2	5	9/4/136
12	..	4	..	..	..	..	.	.	..	..	..	..	..	..	..	..	..	..	..	14	23	9/4/137
4	..	..	..	..	..	..	..	..	..	..	..	..	..	..	..	..	..	..	..	3	11	9/4/138
..	..	27	28	58	60	..	..	..	..	..	..	..	..	1	..	..	..	2	2	82	68	9/4/139
6	4	..	..	..	..	..	..	..	..	..	..	..	..	..	..	..	..	2	..	7	6	9/4/140
127	..	36	..	..	..	..	..	..	..	..	..	..	..	..	..	..	..	..	..	185	321	9/4/141
61	2	50	..	12	1	..	..	6	2	10	..	2	..	55	1	4	..	13	..	192	363	9/4/142
60	59	..	..	..	..	..	..	..	..	..	..	..	..	..	..	..	..	1	..	61	44	9/4/143
7	..	2	..	..	..	..	..	..	..	..	..	..	..	..	..	..	..	..	..	11	18	9/4/144
10	13	1	..	..	..	..	..	..	..	..	..	..	..	..	..	..	..	1	..	26	29	9/4/145
																						9/4/146
16	..	..	..	..	..	..	..	..	..	..	..	..	..	..	..	1	..	..	..	24	36	9/4/147
																						9/4/148
41	..	..	..	..	..	..	..	..	1	..	..	..	..	..	..	..	..	..	..	38	72	9/4/149
																						9/4/150
12	..	1	..	..	..	..	..	..	..	..	..	..	..	..	..	..	..	..	..	17	32	9/4/151
59	1	30	5	..	..	..	..	..	..	2	..	2	..	11	1	5	..	7	2	142	264	9/4/152
153	64	8	..	6	..	..	..	12	3	..	..	..	..	44	..	4	..	27	4	255	420	9/4/153
46	4	120	46	6	..	..	..	3	11	6	..	13	..	78	1	16	..	50	11	395	614	9/4/154
230	2	12	..	1	..	..	..	28	4	14	..	2	..	97	1	5	..	58	5	449	867	9/4/155
62	..	..	..	..	..	..	..	..	..	..	..	1	..	..	..	..	..	5	..	43	136	9/4/156
123	2	17	..	..	..	..	..	52	16	..	1	..	..	2	..	4	..	12	1	253	471	9/4/157
217	..	11	4	1	..	..	..	2	..	2	..	..	..	4	..	2	..	14	..	246	482	9/4/158
350	4	40	..	..	..	..	..	1	..	..	..	..	..	..	..	1	..	6	..	365	716	9/4/159

Police Station : LAKHIPUR (9/4)

URBAN BLOCK/VILLAGEWISE

Location Code	Name of village/ town/ward/ urban enumerators' block	Area of village in Acres	No. of Occupied Residential Houses	No. of Households	Total Population (including Institutional & Houseless population)			Scheduled Castes		Scheduled Tribes		Literate and Educated Persons		Total Workers (I—IX)	
					P	M	F	M	F	M	F	M	F	M	F
1	2	3	4	5	6	7	8	9	10	11	12	13	14	15	16
9/4/160	Singerbond Part III	732	218	218	1,091	570	521	1	..	..	..	356	132	260	3
9/4/161	Singerbond Part II	897	173	173	1,039	519	520	19	18	..	..	192	39	228	.
9/4/162	Singerbond Part I	344	97	97	484	239	245	15	11	..	..	77	12	117	..
9/4/163	Sibpur I	1,280	131	131	787	396	391	230	207	..	..	194	53	224	1
9/4/164	Sibpur II	604	169	169	1,013	502	511	107	92	..	..	186	45	279	2
9/4/165	Niz Rupaibali	2,560	301	301	1,805	937	868	..	..	..	..	370	45	456	2
9/4/166	Singerbond Part IV	911	474	474	2,845	1,432	1,413	..	..	..	..	799	136	718	2
9/4/167	Singerbond Part V	1,050	264	264	1,581	803	778	..	..	..	..	375	192	336	105
9/4/168	Binnakandi Part II	1,230	282	282	1,410	718	692	50	59	..	..	533	236	297	20
9/4/169	Lakhipur Grant	123	239	239	1,434	760	674	14	21	..	..	169	55	355	118
9/4/170	Binnakandi Part I	390	276	276	1,654	839	815	13	8	..	..	361	133	407	..
9/4/171	Dilkhose T. E.	825	350	350	1,749	936	813	..	..	..	..	158	59	394	101
9/4/172	Kaptanpur VII	477	4	4	21	13	8	..	..	..	..	5	1	6	..
9/4/173	Kaptanpur VI	174	31	31	185	95	90	..	..	..	..	56	25	40	1
9/4/174	Kaptanpur IV	379	113	113	565	267	298	2	2	..	..	71	18	147	95
9/4/175	Kaptanpur III	960	172	172	870	447	423	..	..	..	..	214	73	234	11
9/4/176	Kaptaupur II	473		No Population											
9/4/177	Baramanda T. E.	786	186	186	932	496	436	168	123	..	..	94	18	282	36
9/4/178	Kaptanpur I	849	329	329	1,953	1,008	945	369	284	..	..	545	156	529	101
9/4/179	Kaptanpur XVII	583	19	19	93	43	50	..	..	..	..	12	..	24	..
9/4/180	Kaptanpur XVIII	688	317	317	1,903	974	929	..	..	..	..	370	95	478	11
9/4/181	Kaptanpur XVI	646	233	233	1,399	735	664	76	69	..	..	297	48	339	1
9/4/182	Kaptanpur XII	480	17	17	87	45	42	..	..	..	..	2	..	28	..
9/4/183	Kaptanpur XIII	1,971	84	84	420	223	197	..	..	..	..	36	4	133	1
9/4/184	Kaptanpur XV	518	13	13	14	7	7	7	7	..	..	2	..	5	1
9/4/185	Kaptanpur XIV	640	1	1	5	3	2	..	..	..	..	..	..	1	..
9/4/186	Kaptanpur XI	320		No Population											
9/4/187	Chotomanda Grant	1,436	399	399	2,394	1,253	1,141	81	91	..	..	162	62	761	108
9/4/188	Kaptanpur X	416	102	102	512	275	237	..	..	..	..	25	2	150	15
9/4/189	Kaptanpur V	418	112	112	671	356	315	..	..	..	..	129	34	193	2
9/4/190	Rubberpur	150	23	23	136	81	55	..	..	..	..	16	7	45	7
9/4/191	Kaptanpur VIII	188	15	15	92	48	44	47	44	..	..	9	1	24	..
9/4/192	Tilka T. E.	300	183	183	1,095	570	525	2	..	..	..	56	35	292	92
9/4/193	Kaptanpur Pt. IX	401	102	102	613	326	287	8	8	..	..	32	1	194	13
9/4/194	Binnakandi Grant	1,920	563	563	3,379	1,777	1,602	475	456	..	..	471	157	885	106

PRIMARY CENSUS ABSTRACT

Police Station : LAKHIPUR (9/4)

WORKERS																						
I Cultivators		II Agricultural Labourers		III Livestock, Forestry, Fishing, Hunting and Plantations, Orchards and Allied activities		IV Mining and Quarrying		V Manufacturing, Processing, Servicing and Repairs (a) Household Industry		V Manufacturing, Processing, Servicing and Repairs (b) Other than Household Industry		VI Construction		VII Trade and Commerce		VIII Transport, Storage and Communications		IX Other Services		X Non-workers		Location Code
M	F	M	F	M	F	M	F	M	F	M	F	M	F	M	F	M	F	M	F	M	F	
17	18	19	20	21	22	23	24	25	26	27	28	29	30	31	32	33	34	35	36	37	38	1
196	..	46	1	..	..	..	..	4	..	..	..	..	..	..	..	..	..	14	2	310	518	9/4/160
167	..	20	..	25	..	..	..	1	..	2	..	2	..	3	..	1	..	7	..	291	520	9/4/161
104	..	5	..	..	..	..	..	..	..	1	..	..	..	2	..	..	..	5	..	122	245	9/4/162
144	..	55	..	..	..	..	..	1	..	..	..	..	..	2	..	..	..	22	1	172	390	9/4/163
237	..	17	1	1	..	..	..	2	..	4	..	1	..	1	..	3	..	13	1	223	509	9/4/164
372	2	67	..	..	.	..	..	1	..	..	..	1	..	3	..	..	..	12	..	481	866	9/4/165
640	..	27	2	..	..	..	..	6	..	12	..	..	..	2	..	1	..	30	..	714	1,411	9/4/166
234	3	29	4	3	..	..	..	18	96	5	..	2	..	6	..	7	..	32	2	467	673	9/4/167
187	3	21	..	7	..	..	..	..	..	22	7	1	..	34	1	8	..	17	9	421	672	9/4/168
26	..	123	11	136	96	..	..	3	..	7	1	1	..	2	..	3	..	54	10	405	556	9/4/169
364	..	..	..	2	..	..	..	3	..	1	..	1	..	4	..	4	..	28	..	432	815	9/4/170
97	1	11	..	270	97	..	..	2	..	2	..	..	..	1	..	..	..	11	3	542	712	9/4/171
2	..	3	..	..	..	..	..	..	..	..	..	..	..	..	..	..	..	1	..	7	8	9/4/172
27	..	6	..	..	..	..	..	..	1	4	..	..	..	..	..	1	..	2	..	55	89	9/4/173
86	2	55	92	..	..	..	..	2	..	..	..	..	..	..	..	..	..	4	1	120	203	9/4/174
206	4	14	..	..	..	..	..	3	7	..	..	..	..	..	..	..	..	11	..	213	412	9/4/175
																						9/4/176
171	9	104	27	..	..	..	..	..	..	..	..	..	..	..	..	..	..	7	..	214	400	9/4/177
380	..	99	100	..	..	..	..	3	1	3	..	1	..	4	..	4	..	35	..	479	844	9/4/178
23	..	1	..	..	..	..	..	..	..	..	..	..	..	..	..	..	..	..	..	19	50	9/4/179
334	4	68	2	18	..	..	..	4	2	2	..	1	..	7	..	10	..	34	3	496	918	9/4/180
287	..	37	1	..	..	..	..	1	..	2	..	1	..	1	..	2	..	8	..	396	663	9/4/181
22	..	6	..	..	..	..	..	..	..	..	..	.	..	..	..	..	..	..	..	17	42	9/4/182
132	1	..	..	..	..	..	..	..	..	..	..	..	..	1	..	..	..	..	..	90	196	9/4/183
5	1	..	..	..	..	..	..	..	..	..	..	..	..	..	..	..	..	..	..	2	6	9/4/184
1	..	..	..	..	..	..	..	..	..	..	..	..	..	..	..	..	..	..	..	2	2	9/4/185
																						9/4/186
363	..	382	108	..	..	..	..	..	..	1	..	..	..	6	..	..	..	9	..	492	1,033	9/4/187
118	..	21	7	9	8	..	..	..	..	..	..	..	..	..	..	..	..	2	..	125	222	9/4/188
145	1	27	..	5	..	..	..	..	..	..	..	2	..	1	..	..	..	13	1	163	313	9/4/189
21	..	9	..	15	7	..	..	..	..	..	..	..	..	..	..	..	..	..	..	36	48	9/4/190
24	..	..	..	..	..	..	..	..	..	..	..	..	..	..	..	..	..	..	..	24	44	9/4/191
129	1	40	1	113	87	..	..	1	..	..	..	..	..	2	..	..	..	7	3	278	433	9/4/192
145	..	40	..	3	13	..	..	..	..	..	..	..	..	..	..	..	..	6	..	132	274	9/4/193
313	2	410	37	109	64	..	..	3	..	11	..	..	..	11	..	3	..	25	3	892	1,496	9/4/194

Location Code	Name of village/ town/ward/ urban enumerators' block	Area of Village in Acres	No. of Occupied Residential Houses	No of House-holds	Total Population (including Institutional & Houseless population)			Scheduled Castes		Scheduled Tribes		Literate and Educated Persons		Total Workers (I—IX)	
					P	M	F	M	F	M	F	M	F	M	F
1	2	3	4	5	6	7	8	9	10	11	12	13	14	15	16
9/4/195	Hatikuri Grant	1,280	287	287	1,723	897	826	44	42	..	..	148	53	367	50
9/4/196	Chengjur Grant	890	155	155	927	505	422	10	11	..	..	97	17	289	48
9/4/197	Boali Grant	1,307	43	43	1,260	640	620	52	58	..	..	95	26	340	46
9/4/198	Didarkosh Grant	1,808	513	513	3,079	1,587	1,492	57	76	..	.	358	205	752	179
9/4/199	Mashkhal Pt. I	501			No Population										
9/4/200	Mashkhal Pt. II	492	12	12	63	34	29	..	..	..	..	7	3	23	..
9/4/201	Ulaipunji	109	30	30	150	81	69	..	..	..	..	17	2	35	.
9/4/202	Mashkhal Pt. III	580	7	7	44	21	23	..	..	..	..	4	1	5	4
9/4/203	Rabipur Tangia Village	200	14	14	68	32	36	..	..	..	..	22	..	19	1
9/4/204	Rabipur Grant	120	18	18	91	47	44	..	..	..	..	26	..	28	1
9/4/205	Liilanpur	100	21	21	105	56	49	..	..	..	..	..	..	37	..
9/4/206	Monkush T.E.	100	26	26	131	72	59	46	36	..	..	32	23	33	..
9/4/207	Dakhinfulertol	640	41	41	202	103	99	76	75	..	..	42	19	50	1
9/4/208	Nutanfulertol	640	37	37	186	97	89	..	..	..	..	43	19	35	..
9/4/209	Alni Tangia Village	435	19	19	98	50	48	..	..	..	..	..	..	30	1
9/4/210	Lower Jiri Tangia Village	333	13	13	63	38	25	..	..	..	..	2	..	25	.
9/4/211	New Khairabad F.V.	1,280	51	51	257	126	131	..	..	..	..	24	1	58	..
9/4/212	Old Khairabad F.V.	200	41	41	203	104	99	..	..	..	..	43	9	46	..
9/4/213	Jirighat Grant P.t. I	1,920	299	299	1,798	963	835	86	77	..	..	431	193	515	163
9/4/214	Lakhichara F.V. II	320	33	33	195	90	105	..	..	88	101	35	12	49	2
9/4/215	Lakhichara F.V. I	524	173	173	864	431	433	..	..	64	86	98	48	255	..
9/4/216	Lakhinagar Extension F.V.	480	28	28	141	69	72	2	2	67	70	26	12	25	..
9/4/217	Lakhinagar F.V.	640	59	59	296	150	146	..	..	150	146	74	35	82	..
9/4/218	Lalpani	3,606	168	168	840	452	388	88	36	..	..	157	35	242	..
9/4/219	Baghkhal F.V.	800	101	101	503	258	245	81	81	..	..	134	36	142	3
9/4/220	Kapakhal F.V.	111	25	25	125	62	63	..	..	..	..	40	20	22	1
9/4/221	Gorkhali Tilla Tangia Village	141	13	13	65	33	32	..	..	..	..	12	2	19	..
9/4/222	Nayandar T.E.	450	64	64	320	169	151	15	11	..	..	38	13	90	70
9/4/223	Alni Grant	1,854	156	156	936	464	472	..	..	..	..	242	183	245	228

PRIMARY CENSUS ABSTRACT

Police Station : LAKHIPUR (9/4)

WORKERS																						
I Cultivators		II Agricultural Labourers		III Livestock, Forestry, Fishing, Hunting and Plantations, Orchards and Allied activities		IV Mining and Quarrying		V Manufacturing, Processing, Servicing and Repairs				VI Construction		VII Trade and Commerce		VIII Transport, Storage and Communications		IX Other Services		X Non-workers		Location Code
								(a) Household Industry		(b) Other than Household Industry												
M	F	M	F	M	F	M	F	M	F	M	F	M	F	M	F	M	F	M	F	M	F	
17	18	19	20	21	22	23	24	25	26	27	28	29	30	31	32	33	34	35	36	37	38	1
119	..	190	26	40	24	..	..	..	..	4	..	1	..	4	..	1	..	8	.	530	776	9/4/195
112	4	87	6	78	37	..	..	1	..	1	..	..	..	3	..	.	..	7	1	216	374	9/4/196
129	..	155	9	45	36	..	..	..	..	1	..	..	..	5	.	2	..	3	1	300	574	9/4/197
140	3	154	1	229	140	..	..	27	..	10	4	1	..	54	1	7	..	130	30	835	1,313	9/4/198
																						9/4/199
21	..	1	..	..	..	..	..	..	..	..	..	..	..	..	..	..	..	1	..	11	29	9/4/200
32	..	2	..	..	..	..	..	..	..	..	..	..	..	..	..	..	..	1	..	46	69	9/4/201
3	..	2	4	..	.	..	..	..	..	..	..	..	..	..	..	..	..	..	..	16	19	9/4/202
16	..	2	..	..	..	..	..	..	..	..	..	..	..	..	..	..	..	1	1	13	35	9/4/203
23	..	4	..	..	..	..	..	..	..	..	..	..	..	..	..	..	..	1	1	19	43	9/4/204
37	..	..	..	..	..	..	..	..	..	..	..	..	..	..	..	..	..	..	..	19	49	9/4/205
11	..	..	..	22	..	..	..	..	..	..	..	..	..	..	..	..	..	..	..	39	59	9/4/206
48	1	..	..	..	..	..	..	..	..	..	..	..	..	..	..	..	..	2	..	53	98	9/4/207
31	..	..	..	..	..	..	..	..	..	..	..	..	..	..	..	..	..	4	..	62	89	9/4/208
30	1	..	..	..	..	..	..	..	..	..	..	..	..	..	..	..	..	..	..	20	47	9/4/209
25	..	..	..	..	..	..	..	..	..	..	..	..	..	..	..	..	..	..	..	13	25	9/4/210
58	..	..	..	..	..	..	..	..	..	..	..	..	..	..	..	..	..	..	..	68	131	9/4/211
44	..	..	..	..	..	..	..	..	..	..	..	..	..	..	1	..	..	1	..	58	99	9/4/212
112	3	99	42	115	110	..	..	10	..	19	3	6	..	75	..	10	..	69	5	448	672	9/4/213
38	2	10	..	..	..	..	..	..	..	..	..	..	..	..	..	..	..	1	..	41	103	9/4/214
195	..	58	..	1	..	..	.	..	..	..	..	..	..	..	..	..	..	1	..	176	433	9/4/215
25	..	..	.	..	..	..	..	..	..	..	..	..	..	..	..	..	..	..	..	44	72	9/4/216
76	..	5	..	..	..	.	..	..	..	..	..	..	..	..	..	..	..	1	..	68	146	9/4/217
195	..	41	..	..	..	..	..	2	..	..	..	..	..	..	..	..	..	4	..	210	388	9/4/218
86	..	41	..	..	..	..	..	5	2	1	..	..	..	1	..	..	..	8	1	116	242	9/4/219
20	..	..	..	..	..	..	..	..	..	..	..	..	..	..	..	..	.	2	1	40	62	9/4/220
14	..	..	..	2	..	..	..	..	..	..	..	..	..	..	..	..	..	3	..	14	32	9/4/221
..	..	2	..	85	68	..	..	..	..	..	..	1	..	..	1	..	..	2	1	79	81	9/4/222
142	151	3	1	74	75	..	..	..	..	..	..	4	..	3	..	..	..	19	1	219	244	9/4/223

Police Station : LAKHIPUR (9/4)

URBAN BLOCK/VILLAGEWISE

Location Code	Name of village town/ward/ urban enumerators' block	Area of Village in Acres	No. of Occupied Residential Houses	No. of Households	Total Population (including Institutional & Houseless population)			Scheduled Castes		Scheduled Tribes		Literate and Educated Persons		Total Workers (I–IX)	
					P	M	F	M	F	M	F	M	F	M	F
1	2	3	4	5	6	7	8	9	10	11	12	13	14	15	16
	Lakhipur (T.C.) Total	1.63 (Km^2)	502	502	2,941	1,592	1,349	52	37	..	..	1,044	658	796	45
9/1/1	WARD 1		125	125	785	415	370	12	12	..	..	307	240	202	19
9/1/1/1	Ward 1 Block 1		125	125	785	415	370	12	12	..	..	307	240	202	19
9/1/2	WARD 2		144	144	930	498	432	10	4	..	..	290	125	228	9
9/1/2/2(1)	Ward 2 Block 2(1)		72	72	456	245	211	6	2	..	..	180	29	105	6
9/1/2/2(2)	Ward 2 Block 2(2)		72	72	474	253	221	4	2	..	..	110	96	123	3
9/1/3	WARD 3		233	233	1,226	679	547	30	21	..	..	447	293	366	17
9/1/3/3	Ward 3 Block 3		122	122	666	341	325	25	18	..	..	227	147	160	11
9/1/3/4	Ward 3 Block 4		111	111	560	338	222	5	3	..	..	220	146	206	6

PRIMARY CENSUS ABSTRACT

Police Station : LAKHIPUR (9/4)

WORKERS																						
I Cultivators		II Agricultural Labourers		III Livestock, Forestry, Fishing, Hunting and Plantation, Orchards and Allied activities		IV Mining and Quarrying		V Manufacturing, Processing, Servicing and Repairs (a) Household Industry		V (b) Other than Household Industry		VI Construction		VII Trade and Commerce		VIII Transport, Storage and Communications		IX Other Services		X Non-workers		Location Code
M	F	M	F	M	F	M	F	M	F	M	F	M	F	M	F	M	F	M	F	M	F	
17	18	19	20	21	22	23	24	25	26	27	28	29	30	31	32	33	34	35	36	37	38	1
142	3	24	..	50	1	..	..	88	8	18	3	9	..	286	2	52	..	127	28	796	1,304	
4	..	1	..	3	1	..	..	22	..	4	..	1	..	130	2	7	..	30	16	213	351	9/I/1
4	..	1	..	3	1	..	..	22	..	4	..	1	..	130	2	7	..	30	16	213	351	9/I/1/1
107	3	14	..	4	..	..	..	27	..	4	2	3	..	24	..	22	..	23	4	270	423	9/I/2
41	2	7	..	1	..	..	..	16	..	2	2	3	..	12	..	10	..	13	2	140	205	9/I/2/2(1)
66	1	7	..	3	..	..	..	11	..	2	..	..	..	12	..	12	..	10	2	130	218	9/I/2/2(2)
31	..	9	..	43	..	..	..	39	8	10	1	5	..	132	..	23	..	74	8	313	530	9/I/3
23	..	8	..	7	..	..	..	6	8	7	..	2	..	39	..	12	..	56	3	181	314	9/I/3/3
8	..	1	..	36	..	..	..	33	..	3	1	3	..	93	..	11	..	18	5	132	216	9/I/3/4

Police Station : SILCHAR (9/5)

URBAN BLOCK/VILLAGEWISE

Location Code	Name of village/ town/ward/ urban enumerators' block	Area of village in Acres	No. of Occupied Residential Houses	No. of Households	Total Population (including Institutional & Houseless population)			Scheduled Castes		Scheduled Tribes		Literate and Educated Persons		Total Workers (I—IX)	
					P	M	F	M	F	M	F	M	F	M	F
1	2	3	4	5	6	7	8	9	10	11	12	13	14	15	16
	Total	678·5 (Km²)	50,170	50,440	289,706	153,075	136,631	17,271	16,024	147	77	74,457	38,544	77,287	6,194
	Silchar P. S. Rura	668·5 (Km²)	41,433	41,437	237,110	124,675	112,435	16,149	15,008	121	63	54,119	23,718	63,709	4,960
	Urban	10·0 (Km²)	8,737	9,003	52,596	28,400	24,196	1,122	1,016	26	14	20,338	14,826	13,578	1,234
9/5/1	Bhairabnagar	553	216	216	1,298	639	659	71	63	..	..	249	58	370	1
9/5/2	Krishnapur	495	199	199	1,192	605	587	20	15	..	..	314	138	305	2
9/5/3	Sarail	204	95	95	475	249	226	..	..	..	..	109	37	115	2
9/5/4	Do-bag	184	93	93	465	245	220	..	..	..	..	153	60	105	2
9/5/5	Peladhar	168	130	130	650	351	299	..	..	..	..	154	47	185	..
9/5/6	Raipur	336	102	102	510	265	245	..	..	..	..	146	63	117	..
9/5/7	Niz Joynagar	437	235	235	1,408	743	665	281	252	..	.	337	148	366	4
9/5/8	Uzangram	333	189	189	947	488	459	11	7	..	..	233	81	234	..
9/5/9	Kumarpara	432	230	230	1,378	702	676	217	194	..	..	421	276	371	23
9/5/10	Balighat	165	168	168	841	450	391	21	21	..	..	158	93	218	4
9/5/11	Rakhalkhalarpar I	438	204	204	1,222	653	569	292	265	..	..	334	169	316	9
9/5/12	Manikpur	540	181	181	1,085	570	515	130	124	..	..	204	55	299	3
9/5/13	Nichintapur	179	128	128	643	323	320	..	..	..	.	140	48	158	3
9/5/14	Algapur	337	145	145	728	382	346	27	20	..	..	262	120	170	8
9/5/15	Patharigram	379	173	173	864	433	431	14	14	..	..	193	74	190	1
9/5/16	Hatirhar II	282	125	125	624	329	295	8	10	.	..	162	70	132	2
9/5/17	Hatirhar I	376	91	91	455	233	222	125	103	..	..	107	22	111	2
9/5/18	Srikuna I	416	315	315	1,891	1,070	821	11	11	..	..	557	251	579	19
9/5/19	Srikuna II	563	318	318	1,911	1,005	906	34	33	..	..	385	94	514	4
9/5/20	Ghagrapar II	370	129	129	646	308	338	214	224	..	..	186	133	163	1
9/5/21	Shridharpur	210	91	91	459	239	220	98	94	..	..	115	55	113	1
9/5/22	Ghagrapar I	454	187	187	935	498	437	99	88	..	..	208	99	249	..
9/5/23	Salchapra I	781	172	172	1,030	516	514	203	195	..	..	248	126	266	3
9/5/24	Salchapra II	275	164	164	819	434	385	185	180	..	..	266	157	210	3

PRIMARY CENSUS ABSTRACT

Police Station: SILCHAR (9/5)

WORKERS																						
I Cultivators		II Agricultural Labourers		III Livestock, Forestry, Fishing, Hunting and Plantations, Orchards and Allied activities		IV Mining and Quarrying		V Manufacturing, Processing, Servicing and Repairs				VI Construction		VII Trade and Commerce		VIII Transport, Storage and Communications		IX Other Services		X Non-workers		Location Code
								(a) Household Industry		(b) Other than Household Industry												
M	F	M	F	M	F	M	F	M	F	M	F	M	F	M	F	M	F	M	F	M	F	
17	18	19	20	21	22	23	24	25	26	27	28	29	30	31	32	33	34	35	36	37	38	1
28,181	478	11,582	836	5,113	2,767	49	..	1,219	198	3,786	142	1,966	41	7,867	112	4,142	76	13,382	1,544	75,788	130,437	
28,035	478	11,516	831	4,826	2,755	42	..	786	185	2,634	120	1,135	8	3,313	49	2,236	10	9,186	524	60,966	107,475	
146	..	66	5	287	12	7	..	433	13	1,152	22	831	33	4,554	63	1,906	66	4,196	1,020	14,822	22,962	
297	..	56	..	..	..	..	..	..	..	..	..	..	..	..	..	..	..	17	1	269	658	9/5/1
189	1	86	..	..	..	..	..	1	..	1	..	..	..	..	..	4	..	24	1	300	585	9/5/2
80	1	25	..	..	..	..	..	..	..	..	..	4	..	..	..	1	..	5	1	134	224	9/5/3
56	..	34	1	..	..	..	..	2	..	..	..	4	..	2	..	1	..	6	1	140	218	9/5/4
160	..	17	..	..	..	..	..	3	..	..	..	..	..	..	..	..	..	5	..	166	299	9/5/5
94	..	16	..	..	..	..	..	..	..	1	..	..	..	..	..	2	..	4	..	148	245	9/5/6
134	2	156	..	..	..	..	..	4	..	5	..	7	..	6	..	22	..	32	2	377	661	9/5/7
104	..	55	..	6	..	..	..	4	..	3	..	4	..	30	..	8	..	20	..	254	459	9/5/8
111	1	5	..	2	..	..	..	23	17	16	..	13	..	12	..	28	..	161	5	331	653	9/5/9
62	2	87	2	..	..	..	..	..	..	7	..	2	..	26	..	4	..	30	..	232	387	9/5/10
202	2	14	1	25	..	..	..	6	3	3	..	..	..	9	..	1	..	56	3	337	560	9/5/11
177	..	73	..	3	..	..	..	4	1	7	..	7	..	..	..	2	..	26	2	271	512	9/5/12
123	2	9	..	..	..	..	..	..	..	..	..	..	..	5	..	..	..	21	1	165	317	9/5/13
77	5	42	1	1	..	..	..	..	..	..	..	..	..	..	..	4	..	46	2	212	338	9/5/14
114	1	61	..	..	..	..	..	..	..	1	..	..	..	4	..	..	..	10	..	243	430	9/5/15
93	..	15	..	..	..	..	..	..	1	1	..	..	..	1	..	2	..	20	1	197	293	9/5/16
84	..	14	1	..	..	..	..	..	..	1	..	..	..	..	..	1	..	11	1	122	220	9/5/17
113	..	241	9	2	..	40	..	2	..	48	9	3	..	49	.	10	..	71	1	491	802	9/5/18
214	..	235	4	2	..	..	..	..	..	..	..	..	..	2	..	3	..	58	..	491	902	9/5/19
110	..	18	..	1	..	..	..	..	..	3	..	..	..	..	..	13	..	18	1	145	337	9/5/20
86	1	..	..	..	..	..	..	1	..	..	..	2	..	..	..	5	..	19	..	126	219	9/5/21
157	..	51	..	..	..	..	..	..	..	..	..	..	..	13	..	..	..	28	..	249	437	9/5/22
153	2	53	..	1	..	..	..	..	..	..	..	2	..	9	..	7	..	41	1	250	511	9/5/23
90	..	51	..	..	..	..	..	2	..	2	..	8	..	8	..	16	..	33	3	224	382	9/5/24

Police Station : SILCHAR (9/5)

URBAN BLOCK/VILLAGEWISE

Location Code	Name of village/ town/ward/ urban enumerators' block	Area of village in Acres	No. of Occupied Residential Houses	No. of House-holds	Total Population (including Institutional & House-less population)			Scheduled Castes		Scheduled Tribes		Literate and Educated Persons		Total workers (I—IX)	
					P	M	F	M	F	M	F	M	F	M	F
1	2	3	4	5	6	7	8	9	10	11	12	13	14	15	16
9/5/25	Salchapra III	332	117	117	585	290	295	62	69	20	18	191	83	122	1
9/5/26	Salchapra Grant	253	86	86	429	343	86	12	18	,,	,,	305	73	296	..
9/5/27	Srikuna III	N.A.			No population										
9/5/28	Srikuna T.E.	864	205	205	1,233	636	597	194	188	..	..	278	150	315	53
9/5/29	Rakhal Khalarpar II	228	155	155	778	407	371	2	1	..	..	155	94	195	..
9/5/30	Tarapur II	756	110	110	550	275	275	5	..	..	,,	167	112	136	3
9/5/31	Tarapur I	433	413	413	2,480	2,051	429	17	7	..	..	1,552	210	1,868	4
9/5/32	Tupkhana I	450	329	329	1,979	1,082	897	63	54	..	..	531	192	561	1
9/5/33	Machughat	526	190	190	1,135	574	561	213	190	..	..	392	264	237	7
9/5/34	Dudpatil III	880	52	52	260	137	123	118	110	..	..	74	24	65	..
9/5/35	Dudpatil II	659	14	14	72	33	39	11	17	..	..	7	5	17	..
9/5/36	Dudpatil I	694	37	37	187	98	89	90	83	..	..	38	9	57	..
9/5/36 (A)	Ardovollik T.E.	356	73	73	367	187	180	72	59	..	..	101	43	101	15
9/5/37	Goverbond I	686	9	9	47	30	17	..	..	..	..	1	..	17	..
9/5/38	Mulidhar Grant	515	59	59	296	153	143	115	103	..	..	37	19	86	..
9/5/39	Goverbond II	753	169	169	847	432	415	..	..	..	..	223	51	209	17
9/5/40	Laburbond	464	101	101	507	244	263	54	65	33	24	91	50	136	28
9/5/41	Hatichera Grant	5,070	639	639	3,837	2,005	1,832	53	46	23	13	556	190	896	329
9/5/42	Dudpatil Grant	2,145	425	425	2,548	1,383	1,165	228	190	..	..	470	180	687	42
9/5/43	Choto Dudpatil Grant	774	430	430	2,578	1,346	1,232	612	573	..	..	444	168	739	19
9/5/44	Dudpatil VIII	45	53	53	316	169	147	153	131	..	..	39	18	104	1
9/5/45	Dudpatil VI	462	361	362	2,169	1,187	982	20	10	..	..	394	135	609	11
9/5/46	Dudpatil IV	951	217	217	1,305	673	632	142	139	..	..	326	133	315	..
9/5/47	Dudpatil V	810	477	477	2,865	1,458	1,407	..	..	..	..	967	812	673	32
9/5/48	Tarapur VII	354	445	445	2,668	1,371	1,297	42	31	..	..	962	657	614	57
9/5/49	Tarapur VI	697	427	427	2,564	1,354	1,210	..	..	..	..	793	376	619	20
9/5/50	Tupkhana II	333	159	159	952	498	454	52	41	..	..	234	82	228	7
9/5/51	Tarapur III	369	123	123	740	379	361	5	6	..	..	211	108	167	2
9/5/52	Tarapur IV	640	259	259	1,558	807	751	..	..	..	..	290	92	400	7
9/5/53	Dadisonapur	66	10	10	62	33	29	..	..	..	..	2	2	18	..
9/5/54	Indragar T.E.	633	29	29	174	103	71	3	1	,,	,,	12	11	73	10
9/5/55	Indragar Block	1,502	90	90	543	276	267	36	26	4	4	106	58	140	2
9/5/56	Digor Srikuna I	171	34	34	206	115	91	27	19	,,	,,	20	6	61	4
9/5/57	Alam Bag	2,677	274	274	1,643	854	789	130	105	,,	,,	318	170	446	24

PRIMARY CENSUS ABSTRACT

Police Station : SILCHAR (9/5)

WORKERS																						
I Cultivators		II Agricultural Labourers		III Livestock, Forestry, Fishing, Hunting and Plantations, Orchards and Allied activities		IV Mining and Quarrying		V Manufacturing Processing, Servicing, and Repairs				VI Construction		VII Trade and Commerce		VIII Transport, Storage and Communications		IX Other Services		X Non-workers		Location Code
								(a) Household Industry		(b) Other than Household Industry												
M	F	M	F	M	F	M	F	M	F	M	F	M	F	M	F	M	F	M	F	M	F	
17	18	19	20	21	22	23	24	25	26	27	28	29	30	31	32	33	34	35	36	37	38	1
73	..	29	..	1	..	..	..	..	..	..	..	1	..	..	..	1	..	17	1	168	294	9/5/25
28	..	5	..	..	..	..	..	..	..	..	..	..	..	..	..	..	..	263	..	47	86	9/5/26
																						9/5/27
114	9	111	41	13	..	..	..	3	2	12	..	1	..	36	..	2	..	23	1	321	544	9/5/28
100	..	35	..	40	..	..	..	2	..	..	..	..	..	3	..	..	..	15	..	212	371	9/5/29
1	..	61	..	1	..	..	..	4	..	1	..	1	..	10	..	19	..	38	3	139	272	9/5/30
1	..	1	..	..	..	..	..	5	..	7	..	36	..	64	..	..	..	1,754	4	183	425	9/5/31
172	..	160	1	3	..	..	..	6	..	16	..	5	..	19	..	8	..	172	..	521	896	9/5/32
104	5	31	..	4	..	..	..	5	..	8	..	6	..	10	..	10	..	59	2	337	554	9/5/33
47	..	..	..	6	..	..	..	..	..	2	..	..	..	3	..	5	..	2	..	72	123	9/5/34
13	..	2	..	..	..	..	..	..	..	..	..	..	..	..	..	..	..	2	..	16	39	9/5/35
52	..	4	..	..	..	..	..	..	..	..	..	..	..	..	..	..	..	1	..	41	89	9/5/36
56	..	29	9	7	1	..	..	..	..	1	..	..	..	2	..	3	..	3	5	86	165	9/5/36 (A)
..	..	17	..	..	..	..	..	..	..	..	..	..	..	..	..	..	..	..	..	13	17	9/5/37
67	..	6	..	2	..	..	..	..	..	..	..	..	..	4	..	5	..	2	..	67	143	9/5/38
193	6	1	3	2	..	..	..	..	1	..	5	..	..	7	..	2	..	4	2	223	398	9/5/39
99	3	22	25	4	..	..	..	..	..	1	..	..	..	3	..	..	..	7	..	108	235	9/5/40
322	82	122	8	315	219	..	..	4	..	15	4	1	..	23	1	1	..	93	15	1,109	1,503	9/5/41
358	..	99	32	35	8	..	..	..	..	4	..	1	..	30	..	2	..	158	2	696	1,123	9/5/42
270	..	44	4	175	1	..	..	20	10	14	..	12	..	37	..	24	..	143	4	607	1,213	9/5/43
49	..	52	1	..	..	..	..	..	..	..	..	..	..	2	..	..	..	1	..	65	146	9/5/44
304	..	234	11	..	..	..	..	..	..	26	..	10	..	15	..	4	..	16	..	578	971	9/5/45
101	..	40	..	1	..	..	..	4	..	25	..	16	..	39	..	13	..	76	..	358	632	9/5/46
170	1	27	1	11	..	..	..	17	6	92	7	80	1	74	1	36	..	166	15	785	1,375	9/5/47
36	..	53	2	5	..	..	..	18	12	77	7	86	..	93	2	61	2	185	32	757	1,240	9/5/48
158	3	150	..	13	..	..	..	4	1	45	6	22	..	29	..	29	..	169	10	735	1,190	9/5/49
106	1	60	2	4	..	..	..	7	1	12	1	1	..	3	2	3	..	32	..	270	447	9/5/50
97	1	19	..	2	..	..	..	..	..	4	..	..	..	7	..	11	..	27	1	212	359	9/5/51
187	3	77	..	2	2	..	..	..	..	54	..	11	..	10	1	13	1	46	..	407	744	9/5/52
14	..	2	..	1	..	..	..	..	..	..	..	..	..	..	..	..	..	1	..	15	29	9/5/53
4	..	3	..	26	7	..	..	..	..	35	3	1	..	1	..	..	..	3	..	30	61	9/5/54
78	2	27	..	2	..	..	..	..	..	2	..	..	..	..	..	..	..	31	..	136	265	9/5/55
26	..	34	4	..	..	..	..	..	..	..	..	..	..	..	..	..	..	1	..	54	87	9/5/56
293	15	133	8	1	..	..	..	..	..	1	..	1	..	4	..	.	..	13	1	408	765	9/5/57

Location Code	Name of village/ town/ward/ urban enumerators' block	Area of Village in Acres	No. of Occupied Residential Houses	No. of House-holds	Total Population (including Institutional & House-less population)			Scheduled Castes		Scheduled Tribes		Literate and Educated Persons		Total Workers (I–IX)	
					P	M	F	M	F	M	F	M	F	M	F
1	2	3	4	5	6	7	8	9	10	11	12	13	14	15	16
9/5/58	Digor Srikuna II	1,955	147	147	883	449	434	2	.	..	..	182	74	233	21
9/5/59	Elgin T. E.	492	98	98	589	297	292	7	8	..	..	71	35	140	7
9/5/60	Natun Kanchanpur	337	82	82	494	250	244	14	14	..	..	142	76	116	1
9/5/61	Baglaghat I	80	No Population												
9/5/62	Nizhatla Tarapur	38	7	7	41	41	23	18	..	..	..	5	.	11	2
9/5/63	Baglaghat II	53	No Population												
9/5/64	Bhajantipur I	427	197	197	1,184	602	582	17	15	..	..	392	191	255	27
9/5/65	Baglaghat Grant	395	72	72	434	233	201	90	81	..	..	124	100	105	4
9/5/66	Tarapur V	564	86	86	518	306	212	.	.	..	..	98	34	180	..
9/5/67	Tarapur VIII	275	373	373	2,238	1,188	1,050	103	97	2	1	659	359	522	20
9/5/68	Dudpatil VII	300	119	119	713	359	354	41	41	..	..	206	110	172	2
9/5/69	Rongpur III	593	166	166	995	506	489	76	78	..	..	297	178	270	8
9/5/70	Rongpur II	507	205	205	1,228	720	508	19	12	..	..	428	158	411	7
9/5/71	Rongpur I	517	216	216	1,296	661	635	50	38	.	..	237	77	312	6
9/5/72	Rongpur IV	630	478	478	3,346	1,784	1,562	282	231	2	..	1,054	564	898	29
9/5/73	Ambikapur VIII	643	266	266	1,598	850	748	170	143	..	..	558	286	349	3
9/5/74	Ambikapur I	449	152	152	914	495	419	149	126	..	..	228	211	225	8
9/5/75	Ambikapur II	498	166	166	996	524	472	.	..	..	..	357	173	210	4
9/5/76	Bhajantipur II	427	99	99	594	305	289	2	4	..	..	188	97	128	12
9/5/77	Bhajantipur III	853	126	126	756	392	364	334	309	..	..	189	67	199	30
9/5/78	Chincooria Grant	550	231	231	1,383	714	669	181	171	.	..	258	160	342	14
9/5/79	Paschim Biroin Haor	220	3	3	15	9	6	..	..	..	..	7	4	4	..
9/5/80	Chengdowar I	672	70	70	420	216	204	..	..	..	..	71	34	113	18
9/5/81	Chengdowar III	51	4	4	19	8	11	..	..	..	..	3	..	4	..
9/5/82	Chengdowar II	484	109	109	548	284	264	..	..	..	..	145	32	158	19
9/5/83	Tapang II	285	56	56	281	138	143	39	33	..	..	48	42	64	3
9/5/84	Chibitabichia IV	508	136	136	683	367	316	185	149	..	..	130	66	179	8
9/5/85	Tapang I	351	11	11	56	34	22	23	15	..	..	7	1	12	..
9/5/86	Chibitabichia V	536	130	130	650	335	315	163	157	..	..	91	28	162	8
9/5/87	Chibitabichia VI	1,509	241	241	1,447	752	695	12	17	..	..	118	34	404	124
9/5/88	Merua Grant	2,683	339	339	2,034	1,070	964	114	123	..	..	276	43	501	109
9/5/89	Jaiforpur	754	96	96	577	292	285	27	22	..	..	92	23	152	1
9/5/90	Ambikapur	493	82	82	409	214	195	73	73	..	..	69	25	105	3
9/5/91	Ambikapur IV	469	146	146	730	381	349	244	220	..	..	213	155	174	1
9/5/92	Ambikapur III	419	24	24	120	49	71	..	..	..	..	33	17	17	..

PRIMARY CENSUS ABSTRACT

Police Station : SILCHAR (9/5)

WORKERS																						
I Cultivators		II Agricultural Labourers		III Livestock, Forestry, Fishing, Hunting and Plantations, Orchards and Allied activities		IV Mining and Quarrying		V Manufacturing, Processing, Servicing and Repairs				VI Construction		VII Trade and Commerce		VIII Transport, Storage and Communications		IX Other Services		X Non-workers		Location Code
								(a) Household Industry		(b) Other than Household Industry												
M	F	M	F	M	F	M	F	M	F	M	F	M	F	M	F	M	F	M	F	M	F	
17	18	19	20	21	22	23	24	25	26	27	28	29	30	31	32	33	34	35	36	37	38	1
107	3	104	16	2	..	..	..	1	..	2	..	..	..	10	..	1	..	6	2	216	413	9/5/58
106	2	31	1	1	4	..	..	..	..	..	..	..	..	..	..	1	..	1	..	157	285	9/5/59
57	1	7	..	7	..	..	..	..	..	..	..	..	..	41	..	1	..	3	..	134	243	9/5/60
																						9/5/61
11	..	..	..	..	2	..	..	..	..	..	..	..	..	..	..	..	..	..	..	12	16	9/5/62
																						9/5/63
137	12	35	1	14	8	..	..	3	3	3	..	2	..	9	1	5	..	47	2	347	555	9/5/64
44	1	..	..	4	..	..	..	..	..	2	..	5	..	17	..	3	..	30	3	128	197	9/5/65
45	..	23	..	1	..	..	..	..	..	57	..	..	..	17	..	18	..	19	..	126	212	9/5/66
107	..	17	..	3	..	..	..	48	4	33	1	44	..	104	..	25	..	141	15	666	1,030	9/5/67
60	2	79	..	3	..	..	..	..	..	7	..	1	..	7	..	4	..	11	..	187	352	9/5/68
106	4	30	..	1	..	..	..	5	2	25	..	15	..	22	2	11	..	55	..	236	481	9/5/69
166	..	31	5	5	..	..	..	..	..	132	..	15	..	13	..	20	..	29	2	309	501	9/5/70
119	..	122	1	26	5	..	..	..	..	9	..	4	..	7	..	5	..	20	..	349	629	9/5/71
241	1	23	..	13	1	..	..	26	2	102	2	38	..	152	1	79	..	224	22	886	1,533	9/5/72
117	1	90	1	2	..	..	..	2	..	22	..	28	..	12	..	18	..	58	1	501	745	9/5/73
114	2	12	..	..	..	..	..	18	1	38	..	..	..	..	1	5	..	38	4	270	411	9/5/74
123	1	17	..	1	..	..	..	9	..	2	..	3	..	7	1	5	..	43	2	314	468	9/5/75
72	..	16	1	17	9	..	..	..	1	1	..	..	..	2	..	6	..	14	1	177	277	9/5/76
119	1	58	25	..	..	..	..	..	2	10	1	1	..	3	..	2	..	6	1	193	334	9/5/77
192	1	81	..	32	7	..	..	..	..	22	5	..	..	4	..	1	..	10	1	372	655	9/5/78
3	..	..	..	..	..	..	..	..	..	..	..	..	..	..	..	..	..	1	..	5	6	9/5/79
42	..	14	2	36	13	..	..	1	..	..	..	1	..	17	3	..	..	2	..	103	186	9/5/80
3	..	1	..	..	..	..	..	..	..	..	..	..	..	..	..	..	..	..	..	4	11	9/5/81
80	..	41	11	26	8	..	..	..	..	2	..	1	..	1	..	..	..	7	..	126	245	9/5/82
39	1	13	2	1	..	..	..	2	..	4	..	..	..	1	..	..	..	4	..	74	140	9/5/83
118	..	15	1	21	..	..	..	8	5	2	..	..	..	4	..	..	..	11	2	188	308	9/5/84
2	..	9	..	..	..	..	..	..	..	..	..	..	..	..	..	..	..	1	..	22	22	9/5/85
104	..	34	1	..	2	..	..	19	5	..	..	..	..	1	..	1	..	3	..	173	307	9/5/86
219	51	69	5	97	65	..	..	3	1	3	1	..	..	5	..	1	..	7	1	348	571	9/5/87
141	15	221	14	133	80	..	..	..	..	..	..	..	..	1	..	1	..	4	..	569	855	9/5/88
109	..	..	..	5	..	..	..	..	..	..	..	..	..	20	..	2	..	16	1	140	284	9/5/89
36	..	33	2	1	..	..	..	..	..	6	..	..	..	7	1	16	..	6	..	109	192	9/6/90
81	1	18	..	5	..	..	..	..	..	21	..	5	..	9	..	7	..	28	..	207	348	9/5/91
13	..	..	..	..	..	..	..	..	..	..	..	..	..	1	..	..	..	3	..	32	71	9/5/92

Location Code	Name of village/ town/ward/ urban enumerators' block	Area of village in Acres	No. of Occupied Residential Houses	No. of Households	Total Population (including Institutional & Houseless population)			Scheduled Castes		Scheduled Tribes		Literate and Educated Persons		Total Workers (I—IX)	
					P	M	F	M	F	M	F	M	F	M	F
1	2	3	4	5	6	7	8	9	10	11	12	13	14	15	16
9/5/93	Ambikapur VII	180	215	215	1,290	653	637	270	258	..	..	448	260	281	3
9/5/94	Ambikapur IX	343	923	923	6,461	3,467	2,994	125	117	..	..	2,028	1,214	1,647	72
9/5/95	Kanakpur II	511	748	748	5,233	2,890	2,343	386	311	1	..	1,817	1,004	1,389	61
9/5/96	Berenga III	576	206	206	1,440	758	682	142	141	.	..	429	184	402	4
9/5/97	Berenga IV	479	212	212	1,483	758	725	195	181	..	..	375	146	380	3
9/5/98	Berenga V	578	222	222	1,557	810	747	..	..	..	.	383	90	426	..
9/5/99	Kashipur II	504	210	210	1,471	798	673	..	..	..	..	490	102	414	7
9/5/100	Kashipur I	912	170	170	844	477	367	75	67	10	..	206	42	272	1
9/5/101	Berenga I	531	200	200	1,200	631	569	33	33	..	..	300	143	304	4
9/5/102	Berenga II	539	323	323	1,938	1,009	929	74	72	..	..	586	306	529	24
9/5/102A	Silchar X	201	394	394	2,365	1,270	1,095	3	..	..	..	797	383	612	21
9/5/102B	Silchar XI	186	220	220	1,099	575	524	..	..	..	..	356	124	270	1
9/5/103	Gangapur	765	227	227	1,363	694	669	130	118	..	..	238	66	380	29
9/5/104	Kanakpur I	449	302	302	1,512	789	723	44	30	..	..	454	175	395	3
9/5/105	Ambikapur X	616	550	550	3,299	1,746	1,553	134	106	..	..	889	356	891	33
9/5/106	Ambikapur XI	76	314	314	1,884	791	1,093	23	40	..	..	602	583	214	20
9/5/107	Ambikapur VI	957	383	383	2,298	1,224	1,074	163	142	..	..	437	142	546	6
9/5/108	Nizchatla	231	122	122	612	328	284	74	50	..	..	89	39	146	3
9/5/109	Bhorakhai Gant	2,904	866	866	5,197	2,859	2,338	102	85	14	..	1,711	242	1,467	129
9/5/110	Tarutazabari I	1,601	51	51	306	160	146	..	.	..	..	37	6	91	1
9/5/111	Haltia (Kathal Grant)	1,774	309	309	1,856	964	892	424	431	..	..	185	56	550	83
9/5/112	Chibitabichia VII	756	26	26	131	73	58	..	..	..	..	38	17	42	..
9/5/113	Chibitabichia VIII	629	161	161	805	401	404	..	1	..	..	75	23	167	60
9/5/114	Chibitabichia III	211	3	3	18	9	9	9	9	..	..	4	5	4	..
9/5/115	Chibitabichia IX	783	116	116	580	304	276	37	32	.	..	44	3	156	1
9/5/116	Chibitabichia II	589	107	107	535	275	260	92	94	..	..	86	56	123	9
9/5/117	Chibitabichia I	982	92	92	461	244	217	..	..	..	..	61	9	152	15
9/5/118	Sahapur T. E.	1,817	99	99	477	247	230	..	..	..	..	77	17	146	53
9/5/119	Chibitabichia XI	214	38	38	189	100	89	..	..	..	..	12	1	52	2
9/5/120	Chibitabichia X	967	81	81	407	210	197	12	8	..	..	35	4	102	42
9/5/121	Borsangon Grant	1,914	244	244	1,465	763	702	162	144	..	..	179	36	402	75
9/5/122	Uttar Krishnapur III	347	190	190	950	482	468	91	103	..	..	174	59	249	2
9/5/123	Uttar Krishnapur IV	160	89	89	445	226	219	94	87	..	..	101	41	131	1
9/5/124	Uttar Krishnapur II	365	236	237	1,416	705	711	38	39	..	..	181	47	395	11

PRIMARY CENSUS ABSTRACT

Police Station : SILCHAR (9/5)

WORKERS																						
I Cultivators		II Agricultural Labourers		III Livestock, Forestry, Fishing, Hunting and Plantations, Orchards and Allied activities		IV Mining and Quarrying		V Manufacturing, Processing, Servicing and Repairs				VI Construction		VII Trade and Commerce		VIII Transport, Storage and Communications		IX Other Services		X Non-workers		Location Code
								(a) Household Industry		(b) Other than Household Industry												
M	F	M	F	M	F	M	F	M	F	M	F	M	F	M	F	M	F	M	F	M	F	
17	18	19	20	21	22	23	24	25	26	27	28	29	30	31	32	33	34	35	36	37	38	1
137	..	74	..	..	..	..	..	1	..	8	..	5	..	6	..	4	..	46	3	372	634	9/5/93
65	..	9	4	9	..	1	..	63	4	263	4	105	1	523	3	236	3	373	53	1,820	2,922	9/5/94
111	2	92	7	13	..	..	..	100	1	156	1	60	1	264	5	101	..	492	44	1,501	2,282	9/5/95
136	..	68	1	1	..	..	..	4	..	31	..	27	..	18	..	64	..	53	3	356	678	9/5/96
248	..	32	1	..	..	..	..	5	..	17	..	6	..	7	..	16	..	49	2	378	722	9/5/97
238	..	83	..	1	..	..	..	4	..	43	..	10	..	7	..	19	..	21	..	384	747	9/5/98
86	..	180	7	6	..	..	..	5	..	9	..	3	..	16	..	25	..	84	..	384	666	9/5/99
79	..	3	..	16	..	..	..	..	..	6	..	2	..	13	..	36	..	118	1	204	366	9/5/100
211	2	28	..	1	..	..	..	7	..	2	..	2	2	13	..	22	..	18	..	327	565	9/5/101
179	1	62	..	3	..	..	..	18	16	66	..	20	..	40	..	71	..	70	7	480	905	9/5/102
68	..	149	2	..	..	..	..	7	..	79	.	11	..	128	4	103	..	67	15	658	1,074	9/5/102A
52	..	28	..	1	..	..	..	..	..	49	..	43	..	32	1	49	..	16	..	305	523	9/5/102B
232	4	71	25	..	..	..	..	..	..	13	..	27	..	1	..	5	..	31	..	314	640	9/5/103
112	..	44	2	17	..	..	..	5	.	63	..	26	..	36	..	24	..	68	1	394	720	9/5/104
263	1	165	5	3	..	1	..	2	..	157	6	32	..	43	1	68	..	157	20	855	1,520	9/5/105
10	..	..	..	5	..	..	..	..	..	24	4	5	..	44	..	16	..	110	16	577	1,073	9/5/106
187	1	65	1	40	..	..	..	6	2	31	..	31	..	54	..	86	..	46	2	678	1,068	9/5/107
86	1	34	1	1	..	..	..	..	..	4	..	1	..	6	..	7	..	7	1	182	281	9/5/108
571	3	70	3	224	81	..	..	15	2	44	8	15	1	94	..	154	1	280	30	1,392	2,209	9/5/109
91	1	..	..	..	..	..	..	..	..	..	..	..	..	..	..	..	..	..	..	69	145	9/5/110
229	4	199	15	104	63	..	..	5	..	..	..	..	..	3	..	1	..	9	1	414	809	9/5/111
42	..	..	..	..	..	..	..	..	..	..	..	..	..	..	..	..	..	..	..	31	58	9/5/112
60	..	18	..	72	57	..	.	1	..	6	1	..	..	5	..	1	..	4	2	234	344	9/5/113
4	..	..	..	..	..	..	..	..	..	..	..	..	..	..	..	..	..	..	..	5	9	9/5/114
70	1	79	..	..	..	..	..	..	..	..	..	..	..	..	..	..	..	7	..	148	275	9/5/115
70	1	45	4	2	3	..	..	..	..	..	..	..	..	..	.	..	..	6	1	152	251	9/5/116
35	..	76	2	41	13	..	..	..	..	..	..	.	..	..	.	..	..	..	..	92	202	9/5/117
1	..	80	23	60	29	..	..	..	..	..	..	..	..	..	..	2	1	3	..	101	177	9/5/118
1	..	40	1	11	1	..	..	..	..	..	..	..	..	..	..	..	..	..	..	48	87	9/5/119
24	2	22	..	44	38	..	..	..	..	1	..	..	..	1	..	..	..	10	2	108	155	9/5/120
194	2	81	3	100	68	..	..	..	..	3	..	1	..	8	1	..	..	15	1	361	627	9/5/121
137	..	3	..	5	..	..	..	1	..	26	..	5	..	8	..	34	..	30	2	233	466	9/5/122
111	..	2	..	2	..	..	..	..	..	1	..	..	..	..	..	1	..	14	1	95	218	9/5/123
241	1	15	..	8	..	..	..	..	..	17	..	6	1	16	7	63	..	29	2	310	700	9/5/124

Location Code	Name of village/ town/ward/ urban enumerators' block	Area of village in Acres	No. of Occupied Residential Houses	No. of House-holds	Total Population (including institutional & House-less population)			Scheduled Castes		Scheduled Tribes		Literate and Educated Persons		Total Workers (I—IX)	
					P	M	F	M	F	M	F	M	F	M	F
1	2	3	4	5	6	7	8	9	10	11	12	13	14	15	16
9/5/125	Uttar Krishnapur I	451	331	331	1,986	1,082	904	16	14	..	..	401	130	629	26
9/5/126	Sabajpur	174	18	18	90	49	41	..	..	..	..	31	8	28	..
9/5/127	Dhamalia	732	203	203	1,218	618	600	173	186	..	..	246	112	325	1
9/5/128	Neargram	604	192	192	1,153	564	589	..	..	..	..	314	82	272	..
9/5/129	Badripar V	498	226	226	1,355	670	685	79	81	..	..	295	105	339	..
9/5/130	Badripar IV	625	174	174	1,046	526	520	73	68	..	..	223	88	253	..
9/5/131	Badripar I	418	144	144	718	421	297	34	24	..	..	101	33	245	3
9/5/132	Gobindapur III	507	258	258	1,549	778	771	..	..	..	..	367	268	423	13
9/5/133	Durgapur	454	16	16	77	39	38	..	..	..	..	17	1	21	..
9/5/134	Gobindapur II	392	201	201	1,206	626	580	..	..	..	..	200	41	330	..
9/5/135	Dungripar II	648	190	190	952	465	487	129	130	..	..	152	46	286	1
9/5/136	Dungripar I	466	201	201	1,202	619	583	36	35	..	..	291	130	327	1
9/5/137	Gobindapur I	734	318	318	1,910	961	949	..	..	..	..	374	125	488	3
9/5/138	Algapur II	401	244	244	1,465	739	726	..	..	..	..	470	152	377	..
9/5/139	Algapur I	389	52	52	312	167	145	45	29	..	..	73	19	86	..
9/5/140	Badripar II	501	107	107	535	257	278	..	..	..	..	158	47	136	8
9/5/141	Badripar III	491	94	94	562	296	266	..	..	..	..	121	50	159	5
9/5/142	Bagpur II	726	106	106	636	331	305	12	8	..	..	116	19	179	2
9/5/143	Bagpur III	435	172	172	1,034	546	488	..	..	..	..	311	92	230	3
9/5/144	Neargram II	583	241	241	1,449	801	648	..	..	..	..	306	94	421	..
9/5/145	Bagpur I	522	222	222	1,113	575	538	..	..	..	..	277	65	275	2
9/5/146	Dakshin Krishna-pur	347	167	167	837	441	396	..	..	..	..	150	43	224	1
9/5/147	Sonabari Ghat I	424	211	211	1,266	651	615	..	..	..	..	316	157	321	2
9/5/148	Sonabari Ghat II	527	190	190	944	468	476	..	..	..	..	192	56	229	1
9/5/149	Saidpur IV	445	223	223	1,336	679	657	45	43	..	..	216	61	357	..
9/5/150	Saidpur II	616	279	279	1,676	889	787	398	365	..	..	411	234	460	4
9/5/151	Saidpur I	316	170	170	852	447	405	..	..	..	..	152	19	231	..
9/5/152	Bariknagar I	282	100	100	498	255	243	..	..	..	..	109	6	133	2
9/5/153	Saidpur III	512	190	190	951	486	465	40	29	..	..	199	49	262	..
9/5/154	Saidpur V	283	129	129	646	331	315	..	..	..	..	68	18	186	..
9/5/155	Bariknagar II	365	341	341	2,048	1,071	977	..	..	..	..	316	97	587	7
9/5/156	Sildubi	108			No Population										
9/5/157	Manipur I	267	127	127	634	321	313	97	91	..	..	96	34	186	2
9/5/158	Sildubi Grant	872	338	338	2,366	1,234	1,132	346	339	..	..	396	119	635	63

PRIMARY CENSUS ABSTRACT

Police Station : SILCHAR (9/5)

WORKERS																						
I Cultivators		II Agricultural Labourers		III Livestock, Forestry Fishing, Hunting and Plantations, Orchards and Allied activities		IV Mining and Quarrying		V Manufacturing, Processing Servicing and Repairs				VI Construction		VII Trade and Commerce		VIII Transport, Storage and Communications		IX Other Services		X Non-workers		Location Code
								(a) Household Industry		(b) Other than Household Industry												
M	F	M	F	M	F	M	F	M	F	M	F	M	F	M	F	M	F	M	F	M	F	
17	18	19	20	21	22	23	24	25	26	27	28	29	30	31	32	33	34	35	36	37	38	1
186	..	94	..	5	..	..	..	..	..	173	21	17	..	29	1	40	..	85	4	453	878	9/5/125
26	..	..	..	..	..	..	..	..	..	..	..	..	..	..	..	1	..	1	..	21	41	9/5/126
219	..	18	..	..	..	..	..	..	..	17	..	2	..	7	..	8	..	54	1	293	599	9/5/127
154	..	34	..	..	..	..	..	..	..	9	..	4	..	10	..	19	..	42	..	292	589	9/5/128
245	..	34	..	..	..	..	..	..	..	2	..	4	..	..	..	6	..	42	..	331	685	9/5/129
190	..	35	..	..	..	..	..	1	..	1	..	..	..	2	..	2	..	24	..	273	520	9/5/130
185	1	57	2	..	..	..	..	..	..	..	..	..	..	..	..	..	..	3	..	176	294	9/5/131
286	10	72	..	1	..	..	..	1	1	5	2	2	..	11	..	12	..	33	..	355	758	9/5/132
18	..	1	..	..	..	..	..	..	..	..	..	..	..	..	..	..	..	2	..	18	38	9/5/133
225	..	70	..	..	..	..	..	..	..	2	..	1	..	3	..	..	..	29	..	296	580	9/5/134
214	1	57	..	..	..	..	..	..	..	..	..	..	..	1	..	2	..	12	..	179	486	9/5/135
179	..	33	..	2	..	..	..	..	..	3	..	2	..	38	..	7	..	63	1	292	582	9/5/136
334	1	96	..	..	..	..	..	2	..	7	..	2	..	9	..	10	..	28	2	473	946	9/5/137
288	..	35	..	..	..	..	..	..	..	3	..	3	..	8	..	9	..	31	..	362	726	9/5/138
39	..	41	..	..	..	..	..	2	..	..	..	..	..	..	..	..	..	4	..	81	145	9/5/139
102	.	17	..	..	..	..	..	4	1	6	7	..	..	1	..	1	..	5	..	121	270	9/5/140
134	5	13	..	..	..	..	..	1	..	..	..	..	..	1	..	4	..	6	..	137	261	9/5/141
73	..	83	1	1	..	..	..	..	..	1	..	2	..	2	..	..	..	17	1	152	303	9/5/142
175	1	10	..	..	..	..	..	..	..	3	..	5	..	6	..	2	..	29	2	316	485	9/5/143
291	..	76	..	..	..	..	..	..	..	3	..	2	..	4	..	..	..	45	..	380	648	9/5/144
210	..	33	2	..	..	..	..	1	..	1	..	2	..	6	..	6	..	16	..	300	536	9/5/145
171	1	24	..	1	..	..	..	..	..	6	..	3	..	2	..	3	..	14	..	217	395	9/5/146
132	1	62	..	7	..	..	..	..	..	4	..	17	..	21	..	37	..	41	1	330	613	9/5/147
102	1	82	..	1	..	..	..	2	..	7	..	2	..	12	..	10	..	11	..	239	475	9/5/148
208	..	65	..	..	..	..	..	4	..	3	..	3	..	22	..	34	..	18	..	322	657	9/5/149
224	..	121	..	..	..	..	..	..	..	..	..	6	..	7	..	7	..	95	4	429	783	9/5/150
154	..	40	..	..	..	..	..	1	..	4	..	3	..	..	..	4	..	25	..	216	405	9/5/151
98	2	2	..	..	..	..	..	1	..	3	..	5	..	4	..	19	..	1	..	122	241	9/5/152
195	..	18	..	..	..	..	..	3	..	..	..	3	..	3	..	13	..	27	..	224	465	9/5/153
141	..	41	..	..	..	..	..	..	..	..	..	..	..	..	..	1	..	3	..	145	315	9/5/154
421	2	91	..	4	..	..	..	2	..	9	..	8	..	12	..	14	..	26	5	484	970	9/5/155 9/5/156
148	..	18	..	1	..	..	..	..	1	3	..	..	..	5	..	5	..	6	1	135	311	9/5/157
455	2	92	2	..	..	..	..	44	56	4	..	4	1	14	..	3	1	19	1	599	1,069	9/5/158

URBAN BLOCK/VILLAGEWISE

Location Code	Name of village/ town/ward/ urban enumerators' block	Area of village in Acres	No. of Occupied Residential Houses	No. of House-holds	Total Population (including Institutional & Houseless population)			Scheduled Castes		Scheduled Tribes		Literate and Educated Persons		Total Workers (I—IX)	
					P	M	F	M	F	M	F	M	F	M	F
1	2	3	4	5	6	7	8	9	10	11	12	13	14	15	16
9/5/159	Sil Cooria T. E.	85	1,262	1,262	8,834	4,610	4,224	1,811	1,762	..	..	1,147	334	2,579	328
9/5/160	Irong Mara	837	452	453	3,166	1,636	1,530	244	228	..	..	610	323	798	33
9/5/161	Tarutazabari II	1,614	60	60	350	184	166	78	68	..	..	60	19	96	8
9/5/162	Rosekandi T.E.I	1,944	204	204	1,020	544	476	7	8	..	..	97	32	241	81
9/5/163	Rosekandi T.E.	1,455	290	290	1,453	737	716	82	98	..	..	113	43	336	143
9/5/164	Rosekandi T.E II	N.A.	226	226	1,132	588	544	106	92	..	..	52	16	212	85
9/5/165	Ratanpur II	5,787	24	24	123	59	64	..	..	..	..	10	2	30	21
9/5/166	Ratanpur I	2,115	216	216	231	125	106	..	..	..	..	21	1	68	50
9/5/167	Choto-Jalinga Grant	877	411	411	2,098	1,112	986	..	..	..	..	210	83	515	226
9/5/168	Duarband T.E.	2.393	139	139	697	361	336	3	4	..	..	188	110	191	36
9/5/169	Jogir Bond Grant	300	93	93	468	236	232	30	33	..	..	92	51	137	..
9/5/170	Chotojalinga III	199	207	207	1,037	531	506	16	15	..	..	321	274	229	4
9/5/171	Barjalinga T.E.	319	325	325	2,273	1,150	1,123	25	33	..	..	226	139	602	41
9/5/172	Chotojalinga II	158	155	155	775	412	363	12	9	..	..	116	77	204	7
9/5/173	Chotojalinga I	166	180	180	900	456	444	1	..	..	..	265	166	210	2
9/5/174	Barjalinga I	175	160	160	798	433	365	..	..	..	..	93	71	255	7
9/5/175	Barjalinga II	1,600	147	147	735	399	336	32	27	..	..	199	95	229	41
9/5/176	Allenpur T.E.	4,404	405	405	2,027	1,035	992	217	210	..	..	221	83	535	209
9/5/177	Derby T.E.	4,695	407	407	2,036	1,087	949	321	265	..	..	285	80	536	246
9/5/178	Clever House II	757	221	221	1,104	590	514	80	63	..	..	245	96	285	66
9/5/179	Clever House I	210	112	112	560	302	258	..	..	12	3	71	48	144	57
9/5/180	Manipur II	373	197	197	985	511	474	..	..	..	..	188	93	285	1
9/5/181	Cleverhouse T.E.	1,996	597	597	2,985	1,567	1,418	287	293	..	..	489	207	838	1
9/5/182	Clever House III	251	104	104	523	264	259	24	19	..	..	150	96	146	5
9/5/183	Clever House IV	864	257	257	1,285	630	655	..	..	..	..	424	368	296	15
9/5/184	Barjalinga V	439	146	146	733	369	364	29	28	..	..	175	91	204	10
9/5/185	Barjalinga XI	596	113	113	568	304	264	34	31	..	..	61	29	170	8
9/5/186	Barjalinga X	245	43	43	216	113	103	..	..	..	..	29	24	64	19
9/5/187	Barjalinga IX	758	236	236	1,180	613	567	..	..	..	..	128	57	301	48
9/5/188	Barjalinga VI	583	226	226	1,355	691	664	9	14	..	..	252	87	376	17
9/5/189	Barjalinga III	1,529	62	62	313	149	164	..	..	..	..	47	29	84	15
9/5/190	Gopinathpur	195	96	97	483	251	232	..	..	..	..	66	14	118	44
9/5/191	Taranathpur II	361	140	140	702	366	336	..	..	..	..	92	34	196	4
9/5/192	Taranath Puri	652	198	198	988	503	485	4	3	..	..	239	73	282	10
9/5/193	Jalengchera	300	197	197	985	557	428	8	4	..	..	189	58	303	70

PRIMARY CENSUS ABSTRACT

Police Station : SILCHAR (9/5)

WORKERS																						
I Cultivators		II Agricultural Labourers		III Livestock, Forestry, Fishing, Hunting and Plantations, Orchards and Allied activities		IV Mining and Quarrying		V Manufacturing, Processing, Servicing and Repairs				VI Construction		VII Trade and Commerce		VIII Transport, Storage and Communications		IX Other Services		X Non-workers		Location Code
								(a) Household Industry		(b) Other than Household Industry												
M	F	M	F	M	F	M	F	M	F	M	F	M	F	M	F	M	F	M	F	M	F	
17	18	19	20	21	22	23	24	25	26	27	28	29	30	31	32	33	34	35	36	37	38	1
959	7	834	55	418	260	..	..	26	..	41	2	22	..	74	1	20	..	175	3	2,031	3,896	9/5/159
581	..	55	19	5	5	..	..	8	2	13	1	10	..	68	2	5	..	53	4	838	1,497	9/5/160
57	..	3	..	19	8	..	..	..	..	1	..	..	..	13	..	..	..	3	..	88	158	9/5/161
4	..	108	2	115	79	..	..	6	..	1	..	..	..	3	..	2	..	2	..	303	395	9/5/162
45	..	64	4	203	136	..	..	..	..	1	..	..	..	8	..	4	..	11	3	401	573	9/5/163
13	1	60	3	136	81	..	..	..	.	..	..	..	..	1	..	..	..	2	..	376	459	9/5/164
14	2	6	12	8	7	..	..	.	..	2	..	..	..	..	..	..	..	..	..	29	43	9/5/165
21	13	..	..	47	37	..	..	..	..	..	..	..	..	..	..	..	..	..	..	57	56	9/5/166
68	..	52	..	392	226	..	..	.	..	..	..	..	..	2	..	..	..	1	..	597	760	9/5/167
4	1	100	1	38	31	..	..	4	..	3	..	..	..	14	..	1	..	27	3	170	300	9/5/168
98	..	1	..	..	..	..	..	..	..	7	..	..	..	13	..	2	..	16	..	99	232	9/5/169
167	2	35	2	2	..	..	..	..	..	..	..	3	..	8	..	1	..	13	..	302	502	9/5/170
343	1	37	..	57	38	..	..	..	..	10	..	..	..	21	..	26	..	108	2	548	1,082	9/5/171
102	..	21	..	36	7	..	..	5	..	7	..	4	..	11	.	3	..	15	..	208	356	9/5/172
101	..	42	..	3	..	..	..	3	..	4	..	5	..	23	..	8	..	21	2	246	442	9/5/173
228	.	17	6	..	..	..	..	..	..	..	..	1	..	5	..	..	..	4	1	178	358	9/5/174
164	5	12	34	13	1	..	..	..	..	2	..	1	..	12	.	..	..	25	1	170	295	9/5/175
126	..	78	2	235	169	..	..	3	..	6	1	1	..	7	..	2	1	77	36	500	783	9/5/176
45	1	197	29	265	216	..	..	..	..	8	..	1	..	6	.	2	..	12	..	551	703	9/5/177
131	5	103	40	28	19	..	..	1	..	3	..	..	.	7	..	..	..	12	2	305	448	9/5/178
35	..	2	..	89	56	..	..	..	..	6	..	..	..	4	..	3	..	5	1	158	201	9/5/179
235	1	42	..	..	..	..	..	..	..	..	..	..	..	3	.	1	..	4	.	226	473	9/5/180
641	..	98	..	4	..	..	..	..	..	9	..	.	..	53	1	3	..	30	..	729	1,417	9/5/181
118	..	22	5	..	..	..	..	..	..	..	..	.	..	2	..	1	..	3	..	118	254	9/5/182
193	4	65	5	..	..	..	..	2	2	3	1	1	..	4	..	..	..	28	3	334	640	9/5/183
131	2	58	..	2	..	..	..	..	6	1	..	2	..	..	..	..	..	10	2	165	354	9/5/184
81	..	85	8	..	..	..	..	..	..	..	..	.	..	..	..	1	..	3	..	134	256	9/5/185
18	3	40	15	..	1	..	..	1	..	..	..	..	..	2	..	..	..	3	..	49	84	9/5/186
96	..	130	..	50	46	..	..	1	1	1	..	1	..	2	..	..	..	20	1	312	519	9/5/187
155	3	154	3	18	1	..	..	..	..	5	6	..	..	1	..	2	..	41	4	315	647	9/5/188
57	6	20	8	..	..	..	..	..	..	..	..	..	..	2	..	2	..	3	1	65	149	9/5/189
59	3	39	14	14	27	..	..	2	..	..	..	..	..	..	..	..	..	4	..	133	188	9/5/190
98	1	97	3	..	..	..	..	..	..	..	..	..	..	..	..	..	..	1	..	170	332	9/5/191
189	1	26	..	..	..	..	..	3	1	2	..	..	..	9	..	2	..	51	8	221	475	9/5/192
91	2	72	..	89	67	..	..	2	..	2	..	..	..	18	..	9	..	20	1	254	358	9/5/193

URBAN BLOCK/VILLAGEWISE

Location Code	Name of village/ town/ward/ urban enumerators' block	Area of Village in Acres	No. of Occupied Residential Houses	No of House-holds	Total Population (including Institutional & Houseless population)			Scheduled Castes		Scheduled Tribes		Literate and Educated Persons		Total Workers (I—IX)	
					P	M	F	M	F	M	F	M	F	M	F
1	2	3	4	5	6	7	8	9	10	11	12	13	14	15	16
9/5/194	Benode Nagar T.E.	1,695	156	156	936	458	478	35	37	..	..	141	41	253	64
9/5/195	Chotojalinga IV	200	34	34	173	99	74	..	..	..	..	48	18	57	1
9/5/196	Dwarban Basti	1,260	214	214	1,072	588	484	82	60	..	..	151	101	322	67
9/5/197	Bag-O-Bahar T.E.	1,660	148	148	739	372	367	..	.	..	..	155	71	163	118
9/5/198	Bag-O-Bahar V	170	42	42	211	106	105	3	3	..	..	15	4	58	17
9/5/199	New Bag-O-Bahar F.V.	373	86	86	428	225	203	179	164	..	..	87	13	118	..
9/5/200	Old Bag-O-Bahar F.V	738	99	99	494	254	240	154	152	..	..	54	12	136	1
9/5/201	Pratappur F.V.	640	136	136	679	350	329	344	327	..	..	135	61	183	10
9/5/202	Noagaon F.V.	1,452	205	205	1,024	541	483	110	100	..	..	112	41	274	5
9/5/203	Noxatilla F.V.	191	53	53	264	127	137	..	..	..	..	41	16	47	..
9/5/204	Bag-O-Bahar IV	169	86	86	430	235	195	5	8	..	..	15	2	150	8
9/5/205	Bag-O-Bahar I	292	132	132	662	348	314	100	84	..	..	89	37	214	27
9/5/206	Loharband Basti	336	77	77	383	192	191	..	..	..	..	113	61	108	62
9/5/207	Loharband F.V.	16	7	7	35	18	17	..	..	..	..	14	10	10	1
9/5/208	Bag-O-Bahar III	2,785	96	96	482	255	227	63	60	..	..	59	14	166	1
9/5/209	Bag-O-Bahar II	493	117	117	585	312	273	18	20	..	..	132	77	183	20
9/5/210	Sonacherra I	100	56	56	280	153	127	11	5	..	..	97	46	84	9
9/5/211	Sonacherra II	269	43	43	216	111	105	7	5	..	..	57	26	59	38
9/5/212	Sonacherra III	194	5	5	28	14	14	..	..	..	..	11	2	11	10
9/5/213	Ikarthal F.V.	269	17	17	86	43	43	..	..	..	..	1	1	23	..
9/5/214	Nagathal F.V.	347	63	63	313	166	147	..	..	..	..	42	12	87	8
9/5/215	Balicherri F.V.	433	57	57	285	142	143	..	..	..	..	31	7	73	4
9/5/216	Boro-Salganga F.V.	42	7	7	36	16	20	..	..	..	..	1	..	11	2
9/5/217	Choto-Salganga F.V.	119	38	38	190	98	92	..	..	..	..	16	5	55	1
9/5/218	Choto-Salganga Tangiya Village	N.A.	2	2	7	3	4	..	..	..	..	2	..	2	..
9/5/219	Boro Salganga Tribal Village	67	1	1	3	2	1	..	..	..	..	1	1	1	..
9/5/220	Barjalinga IV	212	4	4	20	8	12	..	..	..	..	4	1	5	..
9/5/221	Paloi T.E.	4,136	400	400	1,908	1,000	908	..	..	..	..	294	93	524	272
9/5/222	Barjalinga VII	676	336	336	1,682	844	838	100	105	..	..	457	272	422	21
9/5/223	Barjalinga VIII	431	200	200	987	507	480	64	58	..	..	280	184	257	14

PRIMARY CENSUS ABSTRACT

Police Station : SILCHAR (9/5)

WORKERS																						
I Cultivators		II Agricultural Labourers		III Livestock, Forestry, Fishing Hunting and Plantations, Orchards and Allied activities		IV Mining and Quarrying		V Manufacturing, Processing, Servicing and Repairs (a) Household Industry		V (b) Other than Household Industry		VI Construction		VII Trade and Commerce		VIII Transport, Storage and Communications		IX Other Services		X Non-workers		Location Code
M	F	M	F	M	F	M	F	M	F	M	F	M	F	M	F	M	F	M	F	M	F	
17	18	19	20	21	22	23	24	25	26	27	28	29	30	31	32	33	34	35	36	37	38	1
96	..	26	2	98	61	..	.	1	..	10	..	2	..	5	..	4	..	11	1	205	414	9/5/194
33	1	6	..	11	..	..	..	..	..	..	..	..	..	2	.	2	..	3	..	42	73	9/5/195
129	8	171	54	1	..	..	..	..	..	5	..	1	..	5	..	2	..	8	5	266	417	9/5/196
..	..	8	..	133	117	..	..	..	..	7	..	5	..	5	..	2	..	3	1	209	249	9/5/197
41	7	3	2	..	4	..	..	..	..	..	..	..	..	..	..	..	..	14	4	48	88	9/5/198
115	..	2	..	..	..	..	..	..	..	..	..	..	..	..	..	.	..	1	..	107	203	9/5/199
123	1	10	..	..	..	..	..	..	..	..	..	..	..	..	..	..	..	3	..	118	239	9/5/200
157	6	15	..	..	..	..	..	..	..	3	..	..	3	..	2	..	6	1	167	319	9/5/201
261	1	10	4	..	..	..	.	.	..	..	..	..	..	..	..	..	..	3	..	267	478	9/5/202
43	..	1	..	1	..	..	..	..	..	..	..	..	..	1	..	..	..	1	..	80	137	9/5/203
81	1	69	7	..	..	..	..	..	..	..	..	..	..	..	..	..	..	..	..	85	187	9/5/204
63	2	141	25	..	..	..	..	..	..	1	..	..	..	3	..	1	..	5	..	134	287	9/5/205
61	32	29	29	..	..	..	..	..	..	2	..	1	..	7	..	1	..	7	1	84	129	9/5/206
2	1	..	..	7	..	..	..	..	..	..	..	..	..	..	..	..	..	1	..	8	16	9/5/207
110	..	52	1	..	..	..	..	1	..	..	..	..	..	..	..	..	..	3	..	89	226	9/5/208
84	3	72	15	5	..	..	..	3	..	2	..	1	..	10	..	..	..	6	2	129	253	9/5/209
35	2	41	7	1	..	..	..	..	..	1	..	..	..	3	..	..	..	3	..	69	118	9/5/210
38	25	18	13	..	..	.	..	..	..	..	..	..	..	3	..	..	..	..	..	52	67	9/5/211
11	10	..	..	..	..	..	..	..	..	..	..	..	..	..	..	..	..	..	..	3	4	9/5/212
23	..	..	..	..	..	..	..	..	..	..	..	..	..	..	..	..	..	..	..	20	43	9/5/213
71	6	2	..	..	..	..	..	..	..	..	..	..	..	..	..	..	..	14	2	79	139	9/5/214
58	..	13	4	..	..	..	..	..	..	..	..	..	..	..	..	..	..	2	..	69	139	9/5/215
3	..	8	2	..	..	..	..	..	..	..	..	..	..	..	..	..	..	..	..	5	18	9/5/216
48	..	7	..	..	..	..	..	..	..	..	..	..	..	..	..	..	..	..	1	43	91	9/5/217
2	..	..	..	..	..	..	..	..	..	..	..	..	..	..	..	..	..	..	..	1	4	9/5/218
..	..	1	..	..	..	..	..	..	..	..	..	..	..	..	..	..	..	..	..	1	1	9/5/219
5	..	..	..	..	..	..	..	..	..	..	..	..	..	..	..	..	..	..	..	3	12	9/5/220
169	..	24	7	293	260	..	..	..	..	1	..	12	..	14	5	..	..	11	..	476	636	9/5/221
195	1	91	15	1	..	..	..	79	1	3	..	4	..	26	..	6	..	17	4	422	817	9/5/222
101	1	91	..	..	..	..	..	11	7	8	..	1	..	2	..	5	..	38	6	250	466	9/5/223

Police Station : SILCHAR (9/5)

URBAN BLOCK/VILLAGEWISE

Location Code	Name of village/ town/ward/ urban enumerators' block	Area of village in Acres	No of Occupied Residential Houses	No. of House-holds	Total Population (including Institutional & House-less population)			Scheduled Castes		Scheduled Tribes		Literate and Educated Persons		Total Workers (I—IX)	
					P	M	F	M	F	M	F	M	F	M	F
1	2	3	4	5	6	7	8	9	10	11	12	13	14	15	16
	Silchar (M) Total	10·00 (Km²)	8,737	9,003	52,596	28,400	24,196	1,122	1,016	26	14	20,338	14,826	13,578	1,234
9/II/1	WARD 1	..	333	348	1,754	946	808	50	47	22	12	725	559	400	22
9/II/1/1	Ward 1 Block 1	..	153	160	809	416	393	36	30	..	..	284	235	197	12
9/II/1/2(1)	Ward 1 Block 2 (1)	..	79	82	435	248	187	..	..	..	.	196	146	66	7
9/II/1/2(2)	Ward 1 Block 2(2)	..	101	106	510	282	228	14	17	22	12	245	178	137	3
9/II/2	WARD 2	..	118	128	771	392	379	1	4	..	..	342	306	184	20
9/II/2/3	Ward 2 Block 3	..	118	128	771	392	379	1	4	..	..	342	306	184	20
9/II/3	WARD 3	..	1,099	1,115	5,702	3,184	2,518	100	70	.	..	1,781	1,126	1,609	126
9/II/3/4(1)	Ward 3 Block 4 (1)	..	59	60	439	243	196	..	.	..	..	203	158	122	18
9/II/3/4(2)	Ward 3 Block 4 (2)	..	77	77	479	245	234	41	37		.	148	103	127	9
9/II/3/5(1)	Ward 3 Block 5 (1)	..	161	161	694	413	281	33	19	.	.	242	122	236	15
9/II/3/5(2)	Ward 3 Block 5 (2)	..	123	127	618	365	253		.	..	.	187	96	125	..
9/II/3/5(3)	Ward 3 Block 5 (3)	..	86	86	428	194	234	..	.	..	.	84	31	159	31
9/II/3/5(4)	Ward 3 Block 5 (4)	..	137	142	585	278	307	.	..	..	..	34	36	143	..
9/II/3/5(5)	Ward 3 Block 5 (5)	..	191	196	954	618	336	2	3	..	..	274	157	348	28
9/II/3/6	Ward 3 Block 6	..	75	76	445	238	207	..	.	..	.	185	127	109	2
9/II/3/7	Ward 3 Block 7	..	93	93	458	260	198	12	3	..	..	228	138	104	12
9/II/3/8	Ward 3 Block 8	..	97	97	602	330	272	12	8	..	..	196	158	136	11
9/II/4	WARD 4	..	285	298	1,695	880	815	96	89	..	..	532	254	412	23
9/II/4/9(1)	Ward 4 Block 9 (1)	..	108	113	591	309	282	14	18	..	..	189	88	128	7
9/II/4/9(2)	Ward 4 Block 9 (2)	..	86	89	485	248	237	76	66	..	..	123	34	139	8
9/II/4/10	Ward 4 Block 10	..	91	96	619	323	296	6	5	..	..	220	132	145	8
9/II/5	WARD 5	..	408	421	2,442	1,218	1,224	151	147	..	..	817	684	528	57
9/II/5/11	Ward 5 Block 11	..	101	105	582	297	285	42	60	..	..	155	98	130	24
9/II/5/12(1)	Ward 5 Block 12 (1)	..	71	73	358	224	134	52	44	..	..	127	79	118	1
9/II/5/12(2)	Ward 5 Block 12 (2)	..	76	78	531	231	300	49	38	..	..	147	153	89	8
9/II/5/13(1)	Ward 5 Block 13 (1)	..	82	84	532	255	277	8	5	..	..	202	162	102	12
9/II/5/13(2)	Ward 5 Block 13 (2)	..	78	81	439	211	228	..	..	..	..	186	192	89	12
9/II/6	WARD 6	..	314	326	1,786	917	869	46	39	..	..	718	544	408	17
9/II/6/14	Ward 6 Block 14	..	107	111	580	298	282	39	27	..	..	235	160	133	14
9/II/6/15	Ward 6 Block 15	..	107	111	493	268	225	..	..	..	..	188	114	112	3
9/II/6/16	Ward 6 Block 16	..	100	104	713	351	362	7	12	..	..	295	270	163	..

PRIMARY CENSUS ABSTRACT

Police Station : SILCHAR (9/5)

WORKERS																						
I Cultivators		II Agricultural Labourers		III Livestock, Forestry, Fishing, Hunting and Plantations, Orchards and Allied activities		IV Mining and Quarrying		V Manufacturing, Processing, Servicing and Repairs (a) Household Industry		V (b) Other than Household Industry		VI Construction		VII Trade and Commerce		VIII Transport, Storage and Communications		IX Other Services		X Non-workers		Location Code
M	F	M	F	M	F	M	F	M	F	M	F	M	F	M	F	M	F	M	F	M	F	
17	18	19	20	21	22	23	24	25	26	27	28	29	30	31	32	33	34	35	36	37	38	1
146	:	66	5	287	12	7	.	433	13	1,152	22	831	33	4,554	63	1,906	66	4,196	1,020	14,822	22,962	
6				2				6		38		22	.	139	1	57	1	130	20	546	786	9/II/1
				1	.			6	..	7		12		80	.	32	1	59	11	219	381	1/1
										.	.			32		6		28	7	182	180	1/2(1)
6				1		.				31	.	10	..	27	1	19	..	43	2	145	225	1/2(2)
				3				1		3	1	18	..	74		21	2	64	17	208	359	9/II/2
				3				1		3	1	18	..	74	..	21	2	64	17	208	359	2/3
7		6		30	1			36	..	99	5	127	8	374	6	490	7	440	99	1 575	2,392	9/II/3
		3		3	1					20		13	2	24	..	10	3	49	12	121	178	3/4(1)
										16			.	43	..	17	..	51	9	118	225	3/4(2)
1				12				5		7		18	1	54	1	67	1	72	12	177	266	3/5(1)
4		3						7		6		5		15	..	56	..	29		240	253	3/5(2)
	.		..	..		.	..			10	4	17		56	..	47	..	29	27	35	203	3/5(3)
	..			.	.			9	.	4	..	8		23	..	76	..	23		135	307	3/5(4)
2				3		..		10		5	..	13	4	98	2	187	3	30	19	270	308	3/5(5)
			..	1	..	..	.	4	..	15	..	4	..	29	..	9	.	47	2	129	205	3/6
.	..	..	..	7	..	..	.	1	.	2	..	25	..	8	1	4	..	57	11	156	186	3/7
.	..	..	..	4		..	.	.	.	14	1	24	1	24	2	17	..	53	7	194	261	3/8
1	..	.	.	10	.	..	.	25	.	73	..	72	7	72	1	51	1	108	14	468	792	9/II/4
1	.	..	..	2	.	..	..	12	..	22	.	13	4	28	1	16	..	34	2	181	275	4/9(1)
..	..	..	..	4		..	..	13	..	25	..	18	3	22	..	15	..	42	5	109	229	4/9(2)
.	.	.	..	4	.	..	.	..	..	26	..	41	.	22	..	20	1	32	7	178	288	4/10
3	..	4	..	22	..	..	.	27	3	103	5	77	1	85	6	55	2	152	40	690	1 167	9/II/5
1	.	.	..	3	..	..	..	2	3	52	4	14	..	17	4	18	..	23	13	167	261	5/11
1	.	3	..	7	..	..	.	6	..	27	.	13	1	26	..	2	.	33	..	106	133	5/12(1)
..	..	..	..	8	..	..		4	..	13	..	10	..	10	..	24	.	20	8	142	292	5/12(2)
1	..	1	..	4	.	.	.	6	.	4	1	25		17	2	4	..	40	9	153	265	5/13(1)
.	..	..	.	.	.	..	.	9	..	7	..	15	.	15	..	7	2	36	10	122	216	5/13(2)
12	..	21	1	10	..	2	..	11	..	43	..	31	..	81	1	54	3	143	12	509	852	9/II/6
3	..	..	..	3	.	..	..	5	..	18	..	8	..	22	1	26	2	48	11	165	268	6/14
..	..	21	1	2	..	1	..	4	..	16	..	5	..	31	..	10	1	22	1	156	222	6/15
9	..	..	..	5	..	1	..	2	..	9	..	18	.	28	.	18	..	73	..	188	362	6/16

Police Station : SILCHAR (9/5)

URBAN BLOCK/VILLAGEWISE

Location Code	Name of village/ town/ward/ urban enumerators' block	Area of village in Acres	No. of Occupied Residential Houses	No. of Households	Total Population (including Institutional & Houseless population)			Scheduled Castes		Scheduled Tribes		Literate and Educated Persons		Total Workers (I—IX)	
					P	M	F	M	F	M	F	M	F	M	F
1	2	3	4	5	6	7	8	9	10	11	12	13	14	15	16
9/II/7	WARD 7	..	332	344	1,944	1,024	920	56	61	..	..	770	533	475	35
9/II/7/17	Ward 7 Block 17	..	88	92	522	268	254	..	..	..	..	216	159	111	10
9/II/7/18	Ward 7 Block 18	..	112	116	658	349	309	46	43	..	..	243	187	146	11
9/II/7/19	Ward 7 Block 19	..	132	136	764	407	357	10	18	..	..	311	187	218	14
9/II//8	WARD 8	..	296	308	1,712	918	794	51	43	..	..	720	528	432	36
9/II/8/20(1)	Ward 8 Block 20(1)	..	84	88	497	269	228	22	21	..	..	205	177	145	10
9/II/8/20(2)	Ward 8 Block 20(2)	..	82	86	488	253	235	29	22	..	..	200	115	115	10
9/II/8/21	Ward 8 Block 21	..	130	134	727	396	331	..	..	..	..	315	236	172	16
9/II/9	WARD 9	..	233	245	1,492	827	665	8	2	3	2	702	540	407	55
9/II/9/22	Ward 9 Block 22	..	91	96	678	389	289	8	2	..	..	331	239	208	26
9/II/9/23	Ward 9 Block 23	..	142	149	814	438	376	..	..	3	2	371	301	199	29
9/II/10	WARD 10	..	316	328	1,922	1,126	796	165	149	..	..	634	328	624	26
9/II/10/24	Ward 10 Block 24	..	52	54	322	186	136	49	43	..	.	136	77	84	7
9/II/10/25	Ward 10 Block 25	..	59	61	506	305	201	..	..	..	..	214	129	172	6
9/II/10/26(1)	Ward 10 Block 26(1)	..	98	101	603	321	282	61	54	..	..	160	67	173	5
9/II/10/26(2)	Ward 10 Block 26(2)	..	107	112	491	314	177	55	52	..	..	124	55	195	8
9/II/11	WARD 11	..	148	160	1,062	607	455	4	..	.	..	501	359	326	31
9/II/11/27	Ward 11 Block 27	..	100	108	710	409	301	4	..	..	..	340	243	225	15
9/II/11/28	Ward 11 Block 28	..	48	52	352	198	154	..	..	..	..	161	116	101	16
9/II/12	WARD 12	..	247	261	1,521	973	548	59	36	..	..	687	341	572	36
9/II/12/29(1)	Ward 12 Block 29(1)	..	79	83	580	360	220	..	..	..	..	272	154	202	6
9/II/12/29(2)	Ward 12 Block 29(2)	..	54	58	289	180	109	..	..	..	..	168	78	118	3
9/II/12/30	Ward 12 Block 30	..	114	120	652	433	219	59	36	..	..	247	109	252	27
9/II/13	WARD 13	..	50	58	347	271	76	6	1	..	..	231	54	218	.
9/II/13/31	Ward 13 Block 31	..	50	58	347	271	76	6	1	..	..	231	54	218	..
9/II/14	WARD 14	..	329	354	1,769	1,019	750	94	76	..	..	547	282	521	42
9/II/14/32	Ward 14 Block 32	..	135	138	688	425	263	93	74	..	..	174	70	252	32
9/II/14/33	Ward 14 Block 33	..	96	105	524	300	224	1	2	..	..	209	131	140	4
9/II/14/34	Ward 14 Block 34	..	98	111	557	294	263	..	..	..	..	164	81	129	6

PRIMARY CENSUS ABSTRACT

Police Station : SILCHAR (9/5)

WORKERS																						
I Cultivators		II Agricultural Labourers		III Livestock, Forestry, Fishing, Hunting and Plantations, Orchards and Allied activities		IV Mining and Quarrying		V Manufacturing, Processing, Servicing and Repairs (a) Household Industry		V (b) Other than Household Industry		VI Construction		VII Trade and Commerce		VIII Transport, Storage and Communications		IX Other Services		X Non-workers		Location Code
M	F	M	F	M	F	M	F	M	F	M	F	M	F	M	F	M	F	M	F	M	F	
17	18	19	20	21	22	23	24	25	26	27	28	29	30	31	32	33	34	35	36	37	38	1
..	..	..	..	11	..	..	..	68	..	49	1	66	2	85	1	75	..	121	31	549	885	9/II/7
..	..	..	..	2	..	..	..	2	..	21	1	21	.	28	..	9	..	28	9	157	244	7/17
..	..	..	..	3	..	..	..	36	..	5	..	32	2	24	..	14	..	32	9	203	298	7/18
..	..	..	..	6	..	..	..	30	..	23	..	13	..	33	1	52	..	61	13	189	343	7/19
..	..	..	..	9	1	..	..	11	..	54	2	44	2	97	..	67	4	150	27	486	758	9/II/8
.	..	..	..	2	..	..	..	5	..	12	1	13	..	43	..	22	1	48	8	124	218	8/20(1)
..	..	..	..	3	..	..	..	4	.	16	1	13	..	13	..	22	..	44	9	138	225	8/20(2)
..	.	..	..	4	1	..	..	2	..	26	..	18	2	41	..	23	3	58	10	224	315	8/21
1	..	..	.	13	1	..	..	5	..	15	..	21	2	115	..	78	17	159	35	420	610	9/II/9
..	..	..	..	8	1	..	..	3	..	4	..	16	2	58	..	36	9	83	14	181	263	9/22
1	..	..	..	5	..	..	..	2	..	11	..	5	..	57	..	42	8	76	21	239	347	9/23
..	.	..	..	28	1	..	..	28	..	24	..	15	..	204	4	186	2	139	19	502	770	9/II/10
..	..	..	..	6	1	..	..	3	..	4	..	13	..	21	2	8	1	29	3	102	129	10/24
..	.	..	..	2	..	..	..	11	..	5	..	.	.	95	1	41	1	18	4	133	195	10/25
..	..	..	..	11	..	..	..	6	..	7	..	2	..	42	..	64	..	41	5	148	277	10/26(1)
..	..	..	..	9	..	..	..	8	..	8	..	..	..	46	1	73	..	51	7	119	169	10/26(2)
..	..	..	..	18	..	..	..	14	..	7	..	3	1	158	1	19	1	107	28	281	424	9/II/11
..	.	..	..	1	..	..	..	14	..	6	..	2	1	135	1	11	..	56	13	184	286	11/27
..	..	..	..	17	..	..	..	..	..	1	..	1	..	23	..	8	1	51	15	97	138	11/28
..	..	..	..	3	1	2	..	32	..	15	..	2	..	316	11	124	3	78	21	401	512	9/II/12
..	..	..	..	1	1	..	..	24	..	6	..	2	..	137	..	7	1	25	4	158	214	12/29(1)
..	..	..	..	..	..	2	..	..	..	4	..	..	..	85	..	14	1	13	2	62	106	12/29(2)
..	..	..	..	2	..	..	..	8	..	5	..	..	..	94	11	103	1	40	15	181	192	12/30
..	..	..	..	1	..	..	..	10	..	4	..	1	..	89	..	2	..	111	..	53	76	9/II/13
..	..	..	..	1	..	..	..	10	..	4	..	1	..	89	..	2	..	111	..	53	76	13/31
..	..	..	..	6	..	..	..	14	..	57	..	27	..	199	2	113	1	105	39	498	708	9/II/14
..	..	..	..	2	..	..	..	6	..	17	..	11	..	104	2	71	1	41	29	173	231	14/32
..	..	..	..	3	..	..	..	5	..	21	..	9	..	51	..	13	..	38	4	160	220	14/33
..	..	..	..	1	..	..	..	3	..	19	..	7	..	44	..	29	..	26	6	165	257	14/34

Location Code	Name of village/ town/ward/ urban enumerators' block	Area of Village in Acres	No. of Occupied Residential Houses	No. of House-holds	Total Population (including Institutional & House-less population)			Scheduled Castes		Scheduled Tribes		Literate and Educated Persons		Total Workers (I-IX)	
					P	M	F	M	F	M	F	M	F	M	F
1	2	3	4	5	6	7	8	9	10	11	12	13	14	15	16
9/II/15	WARD 15	..	455	472	2,658	1,398	1,260	36	45	1	..	955	674	666	28
9/II/15/35	Ward 15 Block 35	..	125	128	705	362	343	..	..	..	..	150	83	184	9
9/II/15/36	Ward 15 Block 36	..	136	146	797	413	384	21	27	..	..	345	275	180	3
9/II/15/37	Ward 15 Block 37	..	121	125	728	386	342	4	6	..	..	288	201	197	13
9/II/15/38	Ward 15 Block 38	..	73	73	428	237	191	11	12	1	..	172	115	105	3
9/II/16	WARD 16	..	405	425	2,575	1,355	1,220	8	9	..	..	856	583	659	100
9/II/16/39	Ward 16 Block 39	..	71	72	504	255	249	..	..	..	..	202	187	109	2
9/II/16/40	Ward 16 Block 40	..	103	111	668	340	328	..	..	..	..	261	190	177	5
9/II/16/41	Ward 16 Block 41	..	120	126	708	356	352	6	7	..	..	122	49	134	74
9/II/16/42	Ward 16 Block 42	..	111	116	695	404	291	2	2	..	..	271	157	239	19
9/II/17	WARD 17	..	355	363	2,025	1,054	971	64	74	..	..	795	487	506	24
9/II/17/43(1)	Ward 17 Block 43(1)	..	100	105	522	266	256	20	24	..	..	157	117	148	7
9/II/17/43(2)	Ward 17 Block 43(2)	..	78	78	432	216	216	22	21	..	..	192	125	91	3
9/II/17/44	Ward 17 Block 44	..	103	103	611	334	277	14	20	..	..	270	177	155	7
9/II/17/45	Ward 17 Block 45	..	74	77	460	238	222	8	9	..	..	176	68	112	7
9/II/18	WARD 18	..	295	310	1,930	977	953	5	6	..	..	784	660	404	43
9/II/18/46	Ward 18 Block 46	..	83	83	544	281	263	3	6	..	..	242	178	114	10
9/II/18/47	Ward 18 Block 47	..	130	140	852	425	427	.	..	..	..	336	292	184	13
9/II/18/48	Ward 18 Block 48	..	82	87	534	271	263	2	..	..	..	206	190	106	20
9/II/19	WARD 19	..	384	384	2,250	1,157	1,093	8	14	..	..	936	783	519	40
9/II/19/49	Ward 19 Block 49	..	106	106	640	336	304	..	..	..	..	273	231	140	5
9/II/19/50	Ward 19 Block 50	..	113	113	697	364	333	..	..	..	..	296	223	168	20
9/II/19/51	Ward 19 Block 51	..	106	106	589	287	302	.	.	..	..	237	233	123	13
9/II/19/52	Ward 19 Block 52	..	59	59	324	170	154	8	14	..	..	130	96	88	2
9/II/20	WARD 20	..	436	436	2,615	1,346	1,269	19	16	..	..	980	852	613	67
9/II/20/53	Ward 20 Block 53	..	130	130	720	362	358	..	..	..	..	199	243	163	13
9/II/20/54	Ward 20 Block 54	..	103	103	651	343	308	19	16	..	.	238	181	159	28
9/II/20/55(1)	Ward 20 Block 55(1)	..	101	101	625	321	304	..	.	..	.	273	212	126	16
9/II/20/55(2)	Ward 20 Block 55(2)	..	102	102	619	320	299	..	..	..	.	270	216	165	10

PRIMARY CENSUS ABSTRACT

Police Station: SILCHAR (9/5)

WORKERS																						
I Cultivators		II Agricultural Labourers		III Livestock, Forestry, Fishing, Hunting and Plantations, Orchards and Allied activities		IV Mining and Quarrying		V Manufacturing, Processing, Servicing and Repairs (a) Household Industry		V Manufacturing, Processing, Servicing and Repairs (b) Other than Household Industry		VI Construction		VII Trade and Commerce		VIII Transport, Storage and Communications		IX Other Services		X Non-workers		Location Code
M	F	M	F	M	F	M	F	M	F	M	F	M	F	M	F	M	F	M	F	M	F	
17	18	19	20	21	22	23	24	25	26	27	28	29	30	31	32	33	34	35	36	37	38	1
..	..	..	..	5	..	..	..	33	1	52	..	14	1	418	3	48	..	96	23	732	1,232	9/II/15
..	..	..	..	3	..	..	..	..	..	18	..	6	1	95	2	27	..	35	6	178	334	15/35
..	..	..	..	.	..	..	..	18	1	15	..	3	..	130	..	2	..	12	2	233	381	15/36
..	..	..	..	1	..	..	..	7	..	12	..	3	..	120	1	17	..	37	12	189	329	15/37
..	..	..	..	1	..	..	..	8	..	7	..	2	..	73	..	2	..	12	3	132	188	15/38
..	.	..	..	2	..	..	..	14	..	66	..	10	.	358	8	30	..	179	92	696	1,120	9/II/16
..	.	..	..	..	..	..	..	..	..	11	..	3	..	80	1	4	..	11	1	146	247	16/39
.	..	..	..	..	..	..	..	4	..	19	..	..	..	118	2	8	..	28	3	163	323	16/40
..		..	..	1	..	..	..	2	..	8	..	1	..	18	..	11	..	93	74	222	278	16/41
.	..	..	..	1	..	..	..	8	..	28	..	6	..	142	5	7	..	47	14	165	272	16/42
..	..	2	..	1	..	..	..	13	..	48	2	29	..	267	2	46	2	100	18	548	947	9/II/17
..	..	..	..	1	..	..	..	6	..	9	..	9	..	76	..	17	..	30	7	118	249	17/43(1)
..	..	..	..	..	..	..	..	4	..	6	..	4	..	40	..	16	1	21	2	125	213	17/43(2)
..	..	..	..	..	..	..	..	..	..	22	..	11	..	79	1	10	1	33	5	179	270	17/44
..	..	2	..	..	..	..	..	3	..	11	2	5	..	72	1	3	..	16	4	126	215	17/45
4	..	8	3	10	1	..	..	4	..	44	..	25	..	171	1	16	1	122	37	573	910	9/II/18
..	..	..	3	1	..	..	..	4	..	13	..	3	..	61	..	4	..	28	7	167	253	18/46
4	..	8	..	5	..	..	..	..	..	22	..	12	..	72	..	6	..	55	13	241	414	18/47
.	..	..	..	4	1	..	..	..	..	9	..	10	..	38	1	6	1	39	17	165	243	18/48
..	..	..	..	3	..	..	..	13	1	74	..	25	1	197	..	30	..	177	38	638	1,053	9/II/19
..	..	..	..	1	..	..	..	1	..	14	..	7	..	60	..	7	..	50	5	196	299	19/49
..	..	.	..		..	..	..	1	..	29	..	8	..	65	..	9	..	56	20	196	313	19/50
..	.	..	..	.	..	..	..	9	..	9	..	9	..	30	..	11	..	55	13	164	289	19/51
..	..	..	..	2	..	..	..	2	1	22	..	1	1	42	..	3	..	16	..	82	152	19/52
..	..	4	..	16	..	..	..	19	..	82	1	34	2	253	2	50	..	155	62	733	1,202	9/II/20
..	..	..	..	4	..	..	..	9	..	36	..	2	..	60	..	18	..	34	13	199	345	20/53
..	..	4	..	4	..	..	..	8	..	13	..	8	..	49	..	13	..	60	28	184	280	20/54
..	..	..	..	..	..	..	..	2	..	18	1	13	2	74	2	12	..	7	11	195	288	20/55(1)
..	..	..	..	8	..	..	..	..	..	15	..	11	..	70	..	7	..	54	10	155	289	20/55(2)

Police Station : SILCHAR (9/5)

URBAN BLOCK/VILLAGEWISE

Location Code	Name of village/ town/ward/ urban enumerators' block	Area of village in Acres	No. of Occupied Residential Houses	No. of Households	Total Population (including Institutional & Houseless population)			Scheduled Castes		Scheduled Tribes		Literate and Educated Persons		Total Workers (I—IX)	
					P	M	F	M	F	M	F	M	F	M	F
1	2	3	4	5	6	7	8	9	10	11	12	13	14	15	16
9/II/21	WARD 21	..	267	267	1,612	839	773	3	4	..	..	707	640	333	43
9/II/21/56	Ward 21 Block 56	..	101	101	621	326	295	3	4	..	..	261	241	133	18
9/II/21/57	Ward 21 Block 57	..	70	70	399	207	192	..	..	..	..	172	153	75	9
9/II/21/58	Ward 21 Block 58	..	96	96	592	306	286	..	..	..	..	274	246	125	16
9/II/22	WARD 22	..	320	339	1,833	917	916	11	14	..	..	740	722	382	53
9/II/22/59	Ward 22 Block 59	..	142	161	819	392	427	11	14	..	..	294	309	163	22
9/II/22/60	Ward 22 Block 60	..	82	82	487	261	226	..	..	..	..	220	196	99	19
9/II/22/61	Ward 22 Block 61	..	96	96	527	264	263	..	..	..	..	226	217	120	12
9/II/23	WARD 23	..	254	254	1,592	808	784	..	..	..	..	728	691	408	93
9/II/23/62	Ward 23 Block 62	..	95	95	562	286	276	..	..	..	..	254	244	148	32
9/II/23/63	Ward 23 Block 63	..	70	70	493	258	235	..	..	..	..	235	210	128	26
9/II/23/64	Ward 23 Block 64	..	89	89	537	264	273	..	..	..	..	239	237	132	35
9/II/24	WARD 24	..	236	237	1,851	1,039	812	10	12	..	..	871	660	599	56
9/II24/65	Ward 24 Block 65	..	88	88	586	313	273	8	9	..	.	257	215	153	15
9/II/24/66(1)	Ward 24 Block 66(1)	..	48	49	368	203	165	2	3	..	..	181	136	108	14
9/II/24/66(2)	Ward 24 Block 66(2)	..	68	68	591	322	269	..	..	..	..	291	221	214	15
9/II/24/67	Ward 24 Block 67	..	32	32	306	201	105	..	..	..	..	142	88	124	12
9/II/25	WARD 25	..	278	278	2,505	1,512	993	34	24	..	..	935	565	731	58
9/II/25/68(1)	Ward 25 Block 68(1)	..	100	100	808	508	300	28	24	..	..	278	136	296	22
9/II/25/68(2)	Ward 25 Block 68(2)	..	73	73	488	202	286	..	..	..	..	182	156	72	11
9/II/25/69	Ward 25 Block 69	..	35	35	559	408	151	3	..	..	..	150	100	175	11
9/II/25/70	Ward 25 Block 70	..	70	70	650	394	256	3	..	..	..	325	173	188	14
9/II/26	WARD 26	..	544	544	3,231	1,696	1,535	37	34	..	..	1,344	1,071	642	103
9/II/26/71	Ward 26 Block 71	..	112	112	720	377	343	..	..	..	..	312	265	158	35
9/II/26/72	Ward 26 Block 72	..	134	134	823	458	365	..	..	..	..	386	254	171	31
9/II/26/73	Ward 26 Block 73	..	103	103	658	337	321	..	..	..	..	229	186	100	5
9/II/26/74(1)	Ward 26 Block 74(1)	..	94	94	492	257	235	16	13	..	..	215	184	112	13
9/II/26/74(2)	Ward 26 Block 74(2)	..	101	101	538	267	271	21	21	..	..	202	182	101	19

PRIMARY CENSUS ABSTRACT

Police Station : SILCHAR (9/5)

WORKERS																						
I Cultivators		II Agricultural Labourers		III Livestock, Forestry Fishing, Hunting and Plantations, Orchards and Allied activities		IV Mining and Quarrying		V Manufacturing, Processing Servicing and Repairs				VI Construction		VII Trade and Commerce		VIII Transport, Storage and Communications		IX Other Services		X Non-workers		Location Code
								(a) Household Industry		(b) Other than Household Industry												
M	F	M	F	M	F	M	F	M	F	M	F	M	F	M	F	M	F	M	F	M	F	
17	18	19	20	21	22	23	24	25	26	27	28	29	30	31	32	33	34	35	36	37	38	1
..	..	..	..	9	..	..	..	4	..	48	2	9	..	133	2	18	..	112	39	506	730	9/II/21
..	..	..	..	5	..	..	..	3	..	22	2	..	..	54	..	6	..	43	16	193	277	21/56
..	..	..	..	..	..	..	..	..	..	6	..	6	..	28	1	4	..	31	8	132	183	21/57
..	..	..	..	4	..	..	..	1	..	20	..	3	..	51	1	8	..	38	15	181	270	21/58
1	..	..	1	12	3	..	..	20	..	13	..	32	1	112	1	31	41	61	43	535	863	9/II/22
..	..	..	1	5	..	..	..	13	..	6	..	7	1	67	1	10	2	55	17	229	405	22/59
1	..	..	..	3	2	..	..	1	..	3	..	10	..	26	..	10	1	45	16	162	207	22/60
..	..	..	..	4	1	..	..	6	..	4	..	15	..	19	..	11	1	61	10	144	251	22/61
..	..	..	..	16	2	..	..	..	..	17	2	35	2	132	2	25	7	183	78	400	691	9/II/23
..	..	..	..	9	..	..	..	..	..	4	..	12	..	44	..	13	2	66	30	138	244	23/62
..	..	..	..	5	2	..	..	..	..	5	1	11	1	45	1	3	2	59	19	130	209	23/63
..	..	..	..	2	..	..	..	..	..	8	1	12	1	43	1	9	3	58	29	132	238	23/64
..	..	8	..	27	1	2	..	..	..	73	..	28	..	215	1	79	4	167	50	440	756	9/II/24
..	..	..	..	1	..	..	..	..	..	16	..	8	..	45	..	5	1	78	14	160	258	24/65
..	..	7	..	..	.	..	..	..	..	29	..	..	..	4	..	..	..	68	14	95	151	24/66(1)
..	..	1	..	..	22	1	1	..	..	19	..	17	..	127	..	25	2	2	12	108	254	24/66(2)
..	..	..	..	..	4	..	1	..	..	9	..	3	..	39	1	49	1	19	10	77	93	24/67
104	..	3	..	7	..	..	..	13	7	13	..	12	..	76	4	82	1	421	46	781	935	9/II/25
2	..	..	..	4	..	..	..	7	6	4	..	9	.	36	2	49	1	185	13	212	278	25/68(1)
..	..	..	..	..	..	.	..	2	1	2	..	1	..	22	..	19	..	26	10	130	275	25/68(2)
102	..	3	..	..	..	..	..	2	..	2	..	2	..	9	..	7	..	48	11	233	140	25/69
..	..	..	..	3	..	..	..	2	..	5	..	..	..	9	2	7	..	162	12	206	242	25/70
7	..	10	..	13	..	1	..	12	1	33	1	52	3	134	3	59	3	316	92	1.054	1,432	9/II/26
2	..	..	..	3	..	..	..	..	..	10	..	22	1	49	2	11	1	61	31	219	308	26/71
2	..	..	..	4	..	..	..	7	..	9	..	17	2	25	..	20	..	87	29	287	334	26/72
1	..	3	..	3	..	..	..	1	..	8	..	3	..	18	..	8	1	55	4	237	316	26/73
2	..	4	..	2	..	1	..	3	1	6	1	6	..	19	1	9	1	60	9	145	222	26/74(1)
..	..	3	..	1	..	..	..	1	..	5	..	4	..	23	..	11	..	53	19	166	252	26/74(2)

Police Station : SONAI (9/6)

URBAN BLOCK/VILLAGEWISE

Location Code	Name of village town/ward/ urban enumerators' block	Area of Village in Acres	No. of Occupied Residential Houses	No. of Households	Total Population (including Institutional & Houseless population)			Scheduled Castes		Scheduled Tribes		Literate and Educated Persons		Total Workers (I–IX)	
					P	M	F	M	F	M	F	M	F	M	F
1	2	3	4	5	6	7	8	9	10	11	12	13	14	15	16
Sonai P. S. (Rural) Total		942·8 (Km²)	26,334	26,378	149,900	77,053	72,847	2,283	11,624	1,623	1,621	33,081	13,865	39,571	2,049
9/6/1	Satkarakandi I	572	221	221	1,104	558	546	27	23	..	..	265	92	267	1
9/6/2	Dhanehari I	960	256	256	1,534	794	740	19	19	..	..	357	44	416	1
9/6/3	Dhanehari II	698	302	302	1,790	944	846	5	4	..	..	220	24	517	..
9/6/4	Dhanehari III	702	156	156	780	420	360	46	35	..	..	140	27	184	..
9/6/5	Dhanipur	785	302	303	1,511	784	727	..	..	..	..	274	69	427	1
9/6/6	Satkarakandi II	1,348	153	153	921	479	442	..	..	..	..	282	77	239	3
9/6/7	Jhanjarbali	999	326	326	1,630	802	828	..	..	..	..	301	44	455	5
9/6/8	Tundurkandi	211	131	131	789	396	393	..	..	..	..	174	49	205	7
9/6/9	Mijirgram	1,344	164	164	985	507	478	..	..	..	..	331	151	234	4
9/6/10	Tulargram I	1,272	338	339	2,031	1,087	944	233	207	..	..	732	387	502	19
9/6/11	Tulargram II	1,567	236	236	1,421	735	686	574	508	..	..	404	190	405	5
9/6/12	Kajidahar I	1,002	319	319	1,918	977	941	..	..	..	..	450	132	483	1
9/6/13	Kajidahar II	922	211	211	1,266	652	614	7	4	..	..	325	140	341	26
9/6/14	Kajidahar III	1,052	336	336	2,018	1,046	972	1	..	..	.	530	224	489	12
9/6/15	Narsingpur I	1,375	256	256	1,538	776	762	9	5	..	..	598	476	298	30
9/6/16	Berabak I	941	118	118	588	311	277	7	11	..	..	120	58	159	42
9/6/17	Berabak II	889	134	134	808	406	402	..	..	..	..	153	73	205	..
9/6/18	Berabak III	925	166	166	999	502	497	..	..	..	..	286	162	251	1
9/6/19	Dakhin Mohanpur III	1,002	98	98	590	298	292	..	..	..	..	168	54	153	1
9/6/20	Dakhin Mohanpur II	1,622	217	217	1,088	556	532	..	..	..	..	330	133	267	1
9/6/21	Dakhin Mohanpur I	877	278	278	1,674	866	808	70	68	..	..	374	114	447	1
9/6/22	Uttar Mohanpur	1,242	187	187	1,123	598	525	..	..	..	..	126	42	297	..
9/6/23	Rangirghat I	1,820	124	124	747	381	366	..	..	..	..	95	22	209	..
9/6/24	Rangirghat II	869	174	174	1,046	543	503	..	..	..	..	275	56	286	13
9/6/25	Rangirghat III	602	146	146	879	454	425	..	..	..	.	218	88	233	2
9/6/26	Gobindanagar	1,184	253	253	1,517	795	722	..	..	5	3	304	125	389	13
9/6/27	Dakhin Mohanpur X	472	146	146	879	453	426	..	..	..	..	106	19	218	16
9/6/28	Dakhin Mohanpur IX	511	17	17	102	55	47	..	..	..	..	17	3	23	..
9/6/29	Dakhin Mohanpur IV	856	16	16	96	53	43	..	..	..	..	2	..	33	..
9/6/30	Nutan Kanchanpur	1,873	312	312	1,872	1,022	850	..	..	..	..	304	24	542	2

PRIMARY CENSUS ABSTRACT

Police Station : SONAI (9/6)

WORKERS																						
I Cultivators		II Agricultural Labourers		III Livestock, Forestry, Fishing, Hunting and Plantations, Orchards and Allied activities		IV Mining and Quarrying		V Manufacturing Processing, Servicing, and Repairs				VI Construction		VII Trade and Commerce		VIII Transport, Storage and Communications		IX Other Services		X Non-workers		Location Code
								(a) Household Industry		(b) Other than Household Industry												
M	F	M	F	M	F	M	F	M	F	M	F	M	F	M	F	M	F	M	F	M	F	
17	18	19	20	21	22	23	24	25	26	27	28	29	30	31	32	33	34	35	36	37	38	1
23,014	308	10,388	549	1,594	655	1	..	470	187	292	95	242	..	1,041	50	363	5	2,166	200	37,482	70,798	
168	1	66	..	1	..	..	..	2	..	1	..	1	..	8	..	..	..	20	..	291	545	9/6/1
309	..	51	..	1	..	..	..	10	..	2	..	3	..	7	..	13	..	20	1	378	739	9/6/2
270	..	197	..	..	..	..	..	1	..	2	..	2	..	5	..	29	..	11	..	427	846	9/6/3
169	..	..	..	..	..	..	..	..	..	..	..	2	..	..	..	4	..	9	..	238	360	9/6/4
284	1	113	..	..	..	..	..	6	..	..	..	4	..	2	..	4	..	14	..	357	726	9/6/5
164	1	7	1	1	..	..	..	1	..	5	..	9	..	19	..	1	..	32	1	240	439	9/6/6
357	4	81	..	..	..	..	..	..	..	1	..	..	..	3	..	1	..	12	1	347	823	9/6/7
143	6	35	..	..	..	..	..	6	1	1	..	1	..	7	..	1	..	11	..	191	386	9/6/8
126	1	41	..	1	..	..	..	7	3	5	..	4	..	17	..	6	..	27	..	273	474	9/6/9
51	..	79	1	8	..	..	..	24	2	39	2	26	..	102	1	21	..	152	13	585	925	9/6/10
279	2	87	1	1	..	..	..	..	..	..	..	1	..	4	..	..	..	33	2	330	681	9/6/11
297	..	121	.	2	..	..	..	..	..	2	..	6	..	12	..	11	..	32	1	494	940	9/6/12
232	11	61	14	..	..	..	.	..	..	4	..	4	..	..	..	11	..	29	1	311	588	9/6/13
386	4	63	3	..	..	..	..	1	..	..	1	8	..	2	..	12	..	17	4	557	960	9/6/14
130	5	58	3	..	..	.	..	8	2	1	..	2	..	10	..	7	..	82	20	478	732	9/6/15
57	..	81	41	..	..	..	..	..	.	1	..	..	..	7	..	3	..	10	1	152	235	9/6/16
99	..	79	..	..	..	..	..	..	..	1	..	..	..	..	..	10	..	16	..	201	402	9/6/17
179	..	36	..	2	..	..	..	3	..	1	..	6	..	4	..	..	..	20	1	251	496	9/6/18
102	..	41	1	1	..	..	..	1	..	2	..	..	..	1	..	..	..	5	..	145	291	9/6/19
209	..	17	..	1	..	..	..	6	..	1	..	..	..	1	..	..	..	32	1	289	531	9/6/20
329	..	82	.	..	..	..	..	10	..	..	..	3	..	..	..	2	..	21	1	419	807	9/6/21
147	..	33	..	86	..	..	..	1	..	4	..	5	..	4	..	5	..	12	..	301	525	9/6/22
102	..	66	..	15	..	..	..	..	..	..	..	2	..	17	..	1	..	6	..	172	366	9/6/23
216	1	31	..	1	..	..	..	..	..	1	12	6	..	8	..	7	..	16	1	257	490	9/6/24
195	..	28	1	1	..	..	..	..	..	..	..	2	..	1	..	..	..	6	1	221	423	9/6/25
268	1	81	..	6	..	..	..	..	..	1	6	2	..	5	..	6	1	20	5	406	709	9/6/26
178	..	35	16	..	..	..	..	1	..	..	..	..	..	..	..	1	..	3	..	235	410	9/6/27
22	..	1	..	..	..	..	..	..	..	..	..	..	..	..	..	..	..	..	..	32	47	9/6/28
30	..	3	..	..	..	..	..	..	..	..	..	..	..	..	..	..	..	..	..	20	43	9/6/29
292	1	242	1	4	..	..	..	..	..	..	..	..	..	..	..	..	..	4	..	480	848	9/6/30

Police Station SONAI (9/6)

URBAN BLOCK/VILLAGEWISE

Location Code	Name of village/ town/ward/ urban enumerators' block	Area of village in Acres	No. of Occupied Residential Houses	No. of Households	Total Population (including Institutional & Houseless population)			Scheduled Castes		Scheduled Tribes		Literate and Educated Persons		Total workers (I—IX)	
					P	M	F	M	F	M	F	M	F	M	F
1	2	3	4	5	6	7	8	9	10	11	12	13	14	15	16
9/6/31	Nagadirgram I	1,643	316	316	1,834	911	923	..	..	..	..	494	134	456	7
9/6/32	Nagadirgram II	1,328	129	129	772	370	402	2	..	..	..	287	239	180	12
9/6/33	Nagadirgram III	967	286	286	1,714	858	856	111	106	..	..	316	227	436	35
9/6/34	Narsingpur II	599	142	157	854	436	418	47	46	..	..	301	219	247	21
9/6/35	Narsingpur IV	300	52	52	311	150	161	1	..	..	..	112	70	61	3
9/6/36	Narsingpur V	1,682	236	236	1,417	714	703	47	44	..	..	513	225	327	21
9/6/37	Narsingpur VI	1,390	177	177	1,060	521	539	2	5	..	..	331	201	239	9
9/6/38	Punimukh	1,830	190	190	1,140	575	565	323	295	..	..	309	137	297	3
9/6/39	Narsingpur III	3,970	188	188	1,128	550	578	43	52	..	..	402	207	242	2
9/6/40	Nagadirgram IV	1,435	183	183	1,100	575	525	106	100	..	..	239	61	300	6
9/6/41	Baurikandi I	1,282	207	207	1,242	623	619	..	..	..	..	268	46	325	..
9/6/42	Dakhin Mohanpur VIII	725	76	76	457	234	223	..	..	..	..	35	5	141	..
9/6/43	Dakhin Mohanpur VII	1,663	473	473	2,836	1,432	1,404	..	..	..	..	572	151	735	4
9/6/44	Dakhin Mohanpur XI	1,422	40	40	239	129	110	..	..	..	..	57	10	72	..
9/6/45	Nutan Ramnagar I	1,827	164	164	987	510	477	..	..	..	..	138	21	248	..
9/6/46	Nutan Ramnagar II	784	94	94	562	301	261	..	..	..	..	167	74	133	..
9/6/47	Nutan Ramnagar III	735	236	236	1,414	747	667	..	..	..	..	406	122	432	..
9/6/48	Nutan Ramnagar IV	1,476	220	220	1,319	705	614	..	..	..	..	352	56	397	..
9/6/49	Nutan Ramnagar V	819	182	182	1,092	543	549	..	..	..	..	166	20	294	.
9/6/50	Kachudaram Part I	1,099	257	257	1,543	810	733	384	364	..	..	337	123	450	17
9/6/51	Dakhin Mohanpur VI	1,059	117	117	704	363	341	5	3	..	..	124	51	178	6
9/6/52	Dakhin Mohanpur V	822	272	272	1,636	859	777	..	..	..	..	325	80	379	4
9/6/53	Baurikandi	1,378	101	101	607	296	311	..	..	..	..	109	20	151	3
9/6/54	Bidruhipar	1,456	172	172	1,035	528	507	..	..	..	..	290	45	311	2
9/6/55	Sundri I	1,484	132	132	793	400	393	..	..	..	..	163	27	227	..
9/6/56	Rukni I	1,337	114	114	687	347	340	202	213	..	..	199	114	210	4
9/6/57	Rukni II	1,557	214	214	1,286	672	614	330	291	..	..	280	123	351	2
9/6/58	Rakhal Tilla	1,332	87	87	438	222	216	93	94	..	..	109	29	114	..
9/6/59	Malugram	1,687	177	177	1,061	518	543	63	62	..	..	358	253	245	6
9/6/60	Ramprasadpur	1,325	82	82	491	228	263	..	..	..	..	160	104	106	3
9/6/61	Lantugram	1,353	104	104	626	323	303	25	30	78	77	231	132	151	34
9/6/62	Ramprasadpur F. V.	282	14	14	86	43	43	..	..	..	..	7	..	27	4
9/6/63	Rajanikhal	166	4	4	25	13	12	..	..	2	3	2	1	10	..
9/6/64	Gnrudayalpur	196	45	45	227	118	109	32	38	..	..	24	12	71	7
9/6/65	Gurudayalpur Tangiya Village	37	14	14	69	37	32	..	..	..	..	23	9	18	17

PRIMARY CENSUS ABSTRACT

Police Station : SONAI (9/6)

WORKERS																						
I Cultivators		II Agricultural Labourers		III Livestock, Forestry, Fishing, Hunting and Plantations, Orchards and Allied activities		IV Mining and Quarrying		V Manufacturing, Processing, Servicing and Repairs				VI Construction		VII Trade and Commerce		VIII Transport, Storage and Communications		IX Other Services		X Non-workers		Location Code
								(a) Household Industry		(b) Other than Household Industry												
M	F	M	F	M	F	M	F	M	F	M	F	M	F	M	F	M	F	M	F	M	F	
17	18	19	20	21	22	23	24	25	26	27	28	29	30	31	32	33	34	35	36	37	38	1
271	1	139	6	..	..	..	..	14	..	..	..	5	..	7	..	2	..	18	..	455	916	9/6/31
94	6	53	2	..	..	..	..	..	..	..	..	..	..	2	..	1	..	30	4	190	390	9/6/32
261	9	119	24	..	..	..	..	9	..	2	..	1	..	21	..	3	1	20	1	422	821	9/6/33
113	1	24	10	2	..	..	..	..	..	8	..	..	..	23	..	7	..	70	10	189	397	9/6/34
39	2	9	..	..	..	..	..	..	..	..	..	2	..	1	..	1	..	9	1	89	158	9/6/35
217	7	45	9	..	..	1	..	..	..	1	..	..	..	8	..	4	..	51	5	387	682	9/6/36
104	..	24	5	..	..	..	..	72	..	1	..	1	..	4	..	4	..	29	4	282	530	9/6/37
174	2	69	1	4	..	..	..	1	..	1	..	2	..	10	..	4	..	32	.	278	562	9/6/38
215	1	1	..	..	..	..	..	.	..	..	..	..	..	1	..	..	..	25	1	308	576	9/6/39
191	6	102	..	..	..	..	..	..	..	..	..	..	..	..	..	..	..	7	..	275	519	9/6/40
219	..	96	..	..	..	..	..	..	..	..	..	..	..	2	..	..	..	8	..	298	619	9/6/41
112	..	23	..	3	..	..	..	..	..	..	..	..	..	..	..	..	..	3	..	93	223	9/6/42
506	1	170	..	..	..	..	..	4	..	1	2	5	..	13	..	1	..	35	1	697	1,400	9/6/43
51	..	16	..	.	..	..	..	..	..	1	..	2	..	2	..	..	..	..	..	57	110	9/6/44
192	..	49	..	..	..	..	..	..	..	..	..	4	..	2	..	..	..	1	..	262	477	9/6/45
103	..	14	..	..	..	.	..	..	..	1	..	1	..	2	..	1	..	11	..	168	261	9/6/46
206	..	207	..	..	..	..	..	..	..	..	..	2	..	1	..	2	..	14	..	315	667	9/6/47
302	..	75	..	..	..	..	..	1	..	4	..	4	..	4	..	..	..	7	..	308	614	9/6/48
226	..	57	..	..	..	..	..	..	..	2	..	3	..	1	..	.	..	5	..	249	549	9/6/49
271	..	153	..	3	..	..	..	1	14	7	..	2	..	4	1	1	..	8	2	360	716	9/6/50
128	..	31	..	..	..	..	..	4	..	1	4	..	..	1	..	..	1	13	1	185	335	9/6/51
269	..	103	..	..	..	..	..	3	3	..	..	2	..	..	..	..	..	2	1	480	773	9/6/52
104	2	36	..	..	..	..	..	..	..	..	1	.	..	1	..	..	..	10	..	145	308	9/6/53
238	2	65	..	..	..	..	..	..	..	..	..	..	..	1	..	1	..	6	..	217	505	9/6/54
151	..	71	..	..	..	..	..	..	..	1	..	..	..	3	..	..	..	1	..	173	393	9/6/55
158	4	30	..	..	..	..	..	2	..	..	..	..	..	2	..	10	..	8	..	137	336	9/6/56
214	..	62	..	18	..	..	..	8	1	3	..	2	..	18	..	4	..	22	1	321	612	9/6/57
88	..	22	..	..	..	..	..	..	..	..	..	..	..	..	..	..	..	4	..	108	216	9/6/58
146	..	54	..	..	..	..	..	3	..	1	..	..	..	6	5	3	..	32	1	273	537	9/6/59
85	2	7	1	..	..	..	..	3	..	..	..	1	..	1	..	..	..	9	..	122	260	9/6/60
75	..	33	..	..	..	..	..	5	14	7	20	..	..	3	..	6	..	22	..	172	269	9/6/61
20	3	7	1	..	..	..	..	..	..	..	..	..	..	..	..	..	..	..	..	16	39	9/6/62
9	..	1	..	..	..	..	..	..	..	..	..	..	..	..	..	..	..	..	..	3	12	9/6/63
32	..	31	..	6	..	..	..	..	..	..	..	..	..	..	..	..	..	2	7	47	102	9/6/64
18	..	..	..	..	..	..	..	..	..	..	..	..	..	..	17	..	..	..	..	19	15	9/6/65

Police Station : SONAI (9/6)

URBAN BLOCK/VILLAGEWISE

Location Code	Name of village/ town/ward/ urban enumerators' block	Area of Village in Acres	No. of Occupied Residential Houses	No of House-holds	Total Population (including Institutional & Houseless population)			Scheduled Castes		Scheduled Tribes		Literate and Educated Persons		Total Workers (I—IX)	
					P	M	F	M	F	M	F	M	F	M	F
1	2	3	4	5	6	7	8	9	10	11	12	13	14	15	16
9/6/66	Gurudayalpur F.V.	530	42	42	212	113	99	..	..	..	..	18	1	92	..
9/6/67	Sadagram	1,217	530	530	2,649	1,410	1,239	222	179	116	106	799	560	659	19
9/6/68	Mohadebpur	959	184	184	922	463	459	365	361	..	..	313	227	223	9
9 6/69	Dulalgram	741	280	280	1,399	728	671	85	72	..	..	486	301	332	10
9/6/70	Suktola	1,158	255	255	1,533	740	793	170	134	..	..	337	171	413	8
9/6/71	Rukni T.E.	3,235	782	786	3,910	2,054	1,856	345	310	34	34	930	480	1,129	249
9/6/72	Rukni III	1,713	264	264	1,321	675	646	524	520	..	..	411	227	343	5
9/6/73	Sundri II	1,578	200	200	1,198	580	618	5	..	..	..	248	109	284	4
9/6/74	Boalihowor	579	126	126	759	383	376	..	..	..	..	256	96	182	6
9/6/75	Kachudaram IV	1,027	247	247	1,485	777	708	..	..	..	..	292	73	393	5
9/6/76	Kachudaram III	937	144	144	862	431	431	337	355	..	..	269	181	244	4
9/6/77	Kachudaram II	662	232	232	1,391	718	673	117	70	..	..	218	44	364	1
9/6/78	Didarkush I	1,746	306	306	1,834	1,007	827	18	6	..	..	326	44	546	2
9/6/79	Didarkush II	990	115	115	693	376	317	19	18	..	..	124	17	196	1
9/6/80	Didarkush IV	1,204	252	252	1,515	773	742	472	454	..	..	334	156	412	20
9/6/81	Sundri IV	552	224	224	1,122	549	573	2	1	..	..	317	114	272	137
9/6/82	Sundri III	1,327	171	171	856	423	433	..	..	..	..	287	102	198	56
9/6/83	Rukni IV	1,799	275	275	1,651	819	832	523	517	114	122	499	330	326	24
9/6/84	Brampur	471	1	1	5	2	3	..	..	..	..	..	..	2	1
9/6/85	Bhubandhar II	1,309	532	532	2,662	1,342	1,320	31	27	..	..	358	100	638	261
9/6/86	Bhubandhar I	1,068	265	265	1,326	687	639	..	..	..	..	128	75	336	128
9/6/87	Devipur	1,265	267	267	1,605	818	787	713	678	48	56	457	303	380	10
9/6/88	Saptagram	917	358	358	1,792	929	863	106	101	..	..	138	72	487	3
9/6/89	Arjanpur	224	27	27	134	70	64	22	19	..	..	30	24	34	..
9/6/90	Loknathpur	1,579	191	191	957	493	464	..	..	..	..	195	21	272	2
9/6/91	Jaydhanpar	1,359	133	133	797	405	392	..	..	..	..	71	2	200	..
9/6/92	Lailapur	295	105	105	525	279	246	..	..	54	57	119	41	172	4
9/6/93	Howaithung	1,681	236	236	1,417	730	687	..	..	12	13	202	40	352	..
9/6/94	Frenchnagar	658	149	149	748	361	387	151	151	..	..	125	82	185	5
9/6/95	Frenchnagar Khasiapunjee F.V.	230	6	6	30	16	14	..	..	..	..	1	4	10	..
9/6/96	Khulichera F V.	1,581	128	143	771	402	369	354	323	..	..	63	34	236	7
9/6/97	Kalahoar Punjee F.V.	1,155	22	22	112	58	54	..	..	..	..	20	8	26	..
9/6/98	Mohanpur F.V.	282	34	34	171	91	80	..	..	91	80	62	22	55	1
9/6/99	Sharartal F.V.	885	120	120	603	304	299	14	10	244	239	201	160	140	15

PRIMARY CENSUS ABSTRACT

Police Station : SONAI (9/6)

WORKERS																						
I Cultivators		II Agricultural Labourers		III Livestock, Forestry, Fishing, Hunting and Plantations, Orchards and Allied activities		IV Mining and Quarrying		V Manufacturing, Processing, Servicing and Repairs				VI Construction		VII Trade and Commerce		VIII Transport, Storage and Communications		IX Other Services		X Non-workers		Location Code
								(a) Household Industry		(b) Other than Household Industry												
M	F	M	F	M	F	M	F	M	F	M	F	M	F	M	F	M	F	M	F	M	F	
17	18	19	20	21	22	23	24	25	26	27	28	29	30	31	32	33	34	35	36	37	38	1
91	..	1	.	..	..	..		..	..	.	.	..	.	.	..	..	..	..	..	21	99	9/6/66
188	..	98	..	13	1	..	..	31	..	13	..	15	..	194	..	23	..	84	18	751	1,220	9/6/67
82	4	85	..	2	..	..	.	4	.	7	1	1	..	9	..	4	..	29	4	240	450	9/6/68
199	4	83	2	1	..	..	..	1	.	..	..	1	..	8	.	..	..	39	4	396	661	9/6/69
182	1	151	..	24	1	..	.	1	2	3	3	1	.	15	..	..	..	36	1	327	785	9/6/70
304	2	365	46	332	184	..	..	14	..	12	6	6	..	43	..	5	..	48	11	925	1,607	9/6/71
226	3	74	..	7	..	..	.	1	.	4	..	1	.	6	.	1	..	23	2	332	641	9/6/72
161	..	82	2	16	..	..	.	3	1	2	..	1	..	2	.	2	..	15	1	296	614	9/6/73
117	2	50	1	..	..	..	..	2	3	..	..	..	..	1	..	1	..	11	..	201	370	9/6/74
224	4	147	..	..	..	..	..	1	..	..	..	1	..	..	..	2	..	18	1	384	703	9/6/75
175	..	33	..	..	..	..	..	6	..	2	..	1	.	7	..	..	..	20	4	187	427	9/6/76
222	..	132	..	..	..	..	..	1	..	..	..	..	..	2	..	..	..	7	1	354	672	9/6/77
274	..	221	..	14	..	..	..	3	..	7	2	3	..	6	..	2	..	16	..	461	825	9/6/78
96	..	81	1	.	..	..	.	..	..	..	..	4	..	10	..	1	..	4	..	180	316	9/6/79
235	2	140	15	..	..	..	.	6	3	3	..	..	..	8	..	3	..	17	..	361	722	9/6/80
127	10	86	47	..	..	..	.	13	61	2	1	..	..	12	16	4	..	28	2	277	436	9/6/81
126	8	38	..	..	..	.	.	13	48	1	..	..	..	5	..	1	..	14	..	225	377	9/6/82
206	11	76	6	3	..	..	..	2	..	1	..	1	..	20	..	1	..	16	7	493	808	9/6/83
..	..	2	..	..	..	..	..	..	1	..	..	..	..	.	..	..	..	..	..	..	2	9/6/84
80	..	126	22	360	236	.	.	5	1	45	1	1	..	7	..	2	..	12	1	704	1,059	9/6/85
24	..	160	34	123	94	..	..	2	..	9	..	1	..	12	..	3	..	2	..	351	511	9/6/86
203	..	138	1	..	..	..	..	3	3	3	1	5	..	1	..	8	1	19	4	438	777	9/6/87
289	2	176	..	2	..	..	..	1	..	..	..	2	..	1	..	2	..	14	1	442	860	9/6/88
22	..	11	..	..	..	..	..	1	..	..	..	..	..	..	..	..	..	..	..	36	64	9/6/89
220	2	49	..	..	..	..	..	..	..	..	..	1	..	..	..	1	..	1	..	221	462	9/6/90
139	..	61	..	..	..	..	..	..	..	..	..	..	..	..	..	..	..	..	..	205	392	9/6/91
69	2	30	..	11	..	..	..	6	..	..	1	4	..	25	1	6	..	21	..	107	242	9/6/92
217	..	107	..	7	..	..	..	1	..	2	..	2	..	1	..	2	..	13	..	378	687	9/6/93
63	..	84	..	15	..	..	..	3	..	3	5	4	..	5	..	4	..	4	..	176	382	9/6/94
7	..	3	..	..	..	..	..	..	..	..	..	..	..	..	..	..	..	..	..	6	14	9/6/95
207	5	5	..	5	..	..	..	6	..	1	..	1	.	3	..	3	..	5	2	166	362	9/6/96
23	..	1	..	1	..	..	..	..	..	..	..	..	..	..	..	..	..	1	..	32	54	9/6/97
55	1	..	..	..	..	..	..	..	..	..	..	..	..	..	..	..	..	..	..	36	79	9/6/98
126	10	11	4	..	..	..	..	..	..	..	..	..	..	1	..	..	..	2	1	164	284	9/6/99

Police Station : SONAI (9/6)

URBAN BLOCK/VILAGEWISE

Location Code	Name of village/ town/ward/ urban enumerators' block	Area of village in Acres	No. of Occupied Residential Houses	No. of House-holds	Total Population (including institutional & House-less population)			Scheduled Castes		Scheduled Tribes		Literate and Educated Persons		Total Workers (I—IX)	
					P	M	F	M	F	M	F	M	F	M	F
1	2	3	4	5	6	7	8	9	10	11	12	13	14	15	16
9/6/100	Kukipunjee F.V. (Kulichera)	313	16	16	81	37	44	..	..	..	..	15	11	20	1
9/6/101	Dhalakhal Tangia Village	99	5	5	26	12	14	..	..	..	..	1	1	8	7
9/6/102	Bagha-Alla Bar Basti	766	22	22	112	47	65	..	..	47	65	23	19	24	2
9/6/103	Tulertal F V.	821	76	76	379	195	184	194	184	..	..	90	49	121	.
9/6/104	Dholakhal F.V.	356	31	31	153	87	66	1	1	..	..	51	24	54	.
9/6/105	Panchirra F V.	1,160	26	26	132	63	69	..	..	..	..	25	18	37	3
9/6/106	Dhanipur F V.	1,265	51	51	306	166	140	8	5	157	135	71	36	81	1
9/6/107	Joynagar F V.	147	36	36	181	86	95	..	..	78	88	31	24	50	8
9/6/108	Khulichera Gram	1,516	175	175	1,053	519	534	30	29	..	..	200	35	278	3
9/6/109	Jamalpur	1,688	216	216	1,296	670	626	176	162	..	..	182	69	375	..
9/6/110	Shamachararpur	2,520	169	169	1,013	517	496	189	183	..	..	211	81	262	22
9/6/111	Aradhanpur	1 320	71	71	428	214	214	182	185	..	..	138	86	104	5
9/6/112	Chandighat	1,640	281	281	1,685	856	829	566	557	..	..	290	130	493	1
9/6/113	Rajghat	799	309	309	1,852	972	880	..	.	..	..	364	50	495	5
9/6/114	Islamabad	1,696	231	231	1,389	723	666	..	..	..	..	287	56	387	2
9/6/115	Bangram	1,351	258	258	1,546	838	708	12	13	.	..	381	71	446	2
9/6/116	Raj Gobindapur	1,331	53	53	320	170	150	..	..	..	..	34	1	104	27
9/6/117	Rajnagar	1,178	157	157	921	477	444	3	2	..	..	159	32	225	4
9/6/118	Narainpur	1,650	209	209	1,048	541	507	3	7	6	11	155	19	303	9
9/6/119	Bidya Ratanpur	1,643	227	227	1,136	592	544	162	145	..	..	236	93	318	1
9/6/120	Jamalpur F.V	288	32	32	192	91	101	..	..	..	..	51	36	45	2
9/6/121	Bishnupur	1,473	128	128	767	405	362	130	109	..	..	111	29	231	..
9/6/122	Bishnupur F.V.	276	38	38	190	92	98	14	8	..	..	24	12	54	..
9/6/123	Jarultala F V.	805	114	114	573	295	278	..	..	..	..	130	31	136	..
9/6/124	Radhanagar F.V.	91	17	17	88	48	40	..	..	..	..	11	..	24	..
9/6/125	Mathurapur	1,305	206	206	1,031	547	484	96	66	19	25	148	72	284	45
9/6/126	Kakoipunjee	427	58	58	346	181	165	4	3	14	9	70	25	87	..
9/6/127	Sarashpur	106	23	23	139	69	70	..	..	..	..	27	10	40	3
9/6/128	Khaspur	211	54	54	327	171	156	38	29	..	..	58	17	89	5
9/6/129	Tilanagar	1,385	47	47	281	145	136	6	4	4	2	84	42	60	5
9/6/130	Jibangram	1,347	132	132	792	391	401	198	192	138	146	152	142	202	5
9/6/131	Gojalghat	1,340	132	132	790	398	392	325	323	19	12	244	168	212	5
9/6/132	Bhubandahar F.V	968	47	47	234	116	118	114	114	..	..	63	38	57	..

PRIMARY CENSUS ABSTRACT

Police Station : SONAI (9/6)

WORKERS																						
I Cultivators		II Agricultural Labourers		III Livestock, Forestry, Fishing, Hunting and Plantations, Orchards and Allied activities		IV Mining and Quarrying		V Manufacturing, Processing, Servicing and Repairs				VI Construction		VII Trade and Commerce		VIII Transport, Storage and Communications		IX Other Services		X Non-workers		Location Code
								(a) Household Industry		(b) Other than Household Industry												
M	F	M	F	M	F	M	F	M	F	M	F	M	F	M	F	M	F	M	F	M	F	
17	18	19	20	21	22	23	24	25	26	27	28	29	30	31	32	33	34	35	36	37	38	1
20	1	..	..	..	..	..	..	..	..	..	..	..	..	..	..	..	..	..	..	17	43	9/6/100
8	7	..	..	..	..	..	..	..	..	..	..	..	..	..	..	..	..	..	..	4	7	9/6/101
23	2	..	..	..	..	..	..	..	..	..	..	..	..	..	..	..	..	1	..	23	63	9/6/102
81	..	38	..	..	..	..	..	..	..	..	..	..	..	..	..	..	..	2	..	74	184	9/6/103
46	..	8	..	..	..	..	..	..	..	..	..	..	..	..	..	..	..	..	..	33	66	9/6/104
37	1	..	..	..	..	..	..	..	1	..	..	..	..	..	..	..	..	..	1	26	66	9/6/105
76	..	..	..	..	..	..	..	..	..	..	..	..	..	2	..	..	..	3	1	85	139	9/6/106
36	4	14	4	..	..	..	..	..	..	..	..	..	..	..	..	..	..	..	..	36	87	9/6/107
179	1	96	..	..	..	..	..	..	2	..	..	..	..	2	..	..	..	1	..	241	531	9/6/108
171	..	192	..	1	..	..	..	1	..	..	..	..	..	1	..	1	..	8	..	295	626	9/6/109
172	21	55	1	1	..	..	..	..	..	2	..	..	..	19	..	..	..	13	..	255	474	9/6/110
43	3	50	..	..	..	..	..	3	..	..	..	..	..	2	..	..	..	6	2	110	209	9/6/111
251	..	189	..	..	..	..	..	3	..	..	..	2	..	9	..	7	..	32	1	363	828	9/6/112
263	2	147	..	29	..	..	..	1	..	2	2	3	..	16	1	18	..	16	..	477	875	9/6/113
231	..	141	..	..	..	..	..	..	..	2	2	..	..	3	..	..	..	10	..	336	664	9/6/114
142	..	153	..	..	..	..	..	27	..	8	..	2	..	77	1	7	..	30	1	392	706	9/6/115
42	..	62	27	..	..	..	..	..	..	..	..	..	..	..	..	..	..	..	..	66	123	9/6/116
162	1	56	1	..	..	..	..	1	..	..	..	..	..	2	..	..	..	4	2	252	440	9/6/117
166	..	43	..	..	..	..	..	..	..	..	..	..	..	..	..	..	..	94	9	238	498	9/6/118
237	..	56	.	..	..	..	..	2	..	1	..	6	..	4	..	1	..	11	1	274	543	9/6/119
43	2	1	..	..	..	..	..	..	..	..	..	..	..	..	..	..	..	1	..	46	99	9/6/120
138	..	89	..	..	..	..	..	..	..	..	..	..	..	1	..	1	..	2	..	174	362	9/6/121
38	..	16	..	..	..	..	..	..	..	..	..	..	..	..	..	..	..	..	..	38	98	9/6/122
107	..	29	..	..	..	..	..	..	..	..	..	..	..	..	..	..	..	..	..	159	278	9/6/123
17	..	7	..	..	..	..	..	..	..	..	..	..	..	..	..	..	..	..	..	24	40	9/6/124
100	25	174	20	..	..	..	..	1	..	..	..	..	..	4	..	..	..	5	..	263	439	9/6/125
70	..	17	..	..	..	..	..	..	..	..	..	..	..	..	..	..	..	..	..	94	165	9/6/126
19	..	14	3	..	..	..	..	1	..	..	..	..	..	..	..	..	..	6	..	29	67	9/6/127
30	1	53	4	..	..	..	..	..	..	..	..	..	..	4	..	..	..	2	..	82	151	9/6/128
28	..	32	5	..	..	..	..	..	..	..	..	..	..	..	..	..	..	..	..	85	131	9/6/129
154	1	38	..	3	..	..	..	..	3	1	..	..	..	..	..	1	..	5	1	189	396	9/6/130
107	1	41	..	36	..	..	..	..	..	8	3	..	..	4	..	2	..	14	1	186	387	9/6/131
50	..	5	..	..	..	..	..	1	..	..	..	..	..	..	..	..	..	1	..	59	118	9/6/132

Location Code	Name of village/ town/ward/ urban enumerators' block	Area of village in Acres	No. of Occupied Residential Houses	No. of House-holds	Total Population (including Institutional & Houseless population)			Scheduled Castes		Scheduled Tribes		Literate and Educated Persons		Total Workers (I—IX)	
					P	M	F	M	F	M	F	M	F	M	F
1	2	3	4	5	6	7	8	9	10	11	12	13	14	15	16
9/6/133	Barmannagar	746	10	10	52	29	23	..	..	29	23	21	12	14	5
9/6/134	Tupidhar II	65	24	24	122	63	59	..	..	5	5	27	16	37	..
9/6/135	Tupidhar I	1,226		No Population											
9/6/136	Darmital F.V.	961	27	27	162	76	86	46	49	..	..	36	5	41	..
9/6/137	Dormikhal T.V.	100	14	14	70	40	30	..	..	..	..	8	..	13	..
9/6/138	ST. Catherine	906	384	387	2,303	1,198	1,105	423	445	..	..	416	208	614	30
9/6/139	Ganganagar I	1,657	209	209	1,256	637	619	109	177	93	98	265	239	348	1
9/6/140	Ganganagar III	857	73	73	437	218	219	32	31	..	..	87	27	111	..
9/6/141	Ganganagar II	1,329	68	68	409	219	190	64	56	..	..	77	40	109	..
9/6/142	Didarkush III	1,637	305	305	1,829	927	902	..	..	..	..	301	48	1522	6
9/6/143	Ganganagar IV	1,143	42	42	254	134	120	..	..	..	..	61	9	64	1
9/6/144	Thankimnagar II	955	63	63	318	165	153	..	..	..	..	59	10	88	8
9/6/145	Thankimnagar I	852	88	88	443	238	205	..	..	..	..	47	16	120	33
9/6/146	Bhubannagar III	739	45	45	269	136	133	9	9	..	..	54	12	93	30
9/6/147	Bhubannagar IV	543	12	12	72	37	35	..	..	..	..	7	1	27	17
9/6/148	Bhubannagar V	268	11	11	68	30	38	..	..	..	..	..	..	14	..
9/6/149	Mohanpur	677		No Population											
9/6/150	Bhubannagar (Unsurveyed)	4		No Population											
9/6/151	Bhubannagar VIII	292		No Population											
9/6/152	Nayagram	346	6	6	34	15	19	5	5	..	..	3	3	5	
9/6/153	Panichowki	382	13	13	67	34	33	..	..	..	..	10	6	20	10
9/6/154	Kusumpur	456	7	7	37	20	17	..	..	..	..	14	7	13	..
9/6/155	Bhubannagar I	725	54	54	272	137	135	..	..	..	..	45	10	84	15
9/6/156	Sonapur	285	9	9	46	19	27	..	..	19	27	5	2	12	..
9/6/157	Bhubannagar II	822	29	29	148	75	73	..	..	..	..	1	..	41	..
9/6/158	Thankimnagar IV	906	32	32	160	84	76	..	..	..	..	40	12	40	9
9/6/159	Bhubannagar VII	844	5	5	26	12	14	..	..	..	..	4	..	8	..
9/6/160	Ganganagar V	1,152	53	53	321	167	154	12	9	..	..	58	23	93	7
9/6/161	Thankimnagar III	1,239	28	28	169	85	84	66	64	..	..	40	15	51	5
9/6/162	Ganganagar VI	2,219	95	95	475	253	222	71	61	117	103	166	99	126	2
9/6/163	Ganganagar VII	1,353	98	98	591	307	284	173	176	..	..	98	47	147	4
9/6/164	Ganganagar XIII	1,584	35	35	174	87	87	8	11	..	..	17	3	47	..
9/6/165	Ganganagar VIII	889	58	58	348	181	167	153	146	..	..	123	53	89	..
9/6/166	Ganganagar IX	792	46	46	274	143	131	58	61	..	..	66	36	78	2
9/6/167	Ganganagar XI	614	24	24	146	73	73	..	..	..	..	19	3	36	..

PRIMARY CENSUS ABSTRACT

Police Station : SONAI (9/6)

WORKERS																						
I Cultivators		II Agricultural Labourers		III Livestock, Forestry, Fishing, Hunting and Plantations, Orchards and Allied activities		IV Mining and Quarrying		V Manufacturing, Processing, Servicing and Repairs (a) Household Industry		V (b) Other than Household Industry		VI Construction		VII Trade and Commerce		VIII Transport, Storage and Communications		IX Other Services		X Non-workers		Location Code
M	F	M	F	M	F	M	F	M	F	M	F	M	F	M	F	M	F	M	F	M	F	
17	18	19	20	21	22	23	24	25	26	27	28	29	30	31	32	33	34	35	36	37	38	1
14	..	..	..	..	..	..	..	..	5	..	..	..	..	..	..	..	..	..	..	15	18	9/6/133
29	..	7	..	..	..	..	..	..	..	..	..	..	..	..	..	1	..	..	..	26	59	9/6/134
																						9/6/135
41	..	..	..	..	..	..	..	..	..	..	..	..	..	..	..	..	..	..	..	..	35	86	9/6/136
12	..	..	..	1	..	..	..	..	..	..	..	..	..	..	..	..	..	..	..	..	27	30	9/6/137
353	6	185	10	7	..	..	..	17	9	3	..	2	..	24	5	7	..	16	..	584	1 075	9/6/138
206	..	125	..	1	..	..	..	5	..	1	..	1	..	1	..	2	..	6	1	289	618	9/6/139
60	..	41	..	4	..	..	..	..	..	2	..	..	..	3	..	..	..	1	..	107	219	9/6/140
57	..	44	..	1	..	..	..	..	..	..	..	..	..	7	..	..	..	..	..	110	190	9/6/141
289	..	219	5	..	..	..	..	..	..	..	..	..	..	..	..	..	..	14	1	405	896	9/6/142
37	..	24	1	..	..	..	..	..	..	..	..	..	..	3	..	..	..	..	..	70	119	9/6/143
67	..	20	8	..	..	..	..	..	..	..	..	..	..	1	..	..	..	..	..	77	145	9/6/144
23	1	27	3	53	25	..	..	6	1	..	..	..	..	1	..	..	..	10	3	118	172	9/6/145
43	..	43	30	1	..	..	..	..	..	..	..	..	..	..	..	..	..	1	..	43	103	9/6/146
6	..	21	17	..	..	..	..	..	..	..	..	..	..	..	..	..	..	..	..	10	18	9/6/147
14	..	..	..	..	..	..	..	..	..	..	..	..	..	..	..	..	..	..	..	16	38	9/6/148
																						9/6/149
																						9/6/150
																						9/6/151
4	..	1	..	..	..	..	..	..	..	..	..	..	..	..	..	..	..	..	..	10	19	9/6/152
20	10	..	..	..	..	..	..	..	..	..	..	..	..	..	..	..	..	..	..	14	23	9/6/153
11	..	2	..	..	..	..	..	..	..	..	..	..	..	..	..	..	..	..	..	7	17	9/6/154
25	..	32	2	21	11	..	..	..	..	..	..	..	..	..	..	1	..	5	2	53	120	9/6/155
10	..	2	..	..	..	..	..	..	..	..	..	..	..	..	..	..	..	..	..	7	27	9/6/156
20	..	20	..	1	..	..	..	..	..	..	..	..	..	..	..	..	..	..	..	34	73	9/6/157
13	..	21	8	3	..	..	..	..	..	1	..	..	..	..	..	..	..	2	1	44	67	9/6/158
8	..	..	..	..	..	..	..	..	..	..	..	..	..	..	..	..	..	..	..	4	14	9/6/159
62	..	25	7	1	..	..	..	..	..	..	..	..	..	..	..	1	..	4	..	74	147	9/6/160
24	2	16	..	5	..	..	..	..	..	..	2	5	..	..	..	1	..	..	1	34	79	9/6/161
72	1	27	..	..	..	..	..	4	..	1	..	1	..	2	..	..	..	19	1	127	220	9/6/162
91	..	28	..	9	1	..	..	2	3	1	..	..	..	3	..	..	..	13	..	160	280	9/6/163
28	..	14	..	4	..	..	..	..	..	..	..	..	..	..	..	1	..	..	..	40	87	9/6/164
54	..	19	..	1	..	..	..	2	..	..	..	1	..	3	..	..	..	9	..	92	167	9/6/165
38	..	36	..	..	..	..	..	1	..	..	..	..	..	..	..	1	..	2	2	65	129	9/6/166
25	..	6	..	..	..	..	..	..	..	..	..	..	..	..	..	..	..	5	..	37	73	9/6/167

Police Station : SONAI (9/6)

URBAN BLOCK/VILLAGEWISE

Location Code	Name of village/ town/ward/ urban enumerators' block	Area of village in Acres	No. of Occupied Residential Houses	No. of House-holds	Total Population (including institutional & House-less population)			Scheduled Castes		Scheduled Tribes		Literate and Educated Persons		Total Workers (I—IX)	
					P	M	F	M	F	M	F	M	F	M	F
1	2	3	4	5	6	7	8	9	10	11	12	13	14	15	16
9/6/168	Ganganagar X	198	39	39	197	105	92	9	10	..	..	31	4	53	
9/6/169	Ganganagar XII	822	39	39	196	96	100	..	..	..	..	11	2	64	15
9/6/170	Mohankhal	2,530	175	175	1,053	525	528	146	147	..	..	147	46	291	7
9/6/171	Dormikhal Grant	3,712	559	559	2,794	1,476	1,318	496	415	..	..	602	323	785	32
9/6/172	Moniarkhal T.E.	2,646	424	427	2,545	1,303	1,242	175	139	..	..	213	40	591	119
9/6/173	Cottonpur Grant	1,546	1	1	8	3	5	..	.	.	..	1	1	3	
9/6/174	Anandakhal	1,529	87	87	525	281	244	21	13	..	..	21	8	149	2
9/6/175	Anandakhal F.V.	1,350	48	48	286	160	126	..	..	..	..	63	5	99	11
9/6/176	Chekarchana F.V.	292	42	42	255	119	136	67	73	..	..	48	30	70	..
9/6/177	Dholakhal F.V.	873	20	20	120	61	59	..	..	..	..	47	33	28	
9/6/178	Methnathal F.V.	1,115	39	30	183	95	88	..	..	15	14	33	26	39	
9/6/179	Jorkhal F.V.	133	28	28	171	96	75	30	26	..	..	42	15	50	.
9/6/180	Smithnagar II F.V.	1,433	106	106	634	333	301	90	98	..	..	74	21	181	3
9/6/181	Smithnagar I F.V.	1,175	37	37	223	110	113	11	13	38	39	41	22	65	45
9/6/182	Rani Manikpur	1,650	205	207	1,026	544	482	139	132	..	1	214	107	277	3
9/6/183	Nagakhal	259	74	74	442	216	226	5	4	23	25	85	18	121	14
9/6/184	Nagakhal F.V.	2	4	4	23	11	12	..	..	1	..	2	2	5	..
9/6/185	Bhubankhal	286	4	4	24	13	11	..	..	..	..	.	..	10	..
9/6/186	Nimaipur (Unsurveyed)	919	5	5	33	19	14	..	..	3	3	3	..	11	4

PRIMARY CENSUS ABSTRACT

Police Station : SONAI (9/6)

WORKERS																						
I Cultivators		II Agricultural Labourers		III Livestock, Forestry, Fishing, Hunting and Plantations, Orchards and Allied activities		IV Mining and Quarrying		V Manufacturing, Processing, Servicing and Repairs				VI Construction		VII Trade and Commerce		VIII Transport, Storage and Communications		IX Other Services		X Non-workers		Location Code
								(a) Household Industry		(b) Other than Household Industry												
M	F	M	F	M	F	M	F	M	F	M	F	M	F	M	F	M	F	M	F	M	F	
17	18	19	20	21	22	23	24	25	26	27	28	29	30	31	32	33	34	35	36	37	38	1
46	..	6	..	..	..	..	..	..	..	..	..	..	..	..	..	.	..	1	..	52	92	9/6/168
12	..	20	..	..	..	..	..	..	..	..	12	..	..	14	2	..	..	18	1	32	85	9/6/169
95	..	174	3	1	..	..	..	4	..	1	4	1	..	1	..	..	..	14	..	234	521	9/6/170
419	1	244	26	7	..	..	..	31	..	10	..	22	..	23	..	10	1	19	4	691	1,286	9/6/171
124	..	164	20	269	98	..	..	..	..	9	..	..	..	10	..	3	..	12	1	712	1,123	9/6/172
3	..	..	..	..	..	..	..	..	..	..	..	..	..	..	..	..	..	..	..	..	5	9/6/173
142	1	3	..	2	..	..	.	..	..	..	..	..	..	..	..	..	..	2	1	132	242	9/6/174
99	11	..	..	..	..	..	..	..	..	..	..	..	..	..	..	..	..	..	..	61	115	9/6/175
67	..	..	..	1	..	..	..	..	..	..	..	..	..	..	..	..	..	2	..	49	136	9/6/176
17	..	9	..	..	..	..	..	..	..	..	..	..	..	..	..	..	..	2	..	33	59	9/6/177
28	..	3	..	8	..	..	..	..	..	..	..	..	..	..	..	..	..	..	..	56	88	9/6/178
49	..	..	..	..	..	..	..	..	..	..	..	..	..	..	..	..	..	1	..	46	75	9/6/179
169	..	9	3	..	..	..	..	..	..	..	..	..	..	..	..	1	..	2	..	152	298	9/6/180
58	42	5	3	..	..	..	..	..	..	1	..	..	..	..	..	1	..	..	..	45	68	9/6/181
190	..	51	1	8	..	..	..	9	..	1	1	1	..	1	..	3	..	13	1	267	479	9/6/182
70	..	50	14	..	..	..	..	..	..	..	..	..	..	..	..	..	..	1	..	95	212	9/6/183
3	..	2	..	..	..	..	..	..	..	..	..	..	..	..	..	..	..	..	..	6	12	9/6/184
4	..	6	..	..	..	..	..	..	..	..	..	..	..	..	..	..	..	..	..	3	11	9/6/185
..	..	..	..	11	4	..	..	..	..	..	..	..	..	..	..	..	..	..	..	8	10	9/6/186

Police Station : KARIMGANJ (9/7)

URBAN BLOCK/VILLAGEWISE

Location Code	Name of village/ town/ward/ urban enumerators' block	Area of Village in Acres	No. of Occupied Residential Houses	No. of House-holds	Total Population (including Institutional & House-less population)			Scheduled Castes		Scheduled Tribes		Literate and Educated Persons		Total Workers (I—IX)	
					P	M	F	M	F	M	F	M	F	M	F
1	2	3	4	5	6	7	8	9	10	11	12	13	14	15	16
	Total	375·6 (Km²)	36,519	36,525	207,953	108,129	99,824	13,506	12,676	142	63	45,576	24,204	54,726	1,816
Karimganj P. S.	Rural	369·7 (Km²)	31,266	31,266	176,335	91,293	85,042	11,615	10,844	142	63	33,152	14,888	46,771	1,198
	Urban	5·9 (Km²)	5,253	5,259	31,618	16,836	14,782	1,891	1,832	..	..	12,424	9,316	7,955	618
9/7/1	Lafasail	1,059	537	537	3,220	1,655	1,565	174	165	..	.	502	133	907	1
9/7/2	Nairkhali	685	185	185	1,111	573	538	22	22	10	2	249	171	287	5
9/7/3	Serulbhag	391	211	211	1,268	639	629	21	40	..	..	254	108	308	3
9/7/4	Aailapara	32	38	38	229	127	102	8	6	..	..	47	15	62	1
9/7/5	Dakhinband	49	28	28	140	64	76	26	36	..	..	13	3	43	..
9/7/6	Merara	407	131	131	788	433	355	11	11	..	..	128	16	174	1
9/7/7	Gugrakuna	150	119	119	713	361	352	..	..	.	..	99	5	177	..
9/7/8	Manikuna	485	165	165	825	414	411	166	158	..	..	52	8	215	12
9/7/9	Achinra	52	71	71	357	184	173	..	..	..	..	33	7	106	..
9/7/10	Vitargool	137	160	160	962	500	462	..	..	..	..	134	10	249	..
9/7/11	Baghar Sangan	88	42	42	252	133	119	..	..	..	..	58	17	61	..
9/7/12	Kakrimara	60	67	67	337	186	151	..	..	..	..	51	11	81	1
9/7/13	Kandigram	79	47	47	236	121	115	..	..	..	..	27	1	73	..
9/7/14	Saidpur	90	101	101	508	261	247	..	..	..	..	96	11	132	1
9/7/15	Panighat	439	295	295	1,763	922	841	..	..	..	..	144	21	515	5
9/7/16	Nayagram	160	91	91	548	283	265	..	..	..	..	155	74	156	1
9/7/17	Maizgram	30	21	21	107	56	51	..	..	..	..	14	2	43	..
9/7/18	Perua	178	47	47	281	153	128	..	..	..	..	94	58	71	4
9/7/19	Gangpar	45	62	62	310	158	152	..	..	..	..	35	10	73	..
9/7/20	Jayanathi	40	60	60	301	160	141	..	..	..	..	109	58	76	5
9/7/21	Sandalpur	170	113	113	676	364	312	..	..	..	..	123	6	192	..
9/7/22	Mazurdari	30	18	18	90	43	47	43	47	..	..	15	5	24	..
9/7/23	Tillaya	130	103	103	514	284	230	..	..	..	..	157	25	131	..
9/7/24	Kesharkapan	40	19	19	94	50	44	..	..	..	..	35	20	22	..
9/7/25	Kesharkaphan	25	15	15	76	38	38	..	..	..	..	32	25	19	1

PRIMARY CENSUS ABSTRACT

Police Station : KARIMGANJ (9/7)

WORKERS																						
I Cultivators		II Agricultural Labourers		III Livestock, Forestry, Fishing, Hunting and Plantations, Orchards and Allied activities		IV Mining and Quarrying		V Manufacturing, Processing, Servicing and Repairs				VI Construction		VII Trade and Commerce		VIII Transport, Storage and Communications		IX Other Services		X Non-workers		Location Code
								(a) Household Industry		(b) Other than Household Industry												
M	F	M	F	M	F	M	F	M	F	M	F	M	F	M	F	M	F	M	F	M	F	
17	18	19	20	21	22	23	24	25	26	27	28	29	30	31	32	33	34	35	36	37	38	1
27,611	266	9,689	134	1,185	394	15		1,313	192	1,889	108	935	8	4,672	29	2,013	17	5,404	668	53,403	98,008	
27,318	263	9,518	128	1,102	393	9		1,164	188	912	55	585	2	1,845	7	1,198	3	3,120	159	44,522	83,844	
293	3	171	6	83	1	6		149	4	977	53	350	6	2,827	22	815	14	2,284	509	8,881	14,164	
667	1	150	.	3	.	.		1		11	.	..	.	1	.	2	.	72	..	748	1,564	9/7/1
187		20	1	..	..	..	..	19	3	2	..	8	..	12	..	2	..	37	1	286	533	9/7/2
178	2	103	1	..		..	..	8	.			..	.	1	..	1		17	..	331	626	9/7/3
31	..	29		2	1	..	..	..	.	.		..							.	65	101	9/7/4
9	..	34			.		..	..	..		.	.	.					..	.	21	76	9/7/5
97	..	53	..	1	..	..	..	2	.	1	1	9	..	.	..	..	.	11	..	259	354	9/7/6
111	..	51	..	..	..	..	..	..	.	2	.		..	2	.	9	..	2	..	184	352	9/7/7
161	7	18	..	3	.	.	..	12	4	2	..	3				2		14	1	199	399	9/7/8
65	..	15	..	..	..	..	.	..	..		.	.	..	26	.			..		78	173	9/7/9
73		27	..	120	..	..		1	.			..	..	17		1	.	10	..	251	462	9/7/10
28		10				..	..			1	..	.	.	5		13		4	.	72	119	9/7/11
51		28	1	.							.					.		2		105	150	9/7/12
33	.	27	.	9	..	..	.							2	..	1	..	1		48	115	9/7/13
92	1	30		.	..	..	..			2		1		3	..	1	..	3	..	129	246	9/7/14
280	5	158		18	..	..	..	..	.	..	..			47		1		11		407	836	9/7/15
83		20		.	.	..	..	33	.							1	..	19	1	127	264	9/7/16
24	..	18		.	..	..	..	.	.	.	..							1	..	13	51	9/7/17
42	2	11	.	..	..	..	.	4	2	4	.	8		..				2	.	82	124	9/7/18
12	.	39		13		.	.	..	..	..		..	.	6	..		.	3		85	152	9/7/19
20	3	7	.	3	..	..	..	..	1	8	.	7	.	9	..	.	..	22	1	84	136	9/7/20
113	..	49	..	4	.	..	..	..	..	1	..	8	..	7	..	1	..	9	..	172	312	9/7/21
7	..	3	..	..	..	..	..	1	..	6	.	4	..	1	..	..	..	2	..	19	47	9/7/22
60	..	15	..	..	..	..	..	1	..	..	..	1	..	9	..	..	..	45	..	153	230	9/7/23
4	..	12	..	..	..	..	..	..	..	1	..	..	..	2	.	..	..	3	..	28	44	9/7/24
1	.	2	..	..	..	..	..	1	1	7	..	..	..	4	..	..	..	4	..	19	37	9/7/25

Police Station : KARIMGANJ (9/7)

URBAN BLOCK/VILLAGEWISE

Location Code	Name of village town/ward/ urban enumerators' block	Area of Village in Acres	No. of Occupied Residential Houses	No. of Households	Total Population (including Institutional & Houseless population)			Scheduled Castes		Scheduled Tribes		Literate and Educated Persons		Total Workers (I–IX)	
					P	M	F	M	F	M	F	M	F	M	F
1	2	3	4	5	6	7	8	9	10	11	12	13	14	15	16
9/7/26	Sadarshi	25	18	18	89	47	42	..	..	..	..	34	28	19	2
9/7/27	Tillaya	50	14	14	84	44	40	22	24	..	..	21	7	27	..
9/7/28	Sadarshi	580	158	158	949	485	464	..	..	..	..	386	210	235	10
9/7/29	Gardarshi	356	100	100	504	260	244	29	25	..	.	166	95	130	5
9/7/30	Faridpur	125	16	16	79	37	42	..	..	..	..	7	..	24	1
9/7/31	Banamali	10	6	6	32	14	18	3	3	..	..	7	3	12	..
9/7/32	Jabda	46	9	9	54	27	27	27	27	..	..	13	3	11	..
9/7/33	Malijiri	109	54	54	269	144	125	..	..	..	..	41	14	74	..
9/7/34	Binnakandi	25	28	28	140	73	67	36	42	..	..	41	13	36	2
9/7/35	Sarangdeopur	180	94	94	562	295	267	..	..	..	..	133	38	138	1
9/7/36	Sadarshi	380	120	120	720	384	336	..	..	..	..	163	33	199	2
9/7/37	Ramnagar	24	34	34	173	93	80	68	62	..	..	40	6	49	.
9/7/38	Batarashi	70	79	79	472	250	222	..	..	..	..	71	8	137	..
9/7/39	Sekarbond	60	60	60	299	156	143	..	..	..	..	38	11	86	..
9/7/40	Kurakuna	29	59	59	297	153	144	..	..	..	..	37	3	81	1
9/7/41	Dhit	70	78	78	468	238	230	14	14	..	..	108	23	111	2
9/7/42	Naybari	30	88	88	439	231	208	70	60	.	..	159	128	120	8
9/7/43	Pirarchak	27	74	74	369	178	191	2	8	..	..	25	13	101	..
9/7/44	Chandi	67	58	58	288	158	130	27	23	..	..	60	8	74	..
9/7/45	Chandsirkuna	25	15	15	73	41	32	26	27	..	..	24	4	28	..
9/7/46	Deopur	85	54	54	323	165	158	..	..	..	..	30	16	89	..
9/7/47	Kholacahara	230	66	66	331	176	155	..	..	..	..	18	6	92	2
9/7/48	Dhit	217	133	133	665	342	323	..	..	..	..	135	49	161	..
9/7/49	Batarashi	700	396	396	2,352	1,217	1,135	3	5	..	..	507	151	655	6
9/7/50	Kesharkaphan	233	90	90	451	236	215	32	29	..	..	25	5	134	4
9/7/51	Dharakuna	124	80	80	401	222	179	..	..	..	..	102	42	85	1
9/7/52	Panarghul	93	33	33	199	100	99	27	26	..	..	36	18	40	..
9/7/53	Khalarputa	20	15	15	78	36	42	..	..	..	..	3	..	23	..
9/7/54	Sarangdeopar	289	81	81	408	192	216	..	..	..	..	13	7	110	..
9/7/55	Akbarpur Firm	22	15	15	75	43	32	..	..	..	..	31	22	23	1
9/7/56	Kujab	128	160	160	840	423	417	..	..	..	..	79	15	161	..
9/7/57	Kamargram	8	32	32	164	82	82	..	..	..	..	28	1	44	2
9/7/58	Nairygram	39	19	19	95	51	44	..	..	..	..	5	4	28	1
9/7/59	Prasadpur	91	114	114	573	303	270	..	..	..	..	55	25	178	2
9/7/60	Barbhatri	86	28	28	140	73	67	..	..	..	..	14	11	44	1

PRIMARY CENSUS ABSTRACT

Police Station : KARIMGANJ (9/7)

WORKERS																						
I Cultivators		II Agricultural Labourers		III Livestock, Forestry, Fishing, Hunting and Plantations, Orchards and Allied activities		IV Mining and Quarrying		V Manufacturing, Processing, Servicing and Repairs				VI Construction		VII Trade and Commerce		VIII Transport, Storage and Communications		IX Other Services		X Non-workers		Location Code
								(a) Household Industry		(b) Other than Household Industry												
M	F	M	F	M	F	M	F	M	F	M	F	M	F	M	F	M	F	M	F	M	F	
17	18	19	20	21	22	23	24	25	26	27	28	29	30	31	32	33	34	35	36	37	38	1
2	..	1	..	..	..	..	..	7	1	6	1	..	..	3	..	.	.	..	.	28	40	9/7/26
5	..	19	..	..	..	..	..	..	..	..	..	..	..	..	..	2	..	1	..	17	40	9/7/27
73	4	37	..	3	..	..	..	45	..	9	..	5	..	10	..	5	..	48	6	250	454	9/7/28
92	3	4	..	2	..	..	..	10	..	..	..	..	..	1	..	3	..	18	2	130	239	9/7/29
16	1	8	..	..	..	..	..	..	..	..	..	..	..	..	..	..	..	..	..	13	41	9/7/30
11	..	..	..	..	..	..	..	1	..	..	..	..	..	..	..	..	..	..	..	2	18	9/7/31
11	..	..	..	..	..	..	..	..	..	..	..	..	..	..	..	..	..	..	..	16	27	9/7/32
72	..	..	..	..	..	..	..	..	..	..	..	..	..	..	..	..	..	2	.	70	125	9/7/33
33	..	..	..	..	..	..	..	3	2	..	..	..	..	..	..	..	..	..	..	37	65	9/7/34
123	1	9	..	..	..	..	..	..	..	2	..	..	..	..	..	1	..	3	..	157	266	9/7/35
88	1	44	..	..	..	..	.	.	.	1	..	9	..	12	..	11	..	34	1	185	334	9/7/36
24	..	6	..	..	..	..	..	1	..	1	..	..	..	1	..	14	..	2	..	44	80	9/7/37
113	..	21	..	..	..	..	..	..	..	..	..	..	..	2	..	..	..	1	..	113	222	9/7/38
29	..	27	..	..	..	..	..	..	..	1	..	..	..	2	..	5	..	22	..	70	143	9/7/39
21	..	11	..	7	..	..	..	..	..	3	..	3	..	7	..	9	..	20	1	72	143	9/6/40
47	1	41	..	..	..	..	..	6	..	5	..	3	..	6	..	..	..	3	1	127	228	9/7/41
..	..	2	..	..	..	..	..	1	..	9	1	24	..	17	1	25	..	42	6	111	200	9/7/42
21	..	5	.	4	..	..	..	..	..	1	..	1	..	28	..	35	..	6	..	77	191	9/7/43
35	..	..	..	..	..	..	..	..	..	1	..	12	..	8	..	14	..	4	..	84	130	9/7/44
5	..	..	..	..	..	..	..	..	..	1	..	2	..	..	..	4	..	16	..	13	32	9/7/45
29	..	..	..	..	..	..	..	..	..	1	..	2	..	10	..	11	..	36	..	76	158	9/7/46
23	1	43	..	7	..	..	..	..	..	11	..	3	..	..	..	1	..	4	1	84	153	9/7/47
59	..	47	..	2	..	..	..	8	..	2	..	13	..	19	..	4	..	7	..	181	323	9/7/48
173	3	14	..	22	..	6	..	14	..	154	..	45	..	38	..	58	..	131	3	592	1,129	9/7/49
60	3	28	1	2	..	..	..	1	..	15	..	7	..	4	..	5	..	12	..	102	211	9/7/50
57	1	5	..	8	..	..	..	2	..	3	..	4	..	5	..	..	..	1	..	137	178	9/7/51
22	..	10	..	..	..	..	..	..	..	..	..	..	..	6	..	1	..	1	..	60	99	9/7/52
11	..	12	..	..	..	..	..	..	..	..	..	..	..	..	..	..	..	..	..	13	42	9/7/53
64	..	45	..	..	..	..	.	..	..	..	..	..	..	1	..	..	..	..	..	82	216	9/7/54
1	..	5	..	..	..	..	..	..	..	..	..	..	..	..	..	..	..	17	1	20	31	9/7/55
88	..	69	..	1	..	..	..	..	..	..	..	..	..	1	..	..	..	2	..	262	417	9/7/56
26	1	15	..	1	..	..	..	..	..	..	1	..	..	1	..	1	..	..	..	38	80	9/7/57
18	..	4	..	..	..	..	..	..	..	..	1	..	..	5	..	1	..	..	..	23	43	9/7/58
94	2	72	..	9	..	..	..	..	..	..	..	..	..	..	..	3	..	..	..	125	268	9/7/59
12	..	4	..	21	..	..	..	..	..	1	1	..	..	1	..	3	..	2	..	29	66	9/7/60

Police Station : KARIMGANJ (9/7)

URBAN BLOCK/VILLAGEWISE

Location Code	Name of village/ town/ward/ urban enumerators' block	Area of village in Acres	No. of Occupied Residential Houses	No. of Households	Total Population (including Institutional & Houseless population)			Scheduled Castes		Scheduled Tribes		Literate and Educated Persons		Total Workers (I—IX)	
					P	M	F	M	F	M	F	M	F	M	F
1	2	3	4	5	6	7	8	9	10	11	12	13	14	15	16
9/7/61	Suprakandi with Kirabiyah	93	112	112	673	343	330	136	131	..	..	185	113	182	4
9/7/62	Suprakandi	156	20	20	100	51	49	39	42	..	..	15	1	22	..
9/7/63	Lawtikar	15	23	23	115	55	60	55	59	..	..	1	1	29	6
9/7/64	Sikrapar	310	44	44	220	121	99	..	..	..	..	23	5	63	2
9/7/65	Nowabilarpar	155	13	13	62	34	28	..	..	..	..	10	1	18	..
9/7/66	Merara	90	21	21	105	60	45	..	..	..	..	34	9	32	..
9/7/67	Barpurahuria	395	201	201	1,209	639	570	103	98	..	.	238	84	340	5
9/7/68	Jabada	237	114	114	573	300	273	14	9	..	..	138	25	163	1
9/7/69	Jatua	107	60	60	360	199	161	..	..	..	..	53	15	103	3
9/7/70	Kudpurahuria	224	121	121	604	294	310	43	46	..	..	108	47	139	2
9/7/71	Jatu Alemkandi	50	4	4	23	11	12	11	12	..	..	4	3	5	..
9/7/72	Marara	20	4	4	21	10	11	..	..	..	..	6	2	5	1
9/7/73	Ulakandi	144	30	30	147	75	72	75	72	..	..	29	8	39	2
9/7/74	Jarua	63	23	23	156	79	77	28	32	..	.	13	8	47	..
9/7/75	Susadari	204	113	113	567	313	254	19	10	..	..	81	26	168	2
9/7/76	Kararia	37	27	27	136	80	56	..	..	..	..	30	8	40	.
9/7/77	Sankarpur	51	68	68	343	170	173	..	..	..	..	26	2	97	..
9/7/78	Sajpur	643	208	208	1,247	642	605	33	22	..	..	227	76	337	1
9/7/79	Rahaldur	68	52	52	260	135	125	..	..	..	..	50	11	68	..
9/7/80	Balidala	366	131	131	659	340	319	86	70	..	..	87	47	189	6
9/7/81	Dasgram	228	57	57	342	182	160	22	20	..	..	82	28	109	..
9/7/82	Fatepur	81	48	48	243	129	114	..	..	..	..	10	..	68	..
9/7/83	Lalbatri	65	2	2	10	6	4	6	4	..	..	2	..	3	..
9/7/84	Chaleadi	238	91	91	457	229	228	64	66	..	..	57	27	115	..
9/7/85	Keotala	51	106	106	533	267	266	..	..	..	..	5	..	158	1
9/7/86	Kamarkhai	61	58	58	289	148	141	..	..	..	..	26	4	69	.
9/7/87	Harikhai	54	26	26	156	82	74	..	..	..	..	29	9	37	..
9/7/88	Dimpur	275	86	86	516	265	251	..	..	..	..	127	43	146	..
9/7/89	Hamindpur	223	66	66	396	205	191	40	38	..	..	51	12	112	..
9/7/90	Jarapata	313	90	90	450	239	211	63	53	..	..	99	51	121	7
9/7/91	Sutarkandi	420	171	171	1,026	511	515	96	106	..	..	98	54	253	..
9/7/92	Gobindapur	70	21	21	107	46	61	32	42	..	..	9	2	31	4
9/7/93	Karikhola	294	194	194	973	480	493	..	..	..	..	171	43	233	9
9/7/94	Kachubari	117	53	53	268	135	133	..	..	..	..	3	3	68	1
9/7/95	Puranpara	51	12	12	63	33	30	..	..	..	..	13	8	9	..

PRIMARY CENSUS ABSTRACT

Police Station : KARIMGANJ (9/7)

WORKERS																						
I Cultivators		II Agricultural Labourers		III Livestock, Forestry, Fishing, Hunting and Plantations, Orchards and Allied activities		IV Mining and Quarrying		V Manufacturing, Processing Servicing and Repairs (a) Household Industry			(b) Other than Household Industry	VI Construction		VII Trade and Commerce		VIII Transport, Storage and Communications		IX Other Services		X Non-workers		Location Code
M	F	M	F	M	F	M	F	M	F	M	F	M	F	M	F	M	F	M	F	M	F	
17	18	19	20	21	22	23	24	25	26	27	28	29	30	31	32	33	34	35	36	37	38	1
89	..	29	..	1	..	..	..	4	1	9	1	4	..	18	..	6	..	22	2	161	326	9/7/61
21	..	1	..	..	..	..	..	..	..	..	..	..	..	..	..	..	..	..	..	29	49	9/7/62
21	4	8	2	..	..	..	..	..	..	..	..	..	..	..	..	..	..	..	..	26	54	9/7/63
52	2	11	..	..	..	..	..	..	..	..	..	..	..	..	..	..	..	..	..	58	97	9/7/64
13	..	5	..	..	..	..	..	..	..	..	..	..	..	..	..	..	..	..	..	16	28	9/7/65
25	..	4	..	..	..	..	..	..	..	..	..	..	..	..	..	1	..	2	..	28	45	9/7/66
205	3	108	..	..	..	..	..	1	..	8	2	2	..	2	..	4	..	10	..	299	565	9/7/67
98	1	50	..	..	..	..	..	..	..	1	..	..	..	2	..	..	..	12	..	137	272	9/7/68
65	1	34	2	..	..	..	..	1	..	..	..	..	..	..	..	..	..	3	..	96	158	9/7/69
97	2	33	..	..	..	..	..	..	..	1	..	..	..	..	..	..	..	8	..	155	308	9/7/70
5	..	..	..	..	..	..	..	..	..	..	..	..	..	..	..	..	..	..	..	6	12	9/7/71
4	1	.	..	..	..	..	..	..	..	..	..	..	..	..	..	..	..	1	..	5	10	9/7/72
25	1	8	..	..	..	..	..	3	1	..	..	1	..	1	..	..	..	1	..	36	70	9/7/73
35	..	11	..	..	..	..	..	..	..	..	..	..	..	..	..	..	..	1	..	32	77	9/7/74
103	2	31	..	21	..	..	..	9	..	..	..	1	..	..	..	1	..	2	..	145	252	9/7/75
15	..	10	..	1	..	..	..	..	..	1	..	5	..	..	..	4	..	4	..	40	56	9/7/76
36	..	6	..	47	..	..	..	..	..	..	..	1	..	..	.	2	.	5	..	73	173	9/7/77
191	..	94	..	.	..	..	..	16	..	3	..	3	..	4	..	3	..	23	1	305	604	9/7/78
40	..	26	..	..	..	..	..	..	..	..	..	..	..	..	..	..	..	2	..	67	125	9/7/79
123	6	54	..	1	..	..	..	1	..	3	..	2	..	1	..	..	..	4	..	151	313	9/7/80
74	..	23	..	..	..	..	..	..	..	6	..	..	..	..	.	3	..	3	..	73	160	9/7/81
41	..	26	..	..	..	..	..	..	..	..	..	..	..	..	.	..	..	1	..	61	114	9/7/82
2	..	..	..	..	..	..	..	1	..	..	..	..	..	..	..	..	..	..	..	3	4	9/7/83
23	..	73	..	..	..	..	..	1	..	2	..	1	..	3	.	3	..	9	..	114	228	9/7/84
155	1	1	..	..	..	..	..	..	..	..	..	..	..	..	..	..	..	2	..	109	265	9/7/85
38	..	31	..	..	..	..	..	..	..	..	..	..	..	..	..	..	..	..	..	79	141	9/7/86
17	..	19	..	.	..	..	..	..	..	..	..	..	..	..	..	..	..	1	..	45	74	9/7/87
117	..	28	..	..	..	..	..	..	..	..	..	..	..	..	..	..	..	1	..	119	251	9/7/88
89	..	17	..	..	..	..	..	..	..	..	..	5	..	1	..	..	..	..	..	93	191	9/7/89
95	3	18	..	..	..	..	..	1	1	5	2	..	..	..	..	2	..	..	1	118	204	9/7/90
147	..	60	..	..	..	..	..	..	..	1	..	..	..	7	..	8	..	30	..	258	515	9/7/91
19	1	11	3	..	..	..	..	..	1	..	..	..	..	..	..	..	..	..	..	15	57	9/7/92
183	6	36	2	..	..	..	..	..	..	..	..	..	..	..	..	..	..	14	1	247	484	9/7/93
56	1	12	..	..	..	..	..	..	..	..	..	..	..	..	..	..	..	..	..	67	132	9/7/94
7	..	..	..	..	..	..	..	..	..	1	..	..	..	1	..	..	..	..	..	24	30	9/7/95

Police Station : KARIMGANJ (9/7)

URBAN BLOCK/VILLAGEWISE

Location Code	Name of village/ town/ward/ urban enumerators' block	Area of Village in Acres	No. of Occupied Residential Houses	No of House-holds	Total Population (including Institutional & Houseless population)			Scheduled Castes		Scheduled Tribes		Literate and Educated Persons		Total Workers (I—IX)	
					P	M	F	M	F	M	F	M	F	M	F
1	2	3	4	5	6	7	8	9	10	11	12	13	14	15	16
9/7/96	Nayabari	84	28	28	138	75	63	..	..	..	..	27	5	24	..
9/7/97	Kunagram	53	12	12	66	31	35	..	..	..	.	21	14	15	2
9/7/98	Gandhak	210	96	96	483	237	246	..	..	.	..	103	24	115	11
9/7/99	Munshitilla	54	19	19	98	50	48	1	..	..	..	39	41	22	2
9/7/100	Pirarchak	125	47	47	236	114	122	.	..	..	..	37	8	47	..
9/7/101	Ratanpur	70			No population										
9/7/102	Lata including Lata Bangar	248	130	130	650	338	312	37	37	..	..	252	162	154	2
9/7/103	Bahubal	103	60	60	300	165	135	..	..	..	..	64	22	78	..
9/7/104	Dighirpar	61	11	11	58	34	24	13	7	..	..	19	8	2	..
9/7/105	Ghuragin	100	23	23	112	60	52	..	..	..	..	51	43	18	1
9/7/106	Tesua	555	104	104	521	266	255	..	..	..	..	129	65	115	3
9/7/107	Kandi	188	60	60	300	141	159	..	..	..	..	46	20	56	..
9/7/108	Pathu	766	213	213	1,279	644	635	32	22	..	..	300	157	320	12
9/7/109	Prakaspur	31	28	28	141	67	74	..	..	..	..	50	37	36	.
9/7/110	Mahisashan	481	82	82	411	220	191	67	67	..	..	122	55	125	10
9/7/111	Supnargool	351	90	90	451	241	210	29	31	..	..	141	66	87	..
9/7/112	Chandanpur	71	30	30	180	99	81	..	..	..	..	21	7	43	..
9/7/113	Nandanband	108	42	42	213	109	104	..	..	..	..	26	5	37	..
9/7/114	Maijgram	767	378	378	2,271	1,193	1,078	60	69	..	..	567	319	612	17
9/7/115	Maijgram Refugee Colony	191	43	43	213	108	105	4	2	..	..	68	58	48	7
9/7/116	Tejpur	283	108	108	648	328	320	88	76	..	..	199	129	175	4
9/7/117	Biskut	391	176	176	1,056	568	488	..	..	..	..	201	92	264	1
9/7/118	Surigram	552	60	60	303	164	139	..	..	..	..	93	55	82	1
9/7/119	Bedrang	662	90	90	452	221	231	25	32	..	..	142	84	101	4
9/7/120	Mahisashan Station Banyar	469	44	44	220	114	106	6	10	..	..	70	51	53	2
9/7/121	Deotoli	461	65	65	394	201	193	17	11	..	..	76	36	93	
9/7/122	Kuwerbag	N.A.	18	18	89	47	42	5	5	..	..	15	11	25	3
9/7/123	Barapunjee	902	160	160	804	428	376	5	8	54	15	105	41	213	.
9/7/124	Montali	195	64	64	322	164	158	1	..	..	..	90	60	92	7
9/7/125	Nayagram	924	71	71	358	176	182	5	8	..	..	66	32	93	3
9/7/126	Mandibari	309	74	74	370	203	167	11	11	..	..	60	16	95	2
9/7/127	Higim	408	201	201	1,207	607	600	1	1	..	..	314	139	295	19

PRIMARY CENSUS ABSTRACT

Police Station: KARIMGANJ (9/7)

WORKERS																						
I Cultivators		II Agricultural Labourers		III Livestock, Forestry, Fishing, Hunting and Plantations, Orchards and Allied activities		IV Mining and Quarrying		V Manufacturing, Processing, Servicing and Repairs				VI Construction		VII Trade and Commerce		VIII Transport, Storage and Communications		IX Other Services		X Non-workers		Location Code
								(a) Household Industry		(b) Other than Household Industry												
M	F	M	F	M	F	M	F	M	F	M	F	M	F	M	F	M	F	M	F	M	F	
17	18	19	20	21	22	23	24	25	26	27	28	29	30	31	32	33	34	35	36	37	38	1
21		1	..	..						.	.	.	..	..	.		.	2	.	51	63	9/7/96
8	.	1	..	.				3			1	.			.		.	3	1	16	33	9/7/97
91	11	20	..	.				3			.	..		.		1	..	.	..	122	235	9/7/98
6	.	2	..		.			2	.	1		.	.	8	..	..	.	3	2	28	46	9/7/99
40		6	.										.	.	..			1		67	122	9/7/100
																						9/7/101
74	.	4	..	1	.	.		2		1		.		28	.	4	.	40	2	184	310	9/7/102
46		25	.			1		1	.			.	.	3			.	2	.	87	135	9/7/103
	..		..	..	..	..		..				..			.		.	2	.	32	24	9/7/104
1	..	..	.			..						5		3	.	..	..	9	1	42	51	9/7/105
88		4			..	.		19	3		.				.		.	4		151	252	9/7/106
43	..	9	.		..			4			.	.	.		..	..	.	..	..	85	159	9/7/107
212	6	68	1	..	..	..		20	4	1	..	1	.	6	.	.	..	12	1	324	623	9/7/108
27	.	..	..	..	..	..	..	2	..	..	..	1	..	4	..	1	..	1	..	31	74	9/7/109
39	6	24	1	2	1	..	..	5	..	2	2	3	..	13	..	4	..	33	..	95	181	9/7/110
26	.	24	..	..	..	..	..	16	..	2	..	1	..	4	..	4	..	10	..	154	210	9/7/111
27	..	13	..	..	.	.	..	..	.	..	..	..	..	..	..	..	..	3	..	56	81	9/7/112
27	.	7	..	..	..	..	..	..	..	2	..	.	..	..	..	..	..	1	..	72	104	9/7/113
260	5	194	6	2	..	..	..	18	1	3	..	3	..	24	..	8	1	100	4	581	1,061	9/7/114
14	..	1	..	1	..	..	..	3	..	..	7	2	..	8	..	1	..	18	..	60	98	9/7/115
124	4	16	..	..	..	..	..	..	.	5	..	1	..	11	..	5	..	13	..	153	316	9/7/116
164	..	84	..	1	..	..	..	..	..	4	..	1	..	2	..	1	..	7	1	304	487	9/7/117
32	..	13	1	1	..	..	..	32	..	..	.	..	..	..	..	1	..	3	..	82	138	9/7/118
44	.	18	1	..	..	..	..	16	..	..	..	..	..	7	..	2	..	14	3	120	227	9/7/119
18	1	6	..	..	..	..	..	..	..	..	..	..	..	15	..	1	..	13	1	61	104	9/7/120
75	..	17	..	..	..	..	..	..	..	..	..	..	..	..	..	.	..	1	..	108	193	9/7/121
21	..	3	..	..	..	..	.	..	..	.	3	..	..	..	..	..	..	1	..	22	39	9/7/122
98	..	98	..	..	..	..	..	1	..	..	..	2	.	.	..	2	..	12	..	215	376	9/7/123
50	..	19	7	..	..	..	..	14	.	.	..	1	..	..	..	..	..	8	..	72	151	9/7/124
52	3	37	..	..	..	..	..	..	..	..	..	1	..	..	..	1	..	2	..	83	179	9/7/125
54	..	13	..	3	..	..	..	4	1	4	1	..	..	3	..	..	..	14	..	108	165	9/7/126
176	8	67	10	..	..	..	..	2	1	2	..	..	..	9	.	2	..	37	..	312	581	9/7/127

Police Station : KARIMGANJ (9/7)

URBAN BLOCK/VILLAGEWISE

Location Code	Name of village/ town/ward/ urban enumerators' block	Area of village in Acres	No. of Occupied Residential Houses	No. of Households	Total Population (including institutional & Houseless population)			Scheduled Castes		Scheduled Tribes		Literate and Educated Persons		Total Workers (I–IX)	
					P	M	F	M	F	M	F	M	F	M	F
1	2	3	4	5	6	7	8	9	10	11	12	13	14	15	16
9/7/128	Chandkhani	308	64	64	321	172	149	..	..	..	..	102	76	69	9
9/7/129	Dasgram	807	345	345	2,069	1,085	984	2	3	..	..	398	223	548	34
9/7/130	Brahmansashan	1,475	501	501	3,508	1,868	1,640	68	54	..	..	604	260	918	28
9/7/131	Lama Bahadurpur	384	117	117	706	353	353	..	..	..	..	246	203	172	3
9/7/132	Medha	754	114	114	574	283	291	247	253	..	..	138	64	147	4
9/7/133	Ambarkhana	115	99	99	596	306	290	..	..	..	..	223	160	133	..
9/7/134	Inathpur	193	160	160	961	492	469	4	6	..	..	173	94	239	1
9/7/135	Kamalpur	85	47	47	283	143	140	..	..	..	..	57	41	63	5
9/7/136	Nazaratilla	80	31	31	188	98	90	..	..	..	..	66	50	35	1
9/7/137	Dhirpara	89	27	27	164	87	77	.	..	..	..	23	18	47	..
9/7/138	Katakhalirpar	106	31	31	155	74	81	..	..	..	.	43	35	32	.
9/7/139	Bazarghat	210	164	164	986	487	499	10	12	..	..	195	147	251	2
9/7/140	Umapati	197	125	125	628	332	296	75	68	..	..	83	32	162	1
9/7/141	Bonomali	146	54	54	273	153	120	..	..	..	..	99	25	64	1
9/7/142	Batail	175	123	123	612	304	308	25	33	..	..	123	57	173	12
9/7/143	Kamisail	505	445	445	3,116	1,656	1,460	..	..	..	..	669	313	844	7
9/7/144	Mydol	280	203	203	1,216	618	598	..	..	..	..	163	40	340	..
9/7/145	Patalnagar	117	47	47	239	125	114	..	..	..	..	74	47	61	..
9/7/146	Baghan	156	158	158	790	402	388	133	113	..	..	169	48	222	..
9/7/147	Surifnagar	267	217	217	1,301	641	660	111	124	..	..	184	68	366	..
9/7/148	Ghuramara	367	51	51	251	130	121	..	..	..	..	77	14	57	..
9/7/149	Dhanibar	390	80	80	400	198	202	..	..	..	..	33	5	101	..
9/7/150	Dakshingram	307	18	18	90	46	44	1	..	..	..	38	30	20	..
9/7/151	Chandpur	280	105	105	524	254	270	..	..	..	..	45	4	135	1
9/7/152	Jiadhara	315	61	61	301	143	158	3	3	..	..	93	59	77	21
9/7/153	Mudirpara	283	29	29	143	76	67	..	..	..	..	11	2	41	..
9/7/154	Ujandihi	325	112	112	561	307	254	4	5	..	..	62	31	147	1
9/7/155	Padpur	332	79	79	397	215	182	..	..	..	..	46	21	115	1
9/7/156	Aylabari	248	45	45	224	108	116	16	14	..	..	54	51	53	3
9/7/157	Nagkapan	255	182	182	912	478	434	18	10	..	.	121	51	263	2
9/7/158	Kamalpur	335	114	114	570	305	265	48	38	..	..	96	21	187	..
9/7/159	Krishnanagar	487	396	396	2,377	1,204	1,173	..	..	..	..	329	157	616	4
9/7/160	Nalua	185	41	41	205	108	97	..	..	..	..	13	..	64	..
9/7/161	Brojendarnagar	270	135	135	811	401	410	361	366	..	..	200	105	235	17
9/7/162	Nayagram	185	75	75	459	232	227	24	16	..	..	112	57	135	3

PRIMARY CENSUS ABSTRACT

Police Station : KARIMGANJ (9/7)

WORKERS																					
I Cultivators		II Agricultural Labourers		III Livestock, Forestry, Fishing, Hunting and Plantations, Orchards and Allied activities		IV Mining and Quarrying		V Manufacturing, Processing, Servicing and Repairs				VI Construction		VII Trade and Commerce		VIII Transport, Storage and Communications		IX Other Services		X Non-workers		Location Code
								(a) Household Industry		(b) Other than Household Industry												
M	F	M	F	M	F	M	F	M	F	M	F	M	F	M	F	M	F	M	F	M	F	
17	18	19	20	21	22	23	24	25	26	27	28	29	30	31	32	33	34	35	36	37	38	1
55	5	2	..	1	..	..	..	3	..	..	3	..	..	1	..	..	..	7	1	103	140	9/7/128
220	8	246	24	1	..	..	..	10	..	3	.	8	..	23	..	3	..	34	2	537	950	9/7/129
603	15	180	8	2	.	..	..	17	1	..	..	1	..	15	..	7	..	93	4	950	1,612	9/7/130
109	2	52	..	..	..	..	..	7	1	..	..	..	..	1	..		..	3	..	181	350	9/7/131
106	..	35	..	..	..	..	..	3	4	1	..	..	..	..	..	1	..	1	..	136	287	9/7/132
49	..	30	..	1	..	..	..	..	..	4	..	1	..	26	..	6		16	..	173	290	9/7/133
98	..	69	..	.	..	..	..	..	..	16	1	2	..	24	..	2	..	28	..	253	468	9/7/134
35	..	13	..	1	..	..	.	4	3	4	..	..	..	3	..	1	..	2	2	80	135	9/7/135
9	..	3	..	.	..	..	..	10	.	..	..	..	..	5	..	1	..	7	1	63	89	9/7/136
4	..	19	..	4	..	..	..	2	..	1	..	..	..	1	..	8	..	8	..	40	77	9/7/137
5	..	7	..	..	..	..	..	..	..	2	..	..	..	10	..	1	..	7	..	42	81	9/7/138
73	..	91	..	..	..	..	..	1	..	5	..	7	..	33	..	11	..	30	2	236	497	9/7/139
76	1	60	..	..	..	1	..	2	..	4	..	..	..	7	..	3	..	9	..	170	295	9/7/140
39	..	8	..	..	..	..	..	..	..	2	..	2	..	8	1	2	..	3	..	89	119	9/7/141
47	..	11	..	1	..	..	..	9	8	59	1	4	..	16	..	18	.	8	3	131	296	9/7/142
415	..	20	.	6	..	..	..	..	..	21	1	44	..	150	..	83	..	105	6	812	1,453	9/7/143
196	..	48	.	..	..	..	..	..	..	9	..	15	..	20	.	47	..	5	..	278	598	9/7/144
47	..	1	..	..	..	..	..	..	..	8	..	1	..	2	..	..	..	2	..	64	114	9/7/145
138	.	63	..	..	..	..	..	2	..	..	..	..	..	3	..	12	..	4	..	180	388	9/7/146
228	..	75	..	..	..	..	..	2	..	..	..	7	..	9	..	28	..	17	..	275	660	9/7/147
21	..	5	..	..	..	..	..	..	..	4	..	3	..	7	..	9	..	8	..	73	121	9/7/148
82	..	10	..	..	..	..	..	..	..	..	..	2	..	2	..	3	..	2	..	97	202	9/7/149
10	..	..	..	..	..	..	..	..	..	1	..	..	..	7	..	..	..	2	..	26	44	9/7/150
90	1	43	..	..	..	..	..	..	..	..	..	..	..	..	..	..	..	2	..	119	269	9/7/151
38	..	5	..	..	..	..	..	14	21	2	..	4	..	5	..	..	..	9	..	66	137	9/7/152
25	..	11	..	..	..	..	..	..	..	..	..	..	..	4	..	1	..	..	..	35	67	9/7/153
60	..	70	..	1	..	..	..	5	..	..	..	2	..	5	..	2	..	2	1	160	253	9/7/154
52	..	39	1	..	..	..	..	11	..	1	..	..	..	7	..	1	..	4	..	100	181	9/7/155
21	..	12	3	2	..	..	..	4	..	..	..	..	..	8	..	..	..	6	..	55	113	9/7/156
116	1	123	..	1	..	..	..	1	..	3	..	3	..	7	1	3	..	6	..	215	432	9/7/157
160	..	1	..	22	..	..	..	..	..	1	..	..	..	1	..	..	..	2	..	118	265	9/7/158
303	2	208	..	25	2	..	..	1	..	9	..	2	..	44	..	..	..	24	..	588	1,169	9/7/159
41	..	..	..	5	..	..	..	..	..	..	..	..	..	18	..	..	..	..	..	44	97	9/7/160
174	6	29	8	..	..	..	..	2	3	..	..	10	..	3	..	6	..	11	.	166	393	9/7/161
125	2	1	..	..	..	..	..	2	..	..	..	..	..	..	..	2	..	5	1	97	224	9/7/162

Location Code	Name of village/ town/ward/ urban enumerators' block	Area of village in Acres	No. of Occupied Residential Houses	No. of House-holds	Total Population (including Institutional & House-less population)			Scheduled Castes		Scheduled Tribes		Literate and Educated Persons		Total workers (I—IX)	
					P	M	F	M	F	M	F	M	F	M	F
1	2	3	4	5	6	7	8	9	10	11	12	13	14	15	16
9/7/163	Putimara	180	51	51	251	136	115	132	108	..	..	61	26	77	..
9/7/164	Pinnagar	193	134	134	806	415	391	379	350	..	..	198	111	200	3
9/7/165	Soulmara	173	80	80	400	207	193	197	183	..	..	93	39	122	3
9/7/166	Nathupur	102	37	37	186	91	95	91	95	..	..	36	24	57	3
9/7/167	Katagram	68	46	46	227	123	104	122	104	..	..	43	14	53	2
9/7/168	Halghat	248	42	42	211	105	106	..	..	..	..	69	42	54	1
9/7/169	Banugram	178	102	102	614	317	297	..	..	..	..	48	8	167	1
9/7/170	Dighalbhag	298	114	114	569	295	274	66	88	..	..	104	54	169	1
9/7/171	Bhuribond	118	69	69	345	181	164	..	..	..	..	21	1	101	..
9/7/172	Ratanpur	186	81	81	407	212	195	..	..	..	..	18	..	121	..
9/7/173	Jatrapur	106	98	98	491	268	223	37	29	..	..	40	7	140	..
9/7/174	Loharpara	74	6	6	30	14	16	..	..	..	..	12	9	6	..
9/7/175	Keurtuk	135	17	17	85	48	37	..	..	..	..	13	1	29	..
9/7/176	Katabari	112	35	35	177	94	83	..	.	..	..	24	7	53	..
9/7/177	Dingbil	191	33	33	198	98	100	..	..	..	..	25	13	59	..
9/7/178	Angura	190	22	22	111	57	54	53	49	..	..	22	12	36	1
9/7/179	Badurlatka	119	22	22	110	58	52	3	3	..	..	11	1	33	..
9/7/180	Maruha	131	78	78	391	194	197	..	..	..	..	119	70	98	..
9/7/181	Angura Dumgri	259	115	115	689	362	327	..	..	..	..	72	15	188	3
9/7/182	Chandbari	159	46	46	278	147	131	..	..	..	..	114	89	77	..
9/7/183	Tikarpara	142	74	74	368	194	174	..	..	..	..	101	50	91	..
9/7/184	Duttagram	134	67	67	337	165	172	22	21	..	..	105	109	53	1
9/7/185	Dulgram	139	113	113	568	289	279	..	..	..	..	68	27	162	..
2/7/186	Nayagram	91	78	78	390	196	194	..	..	.	..	29	9	93	..
9/7/187	Dubrichara	73	16	16	81	43	38	..	..	..	..	8	3	25	..
9/7/188	Kabulchara	124	78	78	389	202	187	..	..	..	..	14	2	84	..
9/7/189	Taiyerpar	30	31	31	158	88	70	..	..	..	..	26	10	45	1
9/7/190	Karaibari	130	183	183	916	502	414	90	94	..	..	239	129	240	1
9/7/191	Dhuliakhal	200	171	171	853	433	420	3	4	..	..	431	7	224	..
9/7/192	Kayastha	215	167	167	837	412	425	28	22	..	..	331	291	209	12
9/7/193	Nayagram	89	109	109	546	279	267	22	15	..	..	189	121	117	8
9/7/194	Bataiya	230	181	181	1,084	562	522	3	5	..	..	250	111	282	1
9/7/195	Nayamathkhag	145	156	156	782	400	382	..	..	..	..	187	44	206	..
9/7/196	Singaria	639	477	477	2,864	1,456	1,408	71	76	..	..	409	166	812	4
9/7/197	Keotkuna	250	331	331	1,988	1,025	963	259	238	..	..	403	173	565	..

PRIMARY CENSUS ABSTRACT

Police Station : KARIMGANJ (9/7)

WORKERS																						
I Cultivators		II Agricultural Labourers		III Livestock, Forestry, Fishing, Hunting and Plantations, Orchards and Allied activities		IV Mining and Quarrying		V Manufacturing, Processing, Servicing and Repairs				VI Construction		VII Trade and Commerce		VIII Transport, Storage and Communications		IX Other Services		X Non-workers		Location Code
								(a) Household Industry		(b) Other than Household Industry												
M	F	M	F	M	F	M	F	M	F	M	F	M	F	M	F	M	F	M	F	M	F	
17	18	19	20	21	22	23	24	25	26	27	28	29	30	31	32	33	34	35	36	37	38	1
62	..	2	..	..	..	..	..	..	..	..	..	4	..	..	.	7	..	2	..	59	115	9/7/163
161	..	9	..	1	..	..	..	3	1	8	1	..	..	1	..	7	..	10	1	215	388	9/7/164
93	1	1	..	..	..	..	..	10	2	..	..	12	..	1	..	1	..	4	..	85	190	9/7/165
33	2	9	..	..	..	..	..	..	..	..	..	8	1	..	..	7	..	..	..	34	92	9/7/166
51	2	..	..	..	..	..	..	..	..	..	..	1	..	..	..	..	..	1	..	70	102	9/7/167
35	..	4	..	..	..	..	..	..	..	..	..	..	..	..	..	..	..	15	1	51	105	9/7/168
165	1	..	..	..	..	..	..	..	..	..	..	..	..	..	..	..	..	2	..	150	296	9/7/169
140	1	28	..	..	..	..	..	..	..	..	..	..	..	..	..	..	..	1	.	126	273	9/7/170
48	..	45	..	..	..	..	..	..	..	3	..	..	..	4	..	..	..	1	..	80	164	9/7/171
38	..	64	..	..	..	..	..	1	..	1	..	..	..	14	.	2	..	1	..	91	195	9/7/172
107	..	28	..	..	..	..	..	..	.	..	..	1	..	..	..	1	..	3	..	128	223	9/7/173
..	..	..	..	1	..	..	..	2	..	..	..	..	..	..	..	1	..	2	..	8	16	9/7/174
16	..	12	..	..	..	..	..	..	..	..	..	1	..	..	..	..	..	..	..	19	37	9/7/175
34	..	2	..	..	..	..	..	..	..	..	..	..	..	5	..	4	..	8	..	41	83	9/7/176
24	..	29	..	..	..	..	..	..	..	..	..	..	..	..	..	..	..	6	..	39	100	9/7/177
21	..	13	1	1	..	..	..	..	..	..	..	..	..	..	..	.	..	1	..	21	53	9/7/178
25	..	7	..	..	..	..	..	..	..	..	..	..	..	1	..	..	..	..	..	25	52	9/7/179
67	..	23	.	..	..	..	..	4	..	..	..	..	..	..	..	..	..	4	..	96	197	9/7/180
103	..	30	..	..	..	..	..	..	..	..	1	2	..	9	..	4	..	40	2	174	324	9/7/181
53	.	3	..	..	..	..	..	8	..	..	..	..	..	3	..	..	..	10	..	70	131	9/7/182
75	..	6	..	..	..	..	..	4	..	..	..	1	..	2	..	..	..	3	.	103	174	9/7/183
19	..	19	..	..	..	..	..	..	..	..	..	1	..	3	..	5	..	6	1	112	171	9/7/184
99	..	62	..	..	..	..	..	..	..	..	..	..	..	1	..	..	..	..	..	127	279	9/7/185
77	..	14	..	..	..	..	..	..	..	..	..	..	..	..	..	1	..	1	..	103	194	9/7/186
22	..	3	..	..	..	..	..	..	..	..	..	..	..	..	..	..	..	..	..	18	38	9/7/187
79	..	5	..	..	..	..	..	..	..	..	..	..	..	..	..	..	..	..	..	118	187	9/7/188
36	..	6	..	..	..	..	..	..	..	2	..	..	..	..	..	..	..	1	1	43	69	9/7/189
142	..	28	..	..	..	..	..	2	..	19	1	5	..	26	..	3	..	15	..	262	413	9/7/190
103	..	80	..	2	..	..	..	2	..	..	..	2	..	12	..	2	..	21	..	209	420	9/7/191
105	..	19	..	1	..	..	..	21	4	2	..	..	..	19	1	1	1	41	6	203	413	9/7/192
67	1	15	1	1	1	..	..	5	1	2	..	..	..	6	..	2	.	19	4	162	259	9/7/193
239	..	11	..	..	..	..	..	3	..	..	..	1	..	3	..	2	..	23	1	280	521	9/7/194
206	..	..	..	..	..	..	..	..	..	..	..	..	..	..	..	..	..	..	..	194	382	9/7/195
639	..	82	2	..	..	..		4	..	3	..	..	..	8	..	3	.	73	2	644	1,404	9/7/196
485	..	53	..	3	..	..		6	..	..	..	..	..	6	..	1	..	11	..	460	963	9/7/197

Police Station : KARIMGANJ (9/7)

URBAN BLOCK/VILLAGEWISE

Location Code	Name of village/ town/ward/ urban enumerators' block	Area of village in Acres	No. of Occupied Residential Houses	No of House-holds	Total Population (including Institutional & House-less population)			Scheduled Castes		Scheduled Tribes		Literate and Educated Persons		Total Workers (I—IX)	
					P	M	F	M	F	M	F	M	F	M	F
1	2	3	4	5	6	7	8	9	10	11	12	13	14	15	16
9/7/198	Alomkhani	190	207	207	1,242	629	613	153	154	..	..	233	64	362	..
9/7/199	Bhagirkhala	501	245	245	1,471	745	726	64	52	..	..	147	20	401	..
9/7/200	Kanakpur	225	194	194	970	485	485	..	..	..	..	220	60	218	..
9/7/201	Farampassa	980	201	201	1,206	615	591	12	10	..	..	166	42	302	2
9/7/202	Farampassa	N.A	322	322	1,932	1,014	918	94	48	..	..	609	290	482	4
9/7/203	Nayagram	202	46	46	276	137	139	21	19	..	..	110	98	46	1
9/7/204	Bairagirchak	127	59	59	356	186	170	3	3	..	..	105	66	90	1
9/7/205	Nilambazar	98	87	87	521	277	244	10	9	..	..	217	171	120	7
9/7/206	Jewarshree	145	73	73	438	243	195	38	38	..	..	150	107	90	3
9/7/207	Alomkhani	217	189	189	1,136	586	550	116	111	..	..	170	69	302	3
9/7/208	Miradishirpar	117	71	71	424	203	221	84	79	..	..	34	29	126	..
9/7/209	Loharpara	139	45	45	270	147	123	..	..	..	..	8	..	77	.
9/7/210	Bherarpatta	76	57	57	346	180	166	2	2	..	..	46	22	92	2
9/7/211	Loharpara	226	222	222	1,334	708	626	7	7	..	..	287	141	383	3
9/7/212	*Barabari*	*76*	*60*	*60*	*365*	*182*	*183*	..	..	..	..	*114*	*86*	75	..
9/7/213	Bahadurpur	134	39	39	239	110	129	..	..	..	..	86	91	46	2
9/7/214	Akbarpur	74	66	66	400	215	185	..	..	..	..	52	27	111	2
9/7/215	Purangram	60	47	47	286	153	133	..	..	..	..	9	1	61	..
9/7/216	Berajal	132	84	84	506	266	240	11	10	..	..	88	56	119	2
9/7/217	Suprakandi	125	85	85	510	277	233	249	165	..	..	151	77	121	4
9/7/218	Tinghori	90	67	67	402	206	196	206	196	..	..	96	35	101	1
9/7/219	Mohaltali	110	4	4	26	14	12	14	12	..	..	4	..	12	..
9/7/220	Churadigherpar	215	82	82	494	266	228	251	217	..	..	117	50	145	1
9/7/221	Dullavpur	140	93	93	464	209	255	..	..	..	..	119	94	136	6
9/7/222	Padmarpar	193	104	104	520	260	260	255	252	..	..	89	33	163	..
9/7/223	Ghuramara	79	43	43	217	121	96	..	..	..	..	38	19	62	1
9/7/224	Mirjanagar	110	73	73	367	187	180	174	163	..	..	61	18	122	..
9/7/225	Barantar	109	214	214	1,285	653	632	18	27	..	..	143	53	350	11
9/7/226	Rupargool	85	37	37	175	85	90	21	23	..	..	12	1	64	..
9/7/227	Meghnaborantar	170	173	173	1,036	557	479	196	176	..	..	142	48	283	4
9/7/228	Goyaspur	105	169	169	846	428	418	30	27	..	..	86	16	283	..
9/7/229	Mouzkarni	129	202	202	1,202	643	559	65	55	..	..	83	13	356	..
9/7/230	Sagarpar	65	85	85	426	227	199	13	20	..	..	17	2	95	3
9/7/231	Fatepur	197	291	291	1,742	893	849	25	12	..	..	82	5	508	3
9/7/232	Khagail	157	255	255	1,528	769	759	177	172	33	8	155	25	413	3

PRIMARY CENSUS ABSTRACT

Police Station : KARIMGANJ (9/7)

WORKERS																						
I Cultivators		II Agricultural Labourers		III Livestock, Forestry, Fishing, Hunting and Plantations, Orchards and Allied activities		IV Mining and Quarrying		V Manufacturing, Processing Servicing and Repairs (a) Household Industry			(b) Other than Household Industry	VI Construction		VII Trade and Commerce		VIII Transport, Storage and Communications		IX Other Services		X Non-workers		Location Code
M	F	M	F	M	F	M	F	M	F	M	F	M	F	M	F	M	F	M	F	M	F	
17	18	19	20	21	22	23	24	25	26	27	28	29	30	31	32	33	34	35	36	37	38	1
312	..	34	..	..	..	..	..	..	..	..	..	..	..	12	..	..	..	4	..	267	613	9/7/198
298	..	86	..	..	..	..	..	..	..	..	..	1	..	3	..	1	..	12	..	344	726	9/7/199
190	..	17	..	..	..	..	..	..	..	..	..	3	..	..	..	..	..	8	..	267	485	9/7/200
243	2	42	..	..	..	..	..	..	..	1	..	2	..	5	..	2	..	7	..	313	589	9/7/201
303	2	29	..	..	..	..	..	19	..	13	..	2	..	21	..	7	..	88	2	532	914	9/7/202
11	..	3	..	..	..	..	..	1	..	..	..	4	..	10	..	1	..	16	1	91	138	9/7/203
37	..	9	..	1	..	..	..	3	..	..	..	13	..	12	..	4	..	11	1	96	169	9/7/204
4	..	2	..	..	..	..	..	..	..	11	..	16	..	36	..	7	..	44	7	157	237	9/7/205
72	1	..	..	..	..	..	..	5	..	2	..	..	..	..	..	1	..	10	2	153	192	9/7/206
199	2	67	..	1	..	..	.	1	..	2	..	2	..	3	..	..	..	27	1	284	547	9/7/207
88	..	33	..	..	..	..	..	3	..	..	..	..	..	..	..	..	..	2	..	77	221	9/7/208
76	..	..	..	..	..	..	..	1	..	..	..	..	..	..	..	..	..	..	..	70	123	9/7/209
39	2	39	..	..	..	..	..	..	..	..	..	1	..	4	..	1	.	8	..	88	164	9/7/210
319	3	41	..	2	..	..	..	..	..	1	..	2	..	4	..	..	..	14	..	325	623	9/7/211
27	..	10	..	..	..	..	..	6	..	6	..	3	..	8	..	5	..	10	..	107	183	9/7/212
5	..	..	..	..	..	..	..	..	..	4	..	1	..	20	..	1	..	15	2	64	127	9/7/213
60	..	18	..	1	..	..	..	2	..	7	1	1	..	11	..	..	..	11	1	104	183	9/7/214
23	..	17	..	2	..	..	..	..	..	..	..	1	..	7	..	10	..	1	..	92	133	9/7/215
53	..	39	..	1	..	..	..	..	..	2	1	5	1	7	..	1	..	11	..	147	238	9/7/216
74	1	5	..	..	..	..	..	9	2	5	..	2	..	5	..	5	..	16	1	156	229	9/7/217
59	..	26	..	..	..	..	..	..	..	4	1	..	..	..	..	9	..	3	..	105	195	9/7/218
3	..	9	..	..	..	..	..	..	..	..	..	..	..	..	..	..	..	.	..	2	12	9/7/219
124	1	..	..	..	..	..	..	..	..	10	..	4	..	..	..	..	..	7	..	121	227	9/7/220
108	5	7	..	..	..	..	..	10	1	..	..	5	..	..	..	.	..	6	..	73	249	9/7/221
115	..	43	..	..	..	..	..	..	..	1	..	..	..	..	..	..	..	4	..	97	260	9/7/222
51	..	6	..	1	..	..	..	..	..	..	..	..	..	2	..	..	..	2	1	59	95	9/7/223
83	..	34	..	.	..	..	..	..	..	..	..	..	..	..	..	..	..	5	..	65	180	9/7/224
304	1	13	..	2	..	..	..	10	10	..	..	2	..	6	..	..	..	13	..	303	621	9/7/225
49	.	15	..	..	..	..	..	..	..	..	..	..	..	..	..	..	..	..	..	21	90	9/7/226
54	2	228	..	..	..	..	..	1	2	..	..	..	..	..	..	..	..	..	.	274	475	9/7/227
63	..	204	..	..	..	..	..	..	..	4	..	..	..	6	..	..	..	6	..	145	418	9/7/228
91	..	265	..	..	..	.	..	..	..	..	..	..	..	..	..	..	.	..	..	287	559	9/7/229
92	1	3	..	..	..	..	..	..	2	..	..	..	..	..	..	..	..	..	..	132	196	9/7/230
441	2	62	1	..	..	..	..	..	..	..	..	..	..	3	..	..	..	2	..	385	846	9/7/231
279	2	116	1	4	..	..	..	1	..	3	..	..	..	..	..	..	..	10	..	356	756	9/7/232

Police Station : KARIMGANJ (9/7)

URBAN BLOCK/VILLAGEWISE

Location Code	Name of village/ town/ward/ urban enumerators' block	Area of village in Acres	No. of Occupied Residential Houses	No. of Households	Total Population (including Institutional & Houseless population)			Scheduled Castes		Scheduled Tribes		Literate and Educated Persons		Total Workers (I—IX)	
					P	M	F	M	F	M	F	M	F	M	F
1	2	3	4	5	6	7	8	9	10	11	12	13	14	15	16
9/7/233	Chatal	69	36	36	197	101	96	50	45	.	..	9	..	48	..
9/7/234	Bazarbond	61	141	141	701	373	328	96	104	..	..	46	4	211	..
9/7/235	Nakirkuna	63	34	34	171	87	84	87	84	..	..	26	6	51	..
9/7/236	Belala	82	81	81	411	211	200			..	..	39	22	76	.
9/7/237	Debigarah Colony	1,900	254	254	1,524	795	729	780	715	..	..	155	46	462	4
9/7/238	Nischintapur	130	128	128	643	339	304	131	101	..	..	76	31	189	.
9/7/239	Mahmudpur Punjee	95	105	105	526	271	255	..	..	..	..	65	27	141	.
9/7/240	Mahmadpur I	95	154	154	771	403	368	.	.	..	..	70	22	228	..
9/7/241	Bazargool Punjee	60	64	64	320	167	153	9	12	..	..	45	28	92	2
9/7/242	Bazargool	245	199	199	966	477	489	130	128	..	.	190	116	266	3
9/7/243	Eraligool	90	58	58	293	160	133		..	..	..	76	37	69	..
9/7/244	Kunabazargool	45	8	8	80	42	38	38	38	..	..	14	4	24	.
9/7/245	Chandrapur	55	126	126	628	312	316	107	97	..	..	143	74	168	1
9/7/246	Monosangan	80	131	131	659	327	332	78	66	..	..	89	24	174	..
9/7/247	Sikikanisail	70	156	156	682	366	316	..	..	..	..	9	2	190	..
9/7/248	Harikuri	77	86	86	427	217	210	..		..	..	16	2	133	..
9/7/249	Madhumara	135	33	33	165	81	84	..	..	..	..	..	..	59	..
9/7/250	Mouzkurni	147	46	46	229	114	115	..	..	.	..	..	.	79	..
9/7/251	Kangtar (Moratilla)	122	55	55	275	147	128	..	..	..	..	..	..	111	1
9/7/252	Khagail	163	71	71	359	180	179	...	..	..	..	8	..	86	..
9/7/253	Bazaitilla	127	59	59	297	170	127	..	..	..	..	3	..	97	..
9/7/254	Routhgram	48	21	21	167	91	76	..	..	..	..	6	..	48	2
9/7/255	Chandidas	39	34	34	167	88	79	46	44	...	..	..	..	51	1
9/7/256	Mouzkurni	38	32	32	163	79	84	..	..	..	..	14	..	53	..
9/7/257	Routhgram	711	332	332	1,989	1,045	944	81	62	..	..	334	254	585	3
9/7/258	Baniagool	121	43	43	216	117	99	10	7	..	..	..	..	76	..
9/7/259	Shrimanta Kanisail (B)	N.A.	174	174	1,045	529	516	250	247	..	..	83	19	280	7
9/7/260	Shrimanta Kanisail (A)	496	194	194	1,167	580	587	.	..	..	..	200	26	247	5
9/7/261	Ratanpur	683	298	298	1,792	927	865	25	11	..	..	363	176	487	15
8/7/262	Bagbari	97	121	121	617	300	317	30	21	..	..	175	121	138	..
9/7/263	Ratanpur (A) I	194	97	97	489	278	211	14	15	..	..	11	5	142	2
9/7/263(A)	Ratanpur (B) II	N.A.	67	67	337	181	156	..	..	..	..	5	1	127	1
9/7/264	Pangsankar	67	71	71	356	190	166	2	2	..	..	130	100	42	4
9/7/265	Kartikdas	166	186	186	933	453	480	225	231	..	..	234	176	270	11
9/7/266	Khagkandi	73	64	64	321	167	154	..	..	..	..	83	39	75	..

PRIMARY CENSUS ABSTRACT

Police Station : KARIMGANJ (9/7)

WORKERS																						
I Cultivators		II Agricultural Labourers		III Livestock, Forestry, Fishing, Hunting and Plantations, Orchards and Allied activities		IV Mining and Quarrying		V Manufacturing, Processing, Servicing and Repairs				VI Construction		VII Trade and Commerce		VIII Transport, Storage and Communications		IX Other Services		X Non-workers		Location Code
								(a) Household Industry		(b) Other than Household Industry												
M	F	M	F	M	F	M	F	M	F	M	F	M	F	M	F	M	F	M	F	M	F	
17	18	19	20	21	22	23	24	25	26	27	28	29	30	31	32	33	34	35	36	37	38	1
35	..	10	..	..	..	..	..	3	..	..	..	..	..	..	..	.	..	..	..	53	96	9/7/233
84	..	126	..	..	..	..	..	..	..	..	..	..	..	..	..	..	..	1	..	162	328	9/7/234
46	..	..	..	..	..	..	..	..	..	5	..	..	..	..	..	.	..	..	..	36	84	9/7/235
75	..	1	..	..	..	..	..	..	..	..	..	..	..	..	..	..	..	..	..	135	200	9/7/236
420	3	42	1	..	..	..	..	..	..	..	..	..	..	..	..	..	..	..	.	333	725	9/7/237
185	..	1	..	..	..	..	..	..	..	..	..	..	..	1	..	..	..	2	..	150	304	9/7/238
135	..	1	..	..	..	..	.	..	..	3	..	..	..	..	..	..	..	2	..	130	255	9/7/239
226	..	..	..	..	..	..	..	..	..	..	..	..	..	..	..	..	..	2	.	175	368	9/7/240
81	2	1	..	..	..	..	..	..	..	..	..	..	..	3	..	4	..	3	..	75	151	9/7/241
224	3	13	..	1	..	..	..	4	..	1	..	1	..	6	..	1	..	15	..	211	486	9/7/242
62	..	..	..	..	..	..	..	..	..	..	..	..	..	..	..	2	..	5	..	91	133	9/7/243
23	..	..	..	..	..	..	..	..	..	..	..	..	..	..	..	..	..	1	..	18	38	9/7/244
152	..	..	..	..	..	..	..	..	..	..	..	1	..	8	..	..	..	7	1	144	315	9/7/245
84	..	25	..	40	..	..	..	..	..	12	..	..	..	2	..	1	..	10	..	153	332	9/7/246
112	..	71	..	..	..	..	..	..	..	..	..	..	..	6	..	..	..	1	..	176	316	9/7/247
130	..	3	..	..	..	..	..	..	..	..	..	..	..	..	..	..	..	..	..	84	210	9/7/248
24	..	35	..	..	..	..	..	..	..	..	..	..	..	..	..	..	..	..	..	22	84	9/7/249
21	..	58	..	..	..	..	..	..	..	..	..	..	..	..	..	..	..	..	..	35	115	9/7/250
33	1	78	..	..	..	..	..	..	..	..	..	..	..	..	..	..	..	..	..	36	127	9/7/251
86	..	..	..	..	..	.	.	.	.	.	..	..	..	..	..	..	..	.	..	94	179	9/7/252
92	.	5		..	..	..	..	..	.	..	..	..	..	.	..	..	..	.	..	73	127	9/7/253
36	..	11	2	..	..	..	..	..	..	.	..	..	.	..	..	..	..	1	..	43	74	9/7/254
46	1	5	..	.	..	..	..	..	..	..	..	.	.	..	..	.	..	.	..	37	78	9/7/255
32	..	21	..	.	..	..	.	.	.	.	..	..	..	..	..	.	..	.	..	26	84	9/7/256
333	1	142	..	44	..	..	..	9	1	..	..	2	.	11	..	2	..	42	1	460	941	9/7/257
41	.	35	..	.	..	..	.	..	.	.	..		..		..	..	..		.	41	99	9/7/258
139	..	108	..	2	.	..	.	1	5	1	..	7	.	7	1	..	.	15	1	249	509	9/7/259
119	..	109	1	..	..	..	..	1	4	..	..	1	..	2	..	1	..	14	..	333	582	9/7/260
298	1	139	..	1	..	..	..	24	13	2	..	..	..	6	..	..	..	17	1	440	850	9/7/261
76	..	46	..	..	..	..	..	..	..	2	..	..	..	1	..	..	..	13	..	162	317	9/7/262
140	..	..	..	..	..	..	..	..	2	..	..	..	..	..	..	..	..	2	..	136	209	9/7/263
127	..	..	..	..	..	..	..	..	1	..	..	..	..	..	..	..	..	..	..	54	155	9/7/263(A)
13	..	11	..	..	..	..	..	4	..	..	..	..	..	1	..	..	..	13	4	148	162	9/7/264
139	4	56	..	2	..	..	..	.	..	8	1	7	..	31	..	4	..	23	6	183	469	9/7/265
50	..	11	..	..	..	..	.	14	..	..	..	..	..	..	..	.	..	..	..	92	154	9/7/266

Police Station : KARIMGANJ (9/7)

URBAN BLOCK/VILLAGEWISE

Location Code	Name of village town/ward/ urban enumerators' block	Area of Village in Acres	No. of Occupied Residential Houses	No. of Households	Total Population (including Institutional & Houseless population)			Scheduled Castes		Scheduled Tribes		Literate and Educated Persons		Total Workers (I–IX)	
					P	M	F	M	F	M	F	M	F	M	F
1	2	3	4	5	6	7	8	9	10	11	12	13	14	15	16
9/7/267	Chaikut	65	59	59	295	164	137	..	..	..	..	64	34	69	..
9/7/268	Daulatpur	67	44	44	219	112	107	..	..	..	..	36	28	46	1
9/7/269	Mouzkarni	75	28	28	143	75	68	12	19	..	.	50	30	34	1
9/7/270	Rampassa	82	19	19	93	45	48	45	48	..	..	15	7	28	..
9/7/271	Sunatola	122	38	38	193	110	83	..	..	..	..	55	31	43	1
9/7/272	Ghurardap	89	99	99	494	262	232	26	18	..	..	174	80	128	..
9/7/273	Kshudrakandi	87	164	164	824	421	403	..	..	..	..	138	24	209	2
9/7/274	Lokdas	87	62	62	310	167	143	..	..	..	..	50	2	77	..
9/7/275	Kaliganj Bazar	18	44	44	220	145	75	12	3	..	..	109	28	102	..
9/7/276	Baleswar	219	341	341	2,046	1,061	985	..	..	..	..	162	9	540	13
9/7/277	Ratanpur	36	5	5	29	18	11	..	..	..	..	12	5	6	..
9/7/278	Hamdakhai	33	28	28	143	77	66	77	66	..	..	31	5	44	..
9/7/279	Pirirchak	39	67	67	336	187	149	75	48	..	..	76	23	90	1
9/7/280	Shyamnagar	46	50	50	302	171	131	102	84	..	..	85	31	87	4
9/7/281	Kunapara	55	42	42	252	135	117	..	..	..	..	67	8	45	..
9/7/282	Jatai	67	63	63	376	185	191	142	152	..	..	85	14	104	4
9/7/283	Routhgram	69	49	49	293	146	147	..	..	..	..	30	10	67	1
9/7/284	Nalgarh	40	17	17	100	55	45	55	45	..	..	17	3	28	..
9/7/285	Surjadas	103	97	97	583	310	273	106	93	..	..	61	4	152	2
9/7/286	Sirajdipur	99	43	43	260	135	125	..	..	..	..	56	9	69	.
9/7/287	Brahmansashan	42	32	32	192	99	93	46	43	45	38	55	38	45	..
9/7/288	Saidpur	46	15	15	92	48	44	38	39	..	..	19	13	22	2
9/7/289	Dayabasana	42	87	87	522	265	257	73	51	..	..	112	34	122	1
9/7/290	Medamail	34	33	33	196	108	88	71	69	..	..	48	11	57	4
9/7/291	Nayagram	30	14	14	82	41	41	41	41	..	..	8	1	20	4
9/7/292	Kamargram	69	94	94	566	281	285	281	285	..		45	15	149	5
9/7/293	Kapurpur	50	33	33	197	92	105	..	..	..	..	54	29	44	1
9/7/294	Dewakuri	325	177	177	1,061	534	527	..	.	..	..	89	10	278	..
9/7/295	Lalarchak	217	134	134	667	341	326	..	..	..	..	115	60	189	3
9/7/296	Jatkapan	315	151	151	753	379	374	1	2	..	..	243	156	186	4
9/7/297	Borkatpur	107	196	196	983	521	462	85	78	..	..	95	30	249	..
9/7/298	Nathupur	223	29	29	148	78	70	50	34	..	..	12	4	48	..
9/7/299	Ambari	42	34	34	168	80	88	..	..	..	..	45	30	36	5
9/7/300	Nairgram	496	259	259	1,816	961	855	20	18	..	..	352	100	476	8
9/7/301	Borsantapur	74	42	42	254	130	124	..	..	..	..	23	8	66	1

PRIMARY CENSUS ABSTRACT

Police Station: KARIMGANJ (9/7)

WORKERS																						
I Cultivators		II Agricultural Labourers		III Livestock, Forestry, Fishing, Hunting and Plantations, Orchards and Allied activities		IV Mining and Quarrying		V Manufacturing, Processing, Servicing and Repairs				VI Construction		VII Trade and Commerce		VIII Transport, Storage and Communications		IX Other Services		X Non-workers		Location Code
								(a) Household Industry		(b) Other than Household Industry												
M	F	M	F	M	F	M	F	M	F	M	F	M	F	M	F	M	F	M	F	M	F	
17	18	19	20	21	22	23	24	25	26	27	28	29	30	31	32	33	34	35	36	37	38	1
..	..	68	..	..	..	..	..	..	..	..	..	..	..	..	..	1	..	..	..	95	131	9/7/267
3	..	38	1	..	..	..	..	..	..	..	..	..	..	..	..	1	..	4	..	66	106	9/7/268
5	..	28	1	..	..	..	..	..	..	..	..	1	..	..	..	..	..	..	..	41	67	9/7/269
.	.	28	..	.	..	..	..	..	..	..	..	.	..	..	..	.	..	..	.	17	48	9/7/270
28	1	9	.	..	..	.	.	..	.	..	..	..	..	3	..	..	..	3	..	67	82	9/7/271
66	..	9	..	12	..	..	..	.	..	.	..	..	.	8	..	..	..	33	..	134	232	9/7/272
164	..	..	..	6	..	..	..	..	..	3	..	..	..	7	..	.	..	29	2	212	401	9/7/273
43	..	31	..	..	..	..	..	..	..	1	..	..	..	..	..	..	..	2	..	90	143	9/7/274
4	..	8	..	1	..	..	..	15	..	2	..	5	..	44	..	6	..	17	..	43	75	9/7/275
210	2	..	..	.	..	..	..	326	11	..	..	..	..	2	..	..	..	2	..	521	972	9/7/276
5	..	..	..	..	..	.	..	..	.	..	..	..	..	..	..	..	..	1	..	12	11	9/7/277
37	..	1	..	..	..	..	..	1	..	2	..	..	..	..	..	..	..	3	..	33	66	9/7/278
82	..	2	..	..	..	..	..	..	..	1	..	1	..	2	..	..	..	2	1	97	148	9/7/279
72	..	1	..	..	..	..	..	2	3	2	..	1	..	1	..	2	..	6	1	84	127	9/7/280
40	..	2	..	1	..	..	..	..	..	..	..	..	..	..	..	..	..	2	..	90	117	9/7/281
57	..	29	..	4	..	.	..	14	4	..	..	..	..	..	..	..	..	..	..	81	187	9/7/282
30	..	21	..	10	1	..	..	1	..	..	..	..	..	..	..	1	..	4	..	79	146	9/7/283
12	..	16	..	..	..	..	.	..	..	..	..	..	..	..	..	..	..	..	..	27	45	9/7/284
80	1	67	..	..	..	..	..	1	1	..	..	..	..	1	..	..	..	3	..	158	271	9/7/285
61	..	3	..	..	..	..	..	1	..	..	..	..	..	..	..	1	..	3	..	66	125	9/7/286
42	..	..	..	..	..	..	..	1	..	..	..	..	..	..	..	..	..	2	..	54	93	9/7/287
17	..	3	..	..	..	..	..	..	2	..	..	..	..	1	..	..	..	1	..	26	42	9/7/288
109	1	11	..	..	..	..	..	..	..	..	..	1	..	..	..	..	..	1	..	143	256	9/7/289
33	.	3	..	1	..	..	..	..	4	14	..	..	..	3	..	1	..	2	..	51	84	9/7/290
12	..	2	..	..	..	..	..	1	4	..	..	..	..	..	..	..	..	5	..	21	37	9/7/291
109	..	26	..	..	..	..	..	7	5	2	..	1	..	3	..	..	..	1	..	132	280	9/7/292
37	..	1	..	..	..	..	..	..	..	1	..	..	..	1	..	..	..	4	1	48	104	9/7/293
216	..	58	..	..	..	..	..	..	..	..	..	..	..	..	..	..	..	4	..	256	527	9/7/294
81	..	91	..	..	..	..	..	10	..	..	..	..	..	..	..	..	..	7	3	152	323	9/7/295
138	..	27	2	..	..	..	..	2	..	1	..	1	..	..	..	2	..	15	2	193	370	9/7/296
53	..	193	..	..	..	..	..	..	..	..	..	..	..	.	..	..	.	3	..	272	462	9/7/297
20	..	27	..	..	..	..	..	..	..	..	..	..	..	..	..	..	..	1	.	30	70	9/7/298
19	3	1	..	..	..	..	..	..	..	1	..	7	..	7	..	1	..	..	2	44	83	9/7/299
278	5	51	..	9	..	..	..	..	..	9	3	1	..	14	..	82	..	32	..	485	847	9/7/300
36	1	27	..	..	..	..	..	1	..	..	..	..	..	..	..	..	..	2	..	64	123	9/7/301

Police Station : KARIMGANJ (9/7)

URBAN BLOCK/VILLAGEWISE

Location Code	Name of village/ town/ward/ urban enumerators' block	Area of Village in Acres	No. of Occupied Residential Houses	No. of House-holds	Total Population (including Institutional & House-less population)			Scheduled Castes		Scheduled Tribes		Literate and Educated Persons		Total Workers (I—IX)	
					P	M	F	M	F	M	F	M	F	M	F
1	2	3	4	5	6	7	8	9	10	11	12	13	14	15	16
9/7/302	Jabainpur	187	148	148	888	463	425	27	27	..	..	246	112	251	..
9/7/303	Lamajuar	820	65	65	392	207	185	..	..	..	..	72	37	66	..
9/7/304	Nathupur	435	49	49	296	165	131	..	..	..	..	18	12	69	22
9/7/305	Borkharsail	1,369	258	258	1,805	941	864	..	..	..	..	499	254	429	13
9/7/306	Dighirpar	80	13	13	76	39	37	39	37	..	..	17	3	22	2
9/7/307	Nairgram	84	17	17	106	55	51	55	51	..	..	15	6	30	1
9/7/308	Telekhelarpar	63	75	75	449	232	217	229	214	..	..	106	36	139	15
9/7/309	Bhatgram	90	87	87	520	262	258	89	93	..	..	128	66	115	5
9/7/310	Mabarakpur	120	130	130	780	418	362	86	72	..	..	206	86	209	..
9/7/311	Alemjuri	121	72	72	431	218	213	..	..	..	..	116	45	108	1
9/7/312	Sarisha	65	178	178	1,243	637	606	92	80	..	..	401	277	351	6
9/7/313	Charakari	147	247	247	1,728	886	842	71	46	..	..	614	387	443	26
9/7/314	Patharia 'B' block	N.A.	15	15	91	48	43	..	..	..	..	35	14	21	1
9/7/315	Jalalnagar T.E.	745	90	90	539	270	269	15	15	..	..	84	29	132	91
9/7/316	Aytabari T.E.	400	80	80	483	267	216	6	4	..	..	92	15	144	102
9/7/317	Kulcheri T.E.	500	22	22	130	65	65	5	4	..	..	22	6	37	33
9/7/318	Ramani Krishna T.E.	723	41	41	249	136	113	5	7	..	..	12	7	81	4
9/7/319	Madanpur T.E.	900	36	36	214	115	99	..	..	..	..	30	7	62	34
9/7/320	Rampur T E.	900	37	37	220	115	105	1	1	..	..	10	9	61	22
9/7/321	Promodenagar T.E.	2,140	152	152	910	491	419	4	7	..	..	174	52	214	101
9/7/322	Durganagar T.E.	58	7	7	44	28	16	..	..	..	..	..	..	7	..
9/7/323	Sree Modan Mohan & Mahmadpur T.E.	1,450	74	74	369	203	166	..	..	..	..	55	17	89	48
9/7/324	Karimganj Rly. Station	5,670	188	188	1,130	612	518	56	51	..	..	364	262	265	..
9/7/325	Karimganj Ghatline	1,800	7	7	46	25	21	..	..	..	..	22	12	9	..
9/7/326	Longai Rly. Station	126	8	8	48	24	24	3	3	..	..	13	9	10	..
9/7/327	Mahisasan Rly. Station	2,105	24	24	147	76	71	9	7	..	..	35	19	28	..
9/7/328	Sapakandi Rly. Station	402	9	9	57	32	25	6	5	..	..	12	1	15	..
9/7/329	Nilam Bazar Rly. Station	1,406	15	15	92	57	35	2	..	..	..	33	8	19	..
9/7/330	Kayasthagram Rly. Station	482	7	7	41	22	19	2	4	..	..	10	3	9	..

PRIMARY CENSUS ABSTRACT

Police Station : KARIMGANJ (9/7)

WORKERS																						
I Cultivators		II Agricultural Labourers		III Livestock, Forestry, Fishing, Hunting and Plantations, Orchards and Allied activities		IV Mining and Quarrying		V Manufacturing, Processing, Servicing and Repairs (a) Household Industry		V (b) Other than Household Industry		VI Construction		VII Trade and Commerce		VIII Transport, Storage and Communications		IX Other Services		X Non-workers		Location Code
M	F	M	F	M	F	M	F	M	F	M	F	M	F	M	F	M	F	M	F	M	F	
17	18	19	20	21	22	23	24	25	26	27	28	29	30	31	32	33	34	35	36	37	38	1
110	..	49	..	..	..	..	..	4	..	3	..	..	..	27	..	2	..	56	..	212	425	9/7/302
27	..	32	..	..	..	..	..	..	..	1	..	..	..	..	..	1	..	5	..	141	185	9/7/303
62	4	7	8	..	..	..	..	..	10	..	..	..	..	..	..	..	..	..	..	96	109	9/7/304
294	6	44	1	..	..	1	..	2	4	6	..	2	..	10	..	8	1	62	1	512	851	9/7/305
21	..	1	..	..	..	..	..	..	2	..	..	..	..	..	..	..	..	..	..	17	35	9/7/306
14	..	2	..	..	..	..	..	3	1	1	..	4	..	3	..	1	..	2	..	25	50	9/7/307
82	..	14	..	..	..	..	..	18	15	7	..	5	..	6	..	1	..	6	..	93	202	9/7/308
46	1	1	..	..	..	..	..	23	2	4	..	3	..	12	..	9	..	17	2	147	253	9/7/309
106	..	14	..	..	..	..	..	3	..	19	..	11	..	24	..	19	..	13	..	209	362	9/7/310
56	1	3	..	1	..	..	..	.	..	10	..	2	..	16	..	18	..	2	..	110	212	9/7/311
86	..	70	..	1	..	..	..	5	..	59	2	6	..	40	..	54	..	30	4	286	600	9/7/312
33	..	28	..	2	..	..	..	14	1	94	12	4	..	190	1	27	..	51	12	443	816	9/7/313
21	..	..	..	..	..	..	..	..	..	..	..	..	..	..	1	..	..	..	..	27	42	9/7/314
1	..	6	..	113	88	..	..	..	..	3	..	..	..	1	..	1	..	7	3	138	178	9/7/315
4	..	..	..	133	101	..	..	..	..	4	..	..	..	..	..	..	..	3	1	123	114	9/7/316
4	1	..	..	33	32	..	..	..	..	..	..	..	..	..	..	..	..	..	..	28	32	9/7/317
..	..	72	4	4	..	..	..	..	..	3	..	..	..	..	..	..	..	2	..	55	109	9/7/318
1	1	4	1	41	32	..	..	..	..	..	..	..	..	..	..	..	..	16	..	53	65	9/7/319
12	6	14	4	32	12	..	..	1	..	..	..	2	..	..	..	..	..	..	..	54	83	9/7/320
25	3	57	..	125	96	..	..	..	..	2	..	1	..	1	..	..	..	3	2	277	318	9/7/321
.	..	3	..	..	..	..	..	..	..	..	..	..	..	4	..	..	..	..	..	21	16	9/7/322
32	10	17	12	38	26	..	..	..	..	1	..	..	..	..	..	..	..	1	..	114	118	9/7/323
..	..	..	..	..	..	..	..	..	..	3	..	4	..	12	..	221	..	25	..	347	518	9/7/324
-	..	..	..	..	..	..	..	..	..	..	..	1	..	..	..	7	..	1	..	16	21	9/7/325
	..	.	..	..	..	..	..	..	..	..	..	7	..	..	..	2	..	1	..	14	24	9/7/326
	..	1	..	..	..	..	..	..	..	..	..	11	..	..	..	12	..	4	..	48	71	9/7/327
4		..	..	..	..	..	..	..	..	..	..	11	..	..	..	..	..	..	..	17	25	9/7/328
	..	..	..	..	..	..	..	1	.	..	..	12	..	2	..	3	..	1	..	38	35	9/7/329
	..	..	..	..	..	..	..	..	..	..	..	5	..	1	..	3	..	..	..	13	19	9/7/330

Police Station : KARIMGANJ (9/7)

URBAN BLOCK/VILLAGEWISE

Location Code	Name of village/ town/ward/ urban enumerators' block	Area of village in Acres	No. of Occupied Residential Houses	No. of Households	Total Population (including Institutional & Houseless population)			Scheduled Castes		Scheduled Tribes		Literate and Educated Persons		Total Workers (I—IX)	
					P	M	F	M	F	M	F	M	F	M	F
1	2	3	4	5	6	7	8	9	10	11	12	13	14	15	16
	KARIMGANJ (M) Total	5·93 (Km²)	5,253	5,259	31,618	16,836	14,782	1,891	1,832	..	..	12,424	9,316	7,955	618
9/III/1	WARD 1		134	134	669	347	322	..	..	..	..	182	95	164	3
9/III/1/1	Ward 1 Block 1		134	134	669	347	322	..	..	..	..	182	95	164	3
9/III/2	WARD 2		229	229	1,463	792	671	..	..	.	..	496	307	376	13
9/III/2/2	Ward 2 Block 2		128	128	824	438	386	..	..	..	..	302	216	192	12
9/III/2/3	Ward 2 Block 3		101	101	639	354	285	..	..	..	..	194	91	184	1
9/III/3	WARD 3		225	225	1,309	648	661	32	32	..	..	527	497	262	52
9/III/3/4	Ward 3 Block 4		105	105	604	293	311	6	4	..	..	216	215	128	26
9/III/3/5	Ward 3 Block 5		120	120	705	355	350	26	28	..	..	311	282	134	26
9/III/4	WARD 4		181	181	1,140	584	556	8	7	..	..	461	439	275	25
9/III/4/6(1)	Ward 4 Block 6(1)		99	99	687	378	309	8	7	..	..	335	264	171	10
9/III/4/6(2)	Ward 4 Block 6(2)		82	82	453	206	247	..	..	..	..	126	175	104	15
9/III/5	WARD 5		262	262	1,491	756	735	23	29	..	..	611	530	304	29
9/III/5/7	Ward 5 Block 7		70	70	432	227	205	..	..	..	..	204	178	80	8
9/III/5/8(1)	Ward 5 Block 8(1)		120	120	571	349	222	23	29	..	..	312	140	192	11
9/III/5/8(2)	Ward 5 Block 8(2)		72	72	488	180	308	..	..	..	..	95	212	32	10
9/III/6	WARD 6		317	317	1,824	934	890	140	134	..	..	722	634	427	39
9/III/6/9	Ward 6 Block 9		148	148	901	461	440	57	49	..	..	378	358	191	17
9/III/6/10	Ward 6 Block 10		169	169	923	473	450	83	85	..	..	344	276	236	22
9/III/7	WARD 7		133	133	781	381	400	77	109	..	..	234	197	171	9
9/III/7/11	Ward 7 Block 11		133	133	781	381	400	77	109	..	..	234	197	171	9
9/III/8	WARD 8		258	258	1,519	781	738	62	53	..	..	642	569	318	54
9/III/8/12	Ward 8 Block 12		152	152	795	407	388	62	53	..	..	335	289	187	30
9/III/8/13	Ward 8 Block 13		106	106	724	374	350	..	..	..	..	307	280	131	24
9/III/9	WARD 9		269	269	1,360	709	651	155	160	..	..	510	372	353	25
9/III/9/14	Ward 9 Block 14		169	169	828	444	384	73	69	..	..	331	252	228	24
9/III/9/15	Ward 9 Block 15		100	100	532	265	267	82	91	..	..	179	120	125	1

PRIMARY CENSUS ABSTRACT

Police Station : KARIMGANJ (9/7)

WORKERS																						
I Cultivators		II Agricultural Labourers		III Livestock, Forestry, Fishing, Hunting and Plantations, Orchards and Allied activities		IV Mining and Quarrying		V Manufacturing, Processing, Servicing and Repairs				VI Construction		VII Trade and Commerce		VIII Transport, Storage and Communications		IX Other Services		X Non-workers		Location Code
								(a) Household Industry		(b) Other than Household Industry												
M	F	M	F	M	F	M	F	M	F	M	F	M	F	M	F	M	F	M	F	M	F	
17	18	19	20	21	22	23	24	25	26	27	28	29	30	31	32	33	34	35	36	37	38	1
293	3	171	6	83	1	6	..	149	4	977	53	350	6	2,827	22	815	14	2,284	509	8,881	14,164	
30	..	14	..	..	..	..	..	3	..	9	..	15	..	26	..	8	..	59	3	183	319	9/III/1
30	..	14	..	..	..	..	..	3	..	9	..	15	..	26	..	8	..	59	3	183	319	1/1
73	..	4	..	1	..	1	..	2	..	29	..	7	..	70	..	37	..	152	13	416	658	9/III/2
32	..	4	..	1	..	..	..	2	..	15	..	2	..	42	..	19	..	75	12	246	374	2/2
41	..	..	..	..	..	1	..		..	14	..	5	..	28	..	18	..	77	1	170	284	2/3
3	..	14	1	8	..	..	..	1	..	11	..	5	..	73	1	12	1	135	49	386	609	9/III/3
3	..	9	..	3	..	..	..	..	..	4	..	2	..	46	1	3	..	58	25	165	285	3/4
..	..	5	1	5	..	..	..	1	..	7	..	3	..	27	..	9	1	77	24	221	324	3/5
37	1	1	..	9	..	..	..	5	..	16	..	8	2	46	..	11	..	142	22	309	531	9/III/4
27	1	1	..	6	..	..	..	4	..	11	..	6	..	30	..	8	..	78	9	207	299	4/6(1)
10	..	..	..	3	..	..	..	1	..	5	..	2	2	16	..	3	..	64	13	102	232	4/6/(2)
19	1	5	..	1	..	..	..	2	..	16	1	18	1	83	..	18	..	142	26	452	706	9/III/5
..	..	..	..	..	..	..	..		..	6	1	3	..	18	..	5	..	48	7	147	197	5/7
12	..	5	..	..	..	..	..	2	..	8	..	14	.	55	..	8	.	88	11	157	211	5/8(1)
7	1	..	..	1	..	..	..	..	..	2	..	1	1	10	..	5	..	6	8	148	298	5/8(2)
29	..	26	1	4	.	..	..	16	1	19	2	38	..	109	1	50	2	136	32	507	851	9/III/6
4	..	25	1	2	..	.	..	2	.	7	2	18	..	50	1	23	2	60	11	270	423	6/9
25	..	1	..	2	..	..	..	14	1	12	..	20	..	59	..	27	..	76	21	237	428	6//10
32	..	27	4	..	..	..	.	..	.	9	..	10	.	43	..	19	.	31	5	210	391	9/III/7
32	..	27	4	..	..	..	..	..	..	9	..	10	.	43	..	19	..	31	5	210	391	7/11
3		1	.	3	..	..	..	3	.	13	.	39	.	73	1	23	1	160	52	463	684	9/III/8
3	..	1	..	3	..	..	.	.	..	6	.	11	.	44	..	16	.	103	30	220	358	8/12
..	..	..	..	..	..	..	..	3	..	7	..	28	..	29	1	7	1	57	22	243	326	8/13
1	1	..	..	21	..	1	..	5	..	46	3	26	.	95	..	65	..	93	21	356	626	9/III/9
1	1	..	.	20	..	1	..	4	..	36	3	16	..	49	..	57	.	44	20	216	360	9/14
..			..	1	..	..	..	1	..	10	..	10	..	46	..	8	..	49	1	140	266	9/15

Police Station KARIMGANJ (9/7)

URBAN BLOCK/VILLAGEWISE

Location Code	Name of village/ town/ward/ urban enumerators' block	Area of village in Acres	No. of Occupied Residential Houses	No. of House-holds	Total Population (including Institutional & House-less population)			Scheduled Castes		Scheduled Tribes		Literate and Educated Persons		Total workers (I—IX)	
					P	M	F	M	F	M	F	M	F	M	F
1	2	3	4	5	6	7	8	9	10	11	12	13	14	15	16
9/III/10	WARD 10		133	133	812	422	390	10	6	..	..	369	340	180	20
9/III/10/16	Ward 10 Block 16		86	86	521	259	262	5	1	..	..	231	235	113	10
9/III/10/17	Ward 10 Block 17		47	47	291	163	128	5	5	..	..	138	105	67	10
9/III/11	WARD-11		146	146	960	497	463	14	13	..	..	421	344	246	32
9/III/11/18	Ward-11-Block-18		51	51	277	160	117	9	7	..	..	129	83	80	7
9/III/11/19	Ward-11-Block-19		95	95	683	337	346	5	6	..	..	292	261	166	25
9/III//12	WARD-12		161	161	1,229	668	561	41	34	..	..	572	454	272	46
9/III/12/20(1)	Ward-12-Block-20(1)		40	40	349	194	155	12	11	..	..	170	108	43	13
9/III/12/20(2)	Ward-12-Block-20(2)		82	82	524	264	260	24	23	..	..	227	217	160	23
9/III/12/21	Ward-12-Block-21		39	39	356	210	146	5	..	..	..	175	129	69	10
9/III/13	WARD-13		189	189	1,115	570	545	101	118	..	..	313	187	248	15
9/III/13/22	Ward-13-Block-22		135	135	800	419	381	67	64	..	..	219	105	190	8
9/III/13/23	Ward-13-Block-23		54	54	315	151	164	34	54	..	..	94	82	58	7
9/III/14	WARD-14		268	268	1,530	829	701	330	293	..	..	588	366	360	24
9/III/14/24	Ward-14-Block-24		133	133	731	394	337	136	126	..	..	277	176	173	10
9/III/14/25	Ward-14-Block-25		135	135	799	435	364	194	167	..	..	311	190	187	14
9/III/15	WARD-15		256	256	1,539	764	775	118	115	..	..	580	502	337	38
9/III/15/26	Ward 15 Block 26		125	125	738	364	374	68	67	..	..	297	255	149	30
9/III/15/27	Ward 15 Block 27		131	131	801	400	401	50	48	..	..	283	247	188	8
9/III/16	WARD 16		270	271	1,605	883	722	97	103	..	..	653	422	419	41
9/III/16/28	Ward 16 Block 28		141	141	775	420	355	47	53	..	..	315	228	196	30
9/III/16/29	Ward 16 Block 29		129	130	830	463	367	50	50	..	..	338	194	223	11
9/III/17	WARD 17		128	128	1,077	574	503	55	50	..	..	474	391	255	38
9/III/17/30(1)	Ward 17 Block 30(1)		55	55	492	282	210	29	22	..	..	217	181	119	14
9/III/17/30(2)	Ward 17 Block 30(2)		31	31	337	162	175	20	23	..	..	148	114	70	15
9/III/17/31	Ward 17 Block 31		42	42	248	130	118	6	5	..	..	109	96	66	9
9/III/18	WARD 18		84	84	631	358	273	68	65	..	..	309	179	203	5
9/III/18/32	Ward 18 Block 32		29	29	202	119	83	1	1	..	..	112	55	74	1
9/III/18/33	Ward 18 Block 33		55	55	429	239	190	67	64	..	..	197	124	129	4

PRIMARY CENSUS ABSTRACT

Police Station : KARIMGANJ (9/7)

WORKERS																						
I Cultivators		II Agricultural Labourers		III Livestock, Forestry, Fishing, Hunting and Plantations, Orchards and Allied activities		IV Mining and Quarrying		V Manufacturing, Processing, Servicing and Repairs				VI Construction		VII Trade and Commerce		VIII Transport, Storage and Communications		IX Other Services		X Non-workers		Location Code
								(a) Household Industry		(b) Other than Household Industry												
M	F	M	F	M	F	M	F	M	F	M	F	M	F	M	F	M	F	M	F	M	F	
17	18	19	20	21	22	23	24	25	26	27	28	29	30	31	32	33	34	35	36	37	38	1
..	..	..	..	3	..	..	..	6	..	16	..	11	..	51	..	6	..	87	20	242	370	9/III/10
..	..	..	..	2	..	..	..	3	..	13	..	6	..	34	..	4	.	51	10	146	252	10/16
..	..	..	..	1	..	..	..	3	..	3	..	5	..	17	..	2	..	36	10	96	118	10/17
..	..	3	..	5	.	..	..	2	..	32	1	17	..	75	..	9	1	103	30	251	431	9/III/11
..	..	3	..	..	..	..	.	2	..	13	1	12	..	17	..	..	1	33	5	80	110	11/18
..	..	..	..	5	..	.	..	..	..	19	..	5	..	58	..	9	..	70	25	171	321	11/19
..	..	3	..	3	..	.	.	3	..	25	..	15	..	60	1	15	2	148	43	396	515	9/III/12
..	..	..	.	..	..	..	..	..	..	6	..	5	..	15	..	2	..	15	13	151	142	12/20(1)
..	..	2	.	2	..	..	..	.	..	8	..	7	..	36	1	8	1	97	21	104	237	12/20(2)
..	..	1	..	1	..	..	..	3	..	11	..	3	..	9	..	5	1	36	9	141	136	12/21
35	..	43	..	..	..	..	..	5	1	32	1	5	..	87	2	14	..	27	11	322	530	9/III/13
35	..	43	..	.	..	..	..	..	..	21	1	4	..	54	..	13	..	20	7	229	373	13/22
..	..	..	..	..	..	..	.	5	1	11	.	1	..	33	2	1	..	7	4	93	157	13/23
10	..	19	..	1	..	..	..	6	..	32	2	12	..	168	2	32	1	80	19	469	677	9/III/14
10	..	19	..	1	..	..	..	..	..	11	..	3	..	54	..	22	..	53	10	221	327	14/24
..	..	.	..	..	..	..	..	6	..	21	2	9	..	114	2	10	1	27	9	248	350	14/25
..	..	2	..	3	..	..	..	8	..	43	..	26	1	127	1	18	..	110	36	427	737	9/III/15
..	..	..	..	1	..	..	..	8	..	4	..	24	..	46	1	3	..	63	29	215	344	15/26
..	..	2	.	2	..	.	.	..	..	39	..	2	1	81	..	15	..	47	7	212	393	15/27
..	..	..	..	4	..	..	..	8	2	60	7	7	1	173	2	35	3	132	26	464	681	9/III/16
..	..	..	..	1	..	..	..	5	1	18	7	5	1	79	..	30	3	58	18	224	325	16/28
..	..	..	..	3	..	..	..	3	1	42	..	2	..	94	2	5	..	74	8	240	356	16/29
..	..	1	..	8	..	..	..	1	..	19	2	15	..	88	2	19	1	104	33	319	465	9/III/17
..	..	1	..	5	..	..	..	1	..	10	2	7	..	37	1	8	..	50	11	163	196	17/30(1)
..	..	..	..	3	..	..	..	..	..	7	..	3	..	22	1	6	1	29	13	92	160	17/30(2)
..	..	..	..	..	..	..	..	..	..	2	..	5	..	29	..	5	.	25	9	64	109	17/31
..	..	.	..	1	..	..	..	23	..	11	..	1	..	137	1	10	..	20	4	155	268	9/III/18
..	..	..	..	..	..	..	..	6	..	2	..	..	..	57	..	1	..	8	1	45	82	18/32
..	..	..	..	1	..	..	..	17	..	9	..	1	..	80	1	9	..	12	3	110	186	18/33

Location Code	Name of village/ town/ward/ urban enumerators' block	Area of village in Acres	No. of Occupied Residential Houses	No. of Households	Total Population (including Institutional & Houseless population)			Scheduled Castes		Scheduled Tribes		Literate and Educated Persons		Total Workers (I—IX)	
					P	M	F	M	F	M	F	M	F	M	F
1	2	3	4	5	6	7	8	9	10	11	12	13	14	15	16
9/III/19	WARD 19		82	83	515	323	192	107	101		..	258	129	175	3
9/III/19/34	Ward 19 Block 34		25	26	136	98	38	1	..	..	..	81	33	64	1
9/III/19/35	Ward 19 Block 35		57	57	379	225	154	106	101	.	.	177	96	111	2
9/III/20	WARD 20		147	149	1,023	649	374	92	76	..	..	497	242	446	9
9/III/20/36	Ward 20 Block 36		78	80	555	314	241	73	67	..		259	157	189	8
9/III/20/37	Ward 20 Block 37		69	69	468	335	133	19	9	..	..	238	85	257	1
9/III/21	WARD 21		126	127	804	451	353	21	16	.	..	334	198	240	4
9/III/21/38	Ward 21 Block 38		46	47	308	186	122	21	16	..	..	156	101	106	1
9/III/21/39	Ward 21 Block 39		80	80	496	265	231	..	..	..	..	178	97	134	3
9/III/22	WARD 22		241	241	1,392	824	568	117	108		.	434	247	492	6
9/III/22/40	Ward 22 Block 40		49	49	244	124	120				.	49	20	65	5
9/III/22/41(1)	Ward 22 Block 41(1)		98	98	594	362	232	117	108			183	108	260	1
9/III/22/41(2)	Ward 22 Block 41(2)		94	94	554	338	216					202	119	167	.
9/III/23	WARD 23		305	306	1,485	762	723	83	98		.	556	371	395	23
9/III/23/42	Ward 23 Block 42		95	96	371	209	162				.	176	131	106	4
9/III/23/43	Ward 23 Block 43		119	119	616	328	288	63	70		.	167	111	176	9
9/III/23/44	Ward 23 Block 44		91	91	498	225	273	20	28	.	.	213	129	113	10
9/III/24	WARD 24		102	102	648	350	298	33	32	..	..	233	225	160	14
9/III/24/45	Ward 24 Block 45		102	102	648	350	298	33	32		.	233	225	160	14
9/III/25	WARD 25		194	194	1,256	675	581	49	29		.	518	404	304	9
9/III/25/46	Ward 25 Block 46		114	114	784	421	363	39	21		..	324	255	179	6
9/III/25/47	Ward 25 Block 47		80	80	472	254	218	10	8	.		194	149	125	3
9/III/26	WARD 26		235	235	1,457	784	673	3	4			572	394	320	26
9/III/26/48(1)	Ward 26 Block 48(1)		99	99	718	360	358	..	..	..	..	241	198	143	9
9/III/26/48(2)	Ward 26 Block 48(2)		75	75	294	184	110	_	.	..	..	128	43	93	9
9/III/26/49	Ward 26 Block 49		61	61	445	240	205	3	4		.	203	153	84	8
9/III/27	WARD 27		178	178	984	521	463	55	47		.	358	261	253	16
9/III/27/50	Ward 27 Block 50		78	78	379	195	184	55	47	..	..	136	99	109	6
9/III/27/51	Ward 27 Block 51		100	100	605	326	279	.		..		222	182	144	10

PRIMARY CENSUS ABSTRACT

Police Station : KARIMGANJ (9/7)

WORKERS																						
I Cultivators		II Agricultural Labourers		III Livestock, Forestry, Fishing, Hunting and Plantations, Orchards and Allied activities		IV Mining and Quarrying		V Manufacturing, Processing Servicing and Repairs				VI Construction		VII Trade and Commerce		VIII Transport, Storage and Communications		IX Other Services		X Non-workers		Location Code
								(a) Household Industry		(b) Other than Household Industry												
M	F	M	F	M	F	M	F	M	F	M	F	M	F	M	F	M	F	M	F	M	F	
17	18	19	20	21	22	23	24	25	26	27	28	29	30	31	32	33	34	35	36	37	38	1
..	..	..	..	..	..	..	..	3	..	14	1	1	..	145	1	5	..	7	1	148	189	9/III/19
..	..	..	..	..	..	..	..	2	..	4	..	1	..	51	1	1	..	5	..	34	37	19/34
..	..	..	..	..	..	..	..	1	..	10	1	..	..	94	..	4	..	2	1	114	152	19/35
..	..	3	..	3	1	..	..	..	..	18	1	4	..	281	2	110	..	27	5	203	365	9/III/20
..	..	..	..	3	1	..	.	..	..	9	1	3	..	149	1	8	..	17	5	125	233	20/36
..	..	3	..	..	.	..	..	..	..	9	..	1	..	132	1	102	..	10	..	78	132	20/37
..	..	..	..	..	..	..	..	..	..	55	..	8	..	131	1	23	..	23	3	211	349	9/III/21
..	..	..	..	..	..	..	..	..	..	15	..	..	..	80	1	5	..	6	..	80	121	21/38
..	..	..	..	..	..	..	..	..	..	40	..	8	..	51	..	18	..	17	3	131	228	21/39
..	..	1	..	3	..	3	.	..	..	103	..	4	..	143	1	101	..	134	5	332	562	9/III/22
..	..	..	..	..	..	..	..	..	..	26	..	3	..	27	..	4	..	5	5	59	115	22/40
..	..	1	..	3	..	2	..	..	..	47	..	1	..	65	1	62	..	79	..	102	231	22/41(1)
..	..	..	..	..	..	1	..	..	..	30	..	..	..	51	..	35	..	50	..	171	216	22/41(2)
7	..	..	..	1	..	1	..	9	..	88	4	12	..	124	1	76	1	77	17	367	700	9/III/23
2	..	..	..	..	..	..	..	..	..	17	..	..	..	41	1	30	..	16	3	103	158	23/42
..	..	..	..	..	..	..	..	9	..	36	1	7	..	49	..	30	1	45	7	152	279	23/43
5	..	..	..	1	..	1	..	..	..	35	3	5	..	34	..	16	..	16	7	112	263	23/44
11	..	..	..	..	..	.	..	2	..	53	6	7	..	44	..	25	..	18	8	190	284	9/III/24
11	..	..	..	..	..	..	..	2	..	53	6	7	..	44	..	25	..	18	8	190	284	24/45
..	..	..	..	..	..	..	..	16	..	59	2	17	1	158	..	14	..	40	6	371	572	9/III/25
..	..	..	..	..	..	..	..	16	..	25	2	14	1	93	..	2	..	29	3	242	357	25/46
..	..	..	..	..	..	..	..	..	..	34	..	3	..	65	..	12	..	11	3	129	215	25/47
3	..	..	..	1	..	..	..	13	..	69	11	8	..	144	1	40	1	42	13	464	647	9/III/26
1	..	..	..	..	..	..	..	4	.	37	7	3	..	66	..	16	..	16	2	217	349	26/48(1)
..	..	..	..	1	..	..	..	2	..	16	3	1	..	40	..	15	..	18	6	91	101	26/48(2)
2	..	..	..	..	..	..	..	7	..	16	1	4	..	38	1	9	1	8	5	156	197	26/49
..	..	4	..	..	..	..	..	7	..	80	9	14	..	73	1	20	..	55	6	268	447	9/III/27
..	..	..	..	..	..	..	..	6	..	31	4	4	..	28	..	8	..	32	2	86	178	27/50
..	..	4	..	..	..	..	..	1	..	49	5	10	..	45	1	12	..	23	4	182	269	27/51

Location Code	Name of village/ town/ward/ urban enumerators' block		Area of village in Acres	No. of Occupied Residential Houses	No. of House-holds	Total Population (including Institutional & Houseless population)			Scheduled Castes		Scheduled Tribes		Literate and Educated Persons		Total Workers (I—IX)	
						P	M	F	M	F	M	F	M	F	M	F
1	2		3	4	5	6	7	8	9	10	11	12	13	14	15	16
		Total	142.5 (Km²)	14,435	14,439	80,819	41,930	38,889	5,025	4,672	1	..	18,775	9,756	21,176	574
	Badarpur P. S.	Rural	136·4 (Km²)	10,971	10,972	61,119	31,350	29,769	4,273	3,955	..	..	12,015	5,605	16,275	399
		Urban	6·1 (Km²)	3,464	3,467	19,700	10,580	9,120	752	717	1	..	6,760	4,151	4,901	175
9/8/1	Arengabad		200	171	171	1,022	510	512	85	79	..	..	257	160	239	4
9/8/2	Nairgram		160	116	116	578	301	277	64	54	..	..	196	96	142	3
9/8/3	Nandapur		100	60	60	300	149	151	127	125	..	..	65	35	84	1
9/8/4	Katagram		40	19	19	98	53	45	53	45	..	..	28	9	25	1
9/8/5	Lamajuar		800	339	339	2,033	1,055	978	..	.	..	..	451	146	537	10
9/8/6	Seralipur		200	139	139	830	442	388	110	104	..	..	142	50	237	6
9/8/7	Seralipur		48	28	28	169	90	79	70	27	.	..	24	3	41	..
9/8/8	Gangpar		160	90	90	446	233	213	198	184	..	..	66	19	134	8
9/8/9	Faradpur		48	23	23	131	65	66	..	..	..	..	28	9	29	..
9/8/10	Badeuttar		160	151	151	755	380	375	..	..	..	..	153	20	167	..
9/8/11	Manikpur		24	19	19	94	42	52	..	..	..	..	28	30	21	..
9/8/12	Nandapur		48	35	35	175	92	83	8	5	..	..	58	48	42	..
9/8/13	Bademaiz		400	98	98	591	304	287	..	..	..	.	101	15	143	..
9/8/14	Dakhinkul		1,000	91	91	544	297	247	..	..	..	..	123	36	146	..
9/8/15	Khag		24	22	22	109	53	56	51	53	..	..	19	2	29	..
9/8/16	Mirjapur		200	142	142	854	438	416	18	16	..	..	283	193	205	3
9/8/17	Goarigram		62	70	70	352	176	176	..	..	..	..	63	10	98	..
9/8/18	Bhangabazar		160	33	33	199	122	77	8	5	..	..	98	51	66	6
9/8/19	Krishnapur		125	25	25	128	64	64	63	63	..	..	44	20	32	4
9/8/20	Mosli		280	328	328	1,968	989	979	1	..	..	..	302	214	471	83
9/8/21	Nayapatan		390	142	142	710	376	334	83	78	..	..	270	187	149	5
9/8/22	Rajpasa		380	169	169	1,018	526	492	65	64	..	..	231	110	271	1
9/8/23	Bhanga Saw Mills		160	15	15	75	39	36	6	5	..	..	28	31	26	1

PRIMARY CENSUS ABSTRACT

Police Station : BADARPUR (9/8)

WORKERS																						
I Cultivators		II Agricultural Labourers		III Livestock, Forestry, Fishing, Hunting and Plantations, Orchards and Allied activities		IV Mining and Quarrying		V Manufacturing, Processing, Servicing and Repairs				VI Construction		VII Trade and Commerce		VIII Transport, Storage and Communications		IX Other Services		X Non-workers		Location Code
								(a) Household Industry		(b) Other than Household Industry												
M	F	M	F	M	F	M	F	M	F	M	F	M	F	M	F	M	F	M	F	M	F	
17	18	19	20	21	22	23	24	25	26	27	28	29	30	31	32	33	34	35	36	37	38	1
8,757	73	4,591	50	367	77	29	..	337	81	567	50	565	4	1,545	29	2,393	23	2,025	187	20,754	38,315	
8,398	71	4,154	48	336	76	4	..	277	57	225	17	305	1	732	21	540	4	1,304	104	15,075	29,370	
359	2	437	2	31	1	25	..	60	24	342	33	260	3	813	8	1,853	19	721	83	5,679	8,945	
105	..	29	..	5	..	..	..	9	1	4	2	6	..	33	1	29	..	19	..	271	508	9/8/1
87	..	26	..	2	..	..	..	2	..	..	..	4	..	10	..	2	..	9	3	159	274	9/8/2
38	..	2	1	6	..	..	..	2	..	..	..	2	..	6	..	6	..	22	..	65	150	9/8/3
19	..	..	..	..	..	..	..	..	..	..	..	1	..	..	..	2	..	3	1	28	44	9/8/4
366	8	133	2	..	..	..	..	2	..	..	..	2	..	5	..	1	..	28	..	518	968	9/8/5
117	3	1	1	1	..	..	..	..	..	4	..	1	..	30	..	38	..	45	2	205	382	9/8/6
19	..	21	..	..	..	..	..	..	..	..	..	..	..	..	..	..	..	1	..	49	79	9/8/7
36	1	13	..	28	..	..	..	35	4	4	..	1	..	4	..	..	..	13	3	99	205	9/8/8
21	..	6	..	..	..	..	..	..	..	1	..	..	..	..	..	..	..	1	..	36	66	9/8/9
27	..	73	..	2	..	..	..	2	..	..	..	1	..	4	..	1	..	57	..	213	375	9/8/10
6	..	..	..	1	..	..	..	4	..	1	..	..	..	..	..	..	..	9	..	21	52	9/8/11
14	..	9	..	..	..	..	..	..	..	2	..	1	..	3	..	1	..	12	..	50	83	9/8/12
79	..	34	..	2	..	..	..	..	..	2	..	6	..	9	..	1	..	10	..	161	287	9/8/13
132	..	8	..	..	..	..	..	..	..	..	..	..	..	4	..	..	..	2	..	151	247	9/8/14
5	..	15	..	2	..	..	..	1	..	1	..	2	..	1	..	..	..	2	..	24	56	9/8/15
111	..	21	..	..	..	..	..	14	..	6	..	7	..	15	..	2	..	29	3	233	413	9/8/16
71	..	12	..	..	..	..	..	1	..	..	..	7	..	..	..	5	..	2	..	78	176	9/8/17
..	..	..	..	..	..	..	..	10	..	3	..	1	..	8	..	..	..	44	6	56	71	9/8/18
3	..	8	..	1	..	..	..	2	..	11	..	..	..	2	..	4	..	1	4	32	60	9/8/19
60	14	274	11	3	1	..	..	8	11	6	4	5	..	63	15	31	2	21	25	518	896	9/8/20
15	..	19	1	1	..	..	..	9	..	14	..	14	..	47	..	2	..	28	4	227	329	9/8/21
200	1	37	..	2	..	..	..	9	..	4	..	4	..	4	..	3	..	8	..	255	491	9/8/22
..	..	3	..	..	..	..	..	1	..	11	..	..	..	2	..	1	..	8	1	13	35	9/8/23

Police Station : BADARPUR (9/8)

URBAN BLOCK/VILLAGEWISE

Location Code	Name of village town/ward/ urban enumerators' block	Area of Village in Acres	No. of Occupied Residential Houses	No. of Households	Total Population (including Institutional & Houseless population)			Scheduled Castes		Scheduled Tribes		Literate and Educated Persons		Total Workers (I–IX)	
					P	M	F	M	F	M	F	M	F	M	F
1	2	3	4	5	6	7	8	9	10	11	12	13	14	15	16
9/8/24	Soropur	160	162	162	809	377	432	29	23	..	..	125	33	199	..
9/8/25	Kajirgram	744	194	194	1,163	609	554	20	19	..	..	309	104	321	12
9/8/26	Kutubpur	40	40	40	239	118	121	29	24	..	..	35	14	62	2
9/8/27	Nayapathan	40	16	16	96	44	52	..	..	..	..	15	7	22	..
9/8/28	Kankalesh	403	193	193	1,158	601	557	..	..	..	..	258	66	297	..
9/8/29	Chinipatan	400	116	116	579	278	301	..	..	..	..	25	3	146	..
9/8/30	Rongpur	419	126	126	630	338	292	..	..	..	..	50	..	169	..
9/8/31	Telidighirpar	198	91	91	456	235	221	..	..	..	..	53	12	144	..
9/8/32	Attodighirpar	305	64	64	320	164	156	..	..	..	..	54	7	102	..
9/8/33	Malaipara	305	34	34	172	91	81	..	..	..	..	19	3	50	.
9/8/34	Malaidighirpar	300	51	51	259	142	117	..	..	..	..	22	2	76	..
9/8/35	Nayagram	400	114	114	572	291	281	..	..	..	.	70	2	159	.
9/8/36	Duttaldighirpar	300	18	18	92	46	46	..	..	.	..	9	..	24	..
9/8/37	Kandigram	197	48	48	244	129	115	..	..	..	..	21	..	74	..
9/8/38	Bashyle	399	106	106	530	283	247	..	..	..	..	90	20	162	..
9/8/39	Mahakal	620	596	596	3,580	1,806	1,774	409	400	..	..	895	402	999	17
9/8/40	Patherkandi	150	60	60	362	185	177	160	162	..	..	82	27	123	..
9/8/41	Nayapathan	120	97	97	581	298	283	..	..	..	..	47	4	158	1
9/8/42	Khawbari	80	166	166	997	503	494	189	176	..	..	145	66	292	4
9/8/43	Hazirpur	200	148	148	741	392	349	70	61	..	..	108	27	191	4
9/8/44	Hasanpur	775	221	221	1,121	564	557	49	47	.	..	348	188	282	8
9/8/45	Makshipur	40	22	22	110	46	64	31	35	..	..	35	37	23	1
9/8/46	Jaifarpur	48	40	40	243	130	113	77	65	..	..	56	16	57	..
9/8/47	Shrigouri	350	237	237	1,426	720	706	73	76	..	..	480	327	393	7
9/8/48	Kandigram South	96	57	57	343	163	180	..	..	..	..	52	20	79	..
9/8/49	Kandigram North	200	131	131	788	395	393	96	90	..	..	117	34	203	3
9/8/50	Jagannathpur	20	43	43	218	114	104	91	83	..	..	63	7	70	2
9/8/51	Jalalpur	104	98	98	588	307	281	..	..	..	..	79	13	174	1
9/8/52	Chatainnpa Nagar	80	54	54	270	137	133	..	..	..	..	99	67	65	3
9/8/53	North Shriguri	200	101	101	504	253	251	136	130	..	..	153	112	140	23
9/8/54	Ruparchak	40	30	30	154	73	81	..	..	..	..	54	34	44	1
9/8/55	Naharpur	160	94	94	563	296	267	26	20	..	..	175	85	159	6
9/8/56	Malua	136	106	106	636	345	291	78	64	..	..	130	59	162	6
9/8/57	Arongpur	45	22	22	110	54	56	42	47	..	..	17	14	25	..
9/8/58	Mokshipur	35	25	25	148	79	69	33	20	..	..	33	21	32	.

PRIMARY CENSUS ABSTRACT

Police Station : BADARPUR (9/8)

WORKERS																						
I Cultivators		II Agricultural Labourers		III Livestock, Forestry, Fishing, Hunting and Plantations, Orchards and Allied activities		IV Mining and Quarrying		V Manufacturing, Processing, Servicing and Repairs				VI Construction		VII Trade and Commerce		VIII Transport, Storage and Communications		IX Other Services		X Non-workers		Location Code
								(a) Household Industry		(b) Other than Household Industry												
M	F	M	F	M	F	M	F	M	F	M	F	M	F	M	F	M	F	M	F	M	F	
17	18	19	20	21	22	23	24	25	26	27	28	29	30	31	32	33	34	35	36	37	38	1
70	..	27	..	..	..	..	..	..	..	16	..	14	..	18	..	17	..	37	..	178	432	9/8/24
115	..	118	10	2	..	..	..	1	..	9	..	20	..	26	..	9	..	21	2	288	542	9/8/25
19	..	22	..	2	..	..	..	.	..	1	..	4	..	5	..	..	..	9	2	56	119	9/8/26
10	..	1	..	..	..	..	..	..	..	1	..	..	..	..	..	8	..	2	..	22	52	9/8/27
154	..	103	..	..	..	..	..	1	..	1	..	22	..	5	..	2	..	9	..	304	557	9/8/28
69	..	77	..	..	..	..	..	.	..	..	..	..	..	..	..	..	..	..	..	132	301	9/8/29
117	..	9	..	..	..	..	..	..	..	..	..	2	..	32	..	..	..	9	..	169	292	9/8/30
79	..	21	..	..	..	..	..	..	..	..	..	..	..	27	..	..	..	17	..	91	221	9/8/31
56	..	45	..	..	..	..	..	.	..	..	..	..	..	..	..	..	..	1	..	62	156	9/8/32
24	..	26	..	..	..	..	..	.	..	..	..	..	..	..	..	..	..	..	..	41	81	9/8/33
57	..	16	..	.	..	..	..	..	..	..	..	3	..	..	..	..	..	..	..	66	117	9/8/34
135	..	20	..	..	..	..	..	..	..	..	..	..	..	..	..	..	..	4	..	132	281	9/8/35
20	..	4	..	..	..	..	..	..	..	..	..	..	..	..	..	..	..	..	..	22	46	9/8/36
60	..	14	..	..	..	..	..	..	..	..	..	..	..	..	..	..	..	..	..	55	115	9/8/37
132	..	25	..	..	..	..	..	..	..	..	..	..	..	..	..	..	..	5	..	121	247	9/8/38
421	1	306	..	13	1	1	..	5	1	44	6	18	..	24	1	6	..	161	7	807	1,757	9/8/39
32	..	74	..	1	..	..	..	..	..	2	..	2	..	..	..	2	..	10	..	62	177	9/8/40
40	..	108	1	..	..	..	..	..	..	..	..	1	..	6	..	2	..	1	..	140	282	9/8/41
102	..	109	..	9	..	..	..	..	2	3	..	5	..	24	..	7	..	33	2	211	490	9/8/42
71	2	46	..	..	..	..	..	1	..	..	..	44	..	24	..	1	..	4	2	201	345	9/8/43
166	1	44	..	3	..	..	..	3	1	2	..	3	..	27	2	8	..	26	4	282	549	9/8/44
11	..	1	..	1	..	..	..	..	..	..	..	..	..	4	..	1	..	5	1	23	63	9/8/45
24	..	17	..	..	..	..	..	1	..	..	..	12	..	1	..	2	..	..	..	73	113	9/8/46
103	..	93	..	..	..	1	..	5	2	11	..	6	..	33	..	25	..	116	5	327	699	9/8/47
46	..	28	..	..	..	..	..	..	..	..	..	1	..	4	..	..	..	..	..	84	180	9/8/48
123	3	62	..	..	..	..	..	..	..	2	..	4	..	1	..	5	..	6	..	192	390	9/8/49
59	..	4	2	..	..	..	..	..	..	..	..	3	..	..	..	4	..	..	..	44	102	9/8/50
142	1	19	..	..	..	..	..	..	..	2	..	..	..	2	..	6	..	3	..	133	280	9/8/51
36	3	5	..	..	..	..	..	..	..	1	..	..	..	2	..	4	..	17	..	72	130	9/8/52
22	6	18	10	20	..	..	..	3	2	6	..	5	..	42	..	14	..	10	5	113	228	9/8/53
32	..	1	1	..	..	..	..	..	..	1	..	..	..	1	..	4	..	5	..	29	80	9/8/54
105	2	27	1	..	..	1	..	3	..	1	..	1	..	..	..	9	..	12	3	137	261	9/8/55
98	6	29	..	1	..	..	..	1	..	2	..	4	..	9	..	10	..	8	..	183	285	9/8/56
7	..	14	..	2	..	..	..	1	..	..	..	..	..	1	..	..	..	..	..	29	56	9/8/57
16	..	6	..	..	..	..	..	1	..	..	..	..	..	5	..	1	..	3	..	47	69	9/8/58

Police Station : BADARPUR (9/8)

URBAN BLOCK/VILLAGEWISE

Location Code	Name of village/ town/ward/ urban enumerators' block	Area of village in Acres	No of Occupied Residential Houses	No of House-holds	Total Population (including Institutional & House-less population)			Scheduled Castes		Scheduled Tribes		Literate and Educated Persons		Total Workers (I—IX)	
					P	M	F	M	F	M	F	M	F	M	F
1	2	3	4	5	6	7	8	9	10	11	12	13	14	15	16
9/8/59	Saydpur	8	4	4	22	14	8		..			4		4	.
9/8/60	Jainapur	30	7	7	39	16	23	..	.	..	.	13	11	9	..
9/8/61	Khalopara	90	33	33	198	100	98	..			..	61	21	49	
9/8/62	Dakshingram	150	43	43	257	136	121			.		96	60	59	1
9/8/63	Goalaghat	35	26	26	157	78	79	46	44	.	..	29	12	35	..
9/8/64	Naikhai	83	86	86	433	229	204	41	43	..	.	63	13	112	1
9/8/65	Hilchar	128	91	91	548	270	278	.		..	..	119	45	126	.
9/8/66	Kuchirkuna	38	43	43	258	114	144	19	29	.		74	67	31	1
9/8/67	Tikorpara	140	84	84	508	266	242	9	10	.	.	115	90	128	1
9/8/68	Nayatilla	83	30	30	150	77	73	77	71	..	..	23	11	43	4
9/8/69	Bamakhala	45	15	15	77	36	41	15	14	.	.	10	1	22	1
9/8/70	Bargool	102	11	11	55	29	26	.		..	..	15	11	14	
9/8/71	Netaicherra	38	6	6	30	14	16	.	.	..	.	1		9	1
9/8/72	Majargool	102	28	28	141	70	71	..		..	..	32	19	35	..
9/8/73	Chorgul	41	19	19	95	45	50	..	..	.	.	14	..	28	
9/8/74	Alekhargul	38	46	46	233	124	109	..		.		37	3	63	..
9/8/75	Umarpur	900	152	152	914	455	459	10	10	..		50	45	233	..
9/8/76	Moralpara	80	140	140	703	376	327	81	77	..	..	106	70	157	..
9/8/77	Kunapara	200	104	104	623	339	284	..	..	..		107	46	188	..
9/8/78	Lalogram	40	10	10	53	32	21	15	10		.	24	10	15	..
9/8/79	Kamlapara	200	34	34	170	95	75	..	..	.	..	27	5	51	..
9/8/80	Chattar	480	57	57	284	155	129	..	..	..	..	52	29	88	..
9/8/81	Nayagram	44	28	28	166	92	74		..	..	..	6		55	..
9/8/82	Bagligool	540	145	145	872	452	420	46	36	..	..	193	87	251	..
9/8/83	Barcherrapunjee	40	6	6	32	12	20	..	..	..	.	11		8	..
9/8/84	Bargul	200	65	65	325	167	158		.	..	..	97	35	71	..
9/8/85	Bagua	200	70	70	423	229	194	144	130	..	..	56	9	126	8
9/8/86	Pirotikor	200	35	35	196	99	97	5	7	..	.	84	39	51	..
9/8/87	Goabari	200	14	14	88	43	45	.		..	..	36	27	17	..
9/8/88	Ghalaitilla	28	18	18	89	46	43	21	22	..	..	36	25	21	..
9/8/89	Ghalaipunjee	24	8	8	41	20	21			.	.	7	10	16	..
9/8/90	Soragram	48	42	42	209	112	97	..	.	.		38	10	58	..
9/8/91	Harinandik	1,000	155	155	930	492	438	..	.	..		77	14	248	..
9/8/92	Nayagram	156	42	42	256	130	126	..	.	.	..	9	2	77	5
9/8/93	Ghatudaram	100	52	52	264	121	143	84	89	..	..	34	15	76	1

PRIMARY CENSUS ABSTRACT

Police Station: BADARPUR (9/8)

WORKERS																						
I Cultivators		II Agricultural Labourers		III Livestock, Forestry, Fishing, Hunting and Plantations, Orchards and Allied activities		IV Mining and Quarrying		V Manufacturing, Processing, Servicing and Repairs				VI Construction		VII Trade and Commerce		VIII Transport, Storage and Communications		IX Other Services		X Non-workers		Location Code
								(a) Household Industry		(b) Other than Household Industry												
M	F	M	F	M	F	M	F	M	F	M	F	M	F	M	F	M	F	M	F	M	F	
17	18	19	20	21	22	23	24	25	26	27	28	29	30	31	32	33	34	35	36	37	38	1
2	..	1	..	..	..	..	..	..	..	..	..	..	..	..	..	..	..	1	..	10	8	9/8/59
9	..	..	..	..	..	..	..	..	..	..	..	..	..	..	..	..	..	..	..	7	23	9/8/60
42	..	5	..	..	..	.	.	..	..	..	..	..	..	..	..	2	..	..	..	51	98	9/8/61
22	..	18	..	1	..	..	..	..	..	..	..	6	..	5	..	4	..	3	1	77	120	9/8/62
18	..	5	.	..	..	..	..	2	..	..	..	1	..	7	..	..	..	2	..	43	79	9/8/63
59	..	17	..	..	..	..	..	..	..	2	1	2	..	9	..	4	..	19	..	117	203	9/8/64
51	..	48	..	..	..	..	.	..	..	5	..	..	..	12	..	10	..	..	.	144	278	9/8/65
4	..	9	..	..	..	..	..	..	..	..	..	.	..	5	..	10	..	3	1	83	143	9/8/66
99	1	18	..	..	..	..	..	..	..	2	..	1	..	..	..	5	..	3	..	138	241	9/8/67
23	..	11	..	.	..	..	..	3	4	..	..	3	..	..	..	3	..	..	..	34	69	9/8/68
13	..	5	1	..	..	..	..	1	..	..	..	..	..	.	..	2	..	1	..	14	40	9/8/69
9	..	1	..	1	..	..	..	..	..	..	..	..	..	..	..	1	..	2	..	15	26	9/8/70
	..	..	..	9	1	..	..	..	..	..	..	..	..	..	..	..	..	..	..	5	15	9/8/71
25	..	7	..	..	.	..	..	..	..	..	..	..	..	..	..	3	..	..	..	35	71	9/8/72
25	..	3	..	..	..	..	..	..	..	..	..	..	..	..	..	..	..	..	..	17	50	9/8/73
31	..	25	..	..	.	..	..	1	..	1	..	1	..	..	..	4	..	..	..	61	109	9/8/74
98	..	77	..	7	..	..	..	..	..	4	..	..	..	9	..	32	..	6	..	222	459	9/8/75
20	..	52	..	..	..	..	..	21	..	3	..	9	..	17	..	15	..	20	..	219	327	9/8/76
59	..	107	..	..	..	..	..	..	..	1	..	3	..	1	..	5	..	12	..	151	284	9/8/77
6	..	1	..	..	..	..	..	4	..	..	..	..	..	..	..	3	..	1	..	17	21	9/8/78
18	..	30	..	..	..	..	..	..	..	..	..	..	..	..	..	..	..	3	..	44	75	9/8/79
50	..	32	..	..	..	..	..	1	..	..	..	..	..	..	..	3	..	2	..	67	129	9/8/80
25	..	30	..	..	..	..	..	..	..	..	..	..	..	..	..	..	..	..	..	37	74	9/8/81
71	..	153	..	..	..	..	..	..	..	1	..	..	..	6	..	11	..	9	..	201	420	9/8/82
1	..	..	..	..	..	..	..	..	..	..	..	..	..	7	..	..	..	..	..	4	20	9/8/83
39	..	8	..	.	..	..	..	..	..	..	..	2	..	..	..	5	..	17	..	96	158	9/8/84
67	1	32	..	..	..	..	..	11	7	1	..	3	..	..	..	8	..	4	..	103	186	9/8/85
48	..	..	..	..	..	..	..	2	..	..	..	..	..	..	..	..	..	1	..	48	97	9/8/86
15	..	..	..	..	..	..	..	..	..	..	..	..	..	1	..	..	..	1	..	26	45	9/8/87
21	..	..	..	..	..	..	..	..	..	..	..	..	..	..	..	..	..	..	.	25	43	9/8/88
..	..	..	..	16	..	..	..	..	..	..	..	..	..	..	..	..	..	..	..	4	21	9/8/89
58	..	..	..	..	..	..	..	..	..	..	..	..	..	..	..	..	.	..	.	54	97	9/8/90
169	..	68	..	1	..	..	..	1	..	1	..	1	..	3	..	1	..	3	..	244	438	9/8/91
23	..	35	..	10	..	..	..	..	3	..	2	..	..	..	..	1	..	8	..	53	121	9/8/92
51	..	13	..	1	.	..	..	4	1	..	..	4	..	..	..	2	..	1	..	45	142	9/8/93

Police Station : BADARPUR (9/8)

URBAN BLOCK/VILLAGEWISE

Location Code	Name of village/ town/ward/ urban enumerators' block	Area of Village in Acres	No. of Occupied Residential Houses	No. of House-holds	Total Population (including Institutional & House-less population)			Scheduled Castes		Scheduled Tribes		Literate and Educated Persons		Total Workers (I—IX)	
					P	M	F	M	F	M	F	M	F	M	F
1	2	3	4	5	6	7	8	9	10	11	12	13	14	15	16
9/8/94	Amoitilla	160	27	28	162	92	70	..	..	..	..	11	..	54	5
9/8/95	Ushnabag	320	101	101	506	264	242	..	..	..	..	26	3	128	..
9/8/96	Chamala	200	65	65	328	176	152	..	..	..	..	13	..	113	..
9/8/97	Purbaduttapur	200	100	100	502	239	263	30	36	..	..	42	15	155	4
9/8/98	Rangapara	320	143	143	717	373	344	..	..	..	..	67	8	213	1
9/8/99	Bademahakal	200	105	105	525	263	262	..	..	..	..	25	4	158	.
9/8/100	Bamiargul	100	37	37	185	100	85	..	.	..	..	46	20	58	2
9/8/101	Tethlakandi	60	22	22	113	57	56	..	..	..	..	11	9	36	3
9/8/102	Gorkandipunjee	100	19	19	97	52	45	..	..	..	..	10	11	29	..
9/8/103	Patipunjee	60	14	14	84	39	45	..	..	..	..	3	4	21	3
9/8/104	Adorkuna	981	156	156	936	483	453	5	4	..	..	193	85	208	3
9/8/105	Barthal	600	119	119	718	398	320	..	..	..	..	72	10	202	5
9/8/106	Bendargool	200	43	43	260	131	129	..	..	..	..	26	..	74	..
9/8/107	Dewargool	200	56	56	335	168	167	..	..	..	.	96	9	70	..
9/8/108	Gainacherrapunjee	40	7	7	34	19	15	5	5	..	.	..	..	12	..
9/8/109	Barthalpunjee	60	7	7	35	16	19	..	..	..	..	..	..	8	..
9/8/110	Adorkunapunjee	60	3	3	21	12	9	..	..	..	..	..	..	5	..
9/8/111	Hemarmukh	80	33	33	209	103	106	..	..	..	..	8	1	49	..
9/8/112	Kuchilargul	200	90	90	453	222	231	14	6	..	..	72	43	130	1
9/8/113	Duttadighirpar	100	18	18	93	53	40	53	40	..	..	15	1	31	..
9/8/114	Mugrapur	200	89	89	443	230	213	2	2	..	..	69	38	126	1
9/8/115	Majlishpur	200	54	54	324	163	161	..	..	..	..	54	7	73	..
9/8/116	Khayerpur	60	24	24	146	76	70	..	..	..	..	6	1	32	3
9/8/117	Ratanpur	100	31	31	155	82	73	5	3	..	..	49	19	36	2
9/8/118	Duttapur	200	143	143	858	419	439	68	60	..	..	217	159	209	1
9/8/119	Kamrangi	154	140	140	599	283	316	26	21	..	..	109	41	160	3
9/8/120	Khola	315	179	179	897	464	433	183	179	..	..	100	33	287	..
9/8/121	Basirgram	100	66	66	332	174	158	..	..	..	..	25	2	96	1
9/8/122	Gumtirmukh	15	3	3	17	8	9	8	9	..	..	..	..	6	..
9/8/123	Lamarkhola	102	101	101	508	270	238	..	..	..	..	27	5	173	..
9/8/124	Sibarchak	125	113	113	567	284	283	41	38	..	..	98	11	162	..
9/8/125	Bosla	305	173	173	1,040	530	510	..	..	..	..	258	110	259	1
9/8/126	Marjatkandi	305	160	160	951	473	478	51	44	..	..	228	147	242	9
9/8/127	Kabulkatilla	120	35	35	177	87	90	2	..	..	..	9	1	52	..
9/8/128	Guramara	1,220	350	350	2,098	1,066	1,032	291	272	..	..	528	442	528	13

PRIMARY CENSUS ABSTRACT

Police Station : BADARPUR (9/8)

WORKERS																						
I Cultivators		II Agricultural Labourers		III Livestock, Forestry, Fishing, Hunting and Plantations, Orchards and Allied activities		IV Mining and Quarrying		V Manufacturing, Processing, Servicing and Repairs				VI Construction		VII Trade and Commerce		VIII Transport, Storage and Communications		IX Other Services		X Non-workers		Location Code
								(a) Household Industry		(b) Other than Household Industry												
M	F	M	F	M	F	M	F	M	F	M	F	M	F	M	F	M	F	M	F	M	F	
17	18	19	20	21	22	23	24	25	26	27	28	29	30	31	32	33	34	35	36	37	38	1
22	1	17	..	2	..	..	..	..	3	..	1	..	..	..	..	.	..	13	..	38	65	9/8/94
88	..	36	..	..	..	..	..	1	..	..	..	1	..	1	..	..	..	1	..	136	242	9/8/95
67	..	46	..	..	..	..	..	..	..	..	..	..	..	..	..	.	..	..	..	63	152	9/8/96
84	..	64	4	..	..	..	..	5	..	..	..	..	..	..	..	..	..	2	..	84	259	9/8/97
144	1	51	..	1	..	..	..	4	..	..	..	1	..	2	..	1	..	9	.	160	343	9/9/98
119	..	38	..	..	..	..	..	..	..	..	..	..	..	..	..	..	..	1	..	105	262	9/8/99
48	..	1	..	..	..	..	.	..	..	..	..	1	..	4	1	..	..	4	1	42	83	9/8/100
36	..	..	..	..	..	..	..	..	3	.	..	..	..	..	..	..	..	..	..	21	53	9/8/101
9	..	1	..	19	..	..	..	..	..	..	..	..	..	..	..	..	..	..	..	23	45	9/8/102
2	..	..	..	19	3	..	..	..	..	..	..	..	..	..	..	..	..	..	..	18	42	9/8/103
130	..	55	..	3	..	..	..	..	3	1	..	1	..	2	..	..	..	16	..	275	450	9/8/104
155	1	28	..	6	4	..	..	..	..	3	..	..	..	4	..	..	..	6	..	196	315	9/8/105
70	..	4	..	..	..	..	..	..	..	..	..	..	..	..	..	..	..	..	..	57	129	9/8/106
70	..	..	..	..	..	..	..	..	..	..	..	..	..	..	..	..	..	..	..	98	167	9/8/107
9	..	3	..	.	..	..	..	..	..	..	..	..	..	..	..	..	..	..	..	7	15	9/8/108
8	..	..	..	..	..	.	..	..	..	..	..	..	..	..	..	..	..	..	..	8	19	9/8/109
5	..	..	..	..	..	..	..	..	..	..	..	..	..	..	..	..	..	..	..	7	9	9/8/110
49	..	..	..	..	..	..	..	..	.	..	..	..	..	..	..	..	..	..	..	54	106	9/8/111
106	..	4	..	3	1	..	..	..	..	1	..	..	..	3	..	2	..	11	..	92	230	9/8/112
24	.	.	.	.	.	.	.	7	.		.	.	.	..	.	..	..	.	..	22	40	9/8/113
110	1	13		..	..	..	..	.	..	.	.	2	.	1	..	.	..	.	.	104	212	9/8/114
59	..	9	..	..	..	..	.	.	.	.	..	..	.	1	..	.	.	4	..	90	161	9/8/115
22	..	9	..		.	..	.	.	3		.	.	.	.	..	.	.	1	.	44	67	9/8/116
8	..	3	..	9	.	..	..	7	1	6	..	.	..	1	.	.	..	2	1	46	71	9/8/117
55	..	30	.	.	.	..	.	36	.	2	.	1		9		2	.	74	1	210	438	9/8/118
88	1	42	..	.	..	..	.	11	1	.	..	5	.	3	1	1	.	10	.	123	313	9/3/119
173	..	96	..	1	.	..	.	3	..	2	.	2	.	1	.	2	..	7	.	177	433	9/8/120
69	1	27	..	..	..	..	..	..	..	..	.	..	.	..	.	..	..	.	.	78	157	9/8/121
.	..	2	..	..	.	..	..	4	..	.	..	..	..	..	..	.	..	..	.	2	9	9/8/122
51	..	116	..	..	..	..	..	..	..	..	..	..	..	2	..	..	.	4	..	97	238	9/8/123
91	..	68	..	..	..	..	..	..	..	..	..	..	..	..	..	..	..	3	..	122	283	9/8/124
184	..	52	1	..	..	..	..	3	..	..	..	1	..	8	..	1	..	10	..	271	509	9/8/125
116	1	89	..	..	..	..	..	1	1	8	..	1	..	12	..	..	..	15	7	231	469	9/8/126
20	..	27	..	..	..	..	..	1	..	..	..	4	..	..	..	..	..	..	..	35	90	9/8/127
395	7	74	..	26	..	..	.	4	..	..	..	..	..	5	..	3	..	21	6	538	1,019	9/8/128

Police Station : BADARPUR (9/8)

URBAN BLOCK/VILLAGEWISE

Location Code	Name of village/ town/ward/ urban enumerators' block	Area of village in Acres	No. of Occupied Residential Houses	No. of House-holds	Total Population (including institutional & House-less population)			Scheduled Castes		Scheduled Tribes		Literate and Educated Persons		Total Workers (I—IX)	
					P	M	F	M	F	M	F	M	F	M	F
1	2	3	4	5	6	7	8	9	10	11	12	13	14	15	16
9/8/129	Borbari	300	162	162	969	502	467	144	133	..	..	194	73	248	8
9/8/130	Rubbania T.E.	1,010	32	32	158	85	73	3	3	..	..	43	19	48	29
9/8/131	Shribehula T.E.	1,200	47	47	196	97	99	1	1	..	..	12	..	57	37
	Railway Areas :—														
9/8/R-1	Badarpur Rly. Station including Road Side	32	84	84	423	242	181	59	41	..	..	72	61	110	3
9/8/R-2	Rupashibari Rly. Station	801	1	1	6	2	4	..	..	..	.	1	2	1	..
9/8/R-3	Bhanga Rly. Station	806	15	15	76	38	38	5	6	..	..	26	22	19	..
9/8/R-4	Chargola Rly. Station	140	9	9	46	28	18	16	11	..	..	17	8	11	..

PRIMARY CENSUS ABSTRACT

Police Station : BADARPUR (9/8)

WORKERS																						
I Cultivators		II Agricultural Labourers		III Livestock, Forestry, Fishing, Hunting and Plantation, Orchards and Allied activities		IV Mining and Quarrying		V Manufacturing, Processing, Servicing and Repairs				VI Construction		VII Trade and Commerce		VIII Transport, Storage and Communications		IX Other Services		X Non-workers		Location Code
								(a) Household Industry		(b) Other than Household Industry												
M	F	M	F	M	F	M	F	M	F	M	F	M	F	M	F	M	F	M	F	M	F	
17	18	19	20	21	22	23	24	25	26	27	28	29	30	31	32	33	34	35	36	37	38	1
137	3	44	..	6	..	..	..	1	3	..	1	1	..	9	..	15	..	35	1	254	459	9/8/129
.	.		.	41	29	..	..	..	..	..	..	..	..	1	..	..	..	6	..	37	44	9/8/130
..	.	11	1	44	36	..	..	..	..	2	..	..	..	..	..	..	..	..	..	40	62	9/8/131
..	..	..	..	..	..	1	..	1	..	..	..	1	1	7	..	81	2	19	..	132	178	9/8/R-1
..	..	..	..	..	..	..	..	..	..	..	..	..	..	..	..	1	..	..	..	1	4	9/8/R-2
..	..	..	..	..	..	..	..	..	..	..	..	1	..	1	..	17	..	..	..	19	38	9/8/R-3
.	..	.	..	..	..	..	..	..	..	..	..	7	..	..	..	4	..	..	..	17	18	9/8/R-4

Location Code	Name of village/ town/ward/ urban enumerators' block	Area of village in Acres	No. of Occupied Residential Houses	No. of House-holds	Total Population (including Institutional & House-less population)			Scheduled Castes		Scheduled Tribes		Literate and Educated Persons		Total workers (I—IX)	
					P	M	F	M	F	M	F	M	F	M	F
1	2	3	4	5	6	7	8	9	10	11	12	13	14	15	16
	Badarpur (T.C.) Total	4·90 (Km²)	2,157	2,157	12,537	6,654	5,883	395	393	1	.	4,079	2,215	3,078	122
9/IV/1	WARD 1		522	522	3,117	1,638	1,479	1	4	..	..	1,003	442	689	2
9/IV/1/1	Ward 1 Block 1		125	125	779	400	379	..	..	..	..	298	180	157	..
9/IV/1/2	Ward 1 Block 2		110	110	707	383	324	1	4	..	..	202	59	167	..
9/IV/1/3	Ward 1 Block 3		95	95	459	237	222	..	..	..	..	132	52	98	1
9/IV/1/4(1)	Ward 1 Block 4(1)		55	55	447	225	222	.	..	..	..	110	89	125	..
9/IV/1/4(2)	Ward 1 Block 4(2)		137	137	725	393	332	..	..	..	..	261	62	142	1
9/IV/2	WARD 2		456	456	2,679	1,459	1,220	25	20	1	..	921	497	710	28
9/IV/2/5	Ward 2 Block 5		73	73	430	245	185	..	.	1	..	202	116	118	5
9/IV/2/6(1)	Ward 2 Block 6(1)		40	40	296	184	112	..	..	..	..	105	76	95	..
9/IV/2/6(2)	Ward 2 Block 6(2)		101	101	601	299	302	..	..	..	..	139	40	135	1
9/IV/2/7	Ward 2 Block 7		111	111	671	355	316	22	20	..	..	263	195	177	11
9/IV/2/8	Ward 2 Block 8		131	131	681	376	305	3	..	..	.	212	70	185	11
9/IV/3	WARD 3		574	574	3,256	1,690	1,566	267	270	..	..	1,055	625	886	61
9/IV/3/9	Ward 3 Block 9		100	100	574	310	264	12	15	..	..	212	144	176	36
9/IV/3/10	Ward 3 Block 10		135	135	809	393	416	172	170	..	..	230	151	209	5
9/IV/3/11	Ward 3 Block 11		79	79	524	254	270	3	4	..	..	126	76	126	2
9/IV/3/12	Ward 3 Block 12		114	114	611	333	278	..	..	.	..	239	125	164	11
9/IV/3/13(1)	Ward 3 Block 13(1)		104	104	510	260	250	65	71	..	..	153	93	140	6
9/IV/3/13(2)	Ward 3 Block 13(2)		42	42	228	140	88	15	10	..	..	95	36	71	1
9/IV/4	WARD 4		515	515	3,069	1,637	1,432	54	46	..	..	969	579	686	23
9/IV/4/14	Ward 4 Block 14		86	86	524	286	238	11	7	..	..	138	73	128	2
9/IV/4/15	Ward 4 Block 15		94	94	559	293	266	..	..	..	..	200	126	113	2
9/IV/4/16(1)	Ward 4 Block 16(1)		46	46	416	209	207	13	8	..	..	95	81	129	4
9/IV/4/16(2)	Ward 4 Block 16(2)		109	109	538	300	238	8	8	..	..	188	88	92	6
9/IV/4/17	Ward 4 Block 17		77	77	446	246	200	17	18	..	..	179	117	98	..
9/IV/4/18	Ward 4 Block 18		103	103	586	303	283	5	5	..	..	169	94	126	9
9/IV/5	WARD 5		90	90	416	230	186	48	53	..	..	131	72	107	8
9/IV/5/19	Ward 5 Block 19		90	90	416	230	186	48	53	..	..	131	72	107	8

PRIMARY CENSUS ABSTRACT

Police Station : BADARPUR (9/8)

WORKERS																						
I Cultivators		II Agricultural Labourers		III Livestock, Forestry, Fishing, Hunting and Plantations, Orchards and Allied activities		IV Mining and Quarrying		V Manufacturing, Processing, Servicing and Repairs (a) Household Industry		V (b) Other than Household Industry		VI Construction		VII Trade and Commerce		VIII Transport, Storage and Communications		IX Other Services		X Non-workers		Location Code
M	F	M	F	M	F	M	F	M	F	M	F	M	F	M	F	M	F	M	F	M	F	
17	18	19	20	21	22	23	24	25	26	27	28	29	30	31	32	33	34	35	36	37	38	1
358	2	437	2	30	1	25	.	57	23	316	33	115	..	739	7	473	3	528	51	3,576	5,761	
186	..	135	.	3	..	..	..	9	..	45	..	24	..	161	..	53	..	73	2	949	1,477	9/IV/1
47	..	10	..	..	..	..	..	..	..	4	..	6	..	45	..	22	..	23	..	243	379	1/1
32	..	31	..	1	..	..	..	9	..	6	..	4	..	63	..	7	..	14	..	216	324	1/2
18	..	32	..	..	..	..	..	..	..	14	..	4	..	16	..	3	..	11	1	139	221	1/3
47	..	24	..	..	..	..	..	..	..	8	..	5	..	19	..	10	..	12	..	100	222	1/4(1)
42	..	38	..	2	..	..	..	..	..	13	..	5	..	18	.	11	..	13	1	251	331	1/4(2)
68	2	82	2	3	..	1	..	8	..	83	3	18	..	193	2	80	..	174	19	749	1,192	9/IV/2
..	..	..	..	..	..	..	.	.	..	24	..	2	..	47	..	12	..	33	5	127	180	2/5
23	..	28	..	..	..	..	..	..	..	8	..	..	..	11	..	14	..	11	..	89	112	2/6(1)
30	..	31	..	1	..	1	..	..	..	14	..	9	..	8	.	18	..	23	1	164	301	2/6(2)
..	..	15	2	..	..	..	..	8	..	9	..	3	..	82	1	17	..	43	8	178	305	2/7
15	2	8	.	2	..	..	..	..	..	28	3	4	..	45	1	19	..	64	5	191	294	2/8
60	..	180	..	22	1	24	..	22	23	106	24	56	..	126	..	148	..	142	13	804	1,505	9/IV/3
..	..	12	..	1	1	..	..	3	22	20	10	21	..	46	..	41	..	32	3	134	228	3/9
48	..	29	..	18	..	..	..	2	..	21	4	18	..	18	..	28	..	27	1	184	411	3/10
5	..	85	.	..	..	..	..	..	..	..	..	..	..	11	..	10	..	15	2	128	268	3/11
2	..	13	..	1	..	..	..	10	1	52	7	6	..	24	..	32	.	24	3	169	267	3/12
5	..	41	..	..	..	14	..	..	..	7	3	8	..	15	.	21	..	29	3	120	244	3/13(1)
..	..	..	..	2	..	10	..	7	..	6	..	3	..	12	..	16	..	15	1	69	87	3/13(2)
41	..	35	..	2	..	..	..	15	..	72	5	17	..	220	2	153	3	131	13	951	1,409	9/IV/4
28	..	15	..	..	..	..	..	..	..	12	1	..	..	25		31	..	17	1	158	236	4/14
1	..	1	..	1	..	..	..	1	..	13	..	2	..	34	1	29	..	31	1	180	264	4/15
7	..	3	..	..	..	..	..	..	..	13	..	7	..	55	..	28	2	16	2	80	203	4/16(1)
4	..	8	..	..	..	..	..	..	..	10	2	5	..	30	1	21	..	14	3	208	232	4/16(2)
..	..	..	..	..	..	..	..	..	..	20	..	1	..	30	..	18	..	29	..	148	200	4/17
1	..	8	..	1	..	..	..	14	..	4	2	2	..	46	..	26	1	24	6	177	274	4/18
3	..	5	..	.	..	..	..	3	..	10	1	..	..	39	3	39	..	8	4	123	178	9/IV/5
3	..	5	..	..	..	..	..	3	..	10	1	..	..	39	3	39	..	8	4	123	178	5/19

URBAN BLOCK/VILLAGEWISE

Location Code	Name of village/ town/ward/ urban enumerators' block	Area of village in Acres	No. of Occupied Residential Houses	No. of Households	Total Population (including Institutional & Houseless population)			Scheduled Castes		Scheduled Tribes		Literate and Educated Persons		Total Workers (I—IX)	
					P	M	F	M	F	M	F	M	F	M	F
1	2	3	4	5	6	7	8	9	10	11	12	13	14	15	16
Badarpur Railway Town Total		1·20 (Km^2)	1,307	1,310	7,163	3,926	3,237	357	324	:	:	2,681	1,936	1,823	53
9/V/1	CIRCLE 1		257	257	1,584	866	718	22	26	..	..	596	458	381	9
9/V/1/1	Circle 1 Block 1		98	98	637	371	266	6	4	..	.	247	193	203	2
9/V/1/2(1)	Circle 1 Block 2(1)		102	102	563	283	280	9	13	.	..	192	146	94	5
9/V/1/2(2)	Circle 1 Block 2(2)		57	57	384	212	172	7	9	..	..	157	119	84	2
9/V/2	CIRCLE 2		175	177	1,146	626	520	31	19	..	..	471	360	273	5
9/V/2/3	Circle 2 Block 3		115	117	766	416	350	25	17	..	..	307	262	173	3
9/V/2/4	Circle 2 Block 4		60	60	380	210	170	6	2	..	..	164	98	100	2
9/V/3	CIRCLE 3		563	563	2,859	1,587	1,272	295	273	..	..	1,083	653	797	26
9/V/3/5	Circle 3 Block 5		162	162	695	354	341	58	56	..	..	232	146	170	1
9/V/3/6	Circle 3 Block 6		64	64	479	337	142	30	25	..	..	251	83	244	5
9/V/3/7(1)	Circle 3 Block 7(1)		107	107	618	332	286	188	177	..	..	165	106	126	11
9/V/3/7(2)	Circle 3 Block 7(2)		98	98	327	176	151	..	..	..	..	132	80	90	5
9/V/3/8	Circle 3 Block 8		132	132	740	388	352	19	15	..	..	303	238	167	4
9/V/4	CIRCLE 4		312	313	1,574	847	727	9	6	..	..	531	465	372	13
9/V/4/9	Circle 4 Block 9		81	82	456	240	216	7	5	..	..	58	142	84	1
9/V/4/10	Circle 4 Block 10		105	105	575	300	275	2	1	..	..	255	185	139	8
9/V/4/11	Circle 4 Block 11		126	126	543	307	236	..	..	..	..	218	138	149	4

PRIMARY CENSUS ABSTRACT

Police Station : BADARPUR (9/8)

WORKERS																						
I Cultivators		II Agricultural Labourers		III Livestock, Forestry, Fishing, Hunting and Plantations, Orchards and Allied activities		IV Mining and Quarrying		V Manufacturing, Processing, Servicing and Repairs				VI Construction		VII Trade and Commerce		VIII Transport, Storage and Communications		IX Other Services		X Non-workers		Location Code
								(a) Household Industry		(b) Other than Household Industry												
M	F	M	F	M	F	M	F	M	F	M	F	M	F	M	F	M	F	M	F	M	F	
17	18	19	20	21	22	23	24	25	26	27	28	29	30	31	32	33	34	35	36	37	38	1
1	:	:	.	1	:	:	.	3	1	26	:	145	3	74	1	1,380	16	193	32	2,103	3,184	
.	..	..	..	..	..	..	..	..	1	20	..	59	1	12	1	264	2	26	4	485	709	9/V/1
..	..	..	..	..	..	..	..	..	..	19	..	58	1	10	..	101	..	15	1	168	264	9/V/1/1
..	..	..	..	..	..	..	..	..	1	1	..	1	..	..	..	83	2	9	2	189	275	9/V/1/2(1)
..	..	..	..	..	..	..	..	..	..	..	..	..	..	2	1	80	..	2	1	128	170	9/V/1/2(2)
..	..	..	..	..	..	..	..	..	..	4	..	57	2	20	..	177	1	15	2	353	515	9/V/2
..	..	..	..	..	..	..	..	..	..	2	..	53	2	7	..	106	..	5	1	243	347	9/V/2/3
..	..	.	..	..	..	..	..	..	..	2	..	4	..	13	..	71	1	10	1	110	168	9/V/2/4
1	..	..	..	1	..	..	..	3	..	1	..	15	..	27	..	653	10	96	16	790	1,246	9/V/3
..	..	..	..	..	..	..	..	..	..	1	..	1	..	..	..	150	..	18	1	184	340	9/V/3/5
..	..	..	..	..	..	..	..	1	..	..	..	11	..	16	..	172	..	44	5	93	137	9/V/3/6
..	..	..	.	..	..	..	..	2	..	..	..	1	..	3	..	98	6	22	5	206	275	9/V/3/7(1)
..	..	..	..	..	..	..	..	..	..	..	..	..	..	2	..	78	3	10	2	86	146	9/V/3/7(2)
1	..	..	..	1	..	..	..	..	..	..	..	2	..	6	..	155	1	2	3	221	348	9/V/3/8
..	..	..	.	.	..	..	..	..	..	1	..	14	..	15	..	286	3	56	10	475	714	9/V/4
..	..	..	..	..	..	..	..	..	..	..	..	5	..	5	..	65	..	9	1	156	215	9/V/4/9
..	..	.	..	.	..	..	..	..	..	..	..	9	..	5	..	104	2	21	6	161	267	9/V/4/10
..	.	..	..	..	..	..	..	..	..	1	..	..	..	5	..	117	1	26	3	158	232	9/V/4/11

Police Station : PATHARKANDI (9/9)

URBAN BLOCK/VILLAGEWISE

Location Code	Name of village/ town/ward/ urban enumerators' block	Area of Village in Acres	No. of Occupied Residential Houses	No of House-holds	Total Population (including Institutional & Houseless population)			Scheduled Castes		Scheduled Tribes		Literate and Educated Persons		Totals Worker (I—IX)	
					P	M	F	M	F	M	F	M	F	M	F
1	2	3	4	5	6	7	8	9	10	11	12	13	14	15	16
Patharkandi P.S. (Rural) Total		678·6 (Km²)	25,950	25,998	143,949	74,723	69,226	6,355	6,273	138	109	25,673	9,825	37,222	5,051
9/9/1	Ujangaon	406	75	75	375	191	184	..	..	..	..	42	35	101	2
9/9/2	Satkarar gool	600	44	44	220	103	117	.	..	..	..	3		74	1
9/9/3	Dashudebnagar	357	32	32	163	89	74	..		..	..	29	19	52	1
9/9/4	Salekhalarpar	298	39	39	195	96	99	91	93	..		36	18	67	2
9/9/5	Tikorpara	251	94	94	470	240	230				..	60	36	135	1
9/9/6	Bilbari	312	61	61	305	161	144	..	.	..	..	70	49	103	10
9/9/7	Nayagram	258	12	12	61	35	26	..	..	..	..	4		15	1
9/9/8	Mukkhergool	330	39	39	194	106	88	5	2	..	..	40	17	50	1
9/9/9	Ganirgool	231	31	31	186	97	89	34	40	..	..	11	4	56	
9/9/10	Chengjurirpar	764	18	18	119	53	66	44	56	.	.	17	9	31	3
9/9/11	Gangpar	25	33	33	164	78	86	18	27	..	..	17	9	45	2
9/9/12	Barairtuk	477	11	11	57	30	27	7	5	..	..	23	15	11	..
9/9/13	Gangpar	290	83	83	417	219	198	37	30	..	..	175	142	127	4
9/9/14	Teghoria	152	34	34	169	93	76	47	32	..	..	55	32	48	..
9/9/15	Chengjurirpar	186	26	26	129	66	63	45	45	..	..	46	12	38	6
9/9/16	Amalagaon	380	41	41	246	125	121	3	4	..	..	36	6	76	2
9/9/17	Bahadurpur (Kholopar)	525	51	51	256	134	122	46	50	..	..	34	11	78	1
9/9/18	Badejama	241	93	93	557	297	260	5	6	..	..	76	30	152	..
9/9/19	Kakuripar	291	31	31	184	92	92	..	..	..	..	23	3	59	6
9/9/20	Saidkhoni	353	111	111	663	340	323	..	..	..		164	77	178	1
9/9/21	Duttapara	538	42	42	253	132	121	1	2	..	..	99	86	68	1
9/9/22	Ishamati	122	68	68	340	166	174	..	..	..	..	98	22	80	
9/9/23	Gandharbakhani	363	197	197	1,180	613	567	..	.	..	..	284	79	258	5
9/9/24	Bandarkuna	300	419	419	2,097	1,064	1,033	34	35	..	..	316	69	468	10
9/9/25	Moinala	194	42	42	254	126	128	..		..	..	11	1	65	..
9/9/26	Satalbasti	249	25	25	124	70	54	46	47	..	..	40	10	29	2
9/9/27	Telichipapunjee	215	7	7	44	25	19	..	..	..	..	1		12	..
9/9/28	Binodinipunjee	320	6	6	31	16	15	..	..	..	..	3	1	9	2
9/9/29	Safalabasti	218	38	38	231	115	116	3	5	..	..	38	6	56	..
9/9/30	Jhakiolabasti	217	54	54	325	173	152	..	..	..	..	32	2	91	..
9/9/31	Jhakiolapunjee	153	14	14	86	44	42	..	..	..	..	11	10	23	..

PRIMARY CENSUS ABSTRACT

Police Station : PATHARKANDI (9/9)

WORKERS																						
I Cultivators		II Agricultural Labourers		III Livestock, Forestry, Fishing, Hunting and Plantations, Orchards and Allied activities		IV Mining and Quarrying		V Manufacturing, Processing, Servicing and Repairs				VI Construction		VII Trade and Commerce		VIII Transport, Storage and Communications		IX Other Services		X Non-workers		Location Code
								(a) Household Industry		(b) Other than Household Industry												
M	F	M	F	M	F	M	F	M	F	M	F	M	F	M	F	M	F	M	F	M	F	
17	18	19	20	21	22	23	24	25	26	27	28	29	30	31	32	33	34	35	36	37	38	1
18,483	211	8,278	593	5,647	3,989	2	..	514	51	438	54	202	..	1,203	12	354	3	2,101	138	37,501	64,175	
100	2	..	..	..	..	..	..	..	..	..	..	..	..	..	..	..	..	1	..	90	182	9/9/1
70	1	4	..	..	..	..	..	..	..	..	..	..	..	..	..	..	..	..	..	29	116	9/9/2
44	1	4	..	..	..	..	..	..	..	..	..	.	..	1	..	..	..	3	..	37	73	9/9/3
28	..	36	2	..	..	..	..	..	..	..	..	..	..	..	..	..	..	3	..	29	97	9/9/4
67	1	64	..	..	..	..	..	..	..	..	..	..	..	..	..	..	..	4	..	105	229	9/9/5
36	5	38	..	..	..	..	..	14	5	..	..	..	..	..	..	1	..	14	..	58	134	9/9/6
10	1	4	..	..	..	..	..	..	..	..	..	..	..	1	..	..	..	..	..	20	25	9/9/7
30	1	9	..	..	..	..	..	..	..	4	..	..	..	..	..	1	..	6	..	56	87	9/9/8
41	..	10	..	1	..	..	..	1	..	..	..	..	..	2	..	1	..	..	..	41	89	9/9/9
28	3	2	..	..	..	..	..	..	..	..	..	..	..	..	..	1	..	..	..	22	63	9/9/10
37	2	5	..	.	..	..	..	..	..	..	..	..	..	1	..	..	..	2	..	33	84	9/9/11
8	..	2	..	..	..	..	..	..	..	..	..	..	..	..	..	..	..	1	..	19	27	9/9/12
121	4	6	..	..	..	..	..	..	..	..	..	..	..	..	..	..	..	..	..	92	194	9/9/13
44	..	4	..	..	..	..	..	..	..	..	..	..	..	..	..	..	..	..	..	45	76	9/9/14
28	4	7	2	..	..	..	..	1	..	..	..	1	..	..	..	..	..	1	..	28	57	9/9/15
45	1	27	1	..	..	..	..	..	..	1	..	1	..	2	..	..	..	..	..	49	119	9/9/16
51	1	25	..	..	..	..	..	.	..	..	..	..	..	..	..	..	..	2	..	56	121	9/9/17
139	..	5	..	..	..	..	..	..	..	..	..	..	..	7	..	..	..	1	..	145	260	9/9/18
37	1	20	5	..	..	..	..	..	..	..	..	..	..	1	..	..	..	1	..	33	86	9/9/19
150	1	3	..	..	..	..	..	6	..	1	..	3	..	..	..	3	..	12	..	162	322	9/9/20
38	..	4	1	..	..	..	..	14	..	..	..	..	..	1	..	1	..	10	..	64	120	9/9/21
57	..	9	..	..	..	..	..	2	..	..	..	1	..	2	..	..	..	9	..	86	174	9/9/22
185	5	40	..	..	..	..	..	1	..	..	..	2	..	8	..	3	..	19	..	355	562	9/9/23
317	7	145	3	..	..	..	..	..	..	..	..	..	..	..	..	1	..	5	..	596	1,023	9/9/24
52	..	8	..	..	..	..	..	..	..	1	..	..	..	1	..	..	..	3	..	61	128	9/9/25
19	2	3	..	..	..	..	..	..	..	..	..	..	..	2	..	..	..	5	..	41	52	9/9/26
7	..	5	..	..	..	..	..	..	..	..	..	..	..	..	..	..	..	..	..	13	19	9/9/27
8	2	1	..	..	..	..	..	..	..	..	..	..	..	..	..	..	..	..	..	7	13	9/9/28
31	..	24	..	..	..	..	..	..	..	..	..	..	..	..	..	..	..	1	..	59	116	9/9/29
68	..	23	..	..	..	..	..	..	..	..	..	..	..	..	..	..	..	..	..	82	152	9/9/30
22	..	..	..	..	..	..	..	..	..	..	..	..	..	..	..	..	..	1	..	21	42	9/9/31

Location Code	Name of village/ town/ward/ urban enumerators' block	Area of village in Acres	No. of Occupied Residential Houses	No. of Households	Total Population (including Institutional & Houseless population)			Scheduled Castes		Scheduled Tribes		Literate and Educated Persons		Total Workers (I—IX)	
					P	M	F	M	F	M	F	M	F	M	F
1	2	3	4	5	6	7	8	9	10	11	12	13	14	15	16
9/9/32	Fakuapunjee	102	14	14	70	44	26	.	..	..	..	20	5	21	..
9/9/33	Majorgram	228	64	64	321	171	150	..	..	..	..	39	3	94	..
9/9/34	Chataiga	292	44	44	222	114	108	.	..	..	..	11	1	58	..
9/9/35	Bataiya	292	34	34	172	93	79	..	..	..	..	10	1	49	2
9/9/36	Mukampunjee	100	47	47	235	125	110	..	..	..	..	9	..	62	36
9/9/37	Islambasti	207	43	43	259	131	128	..	..	..	..	20	1	73	..
9/9/38	Bandarkuna north (Baidyanathpur)	303	45	45	273	142	131	9	5	..	..	46	38	75	1
9/9/39	Ishlampur	362	156	156	935	494	441	70	61	..	..	126	50	285	7
9/9/40	Noghoria	529	222	222	1,334	697	637	32	26	..	..	198	80	357	11
9/9/41	Andharia	206	10	10	60	28	32	..	..	..	..	1	..	21	..
9/9/42	Khatalgool	224	60	60	360	188	172	82	76	..	..	82	53	102	1
9/9/43	Baraigram	206	120	120	720	370	350	22	17	..	..	194	127	199	8
9/9/44	Kutorbond	92	64	64	383	183	200	11	10	..	..	122	102	88	4
9/9/45	Nizorgram	89	32	32	163	85	78	..	..	..	..	27	6	40	..
9/9/46	Serpur	220	236	236	1,191	622	569	29	32	..	..	262	96	277	1
9/9/47	Arjunpur	320	118	118	592	307	285	..	..	..	.	147	31	166	..
9/9/48	Nabipur	683	57	57	287	157	130	..	..	..	..	84	24	78	..
9/9/49	Madandighirpar	265	9	9	54	30	24	..	..	..	..	21	10	14	1
9/9/50	Niz-Hapania	190	101	101	608	303	305	40	40	..	..	59	9	154	3
9/9/51	Dakhin Hapania	278	53	53	266	137	129	..	..	..	..	4	..	73	1
9/9/52	Paschim Hapania	349	38	38	228	122	106	..	..	..	..	50	15	57	..
9/9/53	Khalopar	138	23	23	116	64	52	59	43	..	..	31	12	40	4
9/9/54	South Badejama	277	44	44	223	104	119	23	29	..	..	72	56	57	6
9/9/55	Kashimpur	284	41	41	203	109	94	..	..	..	..	62	29	54	..
9/9/56	Badegaon	166	24	24	146	71	75	54	56	..	..	20	11	43	..
9/9/57	Ujan Dhalcherra	295	25	25	149	75	74	..	..	..	..	19	2	43	.
9/9/58	Dhalcherra	196	60	60	300	140	160	..	..	.	..	19	6	76	..
9/9/59	Dhalopur	135	48	48	281	150	131	..	..	..	..	54	7	80	.
9/9/60	Ashalkandi	145	52	52	260	141	119	38	39	..	..	22	1	80	.
9/9/61	Muraura	798	22	22	132	65	67	..	..	.	..	31	5	35	..
9/9/62	Balidhar	127	49	49	245	111	134	11	11	.	..	13	2	61	..
9/9/63	Moraiala	221	11	11	55	24	31	..	..	..	..	3	1	12	..
9/9/64	Lamargaon	307	58	58	291	150	141	..	..	..	..	23	3	85	..
9/9/65	Telipara	358	11	11	64	36	28	..	..	..	.		..	22	4

PRIMARY CENSUS ABSTRACT

Police Station : PATHARKANDI (9/9)

WORKERS																						
I Cultivators		II Agricultural Labourers		III Livestock, Forestry, Fishing, Hunting and Plantations, Orchards and Allied activities		IV Mining and Quarrying		V Manufacturing, Processing, Servicing and Repairs (a) Household industry		V (b) Other than Household Industry		VI Construction		VII Trade and Commerce		VIII Transport, Storage and Communications		IX Other Services		X Non-workers		Location Code
M	F	M	F	M	F	M	F	M	F	M	F	M	F	M	F	M	F	M	F	M	F	
17	18	19	20	21	22	23	24	25	26	27	28	29	30	31	32	33	34	35	36	37	38	1
19	..	1	..	..	..	..	..	..	..	..	..	..	..	..	..	1	..	..	..	23	26	9/9/32
73	..	19	..	..	..	..	..	..	..	..	..	..	..	..	..	..	..	2	..	77	150	9/9/33
47	..	11	..	..	..	..	..	..	..	..	..	..	..	..	..	..	..	..	..	56	108	9/9/34
34	..	11	..	4	2	..	..	..	..	..	..	..	..	..	..	..	..	..	..	44	77	9/9/35
36	1	9	9	17	26	..	..	..	..	..	..	..	..	..	..	..	..	..	..	63	74	9/9/36
55	..	17	..	..	..	..	..	..	..	..	..	1	..	..	..	..	..	..	..	58	128	9/9/37
31	1	29	..	1	..	..	..	..	..	2	..	..	..	3	..	1	..	8	..	67	130	9/9/38
111	5	161	2	..	..	..	..	2	..	1	..	1	..	..	..	1	..	8	..	209	434	9/9/39
149	6	153	5	..	..	..	..	..	..	7	..	6	..	23	..	3	..	16	..	340	626	9/9/40
13	..	8	..	..	..	..	..	..	..	..	..	..	..	..	..	..	..	..	..	7	32	9/9/41
52	..	21	..	..	..	..	..	15	..	1	..	1	..	1	..	6	..	5	1	86	171	9/9/42
67	3	51	..	1	..	..	..	..	..	5	..	..	..	35	..	3	..	37	5	171	342	9/9/43
44	3	17	..	..	..	..	..	.	..	2	1	..	..	5	..	7	..	13	..	95	196	9/9/44
17	..	23	..	..	..	..	..	.	..	..	..	..	..	..	..	..	..	..	..	45	78	9/9/45
109	..	117	..	..	..	..	..	4	..	3	..	..	..	28	..	6	..	10	1	345	568	9/9/46
79	..	64	..	..	..	..	..	3	..	1	..	4	..	5	..	3	..	7	..	141	285	9/9/47
46	..	21	..	..	..	..	..	..	..	..	..	..	..	3	..	..	..	8	..	79	130	9/9/48
11	..	..	..	..	..	..	..	..	..	..	..	..	..	..	..	..	..	3	1	16	23	9/9/49
104	1	23	2	..	..	..	..	18	..	4	..	..	..	..	..	3	..	2	..	149	302	9/9/50
52	..	20	1	..	..	..	..	..	..	..	..	..	..	..	..	..	..	1	..	64	128	9/9/51
55	..	2	..	..	..	..	..	..	..	..	..	..	..	..	..	..	..	..	..	65	106	9/9/52
35	..	5	4	..	..	..	..	..	..	..	..	..	..	..	..	..	..	..	..	24	48	9/9/53
46	..	8	6	..	..	..	..	..	..	..	..	..	..	2	..	..	..	1	..	47	113	9/9/54
45	..	7	..	..	..	..	..	..	..	..	..	..	..	..	..	..	..	2	..	55	94	9/9/55
32	..	6	..	..	..	..	..	..	..	1	..	..	..	2	..	..	..	2	..	28	75	9/9/56
27	..	16	..	..	..	..	..	..	..	..	..	..	..	..	..	..	..	..	..	32	74	9/9/57
43	..	30	..	..	..	..	..	..	..	..	..	1	..	..	..	..	..	2	..	64	160	9/9/58
72	..	5	..	..	..	..	..	2	..	..	..	..	..	..	..	..	..	1	..	70	131	9/9/59
60	..	20	..	..	..	..	..	..	..	..	..	..	..	..	..	..	..	..	..	61	119	9/9/60
32	..	2	..	..	..	..	..	..	..	..	..	..	..	..	..	..	..	1	..	30	67	9/9/61
36	..	25	..	..	..	..	..	..	..	..	..	..	..	..	..	..	..	..	..	50	134	9/9/62
8	..	4	..	..	..	..	..	..	..	..	..	..	..	..	..	..	..	..	..	12	31	9/9/63
61	..	24	..	..	..	..	..	..	..	..	..	..	..	..	..	..	..	..	..	65	141	9/9/64
12	..	10	4	..	..	..	..	..	..	..	..	..	..	..	..	..	..	..	..	14	24	9/9/65

URBAN BLOCK/VILLAGEWISE

Location Code	Name of village/ town/ward/ urban enumerators' block	Area of village in Acres	No. of Occupied Residential Houses	No. of House-holds	Total Population (including Institutional & Houseless population)			Scheduled Castes		Scheduled Tribes		Literate and Educated Persons		Total Workers (I—IX)	
					P	M	F	M	F	M	F	M	F	M	F
1	2	3	4	5	6	7	8	9	10	11	12	13	14	15	16
9/9/66	Choudhuritilla	715	52	52	263	136	127	..	..	..	..	11	5	96	18
9/9/67	Nishintapur	132	25	25	124	66	58	18	16	..	..	22	5	37	..
9/9/68	Kanaigaon	330	3	3	19	11	8	..	..	..	..	2	..	9	..
9/9/69	Pecharpar	152	39	39	196	98	98	..	2	..	..	63	49	55	6
9/9/70	Bhitorgool	130	21	21	106	47	59	3	3	..	..	30	10	28	9
9/9/71	Kotargool	125	56	56	334	166	168	..	..	..	..	39	14	89	4
9/9/72	Majorkandi	239	20	20	101	47	54	..	..	..	..	16	2	22	..
9/9/73	Bazailala	688	9	9	53	28	25	28	25	..	..	5	..	25	..
9/9/74	Pechala	370	17	17	85	51	34	23	23	..	..	7	2	33	..
9/9/75	Sunatala Pt. I	158	57	57	342	180	162	..	..	..	..	20	1	81	1
9/9/75(A)	Sunatala Pt. II	105	38	38	227	113	114	..	..	..	..	18	..	54	..
9/9/76	Amorala	235	11	11	69	31	38	..	..	..	..	14	3	17	..
9/9/77	Uttar Kewti	143	58	58	347	189	158	14	18	..	..	65	4	83	..
9/9/78	Hatirgool	1,217	108	108	647	359	288	42	37	.	..	151	39	179	..
9/9/79	Lakhipur	788	79	79	474	250	224	27	22	..	..	136	45	136	4
9/9/80	Jurbari	N.A.	205	205	1,025	526	499	..	..	..	..	176	14	257	2
9/9/81	Defalala	247	144	144	864	459	405	10	9	..	..	228	75	246	1
9/9/82	Baruail	598	166	166	999	494	505	..	..	..	..	130	22	292	2
9/9/83	Tillabari	N.A.	120	120	720	395	325	..	..	..	..	94	10	189	..
9/9/84	Chengjur West	366	58	58	348	190	158	..	..	..	..	68	2	106	..
9/9/85	Kaparibond	267	96	96	576	269	307	..	..	..	..	142	63	158	1
9/9/86	Keshergaon	219	83	83	414	189	225	4	3	..	..	115	9	112	..
9/9/87	Karampur	162	58	58	347	181	166	..	..	..	..	81	18	94	..
9/9/88	Nalukandi	269	19	19	114	55	59	35	40	..	..	24	15	35	..
9/9/89	Shewrala	148	12	12	73	32	41	..	..	..	..	15	11	17	..
9/9/90	Mendibari	244	16	16	95	52	43	..	..	..	..	9	..	26	.
9/9/91	Nayachandpur	364	30	30	179	91	88	..	..	..	..	4	..	54	..
9/9/92	Banglatilla	272	31	31	189	94	95	..	..	..	..	11	..	57	..
9/9/93	Kartiktilla	364	37	37	222	130	92	..	..	..	.	14	1	68	..
9/9/94	Puranchandpur	299	92	92	550	287	263	21	18	..	..	46	7	144	4
9/9/95	Dakshin Kewti	202	112	112	676	336	340	..	..	..	..	73	28	163	..
9/9/96	Udala	237	20	20	100	52	48	..	..	..	..	3	..	20	..
9/9/97	Kalartuk	388	35	35	177	84	93	..	..	..	..	11	..	47	2
9/9/98	Shatghori	272	94	94	469	233	236	..	..	..	..	128	33	107	1
9/9/99	Julai	351	26	26	131	61	70	..	..	..	..	42	25	34	8

PRIMARY CENSUS ABSTRACT

Police Station : PATHARKANDI (9/9)

WORKERS																						
I Cultivators		II Agricultural Labourers		III Livestock, Forestry, Fishing, Hunting and Plantations, Orchards and Allied activities		IV Mining and Quarrying		V Manufacturing, Processing, Servicing and Repairs (a) Household Industry		V (b) Other than Household Industry		VI Construction		VII Trade and Commerce		VIII Transport, Storage and Communications		IX Other Services		X Non-workers		Location Code
M	F	M	F	M	F	M	F	M	F	M	F	M	F	M	F	M	F	M	F	M	F	
17	18	19	20	21	22	23	24	25	26	27	28	29	30	31	32	33	34	35	36	37	38	1
11	..	84	18	..	..	..	..	..	..	..	..	..	..	..	..	.	..	1	..	40	109	9/9/66
33	..	1	..	..	..	..	..	.	..	..	..	..	..	..	..	..	..	3	..	29	58	9/9/67
4	..	5	..	..	..	..	..	..	..	..	..	..	..	..	..	.	..	..	..	2	8	9/9/68
40	4	1	2	..	..	..	..	..	..	1	..	..	..	..	..	..	..	13	..	43	92	9/9/69
22	7	4	..	..	..	..	..	..	2	..	..	..	..	..	..	.	..	2	.	19	50	9/9/70
63	4	24	..	..	..	..	..	..	..	..	..	..	..	..	..	..	..	2	..	77	164	9/9/71
18	..	4	..	..	..	..	..	..	..	..	..	..	..	..	..	..	..	..	..	25	54	9/9/72
10	..	15	..	..	..	..	..	..	.	.	..	..	..	..	..	..	..	..	.	3	25	9/9/73
20	..	13	..	..	..	..	..	..	..	..	..	..	..	..	..	..	..	..	..	18	34	9/9/74
35	1	42	..	..	..	..	..	2	..	1	..	1	..	..	..	..	..	..	..	99	161	9/9/75
39	..	15	..	..	..	..	..	..	..	..	..	..	..	..	..	..	..	..	..	59	114	9/9/75(A)
16	..	1	..	..	..	..	..	..	..	..	..	..	..	..	..	..	..	..	..	14	38	9/9/76
41	..	35	..	..	..	..	..	..	..	2	..	..	..	..	..	..	..	5	..	106	158	9/9/77
135	..	31	..	..	..	..	..	..	..	..	..	..	..	..	..	..	..	13	..	180	288	9/9/78
60	1	31	1	..	..	..	..	..	..	..	..	..	..	2	..	..	..	43	2	114	220	9/9/79
146	..	102	2	..	..	..	..	..	..	..	..	..	..	..	..	..	..	9	..	269	497	9/9/80
189	..	38	..	1	..	..	..	4	1	..	..	..	..	1	..	..	..	13	..	213	404	9/9/81
183	2	102	..	..	..	..	..	3	..	..	..	..	..	1	..	..	..	3	..	202	503	9/9/82
103	..	82	..	..	..	..	..	..	..	..	..	..	..	..	..	1	..	3	..	206	325	9/9/83
83	..	22	..	..	..	..	..	..	..	..	..	..	..	..	..	..	..	1	..	84	158	9/9/84
143	..	6	..	..	..	..	..	..	..	..	..	..	..	..	..	2	..	7	1	111	306	9/9/85
80	..	30	..	..	..	..	..	..	..	..	..	..	..	..	..	..	..	2	..	77	225	9/9/86
78	..	16	..	..	..	..	..	..	..	.	..	.	.	..	..	..	..	..	..	87	165	9/9/87
26	..	9	..	..	..	..	..	..	..	..	..	..	..	..	..	..	..	..	..	20	59	9/9/88
16	..	..	..	..	..	..	..	1	..	..	..	..	.	..	..	..	..	..	..	15	41	9/9/89
6	..	20	..	..	..	..	..	..	..	.	..	..	..	..	..	.	..	..	..	26	43	9/9/90
9	..	45	..	..	..	..	.	..	..	..	..	..	..	..	..	..	..	..	..	37	88	9/9/91
17	..	40	..	..	..	..	..	..	..	..	..	..	..	..	..	..	..	..	..	37	95	9/9/92
31	..	37	..	..	..	..	..	..	..	..	..	..	..	..	..	..	..	..	..	62	92	9/9/93
110	1	33	3	..	..	..	..	..	..	..	..	..	..	..	..	..	..	1	..	143	259	9/9/94
158	..	..	..	..	..	..	..	..	..	..	..	..	..	..	..	..	..	5	..	173	340	9/9/95
20	..	..	..	..	..	..	..	..	..	..	..	..	..	..	..	..	..	..	..	32	48	9/9/96
25	..	22	2	..	..	..	..	..	..	..	..	..	..	..	..	..	..	..	..	37	91	9/9/97
87	1	5	..	..	..	..	..	..	..	1	..	..	..	3	..	..	..	11	..	126	235	9/9/98
19	7	7	1	..	..	..	..	3	..	1	..	1	..	1	..	..	..	2	..	27	62	9/9/99

Location Code	Name of village/ town/ward/ urban enumerators' block	Area of Village in Acres	No. of Occupied Residential Houses	No. of House-holds	Total Population (including Institutional & House-less population)			Scheduled Castes		Scheduled Tribes		Literate and Educated Persons		Total Workers (I—IX)	
					P	M	F	M	F	M	F	M	F	M	F
1	2	3	4	5	6	7	8	9	10	11	12	13	14	15	16
9/9/100	Kumarband	288	50	50	250	131	119	..	..	..	..	18	6	62	1
9/9/101	Dullavpur	118	79	79	395	202	193	..	..	..	..	51	5	105	3
9/9/102	Bazarghat	292	79	79	396	206	190	..	..	..	..	21	8	129	..
9/9/103	Bazarsongaon	N.A.	73	73	368	189	179	..	..	..	..	65	17	110	..
9/9/104	Kanainagar	306	18	18	103	52	51	..	..	.	..	28	5	25	7
9/9/105	Achimganj	113	7	7	38	24	14	..	..	..	..	19	7	15	..
9/9/106	Talibond	290	38	38	193	102	91	..	..	..	..	30	6	54	..
9/9/107	Uttar Hatkhola	326	124	124	622	326	296	..	..	..	..	205	119	150	3
9/9/108	Kanaibazar	217	40	40	238	111	127	..	..	..	.	68	57	47	1
9/9/109	Dogora	189	58	58	290	141	149	..	..	..	..	79	22	79	1
9/9/110	Dewbari	289	99	99	593	309	284	15	15	..	..	134	18	161	..
9/9/111	Muradpur	375	64	64	384	205	179	..	..	..	..	88	42	99	..
9/9/112	Muraura	227	88	88	531	276	255	91	90	..	..	97	26	39	2
9/9/113	Bahadurpur	367	30	30	178	90	88	..	..	..	..	12	1	61	..
9/9/114	Salepur	150	67	67	402	205	197	18	17	..	..	88	14	116	..
9/9/115	Nayagram	289	34	34	171	87	84	..	..	..	..	18	..	52	..
9/9/116	Sullaghori	216	31	31	186	109	77	..	..	..	..	32	1	62	..
9/9/117	Moina	353	138	138	830	422	408	83	78	..	..	221	128	159	4
9/9/118	Gonergaon	362	50	50	293	158	135	..	..	..	..	88	53	70	6
9/9/119	Atanagar	298	99	99	594	316	278	..	..	..	..	70	8	166	2
9/9/120	Kalakhouri	291	65	65	392	202	190	..	..	..	..	63	7	101	..
9/9/121	Bucha Kholarpar	N.A.	31	31	188	88	100	..	..	..	..	28	7	39	..
9/9/122	Bandarkuna North	1,060	27	27	159	73	86	4	2	..	..	28	27	43	..
9/9/123	Bandarkuna South	896	35	35	212	112	100	12	7	..	..	13	..	65	.
9/9/124	Athaligaon	61	8	8	52	30	22	..	..	..	..	7	..	19	..
9/9/125	Kunagram	227	70	70	422	217	205	8	8	..	..	76	25	114	..
9/9/126	Janglartuk	66	42	42	209	103	106	8	14	..	..	15	2	64	..
9/9/127	Chayabari	467	23	23	140	74	66	..	..	..	..	35	7	39	..
9/9/128	Nanakar	127	41	41	242	128	114	..	..	..	..	43	3	75	..
9/9/129	Nayagram	147	35	35	176	92	84	..	..	..	..	22	1	53	1
9/9/130	Khataluli	367	26	28	130	71	59	..	..	..	..	20	5	35	..
9/9/131	Nalugaon	183	24	24	122	73	49	..	..	..	..	27	1	32	..
9/9/132	Mullagram	225	8	8	48	27	21	..	..	..	..	5	1	12	..
9/9/133	Niz Hatkhola	336	118	118	708	367	341	..	..	..	..	75	13	196	..
9/9/134	Kamarband	219	122	122	733	385	348	1	1	..	..	65	16	230	..

PRIMARY CENSUS ABSTRACT

Police Station : PATHARKANDI (9/9)

WORKERS																						
I Cultivators		II Agricultural Labourers		III Livestock, Forestry, Fishing, Hunting and Plantations, Orchards and Allied activities		IV Mining and Quarrying		V Manufacturing, Processing, Servicing and Repairs (a) Household Industry		V (b) Other than Household Industry		VI Construction		VII Trade and Commerce		VIII Transport, Storage and Communications		IX Other Services		X Non-workers		Location Code
M	F	M	F	M	F	M	F	M	F	M	F	M	F	M	F	M	F	M	F	M	F	
17	18	19	20	21	22	23	24	25	26	27	28	29	30	31	32	33	34	35	36	37	38	1
35	1	26	..	..	..	..	..	..	..	..	..	..	..	..	..	1	..	..	..	69	118	9/9/100
65	2	36	1	...	..	..	..	1	..	..	..	..	..	..	..	.	..	3	..	97	190	9/9/101
21	..	..	..	107	..	..	..	..	..	..	..	..	..	..	..	..	..	1	..	77	190	9/9/102
85	..	6	..	..	..	..	..	..	..	3	..	..	..	9	..	3	..	4	..	79	179	9/9/103
2	..	..	..	1	..	..	..	13	2	4	4	..	..	2	..	1	..	2	1	27	44	9/9/104
..	..	_	..	..	..	..	..	1	..	4	..	..	..	4	.	1	..	5	..	9	14	9/9/105
30	..	8	..	..	..	..	..	..	..	2	..	..	..	3	..	3	..	8	..	48	91	9/9/106
75	2	16	1	..	..	..	..	20	.	2	..		..	28	..	1	..	8	..	176	293	9/9/107
17	..	1	..	..	..	..	..	11	..	3	1	..	..	6	.	..	..	9	..	64	126	9/9/108
40	..	14	..	..	.	..	..	8	1	3	..	..	..	5	..	3	..	6	..	62	148	9/9/109
110	..	36	..	..	..	..	..	7	..	...	..	2	..	4	.	..	..	2	..	184	284	9/9/110
91	..	1	..	..	..	..	..	..	..	..	..	1	..	2	..	..	..	4	..	106	179	9/9/111
27	1	3	..	..	..	.	..	..	..	..	..	..	..	3	..	1	..	5	1	237	253	9/9/112
36	..	22	..	..	...	..	..	..	..	..	..	..	.	..	..	..	..	3	..	29	88	9/9/113
78	..	28	..	..	..	..	..	2	..	..	..	..	..	6	..	..	..	2	..	89	197	9/9/114
50	..	2	.	..	.	..	..	..	..	..	..	..	..	..	..	..	..	..	..	35	84	9/9/115
53	..	8	.	..	..	..	..	..	..	.	..	..	..	..	..	.	..	1	..	47	77	9/9/116
89	..	19	1	..	..	..	.	22	1	..	.	..	..	11	..	4	.	14	2	263	404	9/9/117
13	1	5	5	..	..	..	.	19	..	18	..	..	..	5	..	..	.	10	..	88	129	9/9/118
93	..	65	2	...	..	..	.	..	.	..	..	1	..	3	..	..	..	4	..	150	276	9/9/119
86	..	13	..	..	..	..	..	..	..	..	..	..	..	..	..	..	..	2	..	101	190	9/9/120
27	..	10	..	..	..	..	..	..	..	..	..	..	..	2	..	..	..	..	..	49	100	9/9/121
25	..	15	..	..	..	..	..	..	..	..	..	1	..	1	..	..	..	1	..	30	86	9/9/122
40	..	25	..	..	..	..	..	..	..	..	..	..	..	..	..	..	..	..	..	47	100	9/9/123
19	..	..	..	..	..	..	..	..	..	..	..	..	..	..	..	..	..	..	..	11	22	9/9/124
83	..	19	..	..	..	..	..	5	..	..	..	..	..	1	..	4	..	2	..	103	205	9/9/125
51	..	13	..	..	..	..	..	..	..	..	..	..	..	..	..	..	..	..	..	39	106	9/9/126
24	..	5	..	..	..	..	..	10	..	..	..	..	..	..	..	..	..	..	..	35	66	9/9/127
71	..	1	..	..	..	..	..	..	..	..	..	..	..	1	..	..	..	2	..	53	114	9/9/128
47	1	5	..	..	..	..	..	..	..	..	..	..	..	1	..	..	..	..	..	39	83	9/9/129
30	..	3	..	..	..	..	..	..	..	..	..	..	..	..	..	..	..	2	..	36	59	9/9/130
31	..	..	..	..	..	..	..	..	..	..	..	..	..	..	..	..	..	1	..	41	49	9/9/131
11	..	..	..	..	..	..	..	..	..	..	..	..	..	..	..	..	..	1	..	15	21	9/9/132
83	..	98	..	..	..	..	..	1	..	..	..	4	..	2	..	5	..	3	..	171	341	9/9/133
105	..	89	..	18	..	..	..	..	..	..	..	..	..	..	..	15	..	3	..	155	348	9/9/134

Police Station : PATHARKANDI (9/9)

URBAN BLOCK/VILLAGEWISE

Location Code	Name of village town/ward/ urban enumerators' block	Area of Village in Acres	No. of Occupied Residential Houses	No. of Households	Total Population (including Institutional & Houseless population)			Scheduled Castes		Scheduled Tribes		Literate and Educated Persons		Total Workers (I–IX)	
					P	M	F	M	F	M	F	M	F	M	F
1	2	3	4	5	6	7	8	9	10	11	12	13	14	15	16
9/9/135	South Hatkhola	283	65	65	387	204	183	..	..	..	..	34	2	88	..
9/9/136	Alapur	119	40	40	240	131	109	..	..	..	..	38	2	54	1
9/9/137	Gularband	117	33	33	195	106	89	..	..	..	..	27	1	51	..
9/9/138	Saijanagar	469	15	15	93	49	44	..	..	..	..	12	2	21	..
9/9/139	Chararpar	155	24	24	141	73	68	..	..	..	..	17	3	43	..
9/9/140	Nandigram	100	16	16	98	55	43	..	..	..	..	30	20	25	..
9/9/141	Nayatilla	170	43	43	261	145	116	..	..	..	..	8	..	81	..
9/9/142	Foridkuna	300	28	28	169	83	86	..	..	..	..	8	..	50	..
9/9/143	Foridkuna	206	14	14	85	42	43	..	..	..	..	4	1	26	..
9/9/144	Tillagaon	140	52	52	313	154	159	..	..	..	..	47	8	79	3
9/9/145	Duhalia Block II	1,359	137	137	691	350	341	118	118	..	..	179	116	179	1
9/9/146	Duhalia Block I	1,798	72	72	432	222	210	10	10	..	..	153	89	115	2
9/9/147	Ratanpur I	200	4	4	22	9	13	..	..	..	..	6	1	6	..
9/9/148	Ratanpur II	447	47	47	282	137	145	..	..	..	..	36	12	71	1
9/9/149	Duhalia Block III	2,326	41	41	247	129	118	27	29	..	..	59	29	72	1
9/9/150	Duhalia Block IV	1,284	75	75	374	187	187	27	35	..	..	94	66	109	..
9/9/151	Panighat	278	35	35	208	100	108	..	..	..	..	35	13	48	.
9/9/152	Pattagaon	262	32	32	194	110	84	..	..	..	..	41	1	51	..
9/9/153	Barcherra	142	39	39	238	128	110	..	..	..	..	67	26	66	..
9/9/154	Purbagool	292	102	102	614	315	299	..	..	..	..	83	19	168	..
9/9/155	Manikband	497	100	100	598	308	290	..	..	..	..	42	1	172	1
9/9/156	Duhalia Block V	321	183	183	917	448	469	56	51	..	..	181	124	180	4
9/9/157	Narainpur	1,825	140	140	842	427	415	..	..	..	..	219	88	201	1
9/9/158	Singaria	371	72	72	436	210	226	24	17	..	..	116	62	81	4
9/9/159	Sripur	261	51	51	301	155	146	..	..	..	..	106	91	65	2
9/9/160	Khudailbari	379	31	31	185	101	84	..	..	..	..	31	5	56	2
9/9/161	Mambari	214	64	64	382	196	186	..	..	..	..	58	22	94	1
9/9/162	Harinagar	356	31	31	186	100	86	..	..	..	..	28	7	46	..
9/9/163	Patherigaon	485	45	45	273	135	138	..	..	..	..	98	50	62	5
9/9/164	Nalugaon	490	76	76	455	240	215	..	..	..	..	173	82	94	7
9/9/165	Rajargaon	320	134	134	806	429	377	..	..	..	..	305	113	168	17
9/9/166	Rajbari	320	62	62	371	190	181	4	1	..	..	97	45	83	7
9/9/167	Bagadahar	320	73	73	440	220	220	..	..	..	..	134	53	108	5
9/9/168	Paulpara	300	49	49	293	162	131	..	..	..	..	55	27	65	1
9/9/169	Tepadarpara	160	58	58	348	185	163	..	..	..	..	57	8	76	2

PRIMARY CENSUS ABSTRACT

Police Station: PATHARKANDI (9/9)

WORKERS																						
I Cultivators		II Agricultural Labourers		III Livestock, Forestry, Fishing, Hunting and Plantations, Orchards and Allied activities		IV Mining and Quarrying		V Manufacturing, Processing, Servicing and Repairs				VI Construction		VII Trade and Commerce		VIII Transport, Storage and Communications		IX Other Services		X Non-workers		Location Code
								(a) Household Industry		(b) Other than Household Industry												
M	F	M	F	M	F	M	F	M	F	M	F	M	F	M	F	M	F	M	F	M	F	
17	18	19	20	21	22	23	24	25	26	27	28	29	30	31	32	33	34	35	36	37	38	1
45	..	42	..	..	..	..	..	..	..	..	..	..	..	..	..	..	..	1	..	116	183	9/9/135
36	..	11	..	..	1	..	..	..	..	..	..	4	..	..	..	..	..	3	..	77	108	9/9/136
26	..	21	..	..	..	..	..	..	..	..	..	2	..	..	..	1	..	1	..	55	89	9/9/137
21	..	..	..	..	..	..	..	..	..	..	..	..	..	..	..	..	..	..	..	28	44	9/9/138
41	..	1	..	..	..	..	..	..	..	..	..	..	..	..	..	..	..	1	..	30	68	9/9/139
24	..	..	..	..	..	..	..	..	..	..	..	..	..	..	..	..	..	1	..	30	43	9/9/140
26	..	55	..	..	..	..	..	..	..	..	..	..	..	..	..	..	..	..	..	64	116	9/9/141
42	..	8	..	..	..	..	..	..	..	..	..	..	..	..	..	..	..	..	..	33	86	9/9/142
14	..	12	..	..	..	..	..	..	..	..	..	..	..	..	..	..	..	..	..	16	43	9/9/143
61	3	17	..	..	..	..	..	..	..	..	..	..	..	1	..	..	..	..	..	75	156	9/9/144
38	..	117	..	..	..	..	..	1	..	2	..	..	..	5	..	5	..	11	1	171	340	9/9/145
87	2	17	..	2	..	..	..	1	..	..	..	..	..	2	..	1	..	5	..	107	208	9/9/146
2	..	3	..	..	..	..	..	..	..	..	..	..	..	1	..	..	..	..	..	3	13	9/9/147
65	1	5	..	..	..	..	..	..	..	..	..	..	..	..	..	..	..	1	..	66	144	9/9/148
33	1	33	..	1	..	..	..	..	..	2	..	1	..	..	..	..	..	2	..	57	117	9/9/149
52	..	34	..	1	..	..	..	10	..	..	..	..	..	3	..	2	..	7	..	78	187	9/9/150
33	..	15	..	..	..	..	..	..	..	..	..	..	..	..	..	..	..	..	..	52	103	9/9/151
41	..	10	..	..	..	..	..	..	..	..	..	..	..	..	..	..	..	..	..	59	84	9/9/152
51	..	9	..	1	..	..	..	..	..	..	..	..	..	3	..	..	..	2	..	62	110	9/9/153
129	..	39	..	..	..	..	..	..	..	..	..	..	..	..	..	..	..	..	..	147	299	9/9/154
64	..	108	1	..	..	..	..	..	..	..	..	..	..	..	..	..	..	..	..	136	289	9/9/155
52	1	40	2	1	..	..	..	36	..	8	1	3	..	10	..	1	..	29	..	268	465	9/9/156
188	..	8	..	..	..	..	..	1	..	..	..	..	..	..	..	1	..	3	1	226	414	9/9/157
56	1	9	..	2	..	..	..	1	3	..	..	..	..	3	..	1	..	9	..	129	222	9/9/158
17	..	10	..	..	..	..	..	..	..	..	..	1	..	3	..	1	..	33	2	90	144	9/9/159
20	..	33	2	..	..	..	..	1	..	..	..	..	..	..	..	..	..	2	..	45	82	9/9/160
90	1	..	..	1	..	..	..	..	..	..	..	2	..	..	..	..	..	1	..	102	185	9/9/161
40	..	6	..	..	..	..	..	..	..	..	..	..	..	..	..	..	..	..	..	54	86	9/9/162
60	5	..	..	..	..	..	..	..	..	..	..	..	..	..	..	..	..	2	..	73	133	9/9/163
82	7	..	..	..	..	..	..	..	..	..	..	1	..	..	..	..	..	11	..	146	208	9/9/164
80	14	11	..	..	..	..	..	3	..	6	..	6	..	..	..	10	..	52	3	261	360	9/9/165
57	1	20	5	..	..	..	..	2	1	..	..	..	..	..	..	1	..	3	..	107	174	9/9/166
66	..	20	..	2	..	..	..	4	5	..	..	..	..	2	..	2	..	12	..	112	215	9/9/167
11	..	9	..	..	..	..	..	5	1	1	..	1	..	19	..	2	..	17	..	97	130	9/9/168
66	..	5	2	..	..	..	..	2	..	..	..	..	..	1	..	2	..	..	..	109	161	9/9/169

Location Code	Name of village/ town/ward/ urban enumerators' block	Area of village in Acres	No. of Occupied Residential Houses	No. of Households	Total Population (including Institutional & Houseless population)			Scheduled Castes		Scheduled Tribes		Literate and Educated Persons		Total Workers (I—IX)	
					P	M	F	M	F	M	F	M	F	M	F
1	2	3	4	5	6	7	8	9	10	11	12	13	14	15	16
9/9/170	Patherkandi Bazar	212	198	198	1,188	620	568	73	88	..	..	447	251	299	15
9/9/171	Patherkandi Proper	400	142	142	852	488	364	27	19	..	..	336	198	228	15
9/9/172	Mundamala	619	50	50	299	149	150	..	..	..	..	118	79	53	5
9/9/173	Bilbari	370	113	113	678	351	327	69	68	..	..	165	81	176	2
9/9/174	Kapariband	185	232	232	1,393	721	672	..	..	.	..	337	89	304	4
9/9/175	Chengjur	363	79	79	477	245	232	33	31	..	..	96	48	151	88
9/9/176	Nowadahar	292	57	57	340	173	167	..	..	..	..	86	31	101	57
9/9/177	Chatragaon	293	16	16	107	48	59	..	..	..	..	44	30	23	..
9/9/178	Hazarichak	393	13	13	79	42	37	26	21	..	..	24	10	19	1
9/9/179	Mantrigaon	293	39	39	236	109	127	..	..	..	..	89	41	53	..
9/9/180	Patragaon	281	21	21	128	56	72	..	..	..	..	43	30	32	..
9/9/181	Pukargaon	381	31	31	184	94	90	..	..	..	..	64	20	44	..
9/9/182	Kalkalighat	399	212	212	1,271	649	622	84	88	..	..	349	184	272	15
9/9/183	Kalkalibasti	580	118	118	707	378	329	49	45	..	..	169	55	172	13
9/9/184	Sunakhira	629	83	83	499	279	220	..	..	..	..	201	116	119	7
9/9/185	Champanagar	541	10	10	58	23	35	..	..	..	..	6	3	14	..
9/9/186	Chipacherra	551	7	7	44	23	21	..	..	..	..	8	2	9	..
9/9/187	Kurtacherra	840	63	63	378	194	184	..	..	..	..	55	13	87	18
9/9/188	Gangabari	486	40	40	240	127	113	..	..	..	..	51	11	56	..
9/9/189	Kachubari	206	301	301	1,808	953	855	1	2	..	..	516	231	428	5
9/9/190	Jamirala	484	102	102	610	302	308	..	..	..	..	214	41	132	3
9/9/191	Gokhila	576	40	40	238	120	118	..	..	..	..	73	26	61	..
9/9/192	Unamgaon	N.A.	118	118	709	344	365	..	..	..	..	249	104	143	1
9/9/193	Karcharghat	206	62	62	372	181	191	..	..	..	..	133	45	97	2
9/9/194	Saipargaon	457	25	25	152	72	80	..	..	..	..	42	10	36	5
9/9/195	Khilorbond	356	43	43	257	142	115	..	..	..	..	66	9	73	1
9/9/196	Madhurbond	486	101	101	604	317	287	..	..	..	..	105	27	162	4
9/9/197	Mairanggaon	290	25	25	151	79	72	..	..	..	..	32	10	36	8
9/9/198	Barunga	252	75	75	453	234	219	..	..	..	..	170	54	121	14
9/9/199	Tinokhol	339	31	31	186	97	89	..	..	..	..	74	37	46	..
9/9/200	Jamirala	486	52	52	313	155	158	..	..	..	..	84	31	73	3
9/9/201	Nalibari	221	90	90	541	277	264	..	..	..	..	182	84	125	9
9/9/202	Pailamuli	250	117	117	705	356	349	..	..	..	..	47	12	177	3
9/9/203	Maligaon	130	46	46	276	144	132	144	130	..	..	55	16	71	2
9/9/204	Katabari	347	107	107	642	330	312	3	1	..	..	195	47	150	15

PRIMARY CENSUS ABSTRACT

Police Station : PATHARKANDI (9/9)

WORKERS																						
I Cultivators		II Agricultural Labourers		III Livestock, Forestry, Fishing, Hunting and Plantations, Orchards and Allied activities		IV Mining and Quarrying		V Manufacturing, Processing, Servicing and Repairs				VI Construction		VII Trade and Commerce		VIII Transport, Storage and Communications		IX Other Services		X Non-workers		Location Code
								(a) Household Industry		(b) Other than Household Industry												
M	F	M	F	M	F	M	F	M	F	M	F	M	F	M	F	M	F	M	F	M	F	
17	18	19	20	21	22	23	24	25	26	27	28	29	30	31	32	33	34	35	36	37	38	1
22	..	..	..	1	..	..	..	34	1	10	2	4	..	170	3	15	..	43	9	321	553	9/9/170
11	..	13	..	1	..	..	..	7	..	13	..	6	..	40	..	20	..	117	15	260	349	9/9/171
..	..	1	..	..	..	..	..	1	..	3	..	10	..	7	..	1	..	30	5	96	145	9/9/172
122	1	29	..	..	..	..	..	..	..	1	..	..	..	..	..	1	..	23	1	175	325	9/9/173
184	2	47	2	2	..	..	..	3	..	1	..	10	..	24	..	3	..	30	..	417	668	9/9/174
64	..	84	87	..	..	..	..	..	..	..	..	..	..	1	..	..	..	2	1	94	144	9/9/175
45	..	41	57	..	..	..	..	..	..	..	..	1	..	..	..	1	..	13	..	72	110	9/9/176
17	..	..	..	..	..	..	..	1	..	2	..	..	..	..	..	..	..	3	..	25	59	9/9/177
9	..	4	..	..	..	..	..	..	..	1	..	..	..	..	..	..	..	5	1	23	36	9/9/178
35	..	4	..	1	..	..	..	1	..	..	..	..	..	..	..	..	..	12	..	56	127	9/9/179
24	..	..	..	..	..	..	..	..	..	..	..	..	..	..	..	2	..	6	..	24	72	9/9/180
36	..	5	..	..	..	..	..	..	..	..	..	..	..	..	..	..	..	3	..	50	90	9/9/181
26	..	23	1	1	..	..	..	7	2	17	6	4	..	111	2	5	..	78	4	377	607	9/9/182
50	5	96	4	1	2	..	..	..	..	1	1	6	..	5	..	5	..	8	1	206	316	9/9/183
8	1	27	2	1	..	..	..	3	2	7	..	2	..	39	1	9	..	23	1	160	213	9/9/184
5	..	9	..	..	..	..	..	..	..	..	..	..	..	..	..	..	..	..	..	9	35	9/9/185
4	..	3	..	2	..	..	..	..	..	..	..	..	..	..	..	..	..	..	..	14	21	9/9/186
20	..	37	..	29	18	..	..	..	..	..	..	..	..	..	..	..	..	1	..	107	166	9/9/187
46	..	10	..	..	..	..	..	..	..	..	..	..	..	..	..	..	..	..	..	71	113	9/9/188
269	2	46	..	30	..	..	..	4	..	2	..	..	..	22	..	18	..	37	3	525	850	9/9/189
110	3	7	..	..	..	..	..	1	..	1	..	..	..	..	..	1	..	12	..	170	305	9/9/190
46	..	4	..	1	..	..	..	..	..	..	..	1	..	1	..	2	..	6	..	59	118	9/9/191
103	..	17	..	..	..	..	..	..	..	2	..	..	..	1	..	2	..	18	1	201	364	9/9/192
89	1	2	..	..	..	..	..	..	..	1	..	1	..	..	..	..	..	4	1	84	189	9/9/193
28	2	6	3	..	..	..	..	..	..	..	..	..	..	..	..	..	..	2	..	36	75	9/9/194
40	..	26	..	1	..	..	..	..	..	1	1	..	..	3	..	..	..	2	..	69	114	9/9/195
144	1	16	..	..	..	..	..	..	..	..	3	..	..	..	..	..	..	2	..	155	283	9/9/196
22	1	13	7	..	..	..	..	..	..	..	..	1	..	..	..	..	..	..	..	43	64	9/9/197
80	8	28	6	..	..	..	..	..	..	1	..	1	..	1	..	1	..	9	..	113	205	9/9/198
31	..	..	..	1	..	..	..	..	..	1	..	1	..	3	..	3	..	6	..	51	89	9/9/199
35	..	17	3	..	..	..	..	..	..	..	..	4	..	7	..	9	..	1	..	82	155	9/9/200
81	..	21	9	..	..	..	..	..	..	..	..	3	..	1	..	2	..	17	..	152	255	9/9/201
125	..	50	3	..	..	..	..	..	..	..	..	1	..	..	..	..	..	1	..	179	346	9/9/202
30	..	31	2	..	..	..	..	..	..	..	..	..	..	8	..	1	..	1	..	73	130	9/9/203
80	..	35	12	1	1	..	..	..	..	1	..	..	..	4	..	4	..	25	2	180	297	9/9/204

Police Station : PATHARKANDI (9/9)

URBAN BLOCK/VILLAGEWISE

Location Code	Name of village/ town/ward/ urban enumerators' block	Area of village in Acres	No. of Occupied Residential Houses	No. of Households	Total Population (including institutional & Houseless population)			Scheduled Castes		Scheduled Tribes		Literate and Educated Persons		Total Workers (I—IX)	
					P	M	F	M	F	M	F	M	F	M	F
1	2	3	4	5	6	7	8	9	10	11	12	13	14	15	16
9/9/205	Chandkhirabasti	167	72	72	431	223	208	..	..	..	..	30	2	110	..
9/9/206	Dewalakhal	331	13	13	78	36	42	..	..	..	..	17	7	15	1
9/9/207	Puragaon	423	15	15	90	49	41	..	..	..	..	35	15	15	..
9/9/208	Akaidum	814	1	1	4	3	1	..	..	..	..	2	1	3	..
9/9/209	Kukital	814	29	29	174	109	65	1	..	..	..	75	15	73	..
9/9/210	Dumabari	204	11	11	67	40	27	..	..	..	..	8	5	15	1
9/9/211	Latitilla	N.A.	5	5	31	31	..	..	..	..	..	30	..	31	..
9/9/212	Baraputni	816	146	146	877	435	442	49	42	..	..	171	80	303	86
9/9/213	Karkhanaputni	397	144	144	863	439	424	232	234	..	..	182	79	209	3
9/9/214	Chatoputni	466	31	31	185	104	81	35	29	..	..	39	16	55	2
9/9/215	Kacharigaon	289	54	54	323	169	154	133	132	..	..	98	69	94	6
9/9/216	Kurti	267	229	229	1,377	704	673	..	..	..	..	136	16	374	2
9/9/217	Balurband	520	54	54	325	164	161	..	..	..	..	18	2	83	..
9/9/218	Dubag	1,074	25	25	150	85	65	..	..	..	..	12	3	47	..
9/9/219	Sarjul	823	8	8	52	30	22	..	..	..	..	17	6	17	..
9/9/220	Tilbhoom	150	10	10	59	28	31	..	..	..	..	11	8	17	..
9/9/221	Marugaon	866	217	217	1,303	641	662	..	..	..	..	167	119	329	19
9/9/222	Baghan	1,074	409	409	2,044	1,053	991	..	2	..	..	267	100	496	14
9/9/223	Indurial	977	6	6	35	18	17	..	..	..	..	5	..	9	1
9/9/224	Kalighat	675	106	106	635	309	326	133	151	..	..	86	46	168	..
9/9/225	Sadhukuthi	689	78	78	468	248	220	167	164	..	..	52	28	123	2
9/9/226	Baithakhal Basti	689	59	59	353	187	166	28	24	..	..	72	21	77	2
9/9/227	Gopalpur	922	149	149	894	469	425	189	186	..	..	72	27	251	4
9/9/228	Hailamcherra North	113	23	23	141	83	58	11	10	..	..	..	..	47	..
9/9/229	Hailamcherra South	706	33	33	199	99	100	59	51	..	..	28	5	62	1
9/9/230	Achairghat	336	154	154	924	481	443	133	135	..	..	181	62	226	..
9/9/231	East Pecharghat	635	59	59	352	187	165	79	77	..	..	39	24	102	1
9/9/232	Dengarbond	669	121	121	729	382	347	..	3	..	..	120	30	177	5
9/9/233	Pecharghat	488	41	41	244	133	111	..	..	..	..	71	21	66	..
9/9/234	Hatairbond	745	143	143	860	456	404	1	1	..	..	293	121	235	3
9/9/235	East Lowairpoa	774	103	103	618	315	303	16	14	..	..	119	65	159	2
9/9/236	Lowairpoa	515	82	82	494	256	238	46	43	..	..	171	62	115	18
9/9/237	Sibargool	607	176	176	1,058	545	513	58	55	..	..	198	152	270	8

PRIMARY CENSUS ABSTRACT

Police Station : PATHARKANDI (9/9)

WORKERS																						
I Cultivators		II Agricultural Labourers		III Livestock, Forestry, Fishing, Hunting and Plantations, Orchards and Allied activities		IV Mining and Quarrying		V Manufacturing, Processing, Servicing and Repairs				VI Construction		VII Trade and Commerce		VIII Transport, Storage and Communications		IX Other Services		X Non-workers		Location Code
								(a) Household Industry		(b) Other than Household Industry												
M	F	M	F	M	F	M	F	M	F	M	F	M	F	M	F	M	F	M	F	M	F	
17	18	19	20	21	22	23	24	25	26	27	28	29	30	31	32	33	34	35	36	37	38	1
51	..	24	..	27	..	..	..	1	..	1	..	2	..	..	..	2	..	2	..	113	208	9/9/205
15	..	..	1	..	..	..	..	..	..	..	..	..	..	..	..	..	..	..	..	21	41	9/9/206
13	..	2	..	..	..	..	..	..	..	..	..	..	..	..	..	..	..	..	..	34	41	9/9/207
2	..	1	..	..	..	..	..	..	..	..	..	..	..	..	..	..	..	..	..	..	1	9/9/208
9	..	3	..	..	..	..	..	2	..	..	..	1	..	22	..	..	..	36	..	36	65	9/9/209
3	..	11	..	..	1	..	..	..	..	..	..	..	..	..	..	..	..	1	..	25	26	9/9/210
1	..	..	..	..	..	..	..	..	..	..	..	..	..	..	..	..	..	30	..	..	..	9/9/211
173	8	85	69	3	5	..	..	1	..	1	..	..	..	6	..	..	..	34	4	132	356	9/9/212
111	1	82	2	..	..	..	..	1	..	..	..	..	..	..	..	..	..	15	..	230	421	9/9/213
43	..	9	2	..	..	..	..	..	..	..	..	..	..	..	..	..	..	3	..	49	79	9/9/214
54	..	33	6	..	..	..	..	2	..	..	..	..	..	..	..	..	..	5	..	75	148	9/9/215
216	..	149	2	2	..	..	..	..	..	3	..	..	..	1	..	..	..	3	..	330	671	9/9/216
61	..	22	..	..	..	..	.	..	..	..	..	..	..	..	..	..	..	..	..	81	161	9/9/217
22	..	25	..	..	..	..	..	..	..	..	..	..	..	..	..	..	..	..	..	38	65	9/9/218
16	..	..	..	..	..	..	..	1	..	..	..	..	..	..	..	..	..	..	..	13	22	9/9/219
7	..	2	..	..	..	..	..	1	..	1	..	..	..	4	..	..	..	2	..	11	31	9/9/220
187	..	30	..	12	..	..	..	4	..	1	10	1	..	32	2	1	..	61	7	312	643	9/9/221
285	3	143	..	..	..	..	..	..	3	4	5	..	..	16	..	..	..	48	3	557	977	9/9/222
6	..	..	..	..	1	..	..	..	..	..	..	..	..	3	..	..	..	..	..	9	16	9/9/223
150	..	7	..	4	..	..	..	..	..	..	..	..	..	1	..	2	..	4	..	141	326	9/9/224
73	2	40	..	..	..	..	..	1	..	..	..	..	..	5	..	..	..	4	..	125	218	9/9/225
38	..	36	..	..	..	..	..	1	1	..	1	..	..	..	..	..	..	2	..	110	164	9/9/226
181	2	45	..	9	..	..	..	13	1	..	..	..	..	1	1	1	..	1	..	218	421	9/9/227
..	..	47	..	..	..	..	..	..	..	..	..	..	..	..	..	..	..	..	..	36	58	9/9/228
..	..	62	..	..	..	..	..	..	..	..	..	..	..	..	..	..	..	..	1	37	99	9/9/229
102	..	103	..	..	..	..	..	3	..	..	..	..	..	18	..	..	..	..	..	255	443	9/9/230
..	..	101	..	..	1	..	..	1	..	..	..	..	..	..	..	..	..	..	..	85	164	9/9/231
97	..	66	5	..	..	..	..	..	..	..	..	..	..	7	..	2	..	5	..	205	342	9/9/232
57	..	8	..	..	..	..	..	..	..	..	..	..	..	..	..	..	..	1	..	67	111	9/9/233
148	..	18	2	4	..	..	..	4	..	14	..	5	..	31	..	2	..	9	1	221	401	9/9/234
82	..	70	2	..	..	..	..	..	..	..	..	..	..	1	..	..	..	6	..	156	301	9/9/235
65	1	17	13	8	3	..	..	5	..	..	..	4	..	3	..	..	..	13	1	141	220	9/9/236
133	1	94	4	..	..	..	..	9	2	..	..	4	..	5	..	5	..	20	1	275	505	9/9/237

Location Code	Name of village/ town/ward/ urban enumerators' block	Area of village in Acres	No. of Occupied Residential Houses	No. of Households	Total Population (including Institutional & Houseless population)			Scheduled Castes		Scheduled Tribes		Literate and Educated Persons		Total Workers (I—IX)	
					P	M	F	M	F	M	F	M	F	M	F
1	2	3	4	5	6	7	8	9	10	11	12	13	14	15	16
9/9/238	Bazaricherra	673	71	71	429	247	182	12	5	..	..	141	93	112	10
9/9/239	Purbabazari	447	229	229	1,377	703	674	48	52	..	..	302	239	346	9
9/9/240	Mukunda Basti	683	114	114	683	392	291	14	2	..	..	193	121	142	6
9/9/241	Kalacherra	454	436	436	2,179	1,089	1,090	54	63	..	..	625	393	577	23
9/9/242	Chagalmarbond	939	175	175	877	477	400	21	20	6	3	152	44	293	2
9/9/243	Icharpur	216	130	130	696	340	356	19	26	..	..	40	2	186	..
9/9/244	Tezpur	116	110	110	552	318	234	..	..	..	..	79	36	197	2
9/9/245	Katanpur	390	129	129	773	391	382	..	..	..	..	103	14	195	..
9/9/246	Radhamadhapur	220	53	53	319	153	166	1	..	..	..	10	5	88	2
9/9/247	Jherjheri	524	227	227	1,134	591	543	9	2	..	..	124	28	348	18
9/9/248	Hataiyerbond	720	276	276	1,659	836	823	83	92	..	..	178	26	436	9
9/9/249	Karikhani F.V.	225	141	141	707	379	328	148	141	..	..	140	34	214	8
9/9/250	Bazaricherrapunjum F.V. (Chandrapur)	425	20	20	100	52	48	..	..	..	..	7	3	24	..
9/9/251	Bazaricherrapunjum IV (Manikshyla)	115	15	15	76	40	36	..	..	..	.	..	1	21	..
9/9/252	Karimganj Bheel T.V.	314	15	15	92	44	48	..	..	..	..	11	5	19	..
9/9/253	Patiala F.V.	415	10	10	50	32	18	..	..	..	..	6	1	16	..
9/9/254	Jugicherra T.V.	355	41	41	206	108	98	..	..	..	..	30	..	59	..
9/9/255	North Salamona F.V.	232	67	67	400	216	184	..	..	..	..	7	2	119	..
9/9/256	North & South Salamona F.V.	194	47	47	285	138	147	..	..	..	..	25	2	74	..
9/9/257	Janpur F.V.	462	23	23	139	69	70	..	..	..	..	7	1	36	..
9/9/258	Bazarghat F.V.	144	42	42	254	131	123	..	..	..	..	31	5	69	..
9/9/259	Langai Bazar	302	32	32	163	87	76	10	11	..	..	60	52	34	..
9/9/260	North Magura F.V.	129	46	46	230	116	114	102	102	..	..	83	12	69	..
9/9/261	Magurapunjee F.V.	205	66	66	396	208	188	..	..	..	..	46	8	102	5
9/9/262	Proper Magura F.V.	274	34	34	168	88	80	31	33	..	..	34	17	46	1
9/9/263	Sambhunagar F.V.	106	38	38	231	109	122	..	..	..	..	41	2	58	..
9/9/264	South Magura F.V.	129	34	34	206	106	100	99	95	..	..	49	24	47	..
9/9/265	Kadamtala T.V.	733	24	24	119	53	66	19	23	..	..	13	4	31	1
9/9/266	Khagragura Mali F.V.	645	20	20	102	59	43	..	..	..	..	7	..	29	..
9/9/267	Manikbond Mali F.V.	276	85	85	509	262	247	106	103	..	..	61	16	152	..
9/9/268	Kanakpur F.V.	113	40	40	241	124	117	31	34	..	..	31	3	66	..
9/9/269	Khagragura Patni F.V.	236	92	92	460	235	225	212	211	..	..	71	28	145	1

PRIMARY CENSUS ABSTRACT

Police Station : PATHARKANDI (9/9)

WORKERS																						
I Cultivators		II Agricultural Labourers		III Livestock, Forestry, Fishing, Hunting and Plantations, Orchards and Allied activities		IV Mining and Quarrying		V Manufacturing, Processing, Servicing and Repairs (a) Household Industry		V Manufacturing, Processing, Servicing and Repairs (b) Other than Household Industry		VI Construction		VII Trade and Commerce		VIII Transport, Storage and Communications		IX Other Services		X Non-workers		Location Code
M	F	M	F	M	F	M	F	M	F	M	F	M	F	M	F	M	F	M	F	M	F	
17	18	19	20	21	22	23	24	25	26	27	28	29	30	31	32	33	34	35	36	37	38	1
15	..	26	4	1	..	..	.	8	..	3	..	4	..	42	..	2	..	11	6	135	172	9/9/238
154	5	159	2	.	..	..	..	5	..	1	..	..	..	10	..	6	..	11	2	357	665	9/9/239
69	1	33	..	..	..	..	.	..	..	6	..	..	..	7	..	1	..	26	5	250	285	9/9/240
354	2	114	11	8	4	..	..	28	2	7	1	4	..	28	..	3	..	31	3	512	1,067	9/9/241
162	..	123	2	..	..	.	..	..	.	..	..	1	..	1	..	1	..	5	..	184	398	9/9/242
177	..	..	..	..	..	..	.	..	..	..	..	..	..	1	..	..	..	8	..	154	356	9/9/243
101	1	39	1	..	..	..	..	10	.	2	..	1	..	42	..	..	..	2	.	121	232	9/9/244
149	..	34	..	..	..	..	..	2	..	..	..	..	..	..	..	4	..	6	..	196	382	9/9/245
65	2	23	..	..	..	..	..	..	..	..	..	..	..	..	..	..	..	..	..	65	164	9/9/246
184	2	139	16	..	..	1	..	6	..	..	..	..	..	14	..	..	..	4	..	243	525	9/9/247
300	1	111	8	..	..	..	..	3	..	4	..	1	..	10	..	..	..	7	..	400	814	9/9/248
184	..	..	..	1	..	..	..	..	8	..	..	..	..	8	..	1	.	20	..	165	320	9/9/249
23	..	..	..	1	..	..	.	..	..	..	..	..	..	..	..	..	..	..	..	28	48	9/9/250
21	..	..	..	..	..	..	..	..	..	..	..	..	..	..	..	..	..	..	..	19	36	9/9/251
19	..	..	..	..	..	..	..	..	..	..	..	..	..	..	..	..	..	..	..	25	48	9/9/252
14	..	..	..	2	..	..	..	..	..	..	..	..	..	..	..	..	..	..	..	16	18	9/9/253
59	..	.	..	..	..	..	..	.	.	..	..	..	..	..	..	..	..	..	..	49	98	9/9/254
119	..	..	..	..	..	..	..	..	..	..	..	..	.	..	..	.	..	..	..	97	184	9/9/255
72	..	2	..	..	..	..	..	..	..		..	.	..	..	..	..	..	..	..	64	147	9/9/256
36	..	..	..	..	..	..	.	..	..	..	..	..	..	..	..	..	..	..	..	33	70	9/9/257
67	..	..	..	.	..	..	..	..	..	..	..	..	..	..	..	..	..	..	2	..	62	123	9/9/258
4	..	2	..	1	..	..	..	9	..	..	..	..	..	16	..	2	..	..	..	53	76	9/9/259
59	..	9	..	..	..	..	.	..	..	..	..	..	..	..	..	..	..	1	..	47	114	9/9/260
94	5	6	..	1	..	..	..	..	..	..	..	..	..	..	..	..	..	1	..	106	183	9/9/261
29	..	4	..	9	..	..	..	..	..	..	..	..	..	..	..	..	..	4	1	42	79	9/9/262
57	..	..	..	..	..	..	.	..	..	..	..	..	..	..	..	..	..	1	..	51	122	9/9/263
40	..	5	..	..	..	..	..	..	..	—	..	..	..	..	..	1	..	1	..	59	100	9/9/264
28	1	3	..	..	..	..	..	..	..	..	..	..	..	..	..	..	..	..	..	22	65	9/9/265
26	..	1	..	..	..	..	..	..	..	..	..	..	..	..	..	..	..	2	..	30	43	9/9/266
149	..	3	..	..	..	..	..	..	..	..	..	..	..	..	..	..	..	..	..	110	247	9/9/267
64	..	..	..	..	..	..	..	..	..	..	..	..	..	..	..	..	..	2	..	58	117	9/9/268
103	.	29	..	..	..	..	..	..	.	1	..	..	..	3	..	..	..	9	1	90	224	9/9/269

Location Code	Name of village/ town/ward/ urban enumerators' block	Area of village in Acres	No. of Occupied Residential Houses	No. of House-holds	Total Population (including Institutional & House-less population)			Scheduled Castes		Scheduled Tribes		Literate and Educated Persons		Total workers (I—IX)	
					P	M	F	M	F	M	F	M	F	M	F
1	2	3	4	5	6	7	8	9	10	11	12	13	14	15	16
9/9/270	Khulicherra T.V.	566	28	28	138	75	63	..	..	..	..	5	..	39	1
9/9/271	Nurkha F.V.	127	92	102	463	232	231	..	..	..	..	157	64	110	..
9/9/272	Manikbond Punjee F.V.	278	110	110	550	289	261	50	45	..	..	93	18	147	1
9/9/273	Nandtgram F.V.	145	40	40	243	125	118	124	117	..	..	5	2	90	..
9/9/274	Manikbond F.V.	675	24	29	144	70	74	..	..	..	..	4	..	39	3
9/9/275	Tarapur F.V.	173	23	23	137	69	68	68	68	..	..	12	2	53	.
9/9/276	Nilkantapur F.V.	165	69	69	343	167	176	167	176	..	..	33	13	106	2
9/9/277	Jacobnagar F.V.	146	46	46	231	115	116	95	96	..	..	9	8	60	..
9/9/278	Balia Punjee	228	73	73	437	225	212	75	78	..	..	29	4	141	..
9/9/279	Balia T.V.	833	30	30	150	79	71	..	..	..	..	12	..	52	5
9/9/280	Atilnagar F.V.	85	30	30	152	79	73	72	67	..	..	11	2	38	1
9/9/281	Rangamati F V.	192	113	113	678	362	316	131	136	130	106	99	34	199	1
9/9/282	Balipipla F.V.	209	75	75	377	187	190	172	181	..	..	34	11	107	..
9/9/283	Balipipla Bazar	605	13	13	66	35	31	8	9	..	..	24	21	18	..
9/9/284	Piplapunjee F.V.	219	113	113	563	288	275	..	..	..	..	85	24	142	2
9/9/285	Piplacherra F.V.	389	147	147	734	378	356	..	..	..	..	257	55	195	..
9/9/286	Dewali F.V.	150	31	31	157	74	83	..	..	..	..	60	23	37	..
9/9/287	Krishnagobinda Hasishchandra T.E.	173	4	4	19	11	8	..	..	..	..	3	..	6	3
9/9/288*	No. 3 Kashipunjee														
9/9/289	Eraligool T.E.	1,405	161	161	805	430	375	39	35	..	..	128	43	189	97
9/9/290	Bubrighat T.E.	2,773	357	357	2,141	1,120	1,021	59	56	..	..	257	83	509	237
9/9/291	Adamtilla T.E.	3,144	308	308	1,540	817	723	14	10	..	..	122	19	424	172
9/9/292	Chempabari T.E.	1,732	228	228	1,141	617	524	76	70	..	..	187	37	318	179
9/9/293	Longai T.E.	2,316	355	365	1,776	939	837	36	38	..	..	181	78	470	210
9/9/294	Chandkhira T.E.	1,126	350	350	2,101	1,137	964	6	3	..	..	160	35	410	179
9/9/295	Baithakhal T.E.	1,822	334	344	2,004	1,060	944	46	50	..	..	107	48	511	276
9/9/296	Lalkhira T.E.	1,782	166	166	832	435	397	3	..	..	..	43	10	147	99
9/9/297	Piplagool T.E.	1,768	248	248	1,241	658	583	44	39	..	..	194	47	317	142
9/9/298	Puthini T.E.	2,107	497	497	2,487	1,319	1,168	69	74	2	..	339	96	657	240
9/9/299	Kukithal T.E.	268	128	128	638	339	299	2	2	..	..	27	10	133	64
9/9/300	Sephinjuri T.E.	N A.	723	723	3,617	1,882	1,735	21	14	..	..	390	121	849	460
9/9/301	Trimti T.E.	675	213	213	1,064	556	508	..	..	..	..	88	16	278	116
9/9/302	Tilbhoom T.E.	1,188	387	398	1,936	1,031	905	6	10	..	..	245	39	549	227

* This village is a part of Binodini Punjee against Location Code No. 9/9/28. Hence enumerated with Binodini Punjee (Location Code No. 9/9/28.)

PRIMARY CENSUS ABSTRACT

Police Station : PATHARKANDI (9/9)

WORKERS																					
I Cultivators		II Agricultural Labourers		III Livestock, Forestry, Fishing, Hunting and Plantations, Orchards and Allied activities		IV Mining and Quarrying		V Manufacturing, Processing, Servicing and Repairs				VI Construction		VII Trade and Commerce		VIII Transport, Storage and Communications		IX Other Services		X Non-workers		Location Code
								(a) Household Industry		(b) Other than Household Industry												
M	F	M	F	M	F	M	F	M	F	M	F	M	F	M	F	M	F	M	F	M	F	
17	18	19	20	21	22	23	24	25	26	27	28	29	30	31	32	33	34	35	36	37	38	1
26	..	..	..	..	..	..	..	..	..	..	..	..	..	..	..	..	..	13	1	36	62	9/9/270
78	..	11	..	..	..	..	..	3	..	..	..	1	..	..	..	1	..	16	..	122	231	9/9/271
129	..	13	..	..	..	..	..	2	1	..	..	..	..	1	..	..	..	2	..	142	260	9/9/272
83	..	6	..	..	..	..	..	..	..	..	..	..	..	..	..	..	..	1	..	35	118	9/9/273
11	..	27	3	..	..	..	..	..	..	..	..	..	..	..	..	..	..	1	..	31	71	9/9/274
53	..	..	..	..	..	..	..	..	..	..	..	..	..	..	..	..	..	..	..	16	68	9/9/275
81	..	25	2	..	..	..	..	..	..	..	..	..	..	..	..	..	..	..	..	61	174	9/9/276
60	..	..	..	..	..	..	..	..	..	..	..	..	..	..	..	..	..	..	..	55	116	9/9/277
133	..	8	..	..	..	..	..	..	..	..	..	..	..	..	..	..	..	..	..	84	212	9/9/278
9	..	33	5	..	..	..	..	..	..	..	..	..	..	..	..	..	..	10	..	27	66	9/9/279
21	..	17	1	..	..	..	..	..	..	..	..	..	..	..	..	..	..	..	..	41	72	9/9/280
97	..	89	1	..	..	..	..	..	..	..	..	6	..	2	..	..	..	5	..	163	315	9/9/281
98	..	..	..	4	..	..	..	..	..	..	..	..	..	..	..	1	..	4	..	80	190	9/9/282
4	..	..	..	..	..	..	..	1	..	1	..	..	..	10	..	..	..	2	..	17	31	9/9/283
80	1	56	..	..	..	..	..	3	1	..	..	..	..	..	..	1	..	2	..	146	273	9/9/284
192	..	..	..	..	..	..	..	..	..	..	..	..	..	..	..	..	..	3	..	183	356	9/9/285
37	..	..	..	..	..	..	..	..	..	..	..	..	..	..	..	..	..	..	..	37	83	9/9/286
1	..	..	..	5	3	..	..	..	..	..	..	..	..	..	..	..	..	..	..	5	5	9/9/287
34	..	4	..	135	96	..	..	..	..	..	..	..	..	3	..	..	..	13	1	241	278	9/9/288
60	..	63	..	326	233	..	..	3	..	22	1	..	..	7	..	3	1	25	2	611	784	9/9/289
26	..	6	..	360	170	..	..	1	..	1	..	2	..	3	1	..	..	25	1	393	551	9/9/290
26	..	22	..	260	178	..	..	1	..	..	..	1	..	2	..	..	..	6	1	299	345	9/9/291
1	..	112	20	310	187	..	..	4	..	25	..	..	..	3	..	1	..	14	3	469	627	9/9/292
46		40	..	243	176	..	..	..	..	15	..	6	..	6	..	4	..	50	3	727	785	9/9/293
75	1	177	66	224	202	1	..	3	5	5	..	..	..	3	1	..	..	23	1	549	668	9/9/294
23	1	4	..	113	97	..	..	..	..	..	..	..	..	1	..	..	..	6	1	288	298	9/9/295
40	1	1	..	262	140	..	..	..	..	1	..	..	..	1	..	..	..	12	1	341	441	9/9/296
101	4	57	3	411	231	..	..	12	..	21	1	1	..	9	..	..	..	45	1	662	928	9/9/297
..	..	34	..	94	64	..	..	1	..	..	..	..	..	1	..	1	..	2	..	206	235	9/9/298
25	..	236	4	498	452	..	..	6	..	45	..	2	..	17	1	2	..	18	3	1,033	1,275	9/9/299
5	..	123	..	142	116	..	..	1	..	..	..	..	..	4	..	..	..	3	..	278	392	9/9/300
6	..	272	33	238	192	..	..	1	..	1	..	2	..	9	..	3	..	17	2	482	678	9/9/301
																						9/9/302

Police Station : PATHARKANDI (9/9)

URBAN BLOCK/VILLAGEWISE

Location Code	Name of village/ town/ward/ urban enumerators' block	Area of Village in Acres	No. of Occupied Residential Houses	No. of House-holds	Total Population (including Institutional & House-less population)			Scheduled Castes		Scheduled Tribes		Literate and Educated Persons		Total Workers (I—IX)	
					P	M	F	M	F	M	F	M	F	M	F
1	2	3	4	5	6	7	8	9	10	11	12	13	14	15	16
9/9/303	Salgai T.E.	1,504	438	438	2,191	1,159	1,032	5	8			263	42	537	364
9/9/304	Hatikhira T.E.	2,964	663	663	3,315	1,768	1,547	97	97	..	..	264	93	708	479
9/9/305	Isabeel T.E.	3,584	719	719	3,595	1,870	1,725	248	271		.	742	207	969	580
	Railway Areas :—														
9/9/R-1	Baraigram Rly. Stn.	2,856	31	31	154	84	70	14	8	..	..	38	23	38	..
9/9/R-2	Eraligool Rly. Stn.	136	4	4	18	9	9	.	..	..	..	6	4	2	..
9/9/R-3	Kanai Bazar Rly. Stn.	242	12	12	59	32	27	5	5	..	..	8	3	13	..
9/9/R-4	Patharkandi Rly. Stn	1,320	14	14	85	47	38	11	4	..	..	20	10	18	1
9/9/R-5	Kalkalighat Rly. Stn.	2,611	10	10	49	30	19	5	3	..	..	15	9	11	..
9/9/R-6	Sunakhira Rly. Stn.	333	5	5	30	18	12	3	1	..	..	7	5	14	1
9/9/R-7	Tilbhoom Rly. Stn.	433	14	14	71	38	33	9	8	..	..	16	6	18	..

PRIMARY CENSUS ABSTRACT

Police Station : PATHARKANDI (9/9)

WORKERS																						
I Cultivators		II Agricultural Labourers		III Livestock, Forestry, Fishing, Hunting and Plantations, Orchards and Allied activities		IV Mining and Quarrying		V Manufacturing, Processing, Servicing and Repairs				VI Construction		VII Trade and Commerce		VIII Transport, Storage and Communications		IX Other Services		X Non-workers		Location Code
								(a) Household Industry		(b) Other than Household Industry												
M	F	M	F	M	F	M	F	M	F	M	F	M	F	M	F	M	F	M	F	M	F	
17	18	19	20	21	22	23	24	25	26	27	28	29	30	31	32	33	34	35	36	37	38	1
1	..	10	1	503	361	..	..	2	..	..		1	..	6	..	..	.	14	2	622	668	9/9/303
4	..	30	..	580	462	..	..	3	..	53	14	1	..	9	..	3	..	25	3	1,060	1,068	9/9/304
112	..	131	6	611	564	..	..	1	..	35	1	8	..	21	..	2	1	48	8	901	1,145	9/9/305
..	..	..	..	..	..	..	..	..	..	..	..	8	..	..	..	30	..	..	..	46	70	9/9/R-1
..	..	..	..	..	..	..	..	..	..	..	..	..	..	..	..	2	..	..	..	7	9	9/9/R-2
..	..	..	..	..	..	..	..	..	..	..	..	7	..	2	..	4	..	..	..	19	27	9/9/R-3
..	..	..	..	..	..	..	..	..	..	..	..	9	..	..	..	6	1	3	..	29	37	9/9/R-4
..	..	..	..	..	..	..	..	..	..	..	..	..	..	..	..	6	..	5	..	19	19	9/9/R-5
..	..	..	..	..	..	..	..	..	..	..	..	..	..	1	..	13	..	..	1	4	11	9/9/R-6
..	..	..	..	..	..	..	..	..	..	..	..	9	..	..	..	9	..	..	..	20	33	9/9/R-7

URBAN BLOCK/VILLAGEWISE

Location Code	Name of village/ town/ward/ urban enumerators' block	Area of village in Acres	No. of Occupied Residential Houses	No. of Households	Total Population (including Institutional & Houseless population)			Scheduled Castes		Scheduled Tribes		Literate and Educated Persons		Total Workers (I—IX)	
					P	M	F	M	F	M	F	M	F	M	F
1	2	3	4	5	6	7	8	9	10	11	12	13	14	15	16
	Total	642·3 (Km²)	27,605	27,605	149,387	76,872	72,515	16,576	15,708	55	50	26,792	12,837	41,133	2,957
	Ratabari P.S. Rural	633·6 (Km²)	26,398	26,398	142,730	73,504	69,226	16,345	15,480	55	50	24,888	11,341	39,616	2,883
	Urban	8·7 (Km²)	1,207	1,207	6,657	3,368	3,289	231	228	..	..	1,904	1,496	1,517	74
9/10/1	Amdahar	152	76	76	381	190	191	..	..	..	..	30	3	78	..
9/10/2	Gharigram	80	7	7	35	20	15	..	..	..	..	4	1	11	..
9/10/3	Ashanala	320	58	58	293	138	155	..	..	..	..	40	23	67	..
9/10/4	Kadairgool	287	60	60	481	223	258	..	..	..	..	31	13	118	..
9/10/5	Balia	390	41	41	249	134	115	..	..	..	..	34	6	53	..
9/10/6	Purba Balia	272	52	52	262	129	133	..	..	..	..	21	3	54	..
9/10/6(A)	Paschim Balia	175	55	55	276	144	132	..	..	..	..	55	15	59	..
9/10/7	Hugargool	190	148	148	743	368	375	..	..	..	..	77	9	174	6
9/10/8	Ghashirgul	403	21	21	106	51	55	..	..	..	..	6	1	22	..
9/10/9	Ghulcherra	151	116	116	583	291	292	..	..	..	..	76	12	137	..
9/10/10	Chamala	314	104	104	524	280	244	..	..	..	..	44	10	112	..
9/10/10(A)	Chamala Khasia Punjee	305	30	30	152	67	85	..	..	..	..	5	7	34	5
9/10/11	Nayagram Khasia Punjee	159	57	57	286	153	133	..	..	..	..	2	..	70	14
9/10/12	Nayagram	198	102	102	512	260	252	..	..	..	..	24	10	110	1
9/10/13	Faknagram	374	219	219	1,099	541	558	468	458	..	..	80	34	335	8
9/10/14	Fakua Colony	272	272	272	1,363	701	662	624	592	8	7	149	62	394	5
9/10/15	Nayanabin	219	101	101	610	328	282	324	277	..	..	71	13	190	2
9/10/16	Sanyashipatta	136	116	116	582	282	300	102	83	..	..	46	17	171	1
9/10/17	Kodali	260	108	108	542	263	279	253	254	..	..	107	57	176	6
9/10/18	Digalikandi	196	44	44	222	120	102	..	..	..	..	60	34	66	..
9/10/19	Birgram	190	105	105	632	322	310	33	28	..	..	97	52	151	3
9/10/20	Nagendranagar	1,200	300	300	1,845	937	908	923	898	.	..	260	117	506	13

PRIMARY CENSUS ABSTRACT

Police Station: RATABARI (9/10)

WORKERS																						
I Cultivators		II Agricultural Labourers		III Livestock, Forestry, Fishing, Hunting and Plantations, Orchards and Allied activities		IV Mining and Quarrying		V Manufacturing, Processing, Servicing and Repairs				VI Construction		VII Trade and Commerce		VIII Transport, Storage and Communications		IX Other Services		X Non-workers		Location Code
								(a) Household Industry		(b) Other than Household Industry												
M	F	M	F	M	F	M	F	M	F	M	F	M	F	M	F	M	F	M	F	M	F	
17	18	19	20	21	22	23	24	25	26	27	28	29	30	31	32	33	34	35	36	37	38	1
23,576	401	10,124	489	3,345	1,774	..	.	603	81	218	24	140	1	1,185	31	208	2	1,734	154	35,739	69,558	
22,968	398	9,779	483	3,327	1,774	..	..	517	69	201	24	111	..	1,045	29	180	2	1,488	104	33,888	66,343	
608	3	345	6	18	..	..	..	86	12	17	..	29	1	140	2	28	.	246	50	1,851	3,215	
74	..	3	..	..	..	..	..	..	..	..	..	..	..	..	..	..	..	1	..	112	191	9/10/1
..	..	..	..	..	..	..	..	..	..	..	..	..	..	11	..	..	..	..	..	9	15	9/10/2
44	..	23	..	..	..	..	..	..	..	..	..	..	..	..	..	..	..	..	..	71	155	9/10/3
100	..	16	..	..	..	..	..	..	..	..	..	..	..	..	..	..	..	2	..	105	258	9/10/4
41	..	11	..	..	..	..	..	..	..	..	..	..	..	..	..	..	..	1	..	81	115	9/10/5
49	..	5	..	..	..	..	..	..	..	..	..	..	..	..	..	..	..	..	..	75	133	9/10/6
48	..	9	..	..	..	..	..	..	..	..	..	..	..	..	..	..	..	2	..	85	132	9/10/6(A)
149	3	24	2	..	..	..	..	..	1	..	..	..	..	..	..	..	..	1	..	194	369	9/10/7
14	..	8	..	..	..	..	..	..	..	..	..	..	..	..	..	..	..	..	..	29	55	9/10/8
73	..	58	..	..	..	..	..	..	..	..	..	..	..	1	..	..	..	5	..	154	292	9/10/9
91	..	19	..	..	..	..	..	.	.	..	..	..	..	..	..	..	..	2	..	168	244	9/10/10
..	..	..	..	32	5	..	..	..	..	..	..	..	..	1	..	..	..	1	..	33	80	9/10/10(A)
9	..	7	..	..	..	..	..	..	..	..	..	..	..	52	14	..	..	2	..	83	119	9/10/11
81	1	27	..	..	..	..	..	..	..	..	..	..	..	..	..	..	..	2	..	150	251	9/10/12
303	..	23	8	..	..	..	..	7	..	..	..	..	..	1	..	..	..	1	..	206	550	9/10/13
334	4	38	..	..	..	..	..	4	..	2	..	..	..	9	..	5	..	2	1	307	657	9/10/14
109	2	75	..	..	..	..	..	1	..	..	..	..	..	3	..	..	..	2	..	138	280	9/10/15
99	..	66	1	5	..	..	..	..	..	..	..	..	..	..	..	..	..	1	..	111	299	9/10/16
106	..	52	..	7	6	..	..	..	..	1	..	..	..	4	..	..	..	6	..	87	273	9/10/17
51	..	7	..	..	..	..	..	..	..	..	..	..	..	1	..	..	..	7	..	54	102	9/19/18
94	3	44	..	..	..	..	..	..	..	1	..	1	..	..	..	1	..	10	..	171	307	9/10/19
475	11	15	..	6	..	..	..	..	..	..	1	..	..	6	1	..	..	4	..	431	895	9/10/20

Police Station : RATABARI (9/10)

URBAN BLOCK/VILLAGEWISE

Location Code	Name of village/ town/ward/ urban enumerators' block	Area of village in Acres	No of Occupied Residential Houses	No. of House-holds	Total Population (including Institutional & House-less population)			Scheduled Castes		Scheduled Tribes		Literate and Educated Persons		Total Workers (I—IX)	
					P	M	F	M	F	M	F	M	F	M	F
1	2	3	4	5	6	7	8	9	10	11	12	13	14	15	16
9/10/21	Bhairabnagar	102	41	41	205	105	100			..	..	39	26	58	2
9/10/22	Basantapur	288	103	103	518	276	242	5	1	..	..	110	61	167	4
9/10/23	Krishnanagar	130	42	42	214	102	112	92	104	..	..	33	18	59	5
9/10/24	Kaiyakari	125	41	41	247	134	113	1	5	..	..	31	20	71	1
9/10/25	Malangatilla	350	11	11	69	34	35	34	35	..	..	10	5	20	1
9/10/26	Purba Jarailbari	200	103	103	516	266	250	251	237	..	..	154	85	139	7
9/10/27	Paschim Jaraibari	250	78	78	464	251	213	220	204	..	..	86	28	143	3
9/10/28	Gobindaganj Bazar	208	12	12	71	35	36	..	..	..	.	23	22	19	1
9/10/29	Monala	410	22	22	110	60	50	58	48	..	..	26	12	30	2
9/10/30	Nayatilla	185	11	11	58	25	33	..	..	..	..	15	14	17	..
9/10/31	Tangibari	166	4	4	22	12	10	4	6	..	..	9	6	9	.
9/10/32	Sonairpar	250	51	51	254	138	116	81	66	..	..	79	41	76	5
9/10/33	Gojardingi	225	52	52	263	139	124	19	15	..	..	101	61	70	2
9/10/34	Tulagram	225	16	16	82	42	40	21	13	..	..	24	10	20	..
9/10/35	Natun Bazarghat	175	63	63	380	201	179	..	..	..	..	108	47	98	3
9/10/36	Pahartal	225	24	24	149	80	69	7	5	..	..	53	37	36	1
9/10/37	Bazarghat	345	159	159	956	473	483	..	.	..	..	146	140	201	8
9/10/38	Pahartal	77	44	44	220	109	111	6	8	..	..	39	21	60	1
9/10/39	Mazergram	170	23	23	118	59	59	7	6	..	..	17	10	31	
9/10/40	Gulaikandi	263	113	113	681	339	342	..	..	.	..	38	17	181	5
9/10/41	Dakshin Sonaripar	160	40	40	200	109	91	75	61	..	..	44	17	76	1
9/10/42	Paldahar	284	148	148	890	448	442	22	22	..	..	314	177	208	6
9/10/43	Chargola Bazar	244	12	12	70	39	31	6	4	..	..	21	16	19	1
9/10/44	Dalgram	289	146	146	875	437	438	..	..	..	..	139	19	235	5
9/10/45	Bhairabnagar	130	63	63	379	198	181	..	..	..	.	14	3	111	7
9/10/46	Bargul	150	107	107	539	272	267	9	16	..	..	88	28	128	..
9/10/47	Tangibari	240	237	237	1,185	575	610	..	..	..	..	110	18	339	..
9/10/48	Chagikhauri	203	108	108	649	315	334	..	..	..	..	44	9	173	1
9/10/49	Bethubari	507	108	108	650	329	321	3	5	..	..	208	133	143	6
9/10/50	Lengterpar	434	65	65	328	163	165	..	..	..	..	60	15	74	..
9/10/51	Muliala	316	206	206	1,034	497	537	..	..	..	..	148	71	226	4
9/10/52	Khileerband	265	14	14	86	43	43	..	..	..	..	13	..	28	1
9/10/53	Awalala	126	138	138	829	429	400	..	..	..	..	238	93	175	4
9/10/54	Kachukaurl	254	163	163	978	494	484	..	..	..	..	150	47	242	6
9/10/55	Thalgaon	100	30	30	183	94	89	..	..	..	..	28	5	47	2

PRIMARY CENSUS ABSTRACT

Police Station : RATABARI (9/10)

WORKERS																						
I Cultivators		II Agricultural Labourers		III Livestock, Forestry, Fishing, Hunting and Plantations, Orchards and Allied activities		IV Mining and Quarrying		V Manufacturing, Processing, Servicing and Repairs (a) Household Industry		V (b) Other than Household Industry		VI Construction		VII Trade and Commerce		VIII Transport, Storage and Communications		IX Other Services		X Non-workers		Location Code
M	F	M	F	M	F	M	F	M	F	M	F	M	F	M	F	M	F	M	F	M	F	
17	18	19	20	21	22	23	24	25	26	27	28	29	30	31	32	33	34	35	36	37	38	1
35	2	18	..	2	..	..	..	..	..	..	..	..	..	1	..	..	..	2	..	47	98	9/10/21
92	2	54	..	7	..	..	..	4	..	2	..	..	..	3	..	..	..	5	2	109	238	9/10/22
38	4	19	1	..	..	..	..	..	..	..	..	..	..	..	..	1	..	1	..	43	107	9/10/23
29	1	41	..	..	..	..	..	..	..	..	..	..	..	..	..	..	..	1	..	63	112	9/10/24
11	1	9	..	..	..	..	..	..	..	..	..	..	..	..	..	..	..	..	..	14	34	9/10/25
135	6	..	..	..	..	..	..	..	..	..	..	..	..	..	.	..	..	4	1	127	243	9/10/26
98	..	28	..	3	..	..	..	..	..	..	3	..	..	3	..	6	..	5	..	108	210	9/10/27
2	..	6	..	..	..	..	..	..	..	1	..	..	..	8	1	..	..	2	..	16	35	9/10/28
24	..	4	..	..	..	..	..	..	..	..	..	2	..	..	..	..	..	..	2	30	48	9/10/29
1	..	..	..	..	.	..	..	13	..	..	..	..	..	..	..	2	..	1	..	8	33	9/10/30
9	..	..	..	..	..	..	..	..	..	..	..	..	..	..	..	..	..	..	..	3	10	9/10/31
26	..	43	4	..	..	..	..	4	..	1	..	1	..	..	..	..	..	1	1	62	111	9/10/32
24	..	9	2	..	..	..	..	33	..	..	..	..	..	3	..	..	..	1	..	69	122	9/10/33
9	..	..	..	..	..	..	..	11	..	..	..	..	..	..	..	..	..	..	..	22	40	9/10/34
69	2	17	1	..	..	..	..	3	..	1	..	..	..	3	..	..	..	5	..	103	176	9/10/35
12	..	7	..	..	..	..	..	6	1	1	..	..	..	2	..	1	..	7	..	44	68	9/10/36
115	4	27	..	..	..	..	..	4	2	6	..	..	..	20	..	4	..	25	2	272	475	9/10/37
20	..	20	..	..	..	..	..	7	.	..	..	..	..	2	..	.	..	11	1	49	110	9/10/38
16	..	6	..	..	..	..	..	7	..	..	..	..	..	1	..	..	..	1	..	28	59	9/10/39
143	4	33	..	..	..	..	.	1	.	..	1	..	..	1	..	..	..	3	..	158	337	9/10/40
56	..	16	..	1	..	..	..	..	..	..	..	..	..	..	..	2	..	1	1	33	90	9/10/41
138	1	13	..	2	..	..	..	20	..	5	..	..	..	12	1	..	..	18	4	240	436	9/10/42
1	..	..	..	..	..	..	..	2	..	2	..	1	..	8	..	..	..	5	1	20	30	9/10/43
140	2	89	3	..	..	..	..	..	..	1	..	..	..	1	..	..	..	4	..	202	433	9/10/44
51	..	59	7	..	..	..	..	..	..	..	..	..	..	..	..	..	..	1	..	87	174	9/10/45
104	..	20	..	..	..	..	..	..	..	..	..	3	..	..	..	..	..	1	..	144	267	9/10/46
288	.	45	..	..	..	..	..	..	..	..	..	1	..	..	..	..	..	5	..	236	610	9/10/47
105	1	66	..	..	..	..	..	..	..	..	..	..	..	..	..	..	..	2	..	142	333	9/10/48
109	5	19	..	..	..	..	..	2	..	..	..	..	..	4	..	2	..	7	1	186	315	9/10/49
61	..	8	..	..	..	..	..	..	..	..	..	..	..	..	..	..	..	5	..	89	165	9/10/50
153	3	65	1	..	..	..	..	..	..	..	..	2	..	1	..	1	..	4	..	271	533	9/10/51
24	..	3	1	1	..	..	..	..	..	..	..	..	..	..	..	..	..	..	..	15	42	9/10/52
128	..	34	3	1	..	..	..	..	..	..	..	..	..	..	..	1	..	11	1	254	396	9/10/53
142	..	79	5	1	..	..	..	1	..	..	..	..	..	6	..	..	..	13	1	252	478	9/10/54
36	2	11	..	..	..	..	..	..	..	..	..	..	..	..	..	..	..	..	..	47	87	9/10/55

Police Station : RATABARI (9/10)

URBAN BLOCK/VILLAGEWISE

Location Code	Name of village/ town/ward/ urban enumerators' block	Area of Village in Acres	No. of Occupied Residential Houses	No of House-holds	Total Population (including Institutional & Houseless population)			Scheduled Castes		Scheduled Tribes		Literate and Educated Persons		Totals Worker (I—IX)	
					P	M	F	M	F	M	F	M	F	M	F
1	2	3	4	5	6	7	8	9	10	11	12	13	14	15	16
9/10/56	Tangibari	242	30	30	182	96	86	..	..	..	..	42	14	53	..
9/10/57	Kazir Bazar	480	44	44	221	138	83	..	..	..	..	96	30	74	2
9/10/58	Paschim Sarkarbari	305	46	46	233	119	114	16	14	..	..	56	20	50	..
9/10/59	Hullash Nagar	298	30	30	184	92	92	..	..	..	..	27	4	47	..
9/10/60	Behairdala	235	313	313	1,567	796	771	31	42	..	..	182	34	481	..
9/10/61	Sunarpar	340	11	11	69	37	32	..	..	..	..	12	1	14	..
9/10/62	Pachala	190	122	122	731	372	359	..	..	..	..	141	46	230	4
9/10/63	Patiala	242	151	151	905	457	448	14	14	..	..	157	71	257	..
9/10/64	Anipur	135	51	51	258	129	129	2	..	..	..	89	44	61	1
9/10/65	Gajanathpur	130	64	64	320	164	156	3	2	..	..	45	24	116	..
9/10/66	Chandmari	120	41	41	247	127	120	..	..	..	..	11	1	103	..
9/10/67	Tarapur	110	23	23	138	80	58	..	..	..	..	4	..	63	..
9/10/68	Paschim Singla	200	31	31	156	82	74	10	10	..	..	41	16	48	..
9/10/69	Baskaltilla	575	153	153	920	487	433	8	8	..	..	238	64	234	1
9/10/70	Barbari	206	2	2	9	5	4	..	..	..	..	2	2	2	..
9/10/71	Fetipath	515	209	209	1,045	511	534	99	99	..	..	212	77	268	1
9/10/72	Bishnupur	362	31	31	190	87	103	..	..	..	..	55	19	46	..
9/10/73	Uttar Baskaltilla	250	46	46	279	148	131	..	..	..	..	98	13	77	..
9/10/74	Chantilla	660	113	113	569	300	269	107	94	..	..	201	113	143	2
9/10/75	Dakshin Chantilla	500	104	104	523	273	250	..	..	..	..	92	23	145	..
9/10/76	Krishna Nagar	743	125	125	750	366	384	18	26	..	..	226	110	124	1
9/10/77	Paschim Krishna Nagar	400	60	60	300	142	158	..	..	..	..	67	41	71	1
9/10/78	Rupagram	280	51	51	258	114	144	..	..	..	..	69	42	59	1
9/10/79	Kapnarpar	179	7	7	42	20	22	..	..	..	..	4	1	8	..
9/10/80	Shyam Nagar	160	17	17	101	49	52	2	2	..	..	29	13	23	..
9/10/81	Joynagar	348	14	14	86	43	43	..	..	..	..	24	4	21	..
9/10/82	Patiala	470	166	166	997	515	482	..	..	..	..	225	36	239	3
9/10/83	Panchdali	240	80	80	403	199	204	..	..	..	..	107	37	91	..
9/10/84	Hullash Nagar	263	115	115	578	301	277	..	..	..	..	78	12	156	..
9/10/85	Satrishal	253	101	101	607	316	291	..	..	..	..	89	13	176	1
9/10/86	Andurpar	226	23	23	118	61	57	..	..	..	..	9	1	31	1
9/10/87	Gandharajbari	292	112	112	564	301	263	59	62	..	..	139	56	152	1
9/10/88	Netai Nagar	161	156	156	938	477	461	10	11	..	..	170	24	242	3
9/10/89	East Sarkarbari	191	102	102	514	268	246	..	..	..	..	96	17	146	1
9/10/90	Tangibari	900	395	395	2,371	1,227	1,144	61	55	..	..	400	230	634	21

PRIMARY CENSUS ABSTRACT

Police Station : RATABARI (9/10)

WORKERS																						
I Cultivators		II Agricultural Labourers		III Livestock, Forestry, Fishing, Hunting and Plantations, Orchards and Allied activities		IV Mining and Quarrying		V Manufacturing, Processing, Servicing and Repairs				VI Construction		VII Trade and Commerce		VIII Transport, Storage and Communications		IX Other Services		X Non-workers		Location Code
								(a) Household Industry		(b) Other than Household Industry												
M	F	M	F	M	F	M	F	M	F	M	F	M	F	M	F	M	F	M	F	M	F	
17	18	19	20	21	22	23	24	25	26	27	28	29	30	31	32	33	34	35	36	37	38	1
50	..	1	..	..	..	..	..	.	..	..	..	1	..	..	..	..	..	1	..	43	86	9/10/56
..	..	5	2	..	..	..	..	..	..	7	..	..	..	57	..	..	.	5	..	64	81	9/10/57
17	..	25	..	.	..	..	..	2	..	..	..	..	..	3	..	..	..	3	..	69	114	9/10/58
13	..	34	..	..	..	..	..	..	..	..	..	..	..	..	..	..	..	..	..	45	92	9/10/59
236	..	226	..	1	..	..	..	..	..	1	..	1	..	..	..	..	..	16	..	315	771	9/10/60
..	..	14	..	..	..	..	..	..	..	..	..	..	..	..	..	..	..	..	..	23	32	9/10/61
135	..	88	..	..	..	..	..	..	4	..	..	..	..	..	..	..	..	7	..	142	355	9/10/62
161	..	79	..	1	..	..	..	..	..	..	..	..	..	..	..	1	..	15	..	200	448	9/10/63
44	..	11	..	..	1	..	..	..	..	..	..	..	..	..	..	..	..	6	..	68	128	9/10/64
114	..	1	..	..	..	..	..	..	..	..	..	..	..	..	..	1	..	..	..	48	156	9/10/65
85	..	18	..	..	..	..	..	..	..	..	..	..	..	..	..	..	..	..	..	24	120	9/10/66
63	..	..	..	..	..	..	..	..	..	..	..	..	..	..	.	..	..	..	..	17	58	9/10/67
37	..	10	..	..	..	..	..	..	..	..	..	..	..	..	..	..	..	1	..	34	74	9/10/68
214	1	9	..	..	..	..	..	1	..	..	..	..	..	..	..	..	..	10	..	253	432	9/10/69
2	..	..	..	..	..	..	..	..	..	..	..	..	..	..	..	..	..	..	..	3	4	9/10/70
253	..	2	1	..	..	..	..	3	..	..	..	..	..	..	..	..	..	10	..	243	533	9/10/71
43	..	..	..	..	..	..	..	..	..	..	..	..	..	..	..	..	..	3	..	41	103	9/10/72
71	..	..	..	..	..	..	..	..	..	..	..	..	..	..	..	..	..	6	..	71	131	9/10/73
101	..	21	1	..	..	..	..	1	..	..	..	2	..	2	..	2	..	14	1	157	267	9/10/74
119	..	..	..	..	..	..	..	..	..	..	..	1	..	..	..	..	..	25	..	128	250	9/10/75
53	..	19	..	..	..	..	..	4	..	1	..	..	..	10	..	2	..	35	1	242	383	9/10/76
63	..	..	..	..	..	..	..	..	..	..	..	..	..	..	..	..	..	8	1	71	157	9/10/77
52	1	1	..	..	..	..	..	2	..	..	..	..	..	..	..	..	..	4	..	55	143	9/10/78
5	..	3	..	..	..	..	..	..	..	..	..	..	..	..	..	..	..	..	..	12	22	9/10/79
20	..	..	..	..	..	..	..	..	..	..	..	..	..	..	..	..	..	3	..	26	52	9/10/80
16	..	..	..	..	..	..	..	..	..	..	..	1	..	..	..	..	..	4	..	22	43	9/10/81
177	1	32	2	..	..	..	..	2	..	..	..	..	..	3	..	3	..	22	..	276	479	9/10/82
57	..	15	..	..	..	..	..	4	..	..	..	1	..	..	..	..	..	14	..	108	204	9/10/83
84	..	64	..	..	..	..	..	..	..	..	..	..	..	5	..	..	..	3	..	145	277	9/10/84
82	..	70	..	..	..	..	..	..	..	2	..	10	..	..	..	3	..	9	1	140	290	9/10/85
19	..	11	1	..	..	..	..	1	..	..	..	..	..	..	..	..	..	..	..	30	56	9/10/86
29	..	70	..	1	..	..	..	..	..	4	..	2	..	9	..	1	..	36	1	149	262	9/10/87
144	3	85	..	..	..	..	..	..	..	1	..	2	..	1	..	..	..	9	..	235	458	9/10/88
42	..	94	..	..	..	..	..	2	..	..	..	..	..	1	..	1	..	7	1	122	245	9/10/89
395	12	176	6	1	..	..	..	4	2	..	..	..	..	22	..	2	..	34	1	593	1,123	9/10/90

Location Code	Name of village town/ward/ urban enumerators' block	Area of Village in Acres	No. of Occupied Residential Houses	No. of Households	Total Population (including Institutional & Houseless population)			Scheduled Castes		Scheduled Tribes		Literate and Educated Persons		Total Workers (I–IX)	
					P	M	F	M	F	M	F	M	F	M	F
1	2	3	4	5	6	7	8	9	10	11	12	13	14	15	16
9/10/91	Ratabari	500	240	240	1,443	752	691	15	11	..	..	343	137	419	1
9/10/92	Atanagar	145	58	58	292	152	140	..	..	..	..	56	5	90	2
9/10/93	Kurikhala	210	52	52	260	136	124	134	124	..	..	81	51	67	5
9/10/94	Dhalibil	2,165	254	254	1,471	782	689	16	16	..	..	99	13	463	..
9/10/95	Nalapar	213	64	64	383	191	192	179	181	..	..	108	71	91	6
9/10/96	Barnala	2,464	234	234	1,410	718	692	216	205	..	..	349	202	381	3
9/10/97	Gullasail	140	35	35	209	114	95	..	..	..	..	44	6	59	2
9/10/98	Paltala	340	51	51	306	145	161	124	130	..	..	43	28	83	..
9/10/99	Dargarband	35	31	31	184	100	84	..	..	..	..	18	2	51	..
9/10/100	Dalurband	150	98	98	588	312	276	1	1	..	..	61	17	181	..
9/10/101	Singirpar	244	57	57	235	119	116	95	100	..	..	73	29	72	4
9/10/102	Dalu	640	138	138	831	408	423	35	48	..	..	250	188	184	9
9/10/103	Gopika Nagar	320	62	62	371	183	188	176	186	..	..	78	26	109	2
9/10/104	Srirampur	200	27	27	137	68	69	..	..	..	..	18	9	43	..
9/10/105	Kalyanpur	296	207	207	1,035	514	521	503	506	..	..	130	64	273	22
9/10/106	Bargool	153	22	22	111	59	52	45	39	..	..	21	9	30	..
9/10/107	Samriddhipur	161	53	53	265	141	124	62	59	..	..	80	40	77	3
9/10/108	Dargarband	239	77	77	463	231	232	201	202	..	..	91	27	130	7
9/10/109	Anandapur	228	113	113	682	333	349	310	295	..	.	76	55	179	16
9/10/110	Srinagar	142	35	35	178	107	71	54	39	..	..	51	24	50	5
9/10/111	Sangatipur	155	20	20	121	69	52	47	39	..	..	22	10	44	..
9/10/112	Singua	300	81	81	485	243	242	..	..	..	..	45	23	133	8
9/10/113	Fultali	352	35	35	175	95	80	..	..	..	..	15	1	51	..
9/10/114	Ralirbond	400	124	124	746	384	362	..	..	..	..	65	15	198	..
9/10/115	Rangpur	210	68	68	408	208	200	..	..	..	..	41	11	112	..
9/10/116	Balicherapunjee	160	1	1	6	2	4	..	..	..	..	..	..	2	..
9/10/117	Debdwar	380	148	148	888	458	430	454	430	..	..	102	17	268	10
9/10/118	Telekuna	250	53	53	320	171	149	..	..	..	..	57	27	79	1
9/10/119	Dhritipur	360	13	13	82	41	41	39	41	..	..	13	..	28	1
9/10/120	Bakalkandi	320	44	44	284	143	141	30	28	..	..	30	7	80	5
9/10/121	Chinanal	400	64	64	383	191	192	11	10	..	..	41	6	107	4
9/10/122	Danirband	475	80	80	482	250	232	..	..	..	..	38	2	118	..
9/10/123	Khalirpar	320	59	59	354	192	162	68	61	..	..	17	4	92	..
9/10/124	Chararpar	320	82	82	492	256	236	..	..	..	..	46	6	127	..
9/10/125	Bishnu Nagar	480	116	116	700	344	356	107	111	..	..	164	106	164	8

PRIMARY CENSUS ABSTRACT

Police Station: RATABARI (9/10)

WORKERS																						
I Cultivators		II Agricultural Labourers		III Livestock, Forestry, Fishing, Hunting and Plantations, Orchards and Allied activities		IV Mining and Quarrying		V Manufacturing, Processing, Servicing and Repairs				VI Construction		VII Trade and Commerce		VIII Transport, Storage and Communications		IX Other Services		X Non-workers		Location Code
								(a) Household Industry		(b) Other than Household Industry												
M	F	M	F	M	F	M	F	M	F	M	F	M	F	M	F	M	F	M	F	M	F	
17	18	19	20	21	22	23	24	25	26	27	28	29	30	31	32	33	34	35	36	37	38	1
320	1	79	..	.	.	..	.	4	..	..	..	1	..	..	..	..	..	15	..	333	690	9/10/91
81	2	5	..	..	..	..	.	..	..	..	..	..	..	..	..	..	..	4	..	62	138	9/10/92
42	3	24	2	..	.	..	..	..	..	..	..	1	..	..	..	..	..	..	..	69	119	9/10/93
256	..	197	..	1	..	..	..	..	..	..	..	..	..	1	..	..	..	8	..	319	689	9/10/94
61	4	25	2	..	..	..	..	..	..	..	..	..	..	..	..	1	..	4	..	100	186	9/10/95
318	..	32	..	..	..	..	..	5	..	1	..	..	..	11	..	2	..	12	3	337	689	9/10/96
39	2	16	..	..	..	..	..	..	..	..	..	..	..	..	..	..	..	4	..	55	93	9/10/97
74	..	8	..	..	..	..	..	..	..	..	..	..	..	..	..	..	..	1	..	62	161	9/10/98
43	..	8	..	..	..	..	..	..	..	..	..	..	..	..	..	..	..	..	..	49	84	9/10/99
95	..	86	..	..	..	..	..	..	..	..	..	..	..	..	..	..	..	..	..	131	276	9/10/100
71	2	1	2	..	..	..	..	..	..	..	..	..	..	..	..	..	..	..	..	47	112	9/10/101
127	6	40	..	..	..	..	..	1	..	..	..	..	..	..	..	1	..	15	3	224	414	9/10/102
104	1	2	1	..	..	..	..	..	..	..	..	..	..	..	..	..	..	3	..	74	186	9/10/103
38	..	5	..	..	..	..	..	..	..	..	..	..	..	..	..	..	..	..	..	25	69	9/10/104
167	10	50	4	40	..	..	..	4	1	1	4	..	..	9	1	..	..	2	2	241	499	9/10/105
11	..	7	..	9	..	..	..	..	..	1	..	..	..	..	..	..	..	2	..	29	52	9/10/106
54	2	16	..	2	..	..	..	..	..	..	1	..	..	2	..	..	..	3	..	64	121	9/10/107
83	6	26	..	1	..	..	..	8	..	..	..	..	..	2	1	2	..	8	..	101	225	9/10/108
40	3	34	..	81	1	..	.	7	11	..	..	..	..	3	..	..	..	14	1	154	333	9/10/109
21	..	12	..	2	..	..	..	5	5	..	..	1	..	3	..	2	..	4	..	57	66	9/10/110
19	..	3	..	15	..	..	..	4	..	1	..	..	..	1	..	..	..	1	..	25	52	9/10/111
66	..	28	..	20	..	..	..	12	8	1	..	..	..	..	..	..	..	6	..	110	234	9/10/112
35	..	12	..	..	..	..	..	..	..	..	..	..	..	..	..	..	..	4	..	44	80	9/10/113
108	..	76	..	11	..	..	..	..	..	..	..	..	..	3	..	..	..	..	..	186	362	9/10/114
62	..	44	..	2	..	..	..	..	..	..	..	..	..	1	..	..	..	3	..	96	200	9/10/115
..	..	..	..	..	..	..	..	..	..	..	..	..	..	2	..	..	..	..	..	..	4	9/10/116
96	1	18	..	122	..	..	..	6	7	..	1	..	..	18	..	..	..	8	1	190	420	9/10/117
47	1	24	..	..	..	..	..	3	..	..	..	..	..	2	..	1	..	2	..	92	148	9/10/118
26	1	2	..	..	..	..	..	..	..	..	..	..	..	..	..	..	..	..	..	13	40	9/10/119
52	1	28	4	..	..	..	..	..	..	..	..	..	..	..	..	..	..	..	..	63	136	9/10/120
62	2	45	2	..	..	..	..	..	..	..	..	..	..	..	..	..	..	..	..	84	188	9/10/121
80	..	37	..	..	..	..	..	..	..	..	..	..	..	..	..	..	..	1	..	132	232	9/10/122
72	..	20	..	..	..	..	..	..	..	..	..	..	..	..	..	..	..	..	..	100	162	9/10/123
62	..	60	..	..	..	..	..	..	..	2	..	..	..	2	..	..	..	1	..	129	236	9/10/124
109	7	37	1	..	.	..	..	2	..	1	.	..	..	4	..	..	..	11	..	180	348	9/10/125

Location Code	Name of village/ town/ward/ urban enumerators' block	Area of village in Acres	No. of Occupied Residential Houses	No. of Households	Total Population (including Institutional & Houseless population)			Scheduled Castes		Scheduled Tribes		Literate and Educated Persons		Total Workers (I—IX)	
					P	M	F	M	F	M	F	M	F	M	F
1	2	3	4	5	6	7	8	9	10	11	12	13	14	15	16
9/10/126	Tantirgool	600	82	82	494	249	245	39	37	..	..	160	49	138	8
9/10/127	Bhairahnagar	1,200	155	155	934	457	477	123	133	..	..	159	88	233	20
9/10/128	Sherelipur	700	117	117	586	294	292	83	85	..	..	142	72	190	8
9/10/129	Swastipur	160	70	70	352	183	169	180	165	..	..	111	42	101	1
9/10/130	Santoshpur	640	111	111	557	265	292	235	263	..	..	83	30	134	15
9/10/131	Chotakuna	1,280	107	107	643	317	326	268	278	..	..	107	57	189	9
9/10/132	Gomaria	2,360	319	319	1,594	790	804	128	121	..	..	281	176	413	11
9/10/133	Gomariapunji	64	2	2	11	6	5	..	..	..	..	..	..	2	..
9/10/134	Bagantilla	320	31	31	187	97	90	93	88	..	..	50	22	51	3
9/10/135	Sailanagar	390	82	82	496	254	242	254	242	..	..	87	27	153	13
9/10/136	Banglatilla	160	40	40	202	104	98	104	98	..	..	28	10	58	1
9/10/137	Santipur	430	82	82	410	212	198	186	176	..	..	78	31	107	1
9/10/138	Mangalpur	420	67	67	335	172	163	32	26	..	..	70	37	101	3
9/10/139	Sathirsangan	230	30	30	154	68	86	22	23	..	..	30	13	33	..
9/10/140	Dasnayagram	190	24	24	148	65	83	..	-	..	..	22	14	35	..
9/10/141	Bishnupur	115	20	20	102	55	47	..	..	..	..	29	19	18	..
9/10/142	Purba Nabingram	330	158	158	948	476	472	39	40	..	..	110	47	191	3
9/10/143	Nabingram	320	121	121	828	446	382	412	335	..	..	174	64	275	6
9/10/144	Kalibari Bazar	420	81	81	486	256	230	144	139	..	..	135	64	123	2
9/10/145	Katakona	320	41	41	249	128	121	..	..	..	..	43	10	56	6
9/10/146	Gandhari Nagar	640	211	211	1,057	556	501	97	87	..	..	295	189	268	2
9/10/147	Netainagar	320	53	53	266	132	134	2	3	..	..	100	84	58	1
9/10/148	Birajanandapur	200	21	21	127	58	69	6	5	..	..	37	33	25	..
9/10/149	Maniknagar	320	58	58	348	179	169	56	39	..	..	92	68	81	1
9/10/150	Garerbond	320	63	63	318	156	162	..	..	..	..	88	23	65	..
9/10/151	Choudhurykuna	320	53	53	268	128	140	..	..	..	..	76	48	51	..
9/10/152	Sripur	150	53	53	265	118	147	2	3	..	..	86	71	45	1
9/10/153	Singerbond	45	10	10	47	24	23	..	..	..	..	17	15	13	..
9/10/154	Bistartilla	301	9	9	46	22	24	..	..	..	..	7	..	11	..
9/10/155	Nayatilla	297	210	210	1,052	555	497	..	..	..	..	93	32	308	2
9/10/156	Champaknagar	230	53	53	268	132	136	24	25	..	..	63	50	60	..
9/10/157	Chamala	254	53	53	319	175	144	9	9	..	..	68	29	85	..
9/10/158	Ichakhauri	231	110	110	554	280	274	39	40	..	..	43	7	124	..
9/10/159	Thengargool	275	101	101	509	264	245	..	..	..	..	87	37	147	1
9/10/160	Dalurpar	302	20	20	125	63	62	.	..	..	..	21	14	40	..

PRIMARY CENSUS ABSTRACT

Police Station : RATABARI (9/10)

WORKERS																						
I Cultivators		II Agricultural Labourers		III Livestock, Forestry, Fishing, Hunting and Plantations, Orchards and Allied activities		IV Mining and Quarrying		V Manufacturing, Processing, Servicing and Repairs (a) Household Industry		V Manufacturing, Processing, Servicing and Repairs (b) Other than Household Industry		VI Construction		VII Trade and Commerce		VIII Transport, Storage and Communications		IX Other Services		X Non-workers		Location Code
M	F	M	F	M	F	M	F	M	F	M	F	M	F	M	F	M	F	M	F	M	F	
17	18	19	20	21	22	23	24	25	26	27	28	29	30	31	32	33	34	35	36	37	38	1
99	7	23	..	..	..	..	..	2	..	7	..	..	..	1	..	1	..	5	1	111	237	9/10/126
107	6	52	11	21	..	..	..	15	3	5	..	1	..	12	..	3	..	17	..	224	457	9/10/127
147	8	33	..	2	..	..	..	2	..	1	..	..	..	5	..	..	..	..	..	104	284	9/10/128
87	1	..	..	10	..	..	..	..	..	1	..	..	..	1	..	..	..	2	..	82	168	9/10/129
90	6	29	8	11	..	..	..	..	1	..	..	..	..	..	..	..	..	4	..	131	277	9/10/130
40	5	147	1	1	..	..	..	..	..	..	..	..	..	..	..	..	..	1	3	128	317	9/10/131
259	6	128	2	1	..	..	..	..	..	2	1	1	..	8	1	2	..	12	1	377	793	9/10/132
..	..	2	..	..	..	..	..	..	..	..	..	..	..	..	..	..	..	..	..	4	5	9/10/133
50	1	1	2	..	..	..	..	..	..	..	..	..	..	..	..	..	..	..	..	46	87	9/10/134
101	3	52	7	..	..	..	..	..	..	..	2	..	..	..	..	..	..	..	1	101	229	9/10/135
41	..	17	1	..	..	..	..	..	..	..	..	..	..	..	..	..	..	..	..	46	97	9/10/136
72	..	26	1	3	..	..	..	..	..	2	..	..	..	1	..	..	..	3	..	105	197	9/10/137
74	1	21	1	2	..	..	..	..	..	..	1	..	..	..	..	..	..	4	..	71	160	9/10/138
22	..	4	..	1	..	..	..	..	..	2	..	..	..	2	..	..	..	2	..	35	86	9/10/139
18	..	11	..	..	..	..	..	..	..	3	..	1	..	1	..	..	..	1	..	30	83	9/10/140
3	..	4	..	..	..	..	..	2	..	..	..	..	..	2	..	1	..	6	..	37	47	9/10/141
131	2	48	..	..	..	..	..	1	..	..	..	2	..	2	..	1	..	6	1	285	469	9/10/142
79	3	44	..	99	1	..	..	6	..	2	2	3	..	25	..	1	..	16	..	171	376	9/10/143
56	..	12	..	1	..	..	..	..	..	8	..	1	..	32	..	2	..	11	2	133	228	9/10/144
39	1	13	..	..	..	..	..	2	5	..	..	..	..	..	..	..	..	2	..	72	115	9/10/145
146	..	60	..	1	..	..	..	3	..	3	..	5	..	9	..	7	..	34	2	288	499	9/10/146
33	..	10	..	..	..	..	..	..	..	4	..	..	..	6	..	..	..	5	1	74	133	9/10/147
16	..	7	..	..	..	..	..	..	..	..	..	..	..	..	..	..	..	2	..	33	69	9/10/148
63	..	12	..	..	..	..	..	..	..	..	..	2	..	..	..	..	..	4	1	98	168	9/10/149
61	..	1	..	..	..	..	..	..	..	..	..	..	..	..	..	..	..	3	..	91	162	9/10/150
46	..	..	..	..	..	..	.	..	..	..	..	..	..	1	..	..	..	4	..	77	140	9/10/151
37	..	3	..	..	..	..	..	..	..	..	..	..	..	..	..	1	..	4	1	73	146	9/10/152
11	..	1	..	..	..	..	..	..	..	..	..	..	..	..	..	..	..	1	..	11	23	9/10/153
11	.	..	..	..	..	..	..	..	..	..	..	..	..	..	..	..	..	..	..	11	24	9/10/154
132	1	..	152	..	..	..	..	..	..	..	1	..	..	23	..	..	..	1	..	247	495	9/10/155
44	..	5	..	..	..	..	..	2	..	..	..	1	..	1	..	1	..	6	..	72	136	9/10/156
72	..	2	..	..	..	..	..	1	..	1	..	..	..	4	..	..	..	5	..	90	144	9/10/157
41	..	81	..	..	..	..	..	..	..	..	..	..	..	2	..	..	..	..	..	156	274	9/10/158
94	1	49	..	..	..	..	..	..	..	..	..	..	..	2	..	..	..	2	..	117	244	9/10/159
24	..	12	..	1	..	..	..	..	..	..	..	1	..	..	..	..	..	2	..	23	62	9/10/160

Location Code	Name of village/ town/ward/ urban enumerators' block	Area of village in Acres	No. of Occupied Residential Houses	No. of House-holds	Total Population (including Institutional & House-less population)			Scheduled Castes		Scheduled Tribes		Literate and Educated Persons		Total Workers (I—IX)	
					P	M	F	M	F	M	F	M	F	M	F
1	2	3	4	5	6	7	8	9	10	11	12	13	14	15	16
9/10/161	Bhabanipur	147	73	73	439	227	212	123	114	..	..	89	50	132	..
9/10/162	Nalarpar	166	123	123	741	369	372	153	156	..	..	109	55	195	2
9/10/163	Paddarpur	472	58	58	292	148	144	116	117	..	..	100	54	79	2
9/10/164	Chandkani	112	58	58	349	183	166	..	..	..	..	72	20	106	3
9/10/165	Saijanagar	700	118	118	592	301	291	..	..	..	..	81	63	163	2
9/10/166	Rajnagar	89	11	11	65	33	32	..	..	..	..	8	3	15	..
9/10/167	Sribani	200	78	78	392	200	192	..	..	..	..	112	95	65	..
9/10/168	Ishancherra	60	44	44	220	112	108	..	..	..	..	53	35	40	1
9/10/169	Kalachera	165	45	45	224	119	105	9	8	..	..	43	31	49	9
9/10/170	Arjyannagar	52	35	35	174	83	91	6	6	.	..	57	56	31	3
9/10/171	Kalinagar	400	62	62	375	192	183	71	54	..	..	60	33	96	..
9/10/172	Srinagar	90	18	18	107	60	47	..	..	..	..	32	14	23	..
9/10/173	Maniknagar Kashi Punjee	50	16	16	94	48	46	..	..	..	..	9	3	24	17
9/10/174	Dharanala	69	15	15	93	50	43	..	..	..	..	24	13	28	..
9/10/175	Chandray	100	56	56	283	134	149	31	36	..	..	96	63	64	2
9/10/176	Lakshmi Nagar	Included into Ramkrishnanagar Town													
9110/177	Chandkhani	150	111	111	558	290	268	..	..	..	..	72	21	168	..
9/10/178	Kalinagar	Included into Ramkrishnanagar Town													
9/10/179	Balirbond	Included into Ramkrishnanagar Town													
9/10/180	Singlarpar	180	68	68	407	223	184	222	184	..	..	87	34	112	1
9/10/181	Kalapani	179	21	21	107	55	52	8	4	..	..	34	6	31	..
9/10/182	Mahipur	283	63	63	378	204	174	165	138	..	..	83	33	112	1
9/10/183	Meherpur	57	20	20	100	51	49	17	16	..	..	12	..	33	..
9/10/184	Nayagram	100	54	54	324	163	161	43	36	..	..	87	57	79	2
9/10/185	Bashattihal	308	63	63	377	185	192	..	..	..	..	59	6	100	..
9/10/186	Eraligool	145	7	7	41	22	19	22	19	..	..	12	3	12	..
9/10/187	Krishnanagar	300	70	70	420	210	210	34	32	..	..	154	119	103	2
9/10/188	Barnala	305	101	101	606	307	299	307	295	..	..	183	125	178	8
9/10/189	Chanala	283	65	65	404	216	188	74	79	..	..	87	34	127	..
9/10/190	Tinghari	116	30	30	182	91	91	19	28	..	..	59	18	44	..
9/10/191	Andurpar	190	21	21	105	54	51	5	4	..	..	20	6	28	..
9/10/192	Bilbari	80	44	44	267	144	123	..	..	..	..	39	5	67	..
9/10/193	Harinagar	182	45	45	269	138	131	..	..	..	..	99	49	75	3
9/10/194	Dullavpur	139	54	54	328	178	150	..	..	..	..	21	7	104	4

PRIMARY CENSUS ABSTRACT

Police Station : RATABARI (9/10)

WORKERS																						
I Cultivators		II Agricultural Labourers		III Livestock, Forestry, Fishing, Hunting and Plantations, Orchards and Allied activities		IV Mining and Quarrying		V Manufacturing, Processing, Servicing and Repairs				VI Construction		VII Trade and Commerce		VIII Transport, Storage and Communications		IX Other Services		X Non-workers		Location Code
								(a) Household Industry		(b) Other than Household Industry												
M	F	M	F	M	F	M	F	M	F	M	F	M	F	M	F	M	F	M	F	M	F	
17	18	19	20	21	22	23	24	25	26	27	28	29	30	31	32	33	34	35	36	37	38	1
106	.	24	..	..	..	..	..	1	..	..	..	..	..	..	..	..	..	1	..	95	212	9/10/161
142	..	34	1	..	..	..	..	10	..	..	..	..	..	4	..	1	..	4	1	174	370	9/10/162
60	1	10	..	..	..	..	..	..	1	1	..	..	..	6	..	1	..	1	..	69	142	9/10/163
43	..	56	3	..	..	..	..	..	..	1	..	1	..	..	..	..	..	5	..	77	163	9/10/164
66	1	91	..	..	..	..	..	..	..	..	..	..	..	..	..	1	..	5	1	138	289	9/10/165
14	..	..	..	..	..	..	..	..	..	..	..	..	..	..	..	..	..	1	..	18	32	9/10/166
26	..	9	..	..	..	..	..	3	..	..	..	1	..	19	..	..	..	7	..	135	192	9/10/167
28	..	7	..	..	..	..	..	..	..	..	..	..	..	2	..	..	..	3	1	72	107	9/10/168
25	9	15	..	..	..	..	..	2	..	..	..	..	..	5	..	1	..	1	..	70	96	9/10/169
16	..	6	2	1	..	..	..	1	..	2	..	1	..	..	..	..	..	5	1	52	88	9/10/170
96	..	..	..	..	..	..	..	..	..	..	..	..	..	..	..	..	..	..	..	96	183	9/10/171
18	..	3	..	..	..	..	..	..	..	..	..	..	..	..	..	..	..	2	..	37	47	9/10/172
22	15	2	2	..	..	..	..	..	..	..	..	..	..	..	..	..	..	..	..	24	29	9/10/173
17	..	8	..	..	..	..	..	..	..	..	..	1	..	..	..	1	..	1	..	22	43	9/10/174
40	..	16	..	..	..	..	..	6	1	..	..	..	..	..	..	..	..	2	1	70	147	9/10/175
																						9/10/176
114	..	43	..	..	..	..	..	..	..	1	..	..	..	..	..	3	..	7	..	122	268	9/10/177
																						9/10/178
																						9/10/179
91	..	17	..	..	..	..	..	..	..	..	..	..	..	1	..	..	..	3	1	111	183	9/10/180
22	..	6	..	1	..	..	..	..	..	..	..	..	..	1	..	..	..	1	..	24	52	9/10/181
74	1	32	..	..	..	..	..	1	..	..	..	2	..	1	..	.	..	2	..	92	173	9/10/182
23	..	1	..	..	..	..	..	9	..	..	..	..	..	..	..	..	..	..	..	18	49	9/10/183
58	..	6	..	..	..	..	..	2	..	..	..	..	..	..	..	..	..	13	2	84	159	9/10/184
81	..	16	..	..	..	..	..	2	..	1	..	..	..	..	..	..	..	..	..	85	192	9/10/185
11	..	1	..	..	..	..	..	..	..	..	..	..	..	..	..	..	..	..	..	10	19	9/10/186
71	1	7	..	..	..	..	..	8	..	1	..	..	..	2	..	1	..	13	1	107	208	9/10/187
122	7	37	..	1	..	..	..	..	..	1	..	3	..	7	..	..	..	7	1	129	291	9/10/188
98	..	28	..	..	..	..	..	..	..	..	..	..	..	..	..	..	..	1	..	89	188	9/10/189
41	..	3	..	..	..	..	..	..	..	..	..	..	..	..	..	..	..	..	..	47	91	9/10/190
18	..	9	..	..	..	..	..	..	..	..	..	..	..	..	..	..	..	1	..	26	51	9/10/191
55	..	8	..	..	..	..	..	..	..	..	..	2	..	..	..	..	..	2	..	77	123	9/10/192
53	1	10	..	..	..	..	..	3	2	..	..	..	..	7	..	..	..	2	..	63	128	9/10/193
72	1	30	3	1	..	..	..	..	..	..	..	..	..	..	..	..	..	1	..	74	146	9/10/194

Location Code	Name of village/ town/ward/ urban enumerators' block	Area of village in Acres	No. of Occupied Residential Houses	No. of Households	Total Population (including institutional & Houseless population)			Scheduled Castes		Scheduled Tribes		Literate and Educated Persons		Total Workers (I—IX)	
					P	M	F	M	F	M	F	M	F	M	F
1	2	3	4	5	6	7	8	9	10	11	12	13	14	15	16
9/10/195	Madanpur	220	23	23	139	66	73	..	..	..	..	28	12	27	3
9/10/196	Beratuk	167	127	127	634	321	313	95	95	..	.	182	104	179	7
9/10/197	Amarkhal	136	103	103	517	274	243	121	118	..	..	128	44	149	3
9/10/198	Channighat Bazar	122	33	33	164	89	75	..	..	..	.	66	40	35	1
9/10/199	Channighat Basti	369	30	30	184	97	87	3	6	..	..	38	24	54	1
9/10/200	Paschim Harinagar	168	33	33	202	102	100	..	..	..	..	55	9	44	..
9/10/201	Billbari	150	50	50	250	125	125	46	37	..	..	31	6	78	1
9/10/202	Purba Harinagar	110	134	134	671	337	334	26	29	..	..	199	107	165	7
9/10/203	North Kalachup	Included in Ramkrishnanagar Town													
9/10/204	Dakshin Kalachup	290	108	108	543	274	269	90	91	..	..	142	72	142	5
9/10/205	Radhanagar	Included in Ramkrishnanagar Town													
9/10/206	Daluganj	640	176	176	1,057	530	527	37	61	..	..	57	5	359	66
9/10/207	Rajnagar	172	73	73	442	218	224	13	14	..	..	115	66	97	1
9/10/208	Mukemerband	386	120	120	719	368	351	..	..	..	..	63	5	231	..
9/10/209	Krishnanagar	237	35	35	174	90	84	20	28	..	..	41	19	52	..
9/10/210	Fakiragram	431	65	65	394	197	197	..	..	..	..	67	7	88	..
9/10/211	Lalbalu	86	50	50	250	139	111	..	..	..	..	7	..	70	5
9/10/212	Mohanpur	55	21	21	107	54	53	..	..	..	..	2	..	25	..
9/10/213	Bidyanagar	250	41	41	209	112	97	..	..	..	..	60	15	44	...
9/10/214	Damchera Tripura Punji	35	30	30	184	98	86	..	..	..	..	34	6	78	..
9/10/215	Mukamchera Colony	80	104	104	521	266	255	53	61	..	..	123	73	165	4
9/10/216	Kunagram	303	47	47	282	149	133	24	17	..	..	56	27	85	2
9/10/217	Rupagram	341	70	70	350	175	175	14	10	..	..	74	24	100	2
9/10/218	Krishnaganj	165	71	71	431	224	207	11	9	..	..	159	107	110	15
9/10/219	Dullavcherra Bazar	30	109	109	545	303	242	..	...	..	..	249	164	170	4
9/10/220	Dullavcherra Station Road	70	87	87	435	225	210	20	17	..	..	163	117	100	4
9/10/221	Dangerband	800	190	190	952	474	478	..	..	..	..	327	190	229	14
9/10/222	Betterband	322	112	112	564	292	272	65	51	..	..	170	98	103	13
9/10/223	Paglarpar	15	60	60	300	163	137	11	5	..	..	88	75	67	1

PRIMARY CENSUS ABSTRACT

Police Station : RATABARI (9/10)

WORKERS																						
I Cultivators		II Agricultural Labourers		III Livestock, Forestry, Fishing, Hunting and Plantations, Orchards and Allied activities		IV Mining and Quarrying		V Manufacturing, Processing, Servicing and Repairs				VI Construction		VII Trade and Commerce		VIII Transport, Storage and Communications		IX Other Services		X Non-workers		Location Code
								(a) Household Industry		(b) Other than Household Industry												
M	F	M	F	M	F	M	F	M	F	M	F	M	F	M	F	M	F	M	F	M	F	
17	18	19	20	21	22	23	24	25	26	27	28	29	30	31	32	33	34	35	36	37	38	1
20	2	3	1	..	..	..	..	..	..	..	..	1	..	..	..	..	..	3	..	39	70	9/10/195
78	..	29	2	1	..	..	..	4	..	5	..	4	..	28	..	8	..	22	5	142	306	9/10/196
34	..	57	..	2	..	..	..	11	3	..	..	12	..	9	..	11	..	13	..	125	240	9/10/197
..	..	1	..	..	..	..	..	5	..	..	..	1	..	27	..	..	..	1	1	54	74	9/10/198
34	..	13	..	..	..	..	..	2	..	..	..	..	..	..	..	1	..	4	1	43	86	9/10/199
28	..	9	..	..	..	..	..	1	..	..	..	..	..	..	..	1	..	5	..	58	100	9/10/200
56	..	20	1	..	..	..	..	..	..	..	..	..	..	..	..	..	..	2	..	47	124	9/10/201
142	4	4	1	..	..	..	..	2	1	..	..	..	..	4	..	..	1	13	..	172	327	9/10/202
																						9/10/203
87	3	37	..	..	..	..	..	3	2	..	..	..	..	..	..	2	..	13	..	132	264	9/10/204
																						9/10/205
359	66	..	..	..	..	..	..	..	..	..	..	..	..	..	..	..	..	..	..	171	461	9/10/206
24	..	34	..	..	..	..	..	8	..	..	..	1	..	10	..	3	..	17	1	121	223	9/10/207
198	..	32	..	..	..	..	..	..	..	..	..	..	..	..	..	..	..	1	..	137	351	9/10/208
24	..	23	..	..	..	..	..	4	..	..	..	1	..	..	..	..	..	..	..	38	84	9/10/209
50	..	38	..	..	..	..	..	..	..	..	..	..	..	..	..	..	..	..	..	109	197	9/10/210
63	2	7	3	..	..	..	..	7	..	..	..	..	..	..	..	..	..	..	..	69	106	9/10/211
24	..	1	..	..	..	..	..	..	..	..	..	..	..	..	..	..	..	..	..	29	53	9/10/212
37	..	5	..	..	..	..	..	..	..	..	..	..	..	..	..	..	..	2	..	68	97	9/10/213
74	..	4	..	..	..	..	..	..	..	..	..	..	..	..	..	..	..	..	..	20	86	9/10/214
126	..	39	4	..	..	..	..	..	..	..	..	..	..	..	..	..	..	..	..	101	251	9/10/215
69	..	12	1	1	1	..	..	..	..	..	..	1	..	..	..	..	..	2	..	64	131	9/10/216
55	2	41	..	..	..	..	..	..	..	..	..	1	..	..	..	..	..	3	..	75	173	9/10/217
33	1	11	10	4	..	..	..	2	..	4	..	1	..	4	..	10	..	41	4	114	192	9/10/218
2	..	..	..	1	..	..	..	49	1	9	..	..	..	93	1	2	1	14	1	133	238	9/10/219
13	..	..	..	1	..	..	..	6	..	3	..	4	..	45	..	3	..	25	4	125	206	9/10/220
168	9	11	1	3	..	..	..	9	1	5	..	2	..	8	..	5	..	18	3	245	464	9/10/221
43	7	18	..	..	..	..	..	7	..	6	3	..	..	7	1	4	..	18	2	189	259	9/10/222
11	..	..	..	..	..	..	..	3	..	2	..	4	..	29	..	4	..	14	1	96	136	9/10/223

Police Station : RATABARI (9/10)

URBAN BLOCK/VILLAGEWISE

Location Code	Name of village/ town/ward/ urban enumerators' block	Area of village in Acres	No. of Occupied Residential Houses	No. of Households	Total Population (including Institutional & Houseless population)			Scheduled Castes		Scheduled Tribes		Literate and Educated Persons		Total Workers (I—IX)	
					P	M	F	M	F	M	F	M	F	M	F
1	2	3	4	5	6	7	8	9	10	11	12	13	14	15	16
9/10/224	Betherband Colony	400	237	237	1,426	739	687	142	129	..	..	291	179	375	..
9/10/225	Duphanpur	235	27	27	163	93	70	19	11	..	..	46	11	52	..
9/10/226	Monoshyapur	233	31	31	188	94	94	..	..	..	..	48	6	50	2
9/10/227	Rangkhalpunji	117	22	22	113	51	62	..	..	..	..	..	.	31	2
9/10/228	Paglachera Khasiapunji	117	41	41	208	101	107	37	46	..	..	39	7	57	1
9/10/229	Paglacherapunji	130	14	14	70	41	29	..	..	..	..	16	5	26	1
9/10/230	Chamtilla	330	118	118	591	294	297	31	34	..	..	152	75	141	..
9/10/231	Fanairband	585	147	147	884	449	435	185	212	..	..	180	99	246	19
9/10/232	Lalchara	1,175	62	62	373	200	173	35	31	..	..	43	8	107	2
9/10/233	Purba Fanai	310	60	60	364	175	189	..	..	..	..	103	52	79	3
9/10/234	Daulatpur	792	50	50	250	138	112	..	..	..	..	45	12	81	..
9/10/235	Mahabirganj	130	22	22	135	66	69	..	..	..	..	25	21	33	1
9/10/236	Muralirband	377	37	37	224	121	103	1	4	..	..	41	14	66	8
9/10/237	Wangiband	650	156	156	934	481	453	24	26	..	..	176	87	290	27
9/10/238	Wangipur	107	11	11	68	34	34	..	..	..	..	12	7	18	..
9/10/239	Barbali	272	71	71	355	183	172	26	28	..	..	52	9	105	4
9/10/240	Raypur	290	55	55	274	142	132	17	17	..	..	15	10	101	..
9/10/241	Gambhira Goneshpur Colony	288	77	77	387	194	193	..	..	..	..	83	39	124	..
9/10/242	Amtilla	140	56	56	329	169	160	..	..	..	..	56	17	90	1
9/10/243	Kerachera	223	57	57	285	152	133	..	..	..	..	26	7	82	2
9/10/244	Pathakhauri	1,056	356	356	1,781	918	863	1	1	..	..	149	96	472	8
9/10/245	Cheragiband	277	68	68	408	206	202	9	5	..	..	81	50	110	6
9/10/246	Kashinathpur	271	30	30	152	79	73	10	7	..	..	31	20	35	3
9/10/247	Dakshin Cheragi	824	111	111	667	364	303	20	18	..	..	109	36	212	4
9/10/248	Paschim Cheragi	253	61	61	368	178	190	2	..	..	..	73	50	89	..
9/10/249	Chutabalia	896	72	72	433	224	209	86	69	..	..	67	21	168	1
9/10/250	Kamalpur	296	23	23	118	61	57	15	12	..	..	11	3	51	..
9/10/251	Barbalia	558	106	106	530	266	264	73	67	..	..	64	33	149	41
9/10/252	Islampur	280	14	14	82	45	37	..	..	..	..	2	..	27	..
9/10/253	Kalamagura	1,000	77	77	464	252	212	20	16	..	..	62	19	141	1
9/10/254	Durgapur	599	74	74	448	236	212	130	110	..	..	41	17	162	..
9/10/255	Bitharbalia	917	103	103	621	327	294	13	10	..	..	43	15	215	..
9/10/256	Kalagang	590	46	46	232	117	115	..	..	..	..	1	..	67	..
9/10/257	Kalachera	127	12	12	71	44	27	..	..	.	..	3	2	20	..

PRIMARY CENSUS ABSTRACT

Police Station : RATABARI (9/10)

WORKERS																						
I Cultivators		II Agricultural Labourers		III Livestock, Forestry, Fishing, Hunting and Plantations, Orchards and Allied activities		IV Mining and Quarrying		V Manufacturing, Processing, Servicing and Repairs				VI Construction		VII Trade and Commerce		VIII Transport, Storage and Communications		IX Other Services		X Non-workers		Location Code
								(a) Household Industry		(b) Other than Household Industry												
M	F	M	F	M	F	M	F	M	F	M	F	M	F	M	F	M	F	M	F	M	F	
17	18	19	20	21	22	23	24	25	26	27	28	29	30	31	32	33	34	35	36	37	38	1
332	..	32	..	..	..	..	..	1	..	1	..	..	..	..	..	3	..	6	..	364	687	9/10/224
52	..	..	..	..	..	..	..	..	..	..	..	..	..	..	..	..	..	..	..	41	70	9/10/225
50	2	..	..	..	..	..	..	..	..	..	..	..	..	..	..	..	..	..	..	44	92	9/10/226
31	2	..	..	..	..	..	..	..	..	..	..	..	..	..	..	..	..	..	..	20	60	9/10/227
54	1	..	..	..	..	..	..	3	..	..	..	..	..	..	..	..	..	..	..	44	106	9/10/228
26	1	..	..	..	..	..	..	..	..	..	..	..	..	..	..	..	..	..	..	15	28	9/10/229
82	..	12	..	..	..	..	..	27	..	1	..	..	..	11	..	1	..	7	..	153	297	9/10/230
183	4	26	..	10	10	..	..	6	4	1	1	3	..	4	..	1	..	12	..	203	416	9/10/231
53	..	48	1	..	..	..	..	..	..	..	..	..	..	2	..	..	..	4	1	93	171	9/10/232
39	2	36	..	..	1	..	..	2	..	..	..	..	..	1	..	..	..	1	..	96	186	9/10/233
78	..	2	..	..	..	..	..	..	..	..	..	..	..	..	..	..	..	1	..	57	112	9/10/234
20	..	10	..	..	..	..	..	..	..	..	..	..	..	1	..	..	..	2	1	33	68	9/10/235
45	..	10	..	2	8	..	..	3	..	2	..	..	..	1	..	1	..	2	..	55	95	9/10/236
206	2	71	24	..	..	..	..	..	..	3	1	..	..	4	..	..	..	6	..	191	426	9/10/237
15	..	2	..	..	..	..	..	..	..	..	..	..	..	..	..	..	..	1	..	16	34	9/10/238
80	2	20	2	1	..	..	..	..	..	..	..	..	..	..	..	2	..	2	..	78	168	9/10/239
90	..	9	..	2	..	..	..	..	..	..	..	..	..	..	..	..	..	..	..	41	132	9/10/240
108	..	11	..	1	..	..	..	..	..	..	..	..	..	1	..	1	..	2	..	70	193	9/10/241
85	..	4	1	..	..	..	..	..	..	..	..	..	..	..	..	..	..	1	..	79	159	9/10/242
34	1	48	1	..	..	..	..	..	..	..	..	..	..	..	..	..	..	..	..	70	131	9/10/243
267	2	197	6	..	..	..	..	..	..	..	..	..	..	..	..	..	..	8	..	446	855	9/10/244
65	..	39	6	..	..	..	..	2	..	1	..	..	..	2	..	..	..	1	..	96	196	9/10/245
12	..	20	2	..	..	..	..	..	..	..	..	..	..	..	..	2	..	1	1	44	70	9/10/246
179	2	20	2	..	..	..	..	..	..	..	..	..	..	1	..	1	..	11	..	152	299	9/10/247
72	..	13	..	..	..	..	..	4	..	..	..	..	..	..	..	..	..	..	..	89	190	9/10/248
71	1	90	..	..	..	..	..	..	..	..	..	..	..	..	..	..	..	7	..	56	208	9/10/249
41	..	10	..	..	..	..	..	..	..	..	..	..	..	..	..	..	..	..	..	10	57	9/10/250
54	1	93	40	..	..	..	..	..	..	..	..	..	..	..	..	..	..	2	..	117	223	9/10/251
20	..	7	..	..	..	..	..	..	..	..	..	..	..	..	..	..	..	..	..	18	37	9/10/252
127	..	13	1	..	..	..	..	..	..	..	..	..	..	..	..	1	..	..	..	111	211	9/10/253
72	..	87	..	..	..	..	..	1	..	..	..	..	..	..	..	..	..	2	..	74	212	9/10/254
169	..	44	..	..	..	..	..	..	..	..	..	..	..	..	..	..	..	2	..	112	294	9/10/255
67	..	..	..	..	..	..	..	..	..	..	..	..	..	..	..	..	..	..	..	50	115	9/10/256
20	..	..	..	..	..	..	..	..	..	..	..	..	..	..	..	..	..	..	..	24	27	9/10/257

Police Station : RATABARI (9/10)

URBAN BLOCK/VILLAGEWISE

Location Code	Name of village/ town/ward/ urban enumerators' block	Area of village in Acres	No. of Occupied Residential Houses	No. of Households	Total Population (including Institutional & Houseless population)			Scheduled Castes		Scheduled Tribes		Literate and Educated Persons		Total Workers (I—IX)	
					P	M	F	M	F	M	F	M	F	M	F
1	2	3	4	5	6	7	8	9	10	11	12	13	14	15	16
9/10/257(A)	Srirampur	230	31	31	156	79	77	..	..	5	3	31	16	35	..
9/10/257(B)	Bhudaikhuri F.V.	286	22	22	135	71	64	..	..	..	..	8	4	35	2
9/10/258	Bhutukuchi F.V.	129	13	13	69	31	38	11	16	..	..	1	..	17	..
9/10/259	Hempur F.V.	382	34	34	171	87	84	..	..	..	..	8	1	36	1
9/10/260	Kukura Punjee	171	31	31	159	80	79	21	18	..	..	16	6	42	..
9/10/261	Kishoripur	176	40	40	202	101	101	101	101	..	..	9	..	60	..
9/10/262	Birojapur	298	34	34	169	88	81	72	67	41	40	23	12	41	..
9/10/263	Rajendrapur	235	29	29	145	76	69	..	..	..	..	8	..	44	27
9/10/264	Akhoypur F.V.	189	14	14	86	48	38	..	..	..	..	11	3	27	..
9/10/265	Cheraginagar F.V.	136	77	77	386	200	186	17	15	..	..	47	5	127	7
9/10/266	Bijoypur F.V.	50	27	27	135	78	57	46	35	..	..	11	3	43	..
9/10/267	Cheragi Bazar	103	10	10	52	37	15	..	..	..	..	20	6	19	..
9/10/268	Rangpur F.V.	277	49	49	246	124	122	37	40	..	..	18	6	86	3
9/10/268(A)	Rangpur Bazar	102	3	3	14	9	5	1	..	..	..	7	1	7	..
9/10/269	Baruatilla	298	35	35	177	81	96	..	..	..	..	25	14	48	5
9/10/270	Choto Bhubirbond	232	55	55	276	127	149	..	..	..	..	5	..	89	11
9/10/270(A)	Boro Bhubirbond	164	50	50	249	120	129	..	..	..	..	25	5	81	5
9/10/271	Bhutucherra F.V.	283	151	151	758	385	373	14	18	..	..	101	28	203	18
9/10/272	Binodini T.E.	1,700	143	143	718	372	346	..	..	..	..	39	8	183	47
9/10/273	Usharani T.E.	1,500	24	24	120	62	58	..	..	..	..	1	..	36	16
9/10/274	Tarbincherra T.E.	1,778	42	42	210	126	84	..	..	..	..	5	1	59	..
9/10/275	Chargola T.E.	1,846	1,102	1,102	5,511	2,879	2,632	833	788	..	..	1,083	698	1,637	255
9/10/276	Chargola Valley T.E.	1,530	33	33	164	90	74	..	..	..	..	25	15	48	14
9/10/277	Anipur T.E.	1,331	12	12	62	34	28	..	..	..	..	27	21	15	1
9/10/278	Kalacherra T.E.	1,896	185	185	925	494	431	20	22	..	..	72	12	334	..
9/10/279	Singlacherra T.E.	1,294	623	623	3,114	1,606	1,508	509	510	..	..	385	171	969	176
9/10/280	Magurachera T.E.	1,715	331	331	1,654	885	769	297	259	..	..	136	24	535	180
9/10/281	Gambhira T.E.	1,031	257	257	1,288	688	600	170	157	..	..	135	27	406	122
9/10/282	Oliviachera T.E.	2,036	290	290	1,449	784	665	71	70	..	..	250	91	457	142
9/10/283	Khagragool T.E.	1,852	731	731	3,656	1,923	1,733	433	390	..	..	627	254	1,162	143
9/10/284	Lalchera T.E.	1,940	309	309	1,543	825	718	244	229	..	..	315	64	501	181
9/10/285	Dullavchera T.E.	1,141	409	409	2,046	1,102	944	19	17	1	..	131	97	602	173
9/10/286	Mukamchera T.E.	1,780	235	235	1,173	651	522	160	111	..	..	145	19	389	135
9/10/287	Damchera T.E.	1,200	76	76	379	195	184	100	95	..	..	91	39	128	79
9/10/288	Bidyanagar T.E.	1,676	557	557	2,789	1,509	1,280	436	339	..	..	358	146	778	128

PRIMARY CENSUS ABSTRACT

Police Station : RATABARI (9/10)

WORKERS																						
I Cultivators		II Agricultural Labourers		III Livestock, Forestry, Fishing, Hunting and Plantations, Orchards and Allied activities		IV Mining and Quarrying		V Manufacturing, Processing, Servicing and Repairs (a) Household Industry		V (b) Other than Household Industry		VI Construction		VII Trade and Commerce		VIII Transport, Storage and Communications		IX Other Services		X Non-workers		Location Code
M	F	M	F	M	F	M	F	M	F	M	F	M	F	M	F	M	F	M	F	M	F	
17	18	19	20	21	22	23	24	25	26	27	28	29	30	31	32	33	34	35	36	37	38	1
35	..	..	..	..	..	..	..	..	..	..	..	..	..	..	..	..	..	..	..	44	77	9/10/257(A)
32	2	2	..	..	..	..	..	..	..	..	..	..	..	..	..	..	..	1	..	36	62	9/10/257(B)
17	..	..	..	..	..	..	..	..	..	.	..	..	..	..	..	..	..	..	..	14	38	9/10/258
27	1	9	..	..	..	..	..	..	..	..	..	..	..	..	..	..	..	..	..	51	83	9/10/259
25	..	8	..	5	..	..	..	..	..	..	..	.	..	..	..	..	..	4	..	38	79	9/10/260
27	..	33	..	..	..	..	..	..	..	..	..	..	..	..	..	..	..	..	..	41	101	9/10/261
38	..	2	..	..	..	..	..	..	..	..	..	..	..	..	..	..	..	1	..	47	81	9/10/262
18	..	26	27	..	..	..	..	..	..	..	..	..	..	..	..	..	..	..	..	32	42	9/10/263
19	..	7	..	..	..	..	..	..	..	..	..	..	..	..	..	..	..	1	..	21	38	9/10/264
80	..	45	7	..	..	..	..	..	..	..	..	..	..	..	1	.	1	..	73	179	9/10/265
25	..	16	..	..	..	..	..	..	..	..	..	..	..	..	..	..	2	..	35	57	9/10/266
..	..	..	..	..	..	..	.	..	..	4	.	..	..	13	..	..	..	2	..	18	15	9/10/267
73	1	12	2	..	..	..	..	..	..	..	..	..	..	..	..	..	..	1	.	38	119	9/10/268
..	..	..	..	..	..	..	..	..	..	..	..	..	..	1	..	1	..	5	..	2	5	9/10/268(A)
47	5	1	..	..	..	..	..	..	..	..	..	..	..	..	..	..	..	..	..	33	91	9/10/269
86	11	3	..	..	..	..	..	..	..	..	..	..	..	..	..	..	..	..	..	38	138	9/10/270
81	5	..	..	..	..	..	..	..	..	..	..	..	..	..	..	..	..	..	..	39	124	9/10/270(A)
169	..	28	18	..	..	..	..	2	..	..	..	..	..	..	..	..	..	4	..	182	355	9/10/271
122	8	17	4	42	35	..	..	..	..	1	..	..	..	..	..	..	..	1	..	189	299	9/10/272
2	..	17	4	17	12	..	..	..	..	..	..	..	..	..	..	..	.	..	..	26	42	9/10/273
30	..	29	..	..	..	..	..	..	..	..	..	..	..	..	..	..	..	..	..	67	84	9/10/274
177	..	871	7	465	244	..	..	15	1	1	..	2	..	57	..	2	..	47	3	1,242	2,377	9/10/275
21	..	..	..	22	14	..	..	..	..	4	..	..	..	..	..	..	..	1	..	42	60	9/10/276
..	..	..	..	15	..	..	..	..	..	..	..	..	..	..	..	..	..	..	1	19	27	9/10/277
53	..	277	..	1	..	..	..	..	..	..	..	..	..	1	..	..	..	2	..	160	431	9/10/278
314	2	444	38	195	134	..	..	4	1	..	..	..	..	6	..	1	..	5	1	637	1,332	9/10/279
212	..	99	1	208	177	..	..	..	..	1	..	..	..	4	..	..	..	11	2	350	589	9/10/280
123	..	113	3	134	119	..	..	..	..	27	..	..	..	..	..	..	..	9	..	282	478	9/10/281
51	..	69	4	206	136	..	..	15	..	4	..	2	..	79	..	4	..	27	2	327	523	9/10/282
603	4	282	40	251	98	..	..	3	..	2	..	..	..	6	..	1	..	14	1	761	1,590	9/10/283
270	..	77	55	144	126	..	..	..	..	..	..	..	..	1	..	..	..	9	..	324	537	9/10/284
200	2	32	2	320	164	..	..	1	..	7	..	5	..	6	..	2	..	29	5	500	771	9/10/285
134	..	35	3	196	132	..	..	2	..	..	..	..	..	8	..	1	..	13	..	262	387	9/10/286
25	..	4	..	92	73	..	..	..	..	..	..	..	..	4	6	1	..	2	..	67	105	9/10/287
209	1	314	37	192	87	..	..	5	..	9	1	2	..	14	1	2	..	31	1	731	1,152	9/10/288

Police Station : RATABARI (9/10)

URBAN BLOCK/VILLAGEWISE

Location Code	Name of village/ town/ward/ urban enumerators' block	Area of Village in Acres	No. of Occupied Residential Houses	No. of House-holds	Total Population (including Institutional & House-less population)			Scheduled Castes		Scheduled Tribes		Literate and Educated Persons		Total Workers (I—IX)	
					P	M	F	M	F	M	F	M	F	M	F
1	2	3	4	5	6	7	8	9	10	11	12	13	14	15	16
9/10/289	Chunatigool T.E.	1,785	53	53	267	150	117	24	18	..	..	44	15	72	21
9/10/290	Kalinagar T.E.	1,875	203	203	1,023	557	466	62	78	..	..	134	43	305	75
9/10/291	Maniknagar T.E.	1,800	60	60	297	153	144	31	31	..	..	40	9	84	77
9/10/292	Rajarampur T.E.	1,343	21	21	107	57	50	11	8	..	..	3	4	36	15
9/10/293	Sunaichera T.E.	1,500	35	35	177	99	78	4	4	..	..	14	7	48	20
	Railway Areas :—														
9/10/R-1	Fakuagram Rly. Station	812	19	19	95	59	36	37	28	..	..	14	..	32	..
9/10/R-2	Nagendra Nagar Rly. Station	491	5	5	24	11	13	1	1	..	..	2	2	7	,,
9/10/R-3	Ratabari Rly. Station	1,012	6	6	28	17	11	3	1	..	..	6	2	9	..
9/10/R-4	Anipur Rly. Station	1,016	4	4	18	10	8	..	..	..	..	5	2	4	..
9/10/R-5	Dullavcherra Rly. Station	2,256	18	18	91	47	44	3	4	..	..	14	12	20	..

PRIMARY CENSUS ABSTRACT

Police Station : RATABARI (9/10)

WORKERS																						
I Cultivators		II Agricultural Labourers		III Livestock, Forestry, Fishing, Hunting and Plantations, Orchards and Allied activities		IV Mining and Quarrying		V Manufacturing, Processing Servicing and Repairs				VI Construction		VII Trade and Commerce		VIII Transport, Storage and Communications		IX Other Services		X Non-workers		Location Code
								(a) Household Industry		(b) Other than Household Industry												
M	F	M	F	M	F	M	F	M	F	M	F	M	F	M	F	M	F	M	F	M	F	
17	18	19	20	21	22	23	24	25	26	27	28	29	30	31	32	33	34	35	36	37	38	1
15	1	35	6	22	14	..	..	..	..	..	..	..	..	..	..	..	..	..	..	78	96	9/10/289
26	..	142	..	119	74	..	..	1	..	1	..	..	..	6	..	..	..	10	1	252	391	9/10/290
3	..	..	..	80	76	..	..	..	..	..	..	..	..	..	..	..	..	1	1	69	67	9/10/291
21	..	..	..	15	15	..	..	..	..	..	..	..	..	..	..	..	..	..	..	21	35	9/10/292
12	10	15	..	21	10	..	..	..	..	..	..	..	..	..	..	..	..	..	..	51	58	9/10/293
2	..	5	..	..	..	..	..	3	..	..	..	..	..	7	..	13	..	2	..	27	36	9/10/R-1
..	..	..	..	..	..	..	..	..	..	..	..	..	..	..	..	..	..	7	..	4	13	9/10/R-2
..	..	..	..	..	..	..	..	..	..	..	..	..	..	..	..	1	..	8	..	8	11	9/10/R-3
..	..	..	..	..	..	..	..	..	..	..	..	..	..	..	..	4	..	..	..	6	8	9/10/R-4
..	..	1	..	..	..	..	..	..	..	..	..	..	..	..	..	..	..	19	..	27	44	9/10/R-5

Police Station : RATABARI (9/10)

URBAN BLOCK/VILLAGEWISE

Location Code	Name of village/ town/ward/ urban enumerators' block	Area of village in Acres	No. of Occupied Residential Houses	No. of Households	Total Population (including Institutional & Houseless population)			Scheduled Castes		Scheduled Tribes		Literate and Educated Persons		Total Workers (I—IX)	
					P	M	F	M	F	M	F	M	F	M	F
1	2	3	4	5	6	7	8	9	10	11	12	13	14	15	16
Ramkrishnanagar Town Total		8·70 (Km^2)	1,207	1,207	6,657	3,368	3,289	231	228	:	:	1,904	1,496	1,517	74
9/VI/1/1(1)	Block 1(1)		96	96	570	297	273	37	34	..	..	172	168	135	5
9/VI/1/1(2)	Block 1(2)		70	70	384	208	176	..	..	..	.	180	85	74	1
9/VI/1/2	Block 2		151	151	909	462	447	28	26	..	..	329	294	208	7
9/VI/1/3	Block 3		80	80	468	242	226	25	24	..	..	157	127	98	6
9/VI/1/4	Block 4		77	77	449	216	233	..	..	..	..	127	104	100	1
9/VI/1/5	Block 5		166	166	865	422	443	23	22	..	..	269	245	131	9
9/VI/1/6	Block 6		55	55	307	155	152	12	8	..	..	82	67	71	2
9/VI/1/7	Block 7		138	138	780	380	400	14	13	..	..	105	53	259	2
9/VI/1/8	Block 8		151	151	866	447	419	18	17	..	..	200	130	198	16
9/VI/1/9	Block 9		161	161	712	355	357	34	39	..	..	209	186	151	19
9/VI/1/10	Block 10		62	62	347	184	163	40	45	..	..	74	37	92	6

PRIMARY CENSUS ABSTRACT

Police Station : RATABARI (9/10)

WORKERS																						
I Cultivators		II Agricultural Labourers		III Livestock, Forestry, Fishing, Hunting and Plantations, Orchards and Allied activities		IV Mining and Quarrying		V Manufacturing, Processing, Servicing and Repairs				VI Construction		VII Trade and Commerce		VIII Transport, Storage and Communications		IX Other Services		X Non-workers		Location Code
								(a) Household Industry		(b) Other than Household Industry												
M	F	M	F	M	F	M	F	M	F	M	F	M	F	M	F	M	F	M	F	M	F	
17	18	19	20	21	22	23	24	25	26	27	28	29	30	31	32	33	34	35	36	37	38	1
608	3	345	6	18	:	:	:	86	12	17	:	29	1	140	2	28	:	246	50	1,851	3,215	
96	..	8	..	..	..	..	..	2	..	2	..	3	..	14	..	1	..	9	5	162	268	9/VI/1/1(1)
22	..	17	..	2	..	..	..	1	..	1	..	4	..	9	..	..	.	18	1	134	175	9/VI/1/1(2)
87	..	43	2	1	..	..	..	7	..	..	..	..	..	30	..	..	..	40	5	254	440	9/VI/1/2
16	..	47	2	2	..	..	..	1	..	3	..	4	..	6	..	2	..	17	4	144	220	9/VI/1/3
12	..	63	..	2	..	..	..	10	..	..	..	2	..	1	..	4	..	6	1	116	232	9/VI/1/4
11	..	14	..	3	..	..	..	7	..	8	..	7	..	29	..	8	..	44	9	291	434	9/VI/1/5
25	..	11	..	..	..	..	..	1	..	..	..	4	..	7	..	6	..	17	2	84	150	9/VI/1/6
195	..	31	..	..	..	..	..	2	1	1	..	1	1	10	..	2	..	17	..	121	398	9/VI/1/7
90	3	39	2	4	..	..	..	19	6	2	..	1	..	20	..	2	..	21	5	249	403	9/VI/1/8
35	..	40	..	4	..	..	..	7	..	..	..	2	..	13	2	3	..	47	17	204	338	9/VI/1/9
19	..	32	..	..	..	..	..	29	5	..	..	1	..	1	..	..	..	10	1	92	157	9/VI/1/10

Police Station : HAILAKANDI (9/11)

URBAN BLOCK/VILLAGEWISE

Location Code	Name of village/ town/ward/ urban enumerators' block	Area of Village in Acres	No. of Occupied Residential Houses	No of House-holds	Total Population (including Institutional & Houseless population)			Scheduled Castes		Scheduled Tribes		Literate and Educated Persons		Total Workers (I—IX)	
					P	M	F	M	F	M	F	M	F	M	F
1	2	3	4	5	6	7	8	9	10	11	12	13	14	15	16
	Total	474·0 (Km²)	34,527	34,530	211,381	109,995	101,386	10,891	10,342	64	21	43,427	17,435	55,521	3,839
	Hailakandi P. S. Rural	467·0 (Km²)	30,796	30,798	189,201	98,356	90,845	10,017	9,503	55	18	36,031	12,408	50,173	3,507
	Urban	7·0 (Km²)	3,731	3,732	22,180	11,639	10,541	874	839	9	3	7,396	5,027	5,348	332
9/11/1	Thandapur	136	37	37	222	151	71	33	34	..	..	91	14	121	9
9/11/2	Uttar Badarpur	242	168	168	1,009	544	465	63	62	..	..	280	100	289	45
9/11/3	Panchgram Das Colony	50	54	54	325	165	160	31	30	..	..	62	17	83	4
9/11/4	Panchgram	619	248	248	1,487	748	739	143	146	..	..	248	104	373	23
9/11/5	Polarpar	366	113	113	676	334	342	247	244	..	..	123	52	174	1
9/11/6	Kalinagar Pt. I	638	117	117	698	358	340	140	129	..	..	157	75	187	..
9/11/7	Kalinagar Pt. II	469	131	131	784	389	395	72	75	..	..	202	140	193	2
9/11/8	Kalinagar Pt. III	642	369	369	2,216	1,217	999	263	254	.		733	378	593	12
9/11/9	Bakrihower Pt. I	575	140	140	837	444	393	246	243	..	..	202	69	235	6
9/11/10	Uttar Kanchanpur Pt.I	210	74	74	447	221	226	60	58	..	..	55	18	110	..
9/11/11	Dakhin Badarpur	240	15	15	88	49	39	8	8	..	..	10	2	22	4
9/11/12	Dholidahar	471	171	171	1,029	532	497	121	130	..	..	144	42	301	2
9/11/13	Uttar Kanchanpur Pt. II	486	234	234	1,407	719	688	207	204	..	..	300	103	352	3
9/11/14	Bakrihewer Pt. II	556	90	90	540	279	261	219	202	..	..	101	23	161	..
9/11/15	Bakrihower Pt. III	279	91	91	545	296	249	184	174	..	..	49	12	147	18
9/11/16	Bakrihower Pt. VI	400	17	17	102	54	48	..	.	.	..	13	1	25	
9/11/17	Bakrihower Pt. VII	267	99	99	594	287	307	146	152	..	..	118	37	154	
9/11/18	Kalinagar Pt. IV	331	81	81	482	238	244	19	17	..	.	116	51	105	13
9/11/19	Kalinagar Pt. V	413	107	107	643	338	305	..	..	..	..	98	17	170	2
9/11/20	Kalinagar Pt. VI	269	63	63	377	195	182	67	71	..	..	36	10	115	1
9/11/21	Kalinagar Pt. VIII	271	114	114	683	334	349	..	..	..	..	65	14	183	..
9/11/22	Narainpur Pt. IV	427	136	136	816	397	419	176	178	..	..	149	84	184	1
9/11/23	Narainpur Pt. III	314	126	126	758	371	387	71	71	..	..	144	61	188	1
9/11/24	Kalinagar Pt. VII	154	48	48	291	148	143	..	..	..	..	53	4	85	..

PRIMARY CENSUS ABSTRACT

Police Station : HAILAKANDI (9/11)

WORKERS																					
I Cultivators		II Agricultural Labourers		III Livestock, Forestry, Fishing, Hunting and Plantation, Orchards and Allied activities		IV Mining and Quarrying		V Manufacturing, Processing, Servicing and Repairs (a) Household Industry		V Manufacturing, Processing, Servicing and Repairs (b) Other than Household Industry		VI Construction		VII Trade and Commerce		VIII Transport, Storage and Communications		IX Other Services		X Non-workers		Location Code
M	F	M	F	M	F	M	F	M	F	M	F	M	F	M	F	M	F	M	F	M	F	
17	18	19	20	21	22	23	24	25	26	27	28	29	30	31	32	33	34	35	36	37	38	1
30,630	333	10,758	370	3,197	2,303	3	..	764	156	941	87	712	12	2,281	31	876	12	5,359	535	54,474	97,547	
29,718	327	10,528	367	3,163	2,301	1	..	503	125	454	59	470	3	988	26	427	3	3,921	296	48,183	87,338	
912	6	230	3	34	2	2	..	261	31	487	28	242	9	1,293	5	449	9	1,438	239	6,291	10,209	
1	..	1	..	3	3	..	..	..	..	21	..	65	..	7	2	3	..	20	4	30	62	9/11/1
11	..	38	..	44	42	..	..	7	..	9	..	23	2	35	..	10	..	112	1	255	420	9/11/2
..	..	11	..	58	..	..	..	1	2	1	..	..	..	4	..	..	..	8	2	82	156	9/11/3
140	1	121	..	..	..	..	..	..	..	49	20	1	..	13	..	10	..	39	2	375	716	9/11/4
69	..	91	..	..	..	..	..	..	..	5	..	3	..	..	..	4	..	2	1	160	341	9/11/5
121	..	..	..	3	..	..	..	..	..	2	..	6	..	14	..	7	..	34	..	171	340	9/11/6
140	..	29	..	..	..	..	..	1	..	..	..	..	..	8	..	1	..	14	2	196	393	9/11/7
219	..	16	..	3	..	..	..	30	7	15	..	12	..	89	..	9	..	191	5	624	987	9/11/8
90	..	95	..	2	..	..	..	7	5	2	..	23	..	..	..	..	..	16	1	209	387	9/11/9
69	..	31	..	..	..	..	..	1	..	3	..	..	..	2	..	..	..	4	..	111	226	9/11/10
17	4	5	..	..	..	..	..	..	..	..	..	..	..	..	..	..	..	..	..	27	35	9/11/11
232	1	53	1	1	..	..	..	..	..	..	..	..	..	1	..	1	..	13	..	231	495	9/11/12
243	1	68	..	2	..	..	..	3	1	1	1	2	..	7	..	..	..	26	..	367	685	9/11/13
151	..	10	..	..	..	..	..	..	..	..	..	..	..	..	..	..	..	..	..	118	261	9/11/14
67	1	1	..	5	1	..	..	18	16	1	..	2	..	3	..	1	..	49	..	149	231	9/11/15
14	..	..	..	..	..	..	..	..	..	..	..	..	..	..	..	..	..	11	..	29	48	9/11/16
135	..	13	..	..	..	..	..	..	..	..	..	4	..	..	..	..	..	2	..	133	307	9/11/17
66	1	21	10	..	..	..	..	..	1	1	1	..	..	..	..	1	..	16	..	133	231	9/11/18
149	2	8	..	..	..	..	..	..	..	..	..	4	..	..	..	1	..	8	..	168	303	9/11/19
109	..	1	..	..	..	..	..	..	..	..	..	..	..	..	..	..	..	5	1	80	181	9/11/20
139	..	39	..	1	..	..	..	..	..	..	..	1	..	..	..	..	..	3	..	151	349	9/11/21
97	..	61	..	1	..	..	..	..	..	1	..	16	..	2	..	1	..	5	1	213	418	9/11/22
158	..	14	..	1	..	..	..	..	..	2	..	2	..	1	..	1	..	9	1	183	386	9/11/23
77	..	1	..	..	..	..	..	..	..	..	..	..	..	3	..	4	..	..	..	63	143	9/11/24

Location Code	Name of village/ town/ward/ urban enumerators' block	Area of village in Acres	No. of Occupied Residential Houses	No. of House-holds	Total Population (including Institutional & House-less population)			Scheduled Castes		Scheduled Tribes		Literate and Educated Persons		Total workers (I—IX)	
					P	M	F	M	F	M	F	M	F	M	F
1	2	3	4	5	6	7	8	9	10	11	12	13	14	15	16
9/11/25	Bakrihower X	654	76	76	455	227	228	..	..	..	..	45	4	117	2
9/11/26	Bakrihower IX	278	75	75	454	230	224	61	68	..	..	62	23	129	9
9/11/27	Bakrihower VIII	501	120	120	719	366	353	25	25	..	..	45	8	204	..
9/11/28	Chiparsonger III	546	177	177	1,061	554	507	35	37	..	.	237	59	252	..
9/11/29	Bakriuower V	221	53	53	317	163	154	..	..	..	..	47	21	74	..
9/11/30	Bakrihower IV	N.A.	No	population											
9/11/31	Chiparsongar I	283	139	139	832	422	410	..	..	..	..	114	42	176	5
9/11/32	Chandipur I	434	104	104	622	331	291	..	..	..	..	64	20	165	..
9/11/33	Chiparsongar II	382	122	122	735	375	360	..	..	..	..	140	35	186	..
9/11/34	Chandipur II	730	233	233	1,397	758	639	..	..	..	..	266	37	372	..
9/11/35	Bhatisanjurai	391	136	136	814	424	390	17	21	..	..	181	34	225	..
9/11/36	Bakrihower XI	385	23	23	140	77	63	..	..	..	..	13	9	32	..
9/11/37	Nabin Sunapur	227	60	60	364	174	190	35	38	..	..	88	29	94	..
9/11/38	Bakrihower XII	N.A.	61	61	368	183	185	12	14		..	53	12	83	..
9/11/39	Narainpur I	674	156	156	937	494	443	180	169	..	..	136	45	278	3
9/11/40	Narainpur II	620	230	230	1,381	719	662	231	224	..	..	370	132	348	8
9/11/41	Mohanpur V	344	101	101	608	318.	290	1	2	..	..	90	51	151	7
9/11/42	Mohanpur IV	631	136	136	820	425	395	103	111	..	..	149	51	201	3
9/11/43	Algapare II	531	151	151	907	479	428	..	..	..	..	184	19	249	..
9/11/44	Padmarpar	566	142	142	881	435	416	177	157	..	..	185	93	219	4
9/11/45	Kapanarpar	366	152	152	916	485	431	36	30	..	..	190	42	245	..
9/11/46	Chandipur III	581	123	123	740	372	368	..	..	..	..	97	28	194	1
9/11/47	Chandipur IV	522	139	139	834	429	405	..	..	..	..	97	25	213	8
9/11/48	Barnagad	694	305	305	1,829	967	862	6	5	..	..	382	70	499	3
9/11/49	Algapare I	546	202	202	1,210	663	547	22	17	..	..	351	150	356	5
9/11/50	Algapare IV	516	136	136	815	420	395	12	7	..	..	161	38	202	1
9/11/51	Algapare III	371	114	114	681	328	353	..	..	..	..	95	15	180	7
9/11/52	Mohonpur III	382	181	181	1,085	550	535	70	86	..	..	226	110	289	4
9/11/53	Mohonpur VI	788	170	170	1,021	538	483	154	143	..	..	185	62	278	..
9/11/54	Mohonpur II	855	254	254	1,526	823	703	..	..	..	..	287	80	403	8
9/11/55	Mohonpur I	325	168	168	1,010	512	498	37	29	..	..	90	44	271	1
9/11/56	Algapare V	617	153	153	916	475	441	43	40	..	..	128	30	244	6
9/11/57	Saidbond III	570	136	136	817	433	384	77	65	..	..	176	50	217	2
9/11/58	Saidbond II	480	100	100	600	327	273	..	..	..	..	134	43	146	..
9/11/59	Saidbond I	454	173	173	1,035	543	492	9	9	..	..	237	85	273	3

PRIMARY CENSUS ABSTRACT

Police Station: HAIALAKANDI (9/11)

WORKERS																						
I Cultivators		II Agricultural Labourers		III Livestock, Forestry, Fishing, Hunting and Plantations, Orchards and Allied activities		IV Mining and Quarrying		V Manufacturing, Processing, Servicing and Repairs				VI Construction		VII Trade and Commerce		VIII Transport, Storage and Communications		IX Other Services		X Non-workers		Location Code
								(a) Household Industry		(b) Other than Household Industry												
M	F	M	F	M	F	M	F	M	F	M	F	M	F	M	F	M	F	M	F	M	F	
17	18	19	20	21	22	23	24	25	26	27	28	29	30	31	32	33	34	35	36	37	38	1
95	..	..	..	..	..	..	..	22	2	..	..	..	..	..	..	..	..	..	..	110	226	9/11/25
108	..	5	..	..	..	..	..	6	9	1	..	..	..	8	..	..	..	1	..	101	215	9/11/26
177	..	23	..	..	..	..	.	..	..	..	..	.	..	..	..	..	..	4	.	162	353	9/11/27
218	..	10	..	..	..	..	..	2	..	..	..	1	..	2	..	..	..	19	..	302	507	9/11/28
71	..	..	..	..	..	..	..	..	..	..	..	..	..	..	..	..	..	3	..	89	154	9/11/29
																						9/11/30
132	2	23	..	..	..	..	..	1	..	..	..	..	..	2	..	2	..	16	3	246	405	9/11/31
47	..	117	..	..	..	..	..	..	..	..	..	..	..	..	..	..	..	1	..	166	291	9/11/32
148	..	30	..	..	..	..	..	1	..	..	..	..	..	1	..	..	..	6	..	189	360	9/11/33
284	..	40	..	..	..	..	..	..	..	..	..	..	..	..	..	..	..	48	..	386	639	9/11/34
199	..	14	..	1	..	..	..	..	..	..	..	..	..	..	..	..	..	11	..	199	390	9/11/35
26	..	6	..	..	..	..	..	..	..	.	..	..	..	..	..	..	..	..	..	45	63	9/11/36
78	..	9	..	..	..	..	..	..	..	..	..	1	..	1	..	..	..	5	..	80	190	9/11/37
76	..	4	..	..	..	..	..	..	..	..	..	..	..	..	..	..	..	3	..	100	185	9/11/38
181	..	67	..	..	..	..	..	11	2	..	..	4	..	4	..	..	..	11	1	216	440	9/11/39
246	..	67	2	..	..	..	..	1	2	..	..	6	..	1	..	5	..	22	4	371	654	9/11/40
93	5	53	..	2	..	..	..	..	..	..	..	..	..	..	..	..	..	3	2	167	283	9/11/41
140	1	40	..	..	..	..	..	..	..	..	..	2	..	..	..	1	..	18	2	224	392	9/11/42
210	..	25	..	..	..	..	..	..	..	..	..	3	..	..	..	..	..	11	..	230	428	9/11/43
163	..	20	..	1	..	..	..	..	..	..	..	16	..	2	..	2	..	15	4	216	412	9/11/44
200	..	23	..	..	..	..	..	..	..	2	..	1	..	1	..	..	..	18	..	240	431	9/11/45
144	1	48	..	..	..	..	..	..	..	..	..	..	..	..	..	..	..	2	..	178	367	9/11/46
179	5	29	2	..	..	..	..	..	..	..	..	..	..	..	..	1	..	4	1	216	397	9/11/47
401	..	15	..	..	..	..	..	4	..	..	..	2	..	1	..	3	..	73	3	468	859	9/11/48
218	1	57	..	..	..	..	..	2	..	1	..	6	..	37	..	4	..	31	4	307	542	9/11/49
136	..	43	..	1	..	..	..	1	..	3	..	11	..	..	..	..	..	7	1	218	394	9/11/50
164	7	3	..	..	..	..	..	..	..	1	..	3	..	..	..	..	..	9	..	148	346	9/11/51
247	..	14	..	..	..	..	..	1	..	1	..	2	..	9	..	3	1	12	3	261	531	9/11/52
196	..	40	..	..	..	..	..	4	..	4	..	1	..	12	..	..	..	21	..	260	483	9/11/53
283	7	89	..	1	..	..	..	3	..	..	..	2	..	8	..	..	..	17	1	420	695	9/11/54
227	..	31	1	..	..	..	..	1	..	..	..	1	..	3	..	..	..	8	..	241	497	9/11/55
153	3	73	..	..	..	..	..	..	..	..	..	1	..	1	..	2	..	14	3	231	435	9/11/56
175	1	28	..	..	..	..	..	1	..	1	..	2	..	1	..	..	..	9	1	216	382	9/11/57
132	..	8	..	..	..	..	..	..	..	..	..	..	..	..	..	..	..	6	..	181	273	9/11/58
210	1	24	..	..	..	..	..	1	..	1	..	1	..	4	..	9	..	23	2	270	489	9/11/59

Location Code	Name of village/ town/ward/ urban enumerators' block	Area of village in Acres	No. of Occupied Residential Houses	No of House-holds	Total Population (including Institutional & Houseless population)			Scheduled Castes		Scheduled Tribes		Literate and Educated Persons		Total Workers (I—IX)	
					P	M	F	M	F	M	F	M	F	M	F
1	2	3	4	5	6	7	8	9	10	11	12	13	14	15	16
9/11/60	Matirgram	108	54	54	329	156	173	..	..	..	..	86	22	85	..
9/11/61	Bhatirkupa I	658	143	143	858	457	401	62	60	..	..	153	76	209	1
9111/62	Bashbari II	488	115	115	690	341	349	2	2	..	..	79	25	140	10
9/11/63	Bashbari I	486	77	77	464	237	227	40	43	..	..	106	20	124	..
9/11/64	Balikandi II	402	30	30	182	96	86	..	..	..	..	13	10	49	16
9/11/65	Balikandi I	538	28	28	168	93	75	..	..	..	..	9	3	47	..
9/11/66	Sibuttar	432	161	161	1,131	585	546	95	100	..	..	121	24	324	2
9/11/67	Bhatirkupa III	701	223	223	1,341	695	646	104	100	..	..	276	97	365	8
9/11/68	Bhatirkupa II	409	147	147	882	458	424	..	..	..	..	168	40	211	5
9/11/69	Boalipar I	351	132	132	791	430	361	..	..	..	..	126	17	207	..
9/11/70	Boalipar II	443	165	165	992	498	494	61	53	..	..	164	64	217	4
9/11/71	Boalipar III	598	183	183	1,101	585	516	..	..	..	..	253	52	236	3
9/11/72	Nitainagar II	602	204	204	1,225	636	589	..	..	..	..	262	27	279	..
9/11/73	Nitainagar I	423	86	86	519	263	256	108	106	..	..	112	36	147	..
9/11/74	Bhajantipur II	462	198	198	1,188	607	581	10	8	..	..	202	19	321	..
9/11/75	Bhajantipur I	420	93	93	558	306	252	7	8	..	..	74	6	163	4
9/11/76	Purba Sonapur	631	216	216	1,297	674	623	..	..	..	..	190	22	341	1
9/11/77	Nitainagar III	716	283	283	1,696	842	854	5	6	..	..	314	72	451	4
9/11/78	Bishnughar	380	108	108	651	338	313	4	6	..	..	105	17	156	..
9/11/79	Lakshirbond I	430	75	75	449	218	231	34	30	..	..	101	62	107	5
9/11/80	Borjurai	500	151	151	907	464	443	57	49	..	..	195	77	232	2
9/11/81	Ujankupa I	662	237	237	1,423	715	708	8	4	..	..	221	62	365	1
9/11/82	Ujankupa II	226	58	58	347	176	171	..	..	..	..	69	26	91	..
9/11/83	Ujankupa III	415	156	156	936	482	454	57	55	..	..	85	16	255	1
9/11/84	Chalkchandpur	34			No Population										
9/11/85	Chandpur	461	203	203	1,219	645	574	..	..	..	..	216	82	337	5
9/11/86	Narainpur I	172	99	99	595	328	267	..	..	..	..	121	39	140	1
9/11/87	Gangpar Dhumkar III	462	166	166	996	538	458	..	..	..	..	321	101	249	9
9/11/88	Gangpar Dhumkar IV	269	49	49	294	157	137	..	..	..	..	55	24	80	1
9/11/89	Lakshirbond II	356	144	144	866	484	382	17	18	..	..	166	67	216	..
9/11/90	Bilpar Dhumkar	434	155	155	932	497	435	8	8	..	..	287	106	229	3
9/11/91	Ranganti III	70	46	46	279	154	125	..	..	..	..	97	31	73	..
9/11/92	Ranganti I	778	261	261	1,564	848	716	6	7	..	..	410	188	366	6
9/11/93	Chepti Brajapur	595	159	159	959	504	455	106	103	..	..	199	66	229	2
9/11/94	Bahadurpur II	583	220	220	1,321	689	632	..	..	..	..	322	54	335	3

PRIMARY CENSUS ABSTRACT

Police Station : HAILAKANDI (9/11)

WORKERS																						
I Cultivators		II Agricultural Labourers		III Livestock, Forestry, Fishing, Hunting and Plantations, Orchards and Allied activities		IV Mining and Quarrying		V Manufacturing, Processing, Servicing and Repairs				VI Construction		VII Trade and Commerce		VIII Transport, Storage and Communications		IX Other Services		X Non-workers		Location Code
								(a) Household Industry		(b) Other than Household Industry												
M	F	M	F	M	F	M	F	M	F	M	F	M	F	M	F	M	F	M	F	M	F	
17	18	19	20	21	22	23	24	25	26	27	28	29	30	31	32	33	34	35	36	37	38	1
75	..	5	..	..	..	..	..	..	..	..	..	2	..	..	..	..	..	3	..	71	173	9/11/60
157	..	37	..	1	..	..	..	..	..	..	..	1	..	..	..	1	..	12	1	248	400	9/11/61
110	10	22	..	1	..	..	..	..	..	..	..	..	..	..	..	1	..	6	..	201	339	9/11/62
81	..	41	..	2	..	..	..	..	..	..	..	..	..	..	..	..	..	..	..	113	227	9/11/63
49	..	14	..	..	..	..	..	..	..	..	..	..	..	..	..	..	..	..	2	47	70	9/11/64
42	..	5	..	..	..	..	..	..	..	..	..	..	..	..	..	..	..	..	..	46	75	9/11/65
197	..	97	2	..	..	..	..	9	..	1	..	2	..	6	..	2	..	10	..	261	544	9/11/66
203	..	54	3	1	..	..	..	6	1	3	..	4	..	6	..	..	..	88	4	330	638	9/11/67
190	5	5	..	..	..	..	..	..	..	..	..	..	..	2	..	..	..	14	..	247	419	9/11/68
155	..	34	..	..	..	..	..	4	..	1	..	..	..	3	..	..	..	10	..	223	361	9/11/69
133	2	61	..	..	..	..	..	1	..	1	..	..	..	4	..	..	..	17	2	281	490	9/11/70
168	3	41	..	..	..	..	..	..	..	..	..	1	..	1	..	8	..	17	..	349	513	9/11/71
242	..	18	..	..	..	..	..	..	..	3	..	..	..	..	..	..	..	16	..	357	589	9/11/72
109	..	35	..	..	..	..	..	..	..	..	..	1	..	..	..	..	..	2	..	116	256	9/11/73
268	..	36	..	..	..	..	..	3	..	..	..	1	..	6	..	..	..	7	..	286	581	9/11/74
108	..	46	3	3	..	..	..	..	1	..	..	..	..	1	..	1	..	4	..	143	248	9/11/75
286	..	31	1	..	..	..	..	2	..	..	..	2	..	2	..	..	..	18	..	333	622	9/11/76
300	1	118	1	..	..	..	..	..	1	..	1	2	..	10	..	3	..	18	..	391	850	9/11/77
82	..	62	..	..	..	..	..	1	..	..	..	..	..	1	..	1	..	9	..	182	313	9/11/78
42	..	40	1	..	..	..	..	13	..	..	..	..	..	..	..	1	..	11	4	111	226	9/11/79
175	..	35	..	..	..	..	..	..	..	1	..	1	..	..	..	4	..	16	2	232	441	9/11/80
306	..	20	..	..	..	..	..	10	..	..	..	2	..	..	..	1	..	26	1	350	707	9/11/81
81	..	5	..	..	..	..	..	..	..	..	..	1	..	..	..	..	..	4	..	85	171	9/11/82
163	..	64	..	15	..	..	..	..	..	..	1	..	..	1	..	10	..	2	..	227	453	9/11/83
																						9/11/84
152	2	114	2	1	..	..	..	..	..	5	1	11	..	4	..	1	..	49	..	308	569	9/11/85
115	..	16	..	..	..	..	..	1	..	1	..	1	..	..	..	3	..	3	1	188	266	9/11/86
182	1	21	..	..	..	..	..	9	6	6	..	2	..	5	..	1	..	23	2	289	449	9/11/87
46	..	18	..	..	..	..	..	1	..	5	..	1	..	2	1	3	..	4	..	77	136	9/11/88
138	..	39	..	..	..	..	..	2	..	..	..	2	..	6	..	..	..	29	..	268	382	9/11/89
160	..	27	..	..	..	..	..	10	..	2	2	1	..	9	..	1	..	19	1	268	432	9/11/90
43	..	..	..	..	..	..	..	1	..	3	..	5	..	10	..	..	..	11	..	81	125	9/11/91
200	1	82	3	..	..	..	..	7	..	4	..	12	..	12	..	9	..	40	2	482	710	9/11/92
141	1	51	..	..	..	..	..	..	..	5	..	3	..	2	..	6	..	21	1	275	453	9/11/93
271	..	47	..	..	..	..	..	2	2	..	..	1	..	2	..	1	..	11	1	354	629	9/11/94

Police Station : HAILAKANDI (9/11)

URBAN BLOCK/VILLAGEWISE

Location Code	Name of village town/ward/ urban enumerators' block	Area of Village in Acres	No. of Occupied Residential Houses	No. of Households	Total Population (including Institutional & Houseless population)			Scheduled Castes		Scheduled Tribes		Literate and Educated Persons		Total Workers (I–IX)	
					P	M	F	M	F	M	F	M	F	M	F
1	2	3	4	5	6	7	8	9	10	11	12	13	14	15	16
9/11/95	Ratanpur II	554	220	220	1,323	676	647	4	3	..	..	294	67	332	..
9/11/96	Ratanpur I	800	142	142	855	451	404	17	11	..	..	146	20	204	..
9/11/97	Bandukmara	725	193	193	1,160	601	559	..	..	..	..	196	21	307	1
9/11/98	Bahadurpur I	770	255	255	1,530	794	736	..	..	..	..	298	25	402	..
9/11/99	Brajapur I	520	121	121	730	376	354	67	63	..	..	136	25	166	5
9/11/100	Brajapur II	301	88	88	529	278	251	13	9	..	..	171	77	134	1
9/11/101	Bar-Hailakandi II	381	149	149	897	473	424	..	..	..	..	187	33	244	4
9/11/102	Bar-Hailakandi III	541	260	260	1,565	808	757	..	..	..	..	222	53	415	3
9/11/103	Purbagool	456	144	144	865	451	414	..	..	..	..	121	8	235	..
9/11/104	Bar-Hailakandi I	290	74	74	442	218	224	..	..	..	..	82	20	118	..
9/11/105	Sudarchanpur I	658	188	188	1,314	672	642	..	..	..	..	136	18	379	1
9/11/106	Dakhin Sonapur II	349	57	57	402	201	201	..	..	..	..	51	8	92	..
9/11/107	Bashdahar II	627	203	203	1,425	748	677	31	22	..	..	298	61	372	4
9/11/108	Matijurj	517	257	257	1,543	814	729	205	195	..	..	424	168	439	2
9/11/109	Paikan	588	206	206	1,440	753	687	212	206	..	..	301	129	388	12
9/11/110	Bichingcha II	612	221	221	1,549	834	715	..	..	..	..	301	37	365	2
9/11/111	Ranganti II	384	74	74	446	229	217	..	..	..	..	111	44	107	3
9/11/112	Narainpur V	339	67	67	403	212	191	..	..	..	..	100	48	110	2
9/11/113	Narainpur III	234	145	145	870	468	402	..	..	..	..	131	16	248	..
9/11/114	Narainpur II	256	111	111	667	337	330	54	49	..	..	60	13	178	..
9/11/115	Itarkandi I	338	177	177	1,064	556	508	..	..	..	..	92	9	400	..
9/11/116	Itarkandi II	583	93	93	562	299	263	..	..	..	..	71	15	141	..
9/11/117	Narainpur IV	223	101	101	609	329	280	..	..	..	..	81	27	181	..
9/11/118	Tupkhana	269	130	130	781	376	405	..	..	..	..	223	97	199	3
9/11/119	Kanchanpur I	570	236	236	1,418	760	658	..	..	..	..	234	73	374	..
9/11/120	Kanchanpur II	691	250	250	1,505	799	706	73	67	35	13	263	72	444	5
9/11/121	Bichingcha I	445	219	219	1,317	671	646	28	25	..	..	201	47	347	2
9/11/122	Bowarghat I	589	212	212	1,273	664	609	..	..	..	..	204	41	326	..
9/11/123	Barband III	316	139	139	837	460	377	15	21	..	..	269	126	236	3
9/11/124	Dudpur	340	124	124	746	393	353	..	..	..	..	211	75	209	..
9/11/125	Chandrapur	422	123	123	742	364	378	23	21	..	..	59	59	183	2
9/11/126	Bashdahar I	656	291	291	1,745	912	833	197	185	..	..	393	149	459	6
9/11/127	Rongpur	653	177	177	1,061	533	528	..	..	..	..	194	43	232	1
9/11/128	Dakhin Sonapur I	470	118	118	706	368	338	..	..	..	..	203	54	185	..
9/11/129	Nimaichandpur I	351	113	113	678	366	312	..	..	..	..	190	46	183	1

PRIMARY CENSUS ABSTRACT

Police Station: HAILAKANDI (9/11)

WORKERS																						
I Cultivators		II Agricultural Labourers		III Livestock, Forestry, Fishing, Hunting and Plantations, Orchards and Allied activities		IV Mining and Quarrying		V Manufacturing, Processing, Servicing and Repairs				VI Construction		VII Trade and Commerce		VIII Transport, Storage and Communications		IX Other Services		X Non-workers		Location Code
								(a) Household Industry		(b) Other than Household Industry												
M	F	M	F	M	F	M	F	M	F	M	F	M	F	M	F	M	F	M	F	M	F	
17	18	19	20	21	22	23	24	25	26	27	28	29	30	31	32	33	34	35	36	37	38	1
311	..	11	..	..	..	..	..	..	..	..	..	..	..	..	..	1	..	9	..	344	647	9/11/95
155	..	36	..	1	..	..	..	1	..	1	..	2	..	..	..	..	..	8	..	247	404	9/11/96
236	1	51	..	..	..	..	..	1	..	..	..	3	..	2	..	1	..	13	..	294	558	9/11/97
282	..	55	..	..	..	..	..	..	..	..	..	..	..	..	..	5	..	60	..	392	736	9/11/98
95	1	34	..	3	1	..	..	..	..	5	3	2	..	5	..	6	..	17	..	210	349	9/11/99
101	..	14	..	..	..	..	..	..	..	1	..	1	..	3	..	..	..	14	1	144	250	9/11/100
186	4	48	..	..	..	..	..	..	..	..	..	1	..	2	..	..	..	7	..	229	420	9/11/101
295	2	90	..	12	..	..	..	..	..	..	..	1	..	2	..	..	..	15	1	393	754	9/11/102
195	..	35	..	..	..	..	..	..	..	..	..	2	..	..	..	..	..	3	..	216	414	9/11/103
111	..	5	..	..	..	..	..	..	..	..	..	..	..	..	..	..	..	2	..	100	224	9/11/104
268	1	93	..	..	..	..	..	..	..	..	..	2	..	3	..	7	..	6	..	293	641	9/11/105
78	..	11	..	..	..	..	..	..	..	..	..	..	..	..	..	1	..	2	..	109	201	9/11/106
195	2	90	2	5	..	..	..	2	..	1	..	3	..	11	..	2	..	63	..	376	673	9/11/107
276	1	87	..	..	..	..	..	1	..	4	..	..	..	3	..	..	..	68	..	375	727	9/11/108
213	..	9	..	1	..	..	..	4	4	6	1	5	..	23	..	63	..	64	1	365	675	9/11/109
248	..	74	..	..	..	..	..	..	..	5	..	3	..	14	..	4	1	17	7	469	713	9/11/110
57	3	6	..	..	..	..	..	..	..	15	..	3	..	10	..	4	..	12	1	122	214	9/11/111
71	..	6	..	2	..	..	..	..	..	2	2	..	..	..	..	14	..	15	..	102	189	9/11/112
124	..	81	..	..	..	..	..	..	..	5	..	12	..	15	..	5	..	6	..	220	402	9/11/113
85	..	71	..	..	..	..	..	..	..	3	..	..	..	12	..	..	..	7	..	159	330	9/11/114
260	..	127	..	..	..	..	..	..	..	1	..	..	..	1	..	8	..	3	..	156	508	9/11/115
122	..	16	..	..	..	..	..	..	..	..	..	..	..	..	..	..	..	3	..	158	263	9/11/116
123	..	45	..	..	..	..	..	..	..	5	..	1	..	3	..	..	..	4	..	148	280	9/11/117
94	..	12	..	..	..	..	..	48	1	3	..	2	..	18	..	1	..	21	2	177	402	9/11/118
223	..	117	..	2	..	..	..	..	..	8	..	3	..	7	..	..	..	14	..	386	658	9/11/119
229	..	192	..	5	5	..	..	1	..	..	..	2	..	2	..	..	..	13	..	355	701	9/11/120
141	..	167	1	..	..	..	..	..	..	2	..	16	..	1	..	5	..	15	1	324	644	9/11/121
163	..	130	..	..	..	..	..	4	..	..	..	3	..	6	..	4	..	16	..	338	609	9/11/122
115	1	41	..	..	..	..	..	5	..	..	..	4	..	1	..	3	..	67	2	224	374	9/11/123
159	..	35	..	..	..	..	..	..	..	3	..	3	..	..	..	..	..	9	..	184	353	9/11/124
106	2	64	..	..	..	..	..	..	..	..	..	1	..	1	..	3	..	8	..	181	376	9/11/125
198	..	172	..	1	..	..	..	6	1	..	..	4	..	8	2	15	..	55	3	453	827	9/11/126
207	1	11	..	..	..	..	..	1	..	..	..	1	..	..	..	..	..	12	..	301	527	9/11/127
151	..	24	..	..	..	..	..	..	..	..	..	..	..	1	..	1	..	8	..	183	338	9/11/128
118	..	..	..	..	..	..	..	..	..	..	..	2	..	..	..	..	..	63	1	183	311	9/11/129

Police Station : HAILAKANDI (9/11)

URBAN BLOCK/VILLAGEWISE

Location Code	Name of village/ town/ward/ urban enumerators' block	Area of village in Acres	No. of Occupied Residential Houses	No. of Households	Total Population (including Institutional & Houseless population)			Scheduled Castes		Scheduled Tribes		Literate and Educated Persons		Total Workers (I—IX)	
					P	M	F	M	F	M	F	M	F	M	F
1	2	3	4	5	6	7	8	9	10	11	12	13	14	15	16
9/11/130	Sudarchanpur II	636	255	255	1,531	730	801	87	79	..	..	380	142	345	12
9/11/131	Sudarchanpur III	659	404	404	2,425	1,234	1,191	111	106	..	..	712	348	594	75
9/11/132	Gobil	193	4	4	22	10	12	..	.	..	..	2	2	5	..
9/11/133	Rajeswarpur VII	738	454	454	2,723	1,374	1,349	50	45	..	..	392	131	712	33
9/11/134	Rajeswarpur VI	576	71	71	425	211	214	..	..	..	..	48	15	112	1
9/11/135	Nimaichandpur II	555	304	304	1,825	974	851	17	12	..	..	426	108	472	16
9/11/136	Nityanandapur I	N.A.	212	212	1,270	675	595	..	..	..	..	272	100	257	3
9/11/137	Nityanandapur II	570	175	175	1,051	509	542	..	..	..	..	306	149	231	2
9/11/138	Barband I	954	311	311	1,871	987	884	210	199	..	..	379	151	458	19
9/11/139	Barband II	551	161	161	965	486	479	..	..	..	..	142	39	272	..
9/11/140	Bowarghat II	267	106	106	635	327	308	1	1	..	..	93	24	155	6
9/11/141	Kanchanpur III	18	6	6	37	19	18	..	..	..	..	..	..	8	..
9/11/142	Nischintapur I	389	158	158	952	510	442	44	34	.	..	218	108	270	29
9/11/143	Lakhinagar I	558	176	176	1,235	640	595	..	..	..	..	242	210	295	12
9/11/144	Nischintapur II	474	158	158	949	468	481	..	1	..	..	136	84	257	3
9/11/145	Nischintapur III	136	56	56	335	175	160	8	9	..	..	6	7	96	1
9/11/146	Pachim Kittarbond I	283	157	157	1,102	593	509	31	29	..	..	121	105	306	7
9/11/147	Lakhinagar II	720	165	165	1,159	590	569	37	32	..	..	182	80	282	13
9/11/148	Pachim Kittarbond II	324	172	172	1,204	618	586	178	151	..	..	229	108	328	103
9/11/149	Purba Kittarbond II	367	134	134	806	420	386	..	..	..	..	173	86	204	11
9/11/150	Purba Kittarbond I	461	147	147	881	439	442	26	27	..	..	241	141	200	13
9/11/151	Rajeswarpur I	602	169	169	1,184	583	601	67	63	..	..	325	170	294	12
9/11/152	Rajeswarpur II	687	200	200	1,404	705	699	173	168	..	..	428	168	370	13
9/11/153	Rajeswarpur V	785	206	208	1,445	725	720	164	167	..	..	478	272	331	13
9/11/154	Rajeswarpur III	660	163	163	1,140	578	562	1	3	..	..	129	29	296	3
9/11/155	Rajeswarpur IV	672	206	206	1,444	744	700	6	3	..	..	361	193	360	57
9/11/156	Rajeswarpur VIII	841	187	187	1,311	629	682	16	13	..	..	342	299	326	58
9/11/157	Rajeswarpur IX	142	46	46	277	141	136	56	49	..	..	44	14	79	12
9/11/158	Uttar Josnabad II	660	123	123	740	409	331	8	5	..	..	223	68	240	4
9/11/159	Umednagar	459	202	202	1,214	605	609	75	73	..	..	386	219	315	17
9/11/160	Chandrapur I	661	229	229	1,372	690	682	281	298	..	..	363	199	346	9
9/11/161	Chandrapur II	450	143	143	860	488	372	104	96	..	..	244	79	273	4
9/11/162	Bhabanipur	499	153	153	918	513	405	..	..	..	..	243	42	232	6
9/11/163	Behul	255	67	67	405	213	192	88	72	..	..	98	31	112	..
9/11/164	Aeinakhal Basti	609	6	6	36	20	16	11	8	..	..	11	5	10	..

PRIMARY CENSUS ABSTRACT

Police Station : HAILAKANDI (9/11)

WORKERS																						
I Cultivators		II Agricultural Labourers		III Livestock, Forestry, Fishing, Hunting and Plantations, Orchards and Allied activities		IV Mining and Quarrying		V Manufacturing, Processing, Servicing and Repairs				VI Construction		VII Trade and Commerce		VIII Transport, Storage and Communications		IX Other Services		X Non-workers		Location Code
								(a) Household Industry		(b) Other than Household Industry												
M	F	M	F	M	F	M	F	M	F	M	F	M	F	M	F	M	F	M	F	M	F	
17	18	19	20	21	22	23	24	25	26	27	28	29	30	31	32	33	34	35	36	37	38	1
290	8	24	..	2	..	..	..	3	..	..	..	..	..	4	..	2	..	20	4	385	789	9/11/130
329	9	48	..	57	58	..	..	13	6	12	..	4	..	30	1	3	..	98	1	640	1,116	9/11/131
1	..	4	.	..	..	..	..	..	..	..	..	..	..	..	..	..	..	..	..	5	12	9/11/132
427	7	218	..	13	22	..	..	4	..	7	..	4	..	7	1	4	..	28	3	662	1,316	9/11/133
39	1	59	..	..	..	.	..	..	..	..	..	..	..	14	..	..	..	..	..	99	213	9/11/134
294	1	141	15	..	..	..	..	2	..	..	..	3	..	9	..	..	..	23	..	502	835	9/11/135
173	..	59	..	..	..	..	..	..	..	..	..	..	..	..	..	1	..	24	3	418	592	9/11/136
164	..	24	..	..	..	..	..	5	..	1	..	..	..	2	..	..	..	35	2	278	540	9/11/137
339	9	100	8	..	..	..	..	1	..	2	..	..	..	2	..	..	..	14	2	529	865	9/11/138
215	..	48	..	..	..	..	..	4	..	..	..	..	..	..	..	..	..	5	..	214	479	9/11/139
133	..	11	..	..	..	..	..	1	..	..	..	..	..	4	..	..	..	6	6	172	302	9/11/140
4	..	1	..	..	..	..	..	..	..	..	..	..	..	..	..	..	..	3	..	11	18	9/11/141
103	..	120	11	11	7	..	..	..	..	6	8	..	..	3	..	1	1	26	2	240	413	9/11/142
188	7	88	2	8	..	..	..	..	..	2	3	..	..	2	..	..	..	7	..	345	583	9/11/143
160	2	81	..	1	..	..	..	..	1	1	..	..	..	5	..	..	..	9	..	211	478	9/11/144
70	1	26	..	..	..	..	..	..	..	..	..	..	..	..	..	..	..	..	..	79	159	9/11/145
80	2	100	..	3	..	..	..	7	..	1	..	8	..	38	1	19	..	50	4	287	502	9/11/146
136	2	103	1	19	8	..	..	6	2	..	..	3	..	1	..	4	..	10	..	308	556	9/11/147
92	..	100	32	67	67	..	..	7	..	8	..	3	..	24	2	3	..	24	2	290	483	9/11/148
135	4	43	1	2	..	..	..	..	..	11	3	1	..	..	..	..	..	12	3	216	375	9/11/149
134	5	42	1	..	..	..	..		..	1	2	..	..	3	..	1	..	19	5	239	429	9/11/150
180	1	88	8	..	..	..	..	1	..	..	..	1	..	4	1	3	..	17	2	289	589	9/11/151
275	6	14	..	..	..	..	.		..	3	..	..	..	2	6	3	..	73	1	335	686	9/11/152
233	7	40	2	..	..	..	..	4	1	3	..	8	..	7	..	3	..	33	3	394	707	9/11/153
190	1	86	2	..	..	..	..	1	..	..	..	7	..	3	..	2	..	7	..	282	559	9/11/154
264	36	69	14	..	..	..	.	1	..	..	..	1	..	..	..	3	..	22	7	384	643	9/11/155
214	7	63	13	..	..	1	..	8	32	1	..	..	..	5	2	5	..	29	4	303	624	9/11/156
30	..	38	6	3	6	..	..	1	..	..	..	..	..	2	..	..	..	5	..	62	124	9/11/157
133	1	39	2	..	..	..	..	1	1	1	..	..	..	3	..	1	..	62	..	169	327	9/11/158
223	4	35	7	1	..	..	..	13	3	4	..	1	..	3	..	8	..	27	3	290	592	9/11/159
200	6	81	..	..	..	..	..	31	..	2	..	3	..	2	..	1	..	26	3	344	673	9/11/160
172	2	43	1	..	..	..	..	3	..	1	..	1	..	1	..	5	..	47	1	215	368	9/11/161
157	..	24	..	1	..	..	..	2	..	..	..	..	..	..	..	..	..	48	6	281	399	9/11/162
78	..	28	..	..	..	..	..	..	..	2	..	..	..	..	..	..	..	4	..	101	192	9/11/163
9	..	1	..	..	..	..	..	..	..	..	..	..	..	..	..	..	..	..	..	10	16	9/11/164

Police Station : HAILAKANDI (9/11)

URBAN BLOCK/VILLAGEWISE

Location Code	Name of village/ town/ward/ urban enumerators' block	Area of village in Acres	No. of Occupied Residential Houses	No. of Households	Total Population (including Institutional & Houseless population)			Scheduled Castes		Scheduled Tribes		Literate and Educated Persons		Total Workers (I—IX)	
					P	M	F	M	F	M	F	M	F	M	F
1	2	3	4	5	6	7	8	9	10	11	12	13	14	15	16
9/11/165	Saidpur	276	98	98	591	322	269	57	41	..	..	168	56	179	1
9/11/166	Lala I		Included in Lala town												
9/11/167	Lala II		Included in Lala town												
9/11/168	Bishnupur		Included in Lala town												
9/11/169	Uttar Josnabad I	598	254	254	1,524	811	713	89	81	..	..	335	112	425	3
9/11/170	Niz-Vernerpur II	382	166	166	996	533	463	154	153		..	262	65	287	3
9/11/171	Sarbanandapur	369	130	130	780	408	372	4	4	..	..	258	164	213	4
9/11/172	Abdullapur I	227	69	69	418	200	218	48	50	..	..	101	72	103	4
9/11/173	Abdullapur II	434	145	145	868	465	403	13	13	..	..	177	51	243	..
9/11/174	Niz-Vernerpur I	502	260	260	1,559	799	760	87	86	..	..	372	87	450	49
9/11/175	Military Colony		Included in Military Colony.												
9/11/176	Badarpur Grant	482	61	61	368	188	180	..	..	..	..	70	36	79	4
9/11/177	Dholidahar Grant	1,006	103	103	620	307	313	..	..	..	..	70	28	133	..
9/11/178	Jitarmukh T.E.	430	81	81	488	245	243	42	44	..	..	53	17	142	32
9/11/179	Margonpur T.E.	1,839	131	131	787	420	367	..	..	..	..	125	31	237	82
9/11/180	Chandipur Requisition Area	792	156	156	1,094	557	537	240	236	..	..	87	18	305	15
9/11/181	Chandipur T.E.	2,010	202	202	1,414	740	674	9	11	20	5	137	66	390	32
9/11/182	Bashbari T.E.	198	71	71	427	227	200	85	81	..	..	39	10	134	..
9/11/183	Balikandi T.E.	476	107	107	643	331	312	13	11	..	..	76	16	202	111
9/11/184	Balikandi Hill-punjee	25	10	10	60	34	26	..	..	..	..	4	..	19	4
9/11/185	Serispore T.E.	2,157	420	420	2,946	1,568	1,378	146	130	..	..	403	98	958	260
9/11/186	Serispore Requisition Area	103	24	24	143	77	66	71	60	..	..	19	8	54	..
9/11/187	Kanchanpur Requisition Area	69	26	26	154	80	74	40	38	..	..	32	14	41	..
9/11/188	Kanchanpur T.E.	1,992	299	299	2,093	1,076	1,017	122	106	..	..	204	38	604	220
9/11/189	Monachara T.E.	1,152	307	307	2,150	1,130	1,020	142	143	..	..	313	104	579	27
9/11/190	Lakhinagar Khasipunjee	649	4	4	27	14	13	1	2	..	..	3	1	8	..
9/11/191	Lakhinagar Requisition Area	54	94	94	568	298	270	24	20	..	..	80	18	169	1
9/11/192	Lakhinagar T.E.	589	227	227	1,365	758	607	77	66	..	..	233	34	437	114
9/11/193	Aeinakhal Requisition Area	67	17	17	102	56	46	..	..	..	..	34	16	26	..

PRIMARY CENSUS ABSTRACT

Police Station : HAILAKANDI (9/11)

WORKERS																						
I Cultivators		II Agricultural Labourers		III Livestock, Forestry, Fishing, Hunting and Plantations, Orchards and Allied activities		IV Mining and Quarrying		V Manufacturing, Processing, Servicing and Repairs				VI Construction		VII Trade and Commerce		VIII Transport, Storage and Communications		IX Other Services		X Non-workers		Location Code
								(a) Household Industry		(b) Other than Household Industry												
M	F	M	F	M	F	M	F	M	F	M	F	M	F	M	F	M	F	M	F	M	F	
17	18	19	20	21	22	23	24	25	26	27	28	29	30	31	32	33	34	35	36	37	38	1
93	..	37	..	..	..	..	..	..	..	1	..	..	..	..	..	..	..	48	1	143	268	9/11/165
																						9/11/166
																						9/11/167
																						9/11/168
239	..	114	1	1	..	..	..	4	1	1	..	..	..	31	..	5	..	30	1	386	710	9/11/169
142	..	100	..	..	..	..	..	..	..	..	3	..	..	..	..	..	..	45	..	246	460	9/11/170
110	..	22	..	2	..	..	..	6	2	1	..	4	..	11	..	2	..	55	2	195	368	9/11/171
81	..	12	..	..	..	..	..	..	..	..	..	..	..	2	..	..	..	8	4	97	214	9/11/172
95	..	74	..	..	..	..	..	4	..	..	..	9	..	5	..	3	..	53	..	222	403	9/11/173
203	5	139	8	20	34	..	..	4	..	..	2	4	..	16	..	2	..	62	..	349	711	9/11/174
																						9/11/175
5	..	2	..	..	..	..	..	8	1	11	..	1	..	31	1	1	..	20	2	109	176	9/11/176
119	..	4	..	1	..	..	..	1	..	2	..	..	..	..	..	..	..	6	..	174	313	9/11/177
45	..	62	..	34	32	..	..	..	..	..	..	..	..	..	..	..	..	1	..	103	211	9/11/178
138	7	51	26	45	49	..	..	..	..	..	..	..	..	1	..	..	..	2	..	183	285	9/11/179
280	11	22	4	..	..	..	..	..	..	..	..	1	..	1	..	..	..	1	..	252	522	9/11/180
187	2	93	..	91	29	..	..	2	..	5	..	..	..	3	..	..	..	9	1	350	642	9/11/181
131	..	1	..	..	..	..	..	1	..	..	..	..	..	..	..	..	..	1	..	93	200	9/11/182
48	..	46	5	100	103	..	..	..	..	..	..	..	..	3	1	..	..	5	2	129	201	9/11/183
12	3	7	1	..	..	..	..	..	..	..	..	..	..	..	..	..	..	..	..	15	22	9/11/184
276	2	172	29	382	226	..	..	5	1	18	..	5	1	7	..	1	..	92	1	610	1,118	9/11/185
46	..	..	..	..	..	..	..	..	..	1	..	3	..	..	..	3	..	1	..	23	66	9/11/186
22	..	17	..	..	..	..	..	2	..	..	..	..	..	..	..	..	..	..	..	39	74	9/11/187
222	19	96	25	209	169	..	..	..	..	29	1	..	..	31	..	3	..	14	6	472	797	9/11/188
121	1	345	3	34	20	..	..	2	..	7	..	3	..	23	..	4	..	40	3	551	993	9/11/189
8	..	..	..	..	..	..	..	..	..	..	..	..	..	..	..	..	..	..	..	6	13	9/11/190
109	..	55	..	1	1	..	..	..	..	..	..	..	..	..	..	..	..	4	..	129	269	9/11/191
171	..	147	4	106	106	..	..	3	..	2	1	1	..	3	1	..	..	4	3	321	493	9/11/192
20	..	3	..	..	..	..	..	..	..	..	..	..	..	..	..	..	..	3	..	30	46	9/11/193

Police Station : HAILAKANDI (9/11)

URBAN BLOCK/VILLAGEWISE

Location Code	Name of village/ town/ward/ urban enumerators' block	Area of Village in Acres	No. of Occupied Residential Houses	No of House-holds	Total Population (including Institutional & Houseless population)			Scheduled Castes		Scheduled Tribes		Literate and Educated Persons		Total Workers (I—IX)	
					P	M	F	M	F	M	F	M	F	M	F
1	2	3	4	5	6	7	8	9	10	11	12	13	14	15	16
9/11/194	Aeinakhal T.E.	3,000	309	309	1,853	958	895	119	94	..	..	280	117	499	153
9/11/195	Singola T.E.	645	228	228	1,368	736	632	52	50	..	..	114	23	402	170
9/11/196	Koyah T.E.	804	556	556	3,332	1,711	1,621	145	124	..	..	450	97	923	303
9/11/197	Lalamukh Requisition Area	24	12	12	71	37	34	..	..	..	..	15	4	20	..
9/11/198	Lalamukh T.E.	3,791	562	562	3,374	1,815	1,559	129	108	..	..	389	141	949	272
9/11/199	Gaglachera T.E.	2,083	192	192	1,171	613	558	97	87	..	..	169	49	325	112
9/11/200	Gaglachera Grant	98	42	42	255	127	128	36	43	..	..	19	13	63	1
9/11/201	Kalachara T.E.	2,850	193	193	1,162	608	554	33	25	..	..	163	40	306	169
9/11/202	Kalachara Requisition Area	99	8	8	49	21	28	..	..	..	..	15	10	12	..
9/11/203	Kuchila T.E.	605	140	140	842	429	413	88	69	..	..	153	37	221	12
9/11/204	Bandukmara T.E.	1,289	211	211	1,267	671	596	4	6	..	..	150	50	348	124
9/11/205	Bandukmara Requisition Area	187	39	39	239	135	104	23	28	..	..	48	71	78	1
9/11/206	Bandukmara Khasipunjee	271	18	18	110	56	54	..	..	..	..	8	1	30	22
9/11/207	Mohonpur Requisition Area	588	244	244	1,462	757	705	205	171	..	..	285	92	418	5
9/11/208	Mohonpur T.E.	1,247	193	193	1,160	615	545	61	57	..	..	221	52	340	102
9/11/209	Mohonpur Khasipunjee	93	12	12	71	37	34	..	..	..	..	1	..	18	..
9/11/210	Burnibrease T.E.	2,600	342	342	2,055	1,087	968	122	100	..	..	335	37	536	131

PRIMARY CENSUS ABSTRACT

Police Station : HAILAKANDI (9/11)

WORKERS																						
I Cultivators		II Agricultural Labourers		III Livestock, Forestry, Fishing, Hunting and Plantation, Orchards and Allied activities		IV Mining and Quarrying		V Manufacturing, Processing, Servicing and Repairs				VI Construction		VII Trade and Commerce		VIII Transport, Storage and Communications		IX Other Services		X Non-workers		Location Code
								(a) Household Industry		(b) Other than Household Industry												
M	F	M	F	M	F	M	F	M	F	M	F	M	F	M	F	M	F	M	F	M	F	
17	18	19	20	21	22	23	24	25	26	27	28	29	30	31	32	33	34	35	36	37	38	1
142	3	144	21	145	119	..	..	5	..	18	1	3	..	15	4	4	..	23	5	459	742	9/11/194
132	1	21	1	110	92	..	..	9	..	..	..	2	..	11	..	3	..	114	76	334	462	9/11/195
291	2	163	12	350	280	..	..	11	2	8	1	2	..	13	..	4	..	81	6	788	1,318	9/11/196
6	..	13	..	..	..	..	..	..	..	..	..	..	..	..	..	..	..	1	..	17	34	9/11/197
154	2	306	..	375	257	..	..	9	4	19	1	1	..	35	..	1	..	49	8	866	1,287	9/11/198
18	..	167	..	112	108	..	..	2	3	..	..	4	..	8	..	6	..	8	1	288	446	9/11/199
52	..	10	..	..	1	..	..	..	..	..	..	1	..	..	..	..	..	..	..	64	127	9/11/200
29	3	79	4	177	158	..	..	..	..	5	..	..	..	4	..	1	..	11	4	302	385	9/11/201
1	..	10	..	..	..	..	..	..	..	..	..	..	..	..	..	..	..	1	..	9	28	9/11/202
54	..	128	9	19	2	..	..	1	..	1	..	..	..	3	..	4	..	11	1	208	401	9/11/203
10	..	146	14	169	109	..	..	..	..	3	..	1	..	6	..	4	..	9	1	323	472	9/11/204
71	1	2	..	..	..	..	..	..	..	..	..	2	..	1	..	..	..	2	..	57	103	9/11/205
29	22	..	..	..	..	..	..	..	..	..	..	..	..	..	..	..	..	1	..	26	32	9/11/206
350	4	51	..	..	..	..	..	6	1	..	..	2	..	2	..	2	..	5	..	339	700	9/11/207
86	6	169	33	75	63	..	.	1	.	.	..	2	..	2	..	2	.	3	..	275	443	9/11/208
16	..	2	..	..	..	..	..	..	..	..	..	..	..	..	..	..	..	..	..	19	34	9/11/209
58	..	214	6	231	123	..	..	3	..	14	..	..	..	4	..	4	..	8	2	551	837	9/11/210

URBAN BLOCK/VILLAGEWISE

Location Code	Name of village/ town/ward/ urban enumerators' block	Area of village in Acres	No. of Occupied Residential Houses	No. of House-holds	Total Population (including institutional & House-less population)			Scheduled Castes		Scheduled Tribes		Literate and Educated Persons		Total Workers (I—IX)	
					P	M	F	M	F	M	F	M	F	M	F
1	2	3	4	5	6	7	8	9	10	11	12	13	14	15	16
	HAILAKANDI (M) Total	6·32 (Km2)	2,728	2,729	16,644	8,772	7,872	525	518	9	3	5,800	3,985	3,962	271
9/VII/1	WARD 1	324	324	1,772	940	832	59	54	..	...	470	242	423	24
9/VII/1/1	Ward 1 Block 1	93	93	438	224	214	28	23	..	..	104	53	107	13
9/VII/1/2	Ward 1 Block 2	75	75	421	227	194	27	25	..	..	123	81	104	4
9/VII/1/3	Ward 1 Block 3	61	61	420	226	194	4	6	..	..	123	66	84	6
9/VII/1/4	Ward 1 Block 4	95	95	493	263	230	..	..	..	..	120	42	128	1
9/VII/2	WARD 2	319	319	1,855	1,049	806	101	104	..	..	753	452	481	41
9/VII/2/5	Ward 2 Block 5	97	97	566	323	243	45	39	..	..	208	91	140	6
9/VII/2/6	Ward 2 Block 6	72	72	472	270	202	16	19	..	..	207	135	139	10
9/VII/2/7	Ward 2 Block 7	150	150	817	456	361	40	46	..	..	338	226	202	25
9/VII/3	WARD 3	333	333	1,976	1,032	944	44	39	3	..	824	638	427	39
9/VII/3/8	Ward 3 Block 8	102	102	538	294	244	10	10	3	..	226	119	144	3
9/VII/3/9	Ward 3 Block 9	118	118	753	372	381	12	14	..	..	289	258	138	13
9/VII/3/10	Ward 3 Block 10	113	113	685	366	319	22	15	..	..	309	261	145	23
9/VII/4	WARD 4	361	362	2,796	1,538	1,258	86	79	..	..	1,150	812	754	45
9/VII/4/11	Ward 4 Block 11	48	48	824	424	400	19	10	..	..	285	214	203	8
9/VII/4/12	Ward 4 Block 12	135	135	742	375	367	23	19	..	..	293	265	170	26
9/VII/4/13	Ward 4 Block 13	113	114	689	385	304	41	48	..	..	291	200	190	8
9/VII/4/14	Ward 4 Block 14	65	65	541	354	187	3	2	..	..	281	133	191	3
9/VII/5	WARD 5	504	504	2,776	1,448	1,328	7	4	..	..	715	411	711	31
9/VII/5/15(1)	Ward 5 Block 15(1)	82	82	508	200	308	2	1	..	..	108	73	123	6
9/VII/5/15(2)	Ward 5 Block 15(2)	85	85	358	233	125	1	2	..	..	92	17	93	4
9/VII/5/16(1)	Ward 5 Block 16(1)	85	85	589	316	273	2	..	..	..	165	79	144	10
9/VII/5/16(2)	Ward 5 Block 16(2)	84	84	388	200	188	..	..	..	..	120	100	93	4
9/VII/5/17	Ward 5 Block 17	98	98	555	284	271	..	..	..	..	92	47	149	1
9/VII/5/18	Ward 5 Block 18	70	70	378	215	163	2	1	..	..	138	95	109	6
9/VII/6	WARD 6	323	323	1,903	945	958	46	44	..	..	757	656	354	38
9/VII/6/19	Ward 6 Block 19	91	91	513	250	263	..	..	..	..	186	173	86	10
9/VII/6/20	Ward 6 Block 20	119	119	719	374	345	23	21	..	..	317	250	139	14
9/VII/6/21	Ward 6 Block 21	113	113	671	321	350	23	23	..	..	254	233	129	14

PRIMARY CENSUS ABSTRACT

Police Station : HAILAKANDI (9/11)

WORKERS																						
I Cultivators		II Agricultural Labourers		III Livestock, Forestry, Fishing, Hunting and Plantations, Orchards and Allied activities		IV Mining and Quarrying		V Manufacturing, Processing, Servicing and Repairs				VI Construction		VII Trade and Commerce		VIII Transport, Storage and Communications		IX Other Services		X Non-workers		Location Code
								(a) Household Industry		(b) Other than Household Industry												
M	F	M	F	M	F	M	F	M	F	M	F	M	F	M	F	M	F	M	F	M	F	
17	18	19	20	21	22	23	24	25	26	27	28	29	30	31	32	33	34	35	36	37	38	1
419	6	104	1	31	2	1	..	183	25	412	19	196	9	980	4	391	8	1,245	197	4,810	7,601	
145	1	8	..	..	..	..	..	1	..	34	1	22	..	59	1	77	1	77	20	517	808	9/VII/1
28	..	1	..	..	..	..	..	..	..	11	..	12	..	10	..	17	..	28	13	117	201	9/VII/1/1
10	1	2	..	..	..	..	..	..	..	6	..	..	..	26	1	47	1	13	1	123	190	9/VII/1/2
18	..	1	..	..	..	..	..	1	..	14	1	3	..	15	..	11	..	21	5	142	188	9/VII/1/3
89	..	4	..	..	..	..	..	..	..	3	..	7	..	8	..	2	..	15	1	135	229	9/VII/1/4
12	..	1	..	8	1	..	..	1	..	60	1	24	..	139	1	53	1	183	37	568	765	9/VII/2
8	..	..	..	3	..	..	..	..	..	31	..	8	..	41	..	13	..	36	6	183	237	9/VII/2/5
..	..	..	..	1	..	..	..	..	..	17	..	4	..	46	..	27	1	44	9	131	192	9/VII/2/6
4	..	1	..	4	1	..	..	1	..	12	1	12	..	52	1	13	..	103	22	254	336	9/VII/2/7
62	..	1	..	8	..	1	..	8	..	22	1	40	3	69	..	23	3	193	32	605	905	9/VII/3
56	..	..	..	1	..	..	..	2	..	7	..	10	..	20	..	2	..	46	3	150	241	9/VII/3/8
6	..	1	..	1	..	..	..	4	..	11	..	14	2	30	..	15	3	56	8	234	368	9/VIII3/9
..	..	..	..	6	..	1	..	2	..	4	1	16	1	19	..	6	..	91	21	221	296	9/VII/3/10
28	..	2	..	5	..	..	..	14	..	57	2	40	1	194	..	90	..	324	42	784	1,213	9/VII/4
23	..	1	..	1	..	..	..	..	..	18	..	18	..	27	..	45	..	70	8	221	392	9/VII/4/11
1	..	..	..	2	..	..	..	6	..	17	1	6	1	50	..	22	..	66	24	205	341	9/VII/4/12
4	..	..	..	1	..	..	..	..	..	19	1	11	..	76	..	17	..	62	7	195	296	9/VII/4/13
..	..	1	..	1	..	..	..	8	..	3	..	5	..	41	..	6	..	126	3	163	184	9/VII/4/14
115	5	12	..	2	1	..	..	53	6	86	8	33	2	207	2	98	..	105	7	737	1,297	9/VII/5
10	..	..	..	..	..	..	..	25	3	30	1	2	..	40	..	8	..	8	2	77	302	9/VII/5/15(1)
8	..	..	..	..	..	..	..	20	2	21	..	2	1	27	1	5	..	10	..	140	121	9/VII/5/15(2)
20	3	6	..	1	..	..	..	5	1	8	3	4	..	56	1	21	..	23	2	172	263	9/VII/5/16(1)
8	2	4	..	..	..	..	..	3	..	5	2	4	..	32	..	16	..	21	..	107	184	9/VII/5/16(2)
69	..	2	..	..	..	..	..	..	..	..	..	1	1	9	..	45	..	23	..	135	270	9/VII/5/17
..	..	..	..	1	1	..	..	..	..	22	2	20	..	43	..	3	..	20	3	106	157	9/VII/5/18
7	..	5	..	3	..	..	..	33	1	51	..	13	3	104	..	17	2	121	32	591	920	9/VII/6
.	..	..	..	1	..	..	..	17	1	8	..	3	2	29	..	5	..	23	7	164	253	9/VII/6/19
..	..	4	..	1	..	..	..	15	..	7	..	7	..	49	..	4	..	52	14	235	331	9/VII/6/20
7	..	1	..	1	..	..	..	1	..	36	..	3	1	26	..	8	2	46	11	192	336	9/VII/6/21

URBAN BLOCK/VILLAGEWISE

Location Code	Name of village/ town/ward/ urban enumerators' block	Area of Village in Acres	No. of Occupied Residential Houses	No. of House-holds	Total Population (including Institutional & House-less population)			Scheduled Castes		Scheduled Tribes		Literate and Educated Persons		Total Workers (I—IX)	
					P	M	F	M	F	M	F	M	F	M	F
1	2	3	4	5	6	7	8	9	10	11	12	13	14	15	16
9/VII/7	WARD 7		264	264	1,509	768	741	42	42	6	3	481	310	369	38
9/VII/7/22	Ward 7 Block 22		84	84	489	249	240	1	..	6	3	147	59	143	3
9/VII/7/23	Ward 7 Block 23		86	86	460	243	217	41	42	..	..	172	122	112	2
9/VII/7/24	Ward 7 Block 24		94	94	560	276	284	..	..	..	..	162	129	114	33
9/VII/8	WARD 8		300	300	2,057	1,052	1,005	140	152	..	..	650	464	443	15
9/VII/8/25	Ward 8 Block 25		61	61	703	354	349	59	65	..		184	106	173	7
9/VII/8/26	Ward 8 Block 26		126	126	706	366	340	15	19	..	..	269	213	146	5
9/VII/8/27	Ward 8 Block 27		113	113	648	332	316	66	68	..	..	197	145	124	3
	Lala Town Total	0·68 (Km^2)	1,003	1,003	5,536	2,867	2,669	349	321	..	..	1,596	1,042	1,386	61
9/VIII/1	CIRCLE 1		419	419	2,305	1,223	1,082	46	24	..	..	704	460	602	24
9/VIII/1/1	Circle 1 Block 1		122	122	630	347	283	..	..	..	..	223	138	183	5
9/VIII/1/2	Circle 1 Block 2		99	99	545	304	241	25	12	..	..	244	142	166	3
9/VIII/1/3(1)	Circle 1 Block 3(1)		112	112	722	371	351	21	12	..	..	145	89	170	13
9/VIII/1/3(2)	Circle 1 Block 3(2)		86	86	408	201	207	..	..	..	..	92	91	83	3
9/VIII/2	CIRCLE 2		265	265	1,466	758	708	214	194	..	..	357	215	370	12
9/VIII/2/4	Circle 2 Block 4		83	83	424	219	205	..	..	..	..	113	68	102	4
9/VIII/2/5(1)	Circle 2 Block 5(1)		103	103	622	321	301	214	194	..	..	210	123	176	6
9/VIII/2/5(2)	Circle 2 Block 5(2)		79	79	420	218	202	..	..	..	..	34	24	92	2
9/VIII/3	CIRCLE 3		319	319	1,765	886	879	89	103	..	..	535	367	414	25
9/VIII/3/6	Circle 3 Block 6		59	59	306	158	148	9	9	..	..	104	86	86	9
9/VIII/3/7	Circle 3 Block 7		90	90	513	250	263	1	3	..	..	157	92	94	5
9/VIII/3/8(1)	Circle 3 Block 8(1)		69	69	360	198	162	30	35	..	..	159	95	106	4
9/VIII/3/8(2)	Circle 3 Block 8(2)		101	101	586	280	306	49	56	..	..	115	94	128	7

PRIMARY CENSUS ABSTRACT

Police Station : HAILAKANDI (9/11)

WORKERS																						
I Cultivators		II Agricultural Labourers		III Livestock, Forestry, Fishing, Hunting and Plantations, Orchards and Allied activities		IV Mining and Quarrying		V Manufacturing, Processing Servicing and Repairs				VI Construction		VII Trade and Commerce		VIII Transport, Storage and Communications		IX Other Services		X Non-workers		Location Code
								(a) Household Industry		(b) Other than Household Industry												
M	F	M	F	M	F	M	F	M	F	M	F	M	F	M	F	M	F	M	F	M	F	
17	18	19	20	21	22	23	24	25	26	27	28	29	30	31	32	33	34	35	36	37	38	1
11	..	2	..	3	..	..	..	58	17	68	6	9	..	100	..	8	1	110	14	399	703	9/VII/7
10	..	1	..	..	..	..	..	35	..	26	2	3	..	21	..	..	..	47	1	106	237	9/VII/7/22
1	..	..	..	1	..	..	..	2	..	13	..	3	..	44	..	8	..	40	2	131	215	9/VII/7/23
..	..	1	..	2	..	..	..	21	17	29	4	3	..	35	..	..	1	23	11	162	251	9/VII/7/24
39	..	73	1	2	..	..	..	15	1	34	..	15	..	108	..	25	..	132	13	609	990	9/VII/8
12	..	72	1	2	..	..	..	1	1	13	..	3	..	27	..	12	..	31	5	181	342	9/VII/8/25
27	..	..	..	..	..	..	..	11	..	6	..	8	..	30	..	6	..	58	5	220	335	9/VII/8/26
..	..	1	..	..	..	..	..	3	..	15	..	4	..	51	..	7	..	43	3	208	313	9/VII/8/27
493	:	126	2	3	..	1	..	78	6	75	9	46	..	313	1	58	1	193	42	1,481	2,608	
146	..	51	1	2	..	1	..	41	3	35	5	21	..	180	..	33	1	92	14	621	1,058	9/VIII/1
16	..	1	..	..	..	1	..	18	..	10	..	13	..	81	..	21	1	22	4	164	278	9/VIII/1/1
3	..	2	..	1	..	..	..	13	..	8	..	3	..	94	..	8	..	34	3	138	238	9/VIII/1/2
87	..	26	1	1	..	..	..	7	3	12	4	4	..	3	..	4	..	26	5	201	338	9/VIII/1/3(1)
40	..	22	..	..	..	..	..	3	..	5	1	1	..	2	..	..	..	10	2	118	204	9/VIII/1/3(2)
173	..	24	..	1	..	..	..	17	2	26	4	12	..	71	..	13	..	33	6	388	696	9/VIII/2
..	..	13	..	1	..	..	..	12	2	6	..	3	..	45	..	10	..	12	2	117	201	9/VIII/2/4
98	..	9	..	..	..	..	..	4	..	14	3	8	..	21	..	3	..	19	3	145	295	9/VIII/2/5(1)
75	..	2	..	..	..	..	..	1	..	6	1	1	..	5	..	..	..	2	1	126	200	9/VIII/2/5(2)
174	..	51	1	..	..	..	..	20	1	14	..	13	..	62	1	12	..	68	22	472	854	9/VIII/3
10	..	9	1	..	..	..	..	1	..	4	..	2	..	32	..	5	..	23	8	72	139	9/VIII/3/6
30	..	9	..	..	..	..	..	6	..	9	..	6	..	19	1	3	..	12	4	156	258	9/VIII/3/7
64	..	13	..	..	..	..	..	2	..	..	..	1	..	6	..	1	..	19	4	92	158	9/VIII/3/8(1)
70	..	20	..	..	..	..	..	11	1	1	..	4	..	5	..	3	..	14	6	152	299	9/VIII/3/8(2)

Location Code	Name of village/ town/ward/ urban enumerators' block	Area of village in Acres	No of Occupied Residential Houses	No. of House-holds	Total Population (including Institutional & House-less population)			Scheduled Castes		Scheduled Tribes		Literate and Educated Persons		Total Workers (I—IX)	
					P	M	F	M	F	M	F	M	F	M	F
1	2	3	4	5	6	7	8	9	10	11	12	13	14	15	16
Katlichara P. S. (Rural) Total		852·1 (Km^2)	16,871	16,877	96,314	50,043	46,271	7,491	7,145	199	191	16,488	6,104	26,589	2,195
9/12/1	Joynagar	506			No Population										
9/12/2	Bangalpur	485	142	142	713	377	336	13	17	..	..	113	27	224	..
9/12/3	Tantoo	596	147	147	735	369	366	4	3	..	..	98	20	198	..
9/12/4	Jalalpur	889	153	153	767	380	387	76	71	.	..	220	107	192	.
9/12/5	Dhonipur	649	193	194	967	497	470	..	.	..	..	237	33	260	1
9/12/6	Niamatpur	1,303	168	168	840	439	401	.	..	..	..	175	29	205	..
9/12/7	Sheralipur	1,302	189	189	846	451	395	.	..	.	..	166	14	224	1
9/12/8	Dakhinjashnabad I	644	67	67	328	164	164	..	.	..	..	61	17	77	..
9/12/9	Dakhinjashnabad II	1,594	263	263	1,376	718	658	.	.	.	..	182	33	398	3
9/12/10	Rongpur V	870	182	182	913	485	428		..	..	.	195	38	251	..
9/12/11	Joykrishnapur	473	159	159	799	409	390	3	2	..	..	192	148	199	..
9/12/12	Mamodpur I	660	284	284	1,705	891	814	.	..	..	..	333	48	437	2
9/12/13	Mamodpur II	840	326	328	1,959	986	973	50	53	..	..	301	49	490	2
9/12/14	Rongpur VI	469	211	211	1,262	623	639	95	112	..	..	268	60	350	1
9/12/15	Rongpur I	703	223	223	1,341	691	650	10	11	.	.	280	246	318	5
9/12/16	Appin or Latakandi II	1,612	251	251	1,509	754	755	3	7	..	..	262	84	399	5
9/12/17	Ramchandi I	176	15	16	92	48	44	.	..	..	..	8	..	29	5
9/12/18	Ramchandi II	712	61	61	304	146	158	..	..	..	.	46	7	105	..
9/12/19	Ramchandi III	1,487	1	1	3	3	..	..	..	..	..	2	..	3	..
9/12/20	Dinanathpur II	1,364	70	70	350	180	170	..	..	..	..	78	7	90	8
9/12/21	Dinanathpur I	1,617	296	296	1,776	927	849	79	81	..	..	115	13	525	..
9/12/22	Arainyapur	1,015	116	116	695	387	308	..	..	..	..	181	56	223	34
9/12/23	Appin or Latakandi I	1,603	214	214	1,284	666	618	28	22	..	.	397	149	325	2
9/12/24	Rongpur II	1,294	317	317	1,902	1,006	896	133	138	..	..	412	131	466	15
9/12/25	Rongpur VII	1,142	63	63	381	191	190	..	..	..	..	88	20	93	
9/12/26	Sahabad I	500	165	165	989	495	494	..	..	..	..	226	53	258	3
9/12/27	Sahabad II	1,409	178	178	1,066	539	527	..	.	..	..	166	26	274	3
9/12/28	Rongpur VIII	300	83	83	416	227	189	..	..	..	..	145	43	101	..
9/12/29	Rongpur IV	2,632	263	263	1,578	835	743	125	113	..	..	388	139	429	9
9/12/30	Rongpur III	1,566	298	298	1,788	907	881	253	241	..	..	518	322	415	13
9/12/31	Digor Appin	232	53	53	265	145	120	5	3	..	..	86	69	61	1
9/12/32	Rangabak II	1,222	207	207	1,244	643	601	64	76	..	..	410	304	228	4

PRIMARY CENSUS ABSTRACT

Police Station : KATLICHARA (9/12)

WORKERS																						
I Cultivators		II Agricultural Labourers		III Livestock, Forestry, Fishing, Hunting and Plantations, Orchards and Allied activities		IV Mining and Quarrying		V Manufacturing, Processing, Servicing and Repairs				VI Construction		VII Trade and Commerce		VIII Transport, Storage and Communications		IX Other Services		X Non-workers		Location Code
								(a) Household Industry		(b) Other than Household Industry												
M	F	M	F	M	F	M	F	M	F	M	F	M	F	M	F	M	F	M	F	M	F	
17	18	19	20	21	22	23	24	25	26	27	28	29	30	31	32	33	34	35	36	37	38	1
17,155	312	5,546	346	1,563	1,275	..	..	194	58	165	6	86	..	574	34	83	..	1,223	164	23,454	44,076	
																						9/12/1
114	..	103	..	..	..	..	..	..	..	..	..	..	..	..	..	..	..	7	..	153	336	9/12/2
151	..	36	..	..	..	..	..	2	..	..	..	..	..	..	..	..	..	9	..	171	366	9/12/3
140	..	43	..	..	..	..	..	..	..	..	..	..	..	..	..	..	..	9	..	188	387	9/12/4
163	1	68	..	1	..	..	..	1	..	..	..	..	..	10	..	2	..	15	..	237	469	9/12/5
125	..	65	..	..	..	..	..	..	..	..	..	..	..	3	..	..	..	12	..	234	401	9/12/6
207	1	11	..	..	..	..	..	..	..	..	..	1	..	1	..	..	..	4	..	227	394	9/12/7
58	..	18	..	..	..	..	..	..	..	..	..	..	..	..	..	1	..	..	..	87	164	9/12/8
354	..	28	2	1	..	..	..	..	..	1	..	1	..	1	..	..	..	12	1	320	655	9/12/9
182	..	61	..	..	..	..	..	1	..	..	..	..	..	1	..	..	..	6	..	234	428	9/12/10
170	..	22	..	..	..	..	..	2	..	..	..	..	..	2	..	..	..	3	..	210	390	9/12/11
308	..	112	1	..	..	..	..	2	..	..	..	..	..	1	..	..	..	14	1	454	812	9/12/12
385	..	63	2	1	..	..	..	..	..	..	..	2	..	7	..	6	..	26	..	496	971	9/12/13
231	..	110	..	..	..	..	..	1	..	..	..	..	..	..	..	1	..	7	1	273	638	9/12/14
255	..	23	1	..	..	..	..	1	..	1	..	..	..	..	..	..	..	38	4	373	645	9/12/15
313	4	77	..	..	..	..	..	1	..	..	..	..	..	..	..	..	..	8	1	355	750	9/12/16
14	4	14	..	1	..	..	..	..	..	..	..	..	..	..	..	..	..	..	1	19	39	9/12/17
105	..	..	..	..	..	..	..	..	..	..	..	..	..	..	..	..	..	..	..	41	158	9/12/18
3	..	..	..	..	..	..	..	..	..	..	..	..	..	..	..	..	..	..	..	..	..	9/12/19
69	8	21	..	..	..	..	..	..	..	..	..	..	..	..	..	..	..	..	..	90	162	9/12/20
446	..	73	..	..	..	..	..	..	..	..	..	..	..	3	..	..	..	3	..	402	849	9/12/21
146	6	60	27	..	..	..	..	..	..	..	..	..	..	..	..	12	..	5	1	164	274	9/12/22
240	1	60	..	1	..	..	..	..	..	3	..	2	..	5	..	1	..	13	1	341	616	9/12/23
257	6	157	8	..	..	..	..	3	..	..	..	1	..	1	..	2	..	45	1	540	881	9/12/24
89	..	2	..	..	..	..	..	..	..	..	..	..	..	..	..	..	..	2	..	98	190	9/12/25
166	2	68	..	2	..	..	..	7	..	..	..	1	..	6	..	..	..	8	1	237	491	9/12/26
251	2	12	1	1	..	..	..	..	..	1	..	..	..	1	..	..	..	8	..	265	524	9/12/27
84	..	3	..	..	..	..	..	4	..	..	..	1	..	..	..	2	..	7	..	126	189	9/12/28
175	1	151	..	..	..	..	..	25	2	4	..	5	..	19	..	1	..	49	6	406	734	9/12/29
224	..	123	4	..	..	..	..	5	..	5	..	1	..	33	..	..	..	24	9	492	868	9/12/30
1	..	11	..	..	..	..	..	1	..	5	..	..	..	27	..	1	..	15	1	84	119	9/12/31
67	2	23	1	2	..	..	..	5	..	8	..	5	..	84	..	1	..	33	1	415	597	9/12/32

Police Station : KATLICHARA (9/12)

URBAN BLOCK/VILLAGEWISE

Location Code	Name of village/ town/ward/ urban enumerators' block	Area of village in Acres	No. of Occupied Residential Houses	No. of Households	Total Population (including Institutional & Houseless population)			Scheduled Castes		Scheduled Tribes		Literate and Educated Persons		Total Workers (I—IX)	
					P	M	F	M	F	M	F	M	F	M	F
1	2	3	4	5	6	7	8	9	10	11	12	13	14	15	16
9/12/33	Rangabak I	416	196	196	1,178	602	576	24	17	..	..	323	204	317	4
9/12/34	Dholaimolai I	1,272	172	172	1,022	528	494	11	8	..	..	208	38	258	4
9/12/35	Dholaimolai VI	743	204	204	1,427	791	636	528	400	..	..	291	137	434	4
9/12/36	Dholaimolai IX	374	30	30	150	83	67	44	42	..	..	40	22	52	4
9/12/37	Mekenjipur	2,137		No population											
9/12/38	Dholaimolai XI	660	82	82	412	196	216	57	60	..	..	41	18	102	6
9/12/39	Dholaimolai V	742	218	219	1,527	771	756	5	5	..	..	200	16	405	9
9/12/40	Dholaimolai II	1,281	113	113	698	357	341	..	..	..	..	255	84	186	52
9/12/41	Dholaimolai IV	458	181	181	903	450	453	..	..	..	..	51	5	241	..
9/12/42	Dholaimolai III	629	204	204	1,225	627	598	..	..	..	..	146	16	321	21
9/12/43	Dholaimolai X	682	47	47	238	123	115	..	..	..	..	21	1	66	1
9/12/44	Dholaimolai XII	573		No population											
9/12/45	Dholaimolai VIII	723		No population											
9/12/46	Barunchara II	235	15	15	77	37	40	37	40	..	..	6	2	24	..
9/12/47	Barunchara I	888	29	29	147	84	63	..	..	..	..	3	..	43	25
9/12/48	Alaichara I	1,008	234	234	1,404	748	656	105	101	..	.	225	82	391	158
9/12/49	Alaichara II	292	48	48	239	123	116	30	33	..	..	68	44	74	20
9/12/50	Moharpur	208	4	4	21	13	8	4	1	..	..	11	3	7	..
9/12/51	Pratapnagar	517		No population											
9/12/52	Harishnagar I	429	119	119	595	314	281	142	149	..	..	123	72	174	9
9/12/53	Harishnagar II	551	86	86	521	263	258	102	110	..	..	80	36	150	..
9/12/54	Bjpinchara	332	71	71	356	183	173	..	..	21	18	31	4	112	6
9/12/55	Harishnagar III	342	98	98	492	251	241	..	..	..	..	80	34	131	23
9/12/56	Bhagabanpur	348	82	82	411	220	191	..	..	..	..	98	26	118	20
9/12/57	Ramsantipur	580	16	16	83	40	43	..	..	..	..	29	4	24	2
9/12/58	Nihalchandpur I	104		No population											
9/12/59	Lochanpur	2,256		No population											
9/12/60	Alaichara VI	2,324		No population											
9/12/61	Alaichara V	1,363	115	115	688	367	321	36	33	..	..	73	23	189	38
9/12/62	Alaichara IV	1,309	146	147	879	450	429	174	150	..	..	212	98	238	9
9/12/63	Alaichara III	372	23	23	137	70	67	5	7	..	..	13	3	45	4
9/12/64	Shyampur	272	45	45	277	132	145	6	13	..	..	19	4	80	1
9/12/65	Durgapur	572	6	6	28	21	7	..	..	..	..	7	..	11	..
9/12/66	Nihalchandpur II	1,386		No population											
9/12/67	Karichara	499	19	19	111	56	55	..	..	..	..	8	..	25	..

PRIMARY CENSUS ABSTRACT

Police Station : KATLICHARA (9/12)

WORKERS																						
I Cultivators		II Agricultural Labourers		III Livestock, Forestry, Fishing, Hunting and Plantations, Orchards and Allied activities		IV Mining and Quarrying		V Manufacturing, Processing, Servicing and Repairs				VI Construction		VII Trade and Commerce		VIII Transport, Storage and Communications		IX Other Services		X Non-workers		Location Code
								(a) Household Industry		(b) Other than Household Industry												
M	F	M	F	M	F	M	F	M	F	M	F	M	F	M	F	M	F	M	F	M	F	
17	18	19	20	21	22	23	24	25	26	27	28	29	30	31	32	33	34	35	36	37	38	1
164	..	34	..	..	..	..	.	23	..	6	..	6	..	38	..	5	..	41	4	285	572	9/12/33
214	4	31	..	.	..	..	..	1	..	..	..	..	..	2	..	1	..	9	..	270	490	9/12/34
354	2	64	..	..	..	..	..	5	..	..	..	..	..	1	..	..	..	10	2	357	632	9/12/35
34	..	12	..	.	..	..	..	..	1	..	..	..	..	..	..	..	..	6	3	31	63	9/12/36
																						9/12/37
61	..	10	..	10	3	..	..	14	3	..	..	.	..	..	..	..	..	7	..	94	210	9/12/38
334	4	62	5	..	..	..	..	3	..	..	..	1	..	1	..	..	..	4	..	366	747	9/12/39
113	15	53	1	1	..	..	..	..	34	4	..	1	..	3	.	..	..	11	2	171	289	9/12/40
189	..	50	..	..	..	..	..	..	..	..	..	..	..	..	..	..	..	2	..	209	453	9/12/41
150	..	112	..	15	15	..	..	2	1	3	..	3	..	7	..	1	..	28	5	306	577	9/12/42
62	1	4	..	..	..	..	..	..	..	..	..	..	..	..	..	..	..	..	..	57	114	9/12/43
																						9/12/44
																						9/12/45
19	..	4	..	..	..	..	..	..	..	..	..	1	..	..	..	..	..	..	..	13	40	9/12/46
11	..	27	..	5	25	..	..	..	..	..	..	..	..	..	..	..	..	..	..	41	38	9/12/47
119	3	91	17	122	130	..	..	6	1	4	1	2	..	33	1	2	..	12	5	357	498	9/12/48
54	17	14	3	..	..	..	..	1	..	..	..	..	..	1	..	1	..	3	..	49	96	9/12/49
1	..	6	..	..	..	..	..	..	..	..	..	..	..	..	..	..	..	..	..	6	8	9/12/50
																						9/12/51
103	..	52	5	1	..	..	..	6	4	..	..	..	..	7	..	2	..	3	..	140	272	9/12/52
100	..	40	..	..	..	..	..	3	..	..	..	..	..	..	..	..	..	7	..	113	258	9/12/53
86	1	25	5	..	..	..	..	..	..	..	..	..	..	..	..	..	..	1	..	71	167	9/12/54
87	9	34	14	..	..	..	..	..	..	2	..	..	..	2	..	..	..	6	..	120	218	9/12/55
94	18	22	2	..	..	..	..	..	..	..	..	..	..	..	..	..	..	2	..	102	171	9/12/56
19	1	4	1	..	..	..	..	..	..	..	..	..	..	..	..	..	..	1	..	16	41	9/12/57
																						9/12/58
																						9/12/59
																						9/12/60
46	3	75	..	45	26	..	..	..	..	3	..	2	..	4	..	1	..	13	9	178	283	9/12/61
141	6	49	..	..	..	..	..	..	..	4	..	11	..	13	..	1	..	19	3	212	420	9/12/62
45	..	..	..	..	4	..	..	..	..	..	..	..	..	..	..	..	..	..	..	25	63	9/12/63
72	..	5	1	..	..	..	..	..	..	..	..	..	..	3	..	..	..	..	..	52	144	9/12/64
10	..	1	..	..	..	..	.	.	..	..	..	..	..	..	..	..	..	..	..	10	7	9/12/65
																						9/12/66
20	..	5	..	..	..	..	..	..	..	..	..	..	.	..	..	..	..	..	..	31	55	9/12/67

Location Code	Name of village/ town/ward/ urban enumerators' block	Area of village in Acres	No. of Occupied Residential Houses	No. of Households	Total Population (including Institutional & Houseless population)			Scheduled Castes		Scheduled Tribes		Literate and Educated Persons		Total Workers (I—IX)	
					P	M	F	M	F	M	F	M	F	M	F
1	2	3	4	5	6	7	8	9	10	11	12	13	14	15	16
9/12/68	Rampur	673	117	117	700	375	325	27	27	..	..	74	15	231	..
9/12/69	Madhabpur	800	108	108	645	336	309	4	2	..	..	211	41	177	5
9/12/70	Sultani	392	78	78	469	247	222	19	15	..	..	58	25	142	4
9/12/71	Baldabaldi III	167	39	39	199	104	95	..	..	..	..	22	1	62	..
9/12/72	Baldabaldi II	397	93	93	464	227	237	..	..	..	..	29	6	95	..
9/12/73	Baldabaldi I	714	134	134	681	346	335	..	..	..	..	35	5	199	..
9/12/74	Paloichara II	499	34	34	170	95	75	64	57	..	..	25	11	50	..
9/12/75	Paloichara I	1,502	177	177	1,066	553	513	94	64	..	..	234	48	330	6
9/12/76	Jamira Bagicha	643	239	239	1,439	736	703	289	281	..	..	285	131	346	5
9/12/77	Jamira V	524	44	44	218	111	107	44	39	..	..	19	5	50	1
9/12/78	Jamira VI	259	24	24	123	66	57	..	..	..	..	6	..	40	..
9/12/79	Jamira I	230	43	43	256	136	120	57	54	..	..	20	7	70	1
9/12/80	Jamira II	333	121	121	604	320	284	23	18	..	..	120	35	175	2
9/12/81	Jamira VII	270	32	32	163	92	71	..	..	..	..	20	..	52	..
9/12/82	Jamira III	324	100	100	600	320	280	97	87	..	..	231	41	174	7
9/12/83	Jamira IV	192	118	118	709	383	326	201	199	..	..	195	85	229	4
9/12/84	Ramchandi T.E.	2,167	109	109	654	356	298	4	..	..	..	74	64	173	70
9/12/85	Appin or Latakandi Grant	2,077	244	244	1,467	740	727	36	36	..	..	208	141	358	3
9/12/86	Alexandarpur Grant	1,448	213	213	1,416	787	629	125	117	..	..	228	104	487	19
9/12/87	Katlichera Grant	1,147	291	291	2,038	1,061	977	290	277	..	..	509	268	550	36
9/12/88	Katlichera Reqn. Area	237	8	8	41	19	22	..	..	..	..	11	9	9	1
9/12/89	Alachera VII	2,626	243	243	1,457	768	689	75	70	..	..	239	112	454	213
9/12/90	Monipur Reqn. Area	2,055	25	25	121	67	54	..	..	..	..	46	29	35	..
9/12/91	Suitani T.E.	563	101	101	609	325	284	41	34	..	..	127	97	170	44
9/12/92	Sultani Requisition Area	846	25	25	125	60	65	5	5	..	..	35	33	23	..
9/12/93	Jhalnachere Grant	2,485	101	101	601	322	279	42	32	..	..	33	7	203	4
9/12/94	Killurbak (under Jhalnachara Grant)	1,790	293	293	1,757	874	883	10	7	..	..	221	42	420	32
9/12/95	Triganga (under Jhalnachera Grant)	300	91	91	458	228	230	..	..	..	..	56	14	140	
9/12/96	Bethchara (under jhalnachera Grant)	1,980	41	41	245	122	123	..	..	..	..	59	12	79	..
9/12/97	Darighat Grant	1,596	413	413	2,474	1,293	1,181	148	149	..		300	98	717	5
9/12/98	Kukichara Grant	1,450	75	75	452	248	204	..	..	..	..	67	34	104	41

PRIMARY CENSUS ABSTRACT

Police Station: KATLICHARA (9/12)

WORKERS																						
I Cultivators		II Agricultural Labourers		III Livestock, Forestry, Fishing, Hunting and Plantations, Orchards and Allied activities		IV Mining and Quarrying		V Manufacturing, Processing, Servicing and Repairs (a) Household Industry		V Manufacturing, Processing, Servicing and Repairs (b) Other than Household Industry		VI Construction		VII Trade and Commerce		VIII Transport, Storage and Communications		IX Other Services		X Non-workers		Location Code
M	F	M	F	M	F	M	F	M	F	M	F	M	F	M	F	M	F	M	F	M	F	
17	18	19	20	21	22	23	24	25	26	27	28	29	30	31	32	33	34	35	36	37	38	1
141	..	51	..	..	..	..	..	3	..	9	..	1	..	11	..	2	..	13	..	144	325	9/12/68
132	..	39	2	..	..	.	..	..	2	..	..	1	..	2	..	..	..	3	1	159	304	9/12/69
123	2	14	2	..	..	..	.	..	..	..	..	4	..	1	..	..	..	..	..	105	218	9/12/70
59	..	3	..	..	..	..	..	..	..	..	..	.	..	..	..	..	..	..	..	42	95	9/12/71
66	..	28	..	..	..	..	..	..	..	..	.	.	..	..	..	..	..	1	..	132	237	9/12/72
193	..	3	..	..	..	..	..	..	..	..	..	1	..	..	..	..	..	2	..	147	335	9/12/73
42	..	.	..	.	..	.	..	..	..	1	..	..	..	..	..	..	..	7	..	45	75	9/12/74
277	4	44	..	..	..	..	..	..	..	..	..	..	..	..	..	..	..	9	2	223	507	9/12/75
215	2	83	..	2	..	..	..	..	..	4	..	..	..	13	..	..	..	29	3	390	698	9/12/76
44	..	5	..	.	1	..	..	..	..	..	..	..	..	1	..	..	..	..	..	61	106	9/12/77
23	..	12	..	..	..	..	..	..	..	..	..	..	..	..	..	..	..	5	..	26	57	9/12/78
57	..	9	1	..	..	..	..	..	..	..	..	1	..	..	..	..	..	3	..	66	119	9/12/79
117	1	45	..	..	..	..	..	4	..	..	..	..	..	2	..	..	..	7	1	145	282	9/12/80
42	..	9	..	..	..	..	..	.	..	1	..	..	..	..	..	..	..	..	..	40	71	9/12/81
121	..	51	7	..	..	..	..	..	..	..	..	..	..	..	..	1	..	1	..	146	273	9/12/82
95	1	65	2	..	..	..	..	1	..	1	.	..	..	18	..	2	..	47	1	154	322	9/12/83
52	1	19	7	85	61	..	..	2	..	4	..	..	..	3	1	..	..	8	..	183	228	9/12/84
148	2	203	1	..	..	..	..	..	..	1	..	1	..	3	..	..	..	2	..	382	724	9/12/85
404	4	66	14	1	..	..	..	..	..	..	..	..	..	4	..	1	..	11	1	300	610	9/12/86
394	23	102	9	1	..	..	..	1	..	..	..	7	..	13	..	5	..	27	4	511	941	9/12/87
9	1	..	..	..	..	..	..	..	..	..	..	..	..	..	..	..	..	..	..	10	21	9/12/88
45	..	142	50	189	159	..	..	11	1	9	..	3	..	27	..	10	..	18	3	314	476	9/12/89
23	..	6	..	..	..	..	..	5	..	..	..	..	..	..	..	..	..	1	..	32	54	9/12/90
45	..	21	4	53	26	..	..	19	2	3	..	1	..	6	..	2	..	20	12	155	240	9/12/91
16	..	..	..	..	..	..	..	..	..	..	..	1	..	4	..	..	..	2	..	37	65	9/12/92
202	4	..	..	..	..	..	..	..	..	..	..	..	..	..	..	1	..	..	..	119	275	9/12/93
238	5	153	..	9	..	..	..	..	..	..	1	..	..	9	..	1	..	10	26	454	851	9/12/94
128	..	11	..	..	..	..	..	..	..	..	..	..	..	..	..	..	..	1	..	88	230	9/12/95
68	..	10	..	..	..	..	..	..	..	..	..	..	..	..	..	..	..	1	..	43	123	9/12/96
523	1	178	4	..	..	..	..	..	..	1	..	3	..	2	..	1	..	9	..	576	1,176	9/12/97
10	..	30	..	54	41	..	..	1	..	..	..	..	..	7	..	1	..	1	..	144	163	9/12/98

Location Code	Name of village town/ward/ urban enumerators' block	Area of Village in Acres	No. of Occupied Residential Houses	No. of House-holds	Total Population (including Institutional & Houseless population)			Scheduled Castes		Scheduled Tribes		Literate and Educated Persons		Total Workers (I–IX)	
					P	M	F	M	F	M	F	M	F	M	F
1	2	3	4	5	6	7	8	9	10	11	12	13	14	15	16
9/12/99	Nagachara basti Reqn. Area	1,210	102	102	612	312	300	128	125	..	..	67	29	166	17
9/12/100	Bagmara	1,282	45	45	223	114	109	..	..	..	..	22	6	71	..
9/12/101	Jogichara	1,150	155	155	775	397	378	..	.	..	..	127	48	227	85
9/12/102	Dholaimolai VII (Dholai T.E.)	6,410	446	446	2,677	1,422	1,255	54	50	..	..	316	111	697	367
9/12/103	Dholai Requisition Area	57	15	15	75	39	36	2	..	..	..	2	1	28	..
9/12/104	Rupachara T.E.	1,936	299	299	1,796	942	854	470	428	..	..	265	93	498	111
9/12/105	Rupachara Requisition Area	1,986	106	106	527	264	263	132	136	..	..	54	25	135	7
9/12/106	Sonachara T.E.	1,054	113	113	564	293	271	92	89	..	..	105	46	163	40
9/12/107	Vernerpur T.E.	2,550	187	187	1,118	588	530	132	149	..	..	64	32	289	41
9/12/108	Vernerpur Requisition Area	1,150	80	80	400	205	195	84	96	..	..	69	33	122	1
9/12/109	Nunaikhal T.E.	1,920	171	171	852	453	399	149	143	..	..	170	58	253	51
9/12/110	Nunaikhal Reqn. Area	3,855	23	23	117	68	49	..	..	..	..	27	2	42	2
9/12/111	Lalachara T.E.	3,200	337	337	2,017	1,024	993	149	155	..	..	345	101	521	247
9/12/112	Joynagar Punjee	415	13	13	62	37	25	..	..	..	..	3	1	27	..
9/12/113	Ramchandi Punjee	667	15	15	74	41	33	..	..	..	..	..	1	33	..
9/12/114	Gagenchara Punjee	614	11	11	51	22	29	..	..	..	..	6	1	14	..
9/12/115	Dinonathpur Punjee III	410	4	4	17	8	9	..	..	..	.	..	..	7	..
9/12/116	Dinonarhpur Punjee II	608	8	8	37	22	15	..	..	..	..	6	..	15	..
9/12/117	Dinonathpur Punjee I	554	11	11	63	30	33	..	..	..	.	12	7	27	..
9/12/118	Arainyapur Punjee I	914	6	6	34	21	13	..	..	..	..	6	..	13	3
9/12/119	Arainyapur Punjee II	700	5	5	25	14	11	..	..	..	..	5	2	7	2
9/12/120	Harishnagar Punjee or Paglachara	350	11	11	56	31	25	..	..	..	..	6	2	21	5
9/12/121	Uttarchatachara Punjee	700	26	26	128	78	50		..	..	..	21	3	31	8
9/12/122	Garod Punjee	800	35	35	174	91	83	..	..	..	..	59	38	44	24
9/12/123	Durbintilla Punjee	400	4	4	22	15	7	.	.	..	.	15	6	3	1
9/12/124	Telkata Punjee I	700	24	24	119	60	59	..	.	.	..	39	31	29	16

PRIMARY CENSUS ABSTRACT

Police Station : KATLICHARA (9/12)

WORKERS																						
I Cultivators		II Agricultural Labourers		III Livestock, Forestry, Fishing, Hunting and Plantations, Orchards and Allied activities		IV Mining and Quarrying		V Manufacturing, Processing, Servicing and Repairs				VI Construction		VII Trade and Commerce		VIII Transport, Storage and Communications		IX Other Services		X Non-workers		Location Code
								(a) Household Industry		(b) Other than Household Industry												
M	F	M	F	M	F	M	F	M	F	M	F	M	F	M	F	M	F	M	F	M	F	
17	18	19	20	21	22	23	24	25	26	27	28	29	30	31	32	33	34	35	36	37	38	1
142	6	22	5	..	4	..	..	..	2	..	..	..	..	1	..	..	..	1	..	146	283	9/12/99
71	..	..	..	..	..	..	..	..	..	..	..	..	..	..	..	..	..	..	..	43	109	9/12/100
16	..	80	..	117	83	..	..	3	..	..	..	..	..	3	..	2	..	6	2	170	293	9/12/101
25	..	288	60	306	294	..	..	8	2	33	2	4	..	11	..	..	..	22	9	725	888	9/12/102
28	..	..	..	..	..	..	..	..	..	..	..	..	..	..	..	..	..	..	..	11	36	9/12/103
165	..	128	20	110	80	..	..	..	..	20	..	1	..	9	..	..	..	65	11	444	743	9/12/104
62	..	70	7	..	..	..	..	2	..	..	..	..	..	..	..	..	..	1	..	129	256	9/12/105
37	..	40	8	57	27	..	..	..	..	..	..	1	..	3	..	..	..	25	5	130	231	9/12/106
120	2	67	1	66	34	..	..	..	..	7	..	1	..	4	..	2	..	22	4	299	489	9/12/107
100	1	18	..	..	..	..	..	1	..	..	..	..	..	..	..	1	..	2	..	83	194	9/12/108
38	..	120	1	78	49	..	..	..	..	1	..	5	..	2	..	..	..	9	1	200	348	9/12/109
15	..	15	..	7	2	..	..	..	..	1	..	..	..	2	..	..	..	2	..	26	47	9/12/110
191	..	38	..	206	211	..	..	2	2	13	..	3	..	48	32	2	..	18	2	503	746	9/12/111
27	..	..	..	..	..	..	..		..	..	..	..	..	..	..	..	..	..	..	10	25	9/12/112
33	..	..	..	..	..	..	..	.	..	..	..	..	..	..	..	..	..	..	..	8	33	9/12/113
14	..	..	..	..	..	..	..	..	..	..	..	..	..	..	..	..	..	..	..	8	29	9/12/114
7	..	..	..	..	..	..	..	..	..	..	..	..	..	..	..	..	..	..	..	1	9	9/12/115
15	..	..	..	.	..	..	..	..	..	..	..	..	..	..	..	..	..	..	..	7	15	9/12/116
27	..	..	..	..	..	..	..	..	..	..	..	..	..	..	..	..	..	..	..	3	33	9/12/117
12	3	..	..	..	..	..	..	..	..	..	..	..	..	..	..	..	..	1	..	8	10	9/12/118
7	2	..	..	..	..	..	..	..	..	..	..	..	..	..	..	..	..	..	..	7	9	9/12/119
19	5	2	..	..	..	..	..	..	..	..	..	..	..	..	..	..	..	..	..	10	20	9/12/120
27	8	3	..	..	..	..	..	..	..	..	..	..	..	..	..	..	..	1	..	47	42	9/12/121
40	23	2	..	..	..	..	..	..	1	..	..	..	..	..	..	1	..	1	..	47	59	9/12/122
..	..	..	..	..	..	..	..	..	..	..	..	..	..	..	..	..	..	3	1	12	6	9/12/123
26	15	..	..	..	..	..	..	..	..	..	..	..	..	..	..	..	..	3	1	31	43	9/12/124

Police Station : KATLICHARA (9/12)

URBAN BLOCK/VILLAGEWISE

Location Code	Name of village/ town/ward/ urban enumerators' block	Area of village in Acres	No. of Occupied Residential Houses	No. of Households	Total Population (including Institutional & Houseless population)			Scheduled Castes		Scheduled Tribes		Literate and Educated Persons		Total Workers (I—IX)	
					P	M	F	M	F	M	F	M	F	M	F
1	2	3	4	5	6	7	8	9	10	11	12	13	14	15	16
9/12/125	Telkata Punjee II	250	1	1	3	1	2	..	..	..	..	1	..	1	..
9/12/126	Talichara N.C,	500	2	2	12	8	4	..	..	..	..	..	..	8	..
9/12/127	Lalpani Punjee I	1,175	8	8	38	20	18	..	..	..	..	4	..	18	..
9/12/128	Lalpani Punjee II	1,225	24	24	118	74	44	..	..	..	..	14	2	49	..
9/12/129	Bhagabanpur Punjee I	825	9	9	44	24	20	..	..	..	..	8	..	19	..
9/12/130	Bhagabanpur Punjee II	550	9	9	47	24	23	..	..	..	..	2	..	16	..
9/12/131	Bhagabanpur Punjee III	450	13	13	66	33	33	..	..	..	..	19	..	19	..
9/12/132	Sultani Punjee I	600	8	8	40	21	19	..	..	..	..	..	..	12	.
9/12/133	Sultani Punjee II	103	6	6	33	16	17	..	..	..	..	4	3	8	
9/12/134	Balda Baldi Punjee III	600	56	56	299	143	156	..	..	..	..	45	31	69	4
9/12/135	Dhorapur N.C.	860	39	39	194	108	86	..	..	..	..	15	1	60	2
9/12/136	Krishnapur	530			No Population										
9/12/137	Balda Baldi Punjee II	500	46	46	229	110	119	..	..	..	..	63	45	63	6
9/12/138	Kalyanipur N.C.	450	10	10	50	26	24	..	..	..	..	6	..	15	..
9/12/139	Balda Baldi Punjee I	800	72	72	362	211	151	3	..	5	..	100	30	130	12
9/12/140	Paloichara Punjee IV	175	28	28	139	73	66	11	5	..	..	10	..	47	6
9/12/141	Katanala N.C.	450	22	22	110	53	57	..	..	..	..	10	..	25	15
9/12/142	Nandagram N.C.	1,820	43	43	214	118	96	..	..	..	..	15	2	56	..
9/12/143	Paloichara Punjee III	250	10	10	50	26	24	..	..	..	..	1	..	13	5
9/12/144	Paloichara Punjee II	500	27	27	137	80	57	2	1	..	..	5	..	40	..
9/12/145	Paloichara Punjee I	130	44	44	219	109	110	11	6	..	..	30	3	50	4
9/12/146	Jamira Punjee	230			No Populario n										
9/12/147	Damchara Pnnjee	4,640	172	172	871	444	427	..	..	..	..	23	2	246	..
9/12/148	Bethchara Punjee	1,372			No Population										
9/12/149	Nagachara Punjee	1,702	116	116	579	296	283	..	..	..	..	6	..	174	1
9/12/150	Panchpiror Makam	3,465	2	2	11	5	6	..	..	..	..	1	..	4	..
9/12/151	Pakua Punjee	2,567			No population										
9/12/152	Gutguti Punjee	810	67	67	338	185	153	..	..	..	..	2	..	106	..
9/12/153	Bhaibhointee Punjee	877			No population										
9/12/154	Nunaikhal Punjee	970	13	13	66	42	24	..	..	..	..	..	..	23	1
9/12/155	Vernerpur Khasi Punjee	421	24	24	118	65	53	..	..	..	..	6	3	35	..
9/12/156	Kacharitol F.V.	1,233	81	81	406	207	199	23	19	..	..	40	10	132	..
9/12/157	Lalachara F.V.	800	75	75	388	206	182	52	54	..	..	146	18	130	..
9/12/158	Bilaipur F.V	2,481	118	118	590	314	276	83	89	110	113	150	55	217	4
9/12/159	Lalpani F.V.	1,351	172	172	863	436	427	34	34	..	..	122	39	206	6

PRIMARY CENSUS ABSTRACT

Police Station : KATLICHARA (9/12)

WORKERS																						
I Cultivators		II Agricultural Labourers		III Livestock, Forestry, Fishing, Hunting and Plantations, Orchards and Allied activities		IV Mining and Quarrying		V Manufacturing, Processing, Servicing and Repairs				VI Construction		VII Trade and Commerce		VIII Transport, Storage and Communications		IX Other Services		X Non-workers		Location Code
								(a) Household Industry		(b) Other than Household Industry												
M	F	M	F	M	F	M	F	M	F	M	F	M	F	M	F	M	F	M	F	M	F	
17	18	19	20	21	22	23	24	25	26	27	28	29	30	31	32	33	34	35	36	37	38	1
1	..	..	..	..	..	..	..	..	..	..	..	..	..	..	..	..	..	..	..	..	2	9/12/125
8	..	..	..	..	..	..	..	..	..	..	..	..	..	..	..	..	..	..	..	..	4	9/12/126
18	..	..	..	..	..	..	..	..	..	..	..	..	..	..	..	..	.	..	..	..	2	18 9/12/127
45	..	4	..	..	..	..	..	..	..	..	..	..	..	..	..	..	..	..	..	..	25	44 9/12/128
19	..	..	..	..	..	..	..	..	..	..	..	..	..	..	..	..	..	..	.	..	5	20 9/12/129
16	..	..	..	..	..	..	..	..	..	..	..	..	..	..	..	..	..	..	..	..	8	23 9/12/130
19	..	..	..	..	..	..	..	..	..	..	..	..	..	..	..	..	..	..	..	..	14	33 9/12/131
12	..	..	..	..	..	..	..	..	..	..	..	..	..	..	..	..	..	..	..	..	9	19 9/12/132
6	..	2	..	..	..	..	..	..	..	..	..	..	..	..	..	..	..	..	..	..	8	17 9/12/133
50	..	17	3	..	..	..	..	..	..	..	..	..	..	..	..	..	..	..	2	1	74	152 9/12/134
30	..	27	..	..	..	..	..	..	..	..	..	..	..	..	..	..	..	..	3	2	48	84 9/12/135
																						9/12/136
50	..	10	5	..	..	..	..	..	..	..	..	..	..	..	..	..	..	3	1	47	113	9/12/137
4	..	10	..	..	..	..	..	..	..	..	..	..	..	..	..	..	1	..	11	24	9/12/138	
59	1	14	11	..	..	..	..	..	..	..	..	..	..	..	..	2	..	55	..	81	139	9/12/139
20	5	27	1	..	..	..	..	..	..	..	..	..	..	..	..	..	..	..	..	26	60	9/12/140
21	14	4	1	..	..	..	..	..	..	..	..	..	..	..	..	..	..	..	..	28	42	9/12/141
56	..	..	..	..	..	..	..	..	..	..	..	..	..	..	..	..	..	..	..	..	62	96 9/12/142
9	1	..	..	..	..	..	..	..	..	1	2	..	..	..	..	..	..	3	2	13	19	9/12/143
39	..	1	..	..	..	..	..	..	..	..	..	..	..	..	..	..	..	..	..	..	40	57 9/12/144
48	4	2	..	..	..	..	..	..	..	..	..	..	..	..	..	..	..	..	..	..	59	106 9/12/145
																						9/12/146
245	..	..	..	..	..	..	..	..	..	..	..	..	..	..	..	..	..	..	1	..	198	427 9/12/147
																						9/12/148
174	1	..	..	.	..	..	..	..	..	..	..	..	..	..	..	..	..	..	..	122	282	9/12/149
4	..	..	..	..	..	..	..	..	..	..	..	..	..	..	..	..	..	..	..	..	1	6 9/12/150
																						9/12/151
106	..	..	..	..	..	..	..	..	..	..	..	..	..	..	..	..	..	..	..	..	79	153 9/12/152
																						9/12/153
23	1	..	..	..	..	..	..	..	..	..	..	..	..	..	..	..	..	..	..	19	23	9/12/154
34	..	..	..	..	..	..	..	..	..	..	..	..	..	..	..	..	..	..	1	..	30	53 9/12/155
97	..	8	..	4	..	..	..	..	..	..	..	..	..	21	..	..	..	2	..	75	199	9/12/156
119	..	10	..	..	..	..	..	..	..	..	..	..	..	1	..	..	..	..	..	76	182	9/12/157
152	4	16	..	3	..	..	..	..	..	..	..	..	..	..	..	..	..	46	..	97	272	9/12/158
102	2	92	4	..	..	..	..	2	..	..	..	..	..	7	..	..	..	3	..	230	421	9/12/159

Police Station : KATLICHARA (9/12)

URBAN BLOCK/VILLAGEWISE

Location Code	Name of village/ town/ward/ urban enumerators' block	Area of village in Acres	No. of Occupied Residential Houses	No. of Households	Total Population (including Institutional & Houseless population)			Scheduled Castes		Scheduled Tribes		Literate and Educated Persons		Total Workers (I—IX)	
					P	M	F	M	F	M	F	M	F	M	F
1	2	3	4	5	6	7	8	9	10	11	12	13	14	15	16
9/12/160	Barthal F.V.	612	168	168	841	431	410	203	206	39	30	67	33	243	7
9/12/161	Dholchara F.V.	867	47	47	233	114	119	30	34	..		8	8	66	2
9/12/162	Dholchara (Extension) F.V.	1,500	242	242	1,462	742	720	189	184	15	19	116	38	483	6
9/12/163	Nunai F.V.	1,267	125	125	753	397	356	..	..	9	11	25	3	203	..
9/12/164	Barunchara F.V.	1,759	176	176	1,055	558	497	270	260	..	..	152	49	376	3
9/12/165	Kukichara F.V.	950	51	51	303	154	149	..	..	..	..	6	..	86	..
9/12/166	Bangla Bhasha F.V.	1,173	18	18	107	57	50	..	..	..	..	..	..	34	..
9/12/167	Jhalnachara F.V.	2,618	135	135	811	420	391	..	..	..	..	32	3	215	1
9/12/168	Gharmura F.V. I	1,471	152	152	912	475	437	352	346	..	.	152	74	249	14
9/12/169	Gharmura F.V. II	1,440	147	147	880	452	428	196	175	.	.	92	30	266	26
9/12/170	Jacobpur F.V.	1,742	229	229	1,369	705	664	600	576	..	..	258	127	332	2
9/12/171	Duttapur F.V.	2,135	52	52	308	162	146	38	36	..	..	50	24	79	..
9/12/172	Ramnathpur F.V.	748	25	25	171	111	60	56	60	..	..	63	6	74	..

PRIMARY CENSUS ABSTRACT

Police Station : KATLICHARA (9/12)

WORKERS																					
I Cultivators		II Agricultural Labourers		III Livestock, Forestry, Fishing, Hunting and Plantation, Orchards and Allied activities		IV Mining and Quarrying		V Manufacturing, Processing, Servicing and Repairs				VI Construction		VII Trade and Commerce		VIII Transport, Storage and Communications		IX Other Services		X Non-workers		Location Code
								(a) Household Industry		(b) Other than Household Industry												
M	F	M	F	M	F	M	F	M	F	M	F	M	F	M	F	M	F	M	F	M	F	
17	18	19	20	21	22	23	24	25	26	27	28	29	30	31	32	33	34	35	36	37	38	1
210	1	30	6	.	..	..	..	..	..	..	..	..	..	..	..	..	..	3	..	188	403	9/12/160
43	..	21	1	..	..	..	..	..	..	..	..	..	..	..	..	..	..	2	1	48	117	9/12/161
373	4	92	1	3	..	..	..	..	..	..	..	..	..	7	..	..	..	8	1	259	714	9/12/162
201	..	2	..	..	..	..	..	..	..	..	..	..	..	..	..	..	..	..	..	194	356	9/12/163
204	..	132	3	..	.	..	..	..	..	..	..	..	..	1	..	..	..	39	..	182	494	9/12/164
86	..	..	..	..	..	..	..	..	..	..	..	..	..	..	..	..	..	..	..	68	149	9/12/165
34	..	..	..	..	..	..	..	..	..	..	..	..	..	..	..	..	..	..	..	23	50	9/12/166
125	1	88	..	..	..	..	..	..	..	..	..	..	..	1	..	..	..	1	..	205	390	9/12/167
201	10	30	2	3	..	..	..	4	..	1	..	..	..	3	..	1	..	6	2	226	423	9/12/168
241	25	24	1	..	..	..	..	..	..	..	..	..	..	..	..	..	..	1	..	186	402	9/12/169
259	..	56	1	..	..	..	..	..	..	..	..	..	..	4	..	1	..	12	1	373	662	9/12/170
56	..	20	..	..	..	..	..	..	..	..	..	..	..	..	..	..	..	3	..	83	146	9/12/171
25	..	8	..	..	.	..	..	..	..	..	..	..	..	..	..	..	..	41	..	37	60	9/12/172

Statement showing Jurisdiction of Enumerator's Block in the Urban Areas

Location Code of Enumerator's Block	Description

Town : LAKHIPUR

9/I/1/1

North — Town boundary
South — Main road
East — Pucca drain
West — Town boundary

9/I/2/2(1)

North — Town boundary
South — Main road
East — By-lane
West — Pucca drain

9/I/2/2(2)

North — Town boundary
South — Main road
East — Town boundary
West — By-lane

9/I/3/3

North — Main road
South — Barak river
East — Town boundary
West — Ward boundary-
Through western boundary of Thana

9/I/4/4

North — Main road
South — Barak river
East — Ward boundary
West — Town boundary

Town : SILCHAR

9/II/1/1

North — Station Road
South — Chandmary road
East — Nursing road & Ward boundary
West — Kalimohan by-lane

9/II/1/2(1&2)

North — Station road & Rly. line
South — Malin Bil
East — Kalimohan By-lane
West — Town boundary

9/II/2/3

North — Station road
South — Chandmary road
East — Kalibari road
West — Nursing road & ward boundary

9/II/3/4(1&2)

North — Station road
South — Chandmary road
East — Kanai Niogi road
West — Kalibari road

9/II/3/5(1)

North — Railway line
South — Station road
East — Town boundary
West — Station approach road

9/II/3/5(2)

North — Railway line
South — Station road
East — By-lane to station
West — Station road

9/II/3/5(3)

North — Imaginary line & Block 5(4)
South — Railway line
East — Imaginary line & BlocK 5(5)
West — S. T. Road

9/II/3/5(4)

North — Barak river
South — Imaginary line & Bl. 5(5)
East — Imaginary line & Bl. 5(5)
West — Extension boundary

Statement showing Jurisdiction of Enumerator's Block in the Urban Areas

Location Code of Enumerator's Block	Description

Town : SILCHAR

9/II/3/5(5)

North — Barak river
South — Railway line
East — Imaginary line
West — Imaginary line & Bl. 5(3), 5(4)

9/II/3/6

North — Town boundary & Extension area
South — Chandmary road
East — Jail road
West — By-lane & Kanai Neogi road

9/II/3/7

North — Cachar Trunk road
South — Hospital road
East — Road to Lakhipur
West — Magzine rd. & S.T. Road

9/II/3/8

North — Barak river & Town boundary
South — C. T. road
East — Idgah road
West — Extension area

9/II/4/9(1)

Nortn — Itakhola ghat road
South — Idgah road.
East — Itakhola road
West — E. & D. bundh

9/II/4/9(2)

North — Barak river
South — E. & D. bundh
East — Chuna bhatta road
West — Idgah road.

9/II/4/10

North — E. & D. Bundh
South — Ghaniala Basti road
East — Chuna Bhatta road
West — Itakhola road

9/II/5/11

North — Barak River
South — E. & D. Bundh
East — By-lane.
West — Chuna Bhatta road

9/II/5/12(1)

North — E. & D. Bundh
South — Ghaniala Basti road
East — Sibbari road.
West — Ghaniala Basti road

9/II/5/12(2)

North — Ghaniala Basti road
South — By-Lane
East — Steamer Ghat road
West — By-lane & Imaginary line

9/II/5/13(1 & 2)

North — Ghaniala Basti rd
South — Itakhola rd
East — By-lane & Imaginary line
West — Gauranga patty

9/II/6/14

North — Barak river
South — Ghaniala basti rd. & Imaginary line
East — Town boundary
West — Sibbari road

9/II/6/15

North — Immaginary line & play ground
South — Barak river
East — Barak river
West — Steamer ghat road

9/II/6/16

North — Itakhola Road
South — Steamer ghat road
East — Steamer ghat road
West — Joy Kumar road

9/II/7/17

North — Ghaniala Basti road
South — Mela road.
East — Gauranga patty road
West — Imaginary line

9/II/7/18

North — Ghaniala Basti road
South — Itakhola road
East — Imaginary line & by-lane
West — Imaginary line

Statement showing Jurisdiction of Enumerator's Block in the Urban Areas

Location Code of Enumerator's Block	Description

Town : SILCHAR

9/II/7/19

North — Ghaniala basti road
South — Barak river
East — Imaginary line. & Joy Kumar road
West — By-lane and Ghaniala Basti road

9/II/8/20(1 & 2)

North — Itakhola road
South — E. & D. Bundh
East — Cachar High School
West — Khassi Patty road

9/II/8/21

North — Itakhola road
South — E. & D. Bundh
East — Khassi patty road
West — Old Mass court road

9/II/9/22

North — Ramesh Kr. road
South — Club road
East — Barak river
West — By-lane

9/II/9/23

North — Aryya Patty rd.
South — By-lane
East — S. T. Road
Weat — Itakhola road

9/II/10/24

North — Link road
South — Court road & by-lane near H. S. S. Schooi
East — Barak river
West — Central road

9/II/10/25

North — Dhubi patty rd.
South — Bhuyan road
East — Dhubi patty rd.
West — Janiganj road

9/II/10/26(1&2)

North — Govt. H. S. School
South — Bhuyan patty rd.
East — Barak River
West — Janiganj & Dhubi patty road

9/II/11/27

North — Ukil patty road
South — By-lane
East — Imaginary line
West — Central road

9/II/11/28

North — Court compound road
South — Ukil patty rd.
East — Janiganj road
West — Central road

9/II/12/29(1&2)

North — Tula patty rd.
South — Sashindra Pal rd.
East — By-lane
West — Central rd.

9/II/12/30

North — Bhuyan road
South — Joining of Kalibari road & Bazarghat rd.
East — Barak river
West — Kalibari road

9/II/13/31

North — Dewanji rd. & Kalibari road
South — Lakhipur road
East — Water workshop road
West — Road to Lakhipur

9/II/14/32

North — Barak river
South — Dewanji road
East — Town boundary
West — Malakar patty road

9/II/14/33

North — Dewauji road
South — Lakhipur road
East — Dewanji road
West — By-lane

9/II/14/34

North — E. & D. Bundh
South — Lakhipur road
East — Town boundary
West — Water works road

Statement showing Jurisdiction of Enumerator's Block in the Urban Areas

Location Code of Enumerator's Block	Description

Town : SILCHAR

9/II/15/35

North — Lakhipur road
South — Mahut para No. I goali & Padma Nagar road
East — Mahut para No II goali
West — Mahut para No. I goali

9/II/15/36

North — Imaginary line & Padma Nagar road
South — Main Padma Nagar road
East — West Padma Nagar road
West — Drain

9/II/15/37

North — Lakhipur road
South — Main Padma Nagar road
East — Town boundary
West — Mahut para No. 2 goali rd. & East Padma Nagar rd.

9/II/15/38

North — Padma Nagar road
South — Main Padma Nagar road
East — East Padma Nagar road
West — West Padma Nagar road

9/II/16/39

North — Main Padma Nagar rd.
South — Drain
East — Canal
West — Radha Madhab road

9/II/16/40

North — Arun Chandra Colony
South — Padma Nagar road
East — Canal
West — Radha Madhab road

9/II/16/41

North — Lakhipur road
South — Arun chandra colony
East — Canal
West — Radha Madhad road

9/II/16/42

North — Electric supply rd.
South — By-lane
East — Lakhipur road
West — Premtola road

9/II/17/43(1 & 2)

North — By-lane
South — Barada colony road
East — Radha Madhab road
West — Hospital road

9/II/17/44

North — Barada colony road
South — Hospital road
East — Radha Madhab road
West — Hospital road

9/II/17/45

North — Padma Nagar road
South — Bilpar road
East — Imaginary line
West — Radha Madhab road

9/II/18/46

North — Padma Nagar road
South — Bilpar road
East — Town boundary
West — Imaginary line

9/II/18/47

North — Bilpar road
South — Imaginary line & public H. S. School rd.
East — Town boundary
West — By-lane

9/II/18/48

North — Bilpar road
South — By-lane & Public H. S. School road
East — By-lane
West — Kamala road

9/II/19/49

North — Bilpar road
South — Public H. S School road
East — Kamala road
West — Hospital road

9/II/19/50

North — Public H. S. School road
South — Canal
East — By-lane
West — Hospital

Statement showing Jurisdiction of Enumerator's Block in the Urban Areas

Location Code of Enumerator's Block	Description

Town : SILCHAR

9/II/19/51

North — Public H. S. School road
South — Town boundary
East — Town boundary
West — Imaginary line

9/II/19/52

North — E. & D. Bundh
South — Town boundary
East — Imaginary line
West — Hospital road

9/II/20/53

North — Deshabandhu road
South — Town boundary
East — Hospital road
West — By-lane

9/II/20/54

North — Junction of Hospital road & Chengkori road
South — Sunil Sarkar rd
East — Hospital road
West — Chengkori road

9/II/20/55(1&2)

North — Sunil Sarkar road
South — Deshabandhu road
East — Hospital road
West — Sashan road

9/II/21/56

North — College road & Neon road
South — Arbinda road
East — Sashan road
West — By-lane

9/II/21/57

North — Arabinda road
South — Netajee road
East — By-lane
West — Subhas nagar road

9/II/21/58

North — Tik Basti road & Subhas nagar road
South — Town boundary
East — By-lane
West — Imaginary line

9/II/22/59

North — Tewari road
South — Neon road
East — Sashan road
West — Canal

9/II/22/60

North — H. B. road
South — Tewari road
East — Native Church road
West — Canal

9/II/22/61

North — Pechai Mia road
South — Junction of Changkori road & Native Church road
East — Changkori road
West — Native church road

9/II/23/62

North — Jail road
South — H. B. Road
East — Native church road
West — Ward boundary

9/II/23/63

North — Jail road
South — Link road to church road
East — By-lane
West — Native church road

9/II/23/64

North — Imaginary line & by-lane
South — Pechaimia road
East — Hospital road
West — Native Church

9/II/24/65

North — Junction of Central rd. & park road
South — Jail road & Narshing tola rd.
East — Shillong road
West — Imaginary line & by-lane

9/II/24/66(1&2)

North — Narshing tola road
South — Jail road
East — Central road & hospital road
West — Shillong patty road

Statement showing Jurisdiction of Enumerator's Block in the Urban Areas

Location Code of Enumerator's Block	Description

Town : SILCHAR

9/II/24/67 Two parts.

Part I :

North — Dewanji road that meets with Nazir patty road
South — Electric supply road
East — Dewanji road
West — Nazir patty road

Part II :

North — Jail road
South — By-lane
East — Prem tola
West — By-lane

9/II/25/68(1&2)

North — Jail road
South — Pechai Mia road
East — Imaginary line
West — Imaginary line

9/II/25/69

North — Cantonment road
South — Jail road
East — Canal
West — Jail road

9II/25/70

North — Chandmari Road
South — R. K. Mission road
East — Jail road
West — Malinbil

9/II/26/71

North .. Pechai Mia Road
South . College Road
East .. Ambikapur Main Road
West .. College Road

9/II/26/72

North .. R. R. Mission road
South .. Imaginary line
East .. Adhachand School Road
West .. Viveka Nanda road

9/II/26/73

North — Ward Boundary and Malin Bil
South — Town Boundary
East — Viveka Nanda Road
West — Town Boundary

9/II/26/74(1&2)

North — College Road
South — Viveka Nanda Road
Eeat — College Road
West — Viveka Nanda road

Town : KARIMGANJ

9/III/1/1

North — Nayabari road
South — S. T. Road
East — By-lane
West — Sahajal Alikhal

9/III/2/2

North — S. T. Rd.
South — Natiakhal
East — By-Lane
West — Imaginary line & BSF Rd.

9/III/2/3

North — S. T. Rd.
South — Sonai River
East — Imaginary line
West — Sahajal Alikhal & Town boundary

9/III/3/4

North — S. T. Rd.
South — Natiakhal
East — Dighirpar Road
West — By-lane

Statement showing Jurisdiction of Enumerator's Block in the Urban Areas

Location Code of Enumerator's Block	Description

Town : KARIMGANJ

9/III/3/5

North — Khaja Bakharsha Rd
South — Natiakhal
East — Join K. B. rd & Natia River
West — Dighirpar

9/III/4/6(1&2)

North — S. T. Road
South — Khaja Bakharsha Rd. & Longai Road
East — N. C. Chaudhuri Road
West — Dighipar Rd. & S. T. Rd.

9/III/5/7

North — Kalibari Road
South — S. T. Rd. & Old Mission Rd.
East — Jt. of Kalibari Rd. & S. T. Rd.
West — Old Mission Rd.

9/III/5/8(1&2)

North — Lakhicharan Road
South — S. T. Road
East — Old Misson Road & By-lane
West — New Road

9/III/6/9

North — Town boundary
South — Lakhicharan, Kalibari & S. T. Road
East — Lakhibazar Road
West — Imaginary line & By-lane

9/III/6/10

North — Town boundary
South — Nayabari Road
East — Imaginary line
West — Sahajai Alikhar

9/III/7/11

North — Town boundary
South — Brojendra road
East — Tilak Chand Road
West — Deopur Road

9/III/8/12

North — Brojendra Road
South — Jt. of Lakhibazar Road & R. N. Dhar Road
East — By-lane
West — Lakhibazar Road

9/III/8/13

North — Brojendra Road
South — Lakhibazar Road & S. T. Road
East — Nilamani Road
West — By-lane

9/III/9/14

North — Town boundary
South — Brojendra Road
East — Nilamani Road
West — Tilak Chand road

9/III/9/15

North — Kushiara River
South — Brojendra Road
East — Kushiara River
West — Nilamani Road

9/III/10/16

North — Brojendra Road
South — S. T. Road
East — Raghunath Road
West — Nilamoni Road

9/III/10/17

North — Steamer ghat road
South — S. T. road
East — Kushiara road
West — Raghunath road

9/III/11/18

North — Nati Khal
South — S. T. Road
East — Earl Bridge
West — Ukilpara road

9/III/11/19

North — Kalibari Road
South — S. T. Road
East — Ukil para Road
West — S. T. Road

9/III/12/20(1&2)

North — Jogendra road
South — Natia Khal
East — By-lane
West — N. C. Chaudhuri road

Statement showing Jurisdiction of Enumerator's Block in the Urban Areas

Location Code of Enumerator's Block	Description

Town : KARIMGANJ

9/III/12/21

North — S. T. Road
South — Jogendra road
East — S. T. Road
West — N. C. Chaudhury road

9/III/13/22

North — Natia Khal
South — Railway line & Town doundary
East — Deoli tilla road
West — Imaginary line

9/III/13/23

North — Natia Khal
South — Town boundary & Railway line
East — Imaginary line
West — Town boundary

9/III/14/24

North — Natia Khal
South — Town boundary & Railway line
East — Imaginary line through paddy field
West — Deoli Tilla road

9/III/14/25

North — Natia Khal
South — Ward Boundary
East — Netajee subhas Road
West — Imaginary line & Bl. 24

9/III/15/26

North — Ward boundary & Netajee Subhas Rd.
South — By-lane
East — Ward boundary W. 26
West — Ward 14

9/III/15/27

North — By-lane
South — Town boundary Rly. line
East — Ward boundary W. 26
West — Ward boundary W. 14

9/III/16/28

North — Natia Khal
South — Netajee Subhas Rd.
East — Imaginary line
West — Netajee Subhas Rd.

9/III/16/29

North — Natia Khal
South — Netajee Subhas Road
East — Station Road
West — Imaginary line B. 28

9/III/17/30(1&2)

North — S. T. road
South — Natia Khal
East — B. Dutta road & Imaginary line
West — Mission road

9/III/17/31

North — S. T. road
South — Natia Khal
East — Natia Khal
West — Dutta road

9/III/18/32

North — Earl bridge
South — A. M. road
East — Station Road
West — Natia Khal

9/III/18/33

North — Link road
South — Jn. of S. T. road & old fish market road
East — Old fish market road
West — S. T. road

9/III/19/34

North — Drain
South — By-lane & Earl bridge
East — Maszid road
West — Natia Khal

9/III/19/35

North — By-lane
South — Link road
East — Old fish market road
West — Station road & Imaginary line

9/III/20/36

North — Kushiara river
South — Dass patty road
East — Old fish market road
West — Ferry ghat road

Statement showing Jurisdiction of Enumerator's Block in the Urban Areas

Location Code of Enumerator's Block	Description

Town : KARIMGANJ

9/III/20/37
North — Das patty road
South — Maszid road
East — Ferry ghat road
West — M. M. road

9/III/21/38
North — Kushiara river
South — Dass Patty road
East — Ferryghat road
West — By-lane & river

9/III/21/39
North — Das patty road
South — R.S.A. road
East — By-lane
West — Old fish market road

9/III/22/40
North — R.S.A. road
South — Watir Ali road
East — By-lane
West — Old fish market road

9/III/22/41(1&2)
North — Kushiara river
South — Watir Ali road
East — Railway line
West — Bl. No. 40

9/III/23/42
North — Kushiara river
South — Charakuri road
East — Charakuri L.P. School road
West — East Bazar road

9/III/23/43
North — Charakuri river
South — Watir Ali road
East — Town boundary
West — Railway line

9/III/23/44
North — Kushiara river
South — Charakuri road
East — Town boundary
West — Bl. No. 42

9/III/24/45
North — Watir Ali road
South — S. T. road
East — Town boundary & Kushiara river
West — Railway line

9/III/25/46
North — Watir Ali road
South — Imaginary line & B. 47
East — Municipal road
West — Station road

9/III/25/47
North — Watir Ali road
South — S. T. road
East — Railway line
West — Municipal road

9/III/26/48(1&2)
North — Ward 26 Bl. 49
South — Town boundary
East — K. P. K. road
West — Imaginary line & Bl. 27

9/III/26/49
North — Subhas road
South — Ward 26 Bl. 48
East — Station Road
West — Executive Engineer's office compound

9/III/27/50
North — S. T. road
South — Railway line
East — Imaginary line near Western side of railway line
West — K. P. road

9/III/27/51
North — S. T. road
South — Town boundary
East — Town boundary
West — K. P road & imaginary line Bl. 49

Statement showing Jurisdiction of Enumerator's Block in the Urban Areas

Location Code of Enumerator's Block	Description

Town : BADARPUR

9/IV/1/1

North — Barak river
South — Karimganj Silchar Road
East — West Khadimam Road
West — Mission Road

9/IV/1/2

North — Barak river
South — Karimganj Silchar Road
East — Mission Road
West — East Bundhsil Road

9/IV/1/3

North — Barak river
South — Karimganj Silchar Road
East — East Bundhsil road
West — West Bundhsil road and Imaginary line

9/IV/1/4(1&2)

North — Barak river
South — Karimganj Silchar road & by-lane including Kitta Khadimpara.
East — West Bundhsil road and Imaginary line
West — Town boundary

9/IV/2/5

North — Karimganj Silchar road
South — By-lane and railway area
East — Station Road
West — By-lane that meets with East Bundhsil road

9/IV/2/6(1&2)

North — Karimganj Silchar road & By-lane excluding Kitta Khadimpara
South — Ward boundary & railway area
East — Imaginary line
West — Town boundary

9/IV/2/7

North — Karimganj Silchar Road
South — Rialway area
East — Ward boundary
West — Station Road

9/IV/2/8

North — Karimganj Silchar Road
South — Railway Land
East — East Bundhsil road
West — Imaginary line

9/IV/3/9

North — Barak river
South — Karimganj Silchar road
East — Town boundary
West — West Manipur road

9/IV/3/10

North — Barak river
South — Karimganj Silchar road
East — West Manipur road
West — East Khadiman road

9/IV/3/11

North — Barak river
South — Karimganj Silchar road
East — East Khadiman road
West — West Khadiman road

9/IV/3/12

North — Karimganj Silchar road
South — Railway area
East — Badarpur College office road
West — West Industrial road

9/IV/3/13(1)

North — Karimganj Silchar road
South — Railway area
East — Railway area
West — Railway area

9/IV/3/13(2)

North — Railway Boundary
South — Town Bouudary
East — Town boundary
West — Ward boundary of ward 4

Statement showing Jurisdiction of Enumerator's Block in the Urban Areas

Location Code of Enumerator's Block	Description

Town : BADARPUR

9/IV/4/14

North — Gumati river, N. Railway boundary
South — Badarpur ghat road
East — Ward boundary
West — Gumati river

9/IV/4/15

North — Badarpur Ghat road
South — Town boundaty
East — Town boundary
West — Gumati river

9/IV/4/16(1&2)

North — N. Railway line
South — Gumati river
East — Jn. of Gumati river & Railway line
West — Imaginary line

9/IV/4/17

North — Railway boundary
South — Gumati river & railway boundary
East — Gumati river & Imaginary line
West — Railway boundary

9/IV/4/18

North — Railway boundary
South — Ward boundary
East — Badarpur Ramkrishnanagar road
West — Ward boundary

9/IV/5/19

North — Karimganj Silchar road
South — Railway boundary
East — Railway boundary
West — Railway boundary

Town : BADARPUR RAILWAY TOWN

9/V/1/1

North — By-lane
South — Town boundary
East — P.W.D. road
West — By-lane and town boundary

9/V/1/2(1&2)

North — Ward boundary
South — By-lane & town boundary
East — P.W.D. Road
West — Town boundary

9/V/2/3

North — P.W.D. road
South — Town boundary
East — Badarpur & Ramkrishnanagar road
West — P.W.D. road

9/V/2/4

North — Ward boundary
South — P.W.D. road
East — P.W.D. road and by-lane
West — P.W.D. road

9/V/3/5

North — Town boundary
South — Railway line
East — Ward boundary
West — Station road and town boundary

9/V/3/6

North — Town boundary and railway line
South — Town boundary & ward boundary & nallah
East — Station road & town boundary
West — Town boundary

9/V/3/7

North — Station road
South — P.W.D. road
East — Nullah
West — Imaginary line and block 8

9/V/3/8

North — Jn. of station road and by-lane
South — P.W.D. road
East — Imaginary line and block 7
West — By-lane

Statement showing Jurisdiction of Enumerator's Block in the Urban Areas

Location Code of Enumerator's Block	Description

Town : BADARPUR RAILWAY TOWN

9/V/4/9

North — Nullah
South — By-lane
East — Town boundary and B. R. Nagar road
West — By-lane and imaginary line

9/V/4/10

North — Nullah
South — Imaginary line through football ground
East — Imaginary line and by-lane
West — Imaginary line, by-lane & station road

9/V/4/11

North — Nullah
South — P.W.D. road
East — Imaginary line and station road
West — Nullah

TOWN : RAMKRISHNANAGAR

9/VI/1/1 (1&2)

North — Chandkhari & Town boundary
South — Imaginary line & Bl. 2
East — P.W.D. Road
West — Dhalibil Pt. 1 & Town boundary

9/VI/1/2

North — Bl. No. 1
South — Bl. No. 6
East — P.W.D. Road
West — Town boundary & Dhalibil Pt. 1

9/VI/1/3

North — P.W.D. Road to Hailakandi
South — Bl. No. 5
East — Lakhminagar Pt. IV
West — P.W.D. Road

9/VI/1/4

North — Hilakandi P.W.D. Road
South — East Ramkrishnanaga
East — Kalinagar T.E.
West — Bl. No. 3

9/VI/1/5

North — Kalinagar Bl. 3
South — Balichara
East — Kalinagar T.E.
West — P.W D. Road

9/VI/1/6

North — Ramkrishnanagar Bazar
South — Balichara
East — P.W.D. Road
West — Bali Band Village

9/VI/1/7

North — Balichara
South — Uttar Kaladup village
East — P.W.D. Road
West — Dhalibil village

9/VI/1/8

Nroth — Bl. No. 7.
South — Kalachara
East — P.W.D. Road
West — Chanala

9/VI/1/9

North — Balichara
South — Kalachara
East — Kalinagar T. E.
West — P.W.D. Road

9/VI/1/10

North — Kalachara
South — Chunatigul
East — Town boundary
West — P.W.D. Road

Statement showing Jurisdiction of Enumerator's Block in the Urban Areas

Location Code of Enumerator's Block	Description

Town : HAILAKANDI

9/VII/1/1
North — Road to Silchar
South — Town boundary
East — Town bouudary
west — Railway line

9/VII/1/2
North — Road to Ratanpur
South — Road to Silchar
East — Imaginary line and Bandargram Road
West — Railway line

9/VII/1/3
North — Ratanpur Road
South — Road to Silchar
East — Town boundary
West — Imaginary line and Bandargram Road

9/VII/1/4
North — Town boundary
South — Road to Ratanpur
East — Town boundary
West — Railway line

9/VII/2/5
North — Road to Silchar
South — Town boundary
East — Railway line
West — Hailakandi Lalabazar Road

9/VII/2/6
North — Vivekananda Road
South — Road to Silchar
East — Railway line
West — Hailakandi Lalabazar Road

9/VII/2/7 (1&2)
North — Road to Ratanpur
South — Vivekananda Road
East — Railway line
West — Hailakandi Badarpur Road

9/VII/3/8
North — Town boundary
South — Road to Ratanpur
East — Railway line
West — Hailakandi Badarpur Road

9/VII/3/9
North — Town boundary
South — Model Colony by lane
East — Hailakandi Badarpur Road
West — P. K. Road

9/VII/3/10
North — Model Colony by-lane
South — Road to Ratanpur
East — Hailakandi Badarpur Road
West — P. K. Road

9/VII/4/11
North — Cinema Hall Road
South — Town boundary & Dhaleswari river
East — Hailakandi Lalabazar Road
West — Dhaleswari river

9/VII/4/12
North — Court Road
South — Cinema Hall Road
East — Hailakandi Lalabazar Road
West — By-lane to Dhaleswari river

9/VII/4/13
North — By-lane
South — Dhaleswari river
East — Kishna Sarada Road
West — Dhaleswari river

9/VII/4/14
North — Road to Ratanpur
South — Court Road
East — Hailakandi Badarpur Road
West — Kishna Sarada Road

9/VII/5/15 (1&2)
North — Dhaleswari river
South — Narayanpur Road
East — Bazar Road
West — Dhaleswari river

9/VII/5/16 (1&2)
North — Narayanpur Road
South — Imaginary line
East — Dhaleswari river
West — Towu boundary

Statement showing Jurisdiction of Enumerator's Block in the Urban Areas

Location Code of Enumerator's Block	Description

Town : HAILAKANDI

9/VII/5/17

North — Imaginary line
South — Town boundary
East — Dhaleswari river
West — Annakhal Town boundary

9/VII/5/18

North — Dhaleswari river
South — Imaginary line
East — Dhaleswari river
West — Dhaleswari river

9/VII/6/19

North — Town boundary
South — By-lane
East — Imaginary line through Nutan para
West — Power House Road

9/VII/6/20

North — Town boundary
South — Road to Ratanpur
East — By-lane
West — Power House Road and Natun para Road

9/VII/6/21

North — Town boundary
South — Road to Ratanpur
East — P.K, Road
West — By-lane

9/VII/7/22

North — Town boundary
South — Hailakandi Ratanpur Road
East — Imaginary line through paddy field
West — Dhaleswari rive

9/VII/7/23

North — Town boundary & imaginary line
South — Hailakandi Ratanpur Road
East — Imaginary line & Power House Road
West — Imaginary line

9/VII/7/24

North — Imaginary line and Join of Imaginary line & Power House Road
South — Hailakandi Ratanpur Road
East — Power House Road
West — Imaginary iine

9/VII/8/25

North — Hailakandi Ratanpur Road
South — By-lane
East — Hailakandi Ratanpur Road
West — Dhaleswari river

9/VII/8/26

North — By-lane
South — Dhaleswari river
East — Hailakandi Ratanpur Road & Imaginary line
West — Dhaleswari river

9/VII/8/27

North — Hailakandi H. E. School Road
South — Dhaleswari river
East — Hailakandi Ratanpur Road
West — Imaginary line

Town : LALA

9/VIII/1/1

North — Imaginary line through paddy field
South — Lala Khal
East — Imaginary line through paddy field
West — P. W. D. Road

9/VIII/1/2

North — Imaginary line that meets *Hailakandi Road and Silchar Road*
South — Lala Khal
East — P. W. D. Road
West — Imaginary line through paddy field

Statement showing Jurisdiction of Enumerator's Block in the Urban Areas

Location Code of Enumerator's Block	Description

Town : LALA

9/VIII/1/3 (1&2)

North — Town boundary
South — Lala Khal
East — Town boundary
West — Ward boundary of Ward 2 and Imaginary line through paddy field

9/VIII/2/4

North — Imaginary line from H.N. 42 through paddy field
South — Lala Khal
East — P.W.D. Road
West — Imiginary line through paddy field

9/VIII/2/5 (1&2)

North — Town boundary
South — Dhaleswari river
East — Ward boundary of W–1
West — Dhaleswari river

9/VIII/3/6

North — Lala Khal
South — Imaginary line near L. P. School
East — Imaginary line
West — P.W.D Road

9/VIII/3/7

North — Dhaleswari river
South — Bishnupur
East — P.W.D. Road
West — Imaginary line through paddy field

9/VIII/3/8 (1&2)

North — Lala Khal
South — Town boundary
East — Town boundary
West — Dhaleswari river

Alphabetical List of Villages for the district

[Village Codes are shown within bracket against each village]

Name of the Village	Police Station
1	2
Aailapara (4)	Karimganj
Abdullapur I (172)	Hailakandi
Abdullapur II (173)	Hailakandi
Abongcherra Grant I (51)	Borkhola
Abongcherra Grant II (49)	Borkhola
Achairghat (230)	Patharkandi
Achimganj (105)	Patharkandi
Achinra (9)	Karimganj
Adamtilla T. E. (291)	Patharkandi
Adorkuna (104)	Badarpur
Adorkuna punjee (110)	Badarpur
Aeinakhal basti (164)	Hailakandi
Aeinakhal Requisition Area (193)	Hailakandi
Aeinakhal T.E. (194)	Hailakandi
Aenacherra T.E. (65)	Udarbond
Ailathal khasiapunji (1)	Borkhola
Akaidum (208)	Patharkandi
Akbarpur (214)	Karimganj
Akbarpur Firm (55)	Karimganj
Akhoipunjee (5)	Udarbond
Akhoypur F.V. (264)	Ratabari
Alaichara 1 (48)	Katlicharra
Alaichara II (49)	Katlichara
Alaichara III (63)	Katlichara
Alaichara IV (62)	Katlichara
Alaichara V (61)	Katlichara
Alaichara VI (60)	Katlichara
Alaichara VII (89)	Katlichara
Alambeg (57)	Silchar
Alapur (136)	Patharkandi
Alekhargul (74)	Badarpur
Alemjuri (311)	Karimganj
Alexandarpur grant (86)	Katlichara
Algapare I (49)	Hailakandi
Algapare II (43)	Hailakandi
Algapare III (51)	Hailakandi
Algapare IV (50)	Hailakandi
Algapare V (56)	Hailakandi
Algapur (14)	Silchar
Algapur I (139)	Silchar
Algapur II (138)	Silchar
Alipore I (101)	Lakhipur
Alipore II (103)	Lakhipur
Alipore T.E. (100)	Lakhipur
Allenpur T.E. (176)	Silchar
Alni grant (223)	Lakhipur
Alni Tangiya village (209)	Lakhipur
Alomkhani (198)	Karimganj

Name of the Village	Police Station
1	2
Alomkhani (207)	Karimganj
Amala gaon (16)	Patharkandi
Amaranagar T.E. (10)	Udarbond
Amarkhal (197)	Ratabari
Ambari (299)	Karimganj
Ambarkhana (133)	Karimganj
Ambikapur I (74)	Silchar
Ambikapur II (75)	Silchar
Ambikapur III (92)	Silchar
Ambikapur IV (91)	Silchar
Ambikapur V (90)	Silchar
Ambikapur VI (107)	Silchar
Ambikapur VII (93)	Silchar
Ambikapur VIII (73)	Silchar
Ambikapur IX (94)	Silchar
Ambikapur X (105)	Silchat
Ambikapur XI (106)	Silchar
Amdahar (1)	Ratabari
Amoitilla (94)	Badarpur
Amorala (76)	Patharkandi
Amtilla (242)	Ratabari
Anandakhal (174)	Sonai
Anandakhal F.V. (175)	Sonai
Anandapur (31)	Lakhipur
Anandapur (109)	Ratabari
Andharia (41)	Patharkandi
Andurpar (86)	Ratabari
Andurpar (191)	Ratabari
Angura (178)	Karimganj
Angura Dumgri (181)	Karimganj
Anipur (64)	Ratabari
Anipur Rly. Station (R-4)	Ratabari
Anipur T.E. (277)	Ratabari
Anuarpur (46)	Borkhola
Appin or Latakandi I (23)	Katlichara
Appin or Latakandi II (16)	Katlichara
Appin or Latakandi grant (85)	Katlichara
Aradhanpur (111)	Sonai
Arainyapur (22)	Katlichara
Arainyapur punjee I (118)	Katlichara
Arainyapur punjee II (119)	Katlichara
Arcuttipur grant (82)	Udarbond
Ardovollik T.E. (36-A)	Silchar
Arengabad (1)	Badarpur
Arjanpur (89)	Sonai
Arjunpur (47)	Patharkandi
Arjyannagar (170)	Ratabari
Arongpur (57)	Badarpur

Alphabetical List of Villages for the district

[Village Codes are shown within bracket against each village]

Name of the Village	Police Station
1	2
Arunabon T.E. (76)	Udarbond
Ashalkandi (60)	Patharkandi
Ashanala (3)	Ratabari
Ataichara punjee (61)	Udarbond
Atanagar (92)	Ratabari
Atanagar (119)	Patharkandi
Athaiigaon (124)	Patharkandi
Atilnagar F V. (280)	Patharkandi
Attikpunjee (4)	Udarbond
Attodighirpar (32)	Badarpur
Awalala (53)	Ratabari
Aylabarj (156)	Karimganj
Aytabari T.E. (316)	Karimganj
Badarpur grant (176)	Hailakandi
Badarpur part I (83)	Borkhola
Badarpur part II (84)	Borkhola
Badarpur Rly. Station including road side (R-1)	Badarpur
Badegaon (56)	Patharkandi
Badejama (18)	Patharkandi
Bademahakal (99)	Badarpur
Bademaiz (13)	Badarpur
Badeuttar (10)	Badarpur
Badripar (108)	Lakhipur
Badripar I (131)	Silchar
Badripar II (140)	Silchar
Badripar III (141)	Silchar
Badarpur IV (130)	Silchar
Badripar V (129)	Silchar
Badriput (99)	Udarbond
Badurlatka (179)	Karimganj
Bagadahar (167)	Patharkandi
Bagantilla (134)	Ratabari
Bagbari (262)	Karimgan
Bagha-Alla-Barbasti (102)	Sonai
Baghan (146)	Karimganj
Baghan (222)	Patharkandi
Baghar Sangan (11)	Karimganj
Baghkhal F.V. (219)	Lakhipur
Baglaghat I (61)	Silchar
Baglaghat II (63)	Silchar
Baglaghat grant (65)	Silchar
Bagligool (82)	Badarpur
Bagmara (100)	Katlichara
Bag-O-Bahar I (205)	Silchar
Bag-O-Bahar II (209)	Silchar
Bag-O-Bahar III (208)	Silchar
Bag-O-Bahar IV (204)	Silchar
Bag-O-Bahar V (198)	Silchar
Bag-O-Bahar T.E. (197)	Silchar
Bagpur I (145)	Silchar
Bagpur II (142)	Silchar
Bagpur III (143)	Silchar
Bagua (85)	Badarpur
Bahadurpur (38)	Udarbond
Bahadurpur (113)	Patharkandi
Bahadurpur (213)	Karimganj
Bahadurpur I (98)	Hailakandi.
Bahadurpur II (94)	Hailakandi
Bahadurpur (khalopar) (17)	Patharkandi
Bahadurpur T.E. (134)	Lakhipur
Bahubal (103)	Karimganj
Baigajini (21)	Lakhipur
Baikantapur grant (77)	Katigora
Bairagirchak (204)	Karimganj
Baithakhal basti (226)	Patharkandi
Baithakhal T.E. (295)	Patharkandf
Bajaitilla (253)	Karimganj
Bakalkandi (120)	Ratabari
Bakrihower part I (9)	Hailakandi
Bakrihower part II (14)	Hailakandi
Bakrihower part III (15)	Hailakandi
Bakrihower part IV (30)	Hailakandi
Bakrihower Part V (29)	Hailakandi
Bakrihower part VI (16)	Hailakandi
Bakrihower part VII (17)	Hailakandi
Bakrihower part VIII (27)	Hailakandi
Bakrihower part IX (26)	Hailakandi
Bakrihower part X (25)	Hailakandi
Bakrihower part XI (36)	Hailakandi
Bakrihower part XII (38)	Hailakandi
Balacherra grant I (48)	Borkhola
Balacherra grant II (47)	Borkhola
Baladhan grant (55)	Lakhipur
Baldabaldi I (73)	Katlichara
Baldabaldi II (72)	Katlichara
Baldabaldi III (71)	Katlichara
Baldabaldi punjee I (139)	Katlichara
Baldabaldi punjee II (137)	Katlichara
Baldabaldi punjee III (134)	Katlichara
Baleswar (276)	Karimganj
Baleswargram (4)	Katigora
Balia (5)	Ratabari
Balia punjee (278)	Patharkandi
Balia T.V. (279)	Patharkandi
Balichera punjee (116)	Ratabari
Balicherri F V. (215)	Silchar

Alphabetical List of Villages for the district

[Village Codes are shown within bracket against each village]

Name of the Village	Police Station
1	2
Balidala (80)	Karimganj
Balidhar (62)	Patharkandi
Balighat (10)	Silchar
Balikandi I (65)	Hailakandi
Balikandi II (64)	Hailakandi
Balikandi hill punjee (184)	Hailakandi
Balikandi T.E. (183)	Hailakandi
Balipipla Bazar (283)	Patharkandi
Balipipla F.V (282)	patharkandi
Balirbond (143)	Katigora
Balirbond (179)	Ratabari
Balurband (217)	Patharkandi
Bamakhala (69)	Badarpur
Bamiargul (100)	Badarpur
Banamali (31)	Karimganj
Bandarkuna (24)	Patharkandi
Bandarkuna North (Baidyanathpur) (38)	Patharkandi
Bandarkuna North (122)	Patharkandi
Bandarkuna South (123)	Patharkandi
Bandoo T. E. (46)	Lakhipur
Bandukmara (97)	Hailakandi
Bandukmara Khasi Punjee (206)	Hailakandi
Bandukmara Requisition Area (205)	Hailakandi
Bandukmara T. E. (204)	Hailakandi
Bangalpur (2)	Katlichara
Banglabhasha F.V. (166)	Katlichara
Banglatilla (92)	Patharkandi
Banglatilla (136)	Ratabari
Bangram (115)	Sonai
Baniagool (258)	Karimganj
Banugram (169)	Karimganj
Barabari (212)	Karimganj
Baraigram (43)	Patharkandi
Baraigram Rly. Stn. (R-1)	Patharkandi
Barairtuk (12)	Patharkandi
Baramanda T. E. (177)	Lakhipur
Barantar (225)	Karimganj
Barannnchuri Khasia Punjee (9)	Borkhola
Bara Punjee (123)	Karimganj
Baraputni (212)	Patharkandi
Bararampur (75)	Borkhola
Barbali (239)	Ratabari
Barbalia (251)	Ratabari
Barband I (138)	Hailakandi
Barband II (139)	Hailakandi
Barband III (123)	Hailakandi
Barbari (70)	Ratabari
Barbhatri (60)	Karimganj

Name of the Village	Police Station
1	2
Barbond (52)	Borkhola
Barcherra (153)	Patharkandi
Barcherra Punjee (83)	Badarpur
Bargool (70)	Badarpur
Bargool (106)	Ratabari
Bargul (46)	Ratabari
Bargul (84)	Badarpur
Bar-Hailakandi I (104)	Hailakandi
Bar-Hailakandi II (101)	Hailakandi
Bar-Hailakandi III (102)	Hailakandi
Bariknagar I (152)	Silchar
Bariknagar II (155)	Silchar
Barjalinga I (174)	Silchar
Barjalinga II (175)	Silchar
Barjalingar III (189)	Silchar
Barjalinge IV (220)	Silchar
Barjalinga V (184)	Silchar
Barjalinga VI (188)	Silchar
Barjalinga VII (222)	Silchar
Barjalinga VIII (223)	Silchar
Barjalinga IX (187)	Silchar
Barjalinga X (186)	Silchar
Barjalinga XI (185)	Silchar
Barjalinga T. E. (171)	Silchar
Barjatrapur (66)	Borkhola
Barman Nagar (133)	Sonai
Barnagad (48)	Hailakandi
Barnala (96)	Ratabari
Barnala (188)	Ratabari
Barodisa Punjee (7)	Udardond
Barpurahuria (67)	Karimganj
Barthal (105)	Badarpur
Barthal F. V. (160)	Katlichara
Barthal Grant (51)	Lakhipur
Barthal Punjee (109)	Badarpur
Baruail (82)	Patharkandi
Baruatilla (269)	Ratabari
Baruchara I (47)	Katlichara
Baruchara II (46)	Katlichara
Baruchara F. V. (164)	Katlichara
Barunga (198)	Patharkandi
Basantapur (22)	Ratabari
Bashattihal (185)	Ratabari
Bashbari I (63)	Hailakandi
Bashbari II (62)	Hailakandi
Bashbari T. E. (182)	Hailakandi
Bashdahar I (126)	Hailakandi

Alphabetical List of Villages for the district

[**Village Codes are shown within bracket against each village**]

Name of the Village	Police Station
1	2
Bashdahar II (107)	Hailakandi
Bashyle (38)	Badarpur
Basirgram (121)	Badarpur
Baskaltilla (69)	Ratabari
Batail (142)	Karimgang
Bataiya (35)	Patharkandi
Bataiya (194)	Karimganj
Batarashi (38)	Karimganj
Batarashi (49)	Karimganj
Baurikandi (53)	Sonai
Baurikandi I (41)	Sonai
Bazailala (73)	Parharkandi
Bazarbond (234)	Karimganj
Bazarghat (37)	Ratabari
Bazarghat (102)	Patharkandi
Bazarghat (139)	Karimganj
Bazarghat F. V. (258)	Patharkandi
Bazargool (242)	Karimganj
Bazargoolpunjee (241)	Karimganj
Bazaricherra (238)	Patnarkandi
Bazaricherra Punjum F. V. (Chandrapur) (250)	Patharkandi
Bazaricherra Punjum IV (Manikshyla) (251)	Patharkandi
Bazarsongaon (103)	Patharkandi
Bedrong (119)	Karimganj
Behairdala (60)	Ratabari
Behara Pt. I (151)	Katigora
Behara Pt. II (150)	Katigora
Behara Pt. III (149)	Katigora
Behara Pt. IV (148)	Katigora
Behara Pt. V (147)	Katigora
Behara Pt. VI (134)	Katigora
Behul (163)	Hailakandi
Belala (236)	Karimganj
Bendargool (106)	Badarpur
Benode Nagar T. E. (194)	Silchar
Berabak I (16)	Sonai
Beabak II (17)	Sonai
Berabk III (18)	Sonai
Berajal (216)	Karimganj
Beratuk (196)	Ratabari
Berenga I (101)	Silchar
Berenga II (102)	Silchar
Berenga III (96)	Silchar
Berenga IV (97)	Silchar
Berenga V (98)	Silchar
Bethchera Punjee (148)	Katlichara
Bethchera Grant (under Jhalnachera Grant) (96)	Katlichara
Betherband Colony (224)	Ratabari
Bethubari (49)	Ratabari
Betterband (222)	Ratabari
Bhabanipur (162)	Hailakandi
Bhabanipur (161)	Ratabari
Bhagabanpur (56)	Katlichara
Bhagabanpur Punjee I (129)	Katlichara
Bhagabanpur Punjee II (130)	Katlichara
Bhagabanpur Punjee III (131)	Katlichara
Bhagirkhala (199)	Karimganj
Bhaibhoimtee Punjee (153)	Katlichara
Bhairabnagar (21)	Ratabari
Bhairabnagar (45)	Ratabari
Bhairabnagar (127)	Ratabari
Bhairabnagar (1)	Silchar
Bhairabpur part I (69)	Katigora
Bhairabpur part II (68)	Katigora
Bhairabpur part III (95)	Katigora
Bhairabpur part IV (91)	Katigora
Bhairabpur part V (70)	Katigora
Bhairabpur part VI (93)	Katigora
Bhajantipur I (75)	Hailakandi
Bhajantipur I (64)	Silchar
Bhajantipur II (74)	Hailakandi
Bhajantipur II (76)	Silchar
Bhajantipur III (77)	Silchar
Bhangabazar (18)	Badarpur
Bhangarpar (124)	Katigora
Bhangarpar part I (32)	Borkhola
Bhangarpar part II (33)	Borkhola
Bhangarpar part III (34)	Borkhola
Bhangarpar part IV (36)	Borkhola
Bhangarpar part V (35)	Borkhola
Bhanga Rly. Station (R-3)	Badarpur
Bhanga Saw Mills (23)	Badarpur
Bhatarchak (28)	Katigora
Bhatgram (73)	Katigora
Bhatgram (309)	Karimganj
Bhatirkupa I (61)	Hailakandi
Bhatirkupa II (68)	Hailakandi
Bhatirkupa III (67)	Hailakandi
Bhatisanjurai (35)	Hailakandi
Bhauripara part I (154)	Katigora
Bhauripara part II (155)	Katigora
Bherarpatta (210)	Karimganj
Bhitar Gangapur part I (27)	Borkhola
Bhitar Gangapur part II (28)	Borkhola
Bhitargool (70)	Patharkandi
Bhorakhai Grant (109)	Silchar

Alphabetical List of Villages for the district

[Village Codes are shown within bracket against each village]

Name of the village	Police Station
1	2
Bhubandahar F.V. (132)	Sonai
Bhubandahar I (86)	Sonai
Bhubandahar II (85)	Sonai
Bhubankhal (185)	Sonai
Bhuban Nagar I (155)	Sonai
Bhuban Nagar II (157)	Sonai
Bhuban Nagar III (146)	Sonai
Bhuban Nagar IV (147)	Sonai
Bhuban Nagar V (148)	Sonai
Bhuban Nagar VII (159)	Sonai
Bhuban Nagar VIII (151)	Sonai
Bhuban Nagar (Unsurveyed) (150)	Sonai
Bhudai Khuri F.V. (257-B)	Ratabari
Bhudan Nagar (87)	Lakhipur
Bhuribond (171)	Karimganj
Bhutucherr F V. (271)	Ratabari
Bhutukuchi F.V. (258)	Ratabari
Bichingcha I (121)	Hailakandi
Bichingcha II (110)	Hailakandi
Bichitrapur (3)	Borkhola
Bidruhipar (54)	Sonai
Bidyanagar (213)	Ratabari
Bidyanagar T. E. (288)	Ratabari
Bidya Ratanpur (119)	Sonai
Bijoypur (56)	Borkhola
Bijoypur F.V. (266)	Ratabari
Bijoypur Grant (55)	Borkhola
Bilaipur F.V. (158)	Katlichara
Bilbari (192)	Ratabari
Bilbari (173)	Patharkandi
Bilbari (6)	Patharkandi
Bilbari (201)	Ratabari
Bilpardhumkar (90)	Hailakandi
Binnakandi (34)	Karimganj
Binnakandi Grant (194)	Lakhipur
Binnakandi part I (170)	Lakhipur
Binnakandi part II (168)	Lakhipur
Binodini Pujee (28)	Patharkandi
Binodini T.E. (272)	Ratabari
Bipinchera (54)	Katlichara
Birajanandapur (148)	Ratabarj
Birgram (19)	Ratabari
Birojapur (262)	Ratabari
Bishnughar (78)	Hailakandi
Bishnunagar (125)	Ratabari
Bishnupur (141)	Ratabari
Bishnupur (72)	Ratabari
Bishnupur (168)	Hailakandi
Bishupur (121)	Sonai
Bishnupur F.V. (122)	Sonai
Biskut (117)	Karimganj
Bistartila (154)	Ratabari
Biswambarpur (7)	Katigora
Bitharbalia (255)	Ratabari
Boalcherra Khasia Punjee (40)	Katigora
Boalcherra Mikir Punjee (A) (41)	Katigora
Boalcherra Mikir Punjee (B) (39)	Katigora
Boalcherra T. E. (42)	Katigora
Boaligrant (197)	Lakhipur
Boalhiowor (74)	Sonai
Boalipar I (69)	Hailakandi
Boalipar II (70)	Hailakandi
Boalipar III (71)	Hailakandi
Bombaijao Makirpunjee (81)	Katigora
Bombaithnl Raangpunjee (82)	Katigora
Bonomali (141)	Karimganj
Boraitali part I (123)	Katigora
Boraitali part II (94)	Katigora
Boraitali part III (96)	Katigora
Boraitali part IV (97)	Katigora
Boraitali part V (120)	Katigora
Borbari (129)	Badarpur
Borjurai (80)	Hailakandi
Borkatpur (297)	Karimganj
Borkharsail (305)	Karimganj
Borkhola part I (44)	Borkhola
Boro-Bhubirbond (270-A)	Ratabari
Boro Kumpi (17)	Lakhipur
Boro Kumpi Kuki Punjee (18)	Lakhipur
Boro Salganga F.V. (216)	Silchar
Boro Salganga Tribal Village (219)	Silchar
Borsangon Grant (121)	Silchar
Borsantapur (301)	Karimganj
Bosia (125)	Badarpur
Bowarghat I (122)	Hailakandi
Bowarghat II (140)	Hailakandi
Brahmangram (72)	Katigora
Brahmansashan (130)	Karimganj
Brahmansashan (287)	Karimganj
Brajapur I (99)	Hailakandi
Brajapur II (100)	Hailakandi
Brampur (84)	Sonai
Bren Nagar (7)	Lakhipur
Brojendra Nagar (161)	Karimganj
Bubrighat T. E. (290)	Patharkandi
Buchakhalarpar (121)	Patharkandi

Alphabetical List of Villages for the district

[Village Codes are shown within bracket against each village]

Name of the Village	Police Station
1	2
Bula Punji (72)	Lakhipur
Buribail part I (69)	Borkhola
Buribail part II (70)	Borkhola
Buribail part III (71)	Borkhola
Burni Brease T. E. (210)	Hailakandi
Burunga I (127)	Katigora
Burunga II (129)	Katigora
Burnuga III (131)	Katigora
Burunga IV (133)	Katigora
Chagalmarbond (242)	Patharkandi
Chagikhauri (48)	Ratabari
Chaikat (207)	Karimganj
Chalfacherra (18)	Udarbond
Chaleadi (84)	Karimganj
Chaliagram (74)	Katigora
Chalitakandi (34)	Udarbond
Chalitartol (147)	Lakhipur
Chalkchandpur (84)	Hailakandi
Chamala (10)	Ratabari
Chamala (157)	Ratabari
Chamala (96)	Badarpur
Chamala Khasia Punji (10-A)	Ratabari
Champabari T.E. (292)	Patharkandi
Champaknagar (156)	Ratabari
Champanagar (185)	Patharkandi
Chamtilla (230)	Ratabari
Chanala (189)	Ratabari
Chandanpur (112)	Karimganj
Chandbari (182)	Karimganj
Chandi (44)	Karimganj
Chandi Das (255)	Karimganj
Chandighat (112)	Sonai
Chandighat Grant (28)	Udarbond
Chandighat part I (50)	Udarbond
Chandighat part II (49)	Udarbond
Chandighat part III (75)	Udarbond
Chandinagarh part I (61)	Katigora
Chandinagarh part II (62)	Katigora
Chandinagarh part III (64)	Katigora
Chandinagarh part IV (63)	Katigora
Chandinagarh part V (66)	Katigora
Chandinagarh part VI (65)	Katigora
Chandipur (34)	Katigora
Chandipur I (32)	Hailakandi
Chandipur II (34)	Hailakandi
Chandipur III (46)	Hailakandi
Chandipur IV (47)	Hailakandi
Chandipur Requisition Area (180)	Hailakandi
Chandipur T.E. (181)	Hailakandi
Chandkani (164)	Ratabari
Chandkhani (177)	Ratabari
Chandkhani (128)	Karimganj
Chandkhira Basti (205)	Patharkandi
Chandkhira T.E. (294)	Patharkandi
Chandmari (66)	Ratabari
Chandpur (151)	Karimganj
Chandpur (85)	Hailakandi
Chandpur part I (63)	Borkhola
Chandpur part II (64)	Borkhola
Chandpur part III (62)	Borkhola
Chandpur part IV (61)	Borkhola
Chandpur part V (65)	Borkhola
Chandranathpur (19)	Borkhola
Chandrapur (245)	Karimganj
Chandrapur (125)	Hailakandi
Chandrapur I (160)	Hailakandi
Chandrapur I (105)	Lakhipur
Chandrapur II (104)	Lakhipur
Chandrapur II (161)	Hailakandi
Chandrapur part III (111)	Lakhipur
Chandrapur part IV (115)	Lakhipur
Chondary (175)	Ratabari
Chandsirkuna (45)	Karimganj
Channighat Basti (199)	Ratabari
Channighat Bazar (198)	Ratabari
Chantilla (74)	Ratabari
Chapanhathal Grant (83)	Udarbond
Charakari (313)	Karimgadj
Chara Naga Punjee (144)	Lakhipur
Charapar (139)	Patharkandi
Chararaar (124)	Ratabari
Chargola Bazar (43)	Ratabari
Chargola Rly. Station (R-4)	Badarpur
Chargola T.E. (275)	Ratabari
Chargola Valley T.E. (276)	Ratabari
Chataiga (34)	Patharkandi
Chatainnyanagar (52)	Badarpur
Chatal (233)	Karimganj
Chatoputni (214)	Patharkandi
Chatragaon (177)	Patharkandi
Chatraidayal (58)	Lakhipur
Chatrasangam (59)	Borkhola
Chattar (80)	Badarpur
Chayabari (127)	Patharkandi
Chekarchana F.V. (176)	Sonai
Chengdowar I (80)	Silchar

Alphabetical List of Villages for the district

[Village Codes are shown within bracket against each village]

Name of the Village	Police Statoin
1	2
Chengdower II (82)	Silchar
Chengdower III (81)	Silchar
Chengjur (175)	Patharkandi
Chengjur grant (196)	Lakhipur
Chengjurirpar (10)	Patharkandi
Chengjurirpar (15)	Patharkandi
Chengjur West (84)	Patharkandi
Chepti Brajapur (93)	Hailakandi
Cheragibond (245)	Ratabari
Cheragibazar (267)	Ratabari
Cheraginagar F.V. (265)	Ratabari
Chesri (73)	Borkhola
Chibitabichia I (117)	Silchar
Chibitabichia II (116)	Silchar
Chibitabichia III (114)	Silchar
Chibitabichia IV (84)	Silchar
Chibitabichia V (86)	Silchar
Chibitabichia VI (87)	Silchar
Chibitabichia VII (112)	Silchar
Chibitabichia VIII (113)	Silchar
Chibitabichia IX (115)	Silchar
Chibitabichia X (120)	Silchar
Chibitabichia XI (119)	Silchar
Chinanal (121)	Ratabari
Chincooria grant (78)	Silchar
Chinipatan (29)	Badarpur
Chipacherra (186)	Patharkandi
Chiparsongar I (31)	Hailakandi
Chiparsongar II (33)	Hailakandi
Chiparsongar III (28)	Hailakandi
Chirirpar I (114)	Lakhipur
Chirirpar II (159)	Lakhipur
Chirupunji (128)	Lakhipur
Chorgul (73)	Badarpur
Chotakuna (131)	Ratabari
Choto Bhubirbond (270)	Ratabari
Choto Damcherrapunji (11)	Borkhola
Choto Dudpatil grant (43)	Silchar
Chotojalinga grant (167)	Silchar
Chotojalinga I (173)	Silchar
Chotojalinga II (172)	Silchar
Chotojalinga III (170)	Silchar
Chotojalinga IV (195)	Silchar
Choto Kumpi (5)	Lakhipur
Chotomanda grant (187)	Lakhipur
Chotorampur T.E. (53)	Borkhola
Choto Salganga F.V. (217)	Silchar
Choto Salganga Tangia Village (218)	Silchar

Name of the Village	Police Station
1	2
Choudhuritilla (66)	Patharkandi
Choudhurikuna (151)	Ratabari
Chunatigool T.E. (289)	Ratabari
Churadigherpar (220)	Karimganj
Churpunji (85)	Lakhipur
Chutabalia (249)	Ratabari
Clever House I (179)	Silchar
Clever House II (178)	Silchar
Clever House III (182)	Silchar
Clever House IV (183)	Silchar
Clever House T.E. (181)	Silchar
Cottonpur grant (173)	Sonai
Craigpark (36)	Katigora
Craigpark Mikirpunjee (37)	Katigora
Dadisonapur (53)	Silchar
Dafalala (81)	Patharkandi
Dakhin Badarpur (11)	Hailakandi
Dakhinbond (5)	Karimganj
Dakhin Fulertol (207)	Lakhipur
Dakhin Hapania (51)	Patharkandi
Dakhin Krishnapur (146)	Silchar
Dakhinkul (14)	Badarpur
Dakhin Mohanpur I (21)	Sonai
Dakhin Mohanpur II (20)	Sonai
Dakhin Mohanpur III (19)	Sonai
Dakhin Mohanpur IV (29)	Sonai
Dakhin Mohanpur V (52)	Sonai
Dakhin Mohanpur VI (51)	Sonai
Dakhin Mohanpur VII (43)	Sonai
Dakhin Mohanpur VIII (42)	Sonai
Dakhin Mohanpur IX (28)	Sonai
Dakhin Mohanpur X (27)	Sonai
Dakhin Mohanpur XI (44)	Sonai
Dakhin Sonapur I (128)	Hailakandi
Dakhin Sonapur II (106)	Hailakandi
Dakin Jashnabad I (8)	Katlichara
Dakin Jashnabad II (9)	Katlichara
Dakshin Chantilla (75)	Ratabari
Dakshin Cheragi (247)	Ratabari
Dakshingram (150)	Karimganj
Dakshingram (62)	Badarpur
Dakshin Kala-chup (204)	Ratabari
Dakshin Kewti (95)	Patharkandi
Dakshin Sonaripar (41)	Ratabari
Dalgram (44)	Ratabari
Dalia punjee (1)	Udarbond
Dalu (102)	Ratabari
Daluganj (206)	Ratabari

Alphabetical List of Villages for the district

[Village Codes are shown within bracket against each village]

Name of the Village	Police Station
1	2
Dalugram (76)	Borkhola
Dalugrant (Lalbag) (77)	Borkhola
Dalurband (100)	Ratabari
Dalurpar (160)	Ratabari
Damcherra punjee (147)	Katlichara
Damcherra Tripura punji (214)	Ratabari
Damcherra T.E. (287)	Ratabari
Damcherra (15)	Borkhola
Damcherra Khasia punjee (19)	Katigora
Dangerband (221)	Ratabari
Danirband (122)	Ratabari
Dargarband (99)	Ratabari
Dargarband (108)	Ratabari
Darighat grant (97)	Katlichara
Darmital F.V. (136)	Sonai
Dasgram (81)	Karimganj
Dasgram (129)	Karimganj
Dasudeb nagar (3)	Patharkandi
Das Nayagram (140)	Ratabari
Daulatpur (234)	Ratabari
Daulatpur (268)	Karimganj
Dayabasana (289)	Karimganj
Dayadisa punjee (17)	Udarbond
Daya punjee (8)	Udarbond
Dayapur part I (77)	Udarbond
Dayapur part II (85)	Udarbond
Dayapur part III (84)	Udarbond
Dayapur part IV (42)	Udarbond
Dayapur T.E. (86)	Udarbond
Dabdwar (117)	Ratabari
Debigarah Colony (237)	Karimganj
Dengarbond (232)	Patharkandi
Deopur (46)	Karimganj
Deotoli (121)	Karimganj
Derby T.E. (177)	Silchar
Devirpur (87)	Sonai
Dewakuri (294)	Karimganj
Dewalakhal (206)	Patharkandi
Dewali F.V. (286)	Patharkandi
Dewargool (107)	Badarpur
Dewbari (110)	Patharkandi
Dhalakhal Tangiya village (101)	Sonai
Dhalcherra (58)	Patharkandi
Dhalcherra Camp I (20-A)	Borkhola
Dhalcherra Camp II (20-B)	Borkhola
Dhalcherra grant (20)	Barkhola
Dhalibil (94)	Ratabari
Dhalopar (59)	Patharkandi

Name of the Village	Police Station
1	2
Dhamalia (127)	Silchar
Dhanehari I (2)	Sonai
Dhanehari II (3)	Sonai
Dhanehari III (4)	Sonai
Dhanibar (149)	Karimganj
Dhanipur (5)	Sonai
Dhanipur F.V. (106)	Sonai
Dharakuna (51)	Katimganj
Dharamanagar (38)	Lakhipur
Dharanala (174)	Ratabari
Dharapur N.C. (135)	Katlichara
Dhirpara (137)	Karimganj
Dhit (41)	Karimganj
Dhit (48)	Karimganj
Dholai Molai I (34)	Katlichara
Dholoi Molai II (40)	Katlichara
Dholai Molai III (42)	Katlichara
Dholai Molai IV (41)	Katlichara
Dholai Molai V (39)	Katlichara
Dholai Molai VI (35)	Katlichara
Dholai Molai VII (Dholai T.E.) (102)	Katlichara
Dholai Molai VIII (45)	Katlichara
Dholai Molai IX (36)	Katlichara
Dholai Molai X (43)	Katlichara
Dholai Molai XI (38)	Katlichara
Dholai Molai XII (44)	Katlichara
Dholai Reqn. Area (103)	Katlichara
Dholakhal F.V. (104)	Sonai
Dholakhal F.V. (177)	Sonai
Dholchara Extension F.V. (162)	Katlichara
Dholchara F.V. (161)	Katlichara
Dholidahar (12)	Hailakandi
Dholidahar grant (177)	Hailakandi
Dhonipur (5)	Katlichara
Dhritipur (119)	Ratabari
Dhulia khal (191)	Karimganj
Didarkosh grant (198)	Laknipur
Didarkush I (78)	Sonai
Didarkush II (79)	Sonai
Didarkusk III (142)	Sonal
Didarkush IV (80)	Sonai
Digabar T E. (92)	Katigora
Digalikandi (18)	Ratabari
Dighalbhag (170)	Karimganj
Dighirpar (306)	Karimganj
Dighirpar (104)	Karimganj
Diglang Christian punji (75)	Lakhipur
Digiang Failen punji (73)	Lakhipur

Alphabetical List of Villages for the district

[Village Codes are shown within bracket against each village]

Name of the village	Police Station
1	2
Diglangmukhpunji (78)	Lakhipur
Diglangpunji (76)	Lakhipur
Diglichur punji (79)	Lakhipur
Digligaon (135)	Lakhipur
Digligrant (77)	Lakhipur
Digor Appin (31)	Katlichara
Digor Fulertol part I (154)	Lakhipur
Digor Fulertol part II (152)	Lakhipur
Digor Fulertol part III (151)	Lakhipur
Digor Khasipur T.E. (100)	Udarbond
Digor Khaspur Bagherkona (89)	Udarbond
Digor Mahadebpur (17)	Katigora
Digor Srikuna I (56)	Silchar
Digor Srikuna II (58)	Silchar
Digor Thaligram (54)	Udarbond
Digor Unserveyed Pachim Mutracherra (20)	Lakhipur
Diguncherra T.E. (63)	Udarbond
Diksha grant (88)	Lakhipur
Dilkhose T.E. (171)	Lakhipur
Dimpur (88)	Karimganj
Dinanathpur I (21)	Katlichara
Dinanathpur II (20)	Katlichara
Dinanathpur Bagicha (153)	Katigora
Dinanathpur grant (126)	Katigora
Dinanathpur grant (153-A)	Katigora
Dinonathpur punjee I (117)	Katlichara
Dinonathpur punjee II (116)	Katlichara
Dinonathpur punjee III (115)	Katlichara
Dingbil (177)	Karimganj
Dipu (32)	Lakhipur
Dipucherra (24)	Lakhipur
Do-Bag (4)	Silchar
Dogora (109)	Patharkandi
Doloicherra (40)	Lakhipur
Doloogram T.E. (97)	Udarbond
Dormikhal grant (171)	Sonai
Dormikhal T.V. (137)	Sonai
Dubag (218)	Patharkandi
Dubricherra (187)	Karimganj
Dudhpur part I (170)	Katigora
Dudhpur part II (173)	Katigora
Dudhpur part III (171)	Katigora
Dudpatil I (36)	Silchar
Dudpatil II (35)	Silchar
Dudpatil III (34)	Silchar
Dudpatil IV (46)	Silchar
Dudpatil V (47)	Silchar
Dudpatil VI (45)	Silchar
Dudpatil VII (68)	Silchar
Dudpatil VIII (44)	Silchar
Dudpatil grant (42)	Silchar
Dudpur (124)	Hailakandi
Duhalia Block No I (146)	Patharkandi
Duhalia Block No. II (145)	Patharkandi
Duhalia Block No. III (149)	Patharkandi
Duhalia Bloch No. IV (150)	Patharkandi
Duhalia Block No. V (156)	Patharkandi
Dulaigram (69)	Sonai
Dulgram (185)	Karimganj
Dullavcherra Bazar (219)	Ratabari
Dullavchera Rly. Station (R-5)	Ratabari
Dullavcherra Station Road (220)	Ratabari
Dullavcherra T.E. (285)	Ratabari
Dullavpur (194)	Ratabari
Dullavpur (101)	Patharkandi
Dullavpur (221)	Karimganj
Dumabari (210)	Patharkandi
Dumkar (88)	Katigora
Dungripar I (136)	Silchar
Dungripar II (135)	Silchar
Duphanpur (225)	Ratabari
Duralchera (152)	Katigora
Durbintilla punjee (123)	Katlichara
Durgacherra grant (12)	Borkhola
Durganagar (81)	Lakhipur
Durganagar part I (35)	Udarbond
Durganagar part II (36)	Udarbond
Durganagar part III (44)	Udarbond
Durganagar part IV (43)	Udarbodd
Durganagar part V (45)	Udarbond
Durganagar part VI (78)	Udarbond
Durganagar part VII (79)	Udarbond
Durganagar T.E. (322)	Karimganj
Durgapur 60)	Borkhola
Durgapur (133)	Silchar
Durgapur (65)	Katlichara
Durgapur (254)	Ratabari
Dutartal punjee (19)	Udarbond
Duttadighirpar (36)	Badarpur
Duttadighirpar (113)	Badarpur
Duttagam (184)	Karimganj
Duttapara (21)	Patharkandi
Duttapur (118)	Badarpur
Duttapur F.V. (171)	Katlichara
Dwarband T.E. (168)	Silchar
Dwarbond basti (196)	Silchar
East Lowaiarpoa (235)	Patharkandi

Alphabetical List of Villages for the district

[Village Codes are shown within bracket against each village]

Name of the Village	Police Station
1	2
East pocharghat (231)	Patharkandi
East Sarkaribari (89)	Ratabari
Elgin T E. (59)	Silchar
Eraligool 186)	Ratabari
Eraligool (243)	Karimganj
Eraligool Rly. Station (R-2)	Patharkandi
Eraligool T.E. (289)	Patharkandi
Fakirgam (210)	Ratabari
Faknagram (13)	Ratabari
Fakua Colony (14)	Ratabari
Fakuagram Rly. Station (R-1)	Ratabari
Fakua punjee (32)	Patharkandi
Fanairbond (231)	Ratabari
Faradpur (9)	Badarpur
Farampassa (201)	Karimganj
Farampassa (202)	Karimganj
Faridpur (30)	Karimganj
Fatepur (231)	Karimganj
Fatepur (82)	Karimganj
Fatik punjee (6)	Udarbond
Fetipath (71)	Ratabari
Foridkuna (142)	Patharkandi
Foridkuna (143)	Patharkandi
French Nagar (94)	Sonai
French Nagar (Khasia puniee F.V.) (95)	Sonai
Fulertoi (153)	Lakhipur
Fultali (113)	Ratabari
Gagenchera punjee (114)	Katlichara
Gaglachera grant (200)	Hailakandi
Gaglachera T.E. (199)	Hailakandi
Gainacherra punjee (108)	Badarpur
Gajanathpur (65)	Ratabari
Gambhira Gonechpur Colony (241)	Ratabari
Gambhira T E. (281)	Ratabari
Gandhak (98)	Karimganj
Gandharajbari (87)	Ratabari
Gandharbakhani (23)	Patharkandi
Gandharinagar (146)	Ratabari
Gangabari (188)	Patharkandi
Ganganagar I (139)	Sonai
Ganganagar II (141)	Sonai
Ganganagr III (140)	Sonai
Ganganagr IV (143)	Sonai
Ganganagr V (160)	Sonai
Ganganagar VI (162)	Sonai
Ganganagar VII (163)	Sonai
Ganganagar VIII (165)	Sonai
Ganganagar IX (166)	Sonai
Ganganagar X (168)	Sonai
Ganganagar XI (167)	Sonai
Ganganagar XII (169)	Sonai
Ganganagar XIII (164)	Sonai
Gangapur (103)	Silchar
Gangpar (13)	Patharkandi
Gangpar (8)	Badarpur
Gangpar (11)	Patharkandi
Gangpar (19)	Karimganj
Gangpardhumkar III (87)	Hailakandi
Gangpardhumkar IV (88)	Hailakandi
Ganirgool (9)	Patharkandi
Gandarashi (29)	Karimganj
Garerb nd (150)	Ratabari
Garod Punjee (122)	Katlichara
Ghagrapar I (22)	Silchar
Ghagrapur II (20)	Silchar
Ghalaipunjee (89)	Badarpur
Ghalaipilla (88)	Badarpur
Charigram (2)	Ratabari
Gharmura F. V. I (168)	Katlichara
Gharmura F. V. II (169)	Katlichara
Ghasirgool (8)	Ratabari
Ghatudaram (93)	Badarpur
Ghilatila (44)	Katigora
Ghul herra (9)	Ratabari
Ghuragin (105)	Karimganj
Ghuramara (148)	Karimganj
Ghuramara (223)	Karimganj
Ghurardap (272)	Karimganj
Goabari (87)	Badarpur
Goabari Khasia (21)	Udarbond
Goabari Naya (56)	Udarbond
Goalaghat (63)	Badarpur
Goarigram (17)	Badarpur
Gobil (132)	Hailakandi
Gobindaganj Bazar (28)	Ratabari
Gobindakupa (35)	Katigora
Gobinda Nagar (26)	Sonai
Gobindapur (92)	Karimganj
Gobindapur I (137)	Silchar
Gobindapur I (146)	Katigora
Gobindapur II (134)	Silchar
Gobindapur II (145)	Katigora
Gobindapur III (132)	Silchar
Gobindapur III (144)	Katigora
Gojalghat (131)	Sonai
Gojardingi (33)	Ratabari

Alphabetical List of Villages for the district

[**Village Codes** are shown **within** bracket against each village]

Name of the Village	Police Station
1	2
Gokhila (191)	Patharkandi
Gomaria (132)	Ratabari
Gomariapunjee (133)	Ratabari
Gomergaon (118)	Patharkandi
Goneshbhitor Pt. I (156)	Katigora
Goneshbhitor Pt. II (157)	Katigora
Gonirgram part. I (177)	Katigora
Gonirgram part. II (178)	Katigora
Gonirgram part. III (179)	Katigora
Gonirgram part IV (172)	Patharkandi
Gopalpur (227)	Ratabari
Gopikanagar (103)	Silchar
Gopinathpur (190)	Katigora
Goragram (158)	Lakhipur
Gorkhali Tilla Tangia Village (221)	Badarpur
Goskandi Punji (102)	Udarbond
Gossaipur part I (81)	Udarbond
Gossaipur Part II (41)	Udarboud
Gossaipur part III (39)	Udarbond
Gossaipur part IV (40)	Udarbond
Gossaipur part V (37)	Silchar
Goverbond I (37)	Silchar
Goverbond II (39)	Karimganj
Goyaspur (228)	Karimgangj
Gugrakuna (7)	Ratabari
Gulalkandi (40)	Patharkandi
Gularbond (137)	Ratabari
Gullasail (97)	Katigora
Gumargram (8)	Badarpur
Gumtirmukh (122)	Udarbond
Guntibari T. E. (64)	Badarpur
Guramara (128)	Sonai
Gurudayalpur (64)	Sonai
Gurudayalpur F. V. (66)	Sonai
Gurudayalpur Tangia Village (65)	Katlichara
Gutgutipunjee (152)	Udarbond
Haibung Punjee (24)	Patharkandi
Hailamcherra (North) (228)	Patharkandi
Hailamcherra (South) (229)	Karimganj
Halghat (168)	Silchar
Haltia (Kathal Grant) (111)	Karimganj
Hamdakhai (278)	Karimganj
Hamindpur (89)	Karimganj
Harikhai (87)	Karimganj
Harikuri (248)	Lakhipur
Harinagar (62)	Patharkandi
Harinagar (162)	Ratabari
Harinagar (193)	Katigora
Harinagar part I (102)	Katigora
Harinagar part II (104)	Katigora
Harinagar part III (105)	Katigora
Harinagar part IV (103)	Badarpur
Harinandik (91)	Barkhola
Harincherra T.E. (26)	Katlichara
Harishnagar I (52)	Katlichara
Harishnagar II (53)	Katlichara
Harishnagar III (55)	Katlichara
Harishnagar Punjee or Paglachara (120)	Badarpur
Hasanpur (44)	Patharkandi
Hatairbond (234)	Patharkandi
Hatairyerbond (248)	Silchar
Hatichera Grant (41)	Patharkandi
Hatikhira T. E (304)	Lakhipur
Hatikuri Grant (195)	Patharkandi
Hatigool (78)	Silchar
Hatirhar I (17)	Silchar
Hatirhar II (16)	Patharkandi
Hazarichak (178)	Badarpur
Hazirpur (43)	Badarpur
Hemarmukh (111)	Ratabari
Hempur F. V. (259)	Borkhola
Hiairband part I (41)	Borkhola
Hiairband part II (40)	Karimganj
Higim (127)	Badarpar
Hilchar (65)	Udarbond
Howapunjee (27)	Sonai
Howoithung (93)	Ratabari
Hugargul (7)	Ratabari
Hullash nagar (59)	Ratabari
Hullashnagar (84)	Katigora
Ichacherra Mikirpunjee (21)	Udarbond
Ichacherra T. E. (67)	Ratabari
Ichakhauri (158)	Patharkandi
Incharpur (243)	Silchar
Ikarthal F. V. (213)	Katigora
Ilatal Mikir Punjee (80)	Katigora
Ilathal T. E. (83)	Karimganj
Inathpur (134)	Lakhipur
Inbom (26)	Silchar
Indragar Block (55)	Silchar
Indragar T. E. (54)	Udarbond
Indragram T. E. (94)	Udarbond
Indranagar part I (11)	Udarbond
Indranagar part II (9)	Patharkandi
Indurial (223)	Silchar
Irongmara (160)	

Alphabetical List of Villages for the district

[Village Codes are shown within bracket against each village]

Name of the Village	Police Station
1	2
Isabeel T.E. (305)	Patharkandi
Ishamati (22)	Patharkandi
Ishanchera (168)	Ratabari
Islamabad (114)	Sonai
Islambasti (37)	Patharkandi
Islampur (39)	Patharkandi
Islampur (252)	Ratabari
Islampur Grant (80)	Udarbond
Itarkandi I (115)	Hailakandi
Itarkandi II (116)	Hailakandi
Jabada (68)	Karimganj
Jabainpur (302)	Karimganj
Jabda (32)	Karimganj
Jacobnagar F. V. (277)	Patharkandi
Jacobpur F. V. (170)	Katlichara
Jagadishpur part I (98)	Katigora
Jagadishpur part II (100)	Katigora
Jagadishpar part III (99)	Katigora
Jagadishpur part IV (115)	Katigora
Jagadishpur part V (116)	Katigora
Jagannathpur (50)	Badarpur
Jaifarpur (46)	Badarpur
Jaiforpur (89)	Silchar
Jainapur (60)	Badarpur
Jalalnagar T. E. (315)	Karimganj
Jalalpur (51)	Badarpur
Jalalpur (4)	Katlichara
Jalengachera (193)	Silchar
Jamalpur (109)	Sonai
Jamalpur F. V. (120)	Sonai
Jamira I (79)	Katlichara
Jamira II (80)	Katlichara
Jamira III (82)	Katlichara
Jamira IV (83)	Katlichara
Jamira V (77)	Katlichara
Jamira VI (78)	Katlichara
Jamira VII (81)	Katlichara
Jamira Bagicha (76)	Katlichara
Jamirala (190)	Patharkandi
Jamirala (200)	Patharkandi
Jamira Puniee (146)	Katlichara
Jampur F. V. (257)	Patharkandi
Janglartuk (126)	Patharkandi
Jarailtala (42)	Borkhola
Jarapata (90)	Karimganj
Jarua (74)	Karimganj
Jnrultala F. V. (123)	Sonai
Jatai (282)	Karimganj
Jatkapan (296)	Karimganj
Jatrapur (173)	Karimganj
Jatua Alemkandi (71)	Karimganj
Jatua (69)	Karimganj
Jayanathi (20)	Karimganj
Jewarshree (206)	Karimganj
Jhakiolbasti (30)	Patharkandi
Jhakioipunjee (31)	Patharkandi
Jhalnachera (167)	Katlichara
Jhalnachera Grant (93)	Katlichara
Jhaniarbali (7)	Sonai
Jhapirbond (30)	Udarbond
Jhapirbond part II (32)	Udarbond
Jherjheri (247)	Patharkandi
Jiadhara (152)	Karimganj
Jibangram (130)	Sonai
Jirighat Grant part I (213)	Lakhipur
Jirighat grant part II (139)	Lakhipur
Jitamukh T. E. (178)	Hailakandi
Jogichara (101)	Katlichara
Jogibond grant (169)	Silchar
Jorkhal F. V. (179)	Sonai
Joydhanpur (91)	Sonai
Joykrishnapur (11)	Katlichara
Joynagar (81)	Ratabari
Joynagar (1)	Katlichara
Joynagar F. V. (107)	Sonai
Joynagar Punjee (112)	Katlichara
Joypur grant part I & II (43)	Lakhipur
Joypur Hmarpunjee (9)	Lakhipur
Joypur part I (89)	Lakhipur
Joypur part II (52)	Lakhipur
Joypur part III (42)	Lakhipur
Joypur part IV (12)	Lakhipur
Jugicherra T. V. (254)	Patharkandi
Julai (99)	Patharkandi
Jurbari (80)	Patharkandi
Kabulcherra (188)	Karimganj
Kabulkatilla (127)	Badarpur
Kacharigaon (215)	Patharkandi
Kacharigaon (24)	Borkhola
Kacharitol F. V. (156)	Katlichara
Kachubari (189)	Patharkandi
Kachubari (94)	Karimganj
Kachudaram part I (50)	Sonai
Kachudaram part II (77)	Sonai
Kachudaram part III (76)	Sonai
Kachudaram part IV (75)	Sonai

Alphabetical List of Villages for the district

[Village Codes are shown within bracket against each village]

Name of the Village	Police Station
1	2
Kachukauri (54)	Ratabari
Kadairgool (4)	Ratabari
Kadamtala T. V. (265)	Patharkandi
Kailaghat (224)	Patharkandi
Kaiyakari (24)	Ratabari
Kajidahar I (12)	Sonai
Kajidahar II (13)	Sonai
Kajidahar III (14)	Sonai
Kajirgram (25)	Badarpur
Kakoi Punjee (126)	Sonai
Kakrimara (12)	Karimganj
Kakuripar (19)	Patharkandi
Kalachara Requisition Area (202)	Hailakandi
Kalachara T. E. (201)	Hailakandi
Kalachera (169)	Ratabari
Kalachera (257)	Ratabari
Kalachera T. E. (278)	Ratabari
Kalacherra (241)	Patharkandi
Kalagang (256)	Ratabari
Kalahoar punjee F. V. (97)	Sonai
Kalaincherra part I & II (22)	Katigora
Kalakhauri (120)	Patharkandi
Kalamagura (253)	Ratabari
Kalamnaga punji (129)	Lakhipur
Kalampunji (130)	Lakhipur
Kalapani (181)	Ratabari
Kalartuk (97)	Patharkandi
Kalibari Bagicha (76)	Katigora
Kalibari Bazar (144)	Ratabari
Kalibari Grant (18)	Borkhola
Kaliganj Bazar (275)	Karimganj
Kalinagar (171)	Ratabari
Kalinagar (178)	Ratabari
Kalinagar (167)	Katigora
Kalinagar part I (68)	Lakhipur
Kalinagar part I (81)	Borkhola
Kalinagar part I (6)	Hailakandi
Kalinagar part II (70)	Lakhipur
Kalinagar part Ii (82)	Borkhola
Kalinagar part II (7)	Hailakandi
Kalinagar part III (8)	Hailakandi
Kalinagar part IV (18)	Hailakandi
Kalinagar part V (19)	Hailakandi
Kalinagar part VI (20)	Hailakandi
Kalinagar part VII (24)	Hailakandi
Kalinagar part VIII (21)	Hailakandi
Kalinagar T E. (290)	Ratabari
Kalinagar T. E. (80)	Borkhola

Name of the Village	Police Station
1	2
Kalkalibasti (183)	Patharkandi
Kalkalighat (182)	Patharkandi
Kalkalighat Rly. Stn. (R-5)	Patharkandi
Kalyanipur N. C. (138)	Katlichara
Kalyanpur (105)	Ratabari
Kamalpur (250)	Ratabari
Kamalpur (135)	Karimganj
Kamalpur (158)	Karimganj
Kamarband (134)	Patharkandi
Kamarbond (100)	Patharkandi
Kamargram (57)	Karimganj
Kamargram (292)	Karimganj
Kamarkhai (86)	Karimganj
Kamisail (143)	Karimganj
Kamlapara (79)	Badarpur
Kamranga part I (91)	Lakhipur
Kamranga part II (92)	Lakhipur
Kamrangi (119)	Badarpur
Kanaibazar (108)	Patharkandi
Kanaibazar Rly. Stn. (R-3)	Patharkandi
Kanaigaon (68)	Patharkandi
Kanainagar (104)	Patharkandi
Kanakpur (200)	Karimganj
Kanakpur F. V. (268)	Patharkandi
Kanakp r I (104)	Silchar
Kanakpur II (95)	Silchar
Kanakpur part I (53)	Lakhipur
Kanakpur part II (54)	Lakhipur
Kanakpur part III (41)	Lakhipur
Kanakpur part IV (13)	Lakhipur
Kanakpur part V (15)	Lakhipur
Kanchanpur I (119)	Hailakandi
Kanchanpur II (120)	Hailakandi
Kanchanpur III (141)	Hailakandi
Kanchanpur Requisition Area (187)	Hailakandi
Kanchanpur T. E. (188)	Hailakandi
Kandi (107)	Karimganj
Kandigram (13)	Karimganj
Kandigram (37)	Badarpur
Kandigram North (49)	Badarpur
Kandigram South (48)	Badarpur
Kangtar (Moratilla) (251)	Karimganj
Kankalesh (28)	Badarpur
Kapakhal F. V. (220)	Lakhipur
Kapanarpar (45)	Hailakandi
Kaparibond (174)	Patharkandi
Kaparibond (85)	Patharkandi
Kapnarpar (79)	Ratabari

Alphabetical List of Villages for the district

[Village Codes are shown within bracket against each village]

Name of the Village	Police Station
1	2
Kaptanpur I (178)	Lakhipur
Kaptanpur II (176)	Lakhipur
Kaptanpur III (175)	Lakhipur
Kaptanpur IV (174)	Lakhipur
Kaptanpur V (189)	Lakhipur
Kaptanpur VI (173)	Lakhipur
Kaptanpur VII (172)	Lakhipur
Kaptanpur VIII (191)	Lakhipur
Kaptanpur IX (193)	Lakhipur
Kaptanpur X (188)	Lakhipur
Kaptanpur XI (186)	Lakhipur
Kaptanpur XII (182)	Lakhipur
Kaptanpur XIII (183)	Lakhipur
Kaptanpur XIV (185)	Lakhipur
Kaptanpur XV (184)	Lakhipur
Kaptanpur XVI (181)	Lakhipur
Kaptanpur XVII (179)	Lakhipur
Kaptanpur XVIII (180)	Lakhipur
Kapurpur (293)	Karimganj
Karaibari (190)	Karimganj
Karaikandi part I (117)	Katigora
Karaikandi part II (113)	Katigara
Karambur (87)	Patharkandi
Kararia (76)	Karimganj
Karcharghat (193)	Patharkandi
Karichera (67)	Katlichara
Karikhani F. V. (249)	Patharkandi
Karikhola (93)	Karimganj
Karimganj Bheel T.V. (252)	Patharkandi
Karimganj Ghat line (325)	Karimganj
Karimganj Rly. Station (324)	Karimganj
Karkhanaputni (213)	Patharkandi
Kartikdas (265)	Karimganj
Kartiktilla (93)	Patharkandi
Karubala Grant (5)	Katigora
Kashimpur (55)	Patharkandi
Kashinathpur (246)	Ratabari
Kashipur (43)	Borkhola
Kashipur I (100)	Silchar
Kashipur II (99)	Silchar
Katabari (176)	Karimganj
Katabari (204)	Patharkandi
Katagram (167)	Karimganj
Katagram (4)	Badarpur
Katakhalirpar (138)	Karimganj
Katakhona (145)	Ratabari
Katanala N. C (141)	Katlichara
Katanpur (245)	Patharkandi
Katlichera Grant (87)	Katlichara
Katlichera Reqn. Area (88)	Katlichara
Kattachera T E. (17)	Borkhola
Kayajani (46)	Katigora
Khyerstha (192)	Karimganj
Kayasthagram Rly. Station (330)	Karimganj
Kazirbazar (57)	Ratabari
Keotala (85)	Karimganj
Keotkuna (197)	Karimganj
Kerachera (243)	Ratabari
Kesharkapan (24)	Karimganj
Kesharkaphan (50)	Karimganj
Kesharkaphan (25)	Karimganj
Keshergaon (86)	Patharkandi
Ketirai T. E. (118)	Katigora
Keurtuk (175)	Karimganj
Khag (15)	Badarpur
Khagail (232)	Karimganj
Khagail (252)	Karimganj
Khagkandi (266)	Karimganj
Khagragool T.E. (283)	Ratabari
Khagraguramali F.V. (266)	Patharkandi
Khagragurapatni F.V. (269)	Patharkandi
Khalarputa (53)	Karimganj
Khalirpar (123)	Ratabari
Khalopar (53)	Patharkandi
Khalopara (61)	Badarpur
Kharjan Punjee (133)	Lakhipur
Khasipur Grant T.E. (102)	Udarbond
Khaspur (128)	Sonai
Khaspur Bagherkona (74)	Udarbond
Khaspur Grant (88)	Udarbond
Khatalgool (42)	Patharknndi
Khatalpli (130)	Patharkandi
Khawbari (42)	Badarpur
Khayerpur (116)	Badarpur
Khelma part I (52)	Katigora
Khelma part II (53)	Katigora
Khelma part III (54)	Katigora
Khelma part IV (55)	Katigora
Khelma part V (56)	Katigora
Khelma part VI (57)	Katigora
Khelma part VII (49)	Katigora
Khelma part VIII (48)	Katigora
Keileerband (52)	Ratabari
Khilorbond (195)	Patharkandi
Khola (120)	Badarpur
Kholacharra (47)	Karimganj

Alphabetical List of Villages for the district

[**Village Codes are shown within bracket against each village**]

Name of the Village	Police Station
1	2
Khoreel T.E. (79)	Borkhola
Khotliar Punjee (3)	Udarbond
Khudailbari (160)	Patharkandi
Khulichera F.V. (96)	Sonai
Khulichera Gram (108)	Sonai
Khulicherra T.V. (270)	Patharkandi
Killurbak (under Jhalnachera Grant) (94)	Katlichara
Kishoripur (261)	Ratabari
Kodali (17)	Ratabari
Kotargool (71)	Patharkandi
Koyah T E (196)	Hailakandi
Krishna Gobinda Harishchandra T.E. (287)	Patharkandi
Krishnaganj (218)	Ratabari
Krishnanagar (23)	Ratabari
Krishnanagar (76)	Ratabari
Krishnanagar (187)	Ratabari
Krishnanagar (209)	Ratabari
Krishnanagar (159)	Karimganj
Krishnapur (2)	Silchar
Krishnapur (19)	Badarpur
Krishnapur (136)	Katlichara
Kshudrakandi (273)	Karimganj
Kuchilargul (112)	Badarpur
Kuchila T. E. (203)	Hailakandi
Kuchirkuna (66)	Badarpur
Kudpurahuria (70)	Karimganj
Kujab (56)	Karimganj
Kukichara F.V. (165)	Katlichara
Kukichara Grant (98)	Katlichara
Kuki Punjee F. V. (Khulichara) (100)	Sonai
Kukital (209)	Patharkandi
Kukirhal T E. (299)	Patharkandi
Kukura Punjee (260)	Ratabari
Kulcheri T. E (317)	Karimganj
Kulicherra Punjee (68)	Udarbond
Kumachera (33)	Lakhipur
Kumarpara (9)	Silchar
Kumbha T E. (92)	Udarbond
Kumbhirgram Airport (91)	Udarbond
Kumbhirgram T. E. (95)	Udarbond
Kunabazargool (244)	Karimganj
Kunagram (97)	Karimganj
Kunagram (216)	Ratabari
Kunagram (125)	Patharkandi
Kunapara (77)	Badarpur
Kunapara (281)	Karjmganj
Kunapara Khasia Punjee (38)	Katigora
Kunapara T.E. (43)	Katigora

Name of the Village	Police Station
1	2
Kurakuna (40)	Karimganj
Kurikhala (93)	Ratabari
Kurkuri part I (87)	Katigora
Kurkuri part II (86)	Katigora
Kurkuri part III (125)	Katigora
Kurkuri part IV (128)	Katigora
Kurkuri T.E. (85)	Katigora
Kurtacherra (187)	Patharkandi
Kurti (216)	Patharkandi
Kushiarkul (16)	Katigora
Kusumpur (154)	Sonai
Kutorband (44)	Patharkandi
Kutubpur (26)	Badarpur
Kuwerbag (122)	Karimganj
Labankhal (143)	Lakhipur
Labox Grant T.E. (94)	Lakhipur
Lafasail (1)	Karimganj
Lailadhera (2)	Lakhipur
Lailangcherra Howa Punjee (59)	Udarbond
Lailangcherra Khasia Punjee (60)	Udarbond
Lailapur (92)	Sonai
Lakhichara F V. I (215)	Lakhipur
Lakhicharr F.V. II (214)	Lakhipur
Lakhicherra Khasia Punjee (18)	Katigora
Lakhi Nagar I (143)	Hailakandi
Lakhi Nagar II (147)	Hailakandi
Lakhi Nagar Extension F.V. (216)	Lakhipur
Lakhi Nagar F.V. (217)	Lakhipur
Lakhi Nagar Khasi Punjee (190)	Hailakandi
Lakhi Nagar Requisition Area (191)	Hailakandi
Lakhi Nagar T.E. (192)	Hailakandi
Lakhipur (79)	Patharkandi
Lakhipur Grant (169)	Lakhipur
Lakhipur part I (89)	Katigora
Lakhipur part II (122)	Katigora
Lakhipur part III (121)	Katigora
Lakshirbond I (79)	Hailakandi
Lakshirbond II (89)	Hailakandi
Lakshminagar (176)	Ratabari
Lala I (166)	Hailakandi
Lala II (167)	Hailakandi
Lalachara F V. (157)	Katlichara
Lalachara T.E. (111)	Katlichara
Lalamukh Requisition Area (197)	Hailakandi
Lalamukh T.E. (198)	Hailakandi
Lalang part I (121)	Lakhipur
Lalang part II (120)	Lakhipur
Lalang part III (119)	Lakhipur

Alphabetical List of Villages for the district

[Village Codes are shown within bracket against each village]

Name of the Village	Police Station
1	2
Lalang part IV (118)	Lakhipur
Lalangkitta Labakpar part I (122)	Lakhipur
Lalangkitta Labakpar part II (124)	Lakhipur
Lalangkitta Labakpar part III East (126)	Lakhipur
Lalangkitta Labakpar part IV (123)	Lakhipur
Lalangkitta Labakpar part V (149)	Lakhipur
Lalarchak (295)	Karimganj
Lalbalu (211)	Ratabari
Lalbatri (83)	Karimganj
Lalchara (232)	Ratabari
Lalchara T.E. (284)	Ratabari
Lalkhira T E. (296)	Patharkandi
Lallang T.E. (93)	Lakhipur
Lalogram (78)	Badarpur
Lalpani (218)	Lakhipur
Lalpani F.V. (159)	Katlichara
Lalpani Punjee (140)	Lakhipur
Lalpani Punjee I (127)	Katlichara
Lalpani Punjee II (128)	Katlichara
Lamabahadurpur (131)	Karimganj
Lamajuar (303)	Karimganj
Lamajuar (5)	Badarpur
Lamargaon (64)	Patharkandi
Lamarkhola (123)	Badarpur
Langai Bazar (259)	Patharkandi
Langlacherra part I (11)	Lakhipur
Langlacherra part II (10)	Lakhipur
Lantugram (61)	Sonai
Larsingpar (29)	Udarbond
Larsingpar (31)	Udarbond
Lata including Lata Bangar (102)	Karimganj
Lathigram (33)	Udarbond
Lathimara (112)	Katigora
Latitilla (211)	Patharkandi
Lawtikar (63)	Karimganj
Leburbond (40)	Silchar
Lena Punjee (3)	Lakhipur
Lengterpar (50)	Ratabari
Lilianpur (205)	Lakhipur
Lochanpur (59)	Katlichara
Loharbond (206)	Silchar
Loharbond F.V. (207)	Silchar
Loharpara (174)	Karimganj
Loharpara (209)	Karimganj
Loharpara (211)	Karimganj
Lohomali (114)	Katigora
Lokdas (274)	Karimganj
Loknathpur (90)	Sonai

Name of the Village	Police Station
1	2
Longai Rly. Station (326)	Karimganj
Longai T.E (293)	Patharkandi
Lonkhar (Langkhal) (22)	Lakhipur
Lowairpoa (236)	Patharkandi
Lower Jiri Tangia Vilalge (210)	Lakhipur
Lydiacherra Grant (90)	Lakhipur
Mabarakpur (310)	Karimganj
Machughat (33)	Silchar
Madan Dighirpar (49)	Patharkandi
Madanpur (195)	Ratabari
Madanpur T.E. (319)	Karimganj
Madhabpur (69)	Katlichara
Madhumara (249)	Karimganj
Madhupur (16)	Udarbond
Madhurbond (196)	Patharkandi
Magurachera T E. (280)	Ratabari
Magura Punjee F.V. (261)	Patharkandi
Mahabirganj (235)	Ratabari
Mahadebpur (180)	Katigora
Mahadebpur part I (24)	Katigoa
Mahadebpur part II (25)	Katigora
Mahadebpur part III (27)	Katigora
Mahadebpur part IV (26)	Katigora
Mahakal (39)	Badarpur
Mahipur (182)	Ratabari
Mahisashan (110)	Karimganj
Mahisashan Rly. Station (327)	Karimganj
Mahisashan Station Bangar (120)	Karimganj
Mahmadpur I (240)	Karimganj
Mahmudpur Punjee (239)	Karimganj
Maijarom (114)	Karimganj
Maijgram Refugee Colony (115)	Karimganj
Mairacharra Grant (23)	Borkhola
Mairanggaon (197)	Patharkandi
Maizgram (17)	Karimganj
Majargoal (72)	Badarpur
Majhargram Basti (96)	Udarbond
Majhargram Grant (87)	Udarbond
Majlishpur (115)	Badarpur
Majorgram (33)	Patharkandi
Majorkandi (72)	Patharkandi
Makhan Nagar (131)	Lakhipur
Makhan Nagar punjee (132)	Lakhipur
Makhidahar Mikir punjee (20)	Katigora
Makshipur (45)	Badarpur
Malaidighirpar (34)	Badarpur
Malaipara (33)	Badarpur
Malangatilla (25)	Ratabari

Alphabetical List of Villages for the district

[**Village Codes are shown within bracket against each village**]

Name of the Village	Police Station
1	2
Malidahar Mikir punjee (3)	Katigora
Maligaon (203)	Patharkandi
Malijiri (33)	Karimganj
Malua (56)	Badarpur
Malugram (59)	Sonai
Mambari (161)	Patharkandi
Mamodpur I (12)	Katlichara
Mamodpur II (13)	Kailichara
Mandibari (126)	Karimganj
Mangalpur (138)	Ratabari
Manikbond (155)	Patharkandi
Manikbond Mali F.V. (267)	Patharkandi
Manikbond punjee F.V. (272)	Patharkandi
Manikbond T.V. (274)	Patharkandi
Maniknagar (149)	Ratabari
Maniknagar Khasi punjee (173)	Ratabari
Maniknagar T.E. (291)	Ratabari
Manikpur (11)	Badarpur
Manikpur (12)	Silchar
Manikuna (8)	Karimganj
Manipur I (157)	Silchar
Manipur II (180)	Silchar
Matrigoan (179)	Patharkandi
Marara (72)	Karimganj
Marchakhal (71)	Lakhipur
Margonpur T.E. (179)	Hailakandi
Marjatkandi (126)	Badarpur
Marticherra T.E. (66)	Udarband
Marugaon (221)	Patharkandi
Maruha (180)	Karimganj
Maskhal part I (199)	Lakhipur
Mashkhal part II (200)	Lakhipur
Maskhal part III (202)	Lakhipur
Massimpur grant (86)	Borkhola
Massimpur part I (85)	Borkhola
Massimpur part II (87)	Borkhola
Massimpur T.E. (88)	Borkhola
Mathurapur (125)	Sonai
Matijuri (108)	Hailakandi
Matirgram (60)	Hailakandi
Mazergram (39)	Ratabari
Mazurdari (22)	Karimganj
Medamail (290)	Karimganj
Medha (132)	Karimganj
Meghnaborantar (227)	Karimganj
Meherpur (183)	Ratabari
Mekenjipur (37)	Katlichara
Mendibari (90)	Patharkandi

Name of the Village	Police Station
1	2
Merara (6)	Karimganj
Merara (66)	Karimganj
Merua grant (88)	Silchar
Methnathal F.V. (178)	Sonai
Mezenta T.E. (78)	Katigora
Miziragram (9)	Sonai
Militari Colony (175)	Hailakandi
Miradishirpar (208)	Karimganj
Mirjanagar (224)	Karimganj
Mirjapur (16)	Badarpur
Modarpur (110)	Katigora
Mohadebpur (68)	Sonai
Mohaltali (219)	Karimganj
Mohankhal (170)	Sonai
Mohanpur (212)	Ratabari
Mohanpur (149)	Sonai
Mohanpur F.V. (98)	Sonai
Mohanpur part I (135)	Katigora
Mohanpur part II (136)	Katigora
Mohorpur (50)	Katlichara
Mohanpur I (55)	Hailakandi
Mohonpur II (54)	Hailakandi
Mohonpur III (52)	Hailakandi
Mohonpur IV (42)	Hailakandi
Mohonpur V (41)	Hailakandi
Mohonpur VI (53)	Hailakandi
Mohonpur Khnsi punjee (209)	Hailakandi
Mohonpur Requisition Area (207)	Hailakandi
Mohonpur T.E. (208)	Hailakandi
Moina (117)	Patharkandi
Moinala (25)	Patharkandi
Mokshipur (58)	Badarpur
Molong part I (61)	Lakipur
Molong part II (37)	Lakhipur
Molong punjee (23)	Lakhipur
Monachara T.E. (189)	Hailakandi
Monala (29)	Ratabari
Mongarm (47)	Katigora
Moniarkhal T.E. (172)	Sonai
Monipurkitta Dakhin Sonpur (102)	Lakhipur
Monipur I (113)	Lakhipur
Monipur II (116)	Lakhipur
Monipur part I (130)	Katigora
Monipur part II (132)	Katigora
Monipur requisition Area (90)	Katlichara
Monkush T.E. (206)	Lakhipur
Monosangan (246)	Karimganj
Monoshyapur (226)	Ratabari

Alphabetical List of Villages for the district

[Village Codes are shown within bracket against each village]

Name of the village	Police Station
1	2
Montali (124)	Karimganj
Moraiala (63)	Patharkandi
Moralpara (76)	Badarpur
Mosli (20)	Badarpur
Mouzkarni (229)	Karimganj
Mouzkarni (269)	Karimganj
Mouzkarni (250)	Karimganj
Mouzkurni (256)	Karimganj
Mudirpara (153)	Karimganj
Mugrapur (114)	Badarpur
Muhammedpur (57)	Udarbond
Mukamcherra Colony (215)	Ratabari
Mukamcherra T E. (286)	Ratabari
Mukam punjee (36)	Patharkandi
Mukemerband (208)	Ratabari
Mukkhergool (8)	Patharkandi
Mukunda Basti (240)	Patharkandi
Mullala (51)	Ratabari
Mulidhar grant (38)	Silchar
Mullagram (132)	Patharkandi
Mundamala (172)	Patharkandi
Munshitilla (99)	Karimganj
Muradpur (111)	Patharkandi
Muralirband (236)	Ratabari
Murauara (61)	Patharkandi
Muraura (112)	Patharkandi
Mydol (144)	Karimganj
Nabingram (143)	Ratabari
Nabin Sonapur (37)	Hailakandi
Nabipur (48)	Patharkandi
Nagachara Basti Requisition Area (99)	Katlichara
Nagachara punjee (149)	Katlichara
Nagadirgam I (31)	Sonai
Nagdirgram II (32)	Sonai
Nagdirgram III (33)	Sonai
Nagdirgram IV (40)	Sonai
Nagadum Augustnagar (55)	Udarbond
Nagadum Budarband (13)	Udarbond
Nagakhal (183)	Sonai
Nagakhal F V. (184)	Sonai
Nagathal F V. (214)	Silchar
Nagendra nagar (20)	Ratabari
Nagkapan (157)	Karimganj
Naharpur (55)	Badarpur
Naikhai (64)	Badarpur
Nairgram (2)	Badarpur
Nairgram (300)	Karimganj
Nairgram (307)	Karimganj
Nairkhali (2)	Karimganj

Name of the village	Police Station
1	2
Nairygram (58)	Karimganj
Nakirkuna (235)	Karimganj
Nalapar (95)	Ratabari
Nalarpar (162)	Ratabari
Nalgarh (284)	Karimganj
Nalibari (201)	Patharkandi
Nalua (160)	Karimganj
Nalugaon (131)	Patharkandi
Nalugaon (164)	Patharkandi
Nalukandi (88)	Patharkandi
Nanakar 128)	Patharkandi
Nandagram N. C. (142)	Katlichara
Nandanband (113)	Karimganj
Nandapur (3)	Badarpur
Nandapur (12)	Badarpur
Nandigram (140)	Patharkandi
Nandigram (273)	Patharkandi
Nantne (25)	Lakhipur
Naraincherra Khasia punjee (5)	Borkhola
Naraincherra Mikir punjee (4)	Borkhola
Naraincherra T.E. (25)	Borkhola
Narainpur (157)	Patharkandi
Narainpur (118)	Sonai
Narainpur I (39)	Hailakandi
Narainpur I (86)	Hailakandi
Narainpur II (40)	Hailakandi
Narainpur III (114)	Hailakandi
Narainpur III (23)	Hailakandi
Narainpur III (113)	Hailakandi
Narainpur IV (22)	Hailakandi
Narainpur IV (117)	Hailakandi
Narainpur V (112)	Hailakandi
Narainpur grant part I (48)	Lakhipur
Narainpur grant part II (47)	Lakhipur
Narshingpur I (15)	Sonai
Narshingpur II (34)	Sonai
Narshingpur III (39)	Sonai
Narshingpur IV (35)	Sonai
Narshingpur V (36)	Sonai
Narshingpur VI (37)	Sonai
Natanpur (90)	Katigora
Natanpur (9)	Katigora
Natanpur grant (6)	Katigora
Nathupur (166)	Karimganj
Nathupur (298)	Karimganj
Nathupur (304)	Karimganj
Natsul (58)	Udarbond
Natun Bazarghat (35)	Ratabari

Alphabetical List of Villages for the district

[Village Codes are shown within bracket against each village]

Name of the Village	Police Station
1	2
Natun Kanchanpur (60)	Silchar
Natun Sukhapunji (15)	Udarbond
Nawadahar (176)	Patharkandi
Nayabai (42)	Karimganj
Nayabari (96)	Karimganj
Nayachandpur (91)	Patharkandi
Nayagram (129)	Patharkandi
Nayagram (115)	Patharkandi
Nayagram (7)	Patharkandi
Nayagram (35)	Badarpur
Nayagram (81)	Badarpur
Nayagram (92)	Badarpur
Nayagram (16)	Karimganj
Nayagram (162)	Karimganj
Nayagram (186)	Karimganj
Nayagram (193)	Karimganj
Nayagram (203)	Karimganj
Nayagram (291)	Karimganj
Nayagram (125)	Karimganj
Nayagram (152)	Sonai
Nayagram (155)	Lakhipur
Nayagram (51)	Udarbond
Nayagram (12)	Ratabari
Nayagram (184)	Ratabari
Nayagram Khasia punjee (11)	Ratabari
Nayamath khag (195)	Karimganj
Nayanabin (15)	Ratabari
Nayandar T.E. (222)	Lakhipur
Nayapatan (21)	Badarpur
Nayapathan (41)	Badarpur
Nayapathan (27)	Badarpur
Nayatilla (68)	Badarpur
Nayatilla (141)	Patharkandi
Nayatilla (30)	Ratabari
Nayatilla (155)	Ratabari
Nazaratilla (136)	Karimganj
Nazatpur (111)	Katigora
Near gram I (128)	Silchar
Near gram II (144)	Silchar
Neithang (67)	Lakhipur
Netaicherra (71)	Badarpur
Netainagar (88)	Ratabari
Netainagar (147)	Ratabari
New Bag-O-Bahar F.V. (199)	Silchar
New Khairabad F.V. (211)	Lakhipur
New Tulpi (28)	Lakhipur
Niamatpur (6)	Katlichara
Nichintapur (13)	Silchar
Nichintapur (14)	Katigora
Nihalchandpur I (58)	Katlichara
Nihalchandpur II (66)	Katlichara
Nilambazar (205)	Karimganj
Nilambazar Rly. Station (329)	Karimganj
Nilkantapur F.V. (276)	Patharkandi
Nimaichandur I (129)	Hailakandi
Nimaichandpur II (135)	Hailakandi
Nimaipur (unserveyed) (186)	Sonai
Nischintapur (238)	Karimganj
Nischintapur I (142)	Hailakandi
Nischintapur II (144)	Hailakandi
Nischintapur III (145)	Hailakandi
Nischintapur (67)	Patharkandi
Nitainagar I (73)	Hailakandi
Nitainagar II (72)	Hailakandi
Nitainagar III (77)	Hailakandi
Nityanandapur I (136)	Hailakandi
Nityanandapur II (137)	Hailakandi
Niz Banskandi part I (109)	Lakhipur
Niz Banskandi part II (110)	Lakhipur
Niz Banskandi part III (107)	Lakhipur
Niz Banskandi part IV (106)	Lakhipur
Niz Borkhola part I (74)	Borkhola
Niz Chala (108)	Silchar
Niz Chutla Tarapur (62)	Silchar
Niz Fulbari part I (168)	Katigora
Niz Fulbari part II (169)	Katigora
Niz Fulbari part III (174)	Katigora
Niz-Hapnia (50)	Patharkandi
Niz-Haritikar part I (108)	Katigora
Niz-Haritikar part II (107)	Katigora
Niz-Hatkhola (133)	Patharkandi
Niz-Jalalpur part I (11)	Katigora
Niz-Jalalpur part II (12)	Katigora
Niz-Joynagar (7)	Silchar
Niz-Katigorah part I (119)	Katigora
Niz-Katigorah part II (138)	Katigora
Niz-Katigorah part III (141)	Katigora
Niz-Lakhipur part I (156)	Lakhipur
Niz-Lakh pur part II (157)	Lakhipur
Niz-Lakhipur part III (158)	Lakhipur
Niz-Leverputa part I (29)	Katigora
Niz-Leverputa part II (30)	Katigora
Nizorgram (45)	Patharkandi
Niz Rupai Bali (165)	Lakhipur
Niz-Vernerpur I (174)	Hailakandi
Niz-Vernerpur II (170)	Hailakandi

Alphabetical List of Villages for the district

[Village Codes are shown within bracket against each village]

Name of the Village	Police Station
1	2
Noagon F.V. (202)	Silchar
Negendranagar Rly. Station (R-2)	Ratabari
Noghoria (40)	Patharkandi
Noonnagar (139)	Katigora
North Kalachup (203)	Ratabari
North & South Salamona F.V. (256)	Patharkandi
North Magura F.V. (260)	Patharkandi
North Salamona F.V. (255)	Patharkandi
North Shrigouri (53)	Badarpur
Nowabilarpar (65)	Karimganj
Noxatilla F.V. (203)	Silchar
Nunai F.V. (163)	Katlichara
Nnnaikhal Punjee (154)	Katlichara
Nunaikhal Reqn. Area (110)	Katlichera
Nunaikhal T E. (109)	Katlichara
Nunchuri Kharia Punjee (8)	Borkhola
Nurkha F.V. (271)	Patharkandi
Nur Nagar (148)	Lakhipur
Nutan Fulertol (208)	Lakhipur
Nutan Kanchanpur (30)	Sonai
Nutan Ramnagar I (45)	Sonai
Nutan Ramnagar II (46)	Sonai
Nutan Ramnagar III (47)	Sonai
Nutan Ramnagar IV (48)	Sonai
Nutau Ramnagar V (49)	Sonai
Nutun Dayapur (101)	Udarbond
Nutun Dayapur Chok (103)	Udarbond
Old Bag-O-Bahar F.V. (200)	Silchar
Old Khairabad F.V. (212)	Lakhipur
Old Tulpi (27)	Lakhipur
Oliviachera T.E. (282)	Ratabari
Pachim Damcherra Punjee (10)	Borkhola
Pachim Diksha (59)	Lakhipur
Pachim Dipu (30)	Lakhipur
Pachim Kittarbond I (146)	Hailakandi
Pachim Kittarbond II (148)	Hailakandi
Pachim Kumacherra (35)	Lakhipur
Pachim Mutracherra (36)	Lakhipur
Paddarpur (163)	Ratabari
Padmarpar (222)	Karimganj
Padmarpar (44)	Hailakandi
Padpur (155)	Karimganj
Paglacherra Khasia Punjee (228)	Ratabari
Paglacherra Punjee (229)	Ratabari
Paglarpar (223)	Ratabari
Pahartal (36)	Ratabari
Pahartal (38)	Ratabari
Paikan (109)	Hailakandi
Paikon (50)	Katigora
Paijamuli (202)	Patharkandi
Paipui Punjee (4)	Lakhipur
Paizol Punjee (74)	Lakhipur
Pakua Punjee (151)	Katlichara
Paldahar (42)	Ratabari
Pallorbond T.E. (99)	Lakhipur
Paloichera I (75)	Katlichara
Paloichera II (74)	Katlichara
Paloichera Punjee I (145)	Katlichara
Paloichera Punjee II (144)	Katlichara
Paloichera Punjee III (143)	Katlichara
Paloichera Punjee IV (140)	Katlichara
Paloi T E (221)	Silchar
Paltala (98)	Ratabari
Panarghat (52)	Karimganj
Panchdali (83)	Ratabari
Panchgram (4)	Hailakandi
Panchgarm Das Colony (3)	Hailakandi
Panchirra F.V (105)	Sonai
Panchpiror Makam (150)	Katlichara
Pangram part I (48)	Udarbond
Pangram part II (47)	Udarbond
Pangram part III (46)	Udarbond
Pangsankar (264)	Karimganj
Panicherra T.E (22)	Borkhola
Ponichowki (153)	Sonai
Panighat (151)	Patharkandi
Panighat (15)	Karimganj
Paschim Balia (6-A)	Ratabari
Paschim Biroin Haor (79)	Silchar
Paschim Cheragi (248)	Ratabari
Paschim Hapania (52)	Patharkandi
Paschim Harinagar (200)	Ratabari
Paschim Jarailbari (27)	Ratabari
Paschim Krishnanagar (77)	Ratabari
Paschim Sarkarbari (58)	Ratabari
Paschim Singla (68)	Ratabari
Pathakhauri (244)	Ratabari
Patharia 'B' Block (314)	Karimganj
Patharigram (15)	Silchar
Pathecherra T.E. (69)	Udarbond
Pathemara (70)	Udarbond
Patherigaon (163)	Patharkandi
Patherkandi (40)	Badarpur
Paterkandi Bazar (170)	Patharkandi
Patherkandj Proper (171)	Patharkandi
Patherkandi Rly. Station (R-4)	Patha kandi

Alphabetical List of Villages for the district

[Village Codes are shown within bracket against each village]

Name of the Village	Police Station
1	2
Pathu (108)	Karimganj
Patiala (63)	Ratabari
Patiala (82)	Ratabari
Patiala T.V. (253)	Patharkandi
Patipunjee (103)	Badarpur
Patragaon (180)	Patharkandi
Pattagaon (152)	Patharkandi
Paulpara (168)	Patharkandi
Pechala (62)	Ratabari
Pechala (74)	Patharkandi
Pecharghat (233)	Patharkandi
Pecharpur (69)	Patharkandi
Peladhar (5)	Silchar
Perua (18)	Karimganj
Petalnagar (145)	Karimganj
Pinnagar (164)	Karimganj
Piplacherra F.V. (285)	Patharkandi
Piplagool T.E. (297)	Patharkandi
Pupilapunjee F.V. (284)	Patharkandi
Pirarchak (43)	Karimganj
Pirarchak (100)	Karimganj
Pirarchak (279)	Karimganj
Pirnagar (13)	Katigora
Pirotikor (86)	Badarpur
Pohelpur (63)	Lahkipur
Polarpar (5)	Hailakandi
Prakaspur (109)	Karimganj
Prasadpur (59)	Karimganj
Pratapipara (68)	Borkhola
Pratap Nagar (51)	Katlichara
Pratappur F.V. (201)	Silchar
Promodenagar (321)	Karimganj
Proper Magura F.V. (262)	Patharkandi
Pukargaon (181)	Patharkandi
Punimukh (38)	Sonai
Puragaon (207)	Patharkandi
Puranchandpur (94)	Patharkandi
Purandarpur (72)	Borkhola
Purangram (215)	Karimganj
Puranpara (95)	Karimganj
Purba Balia (6)	Ratabari
Purba Bazari (239)	Patharkandi
Purba Dakhin Mutracherra (65)	Lakhipur
Purba Dayapur (98)	Udarbond
Purba Duttapur (97)	Badarpur
Purba Fanai (233)	Ratabari
Purba Goal (154)	Patharkandi
Purbagool (103)	Hailakandi

Name of the Village	Police Station
1	2
Purba Harinagar (202)	Ratabari
Purba Jarilbari (26)	Ratabari
Purba Kittarbond I (150)	Hailakandi
Purba Kittarbond II (149)	Hailakandi
Purba Kumacherra (34)	Lakhipur
Purba Nabingram (142)	Ratabari
Purba Sonapur (76)	Hailakandi
Puthini T E. (298)	Patharkandi
Putimara (163)	Karimganj
Rabipur Grant (204)	Lakhipur
Rabipur Tangia Village (203)	Lakhipur
Radhamadhabpur (246)	Patharkandi
Radha Nagar (205)	Ratabari
Radha Nagar F.V. (124)	Sonai
Rahalpur (79)	Karimganj
Rajpur (6)	Silchar
Rajabad (150)	Lakhipur
Rajanikhal (63)	Sonai
Rajarampur T.E. (292)	Ratabari
Rajargaon (165)	Patharkandi
Rajbari (166)	Patharkandi
Rajendrapur (263)	Ratabari
Rajeswarpur I (151)	Hailakandi
Rajeswarpur II (152)	Hailakandi
Rajeswarpur III (154)	Hailakandi
Rajeswarpur IV (155)	Hailakandi
Rajeswarpur V (153)	Hailakandi
Rajeswarpur VI (134)	Hailakandi
Rajeswarpur VII (133)	Hailakandi
Rajeswarpur VIII (156)	Hailakandi
Rejeswarpur IX (157)	Hailakandi
Rajgar Khasi Punjee (2)	Borkhola
Rajghat (113)	Sonai
Raj Gobindapur (116)	Sonai
Raj Nagar (117)	Sonai
Raj Nagar (207)	Ratabari
Raj Nagar (166)	Ratabari
Rajnasa (22)	Badarpur
Rajyeswarpur part I (33)	Katigora
Rajyeswarpur part II (32)	Katigora
Rakhalkhalarpar I (11)	Silchar
Rakhalkhalarpar II (29)	Silchar
Rakhal Tila (58)	Sonai
Ralirbond (114)	Ratabari
Ramani Krishna T.E. (318)	Karimganj
Ramchandi I (17)	Katlichara
Ramchandi II (18)	Katlichara
Ramchandi III (19)	Katlichara

Alphabetical List of Villages for the district

[Village Codes are shown within bracket against each village]

Name of the Village	Police Station
1	2
Ramchandi Punjee (113)	Katlichara
Ramchandi T.E. (84)	Katlichara
Ram Nagar (37)	Karimganj
Ramnathpur F.V. (172)	Katlichara
Rampassa (270)	Karimganj
Ramprasadpur (60)	Sonai
Ramparasd F.V. (62)	Sonai
Rampur (68)	Katlichara
Rampur (57)	Borkhola
Rampur T.E. (320)	Karimganj
Rampur T.E. (54)	Borkhola
Rampur T.E. (78)	Borkhola
Ram Santipur (57)	Katlichara
Rangabak I (33)	Katlichara
Rangabak II (32)	Katlichara
Rangamati F V. (281)	Patharkandi
Ranganti I (92)	Hailakandi
Ranganti II (111)	Hailakandi
Ranganti III (91)	Hailakandi
Rangapara (98)	Badarpur
Ranghar part I (38)	Borkhola
Ranghar part II (39)	Borkhola
Ranghar part III (37)	Borkhola
Rangirghat I (23)	Sonai
Rangirghat II (24)	Sonai
Rangirghat III (25)	Sonai
Rangkhal punji (227)	Ratabari
Rangpur (10)	Katigora
Rangpur (115)	Ratabari
Rangpur Bazar (268-A)	Ratabari
Rangpur F.V. (268)	Ratabari
Rani Manikpur (189)	Sonai
Raninagar (67)	Borkhola
Ratabari (91)	Ratabari
Ratabari Rly. Station (R-3)	Ratabari
Ratachera Khashia punjee (1)	Katigora
Ratanpur (117)	Badarpur
Ratanpur (112)	Lakhipur
Ratanpur (12)	Udarbond
Ratanpur (101)	Karimganj
Ratanpur (172)	Karimganj
Ratanpur (277)	Karimganj
Ratanpur (261)	Karimganj
Ratanpur (A) I (263)	Karimganj
Ratangur (B) II (263-A)	Karimganj
Ratanpur I (96)	Hailakandi
Ratanpur I (166)	Silchar
Ratanpur I (147)	Patharkandi
Ratanpur II (95)	Hallakandi
Ratanpur II (165)	Silchar
Ratanpur II (148)	Patharkandi
Raypur (240)	Ratabari
Remapunjee (1)	Lakhipur
Rongpur (30)	Badarpur
Rongpur (127)	Hailakandi
Rongpur I (71)	Silchar
Rongpur II (15)	Katlichara
Rongpur II (70)	Silchar
Rongpur II (24)	Katlichara
Rongpur III (69)	Silchar
Rongpur III (30)	Katlichara
Rongpur IV (72)	Silchar
Rongpur IV (29)	Katlichara
Rongpur V (10)	Katlichara
Rongpur VI (14)	Katlichara
Rongpur VII (25)	Ketlichara
Rongpur VIII (28)	Katlichara
Rosekandi T.E. (163)	Silchar
Rosekandi T.E. I (162)	Silchar
Rosekandi II (164)	Silchar
Routhgram (254)	Karimganj
Routhgram (257)	Karimganj
Routhgram (283)	Karimganj
Rubbania T.E. (130)	Badarpur
Rubberpur (190)	Lakhipur
Rukni I (56)	Sonai
Rukni II (57)	Sonai
Rukni III (72)	Sonai
Rukni IV (83)	Sonai
Rukni T.E. (71)	Sonai
Rupachera Requisition Area (105)	Katlichara
Rupachera T.E. (104)	Katlichara
Rupagram (217)	Ratabari
Rupagram (78)	Ratabari
Rupaizol (8)	Lakhipur
Ruparchak (54)	Badarpur
Rupargool (226)	Karimganj
Rupashibari Rly. Station (R-2)	Badarpur
Sabajpur (126)	Silchar
Sabashpur Bagicha (14)	Borkhola
Sabajpur Khasia Punjee (16)	Berkhola
Sadagram (67)	Sonai
Sadarshi (26)	Karimganj
Sadarshi (28)	Karimganj
Sadarshi (36)	Karimganj
Sadhukuthi (225)	Patharkandi

Alphabetical List of Villages for the district

[Village Codes are shown within bracket against each village]

Name of the Village	Police Station
1	2
Safalabasti (29)	Patharkandi
Sagarpar (230)	Karimganj
Sahabad I (26)	Katlichara
Sahabad II (27)	Katlichara
Sahapur T.E. (118)	Silchar
Saidbond I (59)	Hailakandi
Saidbond II (58)	Hailakandi
Saidbond III (57)	Hailakandi
Saidkhoni (20)	Patharkandi
Saidpur (14)	Karimganj
Saidpur (165)	Hailakandi
Saidpur (288)	Karimganj
Saidpur I (151)	Silchar
Saidpur II (150)	Silchar
Saidpur III (153)	Silchar
Saidpur IV (149)	Silchar
Saidpur V (154)	Silchar
Saijanagar (165)	Ratabari
Saijanagar (138)	Patharkandi
Sailanagar (135)	Ratabari
Saipargaon (194)	Patharkandi
Saiselp anjee (145)	Lakhipur
Sajpur (78)	Karimganj
Salamatpur T.E. (50)	Lakhipur
Salchapra I (23)	Silchar
Salchapra II (24)	Silchar
Salchapra III (25)	Silchar
Salchapra grant (26)	Silchar
Sale khalarpar (4)	Patharkandi
Salepur (114)	Patharkandi
Salganga grant (90)	Udarbond
Salimabad (67)	Katigora
Sambhunagar F.V. (263)	Patharkandi
Samriddhipur (107)	Ratabari
Sandalpur (21)	Karimganj
Sangatipur (111)	Ratabari
Sanglukpunjee (25)	Udarbond
Sankarpur (77)	Karimganj
Santipur (137)	Ratabari
Santoshpur (130)	Ratabari
Sanvashipatta (16)	Ratabari
Sapakandi Rly. station (328)	Karimganj
Saptagram (88)	Sonai
Sarail (3)	Silchar
Saraipur (14)	Udarbond
Sarangdeopar (54)	Karimganj
Sarangdeopar (35)	Karimganj
Sarashpur (127)	Sonai
Saraspur (51)	Katigora
Serbanandapur (171)	Hailakandi
Sarifnagar (147)	Karimganj
Saresha (312)	Karimganj
Sarjul (219)	Patharkandi
Satalbasti (26)	Patharkandi
Satgangapar (73)	Udarbond
Sathirsangan (139)	Ratabari
Satkarakandi I (1)	Sonai
Satkarakandi II (6)	Sonai
Satkargool (2)	Patharkandi
Satrishal (85)	Ratabari
Saydpur (59)	Badarpur
Scottpur T.E. (45)	Lakhipur
Sekarbond (39)	Karimganj
Sephimuri T.E. (300)	Patharkandi
Seralipur (6)	Badarpur
Seralipur (7)	Badarpur
Serispore Requisition Area (186)	Hailakandi
Serispore T.E. (185)	Hailakandi
Serpur (46)	Patharkandi
Serubhag (3)	Karimganj
Sewtigram part I (159)	Katigora
Sewtigram part II (160)	Katigora
Sewtigram part III (161)	Katigora
Sewtigram part IV (162)	Katigora
Shamachararpur (110)	Sonai
Sharartal F.V. (99)	Sonai
Shatgheri (98)	Patharkandi
Sheralipur (7)	Katlichara
Sheralipur (128)	Ratabari
Shewrala (89)	Patharkandi
Shribehula T.E. (131)	Badarpur
Shridharpur (21)	Silchar
Shrigouri (47)	Badarpur
Shri Madan mohan & Mahmadpur T.E. (323)	Karimganj
Shrimantakanisail (A) (260)	Karimganj
Shrimantakanisail (B) (259)	Karimganj
Shyamnagar (80)	Ratabari
Shyamnagar (280)	Karimganj
Shyampur (64)	Katlichara
Sibarbond (52)	Udarbond
Sibarchak (124)	Badarpur
Sibargool (237)	Patharkandi
Sibnagar (6)	Lakhipur
Sibnarainpur (166)	Katigora
Sibpur I (95)	Lakhipur
Sibpur I (163)	Lakhipur

Alphabetical List of Villages for the district

[Village Codes are shown within bracket against each village]

Name of the Village	Police Station
1	2
Sibpur II (96)	Lakhipur
Sibpur II (164)	Lakhipur
Sibpur III (97)	Lakhipur
Sibuttar (66)	Hailakandi
Siddheswar part I (137)	Katigora
Siddheswar part II (140)	Katigora
Siddipur (142)	Katigora
Sikikanisaul (247)	Karimganj
Sikrapar (64)	Karimganj
Silchar X (102-A)	Silchar
Silchar XI (102-B)	Silchar
Silcooria T.E. (159)	Silchar
Sildubi (156)	Silchar
Sildubi grant (158)	Silchar
Simla Dikshamukh (82)	Lakhipur
Sindura Mikir punjeee (79)	Katigora
Sindura T.E. (84)	Katigora
Singaria (196)	Karimganj
Singaria (158)	Patharkandi
Singerband (153)	Ratabari
Singerbond part I (162)	Lakhipur
Singerbond part II (161)	Lakhipur
Singerbond part III (160)	Lakhipur
Singerbond part IV (166)	Lakhipur
Singerbond part V (167)	Lakhipur
Singirpar (101)	Ratabari
Singlachera T.E. (279)	Ratabari
Singarpar (180)	Ratabari
Singola T.E. (195)	Hailakandi
Singua (112)	Ratabari
Sirajdipur (286)	Karimganj
Smithnagar I F.V. (181)	Sonai
Smithnagar II F.V. (180)	Sonai
Solgoi T.E. (303)	Patharkandi
Sonabarighat I (147)	Silchar
Sonabarighat II (148)	Silchar
Sonacherra I (210)	Silchar
Sonacherra II (211)	Silchar
Sonacherra III (212)	Silchar
Sonacherra T.E. (106)	Katlichara
Sonacherra T.E. (21)	Borkhola
Sonairpar (32)	Ratabari
Sonapur (156)	Sonai
Sonapur (14)	Lakhipur
Sonapur part I (31)	Borkhola
Sonapur part II (29)	Borkhola
Sonapur part III (30)	Borkhola
Sonatala T.E. (93)	Udarbond
Sonjumpunjee (26)	Udarbond
Soragram (90)	Badarpur
Soropur (24)	Badarpur
Soulnara (165)	Karimganj
South Badejama (54)	Patharkandi
South Hatkhala (135)	Patharkandi
South Magura F.V. (264)	Patharkandi
Sribani (167)	Ratabari
Srikuna I (18)	Silchar
Srikuna II (19)	Silchar
Srikuna III (27)	Silchar
Srikuna T.E. (28)	Silchar
Srinagar (110)	Ratabari
Srinagar (172)	Ratabari
Sripur (152)	Ratabari
Sripur (159)	Patharkandi
Sripur part I (175)	Katigora
Sripur part II (176)	Katigora
Srirampur (104)	Ratabari
Srirampur (257-A)	Ratabari
St. Catherine (138)	Sonai
Subhong T E. (50)	Borkhola
Sudarchanpur I (105)	Hailakandi
Sudarchanpur II (130)	Hailakandi
Sudarchanpur III (131)	Hailakandi
Suktola (70)	Sonai
Sullaghori (116)	Patharkandi
Sultani (70)	Katlichara
Sultani punjee I (132)	Katlichara
Sultani punjee II (133)	Katlichara
Sultani Reqn. Area (92)	Katlichara
Sultani T. E. (91)	Katlichara
Sunacherra Mikirpunjee (2)	Katigora
Sunaichera T. E. (293)	Ratabari
Sunakhira (184)	Patharkandi
Sunakhira Rly. Station (R-6)	Patharkandi
Sunarpar (61)	Ratabari
Sunatala part I (75)	Patharkandi
Sunatala part II (75)(A)	Patharkandi
Sanatola (271)	Karimganj
Sundaura (75)	Katigora
Sundri I (55)	Sonai
Sundri II (73)	Sonai
Sundri III (82)	Sonai
Sundri IV (81)	Sonai
Supnargool (111)	Karimganj
Suprakandi (62)	Karimganj
Suprakandi (217)	Karimganj

Alphabetical List of Villages for the district

[Village Codes are shown within bracket against each village]

Name of the Village	Police Station
1	2
Suprakandi with kirabiyah (61)	Karimganj
Surigram (118)	Karimganj
Surjadas (285)	Karimganj
Sursadari (75)	Karimganj
Sutarkandi (91)	Karimganj
Swastipur (129)	Ratabari
Syedpur part I (58)	Katigora
Syedpur part II (60)	Katigora
Syedpur part III (59)	Katigora
Taiyerpar (189)	Karimganj
Talichara N. C. (126)	Katlichara
Talkar Bill (31)	Katigora
Talkar grant (23)	Katigora
Tangibari (31)	Ratabari
Tangibanri (47)	Ratabari
Tangibari (56)	Ratabari
Tangibari (90)	Ratabari
Tantirgool (126)	Ratabari
Tantoo (3)	Katlichara
Tapadarpara (169)	Patharkandi
Tapang I (85)	Silchar
Tapang II (83)	Silchar
Taranathpur I (192)	Silchar
Taranathpur II (191)	Silchar
Tarapur (15)	Katigora
Tarapur (71)	Katigora
Tarapur (67)	Ratabari
Tarapur F. V. (275)	Patharkandi
Tarapur grant (98)	Lakhipur
Tarapur I (31)	Silchar
Tarapur II (30)	Silchar
Tarapur III (51)	Silchar
Tarapur IV (52)	Silchar
Tarapur V (66)	Silchar
Tarapur VI (49)	Silchar
Tarapur VII (48)	Silchar
Tarapur VIII (67)	Silchar
Tarbinchera T. E. (274)	Ratabari
Tarinipur part I (163)	Katigora
Tarinipur part II (164)	Katigora
Tarinipur part III (165)	Katigora
Tarutazabari I (110)	Silchar
Tarutazabari II (161)	Silchar
Tataicherra T. E. (62)	Udarbond
Tatirband (106)	Patharkandi
Teghoria (14)	Patharkandi
Tejpur (116)	Karimganj
Telekhelarpar (308)	Karimganj
Telekuna (118)	Ratabari
Telicherapunji (6)	Borkhola
Telichipapunjee (27)	Patharkandi
Telidighirpur (31)	Badarpur
Telipara (65)	Patharkandi
Telitikar part I (101)	Katigora
Telitikar part II (109)	Katigora
Telkata punjee I (124)	Katlichara
Telkat punjee II (125)	Katlichara
Tesua (106)	Karimganj
Tethlakandi (101)	Badarpur
Tezpur (244)	Patharkandi
Thaila grant (44)	Lakhipur
Thaipu Nagar (39)	Lakhipur
Thalgoon (55)	Ratabari
Thaligram (53)	Udarbond
Thandapur (1)	Hailakandi
Thangopunjee (22)	Udarbond
Thankim Nagar I (145)	Sonai
Thankim Nagar II (144)	Sonai
Thankim Nagar III (161)	Sonai
Thaakim Nagar IV (158)	Sonai
Thengargool (159)	Ratabari
Thinkafpunjee (23)	Udarbond
Thoikolpunjee (2)	Udarbond
Tibongcherra khasia punji (13)	Borkhola
Tikalpar Basti (72)	Udarbond
Tikalpar T. E (71)	Udarbond
Tikarpara (183)	Karimganj
Tikorpara (5)	Patharkandi
Tikorpara (67)	Badarpur
Tilanagar (129)	Sonai
Tilbhoom (220)	Patharkandi
Tilbhoom Rly. Stn. (R-7)	Patharkandi
Tilbhoom T E. (302)	Patharkandi
Tilka T.E (192)	Lakhipur
Tillabari (83)	Patharkandi
Tillagaon (144)	Patharkandi
Tillaya (23)	Karimganj
Tillaya (27)	Karimganj
Tinghari (190)	Ratabari
Tinghori (218)	Karimganj
Tinokhal (199)	Patharkandi
Triganga (under Jhalnacherra grant (195)	Katlichara
Trimati T.E. (301)	Patharkandi
Tritya Dikshamukh (127)	Lakhipur
Tuiset (69)	Lakhipur
Tukergram (106)	Katigora

Alphabetical List of Villages for the district

[Village Codes are shown within bracket against each village]

Name of the Village	Police Station
1	2
Tulagram (34)	Ratabari
Tulargram I (10)	Sonai
Tulagram II (11)	Sonai
Tulertal F.V. (103)	Sonai
Tundurkandi (18)	Sonai
Tupidhar I (135)	Sonai
Tupidhar II (134)	Sonai
Tupkhana (118)	Hailakandi
Tupkhana I (32)	Silchar
Tupkhana II (50)	Silchar
Udala (96)	Patharkandi
Ujan Dbalcherra (57)	Patharkandi
Ujandihi (154)	Karimganj
Ujangaon (1)	Patharkandi
Ujangram (58)	Borkhola
Ujangram (8)	Silchar
Ujankupa I (81)	Hailakandi
Ujankupa II (82)	Hailakandi
Ujankupa III (83)	Hailakandi
Ujan Tarapur (117)	Lakhipur
Ulaipunji (201)	Lakhipur
Ulakandi (73)	Karimganj
Umapati (140)	Karimganj
Umarpur (75)	Badarpur
Umednagar (159)	Hailakandi
Umednagar (137)	Lakhipur
Umednagar punji (136)	Lakhipur
Unamgaon (192)	Patharkandi
Unsurveyed Bhudannagar (84)	Lakhipur
Unsurveyed Churpunji (86)	Lakhipur
Unsurveyed Dharam nagar (64)	Lakhipur
Unsurveyed Diksha (57)	Lakhipur
Unsurveyed Dikshabasti (83)	Lakhipur
Unsurveyed Darganagar (80)	Lakhipur
Unsurveyed Harinagar (60)	Lakhipur
Unsurveyed Kaminipur (7)	Borkhola
Unsurveyed Lakhipur (146)	Lakhipur
Unsurveyed Molong (56)	Lakhipur
Usnurveyed Mutracherra (66)	Lakhipur
Usurveyed Umed nagar (138)	Lakhipur
Unsurveyed Uttar Doloicherra (19)	Lakhipur
Unsurveyed Uttar Lalpani (142)	Lakhipur
Usharani T.E. (273)	Ratabari
Ushnabag (95)	Badarpur
Uttar Badarpur (2)	Hailakandi
Uttar Baskal Tilla (73)	Ratabari
Uttar Chatacharra punjee (121)	Katlichara
Uttar Dipu (29)	Lakhipur
Uttar Doloicherra (16)	Lakhipur
Uttar Hatkhola (107)	Patharkandi
Uttar Josnabad I (169)	Hailakandi
Uttar Josnabad II (158)	Hailakandi
Uttar Kanchanpur I (10)	Hailakandi
Uttar Kanchanpur II (13)	Hailakandi
Uttar Kewti (77)	Patharkandi
Uttar krishnapur I (125)	Silchar
Uttar krishnapur II (124)	Silchar
Uttar Krishnapur III (122)	Silchar
Uttar Krishnapur IV (123)	Silchar
Uttar Lalpani (141)	Lakhipur
Uttar Mohanpur (22)	Sonai
Uttar Sonpur (49)	Lakhipur
Uzan Nagar (45)	Borkhola
Vernerpur khasipunjee (155)	Katlichara
Vernerpur Regn. Area (108)	Katlichara
Vernerpur T.E. (107)	Katlichara
Vitargool (45)	Katigora
Vitargool (10)	Karimganj
Wangiband (237)	Ratabari
Wangipur (238)	Ratabari
Webubpunjee (20)	Udarbond