

CENSUS OF INDIA 1981

PARTS XIII-A & B

VILLAGE & TOWN DIRECTORY

VILLAGE & TOWNWISE PRIMARY CENSUS ABSTRACT

SERIES 4—BIHAR

DISTRICT CENSUS HANDBOOK

SAHARSA DISTRICT

B. B. LAL
OF THE INDIAN ADMINISTRATIVE SERVICE
Director of Census Operations, Bihar

1981 CENSUS PUBLICATIONS OF BIHAR

(All the Census Publications of this State will bear series 4)

Part I-A	..	Administration Report – Enumeration } Official use only.
Part I-B	..	Administration Report—Tabulation }
Part II-A	..	General Population Tables (A-series Tables A-1 to A-5)
Part II-B	..	Primary Census Abstract
Part III-A	..	General Economic Tables (B-series Tables B-1 to B-10)
Part III-B	..	General Economic Tables (B-series Tables B-11 to B-22)
Part IV-A	..	Social and Cultural Tables (C-series Tables C-1 to C-6)
Part IV-B	..	Social and Cultural Tables (C-series Tables C-7 to C-9)
Part IV-C	..	Household by composition and size (Table C-10)
Part V-A	..	Migration Tables (D-series Tables D-1 to D-4)
Part V-B	..	Migration Tables (D-series Tables D-5 to D-13)
Part VI-A	..	Fertility Tables (F-series Tables F-1 to F-19)
Part VI-B	..	Fertility Tables (F-series Tables F-20 to F-28)
Part VII	..	Tables on Houses and Disabled Population (H-series Tables H-1 and H-2)
Part VIII-A	..	Household Tables (HH-series Tables HH-1 to HH-16)
Part VIII-B	..	Household Tables (HH-series Table HH-17)
Part IX	..	Special Tables on Scheduled Castes and Scheduled Tribes (SC and ST-series Tables)
Part X-A	..	Town Directory
Part X-B	..	Survey Reports on selected towns
Part X-C	..	Survey Reports on selected villages
Part XI	..	Ethnographic notes and special studies on Scheduled Castes and Scheduled Tribes
Part XII	..	Census Atlas
Part XIII-A	..	District Census Handbook —Village and Town Directory
Part XIII-B	..	District Census Handbook—General Population Tables (C. D. Block and Town levels) and Village & Townwise Primary Census Abstract

---

The maps included in this volume are based upon Survey of India map with the permission of the Surveyor General of India.

© Government of India copyright, 1984.

CONTENTS

		Page
Foreword	..	vii
Preface	..	ix
Important Statistics	..	xiii
Analytical Note	..	1
Brief Description of places	..	7
History of the District Census Handbook	..	8
Analysis of Data	..	12
ALPHABETICAL LIST OF VILLAGES—		
Kahara Development Block	..	33
Simri Bakhtiarpur Development Block	..	33
Mahishi Development Block	..	34
Nauhatta Development Block	..	34
Sour Bazar Development Block	..	34
Sonbarsa Development Block	..	35
Salkhua Development Block	..	35
Supaul Development Block	..	36
Marauna Development Block	..	36
Kishanpur Development Block	..	36
Pipra Development Block	..	37
Tribeniganj Development Block	..	37
Basantpur Development Block	..	38
Chhatapur Development Block	..	38
Raghopur Development Block	..	39
Nirmali Development Block	..	39
Madhepura Development Block	..	39
Singheshwar Development Block	..	40
Kumarkhand Development Block	..	40
Murliganj Development Block	..	41
Kishanganj Development Block	..	41
Chausa Development Block	..	42
Alamnagar Development Block	..	42
PART A—VILLAGE AND TOWN DIRECTORY—		
Village Directory	..	46
Kahara Development Block	..	50
Simri Bakhtiarpur Development Block	..	58
Mahishi Development Block	..	64
Nauhatta Development Block	..	72
Sour Bazar Development Block	..	78
Sonbarsa Development Block	..	84
Salkhua Development Block	..	90
Supaul Development Block	..	96
Marauna Development Block	..	104
Kishanpur Development Block	..	108
Pipra Development Block	..	114
Tribeniganj Development Block	..	118
Basantpur Development Block	..	124

		Page
Chhatapur Development Block	..	132
Raghopur Development Block	..	138
Nirmali Development Block	..	144
Madhepura Development Block	..	150
Singheshwar Development Block	..	156
Kumarkhand Development Block	..	160
Murliganj Development Block	..	166
Kishanganj Development Block	..	174
Chausa Development Block	..	182
Alamnagar Development Block	..	188
Appendix I to Village Directory	..	192
Appendix II to Village Directory	..	196
Appendix III to Village Directory	..	197
Appendix IV to Village Directory	..	199
Town Directory	..	213
Statement I—Status and growth History	..	216
Statement II—Physical aspects and Location of Towns, 1979	..	216
Statement III—Municipal finance, 1978-79	..	218
Statement IV—Civic and other amenities, 1979	..	218
Statement V—Medical, Educational, Recreational and Cultural facilities, 1979	..	220
Statement VI—Trade, Commerce, Industry and Banking, 1979	..	220
Appendix to Town Directory	..	222
PART B—URBAN/VILLAGE PRIMARY CENSUS ABSTRACT—		
Urban/Village Primary Census Abstract	..	223
District Primary Census Abstract	..	228
District Primary Census Abstract of Scheduled Castes	..	236
District Primary Census Abstract of Scheduled Tribes	..	240
Kahara Development Block	..	244
Simri Bakhtiarpur Development Block	..	250
Mahishi Development Block	..	254
Nauhatta Development Block	..	258
Sour Bazar Development Block	..	262
Sonbarsa Development Block	..	266
Salkhua Development Block	..	270
Supaul Development Block	..	274
Marauna Development Block	..	278
Kishanpur Development Block	..	280
Pipra Development Block	..	284
Tribeniganj Development Block	..	286
Basantpur Development Block	..	290
Chhatapur Development Block	..	296
Raghopur Development Block	..	300
Nirmali Development Block	..	304
Madhepura Development Block	..	308
Singheshwar Development Block	..	312
Kumarkhand Development Block	..	314
Murliganj Development Block	..	318
Kishanganj Development Block	..	322

		PAGE
Chausa Development Block	..	328
Alamnagar Development Block	..	334
Appendix to Urban/Village Primary Census Abstract	..	336
Annexure to Urban/Village Primary Census Abstract	..	341
MAPS—		
Map of Saharsa District	..	xi
Development Block Maps (at the end of the Volume)—		
Kahara Development Block	..	3
Simri Bakhtiarpur Development Block	..	5
Mahishi Development Block	..	7
Nauhatta Development Block	..	9
Sour Bazar Development Block	..	11
Sonbarsa Development Block	..	13
Salkhua Development Block		15
Supaul Development Block	..	17
Marauna Development Block	..	19
Kishanpur Development Block	..	21
Pipra Development Block	..	23
Tribeniganj Development Block	..	25
Basantpur Development Block	..	27
Chhatapur Development Block	..	29
Raghopur Development Block	..	31
Nirmali Development Block	..	33
Madhepura Development Block	..	35
Singheshwar Development Block	..	37
Kumarkhand Development Block	..	39
Murliganj Development Block	..	41
Kishanganj Development Block	..	43
Chausa Development Block	..	45
Alamnagar Development Block	..	47

FOREWORD

The District Census Handbook (DCH), compiled by the Census Organisation on behalf of the State Governments, is one of the most valuable products of the Census. The DCH is constantly referred to by planners, administrators, academicians and researchers. It is *inter alia* used for delimitation of constituencies, formulation of local level and regional plans and as an aid to district administration. The District Census Handbook is the only publication which provides Primary Census Abstract (PCA) data upto village level for the rural areas and wardwise for each city or town. It also provides data on infrastructure and amenities in villages and towns, etc.

The District Census Handbook series was initiated during the 1951 Census. It contained important census tables and PCA for each village and town of the district. During 1961 Census the scope of the DCH was enlarged and it contained a descriptive account of the district, administrative statistics, census tables and a village and town directory, including PCA. The 1971 DCH series was planned in three parts. Part A related to Village and Town Directory, Part B to Village and Town PCA and Part C comprised analytical report, administrative statistics, district census tables and certain analytical tables based on PCA and amenity data in respect of villages. However, in some States it was confined to district census tables and in a few cases altogether given up due to delay in compilation and printing.

While designing the format of 1981 DCH series some new features alongwith the restructuring of the formats of village and town directory have been attempted. At the same time, comparability with the 1971 data has also been kept in view. All the amenities except power supply in the village have been brought together in the Village Directory with the instruction that in case an amenity is not available in the referrent village the distance in broad ranges from the nearest place where the amenity is available may be given. The restructuring of the format of the Village Directory and incorporating more exhaustive data on infrastructure aspect particularly in relation to amenities and land-use pattern is expected to further meet the need of micro level planning for rural areas. It is expected to help not only in local area planning but regulating the provision of goods and services as well so as to minimise the regional imbalances in the process of development. A few new items of information have also been introduced to meet some of the requirements of the Revised Minimum Needs Programme. Such new items of information as adult literacy centres, primary health subcentres, and community health workers in the village have been introduced in the Village Directory with this objective in mind. The new item on approach to the village is to have an idea about the villages in the district which are inaccessible. A new column, "total population and number of households" has been introduced to examine the correlation of the amenities with the population and number of households they serve. Addition of two more appendices listing the villages where no amenities are available and according to the proportion of scheduled caste and scheduled tribe population to the total population has also been made with this view in mind.

The formats of the Town Directory have also been modified to meet the requirements of the Minimum Needs Programme by providing information on a few new

items. A new statement on civic and other amenities in slums in Class I and Class II towns (Statement IV-A) has been introduced with this objective in mind. It is expected that this will help the planners to chalk out programmes on provision of civic amenities for the improvement of slums. The columns on Scheduled Castes and Scheduled Tribes population in Statement IV relating to civic and other amenities and adult literacy classes/centres under educational facilities in Statement V are also added *inter alia* with this view. A significant addition is class of town in all the seven statements of the Town Directory. The infrastructure of amenities in urban areas of the country can be best analysed by taking the class of towns into consideration. The addition of the columns on civic administration status and population in a few statements also serves this purpose.

The format of the Primary Census Abstract for the villages and towns has been formulated in the light of changes in the economic and other questions canvassed through the Individual Slip of 1981 Census.

In order to avoid delay in publication of 1981 DCH series it has been so designed that Part A of the volume contains Village and Town Directory and Part B, the PCA of villages and towns including the Scheduled Castes and Scheduled Tribes PCA upto Tahsil/Town levels. At the beginning of the DCH a detailed Analytical Note supported by a number of inset tables based on PCA and non-census data in relation to the infrastructure has been introduced to enhance its value. The District and Tahsil/ Police Station/C. D. Block, etc., level maps depicting the boundaries and other important features have been inserted at appropriate places, to further enhance the value of the publication.

This publication is a joint venture of the State Government and the Census Organisation. The data have been collected and compiled in the State under the direction of Shri B. B. Lal, the Director of Census Operations, Bihar on behalf of the State Government which has borne the cost of printing. The task of planning, designing and co-ordination of this publication was carried out by Shri N. G. Nag, Deputy Registrar General (Social Studies) of my office. Dr. B.K. Roy, Deputy Registrar General (Map) provided the technical guidance in the preparation of the maps. Data received from Census Directorates have been scrutinised in the Social Studies Division at the headquarters under the guidance of Shri M. M. Dua, Senior Research Officer. I am thankful to all who have contributed in this project.

P. PADMANABHA
Registrar General, India

NEW DELHI :
the 26th April, 1982

PREFACE

District Census Handbooks were brought out for the first time in 1951. Because of their wide ranging utility they are being printed in every Census since then. They are prepared and published by the Census Organisation on behalf of the State Government. The need for making micro-level data available to various government agencies, planners and data users as early as possible was uppermost in our mind while finalising the manuscript and it is a matter of deep satisfaction that the present volume is being published within a very short time of the taking of the Census. The District Census Handbook is divided into two parts, viz., (i) Part A containing the Village and Town Directories and (ii) Part B containing Village and Townwise Primary Census Abstract and the District Primary Census Abstract for general population. Besides, the District Primary Census Abstract for the Scheduled Castes and the Scheduled Tribes population is also being published for the first time.

The basic data were collected in the *Mauzawar Notes* and Town Directory forms through the Block Development Officers and the Vice-Chairmen/Executive Officers of the Municipalities and Notified Area Committees who functioned as Charge Superintendents under the supervision of the District Census Officers and the Subdivisional Officers. The District Officers had sent to us material which has been used for writing the 'Brief history of the district'. I am indebted to them all.

The Analytical Report which is based on the inset tables generated with the help of Village Directory and Village/Urban Primary Census Abstract takes note of the social, economic and demographic changes which have taken place in the district during the decade. District and C.D. Block Maps containing useful information on many items have also been included in the District Census Handbook.

I am grateful to the State Government for their co-operation in collection of such a large mass of data. I would like to make a mention of warm and wholehearted co-operation which was throughout extended by the District Officers, the Subdivisional Officers, the District Census Officers and the Block Development Officers. In my office Sarvashri R. D. Aggarwal, D. N. Mahesh, Deputy Directors and Shri N. M. Alvi, Assistant Director organised and supervised the work at different stages. In this voluminous job valuable assistance was rendered to me by Shri S. K. Sinha, Investigator, who was mainly responsible for supervision and scrutiny of the entire job from the beginning to end. He was ably assisted by his team of Statistical Assistants, Computors and a few lady Checkers and Coders. The information contained in Part B was basically compiled in respective Regional Tabulation Offices under the supervision of the respective Deputy Directors and it was again scrutinised and given final shape in the PCA Cell at the headquarters headed by Shri P. N. Sinha, Investigator. Shri Md. Abbas, Zonal Research Officer (Map) and his team have produced excellent District and C. D. Block maps. Shri A. L. Das, Investigator and Shri Sheo Prasad, Senior Technical Assistant have helped in getting the volume printed. Shri R. B. Singh, Dy. Director happened to be incharge of printing and for sometime also looked after the D.C.H. section. I am thankful to them all.

I am personally indebted to Shri P. Padmanabha, Registrar General, India under whose guidance it has been a rare privilege to strive for results.

I am also thankful to Dr. N. G. Nag, Deputy Registrar General (Social Studies) for the valuable guidance received from him from time to time.

I owe my thanks to M/s Job Printers, Allahabad who have undertaken the work of printing of this volume and accomplished the same with promptness.

PATNA :
the 28th September, 1982

B. B. LAL
Director of Census Operations, Bihar

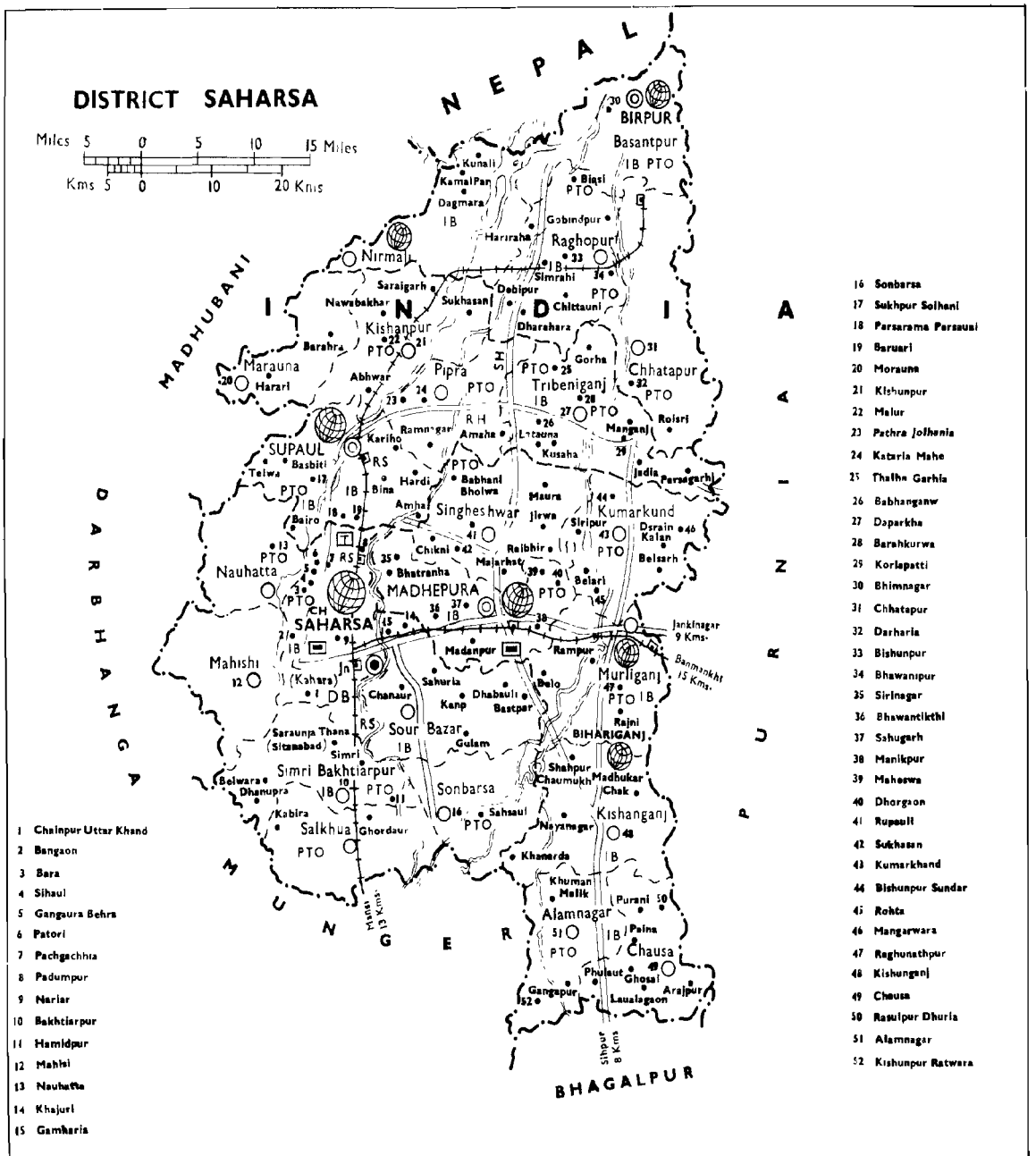

1 Chainpur Uttar Khand
2 Bangaon
3 Bara
4 Sihaul
5 Gangaura Behra
6 Patori
7 Pachgachhia
8 Padumpur
9 Nariar
10 Bakhtiarpur
11 Hamidpur
12 Mahisi
13 Nauhatta
14 Khajuri
15 Gamharia
16 Sonbarsa
17 Sukhpur Solhani
18 Parsarama Parsauni
19 Baruari
20 Morauna
21 Kishunpur
22 Malur
23 Pachra Jolhenia
24 Kataria Mahe
25 Thalha Garhia
26 Babhanganw
27 Daparkha
28 Barahkurwa
29 Koriapatti
30 Bhimnagar
31 Chhatapur
32 Darharia
33 Bishunpur
34 Bhawanipur
35 Sirinagar
36 Bhawantikthi
37 Sahugarh
38 Manikpur
39 Maheswa
40 Dhorgaon
41 Rupauli
42 Sukhasan
43 Kumarkhand
44 Bishunpur Sundar
45 Rohta
46 Mangarwara
47 Raghunathpur
48 Kishunganj
49 Chausa
50 Rasulpur Dhuria
51 Alamnagar
52 Kishunpur Ratwara

REFERENCES

Boundary :	International	
,,	District	
,,	Subdivision	
,,	C. D. Block	
Headquarters :	District	
,,	Subdivision	
,,	C. D. Block	
State Highway		SH
Important Metalled Road		
Railways with Station (Metre Gauge)		RS

REFERENCES

River and Stream	
Post and Telegraph Office	PTO
Degree College	
Technical Institution	T
Circuit House, Rest House	CH RH
Bungalow; Dak, Inspection	DB IB
Village having 5000 and above Population with name	Rajni
Urban Area with Population size Class II, III & IV	

IMPORTANT STATISTICS

			Bihar State	Saharsa District
POPULATION	TOTAL	Persons	69,914,734	2,953,803
		Males	35,930,560	1,530,282
		Females	33,984,174	1,423,521
	RURAL	Persons	61,195,744	2,784,835
		Males	31,170,556	1,437,097
		Females	30,025,188	1,347,738
	URBAN	Persons	8,718,990	168,968
		Males	4,760,004	93,185
		Females	3,958,986	75,783
DECENNIAL POPULATION GROWTH RATE 1971—81			+ 24.06	+25.68
AREA (Sq. Kms)			173,877.0	5,900.0
DENSITY OF POPULATION (Per Sq. Km.)			402	501
SEX RATIO (Number of Females per 1,000 Males)			946	930
LITERACY RATE		Persons	26.20	20.26
		Males	38.11	30.59
		Females	13.62	9.16
PERCENTAGE OF URBAN POPULATION TO TOTAL POPULATION			12.47	5.72
PERCENTAGE TO TOTAL POPULATION—				
(i) Main Workers		Persons	29.68	34.42
		Males	49.20	52.43
		Females	9.06	15.07
(ii) Marginal Workers		Persons	2.67	3.80
		Males	0.98	1.01
		Females	4.44	6.80
(iii) Non-workers		Persons	67.65	61.78
		Males	49 82	46.56
		Females	86.50	78.13

		Bihar State	Saharsa District
BREAK UP OF MAIN WORKERS : PERCENTAGE AMONG MAIN WORKERS –			
(i) Cultivators	Persons	43 57	40.84
	Males	46.71	47.60
	Females	25.54	15 53
(ii) Agricultural Labourers	Persons	35.50	48.39
	Males	30.65	39.50
	Females	63.33	81.66
(iii) Household Industry	Persons	2.38	1.28
	Males	2.32	1.36
	Females	2.76	0.98
(iv) Other Workers	Persons	18.55	9.49
	Males	20.32	11.54
	Females	8.37	1.83
PERCENTAGE OF SCHEDULED CASTE POPULATION TO TOTAL POPULATION	Persons	14.51	16.03
	Males	14.36	15.72
	Females	14.67	16.36
PERCENTAGE OF SCHEDULED TRIBE POPULATION TO TOTAL POPULATION	Persons	8.31	0.40
	Males	8.11	0.39
	Females	8.52	0 40
NUMBER OF OCCUPIED RESIDENTIAL HOUSES		9,891,123	444,641
NUMBER OF VILLAGES	Total	79,208	1,473
	Inhabited	67,546	1,319
	Uninhabited	10,302	132
	Constituents of Towns	1,360	22
NUMBER OF TOWNS		220	7

DISTRICT CENSUS HANDBOOK PARTS A & B

ANALYTICAL NOTE

Brief history of the district

After the 1981 Census, there has been a change in the administrative set-up of Saharsa district on account of reorganisation of districts in the State and the district has now been split up into two separate districts, viz., Saharsa and Madhepura. The present volume, however, deals with the old Saharsa district existing at the time of 1981 Census. It is bounded on the north by Nepal, on the south by the districts of Munger and Bhagalpur, on the east by Purnia and on the west by the districts of Darbhanga and Madhubani. Saharsa is the chief town being the district headquarters as also the headquarters of Kosi Division.

Saharsa was created a separate district on the Ist of April, 1954. Formerly, Saharsa had no independent status and parts of Saharsa were included in the old districts of Munger, Tirhut and Bhagalpur. A large part of the district in the past was subjected to annual floods and inundations by a host of rivers originating from the Himalayas. The *sub-terai* was noted for the rice cultivation before it was subjected to the vagaries of the unpredictable Kosi.

The district has been largely influenced by geographical factors. The whole district was dotted with mounds and innumerable materials of antiquarian interests were available throughout the district to earlier explorers. However, hardly any ancient historical site exists today in the district. The vagaries of the capricious and disastrous Kosi in the last half century or so, have left no trace of them. With the efforts of some early Europeans, however, some important historical objects or landmarks have been preserved here and there and it is on the basis of these that some kind of a connected account of the early history of the district can be woven out. In ancient times Vaishali was the strongest republic in North Bihar and beyond that lay the famous territory of Anguttarap. There was a small Janapada, named Apana, in Anguttarap and it included a portion of the district of Saharsa. Although it is not confirmed whether this was a republic it is certain that the people of this area were outside the influence of the Lichchhavis. Various sites in the district, now completely eroded and destroyed by the Kosi, viz., Bitarpur, Budhiagarhi, Budhnaghat, Buddhadi, Pithahi, and Mathahi, are associated with Buddhism. Before the advent of Kosi in the district these sites supplied important materials, and during the period of erosion big buildings and huge construction which lay covered under the earth were noticed falling into the river. Local legends confirm that Lord Buddha and Lord Mahavira passed through the district in course of their missionary travels and delivered important sermons.

Both Anga and North Bihar (including Saharsa) continued to be independent till the early part of the sixth century B. C. For some time Magadha remained an integral part of Anga. But soon the prosperity of Anga declined. Bimbisar, the king of Magadha, annexed Anga to his empire. Though Anga seems to have passed into the hands of the Magadhan sovereign, Anguttarap seems to have continued as an independent Janapada and the western portion of Supaul as a part of Mithila continued to enjoy independence. This was characteristic of the whole of North Bihar until it was finally conquered by Ajatsatru. It was Ajatsatru who finally defeated the Lichchhavis and other independent republics of North Bihar and annexed the whole territory to the Kingdom of Magadha. The Magadhan empire was growing rapidly and the whole of Bihar was brought under the sway of Magadhan rule by the Nandas and Mauryas.

In the first decade of this century a hoard of 58 punchmarked coins of the Mauryan period was discovered from Gorhoghat. Later, the same type of coins were found at Patuaha by prof. R. K. Choudhary in 1958. He also came across some pieces of black polished ware near Mahishi and its surroundings. The Mauryan rule in this area stands firmly confirmed by a Mauryan pillar at Sikligarh on the Banmankhi—Forbesganj Road and another in the Kishanganj police station. Since Saharsa was a border district even in those days,

the Mauryan rulers apparently took special care to guard its frontiers.

The Mauryans were supplanted by the Sungas and the Kanvas and there does not seem to have been any major political change in the district. Whether the Kushans conquered this portion or not cannot be determined.

Between 320 and 1097 A. D.

Under the Guptas (from 320 A. D.) the entire North Bihar was consolidated as a Tirabhukti (province) with its capital at Vaishali. Henceforward provinces came to be known as Bhuktis and district as Vishayas. In North Bihar there were two Bhuktis, viz. Tirabhukti (practically whole of North Bihar) and Pundravardhanbhukti (included portions of Saharsa, Purnia and a portion of North Bengal). The extent of Saharsa during the period under review was upto the confines of Pundravardhanbhukti which included some of its present areas.

After the decline of the Guptas the political gap came to be utilised by all contemporary chiefs. Taking advantage of thc situation, the Varmans of Kamrup (Assam) extended their authority upto the confines of the Kosi. The rule of Purnavarman over North Bihar included the present district of Saharsa. The rise of Harsha in 7th Century A. D. was an event of great importance. He brought under his sway the whole of Northern India. But the death of Harsha in 647 A. D. once again let loose the forces of disintegration.

The Palas of Bihar and Bengal (8th century A. D.) gave a stable administration to the district. As South Bihar was pressed by the Kalchuris, the palas apparently shifted to North Bihar and Saharsa might have been their headquarters during the time of Vigraphapala III. Quite a few villages in Saharsa district are associated with the names of the Pala rulers and it was through this district that the Palas could establish contact with Nepal. From the geographical point of view Saharsa was the most strategically suited for being the Jayaskandhavar (temporary capital) of the Palas at a time when they were surrounded on all sides by enemies.

Between 1097 and 1765 A. D.

The decline of the Pala authority in Bihar and Bengal was followed by the establishment of the Karnata in Mithila and the Sena dynasties in Bengal. Both the Karnatas and Senas claimed authority over portions of Saharsa and often entered into armed conflict.

Nanyadeva, the first of the Karnatas, extended his influence from Champaran to Purnia. Probably the two chiefs (Nanyadeva of the Karnata dynasty and Vijaysena of the Sena dynasty) were allies who fell into disagreement over division of territory. The Deopana inscription of Vijaysena indicates that Nanyadeva was defeated and imprisoned somewhere in Supaul subdivision. It was Gangadeva, his son, who liberated him. The Sanokar inscription of Vallalasena proves that his rule extended upto the district of Bhagalpur.

The two sons of Nanyadeva, Malladeva and Gangadeva apparently drove the Senas further east as indicated by the setting up of Gangapur Rajani (named after Gangadeva) in pargana Nishankpur Kurha and Maldiha (named after Malladeva) on the Saharsa-Purnia border. Village 'Malhad' near Supaul is also associated with Malladeva. Gangadeva was succeeded by Narasimhadeva during whose reign Mithila and Nepal were separated. The last king of the line was Harsimhadeva who lost to Ghiyas-ud-din Tughlaq in a protracted struggle.

Gradually, the Tughlaq authority in Mithila weakened. Haji Illyas of Bengal taking advantage of this situation, invaded Tirhut and defeated its ruler. He divided the Tirhut Kingdom into two parts. As a result of this division the district of Saharsa came under the control of the Oinwara rulers. The most famous king of this line was Shivasimha, who issued gold coins. Vidyapati, the famous poet, lived under his patronage.

After the fall of the Oinwaras, there was virtual chaos. The Gandhavariya Rajputs are said to have acquired power and ruled during this period of confusion. The Gandhavariyas trace their descent from the ruling chiefs of Tirhut. The whole district of Saharsa was dotted with small chieftainships created both by the Hindus and the Muslims. Even in the early part of the Mughal rule they could venture to oppose the central authority as the Bihar Afghans were opposed to the establishment of Mughal authority. The Karranis and the Afghans, in collusion with the local Rajput rulers and petty chief, had made this district the centre of revolt.

Raja Todarmal made the revenue settlement in Subah Bihar in 1582. The very fact that most of the existing *parganas* of the district of Saharsa were assessed during the time of Akbar shows that the district had acquired sufficient importance.

During the course of the Mughal rule, the present district of Saharsa seems to have formed parts of Sarkar Tirhut, Sarkar Munger, and Sarkar Purnia. The Muslim rule naturally had its influence on the life and culture of people. Some of the Rajput *Zamindars* also became converts. The Muslims of Nawhatta circle in the district of Saharsa are said to have been originally Rajputs and their conversion is traced to the Mughal times. It is said that in 1654 Shahjehan bestowed the title of Raja on Kesri Sinha (ancestor of Sonbarsa Raj). Raja Fateh Singh of the same line is said to have sided with the East India Company against Mir Kasim in the battle of Udhuanala in 1763.

In 1764 Saharsa passed with the rest of Bengal under the control of the East India Company. During the Independence Movement of 1857, the people in revolt remained unchecked by the administration of Purnia and Bhagalpur and they moved unchecked through the *terai* area. They were very active in different parts of the district of Saharsa which was in the midst of a great turmoil. Since then it continued to be an important centre for various kinds of political agitations directed against the British administration.

The part played by the district of Saharsa in the freedom movement was of immense importance. The Home Rule Movement of Annie Besant in 1917 and the Satyagarah Movement of Mahatma Gandhi in 1921 received widespread support in the district. In Saharsa, the freedom movement was led, among others, by Sarvashri Mahtab Lal Yadava, Shivanandan Mandal, Nand Kishore Choudhury, Rajendra Mishra, Ram Bahadur Sinha, Yadunandan Jha and Rajendra Lal Das. Supaul and Madhepura jails were full of political prisoners. Thana Bihpur (in Bhagalpur district) was the scene of geat activity where Dr. Rajendra Prasad was literally beaten by the police and the people of Saharsa were much agitated over this. Picketing went on all over the district with full vigour. The period between 1930 and 1942 in the district of Saharsa was marked by various *kisan* agitations all over the district for *Bakast* lands.

The August revolution of 1942 formed a landmark in the history of freedom movement in Saharsa district also. On the 13th of August, a huge mass of people under the leaderhip of Sarvashri Bhupendra Narain Mandal, Deota Pd. Singh and, others arrived in the Madhepura court compound and a young lad of 14 years named Hare Krishna Choudhary climbed upstairs and hoisted the national flag on the treasury building of the court. All the police stations in the subdivision were taken possession of. On the 29th August, there was police firing at Saharsa and a number of persons were killed. After his escape from the Hazaribag Jail in 1942 Sri Jai Prakash Narayan visited Saharsa district on his way to Nepal. Shri Siyaram Singh of Bhagalpur formed the Siyaram *Dal* which had its different branches in different parts of the district of Saharsa. In December 1942, Shri Siyaram Singh met Shri Jai Prakash Narayan in Nepal where a conference of the workers of Bihar was held under the presidentship of Shri Shivanandan Mandal.

The district played a prominent role in the subsequent events which continued uptill the country's independence.

Natural divisions

The entire district lies north of the Ganges and is comprised of plains. The southern portion of the district is more fertile and more densely populated. The deposits left by the turbulent Kosi have affected the fertility of the soil but progressive implementation of the Kosi project has turned the district into veritable granary.

The topography of the district had been affected by the ravages of floods. After the construction of the Kosi Barrage and several embankments, the areas of Sonbarsa, Madhepura, Singheshwar, Murliganj and Kishanganj blocks are now free from ravages of Kosi and the sandy tracts are being reclaimed. The areas of waste land, full of *Kans* and *pater* (Jungles), lying mostly in Supaul and Madhepura subdivisions have been largely reclaimed and are yielding crops. A number of canals have been constructed under the Kosi Project which provide irrigational facilities to the districts of Darbhanga, Purnia and Saharsa, besides some parts of Nepal.

The most important river of the district is the Kosi. It rises in the Himalayas. Its three tributaries-Sun Kosi, Arun and Tamur meet at Tribeni and form the *Sapt* Kosi. It enters the plains at Chatra. A number of rivers such as the Tiljuga, Bhati Balan, Sugarwe, Sonior Jangar Balan, Kamla and Bagmati join the Kosi on its right bank on the plain. The Kosi is notorious for its vagaries, and was known as 'Bihar's River of Sorrow', During the rainy season it swells and inundates large tracts of the district. It has changed its course a number of times and at present it has shifted its course to the west and flows near Nirmali and Madhepur, the latter being a part of Mabhubani district.

Most of other important rivers of the district emerge from the Himalayas and fall into the river Khagri which itself joins the Kosi. Among these are the Tiljuga, Bati, Dhimra, Talabe, Parwan, Dhusan, Chalausi, Loran, Katna, Daus and Ghagri.

Climatic conditions

The district has generally a humid climate except during summer which is rather dry. The cold season lasts from November to February and the summer from March to May. The rainy season extends from June to September, October being the transitional month. January is the coldest month while April is the hottest, the maximum temperature sometime rising upto 42°C-43°C.

Rains start from June, the maximum rainfall occurs in the month of July when it receives nearly one fourth of the total annual rainfall.

Flora and Fauna

Paddy and wheat are grown in the alluvial and reclaimed soils. Kosi-affected areas still contain Kans and *pater* forest, though reclamation is in progress. Small trees such as *babul, jhaua, harjora*, etc., and water berries such as *makhana, ramdana* and *motha* grass are also found. *Sabai* grass, *munj* and varieties of cane, etc., also grow in the district. Though the Kosi has destroyed a large number of fruit-bearing trees, the district still produces a large quantity of mangoes. Other common trees are *mahua*, jack fruit, plantain, tamarind, *bair, jamun* and *kathjamun, khajur, sal, sesvm* and *semal. Lichi*, guava, lemon, watermelon, coconut and betel-nut are also grown.

The denudation of forests, the reclamation of *kans* and *pater* infested waste-lands, and indiscriminate hunting in the past have led to the decline of tiger, panther, hog-deer, chital, wild-boar, etc. *Nilgai*, hares, and *Khikhir* are still found. Jackals, monkeys, wolves are also common, Several deadly species of reptiles such as cobra and *karait* and various kinds of lizards are also found.

Jungle crow, house crow, treepie, crow-pheasant, grey hornbill, little brown dove, grey partridge, white-breasted waterhen, bronze-winged jacana, curlew-stint black ibis, glossy ibis, white necked stork, cattle egret pond heron, pink-headed duck, silli or cotton teal, white-fronted goose, large whistling teal, brahminy duck, eastern grey duck, marbled teal and eastern goosander are the different varieties of birds found in the district of Saharsa.

The reclamation of water pools and indiscriminate shooting have led to the extinction of the pink-headed duck, marbled teal, copper-breasted tael and floricans. Various species of ducks, mallard, nakta comb duck and geese are no longer found.

Land-use pattern

Agriculture is the main occupation of the people of the district. The turbulent Kosi has been controlled considerably and the completion of the Kosi Project has helped bring about changes in the cropping pattern. The district is now growing jute and maize in large quantities. Both *bhadai* and *aghani* paddy are grown. *Marua* and oil-seeds continue to be grown. Cultivation of indigo has completely disappeared. Sugar-cane cultivation has increased considerably.

The principal crops grown in the district are paddy, maize, jute, wheat, barley, *marua* and sugar-cane. The cultivators are encouraged to grow the improved varieties of these crops. One seed multiplication farm has been opened in each community development block.

Out of a total area of about 590,000 hectares, the cultivated area is about 457,295 hectares or nearly about 77 per cent of the total area. In about 141,000 hectares more than one crop are grown.

Irrigational facilities

After independence, considerable attention has been paid to the provision of irrigation

facilities in the district by means of flood control measures as well as irrigation channels, etc. The gigantic Kosi project which has been completed has resulted in complete transformation of the irrigational avenues in the district. In addition to this, irrigational facilities have been extended in the district through a number of minor irrigation schemes, surface percolation wells, open borings, tube wells, *rahat* pumps, pumping sets and handpumps.

Mines and Minerals

There are no mines in the district and only brick soil and sand are available as minerals.

Forestry

There is no forest available in the distrct but there is a plan for planting various types of trees, viz., *Sisam*, Eucalyptes, *Gulmohar*, *Sakhua*, etc., along the Kosi canal under the Forest Extension Division, Purnia. The work is progressing satisfactorily.

Fishery

Fishery is one of the most important occupations of the district. Altogether there are 480 *Jalkars* in the district out of which Cordah *Jalkars* in Salkhua and Simri Bakhtiarpur anchals are very important in which large scale fishing is done. Thousands of Fishermen (Machhuas) of the district get employment in these *Jalkars*.

Industrialisation

Industrially, this district is still quite backward and until recently there was no large-scale industry. The district had neither adequate resources nor the infrastructure required for industrial development. Communications facilities were also poor and flood inundation had become a night mare.

However, recently the Bihar State Industrial Development Corporation Ltd. has launched a project to establish a paper factory at Baijnathpur (Saharsa). A wholly state-owned subsidiary company named the Bihar Paper Mills Limited has been formed for the purpose. The main raw materials are rice, straw and jute. The project is based on acquisition of second hand paper machines to be procured from abroad. A number of ancilliary industries related to alum, rosin, starch grinding dye and chemicals, mechanical workshops are also likely to be set up near the paper factory. The above industries are expected to generate considerable direct and indirect employment.

In addition to the paper plant, the Bihar State Iddustrial Development Corporation Ltd. is also considering the setting up of another factory for Light Roofing Material in the campus of the paper Mill. The plant would be based on the utilisation of some locally available raw materials such as rice, straw, waste paper, road pickings and bamboo.

One private steel re-rolling factory is under construction near Dhanchhoha on Saharsa-Madhepura road in which after completion, iron rods, and other materials would be manufactured. One aluminium factory is running at Saharsa. One khandsari Sugar mill is running at Udakishunganj in Madhepura subdivision besides one Mustard-Oil factory at Behariganj of the same subdivision.

Various types of small scale industries such as candle making, candy manufacturing, soap manufacturing, cake and biscuit factory, etc., have also been established in the district which give employment to the concerned skilled and unskilled labourers.

Livestock

The district of Saharsa has a comparatively small livestock population. Poultry Development has received considerable attention in the comunity development blocks and the rapid increase in their number is apparently due to such efforts.

The number of veterinary hospitals, dispensaries and doctors has considerably increased over the decades. A number of measures have been taken by the Animal Husbandary Department to improve the breeds of animals.

Communications

Roads—Due to the vagaries of the Kosi river, the communications, viz., roadways, railways and waterways of the district have been affected greatly. Before the Saharsa District Board formed in 1948, the Bhagalpur District Board was incharge of road construction in the district

and communications by road was deplorable. After independence, however, a number of metalled and unmetalled roads have been constructed.

Under the Central Road Fund, the following roads have been improved upon :

(i) Singheshwar Asthan–Supaul Road, (ii) Tribeniganj—Purnia Border Road and (iii) Simrahi —Bhaptiahi Road. Besides, a number of bridges have been constructed in the different parts of the district.

Railways—A branch line of the N. E. Railway running from Mansi to Supaul enters this district at Sonbarsa Kachery station and covers a distance of 37 Kilometres. Another branch line of the same Railway goes from Saharsa Railway station to Purnia junction covering a distance of 42 Kilometres in the district. A third section of the N. E. Railway coming from Banmankhi (Purnia) goes to Behariganj (Saharsa). The fourth section of the N. E. Railway from Sakri to Nirmali passes through Saharsa district covering a distance of 3 Kms. In the recent past also expansion of railway line in the district has taken place.

Rivers—The district lacks navigable rivers. However, small country boats serve the purpose of navigation, though on a limited scale.

Airways—There are only two airports in the district located at Birpur and Saharsa, both maintained by the Public Works Department.

Trade and Commerce

In Saharsa district, trade consists mainly of export of jute and mesta and import of iron and iron products, coal, cotton textiles, foodgrains and consumer goods.

The above mentioned goods are mostly transported by the railways. Bullock carts carry the products to the railway station or *mandies*. Trucks are also being utilised for the purpose.

The centres of wholesale business in the district are Murliganj, Madhepura, Singheshwarsthan, Saharsa, Supaul, Nirmali and Behariganj. Jute, bomboo, cloth, rice, ghee and grains other than rice are the principal commodities for wholesale business.

Social and Cultural events and Natural and Administrative development.

No major social or cultural event has taken place in the district. However, fairs and festivals are held regularly by different communities in the district in complete communal harmony.

Saharsa district was within Bhagalpur Division at the time of 1971 Census. Kosi Division was formed on 2nd October, 1972 comprising Saharsa, Purnia and Katihar districts with its headquarters at Saharsa. Similarly, a new civil subdivision Birpur was created on 1.12.1972 consisting of 4 development blocks viz. Raghopur, Chhatapur, Basantpur and Nirmali which were previously under Supaul subdivision of this district. The district thus consists of 4 subdivisions, viz., Saharsa Sadar, Supaul, Birpur and Madhepura. The district consists of 23 development blocks and the same number of anchals. Birpur subdivision of this district is situated on the border of Nepal and thuhs it has got its own importance.

BRIEF DESCRIPTION OF PLACES OF RELIGIOUS, HISTORICAL AND ARCHAEOLOGICAL IMPORTANCE IN VILLAGES AND PLACES OF TOURIST INTEREST IN THE TOWNS OF THE DISTRICT

1. Chandisathan

It is a religious place situated 8 Kms. north of Murliganj railway station. The village is famous throughout the district for its temple of Goddess 'Chandika', which draws a large number of devotees. A large fair is held on the occasion of Durgapuja.

2. Dewan Ban Mandir

One *Shiv Ling* is established in the temple situated in Sahpur—Majhoul of Nawhatta block. It is said that the *Ling* was established by Maharaja Shalivahan sometime in 100 B. C. The Hindus celebrate a festival colled *'Jiutiya'* after the name of Jimutbahan who was the son of Maharaja Shalivahan. Description of this place is found in Shri Puran and Mithila Mihir.

3. Dharhara

The village is an important religious place. Its tola 'Mahadeosthan' has a temple of Lord Shiva which is regarded as very holy. A large annual fair is held on the occasion of *Shivaratri*. On Sundays also, small fairs are held when devotees come for worship.

4. Jorgama

The village is situated at a distance of 9 Kms. north-west of Murliganj and is noted for a five-day fair held annually on the eve of *Basant Panchami*.

5. Koriapatti

The village, situated about 15 Kms. east of Tribeniganj, was formerly the seat of the Koripatti Estate. A fair lasting for about a week is held annually on the eve of *Dussehra*.

6 Nauhatta

It is an old village, important since the time of Mughals and is presently the headquarters of the block of the same name. The village has a *'Shiva temple'* about 80 feet in height. The temple which was damaged in the earthquake of 1934, was reconstructed by Raja Srinand Singh of Srinagar Estate.

There is a grave of Madho Singh on an earthen mound about 40 feet high. Madho Singh had become a martyr in the battle of Ladri Ghat. Offerings are made on the grave both by Hindus and Muslims.

7. Mandan Bharti Asthan

The place is situated in village Mahishi. It is said that a religious discourse (Shastrath) was held between Shankaracharya and the local scholar Mandan Mishra. Bharati, wife of Mandan Mishra, who was also a great scholar, was named as judge for the discourse. It is also said that Shankaracharya, after his initial victory over Mandan Mishra was challenged by Bharati, was outwitted by her and accepted defeat.

8. Singheshwar

The village, situated about 7 Kms. north of Madhepura, is the headquarters of the block of the same name. The place is noted for its temple of Lord Singheshwara (Mahadeo). The month-long fair held on the occasion of *Shivaratri* is one of the largest in the State. It is also an important trade centre.

9. Tara Asthan

It is situated at a distance of about 16 Kms. west of Saharsa in village Mahishi where an ancient temple of Bhagwati Tara is built. The idol of Bhagwati Tara is said to be very old and draws devotees from far and wide.

10 Ram Nagar

A village in Kumarkhand block situated 16 Kms. from Murliganj Railway station. It is noted for the temple of Kali. A large fair is held on the occasion of Kalipuja every year.

11. Murliganj

It is a jute-trading town and the headquarters of the Community Development Block bearing the same name. A three-day fair is held here annually on the occasion of *Gopastmi*.

12. Ukahi

The village is situated in Kahara block. It contains an ancient image of goddess Durga discovered during excavation. According to a legend one Sone Lal Jha dreamt that he had received divine instruction to excavate a particular place. The image was found at that very spot and later established in a temple. Devotees throng here from far and wide.

HISTORY OF THE DISTRICT CENSUS HANDBOOK

The District Census Handbook which is fairly comprehensive and uniform is among the traditional documentations of the Census Organisation. This was brought out for the first time in 1951 Census and since then it has improved itself in the matter of content and coverage, keeping in view the requirements and growing needs of data users and various organisations besides the ministries and government departments including the Planning Commission. The District Census Handbooks are, in fact, State Government publications but their compilation, processing, analysis and writing are done by the Census Organisation on behalf of the State Government. The District Census Handbook contains two parts, viz., (i) Part A comprising the Village and Town Directory and (ii) Part B comprising the Village and Townwise Primary Census Abstract as also the Primary Census Abstract in respect of the Scheduled Castes and Scheduled Tribes at the Development Block level. Both Parts A and B have been included in the present volume. During the 1971 Census, District Census Handbooks were published in three parts, the third part containing the Administrative and Census statistics. Since it took a long time in collecting the desired administrative statistics from the various State Government departments resulting in inordinate delay in the publication of the District Census Handbook Part C, it has been decided not to go in for this endeavour at all this time. This has been done with a view to making certain important and useful basic information available to the data users well in time. For information relating to administrative statistics the data users could, however, refer to the publications brought out by the State Statistical Bureau.

Scope of the District Census Handbook

The District Census Handbooks are the only publications which furnish information down to the village level in case of rural areas and to the levels of towns/wards (circles) in case of urban areas. This facilitates research scholars and academicians to analyse data upto the lowest administrative unit. It is of vital importance for the planners also since it offers micro-level data and thus enables them to identify the areas undeveloped in terms of infrastructure and channelise efforts and inputs accordingly so that optimum utilisation of the resources could be made.

Village and Town Directories included in the District Census Handbook give the list of villages, their area, population, amenities such as educational, medical, drinking water, post & telegraph, market/*hat* and communication etc., available there and the land use statistics for each village. A new feature of the format of the Village Directory of 1981 Census is that if any of the above mentioned six amenities is not available in the village in question, the distance of the nearest place in broad ranges of distance where the facility is available is recorded. For towns various aspects of information relating to their area, population during 1981 as well as previous Censuses from 1901, growth rates, density, sex-ratio, physical aspects, communication, municipal finances, civil, medical, educational and other amenities as well as trade, commerce, industry and banking facilities have been provided. The columns relating to the population of the Scheduled Castes and Scheduled Tribes and Adult Literacy classes/centres in the statements of the Town Directory are the innovations of the 1981 Census made to meet the requirement of the Minimum Needs Programme of the Planning Commission.

A new statement on civic and other amenities for each area/locality identified as slum in class I and II towns has been added. The information in this regard was collected in the year 1979. Since none of the towns in Saharsa district in that year qualified either as Class I or Class II the details of slum was not collected from the district at all, though as per the 1981 Census Saharsa (M) now falls in Class II range.

Statement IV-A relating to slums has, therefore, not been furnished in this volume.

Primary Census Abstract which forms a part of the District Census Handbook provides basic information such as the number of occupied residential houses and households, total population, population of the Scheduled Castes and Scheduled Tribes, literates, main workers, cultivators, agricultural labourers, workers in household industry and other workers, marginal workers and non-workers by sex in respect of each village and each urban ward/circle. In case of urban areas certain items of information have been provided down to the Enumerator's Block level.

For the first time District Primary Census Abstract in respect of SC/ST has been presented

in the District Census Handbook. The information contained in it is almost similar to that in the general Primary Census Abstract and the level of presentation is also identical in both the cases.

For convenience of reference an alphabetical list of villages in respect of each development block has been furnished and it precedes the Village Directory. Another interesting feature this time is the listing of those villages in the Village Directory which are either treated as 'outgrowth' of an urban agglomeration or are wholly merged in towns (provided they continue to be borne on the thana jurisdiction list pending revisional settlement survey) or are treated as Census towns (urban). Such types of villages have also been retained in the Primary Census Abstract (rural) for cross reference. This has been done in order to ensure that the tvillages figuring in the PCA (rural) and those in he Village Directory match and the list of villages is in conformity with the revenue and settlement records of the State Government. No data with regard to amenities and land use particulars as also the population figures have been presented for such villages either in the Village Directory or the PCA (rural).

Census concepts of rural and urban areas and other terminologies.

As in the previous Censuses, the 1981 Census data have been presented by rural and urban areas. The basic unit for the rural area is the village which has the same meaning in the Census as a revenue *mauza* and is defined as a parcel of land which as a rule is partly built over but mostly cultivated and waste with a definite position and area, the boundaries of which were defined either at the time of the Cadastral Survey or at the time of the Revenue Survey. It may contain no houses at all, or, on the other hand, several hamlets (or *tolas*) each bearing a different name.

Urban areas are specially defined for Census purposes. In the 1981 Census the same criteria as adopted in 1961 and 1971 Censuses with some minor variation have been retained. Urban areas in the 1981 Census are :

(a) All places with a Municipal Corporation, Municipality, Notified Area Committee, Civil Lines and Cantonment Board. These are known as statutory towns.

(b) Other places which enjoy urban characteristics and have been declared as Census towns by the Director of Census Operations since they satisfied the required following criteria :

(i) A minimum population of 5,000.

(ii) At least 75% of the male working population engaged in non-agricultural (and allied) activity.

(iii) A population of at least 400 persons per square kilometre.

In a few exceptional cases, places of tourist interest or administrative significance have also been treated as Census towns by the Director of Census Operations.

There has not been any change in the concept of urban area since 1961. At the 1961 and 1971 Censuses, non-agricultural population mentioned in criterion (ii) above included persons engaged in livestock, forestry, fishing, etc. At thr 1981 Census, however, such persons were ale treated at par with agricultural population anso excluded from non-agricultural population for the purpose of this criterion. Towns are furthep classified into the following six classes according to their population size :

Class of town		*Population*
I	...	1 lakh and above (termed as city)
II	...	50,000–99,999
III	...	20,000–49,999
IV	...	10,000–19,999
V	...	5,000– 9,999
VI	...	Less than 5,000

Apart from the town/city, the concept of Urban Agglomeration has also been adopted for presentation in the Town Directory. An Urban Agglomeration is considered to be a continuous urban spread constituted of a town and its adjoining urban outgrowths or two or more physically contiguous towns together with continuous well recognised urban outgrowths, if any, of such town.

Other concepts and definitions which have been used in this volume are explained below :

City—A city is a town with a population of one lakh and above.

Census House—A 'house' has been defined as "a building or part of a building having a separate main entrance from the road or common courtyard or staircase, etc., used or recognised as a separate unit. It may be inhabited or vacant. It may be used for a residential or non-residential purpose or both."

Occupied residential house—'Occupied residential house' refers to such houses as are occupied and are used for dwelling purposes or where the residence is combined with other uses such as shop-*cum*-residence, workshop-*cum*-residence, school-*cum*-residence, etc.

Household—A household is a group of persons who commonly live together and would take their meals from a common kitchen unless the exigencies of work prevented any of them from doing so. There may be a household of persons related by blood or a household of unrelated persons or having a mix of both. There may be one-member households, two-member households or multi-member households. For Census purposes, each one of these types is regarded as a household.

Literate—A person who can both read and write with understanding in any language is taken as literate. A person who can merely read but cannot write, is not literate. It is not necessary that a person who is literate should have received any formal education or should have passed any minimum educational standard.

Definition of work—Work has been defined as participation in any economically productive activity. Such participation may be physical or mental in nature. Work involves not only actual work but also effective supervision and direction of work. The reference period for enquiries relating to work was one year immediately preceding the enumeration period.

Worker—Persons who had worked even for a day in the above mentioned economically productive work have been treated as Workers.

Main Workers—If a person has worked for 183 days or more during the reference period he is to be treated as a Main Worker.

Marginal Worker—If a person has worked for less than 183 days or six months during the reference period he has been treated as a Marginal Worker.

Non-worker—If a person did not work at all (not even one day) during the reference period he has been treated as a Non-worker.

Scheduled Castes and Scheduled Tribes—Under Articles 341 (1) and 342 (1) of the Constitution of India, the castes or tribes to be treated as Scheduled Castes or Scheduled Tribes for a particular State are specified by public notification by the President of India. According to the Government of India, Ministry of Home Affair's Notification No. SRO 2477A, dated the 29th October, 1956 and the Scheduled Castes and Scheduled Tribes Orders (Amendment) Act, 1976 (No. 108 of 1976) dated 18th September, 1976 the lists of the Scheduled Castes and the Scheduled Tribes, thus notified for the State of Bihar are given below :

A. Scheduled Castes

1. Bantar
2. Bauri
3. Bhogta
4. Bhuiya
5. Bhumij (excluding North Chotanagpur and South Chotanagpur Divisions and Santhal Pargana district)

A. Scheduled Castes—*concld.*

6. Chamar, Mochi
7. Chaupal
8. Dabgar
9. Dhobi
10. Dom, Dhangad
11. Dusadh, Dhari, Dharhi
12. Ghasi
13. Halalkhor
14. Hari, Mehtar, Bhangi
15. Kanjar
16. Kurariar
17. Lalbegi
18. Musahar
19. Nat
20. Pan, Sawasi
21. Pasi
22. Rajwar
23. Turi

B. Scheduled Tribes

1. Asur
2. Baiga
3. Banjara
4. Bathudi
5. Bedia
6. Bhumij (in North Chotanagpur and South Chotanagpur Divisions and Santhal Pargana district)
7. Binjhia
8. Birhor
9. Birjia
10. Chero
11. Chik Baraik
12. Gond
13. Gorait
14. Ho
15. Karmali
16. Kharia
17. Kharwar
18. Khond
19. Kisan
20. Kora
21. Korwa
22. Lohara, Lohra
23. Mahli
24. Mal Paharia
25. Munda
26. Oraon
27. Parhaiya
28. Santal
29. Sauria Paharia
30. Savar

ANALYSIS OF DATA

Population, number of villages and towns

The district of Saharsa, with a population of 2,953,803 persons is divided into 23 Community Development Blocks consisting of 1,319 inhabited villages (out of a total of 1,473 villages including 22 villages which are constituent units of towns in the district) and 7 towns. With 4.23 per cent of the total population of the State comprised within the district it ranks 7th in the State in order of population. The following table highlights the population and number of villages and towns of the district as also for its development blocks :

Table 1—Population, number of villages and towns, 1981

Sl. no.	Name of Development Block	Population									Number of villages		Number of towns
		Total			Rural			Urban			Total	Inhabited	
		P	M	F	P	M	F	P	M	F			
1	2	3	4	5	6	7	8	9	10	11	12	13	14
1	Kahara	207,816	109,464	98,352	150,236	77,359	72,877	57,580	32,105	25,475	85	69	1
2	Simri Bakhtiarpur	134,240	68,893	65,347	134,240	68,893	65,347	..	..	..	60	58	..
3	Mahishi	95,276	48,702	46,574	95,276	48,702	46,574	..	..	..	81	73	..
4	Nauhatta	78,689	39,795	38,894	78,689	39,795	38,894	..	..	..	55	52	..
5	Sour Bazar	160,248	83,157	77,091	160,248	83,157	77,091	..	..	..	71	70	..
6	Sonbarsa	117,033	60,462	56,571	117,033	60,462	56,571	..	..	..	59	59	..
7	Salkhua	108,706	56,002	52,704	108,706	56,002	52,704	..	..	..	61	54	..
8	Supaul	180,111	92,590	87,521	149,379	76,011	73,368	30,732	16,579	14,153	77	72	1
9	Marauna	76,005	38,161	37,844	76,005	38,161	37,844	..	..	..	38	35	..
10	Kishanpur	109,483	55,859	53,624	109,483	55,859	53,624	..	..	..	53	53	..
11	Pipra	97,512	50,426	47,086	97,512	50,426	47,086	..	..	..	39	38	..
12	Tribeniganj	155,694	80,788	74,906	155,694	80.788	74,906	..	..	..	64	53	..
13	Basantpur	91,620	48,600	43,020	78,667	41,096	37,571	12,953	7,504	5,449	95	85	1
14	Chhatapur	137,443	70,888	66,555	137,443	70,888	66,555	..	..	..	69	66	..
15	Raghopur	149,722	77,627	72,095	149,722	77,627	72,095	..	..	..	68	67	..
16	Nirmali	90,172	46,499	43,673	80,064	41,078	38,986	10,108	5,421	4,687	51	50	1
17	Madhepura	161,996	85,842	76,154	140,254	73,327	66,927	21,742	12,515	9,227	65	59	1
18	Singheshwar	161,216	83,444	77,772	161,216	83,444	77,772	..	..	..	45	45	..
19	Kumarkhand	121,397	62,700	58,697	121,397	62,700	58,697	..	..	..	71	53	..
20	Murliganj	144,786	75,929	68,857	127,982	66,807	61,175	16,804	9,122	7,682	82	71	1
21	Kishanganj	178,368	92,302	86,066	159,319	82,363	76,956	19,049	9,939	9,110	81	68	1
22	Chausa	100,786	52,318	48,468	100,786	52,318	48,468	..	..	..	66	33	..
23	Alamnagar	95,484	49,834	45,650	95,484	49,834	45,650	..	..	..	37	36	..
	Total	**2,953,803**	**1,530,282**	**1,423,521**	**2,784,835**	**1,437,097**	**1,347,738**	**168,968**	**93,185**	**75,783**	**1,473**	**1,319**	**7**

It would be seen from the above table that among the C. D. Blocks, there is a wide range of variation in the distribution of population. Kahara block has the largest population accounting for 7.04 per cent of the population of the district probably because Saharsa (M), the district headquaters is located in this very block. This is followed by Supaul and Kishanganj blocks with 6.10 and 6.04 per cent of the district's population as both these blocks have quite a good number of inhabited villages to their credit, the percentage being 5.46 and 5.16 of the total number of inhabited villages in the district. The least populated C. D. Block is Marauna with only 2.57 per cent of the population of the district presumably because it contains only 35 out of

1,319 inhabited villages (2.65%) and those also appear to be sparsely populated as compared to the villages of other C. D. Blocks.

One notable feature, which appears from the table, is that the blocks which contain towns have larger population than those which do not have any town at all.

The average population of a block in the district is 128,426. As many as 11 out of 23 blocks or 47.83 per cent of the total number have higher population than the average indicated above. They contain as much as 59.98 per cent of the total population of the district.

Saharsa district appears to have had less impact of urbanisation since 94.28 per cent of the population lives in the villages as against the State breakup of rural and urban population of 87.53 and 12.47 per cent respectively. The total urban population contained in 7 towns is only 5.72 per cent of the population of the district. Saharsa (M) is the only Class II town (population 50,000–99,999) in the district. There is neither any Class I town (population 1 lakh and above) nor any Urban Agglomeration in the district.

Decadal change in population

Saharsa district remained unaffected even after the reorganisation of districts which took place during the decade 1971—81 and hence there has been no change in the administrative set-up of of the district in the 1981 Census. Although just after the 1981 Census the district has been split-up into two separate districts, viz., Saharsa and Madhepura, the present Census deals with the old Saharsa district as such. The percentage increase in the population of the district and its development blocks is presented in the table below :

Table 2—Decadal change in distribution of population

Development Block	Population						Percentage decadal (1971—81) variation		
	1971			1981					
	Total	Rural	Urban	Total	Rural	Urban	Total	Rural	Urban
1	2	3	4	5	6	7	8	9	10
Kahara	153,451	130,234	23,217	207,816	150,236	57,580	+35.43	+15.36	+148.01
Simri Bakhtiarpur	109,827	109,827	..	134,240	134,240	..	+22.23	+22.23	..
Mahishi	78,451	78,451	..	95,276	95,276	..	+21.45	+21.45	..
Nauhatta	62,998	62,998	..	78,689	78,689	..	+24.91	+24.91	..
Sour Bazar	131,994	131,994	..	160,248	160,248	..	+21.41	+21.41	..
Sonbarsa	96,632	96,632	..	117,033	117,033	..	+21.11	+21.11	..
Salkhua	87,849	87,849	..	108,706	108,706	..	+23.74	+23.74	..
Supaul	139,408	116,850	22,558	180,111	149,379	30,732	+29.20	+27.84	+36.24
Marauna	56,324	56,324	..	76,005	76,005	..	+34.94	+34.94	..
Kishanpur	96,923	96,923	..	109,483	109,483	..	+12.96	+12.96	..
Pipra	78,377	78,377	..	97,512	97,512	..	+24.41	+24.41	..
Tribeniganj	121,824	121,824	..	155,694	155,694	..	+27.80	+27.80	..
Basantpur	69,662	59,559	10,103	91,620	78,667	12,953	+31.52	+32.08	+28.21
Chhatapur	101,895	101,895	..	137,443	137,443	..	+34.89	+34.89	..
Raghopur	117,321	117,321	..	149,722	149,722	..	+27.62	+27.62	..
Nirmali	72,855	65,934	6,921	90,172	80,064	10,108	+23.77	+21.43	+46.05
Madhepura	130,149	114,742	15,407	161,996	140,254	21,742	+24.47	+22.23	+41.12
Singheshwar	122,639	122,639	..	161,216	161,216	..	+31.46	+31.46	..
Kumarkhand	98,599	98,599	..	121,397	121,397	..	+23.12	+23.12	..
Murliganj	119,917	107,229	12,688	144,786	127,982	16,804	+20.74	+19.35	+32.44
Kishanganj	144,594	129,013	15,581	178,368	159,319	19,049	+23.36	+23.49	+22.26
Chausa	82,247	82,247	..	100,786	100,786	..	+22.54	+22.54	..
Alamnagar	76,332	76,332	..	95,484	95,484	..	+25.09	+25.09	..
Total	**2,350,268**	**2,243,793**	**106,475**	**2,953,803**	**2,784,835**	**168,968**	**+25.68**	**+24.11**	**+58.69**

It would appear that the rise in the population of this district during the 1971–81 decade has been of the order of 25.68 per cent which is more than the decadal growth rate of 24.06 per cent for the State. The rural population in the district has increased by 24.11 per cent while urban population growth over the decade has been as high as 58.69 per cent. The higher growth in urban population is in part attributable to the extension of the area of the old towns and also due to rural-urban migration.

As shall be evident from the table, the variation in growth rates is more pronounced in the development blocks. Kahara block has shown the highest increase in population over the decade with 35.43 per cent probably because Saharsa town, the district headquaters, is located in this block. The next highest increase in population is observed in Marauna and Chhatapur blocks with 34.94 and 34.89 per cent respectivly. Percentage decadal variation has been observed to be the least in the case of Kishanpur (12.96%) follwed by Murliganj (20.74%) and Sonbarsa (21.11%) blocks.

The increase in rural population during 1971-81 has been the highest in the case of Marauna block (34.94%) followed be Chhatapur block (34.89%).

As regards the growth in urban population, Kahara block occupies the first position since there has been a phenomenal rise of 148.01 per cent in Saharsa (M) falling in this block. Such a high increase in the population of Saharsa town may be attributed to extension of the jurisdiction of this town over the decade as also large influx of population since this town has now become the headquarters of newly created Kosi Division also. Saharsa town consists mainly of service class people and has been provided with various urban amenities.

Villages classified by population ranges

The distribution of villages by their population ranges is given in Table 3 in six size groups :

Table 3—Distribution of villages by population ranges

Range of population	Number of villages in each range	Percentage of villages in each range
1	2	3
— 200	99	7.51
200— 499	145	10.99
500—1,999	603	45.72
2,000—4,999	349	26.46
5,000—9,999	102	7.73
10,000+	21	1.59
Total	**1,319**	**100.00**

It would be seen from the table that the villages in the district are mostly medium-sized as the maximum number of villages in the district lie in the population range of 500–1,999 followed by villages in the population range of 2,000-4,999 accounting for 45.72 and 26.46 per cent of the total number of inhabited villages respectively in the district. Medium-sized villages are thus much more in mumber than the large villages (population above 5,000) in the district. The large villages with population of 5,000 and more comprise only 9.32 per cent of the inhabited villages in the district. It may be of interest to note that in the 1971 Census the average population size of a village in the State was 751 whereas in the Saharsa district it was as high as 1,723. The average population size of an inhabited village in the district of Saharsa, as per the 1981 Census, works out to 2,111 which is still much higher than the State average of 906

Villages classified by density

The density of population is defined as number of persons per sq. Kilometres. It indicates the extent of crowding in a particular area. The distribution of villages in the district by their density is given in Table 4.

Table 4—Distribution of villages by density

Range of density	Total number of villages in each density range	Percentage of villages in each density range
1	2	3
— 10	5	0.38
11— 20	3	0.23
21— 50	20	1.52
51—100	30	2.27
101—200	77	5.84
201—300	105	7.96
301—500	454	34.42
501+	625	47.38
Not known	..	..
Total	**1,319**	**100.00**

The data presented in the above table highlight the fact that proportion of villages in the district varies in direct relation to the density range, the maximum being in the density range of 501+with 47.38 per cent followed by villages in the density renge of 301–500 which account for 34.42 per cent of the total number of inhabited villages.

It would further be seen that a very small number of villages fall in the density range below 300 implying thereby that the number of thinly populated villages in the district is quite low.

Proportion of Scheduled Caste/Tribe population in villages and towns

Tables 5, 6 and 7 indicate the proportion of the population of the Scheduled Castes and the Scheduled Tribes in the villages and towns of the district. This will be helpful for formulating plans for the welfare of the Scheduled Castes and Scheduled Tribes at micro-level, particularly, in relation to area development oriented programmes. The tables have been dealt with separately :

Table 5—Proportion of Scheduled Castes population to total population in the villages.

Percentage range of Scheduled Caste population to total population	Number of villages in each range	Percentage of villages in each range
1	2	3
Nil	115	8.72
5 or less	155	11.75
6—10	211	16.00
11—15	251	19.03
16—20	204	15.46
21—30	206	15.62
31 and above	177	13.42
Total	**1,319**	**100.00**

It is discernible from the table that there are only 177 villages (13·42%) where the percentage of Scheduled Caste population to total population is more than 31 per cent and there are 115 villages out of a total 1,319 villages (8.72%) which do not have any population of the Scheduled Caste at all. The maximum number of inhabited villages have Scheduled Caste population ranging between 11 and 15 per cent (19.03%) followed by villages having 6 to 10 per cent Scheduled Caste population (16.00%).

Table 6—Proportion of Scheduled Tribe population to total population in the villages.

Percentage range of Scheduled Tribe population to total population	Number of villages in each range	Percentage of villages in each range
1	2	3
Nil	1,186	89.92
5 or less	104	7.88
6—15	20	1.52
16—25	7	0.53
26—35	2	0.15
36—50	..	..
51 and above	..	..
Total	**1,319**	**100.00**

It will be seen from the table that dispersal of the Scheduled Tribe population is not on the same pattern as the Scheduled Caste population. As many as 1,186 out of 1,319 inhabited villages (89.92%) in the district have no Scheduled Tribes at all. There are only 133 villages (10.08%) which have population of Scheduled Tribes. Even among these there are 104 villages where the Scheduled Tribes account for 5 per cent of the total population or even less. The number of villages with higher ranges of Scheduled Tribe population is either negligible or nil.

Table 7—Proportion of Scheduled Caste/Scheduled Tribe population in towns

Name of town	Total population	Total Scheduled Caste population	Total Scheduled Tribe population	Percentage of Scheduled Caste population to total population	Percentage of Scheduled Tribe population to total population
1	2	3	4	5	6
Bihariganj	19,049	2,226	120	11.69	0.63
Birpur	12,953	978	8	7.55	0.06
Madhepura	21,742	2,176	25	10.01	0.11
Murliganj	16,804	2,194	9	13.06	0.05
Nirmali	10,108	1,309	1	12.95	0.01
Saharsa	57,580	5,438	90	9.44	0.16
Supaul	30,732	3,305	5	10.75	0.02
Total	**168,968**	**17,626**	**258**	**10.43**	**0.15**

The table above indicates that the percentage of Scheduled Caste population in the towns of Saharsa district is of the order of 10.43 per cent of the total population as against 16.37 per cent in the rural areas (Table 10). Low urban concentration of the Scheduled Caste denotes lower mobility and the predominently rural base of the economy of the district. The highest proportion of Scheduled Caste population is contained in Murliganj (NAC) where it accounts for 13.06 per cent of the total population. The urban content of the population of the Scheduled Tribes in the

district is almost negligible being only 0.15 per cent as against 0.41 per cent Scheduled Tribe population in the rural areas (Table 10). In the different towns of the district also, it is observed that the Scheduled Tribe population is quite insignificant varying between 0.02 per cent in Supaul town and 0.63 per cent in Bihariganj town.

Literacy rates by population ranges of villages and towns.

According to the census terminology, a person who was able to read and write in any language with understaanding was treated as literate, While Table 8 below gives the literacy rates of villages classified by population ranges, Table 9 shows literacy rates of towns in the district. The tables have been presented and discussed separately :

Table 8—Literacy rates by population ranges of villages.

Range of population	Number of villages in each range	Literacy rate
1	2	3
— 200	99	13.58
200— 499	145	15.47
500—1,999	603	18.12
2,000—4,999	349	18.49
5,000—9,999	102	19.49
10,000+	21	21.90
Total	1,319	18.90

It would be seen form the table above that literates form 18.90 per cent of the total population in the rural areas of the district as against 42.81 per cent (Table 9) in the urban areas. In the rural areas it is interesting to note that the literacy rate varies directly in relation to the population range of the villages. The highest literacy rate can be seen for the villages in the population range of 10,000+ with 21.90per cent followed by those in the population range of 5,000–9,999 with 19.49 per cent. The lowest literacy rate is observed in the lowest population range of less than 200 with only 13.58 per cent being literates. It, therefore, follows that generally the bigger the village the higher is the literacy percentage. Perhaps, because of higher population educational facilities were provided in these villages earlier than in the smaller ones.

Table 9—Literacy rates for towns

Name of town	Literacy rate
1	2
Bihariganj	27.24
Birpur	56.94
Madhepura	49.99
Murliganj	36.71
Nirmali	33.99
Saharsa	48.03
Supaul	37.88
Total	42.81

Among the towns, Birpur has the highest proportion of literate population (56.94%) followed by Madhepura and Saharsa with 49.99 and 48.03 per cent respectively. Bihariganj town has comparatively much less literate population to its credit as the town appears to be still less urbanised than other towns.

Workers and non-workers in rural and urban areas of the district.

The table gives the percentage break-up of literates, main workers, marginal workers, total workers, non-workers and the number of the Scheduled Castes and the Scheduled Tribes in the rural and urban areas of the distict as well as in its development blocks in relation to total population.

Table 10—Literates, Workers, Non-workers

Name of Development Block	Total Rural Urban	Total Population P	M	F	Percentage of S. C. population to total population	S. T. population to total population	Literates to total population P	M	F	Main Workers to total population P	M	F
1	2	3	4	5	6	7	8	9	10	11	12	13
Kahara	T	207,816	109,464	98,352	10.48	0.35	29.13	40.25	16.75	30.65	48.45	10.84
	R	150,236	77,359	72,877	10.87	0.42	21.89	32.51	10.62	32.12	50.00	13.14
	U	57,580	32,105	25,475	9.44	0.16	48.03	58.95	34.26	26.81	44.70	4.27
Simri Bakhtiarpur	R	134,240	68,893	65,347	15.29	N	20.25	30.57	9.36	32.71	52.70	11.63
Mahishi	R	95,276	48,702	46,574	21.79	N	18.53	29.04	7.55	34.74	52.60	16.07
Nauhatta	R	78,689	39,795	38,894	14.59	0.29	20.46	31.00	9.67	33.36	51.63	14.68
Sour Bazar	R	160,248	83,157	77,091	15.44	0.01	19.34	29.88	7.98	32.84	52.45	11.68
Sonbarsa	R	117,033	60,462	56,571	18.66	1.14	19.91	29.38	9.78	35.92	52.62	18.07
Salkhua	R	108,706	56,002	52,704	19.22	N	17.14	25.68	8.07	35.52	54.83	15.00
Supaul	T	180,111	92,590	87,521	13.87	0.12	23.09	34.31	11.21	34.48	50.62	17.40
	R	149,379	76,011	73,368	14.51	0.14	20.04	30.91	8.79	35.82	51.71	19.36
	U	30,732	16,579	14,153	10.75	0.02	37.88	49.94	23.76	27.94	45.61	7.25
Marauna	R	76,005	38,161	37,844	10.67	0.01	14.34	26.03	2.55	33.05	51.79	14.15
Kishanpur	R	109,483	55,859	53,624	12.92	0.26	18.41	30.59	5.73	32.76	53.87	10.78
Pipra	R	97,512	50,426	47,086	16.88	0.01	19.48	31.55	6.54	33.34	51.62	13.76
Tribeniganj	R	155,694	80,788	74,906	20.34	0.44	17.29	27.16	6.65	36.17	53.64	17.34
Basantpur	T	91,620	48,600	43,020	17.58	0.23	27.48	38.01	15.59	34.04	51.81	13.96
	R	78,667	41,096	37,571	19.24	0.26	22.63	32.86	11.43	34.95	52.79	15.43
	U	12,953	7,504	5,449	7.55	0.06	56.94	66.16	44.23	28.53	46.46	3.83
Chhatapur	R	137,443	70,888	66,555	19.26	1.27	16.56	25.13	7.43	37.34	53.73	19.88
Raghopur	R	149,722	77,627	72,095	14.63	0.04	21.23	32.19	9.43	34.90	52.56	15.89
Nirmali	T	90,172	46,489	43,673	12.73	0.01	18.61	30.62	5.82	31.05	52.13	8.59
	R	80,064	41,078	38,986	12.70	0.01	16.67	28.44	4.26	31.40	52.77	8.89
	U	10,108	5,421	4,687	12.95	0.01	33.99	47.11	18.82	28.24	47.35	6.14
Madhepura	T	161,996	85,842	76,154	16.48	0.05	21.72	31.97	10.17	30.69	49.67	9.30
	R	140,254	73,327	66,927	17.48	0.03	17.34	27.03	6.73	31.58	51.27	10.02
	U	21,742	12,515	9,227	10.01	0.11	49.99	60.91	35.18	24.97	40.32	4.14
Singheshwar	R	161,216	83,444	77,772	18.89	0.13	18.18	28.47	7.15	34.67	51.93	16.16
Kumarkhand	R	121,397	62,700	58,697	18.66	0.49	18.30	27.23	8.77	37.16	55.39	17.69
Murliganj	T	144,786	75,929	68,857	19.37	2.39	21.55	31.72	10.34	36.32	52.79	18.17
	R	127,982	66,807	61,175	20.19	2.69	19.56	29.33	8.90	36.95	53.37	19.02
	U	16,804	9,122	7,682	13.06	0.05	36.71	49.21	21.86	31.53	48.51	11.36
Kishanganj	T	178,368	92,302	86,066	14.60	0.93	21.50	31.17	11.13	37.24	54.03	19.24
	R	159,319	82,363	76,956	14.95	0.96	20.81	30.34	10.62	37.56	54.17	19.79
	U	19,049	9,939	9,110	11.69	0.63	27.24	38.04	15.46	34.60	52.94	14.59
Chausa	R	100,786	52,318	48,468	10.36	0.09	17.68	27.21	7.40	35.86	54.31	15.94
Alamnagar	R	95,484	49,834	45,650	16.45	0.08	15.65	24.08	6.44	37.69	54.55	19.29
Total	T	**2,953,803**	**1,530,282**	**1,423,521**	**16.03**	**0.40**	**20.26**	**30.59**	**9.16**	**34.42**	**52.43**	**15.07**
	R	**2,784,835**	**1,437,097**	**1,347,738**	**16.37**	**0.41**	**18.90**	**25.05**	**8.06**	**34.79**	**52.86**	**15.53**
	U	**168,968**	**93,185**	**75,783**	**10.43**	**0.15**	**42.81**	**54.32**	**28.66**	**28.35**	**45.82**	**6.86**

Note : 'N' denotes negligible

Scheduled Castes/Scheduled Tribes population in the district

Percentage of								
Marginal Workers to total population			Total Workers to total population			Non-workers to total population		
P	M	F	P	M	F	P	M	F
14	15	16	17	18	19	20	21	22
1.41	0.50	2.42	32.06	48.95	13.26	67.94	51.05	86.74
1.83	0.61	3.14	33.95	50.61	16.28	66.05	49.39	83.72
0.31	0.25	0.37	27.12	44.95	4.64	72.88	55.05	95.36
9.29	2.35	16 61	42.00	55.05	28.24	58.00	44.95	71.76
4.03	1.19	6.99	38.77	53.79	23.06	61.23	46.21	76.94
3.98	1.52	6.49	37.34	53.15	21.17	62.66	46.85	78.83
2.92	0.38	5.68	35.76	52.83	17.36	64.24	47.17	82.64
2.39	0.69	4.20	38.31	53.31	22.27	61.69	46.69	77.73
5.30	1.26	9.59	40.82	56.09	24.59	59.18	43.91	75.41
1.98	0.92	3.10	36.46	51.54	20.50	63.54	48.46	79.50
2.29	1.03	3.60	38.11	52.74	22.96	61.89	47.26	77.04
0.46	0.40	0.53	28.40	46.01	7.78	71.60	53.99	92.22
6.40	1.00	11.85	39.45	52.79	26.00	60.55	47.21	74.00
16.72	2.28	31.76	49.48	56.15	42.54	50.52	43.85	57.46
4.28	1.61	7.13	37.62	53.23	20.89	62.38	46.77	79.11
1.74	0.49	3.09	37.91	54.13	20.43	62.09	45.87	79.57
4.37	0.71	8.51	38.41	52.52	22.47	61.59	47.48	77.53
4.83	0.64	9.41	39.78	53.43	24.84	60.22	46.57	75.16
1.59	1.09	2.28	30.12	47.55	6.11	69.88	52.45	93.89
2.62	0.97	4.39	39.96	54.70	24.27	60.04	45.30	75.73
5.20	1.52	9.17	40.10	54.08	25.06	59.90	45.92	74.94
5.47	1.21	10.02	36.52	53.34	18.61	53.48	46.66	81.39
5.94	1.39	10.81	37.34	54.07	19.70	62.66	45.93	80.30
1.78	0.42	3.35	30.02	47.78	9.49	69.98	52.22	90.51
1.94	0.83	3.20	32.63	50.50	12.59	67.37	49.50	87.50
2.16	0.86	3.57	33.74	52.13	13.59	66.26	47.87	86.41
0.52	0.61	0.40	25.49	40.93	4.54	74.51	59.07	95.46
2.93	0.93	5.08	37.60	52.86	21.24	62.40	47.14	78.76
1.86	0.42	3.39	39.02	55.81	21.08	60.98	44.19	78.92
2.76	1.42	4.23	39.08	54.21	22.40	60.92	45.79	77.60
2.92	1.44	4.53	39.87	54.81	23.55	60.13	45.19	76.45
1.53	1.25	1.86	33.06	49.76	13.22	66.94	50.24	86.78
0.86	0.40	1.36	38.10	54.43	20.60	61.90	45.57	79.40
0.93	0.43	1.46	38.49	54.60	21.25	61.51	45.40	78.75
0.31	0.12	0.52	34.91	53.06	15.11	65.09	46.94	84 89
4.44	1.32	7.81	40.30	55.63	23.75	59.70	44.37	76.25
2.58	0.49	4.85	40.27	55.04	24.14	59.73	44.96	75.86
3.80	1.01	6.80	38.22	53.44	21.87	61.78	46.56	78.13
3.99	1.04	7.13	38.78	53.90	22.66	61.22	46.10	77.34
0.67	0.49	0.89	29.02	46.31	7.75	70.98	53.69	92.2 5

Total workers in the district of Saharsa account for 38.22 per cent of the total population whereas the proportion of non-workers is as high as 61.78 per cent. Main workers (i. e., those who had worked for 6 months or 183 days or more during the reference period of one year) constitute 34.42 per cent of the total population which is quite close to the percentage of the total workers in the district. It is implied that participation of the people in economically productive work in the district is mainly on a full-time basis. The contribution of marginal workers (those who had worked for less than 183 days) to the total working population, is very low in the district, being only 3.80 per cent. The same trend can be observed in both the rural and urban areas of the district as also in most of its development blocks (exceptions being Simri Bakhtiarpur and Kishanpur)

There is apparently a wide range of difference betwen the two sexes in the proportion of workers including main workers. The proportion of total workers and main workers is 53.44 and 52.43 per cent respectively for males as against 21.87 and 15.07 per cent respectively for females which indicates that the participation of females in economically productive work is very low.

Another notable feature is the higher percentage of female marginal workers (6.80%) vis-a-vis male marginal workers (1.01%) in the district. It may be due to the fact that apart from household duties the females do some work for the day or the season to supplement the household income. It can be seen that except in one urban area the same pattern prevails in all the rural and urban areas of the district.

It will also be seen that the percentage of workers to the total population is higher in the rural areas (38.78%) than in the urban areas (29.02%). The same pattern is perceptible in the case of main workers as well as the marginal workers who constitute 34.79 and 3.99 per cent respectively of the rural population but only 28.35 and 0.67 per cent respectively of the urban population. This may be due to the fact that in the rural areas people generally find an easy employment in various agricultural activities, whereas, in the urban areas, household industries and other works do not offer equal short-term job opportunities due to limited urban development.

Villages distributed according to availability of different amenities.

Table 11 below gives the distribution of villages according to the availability of different amenities in the district :

Table 11—Distribution of villages according to the availability of different amenities

Sl. no.	Name of Development Block	Number of inhabited villages	Number (with percentage) of villages having one or more of the following amenities: Education	Medical	Drinking water	Post and Telegraph	Market/ *Hat*	Communication	Approach by *Pucca* road	Power supply
1	2	3	4	5	6	7	8	9	10	11
1	Kahara	69	57(82.61)	16(23.19)	69(100.00)	28(40.58)	2(2.90)	8(11.59)	28(40.58)	31(44.93)
2	Simri Bakhtiarpur	58	52(89.66)	14(24.14)	58(100.00)	20(34.48)	3(5.17)	1(1.72)	9(15.52)	6(10.34)
3	Mahishi	73	45(61.64)	14(19.18)	73(100.00)	9(12.33)	6(8.22)	1(1.37)	3(4.11)	1(1.37)
4	Nauhatta	52	40(76.92)	7(13.14)	52(100.00)	11(21.15)	3(5.77)	24(46.15)	5(9.62)	3(5.77)
5	Sour Bazar	70	59(84.29)	15(21.43)	70(100.00)	20(28.57)	8(11.43)	18(25.71)	22(31.43)	18(25.71)
6	Sonbarsa	59	55(93.22)	13(22.03)	59(100.00)	19(32.20)	7(11.86)	20(33.90)	18(30.51)	4(6.78)
7	Salkhua	54	49(90.74)	6(11.11)	54(100.00)	12(22.22)	2(3.70)	38(70.37)	1(1.85)	6(11.11)
8	Supaul	72	59(81.94)	11(15.28)	72(100.00)	21(29.17)	3(4.17)	3(4.17)	24(33.33)	2(2.78)
9	Marauna	35	27(77.14)	4(11.43)	35(100.00)	9(25.71)	5(14.29)	..	1(2.86)	..
10	Kishanpur	53	49(92.45)	6(11.32)	53(100.00)	16(30.19)	4(7.55)	2(3.77)	10(18.87)	1(1.89)
11	Pipra	38	37(97.37)	12(31.58)	38(100.00)	15(39.47)	8(21.05)	10(26.32)	11(28.94)	4(10.53)
12	Tribeniganj	53	50(94.34)	20(37.74)	53(100.00)	23(43.40)	11(20.75)	10(18.87)	14(26.42)	4(7.55)
13	Basantpur	85	55(64.71)	9(10.59)	85(100.00)	5(5.88)	12(14.12)	23(27.06)	27(31.76)	44(51.76)
14	Chhatapur	66	56(84.84)	12(18.18)	66(100.00)	17(25.76)	18(27.27)	6(9.09)	20(30.30)	27(40.90)
15	Raghopur	67	59(88.06)	14(20.90)	67(100.00)	27(40.30)	14(20.90)	5(7.46)	15(22.39)	49(73.13)
16	Nirmali	50	41(82.00)	9(18.00)	50(100.00)	14(28.00)	6(12.00)	4(8.00)	10(20.00)	4(8.00)
17	Madhepura	59	48(81.36)	10(16.95)	59(100.00)	23(38.98)	3(5.08)	8(13.56)	10(16.95)	6(10.17)
18	Singheshwar	45	42(93.33)	18(40.00)	45(100.00)	20(44.44)	10(22.22)	7(15.56)	10(22.22)	16(35.56)
19	Kumarkhand	53	34(64.15)	15(28.30)	53(100.00)	13(24.53)	6(11.32)	12(22.64)	11(20.75)	6(11.32)
20	Murliganj	71	59(83.10)	10(14.08)	71(100.00)	16(22.54)	7(9.86)	10(14.08)	12(16.90)	4(5.63)
21	Kishanganj	68	62(91.18)	12(17.65)	68(100.00)	24(35.29)	11(16.18)	15(22.06)	28(41.18)	9(13.24)
22	Chausa	33	22(66.67)	12(36.36)	33(100.00)	10(30.30)	5(15.15)	11(33.33)	13(39.39)	14(42.42)
23	Alamnagar	36	33(91.67)	8(22.22)	36(100.00)	11(30.56)	5(13.89)	8(22.22)	12(33.33)	4(11.11)
	Total	**1,319**	**1,099(82.64)**	**267(20.24)**	**1,319(100.00)**	**383(29.04)**	**159(12.05)**	**244(18.50)**	**314(23.81)**	**263(19.94)**

Educational amenity—There are as many as 1,090 villages accounting for 82.64 per cent of the total number of inhabited villages (1,319) in the district where educational facility is available. The highest proportion of villages with educational facility is in the development block of Pipra with 97.37 per cent villages having this facility. It is followed by Tribeniganj and Singheshwar blocks with 94.34 and 93.33 per cent repectively. The lowest number of villages with educational facility is in the development block of Mahishi with only 61.64 per cent villages having the facility of education.

Medical amenity—The availability of medical amenity in the villages is considerably low as only 20.24 per cent of inhabited villages have it. Among the development blocks, Singheshwar has the highest proportion of villages with medical facility, the percentage being 40.00. This is followed by Tribeniganj and Chausa blocks with 37.74 and 36.36 per cent of villages enjoying this facility. Basantpur block, on the other hand, has only 10.59 per cent of the villages where any kind of medical facility is available.

Drinking Water—It would be seen from the table that drinking water facility is available in all the inhabited villages of the district of Saharsa.

Post & Telegraph—Postal facilities (post & telegraph) are available in 383 villages (29.04%) out of a total of 1,319 inhabited villages in the district. Singheshwar block again has the maximum number of villages having post and telegraph facilities (44.44%) followed by Tribeniganj (43.40%) and Kahara (40.58%) blocks. Basantpur block has the least number of villages having postal facilities (5.88%). In the remaining development blocks of the district the proportion varies from a minimum of 21.15 per cent (Nauhatta block) to a maximum of 40.30 per cen (Tribeniganj block).

Market/Hat—The villages where market/*hat* is held constitute only 12.05 per cent of the total number of inhabited villages in the district. Chhatapur block has the maximum number of inhabited villages where market/*hat* is held, the percentage being 27.27 followed by Singheshwar block with 22.22 per cent. As shall be evident from the table, there are 3 development blocks in the district, viz., Kahara (2.90%), Salkhua (3.70%) and Supaul (4.17%) where market/*hat* facility is available in even less than 5 per cent of the villages.

Communications—The datails of villages connected by bus, rail, navigable river/canal services, etc., have been incorporated in the Village Directory.

Only 18.50 per cent of the total inhabited villages in the district connected by one means of communication or the other. The majority of villages still do not have this facility. Salkhua block has the highest proportion of villages (70.37%) which are connected by bus or rail or navigable river/canal services, etc., followed by Nauhatta block with 46.15 per cent of villages having one means of communication or the other. Mahishi and Simri Bakhtiarpur blocks have only 1 village each to their credit (the proportion of villages being 1.37% and 1.72% respectively) having communication facility. Significatly, Marauna block does not have any village at all which enjoys this facility. It appears that villages falling under these three blocks are still very much undeveloped so far as facilities of communication are concerned.

Approach road to villages—With only 23·81 per cent villages having *pucca* approach roads it is clear that most of the villages in the district are still not easily accessible during the rainy season. Among the development blocks, Kishanganj with 41.18 per cent villages having *pucca* approach roads tops the list closely followed by Kahara and Chausa blocks with 40.58 and 39.39 per cent villages respectively having this facility. The development blocks which have the lowest number of villages having this facility are Salkhua (1.85%) and Marauna (2.86%.) Interestingly, it may be observed that though Salkhua block has the maximum proportion of villages having communication facility, the villages of this block are almost deprived of *pucca* approach road facility. As it is, most of the villages in this block are connected with other places by waterways.

Power supply—Electrified villages in the district constitute only 19.94 per cent of the total inhabited villages. Power supply in these villages is utilised for either domestic or agricultural or other purposes such as commercial or industrial and in certain villages for all the above purposes.

Raghopur development block occupies the first position having the maximum proportion

of electrified villages (73.13%) followed by Basantpur and Kahara blocks with 51.76, and 44.93 per cent electrified villages respectively. The lowest proportion of villages having power supply is observed again in the development blocks of Mahishi (1.37%), and Kishanpur (1.89%). Marauna block again does not have any village to its credit having power supply facility.

Proportion of rural population served by various amenities.

While in Table 11 we have discussed details regarding number of villages possessing educational, medical and other amenities, Table 12 below gives the proportion of rural population served by these amenities:

Table 12—Proportion of rural population served by different amenities

Sl. no.	Name of Development Block	Total population of inhabited villages in the Development Block	Proportion of rural population served by the amenity of—							
			Education	Medical	Drinking water	Post and Telegraph	Market/ *Hat*	Communication	Approach by *Pucca* road	Power supply
1	2	3	4	5	6	7	8	9	10	11
1	Kahara	150,236	94.80	42.65	100.00	69.28	12.23	10.45	62.21	64.72
2	Simri Bakhtiarpur	134,240	96.32	43.66	100.00	55.63	18.80	9.34	23.99	19.87
3	Mahishi	95,276	89.26	48.63	100.00	36.69	23.27	11.67	13.78	11.67
4	Nauhatta	78,689	94.16	37.45	100.00	46.20	6.79	58.84	28.08	26.49
5	Sour Bazar	160,248	97.54	42.93	100.00	60.29	20.30	39.27	43.49	43.44
6	Sonbarsa	117,033	98.92	28.41	100.00	49.46	20.50	39.35	33.05	13.56
7	Salkhua	108,706	98.15	15.24	100.00	42.03	7.39	68.67	4.40	17.48
8	Supaul	149,379	97.21	38.65	100.00	61.68	9.98	7.92	40.90	6.27
9	Marauna	76,005	94.02	21.88	100.00	42.98	32.26	..	4.00	..
10	Kishanpur	109,483	97.74	25.56	100.00	53.82	10.49	10.92	36.96	4.74
11	Pipra	97,512	94.57	44.90	100.00	58.19	25.70	37.52	42.67	19.50
12	Tribeniganj	155,694	98.01	55.52	100.00	73.18	44.73	39.41	45.02	21.05
13	Basantpur	78,667	83.93	21.47	100.00	16.41	28.51	38.60	44.95	69.21
14	Chhatapur	137,443	94.00	30.11	100.00	41.68	43.61	15.34	37.80	40.24
15	Raghopur	149,722	98.79	42.88	100.00	74.47	50.52	9.41	30.43	93.15
16	Nirmali	80,064	96.73	38.97	100.00	54.19	27.46	19.80	22.52	26.69
17	Madhepura	140,254	96.12	28.59	100.00	68.64	8.12	26.49	29.12	19.57
18	Singheshwar	161,216	98.43	56.94	100.00	77.27	30.34	6.40	16.68	46.27
19	Kumarkhand	121,397	94.98	66.50	100.00	64.54	31.67	45.26	29.95	8.13
20	Murliganj	127,982	96.62	23.66	100.00	41.45	11.55	21.36	32.10	12.38
21	Kishanganj	159,319	91.26	30.45	100.00	51.42	29.57	26.23	44.94	14.37
22	Chausa	100,786	95.92	77.93	100.00	74.26	34.72	61.23	72.75	63.67
23	Alamnagar	95,484	98.68	48.12	109.00	54.53	36.82	40.44	48.51	27.76
	Total	**2,784,835**	**95.78**	**40.19**	**100.00**	**57.13**	**24.85**	**26.73**	**35.11**	**30.11**

It would be seen that educational facility is available to 95.78 per cent of the rural population in the district. In Sonbarsa block, the maximum proportion of rural population has educational facility, the percentage being 98.92 closely followed by Raghopur, Alamnagar and Singheshwar blocks with 98.79, 98.68 and 98.43 per cent rural population respectively enjoying this facility. There are only two development blocks in the district where the proportion of rural population served by the facility of education is less than 90 per cent. It may be of interest to note that the proportion of villages in the district enjoying educational facility is less

being 82.64 per cent (*vide* Table 11) than the proportion of population which is as high as 95.78 per cent. This may be attributed to the fact that villages which possess educational facility contain larger proportion of population as compared to those villages which do not have this facility at all.

In case of medical facility also it can be seen that the proportion of rural population served by the amenity is of the order of 40.19 per cent which is almost double the proportion of villages served by medical facility in the district.

Similar trend can be observed in respect of other amenities also both in the district as also in its various development blocks.

Distribution of villages having different amenities at different distance ranges.

The table indicates the number of villages which do not contain different amenities arranged by broad distance ranges (less than 5 Kms., 5–10 Kms. and 10+ Kms.) from the places where these are available.

Table 13—Distribution of villages not having certain amenities, arranged by distance ranges from the places where these are available.

Villages not having the amenity of—	Number of villages where the amenity is not available and available at a distance of—			
	—5 Kms.	5—10 Kms.	10+ Kms.	Total (Cols. 2—4)
1	2	3	4	5
1. Education	225	4	..	229
2. Medical	783	210	59	1,052
3. Drinking water	..	..	..	..
4. Post and Telegraph	811	117	8	936
5. Market/*Hat*	730	368	62	1,160
6. Communication	498	382	195	1,075

As regards educational facility it would be seen that there are 229 villages (17.36%) out of 1,319 inhabited villages (17.36%) in the district which do not have educational facility but the facility is available at places situated within 5 Kms., 5–10 Kms. and also beyond 10 Kms. The number of villages having no educational facility within the village itself but enjoying this facility within 5 Kms. is 225 (17.06%) and that of villages having such facilities within a distance of 5–10 Kms. is only 4 (0.30%) whereas beyond 10 Kms. the number of such villages is nil. The number of villages having other facilities within a distance of 5–10 Kms. and 10+Kms. is less than those having the facilities within 5 Kms. though not in the same proportion. In follows, therefore, that people belonging to the majority of villages do not have to travel for more than 10 Kms. to avail themselves of various facilities.

Availability of different amenities in the villages according to the distance from the nearest town.

The following table gives the distribution of villages having different types of facilities by distance from the nearest town in five distance ranges :

Table 14—Distribution of villages according to the distance from the nearest town and availability of different amenities.

Distance range from the nearest town (in Kms.)	Number of inhabited villages in each range	Number (with percentage) of villages having the amenity of—							
		Education	Medical	Drinking water	Post and Telegraph	Market/ *Hat*	Communication	Approach by *Pucca* road	Power supply
1	2	3	4	5	6	7	8	9	10
0— 5	73	56(76.71)	8(10.96)	73(100.00)	22(30.14)	2(2.74)	9(12.33)	20(27.40)	17(23.29)
6—15	419	356(84.96)	85(20.29)	419(100.00)	137(32.70)	44(10.50)	64(15.27)	130(31.03)	90(21.48)
16—50	803	660(82.19)	167(20.80)	803(100.00)	216(26.90)	108(13.45)	171(21.30)	164(20.42)	154(19.18)
51+	24	18(75.00)	7(29.17)	24(100.00)	8(33.33)	5(20.83)	..	..	2(8.33)
Unspecified	..	..	..	..	..	..	..	..	..
Total	**1,319**	**1,090(82.64)**	**267(20.24)**	**1,319(100.00)**	**383(29.04)**	**159(12.05)**	**244(18.50)**	**314(23.81)**	**263(19.94)**

It would appear from Table 14 that the maximum number of inhabited villages lie in the distance range of 16–50 Kms. (60.88%) from the nearest town. There are 73 villages accounting for 5.53 per cent which lie in the distance range of 0–5 Kms. from the nearest town. In case of educational facility, the proportion of villages is observed to be the highest in the distance group of 6–15 Kms. from the nearest town. In the case of medical, market/*hat* and communication facilities the proportion of villages increases with increase in the distance range from the nearest town. So far facilities of post and telegraph offices and *pucca* approach roads are concerned no particular trend emerges. However, the maximum proportion of villages can be seen in the distance range of 51+ Kms. and 6–15 Kms. respectively in the above facilities.

It may also be seen from the table that the proportion of villages having the facility of power supply decreases with the increase in the distance range from the nearest town. It can be said that the villages which are nearer to the urban areas have benefited in respect of power supply facility vis-a-vis those rural pockets which are beyond the pale of direct urban influence.

As has been observed earlier, the drinking water facility is available in all the villages in the district.

Villages according to population ranges and amenities available.

The table given below furnishes information regarding distribution of villages having different amenities by size class of population in four different ranges :

Table 15--Distribution of villages according to population range and amenities available

Population range	Number of inhabited villages in each range	Number (with percentage) of villages having the amenity of—							
		Education	Medical	Drinking water	Post and Telegraph	Market/ *Hat*	Communi-cation	Approach by *Pucca* road	Power supply
1	2	3	4	5	6	7	8	9	10
—499	244	86(35.25)	5(2.05)	244(100.00)	9(3.69)	5(2.05)	24(9.84)	25(10.25)	23(9.43)
500—1,999	603	537(89.05)	67(11.11)	603(100.00)	75(12.44)	37(6.14)	95(15.75)	123(20.40)	98(16.25)
2,000—4,999	349	345(98.85)	111(31.81)	349(100.00)	186(53.30)	64(18.34)	79(22.64)	101(28.94)	86(24.64)
5,000+	123	122(99.19)	84(68.29)	123(100.00)	113(91.87)	53(43.09)	46(37.40)	65(52.85)	56(45.53)
Total	**1,319**	**1,090(82.64)**	**267(20.24)**	**1,319(100.00)**	**383(29.04)**	**159(12.05)**	**244(18.50)**	**314(23.81)**	**263(19.94)**

It may be seen from the table that the maximum number of villages, i. e., 603 out of the total number of 1,319 inhabited villages (45.71%) in the district fall in the population range of 500–1,999 followed by 349 villages (26.46%) in the population range of 2,000–4999. The lowest number of villages is observed in the population range of 5,000+ being 123 (9.33%) in number.

It may be of interest to note that the proportion of villages having different amenities varies in direct relation to their population range. Generally, the largest proportion of villages with a population of 5,000+ have various facilities which further corroborates the fact that more facilities are generally available in larger villages than in smaller ones.

Main staple food in the villages

Table 16 on next page indicates that rice and wheat constitute the main staple food of the people in majority of villages in all the development blocks of the district.

Table 16—Main staple food in the majority of villages in each development block.

Sl. no.	Name of Development Block	Main staple food	Sl. no.	Name of Development Block	Main staple food
1	2	3	1	2	3
1	Kahara	Rice, wheat	13	Basantpur	Rice, wheat
2	Simri Bakhtiarpur	Rice, wheat	14	Chhatapur	Rice, wheat
3	Mahishi	Rice, maize	15	Roghopur	Rice, wheat
4	Nauhatta	Rice, wheat	16	Nirmali	Rice, wheat
5	Sour Bazar	Rice, wheat	17	Madhepura	Rice, wheat
6	Sonbarsa	Rice, wheat	18	Singheshwar	Rice, wheat
7	Salkhua	Rice, wheat	19	Kumarkhand	Rice, wheat
8	Supaul	Rice, wheat	20	Murliganj	Rice, wheat
9	Marauna	Rice, wheat	21	Kishanganj	Rice, wheat
10	Kishanpur	Rice, wheat	22	Chausa	Rice, wheat
11	Pipra	Rice, wheat	23	Alamnagar	Rice, wheat
12	Tribeniganj	Rice, wheat			

Villages according to land use

The land utilization data of the villages in the district have been incorporated in the Village Directory. The terms and concepts have also been explained in the Analytical Note at the appropriate place. The following table gives the percentage of culturable area as also the proportion of irrigated area to total cultivable area in the district and its various development blocks :

Table 17—Distribution of villages according to land use

Sl. no.	Name of Development Block	Number of inhabited villages	Total area (in hectares)	Percentage of cultivable area to total area	Percentage of irrigated area to total cultivable area
1	2	3	4	5	6
1	Kahara	69	26,147.16	80.18	38.51
2	Simri Bakhtiarpur	58	21,366.19	74.12	26.05
3	Mahishi	73	21,681.38	73.34	1.21
4	Nauhatta	52	16,647.80	71.45	8.76
5	Sour Bazar	70	30,690.13	88.62	43.17
6	Sonbarsa	59	21,046.96	87.69	21.92
7	Salkhua	54	24,047.00	80.20	35.24
8	Supaul	72	28,611.90	84.95	5.60
9	Marauna	35	16,536.46	83.19	5.89
10	Kishanpur	53	27,561.95	56.79	18.60
11	Pipra	38	19,661.39	83.64	29.72
12	Tribeniganj	53	31,886.92	83.11	37.75
13	Basantpur	85	23,279.77	72.21	22.88
14	Chhatapur	66	32,166.04	82.82	33.79
15	Raghopur	67	30,851.16	80.25	23.45
16	Nirmali	50	25,152.87	46.94	16.75
17	Madhepura	59	27,292.05	81.00	28.39
18	Singheshwar	45	29,626.62	80.77	44.16
19	Kumarkhand	53	24,108.22	89.38	46.00
20	Murliganj	71	25,895.48	89.07	34.16
21	Kishanganj	68	27,600.22	83.51	19.22
22	Chausa	33	18,538.02	85.33	13.19
23	Alamnagar	36	20,581.98	87.93	14.32
	Total	**1,319**	**570,977.67**	**79.48**	**26.52**

It would be seen from the table that 79.48 per cent of the total area is utilised for cultivation (Cultivable area) and of this only 26.52 per cent is irrigated. The low proportion of irrigated area is presumably on account of failure or premature cessation of rainfall which also results in failure of the main source of irrigation. However, now adequate attention is being paid to the provision and expansion of irrigation facilities in the district.

Among the C. D. Blocks, the highest proportion of cultivable area is found in Kumarkhand block with 89.38 per cent closely followed by Murliganj and Sour Bazar blocks with 89.07 and 88.62 per cent respectively. The lowest cultivable area is found in Nirmali block with 46.94 per cent of the land brought under cultivation followed by Kishanpur block (56.79%).

The highest proportion of irrigated area to the total cultivable area is observed to be again in Kumarkhand block with 46.00 per cent cultivable area under irrigation followed by Singheswar block with 44.16 per cent irrigated land. The lowest proportion of irrigated area to total cultivable area is observed in Mahishi block being 1.21 per cent only. It appears that though government has taken up different projects to provide irrigational facilities still there are considerable number of villages in a few blocks which are deprived of the required irrigational facilities in spite of the potentiality for cultivation.

Growth, density and sex-ratio of urban population.

The urban population of the district in each of the Censuses from 1951 together with the percentage variation over the decades is indicated in Table 18 below. It also shows the variation in density and sex-ratio in the urban population of the district in relation to State.

Table 18—Growth, Density and Sex-ratio of Urban Population in the district in relation to the State

	District						State					
Census year	Total population	Urban population	%Urban population	Decadal percentage variation in urban population	Density (population per sq. km.)	Sex-ratio (no. of females per 1,000 males)	Total population	Urban population	% Urban population	Decadal percentage variation in urban population	Density (population per sq. km.)	Sex-ratio (no. of females per 1,000 males)
1	2	3	4	5	6	7	8	9	10	11	12	13
1951	1,449,699	..	..	..	..	..	38,782,271	2,626,261	6.77	+38.14	2,320	842
1961	1,887,841	67,427	3.57	..	893	793	46,447,457	3,913,920	8.43	+49.03	1,915	811
1971	2,350,268	106,475	4.53	+ 57.91	1,129	804	56,353,369	5,633,966	10.00	+43.95	2,032	807
1981	2,953,803	168,968	5.72	+ 58.69	1,788	813	69,914,734	8,718,990	12.47	+54.76	2,727	832

The total urban population of the district is 168,968 comprising 5.72 per cent of the district population. The corresponding percentage for the State is 12.47. The rate of urbanisation of the district has apparently not kept pace with that of the State. The increase in urban population of the district has been rather tardy over the decades, the proportion of urban population content having risen from 3.57 per cent in 1961 to 5.72 per cent in 1981. It is significant to note that this district, even now, is less urbansied as compared to other districts of the State. From column 5 of the table, however, it appears that the decadal percentage variation in the urban population during the last decade has been quite high. The 1971-81 urban growth rate has been of the order of 58.69 per cent mainly on account of Saharsa town which has recorded an increase of 148.01 per cent (*vide* Table 2). The district has mainly benefited from its position as the headquarters of Kosi Division. The trend of growth of urban population in the State has been quite different. During the decade 1951–61 the urban population growth was of the order of 49.03 per cent whereas during 1961-71 it dipped to 43.95 per cent. Again during 1971-81 it has registered an increase of 54.76 per cent which appears to be quite high in comparison to the growth rates of the earlier decades and is, therefore, indicative of the faster rate of urban growth during the last decade in the State as a whole.

The density of population in the urban areas of the district has always remained low as compared to the density of population in the urban areas of the State. This also corroborates the fact that the towns of this district are still less urbanised and the movement of population from rural to urban areas is also very little.

Sex-ratio is determined by the number of females per 1,000 males. The sex ratio for the urban areas of Saharsa district has also all along been low as compared to the urban areas of the State and had been adverse for females over the decades. The urban areas, in fact, still suffer from a shortage of females as the towns attract mainly the male population by way of employment opportunities and female population continues to live in the villages because the people having agriculture as the main occupation and their moorings in villages do not migrate as a complete family unit. Higher cost of living in urban areas is another factor that discourages the people from shifting the entire family to the urban areas.

Towns added and declassified

There are 7 towns, viz., Saharsa (M), Sapaul (M), Birpur (NAC), Nirmali (NAC), Madhepura (M), Murliganj (NAC) and Bihariganj (NAC) in the district of Saharsa. In 1971 also the position was the same in the district. No town has either been added or declassified during the persent Census. Hence Table 19 has not been presented.

Receipt and expenditure in different towns

The table below gives the details of finances in the urban local bodies in terms of per capita receipt and expenditure :

Table 20—Per capita receipt and expenditure in towns

Class, name and civic status of the town	Per capita								
	Receipt (in rupees)			Expenditure (in rupees)					
	Total	Receipt through taxes	Receipt from all other sources	Total expenditure	General administration	Expenditure on public health and conveniences	Public works	Expenditure on public institutions	Other aspects
1	2	3	4	5	6	7	8	9	10
IV—Bihariganj (NAC)	2.70	1.90	0.80	2.36	2.33	..	..	..	0.03
IV—Birpur (NAC)	3.09	1.19	1.90	4.82	3.32	0.19	0.73	0.01	0.57
III—Madhepura (M)	13.14	4.20	8.94	8.70	2.08	3.89	0.69	..	2.04
IV—Murliganj (NAC)	6.66	2.86	3.80	5.43	2.34	1.98	0.76	..	0.35
IV—Nirmali (NAC)	8.69	1.96	6.73	5.14	4.17	..	0.97	..	..
II—Saharsa (M)	15.67	3.61	12.06	6.16	1.54	3.06	0.63	..	0.93
III—Supaul (M)	22.50	1.99	20.51	18.02	0.81	10.26	3.58	..	3.37
Total	**12.85**	**2.84**	**10.01**	7.97	**1.94**	**3.62**	**1.14**	**N**	**1.27**

It would be apparent from the above figures that the per capita total receipt is the highest in case of Supaul (M), the headquarters of Supaul subdivision. While receipt through taxes is the maximum in the case of Madhepura town, the headquarters of Madhepura subdivision, receipt through all other sources is the highest in the case of Supaul (M).

Per capita total expenditure is again the highest in the case of Sapaul (M). Except expenditure on general administration in which respect Birpur town tops the list, on all other counts Supaul (M) is on the forefront. The per capita expenditure in Birpur town is high probably because it is near the international boundary.

Schools per ten thousand population in towns.

Primary and middle school facilities are generally available in all towns. The following table gives the details of different categories of educational institutions per 10,000 population in different towns of the district :

Table 21—Schools per ten thousand population in towns.

Class, name and civic status of the town	Number per ten thousand population			
	Higher Secondary/ Inter/PUC/ Junior College	Secondary/ Matriculation	Junior Secondary/ Middle	Primary
1	2	3	4	5
IV—Bihariganj (NAC)	..	1.05	1.05	7.35
IV—Birpur (NAC)	..	2.32	1.54	2.32
III—Madhepura (M)	0.46	1.84	0.92	5.52
IV—Murliganj (NAC)	..	1.79	2.38	1.79
IV—Nirmali (NAC)	..	0.99	1.98	1.98
II—Saharsa (M)	..	0.52	1.56	1.91
III—Supaul (M)	..	1.30	3.58	7.16
Total	**0.06**	**1.18**	**1.89**	**3.97**

It would be apparent from the above table that institutions such as Higher Secondary/Inter/PUC/Junior College exist in only one of the towns, viz., Madhepura (M), the headquarters of Madhepura subdivision. As regards Secondary/Matriculation level schools, there are, on an average, 2.32 schools per ten thousand population located in Birpur town which is the highest. Junior Secondary/Middle Schools are the maximum in the case of Supaul (M). Bihariganj town has however, the highest number of primary schools per ten thousand population. The average number of primary schools in the urban areas of the district is 3.97 per ten thousand population.

Beds in the medical institutions in towns

The table below furnishes information regarding availability of beds in the medical institutions in different towns of the district :

Table 22—Number of beds in medical institutions in Towns.

Class, name and civic status of the town	Number of beds in medical institutions per one thousand population
1	2
IV—Bihariganj (NAC)	0.31
IV—Birpur (NAC)	2.16
III—Madhepura (M)	2.21
IV—Murliganj (NAC)	0.36
IV—Nirmali (NAC)	..
II—Saharsa (M)	4.36
III—Supaul (M)	1.56
Total	**2.29**

The number of beds in medical institutions per 1,000 population for urban areas of the district works out to 2.29. The availability of beds in the hospitals is the highest in case of

Saharsa town, the district headquarters (4.36). Nirmali town, on the other hand, does not have this facility at all.

Proportion of slum population in towns

The details of slums have been collected only in the case of Class I (population 1 lakh and above) and Class II (population (50,000–99,999) towns as existing in the year 1979 (based on 1971 Census figures). Relevant information was gathered through the local officials of the Municipalities, NACs as also through the Town Planning Department of State Government. Since none of the 7 towns of Saharsa district qualified as Class I or Class II in the year 1979, the information regarding slums was not collected from this district at all. However as per the 1981 Census Saharsa (M) now qualifies as a Class II town. Table 23 has not been prepared for this district.

Important commodities imported, exported and manufactured.

The table alongside indicates the most important commodities manufactured, exported and imported in the 7 towns of Saharsa district.

Table 24—Most important commodities manufactured, imported and exported in towns.

Class, name and civic status of the town	Most important commodity		
	Manufactured	Exported	Imported
1	2	3	4
IV—Bihariganj (NAC)	Sugar	Jute	Clothes
IV—Birpur (NAC)	Leather goods.	Leather goods.	Leather
III—Madhepura (M)	..	Jute	Cement
IV—Murliganj (NAC)	.	Jute	Cement
IV—Nirmali (NAC)	..	Paddy	Mustard-oil
II—Saharsa (M)	Alluminium goods.	Jute	Edible-oil
III—Supaul (M)	Confectionery	Jute	Mustard Seeds.

Bihariganj, Madhepura, Murliganj, Saharsa and Supaul are the main centres for jute and export this commodity to other places in the State.

The most important commodity manufactured in Birpur town is leather goods which is also the most important commodity exported to other places.

One notable feature is that except in case of Birpur (NAC), the most important item manufactured and the most important commodity exported are not the same in remaining 6 towns of the district.

ALPHABETICAL LIST OF VILLAGES

ALPHABETICAL LIST OF VILLAGES

Serial no.	Name of village	Serial no. in VD/ PCA	Serial no.	Name of village	Serial no. in VD/ PCA	Serial no.	Name of village	Serial no. in VD/ PCA
1	2	3	1	2	3	1	2	3
	DEVELOPMENT BLOCK—KAHARA							
1	Agwanpnr	49	30	Deona Gopal (141)	7	58	Padumpur	40
2	Amarpur (212)	80	31	Deona Gopal (142)	8	59	Panidaha	36
3	Amarpur (213)	81	32	Dewari	71	60	Parari	2
4	Aran	44	33	Dhagjari	74	61	Parwania (201)	69
5	Baghi *urf* Bhalua Sukhasan	45	34	Dholi	73	62	Parwania (202)	70
6	Balhapatti	5	35	Dighia	61	63	Parwania Arazi (199)	67
7	Balhapatti Arazi	9	36	Dumrail	54	64	Parwania Arazi (200)	68
8	Baluaha	52	37	Gandaul	27	65	Patori	25
9	Bangaon	3	38	Garahiapatti	4	66	Patuwaha	55
10	Bara	17	39	Gangaura Behra	21	67	Pipra	35
11	Barahser	29	40	Lachhminia (appertaining to Gangaura Behra)	23	68	Purikh	34
12	Bariahi	60				69	Rakeapatti	38
13	Basauna	72	41	Laukahi (appertaining to Gangaura Behra)	22	70	Rohua	15
14	Baijnathpur	78				71	Rohua Arazi	18
15	Batraha	64	42	Gobargarha *urf* Jarsain	46	72	Rohuamon	59
			43	Harpur	85			
			44	Hasa Hakpur	51			
16	Bela	32	45	Itahri	48	73	Rupnagar	56
17	Bharauli	75	46	Kahra	63	74	Sadhua Badh	19
18	Bhuswarh Dih	14	47	Kandaha	10	75	Saharsa	57
19	Bijalpur	39	48	Kharagpur (215)	83	76	Sattar	41
20	Bishumpur 208)	76	49	Kharagpnr (216)	84	77	Shahpur	50
21	Bishunpur (211)	79	50	Kharik Badh	13	78	Sihaul	20
22	Bishunpur (214)	82	51	Makuna	37	79	Simraha	53
23	Bishumpur (appertaining to Gangaura Behra)	24	52	Matiari Badh	30	80	Siradipatti	62
			53	Mohanpur	77	81	Sisai	47
24	Chainpur Uttarkhand	1	54	Murli	11	82	Solindabad	65
25	Chauri Bijalpur	31						
26	Chinwari	28						
27	Dahaha Badh	12	55	Nandlali	43	83	Tulsiahipatti	16
28	Deojaji	66	56	Nariar	58	84	Tuniahi	33
29	Deona Gopal (140)	6	57	Pachgachhia	26	85	Ukahi	42
	DEVELOPMENT BLOCK—SIMRI BAKHTIARPUR							
1	Agar	26	21	Chapram	17	41	Mohanpur	11
2	Aini	30	22	Dhanupra	34	42	Nainpur	58
3	Ashraf Chak	39	23	Ghoghsam	23	43	Nattigarh	46
4	Baghwa	18	24	Gopalpur (2/385)	3	44	Paharpur (20)	21
5	Baidi	29	25	Gopalpur (19)	20	45	Paharpur (86)	59
6	Bakhtiarpur	36	26	Hamidpur	57	46	Raipura	40
7	Balhampur	47	27	Hario	14	47	Rampur	33
8	Balhi	1	28	Kantho	16	48	Saraunja	13
9	Balthi	49	29	Kathdumar	25	49	Saraunja thana	12
10	Barsam	2	30	Khajuri	6	50	Sardiha	41
11	Basatpur	44	31	Khamauti	35	51	Shankarpur (4)	5
12	Belwara	27	32	Khoju Chak	45	52	Shankarpur (14)	15
13	Bhagdewa	28	33	Kusmi	42	53	Simri	52
14	Bhagwanpur	4	34	Lagma	54	54	Sisauni	8
15	Bhatauni	60	35	Madanpur	9	55	Sonpura	43
16	Bhauara	38	36	Madhuban	37	56	Sukhasan	24
17	Bhorha	50	37	Mahammadpur	31	57	Tariawan	56
18	Bhotia	32	38	Mahkhar	51	58	Teghra	10
19	Bindpur	48	39	Manjhwa	19	59	Tilanthi	22
20	Chak Bharo	53	40	Matihani	7	60	Turki	55

ALPHABETICAL LIST OF VILLAGES—*contd.*

Serial no.	Name of village	Serial no. in VD/ PCA	Serial no.	Name of village	Serial no. in VD/ PCA	Serial no.	Name of village	Serial no. in VD/ PCA
1	2	3	1	2	3	1	2	3
	DEVELOPMENT BLOCK—MAHISHI							
1	Aina	.. 64	28	Dharampur	.. 72	55	Naharwa	.. 57
2	Aina Sohagpur	.. 63	29	Dhor (49)	.. 3	56	Nakauch	.. 78
3	Aksaur	.. 55	30	Dhor (96/2)	.. 43	57	Nawada	.. 26
4	Amahi	.. 16	31	Dumri	.. 27	58	Nonia	.. 37
5	Ara	.. 32	32	Gamrahu	.. 77	59	Panchbhinda	.. 23
6	Baghandarzi	.. 53	33	Gangauni	.. 79	60	Parewa	.. 39
7	Baghaud (113)	.. 60	34	Garaul	.. 18	61	Pastwar	.. 41
8	Baghaud (114)	.. 61	35	Ghoghpur	.. 67	62	Pokharbhinda	.. 1
9	Baghaud (115)	.. 62	36	Jalai	.. 19	63	Paranpur	.. 34
10	Baghwa	.. 56	37	Jalkaur	.. 54	64	Rajhanpur	.. 74
11	Baghwa Hat Abad	.. 29	38	Jhara	.. 68	65	Rakhti	.. 71
12	Balia	.. 10	39	Jhitki	.. 47	66	Sahorwa	.. 22
13	Bahrampur	.. 17	40	Kandaha	.. 46	67	Samani	.. 24
14	Betwar-Az-Beto	.. 4	41	Kanwa Arazi	.. 81	68	Sapaila	.. 42
15	Bhaghwa	.. 2	42	Kangaon	.. 11	69	Sarauni	.. 7
16	Bhanthi	.. 25	43	Karhara	.. 66	70	Sarauni Khurd	.. 8
17	Bharwar	.. 44	44	Khairaha	.. 50	71	Semar	.. 35
18	Bhelahi Kalan Khurd	.. 12	45	Kodwa	.. 48	72	Sirwar	.. 76
19	Bihna	.. 70	46	Kundali	.. 9	73	Sisauna	.. 69
20	Bijwar	.. 80	47	Lohaur	.. 40	74	Sonkurthua	.. 21
21	Birgaon	.. 13	48	Mahesraho	.. 38	75	Supaul	.. 28
22	Birwar	.. 75	49	Mahisi	.. 52	76	Tarhi	.. 15
23	Chatania	.. 14	50	Maina	.. 58	77	Teghra	.. 51
24	Chilkwar Tappehorchilkarhi	.. 45	51	Maina Arazi	.. 59	78	Telbadha	.. 6
25	Dhamwara	.. 36	52	Manaur	.. 65	79	Telhar	.. 5
26	Dhanauj	.. 73	53	Mangrauni	.. 20	80	Telwa	.. 31
27	Dhapri	.. 30	54	Nagar	.. 49	81	Thanwar	.. 33
	DEVELOPMENT BLOCK—NAUHATTA							
1	Asnahipatti	.. 20	20	Dharhara	.. 44	38	Majhaul	.. 29
2	Aunira Ramauli	.. 42	21	Dumra	.. 10	39	Mohammadpur	.. 36
3	Bakaunia	.. 24	22	Ekarh	.. 48	40	Mohanpur	.. 40
4	Baksuar	.. 45	23	Enaetpur	.. 43	41	Murajpur	.. 46
5	Balugaon *urf* Chhatra	.. 14	24	Garhia	.. 37	42	Murlipur	.. 3
6	Barahi	.. 7	25	Gobindpur	.. 31	43	Narainpur	.. 53
7	Bargaon	.. 17	26	Gorhia Lohiar	.. 34	44	Narga	.. 52
8	Bargaon Arazi	.. 18	27	Hati	.. 5	45	Nauhatta	.. 19
9	Barhampur	.. 38	28	Hempur	.. 16	46	Naula	.. 50
10	Barhra	.. 25	29	Kadlipatti	.. 12	47	Paliarpur	.. 28
11	Bariari	.. 22	30	Kaithwar	.. 2	48	Panduha	.. 9
12	Bhakua	.. 35	31	Kaliali	.. 4	49	Parkhotimpur	.. 11
13	Bhelahi	.. 33	32	Kasimpur	.. 8	50	Partaha	.. 23
14	Birjain	.. 51	33	Kaithwar Arazi	.. 6	51	Rampur	.. 21
15	Chandrain	.. 47	34	Kharhatelwa	.. 41	52	Rasulpur	.. 49
16	Chhataun	.. 27						
17	Darhar	.. 32	35	Kumhrauli	.. 39	53	Sataur	.. 55
18	Deoka	.. 1	36	Lalpur	.. 54	54	Shahpur	.. 30
19	Dharampur	.. 15	37	Mahua	.. 26	55	Tikpuli Chak Khuti Badh	.. 13
	DEVELOPMENT BLOCK—SOUR BAZAR							
1	Ajgaiba	.. 23	6	Bansi Rauta	.. 46	11	Bhabtia	.. 48
2	Baijnathpur (50)	.. 6	7	Barahi	.. 10	12	Bhada	.. 35
3	Baijnathpur (51)	.. 7	8	Barasinghia	.. 68	13	Bhaddi	.. 64
4	Bakhri	.. 31	9	Barsam	.. 36	14	Bhagwanpur (40)	.. 1
5	Bancholha	.. 2	10	Barsamkho Patti	.. 34	15	Bhagwanpur (47)	.. 3

ALPHABETICAL LIST OF VILLAGES—*contd.*

Serial no.	Name of village	Serial no. in VD/ PCA	Serial no.	Name of village	Serial no. in VD/ PCA	Serial no.	Name of village	Serial no. in VD/ PCA
1	2	3	1	2	3	1	2	3
	DEVELOPMENT BLOCK—SOUR BAZAR—*concld.*							
16	Bhawanipur	24	35	Jirwa	69	54	Pama	66
17	Bhulia (95)	16	36	Jiwachhpur Pachhiari Patti	21	55	Pastpar	71
18	Bhulia (96)	17	37	Jiwachhpur Purwari	20	56	Patarghat	61
19	Bishunpur	58	38	Kabela	40	57	Phursaha	50
20	Chakla	54	39	Kabela Chak	41	58	Raghunathpur (92)	13
21	Chanaur	27	40	Kachra (130)	51	59	Raghunathpur (93)	14
22	Cheta Chakla	53	41	Kachra (131)	52	60	Rampur	44
23	Chikni Dakhinwari	39	42	Kachradaun (94)	15	61	Rauta Khem	47
24	Chikni Darmeani	38	43	Kachradaun (98)	19	62	Rohua (121)	42
25	Chikni Uttarwari	37	44	Kanp	57	63	Rohua (122)	43
26	Dhabauli	59	45	Kapasia	60	64	Sahgaura	70
27	Dhamsena (107)	28	46	Karahia	55	65	Sahuria (90)	11
28	Dhamsena (108)	29	47	Khajurl	4	66	Sahuria (109)	30
29	Gamharia	5	48	Kishunpur	65	67	Saur	25
30	Garhia	22	49	Lachhminia	9	68	Saur Bazar	26
31	Gulam	56	50	Lachhmipur	62			
32	Hanuman Nagar Chakla	18	51	Madhura	32	69	Silet	12
33	Indarwa	45	52	Nado	33	70	Suhath	49
34	Jamhra	63	53	Paharpur	67	71	Tiri	8
	DEVELOPMENT BLOCK—SONBARSA							
1	Agma	19	21	Gazi Paita	22	41	Manori	10
2	Amirta	30	22	Goalpura	6	42	Maura	58
3	Atlakha	32	23	Gonram	52	43	Mokma	35
4	Baisa	23	24	Goari	40	44	Nanauti	20
5	Baitha Musahri	42	25	Harpur	7	45	Pacharhi	53
6	Balia Ekduari	41	26	Jalsiman	25	46	Pachlakh	36
7	Barahi	56	27	Jambra	21	47	Padumpur	13
8	Baraith	31	28	Jhitkia Bhela	45	48	Paita	26
9	Bargaon	39	29	Kas Nagar	55	49	Paman	51
10	Barsam	38	30	Khasurha	28	50	Pararia	16
11	Basnahi	59	31	Kolhait	37	51	Raghunathpur	50
12	Behta	17	32	Kopa	57	52	Rakhauta	27
13	Belhat	44	33	Lagma	1	53	Sahmaura	8
14	Bhada	24	34	Lagmapatti	2	54	Sahsaul	18
15	Bhasti	54	35	Mahuapatti Dakhinwari	49	55	Sarauni Madhepura	46
16	Bhaura	29	36	Mahuapatti Uttarwari	47			
17	Dahad	12	37	Maina	14	56	Shahpur	3
18	Dumra	4	38	Malaudpatti	48	57	Sirrahi	5
19	Durgapur	34	39	Malandhpatti Uttarwari	43	58	Soha	9
20	Fatehpur	15	40	Manguar	33	59	Sonbarsa	11
	DEVELOPMENT BLOCK—SALKHUA							
1	Afzalpur	44	16	Gauspur	27	31	Khorasan	37
2	Alani	17	17	Ghordaur	30	32	Koparia	56
3	Badshah Nagar	41	18	Gurganwan	28	33	Kotwalia	49
4	Baldehi	12	19	Haransari	57	34	Kuchaut	54
5	Banganwan	15	20	Harewa	26	35	Kusmhi	33
6	Bankatti	59	21	Hath Mandal	58	36	Lalpur	40
7	Basahi	19	22	Itahri	43	37	Maharas	34
8	Bhelwa	25	23	Jamal Nagar	42	38	Mamarkha (Mobarakpur)	45
9	Bhirkhi	7	24	Kabira	4	39	Matihani	11
10	Chanan	3	25	Kabirpur	10	40	Mian Jagir	22
11	Chhachhua	50	26	Kamra	23	41	Murla	14
12	Chiraia	6	27	Kasimpur	31	42	Murli	35
13	Deokal	38	28	Kathghara	1	43	Puraini	29
14	Gaurdah	21	29	Khajurbana	8	44	Raingnian	16
15	Gauri	24	30	Khochardewa	2	45	Rasalpur	39

ALPHABETICAL LIST OF VILLAGES—*contd.*

Serial no.	Name of village		Serial no. in VD/ PCA	Serial no.	Name of village	Serial no. in VD/ PCA	Serial no.	Name of village		Serial no. in VD/ PCA
1	2		3	1	2	3	1	2		3
	DEVELOPMENT BLOCK—SALKHUA—*concld.*									
46	Sahoria		.. 5							
47	Sahsaili Thuthi		.. 55	52	Samhar Khurd	. 52	57	Shamsuddinpur		.. 36
48	Sahuria	(51)	.. 18	53	Sarbela	.. 32	58	Situahi		.. 47
49	Sahuria	(130)	.. 60	54	Sauthi	.. 9	59	Sugma		.. 61
50	Salkhua		.. 46	55	Seoti	.. 51	60	Tajpur		.. 13
51	Samhar Kalan		.. 53	56	Shahganwan	.. 20	61	Utesra		.. 48
	DEVELOPMENT BLOCK—SUPAUL									
1	Amha		.. 62	27	Fakirana	.. 17	52	Malhani		.. 42
2	Bainia		. 11	28	Ghiwak	.. 13	53	Maricha	(173)	.. 29
3	Bairo		.. 49	29	Ghuran	.. 14	54	Maricha	(214)	.. 71
4	Bairo Milik		.. 50	30	Gobargarha	. 75	55	Nanu Patti Dhor		.. 46
5	Bakaur		.. 32	31	Gopalpur Khurd	. 27	56	Narahia		.. 20
6	Balha		.. 45	32	Gopalpur Sire	.. 26	57	Nemua		.. 37
7	Balias		.. 53	33	Goth Baruari	.. 59	58	Nirmali	(141)	.. 3
8	Balwa		.. 19	34	Hardi	.. 63	59	Nirmall	(217)	.. 74
9	Barail		.. 56	35	Itahari	.. 65	60	Parkauli		. 43
10	Barail Milik		.. 58	36	Jhahura	66	61	Parsa		.. 9
11	Baruari		.. 60	37	Kalapatti	.. 34	62	Parsarma Parsauni		.. 54
12	Basbiti		.. 24	38	Kanpatti	18	63	Parsauni		30
13	Bela		.. 67	39	Karanpur	.. 41	64	Piprahi		.. 10
14	Bela Parsani		.. 2	40	Kariha	. 76	65	Pipra Khurd		.. 21
15	Bijalpur		.. 31	41	Kataia	47	66	Purain		.. 35
16	Bina		.. 69	42	Katbansi	.. 64	67	Ramdatpatti		.. 39
17	Chain Singhpatti		.. 5	43	Keotna	.. 52	68	Rampur		.. 36
18	Chaudail		.. 28	44	Kharail	.. 8	69	Sarhi Malikan		.. 73
19	Chhapkahi		.. 23	45	Lalchandpur	.. 38	70	Sihe		.. 33
20	Dabhari		. 12	46	Laukaha	.. 61	71	Simra		.. 57
21	Dhor Raghopur		.. 48				72	Solhani		.. 70
22	Dudha		.. 51	47	Laurah	. 77	73	Sukaila		.. 1
23	Dudhaura Malikana		. 55	48	Magurar	.. 15	74	Sukhpur Solhani		.. 44
24	Dumaria	(160)	16	49	Maheshpur	.. 40	75	Supaul		.. 72
25	Dumaria	(166)	.. 22	50	Mahuwa	.. 6	76	Surtipatti		.. 4
26	Ekma		. 68	51	Malhad	.. 7	77	Telwa		.. 25
	DEVELOPMENT BLOCK—MARAUNA									
1	Badurahi		.. 25	14	Kadmaha	.. 4	26	Mainaha		.. 21
2	Barahra		.. 18	15	Kamrail	.. 29	27	Manhar patti		.. 17
3	Baskhora		.. 23	16	Kataia	.. 6	28	Mangarihaul		.. 37
4	Belahi		.. 8	17	Khokhaha	.. 38	29	Marauna		.. 30
5	Chandargarh		.. 28	18	Khorman	.. 27	30	Pachbhira		.. 26
6	Dhabghat		.. 3	19	Koni Inamat	.. 15	31	Pachgachhia		.. 16
7	Gamharia		.. 10	20	Kulharia	.. 13	32	Parari		.. 11
8	Ghogkaria		.. 20	21	Kursan	.. 33	33	Parkonch		.. 22
9	Gonaura		.. 35	22	Kusmaul	.. 31	34	Parsauni		.. 36
10	Gotrahi		.. 5	23	Lalmania	.. 7	35	Rasuar		.. 2
11	Harari		.. 24				36	Rataho		.. 34
12	Janardanpur		.. 32	24	Maheshpur	.. 9	37	Saraunjabela		.. 14
13	Jobaha		.. 19	25	Mahuahi	.. 12	38	Sisauni		.. 1
	DEVELOPMENT BLOCK—KISHANPUR									
1	Abhwar		.. 30	6	Bahorwa	.. 53	11	Bela		.. 46
2	Andauli		.. 14	7	Banainia	.. 7	12	Belatarha		.. 28
3	Arraha		.. 37	8	Barhatha	.. 17	13	Chandpipar		.. 13
4	Asanpur Kupaha		.. 41	9	Bauraha	.. 42	14	Dighia		.. 51
5	Aurahi		.. 4	10	Begamganj	.. 47	15	Dinajpur		.. 2

ALPHABETICAL LIST OF VILLAGES—*contd.*

Serial no.	Name of village	Serial no. in VD/ PCA	Serial no.	Name of village	Serial no. in VD/ PCA	Serial no	Name of village	Serial no. in VD/ PCA
1	2	3	1	2	3	1	2	3
			DEVELOPMENT BLOCK—KISHANPR—*concld.*					
16	Dubiahi	.. 50	29	Mahisardar Chakla	. 18	41	Rajpur	.. 27
17	Gadahwa	.. 38	30	Malar	. 33	42	Saraigarh	.. 11
18	Itahari	.. 6	31	Maujaha	.. 44	43	Sungiawan	.. 22
19	Kamaldaha	.. 36	32	Mehasimar	.. 21	44	Sisauni	.. 29
20	Katmungra	.. 1	33	Murli	.. 8	45	Siswa	.. 45
21	Keotapatti	.. 23	34	Murli Milik (56)	.. 9	46	Sohagpur	.. 25
22	Khakhai	.. 31	35	Murli Milik (57)	.. 10	47	Sonbarsa	. 39
23	Kishunpur	.. 32	36	Nawabakhar	.. 35	48	Sonpataha	.. 5
24	Koraia	.. 24	37	Pachgachhia	.. 48	49	Sujanpur	.. 43
25	Kulipatti	.. 12	38	Parsa	.. 52	50	Sukhasan	16
26	Lachhminia	.. 3				51	Sukmarpur	.. 49
27	Madhura (67)	.. 20	39	Parsa Madho	.. 40	52	Tharbitia	. 34
28	Madhura (77)	.. 26	40	Phulwaria	.. 15	53	Tulapatti	19
			DEVELOPMENT BLOCK—PIPRA					
1	Amaha	. 21	14	Gidrahi	.. 13	27	Nirmali	. 10
2	Bairia	.. 3	15	Hatwaria	.. 5	28	Pathrajolhania	. 11
3	Basaha	.. 17	16	Jarauli	.. 2	29	Pipra	. 22
4	Basauli	.. 39	17	Jharka	.. 1	30	Rajpur	. 19
5	Beldara	.. 38	18	Jiwachhpur	.. 31	31	Ramnagar	.. 6
6	Belokhra	.. 14	19	Kataia Mahe	.. 12	32	Rampur	.. 20
7	Bhaiaram Sardar Chakla	.. 35	20	Kataia Miiik	.. 15	33	Ratauli	.. 4
8	Bishunpur (234)	.. 18	21	Lachhumandas Chak	.. 29	34	Saheb Chakla	.. 33
9	Bishunpur (245)	.. 24	22	Lalpatti	.. 9	35	Sakhua	.. 27
10	Debipatti	.. 25	23	Lalpur	.. 34	36	Sihraul	.. 30
11	Dinapatti	.. 26	24	Maheshpur	.. 32	37	Tharhi Bhawanipur	.. 28
12	Dubiahi	.. 36	25	Mahichanda	.. 7	38	Thumha	.. 16
13	Dulari	.. 37	26	Makroi	.. 23	39	Tulapatti	.. 8
			DEVELOPMENT BLOCK—TRIBENIGANJ					
1	Atlakha Belahi	.. 6	23	Jagur	.. 16	44	Nandan	.. 63
2	Auraha	.. 12	24	Karanpatti	.. 37	45	Nandan Milik (314)	.. 62
3	Babhanganwa	.. 17	25	Karharwa	.. 11	46	Nandan Milik (316)	.. 64
4	Baghaeli	.. 52	26	Koriapatti	44	47	Orlaha	. 29
5	Barahkurwa	.. 24	27	Kukur Dhari	.. 25	48	Pakri	.. 1
6	Bela	.. 2	28	Kusaha (274)	.. 20	49	Pansahi	.. 36
7	Belapatti	.. 38	29	Kusaha (289)	.. 35	50	Parsagarhi	.. 58
8	Belha	.. 8	30	Lachhminia	. 22	51	Parsagarhi Milik (307)	.. 55
9	Bhagwanpur	.. 33	31	Lachhmipur	.. 5	52	Parsagarhi Milik (308)	.. 56
10	Bhairopatti	. 9	32	Laharnia	. 27	53	Parsagarhi Milik (309)	.. 57
11	Bhura	.. 7	33	Latauna	. 19	54	Parsagarhi Milik (311)	.. 59
12	Bishunia	.. 42	34	Mahesua	. 18	55	Parsagarhi Milik (312)	.. 60
13	Daparkha	.. 23	35	Mahulia	. 21	56	Pathragordhoi	.. 14
14	Gamhirpur	.. 4	36	Manganj	.. 41	57	Phulkha	.. 46
15	Ganjhar Lakheraj	.. 31	37	Maun	.. 13	58	Pilwaha	.. 40
16	Ganjhar Mal	.. 32	38	Mahrampur	.. 49	59	Purandaha	.. 28
17	Gobindpur	. 61	39	Mahrampur Arazi	48	60	Raghunathpur	.. 51
18	Gorha	.. 30	40	Mahrampur Milik (301)	.. 47	61	Raghunathpur Milik	.. 54
19	Guria	.. 39	41	Mahrampur Milik (302/2)	50	62	Rahta	.. 3
20	Hariharpatti	.. 34	42	Mahrampur Milik (305)	.. 53	63	Semaria	.. 10
21	Hirapatti	.. 43						
22	Jadia	.. 45	43	Mirjawa	. 26	64	Thalha Garhia	.. 15

ALPHABETICAL LIST OF VILLAGES—*contd.*

Serial no.	Name of village	Serial no. in VD/ PCA	Serial no.	Name of village	Serial no. in VD/ PCA	Serial no.	Name of village	Serial no. in VD/ PCA
1	2	3	1	2	3	1	2	3
			DEVELOPMENT BLOCK—BASANTPUR					
1	Balbhadarpur	.. 44	33	Dubiahi	.. 13	65	Nirmali	.. 60
2	Bahadurganj	.. 15	34	Dumri Milik	.. 17	66	Padampur	.. 86
3	Bahorwa	.. 34	35	Derbandhe	.. 53	67	Panchpanduria	.. 16
4	Bahtunia *urf* Satanpatti	.. 28	36	Fatehpur	.. 4	68	Parmanandpur	.. 75
5	Baijnathpur (9)	.. 9	37	Garhaua	.. 55	69	Parsa	.. 92
6	Baijnathpur (37)	.. 30	38	Ghauspurpatti	.. 77	70	Parsahi	.. 26
7	Bairia Arazi	83	39	Gidarmari	.. 68	71	Parsa Kalan	.. 93
8	Bairia Chaudhari	.. 84	40	Hanuman Nagar	.. 41	72	Parsa Milik	.. 91
9	Bairia Kamal	87	41	Hedolwa	.. 43	73	Parwaha	.. 59
10	Bairia Mal	82	42	Hirde Nagar	.. 40	74	Parwaha Chakla	.. 50
11	Baisi Chakla	56	43	Jagir Arazi Kaskapur	.. 70	75	Piprahigot	.. 29
12	Banaili Patti	66	44	Jhirwa	.. 74	76	Piprahinag	.. 73
13	Barhampur	45	45	Kamat Arazi	.. 69	77	Piprahipatti Golari	.. 19
14	Barantpur	8	46	Kamatpur	.. 52	78	Puraini	.. 76
15	Basantpur	6	47	Kapurah	.. 7	79	Raghunathpur	.. 10
16	Bauraha	65	48	Kataia	.. 38	80	Rampur	.. 58
17	Bhagwanpur (43)	.. 35	49	Khantaha	.. 3	81	Raniganj	.. 11
18	Bhagwanpur (199)	.. 79	50	Kochgawan	.. 80	82	Ranipatti	.. 72
19	Bhawanipur	.. 39	51	Koskapur	71	83	Ratanpur	.. 33
20	Bhimnagar	.. 1	52	Koyali	.. 88	84	Sahajpur	.. 85
21	Birpur	.. 5	53	Kusahar	.. 46	85	Saheban	.. 36
22	Bishunpur Chaudhary	.. 49	54	Kusahar Arazi	.. 47	86	Samda	.. 37
23	Bishunpur Ghansham	.. 63	55	Lachhmipur	.. 25	87	Saranpur	.. 18
24	Bishunpur Shiwaram	.. 61	56	Lahiparas	.. 64	88	Shankarpur	.. 78
25	Buchunoa	.. 31	57	Lalpur	.. 2	89	Shibnagar (12)	.. 12
26	Chhitauni	.. 21	58	Lalpurgot	.. 89	90	Shibnagar (74)	.. 57
27	Dharha	.. 20	59	Madhora	.. 14	91	Sitapur	.. 48
28	Dharhapatti	.. 22	60	Mohanpur	.. 42	92	Sobhankarpur	81
29	Dharhapatti Az Rakbe Chandip (23)	.. 23	61	Munshi Piprahi	.. 67	93	Sonapur	.. 54
			62	Narpatpatti	.. 27	94	Surea *urf* Siripur	.. 51
30	Dharhapatti Az Rakbe Chandip (24)	.. 24						
31	Dhansipatti	.. 90	63	Nathbari	.. 94			
32	Dhena	.. 32	64	Nathpatti	.. 62	95	Tulshipatti	.. 95
			DEVELOPMENT BLOCK—CHHATAPUR					
1	Bairia	.. 47	24	Goalpara	.. 64	47	Mahadeopatti	8
2	Balua	.. 3	25	Gobindpur Kalan	.. 17	48	Matiari	6
3	Bardaha Jainagar	.. 18	26	Gurdharia	.. 1	49	Mohammadganj	50
4	Barhmotar	.. 7	27	Hariharpur	.. 33	50	Mohanpur	.. 58
5	Belaganj	.. 16	28	Indarpur	.. 56	51	Narahia	41
6	Bhagwatpur	.. 30	29	Jainagara	23	52	Pariahi	28
7	Bhatabari	.. 38	30	Jhakhar Garh	.. 37	53	Parsabirbal	.. 26
8	Bhawanipur Tharha	5	31	Jiwachhpur	.. 15	54	Partapnagar	55
9	Bhawanipur	66	32	Kalikapur	21	55	Patti Neyamat *urf* Girdharpatti	60
10	Bhimpur (92/1)	.. 12	33	Karbana	43	56	Patti Ratan Sar	62
11	Bhimpur (92/2)	.. 13	34	Kathi	63	57	Raisri	48
12	Bishunpur Ghulami	.. 4	35	Katahra	36	58	Raisri Milik (179)	49
13	Bohartpur	.. 21	36	Katrahi Pakirana	67	59	Raisri Milik (230)	68
14	Chainpur	.. 11	37	Keola	14	60	Rajwara	.. 40
15	Chapain	.. 10	38	Khuti	44	61	Ramnagar	.. 57
16	Charne	.. 69	39	Kishunganj	51	62	Rampur	34
17	Chhatapur	.. 39	40	Lachhminia	22	63	Ratan Sar	.. 65
18	Chuni	.. 53	41	Lachhmipur	42	64	Sahata	59
19	Chuni Milik	.. 52	42	Lalganj	27	65	Shahpur	.. 61
20	Darharia	.. 45	43	Lalpur	35	66	Surjapur	25
21	Dodra	.. 20	44	Madhopur	31	67	Tengri	9
22	Gareria Chakla	.. 2	45	Madhubani	19	68	Thuthi	54
23	Ghiwaha	.. 46	46	Mahaddipur	.. 32	69	Udhampur	.. 29

ALPHABETICAL LIST OF VILLAGES—*contd.*

Serial no.	Name of village	Serial no. in VD/ PCA	Serial no.	Name of village	Serial no. in VD/ PCA	Serial no.	Name of village	Serial no. in VD/ PCA
1	2	3	1	2	3	1	2	3
	DEVELOPMENT BLOCK—RAGHOPUR							
1	Achalpur	49	24	Gobindpur	19	47	Piprahi	37
2	Baisi	9	25	Gospur	10	48	Pulkahi	60
3	Barmotara	58	26	Hari Chakla	11	49	Radhe Nagar	44
4	Basawanpatti	6	27	Haripur	62	50	Raghopur	43
5	Buraha	14	28	Hariraha	25	51	Raripur Arazi	1
6	Bengaipatti	52	29	Harpur	23	52	Rajpur	7
7	Berdah	27	30	Hulas	59	53	Ram Bishunpur	34
8	Bhawanipur	66	31	Husainabad	63	54	Rampur	39
9	Bishunpur Daulat	22	32	Imamganj	31	55	Sait	41
10	Champa Nagar	51	33	Inampatti	67	56	Sarhochia	48
11	Chhitauni	64	34	Jagdishpur	3	57	Satanpatti	57
12	Debipur	46	35	Karjain	5	58	Satkodaria	47
13	Dharampatti	38	36	Kohbarwa	2	59	Shankarpur Daulat	13
14	Dharahara	45	37	Koriapatti	56	60	Simrahi	35
15	Dhurgawan	8	38	Laukaha	53	61	Siripur	20
16	Dip Nagar	61	39	Manik Chand Chakla	42	62	Sitaram Chakla	28
17	Dumri	50	40	Mansapur	4	63	Sitarampur	54
18	Durgapur (104/2)	21	41	Motipur	26	64	Situhar	15
19	Durgapur (119)	36	42	Norha	29	65	Sukha Nagar	65
20	Fakirana	24	43	Padum Nagar	12	66	Tekuna	68
21	Gamharia	40	44	Parmanandpur	16			
22	Garhia	18	45	Parsarman	30	67	Thalha	55
23	Gausabad	33	46	Phinglas	32	68	Undraha	17
	DEVELOPMENT BLOCK—NIRMALI							
1	Bahuarwa	10	18	Garhia	42	35	Mahua	48
2	Baisa	17	19	Gidhani	28	36	Majhari	36
3	Bajdari Chakla	22	20	Gopalpur	23	37	Maura	33
4	Baltharwa	41	21	Hanriahi	49	38	Naraenpur	47
5	Banania	7	22	Harpur	3	39	Nirmali	51
6	Bathnaha	4	23	Jarauli	50	40	Nonpara	18
7	Bela	32	24	Jhahura	37	41	Pipra Khurd	44
8	Bhabtiahi	43	25	Jhila Dumri	46	42	Raharia	34
9	Bhulia	39	26	Kabiahi	16	43	Repauli	8
10	Bilandi	5	27	Kaleanpur	27	44	Sadanandpur	26
11	Bishunpur	45	28	Kamalpur	2	45	Shahpur Pirthi Patti	25
12	Chhithi Hanumannagar	24	29	Karhari	15	46	Siani	14
13	Dagmara	12	30	Kataia Bhulia	40	47	Sikrahata	13
14	Dhadi	29	31	Korhali	21	48	Simri	19
15	Dharhara	6	32	Kunali	1	49	Takia	20
16	Dighia	31	33	Lagunia	38	50	Tharia	35
17	Dudhaila	30	34	Laukaha	9	51	Ugani patti	11
	DEVELOPMENT BLOCK—MADHEPURA							
1	Amanat Dakhinwari Patti	32	11	Bardaha Arazi Ramna	8	21	Budhma Lakheraj	54
2	Amanat Uttarwari Patti	31	12	Basdewa	14	22	Buniad Singh Chakla	43
3	Arraha	20	13	Betauna	61	23	Chaura	63
4	Bahadur Singh Dhkhinwari Chakla.	42	14	Bhadaul	56	24	Chitti	5
			15	Bhtranha	6	25	Dhorgaon	65
5	Bahadur Singh Uttarwari Chakla.	41						
6	Bakhri	64	16	Bhawantikthi	19	26	Dubiahi	16
7	Balam	49	17	Bhelwa	21	27	Garhia	50
8	Bancholha	15	18	Bhirkhi Uttarpari	28	28	Garthan	51
9	Barahi	1	19	Bhirkhi Dakhinwari	29	29	Ghailarh	3
10	Bardaha	9	20	Budhma	55	30	Gorhiari	22

ALPHABETICAL LIST OF VILLAGES—*contd.*

Serial no.	Name of village	Serial no. in VD/ PCA	Serial no.	Name of village	Serial no. in VD/ PCA	Serial no.	Name of village	Serial no. in VD/ PCA
1	2	3	1	2	3	1	2	3
			DEVELOPMENT BLOCK—MADHEPURA—*concld.*					
31	Gorhaila	59	43	Madhuban	26	55	Pithahi	18
32	Got Bardaha	7	44	Maheswa	62	56	Ratanpura	2
33	Gothkho Paiti	45	45	Manikpur	25	57	Sahugarh	23
34	Hanuman Nagar Chakla	44	46	Matiahi	17	58	Shakarpur	60
35	Jhitkia	13	47	Mudwala (84)	47	59	Siri Nagar	4
36	Khopaiti	46	48	Mudwala (85)	48	60	Siripur Dakhinwari	38
37	Khopaiti Badh	40	49	Murho	52	61	Siripur Uttarwari	37
38	Lachhmirampur Dakhinwari	34	50	Murho Lakheraj	53	62	Sukhasan Dakhinwari	39
39	Lachhmirampur Uttarwari Chakla.	33	51	Pararia	57	63	Sukhasan Uttarwari	36
			52	Pathraha (41)	11	64	Tuniahi Dakhinwari	35
40	Machh Bakhra	58						
41	Madanpur	27	53	Pathraha (42)	12			
42	Madhipura	24	54	Piprahi Chakla	10	65	Tuniahi Uttarwari	30
			DEVELOPMENT BLOCK—SINGHESHWAR					
1	Aurahi	6	16	Gauripur	34	31	Mahuli	10
2	Babhani Bholwa	4	17	Gidha	41	32	Majarhat	32
3	Bahrari	42	18	Gohumani	30	33	Manpur	9
4	Bairbana	16	19	Gopalpur	11	34	Maura	44
5	Bani	43	20	Gurtara	40	35	Parwaha	24
6	Barhari	13	21	Jagbani	23	36	Patori	36
7	Basantpur	45	22	Jajhat	31	37	Piprahi	7
8	Behri	18	23	Jalwara	3	38	Raibhir	37
9	Burhawe	19	24	Jirwa	38	39	Rampatti	20
10	Champa Nagar	15	25	Jiwachhpur	29	40	Rampur	33
11	Chikni	27	26	Kamargaon	12	41	Rupauli	22
12	Daha	1	27	Kanhuan Goriari	2	42	Saropatti	35
13	Dardari	14	28	Kaurihar	26	43	Singhesar Asthan	21
14	Dulari	17	29	Lalpur	39	44	Suhkasan	28
15	Gamharia	5	30	Latrahi	8	45	Tarawe	25
			DEVELOPMENT BLOCK—KUMARKHAND					
1	Babhantoli	33	25	Guria Milik (232)	19	49	Parmanandpur Chakla	55
2	Baghmara	58	26	Hanuman Nagar (236)	59	50	Puraini	4
3	Belari	34	27	Hanuman Nagar (391)	64	51	Puraini Kararia Chakla	57
4	Belsandi	13	28	Hanuman Nagar Chakla	43	52	Rahta	42
5	Belsandi Milik	51	29	Hirapatti	66	53	Rahta Chakla	54
6	Belsarh	21	30	Israin Kalan	20	54	Ram Chaura	31
7	Bhawanipur	40	31	Israin Kalan Khasmohal	47	55	Ramnagar Mahesh	9
8	Bhawanipur Jagir	41	32	Israin Khurd	22	56	Ramnagar Mahesh Chakla	56
9	Bishunpur Korlahi	35	33	Kankar	2	57	Rampatti	3
10	Bishunpur Korlahi Arazi	36	34	Kewatgawan	23	58	Rangpatti	52
11	Bishunpur Korlahi Chakla alias Jagir Chakla	37	35	Khutharajai	67	59	Sahoriabala	68
			36	Kumarkhand	27	60	Sarhad	1
12	Bishunpur Sundar	28	37	Lachhmipur Bhagwati (296)	69	61	Sarhadgatti	5
13	Chakla Gulam Abbas	65	38	Lachhmipur Bhagwati (298)	71	62	Sarhadgatti alias Chakla Sardar	7
14	Chainpur	62	39	Lachhmipur Bhagwati Milik	70			
15	Chainpur Milik	63				63	Sarhadgatti alias Kalan Sardar Chakla	6
16	Dattasardar Chakla	8	40	Lachhmipur Chandi Asthan	39	64	Sihpur	16
17	Garhia	10	41	Lachhmipur Milik	38	65	Sirpur Chakla	15
18	Garhia Milik (224)	11	42	Majhaul	25	66	Sikrahti	26
19	Garhia Milik (225)	12	43	Mangarwara	46	67	Sikrahti Milik	24
20	Ghordaul	50	44	Mangarwara Khas Mahal	45	68	Siripur	30
21	Gopipur Israin	48	45	Mangarwara Milik	49			
22	Guria	17	46	Nainpatti	60	69	Siripur Milik	29
23	Guria Milik (227)	14	47	Nawalganj Mainpur	53	70	Sukhasan	32
24	Guria Milik (231)	18	48	Parmanandpur	61	71	Zorawarganj	44

ALPHABETICAL LIST OF VILLAGES—*contd.*

DEVELOPMENT BLOCK—MURLIGANJ

Serial no.	Name of village	Serial no. in VD/ PCA
1	Amari Dharhra	64
2	Arazi Sukhasan	6
3	Babhangawan (151)	4
4	Babhangawan (310)	67
5	Baijnathpur	82
6	Belo	32
7	Bhairopatti	34
8	Bhatkhori	39
9	Bindaraban	19
10	Birgaon (159)	15
11	Birgaon (160)	16
12	Birgaon (161)	17
13	Bishunpur Arar	2
14	Bishunpur	35
15	Bishunpur Kantahi	70
16	Bishunpur Korlahi Chakla	41
17	Bishunpur Korlahi Milik	43
18	Chakla Gopal Jha	77
19	Chakla Pitambar Misra	73
20	Chatra Badh (158/1)	13
21	Chatra Badh (158/2)	14
22	Chatra Chak	12
23	Depura	1
24	Digni	57
25	Dinapatti	53
26	Fatehpur	78
27	Gamharia Ekdara	52
28	Gangapur	18
29	Gopali Tola	24
30	Ghagha	45
31	Gusar Chakla	61
32	Harpur	60
33	Jagatpur	75
34	Jairampur	47
35	Jairampur Jagir	46
36	Jhitkia	28
37	Jhitkia Hadi	27
38	Jitapur	33
39	Jitapur Arazi	40
40	Jorpawan	44
41	Kahautia	80
42	Kalotaha	26
43	Kalyanpatti	74
44	Khari	31
45	Khasropatti	54
46	Labtol	36
47	Mahrajganj	8
48	Mahrajganj *urf* Pahifatehpur (311/1)	68
49	Mahrajganj *urf* Pahifatehpur (311/2)	69
50	Mirganj (Murliganj)	49
51	Mirganj	50
52	Murliganj Jagir	48
53	Narha	38
54	Pachgachhia	55
55	Pakilpar	56
56	Pandukia Milik	76
57	Parmanandpur Milik	23
58	Parmanpur	30
59	Parsaha	72
60	Parsi	29
61	Parwa	37
62	Pokhram	22
63	Pokhram Milik	21
64	Raghunathpur	58
65	Rajni	65
66	Rajnigot Milik	66
67	Rakhia Patti	11
68	Rampur	51
69	Ranipatti	63
70	Rasna	3
71	Sahebganj Itahari	59
72	Sakhua	20
73	Shekhpura	81
74	Singhian	62
75	Siswapatti (155/1)	9
76	Siswa Patti (155/2)	10
77	Sukhasan	5
78	Tamaut Parsa	42
79	Tema	7
80	Temabhela	71
81	Tirkona	25
82	Tulasia	79

DEVELOPMENT BLOCK—KISHANGANJ

Serial no.	Name of village	Serial no. in VD/ PCA
1	Alamnagar	6
2	Amauja	61
3	Anandpur	53
4	Anandpura Milik	52
5	Barahi	46
6	Barhaya	77
7	Barateni	30
8	Belahi	68
9	Bhaluahi (186)	34
10	Bhaluahi (220)	67
11	Bhaluahi Arazi	57
12	Bhawanandpur alias kumarganj	37
13	Bhariganj	78
14	Biri Ranpal	20
15	Bishunpur Amuana	50
16	Bishunpur Jaisingh	76
17	Biswari	63
18	Budhma	4
19	Chak Faizullah	33
20	Depail	15
21	Fakirna	71
22	Gamail	19
23	Gangaura	55
24	Goalpara (171)	23
25	Goalpara (217)	64
26	Haraili	42
27	Harbanndha	79
28	Jitpani	62
29	Jotani	56
30	Jotani	7
31	Jotmanohar	59
32	Kunarpur	10
33	Kusthan	80
34	Khajarda	3
35	Khokhsi Saranpur	48
36	Khokhsi Saranpur Milik	49
37	Kishunganj	40
38	Lachhmipur (164)	16
39	Lachhmipur (174)	26
40	Lachhmipur (226)	73
41	Lachhmipur Milik	27
42	Lashkari	29
43	Lohar	66
44	Madhuban	54
45	Madhukar Chak Parmanandpur	18
46	Maheshua	24
47	Majaura	12
48	Mohammad Dani English	31
49	Mohammadpur	60
50	Mohanpur Chaumukh	75
51	Mohanpur Nisf	74
52	Murlichandwa	9
53	Nayanagar	36
54	Nayanagar Arazi	1
55	Pararia	72
56	Pariharpur	14
57	Phanhan	38
58	Pirnagar	47
59	Raghunathpur Pakaria	22
60	Rahta	39

ALPHABETICAL LIST OF VILLAGES—*concld.*

Serial no.	Name of village	Serial no. in VD/ PCA	Serial no.	Name of village	Serial no. in VD/ PCA	Serial no	Name of village	Serial no. in VD/ PCA
1	2	3	1	2	3	1	2	3
	DEVELOPMENT BLOCK—KISHANGANJ—*concld.*							
61	Rahijagatpur	.. 17	68	Ramsahi Milik *alias* (197) Garib Jha Chakla	.. 45	74	Shahpur Chaumukh	.. 65
62	Raibhira	. 13				75	Shekhpur Chaman	.. 35
63	Rajganj	.. 81	69	Rasulpur sim *urf* Murli Chandwa	.. 28	76	Shyam	.. 51
64	Rajpur Sarsandi	.. 58				77	Sindwari	.. 70
65	Rampur Dehru	.. 11	70	Roshan Ali Milik	.. 32	78	Singarpur	.. 2
66	Rampur Khora	.. 41	71	Ruhua *urf* Harpur Hingo	.. 8	79	Teldiha	.. 25
67	Rampur Sahai Milik (196) *alias* Garib Jha Chakla	.. 44	72	Sarauni Kalan	.. 69	80	Tirasi	.. 21
			73	Shahidpur	.. 5	81	Uda	.. 43
	DEVELOPMENT BLOCK—CHAUSA							
1	Amanat Hedactullah Subedar	.. 32	24	Ganeshpur	.. 52	45	Mohammad Jafar (101/2) Subedar Jagir	.. 17
2	Amanat Manullah Jamadar	.. 29	25	Ghosai	.. 21			
3	Amanat Manullah Subedar	.. 24	26	Gobind Ramkumedan Jagir	.. 44	46	Morsanda	.. 2
4	Amanat Mungi Khan Subedar	.. 26	27	Harban Singh Naek Jagir	.. 49	47	Narda	.. 61
5	Amanat Sarkar (122)	.. 37	28	Hasan Sharif Jamadar Jagir	.. 43	48	Nardeh	.. 62
6	Amanat Sarkar (145)	.. 55	29	Hidaetullah Jamadar Jagir	.. 33	49	Nayatola *urf* Hamid- pur (156/1)	.. 65
7	Arajpur	.. 15	30	Jit Singh Subedar Jagir	.. 7			
8	Bagahra	.. 57	31	Jumman Kumedan Jagir	.. 9	50	Nayatola *urf* Hamid- pur (156/2)	.. 66
9	Bhatgawan	.. 14	32	Kalekhan Naek Jagir	.. 51			
10	Bhola Singh Jamadar Jagir	.. 28	33	Kanwanrahi	.. 46	51	Nazar Ali Milik	.. 58
11	Chamru Hawaidar Jagir	.. 41	34	Kewat Ram Subedar Jagir	.. 38	52	Nimatullah Sipahi Jagir	.. 39
12	Chausa	.. 19	35	Kankumedan Jagir	.. 25	53	Nurullapur *urf* Jogirar	.. 63
13	Chausa Amanat Sarkar	.. 18	36	Laualagaon	.. 5	54	Pachrasi	.. 4
14	Damar Singh Hawaldar Jagir	.. 13	37	Laualagaon Amanat Sarkar	.. 6	55	Pachrasi Amanat Sarkar	.. 3
15	Dhanseshpur	.. 22	38	Madantha Milik	.. 53	56	Pahari Subedar Jagir	.. 31
16	Din Mohammad Subedar Jagir (95/1)	.. 10	39	Makhdampur Dhapdhara	.. 47	57	Paina	.. 23
			40	Manullah Subedar Jagir	.. 27	58	Paransingh Jamadar Jagir	.. 40
17	Din Mohammad Subedar Jagir (95/2)	.. 11	41	Meghu Singh Hawaldar Jagir	.. 48	59	Phulaut	.. 1
						60	Purani	.. 56
18	Dumrail	.. 64	42	Mohammad Heat Kumedan Jagir	.. 8	61	Puraini Bansgopal	.. 60
19	Durgapur	.. 50				62	Puraini Milik	.. 54
20	Durgapur Arazi	.. 59						
			43	Mohammad Hanif Kumedan Jagir	.. 36	63	Ramakant Subedar Jagir	.. 34
21	English Ghosai (104)	.. 20				64	Rasulpur Dhuria	.. 45
22	English Ghosai (127)	.. 42	44	Mohammad Jafar (101/1) Subedar Jagir	.. 16	65	Sardar Khan Sipahi Jagir	.. 12
23	Etwari Jamadar Jagir	.. 30				66	Subhani Subedar Jagir	.. 35
	DEVELOPMENT BLOCK—ALAMNAGAR							
1	Akha	.. 1	14	Kapasia	.. 18	26	Mohiuddinpur	.. 6
2	Alamnagar	.. 10	15	Karaman	.. 32	27	Mozaffarpur	.. 2
3	Aurahi	.. 27	16	Keshopur	.. 9	28	Muraut	.. 8
4	Bargaon	.. 15	17	Khaon	.. 21	29	Narthua Bhagipur	.. 31
5	Barhauna	.. 12	18	Kherho	.. 26	30	Parail	.. 17
6	Basanwara	.. 3	19	Khuman Milik	.. 4	31	Phulaut English	.. 29
7	Basdeopur	.. 35	20	Khuranmal	.. 14	32	Raota	.. 34
8	Bispatti	.. 5	21	Kishunpur Ratwara	.. 19	33	Sanoti Chak	.. 16
9	Gangapur	.. 20	22	Kunjauri	.. 30	34	Saparda	.. 28
10	Gauchi Dih	.. 23	23	Kursandi	.. 36	35	Shankarpur Madhaili	.. 37
11	Hariharpur	.. 25						
12	Haru Dumra	.. 13	24	Ladma	.. 11	36	Singhar	.. 24
13	Ithari	.. 22	25	Mohammadpur Balia	.. 33	37	Tilakpur	.. 7

DISTRICT CENSUS HANDBOOK
PART A

Village Directory

SECTION I—VILLAGE DIRECTORY

As already mentioned in the introductory part the Village Directory presents particulars of amenities available in each village besides giving the list of villages in each Development Block (arranged in alphabetical order) and in respect of each village its area, number of households, population and land use data. The items of information on amenities available to the village include educational (col. 5), medical (col. 6), drinking water (col. 7), post and telegraph (col. 8), market/*hat* (col. 9), rail/road or other communication facilities (col.10) and power supply (col. 13). Other items of information such as copies of newspapers coming in the villages, motor cycle/scooter, car, jeep and tractor available in the village, etc., have been incorporated in the "Remarks" column. Land use is shown as area under forests, irrigated land and sources of irrigation, unirrigated land, culturable waste and area not available for cultivation. For uninhabited villages information about land use only has been presented.

In the format the villages have been arranged in ascending order of their thana numbers which also represent their location code numbers within a development block. The villages which have been wholly merged in towns under the appropriate orders of the Government but continue to be borne on the Thana Jurisdictional Lists of the State Government, those treated as outgrowths of towns or urban agglomerations, and those declared as Census towns have also been shown in the Village Directory at the appropriate places according to their thana numbers with necessary explanation against each. No data have, however, been presented in respect of such villages.

The data presented in the Village Directory have been compiled on the basis of *Mauzawar* Notes prepared for each village by the local officials at the Community Development Block level.

For columns 5 to 10 of the Village Directory if a particular amenity such as education or medical facility, etc., was not found to be available in the village, the distance from the concerned village to the nearest place where such an amenity was available has been indicated in broad ranges of distance, viz., '(—5 Kms.)', '(5—10 Kms.)' and '(10+Kms.)'. The nearest place may lie in the same development block, or in some other development block of the same district, or other district of the State or even outside the State. In view of the constraint of space the particulars of distance by range of the nearest place where any one of the medical or educational amenities, etc., is available has been shown provided none of the medical or educational amenities was available in the concerned village. For medical amenities, the availability of dispensaries/community health worker has been taken as the most modest facility. Similarly primary school has been considered as most modest educational amenity.

In column 6 of the Village Directory format, composite schools such as middle schools with primary classes or secondary schools with middle classes, etc., have also been included in the number of primary and middle schools respectively. For example, if in a village there are two primary schools and one middle school with primary classes the number of primary schools in the village has been shown as three and that of middle school as one even though there are only three educational institutions in all. So also in the case of secondary schools, etc., if a similar situation exists.

Communication facilities and approach to village have been distinguished and shown separately to enable one to find out whether the village is served by any mode of public transport such as bus, rail, waterways, etc. (column. 10) and whether the village is approachable throughout the year or only during fair weather.

The pattern of presentation of land use data in the Village Directory conforms to the pattern of classification of land use as recommended by the Ministry of Food and Agriculture, Government of India and as adopted by the State Government. These are as follows :

1. Forests
2. Not available for cultivation—
   (a) Lands put to non-agricultural uses
   (b) Barren and unculturable lands.

3. Other uncultivated lands excluding fallow lands—

   (a) Permanent pastures and other grazing lands,

   (b) Lands under miscellaneous trees, crops and groves not included in the net area sown,

   (c) Culturable wastes.

4. Fallow lands—

   (a) Fallow lands other than current fallows,

   (b) Current fallows.

5. Net area sown.

In the format of the Village Directory column 15 (Forest) is identical to category 1 above. columns 16 (Irrigated) and 17 (Unirrigated) give the break up of cultivable land. These are a combination of categories 4 (a+b) and 5 above. Column 18 (culturable waste) corresponds to category 3 (a+b+c) above while column 19 contains information relating to category 2 (a+b).

The concepts of land use pattern are explained below :

Forest—The term includes all lands classed as forests under any legal enactment dealing with forests or administered as forests, whether State-owned or private and whether wooded or maintained as potential forest land.

Land put to non-agricultural use—All lands occupied by buildings, roads and railways or under water, e.g., rivers and canals and other lands put to uses other than agricultural have been put under this category.

Barren and unculturable lands—Barren and unculturable lands relate to areas covered by mountains, deserts, etc. Land which cannot be brought under cultivation except at a high cost is classed as unculturable, whether such land is in isolated blocks, or within the cultivated holdings.

Permanent pastures and other grazing lands—All grazing lands, whether or not they are permanent pastures and meadows have been put under this category. Common village lands and grazing lands within forested areas are also included under this head.

Land under miscellaneous tree crops and groves—All cultivable lands, which are not included under the net area sown, but are put to some agricultural use have been put under this category. Lands under miscellaneous tree crops, thatching grass, bamboo bushes and other groves used for fuel, etc., which are not included under 'orchards'are classed under this category.

Culturable waste—All lands available for cultivation, whether or not taken up for cultivation, or abondoned after five years of cultivation for one reason or the other shall come under this category. Such lands may be either fallow or covered with shrubs and jungles which are not put to any use. They may lie in isolated blocks or within cultivated holdings.

Current fallows—Lands which are left fallow during the current year have been treated as current fallows (the term current year refers to the year in which data were collected).

Other fallows—All lands which were taken up for cultivation but are temporarily out of cultivation for a period of not less than one year and not more than five years, have been treated as other fallows.

Cultivated area—The sum of net areas sown and area under current fallows and other fallows gives the cultivated area.

The land use data furnished in cols. 15 to 19 have been presented in hectares upto two places of the decimal after necessary conversion of land areas from acres and decimal fractions (as maintained and obtained from Revenue authorities from the field). The area of the village in column 3 has been shown in hectares.

It will be seen that the total area under different land uses as indicated in columns 15 to 19 does not add up in some cases, to the total geographical area of the village. This can be attributed to the fact that area under water bodies, etc., is generally not included in the land use statistics of the village.

As already mentioned in the earlier paragraphs, the information in Village Directory is presented for each village Development Block-wise.

Following is the list of abbreviations used in the Village Directory :

(*i*) *Column* 5—*Educational*

P .. Primary or Elementary School (upto class IV)

M .. Middle or Junior Secondary School (upto class VIII)

H .. Matriculation or Secondary School (upto class X)

PUC .. Higher Secondary, Intermediate, Pre-University, Junior College.

C .. College

I .. Industrial School

Tr .. Training School

Ac .. Adult Literacy Class/Centre

O .. Other Educational Institutions (Sanskrit Pathashala, Senior Basic School, Makhtab, etc.)

(*ii*) *Column* 6—*Medical*

H .. Hospital

MCW .. Maternity and Child Welfare Centre.

MH .. Maternity Home

CWC .. Child Welfare Centre

HC .. Health Centre

PHC .. Primary Health Centre

PHS .. Primary Health Sub-centre

D .. Dispensary

FPC .. Family Planning Centre

TB .. T. B. Clinic

NH .. Nursing Home

RP .. Registered Private Practitioner.

SMP .. Subsidised Medical Practitioner.

CHW .. Community Health Worker

O .. Others

(*iii*) *Column* 7—*Drinking Water*

T .. Tap Water

W .. Well Water

Tk .. Tank Water

TW .. Tube-well Water

Hp .. Handpump

R .. River Water

F .. Fountain

C .. Canal

L .. Lake

S .. Spring

N .. *Nullah/Nala/Nallah*

O .. Others

NA .. Information not available

(*iv*) *Column* 8—*Post and Telegraph*

PO .. Post Office

TO .. Telegraph Office

PTO .. Post and Telegraph Office

Phone . Telephone connection

(*v*) *Column* 10—*Communications*

BS .. Bus

RS .. Railway Station

NW .. Navigable Waterway (including river, canal, backwaters, etc.)

(*vi*) *Column* 11—*Approach to Village*

PR .. *Pucca* Road

KR .. *Kutcha* Road

NR .. Navigable River

NC .. Navigable Canal

NW .. Navigable Waterway (other than river or canal)

FP .. Foot Path

(*vii*) *Column* 13—*Power Supply*

ED .. Electricity for Domestic purpose.

EAg .. Electricity for Agriculture purpose.

EO .. Electricity for Other purposes like industrial, commercial, etc.

EA .. Electricity for All purposes listed above.

(*viii*) *Column* 16—*Irrigated by source*

GC	.. Government Canal
PC	.. Private Canal
W	.. Well (without electricity)
WE	.. Well (with electricity)
TW	.. Tube-well (without electricity)
TWE	.. Tube-well (with electricity)
Tk	.. Tank
R	.. River
L	.. Lake
Wf	.. Watcrfall
O	.. Others

(*ix*) *Column* 20—*Remarks*

N	.. Copies of Newspapers coming in the village.
M	.. Motor Cycles/Scooters available in the village.
C	.. Cars/Jeeps available in the village.
T	.. Tractors available in the village.

It is likely that a village may have more than one institution/amenity of the same kind. Such a situation would arise only in the case of columns 5, 6 and 20. In such cases the number of such institutions/amenities has been given in parentheses after the appropriate symbol in Cols. 5 or 6 and just after the symbol in Col. 20.

At the end of the Village Directory four appendices have been provided the details of which are given below :

Appendix I

This statement gives, for each development block, the number of villages having various levels and types of educational institutions, such as Primary School, Middle School, Adult Literacy Centres, etc., various types of medical institutions such as dispensaries, primary health centres, etc. and the number of each kind of such institutions, various types of sources of drinking water such as taps, tube-wells, etc., post and telegraph offices, power supply, railway station, bus stop, etc., and also the number of villages not having any of these amenities.

Appendix II

This table gives for each non-municipal town (i. e., place treated as town only for Census purposes) the area under forest, area under irrigation, unirrigated land, culturable waste and area of land not available for cultivation. In Saharsa district, however, there is no Census town. Hence this appendix does not find place in this volume.

Appendix III

This appendix gives, development blockwise, the list of villages where no educational, medical and public health facilities, etc., are available. This statement is expected to be of considerable use in micro-level planning.

Appendix IV

This appendix gives the list of villages with the population of the Scheduled Castes and the Scheduled Tribes in various percentage ranges. Part A of the appendix deals with the population of the Scheduled Castes in the villages while Part B deals with the population of the Scheduled Tribes. Information is presented by the percentage ranges as indicated below :

For the Scheduled Castes (Part A) :

0—5, 6—10, 11—15, 16—20, 21—30 and 31 and above.

For the Scheduled Tribes (Part B) :

0—5, 6—15, 16—25, 26—35, 36—50 and 51 and above.

This statement will facilitate in identifying the villages having concentration of Scheduled Castes and Scheduled Tribes population for local area planning for the weaker sections of the population.

DEVELOPMENT BLOCK—KAHARA

VILLAGE AMENITIES AND

Amenities available [if not available within the village, a dash (—) is shown in the column and next to it in brackets, the distance in broad ranges, viz., —5 kms., 5—10 kms. and 10 +kms., of the nearest place where the facility is available is given].

Serial no.	Name of village with Thana no.	Total area of the village (in hectares)	Total population and number of households	Educational	Medical	Drinking water (potable)	Post and Telegraph	Day or days of the Market/ *hat*, if any	Communications (Bus stop, Rly. station, Waterways)
1	2	3	4	5	6	7	8	9	10
	REVENUE THANA—BANGAON								
1	Chainpur Uttar Khand.	(135) 1,303.88	5,086 (637)	P(4), M(2),H, C,O.	PHS	W,Tk,Hp, R,C.	PO	—(5-10)	—(10+)
2	Parari	(136) 408.32	3,031 (380)	P(2),M	—(—5)	W,Tk,Hp, C,L,N.	PO	—(—5)	—(10+)
3	Bangaon	(137) 2,258.92	17,366 (2,015)	P(9), M(5), H(2),O.	H,MCW, PHS,D. RP(5).	W,Tk,Hp, R.	PO and Phone.	Wednesday, Saturday.	—(10+)
4	Garahiapatti	(138) 242.00	1,375 (224)	P	—(—5)	W.Hp,N	—(—5)	—(—5)	—(5-10)
5	Balhapatti	(139) 322.93	1,879 (305)	P,M	—(—5)	W,Hp	—(—5)	—(—5)	—(5-10)
6	Deona Gopal	(140) 86.62*							*Uninhabited*
7	Deona Gopal	(141) 148.08*							*Uninhabited*
8	Deona Gopal	(142) 98.60*	304 (48)	—(—5)	—(—5)	W,Tk,TW, Hp,R.	—(—5)	—(—5)	—(10+)
9	Balhapatti Arazi	(143) 73.65	147 (12)	—(—5)	—(5-10)	W,Hp	—(—5)	—(—5)	—(5-10)
10	Kandaha	(144) 42.90	205 (32)	—(—5)	—(5-10)	TW,R	—(—5)	—(5-10)	—(10+)
11	Murli	(145) 651.53	3,225 (379)	P(3),M	—(—5)	W,Hp	PO	—(—5)	—(10+)
12	Dahaha Badh	(146) 5.26	413 (67)	—(—5)	—(5-10)	W,R	—(—5)	—(5-10)	—(10+)
13	Kharik Badh	(147) 80.13	110 (18)	P	—(10+)	Hp	—(—5)	—(5-10)	—(10+)
14	Bhuswarh Dih	(148) 42.09	311 (45)	P	—(5-10)	TW,R,C	—(—5)	—(5-10)	—(10+)
15	Rohua	(149) 138.81	1,463 (163)	P(3)	—(10+)	W,Hp	—(—5)	—(5-10)	—(10+)
16	Tulsiahipatti	(150) 108.05	1,101 (112)	M	—(10+)	W,Tk	PO	—(5-10)	—(10+)
17	Bara	(151) 929.05	5,574 (694)	P(2),M, H.	—(5-10)	W,Tk,Hp, C,N.	PO and Phone.	—(5-10)	—(10+)
18	Rohua Arazi	(152) 27.11							*Uninhabited*
19	Sadhua Badh	(153) 8.90							*Uninhabited*
20	Sihaul	(154) 865.61	5,775 (729)	P(2),M, H.	HC	T,W,TW, Hp,RG.	PO and Phone.	—(10+)	—(10+)
21	Gangaura Behra	(156/1) 704.95	5,038 (576)	P(2),M	—(—5)	W,Tk,Hp, R,C,L,N.	PO	—(10+)	—(10+)
22	Laukahi (appertaining to) Gangaura Behra.	(156/2) 275.59	867 (173)	P	—(10+)	W,Tk, TW,Hp.	—(—5)	—(5-10)	—(10+)
23	Lachhminia (appertaining to) Gangaura Behra.	(156/3) 237.14	1,215 (213)	—(—5)	—(5-10)	W,Tk,Hp	PO	—(5-10)	—(5-10)
24	Bishunpur (appertaining to) Gangaura Behra.	(156/4) 579.91	1,895 (313)	P	—(—5)	W,Tk,TW, Hp,R,C, N.	—(—5)	—(10+)	—(10+)
25	Patori	(157) 446.36	6,180 (789)	P(3),M, H,O(2).	H,MCW, HC,FPC, RP(5).	W,Tk,Hp, R,C,N.	PTO & Phone.	—(10+)	—(10+)

*Area supplied through local sources.

DIRECTORY

LAND USE

				Land use (i.e., area under different types of land use in hectares rounded up to 2 decimal places).					
Approach to village	Nearest town and distance (in km.)	Power supply	Staple food	Forest	Irrigated by source	Unirrigated	Culturable waste (including gauchar and groves)	Area not available for cultivation	Remarks including any place of, religious, historical or archaeological interest
11	12	13	14	15	16	17	18	19	20
KR,NR	Saharsa (16)	ED	Rice, wheat	..	GC(283.71),PC(202.38)	324.98	231.66	261.15	N2:M6:C1:T2
KR,NC	Ditto (11)	..	Rice, wheat	..	GC(121.97),PC(85.03)	..	29.26	162.06	N2
PR,KR	Ditto (10)	EA	Rice, wheat	..	GC(202.34),TW(101.17), TWE(24.28),Tk(10.12), R(14.17),O(6.07).	1,513.37	221.51	165.89	N5:M12:C3:T6
PR,KR	Ditto (8)	EAg	Rice, wheat	..	GC(8.84),TW(11.30), TWE(10.19).	185.02	4.10	22.55	N4
PR,KR	Ditto (8)	EAg	Rice, wheat	..	GC(7.60),TW(16.40), Tk(4.05).	225.38	6.66	62.89	N3
				..	..	40.00	..	46.62	
				..	..	25.22	6.31	116.55	
FP	Saharsa (10)	..	Rice, wheat	..	..	20.00	..	78.60	
FP	Ditto (9)	..	Rice	..	..	68.59	4.92	0.14	
FP	Ditto (20)	..	Rice	..	W(1.12)	35.24	..	6.54	
KR	Ditto (20)	ED	Rice	..	..	95.58	263.25	292.70	M2
FP	Ditto (20)	..	Rice	..	..	2.95	..	2.31	
FP	Ditto (20)	..	Rice	..	..	46.25	..	33.88	
FP	Ditto (20)	..	Rice	..	..	7.68	..	34.41	
PR,KR	Ditto (10)	ED	Rice, wheat	..	..	123.86	14.17	0.78	N2
PR,KR	Ditto (10)	ED	Rice, wheat	..	GC(26.31)	54.64	11.74	15.36	N2
PR,KR	Ditto (12)	ED	Rice, wheat	..	..	460.90	213.39	254.76	M1
				..	..	18.21	2.02	6.88	
				..	..	4.86	2.43	1.61	
PR,KR	Saharsa (17)	ED	Rice, wheat	..	..	135.79	10.93	718.89	N2:C1:T1
PR,KR	Ditto (12)	ED,EO	Rice, maize	..	..	470.20	105.38	129.37	M3:T9
KR	Ditto (10)	EAg	Rice, wheat	..	GC(202.34),TW(6.99), TWE(4.05).	13.67	25.21	23.33	
KR	Ditto (5)	..	Rice, wheat	..	GC(52.67),PC(6.18)	104.63	1.27	72.39	
KR	Ditto (11)	EAg	Rice, wheat	..	GC(223.40),TW(133.57), Tk(56.66),R(56.66).	10.21	18.36	81.05	
PR,KR	Ditto (13)	ED	Rice, wheat	..	GC(30.27),R(6.18), O(24.47).	279.22	21.40	84.82	N2:M3:T1

DEVELOPMENT BLOCK—KAHARA

VILLAGE AMENITIES AND

Amenities [available [if not available within the village, a dash (—) is shown in the column and next to it in brackets, the distance in broad ranges, viz., —5 kms., 5—10 kms. and 10+ kms., of the nearest place where the facility is available is given].

Serial no.	Name of village with Thana no.	Total area of the village (in hectares)	Total Population and number of households	Educational	Medical	Drinking water (potable)	Post and Telegraph	Day or days of the Market/ *hat*, if any	Communications (Bus stop, Rly. station, Waterways)
1	2	3	4	5	6	7	8	9	10
	REVENUE THANA—BANGAON—*contd.*								
26	Pachgachhia (158)	443.53	5,335 (558)	P(2),M(2), H,I.		Tk,Hp, C,N.	PTO & Phone.	—(5-10)	—(10+)
27	Gandaul (159)	352.48	1,713 (182)	P,M	—(—5)	W,Tk,Hp, R,C,N.	PO	—(10+)	—(10+)
28	Chinwari (160)	11.74							*Uninhabited*
29	Barahser (161)	528.98	2,127 (270)	P,M	PHS	W,Tk,Hp, R,C,N.	—(—5)	—(10+)	—(10+)
30	Matiari Badh (162)	31.97							*Uninhabited*
31	Chauri Bijalpur (163)	13.35							*Uninhabited*
32	Bela (164)	363.81	1,663 (188)	P	—(—5)	W,Tk,Hp, C.	—(—5)	—(10+)	BS
33	Tuniahi (165)	22.66	530 (76)	P	—(—5)	W,Hp	—(—5)	—(5-10)	BS
34	Purikh (166)	844.57	3,077 (370)	P,M	—(—5)	W,Hp	PO	—(5-10)	—(—5)
35	Pipra (167)	138.00	369 (55)	—(—5)	—(—5)	W,Tk,Hp	—(5-10)	—(10+)	—(—5)
36	Panidaha (168)	148.92	335 (59)	P	—(—5)	W,Hp,S	—(—5)	—(10+)	—(—5)
37	Makuna (169)	372.31	1,782 (158)	P,M	—(—5)	W,Hp	—(—5)	—(10+)	—(—5)
38	Rakcapatti (170)	634.13	2,684 (251)	P,M,H	PHS	W,Tk,Hp	PO	—(10+)	—(—5)
39	Bijalpur (171)	463.36	2,375 (292)	P	—(—5)	W,Hp	—(—5)	—(5-10)	—(—5)
40	Padumpur (172)	655.99	5,029 (659)	P(2),M, O.	PHS	W,Hp,C	PO and Phone.	—(5-10)	RS
41	Sattar (173)	1,311.97	4,397 (480)	P(4), M(2),H.	PHS, RP.	W,Hp	PO	—(10+)	—(—5)
42	Ukahi (174)	437.05	2,433 (287)	P,M	—(5-10)	W,Tk,TW, Hp,C,N.	—(—5)	—(10+)	BS
43	Nandlali (175)	392.54	2,243 (282)	P	—(5-10)	W,Tk,TW, Hp,R.	PO	—(5-10)	—(5-10)
44	Aran (176)	283.68	1,600 (280)	P,M	HC	W,Tk,TW, Hp R,C.	PO	—(10+)	—(10+)
45	Baghi *urf* Bhaluasukhasan. (177)	575.05	1,561 (228)	P(2)	—(—5)	W,Hp	—(—5)	—(—5)	—(—5)
46	Gobargarha *urf* Jarsain. (178)	430.17	1,513 (154)	P	—(—5)	W,Hp	—(—5)	—(—5)	—(—5)
47	Sisai (179)	243.21	1,279 (129)	P	PHS	W,Hp,C	—(5-10)	—(5-10)	—(5-10)
48	Itahri (180)	109.26							*Uninhabited*
49	Agwanpur (181)	166.32	1,135 (178)	P	PHS	W,Hp	—(—5)	—(—5)	BS
50	Shahpur (182)*	331.05	2,137 (260)	P(2)	—(—5)	W,Tk,Hp	—(—5)	—(—5)	BS

*Partly included in Saharsa (M)

DIRECTORY

LAND USE

Approach to village	Nearest town and distance (in km.)	Power supply	Staple food	Land use (i.e., area under different types of land use in hectares rounded up to 2 decimal places). Forest	Irrigated by source	Unirrigated	Culturable waste (including gauchar and groves)	Area not available for cultivation	Remarks including any place of religious, historical or archaeological interest
11	12	13	14	15	16	17	18	19	20
PR,KR	Saharsa (10)	..	Rice	..	GC(305.88)	49.86	43.60	44.19	M4
PR,KR	Ditto (15)	ED	Rice, maize	..	GC(68.05),O(46.67)	66.02	18.07	153.67	M1:T3
				..	..	9.64	..	2.10	
KR	Saharsa (15)	ED	Rice, maize	..	GC(38.22),R(4.19), O(10.17).	369.49	30.42	76.49	N2:C1:T5
				..	GC(24.28)	2.33	4.48	0.88	
				..	GC(11.70)	..	..	1.65	
PR,KR	Saharsa (12)	..	Rice, wheat	..	GC(121.41),W(1.62), Tk(4.05).	170.54	11.42	54.77	M1
PR,KR	Ditto (10)	..	Rice, wheat	..	..	12.52	..	10.14	N2
PR,KR	Ditto (10)	..	Rice, wheat	..	GC(10.12),TW(40.47), Tk(10.12),R(20.23), O(60.70).	326.88	132.44	243.61	N5
PR,KR	Ditto (28)	ED	Rice, wheat	..	TW(4.86)	177.75	9.50	5.89	N1:T1
KR	Ditto (28)	..	Rice, wheat	..	GC(4.05),TW(2.43)	113.75	16.19	12.50	
KR	Ditto (30)	..	Rice, wheat	..	..	225.97	142.76	3.58	N1
PR,KR	Ditto (27)	EAg	Rice, wheat	..	TW(20.23),TWE(12.95)	282.36	157.75	160.84	N4:M1.C1:T2
FP	Ditto (10)	..	Rice, wheat	..	GC(161.88),TW(57.87)	34.28	23.07	186.26	N3
PR,KR	Ditto (10)	..	Rice, wheat	..	GC(280.95),TW(81.64), O(10.58).	69.73	41.73	171.36	M1:T1
PR,KR	Ditto (12)	ED,EAg	Rice, wheat	..	PC(80.94),TW(20.23), TWE(40.47),R(20.23), O(60.70).	963.14	62.73	63.53	N3:M1
PR,KR	Ditto (10)	ED	Rice, wheat	..	GC(242.84),TW(12.32)	68.81	24.87	88.21	N10:T1
KR	Ditto (10)	EAg	Rice, wheat	..	GC(242.81)TW(21.05), TWE(6.07),R(22.26).	2.61	36.70	61.04	M1
KR	Ditto (10)	EAg	Rice wheat	..	GC(146.50),TWE(91.06), R(27.56).	1.54	6.27	10.75	
KR	Ditto (2)	..	Rice wheat	..	GC(357.81)	69.47	17.31	130.46	N2:T1
KR	Ditto (3)	EA	Rice wheat	..	GC(6.07),TW(32.38), R(7.29).	309.07	69.50	5.86	N2
PR,KR	Ditto (9)	EAg	Rice, wheat	..	GC(8.50),W(8.09), TW(40.47),TWE(12.14).	139.10	31.33	3.58	N4
				..	GC(41.69),TW(12.14)	43.95	..	11.49	
PR,KR	Saharsa (4)	ED	Rice, wheat	..	..	49.04	26.40	90.88	M1
PR,KR	Ditto (4)	ED,EAg	Rice, wheat	..	GC(202.81),TWE(8.54),	118.10	..	1.60	

DEVELOPMENT BLOCK—KAHARA

VILLAGE AMENITIES AND

Amenities available [if not available within the village, a dash (—) is shown in the column and next to it in brackets, the distance in broad ranges, viz., —5 kms., 5—10 kms., and 10+kms., of the nearest place where the facility is available is given].

Serial no.	Name of village with Thana no.		Total area of the village (in hectares)	Total Population and number of households		Educational	Medical	Drinking water (potable)	Post and Telegraph	Day or days of the Market/ *hat*, if any	Communications (Bus stop, Rly. station, Waterways)
1	2		3	4		5	6	7	8	9	10
	REVENUE THANA—BANGAON—*contd.*										
51	Hasa Hakpur	(183)*	293.48	1,048	(189)	P	—(—5)	W,Hp	—(—5)	—(—5)	—(—5)
52	Baijnathpur	(184)	257.78	1,632	(239)	—(—5)	—(—5)	Tk,Hp,C	—(—5)	—(—5)	—(—5)
53	Simraha	(185)							Wholly merged in Saharsa (M)		
54	Dumrail	(186)							Ditto		ditto
55	Patuwaha	(187)*	623.31	3,844	(466)	P(2)	—(—5)	W,Tk,TW, Hp,R,N.	PO	—(—5)	—(—5)
56	Rupnagar	(188)	10.12								*Uninhabited*
57	Saharsa	(189)							Wholly merged in Saharsa (M)		
58	Nariar	(190)*	789.00	5,637	(604)	P(5),M, O.	—(—5)	W,Hp	PO and Phone.	—(—5)	—(—5)
59	Rohuamon	(191)	237.55	1,757	(197)	M	—(—5)	W,Tk, Hp,C.	—(—5)	—(—5)	BS
60	Bariahi	(192)	250.50	1,818	(191)	P,O	—(—5)	W,Tk, Hp,C.	PO	—(—5)	—(—5)
61	Dighia	(193)	161.87	1,325	(127)	P(2)	—(5–10)	W,Tk,Hp, C,N.	PO	—(5–10)	—(5–10)
62	Siradipatti	(194)	234.71	1,587	(163)	P	—(5–10)	W,Tk,Hp, C,N.	—(—5)	—(5–10)	—(5–10)
63	Kahra	(195)*	502.89	2,048	(251)	P	—(—5)	W,Tk,Hp, C.	PO and Phone.	—(—5)	—(—5)
64	Batraha	(196)							Wholly merged in Saharsa (M)		
65	Solindabad	(197)*	836.85	4,192	(502)	P(4),M	—(—5)	W,Tk,Hp	PO and Phone.	—(—5)	—(—5)
66	Deojaji	(198)	40.87	272	(45)	—(—5)	—(—5)	W,Tk,Hp	—(—5)	—(—5)	—(—5)
67	Parwania Arazi	(199)	5.26								*Uninhabited*
68	Parwania Arazi	(200)	5.67								*Uninhabited*
69	Parwania	(201)	99.55	569	(102)	—(—5)	—(5–10)	W,Hp	—(—5)	—(5–10)	—(5–10)
70	Parwania	(202)	80.94	460	(79)	P,M	—(5–10)	W,Tk,Hp, C.	—(—5)	—(5–10)	—(5–10)
71	Dewari	(203)	186.96	1,283	(200)	P	—(5–10)	W,Tk,TW, Hp,R,C,N.	—(—5)	—(5–10)	—(5–10)
72	Basauna	(204)	286.51	1,557	(154)	P,M	H	W,Tk,TW, Hp,R.	—(—5)	—(5–10)	—(5–10)
73	Dholi	(205)	138.40	1,071	(183)	P	—(—5)	W,Hp,C	—(—5)	—(5–10)	—(5–10)
74	Dhagjari	(206)	290.96	1,737	(323)	P,M	HC	W,Tk,TW, Hp,C.	PO	—(—5)	—(—5)
75	Bharauli	(207)	178.06	1,335	(213)	—(—5)	—(—5)	W,Tk,TW, Hp.	—(—5)	—(—5)	—(—5)

*Partly included in Saharsa (M)

DIRECTORY

LAND USE

Approch to village	Nearest town and distance (in km.)		Power supply	Staple food	Land use (i.e., area under different types of land use in hectares rounded up to 2 decimal places). Forest	Irrigated by source	Unirrigated	Culturable waste (including gauchar and groves)	Area not available for cultivation	Remarks including any place of religious, historical or archaeological interest
11	12		13	14	15	16	17	18	19	20
KR	Saharsa	(1)	..	Rice, wheat	..	GC(140.07)	75.86	1.42	76.13	N1
KR	Ditto	(1)	..	Rice, maize	..	GG(113.44)	4.13	11.57	128.64	N2
KR	Saharsa	(4)	..	Rice, wheat	..	TW(12.14)	499.88	51.43	59.86	M4:C2:T2
					..	..	9.95	..	0.17	
PR,KR	Saharsa	(2)	EA	Rice, wheat	..	GC(93.89),W(6.48), TW(141.71),TWE(50.22), Tk(11.37).	380.32	..	105.01	N50:M16:C9:T6
PR,KR	Ditto	(8)	EA	Rice, wheat	..	GC(140.21),PC(22.42)	..	17.34	57.58	M4:T8
KR	Ditto	(9)	EAg	Rice, wheat	..	GC(165.19),PC(28.33)	..	36.79	20.19	
KR	Ditto	(5)	EAg	Rice, wheat	..	GC(53.68),TWE(8.14)	65.44	..	34.61	M2:T1
KR	Ditto	(6)	..	Rice, wheat	..	GC(68.86),TW(4.92)	112.33	4.21	44.39	
PR,KR	Ditto	(4)	ED,EAg	Rice, wheat	..	GC(51.23),TW(20.23), TWE(25.90).	350.25	52.78	2.50	N2:M4
PR,KR	Saharsa	(3)	EAg	Rice, wheat	..	W(16.60),TW(60.70), TWE(89.03),Tk(6.48).	625.64	..	88.40	N26:M2:C2:T4
KR	Ditto	(3)	..	Rice, wheat	..	R(6.21),O(4.31)	26.19	..	4.16	
					..	..	3.09	2.15	0.02	
					..	..	2.60	2.99	0.08	
KR	Saharsa	(6)	..	Rice, wheat	..	GC(32.38),W(20.23), TW(42.48).	..	..	4.46	
KR	Ditto	(8)	..	Rice, wheat	..	GC(40.62),W(3.24), TW(23.07).	..	6.05	7.96	N12:T1
PR,KR	Ditto	(6)	..	Rice	..	GC(12.61),O(12.81)	122.50	..	39.04	T2
KR	Ditto	(6)	..	Rice, wheat	..	..	151.76	20.64	114.11	M2
KR	Ditto	(10)	..	Rice, wheat	..	GC(83.37),W(2.02), TW(12.14),Tk(0.81).	28.74	..	11.32	
KR	Ditto	(12)	..	Rice, wheat	..	TW(40.47),Tk(20.23), O(202.27).	8.31	7.73	11.95	M2:T6
KR	Ditto	(12)	..	Rice, wheat	..	TW(40.47),Tk(12.14), O(80.58).	6.92	16.55	21.40	N4:M3

DEVELOPMENT BLOCK—KAHARA

VILLAGE AMENITIES AND

Amenities available [if not available within the village, a dash (—) is shown in the column and next to it in brackets, the distance in broad ranges, viz., —5 kms., 5—10 kms. and 10 + kms., of the nearest place where the facility is available is given].

Serial no.	Name of village with Thana no.	Total area of the village (in hectares)	Total Population and number of households	Educational	Medical	Drinking water (potable)	Post and Telegraph	Day or days of the Market/ *hat*, if any	Communications (Bus stop, Rly. station, Waterways)
1	2	3	4	5	6	7	8	9	10
	REVENUE THANA—BANGAON—*contd.*								
76	Bishunpur (208)	99.55	699 (120)	—(—5)	—(—5)	W,Tk,Hp	—(—5)	—(—5)	—(—5)
77	Mohanpur (209)	334.67	1,384 (225)	P	—(—5)	W,Tk,Hp, R,C.	—(—5)	—(—5)	—(5–10)
78	Baluaha (210)	272.35	814 (145)	P	—(—5)	W,Hp, R,C.	—(—5)	—(—5)	—(—5)
79	Bishunpur (211)	0.81							*Uninhabited*
80	Amarpur (212)	268.71	1,241 (218)	M	—(—5)	W,Hp	—(—5)	—(5–10)	—(5–10)
81	Amarpur (213)	256.16	1,779 (176)	P,H(2)	PHS	W,Hp, C,L.	PO	—(—5)	—(—5)
82	Bishunpur (214)	102.79	575 (97)	P	—(—5)	W,Tk,Hp	—(—5)	—(—5)	—(—5)
83	Kharagpur (215)	84.58	1,013 (181)	P	PHS	W,Tk,Hp	PO	Tuesday, Friday.	RS
84	Kharagpur (216)	68.80	658 (116)	—(—5)	—(—5)	W,Hp	—(—5)	—(—5)	—(—5)
85	Harpur (217)	163.90	1,024 (90)	P	—(—5)	W,Tk,Hp, R,C.	PO	—(—5)	—(—5)
	Total	**26,606.05**	**150,236 (18,916)**	**P (91) M (34) H (11) C (1) I (1) O (7)**	**H (4) MCW (2) HC (4) PHS (10) D (1) FPC (1) RP (11)**	..	..	..	..

NOTE : Figures given in brackets under Col. 4 relate to number of households.

DIRECTORY

LAND USE

Approach to village	Nearest town and distance (in km.)	Power Supply	Staple food	Land use (i.e., area under different types of land use in hectares rounded up to 2 decimal places). Forest	Irrigated by source	Unirrigated	Culturable waste (including gauchar and groves)	Area not available for cultivation	Remarks including any place of religious, historical or archaeological interest
11	12	13	14	15	16	17	18	19	20
KR	Saharsa (12)	..	Rice, wheat	..	TW(60.73),Tk(8.92), O(2.29).	12.02	5.43	10.16	
KR	Ditto (11)	..	Rice, wheat	..	GC(155.81),R(18.21), O(46.63).	28.76	23.53	61.73	
KR	Ditto (13)	..	Rice, wheat	..	GC(40.47),R(33.64), O(80.94).	75.05	18.43	23.82	N1:T1
				..	..	..	0.75	0.06	
KR	Saharsa (18)	..	Rice, wheat	..	GC(14.17),TW(129.56), Tk(8.09),O(8.09).	7.66	28.65	72.49	
KR	Ditto (18)	..	Rice, wheat	..	GC(34.40),TW(81.39), O(14.45).	22.68	23.80	79.44	N2:T1
KR	Ditto (14)	..	Rice, wheat	..	TW(56.86),Tk(10.20), O(2.25).	6.72	14.18	12.58	
PR,KR	Ditto (9)	..	Rice, wheat	..	O(59.99)	10.25	10.46	3.88	N3
KR	Ditto (9)	..	Rice, wheat	..	O(63.22)	0.85	2.55	2.18	
KR	Ditto (12)	..	Rice, wheat	..	GC(30.36),O(40.47)	10.12	80.94	2.01	
..	..	.	..	..	**GC (4,715.78) PC (425.28) W (59.40) TW (1,342.39) TWE (383.04) Tk (163.24) R (236.83) O (837.66)**	**10,530.37**	**2,540.88**	**5,371.13**	**N166 M77 C20 T60**

DEVELOPMENT BLOCK—SIMRI BAKHTIARPUR

VILLAGE AMENITIES AND

Amenities available [if not available within the village, a dash (—) is shown in the column and next to it in brackets, the distance in broad ranges, viz., —5 kms., 5—10 kms. and 10 +kms., of the nearest place where the facility is available is given].

Serial no.	Name of village with Thana no.	Total area of the village (in hectares)	Total Population and number of households	Educational	Medical	Drinking water (potable)	Post and Telegraph	Day or days of the Market/ *hat*, if any	Communications (Bus stop, Rly. station, Waterways)
1	2	3	4	5	6	7	8	9	10
	REVENUE THANA—GOGRI								
1	Balhi (1)	110.48	700 (136)	P,M	—(—5)	W,Hp	PO	—(—5)	—(5-10)
2	Barsam (2)	205.98	1,240 (222)	P	—(—5)	W,Hp	—(—5)	—(—5)	—(5-10)
3	Gopalpur (2/385)	4.86							*Uninhabited*
4	Bhagwanpur (3)	87.82	584 (99)	P	—(—5)	W,Hp	—(—5)	—(—5)	—(5-10)
5	Shankarpur (4)	14.16							*Uninhabited*
6	Khajuri (5)	316.06	2,089 (317)	P,M	—(—5)	W,Hp	—(—5)	—(—5)	—(5-10)
7	Matihani (6)	179.27	990 (101)	P	—(—5)	W,Hp	—(—5)	—(—5)	—(10+)
8	Sisauni (7)	107.24	570 (109)	P	—(—5)	W,Hp	—(—5)	—(—5)	—(5-10)
9	Madanpur (8)	180.89	1,072 (199)	P	—(—5)	W,Hp	—(—5)	—(—5)	—(5-10)
10	Teghra (9)	238.36	976 (184)	—(—5)	—(5-10)	W,Hp	—(—5)	—(—5)	—(5-10)
11	Mohanpur (10)	499.78	3,206 (524)	P	FPC	W,Hp	—(—5)	—(—5)	—(5-10)
12	Saraunja Thana Sitanabad (11)	1,339.49	11,131 (1,867)	P(7),M, O.	PHS,CHW, O.	W,Hp	PO	Monday, Thursday.	—(5-10)
13	Saraunja (12)	629.68	3,968 (626)	P(2),O	—(—5)	W,Hp	—(—5)	—(—5)	—(5-10)
14	Hario (13)	164.70	1,204 (204)	P,M	—(—5)	W,Hp	—(—5)	—(—5)	—(5-10)
15	Shankarpur (14)	61.11	1,572 (251)	P,M,H	PHS	W,Hp	PO	Sunday, Wednesday.	—(5-10)
16	Kantho (15)	220.55	1,892 (346)	P	—(—5)	W,Hp	—(—5)	—(—5)	—(5-10)
17	Chapram (16)	139.21	1,578 (258)	P	FPC	W,Hp	PO	—(—5)	—(10+)
18	Baghwa (17)	238.76	2,999 (535)	P,M,H	PHS	W,Hp	—(—5)	—(5-10)	—(10+)
19	Manjhwa (18)	170.78	1,132 (203)	P	—(—5)	W,Hp	—(—5)	—(—5)	—(10+)
20	Gopalpur (19)	51.80	418 (71)	P	—(—5)	W,Hp	PO	—(—5)	—(10+)
21	Paharpur (20)	831.21	4,343 (767)	P(2),M	—(—5)	Hp	—(—5)	—(—5)	—(10+)
22	Tilanthi (21)	318.48	1,667 (287)	P	—(—5)	W,Hp	—(—5)	—(—5)	—(10+)
23	Ghoghsan (22)	407.51	2,086 (362)	P	—(—5)	W,Hp	PO	—(—5)	—(10+)
24	Sukhasan (23)	76.48	740 (119)	P	—(—5)	W,Hp	—(—5)	—(—5)	—(10+)
25	Katholumar (24)	1,017.77	2,990 (541)	P	PHS,D	W,Hp	PO	—(5-10)	—(10+)

DIRECTORY

LAND USE

Approach to village	Nearest town and distance (in km.)	Power supply	Staple food	Land use (i.e., area under different types of land use in hectares rounded up to 2 decimal places). Forest	Irrigated by source	Unirrigated	Culturable waste (including gauchar and groves)	Area not available for cultivation	Remarks including an place of religious, historical, or archaeological interest
11	12	13	14	15	16	17	18	19	20
KR	Saharsa (25)	..	Rice	..	W(2.02),TW(2.43), Tk(8.09),O(6.30).	22.83	18.32	50.49	
KR	Ditto (15)	..	Rice	..	W(0.81),TW(0.98), Tk(8.09),O(12.12).	111.86	18.62	53.50	T1
				..	..	..	..	4.86	
KR	Saharsa (13)	..	Rice	..	TW(0.41),Tk(2.02), O(3.65).	61.04	10.97	9.73	
				..	L(1.28)	..	..	12.88	
KR	Saharsa (16)	..	Rice	..	TW(28.70),Tk(4.05)	190.22	12.43	80.66	
KR	Ditto (17)	..	Rice	..	TW(12.43),O(4.46)	114.93	9.78	37.67	T1
KR	Ditto (15)	..	Rice	..	W(1.32),TW(5.89), O(4.11).	49.72	10.57	35.63	
KR	Ditto (15)	..	Rice	..	Tk(6.07),L(20.91)	89.49	34.44	29.98	
KR	Ditto (15)	..	Rice	..	W(0.41),TW(0.41), Tk(0.81),O(22.79).	169.05	9.81	35.08	
KR	Ditto (12)	..	Rice, wheat	..	GC(46.89),TW(4.56), O(10.26).	304.89	54.01	79.17	N1;M1
KR	Ditto (12)	..	Rice, wheat	..	GC(409.69),W(15.19), TW(59.61),Tk(45.87), O(40.81).	293.49	173.61	301.22	T1
PR,KR	Ditto (15)	EAg	Rice, wheat	..	GC(44.37),TW(61.31), TWE(6.59),Tk(24.33), O(38.07).	373.36	6.20	75.45	M1;T4
KR	Ditto (13)	..	Rice, wheat	..	GC(20.46),W(2.47), Tk(6.90),O(4.11).	85.16	21.33	24.27	
KR	Ditto (15)	ED	Rice	..	O(6.30)	36.38	4.28	14.15	N1
KR	Ditto (15)	..	Rice, wheat	..	TW(10.13),O(6.42)	121.18	26.18	56.64	
KR	Ditto (15)	..	Rice	..	TW(12.45),O(6.57)	89.28	15.14	15.77	M1;C1
KR	Ditto (18)	..	Rice	..	O(13.18)	154.18	18.46	52.94	
KR	Ditto (18)	..	Rice, maize	..	O(16.68)	126.79	7.41	19.90	
KR	Ditto (19)	..	Rice, maize	..	..	35.10	..	16.70	N1
KR	Ditto (15)	..	Rice, maize	..	O(13.86)	258.49	5.26	553.60	M2
KR	Ditto (20)	..	Rice, maize	..	R(10.50),O(10.17)	62.71	24.69	210.41	
KR,NR	Ditto (22)	..	Rice, maize	..	R(10.00),O(8.52)	181.41	24.69	182.89	
KR	Ditto (24)	..	Rice, maize.	..	R(2.99),O(4.21)	15.47	5.26	48.55	
KR	Ditto (25)	..	Rice, maize	..	R(51.96)	141.82	208.39	615.60	

DEVELOPMENT BLOCK—SIMRI BAKHTIARPUR

VILLAGE AMENITIES AND

Amenities avilable [if not available within the village, a dash (—) is shown in the column and next to it in brackets, the distance in broad ranges, viz., —5 kms., 5—10 kms. and 10+kms., of the nearest place where the facility is available is given].

Serial no.	Name of village with Thana no.	Total area of the village (in hectares)	Total population and number of households	Educational	Medical	Drinking water (potable)	Post and Telegraph	Day or days of the Market/ *hat*, if any	Communications (Bus stop, Rly. station, Waterways)
1	2	3	4	5	6	7	8	9	10
	REVENUE THANA—GOGRI—*contd.*								
26	Agar	(25) 861.56	2,634 (532)	P	—(—5)	W,Hp	—(—5)	—(5-10)	—(10+)
27	Belwara	(26) 1,739.31	6,112 (1,093)	P(2),M	PHS	Hp	pO	—(5-10)	—(10+)
28	Bhagdewa	(27) 251.31	1,130 (202)	P	—(5-10)	Hp	PO	—(5-10)	—(10+)
29	Baidi	(28) 112.50	671 (125)	—(—5)	—(—5)	Hp	—(—5)	—(—5)	—(10+)
30	Aini	(29) 98.74	1,251 (206)	P,M	—(—5)	Hp	—(—5)	—(—5)	—(10+)
31	Mahammadpur	(30) 327.33	1,975 (299)	P(2)	—(—5)	Hp	—(—5)	—(—5)	—(10+)
32	Bhotia	(31) 217.31	1,353 (220)	P	—(—5)	Hp	—(—5)	—(—5)	—(10+)
33	Rampur	(32) 489.26	2,981 (518)	P(3)	D,FPC	W,Hp	—(—5)	—(—5)	—(5-10)
34	Dhanupra	(36) 1,360.53	5,764 (1,135)	P(5),M	—(—5)	W,Hp	PO	—(5-10)	—(10+)
35	Khamauti	(54) 519.61	3,390 (646)	P,M	—(—5)	W,Hp	PO	—(—5)	—(— 5)
36	Bakhtiarpur	(64) 803.29	12,536 (1,988)	P(5),M, H.O.	H,MCW, MH,CWC, PHC,D,FPC.	W,Hp	PTOand Phone	Sunday, Monday, Thursday.	RS
37	Madhuban	(65) 172.80	1,165 (199)	P	—(—5)	W,Hp	—(—5)	—(—5)	—(—5)
38	Bhauara	(66) 345.19	1,808 (310)	P(2)	—(—5)	W,Hp	—(—5)	—(—5)	—(—5)
39	Ashraf Chak	(67) 40.47	999 (177)	P,O	—(—5)	W,Hp	—(—5)	—(—5)	—(—5)
40	Raipura	(68) 199.91	2,021 (354)	P	—(—5)	W,Hp	—(—5)	—(—5)	—(—5)
41	Sardiha	(69) 290.96	2,575 (406)	P,M,H	—(5-10)	W,Hp	PO	—(5-10)	—(5-10)
42	Kusmi	(70) 118.57	815 (142)	P(2)	—(—5)	W,Hp	—(—5)	—(5-10)	—(5-10)
43	Sonpura	(71) 303.91	2,443 (461)	P(2),M	PHS,O	Hp	PO	—(5-10)	—(10+)
44	Basatpur	(72) 154.99	952 (175)	P	—(—5)	W,Hp	—(—5)	—(—5)	—(10+)
45	Khoju Chak	(73) 107.24	969 (151)	—(—5)	—(—5)	Hp	—(—5)	—(5-10)	—(10+)
46	Naltigarh	(74) 57.46	336 (63)	—(—5)	—(5-10)	W,Hp	—(—5)	—(5-10)	—(5-10)
47	Balhampur	(75) 263.85	1,783 (300)	P	—(5-10)	W,Hp	PO	—(5-10)	—(5-10)
48	Bindpur	(76) 116.55	571 (111)	P	—(5-10)	W,Hp	—(—5)	—(5-10)	—(5-10)
49	Balthi	(77) 297.84	2,200 (396)	P(2)	—(—5)	W,Hp	—(—5)	—(5-10)	—(5-10)
50	Bhorha	(78) 234.31	925 (148)	P	—(—5)	W,Hp	—(—5)	—(—5)	—(—5)

DIRECTOR

LAND USE

Approach to village	Nearest town and distance (in km.)	Power supply	Staple food	Land use (i. e., area under different types of land use in hectares rounded up to 2 decimal places). Forest	Irrigated by source	Unirrigated	Culturable waste (including gauchar and groves)	Area not available for cultivation	Remarks including any place of religious, historical or archaeological interest
11	12	13	14	15	16	17	18	19	20
NR	Saharsa (30)	..	Rice, maize	..	R(7.51),O(4.45)	215.08	16.19	618.33	
KR	Ditto (30)	..	Rice, maize	..	R(150.25),O(32.59)	1,122.63	138.35	295.49	
KR	Ditto (20)	..	Rice	..	..	196.38	36.72	18.21	
KR	Ditto (20)	..	Rice	..	..	38.98	9.37	14.15	
KR	Ditto (20)	..	Rice	..	W(9.43)	72.97	4.22	12.12	
KR	Ditto (18)	..	Rice	..	O(20.67)	118.65	10.70	177.31	
KR	Ditto (17)	..	Rice	..	W(7.05),TW(20.46), Tk(20.02).	133.22	16.35	20.21	M1;T2
KR	Ditto (17)	..	Rice	..	GC(12.51),TW(20.70), Tk(18.60),O(18.23).	384.51	6.20	28.51	
KR	Ditto (35)	..	Rice, maize	..	R(127.15),O(47.30)	818.61	144.60	222.87	
KR	Ditto (21)	..	Rice, wheat	..	W(3.40),TW(34.51), Tk(20.39),O(41.14).	220.57	4.72	194.88	
PR,KR	Ditto (16)	EA	Rice, wheat	..	GC(43.11),W(5.99), TW(20.37).Tk(11.39), O(220.38).	302.77	67.28	132.00	N40
KR	Ditto (18)	..	Rice	..	TW(16.62),Tk(7.77), O(23.00).	46.22	11.48	67.71	
PR	Ditto (19)	..	Rice, wheat	..	TW(32.43),Tk(14.74), O(42.72).	143.64	15.38	96.28	
KR	Ditto (19)	..	Rice, wheat	..	O(0.67)	34.54	2.38	2.88	N1
KR	Ditto (19)	..	Rice	..	Tk(3.24),O(41.63)	138.09	5.67	8.28	
PR	Ditto (18)	..	Rice, wheat	..	W(2.19),TW(12.35), Tk(2.07).	142.63	0.51	131.21	M1;T2
KR	Ditto (25)	..	Rice	..	GC(16.66),TW(4.62), O(8.83).	69.34	0.89	18.23	
KR	Ditto (15)	..	Rice	..	GC(98.41),TW(11.05), O(17.72).	151.88	3.59	21.26	N1
KR	Ditto (18)	..	Rice	..	GC(83.55),TW(3.28), Tk(10.22),O(14.79).	29.29	0.55	8.30	
KR	Ditto (17)	..	Rice	..	GC(46.04),TW(7.35), Tk(12.31),O(5.74).	31.67	0.23	3.90	
KR	Ditto (17)	..	Rice	..	GC(3.24),O(17.95)	25.34	2.01	8.92	
KR	Ditto (13)	..	Rice	..	GC(25.54),O(48.61)	178.95	7.52	3.23	
KR	Ditto (15)	..	Rice	..	O(2.76)	99.66	5.41	8.72	
PR	Ditto (17)	..	Rice, wheat	..	GC(9.06),TW(16.70), Tk(9.70),O(8.32).	218.23	..	35.83	M1 : T1
KR	Ditto (14)	..	Rice	..	GC(36.48),O(10.33)	153.80	7.50	26.20	

DEVELOPMENT BLOCK—SIMRI BAKHTIARPUR

VILLAGE AMENITIES AND

Amenities available [if not available within the village, a dash (—) is shown in the column and next to it in brackets, the distance in broad ranges, viz., —5 kms., 5—10 kms. and 10 +kms., of the nearest place where the facility is available is given].

Serial no.	Name of village with Thana no.		Total area of the village (in hectares)	Total Population and number of households	Educational	Medical	Drinking water (potable)	Post and Telegraph	Day or days of the Market/ *hat*, if any	Communications (Bus stop, Rly. station, Waterways)
1	2		3	4	5	6	7	8	9	10
	REVENUE THANA—GOGRI—*contd.*									
51	Mahkhar	(79)	539.03	4,355 (767)	P(3)	PHS	W,Hp	PO	—(—5)	—(—5)
52	Simri	(80)	1,013.72	5,519(1,052)	P(4),M,O	—(—5)	W,Hp	PO	—(—5)	—(—5)
53	Chak Bharo	(81)	488.45	2,403 (434)	P	—(—5)	W,Hp	—(—5)	—(—5)	—(—5)
54	Lagma	(82)	365.43	1,206 (235)	P	—(—5)	W,Hp	—(—5)	—(5-10)	—(5-10)
55	Turki	(83)	216.10	1,142 (218)	P	—(—5)	W,Hp	—(—5)]	—(5-10)	—(—5)
56	Tariawan	(84)	443.53	3,993 (706)	P(2),M, O.	—(—5)	W,Hp	PO	—(5-10)	—(5-10)
57	Hamidpur	(85)	253.33	2,105 (394)	P,M	PHS, CHW.	W,Hp	—(—5)	—(5-10)	—(5-10)
58	Nainpur	(85/1)	164.70	407 (90)	—(—5)	—(—5)	W,Hp	—(—5)	—(—5)	—(—5)
59	Paharpur	(86)	243.21	1,583 (258)	—(—5)	RP	W,Hp	PTO	—(—5)	—(—5)
60	Bhatauni	(92)	560.48	3,021 (531)	P(3),O	PHS	W,Hp	PO	—(—5)	—(—5)
	Total		**21,385.21**	**134,240 (23,370)**	**P (84)** **M (17)** **H (4)** **O (7)**	**H (1)** **MCW (1)** **MH (1)** **CWC (1)** **PHC (1)** **PHS (9)** **D (3)** **FPC (4)** **RP (1)** **CHW (2)** **O (2)**	..	..	..	..

NOTE : Figures given in brackets under Col. 4 relate to number of households.

DIRECTORY

LAND USE

				Land use (i.e., area under different types of land use in hectares rounded up to 2 decimal places).					
Approach to village	Nearest town and distance (in km.)	Power supply	Staple food	Forest	Irrigated by source	Unirrigated	Culturable waste (including gauchar and groves)	Area not available for cultivation	Remarks including any place of religious, historical or archaeological interest
11	12	13	14	15	16	17	18	19	20
KR	Saharsa (10)	..	Rice, wheat	..	GC(177.06),W(0.58), TW(14.38),O(24.04).	199.05	58.31	65.61	
KR	Ditto (14)	..	Rice, wheat	..	GC(121.45),R(28.33), O(75.60).	509.89	31.62	246.83	N2:M2
PR,KR	Ditto (27)	..	Rice	..	R(129.06),O(68.92)	152.43	50.32	87.72	N4:T1
KR	Ditto (30)	..	Rice	..	R(46.61),O(132.54)	67.50	93.15	25.63	
KR	Ditto (31)	..	Rice, wheat	..	R(20.78),O(45.49)	66.95	29.42	53.46	
KR	Ditto (29)	EA	Rice, wheat	..	R(47.85),O(75.52)	180.50	84.24	55.42	N4:M1:T5
PR,KR	Ditto (26)	..	Rice	..	O(49.21)	107.13	56.71	40.28	
KR	Ditto (26)	..	Maize	..	O(52.79)	18.19	12.22	81.50	
PR,KR	Ditto (24)	ED	Maize	..	R(43.73),O(42.01)	95.10	27.39	34.98	N6 : T1
PR,KR	Ditto (37)	EO	Rice	..	R(73.72),O(16.25)	339.32	67.64	63.55	
..	..	..	..	..	GC (1,194.53) W (50.86) TW (419.13) TWE (6.59) Tk (236.68) R (750.44) L (22.19) O (1,445.79)	9,962,56	1,748.69	5,547.75	N61 M11 C1 T19

DEVELOPMENT BLOCK—MAHISHI

VILLAGE AMENITIES AND

Amenities available [if not available within the village, a dash (—) is shown in the column and next to it in brackets, the distance in broad ranges, viz., —5 kms., 5—10 kms. and 10+kms., of the nearest place where the facility is available is given].

Serial no.	Name of village with Thana no.	Total area of the village (in hectares)	Total Population and number of households	Educational	Medical	Drinking water (potable)	Post and Telegraph	Day or days of the Market/ *hat*, if any	Communications (Bus stop, Rail. station, Waterways)
1	2	3	4	5	6	7	8	9	10
	REVENUE THANA—BANGAON —*contd.*								
1	Pokharbhinda (47)	287.32	551 (96)	P	—(—5)	W,Tk, Hp,N.	—(5-10)	—(10+)	—(10+)
2	Bhaghwa (48)	48.56							*Uninhabited*
3	Dhor (49)	31.16	61 (11)	—(—5)	—(—5)	Hp,R,N	—(5-10)	—(10+)	—(10+)
4	Betwar Az Beto (50)	2.02							*Uninhabited*
5	Telbar (51/1)	627.66	2,964 (497)	P,M	—(—5)	W,Tk,Hp, R,S,N.	—(5-10)	—(10+)	—(10+)
6	Telbadha (51/2)	140.02	148 (24)	—(—5)	—(—5)	Hp,R,C	—(—5)	—(10+)	—(10+)
7	Sarauni (52)	451.62	2,171 (328)	P,M	—(—5)	W,Tk,TW, R,S,N.	PO	—(10+)	—(10+)
8	Sarauni Khurd (53)	152.56							*Uninhabited*
9	Kundali (63)	354.60	1,549 (220)	P	H,HC, PHC,FPC.	W,Hp,R	PO	—(—5)	—(10+)
10	Balia (64)	167.54	405 (80)	P	—(—5)	W,Tk,Hp R.	—(—5)	—(—5)	—(10+)
11	Kangaon (65)	73.65	94 (14)	—(—5)	—(—5)	W,Hp,O	—(—5)	—(—5)	—(10+)
12	Bhelahi Kalan Khurd (66)	395.37	4,561 (673)	P(2),O	CHW(3)	W,Hp,N	PO	Wednesday.	—(10+)
13	Birgaon (67)	388.64	2,563 (399)	M	PHS	W,Hp,R	—(—5)	—(—5)	—(10+)
14	Chatania (68)	107.64	426 (98)	—(—5)	—(—5)	W,Hp,R	—(—5)	—(—5)	—(10+)
15	Tarhi (69)	58.27	513 (88)	M	—(—5)	W,Hp	PO	—(—5)	—(10+)
16	Amahi (70)	124.24	689 (120)	P	—(—5)	Hp	—(—5)	—(—5)	—(10+)
17	Bahrampur (71)	72.44	573 (80)	—(—5)	—(—5)	W,Hp	—(—5)	—(—5)	—(10+)
18	Garaul (72)	473.88	1,836 (336)	P(2),H	PHS	W,Tk,Hp	—(—5)	Monday	—(10+)
19	Jalai (73)	881.80	3,072 (490)	P,O	RP,CHW	W,Tk,TW, Hp,R,N.	—(5-10)	—(—5)	—(10+)
20	Manaur (74)	397.40	2,381 (387)	P,O	RP,CHW	W,Tk,TW, Hp,R,N.	—(5-10)	—(—5)	—(10+)
21	Sonkurthua (75)	171.99	652 (136)	P	—(—5)	W,Hp	—(—5)	—(—5)	—(10+)
22	Sahorwa (76)	55.04	171 (40)	—(—5)	—(—5)	Hp	—(—5)	—(—5)	—(10+)
23	Panchbhinda (77)	214.89	800 (144)	P	—(—5)	W,Tk,Hp	—(—5)	—(—5)	—(10+)
24	Samani (78)	52.20	1,427 (256)	P	—(—5)	W,Hp	—(—5)	Thursday	—(10+)
25	Bhanthi (79)	166.73	720 (111)	—(—5)	—(—5)	Hp	—(—5)	—(—5)	—(10+)

DIRECTORY

LAND USE

Approach to village	Nearest town and distance (in km.)	Power supply	Staple food	Land use (i.e., area under different types of land use in hectares rounded up to 2 decimal places). Forest	Irrigated by source	Unirrigated	Culturable wast (including gauchar and groves)	Area not available for cultivation	Remarks including any place of religious, historical or archaeological interest
11	12	13	14	15	16	17	18	19	20
PR,KR	Saharsa (24)	..	Rice, maize	..	..	232.32	..	55.00	
				..	..	21.16	..	27.40	
KR	Saharsa (24)	..	Rice, maize	..	..	10.17	..	20.99	
				..	..	..	..	2.02	
KR	Saharsa (24)	..	Rice, maize	..	TW(32.38)	200.40	8.12	386.76	
KR,NR	Ditto (23)	..	Rice, maize	..	..	81.34	40.47	18.21	
KR,NR	Ditto (35)	..	Rice, wheat	..	..	368.89	79.73	3.00	
				..	..	101.17	40.47	10.92	
KR,NR	Saharsa (35)	..	Rice, maize	..	TW(2.10)	251.86	80.94	19.70	
KR,NR	Ditto (35)	..	Rice, maize	..	..	130.26	26.76	10.52	
KR	Ditto (28)	..	Rice, maize	..	..	8.18	2.73	62.74	
KR	Ditto (28)	..	Rice, maize	..	..	110.30	61.01	224.06	N1
KR	Ditto (40)	..	Rice, maize	..	TW(3.05)	288.78	55.61	41.20	
KR	Ditto (37)	..	Rice, maize	..	..	81.58	16.67	9.39	
KR	Ditto (37)	..	Rice, maize	..	..	40.95	..	17.32	
KR	Ditto (42)	..	Rice, wheat	..	..	95.49	16.75	12.00	
KR	Ditto (37)	..	Rice, maize	..	..	38.65	5.87	27.92	
KR	Ditto (36)	..	Rice, wheat	..	..	354.10	10.53	109.25	
KR,NR	Ditto (35)	..	Rice, maize	..	..	561.69	..	320.11	
KR,NR	Ditto (35)	..	Rice, maize	..	..	237.45	10.12	149.83	
KR	Ditto (37)	..	Rice, maize	..	R(4.05)	114.53	30.00	23.41	
KR	Ditto (37)	..	Rice, maize	..	R(1.62)	27.93	4.05	21.44	
KR	Ditto (37)	..	Rice, maize	..	R(4.86)	97.94	84.99	27.10	
KR	Ditto (45)	..	Rice, maize	..	..	34.97	..	17.23	
KR	Ditto (45)	..	Rice, maize	..	..	41.61	..	125.12	

DEVELOPMENT BLOCK—MAHISHI

VILLAGE AMENITIES AND

Amenities available [if not available within the village, a dash (—) is shown in the column and next to it in brackets, the distance in broad ranges, viz., —5 kms., 5—10 kms. and 10+ kms., of the nearest place where the facility is available is given].

Serial no.	Name of village with Thana no.		Total area of the village (in hectares)	Total Population and number of households	Educational	Medical	Drinking water (potable)	Post and Telegraph	Day or days of the Market/ *hat*, if any	Communications (Bus stop, Rail. station, Waterways)
1	2		3	4	5	6	7	8	9	10
	REVENUE THANA—BANGAON—*contd.*									
26	Nawada	(80)	120.19	259 (52)	—(—5)	—(—5)	W,Hp,L, S.	—(—5)	—(—5)	—(10+)
27	Dumri	(81)	17.00	216 (43)	P	—(—5)	Tk,Hp,L, S.	—(—5)	—(—5)	—(10+)
28	Supaul	(82)	50.59	27 (6)	—(—5)	—(—5)	Hp	—(—5)	—(—5)	—(10+)
29	Baghwa Hat Abad	(83)	285.30	1,322 (236)	P,M	—(—5)	W,Hp,R	—(—5)	—(—5)	—(10+)
30	Dhapari	(84)	24.69	485 (115)	—(—5)	—(—5)	W	—(—5)	—(—5)	—(10+)
31	Telwa	(85)	1,174.79	7,728 (1,263)	P(4)	PHS	W Tk,Hp, R,L,N.	PO	Tuesday, Friday,	—(10+)
32	Ara	(86)	718.31	3,291 (572)	P(2)	—(—5)	W,Hp,R	PO	—(—5)	—(10+)
33	Thanwar	(87)	189.00	1,447 (258)	P(2),M	—(—5)	W,Hp,N	—(—5)	—(—5)	—(10+)
34	Paranpur	(88)	143.26	264 (33)	—(—5)	—(—5)	W,Hp,N	—(—5)	—(—5)	—(5-10)
35	Semar	(89)	284.09	931 (146)	—(—5)	—(—5)	W,Hp,R	—(—5)	—(—5)	—(5-10)
36	Dhamwara	(90)	332.81							*Uninhabited*
37	Nonia	(91)	298.25	226 (45)	—(—5)	—(—5)	W,Tk,Hp, R,S.	—(5-10)	—(5-10)	—(5-10)
38	Mahesraho	(92)	143.66	2,142 (358)	P,M	PHS, CHW.	W,Tk,Hp, R,N.	—(—5)	—(—5)	—(5-10)
39	Parewa	(93)	40.87	76 (17)	—(—5)	—(—5)	W,Tk,Hp, R,N.	—(—5)	—(5-10)	—(5-10)
40	Lohaur	(94)	118.98	1,466 (243)	P	—(—5)	W,Tk,Hp	—(—5)	—(5-10)	—(5-10)
41	Pastwar	(95)	169.56	1,266 (220)	P,Ac(12)	—(5-10)	W,Tk,Hp	—(—5)	—(5-10)	—(5-10)
42	Sapaila	(96/1)	282.47	552 (93)	—(—5)	—(—5)	W,Hp,S, N.	—(5-10)	—(5-10)	—(5-10)
43	Dhor	(96/2)	4.45	323 (75)	—(—5)	—(—5)	Hp	—(10+)	—(5-10)	—(10+)
44	Bharwar	(97)	97.12	777 (132)	P,M, Ac(9).	PHS,RP, CHW.	W,Tk, Hp,N.	—(5-10)	—(10+)	—(5-10)
45	Chilkwar Tappeh or Chilkarhi	(98)	18.21							*Uninhabited*
46	Kandaha	(99)	318.89	665 (115)	P	PHS	W,Tk, Hp,S,N.	—(5-10)	—(5-10)	—(5-10)
47	Jhitki	(100)	123.83	1,554 (263)	P,Ac	—(—5)	W,Tk, Hp,S.	—(5-10)	—(5-10)	—(5-10)
48	Kodwa	(101)	122.21	13 (2)	—(—5)	—(—5)	W	—(5-10)	—(5-10)	—(5-10)
49	Nagar	(102)	169.56	179 (34)	—(—5)	—(—5)	TW,Hp	—(—5)	—(5-10)	—(5-10)
50	Khairaha	(103)	445.15	1,751 (297)	P,M	—(—5)	W,Tk, Hp,R,S.	—(5-10)	—(—5)	—(5-10)

DIRECTORY

LAND USE

Approach to village	Nearest town and distance (in km.)	Power supply	Staple food	Land use (i.e., area under different types of land use in hectares rounded up to 2 decimal places). Forest	Irrigated by source	Unirrigated	Culturable waste (including gauchar and groves)	Area not available for cultivation	Remarks including any place of religious, historical or archaeological interest
11	12	13	14	15	16	17	18	19	20
KR	Saharsa (42)	..	Rice, maize	..	L(4.05)	111.98	..	4.16	
KR	Ditto (42)	..	Rice, maize	..	R(4.05)	12.18	..	0.77	
KR	Ditto (40)	..	Rice, maize	..	..	46.64	..	3.95	
KR	Ditto (38)	..	Rice, maize	..	..	182.25	81.89	21.16	
KR	Ditto (38)	..	Rice, maize	..	R(10.12)	10.59	..	3.98	
KR	Ditto (40)	..	Rice, maize	..	..	1,041.04	43.65	90.10	
KR	Ditto (38)	..	Rice, wheat	..	..	689.16	..	29.15	
KR	Ditto (27)	..	Rice, wheat	..	TW(10.32),O(10.32)	141.24	10.93	16.19	
KR	Ditto (27)	..	Rice, wheat	..	O(3.85)	110.28	7.69	21.44	
KR	Ditto (39)	..	Rice, maize	..	TW(6.11)	232.94	30.54	14.50	
				..	..	110.33	2.45	220.03	
KR	Saharsa (28)	..	Rice, maize	..	..	93.02	52.65	152.58	
KR	Ditto (30)	..	Rice, wheat	..	TW(2.02),Tk(3.24), R(4.05).	98.00	10.12	26.23	
KR	Ditto (30)	..	Rice, wheat	..	Tk(2.02),R(2.02)	29.18	2.19	5.46	
PR,KR	Ditto (24)	..	Rice, maize	..	TW(10.12)	62.77	..	46.09	M1
KR	Ditto (30)	..	Rice	..	..	146.06	13.40	10.10	
KR	Ditto (23)	..	Rice, wheat	..	..	239.53	..	42.94	
KR	Ditto (25)	..	Rice	..	..	3.98	..	0.47	
KR	Ditto (23)	..	Rice	..	..	65.77	27.44	3.91	T1
				..	..	16.19	..	2.02	
KR	Saharsa (30)	..	Rice, wheat	..	Tk(4.05),O(8.10)	148.98	22.00	135.76	T1
KR	Ditto (30)	..	Rice, wheat	..	Tk(2.02),O(8.10)	98.99	0.51	14.21	
KR	Ditto (32)	..	Rice, wheat	..	O(6.07)	106.73	0.84	8.57	
KR	Ditto (35)	..	Rice, wheat	..	O(8.10)	145.30	1.24	14.92	
KR	Ditto (28)	..	Rice, maize	..	..	176.20	153.84	115.11	

DEVELOPMENT BLOCK—MAHISHI

VILLAGE AMENITIES AND

Amenities available [if not available within the village, a dash (—) is shown in the column and next to it in brackets, the distance in broad ranges, viz., —5 kms., 5—10 kms. and 10 + kms., of the nearest place where the facility is available is given].

Serial no.	Name of village with Thana no.	Total area of the village (in hectares)	Total Population and number of households	Educational	Medical	Drinking water (potable)	Post and Telegraph	Day or days of the Market/ *hat*, if any	Communications (Bus stop, Rly. station, Waterways)
1	2	3	4	5	6	7	8	9	10
	REVENUE THANA—BANGAON—*contd.*								
51	Teghra (104)	136.38	604 (124)	P	—(—5)	Hp,R	—(—5)	—(5-10)	—(—5)
52	Mahisi (105)	2,782.98	11,116 (1,774)	P(2), M(3), H(2),C, Ac(6).	H,FPC, CHW(11), O.	W,Tk, TW,Hp, R,S,N.	PO & Phone	—(5-10)	BS
53	Baghandarzi (106)	21.85							*Uninhabited*
54	Jalkaur (107)	19.38	111 (26)	—(—5)	—(—5)	W	—(—5)	—(5-10)	—(—5)
55	Aksaur (108)	61.92	190 (34)	—(—5)	—(—5)	W,Hp	—(—5)	—(—5)	—(—5)
56	Baghwa (109)	8.09	341 (50)	—(—5)	—(—5)	W	—(—5)	—(—5)	—(—5)
57	Naharwa (110)	360.17	1,726 (285)	P	—(—5)	W,Hp	—(—5)	—(—5)	—(—5)
58	Maina (111)	157.83	1,419 (266)	P(2), M(2),H.	PHS, CHW(3).	W,Tk, Hp,R.	PO	—(—5)	—(5-10)
59	Maina Arazi (112)	0.81	87 (14)	—(—5)	—(—5)	W	—(—5)	—(—5)	—(—5)
60	Baghaud (113)	15.38	393 (59)	—(—5)	—(—5)	W	—(—5)	—(—5)	—(—5)
61	Baghaud (114)	228.64	1,294 (220)	P	—(—5)	W,TW	—(—5)	—(—5)	—(—5)
62	Baghaud (115)	25.90							*Uninhabited*
63	Aina Sohagpur (116)	222.57	184 (26)	—(—5)	—(—5)	W,TW, Hp.	—(—5)	—(5-10)	—(5-10)
64	Aina (117)	431.79	2,608 (469)	P(2)	PHS,RP, SMP.	W,TW, Hp.	PO	—(—5)	—(5-10)
65	Mangrauni (118)	150.95	699 (106)	P,M	—(—5)	W,Hp,R, L.	—(—5)	—(5-10)	—(5-10)
66	Karhara (119)	150.14	804 (142)	P	—(—5)	Hp	—(—5)	—(—5)	—(10+)
67	Ghoghpur (120)	987.42	2,705 (515)	P	—(—5)	Hp,R,S	—(—5)	Tuesday	—(10+)
68	Jhara (121)	356.52	2,232 (364)	P	—(—5)	Hp,R,S	—(—5)	—(—5)	—(10+)
69	Sisauna (122)	399.42	737 (140)	P	—(—5)	Hp	—(—5)	—(—5)	—(10+)
70	Bihna (123)	176.04	1,038 (193)	—(—5)	—(—5)	Hp,R	—(—5)	—(5-10)	—(10+)
71	Rakhti (124)	244.02	311 (55)	—(—5)	—(5-10)	Hp,C,N	—(—5)	—(—5)	—(10+)
72	Dharampur (125)	634.13	1,382 (274)	P	—(—5)	Hp,N	—(—5)	—(—5)	—(10+)
73	Dhanauj (126)	119.38	275 (46)	P	—(—5)	Hp,N	—(—5)	—(—5)	—(10+)
74	Rajhanpur (127)	1,259.36	3,913 (664)	P(3),M	PHS, CHW(5).	W,Hp,R	—(—5)	Tuesday, Saturday.	—(10+)
75	Birwar (128)	57.06	890 (149)	—(—5)	—(—5)	W,TW,R	—(—5)	—(—5)	—(10+)

DIRECTORY

LAND USE

Approach to village	Nearest town and distance (in km.)	Power supply	Staple food	Land use (i.e., area under different types of land use in hectares rounded up to 2 decimal places). Forest	Irrigated by source	Unirrigated	Culturable waste (including gauchar and groves)	Area not available for cultivation	Remarks including any place of religious, historical or archaeological interest
11	12	13	14	15	16	17	18	19	20
KR	Saharsa (16)	..	Rice, wheat	..	..	121.41	..	14.97	
PR KR	Ditto (27)	ED,EO	Rice, maize	..	..	1,942.89	..	840.09	N2
				..	..	15.09	0.83	5.93	
KR	Saharsa (27)	..	Rice, wheat	..	..	6.91	..	12.47	
KR	Ditto (25)	..	Rice, wheat	..	..	20.65	..	41.27	
KR	Ditto (26)	..	Rice, wheat	..	TW (0.81)	4.66	0.81	1.81	
KR	Ditto (27)	..	Rice, maize	..	TW(4.05),R(2.02)	333.41	4.05	16.64	
KR,NR	Ditto (30)	..	Rice, wheat	..	..	60.70	1.02	96.11	
KR	Ditto (27)	..	Rice, maize	..	..	0.23	..	0.58	
KR	Ditto (32)	..	Rice, wheat	..	..	..	..	15.38	
KR	Ditto (35)	..	Rice, maize	..	..	182.11	40.47	6.06	
				..	..	..	..	25.90	
KR	Saharsa (18)	..	Rice, wheat	..	..	54.51	16.19	151.87	
KR	Ditto (18)	..	Rice, wheat	..	TW (6.07)	354.87	17.81	53.04	
KR	Ditto (38)	..	Rice, wheat	..	..	109.77	34.04	7.14	
KR	Ditto (38)	..	Rice, maize	..	..	125.45	..	24.69	
KR,NR	Ditto (42)	..	Rice, maize	..	..	323.75	..	663.67	
KR,NR	Ditto (38)	..	Rice, maize	..	..	222.58	..	133.94	
KR	Ditto (38)	..	Rice, maize	..	..	358.55	..	40.87	
KR	Ditto (38)	..	Rice, maize	..	..	80.94	..	95.10	
KR	Ditto (25)	..	Rice, maize	..	..	170.71	..	73.31	
KR	Ditto (36)	..	Rice, maize	..	..	546.54	..	87.59	
KR	Ditto (40)	..	Rice, maize	..	..	111.63	..	7.75	
KR	Ditto (37)	..	Rice, maize	..	O (2.37)	883.47	0.61	372.91	
KR,NR	Ditto (25)	..	Rice, maize	..	..	53.76	..	3.30	

DEVELOPMENT BLOCK—MAHISHI

VILLAGE

AMENITIES AND

Amenities available [if not available within the village, a dash (—) is shown in the column and next to it in brackets, the distance in broad ranges, viz., —5 kms., 5—10 kms. and 10+ kms., of the nearest place where the facility is available is given].

Serial no.	Name of village with Thana no.		Total area of the village (in hectares)	Total Population and number of households		Educational	Medical	Drinking water (potable)	Post and Telegraph	Day or days of the Market/ *hat*, if any	Communications (Bus stop, Rly. station, Waterways)
1	2		3	4		5	6	7	8	9	10
	REVENUE THANA—BANGAON—*contd.*										
76	Sirwar	(129)	243.62	1,548	(266)	P	—(—5)	W,Tk, TW,R.	—(—5)	—(—5)	—(5-10)
77	Gamrahu	(130)	67.58	1,152	(180)	—(—5)	—(—5)	W,Tk,Hp, R,S,N.	—(—5)	—(—5)	—(5-10)
78	Nakauch	(131)	247.66	622	(101)	P	—(—5)	W,Tk, Hp,R,S.	—(—5)	—(—5)	—(5-10)
79	Gangauni	(132)	158.63	625	(89)	P	—(—5)	W,Hp	—(—5)	—(5-10)	—(10+)
80	Bijwar	(133)	967.19	980	(202)	P	—(—5)	W,Hp	—(—5)	—(—5)	—(5-10)
81	Kanwa Arazi	(134)	10.12								*Uninhabited*
	Total		**22,293.41**	**95,276**	**(16,085)**	**P (55) M (16) H (4) C (1) Ac (28) O (3)**	**H (2) HC (1) PHC (1) PHS (9) FPC (2) RP (4) SMP (1) CHW(26) O (1)**	..	..	..	..

NOTE : Figures given in brackets under Col. 4 relate to number of households.

DIRECTORY

LAND USE

Approch to village	Nearest town and distance (in km.)	Power supply	Staple food	Land use (i.e., area under different types of land use in hectares rounded up to 2 decimal places). Forest	Irrigated by source	Unirrigated	Culturable waste (including gauchar and groves)	Area not available for cultivation	Remarks including any place of religious, historical or archaeological interest
11	12	13	14	15	16	17	18	19	20
KR,NR	Saharsa (25)	..	Rice, maize	..	..	225.26	..	18.36	
KR,NR	Ditto (24)	..	Rice, wheat	..	..	59.18	4.13	4.27	M8
KR	Ditto (24)	..	Rice, wheat	..	..	208.73	32.82	6.11	M2
KR	Ditto (25)	..	Rice, maize	..	O(4.05)	123.63	10.53	20.42	
KR	Ditto (25)	..	Rice, maize	..	TW(4.05),R(10.12), O(2.02).	409.34	56.25	485.41	
				..	..	7.48	1.32	1.32	
..	..	..	..	..	**TW (81.08)** **Tk (11.33)** **R (42.91)** **L (4.05)** **O (52.98)**	**14,769.26**	**1,257.08**	**6,074.72**	**N 3** **M11** **T 2**

DEVELOPMENT BLOCK—NAUHATTA

VILLAGE AMENITIES AND

Amenities available [if not available within the village, a dash (—) is shown in the column and next to it in brackets, the distance in broad ranges, viz., —5 kms., 5—10 kms. and 10 +kms., of the nearest place where the facility is available is given].

Serial no.	Name of village with Thana no.	Total area of the village (in hectares)	Total population and number of households	Educational	Medical	Drinking water (potable)	Post and Telegraph	Day or days of the Market/ *hat*, if any	Communications (Bus stop, Rly. station, Waterways)
1	2	3	4	5	6	7	8	9	10
	REVENUE THANA—BANGAON—*contd.*								
1	Deoka (1)	165.11	897 (154)	—(5–10)	—(5–10)	Hp	—(5–10)	—(5–10)	NW
2	Kaithwar (2)	244.83	533 (93)	P	—(—5)	Hp	—(5–10)	—(5–10)	—(5–10)
3	Murlipur (3)	314.44	390 (61)	P	—(—5)	Hp	—(5–10)	—(5–10)	—(5–10)
4	Kaliali (4)	279.63	178 (35)	—(—5)	—(5–10)	R	—(—5)	—(5–10)	—(—5)
5	Hati (5)	319.70	996 (149)	P,M	—(—5)	W,Hp	PO	—(5–10)	—(—5)
6	Kathwar Arzi (6)	67.18	700 (136)	—(—5)	—(—5)	W,Hp	—(—5)	—(5–10)	—(—5)
7	Barahi (7)	300.68	1,559 (250)	P,M	PHS	W,Hp	PO	—(5–10)	—(—5)
8	Kasimpur (8)	222.17	1,280 (229)	P	—(—5)	W,Hp	—(—5)	—(10+)	—(5–10)
9	Panduba (9)	144.07	669 (104)	P,M	—(—5)	W,Hp	—(—5)	—(10+)	—(5–10)
10	Dumra (10)	237.14	1,091 (200)	P,M	—(—5)	W,Hp	PO	—(5–10)	—(—5)
11	Parkhotimpur (11)	85.79	424 (75)	P	—(5–10)	W,Hp	—(—5)	—(5–10)	—(—5)
12	Kadli Patti (12)	498.16	2,340 (386)	P,M	—(—5)	W,TW, Hp,	PO	—(5–10)	BS,NW
13	Tikpuli chak Khuti Badh. (13)	72.03	213 (45)	—(—5)	—(5–10)	Hp	—(—5)	—(5–10)	—(—5)
14	Bilugaon *urf* Chhatra (14)	114.52	84 (15)	—(—5)	—(—5)	W,Hp	—(—5)	—(5–10)	—(—5)
15	Dharampur (15)	79.72	1,489 (299)	P	—(—5)	Hp	—(—5)	—(5–10)	—(—5)
16	Hempur (16)	139.61	1,518 (251)	P	—(—5)	Tk,Hp	—(—5)	—(5–10)	—(—5)
17	Bargaon (17)	179.77	381 (83)	P	—(—5)	W,TW, Hp.	—(—5)	—(10+)	—(—5)
18	Bagaon Arazi (18)	112.10							*Uninhabited*
19	Nauhatta (19)	2,053.35	14,325(2,407)	P(8), M(4),H.	H,MCW, MH,CWC, FPC,RP(6).	W,TW, Hp.	PTO	—(5–10)	BS
20	Asnahi Patti (20)	193.84	646 (108)	P	—(—5)	W,Hp	—(—5)	Friday, Saturday.	BS,NW
21	Rampur (21)	270.33	487 (97)	P	—(—5)	W,TW,Hp	—(—5)	—(—5)	NW
22	Bariari (22)	308.77	569 (113)	P(2)	—(5–10)	Hp	—(—5)	—(5–10)	NW
23	Partaha (23)	178.87	1,059 (175)	P,M(7)	—(—5)	TW,Hp	—(—5)	—(—5)	NW
24	Bakaunia (24)	1,110.04	3,409 (599)	P	PHS	TW,Hp,N	PO	—(5–10)	NW
25	Barhara (25)	242.81	1,709 (250)	P,M	—(—5)	Hp	—(—5)	—(—5)	—(—5)

DIRECTORY

LAND USE

Approach to village	Nearest town and distance (in km.)	Power supply	Staple food	Land use (i.e., area under different types of land use in hectares rounded up to 2 decimal places). Forest	Irrigated by source	Unirrigated	Culturable waste (including gauchar and groves)	Area not available for cultivation	Remarks including any place of, religious, historical or archaeological interest
11	12	13	14	15	16	17	18	19	20
KR,NR	Saharsa (20)	..	Rice, maize	..	R(4.05)	66.77	10.21	84.08	
KR	Supaul (25)	..	Rice, maize	..	..	22.26	1.79	220.78	
KR	Ditto (21)	..	Rice, maize	..	Tk(6.07)	135.57	6.44	166.36	
KR	Saharsa (30)	..	Rice, maize	..	..	6.59	..	273.04	
KR	Ditto (20)	..	Rice, maize	..	..	37.19	..	282.51	N1
KR	Ditto (20)	..	Rice, maize	..	..	20.14	..	47.04	
KR	Ditto (25)	..	Rice, maize	..	..	75.40	0.99	224.29	N1
KR	Supaul (10)	..	Rice, wheat	..	TW(13.35)	101.17	43.30	64.35	
KR	Ditto (13)	..	Rice, wheat	..	..	81.00	29.14	33.93	
KR	Ditto (16)	..	Rice, wheat	..	..	158.23	37.23	41.68	
KR	Saharsa (20)	..	Rice, wheat	..	..	67.99	5.85	11.95	N1:M1
KR,NR	Ditto (32)	..	Rice	..	PC(12.14),R(12.14)	395.93	18.43	59.52	
KR	Ditto (21)	..	Rice, wheat	..	..	64.75	4.88	2.40	
KR	Supaul (20)	..	Rice, wheat	..	..	95.10	6.54	12.88	
KR	Saharsa (20)	..	Rice, wheat	..	..	72.84	3.70	3.18	
KR	Supaul (25)	..	Rice, wheat	..	..	101.17	23.88	14.56	
KR	Ditto (20)	..	Rice	..	TW(40.47),Tk(21.20)	81.34	16.59	20.17	
				..	..	77.29	8.84	25.97	
PR,KR	Saharsa (20)	EO	Rice, wheat	..	TW(101.17),Tk(40.47), R(20.23),O(28.34).	1,264.03	412.59	186.52	N30:M3: C5:T2
KR,NR	Ditto (35)	..	Rice	..	TW(12.95)	127.93	33.83	19.13	
KR,NR	Ditto (35)	..	Rice	..	TW(5.26)	182.92	67.11	15.04	
KR,NR	Supaul (23)	..	Rice, maize	..	..	60.70	89.81	158.26	
KR,NR	Saharsa (46)	..	Rice, wheat	..	TW(12.14)	101.72	10.18	54.83	
KR	Ditto (48)	..	Rice, wheat	..	TW(40.47),R(4.05)	724.38	121.40	219.74	
KR,NR	Ditto (46)	..	Rice, wheat	..	TW(42.49)	143.52	15.05	41.75	

DEVELOPMENT BLOCK—NAUHATTA

VILLAGE

AMENITIES AND

Amenities available [if not available within the village, a dash (—) is shown in the column and next to it in brackets, the distance in broad ranges, viz., —5 kms., 5—10 kms., and 10+kms., of the nearest place where the facility is available is given].

Serial no.	Name of village with Thana no.		Total area of the village (in hectares)	Total Population and number of households	Educational	Medical	Drinking water (potable)	Post and Telegraph	Day or days of the Market/ *hat*, if any	Communications (Bus stop, Rly. station, Waterways)
1	2		3	4	5	6	7	8	9	10
	REVENUE THANA—BANGAON—*contd.*									
26	Mahua	(26)	170.37							*Uninhabited*
27	Chhataun	(27)	161.87	50 (9)	—(—5)	—(—5)	R	—(—5)	—(—5)	NW
28	Paliarpur	(28)	149.73	93 (15)	—(—5)	—(—5)	R	—(—5)	—(—5)	NW
29	Mojuaul	(29)	105.62	1,841 (292)	P(2),M	—(—5)	W,Hp	PO	—(—5)	—(—5)
30	Shahpur	(30)	342.76	3,871 (542)	P	PHS	W,Hp	—(5–10)	Sunday, Thursday.	NW
31	Gobindpur	(31)	189.79	336 (57)	P	—(—5)	TW,Hp, N.	—(—5)	—(—5)	NW
32	Darhar	(32)	724.38	3,307 (655)	P(2)	—(—5)	W,TW	PO	—(—5)	NW
33	Bhelahi	(33)	297.44	455 (88)	P	—(—5)	Hp	—(—5)	—(—5)	NW
34	Gorhia Lohiar	(34)	114.93	920 (180)	—(—5)	—(—5)	Hp	—(—5)	—(—5)	—(—5)
35	Bhakua	(35)	177.25	866 (146)	P,M	—(—5)	TW,Hp	—(—5)	—(—5)	NW
36	Mohammadpur	(36)	52.20	299 (45)	—(—5)	—(—5)	Hp	—(—5)	—(—5)	NW
37	Garhia	(37)	78.51	693 (114)	P	—(—5)	Hp	—(—5)	—(—5)	NW
38	Barhampur	(38)	57.46							*Uninhabited*
39	Kumhrauli	(39)	121.40	733 (136)	P	—(—5)	W,Hp	—(—5)	—(—5)	—(—5)
40	Mohanpur	(40)	380.80	1,250 (232)	P,M	—(—5)	W,TW, Hp.	PO	—(—5)	—(—5)
41	Kharhatelwa	(41)	668.94	3,391 (574)	P(2), M,O.	—(—5)	W,Hp	—(—5)	—(—5)	—(—5)
42	Aunira Ramauli	(42)	475.50	3,129 (489)	P,O	—(—5)	W,Hp	—(—5)	—(—5)	—(—5)
43	Enactpur	(43)	185.34	807 (137)	—(—5)	—(—5)	W,Hp	—(—5)	—(—5)	—(—5)
44	Dharhara	(44)	92.27	824 (139)	P,H	PHS	W,Hp	—(—5)	Tuesday, Saturday.	BS,NW
45	Baksuar	(45)	42.49	133 (26)	—(—5)	—(—5)	W,Tk, Hp,S.	—(—5)	—(—5)	—(—5)
46	Murajpur	(46)	599.74	4,206 (729)	P(2),M	PHS	W,Hp	PO	—(—5)	NW
47	Chandrain	(54)	551.98	2,732 (484)	P(2)	—(—5)	W,TW, Hp.	—(—5)	—(—5)	NW
48	Ekarh	(55)	754.92	1,953 (310)	P	—(—5)	W,Hp	PO	—(—5)	NW
49	Rasulpur	(56)	360.57	1,384 (228)	P	—(5–10)	W,Hp	—(—5)	—(5–10)	NW)
50	Naula	(57)	473.07	1,918 (230)	P	—(—5)	TW,Hp	—(—5)	—(5–10)	—(5–10)

DIRECTORY

LAND USE

Approach to village	Nearest town and distance (in km.)	Power supply	Staple food	Land use (i.e., area under different types of land use in hectares rounded up to 2 decimal places). Forest	Irrigated by source	Unirrigated	Culturable waste (including gauchar and groves)	Area not available for cultivation	Remarks including any place of religious, historical or archaeological interest
11	12	13	14	15	16	17	18	19	20
				..	..	8.02	..	162.35	
KR,NR	Saharsa (35)	..	Rice	..	R(16.19)	107.18	12,52	25.98	
KR,NR	Ditto (38)	..	Rice	..	..	30.08	103.19	16.46	
PR,KR	Ditto (16)	..	Rice, wheat	..	..	79.05	..	26.57	N1
PR,KR, NR	Ditto (16)	..	Rice, wheat	..	..	186.23	..	156.53	
KR	Ditto (45)	..	Rice, wheat	..	..	24.28	1.62	163.89	
KR,NR	Ditto (38)	..	Rice	..	PC(142.07)	548.73	22.52	11.06	
KR,NR	Supaul (25)	..	Rice	..	TW(1.21)	95.93	80.94	119.36	
KR	Ditto (25)	..	Rice	..	TW(2.43)	72.93	30.80	8.77	
KR,NR	Saharsa (40)	..	Rice, wheat	..	R(10.12)	111.69	4.05	51.39	
KR,NR	Ditto (30)	..	Rice, maize,	..	..	17.00	..	35.20	
KR,NR	Ditto (40)	..	Rice, wheat	..	R(4.05)	34.80	1.62	38.04	
				..	R(8.90)	3.24	..	45.32	
KR	Saharsa (35)	..	Rice, wheat	..	L(14.16)	61.55	6.07	39.62	
PR,KR	Ditto (38)	..	Rice, wheat	..	TW(2.43),Tk(2.02), L(8.90).	102.99	63.53	200.93	
KR	Ditto (25)	ED	Rice, wheat	..	TW(41.28)	271.28	42.49	313.89	N1:M1:T1
KR	Ditto (25)	ED	Rice, wheat	..	TW(101.47),L(20.23)	157.02	42.09	154.69	C1
PR,KR	Ditto (39)	..	Rice, wheat	..	TW(2.06),O(6.88)	100.91	34.40	41.09	
KR	Ditto (26)	..	Rice, wheat	..	..	70.91	10.22	11.14	
KR	Ditto (25)	..	Rice, wheat	..	..	33.18	2.83	6.48	
KR	Ditto (25)	..	Rice, wheat	..	TW(31.04)	141.64	135.97	301.09	M2:T3
KR	Ditto (26)	..	Rice, wheat	..	TW(34.40)	281.11	145.10	91.37	
KR,NR	Ditto (45)	..	Rice, wheat	..	TW(21.85),Tk(4.05)	684.31	12.14	31.97	
KR,NR	Ditto (29)	..	Rice	..	TW(2.43)	240.56	81.08	36.50	M6
KR,NR	Supaul (25)	..	Rice, maize	..	..	330.71	126.78	15.58	

DEVELOPMENT BLOCK—NAUHATTA

VILLAGE

AMENITIES AND

Amenities available [if not available within the village, a dash (—) is shown in the column and next to it in brackets, the distance in broad ranges, *viz.*, —5 kms., 5—10 kms. and 10 +kms., of the nearest place where the facility is available is given].

Serial no.	Name of village with Thana no.	Total area of the village (in hectares)	Total Population and number of huoseholds	Educational	Medical	Drinking water (potable)	Post and Telegraph	Day or days of the *Market/ hat*, if any	Communications (Bus stop, Rly. station, Waterways)
1	2	3	4	5	6	7	8	9	10
	REVENUE THANA—BANGAON—*concld.*								
51	Birjain (58)	140.83	592 (91)	P	—(5–10)	Hp,R	—(—5)	—(5–10)	—(5–10)
52	Narga (59)	123.43	225 (44)	—(—5)	—(—5)	R	—(—5)	—(5–10)	NW
53	Narainpur (60)	342.76	1,523 (245)	P	—(5–10)	Hp	—(—5)	—(5–10)	—(5–10)
54	Lalpur (61)	407.92	1,196 (204)	P,M	PHC	Hp	—(—5)	—(5–10)	NW
55	Sataur (62)	709.40	2,936 (409)	P(2),M	—(5–10)	Hp	—(—5)	—(5–10)	—(5–10)
	Total	**16,987.73**	**78,689 (13,158)**	**P (54) M (24) H (2) O (2)**	**H (1) MCW (1) MH (1) CWC (1) PHC (1) PHS (5) FPC (1) RP (6)**	..	..	..	..

NOTE : Figures given in brackets under Col. 4 relate to number of households.

DIRECTORY

LAND USE

Approach to village	Nearest town and distance (in km.)	Power Supply	Staple food	Land use (i.e., area under different types of land use in hectares rounded up to 2 decimal places). Forest	Irrigated by source	Unirrigated	Culturable waste (including gauchar and groves)	Area not available for cultivation	Remarks including any place of religious, historical or archaeological interest
11	12	13	14	15	16	17	18	19	20
KR	Saharsa (40)	..	Rice, wheat	..	R(10.12),O(1.64)	105.82	..	23.25	
KR,NR	Ditto (40)	..	Rice	..	TW(12.14),R(20.23), O(2.02).	63.13	..	25.91	
KR	Ditto (40)	..	Rice, wheat	..	TW(20.23),R(14.57), O(4.45).	102.89	..	200.62	TI
KR,NR	Supaul (26)	..	Rice, wheat	..	..	313.74	84.29	9.89	
KR	Saharsa (32)	..	Rice, wheat	..	TW(60.70),R(20.23)	291.37	..	337.10	
..	..	..	..	..	**PC (154.21) TW(591.97) Tk (73.81) R (144.88) L (43.09) O (43.33)**	**8,938.21**	**2,012.03**	**4,986.00**	**N35 M13 C 6 T 7**

DEVELOPMENT BLOCK—SOUR BAZAR

VILLAGE

AMENITIES AND

Amenities available [if not available within the village, a dash (—) is shown in the column and next to it in brackets, the distance in broad ranges, viz., —5 kms., 5—10 kms. and 10+kms., of the nearest place where the facility is available is given].

Serial no.	Name of village with Thana no.	Total area of the village (in hectares)	Total Population and number of households	Educational	Medical	Drinking water (potable)	Post and Telegraph	Day or days of the Market/ *hat*, if any	Communications (Bus stop, Rail. station, Waterways)
1	2	3	4	5	6	7	8	9	10
	REVENUE THANA—MADHIPURA								
1	Bhagwanpur	(40)	73.65	258 (45)	—(—5)	—(—5)	W,Hp	—(—5)	—(5–10)	—(5–10)
2	Bancholha	(46)	135.97	748 (112)	P	—(5–10)	W,Hp	—(—5)	—(5–10)	—(5–10)
3	Bhagwanpur	(47)	67.18	299 (54)	—(—5)	—(—5)	W,Hp	—(—5)	—(5–10)	—(5–10)
4	Khajuri	(48)	1,007.65	5,579 (887)	P(4),M	PHS	W,Hp	PO	Tuesday, Friday.	—(—5)
5	Gamharia	(49)	923.88	5,297 (911)	P(4),M	RP	W,Hp	PO	—(—5)	RS
6	Baijnathpur	(50)	351.26	2,413 (420)	P(2),M, H.	—(5–10)	W,Hp	PO	Tuesday, Friday.	BS
7	Baijnathpur	(51)	310.79	1,836 (299)	P	RP	W,Hp	PO	—(—5)	BS
8	Tiri	(52)	804.50	4,282 (780)	P(6),M	PHC, CHW(2).	T,W,TW	PO	—(—5)	BS
9	Lachhminia	(88)	284.49	1,249 (214)	P	—(—5)	W,Hp	—(—5)	—(—5)	—(—5)
10	Barahi	(89)	275.18	2,008 (394)	P	—(—5)	W,Hp	—(—5)	—(—5)	—(—5)
11	Sahuria	(90)	1,016.56	5,266 (884)	P(6),M	—(—5)	W,Hp	—(—5)	—(—5)	—(—5)
12	Silet	(91)	619.57	2,878 (524)	P(3), M(2).	—(—5)	W,Hp	—(—5)	—(—5)	—(—5)
13	Raghunathpur	(92)	99.96	374 (66)	—(—5)	—(—5)	W,TW, Hp,C.	—(—5)	—(—5)	—(—5)
14	Ragunathpur	(93)	100.77	629 (96)	P	—(—5)	W,Hp	—(—5)	—(—5)	—(—5)
15	Kachradaun	(94)	63.53	276 (40)	—(—5)	—(—5)	W,Hp,C	—(—5)	—(—5)	—(—5)
16	Bhulia	(95)	30.76	243 (45)	P	—(5–10)	W,Hp, C,N.	—(—5)	—(—5)	—(—5)
17	Bhulia	(96)	30.35	173 (40)	—(—5)	—(—5)	W,Hp, R,C,N.	—(—5)	—(—5)	—(—5)
18	Hanuman Nagar Chakla.	(97)	167.94	600 (116)	P	—(—5)	W,Tk,TW, Hp,C,R.	—(—5)	—(—5)	BS
19	Kachradaun	(98)	74.46	396 (106)	P	—(—5)	W,Hp	—(—5)	—(—5)	BS
20	Jiwachhpur Purwari	(99)	79.72	465 (72)	P(2),M	—(—5)	W,Hp	—(—5)	—(—5)	BS
21	Jiwachhpur Pachhiari Patti.	(100)	68.80	98 (16)	—(—5)	—(—5)	W	—(—5)	—(—5)	BS
22	Garhia	(101)	127.07	691 (133)	P	—(—5)	W,Hp	—(—5)	—(—5)	—(—5)
23	Ajgaiba	(102)	144.07	1,153 (184)	P(2),M	—(—5)	W,Hp	—(—5)	—(—5)	BS
24	Bhawanipur	(103)	140.02	713 (111)	P	—(—5)	W,Hp	—(—5)	—(—5)	BS
25	Saur	(104)	131.52	1,014 (192)	—(—5)	—(—5)	W,Hp	—(—5)	—(—5)	—(—5)

DIRECTOR

LAND USE

Approach to village	Nearest town and distance (in km.)	Power supply	Staple food	Land use (i. e., area under different types of land use in hectares rounded up to 2 decimal places). Forest	Irrigated by source	Unirrigated	Culturable waste (including gauchar and groves)	Area not available for cultivation	Remarks including any place of religious, historical or archaeological interest
11	12	13	14	15	16	17	18	19	20
KR	Saharsa (10)	..	Rice, wheat	..	O(20.98)	26.38	6.15	20.14	
KR	Ditto (12)	..	Rice,	..	O(71.23)	30.41	14.35	19.98	
KR	Ditto (10)	..	Rice, wheat	..	O(20.10)	25.49	7.42	14.17	
KR	Dtiio (10)	..	Rice, wheat	..	W(21,04),TW(327.19), O(83.57),	180.43	49.18	346.24	M1
PR,KR	Ditto (10)	EA	Rice, wheat	..	GC(375.57),TW(194.50), TWE(12.10),R(20.23), O(154.51).	25.92	59.98	81.07	G1:T1
PR,KR	Ditto (8)	ED,EAg	Rice, wheat	..	GC(6.83),TW(34.83), TWE(118.18),O(16.31).	142.30	4.85	27.95	N4
PR,KR	Ditto (8)	ED,EAg	Rice, wheat	..	TW(24.83),TWE(114.35), O(31.69).	127.61	9.30	3.01	N10
PR,KR	Ditto (8)	EA	Rice, wheat	..	GC(30.69),O(189.12)	550.16	22.37	12.16	N10:M1:G1:T1
KR	Ditto (15)	..	Rice, wheat	..	O(147.04)	120.91	14.97	1.57	
KR	Ditto (18)	..	Rice, wheat	..	W(6.17),TW(117.83), O(61.90).	65.76	21.50	2.02	
KR	Ditto (19)	EAg	Rice, wheat	..	GC(97.91)TWE(120.83), R(162.71).	444.64	7.48	182.99	T2
KR	Ditto (18)	EA	Rice, wheat	..	GC(67.62),TW(67.71), O(32.70).	405.48	7.48	38.58	
KR,NR	Ditto (17)	..	Rice, wheat	..	GC(16.18),TW(12.03)	62.99	4.24	4.52	
KR	Ditto (18)	..	Rice, wheat	..	GC(3.53),O(27.79)	62.35	4.97	2.13	
KR	Ditto (16)	..	Rice, wheat	..	GC(15.46),W(2.46), TW(10.23),O(7.72).	24.69	2.67	0.30	
KR	Ditto (19)	..	Rice, wheat	..	GC(8.37),TW(8.17), O(8.01).	..	2.10	4.11	
KR	Ditto (19)	..	Rice, wheat	..	GC(12.12),TW(7.42), O(4.50).	..	2.14	4.17	
PR,KR	Ditto (21)	..	Rice, wheat	..	GC(24.34),O(21.84)	74.67	18.68	28.41	
PR,KR	Ditto (13)	..	Rice, wheat	..	GC(14.60),TW(9.42), O(4.99).	34.32	3.70	7.43	
PR	Ditto (16)	EAg,EO	Rice, wheat	..	WE(21.91),O(16.86)	34.79	2.86	3.30	
PR	Ditto (16)	EAg	Rice, wheat	..	WE(27.89),O(14.07)	18.65	2.06	6.13	
KR	Ditto (16)	..	Rice, wheat	..	GC(3.93),O(32.24)	76.83	3.84	10 23	
PR,KR	Ditto (18)	..	Rice, wheat	..	GC(39.84),W(2.07), TW(21.27),O(9.40).	75.52	6.11	9.86	M1
PR,KR	Ditto (12)	..	Rice, wheat	..	GC(14.99),TW(10.25), O(4.81).	99.48	3.27	7.22	
KR	Ditto (15)	ED,EO	Rice, wheat	..	GC(30.90),O(23.08)	65.02	4.97	7.55	

DEVELOPMENT BLOCK—SOUR BAZAR

VILLAGE AMENITIES AND

Amenities avilable [if not available within the village, a dash (—) is shown in the column and next to it in brackets, the distance in broad ranges, viz., —5 kms., 5—10 kms. and 10+kms., of the nearest place where the facility is available is given].

Serial no.	Name of village with Thana no.		Total area of the village (in hectares)	Total Population and number of households	Educational	Medical	Drinking water (potable)	Post and Telegraph	Day or days of the Market/ *hat*, if any	Communications (Bus stop, Rly. station, Waterways)
1	2		3	4	5	6	7	8	9	10
	REVENUE THANA—MADHIPURA—*contd.*									
26	Saur Bazar	(105)	148.52	2,600 (412)	P(2),M(2), H(2),O.	H,HC, PHS, D,FpC, RP(2), CHW(5).	W,Hp	PO & Phone.	Monday, Thursday.	BS
27	Chanaur	(106)	2,113.24	10,410 (1,751)	P(7)M(4)	—(—5)	W,Hp	PO & Phone.	—(—5)	BS
28	Dham Sena	(107)	244.43	1,245 (204)	—(—5)	—(—5)	W,Hp	—(—5)	—(5-10)	—(10+)
29	Dham Sena	(108)	216.50	1,033 (166)	P,M(2)	—(10+)	W,Hp	—(—5)	—(5-10)	—(10+)
30	Sahuria	(109)	409.54	2,301 (382)	P	—(5-10)	W,Hp	—(—5)	—(5-10)	—(5-10)
31	Bakhri	(110)	390.11	1,822 (317)	P(2)	—(5-10)	W,Hp	—(—5)	Sunday, Wednesday.	—(5-10)
32	Madhura	(111)	638.18	2,871 (478)	P(2)	RP(3)	W,Hp	—(—5)	Wednesday, Saturday.	—(—5)
33	Nado	(112)	711.83	3,763 (617)	P(3),M	PHS, CHW.	W,Hp	—(—5)	—(5-10)	—(10+)
34	Barsamkhopatti	(113)	178.06	801 (105)	P	—(—5)	W,Hp	—(—5)	—(10+)	—(5-10)
35	Bhada	(114)	182.11	895 (161)	P	—(—5)	W,Hp	—(—5)	—(5-10)	—(—5)
36	Barsam	(115)	192.63	1,112 (165)	P,M	—(—5)	W,Tk,Hp, R,C.	—(—5)	—(5-10)	—(5-10)
37	Chikni Uttarwari	(116)	69.20	448 (76)	P,M	—(—5)	W,Hp	—(—5)	—(5-10)	—(—5)
38	Chikni Darmeani	(117)	77.29	664 (131)	P,M	—(—5)	W,Hp	—(—5)	—(5-10)	—(5-10)
39	Chikni Dakhinwari	(118)	77.70	352 (65)	P,M	—(—5)	W,Hp	—(5-10)	—(5-10)	—(5-10)
40	Kabela	(119)	154.18	668 (137)	P	—(—5)	W,Tk,Hp, R,C.	—(—5)	—(10+)	—(5-10)
41	Kabela Chak	(120)	137.19	710 (111)	P	—(—5)	W,Hp	—(—5)	—(5-10)	—(—5)
42	Rohua	(121)	76.08	371 (75)	M	—(5-10)	W,Tk,TW, Hp,R.	PO	—(5-10)	—(—5)
43	Rohua	(122)	68.80	52 (4)	—(—5)	—(—5)	W	—(—5)	—(5-10)	—(—5)
44	Rampur	(123)	410.35	1,994 (317)	P	—(—5)	W,Hp	—(—5)	—(5-10)	—(5-10)
45	Indarwa	(124)	242.40	1,007 (181)	P	—(—5)	W,Hp	—(—5)	—(10+)	—(—5)
46	Bansi Rauta	(125)	206.39	1,362 (204)	P	PHS	W,Hp	—(—5)	—(5-10)	—(—5)
47	Rauta Khem	(126)	437.05	2,182 (369)	P(3),M(2)	—(—5)	W,Hp	PO	—(5-10)	—(—5)
48	Bhabtia	(127)	280.44	2,990 (550)	P(3),M	—(—5)	W,Hp	—(5-10)	—(5-10)	BS
49	Suhath	(128)	842.95	3,477 (628)	P	—(—5)	W,Hp	—(—5)	—(5-10)	—(—5)
50	Phursaha	(129)	386.06	1,463 (296)	P,M	—(5-10)	W,Hp	—(5-10)	—(5-10)	NW

DIRECTORY

LAND USE

Approach to village	Nearest town and distance (in km.)	Power supply	Staple food	Land use (i.e., area under different types of land use in hectares rounded up to 2 decimal places). Forest	Irrigated by source	Unirrigated	Culturable waste (including gauchar and groves)	Area not available for cultivation	Remarks including any place of religious, historical, or archaeological interest
11	12	13	14	15	16	17	18	19	20
PR,KR	Saharsa (18)	EA	Rice, wheat	..	GC(23.93),TW(2.02), TWE(8.09),R(16.51).	62.64	6.23	29.10	N7:M4:T2
PR,KR	Ditto (14)	ED,EAg	Rice, wheat	..	GC(50.58),W(6.07), TW(189.18),TWE(153.77), O(43.50).	1,207.75	14.16	448.23	C1:T3
KR	Ditto (15)	ED	Rice, wheat	..	GC(10.03),TW(42.93), O(45.97).	111.44	18.55	15.51	M1:T1
KR	Ditto (15)	ED	Rice, wheat	..	W(32.21),O(29.27)	103.58	27.65	23.79	M1:T1
KR	Ditto (5)	..	Rice, wheat	..	GC(96.10),TW(42.56), O(92.22).	133.69	10.62	34.35	
KR	Ditto (8)	..	Rice, wheat	..	GC(51.95),W(3.30), TW(39.97),O(31.68).	222.23	8.49	32.49	
KR	Ditto (8)	..	Rice, wheat	..	GC(62.81),O(191.13)	322.90	18.45	42.89	N2
KR	Ditto (10)	..	Rice, wheat	..	GC(7.30),W(11.48), TW(162.26),O(85.93).	399.91	17.40	27.55	T1
KR	Ditto (16)	..	Rice, wheat	..	TW(35.00),O(23.58)	101.26	5.24	12.98	
KR	Ditto (10)	..	Rice, wheat	..	O(48.56)	115.12	5.04	13.39	
KR,NR	Ditto (16)	..	Rice, wheat	..	W(3.31),TW(23.54), O(7.46).	140.41	6.20	11.71	M1:T1
KR,NR	Ditto (15)	EAg	Rice, wheat	..	TWE(21.30),O(8.35)	30.85	3.22	5.48	N2
KR	Ditto (15)	..	Rice, wheat	..	O(23.60)	44.36	3.49	5.84	T1
KR	Ditto (15)	..	Rice, wheat	..	W(3.30),TW(10.22), O(6.39).	49.37	1.06	7.36	
KR,NR	Ditto (14)	..	Rice, wheat	..	TW(48.48),O(24.71)	64.64	2.97	13.38	N2
KR,NR	Ditto (15)	..	Rice, wheat	..	W(4.17),TW(16.25), O(6.78).	97.48	3.67	8.84	
KR	Ditto (11)	..	Rice, wheat	..	TW(23.03)	41.27	3.89	7.89	
KR	Ditto (11)	..	Rice, wheat	..	TW(19.51)	43.65	4.67	0.97	
KR	Ditto (10)	..	Rice, wheat	..	R(13.01),O(149.25)	216.45	14.38	17.26	
KR,NR	Ditto (12)	..	Rice, wheat	..	GC(24.28),TW(25.46), O(20.64).	150.24	4.52	17.26	
KR	Ditto (26)	..	Rice, wheat	..	O(35.16)	151.07	8.68	11.48	
KR	Ditto (26)	..	Rice, wheat	..	GC(26.30),R(3.18), O(72.04).	317.90	4.62	13.01	
PR,KR	Ditto (15)	ED	Rice, wheat	..	GC(13.19),W(2.34), TW(67.71),O(17.07).	133.97	45.38	0.78	M1:T1
PR	Ditto (22)	..	Rice, wheat	..	W(124.96),R(80.45), O(118.01).	434.35	27.63	57.55	N1:M1:T1
NR	Ditto (20)	..	Rice, wheat	..	W(15.85),TW(82.59), O(29.32).	232.09	3.90	22.31	

DEVELOPMENT BLOCK—SOUR BAZAR

VILLAGE

AMENITIES AND

Amenities available [if not available within the village, a dash (—) is shown in the column and next to it in brackets, the distance in broad ranges, viz., —5 kms., 5—10 kms. and 10+ kms., of the nearest place where the facility is available is given].

Serial no.	Name of village with Thana no.	Total area of the village (in hectares)	Total Population and number of households	Educational	Medical	Drinking water (potable)	Post and Telegraph	Day or days of the Market/ *hat*, if any	Communications (Bus stop, Rly. station, Waterways)
1	2	3	4	5	6	7	8	9	10
	REVENUE THANA—MADHIPURA—*contd.*								
51	Kachra (130)	236.33	1,441 (255)	P,M	—(—5)	W,Hp,R	—(—5)	—(5-10)	NW
52	Kachra (131)	258.19	1,723 (290)	P,M	—(10+)	W,Hp	PO	—(10+)	NW
53	Chetachakla (132)	24.69							*Uninhabited*
54	Chakla (133)	27.11	120 (24)	—(—5)	—(—5)	W,TW, Hp,N.	—(—5)	—(10+)	—(5-10)
55	Karahia (134)	314.44	2,214 (361)	P(3)	—(5-10)	W,Hp	—(—5)	—(5-10)	—(—5)
56	Gulam (135)	2,268.23	11,676 (1,965)	P(9),M(2), H(2).	—(5-10)	W,Hp	PO and Phone.	—(—5)	NW
57	Kanp (136)	1,967.15	8,900 (1,540)	P(5),M	PHS,D, CHW,O.	W,Hp	PO	Sunday, Wednesday.	—(5-10)
58	Bishunpur (137)	583.14	3,176 (578)	P(3),M	PHS	W,Hp	PO	—(5-10)	—(5-10)
59	Dhabauli (138)	2,556.36	13,180 (2,471)	P(12), M(3),H.	RP(3)	W,Hp	PO and Phone.	—(—5)	ES
60	Kapasia (139)	392.54	2,382 (376)	P(2),M	—(—5)	W,Hp	PO	—(—5)	—(10+)
61	Patarghat (140)	573.03	3,093 (596)	P(2),M	CHW(2)	W,Hp,C	PO and Phone.	Monday, Friday.	—(10+)
62	Lachhmipur (141)	185.75	1,094 (199)	P	—(5-10)	W,Hp	—(—5)	—(—5)	—(5-10)
63	Jamhra (142)	876.13	4,289 (881)	P(2),M, H.	—(—5)	W,Hp	PO	—(—5)	—(10+)
64	Bhaddi (143)	600.95	2,811 (460)	M	RP	W,Hp	PO	—(—5)	—(5-10)
65	Kishunpur (144)	997.54	4,957 (845)	P(3),M	—(5-10)	W,Hp	PO and Phone.	—(—5)	—(5-10)
66	Pama (145)	917.41	4,796 (818)	P(4),M	RP(2)	W	—(5-10)	—(—5)	—(—5)
67	Paharpur (146)	401.85	1,472 (229)	P,M	—(5-10)	W,Hp	—(5-10)	—(5-10)	—(5-10)
68	Bara Singhia (147)	84.58	344 (65)	P	—(—5)	W,R,C	—(10+)	—(—5)	—(5-10)
69	Jirwa (176)	302.70	1,360 (242)	P	—(—5)	W,Hp,C	—(—5)	—(—5)	—(10+)
70	Sahgaura (177)	38.44	32 (6)	—(—5)	—(10+)	W,TW	—(—5)	—(—5)	—(—5)
71	Pastpar (178)	1,087.38	5,257 (937)	P(8),M	HC	W,Hp,C, N.	PO and Phone.	Tuesday, Saturday.	—(10+)
	Total	**30,714.82**	**160,248 (27,781)**	**P (135) M (44) H (7) O (1)**	**H (1) HC (2) PHC (1) PHS (6) D (2) FPC (1) RP (13) CHW (11) O (1)**	..	..	..	..

Note : Figures given in brackets under Col. 4 relate to number of households.

DIRECTORY

LAND USE

Approach to village	Nearest town and distance (in km.)	Power supply	Staple food	Land use (i.e., area under different types of land use in hectares rounded up to 2 decimal places). Forest	Irrigated by source	Unirrigated	Culturable waste (including gauchar and groves)	Area not available for cultivation	Remarks including any place of religious, historical or archaeological interest
11	12	13	14	15	16	17	18	19	20
KR	Saharsa (30)	..	wheat, maize	..	R(5.57),O(23.46)	179.52	3.46	24.32	
KR	Ditto (30)	..	Rice, wheat	..	TW(3.30),O(113.76)	116.15	4.59	20.39	
				..	O(18.62)	6.05	..	0.02	
KR	Saharsa (24)	..	Rice, wheat	..	TW(4.05),O(8.10)	12.12	1.41	1.43	
KR	Ditto (28)	..	Rice, wheat	..	R(20.60),O(71.98)	195.31	6.24	20.31	T1
KR,NR	Ditto (20)	..	Rice, wheat	..	GC(460.04),W(10.92), TW(183.30),R(35.28), O(104.66).	28.54	321.13	824.28	T1
KR	Madhe-pura (15)	EA	Rice, wheat	..	GC(264.73),W(7.32), TW(277.86),O(94.03).	93.68	1,005.33	224.20	M2:T1
PR,KR	Ditto (9)	..	Rice, wheat	..	GC(90.94),TW(141.97)	74.45	160.57	115.21	N1:M3:C1:T1
PR,KR	Ditto (6)	ED,EAg	Rice, wheat	..	GC(302.99),TW(302.53), O(605.74).	1,085.92	235.11	24.07	N5:M3
PR,KR	Ditto (10)	..	Rice, wheat	..	GC(202.34),TW(85.87)	66.32	33.48	4.53	T2
PR,KR	Ditto (11)	..	Rice, wheat	..	GC(161.87),TC(55.70), TW(30.94).	27.84	145.78	100.90	C1:T3
KR,NC	Ditto (12)	..	Rice, wheat	..	GC(10.52),TW(4.09), O(5.64).	42.68	62.99	59.83	M1:T1
PR,KR	Ditto (20)	..	Rice, maize	..	GC(79.86),TW(106.06), O(114.89).	484.53	41.32	49.47	N1:M1:T1
KR	Ditto (22)	..	Rice, maize	..	GC(39.27),W(8.43), TW(41.34),O(34.99).	444.52	6.61	25.79	T1
KR	Ditto (18)	..	Rice	..	GC(61.79),TW(93.95), O(53.94).	691.67	13.66	77.53	M1
KR	Ditto (8)	..	Rice, wheat	..	GC(105.77),O(99.12)	637.84	44.51	30.17	M1:T2
KR,NR	Ditto (18)	..	Rice, wheat	..	W(19.78),TW(60.02), O(14.79).	234.28	2.10	70.88	T1
NR	Ditto (20)	..	Rice, wheat	..	GC(4.12),R(10.61)	57.89	0.87	11.09	
PR,KR	Ditto (14)	..	Rice, wheat	..	GC(85.78),W(2.27), W(50.07),O(23.72).	115.62	10.13	15.11	
PR	Ditto (10)	..	Rice, wheat	..	O(19.76)	11.56	2.05	5.07	
PR,KR	Ditto (14)	EA	Rice, wheat	..	GC(286.64),W(1.90), TW(170.26),Tk(0.80), O(48.69).	468.37	46.86	60.86	N5:M3:T3
..	..	..	..	..	**GC (3,286.01)** **PC (55.70)** **W (292.35)** **WE (49.80)** **TW (3,582.08)** **TWE (548.63)** **Tk (0.80)** **R (368.15)** **O (3,575.97)**	**12,758.28**	**2,704.95**	**3,492.10**	**N 38** **M 27** **C 4** **T 34**

DEVELOPMENT BLOCK—SONBARSA

VILLAGE

AMENITIES AND

Amenities available [if not available within the village, a dash (—) is shown in the column and next to it in brackets, the distance in broad ranges, viz., —5 kms., 5—10 kms. and 10+kms., of the nearest place where the facility is available is given].

Serial no.	Name of village with Thana no.	Total area of the village (in hectares)	Total Population and number of households	Educational	Medical	Drinking water (potable)	Post and Telegraph	Day or days of the Market/ *hat*, if any	Communications (Bus stop, Rail. station, Waterways)
1	2	3	4	5	6	7	8	9	10
	REVENUE THANA—KISHANGANJ								
1	Lagma (1)	303.51	1,828 (261)	P,MH	D	W,Tk,Hp	—(—5)	—(5–10)	BS
2	Lagma Patti (2)	130.31	671 (115)	—(—5)	—(—5)	W,Tk. Hp,F.	PO	—(10+)	—(—5)
3	Shahpur (3)	752.70	4,253 (673)	P(3),M	—(—5)	W,Tk, Hp,R.	PO	—(5–10)	BS,NW
4	Dumra (4)	255.35	1,204 (206)	P	—(—5)	W,Hp,R	—(—5)	—(5–10)	BS
5	Sirrahi (5)	161.87	979 (159)	P,O	—(—5)	W	—(—5)	—(5–10)	—(—5)
6	Goalpaura (6)	256.16	1,544 (247)	P,M	—(—5)	W,Tk, TW,Hp.	—(—5)	—(—5)	BS
7	Harpur (7)	278.42	940 (185)	P	—(—5)	W,Tk, TW,Hp.	—(—5)	—(—5)	BS
8	Sahmaura (8)	198.70	1,183 (186)	P	—(—5)	W,Tk,TW, Hp,R.	—(—5)	—(—5)	BS
9	Soha (9)	586.38	3,711 (678)	P,M	—(—5)	W,Tk,TW, Hp,R,C.	PO	—(—5)	BS
10	Manori (10)	447.58	1,969 (352)	P,M,H, C.	—(—5)	W,Tk,Hp, R,C,N.	—(—5)	—(—5)	BS,NW
11	Sonbarsa (11)	354.90	6,727 (1,045)	P(3),M	—(10+)	W,Tk,Hp, R,N,S.	PO & Phone	Sunday, Wednesday.	BS,NW
12	Dahad (12)	387.68	2,350 (436)	P(2),M	RP	W,Tk,Hp, R,C.	PO	—(—5)	NW
13	Padumpur (13)	194.25	564 (92)	P	—(—5)	W,Hp	—(—5)	—(—5)	—(—5)
14	Maina (14)	354.90	1,821 (311)	P	—(—5)	W,Tk,Hp	PO	—(—5)	BS
15	Fatehpur (15)	164.70	1,088 (209)	P	—(5–10)	W,Hp	—(—5)	—(—5)	BS
16	Pararia (16)	643.44	3,848 (704)	P	PHS	W,Hp	PO	—(—5)	BS
17	Bchta (17)	551.17	2,731 (476)	P(3)	—(5–10)	W,Tk,Hp, R.C.	—(—5)	—(5–10)	NW
18	Sahsaul (18)	1,053.79	6,160 (1,278)	P(6),M, H.	D	W,Tk,Hp, R.	PO	Monday, Saturday.	—(5–10)
19	Agma (19)	236.33	918 (152)	P	—(—5)	W,Hp	—(—5)	—(—5)	—(—5)
20	Nanauti (20)	557.65	3,191 (536)	P,M	—(—5)	W,Hp,R	PO	—(5–10)	NW
21	Jamhra (21)	235.12	1,213 (203)	P	—(—5)	W,Hp	—(—5)	—(5–10)	—(—5)
22	Gazi Paita (22)	203.55	946 (190)	P	—(—5)	W,Tk,TW, Hp.	—(—5)	—(—5)	—(—5)
23	Baisa (23)	83.36	146 (37)	—(—5)	—(—5)	W,TW,Hp	—(—5)	—(—5)	—(—5)
24	Bhada (24)	307.15	1,461 (266)	P	—(—5)	W,Tk, TW,Hp.	—(—5)	—(—5)	—(—5)
25	Jalsiman (25)	89.43	119 (25)	P,M	—(—5)	W,Tk,TW, Hp,C.	PO	—(—5)	BS

DIRECTORY

LAND USE

Approach to village	Nearest town and distance (in km.)		Power supply	Staple food	Land use (i. e., area under different types of land use in hectares rounded up to 2 decimal places). Forest	Irrigated by source	Unirrigated	Culturable waste (including gauchar and groves)	Area not available for cultivation	Remarks including any place of religious, historical or archaeological interest
11	12		13	14	15	16	17	18	19	20
PR,KR	Saharsa	(25)	..	Rice, wheat	..	TW(60.90),Tk(61.23), R(43.77).	118.85	..	18.76	M1:T1
KR	Ditto	(26)	..	Rice, wheat	..	TW(40.97),Tk(6.21), R(12.31)O(5.26).	48.44	8.66	8.46	
PR,KR, NR.	Ditto	(30)	ED	Rice, wheat	..	TW(34.7),Tk(101.67), R(8.87),O(21.39).	461.71	24.85	99.50	C2:T1
PR,KR	Ditto	(25)	..	Rice, wheat	..	TW(50.72),O(22.46)	134.92	6.19	41.06	T2
KR	Ditto	(32)	..	Rice, wheat	..	TW(26.37),O(14.50)	109.29	2.42	9.29	
PR,KR	Ditto	(39)	..	Rice, maize	..	GC(17.48),TW(8.87), O(9.21).	188.72	11.35	20.53	N1
PR,KR	Ditto	(39)	..	Rice, maize	..	TW(12.63),O(6.47)	223.19	11.75	24.38	
PR,KR	Ditto	(32)	ED	Rice, wheat	..	TW(46.60),Tk(2.97), O(5.70).	86.76	15.13	31.54	T2
PR,KR	Ditto	(33)	ED	Rice, wheat	..	PC(60.94),TW(60.70), O(41.02).	244.13	57.77	101.82	M6:T3
PR,KR, NR.	Ditto	(36)	..	wheat, maize	..	TW(51.24),R(13.45), O(31.14).	257.13	42.80	41.82	M3:C2
PR,KR NR.	Ditto	(35)	ED	Rice, maize	..	TW(28.46),O(6.30)	258.69	20.33	41.12	M6:C1:T2
KR,NR	Ditto	(38	..	Rice, wheat	..	TW(47.91),R(10.13), O(3.29).	267.41	..	59.04	N5:T1
KR	Ditto	(39)	..	Rice, wheat	..	GC(19.02),TW(14.29), O(2.28).	127.77	4.87	26.02	
PR,KR	Ditto	(38)	..	Rice, wheat	..	TW(19.30),R(41.01), O(1.59).	181.24	6.35	105.41	
PR,KR	Ditto	(40)	..	Rice, wheat	..	TW(31.61),O(8.24)	82.87	11.49	30.49	
PR,KR	Ditto	(43)	..	Rice, wheat	..	TW(94.69),R(18.29), O(8.89).	443.56	4.48	73.53	M1
KR,NR	Ditto	(39)	..	Rice, wheat	..	GC(12.29),TW(20.37), R(6.92),O(1.41).	337.64	52.66	119.88	N5:T3
KR	Ditto	(45)	..	Rice, wheat	..	TW(91.08),R(12.26), O(3.17).	894.99	16.20	36.09	N2:C1:T3
KR	Ditto	(46)	..	Rice, wheat	..	GC(74.93),TW(15.03), O(5.13).	118.97	6.11	16.16	
KR	Ditto	(50)	..	Rice, wheat	..	GC(30.88),O(1.99)	272.80	83.57	168.41	N2:M3:T2
KR	Ditto	(50)	..	Rice, wheat	..	GC(55.59),O(6.06)	113.88	3.80	55.79	N4:T1
KR	Ditto	(41)	..	Rice, maize	..	TW(20.35),O(15.39)	146.21	5.28	16.32	
KR	Ditto	(41)	..	Rice, wheat	..	TW(9.32),O(2.51)	49.99	10.94	10.60	
KR	Ditto	(39)	..	Rice, maize	..	GC(8.59),TW(20.73), O(3.78).	238.72	19.44	15.89	N1
PR,KR	Ditto	(40)	..	Rice, maize	..	GC(20.31),TW(3.68), O(2.43).	51.39	4.04	7.56	N1

DEVELOPMENT BLOCK—SONBARSA

VILLAGE AMENITIES AND

Amenities available [if not available within the village, a dash (—) is shown in the column and next to it in brackets, the distance in broad ranges, viz., —5 kms., 5—10 kms. and 10+ kms., of the nearest place where the facility is available is given].

Serial no.	Name of village with Thana no.	Total area of the village (in hectares)	Total Population and number of households	Educational	Medical	Drinking water (potable)	Post and Telegraph	Day or days of the Market/ *hat*, if any	Communications (Bus stop, Rail. station, Waterways)
1	2	3	4	5	6	7	8	9	10
	REVENUE THANA—KISHANGANJ—*contd.*								
26	Paita (26)	275.99	2,002 (405)	P,M,H	—(—5)	W,Tk,TW, Hp,C.	PO	Monday	BS
27	Rakhauta (27)	255.35	1,489 (309)	P	—(—5)	W,Tk,Hp, C,N.	—(—5)	—(—5)	—(—5)
28	Khasurha (28)	769.30	4,067 (682)	P(4),M	—(5–10)	W,Tk,Hp, C,N.	—(5–10)	—(—5)	—(—5)
29	Bhaura (29)	360.17	1,190 (258)	P	—(—5)	W,Tk,Hp	—(—5)	—(—5)	—(5–10)
30	Amirta (30)	384.04	2,285 (419)	P(3),M	—(—5)	W,Tk,Hp, R,C.	PO	—(—5)	—(5–10)
31	Baraith (31)	587.60	3,262 (552)	P(2),M	—(—5)	W,Tk TW, Hp.	PO	—(—5)	—(—5)
32	Atlakha (32)	530.54	2,588 (403)	P	—(—5)	W,Tk,Hp, R	—(—5)	—(10+)	BS
33	Manguar (33)	355·31	2,537 (570)	P(2),M	PHC, CHW.	W,Hp,C	PO	—(—5)	—(—5)
34	Durgapur (34)	275.99	1,575 (277)	P	—(—5)	W,Hp	—(—5)	Tuesday, Saturday.	—(10+)
35	Mokma (35)	590.83	2,881 (485)	P(3),M	PHS, CHW.	W,Hp	PO	—(—5)	—(5–10)
36	Pachlakh (36)	289.35	1,411 (274)	P	CHW	W,Tk Hp	—(—5)	—(—5)	—(5–10)
37	Kolhait (37)	87.82	34 (5)	—(—5)	—(—5)	Hp,R	—(—5)	—(—5)	—(5–10)
38	Barsam (38)	459.31	2,736 (436)	P,M	—(—5)	W,Hp,R	—(—5)	—(—5)	—(5–10)
39	Bargaon (39)	771.72	4,542 (797)	P(2),M(2), H.	—(5–10)	W,Tk,Hp, R,C.	PO & Phone.	—(—5)	—(—5)
40	Goari (40)	297.84	1,312 (225)	P	—(—5)	W,Hp	—(—5)	—(5–10)	—(5–10)
41	Balia Ekduari (41)	310.79	1,469 (291)	P	PHS	W,Tk,Hp, R.	—(—5)	—(10+)	—(—5)
42	Baitha Musahri (42)	391.73	1,611 (310)	P	—(—5)	W,Hp	—(—5)	—(5–10)	—(5–10)
43	Malandh Patti Uttarwari. (43)	89.94	643 (140)	P	—(—5)	W,Hp	—(—5)	—(5–10)	—(5–10)
44	Belhat (44)	243.21	1,312 (236)	P(2)	—(—5)	W,Hp,C	—(—5)	—(—5)	—(5–10)
45	Thitkia Bhela (45)	192.22	985 (196)	P	CHW(2)	W,Hp	—(—5)	—(—5)	—(5–10)
46	Sarauni Madhepura (46)	283.68	1,594 (228)	P	—(—5)	W,Hp	—(—5)	—(—5)	—(—5)
47	Mahua Patti Uttarwari (47)	344.38	2,253 (418)	P	PHS,RP, CHW.	W,Hp,C	PO	Monday, Friday.	—(—5)
48	Malaud Patti (48)	88.22	413 (69)	—(—5)	—(—5)	W,Hp,C	—(—5)	—(—5)	—(—5)
49	Mahua Patti Dakhinwari. (49)	338.72	1,713 (361)	P	—(—5)	W,Hp,C	—(—5)	—(—5)	—(—5)
50	Raghunathpur (52)	696.86	2,992 (47.)	P	—(—5)	W,Hp	—(—5)	—(—5)	—(—5)

DIRECTORY

LAND USE

Approch to village	Nearest town and distance (in km.)		Power supply	Staple food	Land use (i.e., area under different types of land use in hectares rounded up to 2 decimal places). Forest	Irrigated by source	Unir-rigated	Culturable waste (including gauchar and groves)	Area not available for cultivation	Remarks including any place of religious, historical or archaeological interest
11	12		13	14	15	16	17	18	19	20
PR,KR	Saharsa	(41)	..	Rice, maize	..	GC(51.54),TW(35.54), O(10.73).	146.48	7.70	24.00	N1:M2:C1:T3
KR	Ditto	(42)	..	Rice, maize	..	GC(32.90),TW(9.61), O(4.15).	174.00	10.13	24.56	
KR	Ditto	(44)	..	Rice, maize	..	GC(35.34),TW(30.43), O(5.16).	588.38	16.19	42.80	M1:T4
KR	Ditto	(42)	..	Rice, maize	..	GC(35.35),TW(10.23), O(6.08).	259.27	7.70	41.69	
KR	Ditto	(42)	..	Rice, maize	..	GC(15.86),TW(35.57), O(8.19).	273.26	10.53	40.63	
KR	Ditto	(45)	..	Rice, maize	..	TW(82.29),O(35.59)	392.52	18.27	58.93	T1
PR,KR	Ditto	(45)	..	Rice, wheat	..	TW(82.27),Tk(28.21), O(9.91).	336.01	16.83	57.31	M1:T1
KR	Ditto	(40)	..	Rice, maize	..	TW(70.97),Tk(3.56), O(14.06).	189.58	14.83	57.31	C2:T3
KR	Ditto	(45)	..	Rice, wheat	..	W(36.96),R(10.97),O(7.66)	175.97	4.95	39.48	
KR	Ditto	(45)	..	Rice, wheat	..	GC(82.21),TW(23.15), O(8.71).	317.58	56.65	102.53	
KR	Ditto	(45)	..	Rice, wheat	..	GC(28.06),W(4.10), O(0.95).	198.22	14.47	43.55	
KR	Ditto	(53)	..	Rice, maize	..	TW(9.79),O(1.66)	34.81	1.53	40.03	
KR	Ditto	(53)	..	Rice, wheat		GC(96.11),TW(20.37), O(5.49).	322.30	3.93	11.11	N1:T2
KR	Ditto	(47)	..	Rice, wheat	..	GC(84.70),TW(14.32), O(2.65).	597.74	19.14	53.17	M3:C1:T1
KR	Ditto	(53)	..	Rice, wheat	..	GC(12.24),TW(16.25), O(6.93).	96.41	3.09	162.92	N2
KR	Ditto	(47)	..	Rice, wheat	..	GC(61.20),TW(7.01), O(1.30).	198.59	2.18	40.51	M2:T3
KR	Ditto	(35)	..	Rice, wheat	..	GC(9.87),O(15.11)	310.02	24.67	32.06	
KR	Ditto	(56)	..	Rice, wheat	..	TW(5.76),O(2.81)	46.00	16.38	9.99	
KR	Ditto	(48)	..	Rice, maize	..	GC(35.29),TW(6.12), O(2.09).	158.66	18.63	22.42	T1
KR	Ditto	(53)	..	Rice, wheat	..	GC(41.75),TW(6.09), O(3.67).	129.59	..	11.12	M1
KR	Ditto	(52)	..	Rice, wheat	..	GC(41.74),TW(52.31), O(7.69).	174.15	..	7.79	
KR	Ditto	(53)	..	maize ragi	..	GC(42.59),TW(23.62), O(12.22).	215.16	26.32	24.47	N3:T1
KR	Ditto	(53)	..	maize, ragi	..	GC(16.73),TW(2.91), O(1.07).	46.64	10.12	10.75	
KR	Ditto	(49)	..	Rice, maize	..	GC(23.15),TW(18.21), G(3.56).	240.81	27.53	25.46	
PR	Ditto	(51)	..	Rice, wheat	..	GC(82.26),TW(24.00), O(24.54).	527.76	10.14	28.16	

DEVELOPMENT BLOCK—SONBARSA

VILLAGE

AMENITIES AND

Amenities available [if not available within the village, a dash (—) is shown in the column and next to it in brackets, the distance in broad ranges, viz., —5 kms., 5—10 kms. and 10 +kms., of the nearest place where the facility is available is given].

Serial no.	Name of village with Thana no.	Total area of the village (in hectares)	Total Population and number of huoseholds	Educational	Medical	Drinking water (potable)	Post and Telegraph	Day or days of the Market/ *hat*, if any	Communications (Bus stop, Rly. station, Waterways)
1	2	3	4	5	6	7	8	9	10
	REVENUE THANA—KISHANGANJ—*contd*.								
51	Paman (53)	195.06	1,624 (277)	P	—(—5)	W,TW	—(5–10)	—(—5)	—(—5)
52	Gonram (54)	363.40	1,826 (354)	P,M	—(—5)	W,Hp	—(—5)	—(—5)	—(—5)
53	Pacharhi (55)	215.29	897 (164)	P	—(—5)	W,Hp	—(—5)	—(—5)	—(—5)
54	Bhasti (56)	527.70	2,111 (384)	P	—(—5)	W,Hp	—(—5)	—(—5)	BS
55	Kasnagar (57)	443.53	3,555 (623)	P(3),M, H.	RP(2), CHW(2).	T,W,Hp	PO	Sunday, Thursday.	—(—5)
56	Barahi (58)	414.39	2,260 (345)	P	PHS, CHW(2).	W,Hp	—(—5)	—(—5)	—(—5)
57	Kopa (59)	279.23	1,675 (309)	P	—(—5)	W,Hp	—(—5)	—(—5)	—(—5)
58	Maura (60)	165.51	829 (151)	P	—(—5)	W,Hp	—(—5)	—(—5)	BS
59	Basnahi (213)	392.54	1,715 (357)	P(3)	PHS, CHW(5).	W,Hp	PO	Wednesday, Saturday.	—(5–10)
	Total	**21,046.96**	**117,033 (20,883)**	**P (82) M (21) H (6) O (1)**	**PHC (1) PHS (6) D (2) RP (4) CHW (15)**	..	..	..	..

NOTE—Figures given in brackets under Col. 4 relate to number of households.

DIRECTORY

LAND USE

Approach to village	Nearest town and distance (in km.)	Power supply	Staple food	Forest	Land use (i.e., area under different types of land use in hectares rounded up to 2 decimal places). Irrigated by source	Unirrigated	Culturable waste (including gauchar and groves)	Area not available for cultivation	Remarks including any place of religious, historical or archaeological interest
11	12	13	14	15	16	17	18	19	20
KR	Saharsa (50)	..	Rice, wheat	..	TW(18.74)	162.00	3.65	10.67	
KR	Ditto (48)	..	Rice, wheat	..	TW(73.18),O(20.85)	233.40	11.76	24.21	M1
PR,KR	Ditto (43)	..	Rice, wheat	..	GC(29.69),TW(24.77), O(2.73).	117.18	8.47	32.45	
PR,PR	Ditto (38)	..	Rice, wheat	..	GC(20.73),W(64.59) O(16.53).	359.17	3.67	63.01	T2
KR	Ditto (45)	..	Rice, maize	..	TW(61.35),Tk(6.17), R(2.94),O(7.84).	257.97	27.06	80.20	N2:M3:T1
KR	Ditto (49)	..	Rice, maize	..	GC(73.38),TW(13.43), O(2.75).	236.05	23.54	65.24	M1:T6
KR	Ditto (48)	..	Rice, maize	..	TW(35.30),Tk(6.21). R(1.29),O(8.69).	196.74	4.52	26.48	
PR,KR	Ditto (47)	..	Rice, maize	..	TW(15.13),Tk(1.31), O(5.20).	75.56	3.89	64.42	
KR	Ditto (35)	..	Rice, wheat	..	GC(51.53),O(5.67)	263.95	39.68	31.71	M1:C1:T4
..	..	..	..	..	**GC (1,294.21)** **PC (80.94)** **W (105.65)** **TW (1,649.17)** **Tk (222.54)** **R (182.19)** **O (511.80)**	**13,511.20**	**898.63**	**2,590.63**	**N 30** **M 36** **C 11** **T 52**

DEVELOPMENT BLOCK—SALKHUA

VILLAGE AMENITIES AND

Amenities available [if not available within the village, a dash (—) is shown in the column and next to it in brackets, the distance in broad ranges, viz., —5 kms., 5—10 kms. and 10 + kms., of the nearest place where the facility is available is given].

Serial no.	Name of village with Thana no.	Total area of the village (in hectares)	Total Population and number of households	Educational	Medical	Drinking water (potable)	Post and Telegraph	Day or days of the Market/ *hat*, if any	Communications (Bus stop, Rly. station, Waterways)
1	2	3	4	5	6	7	8	9	10
	REVENUE THANA—GOGRI—*contd.*								
1	Kathghara	(33) 222.98	1,323 (262)	P	—(—5)	W,Tk,TW, Hp,S,N.	—(5–10)	—(5–10)	NW
2	Khochardewa	(34) 343.17	1,349 (242)	M	—(—5)	W,TW, Hp,N.	—(5–10)	—(5–10)	NW
3	Chanan	(35) 698.07	1,554 (290)	P(2)	—(—5)	TW,Hp, R,S,N.	—(5–10)	—(5–10)	NW
4	Kabira	(37) 1,185.31	5,078 (854)	P(4)	—(—5)	W,TW, Hp,R.	—(5–10)	—(5–10)	BS,NW
5	Saboria	(38) 165.11	227 (51)	—(—5)	—(—5)	W,Hp	—(5–10)	—(5–10)	—(—5)
6	Chiraia	(39) 961.12	2,504 (502)	P(2)	—(—5)	W,Tk,TW, Hp,R.	—(5–10)	—(5–10)	BS,NW
7	Bhirkhi	(40) 654.37	617 (113)	P	PHS	W,TW, Hp,R.	—(5–10)	—(5–10)	NW
8	Khajurbana	(41) 263.04	223 (33)	—(—5)	—(—5)	W,TW, Hp,R.	—(5–10)	—(5–10)	NW
9	Sauthi	(42) 304.72	751 (137)	P	PHS	W,TW, Hp,R.	—(5–10)	—(5–10)	NW
10	Kabirpur	(43) 482.38	973 (166)	P	—(—5)	W,TW, Hp,R.	—(5–10)	—(5–10)	NW
11	Matihani	(44) 11.74							*Uninhabited*
12	Baldehi	(45) 183.32							*Uninhabited*
13	Tajpur	(46) 170.77	97 (23)	P	(—5)	W,TW Hp,R,S.	—(5–10)	—(5–10)	NW
14	Murla	(47) 241.19							*Uninhabited*
15	Banganwan	(48) 322.13							*Uninhabited*
16	Raingnian	(49) 156.21	610 (102)	P	—(—5)	TW,Hp, R.	—(—5)	—(5–10)	NW
17	Alani	(50) 1,309.95	2,799 (558)	P(2)	PHS	W,TW,Hp	—(—5)	—(5–10)	NW
18	Sahuria	(51) 542.27	2,129 (408)	P	—(—5)	W,TW, Hp,R.	—(5–10)	—(5–10)	NW
19	Basahi	(52) 271.54	63 (24)	P	—(—5)	TW,Hp, N.	—(5–10)	—(5–10)	—(—5)
20	Shahganwan	(53) 578.29	894 (152)	P(3)	—(—5)	W,Tk,TW, Hp,C,L, S,N.	—(5–10)	—(5–10)	NW
21	Gaurdah	(55) 770.51	4,344 (794)	P(3)	PHS	W,Tk,TW, Hp,L,N.	PO	—(5–10)	NW
22	Mianjagir	(56) 42.90							*Uninhabited*
23	Kamra	(57) 313.22	690 (129)	—(—5)	—(—5)	Hp,R	—(5–10)	—(5–10)	NW
24	Gauri	(58) 196.67	839 (165)	P	—(—5)	TW,Hp, R.	—(—5)	—(5–10)	NW
25	Bhelwa	(59) 328.20	1,502 (278)	M	—(—5)	W,TW, Hp,S.	—(—5)	—(5–10)	NW

DIRECTORY

LAND USE

					Land use (i.e., area under different types of land use in hectares rounded up to 2 decimal places).					
Approach to village	Nearest town and distance (in km.)		Power supply	Staple food	Forest	Irrigated by source	Unirrigated	Culturable waste (including gauchar and groves)	Area not available for cultivation	Remarks including any place of religious, historical or archaeological interest
11	12		13	14	15	16	17	18	19	20
KR	Saharsa	(38)	..	Rice, wheat	..	W(0.81),TW(60.70), O(20.23).	118.66	..	22.58	M1:T1
KR	Ditto	(39)	..	Rice, wheat	..	TW(48.56),L(38.44)	206.69	..	49.48	
KR,NR	Ditto	(40)	..	Rice, wheat	..	TW(36.42),R(70.82)	400.65	..	190.18	
KR,NR	Ditto	(36)	..	Rice, wheat	..	TW(129.50),R(85.79)	742.38	..	227.64	
KR	Ditto	(34)	..	Rice, wheat	..	..	50.37	..	114.74	
KR,NR	Ditto	(30)	..	Rice, wheat	..	TW(117.36),Tk(4.05), R(50.59).	638.46	..	150.66	
KR,NR	Ditto	(30)	..	Rice, wheat	..	TW(87.01),R(30.35)	391.42	42.49	103.10	
KR,NR	Ditto	(30)	..	Rice, wheat	..	TW(125.45),R(6.07)	84.06	..	47.46	
KR,NR	Ditto	(32)	..	Rice, wheat	..	TW(26.30)	189.21	..	89.21	
KR,NR	Ditta	(36)	..	Rice, wheat	..	TW(131.52),R(34.40)	224.26	..	92.20	
					..	..	8.50	..	3.24	
					..	TW(30.35),R(24.28)	111.26	..	17.43	
KR,NR	Saharsa	(29)	..	Rice, wheat	..	TW(30.35),R(14.16)	51.98	..	74.28	
					..	TW(12.14)	158.92	..	70.13	
					..	R(21.04)	72.34	24.58	204.17	
KR,NR	Saharsa	(38)	..	Rice, wheat	..	TW(60.70),R(30.76)	41.84	..	22.91	
KR,NR	Ditto	(39)	..	Rice, wheat	..	TW(91.05),R(53.42)	1,003.04	..	162.44	
KR	Ditto	(36)	..	Rice, wheat	..	TW(82.96),R(70.82)	338.92	..	49.57	
KR	Ditto	(35)	..	Rice, wheat	..	TW(72.84)	112.25	..	86.45	
KR,NR	Ditto	(28)	..	Rice, wheat	..	TW(70.82),R(50.59)	10.29	135.70	310.39	
KR,NR	Ditto	(25)	..	Rice, wheat	..	TW(91.05),Tk(6.07), L(50.59).	403.59	21.49	197.72	
					..	..	6.25	14.92	21.73	
KR	Saharsa	(32)	..	Rice, wheat	..	R(30.35)	143.77	115.39	23.71	
KR,NR	Ditto	(30)	..	Rice, wheat	..	TW(18.21),R(34.40)	74.55	12.40	57.11	
KR	Ditto	(31)	..	Rice, wheat	..	TW(70.82)	153.43	70.96	32.99	

DEVELOPMENT BLOCK—SALKHUA

VILLAGE AMENITIES AND

Amenities available [if not available within the village, a dash (—) is shown in the column and next to it in brackets, the distance in broad ranges, viz., —5 kms., 5—10 kms. and 10 +kms., of the nearest place where the facility is available is given].

Serial no.	Name of village with Thana no.		Total area of the village (in hectares)	Total Population and number of households	Educational	Medical	Drinking water (potable)	Post and Telegraph	Day or days of the Market/ *hat*, if any	Communications (Bus stop, Rly. station, Waterways)
1	*2*		*3*	*4*	*5*	*6*	*7*	*8*	*9*	*10*
	REVENUE THANA—GOGRI—*contd.*									
26	Harewa	(60)	494.92	3,877 (744)	P(4)	—(—5)	W,Tk,TW, Hp,L.	PO	—(—5)	NW
27	Gauspur	(61)	287.32	2,842 (409)	M(2)	—(—5)	W,Tk,TW, Hp,C,S,N.	—(—5)	—(—5)	NW
28	Gurganwan	(62)	184.53	1,281 (209)	P	—(5–10)	W,Hp	—(—5)	—(5–10)	—(—5)
29	Puraini	(63)	122.62	865 (160)	P	—(5–10)	W,Tk,TW, Hp,C.	—(—5)	—(5–10)	—(—5)
30	Ghordaur	(87)	749.87	6,213 (1,064)	P(6),H	—(5–10)	W,Tk,TW, Hp,C.	PO & Phone.	—(5–10)	—(—5)
31	Kasimpur	(88)	273.56	1,623 (277)	P	—(—5)	W,Tk,TW, Hp,S.	—(—5)	—(5–10)	—(—5)
32	Sarbela	(89)	350.45	3,248 (591)	P(3)	—(—5)	W,TW, Hp,S.	PO & Phone.	Tuesday, Thursday.	—(—5)
33	Kusmhi	(90)	242.40	1,702 (292)	P	—(—5)	W,TW, Hp.	—(—5)	—(—5)	—(—5)
34	Maharas	(91)	325.77	2,307 (384)	P	—(—5)	W,Tk,TW, Hp,R.	—(—5)	—(—5)	NW
35	Murli	(93)	445.15	2,240 (374)	P	—(—5)	W,Tk,TW, Hp.	—(—5)	—(5–10)	—(—5)
36	Shamsuddinpur	(94)	255.49	621 (85)	—(—5)	—(—5)	W,TW, Hp,R.	—(—5)	—(5–10)	NW
37	Khorasan	(95)	121.18	2,509 (462)	P,M	—(—5)	W,Tk,TW, Hp,R.	—(—5)	—(—5)	NW
38	Deokal	(96)	205.58							*Uninhabited*
39	Rasalpur	(97)	461.57	3,008 (518)	P	—(—5)	W,Tk,TW, Hp.	PO	—(5–10)	—(—5)
40	Lalpur	(98)	217.72	2,353 (369)	P,M	—(—5)	W,Tk,TW, Hp.	PO	—(5–10)	—(—5)
41	Badshah Nagar	(99)	106.84	800 (123)	P	—(—5)	W,TW, Hp.	—(—5)	—(—5)	—(—5)
42	Jamal Nagar	(100)	472.26	3,209 (525)	M	—(—5)	W,Tk,TW, Hp.	PO & Phone.	—(5–10)	BS
43	Itahri	(101)	508.28	3,267 (540)	P(3),M	PHS	W,Tk,TW, Hp.	PO & Phone.	—(—5)	—(—5)
44	Afzalpur	(102)	368.26	1,978 (346)	P(2)	—(—5)	W,TW, Hp.	—(—5)	—(—5)	—(—5)
45	Mamarkha (Mobarakpur).	(103)	362.59	2,997 (456)	P(2)	—(—5)	W,Tk,TW, Hp.	PO	—(—5)	—(—5)
46	Salkhua	(104)	521.63	4,767 (758)	P(2),M, H.	HC,D, FPC.	W,Tk,TW, Hp,N.	PTO & Phone.	Thursday, Saturday.	BS,RS
47	Situahi	(105)	218.12	2,014 (356)	P	—(—5)	W,Tk,TW, Hp,N.	—(—5)	—(—5)	NW
48	Utesra	(106)	705.36	4,416 (747)	P(2),M	—(—5)	W,TW,Hp, L,N.	PO	—(—5)	BS,NW
49	Kotwalia	(107)	593.26	2,275 (356)	P(3)	—(—5)	W,TW, Hp,R.	—(—5)	—(—5)	NW
50	Chhachhua	(108)	317.27	658 (134)	P	—(—5)	W,TW, Hp,R.	—(—5)	—(—5)	NW

DIRECTORY

LAND USE

Approach to village	Nearest town and distance (in km.)	Power Supply	Staple food	Land use (i.e., area under different types of land use in hectares rounded up to 2 decimal places). Forest	Irrigated by source	Unirrigated	Culturable waste (including gauchar and groves)	Area not available for cultivation	Remarks including any place of religious, historical or archaeological interest
11	12	13	14	15	16	17	18	19	20
KR,NR	Saharsa (22)	..	Rice, wheat	..	TW(82.96),Tk(6.07), L(26.36).	330.44	4.23	44.92	N3
KR,NR	Ditto (22)	..	Rice, wheat	..	TW(137.59),L(14.16), O(10.12).	107.05	2.06	16.34	N3:T1
KR	Ditto (20)	.	Rice, wheat	..	TW(78.87)	74.54	5.70	33.47	N2
KR,NR	Ditto (19)	..	Rice, wheat	.	TW(24.28)	73.82	8.90	15.62	N4
KR	Ditto (20)	EA	Rice wheat	..	GC(10.12),PC(4.05), TW(313.63),TWE(16.19), Tk(8.09).	264.86	5.74	127.19	N5:T3
KR	Ditto (23)	ED	Rice, wheat	..	TW(101.17),Tk(4.05), L(6.07).	91.24	15.14	55.89	
KR	Ditto (26)	ED	Rice, wheat	..	TW(131.52)	151.87	7.34	59.72	N5:T1
KR	Ditto (24)	ED	Rice, wheat	..	TW(111.29)	79.49	7.27	44.35	N2:T3
KR,NR	Ditto (25)	..	Rice, wheat	..	TW(111.29),R(32.37)	49.03	51.71	81.37	N2
KR,NR	Ditto (25)	ED	Rice, wheat	..	TW(141.64)	123.92	60.35	119.24	N2:T1
KR,NR	Ditto (34)	..	Rice, wheat	..	TW(103.19),R(10.12)	48.90	2.80	90.48	N2
KR,NR	Ditto (34)	..	Rice, wheat	.	TW(57.59),Tk(8.09), R(16.19).	22.29	4.18	20.47	
				..	L(12.14)	117.72	10.23	65.49	
KR	Saharsa (33)	..	Rice, wheat	..	TW(188.18)	163.53	52.69	77.17	N3
KR	Ditto (33)	..	Rice, wheat	..	TW(38.85)	46.60	14.16	118.11	
KR	Ditto (33)	..	Rice, wheat	..	TW(24.28)	34.56	12.20	35.80	N2
KR	Ditto (29)	..	Rice, wheat	..	TW(161.87),Tk(4.05)	184.18	52.47	69.69	N2
KR	Ditto (30)	..	Rice, wheat	..	TW(222.57),Tk(8.09)	246.21	5.79	25.62	N3
KR	Ditto (29)	..	Rice, wheat	..	TW(137.59)	198.54	10.88	21.25	N2
KR	Ditto (29)	..	Rice, wheat	..	TW(66.77)	221.57	13.84	60.41	N3:T1
PR,KR	Ditto (24)	..	Rice, wheat	..	TW(192.22)Tk(24.28), O(14.16).	193.27	8.25	89.45	T2
KR,NR	Ditto (25)	..	Rice, wheat	..	TW(143.66),Tk(4.86), O(8.09).	15.24	4.15	42.12	N2;T1
KR,NR	Ditto (27)	..	Rice, wheat	..	TW(161.87),O(55.04)	326.72	7.81	153.92	N2;T1
KR,NR	Ditto (27)	..	Rice, wheat	..	TW(60.70),R(16.19)	285.25	10.18	220.94	N2
KR,NR	Ditto (29)	..	Rice, wheat	..	TW(52.61),R(28.33)	107.09	..	129.24	

DEVELOPMENT BLOCK—SALKHUA

VILLAGE AMENITIES AND

Amenities available [if not available within the village, a dash (—) is shown in the column and next to it in brackets, the distance in broad ranges, viz., —5 kms., 5—10 kms. and 10 + kms., of the nearest place where the facility is available is given].

Serial no.	Name of village with Thana no.	Total area of the village (in hectares)	Total population and number of households	Educational	Medical	Drinking water (potable)	Post and Telegraph	Day or days of the Market/ *hat*, if any	Communications (Bus stop, Rly. station, Waterways)
1	2	3	4	5	6	7	8	9	10
	REVENUE THANA—GOGRI—*concld.*								
51	Seoti (109)	310.79	249 (41)	—(—5)	—(—5)	Hp,R	—(5-10)	—(5-10)	NW
52	Samhar Khurd (110)	349.64	1,090 (169)	P	—(5-10)	W,TW, Hp,R.	—(5-10)	—(5-10)	NW
53	Samhar Kalan (111)	242.40	361 (69)	P	—(5-10)	W,TW, Hp,R.	—(5-10)	—(5-10)	NW
54	Kuchaut (112)	773.34	628 (114)	P	—(—5)	W,TW, Hp,R.	—(—5)	—(—5)	NW
55	Sahsaili Thuthi (113)	126.66							*Uninhabited*
56	Koparia (114)	470.64	3,177 (533)	P	—(—5)	W,TW, Hp,R,N.	—(—5)	—(—5)	NW
57	Haransari (115)	370.28	2,584 (438)	P(2)	—(—5)	W,TW, Hp,R,N.	—(—5)	—(—5)	NW
58	Hath Mandal (116)	513.13	2,190 (393)	P(3)	—(—5)	W,TW, Hp.	—(—5)	—(—5)	—(—5)
59	Bankatti (117)	490.07	1,201 (195)	P(2)	—(5-10)	W,TW, Hp,R.	—(5-10)	—(5-10)	NW
60	Sahuria (130)	1,051.76	3,599 (633)	P(5)	—(5-10)	W,TW, Hp,R.	—(5-10)	—(5-10)	NW
61	Sugma (132)	830.00	3,971 (680)	P(2),M	—(5-10)	W,Tk,TW, Hp,R.	PO	—(5-10)	NW
	Total	**25,180.52**	**108,706 (18,827)**	**P (82) M (11) H (2)**	**HC (1) PHS (5) D (1) FPC (1)**	..	..	..	..

NOTE—Figures given in brackets under Col. 4 relate to number of households.

DIRECTORY

LAND USE

Approach to village	Nearest town and distance (in km.)	Power supply	Staple food	Land use (i.e., area under different types of land use in hectares rounded up to 2 decimal places). Forest	Irrigated by source	Unirrigated	Culturable waste (including gauchar and groves)	Area not available for cultivation	Remarks including any place of, religious, historical or archaeological interest
11	12	13	14	15	16	17	18	19	20
KR	Saharsa (32)	..	Rice, wheat	..	R(34.40)	95.24	67.26	113.89	
KR,NR	Ditto (35)	..	Rice, wheat	..	TW(72.84),R(24.28)	110.53	16.33	125.26	
KR,NR	Ditto (34)	..	Rice, wheat	..	TW(70.82),R(22.26)	36.72	16.56	96.04	
KR,NR	Ditto (26)		Rice, wheat	..	TW(42.49),R(37.23)	284.72	121.40	287.50	N2
				..	..	115.58	..	11.08	
KR,NR	Saharsa (26)	..	Rice, wheat	..	TW(157.83),R(49.78)	118.47	8.57	135.99	N2
KR,NR	Ditto (27)	..	Rice, wheat	..	TW(109.26),R(62.73)	168.98	14.48	14.83	N2
KR	Ditto (30)	..	Rice, wheat	..	TW(103.19)	383.95	10.00	15.99	
KR,NR	Ditto (27)		Rice, wheat	..	TW(95.10),R(55.04)	321.27	11.42	7.24	N2
KR,NR	Ditto (33)	..	Rice, wheat	..	TW(101.17),R(30.35)	416.37	461.08	42.79	T1
KR,NR	Ditto (27)	EA	Rice, wheat	..	TW(485.62),TWE(32.37), Tk(8.09).	58.61	182.36	62.95	N2
				–	**GC (10.12)** **PC (4.05)** **W (0.81)** **TW (5,463.57)** **TWE (48.56)** **Tk (85.79)** **R (1,027.11)** **L (147.76)** **O (107.64)**	**11,405.46**	**1,725.40**	**5,154.25**	**N 61** **M 1** **T 16**

DEVELOPMENT BLOCK—SUPAUL

VILLAGE

AMENITIES AND

Amenities avilable [if not available within the village, a dash (—) is shown in the column and next to it in brackets, the distance in broad ranges, viz., —5 kms., 5—10 kms. and 10+kms., of the nearest place where the facility is available is given].

Serial no.	Name of village with Thana no.		Total area of the village (in hectares)	Total Population and number of households	Educational	Medical	Drinking water (potable)	Post and Telegraph	Day or days of the Market/ *hat*, if any	Communications (Bus stop, Rly. station, Waterways)
1	2		3	4	5	6	7	8	9	10
	REVENUE THANA—SUPAUL									
1	Sukaila	(139)	146.09	369 (54)	—(5–10	—(5–10)	TW	—(5–10)	—(5–10)	—(5–10)
2	Bela Parsani	(140)	159.85	730 (111)	P	—(5–10)	TW,R	—(—5)	—(5–10)	—(5–10)
3	Nirmali	(141)	337.10	1,506 (215)	P(2)	—(5–10)	W,TW,R	—(—5)	—(5–10)	—(5–10)
4	Surti Patti	(148)	269.92	1,225 (193)	P	—(5–10)	W,Hp,R, Tk.R.	—(—5)	—(5–10)	—(5–10)
5	Chain Singh Patti	(149)	595.28	3,252 (521)	P(2),M	—(—5)	W,Hp	PO,	—(—5)	—(—5)
6	Mahuwa	(150)	170.77	1,918 (327)	P	—(—5)	W,Hp	—(—5)	—(—5)	—(—5)
7	Malhad	(151)	146.49	928 (157)	P	—(—5)	W,Hp	—(—5)	—(—5)	—(—5)
8	Kharail	(152)*	24.09	922 (150)	—(—5)	—(—5)	W Hp	—(—5)	—(—5)	—(—5)
9	Parsa	(153)	330.62	1,616 (290)	P(3)	—(5–10)	W,Hp	—(—5)	—(5–10)	—(5–10)
10	Piprahi	(154)	207.60	509 (80)	P,M	—(5–10)	Hp,R	—(—5)	—(5–10)	—(5–10)
11	Bainia	(155)	228.64	1,454 (236)	P(2)	—(—5)	W,HP	—(—5)	—(—5)	—(—5)
12	Dahhari	(156)	295.01	1,255 (217)	P	—(5–10)	W,Hp,R	PO	—(5–10)	—(5–10)
13	Ghiwak	(157)	81.75	750 (118)	P	—(5–10)	TW,R	—(—5)	—(5–10)	—(5–10)
14	Ghuran	(158)	175.23	1,894 (223)	P	—(5–10)	W,TW,R	—(—5)	—(5–10)	—(5–10)
15	Magurar	(159)	192.63	1,115 (174)	P	—(5–10)	W,TW,R	—(—5)	—(5–10)	—(5–10)
16	Dumaria	(160)	155.80	796 (145)	P	—(10+)	W,Hp,R, L.	—(5–10)	—(10+)	—(10+)
17	Fakirana	(161)	38.85	243 (46)	—(—5)	—(10+)	Hp	—(5–10)	—(10+)	—(10+)
18	Kanpatti	(162)	32.37	154 (27)	—(—5)	—(10+)	W	—(5–10)	—(5–10)	—(10+)
19	Balwa	(163)	611.88	1,428 (274)	P	—(10+)	Hp,R	—(5–10)	—(5–10)	—(10+)
20	Narahia	(164)	248.47	991 (186)	P	—(5–10)	W,Hp,R	—(5–10)	—(5–10)	—(5–10)
21	Pipra Khurd	(165)	241.59	1,547 (259)	P	—(5–10)	W,Hp,L	PO	—(5–10)	—(5–10)
22	Dumaria	(166)	205.98	1,222 (235)	P	—(5–10)	W,Hp	—(—5)	—(5–10)	—(5–10)
23	Chhapkahi	(167)	42.49	459 (83)	P	—(5–10)	W,Hp	—(—5)	—(5–10)	—(5–10)
24	Baspiti	(168)	1,313.59	5,195 (874)	P(2),M	—(—5)	W,Hp,R	PO & Phone.	—(5–10)	—(10+)
25	Telwa	(169)	1,724.75	6,269 (1,032)	P(6)	—(10+)	W,Hp,R, L.	TO	—(5–10)	—(5–10)

* Partly included in Supaul (M)

DIRECTORY

LAND USE

					Land use (i.e., area under different types of land use in hectares rounded up to 2 decimal places).				
Approach to village	Nearest town and distance (in km.)	Power supply	Staple food	Forest	Irrigated by source	Unirrigated	Culturable waste (including gauchar and groves)	Area not available for cultivation	Remarks including any place of religious, historical or archaeological interest
11	12	13	14	15	16	17	18	19	20
KR	Supaul (8)		Rice, maize	..	..	136.68	..	9.41	
KR	Ditto (8)		Rice, maize	..	..	153.84	..	6.01	
KR	Ditto (7)		Rice, wheat	..	..	314.61	..	22.49	
KR	Ditto (5)		Rice, wheat	..	TW(5.71)	231.60	..	32.61	
PR,KR	Ditto (3)		Rice, wheat	..	TW(26.52)	498.62	..	70.14	
KR	Ditto (4)		Rice, wheat	..	TW(12.38)	134.18	..	24.21	
KR	Ditto (1)		Rice, wheat	..	..	116.39	..	30.10	
PR,KR	Ditto (1)		Rice, wheat	..	..	..	..	24.09	
KR	Ditto (5)		Rice, wheat	..	..	261.30	..	69.32	
KR	Ditto (8)		Rice, wheat	..	..	137.91	..	69.69	
KR	Ditto (3)		Rice, wheat	..	TW(5.71)	182.56	..	40.97	
KR	Ditto (6)		Rice, wheat	..	..	225.90	..	69.11	
FP	Ditto (6)		Rice, wheat	..	TW(2.20)	69.09	..	10.46	
KR	Ditto (6)		Rice, wheat	..	..	162.88	..	12.35	
FP	Ditto (5)		Rice, wheat	..	..	179.69	..	12.94	
KR	Ditto (11)		Rice, wheat	..	..	99.55	..	56.25	
KR	Ditto (13)		Rice, wheat	..	..	31.81	..	7.04	
KR	Ditto (12)		Rice, wheat	..	..	19.31	..	13.06	
KR,NR	Ditto (13)		Rice, wheat	..	..	212.65	..	399.23	
KR,NR	Ditto (10)		Rice, wheat	..	..	158.33	..	90.14	
KR	Ditto (8)		Rice, wheat	..	..	.	..	241.59	
PR,KR	Ditto (6)		Rice, maize	..	TW(2.64)	183.15	..	20.19	
PR,KR	Ditto (9)		Rice, maize	..		..	..	42.49	
PR,KR NR.	Ditto (10)		Rice, maize	..	TW(43.29)	976.99	..	293.31	N1:T1
KR,NR	Ditto (20)		Rice, wheat	..	..	1,503.07	2.16	219.52	

DEVELOPMENT BLOCK—SUPAUL

VILLAGE

AMENITIES AND

Amenities available [if not available within the village, a dash (—) is shown in the column and next to it in brackets, the distance in broad ranges, viz., —5 kms., 5—10 kms., and 10+kms., of the nearest place where the facility is available is given].

Serial no.	Name of village with Thana no.		Total area of the village (in hectares)	Total Population and number of households	Educational	Medical	Drinking water (potable)	Post and Telegraph	Day or days of the Market/ *hat*, if any	Communications (Bus stop, Rly. station, Waterways)
1	2		3	4	5	6	7	8	9	10
	REVENUE THANA—SUPAUL—*contd.*									
26	Gopalpur Siri	(170)	475.50	1,666 (262)	P	—(10+)	Hp, R, L	—(5–10)	—(5–10)	—(10+)
27	Gopalpur Khurd	(171)	200.32	325 (54)	—(—5)	—(—5)	Hp, R	—(5–10)	—(—5)	—(10+)
28	Chaudail	(172)	435.84	1,086 (237)	P(2)	—(—5)	W, Hp, R, L.	—(—5)	—(—5)	—(10+)
29	Maricha	(173)	257.38	2,311 (387)	P	HC	W, Hp, R	—(—5)	—(—5)	—(10+)
30	Parsauni	(174)	251.71	1,252 (183)	P	—(5–10)	W, TW, Hp.	—(—5)	—(—5)	—(10+)
31	Bijalpur	(175)	185.34	1,357 (233)	P	—(5–10)	W, TW, Hp.	—(5–10)	—(5–10)	—(5–10)
32	Bakaur	(176)	273.16	1,843 (316)	P	—(—5)	W, TW, Hp.	PO	Tuesday, Saturday.	—(5–10)
33	Sihe	(177)	126.26	1,069 (195)	P, M, H	—(—5)	W, Tk, TW, Hp.	—(—5)	—(—5)	—(—5)
34	Kalapatti	(178)	50.99	289 (46)	—(—5)	—(10+)	W, Tk,, TW, Hp.	—(—5)	—(—5)	—(10+)
35	Purain	(179)	98.34	400 (83)	P	—(10+)	W. Hp	—(—5)	—(—5)	—(10+)
36	Rampur	(180)	242.81	1,102 (218)	P	—(—5)	W, Tk, Hp.	—(—5)	—(—5)	—(10+)
37	Nemua	(181)	222.98	2,009 (400)	P	—(5–10)	W, Hp, R	—(—5)	—(—5)	—(5–10)
38	Lalchandpur	(182)	31.97	302 (54)	P	—(5–10)	W, Tk, Hp	—(—5)	—(—5)	—(5–10)
39	Ramdat Patti	(183)	329.41	2,818 (494)	P	—(5–10)	W, Tk, Hp	PO	—(—5)	—(5–10)
40	Maheshpur	(184)	246.45	1,105 (214)	P	—(5–10)	W, Tk, Hp	—(—5)	—(5–10)	—(5–10)
41	Karanpur	(185)	393.35	2,790 (446)	P(2), M	H	W, Tk, Hp	PO	—(5–10)	BS
42	Malhani	(186)	617.95	2,562 (501)	P(2), M	—(—5)	W, Tk, Hp	—(10+)	—(10+)	BS
43	Parkauli	(187)	65.96							*Uninhabited*
44	Sukhpur Solhani	(188)	965.16	6,580 (1,165)	P, M, H	RP	W, Tk, TW, Hp.	PO & Phone.	Daily	—(—5)
45	Balha	(189)	549.96	2,794 (474)	P	PHS	W, Tk, Hp	—(—5)	—(—5)	—(10+)
46	Nanupatti Dhor	(190)	92.67	855 (107)	O	—(—5)	W, Tk, Hp	—(5–10)	—(5–10)	—(10+)
47	Kataia	(191)	49.78	433 (66)	P	—(—5)	W, Tk, Hp	—(5–10)	—(5–10)	—(10+)
48	Dhor Raghopur	(192)	107.64	391 (58)	P	—(5–10)	W, Hp	—(5–10)	—(5–10)	—(10+)
49	Bairo	(193)	958.28	5,949 (954)	M	—(—5)	W, Tk, Hp, C.	PO & Phone.	—(5–10)	—(5–10)
50	Bairo Milik	(194)	44.51							*Uninhabited*

DIRECTORY

LAND USE

Approach to village	Nearest town and distance (in km.)		Power supply	Staple food	Land use (i.e., area under different types of land use in hectares rounded up to 2 decimal places). Forest	Irrigated by source	Unirrigated	Culturable waste (including gauchar and groves)	Area not available for cultivation	Remarks including any place of religious, historical or archaeological interest
11	12		13	14	15	16	17	18	19	20
KR	Supaul	(20)	..	Rice, wheat	..	..	460.26	..	15.24	
KR	Ditto	(16)	..	Rice, wheat	..	..	159.85	..	40.47	
KR	Ditto	(16)	..	Rice, wheat	..	..	419.64	..	16.20	
KR	Ditto	(16)	..	Rice, wheat	..	..	247.17	..	10.21	
KR	Ditto	(14)	..	Rice, wheat	..	TW(4.38)	236.62	0.50	10.21	
KR	Ditto	(12)	..	Rice, wheat	..	TW(1.30)	177.81	..	6.23	
PR,KR	Ditto	(13)	..	Rice, maize	..	TW(21.09)	246.76	..	5.31	M1
PR,KR	Ditto	(11)	..	Rice	..	..	121.30	..	4.96	
KR	Ditto	(12)	..	Rice, wheat	..	TW(4.14)	43.34	1.41	2.10	
KR	Ditto	(11)	..	Rice, wheat	..	TW(1.53)	84.85	4.91	7.05	
KR	Ditto	(16)	..	Rice, wheat	..	..	226.35	..	16.46	
KR	Ditto	(9)	..	Rice, wheat	..	..	170.70	1.67	50.61	M1
KR	Ditto	(8)	..	Rice, wheat	..	..	26.51	1.38	4.08	
PR,KR	Ditto	(8)	..	Rice, wheat	..	..	307.99	5.74	15.68	M 2
PR,KR	Ditto	(9)	..	Rice, wheat	..	..	212.62	10.20	23.63	
PR,KR	Ditto	(8)	EA	Rice, wheat	..	TW(48.37)	242.06	36.52	66.40	N6;M5:C1
PR,KR	Ditto	(10)	..	Rice, wheat	..	TW(183.59)	243.75	66.85	123.76	N1
					..	TW(8.31)	44.79	8.53	4.33	
PR,KR	Supaul	(10)	ED	Rice, wheat	..	TW(41.33)	718.05	123.52	82.26	N3;M4:C1; T4
PR,KR	Ditto	(13)	..	Rice, maize	..	TW(38.54)	427.46	33.15	50.81	N1;M1
PR	Ditto	(12)	..	Rice, wheat	..	TW(6.33)	73.38	6.19	6.77	
PR,KR	Ditto	(12)	..	Rice, wheat	..	TW(9.91)	34.13	4.30	1.44	T1
PR,KR	Ditto	(22)	..	Rice, wheat	..	..	98.32	..	9.32	
PR,KR	Ditto	(20)	..	Rice, wheat	..	..	865.70	50.86	41.70	N5
					..	..	43.43	..	1.00	

DEVELOPMENT BLOCK—SUPAUL

VILLAGE AMENITIES AND

Amenities available [if not available within the village, a dash (—) is shown in the column and next to it in brackets, the distance in broad ranges, viz., —5 kms., 5—10 kms. and 10+ kms., of the nearest place where the facility is available is given].

Serial no.	Name of village with Thana no.		Total area of the village (in hectares)	Total Population and number of households	Educational	Medical	Drinking water (potable)	Post and Telegraph	Day or days of the Market/ *hat*, if any	Communications (Bus stop, Rail. station, Waterways)
1	2		3	4	5	6	7	8	9	10
	REVENUE THANA—SUPAUL—*contd.*									
51	Dudha	(195)	88.62	291 (43)	—(—5)	—(—5)	W,Hp	—(5-10)	—(5-10)	—(10+)
52	Keotna	(196)	130.71	512 (80)	—(—5)	—(—5)	W,Hp	—(5-10)	—(5-10)	—(10+)
53	Balias	(197)	251.71	423 (91)	—(—5)	—(—5)	W,Hp, R,C.	—(—5)	—(—5)	—(5-10)
54	Parsaramaparsauni	(198)	675.01	5,298 (871)	P(2),M	—(—5)	W,Tk, Hp,R.	PO & Phone.	—(5-10)	—(5-10)
55	Dudhaura Malikana	(199)	44.11	159 (32)	—(—5)	—(—5)	W,Tk, Hp,C.	—(—5)	—(—5)	—(5-10)
56	Barail	(200)	220.15	2,344 (442)	P,M(2)	H	W,Tk,TW, Hp,R.	PO	—(5-10)	—(—5)
57	Simra	(201)	524.47	1,772 (333)	P	—(—5)	W,Tk,Hp	—(—5)	—(5-10)	—(—5)
58	Barail Milk	(202)	39.25	60 (10)	P	—(10+)	W,Hp,R	—(—5)	—(10+)	—(—5)
59	Goth Baruari	(203)	1,091.42	4,745 (733)	P(3)	—(—5)	W,Hp	—(—5)	—(10+)	—(—5)
60	Baruari	(204)	834.05	6,485 (1,053)	P(7),M(2), H.	O	W,Hp,Tk, R,C,L.	PO & Phone.	Tuesday, Friday,	RS
61	Laukaha	(205)	972.45	4,892 (807)	P(3)M	HC	W,Tk,Hp, R,C.	PO	—(5-10)	—(5-10)
62	Amha	(206)	1,142.41	5,187 (835)	P,M,H	PHS,RP, SMP.	W,Tk,TW, Hp,R.	PO & Phone.	—(10+)	—(10+)
63	Hardi	(207/1)	1,903.61	9,669 (1,570)	P(6) M(2), H(2).	H,CWC, PHS.	W,Tk,Hp, R,C.	PTO & Phone.	—(10+)	—(10+)
64	Katbansi	(207/2)	45.73	211 (29)	—(—5)	—(—5)	W,Hp	PO	—(—5)	—(—5)
65	Itahari	(208)	419.25	1,752 (318)	P	—(—5)	W,Tk,TW, Hp,R.	—(—5)	—(5-10)	—(10+)
66	Jhahura	(209)	617.95	1,738 (284)	P	—(—5)	W,Tk,Hp	—(—5)	—(5-10)	—(5-10)
67	Bela	(210)	158.23	1,214 (205)	P	—(—5)	W,Tk,Hp, F,C.	PO	—(5-10)	—(5-10)
68	Ekma	(211)	526.89	4,648 (705)	P(3).M(2)	—(5-10)	W,Tk,Hp, R,C,N.	PO & Phone.	—(—5)	—(5-10)
69	Bina	(212)	1,728.39	8,276 (1,406)	P(3)M,H]	PHS. RP(2).	W,Tk,TW, Hp,C.	PO	—(5-10)	—(5-10)
70	Solhâni	(213)	15.38	76 (20)	—(—5)	—(10+)	W,Hp	—(—5)	—(5-10)	—(5-10)
71	Maricha	(214)	158.63	704 (119)	P	—(—5)	W,Tk, Hp,C.	—(—5)	—(5-10)	—(—5)
72	Supual	(215)						Wholly merged in Supaul (M)		
73	Sarhi Malikan	(216)	93.09	191 (36)	—(—5)	—(—5)	W,Hp	—(—5)	—(5-10)	—(5-10)
74	Nirmali	(217)						Wholly merged in Supaul (M)		
75	Gobargarha	(218)						Wholly merged in Supaul(M)		

DIRECTORY

LAND USE

Approach to village	Nearest town and distance (in km.)	Power supply	Staple food	Land use (i. e., area under different types of land use in hectares rounded up to 2 decimal places). Forest	Irrigated by source	Unirrigated	Culturable waste (including gauchar and groves)	Area not available for cultivation	Remarks including any place of religious, historical or archaeological interest
11	12	13	14	15	16	17	18	19	20
KR,NR	Supaul (20)	..	Rice, wheat	..	..	84.40	..	4.22	
PR,KR	Ditta (20)	..	Rice, wheat	..	..	124.48	..	6.23	
KR	Ditto (12)	..	Rice wheat	.	TW(20.54)	205.59	11.25	14.33	
PR,KR	Ditto (10)	..	Rice, wheat	..	TW(56.94)	477.25	84.14	56.68	N1:T1
PR,KR	Ditto (9)	..	Rice, wheat	..	TW(1.26)	38.29	1.31	3.25	M1
KR	Ditto (9)	..	Rice, wheat	..	TW(46.31)	144.89	16.93	12.02	N1:M2:C2
PR,KR	Ditto (9)	..	Rice, wheat	..	TW(91.22)	394.91	17.69	20.65	
KR	Ditto (10)	..	Rice, wheat	..	..	37.16	0.53	1.56	
KR,NR	Ditto (14)	..	Rice, wheat	..	TW(0.50)	852.08	44.77	194.07	N5
KR,NR	Ditto (11)	..	Rice, wheat	..	TW(254.33)	419.52	48.88	111.32	N2:M2:T1
KR,NR	Ditto (17)	..	Rice, wheat	..	TW(14.71)	725.76	21.69	210.29	M1:T3
KR	Ditto (10)	..	Rice, wheat	..	..	1,031.44	6.33	104.64	
KR	Ditto (15)	..	Rice, wheat	..	Tk(1.01)	1,819.88	9.80	72.92	M2
KR,NC	Ditto (12)	..	Rice, wheat	..	TW(7.60)	32.24	..	5.89	
KR	Ditto (15)	..	Rice, wheat	..	..	353.70	6.28	59.27	
KR	Ditto (22)	..	Rice, wheat	..	..	480.67	8.61	128.67	
KR,NC	Ditto (22)	..	Rice, wheat	..	..	140.51	..	17.72	
PR,KR	Ditto (9)	..	Rice, wheat	..	TW(41.09)	440.02	12.46	33.32	M3:T1
PR,KR	Ditto (8)	..	Rice, wheat	..	TW(172.57)	1,319.07	139.24	97.51	N6:M5:T3
FP	Ditto (10)	..	Rice, wheat	.	TW(0.84)	12.41	2.10	0.03	
KR	Ditto (3)	..	Rice, wheat	..	TW(12.76)	72.85	6.15	66.87	M4
PR,KR	Supaul (6)	..	Rice, maize	..	..	88.45	..	5.44	

DEVELOPMENT BLOCK—SUPAUL

VILLAGE

AMENITIES AND

Amenities available [if not available within the village, a dash (—) is shown in the column and next to it in brackets, the distance in broad ranges, viz., —5 kms., 5—10 kms. and 10+kms., of the nearest place where the facility is available is given].

Serial no.	Name of village with Thana no.	Total area of the village (in hectares)	Total Population and number of households	Educational	Medical	Drinking water (potable)	Post and Telegraph	Day or days of the Market/ *hat*, if any	Communications (Bus stop, Rail. station, Waterways)
1	2	3	4	5	6	7	8	9	10
	REVENUE THANA—SUPAUL—*contd.*								
76	Kariho (219)	1,157.79	6,412 (990)	P(5),M	CWC,HC, PHS.	W,Tk, TW,Hp, C.	PO & Phone.	—(5-10)	—(5-10)
77	Laurah (220)	631.71	3,285 (548)	P(2),M	—(—5)	W,Tk, TW,Hp.	—(—5)	—(5-10)	—(5-10)
	Total	28,722.37	149,379(24,934)	P (96) M (22) H (7) O (1)	H (3) CWC (2) HC (3) PHS (5) RP (4) SMP (1) O (1)	..	..	..	..

NOTE : Figures given in brackets under Col. 4 relate to number of households.

DIRECTORY

LAND USE

Approach to village	Nearest town and distance (in km.)	Power supply	Staple food	Land use (i.e., area under different types of land use in hectares rounded up to 2 decimal places). Forest	Irrigated by source	Unirrigated	Culturable waste (including gauchar and groves)	Area not available for cultivation	Remarks including any place of religious, historical or archaeological interest
11	12	13	14	15	16	17	18	19	20
KR	Supaul (10)	..	Rice, wheat	..	TW(91.83)	542.25	...	523.71	
KR,NC	Ditto (8)	..	Rice, maize	..	TW(89.25)	483.92	...	58.54	M1:T1
..	..	..	..	..	TW (1,368.42) Tk (1.01)	22,244.69	796.07	4,312.18	N 32 M 33 C 4 T 16

DEVELOPMENT BLOCK—MARAUNA

VILLAGE AMENITIES AND

Amenities available [if not available within the village, a dash (—) is shown in the column and next to it in brackets, the distance in broad ranges, viz., —5 kms., 5—10 kms. and 10 + kms., of the nearest place where the facility is available is given].

Serial no.	Name of village with Thana no.	Total area of the village (in hectares)	Total Population and number of huoseholds	Educational	Medical	Drinking water (potable)	Post and Telegraph	Day or days of the Market/ *hat*, if any	Communications (Bus stop, Rly. station, Water ways)
1	2	3	4	5	6	7	8	9	10
	REVENUE THANA—SUPAUL—*contd.*								
1	Sisauni (91)	776.99	3,793 (459)	P	—(5-10)	Hp	PO	—(—5)	—(5-10)
2	Rasuar (98)	774.96	3,362 (504)	P(2)	—(5-10)	W,TW, Hp.	—(—5)	—(5-10)	—(5-10)
3	Dhaleghat (99)	274.37	1,194 (191)	—(—5)	—(5-10)	Tk,TW, Hp,R.	—(—5)	—(5-10)	—(5-10)
4	Kadmaha (100)	269.11	1,446 (201)	P	—(10+)	W,Tk,TW, Hp,R.	—(—5	—(—5)	—(5-10)
5	Gotrahi (101)	18.21							*Uninhabited*
6	Kataia (102)	225.41	1,262 (188)	P(2)	—(10+)	W,TW, Hp.R.	—(—5)	—(—5)	—(10+)
7	Lalmania (103)	596.90	3,358 (543)	P(4),M	—(—5)	W,Tk,TW, Hp.	PO	—(5-10)	—(—5)
8	Belahi (104)	517.59	3,037 (524)	P,M	—(5-10)	W,Tk,TW, Hp.	PO	—(5-10)	—(5-10)
9	Maheshpur (105)	133.14	192 (25)	—(—5)	—(5-10)	TW,Hp	—(—5)	—(5-10)	—(5-10)
10	Gamharia (106)	241.19	974 (152)	P	—(5-10)	W,Tk,TW, Hp.	—(—5)	—(5-10)	—(5-10)
11	Parari (107)	256.57	1,287 (197)	P	—(5-10)	W,Tk TW, Hp,R.	—(—5)	—(5-10)	—(5-10)
12	Mahuahi (108)	243.21	1,134 (210)	P,M	—(10+)	W,Tk,TW, Hp.N.	PO	—(5-10)	—(5-10)
13	Kulharia (109)	325.77	1,217 (202)	P,M	—(10+)	W,Tk,Hp	—(—5)	—(5-10)	—(5-10)
14	Saraunjabela (110)	803.69	3,946 (612)	P,M	—(5-10)	W,Tk Hp, R.	—(5-10)	—(—5)	—(10+)
15	Koni Inamat (111)	74.06							*Uninhabited*
16	Pachgachhia (112)	326.58	1,924 (332)	P	—(—5)	TW,Hp,R	—(—5)	Sunday, Thursday.	—(10+)
17	Manharpatti (113)	133.54	177 (33)	—(—5)	—(—5)	TW,Hp,R	—(—5)	—(—5)	—(10+)
18	Barahra (114)	1,182.88	5,076 (776)	P(2),M	HC,FPC	TW.Hp, R,C.	PO	Sunday, Wednesday.	—(10+)
19	Jobaha (115)	770.92	2,953 (388)	P(2)	—(—5)	Hp,R	PO	Wednesday, Saturday.	—(10+)
20	Ghogkaria (120)	869.66	2,677 (398)	P(3),M	—(—5)	W,Hp,R	—(—5)	—(—5)	—(10+)
21	Mainaha (121)	117.76	917 (150)	—(—5)	PHS	Hp,R	—(—5)	—(—5)	—(10+)
22	Parkonch (122)	802.48	3,376 (496)	P(2).M	—(—5)	W,Hp	—(—5)	—(—5)	—(10+)
23	Baskhora (123)	394.97	1,648 (264)	P	—(5-10)	Hp,R	—(—5)	—(—5)	—(10+)
24	Harari (124)	1,451.59	6,072 (995)	P,M(2)	—(—5)	TW,Hp,R	—(—5)	Sunday, Thursday.	—(10+)
25	Badurahi (125)	21.45	1,009 (152)	M	—(5-10)	Hp,R	—(—5)	—(—5)	—(10+)

DIRECTORY

LAND USE

				Land use (i. e., area under different types of land use in hectares rounded up to 2 decimal places).					
Approach to village	Nearest town and distance (in km.)	Power supply	Staple food	Forest	Irrigated by source	Unirrigated	Culturable waste (including gauchar and groves)	Area not available for cultivation	Remarks including any place of religious, historical or archaeological interest
11	12	13	14	15	16	17	18	19	20
KR	Nirmali (5)	..	Rice, wheat	..	TW(25.65)	461.72	75.37	214.25	
KR	Ditto (6)	..	Rice, wheat	..	TW(36.36)	392.80	274.91	70.89	
KR	Ditto (9)	..	Rice, wheat	..	TW(16.76)	141.02	76.30	40.29	
KR	Ditto (10)	..	Rice, wheat	..	TW(38.85)	174.?6	37.34	18.56	
				..	..	2.33	..	15.88	
KR	Nirmal (13)	..	Rice, wheat	..	TW(16.76)	152.22	24.51	31.92	
KR	Ditto (3)	..	Rice, wheat	..	TW(38.99)	416.16	78.83	62.92	
PR,KR	Ditto (6)	..	Rice, wheat	..	TW(40.47),O(16.19)	390.11	60.70	10.12	
KR	Ditto (8)	..	Rice, wheat	..	TW(6.47)	99.55	21.04	6.08	
KR	Ditto (7)	..	Rice, wheat	..	TW(6.07),Tk(4.05)	206.39	2.83	21.85	
KR	Ditto (6)	..	Rice, wheat	..	TW(6.07),R(2.02)	224.60	2.70	21.18	
KR	Ditto (10)	..	Rice, wheat	..	TW(8.09),R(2.02),O(2.02)	213.67	3.24	14.17	
KR	Ditto (10)	..	Rice, wheat	..	TW(14.37)	246.74	33.98	30.68	
KR	Ditto (12)	..	Rice, wheat	..	TW(61.06)	573.63	101.27	67.73	
				..	TW(10.52)	36.47	14.98	12.09	
KR	Nirmali (16)	..	Rice, wheat	..	TW(30.35)	239.02	47.25	9.96	
KR	Ditto (16)	..	Rice, wheat	..	TW(8.50)	68.81	15.85	40.38	
KR	Ditto (16)	..	Rice, wheat	..	TW(46.54)	753.40	210.51	172.43	Nl+Cl+Tl
KR,NR	Ditto (18)	..	Rice	..	TW(22.26),R(10.12), O(0.81).	333.33	121.40	283.00	
KR,NR	Ditto (24)	..	Rice, wheat	..	TW(19.73)	624.52	30.74	194.67	
KR,NR	Supaul (20)	..	Rice, wheat	..	TW(7.28)	66.33	10.27	33.88	
KR	Nirmali (28)	..	Rice, maize	..	TW(6.07)	479.55	161.87	154.99	
KR	Supaul (16)	..	Rice, wheat	..	TW(20.93)	354.29	83.15	36.60	
KR	Nirmali (20)	..	Rice, wheat	..	TW(50.87)	991.53	177.45	231.74	
KR	Supaul (16)	..	Rice, wheat	..	O(4.15)	12.79	3.59	0.92	

DEVELOPMENT BLOCK—MARAUNA

VILLAGE

AMENITIES AND

Amenities available [if not available within the village, a dash (—) is shown in the column and next to it in brackets, the distance in broad ranges, viz., —5 kms., 5—10 kms. and 10 +kms., of the nearest place where the facility is available is given].

Serial no.	Name of village with Thana no.	Total area of the village (in hectares)	Total Population and number of households	Educational	Medical	Drinking water (potable)	Post and Telegraph	Day or days of the Market/ *hat*, if any	Communications (Bus stop, Rly. station, Waterways)
1	2	3	4	5	6	7	8	9	10
	REVENUE THANA—SUPAUL—*contd.*								
26	Pachlehira (126)	58.68	332 (46)	—(—5)	—(—5)	Hp,R	—(—5)	—(—5)	—(10+)
27	Khorman (127)	44.11	195 (35)	—(—5)	—(—5)	Hp,R	—(—5)	—(—5)	—(10+)
28	Chandargarh (128)	367.04	947 (154)	P	—(5–10)	Hp	—(—5)	—(—5)	—(10+)
29	Kamrail (129)	370.69	2,145 (347)	P	PHS	W,Hp	—(—5)	—(—5)	—(5–10)
30	Morauna (130)	1,436.21	8,491 (1,467)	P(4),M(2), H,O.	HC,FPC	W,Tk,Hp, R.	PO	Monday, Friday.	—(5–10)
31	Kusmaul (131)	239.17	1,107 (189)	P	—(—5)	W,Hp, R	—(—5)	—(—5)	—(5–10)
32	Janardanpur (132)	36.02	443 (84)	P	—(—5)	W,Hp,R	PO	—(—5)	—(5–10)
33	Kursan (133)	38.44							*Uninhabited*
34	Rataho (134)	87.01	205 (29)	—(—5)	—(—5)	Hp	—(—5)	—(—5)	—(5–10)
35	Gonaura (135)	481.16	2,446 (380)	P,M,H	—(5–10)	Hp,R	—(—5)	—(—5)	—(10+)
36	Parsauni (136)	507.47	1,946 (280)	P,M	—(—5)	Hp,R,N	—(—5)	—(—5)	—(5–10)
37	Mongaribaul (137)	222.17	1,332 (213)	—(—5)	—(10+)	Tk,Hp	—(—5)	—(—5)	—(10+)
38	Khokhaha (138)	1,176.00	4,384 (670)	P(2)	—(—5)	TW,Hp,R	PO	—(—5)	—(10+)
	Total	**16,667.17**	**76,005 (11,886)**	**P (40) M (15) H (2) O (1)**	**HC (2) PHS (2) FPC (2)**	..	..	..	..

NOTE : Figures given in brackets under Col. 4 relate to number of households.

DIRECTORY

LAND USE

					Land use (i.e., area under different types of land use in hectares rounded up to 2 decimal places).					
Approach to village	Nearest town and distance (in km.)		Power supply	Staple food	Forest	Irrigated by source	Unirrigated	Culturable waste (including gauchar and groves)	Area not available for cultivation	Remarks including any place of, religious, historical or archaeological interest
11	12		13	14	15	16	17	18	19	20
KR NR	Supaul	(15)	..	Rice, wheat	..	O(2.06)	39.45	7.74	9.43	
KR	Ditto	(16)	..	Rice, wheat	..	TW(5.03),O(4.05)	26.00	5.00	4.03	
KR	Ditto	(16)	..	Rice, wheat	..	TW(18.66)	269.99	63.12	14.77	
KR	Nirmali	(22)	..	Rice, wheat	..	TW(34.40)	253.94	22.40	59.95	
KR	Ditto	(30)	..	Rice, wheat	..	TW(48.76)	798.42	212.48	386.55	N4
KR	Ditto	(30)	..	Rice, wheat	..	TW(32.81)	136.60	16.37	53.39	
KR	Ditto	(30)	..	Rice, wheat	..	TW(1.72)	24.71	2.43	7.16	N1
					..	TW(2.23)	15.92	4.25	16.04	
KR	Nirmali	(30)	..	Rice, wheat	..	TW(14.18)	48.84	8.30	15.69	
KR	Supaul	(16)	..	Rice, wheat	..	W(36.70)	299.42	56.89	88.15	
KR.NR	Ditto	(10)	..	Rice, wheat	..	TW(12.73)	422.88	60.57	11.29	
KR	Nirmali	(28)	..	Rice. wheat	..	TW(6.07),R(1.62)	133.95	38.85	41.68	
KR NR	Supaul	(15)	..	Rice, maize	..	TW(21.29)	801.37	34.50	318.84	N5
..	..		..	..	..	**TW (773.60)** **Tk (4.05)** **R (15.78)** **O (29.28)**	**10,816.83**	**2,203.48**	**8,884.15**	**N11** **C1** **T1**

DEVELOPMENT BLOCK—KISHANPUR

VILLAGE

AMENITIES AND

Amenities available [if not available within the village, a dash (—) is shown in the column and next to it in brackets, the distance in broad ranges, viz., —5 kms., 5—10 kms. and 10+kms., of the nearest place where the facility is available is given].

Serial no.	Name of village with Thana no.		Total area of the village (in hectares)	Total Population and number of households	Educational	Medical	Drinking water (potable)	Post and Telegraph	Day or days of the Market/ *hat*, if any	Communications (Bus stop, Rly. station, Waterways)
1	2		3	4	5	6	7	8	9	10
	REVENUE THANA—SUPAUL—*contd.*									
1	Katmungra	(37)	204.36	842 (141)	—(—5)	—(—5)	Hp	—(—5)	—(5-10)	—(—5)
2	Dinajpur	(38)	75.27	36 (7)	—(—5)	—(5-10)	Hp,R	—(—5)	—(5-10)	—(5-10)
3	Lachhminia	(99)	105.22	600 (110)	P	—(5-10)	W,Hp,R	—(—5)	—(5-10)	—(5-10)
4	Aurahi	(40)	222.98	1,131 (152)	P,M	—(5-10)	W,Hp,R	—(—5)	—(—5)	—(5-10)
5	Sonpataha	(41)	472.67	1,450 (239)	P	—(5-10)	Hp,R	—(—5)	—(—5)	—(5-10)
6	Itahari	(42)	214.89	809 (92)	P	—(—5)	W,Hp,R	—(—5)	—(—5)	—(—5)
7	Banainia	(43)	766.46	3,779 (576)	P,M,H	—(—5)	Tk,Hp,R	PO	—(—5)	—(—5)
8	Murli	(55)	869.66	3,664 (578)	P	—(5-10)	W,Tk, Hp,C.	PO	—(5-10)	—(5-10)
9	Murli Milik	(56)	129.09	469 (85)	P	—(—5)	W,Hp	—(—5)	—(5-10)	—(—5)
10	Murli Milik	(57)	104.41	301 (45)	P	—(—5)	Hp,R	—(—5)	—(—5)	—(—5)
11	Saraigarh	(58)	1,721.10	5,191 (879)	P(6)	PHC	W,Tk, TW,R.	PO	—(—5)	—(—5)
12	Kulipatti	(59)	99.56	648 (105)	P	—(—5)	W,TW	—(—5)	—(—5)	—(—5)
13	Chandpipar	(60)	1,057.02	4,542 (770)	P,M	—(—5)	W,TW,C	PO	Wednesday, Saturday.	—(—5)
14	Andauli	(61)	683.10	3,521 (583)	P(2),M, O.	PHS	W,Tk,TW, Hp,C.	PO	Monday, Wednesday, Saturday.	BS
15	Phulwaria	(62)	656.80	3,039 (509)	P(2),M	—(—5)	W,Tk,Hp, R,C.	PO	—(—5)	—(—5)
16	Sukhasan	(63)	2,234.64	9,433 (1,667)	P(5), M(2).	—(5-10)	Tk,R,C	—(—5)	—(5-10)	—(5-10)
17	Barhatha	(64)	270.73	943 (157)	P	—(5-10)	R,C	—(—5)	—(5-10)	—(5-10)
18	Mahi Sardar Chakla	(65)	150.95	330 (59)	P	—(—5)	R,C	—(—5)	—(—5)	—(—5)
19	Tulapatti	(66)	371.50	1,676 (272)	P,O	—(5-10)	W,Tk,TW, R,C.	—(—5)	—(5-10)	—(5-10)
20	Madhura	(67)	176.44	900 (144)	P,M	—(5-10)	W,Tk,TW, R,C.	—(—5)	—(5-10)	—(5-10)
21	Mahasimar	(68)	528.92	2,265 (355)	P	—(—5)	W,Tk,TW, R,C.	—(—5)	—(—5)	—(—5)
22	Singiawan	(69)	428.96	1,835 (264)	P,M	PHS,D	W,Tk,TW, R,C.	PO	Wednesday, Saturday.	—(—5)
23	Kcotapatti	(74)	136.78	839 (146)	P	—(—5)	W,Hp,C	—(—5)	—(—5)	—(5-10)
24	Koraia	(75)	484.40	1,785 (288)	P	—(—5)	W,Tk,Hp, C.	—(—5)	—(5-10)	—(—5)
25	Sohagpur	(76)	106.84	499 (79)	P	—(—5)	W,Tk, Hp	—(—5)	—(5-10)	—(—5)

DIRECTORY

LAND USE

Approach to village	Nearest town and distance (in km.)	Power Supply	Staple food	Land use (i.e., area under different types of land use in hectares rounded up to 2 decimal places). Forest	Irrigated by source	Unirrigated	Culturable waste (including gauchar and groves)	Area not available for cultivation	Remarks including any place of religious, historical or archaeological interest
11	12	13	14	15	16	17	18	19	20
KR	Nirmali (3)	..	Rice, wheat	..	R(2.02),O(4.05)	128.55	..	69.74	
KR,NR	Ditto (5)	..	Rice, wheat	..	GC(1.75)	0.89	..	72.63	
FP	Supaul (19)	..	Rice, wheat	..	..	36.34	20.23	48.65	
KR,NR	Ditto (20)	..	Rice	..	R(10.12),O(10.12)	86.33	32.52	83.89	
KR,NR	Ditto (20)	..	Rice	..	R(6.07),O(10.12)	75.73	21.44	359.31	
KR,NR	Nirmali (8)	..	Rice	..	R(6.07),O(4.05)	71.34	85.33	48.10	
KR,NR	Ditto (6)	..	Rice	..	R(10.12),O(20.23)	290.69	169.02	276.40	
KR	Ditto (10)	..	Rice	..	GC(69.61),O(6.07)	35.72	38.08	720.18	
KR	Ditto (10)	..	Rice, wheat	..	GC(40.47)	40.47	..	48.15	
KR	Supaul (20)	..	Rice, wheat	..	R(10.12),O(6.07)	34.40	..	53.82	
PR,KR	Ditto (24)	ED	Rice	..	PC(110.98),O(8.10)	1,303.78	38.61	259.63	
KR	Ditto (24)	..	Rice	..	O(6.11)	79.29	2.31	11.85	
PR,KR	Ditto (24)	..	Rice	..	PC(94.52),O(10.14)	768.16	19.06	165.14	
PR,KR	Ditto (19)	..	Rice, wheat	..	GC(171.94),O(20.34)	326.12	94.41	70.29	M2:C1:T1
KR	Ditto (19)	..	Rice, wheat	..	GC(40.91),O(30.48)	417.58	86.47	81.36	T2
KR,NR	Ditto (30)	..	Rice, wheat	..	..	414.85	8.15	1,811.64	
KR,NR	Ditto (30)	..	Rice, wheat	..	..	18.34	0.86	251.53	
KR,NR	Ditto (30)	..	Rice, wheat	..	..	23.04	0.74	127.17	
KR	Ditto (30)	..	Rice	..	GC(16.19),W(32.78),O(65.08).	209.11	10.66	37.68	
KR	Ditto (25)	..	Rice	..	GC(53.40)	95.54	2.16	25.34	
KR	Ditto (25)	..	Rice	..	GC(245.82)	220.16	17.13	45.81	
KR	Ditto (25)	..	Rice	..	GC(169.16)	214.13	7.99	37.68	
KR	Ditto (14)	..	Rice, wheat	..	GC(60.70),O(6.07)	34.40	..	35.61	
KR	Ditto (12)	..	Rice, wheat	..	GC(121.41),O(10.12)	192.23	..	160.64	M1
PR,KR	Ditto (12)	..	Rice	..	Tk(2.02)	92.28	1.70	10.84	

DEVELOPMENT BLOCK—KISHANPUR

VILLAGE AMENITIES AND

Amenities available [if not available within the village, a dash (—) is shown in the column and next to it in brackets, the distance in broad ranges, viz., —5 kms., 5—10 kms. and 10+ kms., of the nearest place where the facility is available is given].

Serial no.	Name of village with Thana no.	Total area of the village (in hectares)	Total Population and number of households	Educational	Medical	Drinking water (potable)	Post and Telegraph	Day or days of the Market/ *hat*, if any	Communications (Bus stop, Rly. station, Waterways)
1	2	3	4	5	6	7	8	9	10
	REVENUE THANA—SUPAUL—*contd.*								
26	Madhura (77)	172.80	1,198 (178)	P	—(—5)	W,Tk, Hp,C.	—(—5)	—(5-10)	—(—5)
27	Rajpur (78)	228.64	1,490 (209)	P	—(—5)	W,Tk,Hp, C.	—(—5)	—(5-10)	—(—5)
28	Belatarha (79)	317.27	2,105 (309)	P,M	H,HC	W, Tk, TW,Hp,C.	PO	—(5-10)	—(—5)
29	Sisauni (80)	268.30	888 (151)	P,M	—(—5)	W,Tk,Hp, C.	—(—5)	—(5-10)	—(5-10)
30	Abhwar (81)	958.69	5,485 (898)	P(2),M. AC(2),O.	—(—5)	W,Tk,Hp, C.	PO & Phone.	—(10+)	—(—5)
31	Khakhai (82)	112.50	1,409 (231)	—(—5)	—(—5)	Hp,R,	—(—5)	—(5-10)	—(—5)
32	Kishunpur (83)	1,678.61	8,433 (1,351)	P(10), M(3),H.	H,MCW, FPC.	W,Tk,Hp	PTO	—(5-10)	BS
33	Malar (84)	1,642.60	8,311 (1,368)	P(3)	—(—5)	W,Tk, Hp,C.	PO	—(—5)	—(—5)
34	Tharbitia (85)	499.78	2,601 (434)	P,M,O	—(—5)	Tk,	PO & Phone.	—(—5)	—(—5)
35	Nawabakhar (86)	1,876.91	6,901 (1,050)	P(3)	PHS	W,Tk,Hp, R.	—(5-10)	—(5-10)	—(5-10)
36	Kamaldaha (87)	265.87	532 (86)	P,M	—(—5)	Hp,R	PO	—(—5)	—(—5)
37	Arraha (88)	246.85	959 (150)	P	—(—5)	W,Hp,R	—(—5)	—(—5)	—(—5)
38	Gadahwa (89)	204.36	455 (78)	P	—(—5)	Hp	—(—5)	—(5-10)	—(5-10)
39	Sonbarsa (90)	370.28	1,456 (262)	P	—(—5)	Hp,R,	—(—5)	—(5-10)	—(5-10)
40	Parsa Madho (92)	1,150.91	2,102 (336)	P	—(5-10)	Hp	PO	—(5-10)	—(5-10)
41	Asanpur Kupaha (93)	666.10	733 (121)	P(2)	—(5-10)	W,Hp,R	—(—5)	—(5-10)	—(5-10)
42	Bauraha (116)	844.16	2,201 (369)	P,M	—(—5)	Hp	PO	—(5-10)	—(5-10)
43	Sujanpur (117)	306.34	1,108 (173)	P	—(5-10)	W,Hp,R	—(5-10)	—(10+)	—(5-10)
44	Maujaha (118)	914.98	1,929 (285)	P,M	—(—5)	Hp,R	—(—5)	—(5-10)	—(—5)
45	Siswa (119)	328.20	1,243 (186)	P	—(5-10)	W,Hp,R	—(5-10)	—(10+)	—(5-10)
46	Bela (142)	376.35	1,242 (242)	P	—(10+)	W,Hp,R	—(—5)	—(5-10)	—(5-10)
47	Begamganj (149)	133.54	189 (35)	—(—5)	—(5-10)	Hp,R	—(5-10)	—(10+)	—(5-10)
48	Pachgachhia (144)	273.56	366 (60)	P	—(5-10)	W,Hp,R	—(5-10)	—(10+)	—(5-10)
49	Sukmarpur (145)	320.10	1,016 (173)	P	—(5-10)	W,Hp,R	—(5-10)	—(10+)	—(5-10)
50	Dubiahi (148)	247.26	528 (80)	P,M	—(5-10)	W Hp,R	—(5-10)	—(10+)	—(5-10)

DIRECTORY

LAND USE

Approch to village	Nearest town and distance (in km.)		Power supply	Staple food	Forest	Land use (i.e., area under different types of land use in hectares rounded up to 2 decimal places). Irrigated by source	Unirrigated	Culturable waste (including gauchar and groves)	Area not available for cultivation	Remarks including any place of religious, historical or archaeological interest
11	12		13	14	15	16	17	18	19	20
KR	Supaul	(11)	..	Rice, wheat	..	GC(80.94),O(10.12)	40.47	..	41.27	M1
PR,KR	Ditto	(11)	..	Rice, wheat	..	GC(219.14)	..	..	9.50	
PR,KR	Ditto	(9)	..	Rice, wheat	..	GC(80.94),TW(48.57)	8.14	14.47	165.15	T2
PR,KR	Ditto	(9)	..	Rice, wheat	..	GC(168.79)	18.62	13.61	67.28	
PR,KR	Ditto	(14)	..	Rice, wheat	..	GC(202.34),O(20.23)	303.51	..	432.61	N2
KR,NR	Ditto	(10)	..	Rice, wheat	..	..	51.54	..	60.96	
PR,KR	Ditto	(12)	..	Rice	..	GC(40.47)	959.35	..	678.79	N10;M2;T1
PR,KR	Ditto	(11)	..	Rice, wheat	..	..	777.16	405.03	460.41	
KR	Ditto	(13)	..	Rice, wheat	..	..	356.68	2.94	140.16	N5;M2
KR,NR	Ditto	(20)	..	Rice, wheat	..	..	102.60	41.18	1,733.13	
KR,NR	Nirmali	(8)	..	Rice	..	R(2.02),O(6.07)	60.78	27.04	169.96	
KR,NR	Ditto	(8)	..	Rice	..	R(6.07),O(8.10)	140.47	..	92.21	
KR	Ditto	(8)	..	Rice, wheat	..	..	81.36	5.60	117.40	
NR	Ditto	(8)	..	Rice	..	..	228.62	65.91	75.75	
KR,NR	Ditto	(5)	..	Rice, wheat	..	..	114.90	10.48	1,025.53	
KR,NR	Ditto	(5)	..	Rice, wheat	..	..	445.15	121.41	99.54	M1
NR	Supual	(15)	..	Rice, wheat	..	..	554.65	131.45	158.06	
KR	Ditto	(12)	..	Rice, wheat	..	GC(37.74)	187.70	..	80.90	
KR,NR	Ditto	(10)	..	Rice, wheat	..	GC(111.75)	803.14	..	0.09	
KR,NR	Ditto	(16)	..	Rice, wheat	..	..	295.78	..	32.42	
KR,NR	Ditto	(10)	..	Rice, wheat	..	..	114.17	..	262.18	
KR,NR	Ditto	(16)	..	Rice, wheat	..	GC(31.10)	25.47	..	76.97	
KR,NR	Ditto	(15)	..	Rice, wheat	..	GC(51.56)	28.10	..	193.90	
KR,NR	Ditto	(16)	..	Rice, wheat	..	..	100.89	..	219.21	
KR,NR	Ditto	(11)	..	Rice, wheat	..	GC(56.44)	19.04	..	171.78	

DEVELOPMENT BLOCK—KISHANPUR

VILLAGE AMENITIES AND

Amenities available [if not available within the village, a dash (—) is shown in the column and next to it in brackets, the distance in broad ranges, viz., —5 kms., 5—10 kms. and 10+ kms., of the nearest place where the facility is available is given].

Serial no.	Name of village with Thana no.	Total area of the village (in hectares)	Total Population and number of households	Educational	Medical	Drinking water (potable)	Post and Telegraph	Day or days of the Market/ *hat*, if any	Communications (Bus stop, Rail. station, Waterways)
1	2	3	4	5	6	7	8	9	10
	REVENUE THANA—SUPAUL—*contd.*								
51	Dighia (147)	352.88	1,152 (189)	P	—(5-10)	W,Hp,R	—(5-10)	—(10+)	—(5-10)
52	Parsa (249)	311.20	1,585 (264)	P	—(—5)	W,Tk, TW,R,C.	PO	Wednesday, Saturday.	—(10+)
53	Bahorwa (250)	220.16	1,339 (221)	P	—(5-10)	W,Tk, TW,C.	—(—5)	—(—5)	—(10+)
	Total	**27,561.95**	**109,483 (17,791)**	**P (75) M (20) H (2) Ac (2) O (4)**	**H (2) MCW (1) HC (1) PHC (1) PHS (3) D (1) FPC (1)**	..	..	..	..

NOTE : Figures given in brackets under Col. 4 relate to number of households.

DIRECTORY

LAND USE

Approach to village	Nearest town and distance (in km.)	Power supply	Staple food	Land use (i.e., area under different types of land use in hectares rounded up to 2 decimal places). Forest	Irrigated by source	Unirrigated	Culturable waste (including gauchar and groves)	Area not available for cultivation	Remarks including any place of religious, historical or archaeological interest
11	12	13	14	15	16	17	18	19	20
KR	Supaul (11)	..	Rice	..	GC(39.19)	16.70	..	296.99	
KR	Ditto (30)	..	Rice	..	GC(91.54)	174.17	11.57	33.92	
KR	Ditto (30)	..	Rice	..	GC(105.14)	8.73	6.37	99.92	
..	..	..	..	..	CG (2,303.44) PC (205.50) W (32.78) TW (48.57) Tk (2.02) R (52.61) O (261.67)	11,227.36	1,513.93	11,909.07	N17 M9 C 1 T 6

DEVELOPMENT BLOCK—PIPRA

VILLAGE AMENITIES AND

Amenities available [if not available within the village, a dash (—) is shown in the column and next to it in brackets, the distance in broad ranges, viz., —5 kms., 5—10 kms. and 10 +kms., of the nearest place where the facility is available is given].

Serial no.	Name of village with Thana no.	Total area of the village (in hectares)	Total population and number of households	Educational	Medical	Drinking water (potable)	Post and Telegraph	Day or days of the Market/ *hat*, if any	Communications (Bus stop, Rly. station Waterways)
1	2	3	4	5	6	7	8	9	10
	REVENUE THANA—SUPAUL—*contd.*								
1	Jharka (70)	407.51	1,670 (255)	P	—(5–10)	W,Tk,Hp, R,C.	—(—5)	—(5–10)	—(10+)
2	Jarauli (71)	435.44	1,486 (209)	P	—(—5)	W	—(—5)	—(5–10)	—(5–10)
3	Bairia (72)	246.45	933 (145)	P	—(5–10)	W,Tk,TW, Hp,R,C.	—(—5)	—(5–10)	—(5–10)
4	Ratauli (73)	581.12	3,458 (574)	P(3),M, H.	PHS	W,Tk,TW, Hp,R,C.	PO	—(5–10)	—(5–10)
5	Hatwaria (221)	625.23	3,120 (506)	P(2),M	PHS	W,Tk,TW, Hp,R,C.	PO & Phone.	—(—5)	—(—5)
6	Ramnagar (222)	1,734.46	2,388 (1,235)	P(4), M(2).	PHS	W,Tk,TW, Hp,C.	PO	—(5–10)	—(5–10)
7	Mahichanda (223)	162.28	838 (138)	P	—(—5)	W,Tk,TW, Hp,C.	—(—5)	—(—5)	—(—5)
8	Tulapatti (224)	619.16	3,053 (523)	P,M	PHS	W,Tk,Hp, C.	PO	—(—5)	—(—5)
9	Lalpatti (225)	175.23	830 (134)	P	—(—5)	W,Tk,TW, Hp,R,C, N.	—(—5)	—(—5)	—(—5)
10	Nirmali (226)	681.89	3,121 (504)	P(2),M, H.	—(—5)	W,Tk,TW, Hp,R,C, N.	—(—5)	Tuesday, Saturday.	BS
11	Pathrajolhania (227)	1,613.86	8,846 (1,440)	P(6), M(2).	PHS	W,Tk,TW, Hp,R,C, N.	PO	—(—5)	BS
12	Kataia Mahe (228)	924.69	5.020 (786)	P(4), M(2).	PHS	W,Tk,TW, Hp,R,C.	PO	—(—5)	—(—5)
13	Gidrahi (229)	227.03	1,049 (166)	P	—(—5)	W,Tk,Hp, C.	—(—5)	—(—5)	—(—5)
14	Belokhra (230)	407.92	1,960 (318)	P,M	—(—5)	W,Tk,Hp, R,C.	—(—5)	Tuesday, Friday.	—(—5)
15	Kataia Milik (231)	112.10	315 (50)	P	—(—5)	W,Tk,Hp, C.	PO	—(—5)	BS
16	Thumha (232)	569.79	3,568 (692)	P(2),M	H,RP	W,Tk,TW, Hp,R,C.	PTO	Monday, Thursday.	BS
17	Basaha (233)	889.89	4,097 (649)	P(5),M, H,O.	—(—5)	W,Tk, Hp,C.	PO & Phone.	—(—5)	—(—5)
18	Bishunpur (234)	741.37	3,171 (513)	P(5), M(2).	—(—5)	W,Tk,TW, Hp,R.	—(—5)	—(—5)	—(—5)
19	Rajpur (235)	483.19	2,123 (386)	P(2),M, H.	PHS, FPC.	W,Tk,TW, Hp,R,C.	PO	Sunday, Thursday.	—(—5)
20	Rampur (236)	526.49	3,008 (489)	P(2)	—(—5)	W,Hp	—(—5)	—(—5)	—(—5)
21	Amaha (238)	1,305.90	6,660 (1,131)	P(6),M	—(—5)	W,Tk,Hp, C.	PO	Monday, Thursday.	BS
22	Pipra (242)	627.66	4,007 (763)	P(3), M(2),H.	H,RP	W,Tk,TW, Hp,R,C.	PTO & Phone.	Tuesday, Friday.	BS
23	Makroi (244)	467.41	2,406 (432)	P(4)	—(—5)	W,Tk,TW, Hp,L,S, N.	—(—5)	—(—5)	BS
24	Bishunpnr (245)	343.98	1,218 (236)	P (2)	—(—5)	W,Tk,TW, Hp,C.	—(—5	—(—5)	BS
25	Debipatti (246)	304.72	1,205 (202)	P	—(—5)	W,Tk, Hp,R.	—(—5)	—(—5)	(—5)

DIRECTORY

LAND USE

						Land use (i.e., area under different types of land use in hectares rounded up to 2 decimal places).				
Approach to village	Nearest town and distance (in km.)		Power supply	Staple food	Forest	Irrigated by source	Unirrigated	Culturable waste (including gauchar and groves)	Area not available for cultivation	Remarks including any place of religious, historical or archaeological interest
11	12		13	14	15	16	17	18	19	20
KR	Supaul	(22)	..	Rice, wheat	..	R(106.99),O(91.21)	121.29	4.38	83.64	N5
KR	Ditto	(18)	..	Rice, wheat	..	GC(83.39),R(47.62), O(49.61),	135.06	13.87	100.89	N12
KR	Ditto	(22)	..	Rice, wheat	..	R(57.39),O(108.36)	12.16	49.06	19.48	N5
KR	Ditto	(20)	..	Rice, wheat	..	GC(80.68),R(55.71), O(152.83).	193.11	36.15	62.64	N19:M2
KR	Ditto	(13)	..	Rice, wheat	..	GC(24.28),TW(4.85), R(24.64),O(82.95).	322.39	45.84	128.28	
KR	Ditto	(25)	..	Rice, wheat	..	GC(191.32),O(77.73)	1,170.91	28.79	265.71	T4
KR	Ditto	(15)	..	Rice, wheat	..	O(21.71)	118.80	2.44	19.33	
FP	Ditto	(9)	..	Rice, wheat	..	GC(30.45),O(35.31)	457.45	21.54	74.41	T15:T1
KR	Ditto	(15)	..	Rice, wheat	..	O(39.68)	114.86	2.72	17.97	
PR,KR	Ditto	(10)	..	Rice, wheat	..	GC(50.58),TW(21.44), R(25.31),O(40.47).	381.12	38.54	124.43	M1:T1
PR,KR	Ditto	(9)	..	Rice, wheat	..	GC(50.58),TW(10.11), R(16.18),O(107.99).	1,115.14	88.34	225.52	
PR,KR	Ditto	(10)	ED	Rice, wheat	..	GC(239.62), R(7.50), O(107.85).	533.86	27.89	7.97	N2
KR	Ditto	(17)	..	Rice, wheat	..	GC(69.68),R(20.37), O(27.09).	76.48	9.08	24.33	N3
KR	Ditto	(16)	..	Rice, wheat	..	GC(70.98),O(26.98)	229.56	12.39	68.01	M1
PR,KR	Ditto	(12)	..	Rice, wheat	..	GC(20.78),O(29.67)	42.31	16.84	2.50	M1
PR,KR	Ditto	(13)	..	Rice, wheat	..	GC(102.12),R(81.75), O(70.57).	146.89	70.96	97.50	N2:M3:T2
KR	Ditto	(15)	..	Rice, wheat	..	GC(155.87),O(44.78)	557.30	12.66	119.28	M2:T3
FP	Ditto	(13)	..	Rice, wheat	..	GC(95.57),R(40.87), O(105.57).	222.39	11.16	265.81	N3:M2:T1
KR,NR	Ditto	(31)	..	Rice, wheat	..	GC(10.16),TW(163.09), R(24.28).	44.87	14.30	226.40	N1:T1
KR	Ditto	(28)	..	Rice, wheat	..	GC(161.96),O(23.06)	80.86	9.82	250.79	M2:T1
PR,KR	Ditto	(23)	ED	Rice, wheat	..	GC(156.20),O(81.02)	895.04	33.08	140.56	N30:M1:T1
PR,KR	Ditto	(21)	ED	Rice, wheat	..	GC(27.63),TW(1.63)	533.36	15.42	49.62	N65:M3:C3
PR,KR	Ditto	(32)	..	Rice, wheat	..	TW(65.97),L(45.33)	187.88	6.52	161.71	N5
PR,KR	Ditto	(27)	..	Rice, wheat	..	TW(139.70)	164.97	8.84	30.47	
KR	Ditto	(17)	..	Rice, wheat	..	TW(12.20),R(6.93), O(48.53).	178.88	12.79	45.39	

DEVELOPMENT BLOCK—PIPRA

VILLAGE AMENITIES AND

Amenities available [if not available within the village, a dash (—) is shown in the column and next to it in brackets, the distance in broad ranges, viz., —5 kms., 5—10 kms. and 10 + kms., of the nearest place where the facility is given].

Serial no.	Name of village with Thana no.		Total area of the village (in hectares)	Total Population and number of households	Educational	Medical	Drinking water (potable)	Post and Telegraph	Day or days of the Market/ *hat*, if any	Communications (Bus stop, Rly. station, Waterways)
1	2		3	4	5	6	7	8	9	10
	REVENUE THANA—SUPAUL—*contd.*									
26	Dinapatti	(247)	666.51	3,115 (523)	P(3)	—(—5)	W,Tk,Hp, R,C.	PO	—(—5)	BS
27	Sakhua	(248)	730.45	3,252 (591)	P,M	PHS	W,Tk,Hp, C.	—(—5)	—(—5)	—(—5)
28	Tharhi Bhawanipur	(251)	343.98	3,646 (645)	P(3),M	—(5–10)	W,Tk,TW, Hp,C.	PO	—(—5)	—(—5)
29	Lachhumandas Chak	(252)	65.15	294 (52)	—(—5)	—(5–10)	Hp	—(—5)	Sunday	—(—5)
30	Sihraul	(253)	157.42	491 (86)	P	—(—5)	W,Tk,TW, Hp,N.	—(—5)	—(—5)	—(—5)
31	Jiwachhpur	(254)	283.28	1,574 (261)	P(2)	—(—5)	W,Tk,TW, Hp,C.	—(—5)	—(—5)	—(—5)
32	Maheshpur	(255)	610.26	3,328 (574)	P(3),M	PHS	W,Tk,TW, Hp,C,O.	PO	Monday, Thursday.	BS
33	Saheb Chakla	(256)	89.84							*Uninhabited*
34	Lalpur	(257)	309.97	1,810 (313)	P,O	—(—5)	W,Tk,Hp	—(—5)	—(—5)	—(—5)
35	Bhaiaram Sardar Chakla.	(258)	114.52	512 (101)	P	—(5–10)	W,Tk,Hp	—(5–10)	—(5–10)	—(5–10)
36	Dubiahi	(259)	480.36	1,749 (284)	O	—(5–10)	W,Tk,Hp	—(5–10)	—(5–10)	—(5–10)
37	Dulari	(260)	147.71	691 (109)	P	—(—5)	W,Tk,Hp	—(—5)	—(5–10)	—(5–10)
38	Beldara	(261)	153.37	279 (145)	P,M	—(—5)	W,Tk, Hp,O.	—(—5)	—(5–10)	—(5–10)
39	Basuli	(262/1)	383.64	1,621 (273)	P(3)	PHS	W,Tk,TW, Hp.	—(—5)	—(—5)	—(5–10)
	Total		**19,751.23**	**97,512 (16,433)**	**P (82) M (23) H (5) O (3)**	**H (2) PHS (10) FPC (1) RP (2)**	..	..	..	..

NOTE : Figures given in brackets under Col. 4 relate to number of households.

DIRECTORY

LAND USE

Approach to village	Nearest town and distance (in km.)		Power Supply	Staple food	Land use (i.e., area under different types of land use in hectares rounded up to 2 decimal places). Forest	Irrigated bysource	Unirrigated	Culturable waste (including gauchar and groves)	Area not available for cultivation	Remarks including any place of religious, historical or archaeological interest
11	12		13	14	15	16	17	18	19	20
PR,KR	Supaul	(16)	..	Rice, wheat	..	GC(150.50),Tk(18.21), R(53.21),O(82.65).	232.23	19.40	110.31	N4:M1:T
KR	Ditto	(17)	..	Rice, wheat	..	GC(97.39),Tk(6.11), R(101.46),O(110.25).	275.97	37.48	101.79	N2:T2
KR	Ditto	(28)	..	Rice, wheat	..	TW(80.25),Tk(8.77)	154.53	3.23	97.20	T1
KR	Ditto	(29)	..	Rice, wheat	..	TW(16.47)	39.77	0.51	8.40	
KR	Ditto	(34)	..	Rice, wheat	..	O(1.51)	151.14	2.12	2.65	
KR	Ditto	(36)	..	Rice, wheat	..	O(22.54)	226.67	8.29	25.78	M1
PR,KR	Ditto	(31)	EA	Rice	..	GC(33.39),TW(10.42), O(11.82).	459.21	12.24	83.18	N1:M2:C2
					..	TW(10.25)	51.26	0.24	28.09	
KR	Supaul	(32)	...	Rice wheat	..	TW(17.30)	265.85	6.71	20.41	C1:T1
KR	Ditto	(33)	..	Rice, wheat	..	TW(22.41)	73.48	1.96	16.67	
KR	Ditto	(32)	..	Rice, wheat	..	GC(7.46),TW(2.02)	397.31	10.80	62.77	
KR	Ditto	(48)	..	Rice, wheat	..	GC(4.50),TW(20.40)	103.91	2.54	16.36	
KR	Ditto	(47)	..	Rice	..	TW(9.73)	118.97	2.38	22.29	
KR	Ditto	(46)	..	Rice	..	TW(18.61)	314.35	6.02	44.66	
..	..		..	..	..	GC (1,920.09) TW (614.65) Tk (45.29) R (670.21) L (45.33) O (1,601.74)	10,901.59	707.04	3,245.29	N174 M 22 C 5 T 20

DEVELOPMENT BLOCK—TRIBENIGANJ

VILLAGE

AMENITIES AND

Amenities available [if not available within the village, a dash (—) is shown in the column and next to it in brackets, the distance in broad ranges, viz., —5 kms., 5—10 kms., and 10+kms., of the nearest place where the facility is available is given].

Serial no.	Name of village with Thana no.		Total area of the village (in hectares)	Total Population and number of households	Educational	Medical	Drinking water (potable)	Post and Telegraph	Day or days of the Market/ *hat*, if any	Communications (Bus stop, Rly. station, Waterways)
1	2		3	4	5	6	7	8	9	10
	REVENUE THANA—SUPAUL—*contd.*									
1	Pakri	(237)	227.83	1,112 (160)	P	—(—5)	W,Tk,TW, Hp.	—(—5)	—(—5)	—(—5)
2	Bela	(239/1)	148.11	734 (162)	P	—(—5)	W,Hp	—(—5)	—(—5)	—(—5)
3	Rahta	(239/2)	94.23	321 (43)	—(—5)	—(—5)	W,Hp	—(—5)	—(—5)	BS
4	Gamhirpur	(240)	331.43	1,719 (239)	P(2)	—(—5)	W,Hp	—(—5)	—(—5)	BS
5	Lachhmipur	(241)	169.16	749 (123)	P	—(—5)	W,Hp	PO	—(—5)	—(—5)
6	Atlakha Belahi	(243)	208.41	1,467 (235)	P(2)	—(—5)	W,Tk, Hp,C.	—(—5)	—(—5)	—(—5)
7	Bhura	(262/2)	212.05	1,281 (200)	P(2)	—(5–10)	W,Hp	PO	—(—5)	BS
8	Belha	(263)	67.99	461 (55)	P	—(—5)	TW,Hp	—(—5)	—(—5)	—(5–10)
9	Bhairopatti	(264/1)	201.94	979 (160)	P	PHS	TW,Hp	—(—5)	—(—5)	—(—5)
10	Semaria	(264/2)	702.12	3,628 (565)	P(3),M	—(—5)	W,Tk, Hp,C.	PO & Phone.	—(—5)	—(—5)
11	Karharwa	(265)	273.56	1,320 (224)	P	—(—5)	Tk,TW, Hp.	—(—5)	—(—5)	—(5–10)
12	Auraha	(266)	256.57	1,213 (199)	P	—(—5)	Tk,TW, Hp.	—(—5)	—(—5)	—(—5)
13	Maun	(267)	94.70	453 (78)	P	—(—5)	W,Hp	—(—5)	—(—5)	—(—5)
14	Pathragordhoi	(268)	694.03	2,702 (418)	P(3)	—(—5)	W,Hp	—(—5)	Sunday, Wednesday.	—(—5)
15	Thalha Garhia	(269)	2,449.53	11,061 (1,800)	P(8), M(4), H,C,O.	H,PHS	W,Tk,Hp, R,C.	PTO & Phone.	Monday, Tuesday, Wednesday, Thursday, Saturday.	BS
16	Jagur	(270)	429.37	1,962 (319)	—(—5)	—(5–10)	W,Hp	—(—5)	—(—5)	—(—5)
17	Babhanganwa	(271)	1,176.81	6,517 (919)	P(8),M	CHW(3)	W,Hp	PO	—(—5)	BS
18	Mahesua	(272)	479.55	2,422 (387)	P(2),M	—(5–10)	W,Hp	—(—5)	—(—5)	—(—5)
19	Latauna	(273)	1,936.03	10,772 (1,692)	P(4), M,(2),H.	—(5–10)	W,Hp	PO	Tuesday, Saturday.	BS
20	Kusaha	(274)	1,332.21	7,020 (1,066)	P(5), M(2).	PHS, CHW.	W,Hp	PO	—(5–10)	—(5–10)
21	Mahulia	(275)	535.39	1,723 (291)	P(2),M	—(—5)	W,Hp	PO	—(—5)	—(—5)
22	Lachhmimia	(276)	966.38	2,599 (442)	P(3),M, O.	—(—5)	W,Hp	—(—5)	—(—5)	—(—5)
23	Daparkha	(277)	1,006.44	6,000 (963)	P(4),M, O.	H	W,Hp	PTO & Phone.	—(5–10)	BS
24	Barahkurwa	(278)	959.50	5,648 (880)	P(5)	PHS	Hp	PO	—(—5)	—(—5)
25	Kukur Dhari	(279)	544.70	361 (60)	P	—(—5)	W,Tk,TW, C.	—(—5)	—(—5)	—(—5)

DIRECTORY

LAND USE

Approach to village	Nearest town and distance (in km.)	Power supply	Staple food	Land use (i. e., area under different types of land use in hectares rounded up to 2 decimal places). Forest	Irrigated by source	Unirrigated	Culturable waste (including gauchar and groves)	Area not available for cultivation	Remarks including any place of religious, historical or archaeological interest
11	12	13	14	15	16	17	18	19	20
FP	Madhepura (19)	..	Rice, wheat	..	GC(30.35),TW(8.09)	..	..	189.39	M1:T1
KR	Ditto (27)	..	Rice, wheat	..	GC(16.45)	108.07	17.10	6.49	
PR,KR	Ditto (27)	..	Rice, wheat	..	GC(21.04),TW(6.07)	43.72	12.95	10.51	
PR,KR	Supaul (20)	..	Rice, wheat	..	GC(51.89),TW(8.09)	109.49	121.40	48.56	T1
KR	Madhepura (25)	..	Rice, wheat	..	GC(50.59),TW(8.09)	65.86	..	44.62	N1
KR	Supaul (24)	..	Rice, wheat	..	GC(22.26),TW(4.86), O(3.24).	142.08	33.25	2.72	T2
PR,KR	Ditto (25)	..	Rice, wheat	..	PC(60.70),W(10.12), O(20.23).	74.46	25.56	20.98	M1:T8
KR	Madhepura (24)	..	Rice, wheat	..	PC(8.50),W(2.43), O(1.21).	40.47	..	15.38	
KR	Ditto (24)	..	Rice, wheat	..	PC(40.47),TW(6.07), O(1.21).	121.81	22.26	10.12	
KR	Ditto (24)	..	Rice, wheat	..	GC(92.27),TW(48.56), O(20.23).	529.39	8.33	3.34	T1
KR	Supaul (24)	..	Rice	..	GC(28.33),TW(6.07), O(1.62).	204.77	30.76	2.01	
FP	Ditto (25)	..	Rice	..	GC(32.37),TW(4.86), O(2.02).	184.53	26.30	6.49	
KR	Madhepura (25)	..	Rice, wheat	..	PC(6.07),W(4.05), TW(4.86).	59.49	15.47	4.76	
KR	Ditto (25)	..	Rice, wheat	..	GC(60.70),TW(26.30)	465.13	40.47	101.43	C1
PR,KR	Supaul (20)	EA	Rice, wheat	..	GC(921.09),O(28.33)	967.14	220.45	312.52	N50:M7: C2:T5
PR,KR	Madhepura (25)	..	Rice, wheat	..	GC(141.64),W(18.21), TW(22.26).	143.26	12.25	91.75	
PR,KR	Supaul (30)	ED	Rice, wheat	..	GC(361.91),TW(42.49)	527.13	..	245.28	N2:M1:C2: T2
KR	Madhepura (20)	..	Rice, wheat	..	GC(101.17),TW(15.18)	224.51	22.46	116.23	T1
PR,KR	Supaul (34)	..	Rice, wheat	..	GC(222.98),TW(42.49)	97.27	273.16	1,200.13	N22:M4:C3: T4
KR	Madhepura (36)	..	Rice, wheat	..	GC(422.89),TW(67.99), O(6.07).	643.05	95.53	96.68	M1:T3
PR,KR	Murliganj (18)	..	Rice, wheat	..	GC(121.40)	323.74	64.93	25.32	N1
PR,KR	Ditto (22)	..	Rice, wheat	..	GC(121.40)	687.55	111.20	46.14	N1
PR,KR	Supaul (34)	..	Rice, wheat	..	GC(348.43),TW(226.62)	110.07	234.71	86.61	N7:M1:C2: T2
KR	Ditto (40)	..	Rice, wheat	..	GC(134.90),TW(20.54)	488.67	202.34	113.05	
FP	Ditto (45)	..	Rice, wheat	..	GC(60.70),TW(20.23)	20.86	54.82	388.09	

DEVELOPMENT BLOCK—TRIBENIGANJ

VILLAGE AMENITIES AND

Amenities available [if not available within the village, a dash (—) is shown in the column and next to it in brackets, the distance in broad ranges, viz., —5 kms., 5—10 kms. and 10+kms., of the nearest place where the facility is available is given].

Serial no.	Name of village with Thana no.	Total area of the village (in hectares)	Total Population and number of households	Educational	Medical	Drinking water (potable)	Post and Telegraph	Day or days of the Market/ *hat*, if any	Communications (Bus stop, Rail. station, Waterways)
1	2	3	4	5	6	7	8	9	10
	REVENUE THANA—SUPAUL—*contd.*								
26	Mirjawa (280)	714.66	3,587 (611)	P(3),M	PHS, CHW(3).	W,Tk, Hp,C.	PO	—(—5)	—(—5)
27	Laharnia (281)	668.53	2,897 (483)	P(2),M, O.	—(—5)	W,Tk,Hp, C.	PO	—(—5)	—(—5)
28	Purandaha (282)	445.15	1,343 (205)	P(2)	PHS, CHW(4)	W,Tk,Hp, C.N.	—(—5)	—(—5)	—(—5)
29	Orlaha (283)	462.55	2,761 (455)	P(3)	CHW(2)	W,Tk,TW, Hp,C.	PO	—(—5)	—(5—10)
30	Gorha (284)	942.10	5,210 (848)	P(5),M, O.	CHW(3)	W,Tk,TW, Hp,C,N.	PO	—(—5)	—(5—10)
31	Ganjhar Lakheraj (285)	144.47	837 (133)	P	CHW	W,Tk,Hp, C.	—(—5)	—(—5)	—(5—10)
32	Ganjhar Mal (286)	120.19	554 (83)	P	CHW	W,Hp,R	—(—5)	—(5—10)	—(5—10)
33	Bhagwanpur (287)	212.86	855 (147)	P	CHW	W,Hp,N	—(—5)	—(—5)	—(5—10)
34	Hariharpatti (288)	325.36	1,972 (281)	P	CHW	W,Hp	—(—5)	—(—5)	—(5—10)
35	Kusaha (289)	422.49	1,714 (238)	P	—(—5)	W,Hp,R, C,N.	—(—5)	—(—5)	—(5—10)
36	Pansahi (290)	467.41	2,242 (363)	P(2),M	D,RP, CHW.	W,Hp	—(—5)	Monday, Friday.	—(5—10)
37	Karanpatti (291)	331.84	820 (123)	—(—5)	—(—5)	W,Hp	—(—5)	—(—5)	—(5—10)
38	Belapatti (292)	261.83	516 (82)	P	—(—5)	W,Tk,Hp, R,C,N.	PO	—(—5)	—(5—10)
39	Guria (293)	730.85	4,103 (703)	P(3),M	PHS, CHW.	W,Hp	PO	Sunday, Thursday.	—(—5)
40	Pilwaha (294)	704.95	2,600 (467)	P	—(—5)	W,Hp	PO	—(—5)	—(—5)
41	Manganj (295)	1,427.71	8,497 (1,417)	P(6),M, O.	—(—5)	W,Hp	PO & Phone.	Monday, Friday.	BS
42	Bishunia (296)	193.84	468 (85)	P	—(—5)	W,Hp	—(—5)	—(—5)	—(—5)
43	Hirapatti (297)	293.39	1,940 (295)	P	—(—5)	W,Hp	—(—5)	—(—5	—(—5)
44	Koriapatti (298)	1,438.23	8,189 (1,312)	P(4), M(2),H.	H	W,TW	PO	Tuesday, Thursday.	BS
45	Jadia (299)	764.44	7,003 (1,172)	P(4), M(2),H.	PHS	W,Hp	PO & Phone.	Sunday, Wednesday.	BS
46	Phulkaha (300)	705.76	2,450 (409)	P(2),M	—(—5)	W	—(—5)	—(—5)	—(—5)
47	Mahrampur Milik (301)	13.76							*Uninhabited*
48	Mahrampur Arazi (302)	33.59							*Uninhabited*
49	Mahrampur (302/1)	375.54	2,074 (398)	P	—(—5)	W,Hp	—(—5)	—(—5)	—(5)
50	Mahrampur Milik (302/2)	18.62							*Uninhabited*

DIRECTORY

LAND USE

					Land use (i.e., area under different types of land use in hectares rounded up to 2 decimal places).					
Approach to village	Nearest town and distance (in km.)	Power supply	Staple food	Forest	Irrigated by source	Unirrigated	Culturable waste (including gauchar and groves)	Area not available for cultivation	Remarks including any place of religious, historical or archaeological interest
11	12	13	14	15	16	17	18	19	20
KR	Supaul (39)	..	Rice, wheat	..	GC(31.16),W(2.02), O(10.12)	554.62	14.68	112.06	M1:T1
KR	Ditto (38)	..	Rice, wheat	..	GC(16.19),O(4.03)	545.46	11.29	51.54	M2:C2:T2
KR	Ditto (38)	..	Rice, wheat	..	GC(279.23),TW(20.23)	44.51	6.07	95.11	
KR,NC	Ditto (37)	..	Rice	..	GC(101.17),TW(24.28)	294.86	13.38	28.86	N1:M1:T1
KR	Ditto (36)	..	Rice, wheat	..	GC(447.17),TW(22.26), O(14.16).	325.77	120.59	12.15	
KR	Ditto (37)	..	Rice, wheat	..	GC(18.21)	62.73	63.34	0.19	N1
KR	Ditto (37)	..	Rice, wheat	..	GC(50.59)	56.61	7.63	5.36	N1
KR	Ditto (36)	..	Rice, wheat	..	GC(59.45)	121.47	0.81	31.13	N1
KR	Ditto (35)	..	Rice, wheat	..	GC(4.13)	259.90	11.69	49.64	
KR,NR	Ditto (37)	..	Rice, wheat	..	GC(12.14),PC(20.23)	279.04	54.79	56.29	M1:T1
KR	Ditto (37)	..	Rice, wheat	..	GC(70.82),TW(30.35)	311.93	30.21	24.10	
KR	Ditto (37)	..	Rice, wheat	..	TW(4.05)	185.80	97.57	44.42	
KR,NR	Ditto (39)	..	Rice, wheat	..	PC(10.12)	171.80	39.19	40.72	M1
KR	Madeh-pura. (52)	..	Rice, wheat	..	GC(396.46)	77.35	112.13	144.91	T1
KR	Ditto (51)	..	Rice, wheat	..	GC(212.92)	153.71	165.38	172.94	
PR,KR	Ditto (33)	..	Rice, wheat	..	GC(427.11),TW(21.87)	364.63	259.17	354.93	M1:T1
KR	Ditto (49)	..	Rice, wheat	..	GC(87.71)	87.39	4.29	14.45	
KR	Ditto (49)	..	Rice, wheat	..	GC(152.71)	115.54	6.80	18.34	
PR,KR	Ditto (48)	ED	Rice, wheat	..	GC(395.64)	847.13	101.17	94.29	N2:M3:C3:T3
PR,KR	Ditto (44)	ED,EO	Rice, wheat	..	GC(263.13),TW(50.59)	396.90	29.56	24.26	N1:M3:C1:T2
PR,KR	Ditto (36)	..	Rice, wheat	..	GC(98.40),O(36.42)	518.46	14.35	36.13	
				..	..	13.41	..	0.35	
				..	..	32.70	..	0.89	
KR	Murliganj (21)	..	Rice, wheat	..	GC(117.70)	158.74	1.23	97.87	
				..	..	17.01	0.68	0.93	

DEVELOPMENT BLOCK—TRIBENIGANJ

VILLAGE AMENITIES AND

Amenities available [if not available within the village, a dash (—) is shown in the column and next to it in brackets, the distance in broad ranges, viz., —5 kms., 5—10 kms. and 10+ kms., of the nearest place where the facility is available is given].

Serial no.	Name of village with Thana no.		Total area of the village (in hectares)	Total Population and number of households	Educational	Medical	Drinking water (potable)	Post and Telegraph	Day or days of the Market/ *hat*, if any	Communications (Bus stop, Rail, station, Waterways)
1	2		3	4	5	6	7	8	9	10
	REVEUE THANA—SUPAUL—*contd.*									
51	Raghunathpur	(303)	539.84	2,324 (404)	P	—(—5)	W,Hp	PO	—(—5)	—(—5)
52	Baghaeli	(304)	900.55	3,226 (622)	P	PHS, CHW.	W,Hp	—(—5)	Monday, Friday.	—(—5)
53	Mahrampur Milik	(305)	14.16							*Uninhabited*
54	Raghunathpur Milik	(306)	10.52							*Uninhabited*
55	Parsagarhi Milik	(307)	12.14							*Uninhabited*
56	Parsagarhi Milik	(308)	29.95							*Uninhabited*
57	Parsagarhi Milik	(309)	18.21							*Uninhabited*
58	Parsagarhi	(310)	2,280.37	10,556 (1,876)	P(7), M(2).	PHS, CHW(2).	Hp	PO & Phone.	Sunday, Monday, Wednesday, Thursday.	—(5–10)
59	Parsagarhi Milik	(311)	48.97	87 (13)	P	—(—5)	W,TW	—(—5)	—(—5)	—(5–10)
60	Parsagarhi Milik	(312)	31.57							*Uninhabited*
61	Gobindpur	(313)	252.12	1,298 (224)	P	—(—5)	W,Hp	PO	Tuesday, Saturday.	—(5–10)
62	Nadan Milik	(314)	17.40							*Uninhabited*
63	Nandan	(315)	312.82	1,347 (231)	P(2)	—(—5)	W,Hp	—(—5)	—(—5)	—(5–10)
64	Nandan Milik	(316)	10.12							*Uninhabited*
	Total		**32,096.96**	**155,694 (25,361)**	**P (121) M (27) H (4) C (1) O (6)**	**H (3) PHS (10) D (1) CHW (24) RP (1)**	..	..	..	..

NOTE : Figures given in brackets under Col. 4 relate to number of households.

DIRECTORY

LAND USE

Approach to village	Nearest town and distance (in km.)	Power supply	Staple food	Land use (i.e., area under different types of land use in hectares rounded up to 2 decimal places). Forest	Irrigated by source	Unirrigated	Culturable waste (including gauchar and groves)	Area not available for cultivation	Remarks including any place of religious, historical or archaeological interest
11	12	13	14	15	16	17	18	19	20
KR	Madhepura (51)	..	Rice, wheat	..	GC(156.77),TW(4.86)	346.80	3.65	27.76	N1:C1;T3
KR	Murliganj (20)	..	Rice, wheat	..	GC(183.06)	302.76	5.30	409.43	M1:T2
				.	GC(9.51)	2.17	..	2.48	
				..	..	9.75	0.57	0.20	
				..	GC(11.35)	..	..	0.79	
				..	GC(22.05)	4.14	1.87	1.89	
				..	GC(12.63)	2.45	1.53	1.60	
KR	Madhepura (55)	..	Rice, wheat	..	GC(1,567.26),TW(50.59)	604.18	21.63	36.71	M1:T3
FP	Murliganj (18)	..	Rice, wheat	..	GC(24.40)	16.29	2.97	5.31	
				..	GC(4.37),W(0.81)	3.69	3.73	18.97	
FP	Murliganj (18)	..	Rice, wheat	..	GC(16.87),W(20.23)	33.33	28.38	153.31	M1:T2
				..	GC(12.14),TW(2.02)	2.63	..	0.61	
FP	Murliganj (18)	..	Rice, wheat	..	GC(279.23)	20.57	..	13.02	
				..	GC(9.71)	..	..	0.41	
..	..	..	..	..	**GC (8,916.15)** **PC (146.09)** **W (57.87)** **TW (820.82)** **O (148.91)**	**13,710.75**	**2,881.42**	**5,414.95**	**N 92** **M 32** **C 17** **T 52**

DEVELOPMENT BLOCK—BASANTPUR

VILLAGE AMENITIES AND

Amenities available [if not available within the village, a dash (—) is shown in the column and next to it in brackets, the distance in broad ranges, viz., —5 kms., 5—10 kms. and 10+ kms., of the nearest place where the facility is available is given].

Serial no.	Name of village with Thana no.	Total area of the village (in hectares)	Total Population and number of households	Educational	Medical	Drinking water (potable)	Post and Telegraph	Day or days of the Market/ *hat*, if any	Communications (Bus stop, Rail. station, Waterways)
1	2	3	4	5	6	7	8	9	10
	REVENUE THANA—PRATAPGANJ.								
1	Bhimnagar	(1) 886.25	5,139 (1,295)	P,M	H,MH, HC,PHC, PHS,D, FPC.	T,W,Hp, C,N.	PTO & Phone.	Tuesday, Saturday.	BS
2	Lalpur	(2) 427.75	1,248 (218)	P	—(—5)	W,Hp,C	—(—5)	—(—5)	—(—5)
3	Khantaha	(3) 230.67	140 (20)	—(—5)	—(—5)	W,TW, Hp.	—(—5)	—(—5)	—(—5)
4	Fatehpur	(4) 278.42	605 (104)	—(—5)	—(—5)	W,TW, Hp.	—(—5)	—(—5)	—(—5)
5	Birpur	(5)					Wholly merged in Birpur (NAC)		
6	Basantpur	(6) 280.04	2,169 (338)	—(—5)	—(—5)	W,Tk, TW,Hp,C.	—(—5)	Sunday, Wednesday.	BS
7	Kapurah	(7) 261.02							*Uninhabited*
8	Barantpur	(8) 440.29	540 (98)	—(—5)	—(—5)	W,Hp, C,N.	—(—5)	—(—5)	—(—5)
9	Baijnathpur	(9) 171.18	434 (81)	P	—(—5)	W,Hp, C.	—(—5)	—(—5)	—(—5)
10	Raghunathpur	(10) 317.67	312 (58)	P	—(—5)	W, HP, R.C,N.	—(—5)	—(—5)	—(—5)
11	Raniganj	(11) 270.73	546 (86)	P	—(—5)	W,Tk Hp,C.	—(—5)	—(—5)	BS
12	Shibnagar	(12) 227.83	831 (156)	P	—(—5)	W,Tk,	—(—5)	—(—5)	—(—5)
13	Dubiahi	(13) 566.96	121 (34)	P	—(—5)	W,Hp, R.	—(—5)	—(5-10)	NW
14	Madhora	(14) 75.68	226 (48)	—(—5)	—(5-10)	W,Hp, R.	—(—5)	—(5-10)	NW
15	Babadurganj	(15) 9.31							*Uninhabited*
16	Panchpanduria	(16) 355.31	372 (61)	—(—5)	D	W,Hp, R,C,N.	—(—5)	—(10+)	BS,NW
17	Dumri Milik	(17) 152.16							*Uninhabited*
18	Saranpur	(18) 195.06							*Uninhabited*
19	Piprahipatti Golari	(19) 482.78	1,196 (199)	P	—(—5)	W,Tk, Hp,R.	—(—5)	—(10+)	—(—5)
20	Dharha	(20) 364.62	548 (94)	P,M	PHS, FPC, CHW.	W,Tk, Hp,R.	—(—5)	—(5-10)	NW
21	Chhitauni	(21) 221.36							*Uninhabited*
22	Dharhapatti	(22) 76.89							*Uninhabited*
23	Dharhapatti Az Rakbe Chandip.	(23) 131.52	274 (34)	—(5-10)	—(5-10)	W	—(5-10)	—(5-10)	—(10+
24	Dharhapatti Az Rakbe Chandip.	(24) 36.02							*Uninhabited*
25	Lachhmipur	(25) 79.72	103 (13)	—(—5)	—(—5)	W,Hp, R.	—(—5)	—(10+)	NW

DIRECTORY

LAND USE

					Land use (i.e., area under different types of land use in hectares rounded up to 2 decimal places).				
Approach to village	Nearest town and distance (in km.)	Power supply	Staple food	Forest	Irrigated by source	Unirrigated	Culturable waste (including gauchar and groves)	Area not available for cultivation	Remarks including any place of religious, historical or archaeological interest
11	12	13	14	15	16	17	18	19	20
PR,KR	Birpur (5)	EA	Rice, wheat	..	GC(40.54),O(25.04)	394.54	16.25	409.88	N15:M5:C3:T6
PR,KR	Ditto (5)	..	Rice, wheat	..	O(43.89)	201.94	..	181.92	N2
KR	Ditto (3)	..	Rice, wheat	..	O(39.14)	119.72	9.54	62.27	
KR	Ditto (3)	ED	Rice, wheat	..	R(14.50),O(21.04)	202.34	..	40.54	
PR,KR	Birpur (3)	EAg	Rice, wheat	..	GC(21.04),TWE(34.40), O(29.80).	150.64	..	44.16	N8:M4:C2:T1
				..	O(45.34)	211,97	..	3.71	
KR	Birpur (5)	..	Rice, wheat	..	GC(164.70),O(30.38)	186.34	..	58.87	
KR	Ditto (8)	..	Riee, wheat	..	O(29.92)	76.34	..	64.92	N2
KR	Ditto (9)	..	Rice, wheat	..	O(37.30)	101.20	4.05	175.12	
PR,KR	Ditto (8)	EA	Rice, wheat	..	GC(47.09)	139.50	12.65	71.49	N3:M2
KR	Ditto (6)	ED	Rice, wheat	..	GC(104.90)	79.73	11.40	31.80	
KR	Ditto (12)	..	Rice, wheat	..	O(2.12)	4.05	526.08	34.71	
PR,KR	Ditto (14)	..	Rice, wheat	..	..	10.12	57.33	8.23	
				..	..	..	5.04	4.27	
PR,KR, NR.	Birpur (20)	..	Rice, wheat	..	GC(18.21),PC(2.02)	167.94	..	167.14	
				..	..	..	39.52	112.64	
				..	..	184.53	..	10.53	
KR	Birpur (17)	..	Rice, wheat	..	GC(43.50)	43.33	11.56	384.39	
PR,KR, NR.	Ditto (24)	EA	Rice, wheat	..	..	16.19	0.28	348.15	M2
				..	..	60.30	..	161.06	
				..	..	..	0.03	76.86	
KR	Birpur (30)	..	Rice, wheat	..	..	77.47	..	54.05	
				..	..	22.28	..	13.74	
KR,NR,	Birpur (30)	..	Rice	..	..	10.87	..	68.85	

DEVELOPMENT BLOCK—BASANTPUR

VILLAGE AMENITIES AND

Amenities available [if not available within the village, a dash (—) is shown in the column and next to it in brackets, the distance in broad ranges, viz., —5 kms., 5—10 kms. and 10+kms., of the nearest place where the facility is available is given].

Serial no.	Name of village with Thana no.	Total area of the village (in hectares)	Total Population and number of households	Educational	Medical	Drinking water (potable)	Post and Telegraph	Day or days of the Market/ *hat*, if any	Communications (Bus stop, Rail. station, Waterways)
1	2	3	4	5	6	7	8	9	10
	REVENUE THANA—PRATAPGANJ—*contd.*								
26	Parsahi (26)	677.43	1,104 (167)	P	O(2)	W,Hp,R	—(5-10)	—(10+)	NW
27	Narpat Patti (27)	332.24	1,188 (179)	P	O	W,Tk, Hp,R.	—(—5)	—(5-10)	NW
28	Bahtunia *urf* Satan Patti. (28)	356.93	1,760 (280)	P	—(—5)	W,Tk, Hp,C.	—(—5)	—(—5)	—(—5)
29	Piprahigot (29)	841.73	2,280 (352)	P(2)	—(—5)	W,Tk, Hp,C.	—(5-10)	Tuesday, Friday.	—(5-10)
30	Baijnathpur (37)	157.02	426 (67)	P	—(—5)	W,TW, Hp,C.	—(—5)	—(—5)	—(—5)
31	Buchunoa (39)	101.57	311 (48)	—(—5)	—(—5)	W,Hp, O,N.	—(—5)	—(—5)	—(—5)
32	Dhena (40)	50.59	405 (66)	—(—5)	—(5-10)	W,Hp	—(—5)	—(—5)	—(—5)
33	Ratanpur (41)	269.52	2,181 (345)	P,M	RP, CHW.	W,Tk,TW, Hp,C,O.	PO	Tuesday, Friday.	BS
34	Bahorwa (42)	209.62	573 (102)	P	—(—5)	W,Hp	—(—5)	—(—5)	—(—5)
35	Bhagwanpur (43)	253.33	1,467 (245)	P	—(10+)	W,TW, Hp,C.	—(—5)	—(5-10)	BS
36	Saheban (44)	129.09	1,131 [228)	P	—(5-10)	W,Tk,Hp, R,C,O.	PO	—(5-10)	BS,NW
37	Samda (45)	541.87	1,007 (163)	P,M	—(—5)	W,Tk, Hp,C,N.	—(—5)	Sunday, Wednesday.	BS
38	Kataia (46)	1,080.90	2,048 (317)	P(2)	—(5-10)	W,TW,Hp. R,C.	—(5-10)	—(5-10)	—(—5)
39	Bhawanipur (47)	473.88	1,145 (177)	P	—(5-10)	W,TW, Hp,R,C.	—(5-10)	Tuesday, Friday.	BS
40	Hirde Nagar (48)	283.68	2,688 (413)	P,M	—(—5)	W,TW,Hp, C,N.	—(—5)	—(—5)	BS
41	Hanuman Nagar (49)	197.48	472 (94)	P	—(—5)	W,Hp,C	—(—5)	—(—5)	—(—5)
42	Mohanpur (50)	367.85	869 (130)	P	—(—5)	W,TW, R,C.	—(—5)	—(—5)	—(—5)
43	Hedolwa (51)	226.62	436 (69)	P	—(5-10)	W,Hp,C	—(—5)	—(—5)	—(5-10)
44	Balbhadarpur (52)	249.28	2,034 (350)	P,M	—(—5)	W,Tk,TW, Hp,C.	PO	Sunday, Thursday.	—(—5)
45	Barhampur (53)	213.39	239 (37)	—(—5)	—(10+)	W,Tk,C	—(—5)	—(—5)	—(5-10)
46	Kusahar (54)	846.19	2,197 (355)	P	—(—5)	W,Hp	—(—5)	—(—5)	BS
47	Kusahar Arazi (55)	275.18	921 (132)	P	—(—5)	W,Hp	—(—5)	—(—5)	—(—5)
48	Sitapur (56)	738.95	2,050 (380)	P	—(5-10)	W,Tk, Hp,R,C.	—(5-10)	—(—5)	BS
49	Bishunpur Chaudhary (57)	701.31	1,447 (228)	P	—(—5)	W,Hp,R	—(—5)	Thursday, Saturday.	BS
50	Parwaha Chakla (58)	26.30	4 (1)	—(—5)	—(—5)	Hp	—(—5)	—(—5)	—(—5)

DIRECTORY

LAND USE

Approach to village	Nearest town and distance (in km.)		Power supply	Staple food	Land use (i.e., area under different types of land use in hectares rounded up to 2 decimal places). Forest	Irrigated by source	Unirrigated	Culturable waste (including gauchar and groves)	Area not available for cultivation	Remarks including any place of religious, historical or archaeological interest
11	12		13	14	15	16	17	18	19	20
KR,NR	Birpur	(30)	..	Rice	..	..	45.74	..	631.69	
PR,KR, NR.	Ditto	(30)	..	Rice	..	..	89.22	0.97	242.05	
KR	Ditto	(35)	..	Rice	..	O(2.02)	314.46	..	40.45	
KR	Ditto	(36)	EA	Rice	..	TW(2.43),Tk(2.02), R(6.07),O(2.83).	311.48	..	516.90	
KR	Ditto	(21)	ED,EAg	Rice, wheat	..	GC(53.12),TWE(11.63), O(4.10).	15.50	17.30	55.37	
KR	Ditto	(22)	..	Rice, wheat	..	GC(54.92),O(8.95)	12.86	0.46	24.38	N2
PR,KR	Ditto	(17)	ED,EAg	Rice, wheat	..	TWE(28.08),O(2.12)	3.10	0.52	16.77	
PR,KR	Ditto	(17)	EA	Rice, wheat	..	GC(133.97),TWE(20.84), O(8.96).	44.54	12.39	48.82	N5:M5:C1
KR	Ditto	(19)	ED	Rice, wheat	..	GC(125.26),O(0.57)	6.50	21.77	55.52	
PR,KR NR.	Ditto	(15)	ED	Rice, wheat	..	PC(2.02),TW(1.62)	149.54	..	100.15	M1
PR,KR, NR.	Ditto	(15)	ED	Rice, wheat	..	GC(2.48)	97.37	0.50	28.74	N6
PR,KR, NR.	Ditto	(12)	EA	Rice, wheat	..	GC(141.94)	287.85	5.46	106.62	N1:C1:T2
PR,KR	Ditto	(15)	EAg	Rice, wheat	..	GC(28.33),TWE(51.92), R(10.12),O(20.23).	842.99	125.18	2.13	
PR,KR	Ditto	(6)	EA	Rice, wheat	..	GC(40.47),R(23.30), O(30.35).	284.94	..	94.82	
PR,KR	Ditto	(3)	EA	Rice, wheat	..	GC(4.05),TWE(24.28), O(10.90).	195.61	..	48.84	N2:M2
PR,KR	Ditto	(3)	ED,EAg	Rice, wheat	..	GC(23.07),TWE(3.24), O(6.60).	99.68	..	64.89	N7:C3
PR,KR	Ditto	(3)	..	Rice, wheat	..	GC(125.50)	180.03	16.67	45.65	
PR,KR	Ditto	(10)	ED	Rice, wheat	..	GC(81.43),O(28.93)	64.20	..	52.06	
PR,KR	Ditto	(10)	EA	Rice, wheat	..	GC(99.20),O(2.87)	92.14	16.45	38.62	
KR	Ditto	(12)	..	Rice, wheat	..	GC(34.50),O(36.19)	86.65	..	56.05	
KR	Ditto	(18)	..	Rice, wheat	..	GC(80.94),O(40.47)	393.80	..	330.98	
PR,KR	Ditto	(12)	EAg	Rice, wheat	..	GC(21.31),TWE(37.23)	139.42	..	77.22	
PR,KR	Ditto	(8)	EA	Rice, wheat	..	GC(147.81),R(60.31), O(97.43).	317.70	..	115.70	N2:M2
PR,KR	Ditto	(11)	ED	Rice, wheat	..	GC(28.33),O(10.12)	636.43	20.34	6.09	
KR	Ditto	(10)	..	Rice	..	O(14.16)	..	..	12.14	

DEVELOPMENT BLOCK—BASANTPUR

VILLAGE AMENITIES AND

Amenities available [if not available within the village, a dash (—) is shown in the column and next to it in brackets, the distance in broad ranges, viz., —5 kms., 5—10 kms. and 10 +kms., of the nearest place where the facility is given].

Serial no.	Name of village with Thana no.		Total area of the village (in hectares)	Total Population and number of huoseholds	Educational	Medical	Drinking water (potable)	Post and Telegraph	Day or days of the Market/ *hat*, if any	Communications (Bus stop, Rail. station, Waterways)
1	2		3	4	5	6	7	8	9	10
	REVENUE THANA—PRATAPGANJ—*contd.*									
51	Surea *urf* Siripur	(59)	252.93	141 (24)	—(—5)	—(—5)	W,Hp	—(—5)	—(—5)	—(5-10)
52	Kamatpur	(60)	392.54	1,254 (191)	P	—(5-10)	W,Hp	—(5-10)	—(5-10)	—(5-10)
53	Derbandhe	(61)	238.36	1,782 (255)	P,O	—(—5)	W,Tk,Hp	—(—5)	Wednesday, Saturday.	—(5-10)
54	Sonapur	(62)	144.07	180 (27)	P	—(—5)	W,Tk,Hp	—(—5)	—(—5)	—(—5)
55	Garhaua	(63)	97.53	451 (72)	P	—(5-10)	W,Hp	—(—5)	—(—5)	BS
56	Baisi Chakla	(64)	107.64	169 (31)	—(—5)	—(—5)	W,Tk,TW, Hp,C.	—(—5)	—(—5)	—(—5)
57	Shibnagar	(74)	208.01	803 (111)	P,M	—(—5)	W,Hp	—(—5)	—(—5)	—(5-10)
58	Rampur	(75)	141.23	1,057 (179)	P	—(—5)	W,Tk,Hp	—(—5)	—(—5)	—(5-10)
59	Parwaha	(76)	506.66	624 (107)	P	—(—5)	W,TW, Hp,N.	—(—5)	—(—5)	—(5-10)
60	Nirmali	(77)	446.36	2,424 (404)	P,H	PHS, CHW.	W,Tk, Hp,C.	PO	Monday, Tuesday, Thursday, Friday.	—(5-10)
61	Bishunpur Shiwaram	(81)	423.30	1,879 (294)	P	—(—5)	W,Hp	—(—5)	—(—5)	BS
62	Nathpatti	(82)	367.45	786 (132)	P	—(—5)	W,Hp	—(—5)	—(—5)	BS
63	Bishunpur Ghansham	(83)	317.27	540 (86)	—(—5)	—(—5)	W,TW, Hp,R.	—(—5)	—(—5)	—(5-10)
64	Lobiparas	(184)	126.26	157 (39)	—(—5)	—(—5)	W,Tk, TW,Hp.	—(5-10)	Tuesday, Friday.	—(5-10)
65	Bauraha	(185)	232.29	1,455 (228)	P(2)	—(—5)	W,TW, Hp.	—(5-10)	—(5-10)	—(5-10)
66	Banaili Patti	(186)	609.85	2,176 (375)	P	PHS, CHW(2).	W,Tk,TW, Hp,R,O.	—(—5)	—(—5)	—(5-10)
67	Munshi Piprahi	(187)	91.86	207 (42)	—(—5)	—(—5)	W,Hp	—(5-10)	—(5-10)	—(5-10)
68	Gidarmari	(188)	199.91	347 (60)	P	—(—5)	W,Hp	—(—5)	—(—5)	—(—5)
69	Kamat Arazi	(189)	30.76	175 (25)	P	—(5-10)	W,Hp, R.	—(5-10)	—(5-10)	—(5-10)
70	Jagir Arazi Kaskapur	(190)	164.30	660 (100)	P	—(—5)	W,TW, Hp,	—(—5)	Wednesday.	—(5-10)
71	Koskapur	(191)	95.10	214 (31)	—(—5)	—(5-10)	W,Hp, R.	—(5-10)	—(5-10)	—(5-10)
72	Ranipatti	(192)	186.96	379 (61)	—(—5)	—(—5)	W,TW, Hp.	—(—5)	—(—5)	—(—5)
73	Piprahinag	(193)	119.38	285 (44)	—(—5)	—(—5)	W,Hp	—(—5)	—(—5)	—(—5)
74	Jhirwa	(194)	132.33	790 (127)	P	—(5-10)	W,TW, Hp.	—(5-10)	—(5-10)	—(5-10)
75	Parmanandpur	(195)	142.04	1,588 (249)	P	—(—5)	W,Hp	—(—5)	—(—5)	—(—5)

DIRECTORY

LAND USE

Approach to village	Nearest town and distance (in km.)	Power Supply	Staple food	Land use (i.e., area under different types of land use in hectares rounded up to 2 decimal places). Forest	Irrigated by source	Unirrigated	Culturable waste (including gauchar and groves)	Area not available for cultivation	Remarks including any place of religious, historical or archaeological interest
11	12	13	14	15	16	17	18	19	20
KR	Birpur (16)	..	Rice	..	GC(1.82)	210.17	..	40.94	
KR	Ditto (15)	..	Rice, wheat	..	O(5.26)	340.35	..	46.93	
KR	Ditto (21)	..	Rice, wheat	..	O(3.06)	212.48	..	22.82	M1
KR	Ditto (22)	..	Rice, wheat	..	GC(2.12),R(0.40), O(1.21).	130.93	0.51	8.90	
KR	Ditto (16)	ED	Rice, wheat	..	..	..	..	97.53	M1
KR	Ditto (24)	ED,EAg	Rice, wheat	..	GC(58.76),TWB(2.97)	43.15	..	2.76	
KR	Ditto (18)	ED	Rice, wheat	..	O(3.46)	181.24	..	23.31	
KR	Ditto (17)	EA	Rice, wheat	..	Tk(4.05),O(3.95)	121.45	..	11.78	
KR	Ditto (17)	ED	Rice, wheat	..	O(1.42)	388.18	..	117.06	
KR	Ditto (17)	EA	Rice, wheat	..	GC(68.94),Tk(1.01), O(9.71).	335.71	..	30.99	N2:M1:T1
PR,KR	Ditto (12)	ED	Rice, wheat	..	GC(40.47),O(10.12)	353.52	..	19.19	M1:C1
PR,KR	Ditto (15)	EAg	Rice, wheat	..	TWE(12.14),O(101.17)	..	..	245.14	
PR KR	Ditto (15)	EAg	Rice, wheat	..	TWE(15.54).	245.04	..	56.69	
KR	Ditto (9)	EAg	Rice, wheat	..	TW(20.23),O(16.19)	43.30	6.07	40.47	
KR	Ditto (9)	EAg	Rice, wheat	..	TWE(12.14),O(40.47)	68.80	80.94	29.94	
KR	Ditto (4)	EA	Rice, wheat	..	TWE(27.00),O(17.67)	504.25	14.51	46.42	
KR	Ditto (6)	EAg	Rice wheat	..	TWE(5.04),O(8.22)	70.30	..	8.30	
KR	Ditto (4)	..	Rice, wheat	..	O(2.02)	155.92	25.39	16.58	
KR,NR	Ditto (7)	..	Rice, wheat	..	R(20.23),O(8.10)	..	..	2.43	
KR	Ditto (10)	EA	Rice, wheat	..	O(8.94)	134.05	2.91	18.40	
KR	Ditto (5)	..	Rice, wheat	—	R(80.94)	..	..	14.16	
KR	Ditto (4)	EAg	Rice, wheat	..	TWE(4.05).O(10.12)	143.26	17.49	12.04	
KR	Ditto (3)	..	Rice, wheat	..	O(30.35)	58.77	21.04	9.22	
KR	Ditto (6)	..	Rice, wheat	..	TW(28.33)	63.65	..	40.35	
KR	Ditto (4)	EAg	Rice, wheat	..	TWE(24.28),O(8.09)	90.37	10.12	9.18	

DEVELOPMENT BLOCK—BASANTPUR

VILLAGE AMENITIES AND

Amenities available [if not available within the village, a dash (—) is shown in the column and next to it in brackets, the distance in broad ranges, viz., —5 kms., 5—10 kms. and 10 + kms., of the nearest place where the facility is available is given].

Serial no.	Name of village with Thana no.		Total area of the village (in hectares)	Total Population and number of households	Educational	Medical	Drinking water (potable)	Post and Telegraph	Day or days of the Market/ *hat*, if any	Communications (Bus stop, Rail. station, Waterways)
1	2		3	4	5	6	7	8	9	10
REVENUE THANA—PRATAPGANJ—*contd.*										
76	Puraini	(196)	131.12	370 (63)	—(—5)	—(—5)	W,Hp	—(—5)	—(—5)	—(—5)
77	Ghauspurpatti	(197)	254.14	1,164 (166)	—(—5)	—(5-10)	W,Tk,TW, Hp,C.	—(5-10)	—(5-10)	—(5-10)
78	Shankarpur	(198)	121.81	887 (130)	P	—(—5)	W,Hp	—(—5)	—(—5)	—(10+)
79	Bhagwanpur	(199)	136.78	1,559 (235)	P	—(—5)	W,Tk,TW, Hp,C.	—(—5)	—(—5)	—(5-10)
80	Kochgawan	(200)	244.43	1,759 (230)	P	PHS	W	—(—5)	—(—5)	—(10+)
81	Sobhankarpur	(201)	61.92	626 (92)	P,O	—(—5)	W,Hp	—(—5)	—(—5)	—(10+)
82	Bairia Mal	(202)	4.05							*Uninhabited*
83	Bairia Arazi	(203)	61.92	352 (56)	—(—5)	—(—5)	W,Hp	—(—5)	—(—5)	—(10+)
84	Bairia Chawdhari	(204)	95.10	393 (61)	—(—5)	—(—5)	W,Hp,C	—(—5)	—(—5)	—(5-10)
85	Sahajpur	(205)	117.36	91 (20)	P	—(—5)	W,Hp,C	—(—5)	—(—5)	—(10+)
86	Padampur	(206)	62.32	179 (29)	—(—5)	—(—5)	W,Hp,C	—(—5)	—(—5)	—(10+)
87	Bairia Kamal	(207)	99.15	737 (127)	P	—(—5)	W,Hp,C	—(—5)	—(—5)	—(5-10)
88	Koyali	(208)	78.51	737 (116)	—(—5)	—(—5)	W,Hp	—(—5)	—(—5)	—(5-10)
89	Lalpurgot	(209)	218.53	1,185 (175)	—(—5)	—(5-10)	W,Hp	—(5-10)	—(5-10)	—(10+)
90	Dhansipatti	(210)	6.07	127 (24)	—(—5)	—(5-10)	W,Hp	—(5-10)	—(—5)	—(—5)
91	Parsa Milik	(211)	50·59							*Uninhabited*
92	Parsa	(212)	253.33	1,686 (273)	P	—(5-10)	W,Hp	—(5-10)	—(—5)	—(—5)
93	Parsa Kalan	(213)	43.30	237 (39)	—(—5)	—(5-10)	W,Hp	—(5-10)	—(—5)	—(—5)
94	Nathbari	(214)	182.51	418 (58)	—(—5)	—(5-10)	W,Hp	—(5-10)	—(—5)	BS
95	Tulshipatti	(215)	147.71	450 (80)	P	—(5-10)	W,Hp	—(5-10)	—(—5)	—(—5)
	Total		**24,286.23**	**78,667 (13,121)**	**P (58) M (7) H (1) O (2)**	**H (1) MH (1) HC (1) PHC (1) PHS (5) D (2) FPC (2) RP (1) CHW (5) O (3)**	..	..	..	..

NOTE : Figures given in brackets under Col. 4 relate to number of households.

DIRECTORY

LAND USE

Approch to village	Nearest town and distance (in km.)		Power supply	Staple food	Land use (i.e., area under different types of land use in hectares rounded up to 2 decimal places). Forest	Irrigated by source	Unirrigated	Culturable waste (including gauchar and groves)	Area not available for cultivation	Remarks including any place of religious, historical or archaeological interest
11	12		13	14	15	16	17	18	19	20
KR	Birpur	(4)	ED	Rice, wheat	..	O(57.96)	60.37	..	12.79	
KR	Ditto	(10)	EAg	Rice, wheat	..	TWE(7.36)	190.02	17.72	39.04	
KR	Ditto	(13)	..	Rice	..	O(1.26)	111.22	..	9.33	
KR	Ditto	(10)	EAg	Rice, wheat	..	TWE(23.23),O(6.12)	81.51	6.60	19.32	
KR	Ditto	(11)	EA	Rice, wheat	..	GC(30.35),TW(12.95), TWE(21.04).	127.28	..	52.81	
KR	Ditto	(12)	..	Rice, wheat	..	..	45.26	0.66	16.00	N1
					..	GC(1.72),O(0.85)	0.64	..	0.84	
KR	Birpur	(14)	..	Rice, wheat	..	..	54.75	0.68	6.49	
KR	Ditto	(14)	..	Rice, wheat	..	GC(54.87)	14.77	8.34	17.12	
KR	Ditto	(12)	..	Rice, wheat	..	GC(16.23)	42.08	4.61	54.44	
KR	Ditto	(12)	..	Rice, wheat	..	O(4.90)	40.23	5.11	12.08	
KR	Ditto	(10)	..	Rice, wheat	..	GC(45.77),O(1.67)	23.42	6.12	22.17	
KR	Ditto	(10)	..	Rice, wheat	..	GC(17.81),O(6.07)	38.61	2.83	13.19	
KR	Ditto	(19)	.	Rice, wheat	..	GC(95.67),O(2.05)	101.87	6.62	12.32	
KR	Ditto	(21)	..	Rice, wheat	..	O(0.31)	3.95	..	1.31	
					..	O(7.40)	36.71	..	6.48	
KR	Birpur	(20)	ED	Rice, wheat	..	GC(28.39),O(70.84)	68.58	..	85.53	
KR	Ditto	(19)	..	Rice, wheat	..	GC(6.17),O(0.81)	28.32	..	8.00	
PR,KR	Ditto	(19)	..	Rice, wheat	..	O(10.16)	125.20	..	47.15	
KR	Ditto	(19)	..	Rice, wheat	..	O(14.53)	92.51	..	40.87	
..	..		..	..	.	**GC (2,135.70) PC (4.04) TW (65.56) TWE (366.41) Tk (7.08) R (251.87) O (1,106.52)**	**12,355.28**	**1,170.01**	**6,859.76**	**N (58) M (27) C (11) T (10)**

DEVELOPMENT BLOCK—CHHATAPUR

VILLAGE

AMENITIES AND

Amenities available [if not available within the village, a dash (—) is shown in the column and next to it in brackets, the distance in broad ranges, viz., —5 kms., 5—10 kms. and 10 +kms., of the nearest place where the facility is available is given].

Serial no.	Name of village with Thana no.		Total area of the village (in hectares)	Total population and number of households	Educational	Medical	Drinking water (potable)	Post and Telegraph	Day or days of the Market/ *hat*, if any	Communications (Bus stop, Rail. station, Waterways)
1	2		3	4	5	6	7	8	9	10
	REVENUE THANA—PRATAPGANJ—*contd*									
1	Gurdharia	(78)	201.13	694 (116)	—(—5)	—(—5)	W,Hp, R,C.	—(—5)	—(—5)	—(—5)
2	Gareria Chakla	(79)	70.01	70 (16)	—(—5)	—(—5)	W	—(—5)	—(—5)	—(—5)
3	Balua	(80)	524.06	2,674 (439)	P,H	H	W,Tk,Hp, R,C.	PO	Wednesday, Saturday.	—(5–10)
4	Bishunpur Ghulami	(84)	292.18	1,067 (212)	—(—5)	—(—5)	W,Hp,C	—(—5)	Monday, Friday.	—(—5)
5	Bhawanipur Tharha	(85)	213.27	562 (92)	P	—(—5)	W,Hp,C	—(—5)	—(—5)	—(—5)
6	Matiari	(86)	354.10	1,632 (271)	P	—(—5)	W,Hp	PO	—(—5)	—(—5)
7	Barhmotar	(87)	205.98	731 (121)	O	—(—5)	W,Hp, R,C.	—(—5)	—(—5)	—(—5)
8	Mahadeopatti	(88)	161.87	809 (146)	P	—(—5)	W,Hp,C	—(—5)	—(—5)	—(—5)
9	Tengri	(89)	386.87	295 (54)	—(—5)	—(—5)	W,Hp, R,C.	—(—5)	—(—5)	—(—5)
10	Chapain	(90)	397.80	1,465 (250)	P(2)	—(5–10)	W,Hp,C	—(—5)	—(—5)	—(—5)
11	Chainpur	(91)	651.13	2,145 (326)	P	—(—5)	W,Tk, Hp,C.	—(—5)	—(—5)	—(—5)
12	Bhimpur	(92/1)	1,135.94	2,232 (360)	P(3)	PHS, RP(2), CHW,TB.	W,TW	—(—5)	Monday, Friday.	BS
13	Bhimpur	(92/2)	20.23	2,202 (380)	—(—5)	—(—5)	W,TW	—(—5)	—(—5)	BS
14	Keola	(93)	405.49	1,295 (221)	P	—(—5)	W,TW	—(—5)	—(—5)	BS
15	Jiwachhpur	(94)	839.31	4,409 (797)	P,M	RP(2)	W,Tk, TW,R,C.	PO	Sunday, Thursday.	—(—5)
16	Belaganj	(95)	235.12	1,694 (291)	—(—5)	H	W,Tk, TW,C.	—(—5)	—(—5)	—(—5)
17	Gobindpur Kalan	(96)	409.54	1,235 (189)	—(—5)	—(—5)	W,Hp,C.	—(—5)	—(—5)	—(5–10)
18	Bardaha Jainagar	(97)	166.33	419 (87)	—(—5)	—(—5)	W,Hp,C	—(—5)	—(—5)	—(5–10)
19	Madhubani	(98)	984.99	3,924 (613)	P(3), M,O.	PHS	W,Hp,R, C.	PO	Wednesday, Saturday.	—(—5)
20	Dodra	(100)	413.58	1,428 (264)	P	—(—5)	W,Hp,R, C.	—(—5)	Sunday, Thursday.	—(—5)
21	Kalikapur	(101)	246.45	276 (40)	—(—5)	—(—5)	W,Hp,R	—(—5)	—(—5)	—(—5)
22	Lachhminia	(102)	840.52	3,141 (586)	P,M	—(—5)	W,Hp,R, C.	—(—5)	Tuesday, Friday.	—(—5)
23	Jainagara	(149)	152.97	529 (85)	P	—(—5)	W,Hp	—(—5)	—(5–10)	—(5–10)
24	Bharatpur	(154)	157.42	272 (55)	P	—(—5)	W,Hp,C	—(—5)	—(5–10)	—(5–10)
25	Surjapur	(155)	209.22	3,301 (600)	P,M,H, O.	PHS, RP(3).	W,Hp	PO	—(5–10)	—(5–10

DIRECTORY

LAND USE

Approach to village	Nearest town and distance (in km.)	Power supply	Staple food	Land use (i.e., area under differnt types of land use in hectares rounded up to 2 decimal places). Forest	Irrigated by source	Unirrigated	Culturable waste (including gauchar and groves)	Area not available for cultivation	Remarks including any place of religious, historical or archaeological interest
11	12	13	14	15	16	17	18	19	20
PR,KR	Birpur (12)	..	Rice	..	..	9.47	40.91	150.75	
KR	Ditto (12)	..	Rice	..	..	29.63	20.30	20.08	
PR,KR	Ditto (12)	EA	Rice, wheat	..	..	379.38	89.91	54.77	N15:M10:C18:T11
PR,KR	Ditto (12)	ED	Rice	..	..	205.00	2.93	84.25	N10:M10:C1:T1
KR	Ditto (12)	ED	Rice	..	..	163.78	14.50	34.99	
PR,KR	Ditto (12)	ED	Rice	..	..	206.03	8.53	139.54	N5:M2:T2
KR	Ditto (12)	..	Rice	..	..	107.21	57.89	40.88	
PR,KR	Ditto (12)	..	Rice	..	..	124.30	8.51	29.06	M1:T1
KR	Ditto (12)	ED	Rice	..	..	309.43	6.86	70.58	
KR	Ditto (16)	..	Rice	..	..	300.20	26.66	70.94	T6
KR	Ditto (16)	..	Rice	..	..	485.90	34.05	131.18	
PR,KR	Forbesganj (23)	EA	Rice, maize	..	GC(321.83)	506.02	54.70	253.39	N1:M1:T1
PR,KR	Ditto (24)	EA	Rice, maize	..	GC(12.09)	5.67	0.51	1.96	
KR	Ditto (24)	EA	Rice, wheat	..	GC(152.09)	149.17	17.15	87.08	
PR,KR	Ditto (18)	ED	Rice	..	GC(171.73),O(22.56)	406.76	18.26	220.00	N1:M1
PR,KR	Ditto (18)	ED	Rice	..	GC(75.85),O(14.27)	116.35	22.36	6.29	N1:M1:T1
PR,KR	Ditto (24)	ED	Rice, wheat	..	GC(53.91)	178.12	90.36	87.15	
KR	Ditto (24)	ED	Rice	..	GC(69.73)	49.90	8.63	38.07	
PR,KR	Ditto (26)	ED	Rice, wheat	..	GC(77.73)	476.95	229.95	200.46	N2:M1:T1
PR,KR	Ditto (24)	ED	Rice, wheat	..	GC(74.93)	155.27	83.14	100.24	T1
KR	Ditto (22)	..	Rice, wheat	..	GC(2.23)	102.16	90.98	51.08	
PR,KR	Ditto (20)	ED	Rice, wheat	..	GC(119.17)	317.87	214.45	189.03	N4
KR	Supaul (60)	EA	Rice, wheat	..	GC(56.65)	40.88	8.19	47.25	
KR	Ditto (60)	..	Rice, wheat	..	GC(11.38),O(80.94)	59.40	0.98	4.72	
KR	Ditto (60)	..	Rice, wheat	..	GC(28.18)	129.40	37.41	14.23	N3:M1

Serial no.	Name of village with Thana no.	Total area of the village (in hectares)	Total Population and number of households	Amenities available [if not available within the village, a dash (—) is shown in the column and next to it in brackets, the distance in broad ranges, viz., —5 kms., 5—10 kms. and 10+kms., of the nearest place where the facility is available is given]. Educational	Medical	Drinking water (potable)	Post and Telegraph	Day or days of the Market/ *hat*, if any	Communications (Bus stop, Rail. station, Waterways)
1	2	3	4	5	6	7	8	9	10
	REVENUE THANA—PRATAPGANJ—*contd*.								
26	Parsabirbal (156)	650.32	2,511 (512)	P,M	—(—5)	W,Tk, TW,C,N.	—(—5)	Sunday, Thursday.	—(—5)
27	Lalganj (157)	1,135.94	3,790 (605)	P(3)	—(—5)	W,Tk, Hp,R,C.	PO	—(—5)	—(—5)
28	Pariahi (158)	755.94	2,585 (413)	P(2)	—(—5)	W,Hp, R,C.	PO	—(—5)	—(—5)
29	Udhampur (159)	365.02	1,849 (289)	P	—(—5)	W,Hp,C	—(—5)	—(—5)	—(—5)
30	Bhagwatpur (160)	198.70	1,453 (235)	P	—(—5)	W,Hp,C	—(—5)	—(—5)	—(—5)
31	Madhopur (161)	445.96	2,127 (387)	P	—(—5)	W,Hp,C	—(—5)	—(—5)	—(—5)
32	Mahaddipur (162)	158.23	1,168 (180)	P	—(—5)	W,Hp	—(—5)	—(—5)	—(—5)
33	Hariharpur (163)	467.81	3,854 (644)	P,H,O	—(5–10)	W,Hp,C	PO	—(5–10)	—(5–10)
34	Rampur (164)	445.15	2,188 (354)	P,M,O	—(—5)	W,Tk,Hp, C,N.	—(—5)	Sunday, Thursday.	—(—5)
35	*Lalpur* (165)	616.73	1,957 (392)	P(2), Ac(2).	PHS, CHW.	W,Tk,Hp, R,C,N.	PO	—(—5)	—(—5)
36	Katahra (166)	1,175.19	3,730 (596)	P(2)	—(—5)	W,Tk,Hp	—(—5)	Tuesday, Saturday.	—(—5)
37	Jhakhar Garh (167)	515.97	3,168 (535)	P(2), Ac,O.	—(—5)	W,Tk,TW, Hp,R,C.	—(—5)	—(—5)	—(—5)
38	Bhatabari (168)	441.91	1,538 (275)	P(2),Ac	—(—5)	W,TW, Hp,R.	—(—5)	—(—5)	—(—5)
39	Chhatapur (169)	671.36	5,500 (900)	P(2),M, H.	H,HC, D,FPC, RP(2), CHW(5).	W,Tk, Hp,C.	PO	Tuesday, Saturday.	BS
40	Rajwara (170)	74.06	491 (98)	P	—(—5)	W,Hp,C	—(—5)	—(—5)	—(—5)
41	Narahia (171)	525.27	1,100 (175)	P	—(—5)	W,Hp,R	—(—5)	—(—5)	—(—5)
42	Lachhmipur (172)	376.35	1,172 (191)	P(2)	—(—5)	W,Hp,R	—(—5)	—(—5)	—(—5)
43	Karbana (173)	167.54	1,324 (222)	P	—(—5)	W,Tk, Hp,C.	—(—5)	—(—5)	—(—5)
44	Khuti (174)	393.86	821 (146)	P	—(—5)	W,Hp,R	—(—5)	Monday, Thursday.	—(—5)
45	Darharia (175)	1,257.34	7,000 (1,209)	P(5),O	—(—5)	W,Tk, Hp,C.	PTO	Sunday, Wednesday, Friday.	BS
46	Chiwaha (176)	675.01	2,958 (543)	P	—(—5)	W,Tk, Hp,R,C.	PO	Sunday, Thursday.	BS
47	Bairia (177)	338.72	1,793 (332)	P	—(—5)	W,Hp,R, C.	—(—5)	—(—5)	—(—5)
48	Raisri (178)	1,969.98	8,847 (1,851)	P(3)	—(5–10)	W,Tk, Hp,C.	—(—5)	Monday, Tuesday, Friday, Saturday.	—(—5)
49	Raisri Milik (179)	60.30	575 (104)	P(2),M	—(—5)	W,Tk,Hp	PO	—(—5)	—(—5)
50	Mohammadganj (180)	1,333.02	4,308 (788)	P(3)	PHS	W,Hp	PO	—(—5)	—(—5)

DIRECTORY

LAND USE

Approach to village	Nearest town and distance (in km.)	Power supply	Staple food	Land use (i. e., area under different types of land use in hectares rounded up to 2 decimal places). Forest	Irrigated by source	Unirrigated	Culturable waste (including gauchar and groves)	Area not available for cultivation	Remarks including any place of religious, historical or archaeological interest
11	12	13	14	15	16	17	18	19	20
KR,NC	Supaul (60)	ED	Rice, wheat	..	GC(123.78)	189.28	51.92	285.34	N3:T2
KR	Ditto (60)	..	Rice, wheat	..	GC(433.88)	442.14	171.73	88.19	
KR	Ditto (27)	ED	Rice, wheat	..	GC(90.82),O(161.88)	443.48	3.66	56.10	T2
PR	Forbesganj (27)	..	Rice, wheat	..	GC(88.65),O(81.30)	151.25	2.43	41.39	
PR,KR	Ditto (24)	ED	Rice, wheat	..	GC(78.52),O(40.47)	53.78	1.10	24.83	
KR	Ditto (24)	ED	Rice, wheat	..	GC(44.30),O(40.65)	297.17	2.86	60.98	M1:T1
KR	Ditto (25)	ED	Rice, wheat	..	GC(40.47),O(71.87)	29.78	0.41	15.70	
PR	Ditto (26)	ED	Rice, wheat	..	GC(99.20)	324.88	2.32	41.41	M1:T1
PR,KR	Ditto (26)	ED	Rice, wheat	..	GC(172.20)	224.88	35.44	12.63	T2
PR,KR	Ditto (27)	ED,EO	Rice, wheat	..	GC(233.04)	252.65	89.90	41.14	N1:T1
KR	Ditto (24)	..	Rice, wheat	..	GC(607.02)	496.32	121.41	40.44	T1
KR	Ditto (25)	..	Rice, wheat	..	GC(208.52)	253.60	35.49	18.36	
KR	Ditto (25)	..	Rice, wheat	..	GC(181.85)	216.67	26.03	17.36	
PR,KR	Ditto (45)	ED	Rice, wheat	..	GC(341.59),O(4.05)	223.71	..	102.01	N15:M2:C2:T1
KR	Ditto (45)	..	Rice, wheat	..	GC(12.14)	..	..	61.92	N2:T1
KR	Ditto (45)	..	Rice, wheat	..	..	81.08	38.76	405.43	N5
KR	Ditto (45)	..	Rice, maize	..	R(10.56),O(10.17)	247.93	5.26	102.53	
KR	Ditto (45)	ED	Rice, wheat	..	GC(33.52),O(26.47)	85.08	10.29	12.18	T2
KR	Ditto (46)	..	Rice, wheat	..	R(8.10),O(16.20)	302.73	5.42	1.41	
PR,KR	Murliganj (25)	..	Rice, wheat	..	GC(159.53),W(1.62), O(23.07).	978.69	75.08	19.35	M3:T3
PR,KR	Supaul (45)	..	Rice, wheat	..	GC(20.23),R(4.05), O(48.57).	458.85	102.49	40.82	
KR	Ditto (45)	..	Rice, wheat	..	GC(154.19),O(15.81)	118.57	28.36	21.79	
KR	Murliganj (36)	..	Rice, wheat	..	GC(395.70),O(10.28)	149.50	500.23	914.27	
KR	Supaul (45)	..	Rice, wheat	..	..	..	..	60.30	
KR	Murliganj (30)	..	Rice, wheat	..	GC(712.50)	396.30	75.14	149.08	M2:T1

DEVELOPMENT BLOCK—CHHATAPUR

VILLAGE AMENITIES AND

Amenities available [if not available within the village, a dash (—) is shown in the column and next to it in brackets, the distance in broad ranges, viz., —5 kms., 5—10 kms., and 10+kms., of the nearest place where the facility is available is given].

Serial no.	Name of village with Thana no.		Total area of the village (in hectares)	Total Population and number of households	Educational	Medical	Drinking water (potable)	Post and Telegraph	Day or days of the Market/ *hat*, if any	Communications (Bus stop, Rail. station, Waterways)
1	2		3	4	5	6	7	8	9	10
	REVENUE THANA—PRATAPGANJ—*contd.*									
51	Kishunganj	(181)	229.86	1,606 (268)	P,M	—(—5)	W,Tk, TW,Hp,N.	—(—5)	Sunday, Thursday.	—(—5)
52	Chuni Milik	(182)	50.18							*Uninhabited*
53	Chuni	(183)	809.76	3,745 (653)	M	—(5–10)	W,Tk,Hp, R,C.	PO	—(—5)	—(—5)
54	Thuthi	(216)	494.11	1,850 (288)	P	—(—5)	W,Hp, R,C.	—(—5)	—(—5)	—(—5)
55	Partapnagar	(217)	504.23	1,167 (171)	P	—(—5)	W,Hp	—(—5)	—(—5)	—(—5)
56	Indarpur	(218)	247.66	955 (145)	P	—(5–10)	W,Hp	—(—5)	—(5–10)	—(5–10)
57	Ramnagar	(219)	27.11	292 (51)	—(—5)	—(5–10)	W,Hp	—(—5)	—(—5)	—(5–10)
58	Mohanpur	(220)	285.35	1,469 (235)	P	—(5–10)	W,Hp	—(—5)	—(—5)	—(5–10)
59	Sahata	(221)	860.35	4,106 (690)	P(2),M	H,PHS	W,Tk,Hp	—(—5)	Monday, Friday.	—(5–10)
60	Patti Niyamat *urf* Girdharpatti.	(222)	199.51	748 (132)	P	—(—5)	W,Tk,Hp	PO	—(—5)	—(5–10)
61	Shahpur	(223)	125.05	799 (158)	P	—(—5)	W,Hp	—(—5)	—(—5)	—(—5)
62	Patti Ratan Sar	(224)	409.94	813 (140)	P	—(—5)	W,Tk,Hp	—(—5)	—(—5)	—(5–10)
63	Kathi	(225)	348.02	1,898 (366)	P(2),M	—(—5)	W,Hp	—(—5)	Wednesday, Saturday.	—(—5)
64	Goalpara	(226)	1,138.36	2,848 (552)	P(3)	H	W,Tk,Hp	—(—5)	—(—5)	—(5–10)
65	Ratan Sar	(227)	632.51	3,315 (587)	P,M	—(—5)	W,Tk,Hp	—(—5)	—(—5)	—(5–10)
66	Bhawanipur	(228)	252.52	1,255 (229)	P	—(—5)	W,Hp	—(—5)	—(—5)	—(5–10)
67	Katrahi Fakirana	(229)	28.73							*Uninhabited*
68	Raisri Milik	(230)	42.09							*Uninhabited*
69	Charne	(231)	770.51	4,429 (711)	P(3),M, H.	RP	W,Tk,Hp, R,C.	PO & Phone.	—(5–10)	—(5–10)
	Total		32,287.04	137,443 (24,023)	P (83) M (14) H (5) Ac (4) O (7)	H (5) HC (1) PHS (6) D (1) FPC (1) TB (1) RP (10) CHW (7)	..	..	..	..

NOTE : Figures given in brackets under Col. 4 relate to number of households.

DIRECTORY

LAND USE

Approach to village	Nearest town and distance (in km.)	Power supply	Staple food	Land use (i.e., area under different types of land use in hectares rounded up to 2 decimal places). Forest	Irrigated by source	Unirrigated	Culturable waste (including gauchar and groves)	Area not available for cultivation	Remarks including any place of religious, historical or archaeological interest
11	12	13	14	15	16	17	18	19	20
KR	Murliganj (26)	..	Rice, wheat	..	GC(73.97),TW(11.27)	101.17	20.52	22.93	M2;T2
				..	..	..	1.68	48.50	
KR,NR	Forbesganj (36)	..	Rice, wheat	..	GC(404.68),O(199.71)	5.54	23.61	176.22	T2
KR	Birpur (16)	..	Rice	..	..	344.65	13.06	136.40	
KR	Forbesganj (24)	..	Rice, wheat	..	GC(46.65)	378.89	19.94	58.75	
KR	Ditto (25)	..	Rice, wheat	..	GC(43.42)	146.66	21.24	36.34	
KR	Ditto (27)	..	Rice, wheat	..	..	23.64	0.42	3.05	
KR	Ditto (25)	..	Rice, wheat	..	GC(147.71)	96.93	24.28	16.43	M1
KR	Ditto (30)	..	Rice, wheat	..	GC(779.01)	0.36	56.66	24.32	M2;T1
KR	Ditto (30)	..	Rice, wheat	..	GC(80.94)	101.17	8.35	9.05	N3;C1;T1
KR	Ditto (30)	..	Rice, wheat	..	GC(66.60)	33.59	1.69	23.17	
KR	Ditto (30)	..	Rice, wheat	..	GC(161.88)	116.55	64.75	66.76	M1;T1
KR	Ditto (31)	ED	Rice	..	GC(74.87),PC(7.49)	234.30	..	31.36	
KR	Ditto (31)	..	Rice	..	GC(46.34),PC(8.75)	974.46	108.75	0.06	T2
KR	Ditto (30)	..	Rice, wheat	..	GC(404.68)	95.10	80.94	51.79	
KR	Ditto (31)	..	Rice	..	PC(8.62)	210.57	..	33.33	
				..	..	..	12.13	16.60	
				..	..	..	16.60	25.49	
KR	Forbesganj (35)	..	Rice, wheat	..	GC(202.30),O(78.90)	293.07	121.49	74.69	M1;C1;T1
..	..	..	..	..	GC (7,992.26) PC (24.86) W (1.62) TW (11.27) R (22.71) O (947.17)	14,499.12	3,169.86	5,618.17	N68 M47 C23 T53

DEVELOPMENT BLOCK—RAGHOPUR

VILLAGE

AMENITIES AND

Amenities available [if not available within the village, a dash (—) is shown in the column and next to it in brackets, the distance in broad ranges, viz., —5 kms., 5—10 kms. and 10+ kms., of the nearest place where the facility is available is given].

Serial no.	Name of village with Thana no.		Total area of the village (in hectares)	Total Population and number of households	Educational	Medical	Drinking water (potable)	Post and Telegraph	Day or days of the Market/ *hat*, if any	Communications (Bus stop, Rail. station, Waterways)
1	2		3	4	5	6	7	8	9	10
	REVENUE THANA—PRATAPGANJ—*contd.*									
1	Rajpur Arazi	(30)	44.51	58 (9)	—(—5)	D	W,Hp	—(—5)	—(—5)	—(—5)
2	Kohbarwa	(31)	102.79	36 (4)	—(—5)	—(—5)	W,Hp	—(—5)	—(—5)	—(—5)
3	Jagdispur	(32)	303.91	1,218 (216)	P	—(—5)	W,Hp	—(—5)	—(—5)	—(—5)
4	Mansapur	(33)	125.45	987 (181)	P	—(—5)	W,Hp	—(—5)	—(—5)	—(—5)
5	Karjain	(34)	630.49	3,842 (616)	P(4),M, H.	D,FPC,O	W,Hp	PO	Sunday, Wednesday.	BS
6	Basawanpatti	(35)	317.27	1,592 (250)	P(2)	—(—5)	W,Hp	PO	—(—5)	—(—5)
7	Rajpur	(36)	83.36	297 (39)	—(—5)	—(—5)	W,Hp	—(—5)	—(—5)	—(—5)
8	Dhurgawan	(38)	250.50	884 (126)	P	—(—5)	W,Hp	—(—5)	—(—5)	BS
9	Baisi	(65)	1,235.08	5,052 (802)	P(4)	PHS	W,Hp	PO	Monday, Friday.	—(—5)
10	Gospur	(66)	356.52	2,005 (331)	P,M	—(—5)	W,Hp	PO	—(—5)	—(—5)
11	Hari Chakla	(67)	76.89	396 (66)	M	—(—5)	W,Hp	TO	—(—5)	—(—5)
12	Padum Nagar	(68)	136.78	823 (144)	P	—(—5)	W,Hp	—(—5)	—(—5)	—(—5)
13	Shankarpur Daulat	(69)	24.69	62 (11)	—(—5)	—(—5)	W,Hp	—(—5)	—(—5)	—(—5)
14	Bauraha	(70)	672.98	4,422 (688)	P(4), O(2).	—(—5)	W,Hp	PO	—(—5)	—(—5)
15	Situhar	(71)	576.26	1,163 (193)	P	—(—5)	W,Hp	—(—5)	—(—5)	—(—5)
16	Parmanandpur	(72)	602.97	1,658 (266)	P(2)	PHS	W,Hp	—(—5)	—(—5)	—(—5)
17	Undraha	(73)	934.00	2,296 (425)	P(3)	—(5–10)	W,Hp	PO	Sunday, Thursday.	—(10+)
18	Garhia	(99)	159.44	586 (92)	P	—(—5)	W,Hp	—(—5)	—(—5)	—(—5)
19	Gobindpur	(103)	1,243.18	5,160 (821)	P(5),M	—(5–10)	W,Hp	PO	Sunday, Thursday.	—(5–10)
20	Siripur	(104/1)	1,042.05	3,910 (616)	P(3)	—(5–10)	W,Hp	PO	—(—5)	—(5–10)
21	Durgapur	(104/2)	24.69							*Uninhabited*
22	Bishunpur Daulat	(105)	1,304.28	5,830 (938)	P(4),M, H.	PHS	W,Hp	PO	Wednesday, Saturday.	—(—5)
23	Harpur	(106)	262.87	1,287 (216)	P	—(—5)	W,Hp	—(—5)	—(—5)	—(—5)
24	Fakirana	(107)	217.31	1,498 (246)	P(2)	—(5–10)	W,Hp	—(—5)	—(—5)	BS
25	Hariraha	(108)	977.30	5,897 (1,001)	P(4),M	—(5–10)	W,Hp	PO	Wednesday, Saturday.	—(—5)

DIRECTORY

LAND USE

					Land use (i.e., area under different types of land use in hectares rounded up to 2 decimal places).				
Approach to village	Nearest town and distance (in km.)	Power supply	Staple food	Forest	Irrigated by source	Unirrigated	Culturable waste (including gauchar and groves)	Area not available for cultivation	Remarks including any place of religious, historical or archaeological interest
11	12	13	14	15	16	17	18	19	20
KR	Birpur (22)	..	Rice, wheat	..	GC(16.18)	16.75	2.02	9.56	N1
KR	Ditto (23)	..	Rice, wheat	..	GC(18.21)	18.68	..	65.90	
KR	Ditto (24)	ED,EO	Rice, wheat	..	GC(50.58),TW(4.04), O(44.51).	133.54	4.95	66.29	N3:M1:T1
KR	Ditto (25)	ED,EO	Rice, wheat	..	GC(30.35),O(18.21)	56.65	4.04	16.20	N2:M1:C1
PR,KR	Ditto (22)	EA	Rice, wheat	..	GC(141.63),TWE(12.14), O(28.32).	233.79	101.17	113.44	N14:M3:C7: T1
PR,KR	Ditto (20)	ED	Rice, wheat	..	GC(64.74),O(24.28)	131.11	2.02	95.12	N2
KR	Ditto (19)	..	Rice, wheat	..	GC(6.07),O(2.02)	54.63	0.40	20.24	
PR,KR	Ditto (19)	ED	Rice, wheat	..	GC(60.70),TW(4.04), O(4.04).	89.43	2.02	90.27	N2
PR,KR	Ditto (22)	ED,EO	Rice, wheat	..	GC(91.93),O(91.18)	633.56	164.00	251.41	N1:M1:C2: T1
KR	Ditto (25)	ED	Rice, wheat	..	GC(20.23),TW(8.09) O(30.35).	220.26	7.21	70.38	N1
KR	Ditto (24)	ED	Rice, wheat	..	GC(10.11),O(4.05)	9.93	..	52.80	
KR	Ditto (24)	..	Rice, wheat	..	GC(20.23)	51.03	2.08	63.44	
KR	Ditto (25)	.	Rice, wheat	..	GC(10.11)	12.34	0.48	1.76	
KR	Ditto (27)	ED	Rice, wheat	..	GC(60.70),TW(8.09), O(64.74).	..	17.34	522.11	N2
KR	Ditto (29)	ED	Rice, wheat	..	GC(34.39),O(28.32)	379.90	2.10	131.55	
KR	Ditto (25)	ED	Rice, wheat	..	O(24.28)	517.99	7.95	52.75	
KR	Ditto (28)	ED,EO	Rice, wheat	..	GC(212.45),TW(2.02), Tk(4.04),O(24.28).	179.98	10.35	500.88	N1
KR	Ditto (34)	..	Rice, wheat	..	GC(60.70),O(2.02)	62.33	4.81	29.58	
KR	Ditto (32)	ED,EO	Rice, wheat	..	GC(372.30),W(4.04), TW(12.14),Tk(6.07), O(26.30).	567.36	17.94	237.03	N1:M1:T1
KR	Ditto (34)	ED,EAg	Rice, wheat	..	GC(80.94),TWE(4.04), O(42.49).	636.92	10.26	267.40	N2:M6:C1: T1
				..	O(8.09)	15.61	..	0.99	
KR	Birpur (32)	ED,EO	Rice, wheat	..	GC(121.40),W(4.04), TW(8.09)Tk(4.04), O(48.56).	1,013.91	6.27	97.97	N2:M4:T2
KR	Ditto (29)	..	Rice, wheat	..	GC(52.60),TW(4.04), O(28.32).	151.86	3.41	42.64	
PR,KR	Ditto (27)	ED	Rice, wheat	..	GC(20.23),W(2.02), O(18.21).	157.82	2.14	16.89	C1
KR	Ditto (26)	ED	Rice, wheat	..	GC(82.95),TW(6.07), O(48.56).	682.18	21.59	135.95	N1:M2:T3

DEVELOPMENT BLOCK—RAGHOPUR

VILLAGE

AMENITIES AND

Amenities available [if not available within the village, a dash (—) is shown in the column and next to it in brackets, the distance in broad ranges, viz., —5 kms., 5—10 kms. and 10 +kms., of the nearest place where the facility is available is given].

Serial no.	Name of village with Thana no.	Total area of the village (in hectares)	Total Population and number of households	Educational	Medical	Drinking water (potable)	Post and Telegraph	Day or days of the Market/ *hat*, if any	Communications (Bus stop, Rail. station, Waterways)
1	2	3	4	5	6	7	8	9	10
	REVENUE THANA—PRATAPGANJ—*contd.*								
26	Motipur (109)	670.96	2,419 (396)	P(4),M	PHS	W,Hp	PO	—(—5)	BS
27	Berdah (110)	319.70	1,032 (177)	P	—(—5)	W,Hp	—(—5)	—(—5)	—(—5)
28	Sitaram Chakla (111)	39.66	436 (79)	P	—(5–10)	W,Hp	—(—5)	—(—5)	—(—5)
29	Norha (112)	272.35	1,529 (267)	P	—(—5)	W,Hp	—(—5)	—(—5)	—(—5)
30	Parsarman (113)	249.69	946 (179)	P	—(—5)	W,Hp	—(—5)	—(—5)	—(—5)
31	Imamganj (114)	126.26	926 (142)	P	—(—5)	W,Hp	—(—5)	—(—5)	—(—5)
32	Phenglas (115)	479.55	2,433 (432)	P(2)	—(—5)	W,Hp	PO	—(—5)	—(—5)
33	Gausabad (116)	95.50	818 (136)	P	—(—5)	W,Hp	—(—5)	—(—5)	—(—5)
34	Ram Bishunpur (117)	509.90	2,875 (472)	P(2),M	—(—5)	W,Hp	PO	Monday, Friday.	—(—5)
35	Simrahi (118)	432.60	5,453 (956)	P(2),M (2),H.	H,O	W,Hp	PO & Phone.	Tuesday, Friday.	BS
36	Durgapur (119)	191.41	1,567 (290)	P	—(5)	W,Hp	PTO & [illegible]	—(—5)	—(—5)
37	Piprahi (120)	171.58	2,349 (484)	P	—(—5)	W,Hp	—(—5)	—(—5)	—(—5)
38	Dharmpatti (121)	264.26	1,593 (275)	P	—(—5)	W,Hp	—(—5)	—(—5)	—(—5)
39	Rampur (122)	239.98	878 (155)	P	—(—5)	W,Hp	—(—5)	—(—5)	—(—5)
40	Gamharia (123)	190.20	1,051 (193)	P	—(—5)	W,Hp	—(—5)	—(—5)	—(—5)
41	Sait (124)	266.68	1,025 (193)	P	—(—5)	W,Hp	—(—5)	—(—5)	—(—5)
42	Manik Chand Chakla (125)	85.79	512 (87)	P	—(—5)	W,Hp	—(—5)	—(—5)	—(—5)
43	Raghopur (126)	660.44	4,423 (684)	P(5)	—(—5)	W,Tk, Hp,C.	—(—5)	—(—5)	—(—5)
44	Radhe Nagar (127)	288.13	1,104 (196)	P(2),M	PHS	W,Hp	PO	Tuesday, Friday,	—(5–10)
45	Dharahara (128)	937.64	5,552 (994)	P(6),M, H,O.	D	W,Hp	PO	Sunday, Thursday,	—(—5)
46	Debipur (130)	1,139.17	5,656 (976)	P(5)	—(—5)	W,Hp	PO	—(—5)	—(—5)
47	Satkodaria (131)	165.92	1,264 (199)	P(20)	—(—5)	W,Hp	—(—5)	—(—5)	—(—5)
48	Sarhochia (132)	143.66	689 (104)	—(—5)	—(—5)	W,Hp	—(—5)	—(—5)	—(—5)

DIRECTORY

LAND USE

Approach to village	Nearest town and distance (in km.)	Power supply	Staple food	Forest	Land use (i.e., area under different types of land use in hectares rounded up to 2 decimal places). Irrigated by source	Unirrigated	Culturable waste (including gauchar and groves)	Area not available for cultivation	Remarks including any place of religious, historical or archaeological interest
11	12	13	14	15	16	17	18	19	20
PR,KR	Birpur (29)	ED,EO	Rice, wheat	..	GC(80.94),TW(8.09), Tk(2.02),O(56.65).	416.14	14.62	92.50	N3:M1:C2: T1
PR,KR	Ditto (31)	ED	Rice, wheat	..	GC(28.32),W(4.04), TW(4.04),Tk(4.04), O(16.18).	222.57	5.57	34.94	
KR	Ditto (31)	..	Rice, wheat	..	GC(4.04),TW(8.09), O(8.09).	14.34	0.67	4.43	
KR	Ditto (32)	ED	Rice, wheat	..	GC(12.14),W(4.04), TW(8.09),Tk(6.07), O(10.11).	199.24	2.58	30.08	N1:T1
KR	Ditto (32)	ED	Rice, wheat	..	GC(32.38),W(4.04), TW(4.04),Tk(4.04), O(28.33).	129.79	10.27	36.80	
PR,KR	Ditto (32)	ED	Rice, wheat	..	GC(30.35),O(24.28)	48.56	3.87	19.20	
KR	Ditto (31)	ED	Rice, wheat	..	GC(91.05),O(28.32)	291.36	18.30	50.52	N1:M1
KR	Ditto (37)	ED	Rice, wheat	..	GC(20.23),TW(8.09), O(18.21).	32.56	3.90	12.51	
KR	Ditto (35)	ED	Rice, wheat	..	GC(174.01),TW(12.14), O(26.30).	152.92	66.31	78.22	M3:C2:T1
PR,KR	Ditto (33)	EA	Rice, wheat	..	GC(40.47),W(2.02), TWE(12.14),Tk(2.02), O(24.28).	277.78	16.02	57.87	N115:M6: C2:T3
PR,KR	Ditto (30)	ED,EO	Rice, wheat	..	GC(10.11),W(4.04), Tk(2.02),O(2.25).	114.81	3.44	34.74	N5:M2:C2
KR	Ditto (34)	ED,EO	Rice, wheat	..	GC(32.37),W(2.02), TW(12.14),Tk(2.02), O(46.53).	38.09	2.74	35.67	N2:M3:T2
PR,KR	Ditto (35)	ED	Rice, wheat	..	GC(12.14),W(4.04), TW(16.18),Tk(4.04), R(40.47),O(40.47).	121.66	4.80	20.46	N1
KR	Ditto (36)	..	Rice, wheat	..	GC(10.11),W(2.02), TW(4.04),Tk(2.02), O(12.14).	178.93	3.97	26.75	
KR	Ditto (33)	..	Rice, wheat	..	GC(16.18),Tk(20.23), O(8.09).	129.14	2.02	15.54	
PR,KR	Ditto (36)	ED	Rice, wheat	..	W(2.02),O(14.16)	222.00	3.07	25.43	N1
PR,KR	Ditto (36)	ED	Rice, wheat	..	GC(2.02),Tk(2.02), O(24.28).	44.51	3.11	9.85	N2
KR	Ditto (37)	EA	Rice, wheat	..	GC(60.70),TW(8.09), O(80.94).	458.24	29.08	23.39	N2
KR	Ditto (38)	ED,EO	Rice, wheat	..	GC(20.23),W(4.04), O(40.47).	210.31	8.96	3.62	N1:M1:T1
PR,KR	Ditto (39)	EA	Rice, wheat	..	GC(60.70),W(6.07), TWE(28.32),Tk(6.07), O(80.94).	537.59	16.30	201.65	N16:M4:C5: T2
KR	Ditto (40)	ED	Rice, wheat	..	GC(24.28),W(4.04), TW(8.09),Tk(4.04), R(20.23),O(91.05).	818.83	26.62	141.99	N1 :M2:C1
KR	Ditto (42)	ED,EAg	Rice, wheat	..	GC(4.04),W(2.02), TWE(2.02),O(24.28).	97.12	5.96	30.48	
KR	Ditto (42)	EAg	Rice, wheat	..	GC(8.09),TWE(4.04), O(20.23).	93.16	4.22	13.92	N2:M2:C2

DEVELOPMENT BLOCK—RAGHOPUR

VILLAGE AMENITIES AND

Amenities available [if not available within the village, a dash (—) is shown in the column and next to it in brackets, the distance in broad ranges, viz., —5 kms., 5—10 kms. and 10+kms., of the nearest place where the facility is available is given].

Serial no.	Name of village with Thana no.	Total area of the village (in hectares)	Total Population and number of households	Educational	Medical	Drinking water (potable)	Post and Telegraph	Day or days of the Market/ *hat*, if any	Communications (Bus stop, Rail. station, Waterways)
1	2	3	4	5	6	7	8	9	10
	REVENUE THANA—PRATAPGANJ—*concld.*								
49	Achalpur (133)	210.03	1,213 (210)	P	—(—5)	W,Hp	—(—5)	—(—5)	—(—5)
50	Dumri (134)	332.83	1,974 (330)	P	FPC	W Hp	PO	—(—5)	—(—5)
51	Champa Nagar (135)	127.47	1,253 (224)	P(2)	—(—5)	W,Hp	—(—5)	Tuesday, Friday.	—(—5)
52	Bengaipatti (136)	438.27	536 (89)	—(—5)	—(—5)	W,Hp	—(—5)	—(—5)	—(—5)
53	Laukaha (137)	145.28	527 (95)	P	—(—5)	W,Hp	—(—5)	—(—5)	—(5-10)
54	Sitarampur (138)	83.77	90 (19)	—(—5)	—(5-10)	W	—(—5)	—(—5)	—(10+)
55	Thalha (139)	311.20	950 (140)	P	—(5-10)	W,Hp	—(—5)	—(—5)	—(10+)
56	Koriapatti (140)	175.63	559 (92)	P,M	PHS	W,Hp	—(—5)	—(—5)	—(10+)
57	Satanpatti (141)	85.39	489 (87)	P	—(5-10)	W,Hp	—(—5)	—(—5)	—(10+)
58	Barmotara (142)	200.32	453 (80)	H	—(5-10)	W,Hp	—(—5)	—(—5)	—(5-10)
59	Hulas (143)	1,042.46	4,746 (703)	P(3),M	—(5-10)	W,Hp	PO	Monday, Thursday.	—(5-10)
60	Pulkahi (144)	171.99	705 (107)	P	—(5-10)	W,Hp	PO	—(—5)	—(5-10)
61	Dipnagar (145)	223.38	750 (118)	P	—(—5)	W,Hp	—(—5)	—(—5)	—(—5)
62	Haripur (146)	354.50	2,053 (330)	P(2)	—(—5)	W,Hp	PO	—(—5)	—(—5)
63	Husainabad (147)	592.86	1,343 (209)	P	—(—5)	W,Hp	—(—5)	—(—5)	—(—5)
64	Chitauni (148)	2,720.66	13,969 (2,266)	P(10), M,O.	PHS	W,Hp	PO(2)	Monday, Friday.	—(10+)
65	Sukha Nagar (150)	866.42	3,852 (665)	P(3),M	—(—5)	W,Hp	PO	—(—5)	—(—5)
66	Bhawanipur (151)	1,660.00	12,611 (2,013)	P(8),M (2),H(2).	D,O	W,HP	PTO	Monday, Friday.	—(—5)
67	Inampatti (152)	134.76	40 (9)	—(—5)	—(—5)	W,Hp	—(—5)	—(—5)	—(—5)
68	Tekuna (153)	1,282.03	4,120 (653)	P(2)	FPC	W,Hp	PO	—(—5)	—(—5)
	Total	**30,875.85**	**149,722 (24,802)**	**P (145) M (18) H (7) O (4)**	**H (1) PHS (7) FPC (3) D (4) O (3)**	..	..	..	..

NOTE: Figures given in brackets under Col. 4 relate to number of households.

DIRECTORY

LAND USE

					Land use (i.e., area under different types of land use in hectares rounded up to 2 decimal places).					
Approach to village	Nearest town and distance (in km.)	Power supply	Staple food	Forest	Irrigated by source	Unirrigated	Culturable waste (including gauchar and groves)	Area not available for cultivation	Remarks including any place of religious, historical or archaeological interest
11	12	13	14	15	16	17	18	19	20
KR	Birpur (42)	..	Rice, wheat	..	O(24.28)	143.66	4.22	37.87	
KR	Ditto (41)	ED	Rice, wheat	..	TW(16.18),O(36.42)	253.13	47.87	29.23	N1
KR	Ditto (45)	ED,EO	Rice, wheat	..	GC(30.35),O(10.11)	71.49	3.29	12.23	
KR	Ditto (42)	..	Rice, wheat	..	GC(20.23)	110.92	7.47	299.65	
KR	Ditto (43)	ED	Rice, wheat	..	GC(12.14),W(4.04), O(28.32).	31.03	47.50	22.25	
KR	Ditto (44)	..	Rice, wheat	..	O(4.04)	62.72	2.97	14.04	
KR	Ditto (44)	..	Rice, wheat	..	TW(4.04),O(20.23)	235.92	16.59	34.42	
KR	Ditto (44)	ED	Rice, wheat	..	GC(8.09),TW(8.09), O(24.28).	104.78	20.38	10.01	
KR	Ditto (40)	ED	Rice, wheat	..	GC(8.09),O(4.04)	68.19	2.99	2.08	
KR	Ditto (44)	..	Rice, wheat	..	O(8.09)	102.38	39.25	50.60	N2
KR	Ditto (40)	EA	Rice, wheat	..	GC(141.63)WE(20.23), O(80.94).	704.24	30.67	64.75	N2:M2:T3
KR	Ditto (40)	..	Rice, wheat	..	GC(10.11)	133.41	2.10	26.37	
KR	Ditto (39)	..	Rice, wheat	..	GC(60.70),O(12.14)	121.50	10.95	18.09	
KR	Ditto (39)	ED	Rice, wheat	..	GC(68.79),O(8.09)	253.49	0.55	23.58	N1
KR	Ditto (40)	ED	Rice, wheat	..	GC(24.28),W(2.02), O(10.11).	248.85	14.15	293.45	
KR	Ditto (38)	ED,EO	Rice, wheat	..	GC(202.34),W(6.47), Tk(14.16),O(60.70).	1,420.09	561.22	455.68	N5:T1
KR	Ditto (45)	ED	Rice, wheat	..	GC(80.93),W(4.04), Tk(4.04),O(32.37).	484.59	15.14	245.31	N3:M2:T1
PR,KR	Ditto (44)	ED,EO	Rice, wheat	..	GC(141.63),W(4.04), Tk(4.04),O(80.94).	1,038.64	81.50	309.21	N71:M6:C2:T6
KR	Ditto (46)	..	Rice, wheat	..	GC(36.42),O(4.04)	68.41	..	25.89	
KR	Ditto (46)	ED	Rice, wheat	..	GC(222.57),O(20.23)	804.54	68.07	116.62	N2:M1
..	..	..	..	..	**GC(3,478.89) W (77.18) WE (20.23) TW (186.05) TWE (62.70) Tk (97.04) R (60.70) O (1,832.10)**	**17,339.69**	**1,627.83**	**6,093.44**	**N279 M52 C23 T32**

DEVELOPMENT BLOCK—NIRMALI

VILLAGE AMENITIES AND

Amenities available [if not available within the village, a dash (—) is shown in the column and next to it in brackets, the distance in broad ranges, viz., —5 kms., 5—10 kms. and 10+ kms., of the nearest place where the facility is available is given].

Serial no.	Name of village with Thana no.	Total area of the village (in hectares)	Total Population and number of households	Educational	Medical	Drinking water (potable)	Post and Telegraph	Day or days of the Market/ *hat*, if any	Communications (Bus stop, Rail. station, Waterways)
1	2	3	4	5	6	7	8	9	10
	REVENUE THANA—SUPAUL—*contd.*								
1	Kunali	(1)	660.84 7,215 (1,252)	P(2),M, H.	H,PHS, D,RP, CHW.	W,Tk,TW, Hp,N.	PO	Tuesday, Saturday.	BS
2	Kamalpur	(2)	688.36 5,990 (1,009)	P(3),M, Ac,O.	CHW	W,Tk,TW, Hp.	PO	—(—5)	—(—5)
3	Harpur	(3)	230.67 863 (146)	P	—(—5)	W Tk,TW, Hp,R.	—(—5)	—(—5)	BS,NW
4	Bathnaha	(4)	250.50 893 (155)	P	—(—5)	W,Tk,TW, Hp,R.	—(—5)	—(—5)	BS,NW
5	Bilandi	(5)	345.19 55 (13)	—(—5)	—(—5)	TW,Hp,R	—(—5)	—(—5)	—(—5)
6	Dharhara	(6)	495.33 522 (103)	P	—(—5)	W,Hp,R	—(—5)	—(—5)	—(—5)
7	Banania	(7)	274.37 159 (30)	—(—5)	—(—5)	W,Hp,R	—(—5)	—(—5)	—(—5)
8	Repauli	(8)	367.04 286 (53)	P	—(—5)	W,Hp,R	—(—5)	—(—5)	—(—5)
9	Laukaha	(9)	818.26 906 (147)	P	—(5–10)	Hp,R	—(—5)	—(—5)	—(5–10)
10	Bahuarwa	(10)	227.83 255 (47)	—(—5)	—(—5)	Hp,R	—(—5)	—(—5)	—(—5)
11	Uganipatti	(11)	151.85 159 (31)	—(5–10)	—(—5)	Hp,R	—(—5)	—(—5)	—(—5)
12	Dagmara	(12)	2,099.48 6,879 (1,149)	P(4), M,H.	PHS,D(2), FPC.	W,Tk TW, Hp,R.	PO	Monday, Friday.	BS,NW
13	Sikrahata	(13)	1,376.32 2,760 (467)	P(2)	—(—5)	TW,Hp,R	—(—5)	—(—5)	—(—5)
14	Siani	(14)	357.33 878 (156)	P	—(—5)	W,Hp,R	PO	—(5–10)	—(—5)
15	Karhari	(15)	329.41 283 (50)	P	—(—5)	W	—(—5)	—(5–10)	—(5–10)
16	Kabiahi	(16)	271.94 217 (36)	—(—5)	—(5–10)	W	—(5–10)	—(5–10)	—(5–10)
17	Baisa	(17)	475.50 592 (96)	P,M	—(10+)	W,Hp	—(5–10)	—(5–10)	—(10+)
18	Nonpara	(18)	304.72 1,111 (195)	—(—5)	—(5–10)	TW,S	—(—5)	—(5–10)	—(5–10)
19	Simri	(19)	369.81 961 (135)	P	PHS	W,Hp, R,S.	—(—5)	—(5–10)	—(5–10)
20	Takia	(20)	233.10 87 (19)	—(—5)	—(10+)	Hp,R	—(—5)	—(—5)	—(—5)
21	Korhali	(21)	351.26 1,052 (174)	P	PHS	Hp,R	PO	Wednesday, Saturday.	—(10+)
22	Bajdari Chakla	(22)	94.70 455 (74)	—(—5)	(10+)	Hp	PO	—(—5)	—(10+)
23	Gopalpur	(23)	291.77 676 (108)	P	—(—5)	W,Hp,C	—(—5)	—(—5)	—(10+)
24	Chhithi Hanuman Nagar.	(24)	780.22 2,476 (655)	P	RP	W,Hp	PO	—(—5)	—(5–10)
25	Shahpur Pirthipatti	(25)	937.24 4,744 (739)	P(5)	—(5–10)	W,Tk,Hp, R,C.	PO	Sunday, Thursday.	—(5–10)

DIRECTORY

LAND USE

Approach to village	Nearest town and distance (in km.)	Power Supply	Staple food	Land use (i.e., area under different types of land use in hectares rounded up to 2 decimal places). Forest	Irrigated by source	Unirrigated	Culturable waste (including gauchar and groves)	Area not available for cultivation	Remarks including any place of religious, historical or archaeological interest
11	12	13	14	15	16	17	18	19	20
PR,KR	Birpur (28)	ED,EO	Rice, wheat	..	TW(101.37),R(48.56)	335.98	..	174.93	N4;M5
PR,KR	Nirmali (30)	ED,EO	Rice, wheat	..	Tk(151.69),O(8.09)	214.21	12.32	299.05	N2;M3;C1
PR,KR, NR.	Ditto (35)	..	Rice, wheat	..	TW(20.68)	9.52	..	200.47	C1
PR,KR, NR.	Ditto (35)	..	Rice, wheat	..	TW(46.64)	22.50	..	181.36	
PR,NR	Ditto (35)	..	Rice, wheat	..	TW(6.34)	47.82	..	291.03	
KR,NR	Ditto (35)	..	Rice, wheat	..	TW(5.00)	31.85	..	458.48	
KR	Ditto (37)	..	Rice, wheat	..	TW(3.28)	1.62	..	269.47	
KR,NR	Ditto (37)	..	Rice, wheat	..	TW(2.39)	35.85	..	328.80	
KR	Supaul (40)	..	Rice, wheat	..	R(20.63),O(5.26)	56.51	..	735.86	
KR	Ditto (67)	..	Rice, wheat	..	..	24.79	..	203.04	
KR	Ditto (67)	..	Rice, wheat	..	..	18.15	..	133.20	
KR,NR	Nirmali (22)	EA	Rice, wheat	..	TWE(118.52),O(60.70)	423.72	1.42	1,495.12	N4;M1
KR,NR	Ditto (24)	..	Rice, wheat	..	TW(17.85)	162.12	0.61	1,195.74	
KR	Supaul (25)	..	Rice, wheat	..	..	85.37	30.01	241.95	
PR,NR	Birpur (40)	..	Rice, wheat	..	O(11.80)	73.56	..	244.05	
PR,KR	Ditto (40)	.	Rice, wheat	..	..	..	..	271.94	
PR,KR	Ditto (35)	..	Rice, wheat	..	O(12.45)	69.71	..	393.34	
KR	Supaul (65)	..	Rice, wheat	..	O(42.21)	140.12	12.51	109.88	
KR	Ditto (65)	..	Rice, wheat	..	GC(8.00)	172.84	..	182.97	
KR	Ditto (65)	..	Rice, wheat	..	..	1.14	..	231.96	
KR	Ditto (65)	..	Rice, wheat	..	O(2.89)	5.17	..	343.20	M1
KR	Birpur (35)	..	Rice, wheat	..	..	17.58	..	77.12	
KR	Ditto (34)	..	Rice, wheat	..	O(3.00)	20.87	..	267.90	
KR	Ditto (32)	..	Rice, wheat	..	Tk(25.13),R(82.24)	524.96	15.20	132.69	
KR,NR	Ditto (38)	.	Rice, wheat	..	GC(219.66)	548.60	22.51	146.47	N2;M2;T1

Amenities available [if not available within the village, a dash (—) is shown in the column and next to it in brackets, the distance in broad ranges, viz., —5 kms., 5—10 kms. and 10 +kms., of the nearest place where the facility is available is given].

Serial no.	Name of village with Thana no.	Total area of the village (in hectares)	Total Population and number of huoseholds	Educational	Medical	Drinking water (potable)	Post and Telegraph	Day or days of the Market/ *hat*, if any	Communications (Bus stop, Rail. station, Waterways)
1	2	3	4	5	6	7	8	9	10
	REVENUE THANA—SUPAUL—*contd.*								
26	Sadanandpur (26)	459.31	1,487 (258)	P	—(—5)	W	—(—5)	—(—5)	—(—5)
27	Kaleanpur (27)	291.37	695 (111)	P	—(—5)	W,Hp	—(—5)	—(—5)	—(—5)
28	Gidhani (28)	441.10	375 (62)	P	—(10+)	Hp	—(—5)	—(5-10)	—(5-10)
29	Dhadi (29)	758.37	2,058 (385)	P(2)	—(—5)	W,TW, Hp.	—(—5)	—(5-10)	—(—5)
30	Dudhaila (30)	483.19	1,210 (160)	P(2)	—(—5)	W,Hp, R.	—(—5)	—(—5)	—(—5)
31	Dighia (31)	1,047.72	2,529 (411)	P	PHS	W,Tk,Hp	PO	—(5-10)	—(5-10)
32	Bela (32)	1,443.09	4,508 (720)	P(3),M, Ac.	—(—5)	W,TW, Hp,R.	—(—5)	—(5-10)	—(5-10)
33	Maura (33)	40.87	124 (16)	—(—5)	—(10+)	Hp	—(—5)	—(—5)	—(10+)
34	Raharia (34)	174.01	809 (128)	P	MCW,D	W,Hp	PO	Tuesday, Friday.	—(10+)
35	Tharia (35)	269.52	99 (17)	P	—(—5)	Hp	—(—5)	—(—5)	—(10+)
36	Majhari (36)	492.50	1,250 (189)	P(2)	—(—5)	TW,Hp, R.	—(5-10)	—(—5)	—(5-10)
37	Jhahura (44)	269.92	849 (130)	P	—(—5)	Hp	—(—5)	—(—5)	—(10+)
38	Lagunia (45)	212.46	895 (124)	P	—(—5)	W,Hp.	—(—5)	—(—5)	—(10+)
39	Bhulia (46)	222.57	615 (90)	P	—(10+)	W,Hp	—(—5)	—(10+)	—(10+)
40	Kataia Bhulia (47)	235.52	647 (100)	M	—(5-10)	W,Hp	—(—5)	—(5-10)	—(5-10)
41	Balthaiwa (48)	509.49	1,653 (256)	P	—(5-10)	W,Hp	PO	—(—5)	—(5-10)
42	Garhia (49)	474.69	1,299 (233)	P,M	PHS,D	W,TW, Hp.	PO	Sunday, Thursday,	—(—5)
43	Bhabtiahi (50)	965.16	1,409 (234)	P,H	—(—5)	W,TW, Hp.	—(—5)	—(—5)	—(—5)
44	Piprakhurd (51)	600.55	2,405 (415)	P	—(—5)	W,TW	—(—5)	—(—5)	—(—5)
45	Bishunpur (52)	473.48	1,744 (293)	P	—(—5)	W	—(—5)	—(—5)	—(—5)
46	Jhila Dumri (53)	714.26	3,426 (530)	P	—(—5)	W,TW	PO	—(—5)	—(—5)
47	Naraenpur (54)	613.90	2,539 (419)	P,M	—(—5)	W,TW	—(—5)	—(—5)	—(—5)
48	Mahua (94)	310.79	1,287 (212)	P	—(—5)	TW,Hp, R.	—(—5)	—(—5)	—(—5)
49	Hanriahi (95)	511.11	1,995 (316)	P	—(10+)	W,TW,Tk, Hp,R,N.	PO	—(—5)	—(5-10)
50	Jarauli (96)	361.38	1,753 (309)	P,M,O	—(—5)	W,Tk,TW, Hp,R,N.	—(—5)	—(5-10)	—(—5)

DIRECTORY

LAND USE

				Land use (i.e., area under differnt types of land use in hectares rounded up to 2 decimal places).					
Approach to village	Nearest town and distance (in km.)	Power supply	Staple food	Forest	Irrigated by source	Unirrigated	Culturable waste (including gauchar and groves)	Area not available for cultivation	Remarks including any place of religious, historical or archaeological interest
11	12	13	14	15	16	17	18	19	20
KR	Supaul (24)	..	Rice, wheat	..	PC(32.68)	208.36	71.19	147.08	
PR,KR	Birpur (38)	..	Rice, wheat	..	O(14.21)	84.71	..	192.45	
KR	Ditto (37)	..	Rice, wheat	..	O(13.94)	116.19	..	310.97	
KR	Supaul (25)	..	Rice, wheat	..	W(2.21),TW(14.17), O(12.14).	497.26	7.21	225.38	
KR	Nirmali (20)	..	Rice, wheat	..	O(30.36)	51.07	251.76	150.00	
KR	Ditto (19)	..	Rice, wheat	..	TW(15.18),O(40.47)	151.62	539.65	300.80	N2
KR	Ditto (12)	..	Rice, wheat	..	TW(91.11),R(80.99)	668.94	..	602.05	T2
KR	Ditto (14)	..	Rice, wheat	..	TW(3.44)	16.45	..	20.98	
KR,NR	Ditto (15)	..	Rice, wheat	..	TW(28.33),R(12.21)	43.45	41.88	48.14	
KR	Ditto (14)	..	Rice, wheat	..	TW(8.30),R(8.22)	42.00	..	211.00	
KR	Ditto (10)	..	Rice, wheat	..	TW(17.20),O(5.33)	107.14	..	362.83	
KR	Ditto (15)	..	Rice, wheat	..	TW(30.66),R(8.09)	122.12	..	109.05	
KR	Ditto (15)	..	Rice, wheat	..	TW(30.44),R(12.25)	148.40	..	21.37	
KR	Ditto (16)	..	Rice, wheat	..	TW(3.44),R(42.54)	158.69	4.17	13.73	
KR	Ditto (17)	..	Rice, wheat	..	TW(0.81),R(2.02)	145.23	10.22	77.24	
KR	Ditto (17)	..	Rice, wheat	..	TW(21.45),R(6.48)	231.58	30.70	219.28	
PR,KR	Supaul (13)	ED,EO	Rice, wheat	..	TW(10.18)	198.76	40.86	224.89	N5
KR	Ditto (13)	..	Rice, wheat	..	TW(12.42),O(6.88)	456.08	143.87	345.91	N2
KR	Ditto (21)	..	Rice, wheat	..	PC(40.51)	289.91	40.61	229.52	
KR	Ditto (22)	..	Rice, wheat	..	PC(32.44)	262.80	81.01	97.23	
KR	Ditto (27)	..	Rice, wheat	..	PC(20.33)	450.54	52.79	190.60	
KR	Ditto (23)	..	Rice, wheat	..	PC(33.27)	287.70	81.30	161.63	
KR	Nirmali (4)	..	Rice, wheat	..	TW(13.22),R(29.65)	147.34	..	120.58	
KR	Ditto (10)	..	Rice, wheat	..	TW(1.93)R(43.51)	184.00	..	278.67	
KR	Ditto (4)	..	Rice, wheat	..	TW(45.83)Tk(7.09), R(11.92).	222.38	..	74.16	N1

DEVELOPMENT BLOCK—NIRMALI

VILLAGE

AMENITIES AND

Amenities available [if not available within the village, a dash (—) is shown in the column and next to it in brackets, the distance in broad ranges, viz., —5 kms., 5—10 kms, and 10 +kms., of the nearest place where the facility is available is given].

Serial no.	Name of village with Thana no.	Total area of the village (in hectares)	Total Population and number of households	Educational	Medical	Drinking water (potable)	Post and Telegraph	Day or days of the Market/ *hat*, if any	Communications (Bus stop, Rail. station, Waterways)
1	2	3	4	5	6	7	8	9	10
	REVENUE THANA—SUPAUL—*concld.*								
51	Nirmali (97)						Wholly merged in Nirmali (NAC)		
	Total	25,152.87	80,064 (13,159)	P (56) M (9) H (3) Ac (2) O (2)	H (2) MCW (1) PHS (6) D (5) FPC (1) RP (2) CHW (2)	..	..	..	..

NOTE : Figures given in brackets under Col. 4 relate to number of households.

DIRECTORY

LAND USE

Approch to village	Nearest town and distance (in km.)	Power supply	Staple food	Land use (i.e., area under different types of land use in hectares rounded up to 2 decimal places). Forest	Irrigated by source	Unirrigated	Culturable waste (including gauchar and groves)	Area not available for cultivation	Remarks including any place of religious, historical or archaeological interest
11	12	13	14	15	16	17	18	19	20
..	..	..	..	..	GC (227.66) PC (209.23) W (2.21) TW (554.66) TWE (118.52) Tk (186.91) R (409.31) O (269.73)	8,337.28	1,491.80	13,345.56	N22 M12 C2 T3

DEVELOPMENT BLOCK—MADHEPURA

VILLAGE AMENITIES AND

Amenities available [if not available within the village, a dash (—) is shown in the column and next to it in brackets, the distance in broad ranges, viz., —5 kms., 5—10 kms. and 10+kms., of the nearest place where the facility is available is given].

Serial no.	Name of village with Thana no.		Total area of the village (in hectares)	Total Population and number of households	Educational	Medical	Drinking water (potable)	Post and Telegraph	Day or days of the Market/ *hat*, if any	Communications (Bus stop, Rail. station, Waterways)
1	2		3	4	5	6	7	8	9	10
	REVENUE THANA—MADHEPURA—*contd.*									
1	Barahi	(29)	957.47	4,814 (786)	P(6), M(2).	—(5-10)	W,Tk,TW, R,C,L,N.	PO & Phone.	—(—5)	—(5-10)
2	Ratanpura	(30)	800.86	3,015 (468)	P(2)	—(5-10)	W,Tk,Hp, C.	PO	—(—5)	—(5-10)
3	Ghailarh	(32)	680.27	3,862 (701)	P(2), M,H.	—(5-10)	W,Hp	PTO	Tuesday, Friday.	—(5-10)
4	Sirinagar	(33)	1,041.65	5,364 (916)	P(4),M	—(10+)	W,Tk,Hp, C,N.	PO & Phohe.	—(—5)	—(10+)
5	Chilti	(34)	890.30	3,823 (578)	P(2)	—(10+)	W,Tk,Hp, C.	—(—5)	—(—5)	—(10+)
6	Bhatranha	(35)	1,689.13	9,970 (1,190)	P(3),M	PHS(2), CHW(2).	W,Hp,C	PTO & Phone.	—(—5)	—(5-10)
7	Got Bardaha	(36)	397.40	2,838 (513)	P,M	—(—5)	W,Hp,C	PO	—(5-10)	—(5-10)
8	Bardaha Arazi Ramna	(37)	20.23							*Uninhabited*
9	Bardaha	(38)	407.51	1,802 (306)	P	—(5-10)	W,Hp,C	PO	—(5-10)	—(—5)
10	Piprahi Chakla	(39)	27.92	307 (44)	—(—5)	—(5-10)	W,Hp,C	—(—5)	—(5-10)	—(5-10)
11	Pathraha	(41)	146.09	591 (95)	P	—(5-10)	W,Hp,L	—(—5)	—(—5)	—(5-10)
12	Pathraha	(42)	164.70	887 (138)	P	—(5-10)	W,Hp,L	—(—5)	—(—5)	—(5-10)
13	Jhitkia	(43)	580.72	2,996 (493)	P(2),M	—(—5)	W,Hp,C	—(—5)	—(—5)	—(5-10)
14	Basdewa	(44)	533.37	2,279 (386)	P(3),M	—(—5)	W,Hp,C, L,S,	—(—5)	—(—5)	—(5-10)
15	Bancholha	(45)	131.52	887 (133)	P	—(—5)	W,Hp,C	—(—5)	—(—5)	—(5-10)
16	Dubiahi	(53)	232.29	1,216 (210)	P(2)	—(5-10)	W,Hp,R, C.	—(—5)	—(5-10)	—(—5)
17	Matiahi	(54)	287.73	2,227 (367)	M	—(—5)	W,Tk,Hp, R,C.	PO	—(5-10)	BS
18	Pithahi	(55)	247.26	1,328 (228)	P	—(—5)	W,Hp,R, C.	—(—5)	—(5-10)	BS
19	Bhawantikthi	(56)	1,263.01	6,377 (1,158)	P(2), M(3),H.	PHS	W,Hp,C	PO	—(10+)	—(—5)
20	Arraha	(57)	401.85	2,249 (323)	P(2)	—(—5)	W,Tk,Hp, C.	—(—5)	—(5-10)	—(—5)
21	Bhelwa	(58)	813.00	3,758 (652)	P(3),M	PHS	W,Hp,N	PO	—(—5)	—(5-10)
22	Gorhiari	(59)	157.83	861 (123)	M	—(—5)	W,Hp	—(—5)	—(5-10)	—(5-10)
23	Sahugarh	(60)	2,027.04	10,561 (1,908)	P,M	—(5-10)	W,Tk,Hp, R,C.	PTO& Phone.	—(5-10)	BS
24	Madhipura	(61)*	742.99	2,911 (545)	P(3)	—(5-10)	W,TW	—(—5)	—(—5)	—(—5)
25	Manikpur	(62)	1,391.29	8,170 (1,431)	P(6), M(2).	—(5-10)	W,TW	—(—5)	—(—5)	BS

* Partly included in Madhepura (M).

DIRECTORY

LAND USE

Approach to village	Nearest town and distance (in km.)	Power supply	Staple food	Land use (i.e., area under different types of land use in hectares rounded up to 2 decimal places). Forest	Irrigated by source	Unirrigated	Culturable waste (including gauchar and groves)	Area not available for cultivation	Remarks including any place of religious, historical or archaeological interest
11	12	13	14	15	16	17	18	19	20
KR,NR	Madhepura (9)	EAg	Rice, wheat	..	GC(60.77),TW(50.66), TWE(23.31).	215.25	346.69	260.79	M1:C1:T1
KR	Ditto (15)	..	Rice, wheat	..	TW(27.14)	589.85	4.14	179.73	M3:T2
KR	Saharsa (15)	EAg	Rice, wheat	..	GC(248.99) TW(33.64), TWE(7.38).	272.07	2.63	115.56	T1
KR	Ditto (15)	..	Rice, wheat	..	TW(167.18)	441.93	380.40	52.14	M2:T1
KR	Supaul (13)	..	Rice, wheat	..	TW(126.78)	354.77	303.51	105.24	T1
KR	Saharsa (15)	..	Rice, wheat	..	TW(164.76),Tk(32.61)	538.87	534.97	417.92	T2
KR	Ditto (9)	..	Rice, wheat	..	GC(33.75),TW(32.10)	109.24	45.36	176.95	M4:G2
				..	TW(1.67)	4.17	0.45	13.94	
KR	Saharsa (8)	..	Rice, wheat	..	GC(31.16),TW(23.54)	151.38	89.68	111.75	
KR	Ditto (7)	..	Rice wheat	..	GC(4.19)	15.56	0.51	7.66	
KR	Ditto (9)	..	Rice wheat	..	GC(27.16),TW(8.87)	54.41	2.23	53.42	T1
KR	Ditto (9)	..	Rice, wheat	..	GC(25.45),TW(11.55)	76.32	20.26	31.12	
KR	Ditto (12)	..	Rice, wheat	..	GC(316.71),TW(20.67)	136.92	17.03	89.39	T1
KR	Madhepura (20)	..	Rice, wheat	.	GC(24.43),TW(10.12)	319.50	13.11	166.21	M1:T1
KR	Ditto (18)	..	Rice, wheat	..	TW(17.11)	83.17	16.36	14.88	
KR,NR	Ditto (10)	..	Rice, wheat	..	GC(11.55),TW(13.08)	109.96	6.31	91.39	
PR,KR	Ditto (10)	..	Rice, wheat	..	GC(17.25),TW(23.60)	150.98	44.80	51.10	M2:T2
PR,KR	Ditto (9)	..	Rice, wheat	..	GC(19.51),TW(14.39)	122.95	4.96	85.45	
KR	Ditto (13)	..	Rice, wheat	..	GC(288.72),TW(50.67)	309.48	18.42	595.72	N3:M1
KR	Ditto (18)	..	Rice, wheat	..	TW(42.60)	311.51	16.25	31.49	
KR	Ditto (14)	ED,EO	Rice, wheat	..	TW(56.40)	372.31	266.45	117.84	M2:T3
KR	Ditto (17)	..	Rice, wheat	..	W(28.89)	73.44	3.30	52.20	
PR,KR	Ditto (8)	..	Rice, wheat	..	GC(213.82),TW(245.76)	569.62	673.89	323.95	T1
KR	Ditto (8)	ED	Rice, wheat	..	PC(70.82)	278.01	127.88	266.28	C1
PR,KR	Ditto (8)	ED	Rice, wheat	..	GC(172.06),TW(205.17)	602.33	384.97	26.76	N1:M3:C2:T4

DEVELOPMENT BLOCK—MADHEPURA

VILLAGE AMENITIES AND

Amenities available [if not available within the village, a dash (—) is shown in the column and next to it in brackets, the distance in broad ranges, viz., —5 kms., 5—10 kms., and 10+kms., of the nearest place where the facility is available is given].

Serial no.	Name of village with Thana no.		Total area of the village (in hectares)	Total Population and number of households	Educational	Medical	Drinking water (potable)	Post and Telegraph	Day or days of the Market/ *hat*, if any	Communications (Bus stop, Rail. station, Water-ways)
1	2		3	4	5	6	7	8	9	10
	REVENUE THANA—MADHEPURA—*contd.*									
26	Madhuban	(63)	955.04	4,110 (785)	P(2)	—(—5)	W,Hp	PO & Phone.	—(—5)	BS
27	Madanpur	(64)	1,294.98	8,392 (1,490)	P(2),M	HC	W,Tk,TW, Hp,R.	PO	—(5-10)	BS
28	Bhirkhi Uttarwari	(65)						Wholly merged in Madhepura (M)		
29	Bhirkhi Dakhinwari	(66)						Ditto		ditto
30	Tuniahi Uttarwari	(67)	232.69	1,686 (246)	P,M	—(—5)	W,Hp,R	—(—5)	—(—5)	—(—5)
31	Amanat Uttarwaripatti	(68)	72.03	19 (14)	—(—5)	—(—5)	W	—(—5)	—(—5)	—(—5)
32	Amanat Dakhinwari-patti.	(69)	74.46							*Uninhabited*
33	Lachhmirampur Uttarwari Chakla.	(70)	100.77	582 (91)	P	—(5-10)	W,Hp,C	—(—5)	—(5-10)	—(—5)
34	Lachhmirampur Dakhinwari.	(71)	94.70	515 (77)	—(—5)	—(5-10)	W,Hp,C	—(—5)	—(5-10)	—(—5)
35	Tuniahi Dakhinwari	(72)	231.07	1,354 (170)	P	—(—5)	W,Hp,R	PO	—(—5)	—(—5)
36	Sukhasan Uttarwari	(73)	369.47	1,761 (278)	P,M	HC,PHS	W,Hp,R	PTO	—(5-10)	—(5-10)
37	Siripur Uttarwari	(74)	188.58	803 (95)	—(—5)	—(—5)	W,Hp,L	—(—5)	—(5-10)	—(—5)
38	Siripur Dakhinwari	(75)	191.01	790 (168)	P	—(—5)	W,Hp,L	—(—5)	—(10+)	—(—5)
39	Sukhasan Dakhinwari	(76)	342.36	1,921 (423)	P	PHC	W,Hp, R,N.	—(5-10)	—(5-10)	—(5-10)
40	Khopaiti Badh	(77)	45.73							*Uninhabited*
41	Bahadur Singh Uttarwari Chakla.	(78)	58.68	486 (69)	P,M	—(—5)	W,Hp	—(—5)	—(10+)	—(5-10)
42	Bahadur Singh Dakhinwari Chakla.	(79)	61.11	232 (47)	—(—5)	—(5-10)	W,Hp,C	—(5-10)	—(5-10)	—(5-10)
43	Buniad Singh Chakla	(80)	48.16	175 (32)	—(—5)	—(—5)	W,Hp	—(10+)	—(10+)	—(10+)
44	Hanuman Nagar Chakla.	(81)	41.28	197 (37)	—(—5)	PHS	W,Hp,R	—(10+)	—(10+)	—(10+)
45	Gothkhopaiti	(82)	138.81	359 (57)	—(—5)	—(—5)	Hp	—(5-10)	—(10+)	—(5-10)
46	Khopaiti	(83)	95.91	509 (108)	P,M	—(—5)	W,Hp,C	—(5-10)	—(10+)	—(5-10)
47	Mudwala	(84)	112.91	1,077 (193)	—(—5)	—(—5)	W	(5-10)	—(10+)	—(5-10)
48	Mudwala	(85)	105.22	573 (93)	P	—(—5)	W,Tk,Hp	—(5-10)	—(10+)	—(5-10)
49	Balam	(86)	258.59	594 (34)	—(—5)	—(—5)	W,Hp,L	—(—5)	—(5-10)	—(—5)
50	Garhia	(87)	426.53	1,992 (239)	P,M	—(—5)	W,Hp,C	—(—5)	—(5-10)	—(—5)

DIRECTORY

LAND USE

Approach to village	Nearest town and distance (in km.)	Power supply	Staple food	Land use (i. e., area under different types of land use in hectares rounded up to 2 decimal places). Forest	Irrigated by source	Unirrigated	Culturable waste (including gauchar and groves)	Area not available for cultivation	Remarks including any place of religious, historical or archaeological interest
11	12	13	14	15	16	17	18	19	20
PR,KR	Madhepura (4)	..	Rice, wheat	..	TW(142.27)	440.70	8.81	363.26	M1
PR,KR	Ditto (5)	..	Rice, wheat	..	GC(190.76),TW(54.85)	623.51	209.06	216.80	M1
KR	Madhepura (4)	..	Rice, wheat	..	TW(64.07)	151.76	4.29	12.57	N10:M1:C1:T1
KR	Ditto (6)	..	Rice, wheat	..	W(6.07)	30.92	24.48	10.46	
				..	W(4.05)	48.40	7.91	14.82	
KR	Madhepura (9)	..	Rice, wheat	..	GC(18.36),TW(6.42)	48.83	3.82	23.34	
KR	Ditto (8)	..	Rice, wheat	..	GC(19.15),TW(5.33)	41.90	19.65	8.67	T1
KR	Ditto (4)	..	Rice, wheat		TW(67.83)	141.09	2.79	19.36	N4:M1:T1
PR,KR	Ditto (5)	.	Rice, wheat	..	GC(57.13),TW(11.56)	195.46	45.22	60.10	
KR	Ditto (16)	..	Rice, wheat	..	GC(21.28),TW(6.14)	93.08	47.00	21.08	
KR	Ditto (15)	..	Rice, wheat	..	GC(22.73),TW(9.19)	103.09	46.86	9.14	
PR,KR	Ditto (11)	..	Rice, wheat	..	TW(34.47)	283.91	1.13	22.85	M2:C1
				..	TW(4.97)	29.47	0.47	10.82	
KR	Madhepura (13)		Rice, wheat	.	TW(1.82)	31.46	13.54	11.86	
KR	Ditto (13)	..	Rice, wheat	..	TW(15.43)	26.70	1.40	17.58	
KR	Ditto (15)	..	Rice, wheat	..	TW(5.06)	24.81	0.91	17.38	
KR,NR	Ditto (15)	..	Rice, wheat	.	TW(6.88)	13.95	9.83	10.62	
KR	Ditto (15)	.	Rice, wheat	..	GC(31.64),TW(30.84)	16.87	43.66	12.80	
KR	Ditto (15)	..	Rice, wheat	..	GC(26.76),TW(25.20)	2.35	28.57	13.03	
KR	Ditto (15)	..	Rice, wheat	..	TW(28.98)	62.17	2.06	19.70	
KR	Ditto (15)		Rice, wheat	..	TW(25.19)	66.06	9.61	4.36	
KR	Ditto (16)	.	Rice, wheat	.	GC(16.25),TW(11.33)	150.51	6.23	44.27	
KR	Ditto (14)	.	Rice, wheat	..	GC(36.14),TW(19.13)	165.79	95.48	59.99	

DEVELOPMENT BLOCK—MADHEPURA

VILLAGE AMENITIES AND

Amenities available [if not available within the village, a dash (—) is shown in the column and next to it in brackets, the distance in broad ranges, viz., —5 kms., 5—10 kms. and 10 + kms., of the nearest place where the facility is available is given].

Serial no.	Name of village with Thana no.		Total area of the village (in hectares)	Total Population and number of households	Educational	Medical	Drinking water (potable)	Post and Telegraph	Day or days of the Market/ *hat*, if any	Communications (Bus stop, Rail. station, Waterways)
1	2		3	4	5	6	7	8	9	10
	REVENUE THANA—MADHEPURA—*contd.*									
51	Garthan	(90/2)	109.67	713 (106)	P,C	—(5-10)	W,Tk, Hp,R.	PO	—(5-10)	BS
52	Murho	(180)	793.17	3,926 (629)	P(6), M(3),H.	PHS, CHW(2)	W,Tk, Hp,C.	PO & Phone.	—(—5)	—(—5)
53	Murhdokheraj	(181)	17.40							*Uninhabited*
54	Budhma Lakheraj	(182)	50.18	757 (157)	—(—5)	—(—5)	W,Hp	—(—5)	—(—5)	—(—5)
55	Bundhma	(191)	289.35	1,656 (354)	P(2)	H,SMP	W,Hp,C	PTO	Tuesday, Friday.	BS
56	Bhadaul	(192)	564.12	2,589 (459)	P,M	—(—5)	W,Tk, Hp,C.	—(—5)	—(—5)	—(—5)
57	Pararia	(193)	320.10	1,605 (288)	P	—(—5)	W,Hp,N	—(—5)	—(—5)	—(—5)
58	Machh Bakhra	(194)	197.08	786 (148)	P	—(—5)	W,Hp	—(—5)	—(—5)	—(—5)
59	Gorhaila	(195)	205.98	1,032 (187)	P,M,H	—(—5)	W,Hp,N	PO	—(—5)	—(—5)
60	Shakarpur	(196)	338.31	2,566 (408)	P	—(—5)	W,Hp,C	PO	—(—5)	—(—5)
61	Betauna	(197)	388.90	1,924 (278)	P	—(—5)	W,Hp,C, N.	—(—5)	—(—5)	—(—5)
62	Maheswa	(198)	902.03	5,872 (939)	P(4), O(2).	—(5-10)	W,Hp,C, N.	PO & Phone.	Tuesday, Friday, Saturday.	—(5-10)
63	Chaura	(249)	469.40	2,246 (311)	P(2),O	—(5-10)	W,Hp,R, C,N.	—(—5)	—(—5)	—(5-10)
64	Bakhri	(250)	146.90	825 (146)	P	—(—5)	W,Hp,C	—(—5)	—(—5)	—(—5)
65	Dhorgaon	(251)	1,083.73	5,137 (818)	P(3),M	PHS	W,Hp,C	PO	—(—5)	—(—5)
	Total		**27,449.87**	**140,254 (23,747)**	**P (93) M (28) H (4) C (1) O (3)**	**H (1) HC (2) PHC (1) PHS (8) SMP (1) CHW (4)**	..	..	..	..

NOTE : Figures given in brackets under Col. 4 relate to number of households

DIRECTORY

LAND USE

					Land use (i.e., area under different types of land use in hectares rounded up to 2 decimal places).					
Approach to village	Nearest town and distance (in km.)	Power supply	Staple food	Forest	Irrigated by source	Unirrigated	Culturable waste (including gauchar and groves)	Area not available for cultivation	Remarks including any place of religious, historical or archaeological interest
11	12	13	14	15	16	17	18	19	20
PR,KR	Madhepura (6)	..	Rice, wheat	..	GC(4.24),W(26.41)	20.97	40.47	17.58	
KR	Ditto (18)	ED	Rice, wheat	..	GC(213.79),TW(31.23)	384.81	62.89	100.45	N2:M4:C7:T6
				..	GC(3.75)	10.36	0.71	2.58	
KR	Madhepura (15)	..	Rice, wheat	..	GC(9.00),TW(3.71)	19.77	0.83	16.89	
PR,KR	Ditto (12)	..	Rice, maize	..	GC(32.85),TW(10.19)	154.01	61.29	31.01	M1
KR	Ditto (16)	..	Rice, maize	..	GC(121.47),TW(35.43)	361.62	11.91	33.69	T1
KR	Ditto (12)	..	Rice, wheat	..	GC(124.31),TW(41.80)	117.07	5.94	30.98	
KR	Ditto (13)	..	Rice, wheat	..	GC(26.82).TW(9.17)	143.47	6.96	10.66	T3
KR	Ditto (13)	..	Rice, wheat	..	GC(67.56),TW(22.51)	94.11	5.77	18.03	M1:T1
KR	Ditto (12)	..	Rice, wheat	..	GC(121.40)TW(60.70)	135.07	6.40	14.74	
KR	Ditto (15)	..	Rice, wheat	..	GC(62.77),TW(35.32)	207.33	6.21	77.27	
KR	Ditto (22)	..	Rice, wheat	..	GC(234.09),TW(122.62)	353.02	3.78	138.52	T1
KR	Ditto (24)	..	Rice, wheat	..	GC(204.43),TW(70.82)	133.35	3.01	57.77	T3
KR	Ditto (20)	..	Rice, wheat	..	GC(20.64),TW(10.19)	85.87	1.19	29.01	M1:T1
KR	Ditto (22)	..	Rice, wheat	..	GC(283.78),TW(115.39)	475.91	4.98	203.67	M4:T2
..	..	..	..	..	GC (3,597.67) PC (70.82) W (65.42) TW (2,495.50) TWE (30.69) TE (32.61)	11,753.53	4,179.06	5,226.57	N20 M36 C13 T41

DEVELOPMENT BLOCK—SINGHESHWAR

VILLAGE AMENITIES AND

Amenities available [if not available within the village, a dash (—) is shown in the column and next to it in brackets, the distance in broad ranges, viz., —5 kms., 5—10 kms. and 10+kms., of the nearest place where the facility is available is given].

Serial no.	Name of village with Thana no.		Total area of the village (in hectares)	Total Population and number of households	Educational	Medical	Drinking water (potable)	Post and Telegraph	Day or days of the Market/ *hat*, if any	Communications (Bus stop, Rail. station, Waterways)
1	2		3	4	5	6	7	8	9	10
	REVENUE THANA—MADHEPURA—*contd.*									
1	Daha	(1)	388.49	1,639 (266)	P	—(—5)	W,Tk,TW, Hp,C,N.	—(—5)	—(—5)	—(5-10)
2	Kanhuan Goriari	(2)	395.37	1,668 (272)	P,M	—(—5)	W,Hp	—(—5)	—(—5)	—(—5)
3	Jalwara	(3)	201.13	1,260 (225)	P,M	HC	W,Hp	—(—5)	—(—5)	—(—5)
4	Babhani Bholwa	(4)	1,303.07	7,515 (1,267)	P(4), M(2),H.	PHS, CHW.	W,Tk,TW, Hp,R,C,N.	PO	Monday, Thursday.	—(5-10)
5	Gamharia	(5)	641.01	4,226 (680)	P,M	FPC, CHW.	W,Tk,TW	PO	Wednesday, Saturday.	—(10+)
6	Aurahi	(6)	760.39	4,989 (812)	P(3),M	—(—5)	W,Tk,TW, Hp,R,C.	PTO & Phone.	—(—5)	—(5-10)
7	Piprahi	(7)	1,214.85	4,628 (785)	P(3)	—(—5)	W,Tk,Hp, R.	PO	—(—5)	—(5-10)
8	Latrahi	(8)	105.62	341 (61)	P	—(—5)	W,Tk,Hp	—(—5)	—(—5)	—(—5)
9	Manpur	(9)	268.71	1,184 (230)	P	PHS	W,Hp	—(—5)	Tuesday, Friday.	—(—5)
10	Mahuli	(10)	102.79	313 (63)	—(—5)	—(—5)	W,Hp	—(—5)	—(—5)	—(—5)
11	Gopalpur	(11)	67.99	501 (83)	P	—(—5)	W,Hp	—(—5)	—(—5)	—(—5)
12	Kamargaon	(12)	702.52	2,999 (490)	P(4),M	—(—5)	W Tk Hp, R,C,N.	PO	Tuesday, Saturday.	BS
13	Barhari	(13)	119.91	597 (94)	P,M	HC	W,Hp	—(—5)	—(—5)	BS
14	Dardari	(14)	232.69	2,039 (311)	P,M	CHW	W,TW, Hp,C.	—(—5)	—(—5)	BS
15	Champanagar	(15)	179.68	707 (110)	P	—(—5)	W,Tk, TW,Hp.	—(—5)	—(5-10)	BS
16	Bairbana	(16)	200.32	1,507 (234)	P,O	—(—5)	W,Hp,N	—(—5)	—(5-10)	BS
17	Dulari	(17)	275.99	1,645 (298)	P,M	PHS, CHW.	W,Tk, Hp,C.	—(—5)	—(5-10)	—(—5)
18	Behri	(18)	221.76	623 (80)	P	—(—5)	W,Tk, Hp,C,N.	—(—5)	—(5-10)	BS
19	Burhawe	(19)	219.74	1,852 (285)	P	—(—5)	W,Tk,Hp	—(—5)	—(5-10)	BS
20	Rampatti	(20)	376.35	2,388 (356)	P	—(—5)	T,W,Tk, TW,Hp,N.	—(—5)	—(—5)	—(—5)
21	Singhesar Asthan	(21)	125.86	2,567 (335)	P	RP(3)	T,W,TW, Hp.	PO	Sunday, Wednesday.	—(5-10)
22	Rupauli	(22)	2,476.24	13,031 (1,918)	P(5), M(1), H,C.	RP	W,Tk,TW, Hp,R,C, N.	PO	Tuesday, Friday.	—(—5)
23	Jagbani	(23)	318.48	1,310 (207)	—(—5)	PHC	W,Tk, Hp,C,N.	—(—5)	—(—5)	—(5-10)
24	Parwaha	(24)	537.42	1,644 (264)	P(2),M	—(—5)	W,Hp	—(—5)	—(—5)	—(5-10)
25	Tarawe	(25)	301.89	1,590 (283)	P	—(—5)	W,Hp	—(—5)	(5-10)	—(10+)

DIRECTORY

LAND USE

Approach to village	Nearest town and distance (in km.)	Power supply	Staple food	Land use (i.e., area under different types of land use in hectares rounded up to 2 decimal places). Forest	Irrigated by source	Unirrigated	Culturable waste (including gauchar and groves)	Area not available for cultivation	Remarks including any place of religious, historical or archaeological interest
11	12	13	14	15	16	17	18	19	20
KR	Supaul (18)	..	Rice, wheat	..	GC(60.70),TW(30.25)	184.30	45.51	67.63	
KR	Madhepura (28)	..	Rice, wheat	..	GC(49.47),TW(4.05), R(16.70).	239.33	75.97	9.85	
KR	Ditto (26)	..	Rice, wheat	..	GC(50.76),TW(14.24)	105.23	26.38	4.52	
KR	Supaul (20)	ED,EO	Rice, wheat	..	GC(314.85),TW(121.40)	579.85	71.96	215.01	M10:T2
KR	Madehpura (25)	..	Rice	..	GC(80.94),UC(331.83), O(40.47).	88.17	14.14	85.46	M3:T2
KR,NR	Ditto (22)	ED	Rice	..	GC(214.79),W(4.16), TW(44.83)Tk(10.69).	390.36	20.51	75.05	M1
KR	Ditto (20)	..	Rice, wheat	..	GC(334.56),TW(41.00), R(42.41).	557.94	24.13	214.81	M2:T3
KR	Ditto (20)	..	Rice, wheat	..	GC(20.44)	76.31	6.32	2.55	
KR	Ditto (25)	..	Rice, wheat	..	CC(34.66),TW(2.06)	139.48	85.27	7.24	M5
KR	Ditto (25)	..	Rice, wheat	..	GC(16.20),TW(4.05)	65.51	12.85	4.18	T1
KR	Ditto (13)	..	Rice, wheat	..	O(16.34)	48.32	..	3.33	
PR,KR, NR.	Ditto (14)	..	Rice, wheat	..	GC(191.80),O(161.89)	..	..	348.85	
PR,KR	Ditto (25)	ED	Rice, wheat	..	TW(9.00)	81.12	16.30	3.18	
PR,KR, NR.	Ditto (10)	..	Rice, wheat	..	O(85.44)	147.24	..	0.01	
KR,NR	Ditto (20)	..	Rice, wheat	..	GC(125.81),TW(5.26)	48.40	..	0.21	M1:T1
PR,KR	Ditto (9)	..	Rice, wheat	..	GC(18.24),O(74.59)	107.48	..	0.01	
KR	Ditto (15)	..	Rice, wheat	..	GC(166.48),W(24.40), R(23.75).	33.98	8.41	19.02	M1:T4
PR,KR, NR.	Ditto (9)	ED	Rice, wheat	..	GC(43.78),O(58.18)	..	..	119.80	M1:T2
PR,KR	Ditto (8)	..	Rice, wheat	..	TW(73.24),O(80.95)	65.54	..	0.01	
KR	Ditto (10)	ED,EAg	Rice, wheat	..	TWE(52.42)	61.93	30.77	231.23	N5
PR,KR	Ditto (10)	EA	Rice, wheat	..	TW(15.11)	93.19	7.18	10.38	N151:M31: C5:T1
PR,KR	Ditto (6)	ED,EAg	Rice, wheat	..	GC(659.79),TW(197.87), TWE(42.55).	838.05	58.37	679.61	N2:M5:C1: T4
KR	Ditto (15)	..	Rice, wheat	..	GC(93.07),O(64.89)	85.83	6.25	68.44	
KR NR	Ditto (15)	..	Rice, wheat	..	GC(185.90)	269.04	10.27	72.21	
KR	Ditto (15)	..	Rice, wheat	..	GC(137.57)	97.37	7.55	59.40	T1

DEVELOPMENT BLOCK—SINGHESHWAR

VILLAGE AMENITIES AND

Amenities available [if not available within the village, a dash (—) is shown in the column and next to it in brackets, the distance in broad ranges, viz., —5 kms., 5—10 kms. and 10 +kms., of the nearest place where the facility is available is given].

Serial no.	Name of village with Thana no.	Total area of the village (in hectares)	Total population and number of households	Educational	Medical	Drinking water (potable)	Post and Telegraph	Day or days of the Market/ *hat*, if any	Communications (Bus stop, Rail. station, Waterways)
1	2	3	4	5	6	7	8	9	10
	REVENUE THANA—MADHEPURA—*contd.*								
26	Kaurihar (26)	297.44	2,016 (310)	P,M	—(—5)	W,Hp	PO	—(5-10)	—(10+)
27	Chikni (27)	1,204.73	6,822 (1,045)	P(6), M(3),H.	PHS(2)	W,Tk.TW, Hp,C,S.	PO	Monday, Thursday.	—(5-10)
28	Sukhasan (28)	1,172.36	6,568 (1,022)	P(3), M(2),H, Tr.	—(—5)	W,Tk,Hp, R,C,N.	PO	—(—5)	—(5-10)
29	Jiwachhpur (31)	677.03	3,207 (489)	P(3),M	CHW(2)	W,Tk, Hp,C.	—(—5)	—(—5)	—(10+)
30	Gohumani (199)	631.30	3,536 (587)	P(2), M(2).	—(5-10)	Tk,TW, Hp,R,C.	PO & Phone.	—(—5)	—(5-10)
31	Jajhat (200)	226.62	1,681 (284)	P,M	—(—5)	T,W,Tk, TW,Hp,R.	—(—5)	—(—5)	—(5-10)
32	Majarhat (201)	862.78	5,798 (1,074)	P(3),O	—(—5)	T,W,Hp, R,C.	PO	—(—5)	—(5-10)
33	Rampur (202)	274.78	1,378 (240)	P	—(—5)	T,W,TW, Hp.	—(—5)	—(—5)	—(5-10)
34	Gauripur (203)	178.46	4,092 (572)	P,M(2), H,I,O.	D	T,W,Tk, Hp,R,C.	PTO & Phone.	Sunday, Wednesday.	—(—5)
35	Saro Patti (204)	263.04	2,976 (568)	P(2)	RP	T,W,Tk, TW,Hp,C.	PO	—(—5)	—(—5)
36	Patori (205)	943.31	3,479 (565)	P(2),M,I	RP	T,W,Hp	PTO	—(—5)	—(5-10)
37	Raibhir (206)	957.47	5,005 (838)	P(4),M	—(—5)	W,Tk,Hp, C,N.	PTO & Phone.	—(5-10)	—(10+)
38	Jirwa (207)	2,384.78	13,555(2,208)	P(3),M, H.	PHS	W,Hp,R, C.	PO	—(5-10)	—(5-10)
39	Lalpur (208)	613.49	3,810 (652)	P(3),M, H.	—(5-10)	W,Tk,Hp	PO & Phone.	—(5-10)	—(—5)
40	Gurtara (209)	109.67	191 (36)	P	PHS	W,Hp	—(—5)	—(5-10)	—(—5)
41	Gidha (210)	858.33	4,308 (682)	P(3),M	—(—5)	W,Tk,TW, Hp,R,C.	—(—5)	Monday	—(—5)
42	Bahrari (211)	1,011.70	4,861 (733)	P(3),M	—(—5)	W,Tk, Hp,C.	PO	—(—5)	—(5-10)
43	Bani (212)	121.40	905 (149)	—(—5)	—(—5)	W,TW, Hp,C.	—(—5)	—(5-10)	—(5-10)
44	Maura (213)	4,731.52	22,101 (3,727)	P(10), M(5),H, O(2).	PHC,FPC, CHW(5).	W,Tk,TW, Hp,R,C, N.	PO	—(10+)	—(10+)
45	Basantpur (248)	375.14	2,164 (366)	P(2)	—(—5)	W,Tk,Hp, C,N.	—(—5)	Tuesday, Friday.	—(10+)
	Total	**29,626.62**	**161,216 (26,156)**	**P (92) M (38) H (8) C (1) I (1) Tr (1) O (5)**	**HC (2) PHC (2) PHS (7) D (1) FPC (2) RP (6) CHW (11)**	..	..	..	..

NOTE : Figures given in brackets under Col. 4 relate to number of households.

DIRECTORY

LAND USE

Approch to village	Nearest town and distance (in km.)		Power supply	Staple food	Land use (i.e., area under different types of land use in hectares rounded up to 2 decimal places). Forest	Irrigated by source	Unirrigated	Culturable waste (including gauchar and groves)	Area not available for cultivation	Remarks including any place of religious, historical or archaeological interest
11	12		13	14	15	16	17	18	19	20
KR,NR	Madhepura	(15)	..	Rice, wheat	..	GC(173.62)	33.63	3.27	86.92	
KR	Ditto	(23)	..	Rice, wheat	..	GC(554.28),TW(6.07), Tk(40.47),O(80.94).	202.34	52.66	267.97	N2
KR,NR	Ditto	(12)	ED,EAg	Rice, wheat	..	TWE(40.56),O(40.40)	777.11	..	314.29	M1
KR	Ditto	(23)	EA	Rice, wheat	..	GC(404.68),Tk(20.23)	90.39	46.24	115.49	M1:T1
KR	Ditto	(12)	..	Rice, wheat	..	GC(327.10)	183.92	33.51	86.77	T2
PR,KR	Ditto	(9)	..	Rice, wheat	..	O(18.74)	166.39	..	41.49	N6
KR	Ditto	(8)	..	Rice, wheat	..	O(39.82)	585.97	50.74	186.25	M8:M5
KR	Ditto	(10)	..	Rice, wheat	..	TW(23.18),R(1.61)	171.23	7.70	71.06	T1
KR	Ditto	(10)	EA	Rice, wheat	..	PC(7.72)	155.04	..	15.70	N29:M4:C4:T1
KR	Ditto	(14)	EA	Rice, wheat	..	GC(24.34),TW(50.63)	149.28	10.04	28.75	N4:M1:T7
KR,NR	Ditto	(14)	ED,EAg	Rice, wheat	..	TW(223.12),TWE(13.35), R(8.09),O(2.42).	493.54	156.20	46.59	M2:T1
KR	Ditto	(16)	EA	Rice, wheat	..	GC(411.36),W(3.23), TW(39.25),TWE(9.20).	399.16	14.18	81.09	M1
KR	Ditto	(20)	ED	Rice, wheat	..	GC(827.12)	636.05	121.40	800.21	C1:T3
KR	Ditto	(15)	EA	Rice, wheat	..	GC(33.58),TWE(74.86), R(18.21),O(122.61).	196.67	58.33	109.23	N2:M2:T3
KR	Ditto	(16)	ED	Rice, wheat	..	GC(27.51),O(19.01)	37.63	8.49	17.03	
PR	Ditto	(14)	..	Rice, wheat	..	GC(242.92),TW(30.75)	185.40	70.92	328.34	T1
KR,NR	Ditto	(16)	..	Rice, wheat	..	GC(182.57),TW(4.05), Tk(11.73),R(80.94).	203.55	91.68	437.18	M55:T1
KR	Ditto	(24)	..	Rice, wheat	..	GC(21.50),TW(8.23)	66.17	10.52	14.98	
KR	Ditto	(28)	..	Rice, Wheat	..	GC(1,112.87),W(526.18)	2,627.69	127.70	337.08	M3:C1:T5
KR	Ditto	(19)	..	Rice, Wheat	..	GC(131.17),W(0.80) TW(32.47).	200.45	2.93	7.32	
..	..		..	..	..	**GC (7,274.38) PC (339.55) W (558.77) TW (980.21) TWE (232.94) Tk (83.12) R (191.71) O (906.67)**	**11,968.89**	**1,394.65**	**5,695.73**	**N 203 M135 C 11 T 46**

DEVELOPMENT BLOCK—KUMARKHAND

VILLAGE AMENITIES AND

Amenities available [if not available within the village, a dash (—) is shown in the column and next to it in brackets, the distance in broad ranges, viz., —5 kms., 5—10 kms. and 10+ kms., of the nearest place where the facility is available is given].

Serial no.	Name of village with Thana no.		Total area of the village (in hectares)	Total Population and number of households	Educational	Medical	Drinking water (potable)	Post and Telegraph	Day or days of the Market/ *hat*, if any	Communications (Bus stop, Rail. station, Waterways)
1	2		3	4	5	6	7	8	9	10
	REVENUE THANA—MADHEPURA—*contd.*									
1	Sarhad	(214)	9.31							*Uninhabited*
2	Kankar	(215)	339.12	2,434 (402)	P	—(—5)	W,Hp, C,N.	—(—5)	—(—5)	—(—5)
3	Rampatti	(216)	42.09	63 (10)	—(—5)	—(—5)	W	—(—5)	—(—5)	—(5-10)
4	Puraini	(217)	938.86	4,705 (757)	P(5),O	—(—5)	W,Tk,TW, Hp,C.	PO	—(—5)	—(5-10)
5	Sarhadgatti	(218)	153.78	1,115 (178)	P	—(—5)	W,TW, C,N.	—(—5)	—(—5)	—(5-10)
6	Sarhadgatti *alias* Kalan Sadar Chakla.	(219)	90.65	254 (51)	P	—(—5)	W,Tk,Hp	—(—5)	—(—5)	—(—5)
7	Sarhadgatti *alias* Chakla Kalan Sardar.	(220)	23.88							*Uninhabited*
8	Datta Sardar Chakla	(221)	86.60	586 (85)	O	—(—5)	W,Hp	—(—5)	—(—5)	—(—5)
9	Ramnagar Mahesh	(222)	817.86	4,961 (719)	P(2), M(2),H.	PHC	W,Tk, Hp,C.	PO	Tuesday, Saturday.	—(—5)
10	Garhia	(223)	247.66	1,339 (226)	P	—(—5)	W,Tk, Hp,C.	—(—5)	—(—5)	BS
11	Garhia Milik	(224)	8.90							*Uninhabited*
12	Garhia Milik	(225)	28.73	10 (3)	—(—5)	—(—5)	W,Hp,C	—(—5)	—(—5)	—(—5)
13	Belsandi	(226)	510.71	2,212 (392)	P	—(—5)	W,Tk,Hp	—(—5)	—(—5)	—(5-10)
14	Guria Milik	(227)	17.00							*Uninhabited*
15	Sihpur Chakla	(228)	26.30	105 (18)	—(—5)	—(—5)	W,Hp,C	—(—5)	—(—5)	BS
16	Sihpur	(229)	131.93	1,542 (309)	—(—5)	—(—5)	W,Hp	—(—5)	Monday, Friday.	BS
17	Guria	(230)	354.50	1,032 (186)	P	—(—5)	W,Tk, Hp,C.	—(—5)	—(—5)	—(—5)
18	Guria Milik	(231)	77.70	238 (35)	—(—5)	—(—5)	W,Hp	—(—5)	—(—5)	—(—5)
19	Guria Milik	(232)	37.04	96 (19)	—(—5)	—(—5)	Hp	—(—5)	—(—5)	—(—5)
20	Israin Kalan	(233)	1,278.79	7,867 (1,270)	P(3), M(2).	HC,O	W,Tk,TW, R,C.	PO & Phone.	—(—5)	—(—5)
21	Belsarh	(234)	1,240.34	6,326 (1,005)	P(3),M(3)	PHS, CHW.	W,Tk,Hp, R,C,N.	—(—5)	—(5-10)	—(5-10)
22	Israin Khurd	(235)	459.72	3,024 (557)	P(2)	PHS, CHW.	W,Tk,Hp, C,N.	—(5-10)	—(—5)	—(—5)
23	Kewatgawan	(236)	376.76	1,731 (301)	P,M	—(—5)	W,Tk, TW,C,N	—(—5)	—(—5)	BS
24	Sikrahti Milik	(237)	28.73							*Uninhabited*
25	Majhaul	(238)	135.16	97 (18)	—(—5)	—(5-10)	W,Hp	—(5-10)	—(—5)	—(—5)

DIRECTORY

LAND USE

Approach to village	Nearest town and distance (in km.)	Power supply	Staple food	Land use (i.e., area under different types of land use in hectares rounded up to 2 decimal places). Forest	Irrigated by source	Unirrigated	Culturable waste (including gauchar and groves)	Area not available for cultivation	Remarks including any place of religious, historical or archaeological interest
11	12	13	14	15	16	17	18	19	20
				..	..	5.24	..	4.07	
KR	Murliganj (12)	..	Rice	..	GC(150.00),O(10.00)	139.12	20.00	20.00	T2
KR	Ditto (21)	..	Rice	..	GC(16.38)	17.04	2.63	6.04	
KR	Ditto (29)	..	Rice, wheat	..	GC(362.59),TW(115.33)	370.28	48.56	42.10	
KR	Ditto (27)	..	Rice, wheat	..	GC(109.26),TW(2.02)	9.31	24.28	8.91	
KR	Ditto (26)	..	Rice, wheat	..	GC(80.13)	..	7.28	3.24	
				..	GC(20.23)	0.54	..	3.11	
KR	Murliganj (22)	..	Rice, wheat	..	GC(40.47),PC(36.42)	4.04	..	5.67	
KR	Ditto (12)	ED	Rice	..	GC(121.40),O(91.05)	574.24	20.23	10.94	N5:M1:G1:T2
PR,KR	Ditto (17)	..	Rice, wheat	..	PC(202.34),TW(24.28)	15.78	5.20	0.06	M1:T2
				..	GC(4.95)	..	..	3.95	
KR,NR	Murliganj (17)	..	Rice	..	GC(20.23),O(4.04)	..	..	4.46	
KR	Ditto (19)	..	Rice, wheat	..	GC(80.93),O(60.70)	198.49	38.44	132.15	
				..	GC(9.10)	..	..	7.90	
PR,KR	Murliganj (16)	ED	Rice, wheat	..	GC(6.37)	..	..	19.93	T1
PR,KR	Ditto (16)	ED	Rice, wheat	..	GC(121.40)	..	..	10.53	
KR,NC	Ditto (14)	..	Rice	..	GC(59.08),TW(48.56)	194.94	41.92	10.00	
KR	Ditto (12)	..	Rice	..	GC(9.30),TWE(8.09)	33.33	20.90	6.08	
KR	Ditto (13)	..	Rice	..	GC(15.37),TW(4.04)	7.28	7.71	3.24	
KR	Ditto (15)	..	Rice, wheat	..	GC(607.02),TW(20.23), R(4.04).	31.14	309.98	306.38	M3:G1:T3
KR	Ditto (10)	..	Rice, wheat	..	GC(809.36),R(40.47), O(20.23).	344.32	..	25.96	M2:T5
KR	Ditto (12)	..	Rice, wheat	..	GC(101.17)	357.77	..	0.78	M2:T3
PR,KR	Ditto (8)	..	Rice, wheat	..	GC(0.20),PC(28.32), O(4.04).	343.40	..	0.80	
				..	GC(14.16),TW(6.07)	0.22	7.28	1.00	
KR	Murliganj (10)	..	Rice	..	GC(18.21),TW(4.04)	70.46	34.86	7.59	

DEVELOPMENT BLOCK—KUMARKHAND

VILLAGE

AMENITIES AND

Amenities available [if not available within the village, a dash (—) is shown in the column and next to it in brackets, the distance in broad ranges, viz., —5 kms., 5—10 kms. and 10 +kms., of the nearest place where the facility is available is given].

Serial no.	Name of village with Thana no.		Total area of the village (in hectares)	Total Population and number of huoseholds	Educational	Medical	Drinking water (potable)	Post and Telegraph	Day or days of the Market/ *hat*, if any	Communications (Bus stop, Rail. station, Waterways)
1	2		3	4	5	6	7	8	9	10
	REVENUE THANA—MADHEPURA—*contd.*									
26	Sikrahti	(239)	132.33	1,231 (206)	P	—(—5)	W,Hp	—(—5)	—(—5)	BS
27	Kumarkhand	(240)	1,478.30	7,424 (1,214)	P(6), M(3).	H,HC, PHC,PHS, D.FPC,O.	W,Tk,Hp, R,C.	PO	—(—5)	BS
28	Bishunpur Sundar	(241)	2,538.15	11,795 (2,041)	P(10) M(4),H.	PHS	W,Tk,Hp, R,C,N.	PTO	Daily	BS
29	Siripur Milik	(242)	37.64							*Uninhabited*
30	Siripur	(243)	3,919.73	16,379 (2,548)	P(11), M(3).	PHS	W,Tk, TW,R,C.	PO	Daily	NW
31	Ram Chaura	(244)	25.90	84 (13)	P	—(—5)	W,TW	—(—5)	—(—5)	—(—5)
32	Sukhasan	(245)	424.51	2,363 (417)	P,M	—(—5)	W,Tk,Hp, R.	PO	—(—5)	NW
33	Babhantoli	(246)	123.02	421 (65)	—(—5)	—(—5)	W,Hp	—(—5)	—(—5)	—(5-10)
34	Belari	(247/1)	1,422.05	7,562 (1,342)	P(2), M(3),H.	PHS(2), CHW(4).	W,TW,Hp, R,C,N.	—(—5)	—(5-10)	—(—5)
35	Bishunpur Korlahi	(253/1)	839.71	4,316 (609)	P(3),M	—(—5)	W,Hp,R	PO	—(5-10)	—(5-10)
36	Bishunpur Korlahi Arazi.	(253/2)	6.00							*Uninhabited*
37	Bishunpur Korlahi Chakla *alias* Jagir Chakla.	(254)	41.28	397 (63)	—(—5)	—(—5)	W,TW, Hp,R,C.	PO	—(—5)	—(—5)
38	Lachhmipur Milik	(255)	9.31							*Uninhabited*
39	Lachhmipur Chandi Asthan.	(256)	459.31	3,242 (530)	P(2)	PHS	W,Tk, TW,R.	PO	—(5-10)	BS
40	Bhawanipur	(257)	265.87							*Uninhabited*
41	Bhawanipur Jagir	(258)	4.05							*Uninhabited*
42	Rabta	(259)	907.70	5,955 (995)	P,M	—(—5)	W,Tk,Hp	PO	—(—5)	BS
43	Hanumannagar Chakla.	(261)	63.33	243 (34)	—(—5)	—(—5)	W,Hp	—(—5)	—(—5)	—(—5)
44	Zorawarganj	(273)	391.73	1,833 (314)	P,O	—(10+)	W,Tk, TW,R,C.	—(—5)	—(—5)	BS
45	Mangarwarakhas Mahal.	(274/1)	25.09							*Uninhabited*
46	Mangarwara	(274/2)	1,162.24	5,357 (960)	P(5), O(2)	PHS	W,Hp	PO	—(5-10)	—(10+)
47	Israin Kalan Khas Mahal.	(275)	1.21							*Uninhabited*
48	Gopipur Israin	(276)	24.28	309 (61)	P	—(—5)	W,Hp	—(—5)	—(5-10)	—(10+)
49	Mangarwara Milik	(277)	11.74							*Uninhabited*
50	Ghordaul	(278)	55.44	905 (144)	P	—(—5)	W,Hp	—(—5)	—(—5)	—(5-10)

DIRECTORY

LAND USE

Approach to village	Nearest town and distance (in km.)	Power supply	Staple food	Land use (i.e., area under different types of land use in hectares rounded up to 2 decimal places). Forest	Irrigated by source	Unirrigated	Culturable waste (including gauchar and groves)	Area not available for cultivation	Remarks including any place of religious, historical or archaeological interest
11	12	13	14	15	16	17	18	19	20
PR,KR	Murliganj (13)	ED	Rice	..	GC(16.53),TW(22.66), O(6.07).	56.65	28.59	1.83	M1
PR,KR	Ditto (16)	..	Rice, wheat	..	GC(21.17),PC(242.80)	607.32	445.14	161.87	N3:C1:T2
PR,KR	Ditto (20)	..	Rice, wheat	..	GC(615.51),PC(242.80)	1,008.05	23.09	648.70	M1:T4
				..	..	..	..	37.64	
KR	Murliganj (15)	..	Rice, wheat	..	GC(60.70),PC(607.02), TW(607.02),R(161.87), O(8.09).	1,751.04	202.34	521.65	M1:T3
KR	Ditto (12)	..	Rice, wheat	..	PC(8.09),Tk(1.61),O(0.80)	0.40	1.21	13.79	
KR,NR	Ditto (15)	ED	Rice, wheat	..	GC(12.14),Tk(4.04), R(20.23),O(20.30).	240.78	44.51	76.51	T1
KR	Ditto (15)	..	Rice, wheat	..	O(14.16)	91.05	9.71	8.10	
KR	Ditto (14)	..	Rice, wheat	..	GC(154.58),TW(7.28), R(12.14),O(68.79).	771.32	367.85	40.09	T6
KR	Ditto (13)	..	Rice, wheat	..	GC(323.74),PC(485.61)	..	..	30.36	T1
				..	..	..	..	6.00	T1
KR	Murliganj (10)	..	Rice, wheat	..	GC(10.11)	30.35	..	0.82	
				..	PC(2.02),O(4.04)	..	..	3.25	
PR,KR	Murliganj (7)	..	Rice, wheat	..	PC(56.76),O(20.27)	372.17	..	10.11	T1
				..	W(103.05)	125.45	20.23	17.14	
				..	..	..	..	4.05	
PR,KR	Murliganj (3)	..	Rice	..	GC(404.68)	432.70	27.92	42.40	T1
KR	Ditto (3)	..	Rice	..	GC(40.47)	4.98	..	17.88	
KR	Ditto (15)	..	Rice, wheat	..	GC(121.71),W(40.48), Tk(40.47).	80.48	52.60	55.99	
				..	GC(8.09),O(4.04)	11.21	..	1.75	
KR	Murliganj (15)	..	Rice, wheat	..	GC(485.61),O(121.40)	487.88	..	67.35	T1
				..	..	..	..	1.21	
KR	Murliganj (15)	..	Rice, wheat	..	GC(12.14),O(2.02),	6.35	..	3.77	
				..	..	9.73	..	2.01	
KR	Murliganj (19)	..	Rice, wheat	..	GC(21.85),O(4.04)	27.39	..	2.16	

DEVELOPMENT BLOCK—KUMARKHAND

VILLAGE AMENITIES AND

Amenities available [if not available within the village, a dash (—) is shown in the column and next to it in brackets, the distance in broad ranges, viz., —5 kms., 5—10 kms. and 10+ kms., of the nearest place where the facility is available is given].

Serial no.	Name of village with Thana no.	Total area of the village (in hectares)	Total Population and number of households	Educational	Medical	Drinking water (potable)	Post and Telegraph	Day or days of the Market/ *hat*, if any	Communications (Bus stop, Rail station, Waterways)
1	2	3	4	5	6	7	8	9	10
	REVENUE THANA—MADHEPURA—*contd.*								
51	Belsandi Milik (279)	31.97							*Uninhabited*
52	Rangpatti (280)	35.21	317 (62)	—(—5)	—(—5)	W,TW,C	—(—5)	—(—5)	—(10+)
53	Nawalganj Mainpur. (280/2)	48.56							*Uninhabited*
54	Rahta Chakla (281)	38.44	365 (65)	P	—(10+)	W,Hp,L	—(—5)	—(—5)	—(5-10)
55	Parmanandpur Chakla. (282)	38.85	764 (130)	—(—5)	CHW	W,Hp	—(—5)	—(—5)	—(5-10)
56	Ramnagar Mahesh Chakla. (283)	19.02	95 (17)	—(—5)	CHW	W,Hp,C	—(—5)	—(—5)	—(—5)
57	Purainikararia Chakla. (284)	10.93	12 (3)	—(—5)	—(—5)	W,C	—(—5)	—(—5)	—(5-10)
58	Baghmara (285)	32.78	187 (32)	P	—(—5)	W,Hp,C	—(—5)	Sunday, Thursday.	—(5-10)
59	Hanumannagar (286)	8.90	172 (21)	—(—5)	—(—5)	W,Hp	—(—5)	—(—5)	—(5-10)
60	Nainpatti (287)	35.61	11 (2)	P	—(—5)	W	—(—5)	—(—5)	—(10+)
61	Parmanandpur (288)	700.91	4,284 (791)	P,M	FPC	W,Tk, Hp,C.	PO	Monday, Wednesday, Friday.	—(5-10)
62	Chainpur (289)	208.41	1,362 (234)	P	SMP	Hp,R,C	—(—5)	—(—5)	—(10+)
63	Chainpur Milik (290)	18.21	31 (16)	—(—5)	—(10+)	Hp,C	—(—5)	—(—5)	—(10+)
64	Hanumannagar (291)	101.98	422 (81)	—(—5)	—(—5)	W,Hp,C	—(—5)	—(—5)	—(10+)
65	Chakla Gulam Abbas (292)	16.19	64 (17)	—(—5)	—(10+)	W	—(—5)	—(—5)	—(10+)
66	Hirapatti (293)	15.78							*Uninhabited*
67	Khutharajai (294)	535.80	986 (151)	P	RP	W,Tk, Hp,R,C.	—(—5)	—(—5)	—(10+)
68	Sahoriabala (295)	383.23	1,004 (167)	—(—5)	—(—5)	W,Hp	—(—5)	—(—5)	—(10+)
69	Lachhmipur Bhagwati. (296)	8.90							*Uninhabited*
70	Lachhmipur Bhagwati Milik. (297)	46.94							*Uninhabited*
71	Lachhmipur Bhagwati. (298)	539.84	2,468 (484)	P,O	—(—5)	W,Tk, Hp,C.	—(—5)	—(—5)	—(10+)
	Total	**24,709.10**	**121,397 (20,370)**	**P (77) M (25) H (3) O (6)**	**H (1) HC (2) PHC (2) PHS (9) D (1) FPC (2) RP (1) SMP (1) CHW (8) O (2)**	..	..	..	..

NOTE : Figures given in brackets under Col. 4 relate to number of households.

DIRECTORY

LAND USE

Approach to village	Nearest town and distance (in km.)	Power Supply	Staple food	Land use (i.e., area under different types of land use in hectares rounded up to 2 decimal places). Forest	Irrigated by source	Unirrigated	Culturable waste (including gauchar and groves)	Area not available for cultivation	Remarks including any place of religious, historical or archaeological interest
11	12	13	14	15	16	17	18	19	20
				..	GC(20.23)	8.19	0.80	2.75	
KR	Murliganj (15)	..	Rice, wheat	..	GC(8.09),O(0.80)	24.30	..	2.02	
				..	GC(12.14),O(4.04)	24.84	4.04	3.50	
KR	Murliganj (20)	EAg	Rice, wheat	..	GC(28.32),WE(8.09)	..	..	2.03	T2
KR	Ditto (20)	..	Rice, wheat	..	GC(0.80),PC(0.40)	29.64	5.26	2.75	
KR	Ditto (20)	..	Rice, wheat	..	GC(12.14),PC(4.04)	..	..	2.84	
KR	Ditto (25)	..	Rice	..	GC(8.09)	2.42	..	0.42	
KR	Ditto (24)	..	Rice	..	GC(10.11)	22.25	..	0.42	
KR	Ditto (25)	..	Rice	..	..	8.49	..	0.41	
KR	Ditto (25)	..	Rice	..	GC(8.09)	27.51	..	0.01	
KR	Ditto (24)	..	Rice	..	GC(364.11)	283.27	..	53.53	T2
KR	Banmankhi (28)	..	Rice, wheat	.	GC(40.47)	..	129.49	38.45	
KR	Ditto (28)	..	Rice, wheat	..	GC(16.18)	..	1.61	0.42	
KR	Ditto (28)	..	Rice, wheat	..	GC(40.47)	21.04	20.23	20.24	N2
KR	Ditto (28)	..	Rice, wheat	..	GC(4.23)	7.90	2.02	2.04	
				..	GC(1.74)	..	..	14.04	
PR,KR, NR.	Banmankhi (28)	..	Rice, wheat	..	GC(242.80)	182.10	40.47	70.43	T4
PR,KR	Murliganj (26)	..	Rice, wheat	..	GC(121.40),O(240.37)	..	..	21.46	
				..	O(2.83)	3.43	..	2.64	
				..	GC(20.23)	..	20.23	6.48	
NR	Murliganj (26)	..	Rice, wheat	..	GC(161.87)	323.74	40.47	13.76	T2
..	..	..	..	..	**GC (6,207.85)** **PC (1,916.62)** **W (143.53)** **WE (8.09)** **TW (861.53)** **TWE (8.09)** **Tk (46.12)** **R (238.75)** **O (718.12)**	**9,801.36**	**2,077.08**	**2,681.96**	**N 10** **M 12** **C 3** **T 49**

DEVELOPMENT BLOCK—MURLIGANJ

VILLAGE AMENITIES AND

Amenities available [if not available within the village, a dash (—) is shown in the column and next to it in brackets, the distance in broad ranges, viz., —5 kms., 5—10 kms. and 10+kms., of the nearest place where the facility is available is given].

Serial no.	Name of village with Thana no.	Total area of the village (in hectares)	Total Population and number of households	Educational	Medical	Drinking water (potable)	Post and Telegraph	Day or days of the Market/ *hat*, if any	Communications (Bus stop, Rail. station, Waterways)
1	2	3	4	5	6	7	8	9	10
	REVENUE THANA—MADHEPURA—*contd.*								
1	Depura (148)	317.67	2,119 (319)	P(2)	—(10+)	W,Hp, R,C.	—(—5)	—(—5)	—(—5)
2	Bishunpur Arar (149)	481.16	2,226 (368)	P,M	—(10+)	W,Hp	PTO & Phone.	—(—5)	—(—5)
3	Rasna (150)	332.24	1,331 (238)	P	—(5-10)	W,Tk, Hp.	—(5-10)	Tuesday, Friday.	BS
4	Babhangawan (151)	510.71	2,099 (378)	P(2)	—(—5)	W,Tk TW,Hp, R,C.	—(—5)	—(—5)	NW
5	Sukhasan (152/1)	286.51	1,478 (274)	P,M	—(—5)	TW,Hp	—(—5)	—(—5)	—(—5)
6	Arazi Sukhasan (152/2)	17.40	45 (11)	—(—5)	—(—5)	W	—(—5)	—(—5)	—(—5)
7	Tema (153)	47.35	80 (15)	—(—5)	—(10+)	W,TW, Hp.	—(—5)	—(5-10)	—(5-10)
8	Mahrajganj (154)	133.54	851 (143)	P	—(10+)	W,Tk, TW,Hp.	—(—5)	—(5-10)	—(5-10)
9	Siswapatti (155/1)	181.70	1,167 (176)	P	—(—5)	W,TW, Hp,R.	—(—5)	—(5-10)	—(5-10)
10	Siswapatti (155/2)	21.04	92 (14)	—(—5)	—(—5)	W,Hp	—(—5)	—(—5)	—(—5)
11	Rakhia Patti (156)	54.63	273 (35)	—(—5)	—(—5)	W,TW, Hp.	—(5-10)	—(5-10)	—(5-10)
12	Chatra Chak (157)	99.15	854 (138)	P,M	PHS,D	W,Hp	PO	Sunday, Thursday.	NW
13	Chatra Badh (158/1)	148.53	163 (27)	—(—5)	—(—5)	W,Hp	—(—5)	—(—5)	—(5-10)
14	Chatra Badh (158/2)	10.93							*Uninhabited*
15	Birgaon (159)	104.41	938 (161)	P	—(—5)	W,Hp,R	—(—5)	—(—5)	—(5-10)
16	Birgaon (160)	265.47	1,209 (218)	P	—(—5)	W,TW, Hp.	—(—5)	—(—5)	—(5-10)
17	Birgaon (161)	51.39	86 (18)	P	—(—5)	W,Hp	—(—5)	—(—5)	—(5-10)
18	Gangapur (162)	985.80	4,964 (915)	P(4),M	PHS	W,Tk, Hp,R.	PO	—(—5)	—(10+)
19	Bindraban (163)	154.59	1,018 (160)	P,M	—(—5)	W,Hp,R	—(—5)	—(5-10)	—(5-10)
20	Sakhua (164)	209.22	905 (173)	M	PHS, D,RP.	W,TW, Hp,R.	—(—5)	—(—5)	—(5-10)
21	Pokhram Milik (165)	6.88							*Uninhabited*
22	Pokhram (166)	590.83	2,792 (406)	P,M	PHS, CHW(2).	W,Hp, C.	PO	—(—5)	—(10+)
23	Parmanandpur Milik (167)	17.40							*Uninhabited*
24	Gopalitola (168)	351.67	1,145 (209)	P	—(—5)	W,TW, Hp,R,C.	—(—5)	—(—5)	—(5-10)
25	Tirkona (169)	80.13	563 (105)	P	—(—5)	W,Hp, R,C.	—(—5)	—(—5)	—(10+)

DIRECTORY

LAND USE

Approach to village	Nearest town and distance (in km.)	Power supply	Staple food	Land use (i.e., area under different types of land use in hectares rounded up to 2 decimal places). Forest	Irrigated by source	Unirrigated	Culturable waste (including gauchar and groves)	Area not available for cultivation	Remarks including any place of religious, historical or archaeological interest
11	12	13	14	15	16	17	18	19	20
KR	Madhepura (20)	ED,EAg	Rice, wheat	..	GC(89.94),TWE(40.47)	185.63	4.29	6.34	
PR,KR, NR.	Ditto (18)	..	Rice, wheat	..	GC(162.09),O(10.12)	293.60	6.07	8.28	
PR,KR	Ditto (18)	ED,EAg	Rice, wheat	..	GC(141.64),W(2.02), O(20.23).	156.66	4.11	7.58	
KR	Ditto (23)	..	Rice, wheat	..	W(167.95),TW(10.12), O(0.81).	313.21	..	18.62	
KR	Ditto (25)	..	Rice, maize	..	GC(12.14),O(16.19)	254.86	..	3.32	T2
KR	Ditto (26)	..	Rice, maize	..	..	4.46	..	12.94	
KR	Bihariganj (10)	..	Rice, maize	..	..	44.72	0.42	2.21	
KR	Ditto (10)	..	Rice, wheat	..	GC(50.59)	60.86	1.97	20.12	
KR	Ditto (10)	..	Rice, wheat	..	W(22.26),O(4.05)	104.95	10.22	40.22	
FP	Ditto (10)	..	Rice, wheat	..	TW(2.07),O(1.68)	14.90	0.58	1.81	
KR	Ditto (10)	..	Rice, wheat	..	..	49.95	0.58	4.10	
KR,NR	Murliganj (14)	..	Maize, wheat	..	..	74.82	1.69	22.64	N1:M1:T4
FP	Ditto (14)	..	Rice, wheat	..	..	114.22	0.83	33.48	
				..	O(0.25)	8.78	..	1.90	
KR	Murliganj (12)	..	Rice, maize	..	TW(20.23),O(2.02)	66.98	3.65	11.53	
KR	Ditto (12)	..	Rice, wheat	..	TW(50.69)	192.53	10.12	12.13	T1
KR	Ditto (20)	..	Rice, wheat	..	TW(10.09),O(4.05)	33.20	0.46	3.59	
KR	Ditto (15)	..	Rice, wheat	..	GC(26.47),R(202.34)	493.45	65.29	198.25	N2:M2:T5
KR	Ditto (10)	..	Rice, wheat	..	GC(12.14),O(4.05)	98.86	13.46	26.08	
KR,NR	Ditto (8)	..	Rice, wheat	..	GC(40.47),W(4.05), TW(0.89).	120.78	3.38	39.65	M1:T2
				..	..	6.68	..	0.20	
KR	Murliganj (18)	..	Rice, wheat	..	GC(9.76), Tk(11.34), O(57.47).	325.59	164.02	22.65	C1:T2
				..	GC(5.83)	9.41	..	2.16	
KR	Murliganj (14)	..	Rice, wheat	..	GC(16.19),TW(4.05), O(2.02).	221.55	6.37	101.49	
KR	Ditto (29)	..	Rice, wheat	..	GC(7.47),R(1.02), O(6.22).	60.54	1.69	3.19	

DEVELOPMENT BLOCK—MURLIGANJ

VILLAGE

AMENITIES AND

Amenities available [if not available within the village, a dash (—) is shown in the column and next to it in brackets, the distance in broad ranges, viz., —5 kms., 5—10 kms., and 10+kms., of the nearest place where the facility is available is given].

Serial no.	Name of village with Thana no.		Total area of the village (in hectares)	Total Population and number of households		Educational	Medical	Drinking water (potable)	Post and Telegraph	Day or days of the Market/ *hat*, if any	Communications (Bus stop, Rail. station, Waterways)
1	2		3	4		5	6	7	8	9	10
	REVENUE THANA—MADHEPURA—*contd.*										
26	Kalotaha	(170)	293.39	1,216	(174)	P	—(10+)	W,Hp, R,N,C.	—(—5)	—(—5)	NW
27	Jhitkia Hadi	(171)	55.44	543	(89)	P,M	—(10+)	W,TW, Hp.	—(—5)	—(—5)	—(5-10)
28	Jhitkia	(172)	114.93	521	(70)	P,M	—(—5)	W,TW, Hp.	—(—5)	—(—5)	—(5-10)
29	Parsi	(173)	269.52	915	(134)	P	—(10+)	W,Hp	—(5-10)	—(—5)	—(5-10)
30	Parmanpur	(174)	556.84	2,110	(356)	P,M	—(10+)	W,Tk,Hp	PO	—(—5)	—(5-10)
31	Khari	(175)	713.45	2,918	(492)	P(2),M	—(—5)	W,Tk,Hp, C,N.	—(—5)	—(5-10)	—(—5)
32	Belo	(179)	1,504.20	7,464	(1,319)	P(3)	—(5-10)	W,Tk,Hp, C.	PO	—(5-10)	—(5-10)
33	Jitapur	(183)	730.85	3,271	(589)	P(3),M	—(—5)	W,Tk, TW,Hp.	PO	—(5-10)	—(—5)
34	Bhairopatti	(184)	100.36	2,092	(321)	P,M	—(—5)	W,Tk,Hp	—(—5)	—(5-10)	—(—5)
35	Bishunpur	(185)	254.54	1,647	(255)	—(—5)	—(—5)	W,Tk,Hp	PO	—(—5)	—(—5)
36	Labtol	(186)	167.94	607	(105)	—(—5)	RP	W,TW, Hp,C.	PTO	—(—5)	BS
37	Parwa	(187)	614.71	3,381	(573)	P,M	PHS	W,Tk,Hp	PO	Sunday, Thursday.	—(—5)
38	Narha	(188)	165.92	987	(177)	P	—(5-10)	W,Hp,C	—(—5)	—(5-10)	—(5-10)
39	Bhatkhori	(189)	753.11	3,947	(670)	P(4),M(2)	—(5-10)	W,Tk,Hp	—(—5)	Wednesday, Saturday.	—(—5)
40	Jitapur Arazi	(190)	20.64								*Uninhabited*
41	Bishunpur Korlahi Chakla	(247/2)	0.40								*Uninhabited*
42	Tamautparsa	(252)	809.76	4,148	(636)	P(2),M, H.	—(—5)	W,Hp	PO and Phone.	—(—5)	—(—5)
43	Bishunpur Korlahi Milik	(253/3)	6.88	83	(13)	—(—5)	—(5-10)	W	—(—5)	—(5-10)	—(5-10)
44	Jorgawan	(260)	737.33	3,758	(639)	P,M	—(—5)	W,Hp,Tk	PTO & Phone.	—(—5)	NW
45	Ghagha	(262)							Wholly merged in Murliganj (NAC)		
46	Jairampur Jagir	(263)							Ditto		ditto
47	Jairampur	(264)							Ditto		ditto
48	Murliganj Jagir	(265)							Ditto		ditto
49	Mirganj (Murliganj)	(266)							Ditto		ditto
50	Mirganj	(267)	434.63	1,005	(177)	P	—(—5)	W,Tk,Hp	—(—5)	—(5-10)	BS

DIRECTORY

LAND USE

Approach to village	Nearest town and distance (in km.)	Power supply	Staple food	Land use (i.e., area under different types of land use in hectares rounded up to 2 decimal places). Forest	Irrigated by source	Unirrigated	Culturable waste (including gauchar and groves)	Area not available for cultivation	Remarks including any place of religious, historical or archaeological interest
11	12	13	14	15	16	17	18	19	20
KR,NR	Murliganj (20)	..	Rice, maize	..	GC(24.98),O(4.05)	224.11	11.92	28.33	
KR,NC	Ditto (21)	..	Rice, wheat	..	PC(12.35)	29.94	1.28	11.87	
KR	Ditto (21)	..	Rice, wheat	..	PC(8.09),TW(4.05)	87.21	1.43	14.15	
KR	Ditto (21)	..	Rice, wheat	..	TW(48.57),O(8.09)	168.41	6.88	37.57	
KR	Madhepura (10)	..	Rice, wheat	..	PC(10.12),O(101.17)	412.24	0.55	32.76	
KR	Ditto (8)	..	Rice, maize	..	GC(344.18),TW(4.86), O(20.24).	320.87	6.22	17.08	
KR	Ditto (5)	..	Rice, wheat	..	GC(404.68),Tk(8.09), O(40.47).	785.78	42.24	222.94	M1:T3
FP	Ditto (11)	..	Rice, maize	..	PC(87.01),TW(20.23)	593.30	2.13	28.18	
KR,NR	Murliganj (12)	..	Rice, maize	..	GC(3.65),TW(7.29), O(0.81).	8.13	0.83	79.65	
KR	Ditto (8)	..	Rice, wheat	..	GC(23.13),O(4.15)	206.96	6.62	13.68	T1
PR,KR	Ditto (8)	..	Rice, wheat	..	GC(121.41),O(8.10)	26.70	3.44	8.29	T2
PR,KR	Ditto (8)	..	Rice, wheat	..	GC(48.65),W(20.23), O(10.14).	496.76	4.11	34.82	N1
KR	Ditto (16)	..	Rice, wheat	..	GC(72.23)	77.07	3.50	13.12	
FP	Ditto (12)	..	Rice, maize	..	GC(468.38),TW(46.85)	205.94	8.46	23.48	
				..	O(0.41)	19.93	0.25	0.05	
				..	O(0.08)	..	..	0.32	
KR	Murliganj(16)	..	Rice, maize	..	GC(687.96),O(18.21)	42.65	11.90	49.04	T1
KR	Ditto (22)	..	Rice, wheat	..	GC(4.12),O(2.03)	..	..	0.73	
PR,KR, NR.	Ditto (4)	ED,EAg	Rice, wheat	..	GC(37.64),O(10.12)	644.97	12.21	32.39	
KR	Murligauj (2)	..	Rice wheat	..	GC(25.97),TW(6.16), O(4.05).	278.35	48.62	71.48	N3

DEVELOPMENT BLOCK—MURIGAGJ

VILLAGE

AMENITIES AND

Amenities available [if not available within the village, a dash (—) is shown in the column and next to it in brackets, the distance in broad ranges, viz., —5 kms., 5—10 kms. and 10+kms., of the nearest place where the facility is available is given].

Serial no.	Name of village with Thana no.	Total area of the village (in hectares)	Total Population and number of households	Educational	Medical	Drinking water (potable)	Post and Telegraph	Day or days of the Market/ *hat*, if any	Communications (Bus stop, Rail. station, Waterways)
1	2	3	4	5	6	7	8	9	10
	REVENUE THANA—MADHEPURA—*contd.*								
51	Rampur	(268)	1,070.38	5,118 (847)	P,M	—(5–10)	W,Hp,R, C,N.	PO	—(5–10)	BS
52	Gamharia Ekdara	(269)	270.33	1,291 (172)	P	—(10+)	W,Hp	—(—5)	—(5–10)	—(5–10)
53	Dinapatti	(270)	398.21	1,995 (342)	P(2)	—(—5)	W,Hp,C	—(5–10)	—(5–10)	—(—5)
54	Khusropatti	(271)	310.39	891 (150)	P	—(5–10)	W,TW, R,C.	—(5–10)	—(5–10)	—(5–10)
55	Pachgachhia	(272)					Wholly merged in Murliganj (NAC)		
56	Pakilpar	(299)	413.18	2,049 (345)	P,M	—(—5)	W,Tk,Hp, R,C.	—(—5)	—(5–10)	—(5–10)
57	Dighi	(300)	512.32	2,991 (501)	P(2),M	—(—5)	W,Tk, TW,Hp.	PO	—(5–10)	—(—5)
58	Raghunathpur	(301)	1,497.72	8,642 (1,552)	P(5), M(3).	—(—5)	W,Tk,TW, Hp,R.	—(10+)	—(—5)	BS
59	Sahebganj Itahari	(302)	219.34	1,735 (311)	P	—(—5)	W,Tk, Hp,C.	—(—5)	—(5–10)	—(5–10)
60	Harpur	(303)	996.32	3,501 (510)	P	PHS, CHW	W,Hp,C	PO	—(10+)	—(10+)
61	Gudar Chakla	(304)	43.71	447 (89)	P	—(10+)	W,Tk, Hp,C.	—(—5)	Sunday, Wednesday.	—(—5)
62	Singhian	(305)	151.76	1,779 (310)	P	—(10+)	W,Hp	—(—5)	—(—5)	—(10+)
63	Rani Patti	(306)	208.41	751 (133)	P	—(10+)	W,Hp, R C.	—(—5)	—(—5)	—(5–10)
64	Amari Dharhra	(307)	423.30	1,830 (319)	P	—(10+)	W,Hp	—(10+)	—(—5)	—(10+)
65	Rajni	(308)	1,797.59	7,299 (1,412)	P(4),M(2)	PHS	W,Hp	—(5–10)	—(—5)	—(—5)
66	Rajnigot Milik	(309)	56.66	459 (66)	P,M	—(5–10)	W,Hp	—(—5)	—(5–10)	—(5–10)
67	Babhangawan	(310)	697.26	4,218 (787)	P(2), M(2),H.	PHS,RP(2), CHW(2).	W,Tk, Hp.	PO	Daily	—(—5)
68	Mahrajganj *urf* Pahifatehpur	(311/1)	58.27	185 (38)	P	—(5–10)	W,Hp	—(—5)	—(—5)	—(5–10)
69	Mahrajganj *urf* Pahifatehpur	(311/2)	10.42	54 (12)	—(—5)	—(—5)	W,Hp	—(—5)	—(—5)	—(—5)
70	Bishunpur Kantahi	(312)	168.35	907 (160)	—(—5)	—(—5)	W,Tk, TW,Hp,C.	—(—5)	—(—5)	—(10+)
71	Temabhela	(313)	330.62	1,999 (310)	P(2),M	—(—5)	W,Hp	—(5–10)	—(5–10)	—(5–10)
72	Parsaha	(314)	118.17	436 (91)	P	—(5–10)	W,Hp	—(5–10)	—(5–10)	—(5–10)
73	Chakla Pitambar Misra	(315)	47.75	170 (31)	—(—5)	—(5–10)	W,Hp	—(—5)	—(—5)	—(—5)
74	Kalyanpatti	(316)	54.63	609 (103)	P	—(—5)	W,TW, Hp.	—(—5)	Sunday, Thursday.	—(5–10)
75	Jagatpur	(317)	73.65	131 (34)	P	—(—5)	W,Hp	—(—5)	—(—5)	—(—5)

DIRECTORY

LAND USE

Approach to village	Nearest town and distance (in km.)	Power supply	Staple food	Land use (i.e., area under different types of land use in hectares rounded up to 2 decimal places). Forest	Irrigated by source	Unirrigated	Culturable waste (including gauchar and groves)	Area not available for cultivation	Remarks including any place of religious, historical or archaeological interest
11	12	13	14	15	16	17	18	19	20
PR,KR, NR.	Murliganj (6)	..	Rice, wheat	..	CC(84.85),TW(44.52), R(33.25).	696.11	40.61	171.04	
KR	Ditto (11)	..	Rice, wheat	..	GC(57.87),O(15.38)	169.21	3.82	24.05	
KR	Ditto (14)	..	Rice, wheat	..	GC(153.78),R(12.14)	165.92	16.33	50.04	
KR,NR	Ditto (5)	..	Rice, wheat	..	GC(4.05),R(40.47), O(4.05).	118.84	24.39	118.59	N2
KR	Murliganj (3)	..	Rice	..	PC(20.23)	340.14	20.35	32.46	N1:T1
KR	Ditto (5)	..	Rice	..	GC(41.75),TW(18.26)	307.18	33.19	111.94	
PR,KR	Ditto (10)	ED	Rice, wheat	..	GC(712.90),TW(259.97)	494.52	15.56	14.77	M2:C1:T8
KR	Ditto (6)	..	Rice, maize	..	PC(64.93),TW(42.52)	49.66	9.09	53.14	
KR	Ditto (10)	..	Rice, maize	..	GC(160.23),TW(37.30)	531.01	70.28	197.50	
KR,NR	Ditto (15)	..	Rice, wheat	..	GC(10.12),O(2.02)	21.45	2.10	8.02	
KR	Ditto (12)	..	Rice, wheat	..	GC(4.05),TW(64.75)	52.61	4.49	25.86	
KR	Ditto (19)	..	Rice, wheat	..	GC(38.45),R(2.02)	91.26	8.09	68.59	
KR	Ditto (18)	..	Rice, wheat	..	GC(50.73),O(28.33)	289.47	10.16	44.61	
PR,KR	Ditto (9)	..	Rice, wheat	..	GC(127.48),W(6.18), TW(16.31),O(24.49).	1,230.68	51.64	340.81	
PR,KR	Ditto (9)	..	Rice, wheat	..	GC(21.74),W(0.41), TW(12.14),O(0.81).	18.26	1.43	1.87	N1
PR,KR	Bihariganj (10)	..	Rice, wheat	..	GC(50.59),TW(28.36), O(10.12).	457.32	63.30	87.57	N3:M3:T6
KR	Ditto (5)	..	Rice, wheat	..	..	48.97	0.85	8.45	
KR	Ditto (4)	..	Rice, wheat	..	.	17.81	0.79	0.82	
KR	Ditto (20)	..	Rice, wheat	..	TW(40.47),O(4.05)	111.62	3.79	8.42	
KR	Ditto (20)	..	Rice, maize	..	Tk(32.38),O(20.23)	245.23	14.47	18.31	
KR	Ditto (20)	..	Rice' wheat	..	..	112.36	..	5.81	
KR	Ditto (18)	..	Rice, wheat	..	..	42.77	1.35	3.63	
KR	Ditto (8)	..	Rice, wheat	..	GC(8.09),O(4 05)	32.60	1.62	8.19	T2
FP	Murliganj (5)	..	Rice, wheat	..	GC(21.93)	39.15	3.60	8.97	T1

DEVELOPMENT BLOCK—MURLIGANJ

VILLAGE AMENITIES AND

Amenities available [if not available within the village, a dash (—) is shown in the column and next to it in brackets, the distance in broad ranges, viz., —5 kms., 5—10 kms. and 10 +kms., of the nearest place where the facility is available is given].

Serial no.	Name of village with Thana no.	Total area of the village (in hectares)	Total population and number of households	Educational	Medical	Drinking water (potable)	Post and Telegraph	Day or days of the Market/ *hat*, if any	Communications (Bus stop, Rail. station, Waterways)
1	2	3	4	5	6	7	8	9	10
	REVENUE THANA—MADHEPURA—*concld.*								
76	Pandukia Milik (318)	45.32	269 (49)	P	—(10+)	W,Hp	—(—5)	—(—5)	—(5-10)
77	Chakla Gopal Jha (319)	41.68	211 (35)	—(—5)	—(—5)	W,Hp,C	—(—5)	—(—5)	—(5-10)
78	Fatehpur (320)	353.29	1,329 (234)	P	—(—5)	W,Hp	—(—5)	—(—5)	—(—5)
79	Tulasia (321)	405.08	2,512 (459)	P,M,H	—(—5)	W,Tk, Hp,C,N.	—(—5)	—(—5)	—(5-10)
80	Kalhautia (322)	586.38	2,712 (481)	P(2),M	—(—5)	W,Tk,Hp, C.	—(5-10)	—(—5)	BS
81	Shekhpura (323)	368.66	1,761 (338)	P(2)	PHS, CHW.	W,Hp	—(—5)	—(5-10)	—(—5)
82	Baijnathpur (324)	448.39	2,690 (491)	P	—(—5)	W,Hp	—(—5)	—(5-10)	—(—5)
	Total	25,951.73	127,982 (22,102)	P (85) M (32) H (3)	PHS (9) D (2) RP (4) CHW (6)	..	..	..	..

NOTE : Figures given in brackets under Col. 4 relate to number of households.

DIRECTORY

LAND USE

Approch to village	Nearest town and distance (in km.)	Power supply	Staple food	Forest	Land use (i.e., area under different types of land use in hectares rounded up to 2 decimal places). Irrigated by source	Unirrigated	Culturable waste (including gauchar and groves)	Area not available for cultivation	Remarks including any place of religious, historical or archaeological interest
11	12	13	14	15	16	17	18	19	20
KR	Murliganj (15)	..	Rice, wheat	..	O(2.02)	35.02	..	8.28	T1
KR,NC	Bihariganj (5)	..	Rice wheat	..	GC(12.35)	18.34	3.35	7.64	
PR,KR	Ditto (16)	..	Rice, wheat	..	GC(161.07),O(16.39)	146.30	10.46	19.07	M3:T7
KR	Ditto (6)	..	Rice, wheat	..	GC(202.97),TW(41.44)	121.48	6.22	32.97	
PR,KR	Ditto (6)	..	Rice, wheat	..	GC(445.25)	115.34	4.95	20.84	T1
KR	Ditto (4)	..	Rice, maize	..	GC(252.93),O(20.23)	87.42	4.09	3.99	
KR	Ditto (4)	..	Rice, wheat	..	GC(265.17)	175.14	4.73	3.35	T1
..	..	..	..	..	**GC (5,722.06)** **PC (202.73)** **W (223.10)** **TW (842.19)** **TWE (40.47)** **Tk (51.81)** **R (291.24)** **O (513.45)**	**14,323.78**	**906.89**	**2,834.01**	**N 13** **M 13** **C 2** **T 51**

DEVELOPMENT BLOCK—KISHANGANJ

VILLAGE AMENITIES AND

Amenities available [if not available within the village, a dash (—) is shown in the column and next [to it in brackets, the distance in broad ranges, viz., —5 kms., 5—10 kms., and 10+kms., of the nearest place where the facility is available is given].

Serial no.	Name of village with Thana no.	Total area of the village (in hectares)	Total Population and number of households	Educational	Medical	Drinking water (potable)	Post and Telegraph	Day or days of the Market/ *hat*, if any	Communications (Bus stop, Rail station, Waterways)
1	2	3	4	5	6	7	8	9	10
	REVENUE THANA—KISHANGANJ—*contd.*								
1	Nayanagar Arazi (50)	17.81	104 (18)	—(—5)	—(—5)	W,Tk,TW, C,N.	—(—5)	—(—5)	—(—5)
2	Singarpur (51)	355.71	2,441 (424)	—(—5)	—(—5)	W,Tk,TW, N.	—(—5)	—(—5)	—(—5)
3	Khanarda (61)	923.07	5,634 (1,053)	P(4),M(2), H,O.	CHW(5)	W,Tk,Hp, C.	PO	Sunday, Thursday.	BS
4	Budhma (62)	961.12	4,353 (762)	P(3),M	—(—5)	W,Hp	—(—5)	—(—5)	BS
5	Shahidpur (63)	1,311.16	4,771 (944)	P,M,H	PHS,RP	W,Tk,Hp, R.	PO	Wednesday, Saturday.	—(—5)
6	Alamnagar (72/2)	444.34	3,122 (564)	P,M	FPC	W,Hp	—(—5)	Wednesday, Saturday.	—(—5)
7	Jotaili (150)	438.67	2,388 (407)	P(3)	—(—5)	W,Hp	—(—5)	—(—5)	—(—5)
8	Ruhua *urf* Harpur Hingo (151)	349.24	2,250 (382)	P(2),O	—(—5)	W,Tk,Hp, C.	PO	—(—5)	BS
9	Murli Chandwa (157)	626.85	1,891 (360)	P,M	—(—5)	W,Tk,TW, C,N.	PO	—(—5)	—(—5)
10	Kumarpur (158)	270.33	2,000 (367)	P	—(—5)	W,Hp	—(—5)	—(—5)	—(—5)
11	Rampur Dehru (159)	293.80	1,472 (266)	P,O	—(—5)	W,Tk,Hp, C.	—(—5)	—(—5)	—(—5)
12	Majaura (160)	392.54	3,069 (502)	P,M,O	PHS	W,Hp	PO	Sunday, Thursday.	—(—5)
13	Raibhira (161)	19.83							*Uninhabited*
14	Pariharpur (162)	416.01	2,065 (400)	P(2)	—(—5)	W,Hp,C	—(—5)	—(—5)	—(5–10)
15	Debail (163)	129.50	1,027 (183)	P	—(—5)	W,TW,Hp	—(—5)	—(—5)	—(5–10)
16	Lachhmipur (164)	644.66	2,963 (574)	P	—(—5)	W,Tk,TW, Hp.	PO	—(—5)	—(5–10)
17	Rahijagatpur (165)	396.59	2,851 (529)	P(2)	—(10+)	W,Tk,Hp, C.	PO	—(5–10)	—(5–10)
18	Madhukar Chak Parmanandpur (166)	1,078.07	5,178 (886)	P(2),M	—(10+)	W,Tk,TW, Hp,C.	PO	Tuesday, Thursday.	—(5–10)
19	Gamail (167)	931.57	4,369 (747)	P,M,H	PHS	W,Tk,Hp	PO	—(—5)	—(—5)
20	Biri Ranpal (168)	452.03	2,556 (465)	P,M	—(—5)	W,Hp	PO	—(—5)	—(—5)
21	Tirasi (169)	8.09	266 (49)	P	—(—5)	W,Hp	—(—5)	—(—5)	—(—5)
22	Raghunathpur Pakaria (170)	184.94	738 (129)	P	—(—5)	W,Hp	—(—5)	—(—5)	—(—5)
23	Goalpara (171)	245.24	1,599 (295)	P	—(—5)	W,Hp	—(—5)	—(5–10)	BS
24	Maheshua (172)	273.56	1,261 (193)	P	—(—5)	W,Hp	—(—5)	—(5–10)	—(—5)
25	Teldiha (173)	91.46	684 (115)	P	—(5–10)	W,Hp	—(5–10)	—(5–10)	—(—5)

DIRECTORY

LAND USE

Approach to village	Nearest town and distance (in km.)	Power supply	Staple food	Land use (i.e., area under different types of land use in hectares rounded up to 2 decimal places). Forest	Irrigated by source	Unirrigated	Culturable waste (including gauchar and groves)	Area not available for cultivation	Remarks including any place of religious, historical or archaeological interest
11	12	13	14	15	16	17	18	19	20
KR	Bihariganj (24)	..	Wheat, maize	..	..	17.41	..	0.40	
KR	Ditto (24)	..	Wheat, maize	..	..	272.29	41.69	41.73	
PR,KR	Ditto (28)	..	Rice, wheat	..	GC(30.96),TW(162.34)	487.30	61.19	131.28	N2:M1:C1:T8
PR,KR	Ditto (28)	..	Rice, maize	..	TW(60.70)	740.65	103.63	56.14	T2
KR	Ditto (29)	..	Rice, wheat	..	GC(16.19),R(20.23)	1,025.30	125.49	123.95	N8:T6
KR	Ditto (22)	..	Rice, wheat	..	GC(52.61),TW(24.28), Tk(4.05),O(8.09).	323.90	5.79	25.62	
KR	Ditto (17)	..	Rice, wheat	..	GC(66.78),TW(19.83), O(7.29).	294.96	..	49.81	
PR,KR	Ditto (14)	..	Rice, wheat	..	PC(21.19)	278.09	4.10	45.86	
KR	Ditto (12)	..	Wheat, maize	..	TW(40.47)	404.68	161.47	20.23	N3:M4:T2
PR,KR	Ditto (9)	..	Rice, wheat	..	TW(38.45),O(2.84)	186.97	29.55	12.52	
KR,NC	Ditto (12)	..	Rice, wheat	..	GC(40.47)	157.17	10.19	85.97	
KR	Ditto (11)	EAg	Rice, wheat	..	GC(43.30),WE(34.40), O(8.50).	213.27	34.40	58.67	M6:C3:T2
				..	..	19.68	..	0.15	
KR	Bihariganj (6)	..	Rice, wheat	..	GC(37.64),TW(18.21)	276.63	0.05	83.48	
KR	Ditto (5)	..	Rice, wheat	..	TW(4.15)	115.01	8.72	1.62	
KR	Ditto (16)	..	Rice, wheat	..	TW(91.06),GC(10.12)	505.77	20.23	17.48	
KR	Ditto (16)	..	Rice, wheat	..	GC(111.29),PC(10.12)	194.12	..	81.06	
KR,NC	Ditto (16)	..	Rice, wheat	..	GC(123.03),TW(16.60)	..	..	938.44	
PR,KR	Ditto (2)	..	Rice, wheat	..	TW(121.41)	618.78	31.97	159.41	N5:M2:C1:T7
PR,KR	Ditto (6)	..	Rice, maize	..	TW(40.47)	324.36	12.14	75.06	N5:M2:T3
KR	Ditto (6)	..	Rice, maize	..	TW(6.07)	0.49	0.81	0.72	
KR	Ditto (8)	..	Rice, maize	..	TW(10.12)	131.64	10.12	33.06	M3:T2
PR,KR	Ditto (7)	EAg	Rice, maize	..	TWE(24.28)	215.33	..	5.63	T1
KR	Ditto (10)	ED,EAg	Rice, maize	..	TW(20.23),TWE(6.07)	202.85	10.12	34.29	
KR	Ditto (8)	..	Rice	..	..	83.37	..	8.09	

VILLAGE AMENITIES AND

Amenities available [if not available within the village, a dash (—) is shown in the column and next to it in brackets, the distance in broad ranges, viz., —5 kms., 5—10 kms. and 10 + kms., of the nearest place where the facility is available is given].

Serial no.	Name of village with Thana no.		Total area of the village (in hectares)	Total Population and number of households	Educational	Medical	Drinking water (potable)	Post and Telegraph	Day or days of the Market/ *hat*, if any	Communications (Bus stop, Rail. station, Waterways)
1	2		3	4	5	6	7	8	9	10
	REVENUE THANA—KISHANGANJ—*contd.*									
26	Lachhmipur	(174)	428.56	2,520 (432)	P	—(—5)	W,Tk, TW,C.	—(—5)	—(—5)	—(—5)
27	Lachhmipur Milik	(175)	17.40							*Uninhabited*
28	Rasulpur Qasim *urf* Murli Chandwa	(176)	24.28							*Uninhabited*
29	Lashkari	(177)	303.91	1,911 (341)	P,M	—(5–10)	W,Tk,Hp, O.	PO	—(—5)	—(—5)
30	Barateni	(183)	424.51	2,051 (368)	P,M	—(5–10)	W,Tk,Hp, C.	—(—5)	—(—5)	BS
31	Mohammad Danish Englis	(184/1)	26.30	174 (35)	—(—5)	—(5–10)	W,Hp	—(—5)	—(—5)	—(—5)
32	Roshan Ali Milik	(184/2)	12.55							*Uninhabited*
33	Chak Faizullah	(185)	142.45	645 (139)	P(2)	—(—5)	W,Hp	—(—5)	—(—5)	—(—5)
34	Bhaluahi	(186)	78.91	630 (126)	P	—(—5)	W,Hp	—(—5)	—(—5)	—(—5)
35	Shekhpur Chaman	(187)	506.66	2,087 (382)	P	—(—5)	W,Hp	—(—5)	—(—5)	—(5–10)
36	Nayanagar	(188)	1,273.52	8,322 (1,454)	—(—5)	—(—5)	W,Tk, TW,Hp,R.	—(—5)	Sunday, Thursday.	—(—5)
37	Bhawanandpur *alias* Kumarganj	(189)	249.28	1,268 (211)	P(2),M	—(—5)	W,Hp	—(5–10)	—(—5)	—(5–10)
38	Phanhan	(190)	411.15	1,796 (317)	P	—(5–10)	W,Tk, Hp,R.	—(—5)	—(—5)	NW
39	Rahta	(191)	365.02	3,771 (594)	P(2)	—(—5)	W,Tk, Hp,C.	PO	—(—5)	BS
40	Kishunganj	(192)	511.12	5,560 (985)	P(5), M(3),H,C.	H HC, PHS,D.	W,Hp	PO	Tuesday, Friday.	BS
41	Rampur Khora	(193)	417.23	3,284 (516)	P,M	—(—5)	W,Tk, Hp,C.	—(—5)	—(—5)	—(—5)
42	Haraili	(194)	53.65	2,667 (433)	P(2),M	—(5–10)	W,Hp	—(—5)	—(—5)	BS
43	Uda	(195)	233.91	1,570 (280)	P	—(5–10)	W,Hp	—(—5)	Monday, Friday.	—(—5)
44	Ramsahai Milik *alias* Garib Jha Chakla	(196)	4.05							*Uninhabited*
45	Ramsahai Milik *alias* Garib Jha Chakla	(197)	3.64							*Uninhabited*
46	Barahi	(198)	305.53	1,942 (227)	P(2)	—(5–10)	W,Tk, TW,Hp.	—(—5)	—(—5)	—(—5)
47	Pirnagar	(199)	498.57	2,555 (469)	P(2)	—(—5)	W,Tk, Hp,R,C.	PO	—(—5)	—(—5)
48	Khokhsi Saranpur	(200)	627.66	3,789 (746)	P(4),M	PHS	W,Tk, Hp,R.	PO	—(5–10)	—(5–10)
49	Khoksi Saranpur Milik	(201)	18.62							*Uninhabited*
50	Bishunpur Amuana	(202)	322.13	1,356 (247)	P	—(10+)	W, Hp	—(—5)	—(5–10)	—(5–10)

DIRECTORY

LAND USE

Approach to village	Nearest town and distance (in km.)	Power supply	Staple food	Land use (i.e., area under different types of land use in hectares rounded up to 2 decimal places). Forest	Irrigated by source	Unirrigated	Culturable waste (including gauchar and groves)	Area not available for cultivation	Remarks including any place of religious, historical or archaeological interest
11	12	13	14	15	16	17	18	19	20
PR,KR	Bihariganj (14)	ED	Rice, wheat	..	GC(24.28),O(60.70)	319.70	19.95	3.93	
				..	..	..	..	17.40	
				..	..	20.02	..	4.26	
PR,KR	Bihariganj (20)	ED,EAg	Rice, wheat	..	GC(18.21),O(6.07)	227.70	..	51.93	N3:M1
PR,KR	Ditto (14)	ED	Rice, wheat	..	GC(14.16),O(6.88)	293.99	..	109.48	M3:C2:T1
KR	Ditto (14)	..	Rice, maize	..	O(2.84)	19.08	..	4.38	
				..	GC(6.08)	2.12	..	4.35	
KR	Bihariganj (22)	..	Rice, wheat	..	GC(8.70),TW(10.12), R(10.12),O(4.05).	105.29	2.07	2.10	T1
KR	Ditto (20)	..	Rice, wheat	..	GC(20.23),TW(4.05), Tk(1.62).	44.27	2.42	6.32	N3:M1:C1: T1
KR	Ditto (29)	..	Rice, wheat	..	GC(16.19),TW(4.05), R(2.02).	310.26	84.21	89.93	T1
FP	Ditto (16)	..	Rice, maize	..	GC(67.24),TW(40.47)	962.02	175.07	28.72	
KR	Ditto (16)	..	Rice, maize	..	GC(40.47),TW(8.09), Tk(4.05).	146.28	4.24	46.15	N1:T1
KR,NR	Ditto (16)	..	Rice, wheat	..	PC(5.67),TW(10.93)	308.42	..	86.13	
PR,KR	Ditto (16)	..	Rice, wheat	..	GC(14.17),TW(10.93)	228.14	103.74	8.04	N2:M1
PR,KR	Ditto (10)	EAg	Rice, wheat	..	GC(18.21),TW(14.17), TWE(6.07),O(8.09).	364.68	30.35	69.55	N100:M16: C16:T4
KR,NR	Ditto (15)	..	Rice, wheat	..	GC(18.27)	245.14	97.14	56.68	
PR,KR	Ditto (14)	..	Rice, wheat	..	GC(41.28)	..	..	12.37	
PR,KR	Ditto (16)	..	Rice, wheat	..	GC(20.64)	..	..	213.27	
				..	..	3.50	..	0.55	
				..	..	3.28	..	0.36	
KR	Bihariganj (12)	..	Rice, wheat	..	GC(121.17),W(4.05), TW(41.28),Tk(4.05).	90.56	..	44.42	
PR,KR	Ditto (15)	..	Rice, wheat	..	PC(81.24)	402.87	12.14	2.32	
KR	Ditto (16)	..	Rice, wheat	..	GC(8.14),TW(4.17)	352.56	12.50	250.29	
				..	..	17.41	..	1.21	
KR	Bihariganj (18)	..	Rice, wheat	..	PC(4.13),TW(1.65)	162.39	..	153.96	

DEVELOPMENT BLOCK—KISHANGANJ

VILLAGE AMENITIES AND

Amenities available [if not available within the village, a dash (—) is shown in the column and next to it in brackets, the distance in broad ranges, viz., —5 kms., 5—10 kms. and 10 +kms., of the nearest place where the facility is available is given].

Serial no.	Name of village with Thana no.	Total area of the village (in hectares)	Total Population and number of huoseholds	Educational	Medical	Drinking water (potable)	Post and Telegraph	Day or days of the Market/ *hat*, if any	Communications (Bus stop, Rail. station, Waterways)
1	2	3	4	5	6	7	8	9	10
	REVENUE THANA—KISHANGANJ—*contd.*								
51	Shyam (203)	464.17	2,192 (403)	P	—(10+)	W,Hp	—(—5)	—(—5)	—(—5)
52	Anandpura Milik (204)	15.38							*Uninhabited*
53	Anandpur (205)	545.91	3,730 (590)	P(2),M	PHS	W,Tk,Hp, R,C,N.	PO	—(—5)	BS
54	Madhuban (206)	554.01	3,429 (573)	P,M	—(—5)	W,Hp	PO	—(—5)	—(—5)
55	Gangaura (207)	271.95	1,654 (288)	M	—(—5)	W,Tk,Hp, C,N.	—(—5)	—(—5)	—(—5)
56	Jhalari (208)	345.19	1,619 (287)	P(2),M	—(—5)	W,Tk, TW,Hp.	PO	Tuesday, Saturday.	BS
57	Bhaluahi Arazi (209)	33.99	274 (48)	P	—(—5)	W,Tk,Hp	—(—5)	—(—5)	BS
58	Rajpur Sarsandi (210)	347.62	1,580 (301)	P	—(—5)	W,Tk,TW, Hp,C.	—(—5)	—(—5)	BS
59	Jotmanohar (211/1)	129.50	719 (127)	P	—(—5)	W,Tk, TW,C.	—(10+)	—(—5)	—(—5)
60	Mohammadpur (212)	102.79	303 (59)	—(—5)	—(—5)	W	PO	—(—5)	—(—5)
61	Amauja (214)	157.42	857 (128)	P	—(—5)	W,Tk,Hp	—(—5)	—(5-10)	—(—5)
62	Jhajhari (215)	456.07	2,587 (440)	—(—5)	RP(2)	W,Tk, TW,Hp.	—(—5)	—(—5)	—(—5)
63	Biswari (216)	333.86	1,726 (285)	P,M	—(5-10)	W,Hp.C	—(—5)	—(5-10)	—(—5)
64	Goalpara (217)	459.31	3,306 (571)	P,M,H	PHS	W,Tk, TW,Hp.	PO	Sunday, Thursday.	BS
65	Shahpur Chaumukh (218)	890.30	5,423 (913)	P(3),M	HC	W,Hp	PO	—(—5)	—(—5)
66	Lohar (219)	197.08	894 (180)	P	—(—5)	W,Hp	—(—5)	—(—5)	—(—5)
67	Bhaluahi (220)	418.84	1,605 (265)	P,M	—(—5)	W,Tk,Hp	—(—5)	—(—5)	BS
68	Belahi (221)	256.16	1,421 (207)	P,M	—(—5)	W,Tk,TW, Hp,N.	—(—5)	—(5-10)	—(5-10)
69	Sarauni Kalan (222)	798.43	4,956 (847)	P(3)	—(—5)	W,Hp	PO	Friday, Saturday.	—(5-10)
70	Sindwari (223)	249.28	1,204 (237)	P	—(5-10)	W,TW,Hp, C.	—(—5)	—(—5)	—(5-10)
71	Fakirna (224)	61.92	268 (55)	P	—(10+)	W,TW, Hp,C.	—(—5)	—(—5)	—(5-10)
72	Pararia (225)	468.21	3,146 (535)	P(2)	CHW	W,Tk,TW, Hp.	PO	—(—5)	—(5-10)
73	Lachhmipur (226)	188.99	1,381 (187)	P,M	—(10+)	W,Tk,TW, Hp.	—(5-10)	—(5-10)	—(5-10)
74	Mohanpur Nisf (227)	503.42	2,572 (443)	P(2)	—(5-10)	W,Tk,TW, R,C.	—(—5)	—(5-10)	—(5-10)
75	Mohanpur Chaumukh (228)	525.67	2,865 (535)	P(4)	—(5-10)	T,W,TW, C.	PO	—(5-10)	—(5-10)

DIRECTORY

LAND USE

Approach to village	Nearest town and distance (in km.)	Power supply	Staple food	Land use (i.e., area under different types of land use in hectares rounded up to 2 decimal places). Forest	Irrigated by source	Unirrigated	Culturable waste (including gauchar and groves)	Area not available for cultivation	Remarks including any place of religious, historical or archaeological interest
11	12	13	14	15	16	17	18	19	20
PR,KR	Bihariganj (25)	..	Rice, wheat	..	GC(44.11),Tk(4.05), R(10.11).	288.34	19.01	98.55	
				..	..	14.34	..	1.04	
PR,KR	Bihariganj (15)	..	Rice, wheat	..	GC(36.42),TW(18.21), O(60.70).	410.43	..	20.15	N2:M1
FP	Ditto (9)	..	Rice, wheat	..	GC(84.63),W(20.33), TW(221.66).	82.69	..	144.70	M4:C2:T3
KR	Ditto (7)	..	Rice, wheat	..	GC(50.58),O(10.12)	48.44	23.13	139.68	
PR,KR	Madhepura (20)	EAg	Rice, wheat	..	TWE(12.34),O(16.38)	251.57	..	64.90	
PR,KR	Ditto (19)	..	Rice, wheat	..	O(4.97)	27.47	..	1.55	
PR,KR	Ditto (22)	..	Rice wheat	..	GC(81.74),TW(20.23), O(2.02).	220.85	12.48	10.30	
PR,KR	Ditto (21)	..	Maize	..	PC(20.23)	..	..	109.27	
KR	Ditto (21)		Maize	..	..	101.17	..	1.62	
PR,KR	Ditto (20)	..	Rice, wheat	..	.	154.79	..	2.63	
PR,KR	Bihariganj (12)	..	Rice, wheat	..	GC(80.94),TW(20.61)	316.45	2.02	36.05	
KR,NR	Madhepura (18)	..	Rice, maize	..	GC(42.49),W(28.32), PC(28.32),TW(28.32).	206.38	..	0.03	
PR,KR	Ditto (16)	EAg	Rice, wheat	..	GC(123.42),TW(42.49), TWE(4.05).	243.41	..	45.94	N4:M1:T2
FP	Ditto (18)	..	Rice, maize	..	PC(101.08)	404.68	..	184.54	
KR	Bihariganj (10)	..	Rice wheat	..	GC(97.12),O(14.16)	10.61	48.95	18.24	
PR,KR	Madhepura (18)	..	Rice, wheat	..	O(12.16)	365.06	..	41.62	
PR KR, NC	Bihariganj (6)	..	Rice, wheat	..	GC(10.12),TW(8.09)	184.12	..	53.83	
PR	Ditto (7)	..	Rice, maize	..	GC(40.52),TW(9.22)	687.52	..	61.17	
KR	Ditto (10)	..	Rice, wheat	..	GC(62.32),TW(2.02), O(5.26).	170.38	..	9.30	
FP	Ditto (8)	..	Rice, wheat	..	GC(9.30),TW(6.07), O(9.30).	33.20	..	4.05	
KR	Ditto (5)	..	Rice, wheat	..	GC(28.73),Tk(68.79)	329.18	41.41	0.10	
PR,KR, NR	Ditto (5)	..	Rice, wheat	..	GC(69.20),TW(18.21)	..	..	101.58	T1
FP	Ditto (5)	..	Rice, wheat	..	GC(111.38)	387.14	..	4.90	
KR	Ditto (5)	..	Rice, wheat	..	GC(50.58),O(10.12)	377.26	73.41	14.30	

DEVELOPMENT BLOCK—KISHANGANJ

VILLAGE AMENITIES AND

Amenities available [if not available within the village, a dash (—) is shown in the column and next to it in brackets, the distance in broad ranges, viz., —5 kms., 5—10 kms. and 10+kms., of the nearest place where the facility is available is given].

Serial no.	Name of village with Thana no.		Total area of the village (in hectares)	Total Population and number of households	Educational	Medical	Drinking water (potable)	Post and Telegraph	Day or days of the Market/ *hat*, if any	Communications (Bus stop, Rail. station, Waterways)
1	2		3	4	5	6	7	8	9	10
	REVENUE THANA—KISHANGANJ—*contd.*									
76	Bishunpur Jaisingh	(229)						Wholly merged in Bihariganj (NAC)		
77	Barhaya	(230)						Ditto		ditto
78	Bihariganj	(231)						Ditto		ditto
79	Hathiaundha	(232)						Ditto		ditto
80	Kusthan	(233)						Ditto		ditto
81	Rajganj	(234)	423.70	2,628 (414)	P(2),M	—(—5)	W,Tk,Hp	—(—5)	—(5–10)	—(5–10)
	Total		27,715.97	159,319 (27,834)	**P (97)** **M (30)** **H (5)** **C (1)** **O (4)**	**H (1)** **HC (2)** **PHS (7)** **D (1)** **FPC (1)** **RP (3)** **CHW (6)**	..	..	..	..

NOTE : Figures given in brackets under Col. 4 relate to number of households.

DIRECTORY

LAND USE

Approch to village	Nearest town and distance (in km.)	Power supply	Staple food	Land use (i.e., area under different types of land use in hectares rounded up to 2 decimal places). Forest	Irrigated by source	Unirrigated	Culturable waste (including gauchar and groves)	Area not available for cultivation	Remarks including any place of religious, historical or archaeological interest
11	12	13	14	15	16	17	18	19	20
KR	Bibariganj (3)	..	Rice, wheat	..	GC(95.09),O(56.65)	209.85	9.30	52.81	T1
..	..	..	..	..	GC (2,158.52) PC (471.98) W (52.70) WE (34.40) TW(1,219.43) TWE (52.81) Tk (86.61) R (42.48) O (317.19)	17,253.03	1,445.20	4,581.62	N138 M 46 C 26 T 47

DEVELOPMENT BLOCK—CHAUSA

VILLAGE AMENITIES AND

Amenities available [if not available within the village, a dash (—) is shown in the column and next to it in brackets, the distance in broad ranges, viz., —5 kms., 5—10 kms., and 10+kms., of the nearest place where the facility is available is given].

Serial no.	Name of village with Thana no.	Total area of the village (in hectares)	Total Population and number of households	Educational	Medical	Drinking water (potable)	Post and Telegraph	Day or days of the Market/ *hat*, if any	Communications (Bus stop, Rail. station, Waterways)
1	2	3	4	5	6	7	8	9	10
	REVENUE THANA—KISHANGANJ—*contd.*								
1	Phulaut (88)	1,983.34	8,931 (1,588)	P(3),M	PHS	W,Hp, R,N.	PO	Daily	BS
2	Morsanda (89)	1,586.75	1,781 (374)	P	—(—5)	W,Hp	—(—5)	—(—5)	—(—5)
3	Pachrasi Amanat Sarkar. (90)	5.67							*Uninhabited*
4	Pachrasi (91)	497.76	3 (2)	—(—5)	—(—5)	W,TW,Hp	—(—5)	—(5-10)	—(5-10)
5	Laualagaon (92)	1,031.53	9,596 (1,563)	P(5),M, O.	PHS	W,Hp	PO	—(5-10)	—(5-10)
6	Laualagaon Amanat Sarkar. (93/1)	69.61	475 (68)	—(—5)	—(—5)	W,Hp	—(—5)	—(5-10)	—(5-10)
7	Jit Singh Subedar Jagir. (93/2)	29.54							*Uninhabited*
8	Mohammad Heat Kumedan Jagir. (94/1)	111.29	806 (165)	—(—5)	—(—5)	W,TW	—(—5)	—(—5)	—(—5)
9	Jamman Kumedan Jagir. (94/2)	20.64							*Uninhabited*
10	Din Mohammad Subedar Jagir. (95/1)	6.88							*Uninhabited*
11	Din Mohammad Subedar Jagir. (95/2)	15.38							*Uninhabited*
12	Sardar Khan Sipahi Jagir. (96)	5.67	631 (97)	—(—5)	—(—5)	W,Hp	—(—5)	—(5-10)	—(5-10)
13	Dumar Singh Havaldar Jagir. (97)	8.50	709 (114)	—(—5)	—(—5)	W,Hp	—(—5)	—(5-10)	—(5-10)
14	Bhatgawan (98)	896.77	2,017 (335)	P(2) M	—(—5)	W,Tk,Hp	—(—5)	—(—5)	—(5-10)
15	Arajpur (100)	1,274.34	9,423 (1,513)	P(8),M, H,O.	PHS, CHW(3).	W,Tk,Hp	PO	—(—5)	BS
16	Mohammad Jafar Subedar Jagir. (101/1)	17.31							*Uninhabited*
17	Mohammad Jafar Subedar Jagir. (101/2)	29.54							*Uninhabited*
18	Chausa Amanat Sarkar. (101/3)	1.62							*Uninhabited*
19	Chausa (103)	1,156.78	10,676 (1,792)	P(7), M(2),H.	PHS, FPC.	W,Tk, Hp,C.	PO	Wednesday, Saturday.	BS
20	English Ghosai (104)	4.45							*Uninhabited*
21	Ghosai (105)	2,235.50	8,777 (1,586)	P(7),M(3)	PHS, CHW.	W,Tk, Hp,C.	PO	—(—5)	BS
22	Dhanseshpur (106)	585.98	2,004 (373)	P	—(—5)	W,Hp,C	—(—5)	—(—5)	—(—5)
23	Paina (107)	602.43*	6,467 (1,132)	P(4)	PHS	W,TW, Hp,C,	PO	—(5-10)	—(5-10)
24	Amanat Manullah Subedar. (108)	14.37							*Uninhabited*
25	Khan Kumedan Jagir (109)	65.56	49 (12)	—(—5)	—(—5)	W,TW,Hp	—(—5)	—(5-10)	—(5-10)

DIRECTORY

LAND USE

Approach to village	Nearest town and distance (in km.)	Power supply	Staple food	Land use (i.e., area under different types of land use in hectares rounded up to 2 decimal places). Forest	Irrigated by source	Unirrigated	Culturable waste (including gauchar and groves)	Area not available for cultivation	Remarks including any place of religious, historical or archaeological interest
11	12	13	14	15	16	17	18	19	20
PR,KR, NR.	Bihariganj (35)	ED	Wheat, maize	..	O(288.33)	1,490.69	1.43	202.89	C2:T5
KR,NR	Ditto (36)	..	Rice, wheat	..	..	1,540.92	..	45.83	
				..	..	..	..	5.67	
KR	Bihariganj (35)	..	Rice, wheat	..	..	474.67	..	23.09	
PR,KR	Ditto (33)	EA	Rice, maize	..	TW(39.70),TWE(40.47)	759.14	16.20	176.02	N1:M2:C1:T1
KR	Ditto (33)	..	Rice, wheat	..	..	60.82	..	8.79	
				..	Tk(2.96)	8.83	..	17.75	
KR	Bihariganj (30)	..	Rice, wheat	..	O(14.52)	95.39	..	1.38	
				..	Tk(4.20)	16.41	..	0.03	
				..	..	6.81	..	0.07	
				..	..	15.24	..	0.14	
KR	Bihariganj (33)	EA	Rice, wheat	..	O(2.44)	2.35	..	0.88	
KR	Ditto (33)	..	Rice, wheat	..	..	5.42	..	3.08	
PR,KR	Ditto (32)	EAg	Rice, wheat	..	TWE(57.53),Tk(51.36), O(14.24).	681.91	6.13	85.60	
PR,KR	Ditto (32)	EAg	Rice, wheat	..	TW(230.86),TWE(38.54)	953.23	4.18	47.53	N1:T1
				..	..	17.65	..	0.16	
				..	..	19.95	..	9.59	
				..	..	1.23	..	0.39	
PR,KR	Bihariganj (32)	ED,EAg	Rice, wheat	..	GC(34.53),TWE(17.03), Tk(103.11).	243.22	28.42	730.47	N40:M3:C4:T3
				..	Tk(1.51)	..	..	2.94	
PR,KR	Bihariganj (32)	..	Rice, wheat	..	GC(87.32),Tk(71.73)	1,825.72	10.27	240.46	N2:T3
KR	Ditto (34)	..	Rice, wheat	..	O(42.60)	472.40	0.68	70.30	
KR	Ditto (30)	..	Rice, wheat	..	GC(8.19),Tk(33.13)	532.59	4.19	24.33	
				..	Tk(0.70)	..	..	13.67	
KR	Bihariganj (30)	..	Rice, wheat	..	Tk(6.18)	58.64	..	0.74	

DEVELOPMENT BLOCK—CHAUSA

VILLAGE AMENITIES AND

Amenities available [if not available within the village, a dash (—) is shown in the column and next to it in brackets, the distance in broad ranges, viz., —5 kms., 5—10 kms. and 10 +kms., of the nearest place where the facility is available is given].

Serial no.	Name of village with Thana no.	Total area of the village (in hectares)	Total population and number of households	Educational	Medical	Drinking water (potable)	Post and Telegraph	Day or days of the Market/ *hat*, if any	Communications (Bus stop, Rail. station, Waterways)
1	2	3	4	5	6	7	8	9	10
	REVENUE THANA—KISHANGANJ—*contd.*								
26	Amanat Mungi Khan Subedar. (110)	12.55							*Uninhabited*
27	Manullah Subedar Jagir. (111)	15.38							*Uninhabited*
28	Bhola Singh Jamadar Jagir. (112)	24.69							*Uninhabited*
29	Amanat Manullah Jamadar. (113)	12.95							*Uninhabited*
30	Etwari Jamadar Jagir (114)	12.95							*Uninhabited*
31	Pahari Subedar Jagir (115)	3.24							*Uninhabited*
32	Amanat Hedaetullah Subedar. (116)	13.35							*Uninhabited*
33	Hidaetullah Jamadar Jagir. (117)	18.21							*Uninhabited*
34	Ramakant Subedar Jagir. (118)	17.14*	798 (147)	—(—5)	—(—5)	W,Hp	—(—5)	—(5-10)	—(5-10)
35	Subhani Subedar Jagir. (119)	21.02							*Uninhabited*
36	Mohammad Hanif Kumedan Jagir. (120)	61.11	6 (6)	—(—5)	—(—5)	W,TW,Hp	—(—5)	—(5-10)	—(5-10)
37	Amanat Sarkar (122)	23.07	43 (7)	—(—5)	—(5-10)	W,Hp	—(—5)	—(5-10)	—(5-10)
38	Kewat Ram Subedar Jagir. (123)	12.95							*Uninhabited*
39	Niamatullah Sipahi Jagir. (124)	6.23*							*Uninhabited*
40	Paran Singh Jamadar Jagir. (125)	6.88							*Uninhabited*
41	Chamru Hawaldar Jagir. (126)	8.50							*Uninhabited*
42	English Ghosai (127)	3.64							*Uninhabited*
43	Hasan Sharif Jamadar Jagir. (128)	11.74							*Uninhabited*
44	Gobind Ram Kumedan Jagir. (129)	48.56	280 (50)	P	—(5-10)	W,TW,S	—(—5)	—(—5)	—(—5)
45	Rasulpur Dhuria (130)	1,121.77	7,572 (1,360)	P(9), M,H.	PHS	W,Tk,Hp	PO	Monday, Friday.	BS
46	Kanwanrahi (131/1)	113.63*	114 (18)	—(—5)	—(—5)	Hp	—(—5)	—(—5)	—(—5)
47	Makhdampur Dhapdhara. (131/2)	849.83	4,753 (862)	P(4)	—(5-10)	W,Hp,C	—(5-10)	—(5-10)	—(5-10)
48	Meghu Singh Hawaldar Jagir. (132)	0.89*							*Uninhabited*
49	Harban Singh Naek Jagir (133)	7.28							*Uninhabited*
50	Durgapur (134)	512.97*	2,227 (432)	P(4),M	PHS, CHW.	W,Tk,Hp	—(—5)	—(—5)	—(—5)

DIRECTORY

LAND USE

Approach to village	Nearest town and distance (in km.)	Power Supply	Staple food	Land use (i.e., area under different types of land use in hectares rounded up to 2 decimal places). Forest	Irrigated by source	Unirrigated	Culturable waste (including gauchar and groves)	Area not available for cultivation	Remarks including any place of religious, historical or archaeological interest
11	12	13	14	15	16	17	18	19	20
				..	..	..	..	12.55	
				..	..	15.21	..	0.17	
				..	..	..	..	24.69	
				..	..	12.88	..	0.07	
				..	..	..	..	12.95	
				..	..	..	..	3.24	
				..	..	..	..	13.35	
				..	O(0.87)	..	..	17.34	
KR	Bihariganj (30)	..	Rice, wheat	..	..	..	..	17.14	
				..	..	..	..	2.02	
KR	Bihariganj (30)	..	Rice, wheat	..	Tk(3.41)	57.54	..	0.16	
KR	Ditto (25)	..	Rice, maize	..	..	18.60	1.05	3.42	
				..	..	12.78	..	0.17	
				..	..	..	..	6.23	
				..	..	6.00	..	0.88	
				..	Tk(2.04)	..	..	6.46	
				..	O(0.84)	..	..	2.80	
				..	Tk(1.29)	10.08	..	0.37	
KR	Bihariganj (24)	EAg	Rice, maize	..	GC(4.20),TWE(2.10)	35.36	1.30	5.60	
PR,KR	Ditto (28)	ED	Rice, maize	..	GC(74.94),Tk(56.80)	747.27	46.63	196.13	N2;M3;T2
KR	Ditto (28)	..	Rice, maize	..	Tk(2.10)	102.71	1.67	7.15	
KR	Ditto (24)	..	Rice, wheat	..	GC(85.18),Tk(47.14)	715.94	..	2.17	M1;T1
				..	..	..	..	0.89	
				..	Tk(1.65)	4.89	0.46	0.28	
KR	Bihariganj (26)	..	Rice, maize	..	Tk(61.35)	387.03	26.72	37.87	

DEVELOPMENT BLOCK—CHAUSA

VILLAGE

AMENITIES AND

Amenities available [if not available within the village, a dash (—) is shown in the column and next to it in brackets, the distance in broad ranges, viz., —5 kms., 5—10 kms. and 10 + kms., of the nearest place where the facility is available is given].

Serial no.	Name of village with Thana no.	Total area of the village (in hectares)	Total Population and number of households	Educational	Medical	Drinking water (potable)	Post and Telegraph	Day or days of the Market/ *hat*, if any	Communications (Bus stop, Rail. station, Waterways)
1	2	3	4	5	6	7	8	9	10
	REVENUE THANA—KISHANGANJ—*contd.*								
51	Kalekhan Naek Jagir (135)	21.47*	177 (31)	P	—(—5)	W,Hp	—(—5)	—(—5)	—(—5)
52	Ganeshpur (142)	395.78	2,322 (390)	P	—(—5)	W,Tk,Hp	—(—5)	—(—5)	BS
53	Madantha Milik (143)	11.33							*Uninhabited*
54	Puraini Milik (144)	2.83							*Uninhabited*
55	Ananat Sarkar (145)	2.45*							*Uninhabited*
56	Purani (146)	859.11*	7,335 (1,289)	P(2),M, Ac(2).	PHS	W,Tk, Hp,C.	PO	Daily	BS
57	Bagahra (147)	330.62	1,072 (170)	P,Ac	—(—5)	W,Tk,Hp	—(—5)	—(—5)	BS
58	Nazar Ali Milik (148/1)	15.78	476 (68)	—(—5)	—(—5)	W,Hp	—(—5)	Daily	—(—5)
59	Durgapur Arazi (148/2)	9.69*							*Uninhabited*
60	Puraini Bansgopal (149)	607.02	4,098 (672)	P(3),M	FPC	W,Hp	PO	—(5-10)	—(5-10)
61	Narda (152/1)	336.58	1,563 (315)	P	PHS	W,Tk,Hp	—(—5)	—(5-10)	—(—5)
62	Nardeh (152/2)	10.12							*Uninhabited*
63	Nurullapur *urf* Jogirar (153)	333.86	1,764 (300)	P,M	—(—5)	W,Hp	—(—5)	—(—5)	BS
64	Dumrail (155)	445.96	1,875 (359)	P	PHS	W,Tk,Hp	—(—5)	—(—5)	BS
65	Nayatola *urf* Hamidpur. (156/1)	341.95	1,966 (317)	P(3),H	—(—5)	W,Tk, TW,Hp.	PO	—(5-10)	BS
66	Nayatola *urf* Hamidpur. (156/2)	0.40							*Uninhabited*
	Total	**18,894.19**	**100,786 (17,507).**	**P (70) M (14) H (4) Ac (3) O (2)**	**PHS (11) FPC (2) CHW (5)**	..	..	..	..

*Area supplied through local sources.

NOTE : Figures given in brackets under Col. 4 relate to number of households.

DIRECTORY

LAND USE

Approach to village	Nearest town and distance (in km.)	Power supply	Staple food	Land use (i.e., area under different types of land use in hectares rounded up to 2 decimal places). Forest	Irrigated by source	Unirrigated	Culturable waste (including gauchar and groves)	Area not available for cultivation	Remarks including any place of religious, historical or archaeological interest
11	12	13	14	15	16	17	18	19	20
KR	Bihariganj (24)	..	Rice, maize	..	..	..	..	21.47	
PR,KR	Ditto (20)	EA	Rice, wheat	..	GC(5.66),Tk(28.42)	269.78	4.55	87.37	
				..	Tk(2.10),O(1.67)	..	..	7.56	
				..	O(1.36)	..	..	1.47	
				..	..	..	..	2.45	
PR,KR	Bihariganj (20)	EA	Rice, wheat	..	GC(72.51),TWE(14.26), Tk(32.46),O(2.22).	561.28	1.93	174.45	M9:T3
PR,KR	Ditto (20)	EAg	Rice, wheat	..	GC(8.16),TWE(20.32), Tk(51.95),O(16.43).	197.69	0.93	35.14	
KR	Ditto (20)	EA	Rice, wheat	..	..	10.13	..	5.65	
				..	..	..	..	9.69	
KR	Bihariganj (20)	..	Rice, wheat	..	GC(56.73),Tk(15.82)	385.85	0.46	148.16	
KR	Ditto (15)	..	Rice, wheat	..	Tk(32.53),O(18.11)	196.87	11.06	68.01	N2
				..	..	..	..	10.12	
PR,KR	Bihariganj (17)	..	Rice, wheat	..	GC(9.27),Tk(37.31)	223.19	9.78	54.31	N3;M1
PR,KR	Ditto (25)	ED,EAg	Rice, wheat	..	TW(70.83),TWE(10.97)	238.20	6.19	120.47	N3;M1
PR KR	Ditto (15)	EA	Rice, wheat	..	Tk(63.73)	191.45	13.33	73.44	N4;T9
				..	..	..	..	0.40	
..	..	..	..	..	**GC (446.69)** **TW (341.39)** **TWE (200.52)** **Tk (714.98)** **O (403.63)**	**13,683.36**	**197.56**	**2,906.06**	**N 58** **M 20** **C 7** **T 22**

DEVELOPMENT BLOCK—ALAMNAGAR

VILLAGE AMENITIES AND

Amenities available [if not available within the village, a dash (—) is shown in the column and next to it in brackets, the distance in broad ranges, viz., —5 kms., 5—10 kms. and 10+ kms., of the nearest place where the facility is available is given].

Serial no.	Name of village with Thana no.		Total area of the village (in hectares)	Total Population and number of households	Educational	Medical	Drinking water (potable)	Post and Telegraph	Day or days of the Market/ *hat*, if any	Communications (Bus stop, Rail. station, Waterways)
1	2		3	4	5	6	7	8	9	10
	REVENUE THANA—KISHANGANJ—*contd.*									
1	Akha	(64)	275.59	1,216 (250)	P	—(—5)	W,Tk,Hp	—(—5)	—(—5)	—(—5)
2	Mozaffarpur	(65)	293.39	1,993 (356)	P(3)	—(—5)	W,Tk,Hp	—(—5)	—(—5)	—(—5)
3	Basanwara	(66)	569.38	3,055 (533)	P(2)	—(—5)	W, Hp	—(—5)	—(—5)	—(—5)
4	Khuman Milik	(67)	1,106.80	5,055 (843)	P(4),M, H.	PHS	W,Tk, Hp,C.	PO	Wednesday, Saturday.	BS
5	Bispatti	(68)	715.47	2,385 (468)	P(2), M(4).	—(—5)	W,Hp,S	PO	—(—5)	—(—5)
6	Mohiuddinpur	(69)	108.05	605 (107)	P	—(—5)	W,Hp	—(—5)	—(—5)	—(—5)
7	Tilakpur	(70/1)	263.85	1,678 (293)	P(2),	—(—5)	W,Tk,Hp, R,C.	—(—5)	—(—5)	—(—5)
8	Muraut	(70/2)	967.19	2,230 (369)	P	—(—5)	W,Tk,Hp, R.	—(—5)	—(—5)	—(10+)
9	Keshopur	(71)	158.23	275 (53)	—(—5)	—(—5)	W,Hp	—(—5)	—(—5)	—(—5)
10	Alamnagar	(72/1)	1,861.93	15,117 (2,714)	P(11), M(2),H.	H,MCW, MH,CWC, RP, CHW(10).	W,Tk,Hp	PTO	Monday, Friday.	BS
11	Ladma	(73)	256.16	939 (177)	P	—(—5)	W,Hp	—(—5)	—(—5)	—(—5)
12	Barhauna	(74)	171.99	584 (98)	P	—(—5)	W,Hp	—(—5)	—(—5)	—(—5)
13	Haru Dumra	(75)	180.89	651 (127)	—(—5)	—(—5)	W,Hp	—(—5)	—(—5)	—(—5)
14	Khuranmal	(76)	660.84	2,308 (435)	P(3)	PHS	W,Tk,Hp	PO	—(—5)	—(—5)
15	Bargaon	(77)	661.65	3,074 (547)	P,M	CHW	W,Hp	PO	—(—5)	—(—5)
16	Sanoti Chak	(78)	153.37	337 (60)	—(—5)	—(—5)	W	—(—5)	—(—5)	—(—5)
17	Parail	(79)	834.84	2,720 (443)	P(2)	—(—5)	W,Hp	—(—5)	—(5–10)	—(5–10)
18	Kapasia	(81)	474.69	1,600 (259)	P	—(—5)	W,Hp,R	—(—5)	—(5–10)	—(10+)
19	Kishunpur Ratwara	(82)	2,298.18	6,350 (1,249)	P(3), M,H.	H,PHS, SMP,CHW.	W,Tk, Hp,R.	PO	—(5–10)	—(10+)
20	Gangapur	(83)	1,389.67	7,000 (1,283)	P(5),M	PHS,RP(2)	W,Tk,Hp	PO	Sunday, Thursday.	—(10+)
21	Khaon	(84)	459.31	1,177 (230)	P	—(—5)	W,Hp	—(—5)	—(—5)	—(10+)
22	Ithari	(85)	382.83	2,405 (433)	P,M	—(—5)	W,Tk, Hp,N.	—(—5)	—(—5)	—(—5)
23	Gauchi Dih	(86/1)	169.16	859 (174)	P	—(—5)	W,Hp,S,N	—(—5)	—(—5)	—(5–10)
24	Singhar	(86/2)	333.86	1,042 (168)	P,M(2)	—(—5)	W,Hp	PO	—(—5)	—(—5)
25	Hariharpur	(87)	343.17	2,638 (450)	P(2)	—(—5)	W,Hp,G,N	—(—5)	—(—5)	BS

DIRECTORY

LAND USE

Approach to village	Nearest town and distance (in km.)	Power supply	Staple food	Land use (i.e., area under different types of land use in hectares rounded up to 2 decimal places). Forest	Irrigated by source	Unirrigated	Culturable waste (including gauchar and groves)	Area not available for cultivation	Remarks including any place of religious, historical or archaeological interest
11	12	13	14	15	16	17	18	19	20
KR	Bihariganj (30)	..	Rice, wheat	..	PC(6.07),O(28.32)	189.13	6.61	50.46	
PR,KR	Ditto (30)	..	Rice, wheat	..	TW(4.05),O(54.63)	211.64	8.49	14.58	T1
KR	Madhepura (31)	..	Rice, wheat	..	TW(133.13)	356.39	45.55	34.31	
PR,KR	Ditto (31)	ED	Rice, maize	..	TW(488.04)	512.11	..	106.65	N4:M5:C1:T10
PR,KR	Bihariganj (25)	..	Rice, wheat	..	GC(29.54),O(80.94)	512.39	..	92.60	M1:T4
PR,KR	Ditto (29)	..	Rice, wheat	..	GC(8.49),O(40.45)	..	19.59	39.52	
KR	Madhepura (40)	..	Rice, wheat	..	GC(41.27),TW(8.09), O(12.94).	170.04	4.66	26.85	T2
KR	Bihariganj (37)	..	Rice, wheat	..	TW(80.94),R(20.56)	861.64	..	4.05	M2:T2
KR	Madhepura (38)	..	Rice, wheat	..	GC(10.92),O(9.50)	120.45	2.12	15.24	
PR,KR	Ditto (31)	ED,EO	Rice, wheat	..	GC(33.18),PC(105.21), TW(182.91),Tk(12.94).	1,264.22	..	263.47	M1:C3:T5
KR	Madhepura (33)	..	Rice, maize	..	GC(4.85),TW(15.17)	191.55	22.66	21.93	T1
KR	Ditto (40)	..	Rice, maize	..	GC(8.09),TW(16.99)	136.78	7.28	2.85	M1
KR	Ditto (41)	..	Rice, maize	..	GC(14.16),TW(10.12)	138.25	9.71	8.65	
KR	Ditto (41)	..	Rice, wheat	..	GC(3.23),TW(38.03)	529.88	47.75	41.95	
KR	Ditto (45)	..	Rice, maize	..	TW(16.18),O(2.42)	529.72	1.22	112.11	N1:M1:T1
KR	Ditto (45)	..	Rice, maize	..	O(3.64)	132.33	4.98	12.42	
PR,KR	Ditto (45)	..	Rice, maize	..	TW(12.94),O(7.23)	624.01	36.41	164.25	T2
KR	Ditto (40)	..	Rice, wheat	..	TW(10.20)	406.03	..	58.46	
KR	Ditto (40)	..	Rice, wheat	..	TW(27.27)	1,870.91	..	400.00	T1
KR	Ditto (20)	..	Rice, wheat	..	TW(242.80),R(21.00)	1,025.87	..	100.00	T4
KR	Ditto (15)	..	Rice, maize	..	TW(10.12),O(2.83)	385.66	2.34	58.36	N1:M1:T1
KR	Bihariganj (25)	..	Rice, maize	..	O(20.23)	342.84	..	19.76	
KR	Ditto (25)	..	Rice, maize	..	..	110.97	2.02	48.17	
KR	Madhepura (32)	..	Rice, wheat	..	TW(6.07),O(71.17)	227.69	5.96	22.97	T1
PR,KR	Ditto (32)	..	Rice, maize	..	GC(32.37)	258.99	..	51.81	N1

DEVELOPMENT BLOCK—ALAMNAGAR

VILLAGE AMENITIES AND

Amenities available [if not available within the village, a dash (—) is shown in the column and next to it in brackets, the distance in broad ranges, viz., —5 kms., 5—10 kms. and 10+kms., of the nearest place where the facility is available is given].

Serial no.	Name of village with Thana no.	Total area of the village (in hectares)	Total Population and number of households	Educational	Medical	Drinking water (potable)	Post and Telegraph	Day or days of the Market/ *hat*, if any	Communications (Bus stop, Rail. station, Waterways)
1	2	3	4	5	6	7	8	9	10
	REVENUE THANA—KISHANGANJ—*concld.*								
26	Kherho (121)	373.11	2,643 (505)	P(2)	RP	W,Tk,Hp, N.	—(—5)	—(—5)	—(—5)
27	Aurahi (136)	629.28	4,396 (786)	P(3),M	PHS	W,Tk,Hp, N.	PO	Wednesday	—(—5)
28	Saparda (137)	815.83	3,969 (624)	P(2),H	—(—5)	W,Tk,Hp, N.	—(—5)	—(—5)	BS
29	Phulaut Englis (138)	6.07							*Uninhabited*
30	Kunjauri (139)	959.50	3,589 (681)	P(3)	—(—5)	W,Hp, C,N.	—(—5)	Wednesday, Saturday.	BS
31	Narthua Bhagipur (140)	721.54	3,802 (637)	P(2),M	—(—5)	W,Tk,Hp, N.	PO	—(—5)	BS
32	Karaman (141)	516.37	1,911 (354)	P,M	—(—5)	W,Tk,Hp, R.	—(—5)	—(—5)	BS
33	Mohammadpur Balia (178)	237.95	590 (88)	P	—(5–10)	W,Hp	—(5–10)	—(5–10)	—(5–10)
34	Raota (179)	192.22	1,277 (229)	P(2)	—(—5)	W,Hp	—(—5)	—(—5)	—(5–10)
35	Basdcopur (180)	284.89	1,938 (349)	P(2),M	—(—5)	W,Hp	—(—5)	—(—5)	—(—5)
36	Kursandi (181)	418.44	1,542 (243)	P	—(—5)	W,Hp	PO	—(—5)	—(5–10)
37	Shankarpur Madhaili (182)	342.36	2,534 (426)	P,O	—(5–10)	WHp	—(5–10)	—(5–10)	BS
	Total	**20,588.05**	**95,484 (17,041)**	**P (70) M (15) H (4)**	**H (2) MCW (1) MH (1) CWC (1) PHS (5) RP (4) SMP (1) CHW (12)**	..	..	..	..

NOTE : Figures given in brackets under Col. 4 relate to number of household.

DIRECTORY

LAND USE

Approach to village	Nearest town and distance (in km.)	Power supply	Staple food	Land use (i. e., area under different types of land use in hectares rounded up to 2 decimal places). Forest	Irrigated by source	Unirrigated	Culturable waste (including gauchar and groves)	Area not available for cultivation	Remarks including any place of religious, historical or archaeological interest
11	12	13	14	15	16	17	18	19	20
KR	Madhepura (32)	..	Rice, wheat	..	PC(20.33),,TW(12.26), O(3.23).	317.00	4.09	16.30	T2
KR	Ditto (31)	..	Rice, wheat	..	GC(24.28),TW(18.81)	523.38	12.16	50.65	
PR,KR	Ditto (31)	..	Rice, wheat	..	PC(26.70),TW(20.23)	634.72	13.81	120.37	T1
				..	..	..	..	6.07	
PR,KR	Madhepura (32)	..	Rice, maize	..	GC(60.70)	735.39	..	163.41	N1;M1;T1
PR,KR	Ditto (32)	ED	Rice, wheat	..	TW(20.23),O(21.74)	574.37	9.93	95.27	T1
PR,KR	Ditto (28)	..	Rice, wheat	..	W(20.23),TW(13.09)	400.30	12.93	69.82	
KR	Ditto (30)	..	Rice, wheat	..	GC(53.86),O(10.70)	136.95	5.25	31.19	
KR	Ditto (30)	..	Rice, wheat	..	O(75.87)	110.58	..	5.77	T2
KR	Ditto (35)	..	Rice, wheat	..	GC(43.54),O(21.24)	154.95	5.77	59.39	
KR	Ditto (31)	..	Rice, wheat	..	GC(5.36),O(42.49)	271.94	11.40	87.25	T2
PR,KR	Ditto (32)	ED,EO	Rice, wheat	..	GC(20.23),O(70.96)	231.80	5.05	14.32	T1
—	..	..	..	..	**GC (394.07) PC (158.21) W (20.23) TW (1,387.67) Tk (12.94) R (41.56) O (576.53)**	**15,208.87**	**296.74**	**2,491.23**	**N 8 M 13 C 4 T 45**

APPENDIX I

Development Blockwise Abstract of

EDUCATIONAL

Serial no.	Name of Development Block	Primary School		Middle School		Matriculation/ Secondary School		Higher Secondary/PUC/ Intermediate/ Junior College		College (Graduate and above)		Adult Literacy Class/ Centre	
		Villages	Institutions	Villages	Institutions	Villages	Institutions	Villages	Institutions	Villages	Institutions	Villages	Institutions
1	2	3	4	5	6	7	8	9	10	11	12	13	14
	Total	**1,065**	**1,923**	**404**	**504**	**96**	**103**	..	..	**6**	**6**	**12**	**39**
1	Kahara	54	91	27	34	9	11	..	..	1	1	..	..
2	Simri Bakhtiarpur	52	84	17	17	4	4	..	..	..	..	..	..
3	Mahishi	43	55	13	16	3	4	..	..	1	1	4	28
4	Nauhatta	40	54	15	24	2	2	..	..	..	..	..	..
5	Sour Bazar	57	135	34	44	5	7	..	..	..	..	..	..
6	Sonbarsa	55	82	20	21	6	6	..	..	..	..	..	..
7	Salkhua	45	82	10	11	2	2	..	..	..	..	..	..
8	Supaul	57	96	18	22	6	7	..	..	..	..	..	..
9	Marauna	26	40	13	15	2	2	..	..	..	..	..	..
10	Kishanpur	49	75	17	20	2	2	..	..	..	..	1	2
11	Pipra	36	82	18	23	5	5	..	..	..	..	..	..
12	Tribeniganj	50	121	19	27	4	4	..	..	1	1	..	..
13	Basantpur	55	58	7	7	1	1	..	..	..	..	..	..
14	Chhatapur	54	83	14	14	5	5	..	..	..	..	3	4
15	Raghopur	57	145	16	18	6	7	..	..	..	..	..	..
16	Nirmali	40	56	9	9	3	3	..	..	..	..	2	2
17	Madhepura	46	93	23	28	4	4	..	..	1	1	..	..
18	Singheshwar	42	92	25	38	8	8	..	..	1	1	..	..
19	Kumarkhand	33	77	12	25	3	3	..	..	..	..	..	..
20	Murliganj	58	85	27	32	3	3	..	..	..	..	..	..
21	Kishanganj	61	97	27	30	5	5	..	..	1	1	..	..
22	Chausa	22	70	11	14	4	4	..	..	..	..	2	3
23	Alamnagar	33	70	12	15	4	4	..	..	..	..	..	..

TO VILLAGE DIRECTORY

Educational, Medical and other Amenities

EDUCATONAL—*concld.*			MEDICAL											
Others		Villages with no educational facility	Dispensary		Hospital		Maternity and child welfare centre/maternity home/child welfare centre		Primary Health Centre/Health Centre		Family Planning Centre		Primary Health Sub-centre	
Villages	Institutions		Villages	Institutions	Villages	Institutions	Villages	Institutions	Villages	Institutions	Villages	Institutions	Villages	Institutions
15	16	17	18	19	20	21	22	23	24	25	26	27	28	29
67	**72**	**229**	**27**	**28**	**32**	**32**	**10**	**16**	**33**	**36**	**28**	**28**	**157**	**160**
6	7	12	1	1	4	4	2	2	4	4	1	1	10	10
7	7	6	3	3	1	1	1	3	1	1	4	4	9	9
3	3	28	..	..	2	2	..	..	1	2	2	2	9	9
2	2	12	..	..	1	1	1	3	1	1	1	1	5	5
1	1	11	2	2	1	1	..	..	3	3	1	1	6	6
1	1	4	2	2	..	..	..	..	1	1	..	..	6	6
..	..	5	1	1	..	..	..	..	1	1	1	1	5	5
1	1	13	..	..	3	3	2	2	3	3	..	..	5	5
1	1	8	..	..	..	..	..	..	2	2	2	2	2	2
4	4	4	1	1	2	2	1	1	2	2	1	1	3	3
3	3	1	..	..	2	2	..	..	..	..	1	1	10	10
6	6	3	1	1	3	3	..	..	..	..	..	..	10	10
2	2	30	2	2	1	1	1	1	1	2	2	2	5	5
7	7	10	1	1	5	5	..	..	1	1	1	1	6	6
3	4	8	4	4	1	1	..	..	..	..	3	3	7	7
2	2	9	4	5	1	1	1	1	..	..	1	1	6	6
2	3	11	..	..	1	1	..	..	3	3	..	..	7	8
5	6	3	1	1	..	..	..	..	4	4	2	2	6	7
5	6	19	1	1	1	1	..	..	3	4	2	2	8	9
..	..	12	2	2	..	..	..	..	..	..	..	..	9	9
4	4	6	1	1	1	1	..	..	2	2	1	1	7	7
2	2	11	..	..	..	..	..	..	..	..	2	2	11	11
..	..	3	..	..	2	2	1	3	..	..	..	..	5	5

APPENDIX I

Development Blockwise Abstract of

Serial no.	Name of Development Block	MEDICAL—*concld.*					DRINKING WATER						
		Community health Workers		Others		Villages with no medical facility	Tap	Well	Tank	Tube Well/ Hand Pump	River	Fountain	Canal
		Villages	Numbers	Villages	Institutions								
1	2	30	31	32	33	34	35	36	37	38	39	40	41
	Total	**71**	**144**	**62**	**97**	**1,052**	**13**	**1,180**	**431**	**1,275**	**335**	**2**	**340**
1	Kahara	..	..	3	11	53	1	64	40	67	20	..	30
2	Simri Bakhtiarpur	2	2	3	3	44	..	49	..	58	..	..	..
3	Mahishi	8	26	5	6	59	..	56	24	67	30	..	2
4	Nauhatta	..	..	1	6	45	..	27	2	48	5	..	..
5	Sour Bazar	5	11	8	14	55	1	70	4	66	7	..	11
6	Sonbarsa	8	15	3	4	46	1	58	26	58	16	1	15
7	Salkhua	..	..	..	..	48	..	48	20	54	26	..	4
8	Supaul	..	..	4	6	61	..	64	30	71	28	1	11
9	Marauna	..	..	..	..	31	..	16	11	35	22	..	1
10	Kishanpur	..	..	..	..	47	..	36	23	49	32	..	21
11	Pipra	..	..	2	2	26	..	37	35	37	15	..	25
12	Tribeniganj	14	24	1	1	33	..	47	14	52	4	..	12
13	Basantpur	4	5	3	4	76	1	84	23	81	19	..	31
14	Chhatapur	3	7	5	11	54	..	66	24	65	22	..	37
15	Raghopur	..	..	3	3	53	..	67	1	66	..	..	1
16	Nirmali	2	2	2	2	41	..	33	9	46	22	..	2
17	Madhepura	2	4	1	1	49	..	58	12	57	13	..	31
18	Singheshwar	6	11	5	7	27	8	44	27	45	13	..	29
19	Kumarkhand	5	8	4	4	38	..	50	20	49	13	..	29
20	Murliganj	4	6	3	4	61	..	70	23	69	15	..	22
21	Kishanganj	2	6	2	3	56	1	68	36	67	7	..	22
22	Chausa	3	5	..	..	21	..	32	12	33	1	..	6
23	Alamnagar	3	12	4	5	28	..	36	15	35	5	..	4

TO VILLAGE DIRECTORY

Educational, Medical and other Amenities

Drinking Water—*concld.*			Post and Telegraph							Communications			Power Supply	
Others	More than one source	Villages with no drinking water facility of any type	P. O.	T. O.	P. T. O.	P. O. and Phone	T. O. and Phone	P.T.O. and Phone	Phone	Bus Stop	Rail-way Station	Navi-gable Water-way	Avail-able	Not Avail-able
42	43	44	45	46	47	48	49	50	51	52	53	54	55	56
171	**1,232**	..	**304**	**1**	**13**	**48**	..	**17**	..	**166**	**6**	**87**	**263**	**1,056**
16	68	..	19	..	..	7	..	2	..	6	2	..	31	38
..	49	..	18	..	1	..	..	1	..	..	1	..	6	52
30	60	..	8	..	..	1	..	..	..	1	..	.	1	72
3	**34**	..	10	..	1	..	..	..	..	4	..	23	3	49
4	67	..	13	..	..	7	..	..	..	13	1	4	18	52
4	58	..	17	..	..	2	..	..	..	17	..	6	4	55
17	54	..	7	..	..	4	..	1	..	5	1	36	6	48
7	69	..	12	..	..	8	..	1	..	2	1	..	2	70
2	32	..	9	..	..	..	..	..	..	..	..	..	..	35
..	48	..	13	..	1	2	..	..	..	2	..	..	1	52
7	36	..	11	..	1	2	..	1	..	10	..	..	4	34
5	50	..	17	..	..	4	..	2	..	10	..	..	4	49
11	82	..	4	..	..	..	..	1	..	17	..	8	44	41
4	65	..	15	..	1	1	..	..	..	6	..	..	27	39
..	66	..	23	1	1	1	..	1	..	5	..	..	49	18
5	41	..	14	..	..	..	..	..	..	4	..	3	4	46
14	56	..	13	..	3	5	..	2	..	8	..	..	6	53
13	15	..	14	..	1	2	..	3	..	7	..	..	16	29
7	49	..	11	..	1	1	..	..	..	10	..	2	6	47
4	69	..	12	..	1	1	..	2	..	6	..	4	4	67
7	67	..	24	..	..	..	..	..	..	14	..	1	9	59
2	32	..	10	..	..	..	..	..	..	11	..	..	14	19
9	35	..	10	..	1	..	..	..	..	8	..	..	4	32

APPENDIX II TO VILLAGE DIRECTORY

Land utilisation data in respect of non-municipal towns (census towns)

Sl. no.	Name of Town and Development Block within brackets	Land use (i.e. area under different types of land use in hectares rounded up to 2 decimal places)					
		Total area	Forest	Irrigated by source	Unirrigated	Culturable waste (including *gauchar* and groves)	Area not available for cultivation
1	2	3	4	5	6	7	8

There is no Census town in this district.

APPENDIX III TO VILLAGE DIRECTORY

Development Blockwise list of villages where no amenity other than drinking water is available

Sl. no.	Name of village with Thana no. (in brackets)	Sl. no.	Name of village with Thana no. (in brackets)	Sl. no.	Name of village with Thana no. (in brackets)
	Development Block—Kahara				
1	Deona Gopal (142)	5	Baijnathpur (184)	8	Bharauli (207)
2	Balhapatti Arazi (143)	6	Deojaji (198)	9	Bishunpur (208)
3	Kandaha (144)	7	Parwania (201)	10	Kharagpur (216)
4	Dakha Badh (146)				
	Development Block—Simri Bakhtiarpur				
1	Teghra (8)	3	Khoju Chak (73)	5	Nainpur (85/1)
2	Baidi (28)	4	Nattigarh (74)		
	Development Block—Mahishi				
1	Dhor (49)	11	Paranpur (88)	20	Aksaur (108)
2	Telbadha (51/2)	12	Semar (89)	21	Baghwa (109)
3	Kangaon (65)	13	Nonia (91)	22	Maina Arazi (112)
4	Chatania (68)	14	Parewa (93)	23	Baghaud (113)
5	Bahrampur (71)	15	Sapaila (96/1)	24	Aina Sohagpur (116)
6	Sahorwa (76)	16	Dhor (96/2)	25	Bihna (123)
7	Bhanthi (79)	17	Kodwa (101)	26	Rakhti (124)
8	Nawada (80)	18	Nagar (102)	27	Birwar (128)
9	Supaul (82)	19	Jalkaur (107)	28	Gamrahu (130)
10	Dhapan (84)				
	Development Block—Nauhatta				
1	Kathiahi (4)	4	Balugaon *urf* Chhatra (14)	7	Bhushwar (45)
2	Kathuar Arazi (6)	5	Gorhialohar (34)	8	Narga (59)
3	Tikpali Chak Khati Badh (13)	6	Enaetpur (43)		
	Development Block—Sour Bazar				
1	Bhagwanpur (40)	4	Kachradaun (94)	7	Chakia (133)
2	Bhagwanpur (47)	5	Bhulia (96)	8	Sahgaura (177)
3	Raghunathpur (92)	6	Rohua (122)		
	Development Block—Sonbarsa				
1	Baisa (23)	2	Kolhait (37)	3	Malaudpatti (48)
	Development Block—Salkhua				
		1	Sahoria (38)		
	Development Block—Supaul				
1	Sukaila (139)	5	Gopalpur Khurd (171)	9	Balias (197)
2	Kharail (152)	6	Kalapatti (178)	10	Dadhaura Malikana (199)
3	Fakirana (161)	7	Dudha (195)	11	Solhani (213)
4	Kanpatti (162)	8	Keotna (196)	12	Sarhi Malikana (216)
	Development Block—Marauna				
1	Dhabghat (99)	4	Pachbhita (126)	6	Rataho (134)
2	Maheshpur (105)	5	Khorman (127)	7	Mongarihaw (137)
3	Manharpatti (113)				
	Development Block—Kishanpur				
1	Katmangra (37)	3	Khakhai (82)	4	Begamganj (143)
2	Dinajpur (38)				
	Development Block—Tribeniganj				
1	Jagur (270)	2	Karanpatti (291)		
	Development Block—Basantpur				
1	Khantaha (3)	7	Surea *urf* Siripur (59)	12	Padampur (206)
2	Basantpur (8)	8	Koskapur (191)	13	Koyali (208)
3	Dharhapatti Rakbechandip (23)	9	Piprahinag (193)	14	Lalpurgot (209)
4	Buchanoa (39)	10	Bairia Arazi (203)	15	Dhanripatti (210)
5	Barhampur (53)	11	Bairia Chawdhari (204)	16	Parsa Kalan (213)
6	Parwaha Chakla (58)				

APPENDIX III TO VILLAGE DIRECTORY—*concld.*

Development Blockwise list of villages where no amenity other than drinking water is available

Sl. no.	Name of village with Thana no. (in brackets)	Sl. no.	Name of village with Thana no. (in brackets)	Sl. no.	Name of village with Thana no. (in brackets)
	Development Block—Chhatapur				
1	Gurdharia (78)	3	Kalikapur (101)	4	Ramnagar (219)
2	Gareria Chakla (79)				
	Development Block—Raghopur				
1	Kohuara (31)	3	Shankarpur Daulat (69)	5	Sitarampur (138)
2	Rajpur (36)	4	Bengaipatti (136)	6	Inampatti (152)
	Development Block—Nirmali				
1	Bilandi (5)	4	Uganipatti (11)	7	Takia (20)
2	Banania (7)	5	Kabiahi (16)	8	Maura (33)
3	Bahuarwa (10)	6	Nonpara (18)		
	Development Block—Madhepura				
1	Piprahi Chakla (39)	5	Babadur Singh Dakhinwari Chakla (79)	8	Mudwala (84)
2	Amanat Uttarwaripatti (68)	6	Buniad Singh Chakla (80)	9	Balam (86)
3	Lachhmirampur Dakhinwari (71)	7	Gothkhopaiti (82)	10	Budhma Lokherai (182)
4	Siripur Uttarwari (74)				
	Development Block—Singheshwar				
1	Mahuli (10)	2	Bani (212)		
	Development Block—Kumarkhand				
1	Rampatti (216)	6	Babhantoli (246)	11	Chainpur Milik (290)
2	Garhia Milik (225)	7	Hanumannagar Chakla (261)	12	Hanumannagar (291)
3	Guria Milik (231)	8	Rangpatti (280)	13	Chakla Gulam Abbas (292)
4	Guria Milik (232)	9	Purainikaraia Chakla (284)	14	Sahoriabala (295)
5	Majhaul (238)	10	Hanumannagar (286)		
	Development Block—Murliganj				
1	Arazi Sukhasan (152/2)	5	Chatra Badh (158/1)	8	Bishunpur Kantahi (312)
2	Tema (153)	6	Bishunpur Korlahi Milik (253/3)	9	Chakla Pitambar Misra (315)
3	Siswapatti (155/2)	7	Mahrajganj *urf* Pahifatehpur (311/2)	10	Chakla Gopal Jha (319)
4	Rakhiapatti (156)				
	Development Block—Kishanganj				
1	Nayanagar Arazi (50)	2	Singarpur (51)	3	Mohammad Danish English (184/1)
	Development Block—Chausa				
1	Pachrasi (91)	4	Damar Singh Havaldar Jagir (97)	7	Mohammad Hanif Kumedan Jagir (120)
2	Laualagaon Amanat Sakar (93/1)	5	Khan Kumedan Jagir (109)	8	Amanat Sarkar (122)
3	Mohammad Heat Kumedan Jagir (94/1)	6	Ramkant Subedar Jagir (118)	9	Kanwanrahi (131/1)
	Development Block—Alamnagar				
1	Keshopur (71)	2	Haru Dumra (75)	3	Sanoti Chak (78)

APPENDIX IV TO VILLAGE DIRECTORY

List of villages according to the proportion of Scheduled Castes and Scheduled Tribes to the total population by ranges

A—SCHEDULED CASTES

Range of Scheduled Caste Population (Percentages)	Thana no.	Name of village
1	2	3

DEVELOPMENT BLOCK—KAHARA

Range of Scheduled Caste Population (Percentages)	Thana no.	Name of village
0—5*	135	Chainpur Uttar Khanad
	136	Parari
	138	Garahia Patti
	139	Balha Patti
	142	Deonagopal
	158	Pachgachhia
	175	Sattar
	176	Aran
	184	Baijnathpur
	190	Nariar
	191	Rohuamon
	193	Dighia
	195	Kahra
	203	Dewari
	204	Basauna
	207	Bharauli
	209	Mohanpur
	212	Amarpur
	215	Kharagpur
	217	Harpur
6—10	137	Bangaon
	145	Murli
	146	Dahaha Badh
6—10 —*concld.*	151	Bara
	154	Sihaul
	156/4	Bishunpur (Appertaining to) Gangaura Behra
	164	Bela
	177	Baghi *urf* Bhalua
		Sukhasan
	182	Shahpur
	183	Hasahakpur
	202	Parwania
	206	Dhagjari
	208	Bishunpur
	214	Bishunpur
	216	Kharagpur
11—15	149	Rohua
	150	Tulsiahi Patti
	156/1	Gangaura Behra
	156/2	Laukahi (Appertaining to) Gangaura Behra
	159	Gandual
	166	Purikh
	168	Panidaha
	171	Bijalpur
11—15 —*concld.*	172	Padumpur
	175	Nandlali
	187	Patuwaha
	192	Bariahi
16—20	156/3	Lachhminia (Appertaining to) Gangaura Behra
	157	Patori
	161	Barahser
	169	Makuna
	178	Gobargarh *urf* Jarsain
	194	Siradipatti
	201	Parwania
	210	Baluaha
21—30	170	Rakeapatti
	174	Ukahi
	179	Sisai
	181	Agwanpur
	197	Solindabad
	205	Dholi
31+	144	Kandaha
	198	Deojaji
	213	Amarpur

DEVELOPMENT BLOCK—SIMRI BAKHTIARPUR

Range of Scheduled Caste Population (Percentages)	Thana no.	Name of village
0—5*	5	Khajuri
	17	Baghwa
	28	Baidi
	65	Madhuban
	67	Ashraf Chak
	74	Nattigarh
	85	Hamidpur
6—10	1	Balhi
	11	Saraunja Thana (Sitanabad)
	14	Shankarpur
	20	Paharpur
	21	Tilanthi
	22	Ghoghsam
	24	Kathdumar
	54	Khamauti
	66	Bhauara
	69	Sardiha
	75	Balhampur
6—10 —*concld.*	78	Bhorha
	84	Tariawan
11—15	6	Matihani
	8	Madanpur
	10	Mohanpur
	12	Saraunja
	13	Hario
	18	Manjhwa
	23	Sukhasan
	30	Mahammadpur
	68	Raipura
	80	Simri
	83	Turki
16—20	2	Barsam
	27	Bhagdewa
	29	Aini
	31	Bhotia
	32	Rampur
16—20 —*concld.*	64	Bakhtiarpur
	71	Sonpura
	72	Basatpur
	79	Mahkhar
	82	Lagma
21—30	15	Kantho
	16	Chapram
	25	Agar
	26	Belwara
	73	Khojuchak
	77	Balthi
	81	Chak Bharo
	92	Bhatauni
31+	7	Sisauni
	19	Gopalpur
	36	Dhanupra
	76	Bindpur
	85/1	Nainpur
	86	Paharpur

DEVELOPMENT BLOCK—MAHISHI

Range of Scheduled Caste Population (Percentages)	Thana no.	Name of village
0—5*	68	Chatania
	100	Jhitki
	116	Aina Sohagpur
	130	Gamrahu
6—10	66	Bhelahi Kalan Khurd
	96/2	Dhor
	97	Bharwar
	110	Naharwa
	118	Mangrauni
11—15	47	Pokhar Bhinda
	52	Sarauni
	63	Kundali
	67	Birgaon
	70	Amahi

APPENDIX IV TO VILLAGE DIRECTORY

List of villages according to the proportion of Scheduled Castes and Scheduled Tribes to the total population by ranges

A—SCHEDULED CASTES—*contd.*

Range of Scheduled Castes Population (Percentages)	Thana no.	Name of village
1	2	3
DEVELOPMENT BLOCK—MAHISHI—*concld.*		
11—15 —*concld.*	72	Garaul
	85	Telwa
	91	Nonia
	92	Mahesraho
	114	Baghaud
	119	Karhara
16—20	51/1	Telhar
	74	Manaur
	81	Dumri
	83	Baghwa Hat Abad
	105	Mahisi
	107	Jalkaur
	127	Rajhanpur
	129	Sirwar
	131	Nakauch
21—30	64	Balia
DEVELOPMENT BLOCK—NAUHATTA		
0—5*	2	Kaithwar
	5	Hati
	8	Kasimpur
	12	Kadlipatti
	35	Bhakua
	37	Garhia
	42	Aunira Ramauli
	59	Narga
6—10	7	Barahi
	16	Hempur
	20	Asnahi Patti
	25	Barhara
	27	Chhataun
	30	Shahpur
	32	Darhar
DEVELOPMENT BLOCK—SOUR BAZAR		
0—5*	102	Ajgaiba
	103	Bhawanipur
	105	Sour Bazar
	107	Dhamsena
	117	Chikni Darmeani
	120	Kabelachak
	121	Rohua
6—10	51	Baijnathpur
	88	Lachhminia
	104	Saur
	113	Barsamkho Paiti
	114	Bhada
	116	Chikni Uttarwari
	123	Rampur
	131	Kachra
	136	Kanp

Range of Scheduled Castes Population (Percentages)	Thana no.	Name of village
1	2	3
21—30 —*concld.*	75	Sonkurthua
	78	Samani
	80	Nawada
	86	Ara
	94	Lohaur
	103	Khairaha
	111	Maina
	117	Aina
	120	Ghoghpur
	122	Sisauna
	128	Birwar
31+	51/2	Telbadha
	71	Bahrampur
	73	Jalai
	76	Sahorwa
	77	Panchbhinda
6—10 —*concld.*	33	Bhelahi
	43	Enaetpur
	58	Birjain
11—15	4	Kaliali
	19	Nauhatta
	21	Rampur
	23	Partaha
	45	Baksuar
	54	Chandrain
	55	Ekarh
	56	Rasulpur
	60	Narainpur
16—20	24	Bakaunia
	40	Mohanpur
11—15	48	Khajuri
	50	Baijnathpur
	89	Barahi
	90	Sahuria
	98	Kachradaun
	99	Jiwachhpur Purwari
	101	Garhia
	106	Chanaur
	108	Dhamsena
	109	Sahuria
	111	Madhura
	112	Nado
	115	Barsam
	119	Kabela
	124	Indarwa
	125	Bansi Rauta

Range of Scheduled Castes Population (Percentages)	Thana no.	Name of village
1	2	3
31+ —*concld.*	79	Bhanthi
	87	Thanwar
	88	Paranpur
	89	Semar
	93	Parewa
	95	Pastwar
	96/1	Sapaila
	99	Kandaha
	102	Nagar
	104	Teghra
	121	Jhara
	123	Bihna
	124	Rakhti
	125	Dharampur
	126	Dhanauj
	133	Bijwar
21—30	6	Kathwar Arazi
	9	Panduha
	41	Kharhatelwa
	46	Murajpur
	61	Lalpur
	62	Sataur
31+	1	Deoka
	10	Dumra
	13	Tikpulichak Khuti Badh
	15	Dharampur
	17	Bargaon
	22	Bariari
	39	Kumhrauli
	44	Dharhara
	57	Naula
11—15 —*concld.*	126	Rauta Khem
	127	Bhabtia
	128	Subath
	135	Gulam
	141	Lachhmipur
	145	Pama
16—20	49	Gamharia
	52	Tiri
	91	Silet
	110	Bakhri
	130	Kchra
	137	Bishunpur
	138	Dhabauli
	140	Patarghat
	143	Bhaddi
	146	Paharpur
	178	Pastpar

APPENDIX IV TO VILLAGE DIRECTORY

List of villages according to the proportion of Scheduled Castes and Scheduled Tribes to the total population by ranges

A—SCHEDULED CASTES—*contd.*

Range of Scheduled Castes Population (Percentages)	Thana no.	Name of village	Range of Scheduled Castes Population (Percentages)	Thana no.	Name of village	Range of Scheduled Castes Population (Percentages)	Thana no.	Name of village
1	2	3	1	2	3	1	2	3
		DEVELOPMENT BLOCK—SOUR BAZAR—*concld.*						
21—30	92	Raghunathpur	21—30	142	Jamhra	31+	97	Hanuman Nagarchakla
	94	Kachradaun	—*concld.*	144	Kishunpur	—*concld.*	100	Jiwachhpur Pachhiari Patti
	129	Phursaha		176	Jirwa			
	134	Karahia	31+	46	Banchalha		147	Bara Singhia
	139	Kapasia		93	Raghunathpur		177	Sahgaura
		DEVELOPMENT BLOCK—SONBARSA						
0—5*	15	Fatehpur	11—15	39	Bargaon	21—30	14	Maina
	21	Jamhra	—*concld.*	47	Mahua Patti Uttarwari	—*concld.*	16	Pararia
	22	Gazipaita		49	Mahua Patti Dakhinwari		17	Behta
							25	Jalsiman
6—10	4	Dumra		52	Raghunathpur		29	Bhaura
	11	Sonbarsa		55	Pacharhi			
	27	Rakhauta		57	Kas Nagar		35	Mokma
	31	Baraith					41	Balia Ekduari
	46	Sarauni Madhepura	16—20	3	Shahpur		42	Baitha Musahri
	53	Paman		9	Soha		44	Belhat
				13	Padumpur		48	Malaud Patti
11—15	1	Lagma		28	Khasurha			
	2	Lagma Patti		32	Atlakha		54	Gonram
	5	Sirrahi					60	Maura
	6	Goalpura		36	Pachlakh			
	8	Sahmaura		40	Goari	31+	7	Harpur
				43	Malaudh Patti Uttarwari		18	Sahsaul
	20	Nanauti		56	Bhasti		19	Agma
	26	Paita		58	Barahi		23	Baisa
	30	Amirta		213	Basnahi		24	Bhada
	33	Manguar						
	34	Durgapur	21—30	10	Manori		45	Jhitkia Bhela
	38	Barsam		12	Dahad		59	Kopa
		DEVELOPMENT BLOCK—SALKHUA						
0—5*	62	Gurganwan	11—15	57	Kamra	21—30	42	Sauthi
	91	Maharas	—*concld.*	61	Gauspur	—*concld.*	50	Alani
	94	Shamsudinpur		87	Ghordaur		58	Gauri
	107	Kotwalia		104	Salkhua		93	Murli
	110	Samhar Khurd		105	Situahi		130	Sahuria
				114	Koparia			
	112	Kuchaut					132	Sugma
			16—20	35	Chanan			
6—10	43	Kabirpur		55	Gaurdah	31+	34	Khochardewa
	49	Raingnian		60	Harewa		39	Chiraia
	88	Kasimpur		89	Saibela		40	Bhirkhi
	90	Kusmhi		95	Khorasan		51	Sahuria
	97	Rasalpur					53	Shahganwan
				100	Jamal Nagar			
	101	Itahri		102	Afzalpur		59	Bhelwa
	108	Chhachhua		103	Mamarkha (Mobarkpur)		63	Puraini
	116	Hathmandal		106	Utsera		98	Lalpur
	117	Bankatti		115	Haransari		99	Badshah Nagar
							109	Scoti
11—15	33	Katbghara	21—30	37	Kabira		111	Samhar Kalan
		DEVELOPMENT BLOCK—SUPAUL						
0—5*	139	Sukaila	0—5*	154	Piprahi	0—5*	179	Purain
	140	Bela Parsani	—*contd.*	158	Ghuran	—*concld.*	181	Nemua
	148	Surti Patti		159	Magurar		189	Balha
	152	Kharail		174	Parsauni		190	Nanupatti Dhor

APPENDIX IV TO VILLAGE DIRECTORY

List of villages according to the proportion of Scheduled Castes and Scheduled Tribes to the total population by ranges

A—SCHEDULED CASTES—*contd.*

Range of Scheduled Castes Population (Percentages)	Thana no.	Name of village
1	2	3
DEVELOPMENT BLOCK—SUPAUL—*concld.*		
6—10	141	Nirmali
	166	Dumaria
	173	Maricha
	186	Malhani
	188	Sukhpur Solbani
	198	Parsarama Parsauni
	204	Baruari
	210	Bela
	212	Bina
11—15	150	Mahuwa
	162	Kanpatti
	168	Basbiti
	172	Chaudail
	176	Bakaur
	177	Sihe
	180	Rampur
	183	Ramdat Patti
	184	Maheshpur
	200	Barail
	205	Laukaha
11—15 *—concld.*	206	Amha
	207/1	Hardi
	219	Kariho
16—20	149	Chain Singh Patti
	155	Bainia
	156	Dabhari
	163	Balwa
	165	Piprakhurd
	169	Telwa
	170	Gopalpur Sire
	175	Bijalpur
	182	Lalchandpur
	185	Karanpur
	193	Bairo
	209	Jhahura
	220	Laurah
21—30	151	Malhad
	153	Parsa
21—30 *—concld.*	157	Ghiwak
	160	Dumaria
	164	Narahia
	191	Kataia
	201	Simra
	203	Goth Baruari
	211	Ekma
	213	Salhani
	214	Maricha
31+	161	Fakirana
	167	Chhapkahi
	171	Gopalpur Khurd
	192	Dhor Raghopur
	195	Dudha
	196	Keotna
	197	Balias
	199	Dudhaura Malikana
	207/2	Katbansi
	208	Itahari
DEVELOPMENT BLOCK—MARAUNA		
0—5*	91	Sisauni
	98	Rasuar
	106	Gamharia
	126	Pachbhira
6—10	99	Dhabghat
	102	Kataia
	104	Belahi
	107	Parari
	108	Mahuahi
	110	Saraunjabela
	112	Pachgachhia
6—10 *—concld.*	114	Barahra
	115	Jobaha
	130	Morauna
	132	Janardanpur
	135	Gonaura
	136	Khokhaha
11—15	100	Kadmaha
	109	Kulharia
	120	Ghogkaria
	122	Parkonch
	123	Baskhora
	125	Badurahi
11—15 *—concld.*	129	Kamrail
	131	Kusmaul
	136	Parsauni
16—20	124	Harari
21—30	103	Lalmania
	113	Manhar Patti
	121	Mainaha
	128	Chandargarh
	137	Mongarihaul
31+	134	Rataho
DEVELOPMENT BLOCK—KISHANPUR		
0—5*	42	Itahari
	62	Phulwaria
	66	Tulapatti
	74	Keota Patti
	78	Rajpur
	119	Siswa
	146	Dubiahi
	250	Bahorwa
6—10	39	Lachhminia
	55	Murli
	58	Saraigarh
	61	Andauli
	63	Sukhasan
	64	Barhatha
	67	Madhura
	68	Mehasimar
	69	Sungiawan
	79	Belatarha
6—10 *—concld.*	81	Abhwar
	82	Khakhai
	87	Kamaldaha
	117	Sujanpur
	118	Maujaha
	145	Sukmarpur
	147	Dighia
	249	Parsa
11—15	75	Koraia
	76	Sobagpur
	77	Madhura
	83	Kishunpur
	84	Malar
	88	Arraha
	89	Gadahwa
	116	Bauraha
	143	Begmaganj
16—20	43	Banainia
	60	Chanpipar
	80	Sisauni
	86	Nawabakhar
	92	Parsa Madho
	142	Bela
	144	Pachgachhia
21—30	37	Katmungra
	56	Murli Milik
	65	Mahisardar Chakla
	85	Tharbitia
	93	Asanpur Kupaha
31+	40	Aurahi
	41	Sonpataha
	57	Murli Milik
	59	Kuli Patti
	90	Sonbarsa

APPENDIX IV TO VILLAGE DIRECTORY

List of villages according to the proportion of Scheduled Castes and Scheduled Tribes to the total population by ranges

A—SCHEDULED CASTES—*contd.*

Range of Scheduled Castes Population (Percentages)	Thana no	Name of village
1	2	3
DEVELOPMENT BLOCK—PIPRA		
0—5*	70	Jharka
	71	Jarauli
	225	Lalpatti
	248	Sakhua
6—10	72	Bairia
	228	Kataia Mahe
	233	Basaha
	246	Debipatti
11—15	73	Ratauli
	222	Ramnagar
	224	Tulapatti
	229	Gidrahi
11—15 —*concld.*	232	Thumha
	234	Bishunpur
	244	Makroi
	251	Tharhi Bhawanipur
	253	Sihraul
	255	Maheshpur
	257	Lalpur
	262/1	Basuli
16—20	223	Mahichanda
	226	Nirmali
	227	Pathra Jolhania
	230	Belokhra
	247	Dinapatti
16—20 —*concld.*	259	Dubiahi
	260	Dulari
	261	Beldara
21—30	221	Hatwaria
	235	Rajpur
	238	Amaha
	242	Pipra
	245	Bishunpur
31+	236	Rampur
	252	Lachhumandas Chak
	254	Jiwachhpur
	258	Bhairam Sardar Chakla
DEVELOPMENT BLOCK—TRIBENIGANJ		
0—5*	239/1	Bela
	240	Gamhirpur
	243	Atlakha Belahi
	262/2	Bhura
	264/1	Bhairopatti
	270	Jagur
	279	Kukurdhari
	292	Bela Patti
	297	Hira Patii
	302/1	Mahrampur
6—10	237	Pakri
	265	Karharwa
	267	Maun
	271	Babhanganwa
	290	Pansahi
	296	Bishunia
	299	Jadia
6—10 —*concld.*	315	Nandan
11—15	272	Mahesua
	280	Mirjawa
	285	Ganjhar Lakheraj
	298	Koriapatti
16—20	264/2	Semaria
	273	Latauna
	276	Lachhminia
	278	Barahkurwa
	289	Kusaha
	291	Karan Patti
	293	Guria
	304	Baghaeli
	313	Gobindpur
21—30	241	Lachhmipur
	266	Auraha
21—30 —*concld.*	268	Pathra Gordhai
	269	Thalha Garhia
	274	Kusaha
	281	Laharnia
	282	Purandaha
	295	Manganj
	303	Raghunathpur
	316	Parsagarhi
31+	275	Mahulia
	277	Daparkha
	283	Orlaha
	284	Gorha
	286	Ganjhar Mal
	287	Bhagwanpur
	288	Harihar Patti
	294	Pilwaha
	300	Phulkaha
DEVELOPMENT BLOCK—BASANTPUR		
0—5*	3	Khantaha
	4	Fatehpur
	13	Dubiahi
	47	Bhawanipur
	50	Mohanpur
	60	Kamatpur
	63	Garhaua
	74	Shibnagar
	184	Lahiparas
	187	Munshi Piprahi
	200	Kochgawan
6—10	1	Bhimnagar
	39	Buchunoa
	40	Dhena
	41	Ratanpur
	55	Kusahar Arazi
	64	Baisi Chakla
6—10 —*concld.*	81	Bishunpur Shiwaram
	193	Piprahinag
	215	Tulsi Patti
11—15	20	Dharha
	26	Parsahi
	45	Samda
	54	Kusahar
16—20	8	Barantpur
	11	Raniganj
	28	Bahtunia *urf* Satan Patti
	29	Piprahigot
	46	Kataia
	48	Hirde Nagar
	56	Sitapur
	57	Bishunpur Chaudhary
	61	Derbandhe
	185	Bauraha
16—20 —*concld.*	189	Kamat Arazi
	190	Jagir Arazi Kaskapur
	195	Parmanandpur
21—30	2	Lalpur
	6	Basantpur
	10	Raghunathpur
	12	Shibnagar
	16	Panch Panduria
	27	Narpat Patti
	43	Bhagwanpur
	49	Hanuman Nagar
	52	Balbhadarpur
	75	Rampur
	188	Gidarmari
	197	Ghauspur Patti
	199	Bhagwanpur

APPENDIX IV TO VILLAGE DIRECTORY

List of villages according to the proportion of Scheduled Castes and Scheduled Tribes to the total population by ranges

A—SCHEDULED CASTES—*contd.*

Range of Scheduled Castes Population (Percentages)	Thana no.	Name of village
1	2	3
DEVELOPMENT BLOCK—BASANTPUR—*concld.*		
31+	9	Baijnathpur
	19	Piprahi Patti Golari
	23	Dharha Patti Az Rakbe Chandip
	25	Lachhmipur
	37	Baijnathpur
	42	Bahorwa
	44	Saheban
31+ —*contd.*	51	Hedolwa
	76	Parwaha
	77	Nirmali
	82	Nathpatti
	186	Banaili Patti
	191	Koskapur
	192	Rani Patti
31+ —*concld.*	194	Jhirwa
	196	Puraini
	204	Bairia Chawdhari
	205	Sahajpur
	212	Parsa
	213	Parsa Kalan
	214	Nathbari
DEVELOPMENT BLOCK—CHHATAPUR		
0—5*	92/1	Bhimpur
	163	Hariharpur
	164	Rampur
	168	Bhatabari
	177	Bairia
	218	Indarpur
	219	Ramnagar
6—10	85	Bhawanipurtharha
	95	Belaganj
	100	Dodra
	158	Pariahi
	159	Udhampur
	166	Katahra
	167	Jhakar Garh
	181	Kishunganj
	220	Mohanpur
	223	Shahpur
11—15	80	Balua
	87	Barhmotar
	91	Chainpur
11—15 —*concld.*	94	Jiwachhpur
	98	Madhubani
	102	Lachhminia
	161	Madhopur
	172	Lachhmipur
	174	Khuti
	178	Raisri
	183	Chuni
	224	Patti Ratansar
16—20	92/2	Bhimpur
	155	Surjapur
	160	Bhagwatpur
	169	Chhatapur
	173	Karbana
	175	Darharia
	176	Ghiwaha
	222	Patti Neyamat *urf* Girdhar Patti
	225	Kathi
21—30	78	Gurdharia
21—30 —*concld.*	90	Chapain
	93	Keola
	96	Gobindpur Kalan
	97	Bardaha Jainagar
	156	Parsa Birbal
	162	Mahaddipur
	165	Lalpur
	171	Narahia
	228	Bhawanipur
31+	79	Gareria Chakla
	84	Bishunpur Ghulami
	86	Matiari
	88	Mahadeopatti
	149	Jainagara
	157	Lalganj
	179	Raisri Milik
	180	Mohammadganj
	221	Sahata
	226	Goalpara
	227	Ratansar
	231	Charne
DEVELOPMENT BLOCK—RAGHOPUR		
0—5*	33	Mansapur
	66	Gospur
	99	Garhia
	114	Imamganj
	117	Ram Bishunpur
	131	Satkodaria
	132	Sarhochia
	133	Achalpur
	137	Laukaha
	140	Koriapatti
	146	Haripur
6—10	71	Situhar
	103	Gobindpur
	109	Motipur
	115	Phinglas
	134	Dumri
	139	Thalha
	144	Pulkahi
	147	Husainabad
	151	Bhawanipur
11—15	35	Basawan Patti
	38	Dhurgawan
	70	Bauraha
	105	Bishunpur Daulat
	112	Norha
	113	Parsarman
	116	Gausabad
	118	Simrahi
	125	Manikchand Chakla
	126	Raghopur
	148	Chitauni
16—20	32	Jagdishpur
	34	Karjain
	36	Rajpur
	65	Baisi
	73	Undraha
	108	Hariraha
	119	Durgapur
	120	Piprahi
	122	Rampur
16—20 —*concld.*	128	Dharahara
	130	Debipur
	135	Champa Nagar
	143	Hulas
	153	Tekuna
21—30	68	Padum Nagar
	72	Parmanandpur
	104/1	Siripur
	106	Harpur
	107	Fakirana
	110	Berdah
	111	Sitaram Chakla
	121	Dharam Patti
	123	Gamharia
	124	Sait
	127	Radhe Nagar
	141	Satan Patti
	150	Sukha Nagar
31+	136	Bengai Patti
	138	Sitarampur
	152	Inam Patti

APPENDIX IV TO VILLAGE DIRECTORY

List of villages according to the proportion of Scheduled Castes and Scheduled Tribes to the total population by ranges

A—SCHEDULED CASTES—*contd.*

Range of Scheduled Castes Population (Percentages)	Thana no.	Name of village
1	2	3
DEVELOPMENT BLOCK—NIRMALI		
0—5*	17	Baisa
	22	Bagdari Chakla
	24	Chhithi Hanuman Nagar
	27	Kaleanpur
	46	Bhulia
	96	Jarauli
6—10	2	Kamalpur
	3	Harpur
	4	Bathnaha
	5	Bilandi
	6	Dharhara
	8	Repauli
	11	Uganipatti
	12	Dagmara
	14	Siani
	25	Shahpur Pirthi Patti
11—15	30	Ratanpura
	33	Sirinagar
	43	Jhitkia
	53	Dubiahi
	54	Matiahi
	57	Arraha
	58	Bhelwa
	60	Sahugarh
	61	Madhipura
	64	Madanpur
6—10 —*concld.*	30	Dudhaila
	31	Dighia
	32	Bela
	47	Kataia Bhulia
	49	Garhia
	53	Jhila Dumri
	95	Hanriahi
11—15	1	Kunali
	9	Laukaha
	10	Bahuarwa
	19	Simri
	21	Korhali
	23	Gopalpur
	26	Sadanandpur
	36	Majhari
DEVELOPMENT BLOCK—MADHEPURA		
0—5*	41	Pathraha
	59	Gorhiari
	68	Amanat Uttarwari Patti
	182	Budhma Lakheraj
6—10	34	Chitti
	35	Bhatranha
	78	Bahadur Singh Uttarwari Chakla
	87	Garhia
	192	Bhadaul
11—15	74	Siripur Uttarwari
	75	Siripur Dakhinwari
	82	Gothkhopaiti
	86	Balam
	194	Machh Bakhra
	249	Chaura
16—20	29	Barahi
	36	Got Bardaha
	38	Bardaha
	55	Pithahi
	56	Bhawantikthi
	62	Manikpur
	63	Madhuban
	71	Lachhmirampur Dakhinwari
	73	Sukhasan Uttarwari
	85	Mudwala
	193	Pararia
DEVELOPMENT BLOCK—SINGHESHWAR		
0—5*	21	Singhesar Asthan
	26	Kaurihar
6—10	5	Gamharia
	23	Jaghani
	27	Chikni
	203	Gauripur
11—15	2	Kanhuan Goriari
	4	Babhni Bholwa
	6	Aurahi
	22	Rupauli
	28	Sukhasan
	199	Gohumani
	204	Saropatti
	206	Raibhir
16—20	12	Kamargaon
	16	Bairbana
	18	Behri
	20	Rampatti
	31	Jiwachhpur
	201	Majarhat
	205	Patori
	207	Jirwa
	210	Gidha
	213	Maura
21—30	1	Daha
	7	Piprahi
	13	Barhari
	24	Parwaha
	200	Jajhat
11—15 —*concld.*	48	Baltharwa
	51	Piprakhurd
16—20	52	Bishunpur
	94	Mahua
21—30	13	Sikrahata
	18	Nonpara
	28	Gidhani
	29	Dhadi
	34	Raharia
	50	Bhabtiahi
	54	Naraenpur
31+	15	Karhari
	16	Kabiahi
	44	Jhahura
	45	Lagunia
16—20 —*concld.*	196	Shakarpur
	198	Maheswa
21—30	32	Ghailarh
	42	Pathraha
	76	Sukhasan Dakhinwari
	84	Mudwala
	90/2	Garthan
	180	Murho
	195	Gorhaila
	197	Betauna
	250	Bakhri
	251	Dhorgaon
31+	44	Basdewa
	45	Bancholha
	67	Tuniahi Uttarwari
	80	Buniad Singh Chakla
	83	Khopaiti
	191	Budhma
21—30 —*concld.*	202	Rampur
	211	Pahrari
	212	Bani
	248	Basantpur
31+	3	Jalwara
	8	Latrahi
	9	Manpur
	10	Mahuli
	11	Gopalpur
	14	Dardari
	15	Champanagar
	17	Dulari
	19	Burhawe
	25	Tarawe
	208	Lalpur
	209	Gurtara

APPENDIX IV TO VILLAGE DIRECTORY

List of villages according to the proportion of Scheduled Castes anh Scheduled Tribes to the total populatian by ranges

A—SCHEDULED CASTES—*contd.*

Range of Scheduled Castes Population (Percentages)	Thana no.	Name of village
1	2	3
DEVELOPMENT BLOCK—KUMARKHAND		
0—5*	226	Belsandi
	228	Sihpur Chakla
	278	Ghordaul
	282	Parmanandpur Chakla
	292	Chakla Gulam Abbas
6—10	217	Puraini
	230	Guria
	246	Babhantoli
	259	Rahta
11—15	222	Ramnagar Mahesh
	231	Guria Milik
	233	Israin Kalan
	239	Sikrahti
	256	Lachhmipur Chandi Asthan
11—15 —*concld.*	273	Zorawarganj
	274/2	Mangarwara
	280	Rangpatti
	285	Baghmara
	289	Chainpur
16—20	218	Sarhadgatti
	240	Kumarkhand
	245	Sukhasan
	253/1	Bishunpur Korlahi
	294	Khutharajai
21—30	215	Kankar
	223	Garhia
	234	Belsarh
	235	Israin Khurd
	236	Kewatgawan
21—30 —*concld.*	241	Bishunpur Sundar
	243	Siripur
	247/1	Belari
	276	Gopipur Israin
	288	Parmanandpur
	295	Sahoriabala
	298	Lachhmipur Bhagwati
31+	219	Sarhadgatti alias Kalan Sardar Chakla
	229	Sihpur
	254	Bishunpur Korlahi Chakla alias Jagir Chakla
	283	Ramnagar Mahesh Chakla
	284	Puraini Kararia Chakla
	291	Hanumannagar
DEVELOPMENT BLOCK—MURLIGANJ		
0—5*	159	Birgaon
	172	Jhitkia
	320	Fatehpur
6—10	150	Rasna
	163	Bindraban
	166	Pokhram
	173	Parsi
	175	Khari
	300	Dighi
	307	Anari Dharhra
11—15	148	Depura
	152/1	Sukhasan
	154	Maharajganj
	157	Chatra Chak
	184	Bhairo Patti
	187	Parwa
	268	Rampur
	269	Gamharia Ekdara
	270	Dinapatti
	299	Pakilpar
	303	Harpur
	305	Singhian
11—15 —*concld.*	306	Rani Patti
	321	Tulasia
	322	Kalhautia
16—20	149	Bishunpur Arar
	162	Gangapur
	170	Kalotaha
	174	Parmanpur
	185	Bishunpur
	189	Bhatkhori
	271	Khusro Patti
	301	Raghunathpur
	304	Gudar Chakla
	310	Babhangawan
	317	Jagatpur
	318	Pandukia Milik
21—30	151	Babhangawan
	155/1	Siswa Patti
	160	Birgaon
	169	Tirkona
	171	Jhitkia Hadi
	179	Belo
	183	Jitapur
21—30 —*concld.*	252	Tamaut Parsa
	260	Jorgawan
	308	Rajni
	312	Bishunpur Kantahi
	314	Parsaha
	316	Kalyan Patti
31+	152/2	Arazi Sukhasan
	153	Tema
	161	Birgaon
	164	Sakhua
	168	Gopalitola
	186	Labtol
	188	Narha
	253/3	Bishunpur Korlahi Milik
	267	Mirganj
	302	Sahebganj Itahari
	311/1	Maharajganj *urf* Pahi Fathehpur
	313	Temabhela
	319	Chakla Gopal Jha
	323	Shekhpura
	324	Baijnathpur
DEVELOPMENT BLOCK—KISHANGANJ		
0—5*	157	Murlichandwa
	159	Rampur Dehru
	162	Pariharpur
	163	Dehail
	217	Goalpara
6—10	51	Singarpur
	165	Rahijagatpur
	173	Teldiha
	183	Barateni
	185	Chak Faizullah
6—10 —*concld.*	192	Kishunganj
	193	Rampur Khora
	195	Uda
	205	Anandpur
	207	Gangaura
	215	Jhajhari
	219	Lohar
	221	Belahi
11—15	151	Ruhua *urf* Harpur Hingo
	158	Kumarpur
11—15 —*contd.*	164	Lachhmipur
	166	Madhukarchak Parmanandpur
	167	Gamail
	171	Goalpara
	172	Maheshua
	188	Nayanagar
	190	Phanhan
	191	Rahta
	208	Jhalari

APPENDIX IV TO VILLAGE DIRECTORY

List of villages according to the proportion of Scheduled Castes and Scheduled Tribes to the total population by ranges

A—SCHEDULED CASTES—*concld.*

DEVELOPMENT BLOCK—KISHANGANJ—*concld.*

Range of Scheduled Castes Population (Percentages)	Thana no.	Name of village
1	2	3
11—15 —*concld.*	218	Shahpur Chaumukh
	220	Bhaluahi
	222	Saraunikalan
	225	Pararia
	226	Lachhmipur
16—20	63	Shahidpur
	72/2	Alamnagar
	150	Jotaili
	174	Lachhmipur
	177	Lashkari
	187	Shekhpur Chaman
	198	Barahi
16—20 —*concld.*	199	Pirnagar
	200	Khokhsi Saranpur
	202	Bishunpur Amuana
	206	Madhuban
	210	Rajpur Sarsandi
	211/1	Jotmanohar
	214	Amauja
	216	Biswari
	227	Mohanpur Nisf
21—30	61	Khanarda
	62	Budhma
21—30 —*concld.*	160	Majaura
	168	Biri Ranpal
	186	Bhaluahi
	194	Haraili
	203	Shyam
	223	Sindwari
	228	Mohanpur Chaumukh
	234	Rajganj
31+	170	Raghunathpur Pakaria
	189	Bhawanandpur alias Kumarganj

DEVELOPMENT BLOCK—CHAUSA

Range of Scheduled Castes Population (Percentages)	Thana no.	Name of village
1	2	3
0—5*	97	Damar Singh Hawaldar Jagir
	106	Dhaneshpur
	107	Paina
	146	Purani
	148/1	Nazar Ali Milik
6—10	88	Phulaut
	100	Arajpur
	118	Ramakant Subedar Jagir
6—10 —*concld.*	130	Rasulpur Dhuria
	134	Durgapur
	149	Puraini Bansgopal
	152/1	Narda
	153	Narullapur *urf* Jogirar
11—15	92	Laulagaon
	103	Chausa
	105	Ghosai
	131/2	Makhdampur Dhapdhara
11—15 —*concld.*	142	Ganeshpur
	155	Dumrail
	156/1	Neyatola *urf* Hamidpur
21—30	89	Morsanda
	94/1	Mohammad Heat Kumedan Jagir
	98	Bhatgawan
	147	Bagahra
31+	122	Amanat Sarkar

DEVELOPMENT BLOCK—ALAMNAGAR

Range of Scheduled Castes Population (Percentages)	Thana no.	Name of village
1	2	3
0—5*	76	Khuranmal
	121	Kherho
	141	Karaman
6—10	75	Harudumra
	80	Parail
	83	Gangapur
	86/1	Gauchidih
	180	Basdeopur
	182	Shankarpur Madhaili
11—15	67	Khuman Milik
	81	Kapasia
	136	Aurahi
11—15 —*concld.*	137	Saparda
	139	Kunjauri
16—20	66	Basanwara
	68	Bispatti
	69	Mohuuddinpur
	70/2	Muraut
	72/1	Alamnagar
	77	Bargaon
	82	Kishunpur Ratwara
	85	Ithari
	86/2	Singhar
	87	Hariharpur
	179	Raota
21—30	64	Akha
	65	Mozaffarpur
	73	Ladma
	74	Barhauna
	78	Sanotichak
	84	Khaon
	178	Mohammadpur Balia
	181	Kursandi
31+	70/1	Tilakpur
	71	Keshopur
	140	Narthua Bhagipur

NOTE—* Excludes villages with no Scheduled Caste Population.

APPENDIX IV TO VILLAGE DIRECTORY

List of villages according to the proportion of Scheduled Castes and Scheduled Tribes to the total population by ranges

B—SCHEDULED TRIBES

Range of Scheduled Tribes Population (Percentages)	Thana no.	Name of village	Range of Scheduled Tribes Population (Percentages)	Thana no.	Name of village	Range of Scheduled Tribes Population (Percentages)	Thana no.	Name of village
1	2	3	1	2	3	1	2	3
			DEVELOPMENT BLOCK—KAHARA					
0—5*	137	Bangaon	0—5*	164	Bela	6—15	161	Barhser
	151	Bara	—*concld.*	166	Purikh		165	Tuniahi
	156/1	Gangaura Behra		170	Rakea Patti			
	157	Patori		213	Amarpur			
			DEVELOPMENT BLOCK—SIMRI BAKHTIARPUR					
			0—5*	64	Bakhtiarpur			
			DEVELOPMENT BLOCK—MAHISHI					
			0—5*	105	Mahisi			
			DEVELOPMENT BLOCK—NAUHATTA					
0—5*	19	Nauhatta	0—5*	41	Kharhatilwa	0—5*	42	Aunira Ramauli
			—*contd.*			—*concld.*		
			DEVELOPMENT BLOCK—SOUR BAZAR					
0—5*	105	Sour Bazar	0—5*	137	Bishunpur	0—5*	178	Pastpar
	106	Chanaur	—*contd.*			—*concld.*		
			DEVELOPMENT BLOCK—SONBARSA					
0—5*	11	Sonbarsa	6—15	42	Baitha Musahri	16—25	52	Raghunathpur
	33	Manguar	16—25	41	Balia Ekduari	—*concld.*	213	Basnahi
	39	Bargaon						
			DEVELOPMENT BLOCK—SALKHUA					
			0—5*	89	Sarbela			
			DEVELOPMENT BLOCK—SUPAUL					
0—5*	152	Khrail	0—5*	204	Baruari	0—5*	212	Bina
	186	Malhani	—*contd.*			—*concld.*		
			DEVELOPMENT BLOCK—MARAUNA					
0—5*	123	Baskhora	6—15	113	Manharpatti			
			DEVELOPMENT BLOCK—KISHANPUR					
0—5*	68	Mehasimar	0—5*	86	Nawabakhar			
			—*concld.*					
			DEVELOPMENT BLOCK—PIPRA					
0—5*	73	Ratauli	0—5*	242	Pipra			
			—*concld.*					
			DEVELOPMENT BLOCK—TRIBENIGANJ					
0—5*	269	Thalha Garhia	0—5*	299	Padia	16—25	315	Nandan
	273	Latauna	—*concld.*	310	Parsagarhi			
	274	Kusaha		313	Gobindpur			
			DEVELOPMENT BLOCK—BASANTPUR					
0—5*	1	Bhimnagar	0—5*	52	Balbhadarpur	6—15	12	Shibnagar
	2	Lalpur	—*concld.*	81	Bishunpur Shiwaram		83	Bishunpur Ghansham
	6	Basantpur		82	Nath Patti			
			DEVELOPMENT BLOCK—CHHATAPUR					
0—5*	92/1	Bhimpur	0—5*	160	Bhagwatpur	0—5*	183	Chuni
	93	Keola	—*contd.*	161	Madhopur	—*concld.*	221	Sahata
	94	Jiwachhpur		166	Katahra		225	Kathi
	159	Udhampur		169	Chhatapur		231	Chenari

APPENDIX IV TO VILLAGE DIRECTORY

List of villages according to the proportion of Scheduled Castes and Scheduled Tribes to the total population by ranges

A—SCHEDULED CASTES

Range of Scheduled Caste Population (Percentages)	Thana no.	Name of village
1	2	3
DEVELOPMENT BLOCK—CHHATAPUR—*concld.*		
6—15	92/2	Bhimpur
	157	Palganj
	158	Pariahi
DEVELOPMENT BLOCK—RAGHOPUR		
0—5*	34	Karjain
	72	Parmanandpur
	73	Undraha
	105	Bishunpur Daulat
DEVELOPMENT BLOCK—NIRMALI		
DEVELOPMENT BLOCK—MADHEPURA		
0—5*	30	Ratanpur
DEVELOPMENT BLOCK—SINGHESHWAR		
DEVELOPMENT BLOCK—KUMARKHAND		
0—5*	226	Belsandi
	229	Sihpur
DEVELOPMENT BLOCK—MURLIGANJ		
0—5*	148	Depura
	149	Bishunpur Arar
	166	Pokhram
	188	Narha
	268	Rampur
	301	Raghunathpur
	307	Amari Dharhra
DEVELOPMENT BLOCK—KISHANGANJ		
0—5*	63	Sahidpur
	166	Madhukar Chak Parmanadpur
	192	Kishunganj
DEVELOPMENT BLOCK—CHAUSA		
0—5*	88	Phulaut
	100	Arajpur
	103	Chausa
DEVELOPMENT BLOCK—ALAMNAGAR		
0—5*	65	Mozaffarpur
	66	Basanwara
	67	Khuman Milik

Range of Scheduled Caste Population (Percentages)	Thana no.	Name of village
1	2	3
6—15 *—concl'd.*	223	Shahpur
	226	Goalpara
0—5* *—contd.*	120	Piprahi
	128	Dharahara
	143	Hulas
0—5*	1	Kunali
0—5* *—contd.*	34	Chitti
6—15	213	Maura
0—5* *—concld.*	241	Bishunpur Sundar
	259	Rahta
0—5* *—concld.*	308	Kajni
	310	Babhangawan
	316	Kalyan Patti
	322	Kalhautia
	324	Baijnathpur
6—15	269	Jorgawan
	269	Gamharia Ekdara
0—5* *—concld.*	199	Pirnagar
	206	Madhuban
	214	Amauja
0—5* *—contd.*	130	Rasulpur Dhuria
	131/2	Makhdampur Dhapdhara
	134	Durgapur
0—5* *—contd.*	72/1	Alamnagar
	82	Kishunpur Ratwara

Range of Scheduled Caste Population (Percentages)	Thana no.	Name of village
1	2	3
26—35	228	Bhawanipur
0—5* *—concld.*	150	Sukhanagar
	151	Bhawanipur
	153	Tikuna
0—5* *—concld.*	182	Budhma Lakheraj
6—15 *—concld.*	292	Chakla Gulam Abbas
	305	Singhian
16—25	303	Harpur
	306	Rani Patti
	323	Shekhpura
26—35	270	Dinapatti
6—15	150	Jotaili
	217	Goalpara
	218	Shahpur Chaumukh
0—5* *—concld.*	152/1	Narda
	156/1	Nayatola *urf* Hamidpur
0—5* *—concld.*	83	Gangapur
	139	Kunjauri

NOTE—* Excludes villages with no Scheduled Tribe population.

Town Directory

SECTION II—TOWN DIRECTORY

The Town Directory which forms Section II of Part A furnishes the data for each town in the district in six statements covering; (1) Status and growth history; (2) Physical aspects and location of towns, 1979; (3) Municipal finance, 1978-79; (4) Civic and other amenities in towns; (4A) Civic and other amenities in Notified Slums; (5) Medical, educational, recreational and cultural activities and (6) Trade, commerce, industry and banking, 1979.

For presentation of data all the towns of a district have been arranged in alphabetical order. Where an urban agglomeration includes two or more independent towns, the names of the towns constituting the agglomeration are indicated in the alphabetical arrangement of towns within the district and also repeated in alphabetical order under the name of the agglomeration. The particulars for each such constituent town are furnished separately where they occur together under the name of agglomeration in order to present the particulars of the city agglomeration as a whole and also severally. However, there is no urban agglomeration in Saharsa district.

For such places as are treated as outgrowths of a particular town, details are not shown separately but are included in the figures of the core town. However, the names of such outgrowths and their population are incorporated in the Appendix to Town Directory. Since none of the towns of Saharsa is having any outgrowth, this appendix has not been prepared.

In Statements II, III and VI the relevant columns in respect of the urban agglomeration have been left blank because the information can be given only for the constituent units.

The land use data in respect of Census towns (non-municipal towns) are included as an Appendix II to the Village Directory. Howevor, as already explained carlier this district does not have any census town as such.

The details of the data covered in Statements I to VI and IV-A and the various codes used in the Town Directory statements are given below :

Statement I

The statement gives the list of towns and, for each town, the area, number of houscholds, population as per each Census since 1901, population, density and sex ratio as per 1961, 1971 and 1981 Censuses, besides showing the class and the status of civic administration of each town. The abbreviations used in this statement are explained below :

Column 2—

M. Corp.	...	Municipal Corporation
M	...	Municipality
CB	...	Cantonment Board/Cantonment
NAC	...	Notified Area Committee
CT	...	Census Town

Statement II

This statement gives, for each town, details relating to the physical aspects and location particulars as in 1979. The annual rainfall and temperature for each town and their distance by road from the State, District and Subdivisional headquarters and from the nearest city, railway station and bus stand have also been presented. It also gives information about navigable river/canal, if there is any, within 10 kilometres of the town. The information in columns 3 to 5 is generally based on the reports of the local officials. However, for towns for which this information was available from the office of the Director General of Observatories the same has been used. This has been indicated in the footnote to the statement.

The abbreviations used in this statement are :

Column 13—

R	...	River
C	...	Canal

Statement III

This statement gives the financial status of the civic administration of each town for the financial year 1978-79. This includes receipts through tax, properties and power, government grants, loans, advances and other sources and the expenditure on general administration, public safety, public health, public works, public institutions and other public services. The figures have been indicated in hundreds.

Statement IV

This statement furnishes information relating to civic and other amenities available to each town in 1979 besides giving the population of the Scheduled Castes and the Scheduled Tribes. The road length, the system of sewerage, number of different types of latrines, method of disposal of night-soil, source and capacity of protected water supply, fire fighting services and the number of various types of electricity connections are also presented in this statement. If fire fighting service was not found to be available in the concerned town, the name of the nearest place if in the same district or the name of the nearest district if in the same State or other State where this facility was available along with the distance from the town in question has been mentioned. The information in this statement is based on the report of the local officials.

Different abbreviations used in this statement are as under :

Column 6—

PR	...	*Pucca* Road
KR	...	*Kutcha* Road

Column 7—

S	...	Sewer
OSD	...	Open Surface Drains
BSD	...	Box Surface Drains
SD	...	Sylk Drains
CD	...	Cesspool Method
Pt	...	Pit System

Column 11—

HL	...	Head Loads
B	...	Baskets
WB	...	Wheel Barrows
ST	...	Septic Tank Latrines
S	...	Sewerage

Column 12—

TW	...	Tube-well Water
T	...	Tap Water
W	...	Well Water
Tk	...	Tank Water

Column 13—

OHT	...	Overhead Tank
SR	...	Service Reservoir
IG	...	River Infiltration Gallery
BWP	...	Borewell Pumping System
PT	...	Pressure Tank

Statement IV-A

This statement gives, for each such area/locality as is known or identified as a slum in a Class I or Class II town, the available civic amenities in 1979. Since in this district there is neither any Class I (population 1 lakh and above) nor Class II (population 50,000—99,999) town, Statement IV-A relating to the slums does not find place in the present volume. This has already been explained in the 'Analysis of Data' section of this volume.

Statement V

This statement gives the medical, educational, recreational and cultural facilities available to each town in 1979. It contains, besides the population of the town, the number of hospitals and dispensaries, hospital beds, medical, engineering, and other colleges, polytechnics, vocational training institutions, colleges and schools for various levels, adult literacy centres, working women's hostels, stadia, places of entertainment and libraries available there. If a medical or an educational facility was not found to be available in the town the name of the nearest place with such a facility if in the same district or nearest district if in the same State or other State and its distance from the concerned town in question has been shown. The information furnished in this statement is based on the reports of the local officials.

The following abbreviations have been used in this statement:

Column 4—

H	...	Hospital (Allopathic)
H (A)	...	Hospital (Ayurvedic)
H (U)	...	Hospital (Unani)
H (Hom)	...	Hospital (Homoeopathic)
D	...	Dispensary (Allopathic)
D (A)	...	Dispensary (Ayurvedic)
D (U)	...	Dispensary (Unani)
D (Hom)	...	Dispensary (Homoeopathic)
HC	...	Health Centre
FC	...	Family Planning Centre

Column 4—concld.

TB	...	T.B.Clinic
NH	...	Nursing Home
O	...	Others

Column 6—

A	...	Arts only
S	...	Science only
AS	...	Arts and Science only
C	...	Commerce only
AC	...	Arts and Commerce only
ASC	...	Combined for all categories— Arts, Science and Commerce
L	...	Law

Column 10—

SH	...	Shorthand
Type	...	Typewriting
Sh Type	...	Shorthand and Typewriting
O	...	Others

Statement VI

This statement deals with the trade, commerce, industry and banking services for each town for the year 1979. The three most important commodities imported, exported and manufactured, number of banks, and agricultural and non-agricultural credit societies are also given in this statement.

TOWN

STATEMENT

STATUS AND

Serial no.	Class, name and civic administration status of town	Location Code no.	Name of the Development Block	Area (in Sq. Km.)	Number of households including houseless households (in 1981 Census)
1	2	3	4	5	6
1	IV—Bihariganj (NAC) ..	VII	Kishanganj	17.75	3,303
2	IV—Birpur (NAC) ..	III	Basantpur	8.67	2,352
3	III—Madhepura (M) ..	V	Madhepura	7.22	3,193
4	IV—Murliganj (NAC) ..	VI	Murliganj	14.07	2,695
5	IV—Nirmali (NAC) ..	IV	Nirmali	5.34	1,676
6	II—Saharsa (M) ..	I	Kahara	19.13	9,454
7	III—Supaul (M) ..	II	Supaul	22.48	4,783

STATEMENT

PHYSICAL ASPECTS AND

Serial no.	Class and name of town	Physical aspects			Name of			
		Rainfall (in mm.)	Temperature (in centigrade) Maximum	Minimum	State Headquarters		District Headquarters	
1	2	3	4	5	6		7	
1	IV—Bihariganj .	840.00	36.00	6.00	Patna	(230)	Saharsa	(45)
2	IV—Birpur .	1,332.90	44.90	7.40	Patna	(305)	Saharsa	(90)
3	III—Madhepura .	840.00	36.00	6.00	Patna	(265)	Saharsa	(15)
4	IV—Murliganj .	840.00	36.00	6.00	Patna	(250)	Saharsa	(30)
5	IV—Nirmali .	1,263.80	42.90	5.50	Patna	(310)	Saharsa	(80)
6	II—Saharsa .	1,263.80	42.90	5.50	Patna	(280)	Saharsa	(0)
7	III—Supaul ..	1,263.80	42.90	5.50	Patna	(310)	Saharsa	(30)

NOTE : Data in columns 3 to 5 are not available in respect of all towns in the office of the Director General of Observatories. As such the information is based on local sources.

DIRECTORY

I

GROWTH HISTORY

Population and Growth rate of the town at the Censuses of									Density	Sex-ratio		
1901	1911	1921	1931	1941	1951	1961	1971	1981	(1981 Census)	1961 Census	1971 Census	1981 Census
7	8	9	10	11	12	13	14	15	16	17	18	19
..	..	..	..	..	..	..	15,581	19,049 (22.26)	1,073	..	864	917
.	..	..	..	..	..	8,061	10,103 (25.33)	12,953 (28.21)	1,494	630	722	726
..	..	.	..	..	..	11,832	15,407 (30.21)	21,742 (41.12)	3,011	750	780	737
..	..	..	..	-	..	9,848	12,688 (28.84)	16,804 (32.44)	1,194	883	838	842
..	..	..	..	..	..	5,423	6,921 (27.62)	10,108 (46.05)	1,907	907	930	865
..	..	..	..	..	..	14,803	23,217 (56.84)	57,580 (148.01)	3,010	735	742	793
..	..	..	..	..	..	17,460	22,558 (29.20)	30,732 (36.24)	1,374	878	828	854

II

LOCATION OF TOWNS, 1979

and road distance (in Km.) from												
Subdivisional Headquarters		Nearest city with population of one lakh and more		Railway Station		Bus route		Navigable river/canal (if within 10 Kms.)				
8		9		10		11		12				
Madhepura	(30)	Bhagalpur	(60)	Bihariganj	(0)	Bihariganj	(0)	..				
Birpur	(0)	Bhagalpur	(160)	Bathnaha	(32)	Birpur	(0)	Kosi		(R)		
Madehpura	(0)	Bhagalpur	(90)	Madhepura	(0)	Madhepura	(0)	..				
Madhepura	(15)	Bhagalpur	(80)	Murliganj	(0)	Murliganj	(0)	..				
Birpur	(50)	Darbhanga	(71)	Nirmali	(0)	Nirmali	(0)	..				
Saharsa	(0)	Munger	(100)	Saharsa	(0)	Saharsa	(0)	..				
Supaul	(0)	Munger	(130)	Supaul	(0)	Supaul	(0)	..				

TOWN

STATEMENT

MUNICIPAL

Serial no.	Class and name of town	Civic Administration Status (in 1980)	Receipt (in Rs. '00)				
			Receipt through taxes, etc.	Revenue derived from municipal properties and power apart from taxation	Government grant	Loan	Advance
1	2	3	4	5	6	7	8
1	IV—Bihariganj	.. NAC	362	..	145	7	..
2	IV—Birpur	.. NAC	154	78	46	122	..
3	III—Madhepura	.. M	913	537	463	210	650
4	IV—Murliganj	.. NAC	480	55	421	163	..
5	IV—Nirmali	.. NAC	198	320	241	73	46
6	II—Saharsa	.. M	2,081	300	5,314	1,332	..
7	III—Supaul	.. M	611	657	1,205	733	..

STATEMENT

CIVIC AND OTHER

Serial no.	Class and name of town	Civic Administration Status (in 1980)	Population	Scheduled Castes and Scheduled Tribes population	Road length (in Km.)	System of Sewerage	Number of latrines		
							Water borne	Service	Others
1	2	3	4	5	6	7	8	9	10
1	IV—Bihariganj	.. NAC	19,049	2,346	PR (4) KR (12)	OSD	..	125	14
2	IV—Birpur	.. NAC	12,953	986	PR (16) KR (10)	OSD	648	137	..
3	III—Madhepura	.. M	21,742	2,201	PR (5) KR (10)	OSD	100	800	300
4	IV—Murliganj	.. NAC	16,604	2,203	PR (3) KR (8)	OSD	50	245	..
5	IV—Nirmali	.. NAC	10,108	1,310	PR (3) KR (8)	OSD, Pt.	45	232	4
6	II—Saharsa	.. M	57,580	5,528	PR (7) KR (30)	OSD, Pt.	906	1,190	..
7	III—Supaul	.. M	30,732	3,310	PR (19) KR (17)	OSD	..	416	459

DIRECTORY

III

FINANCE, 1978-79

Receipt (in Rs. '00)		Expenditure (in Rs. '00)						
Other sources (specify)	Total receipt	General administration	Public safety	Public health and conveniences	Public works	Public institution	Others (specify)	Total expenditure
9	10	11	12	13	14	15	16	17
..	514	444	6	..	..	..	..	450
..	400	430	70	25	95	1	4	625
83	2,856	453	246	845	150	..	197	1,891
..	1,119	394	59	333	128	..	..	914
..	878	422	..	..	98	..	..	520
..	9,027	886	537	1,763	360	..	..	3,546
3,707	6,913	250	34	3,154	1,101	..	1,001	5,540

IV

AMENITIES, 1979

	Protected water supply				Electrification (number of connections)				
Method of disposal of night-soil	Source of supply	System of storage with capacity in litres (in brackets)	Fire fighting service		Domestic	Industrial	Commercial	Road lighting (points)	Others
11	12	13	14		15	16	17	18	19
HL	TW,W	BWP (15,000)	Purnia	(60)	21	6	2	..	1
ST,HL	TW,W	BWP (424,000)	Purnia	(120)	220	17	168	5	1
HL,ST	TW,W	..	Purnia	(80)	1,500	..	..	600	15
HL,ST	TW,W	..	Purnia	(65)	202	25	142	70	..
B,ST	TW,W	BWP (76,000)	Darbhanga	(71)	205	22	127	100	..
HL,ST	TW,T	OHT (230,000)	Purnia	(95)	2,776	191	1,440	91	16
HL,ST	TW,W	BWP (454.000)	Purnia	(125)	487	51	395	240	10

TOWN

STATEMENT

MEDICAL, EDUCATIONAL, RECREATIONAL

Serial no.	Class and name of town	Population	Medical facilities: Hospitals/ Dispensaries/ T.B. Clinics, etc.	Medical facilities: Beds in Medical institutions noted in Col. 4	Educational: Arts/Science/ Commerce Colleges (of degree level and above)	Educational: Medical Colleges	Educational: Engineering Colleges
1	2	3	4	5	6	7	8
1	IV—Bihariganj ..	19,049	H	6	Madhepura (30)	Bhagalpur (60)	Bhagalpur (60)
2	IV—Birpur ..	12,953	H D(3,Hom-2) TB FC	24 .. 4 ..	AS	Darbhanga (120)	Bhagalpur (160)
3	III—Madhepura ..	21,742	H D(2,A-1,U-1,Hom-4) TB FC	36 12 ..	ASC	Bhagalpur (90)	Bhagalpur (90)
4	IV—Murliganj ..	16,804	H D(4,A-2,Hom-4) FC	6	ASC	Bhagalpur (80)	Bhagalpur (80)
5	IV—Nirmali ..	10,108	D(1,A-1) HC FC	.. .. ..	AS	Darbhanga (71)	Bhagalpur (135)
6	II—Saharsa ..	57,580	H(1,A-1,Hom-1) TB FC	241 10 ..	AS(2),AC	Bhagalpur (105)	Bhagalpur (105)
7	III—Supaul ..	30,732	H HC FC	48	AS	Darbhanga (120)	Bhagalpur (135)

STATEMENT

TRADE, COMMERCE, INDUSTRY

Serial no.	Class and name of town	Name of three most important commodities imported: 1st	2nd	3rd	Name of three most important commodities exported: 1st	2nd	3rd
1	2	3	4	5	6	7	8
1	IV—Bihariganj ..	Clothes	Coal	Grains	Jute	Gur	Mustard Oil
2	IV—Birpur .	Leather	Wood	Cloth	Leather goods	Wooden Toys	Tarpolin
3	III—Madhepura ..	Cement	Iron goods	Kerosine Oil	Jute		
4	IV—Murliganj ..	Cement	Iron goods	Clothes	Jute	Grains	Bamboo
5	IV—Nirmali	M. Oil	Salt	Kerosine Oil	Paddy	Rice	Jute
6	II—Saharsa ..	Edible Oil	Sugar	Coal	Jute	Paddy	Mong
7	III—Supaul ..	Mustard Seed	Salt	Spices	Jute	Fish	Ghee

DIRECTORY

V

AND CULTURAL FACILITIES, 1979

facilities							Number of recreational and cultural facilities				
Polytechnics	Recognised shorthand, typewriting and other vocational training institutes	Higher Secondary/Intermediate/P.U.C. (Pre-University college, Junior college level)	Secondary/Matriculation	Junior Secondary and Middle Schools	Primary Schools	Adult literacy Classes/Centres, Others (Specify)	Working Women's hostels with number of seats	Stadia	Cinema	Auditoria/Drama/Community halls	Public Libraries including reading rooms
9	10	11	12	13	14	15	16	17	18	19	20
Saharsa (45)	Madhepura (30)	Madhepura (30)	2	2	14	Saharsa (45)	..	..	1	—	PL–1
1	Madhepura (70)	Madhepura (70)	3	2	3	4	..	..	1	—	..
Saharsa (15)	Sh. Type (2)	1	4	2	12	Saharsa (15)	..	—	1	—	PL–1
Saharsa (30)	Madhepura (15)	Madhepura (15)	3	4	3	Saharsa (30)	..	—	2	..	PL–3
Birpur (50)	Supaul (50)	Madhepura (95)	1	2	2	Birpur (50)	..	—	1	..	—
1	Sh. Type	Madhepura (15)	3	9	11	2	..	1	3	—	PL–2
1	0	Madhepura (45)	4	11	22	Saharsa (30)	..	..	1	—	PL–6

VI

AND BANKING, 1979

Name of three most important commodities manufactured			Number of Banks	Number of Agricultural Credit Societies	Number of Non-agricultural Credit Societies
1st	2nd	3rd			
9	10	11	12	13	14
Sugar	Lemon Jiuce	*Misri*	1	2	7
Leather goods	Wooden Toys	Tarpolin	2	1	2
	..	..	5	1	..
..	.	..	2	1	4
..		..	2	1	..
Alumunium goods	Electric goods	.	5	5	
Confectionery	Mustard Oil	Ghee	4	1	

APPENDIX TO TOWN DIRECTORY

Towns showing their outgrowth with population

Serial no.	Name of the town with location code	Population of core town	Outgrowth	Population of outgrowth
1	2	3	4	5

There is no outgrowth in any of the towns of Saharsa district.

DISTRICT CENSUS HANDBOOK
PART B

Urban/Village
Primary Census Abstract

TOWN AND VILLAGE PRIMARY CENSUS ABSTRACT

Till 1971 Census, the Primary Census Abstracts used to be generated by breaking the Individual Slip pads and resorting to sorting of Individual Slips. As a distinct departure from this procedure, the tabulation system of 1981 Census has avoided the breaking of the pads and manual sorting of the Individual Slips. The data for the Primary Census Abstract have been obtained by compilation of the data available in Part II of the Household Schedule, viz., the Population Record.

The generation of Primary Census Abstract has been done by processing the schedules first for the 5 per cent sample blocks, followed by 15 per cent sample blocks, followed thereafter by another 20 per cent additional sample blocks and finally for the remaining 60 per cent of the Enumeration blocks. The figures were then aggregated for the required units.

The Primary Census Abstract included in the District Census Handbook is the Village/Urban Primary Census Abstract which gives figures up to the village level in case of the rural areas and upto ward (or circle) level for urban areas. The information contained in the Village/Urban Primary Census Abstract relates to occupied residential houses, households, the total population, the population of the Scheduled Castes and the Scheduled Tribes, literates, main workers by broad categories of main activity, marginal workers and non-workers by sex. The broad categories of main workers have been classified as under :

1. Cultivators
2. Agricultural Labourers
3. Workers engaged in Manufacturing, Processing, Servicing and Repairs in Household Industry
4. Other Workers.

It, therefore, indicates the basic socio-economic characteristics of the population for the various territorial units. The division of main workers in four categories only is a departure from the practice adopted for 1961 and 1971 Censuses when the figures of main workers were presented in nine categories. While the three categories, viz . cultivators, agricultural labourers and persons engaged in household industries have been retained, the remaining categories have been grouped together under the category "Other Workers".

The Village/Urban Primary Census Abstract is preceded by the District Primary Census Abstract furnishing data for total, rural and urban areas of the District, Subdivisions and Development Blocks and also for each town of the district.

An appendix has also been presented in the case of the Urban Primary Census Abstract which incorporates the basic population data enumerator's blockwise in each urban area. This may be particularly useful for the civil administration and election authorities in the urban areas.

Apart from this appendix, an annexure has also been presented showing the boundary of each enumeration block of a city/town and the important landmarks, roads, etc.

Besides the general Primary Census Abstract, a chargewise PCA in respect of SC/ST has also been presented. The format of this PCA is almost the same with slight changes.

Rural/Urban classification

As already mentioned in the beginning the data for the Village/Urban Primary Census Abstract have been presented for the revenue villages in the case of rural areas and urban wards (circles) in the case of urban areas. The concepts of villages, town, urban agglomeration, etc., are explained in the introductory part of this volume. The revenue village and an urban ward (circle), which may have comprised of several enumeration blocks, have been treated as units for presentation of data.

Mode of presentation

In the village/urban wardwise Primary Census Abstract the villages have been arranged in the ascending order of their thana numbers which also represent their location code numbers. After making entries for all the villages in a development block the figures for each town and ward/ circle are given. The towns have also been arranged in the ascending order of their location code numbers.

Similarly in the District Primary Census Abstract the development blocks have been arranged in the ascending order of the location code numbers assigned to them within the district. The data have been presented for the total, rural and urban areas of the district, subdivision and the development blocks and the data for the towns have been presented just after the development blocks in which they are situated.

Area figure

The geographical area of the district shown in column 3 is based on the figures supplied by the Surveyor General, India. The urban area figures for the district have been derived by adding up the area figures of the individual towns supplied by the local authorities. The rural area of the district has been arrived at by subtracting the urban area figure from the geographical area of the district supplied by the Surveyor General. The area figures of the villages have been adopted as mentioned in the Thana Jurisdiction Lists. The rural area figures may not add up to the area figure of the district because, as mentioned above, the rural area of the district is computed by subtracting the urban area figure from the total area of the district as supplied by the Surveyor General, India.

In the Thana Jurisdiction Lists of the State Survey Office the area figures are available in acres and decimal fractions. They have, however, been converted into hectares for presentation in the Village Directory and the Primary Census Abstract.

Sl. no.	District/Subdivision/ Community Development Block/Urban Agglomeration/ City/Town	Total Rural Urban	Area in Km²	No of Occupied Residential Houses	No of Households	Total Population (including Institutional and Houseless Population)			Scheduled Castes		
						P	M	F	P	M	F
1	2	3	4	5	6	7	8	9	10	11	12
	SAHARSA DISTRICT ..	**T**	**5,900.0**	**444,641**	**492,743**	**2,953,803**	**1,530,282**	**1,423,521**	**473,400**	**240,546**	**232,854**
		R	**5,805.4**	**420,007**	**465,287**	**2,784,835**	**1,437,097**	**1,347,738**	**455,774**	**231,337**	**224,437**
		U	**94.6**	**24,634**	**27,456**	**168,968**	**93,185**	**75,783**	**17,626**	**9,209**	**8,417**
	SADAR SUBDIVISION ..	T	1,661.3	122,298	148,474	902,008	466,475	435,533	142,037	72,115	69,922
	..	R	1,642.2	113,821	139,020	844,428	434,370	410,058	136,599	69,229	67,370
		U	19.1	8,477	9,454	57,850	32,105	25,475	5,438	2,886	2,552
1	Kahara ..	T	285.2	25,337	28,370	207,816	109,464	98,352	21,783	11,237	10,546
		R	266.1	16,860	18,916	150,236	77,359	72,877	16,345	8,351	7,994
		U	19.1	8,477	9,454	57,580	32,105	25,475	5,438	2,886	2,552
	Saharsa (M) I	U	191.3	8,477	9,454	57,580	32,105	25,475	5,438	2,886	2,552
2	Simri Bakhtiarpur ..	R	213.9	15,270	23,370	134,240	68,893	65,347	20,534	10,427	10,107
3	Mahishi ..	R	222.9	14,946	16,085	95,276	48,702	46,574	20,764	10,509	10,255
4	Nauhatta ..	R	169.9	12,249	13,158	78,689	39,795	38,894	11,481	5,739	5,742
5	Sour Bazar ..	R	307.1	23,286	27,781	160,248	83,157	77,091	24,751	12,612	12,139
6	Sonbarsa ..	R	210.5	18,622	20,883	117,033	60,462	56,571	21,836	11,055	10,781
7	Salkhua ..	R	251.8	12,588	18,827	108,706	56,002	52,704	20,888	10,536	10,352
	SUPAUL SUBDIVISION..	T	1,270.4	93,655	101,188	618,805	317,824	300,981	95,364	48,047	47,317
		R	1,248.0	89,520	96,405	588,073	301,245	286,828	92,059	46,373	45,686
		U	22.4	4,135	4,783	30,732	16,579	14,153	3,305	1,674	1,631
8	Supaul ..	T	309.6	27,409	29,717	180,111	92,590	87,521	24,982	12,473	12,509
		R	287.2	23,274	24,934	149,379	76,011	73,368	21,677	10,799	10,878
		U	22.4	4,135	4,783	30,732	16,579	14,153	3,305	1,674	1,631
	Supaul (M) II ..	U	22.43	4,135	4,783	30,732	16,579	14,153	3,305	1,674	1,631
9	Marauna ..	R	166.7	11,730	11,886	76,005	38,161	37,844	8,109	4,019	4,090
10	Kishanpur ..	R	275.6	17,656	17,791	109,483	55,859	53,624	14,145	7,092	7,053
11	Pipra ..	R	197.5	14,310	16,433	97,512	50,426	47,086	16,462	8,361	8,101
12	Tribeniganj ..	R	321.0	22,550	25,361	155,694	80,798	74,966	31,666	16,102	15,564
	BIRPUR SUBDIVISION..	T	1,140.1	74,018	79,133	468,957	243,614	225,343	75,969	38,846	37,123
		R	1,126.1	70,225	75,105	445,896	230,689	215,207	73,682	37,605	36,077
		U	14.0	3,793	4,028	23,061	12,925	10,136	2,287	1,241	1,046
13	Basantpur ..	T	251.6	14,885	15,473	91,620	48,600	43,020	16,111	8,295	7,816
		R	242.9	12,640	13,121	78,667	41,096	37,571	15,133	7,726	7,407
		U	8.7	2,245	2,352	12,953	7,504	5,449	978	569	409
	Birpur (N) III .	U	8.67	2,245	2,352	12,953	7,504	5,449	978	569	409
14	Chhatapur ..	R	322.9	23,443	24,023	137,443	70,888	66,555	26,472	13,505	12,967
15	Raghopur ..	R	308.8	21,261	24,802	149,722	77,627	72,095	21,909	11,216	10,693
16	Nirmali ..	T	256.8	14,429	14,835	90,172	46,499	43,673	11,477	5,830	5,647
		R	251.5	12,881	13,159	80,064	41,078	38,986	10,168	5,158	5,010
		U	5.3	1,548	1,676	10,108	5,421	4,687	1,309	672	637
	Nirmali (N) IV ..	U	5.34	1,548	1,676	10,108	5,421	4,687	1,309	672	637

CENSUS ABSTRACT

Scheduled Tribes			Literates			Main Workers — Total Main Workers (I—IX)		
P	M	F	P	M	F	P	M	F
13	14	15	16	17	18	19	20	21
11,704	**5,972**	**5,732**	**598,542**	**468,145**	**130,397**	**1,016,829**	**802,320**	**214,509**
11,446	**5,816**	**5,630**	**526,207**	**417,526**	**108,681**	**968,932**	**759,619**	**209,313**
258	**156**	**102**	**72,335**	**50,619**	**21,716**	47,097	42,701	5,196
2,318	1,186	1,132	194,442	148,624	45,818	300,267	241,665	58,602
2,228	1,122	1,106	166,786	129,696	37,090	284,825	227,312	57,513
90	64	26	27,656	18,928	8,728	15,442	14,353	1,089
735	396	339	60,355	44,081	16,474	68,703	53,037	10,666
645	332	313	32,899	25,153	7,746	48,261	38,684	9,577
90	64	26	27,656	18,928	8,728	15,442	14,353	1,089
90	64	26	27,656	18,928	8,728	15,442	14,353	1,089
3	2	1	27,188	21,066	6,122	43,916	36,312	7,604
1	1	..	17,664	14,147	3,517	33,108	25,622	7,486
233	120	113	16,102	12,338	3,764	26,257	20,550	5,707
9	6	3	31,006	24,849	6,157	52,630	43,621	9,009
1,336	660	676	23,296	17,763	5,533	42,038	31,817	10,221
1	1	...	18,631	14,380	4,251	38,615	30,706	7,909
1,199	618	581	118,553	96,643	21,910	211,917	166,086	45,831
1,194	615	579	106,911	88,364	18,547	203,329	158,524	44,805
5	3	2	11,642	8,279	3,363	8,588	7,562	1,026
211	109	102	41,582	31,771	9,811	62,101	46,870	15,231
206	106	100	29,940	23,492	6,448	53,513	39,308	14,205
5	3	2	11,642	8,279	3,363	8,588	7,562	1,026
5	3	2	11,642	8,279	3,363	8,588	7,562	1,026
13	8	5	10,901	9,935	966	25,117	19,763	5,354
283	148	135	20,158	17,087	3,071	35,872	30,092	5,780
6	4	2	18,991	15,910	3,081	32,509	26,030	6,479
686	349	337	26,921	21,940	4,981	56,318	43,331	12,987
2,025	1,033	992	96,505	75,515	20,990	162,759	128,316	34,443
2,016	1,025	991	85,694	67,996	17,698	156,209	122,263	33,946
9	8	1	10,811	7,519	3,292	6,550	6,035	497
209	113	96	25,177	18,471	6,706	31,188	25,182	6,006
201	105	96	17,802	13,506	4,296	27,493	21,696	5,797
8	8	..	7,375	4,965	2,410	3,695	3,486	209
8	8	..	7,375	4,965	2,410	3,695	3,486	209
1,748	880	868	22,762	17,817	4,945	51,321	38,091	13,230
61	35	26	31,785	24,989	6,796	52,255	40,801	11,454
7	5	2	16,781	14,238	2,543	27,995	24,242	3,753
6	5	1	13,315	11,654	1,661	25,140	21,675	3,465
1	..	1	3,466	2,554	882	2,855	2,567	288
1	..	1	3,466	2,554	882	2,855	2,567	288

DISTRICT PRIMARY

MAIN

Sl. no.	District/Subdivision/ Community Development Block/Urban Agglomeration/City/Town	Total Rural Urban	Cultivators (I)			Agricultural Labourers (II)		
			P	M	F	P	M	F
1	2	3	22	23	24	25	26	27
	SAHARSA DISTRICT ..	**T**	**415,252**	**381,939**	**33,313**	**492,102**	**316,933**	**175,169**
		R	**407,242**	**374,243**	**32,999**	**479,438**	**307,905**	**171,533**
		U	**8,010**	**7,696**	**314**	**12,664**	**9,028**	**3,636**
	SADAR SUBDIVISION ..	T	121,228	113,463	7,765	142,724	93,742	48,982
		R	118,817	111,093	7,724	139,480	91,139	48,341
		U	2,411	2,370	41	3,244	2,603	641
1	Kahara ..	T	22,142	20,560	1,582	26,262	17,842	8,420
		R	19,731	18,190	1,541	23,018	15,239	7,779
		U	2,411	2,370	41	3,244	2,603	641
	Saharsa (M) I ..	U	2,411	2,370	41	3,244	2,603	641
2	Simri Bakhtiarpur ..	R	16,726	15,596	1,130	20,323	14,238	6,085
3	Mahishi ..	R	13,380	12,495	885	18,013	11,562	6,451
4	Nauhatta ..	R	12,139	11,183	956	12,430	7,789	4,641
5	Sour Bazar ..	R	25,596	24,353	1,243	22,738	15,206	7,532
6	Sonbarsa ..	R	15,595	14,567	1,028	22,918	13,855	9,063
7	Salkhua ..	R	15,650	14,709	941	20,040	13,250	6,790
	SUPAUL SUBDIVISION..	T	92,514	83,206	9,308	100,713	65,449	35,264
		R	90,944	81,704	9,240	98,026	63,510	34,516
		U	1,570	1,502	68	2,687	1,939	748
8	Supaul ..	T	22,095	19,748	2,347	31,465	19,210	12,255
		R	20,525	18,246	2,279	28,778	17,271	11,507
		U	1,570	1,502	68	2,687	1,939	748
	Supaul (M) II ..	U	1,570	1,502	68	2,687	1,939	748
9	Marauna ..	R	13,306	11,760	1,546	10,611	6,887	3,724
10	Kishanpur ..	R	18,086	16,363	1,723	15,244	11,349	3,895
11	Pipra ..	R	14,535	13,303	1,232	15,262	10,191	5,071
12	Tribeniganj ..	R	24,492	22,032	2,460	28,131	17,812	10,319
	BIRPUR SUBDIVISION ..	T	64,612	58,431	6,181	77,465	50,263	27,202
		R	63,807	57,690	6,117	76,492	49,535	26,957
		U	805	741	64	973	728	245
13	Basantpur ..	T	10,377	9,545	832	14,284	9,377	4,907
	..	R	9,992	9,177	815	13,755	8,980	4,775
	..	U	385	368	17	529	397	132
	Birpur (N) III ..	U	385	368	17	529	397	132
14	Chhatapur ..	R	20,471	17,796	2,675	27,936	17,513	10,423
15	Raghopur ..	R	20,230	18,169	2,061	24,691	15,729	8,962
16	Nirmali ..	T	13,534	12,921	613	10,554	7,644	2,910
	..	R	13,114	12,548	566	10,110	7,313	2,797
	..	U	420	373	47	444	331	113
	Nirmali (N) IV ..	U	420	373	47	444	331	113

CENSUS ABSTRACT

WORKERS

Household Industry—Manufacturing, Processing, Servicing & Repairs [V (a)]			Other Workers [III, IV, V (b) & VI to IX]			Marginal Workers			Non-Workers		
P	M	F	P	M	F	P	M	F	P	M	F
28	29	30	31	32	33	34	35	36	37	38	39
12,997	**10,896**	**2,101**	**96,478**	**92,552**	**3,926**	**112,150**	**15,393**	**96,757**	**1,824,124**	**712,569**	**1,112,255**
11,555	**9,667**	**1,888**	**70,697**	**67,804**	**2,893**	**111,018**	**14,939**	**96,079**	**1,704,885**	**662,539**	**1,042,346**
1,442	**1,229**	**213**	**25,781**	**24,748**	**1,033**	**1,132**	**454**	**678**	**119,939**	**50,030**	**69,909**
4,071	3,579	492	32,244	30,881	1,363	35,608	4,783	30,825	566,133	220,027	346,106
3,828	3,351	477	22,700	21,729	971	35,432	4,702	30,730	524,171	202,356	321,815
243	228	15	9,544	9,152	392	176	81	95	41,962	17,671	24,291
1,084	965	119	14,215	13,670	545	2,932	549	2,383	141,181	55,878	85,303
841	737	104	4,671	4,518	153	2,756	468	2,288	99,219	38,207	61,012
243	228	15	9,544	9,152	392	176	81	95	41,962	17,671	24,291
243	228	15	9,544	9,152	392	176	81	95	41,962	17,671	24,291
1,040	896	144	5,827	5,582	245	12,471	1,619	10,852	77,853	30,962	46,891
186	158	28	1,529	1,407	122	3,833	578	3,255	58,335	22,502	35,833
206	160	46	1,482	1,418	64	3,129	602	2,527	49,303	18,643	30,660
621	533	88	3,675	3,529	146	4,690	312	4,378	102,928	39,224	63,704
465	430	35	3,060	2,965	95	2,793	415	2,378	72,202	28,230	43,972
469	437	32	2,456	2,310	146	5,760	708	5,052	64,331	24,588	39,743
2,492	2,009	483	16,198	15,422	776	33,613	3,713	29,900	373,275	148,025	225,250
2,181	1,765	416	12,178	11,545	633	33,472	3,647	29,825	351,272	139,074	212,198
311	244	67	4,020	3,877	143	141	66	75	22,003	8,951	13,052
835	642	193	7,706	7,270	436	3,565	851	2,714	114,445	44,869	69,576
524	398	126	3,686	3,393	293	3,424	785	2,639	92,442	35,918	56,524
311	244	67	4,020	3,877	143	141	66	75	22,003	8,951	13,052
311	244	67	4,020	3,877	143	141	66	75	22,003	8,951	13,052
182	144	38	1,018	972	46	4,865	380	4,485	46,023	18,018	28,005
416	354	62	2,126	2,026	100	18,302	1,272	17,050	55,309	24,495	30,814
374	311	63	2,338	2,225	113	4,169	813	3,356	60,834	23,583	37,251
685	558	127	3,010	2,929	81	2,712	397	2,315	96,664	37,060	59,604
2,427	1,924	503	18,255	17,698	557	20,334	2,765	17,569	285,864	112,533	173,331
2,051	1,616	435	13,859	13,422	437	19,948	2,660	17,288	269,739	105,766	163,973
376	308	68	4,396	4,276	120	386	105	281	16,125	6,767	9,358
460	335	125	6,067	5,925	142	4,005	345	3,660	56,427	23,073	33,354
378	253	125	3,368	3,286	82	3,799	263	3,536	47,375	19,137	28,238
82	82	..	2,699	2,639	60	206	82	124	9,052	3,936	5,116
82	82	..	2,699	2,639	60	206	82	124	9,052	3,936	5,116
267	231	36	2,647	2,551	96	3,605	683	2,922	82,517	32,114	50,403
1,062	849	213	6,272	6,054	218	7,790	1,177	6,613	89,677	35,649	54,028
638	509	129	3,269	3,168	101	4,934	560	4,374	57,243	21,697	35,546
344	283	61	1,572	1,531	41	4,754	537	4,217	50,170	18,866	31,304
294	226	68	1,697	1,637	60	180	23	157	7,073	2,831	4,242
294	226	68	1,697	1,637	60	180	23	157	7,073	2,831	4,242

Sl. no.	District/Subdivision/ Community Development Block/Urban Agglomeration/ City/Town	Total Rural Urban	Area in Km.²	Occupied Residential Houses	No. of Households	Total Population (including Institutional and Houseless Population) P	M	F	Scheduled Castes P	M	F
1	2	3	4	5	6	7	8	9	10	11	12
	MADHEPURA SUBDIVISION ..	T	1,788.5	154,670	163,948	964,033	502,369	461,664	160,030	81,538	78,492
		R	1,749.4	146,441	154,757	906,438	470,793	435,645	153,434	78,130	75,304
		U	39.1	8,229	9,191	57,595	31,576	26,019	6,596	3,408	3,188
17	Madhepura ..	T	281.7	25,158	26,940	161,996	85,842	76,154	26,698	13,758	12,940
		R	274.5	22,302	23,747	140,254	73,327	66,927	24,522	12,580	11,942
		U	7.2	2,856	3,193	21,742	12,515	9,227	2,176	1,178	998
	Madhepura (M) V ..	U	7.22	2,856	3,193	21,742	12,515	9,227	2,176	1,178	998
18	Singheshwar	R	296.3	24,759	26,156	161,216	83,444	77,772	30,451	15,452	14,999
19	Kumarkhand	R	247.1	19,662	20,370	121,397	62,700	58,697	22,650	11,441	11,209
20	Murliganj ..	T	273.6	24,048	24,797	144,786	75,929	68,857	28,038	14,412	13,626
		R	259.5	21,446	22,102	127,982	66,807	61,175	25,844	13,295	12,549
		U	14.1	2,602	2,695	16,804	9,122	7,682	2,194	1,117	1,077
	Murliganj (N) VI ..	U	14.07	2,602	2,695	16,804	9,122	7,682	2,194	1,117	1,077
21	Kishanganj ..	T	295.0	29,501	31,137	178,368	92,302	86,066	26,044	13,253	12,791
		R	277.2	26,730	27,834	159,319	82,363	76,956	23,818	12,140	11,678
		U	17.8	2,771	3,303	19,049	9,939	9,110	2,226	1,113	1,113
	*Bihariganj (N) VII ..	U	17.75	2,771	3,303	19,049	9,939	9,110	2,226	1,113	1,113
22	Chausa ..	R	188.9	16,465	17,507	100,786	52,318	48,468	10,442	5,326	5,116
23	Alamnagar	R	205.9	15,077	17,041	95,484	49,834	45,650	15,707	7,896	7,811

*Towns treated as such for the first time in 1971 Census, which continue as towns in 1981 Census are shown with asterisk (*) on their left.

CENSUS ABSTRACT

Main Workers								
Scheduled Tribes			Literates			Total Main Workers (I—IX)		
P	M	F	P	M	F	P	M	F
13	14	15	16	17	18	19	20	21
6,162	3,135	3,027	189,042	147,363	41,679	341,886	266,253	75,633
6,008	3,054	2,954	166,816	131,470	35,346	324,569	251,520	73,049
154	81	73	22,226	15,893	6,333	17,317	14,733	2,584
74	37	37	35,188	27,441	7,747	49,724	42,638	7,086
49	24	25	24,319	19,818	4,501	44,296	37,592	6,704
25	13	12	10,869	7,623	3,246	5,428	5,046	382
25	13	12	10,869	7,623	3,246	5,428	5,046	382
213	102	111	29,317	23,760	5,557	55,898	43,333	12,565
590	300	290	22,221	17,075	5,146	45,110	34,729	10,381
3,456	1,776	1,680	31,203	24,082	7,121	52,591	40,082	12,509
3,447	1,770	1,677	25,035	19,593	5,442	47,293	35,657	11,636
9	6	3	6,168	4,489	1,679	5,298	4,425	873
9	6	3	6,168	4,489	1,679	5,298	4,425	873
1,655	834	821	38,347	28,770	9,577	66,432	49,874	16,558
1,535	772	763	33,158	24,989	8,169	59,841	44,612	15,229
120	62	58	5,189	3,781	1,408	6,591	5,262	1,329
120	62	58	5,189	3,781	1,408	6,591	5,262	1,329
97	50	47	17,824	14,235	3,589	36,142	28,415	7,727
77	36	41	14,942	12,000	2,942	35,989	27,182	8,807

DISTRICT PRIMARY

MAIN

Sl. no.	District/Subdivision/ Community Development Block/Urban Agglomeration/City/Town		Total Rural Urban	Cultivators (I)			Agricultural Labourers (II)		
				P	M	F	P	M	F
1	2		3	22	23	24	25	26	27
	MADHEPURA SUBDIVISION	..	T	136,898	126,839	10,059	171,200	107,479	63,721
		..	R	133,674	123,756	9,918	165,440	103,721	61,719
		..	U	3,224	3,083	141	5,760	3,758	2,002
17	Madhepura	..	T	22,680	21,570	1,110	19,193	13,574	5,619
		..	R	22,015	20,914	1,101	18,126	12,723	5,403
		..	U	665	656	9	1,067	851	216
	Madhepura (M) V	..	U	665	656	9	1,067	851	216
18	Singheshwar	..	R	23,441	21,051	2,390	27,345	17,460	9,885
19	Kumarkhand	..	R	18,309	16,855	1,454	23,920	15,135	8,785
20	Murliganj	..	T	20,862	19,022	1,840	26,371	16,010	10,361
		..	R	19,718	17,939	1,779	24,826	15,108	9,718
		..	U	1,144	1,083	61	1,545	902	643
	Murliganj (N) VI	..	U	1,144	1,083	61	1,545	902	643
21	Kishanganj	..	T	22,686	21,412	1,274	37,420	22,491	14,929
		..	R	21,271	20,068	1,203	34,272	20,486	13,786
		..	U	1,415	1,344	71	3,148	2,005	1,143
	*Bihariganj (N) VII	..	U	1,415	1,344	71	3,148	2,005	1,143
22	Chausa	..	R	14,926	13,895	1,031	17,356	10,925	6,431
23	Alamnagar	..	R	13,994	13,034	960	19,595	11,884	7,711

CENSUS ABSTRACT

Workers

Household Industry—Manufacturing, Processing, Servicing & Repairs [V (a)]			Other Workers [III, IV, V (b) & VI to IX]			Marginal Workers			Non-Workers		
P	M	F	P	M	F	P	M	F	P	M	F
28	29	30	31	32	33	34	35	36	37	38	39
4,007	3,384	623	29,781	28,551	1,230	22,595	4,132	18,463	599,552	231,984	367,568
3,495	2,935	560	21,960	21,108	852	22,166	3,930	18,236	559,703	215,343	344,360
512	449	63	7,821	7,443	378	429	202	227	39,849	16,641	23,208
699	626	73	7,152	6,868	284	3,142	711	2,431	109,130	42,493	66,637
498	430	68	3,657	3,525	132	3,029	635	2,394	92,929	35,100	57,829
201	196	5	3,495	3,343	152	113	76	37	16,201	7,393	8,808
201	196	5	3,495	3,343	152	113	76	37	16,201	7,393	8,808
798	654	144	4,314	4,168	146	4,731	776	3,955	100,587	39,335	61,252
252	204	48	2,629	2,535	94	2,255	265	1,990	74,032	27,706	46,326
425	354	71	4,933	4,696	237	3,993	1,078	2,915	88,202	34,769	53,433
269	239	30	2,480	2,371	109	3,736	964	2,772	76,953	30,186	46,767
156	115	41	2,453	2,325	128	257	114	143	11,249	4,583	6,666
156	115	41	2,453	2,325	128	257	114	143	11,249	4,583	6,666
681	580	101	5,645	5,391	254	1,537	366	1,171	110,399	42,062	68,337
526	442	84	3,772	3,616	156	1,478	354	1,124	98,000	37,397	60,603
155	138	17	1,873	1,775	98	59	12	47	12,399	4,665	7,734
155	138	17	1,873	1,775	98	59	12	47	12,399	4,665	7,734
840	696	144	3,020	2,899	121	4,476	689	3,787	60,168	23,214	36,954
312	270	42	2,088	1,994	94	2,461	247	2,214	57,034	22,405	34,629

Sl. no.	District/Subdivision/ Community Development Block/Urban Agglomeration/City/Town		Total Rural Urban	No. of Households with Scheduled Castes members	Total Scheduled Castes Population			Literates			Main Workers: Total Main Workers (I—IX)		
					P	M	F	P	M	F	P	M	F
1	2		3	4	5	6	7	8	9	10	11	12	13
	SAHARSA DISTRICT	..	**T**	**89,566**	**473,400**	**240,546**	**232,854**	**28,143**	**25,643**	**2,500**	**211,069**	**138,218**	**72,751**
			R	**86,253**	**455,774**	**231,337**	**224,437**	**25,084**	**23,154**	**1,930**	**204,976**	**133,732**	**71,244**
			U	**3,313**	**17,626**	**9,209**	**8,417**	**3,059**	**2,489**	**570**	**6,093**	**4,586**	**1,507**
	SADAR SUBDIVISION	..	T	27,384	142,037	72,115	69,922	8,776	7,858	918	61,711	41,298	20,413
			R	26,395	136,599	69,229	67,370	7,481	6,855	626	60,034	39,898	20,136
			U	989	5,438	2,886	2,552	1,295	1,003	292	1,677	1,400	277
1	Kahara	..	T	4,003	21,783	11,237	10,546	2,578	2,214	364	8,193	5,983	2,210
			R	3,014	16,345	8,351	7,994	1,283	1,211	72	6,516	4,583	1,933
			U	989	5,438	2,886	2,552	1,295	1,003	292	1,677	1,400	277
	Saharsa (M) I	..	U	989	5,438	2,886	2,552	1,295	1,003	292	1,677	1,400	277
2	Simri Bakhtiarpur	..	R	4,062	20,534	10,427	10,107	1,190	1,088	102	8,801	6,068	2,733
3	Mahishi	..	R	3,817	20,764	10,509	10,255	1,514	1,306	208	8,816	6,004	2,812
4	Nauhatta	..	R	2,164	11,481	5,739	5,742	642	611	31	4,900	3,230	1,670
5	Sour Bazar	..	R	5,004	24,751	12,612	12,139	1,077	1,008	69	11,060	7,319	3,741
6	Sonbarsa	..	R	4,345	21,836	11,055	10,781	890	818	72	10,599	6,529	4,070
7	Salkhua	..	R	3,989	20,888	10,536	10,352	885	813	72	9,342	6,165	3,177
	SUPAUL SUBDIVISION	..	T	17,381	95,364	48,047	47,317	5,740	5,370	370	42,546	27,737	14,809
			R	16,750	92,059	46,373	45,686	5,399	5,082	317	41,329	26,863	14,466
			U	631	3,305	1,674	1,631	341	288	53	1,217	874	343
8	Supaul	..	T	4,617	24,982	12,473	12,509	1,473	1,332	141	11,565	7,190	4,375
			R	3,986	21,677	10,799	10,878	1,132	1,044	88	10,348	6,316	4,032
			U	631	3,305	1,674	1,631	341	288	53	1,217	874	343
	Supaul (M) II	..	U	631	3,305	1,674	1,631	341	288	53	1,217	874	343
9	Marauna	..	R	1,438	8,109	4,019	4,090	475	455	20	3,447	2,264	1,183
10	Kishanpur	..	R	2,546	14,145	7,092	7,053	986	935	51	5,368	4,057	1,311
11	Pipra	..	R	3,148	16,462	8,361	8,101	1,128	1,044	84	7,059	4,727	2,332
12	Tribeniganj	..	R	5,632	31,666	16,102	15,564	1,678	1,604	74	15,107	9,499	5,608
	BIRPUR-SUBDIVISION	..	T	14,020	75,969	38,846	37,123	4,956	4,604	352	33,444	22,266	11,178
			R	13,570	73,682	37,605	36,077	4,488	4,199	289	32,701	21,664	11,037
			U	450	2,287	1,241	1,046	468	405	63	743	602	141
13	Basantpur	..	T	2,957	16,111	8,295	7,816	1,299	1,171	128	6,934	4,752	2,182
			R	2,752	15,133	7,726	7,407	998	915	83	6,580	4,479	2,101
			U	205	978	569	409	301	256	45	354	273	81
	Birpur (N) III	..	U	205	978	569	409	301	256	45	354	273	81
14	Chhatapur	..	R	4,873	26,472	13,505	12,967	1,439	1,353	86	12,405	7,874	4,531
15	Raghopur	..	R	4,176	21,909	11,216	10,693	1,405	1,312	93	9,983	6,432	3,551
16	Nirmali	..	T	2,014	11,477	5,830	5,647	813	768	45	4,122	3,208	914
		..	R	1,769	10,168	5,158	5,010	646	619	27	3,733	2,879	854
		..	U	245	1,309	672	637	167	149	18	389	329	60
	Nirmali (N) IV	..	U	245	1,309	672	637	167	149	18	389	329	60

ABSTRACT OF SCHEDULED CASTES

Main Workers												Marginal Workers			Non-Workers		
Cultivators (I)			Agricultural Labourers (II)			Household Industry—Manufacturing, Processing, Servicing & Repairs [V (a)]			Other Workers [III, IV, V (b) & VI to IX]								
P	M	F	P	M	F	P	M	F	P	M	F	P	M	F	P	M	F
14	15	16	17	18	19	20	21	22	23	24	25	26	27	28	29	30	31
19,467	**16,885**	**2,582**	**179,868**	**111,137**	**68,731**	**2,569**	**1,795**	**774**	**9,165**	**8,501**	**664**	**21,812**	**2,376**	**19,516**	**240,489**	**99,902**	**140,587**
19,130	**16,559**	**2,571**	**176,351**	**108,843**	**67,508**	**2,364**	**1,640**	**724**	**7,131**	**6,690**	**441**	**21,436**	**2,214**	**19,272**	**229,312**	**95,391**	**133,921**
337	**326**	**11**	**3,517**	**2,294**	**1,223**	**205**	**155**	**50**	**2,034**	**1,811**	**223**	**356**	**112**	**244**	**11,177**	**4,511**	**6,666**
5,700	5,105	595	52,222	32,868	19,354	709	511	198	3,080	2,814	266	7,443	745	6,698	72,883	30,072	42,811
5,574	4,985	589	51,493	32,314	19,179	679	487	192	2,288	2,112	176	7,399	735	6,664	69,166	28,596	40,570
126	120	6	729	554	175	30	24	6	792	702	90	44	10	34	3,717	1,476	2,241
805	732	73	6,076	4,101	1,975	223	172	51	1,089	978	111	474	37	437	13,116	5,217	7,899
679	612	67	5,347	3,547	1,800	193	148	45	297	276	21	430	27	403	9,399	3,741	5,658
126	120	6	729	554	175	30	24	6	792	702	90	44	10	34	3,717	1,476	2,241
126	120	6	729	554	175	30	24	6	792	702	90	44	10	34	3,717	1,476	2,241
604	533	71	7,239	4,703	2,536	152	102	50	806	730	76	2,209	244	1,965	9,524	4,115	5,409
1,303	1,179	124	7,324	4,659	2,665	21	14	7	168	152	16	1,308	117	1,191	10,640	4,388	6,252
578	539	39	4,152	2,555	1,597	51	30	21	119	106	13	520	116	404	6,061	2,393	3,668
764	725	39	9,811	6,159	3,652	140	95	45	345	340	5	760	23	737	12,931	5,270	7,661
729	632	97	9,584	5,640	3,944	43	29	14	243	228	15	573	28	545	10,664	4,498	6,166
917	765	152	8,036	5,051	2,985	79	69	10	310	280	30	1,599	180	1,419	9,947	4,191	5,756
4,309	3,664	645	36,152	22,299	13,853	605	399	206	1,480	1,375	105	5,131	440	4,691	47,687	19,870	27,817
4,248	3,604	644	35,307	21,752	13,555	562	375	187	1,212	1,132	80	5,112	434	4,678	45,618	19,076	26,542
61	60	1	845	547	298	43	24	19	268	243	25	19	6	13	2,069	794	1,275
811	696	115	10,036	5,884	4,152	149	82	67	569	528	41	696	130	566	12,721	5,153	7,568
750	636	114	9,191	5,337	3,854	106	58	48	301	285	16	677	124	553	10,652	4,359	6,293
61	60	1	845	547	298	43	24	19	268	243	25	19	6	13	2,069	794	1,275
61	60	1	845	547	298	43	24	19	268	243	25	19	6	13	2,069	794	1,275
465	396	69	2,825	1,737	1,088	30	14	16	127	117	10	469	30	439	4,193	1,725	2,468
735	631	104	4,330	3,162	1,168	99	73	26	204	191	13	2,555	128	2,427	6,222	2,907	3,315
558	502	56	6,135	3,914	2,221	118	93	25	248	218	30	833	90	743	8,570	3,544	5,026
1,740	1,439	301	12,826	7,602	5,224	209	137	72	332	321	11	578	62	516	15,981	6,541	9,440
4,065	3,423	642	27,106	16,816	10,290	456	336	120	1,817	1,691	126	3,914	332	3,582	38,6 1	16,248	22,363
4,036	3,395	641	26,849	16,654	10,195	410	293	117	1,406	1,322	84	3,837	326	3,511	37,144	15,615	21,529
29	28	1	257	162	95	46	43	3	411	369	42	77	6	71	1,467	633	834
743	671	72	5,661	3,596	2,065	42	32	10	488	453	35	970	49	921	8,207	3,494	4,713
733	661	72	5,514	3,503	2,006	42	32	10	291	278	13	960	45	915	7,593	3,202	4,391
10	10	..	147	88	59	..	..	..	197	175	22	10	4	6	614	292	322
10	10	..	147	88	59	..	..	..	197	175	22	10	4	6	614	292	322
1,796	1,424	372	10,183	6,069	4,114	90	61	29	336	320	16	723	102	621	13,344	5,529	7,815
911	746	165	8,225	4,947	3,278	182	121	61	665	618	47	1,366	108	1,258	10,560	4,676	5,884
615	582	33	3,037	2,204	833	142	122	20	328	300	28	855	73	782	6,500	2,549	3,951
596	564	32	2,927	2,130	797	96	79	17	114	106	8	788	71	717	5,647	2,208	3,439
19	18	1	110	74	36	46	43	3	214	194	20	67	2	65	853	341	512
19	18	1	110	74	36	46	43	3	214	194	20	67	2	65	853	341	512

Sl. no.	District/Subdivision/ Community Development Block/Urban Agglomeration/City/Town	Total Rural Urban	No. of Households with Scheduled Castes members	Total Scheduled Castes Population			Literates			Main Workers: Total Main Workers (I—IX)		
				P	M	F	P	M	F	P	M	F
1	2	3	4	5	6	7	8	9	10	11	12	13
	MADHEPURA SUBDIVISION ..	T	30,781	160,030	81,538	78,492	8,671	7,811	860	73,368	47,017	26,351
		R	29,538	153,434	78,130	75,304	7,716	7,018	698	70,912	45,307	25,605
		U	1,243	6,596	3,408	3,188	955	793	162	2,456	1,710	746
17	Madhepura ..	T	5,121	26,698	13,758	12,940	1,504	1,331	173	10,719	7,585	3,134
		R	4,743	24,522	12,580	11,942	1,012	938	74	10,109	7,073	3,036
		U	378	2,176	1,178	998	492	393	99	610	512	98
	Madhepura (M) V ..	U	378	2,176	1,178	998	492	393	99	610	512	98
18	Singheshwar ..	R	5,576	30,451	15,452	14,999	1,550	1,447	103	13,660	8,711	4,949
19	Kumarkhand ..	R	4,310	22,650	11,441	11,209	1,013	925	88	11,101	6,963	4,138
20	Murliganj ..	T	5,477	28,038	14,412	13,626	1,440	1,265	175	13,519	8,485	5,034
		R	5,057	25,844	13,295	12,549	1,175	1,045	130	12,668	7,925	4,743
		U	420	2,194	1,117	1,077	265	220	45	851	560	291
	Murliganj (N) VI	U	420	2,194	1,117	1,077	265	220	45	851	560	291
21	Kishanganj	T	5,148	26,044	13,253	12,791	1,407	1,260	147	12,982	7,853	5,129
		R	4,703	23,818	12,140	11,678	1,209	1,080	129	11,987	7,215	4,772
		U	445	2,226	1,113	1,113	198	180	18	995	638	357
	*Bihariganj (N) VII	U	445	2,226	1,113	1,113	198	180	18	995	638	357
22	Chausa	R	2,020	10,442	5,326	5,116	925	838	87	4,403	3,003	1,400
23	Alamnagar	R	3,129	15,707	7,896	7,811	832	745	87	6,984	4,417	2,567

* Towns treated as such for the first time in 1971 Census, which continue as towns in 1981 Census are shown with asterisk (*) on their left.

ABSTRACT OF SCHEDULED CASTES

Main Workers													Marginal Workers			Non-Workers		
Cultivators (I)			Agricultural Labourers (II)			Household Industry—Manufacturing, Processing, Servicing & Repairs [V (a)]			Other Workers [III, IV, V (b) & VI to IX]								
P	M	F	P	M	F	P	M	F	P	M	F	P	M	F	P	M	F
14	15	16	17	18	19	20	21	22	23	24	25	26	27	28	29	30	31
5,393	4,693	700	64,388	39,154	25,234	799	549	250	2,788	2,621	167	5,354	809	4,545	81,308	33,712	47,596
5,272	4,575	697	62,702	38,123	24,579	713	485	228	2,225	2,124	101	5,138	719	4,419	77,384	32,104	45,280
121	118	3	1,686	1,031	655	86	64	22	563	497	66	216	90	126	3,924	1,608	2,316
729	669	60	9,276	6,277	2,999	125	90	35	589	549	40	806	154	652	15,173	6,019	9,154
697	637	60	8,978	6,043	2,935	113	81	32	321	312	9	759	124	635	13,654	5,283	8,271
32	32	..	298	234	64	12	9	3	268	237	31	47	30	17	1,519	636	883
32	32	..	298	234	64	12	9	3	268	237	31	47	30	17	1,519	636	883
755	644	111	12,315	7,537	4,778	174	125	49	416	405	11	1,304	216	1,088	15,487	6,525	8,962
894	713	181	9,765	5,842	3,923	47	27	20	395	381	14	589	39	550	10,960	4,439	6,521
896	770	126	12,016	7,175	4,841	95	69	26	512	471	41	1,124	205	919	13,395	5,722	7,673
859	734	125	11,440	6,840	4,600	29	22	7	340	329	11	978	146	832	12,198	5,224	6,974
37	36	1	576	335	241	66	47	19	172	142	30	146	59	87	1,197	498	699
37	36	1	576	335	241	66	47	19	172	142	30	146	59	87	1,197	498	699
649	577	72	11,694	6,718	4,976	158	108	50	481	450	31	270	62	208	12,792	5,338	7,454
597	527	70	10,882	6,256	4,626	150	100	50	358	332	26	247	61	186	11,584	4,864	6,720
52	50	2	812	462	350	8	8	..	123	118	5	23	1	22	1,208	474	734
52	50	2	812	462	350	8	8	..	123	118	5	23	1	22	1,208	474	734
771	682	89	3,345	2,088	1,257	118	75	43	169	158	11	710	97	613	5,329	2,226	3,103
699	638	61	5,977	3,517	2,460	82	55	27	226	207	19	551	36	515	8,172	3,443	4,729

Sl. no.	District/Subdivision/ Community Development Block/Urban Agglomeration/City/Town		Total Rural Urban	No. of Households with Scheduled Tribes members	Total Scheduled Tribes Population			Literates			Main Workers: Total Main Workers (I—IX)		
					P	M	F	P	M	F	P	M	F
1	2		3	4	5	6	7	8	9	10	11	12	13
	SAHARSA DISTRICT	..	**T**	**2,080**	**11,704**	**5,972**	**5,732**	**1,800**	**1,510**	**290**	**4,527**	**3,147**	**1,380**
			R	**1,991**	**11,446**	**5,816**	**5,630**	**1,682**	**1,425**	**257**	**4,379**	**3,050**	**1,329**
			U	**89**	**258**	**156**	**102**	**118**	**85**	**33**	**148**	**97**	**51**
	SADAR SUBDIVISION	..	T	412	2,318	1,186	1,132	326	269	57	938	641	297
			R	375	2,228	1,122	1,106	255	215	40	887	599	288
			U	37	90	64	26	71	54	17	51	42	9
1	Kahara	..	T	139	735	396	339	142	122	20	357	222	135
			R	102	645	332	313	71	68	3	306	180	126
			U	37	90	64	26	71	54	17	51	42	9
	Saharsa (M) I	..	U	37	90	64	26	71	54	17	51	42	9
2	Simri Bakhtiarpur	..	R	2	3	2	1	2	1	1	2	1	1
3	Mahishi	..	R	1	1	1	..	..	..	..	1	1	..
4	Nauhatta	..	R	38	233	120	113	51	37	14	82	52	30
5	Sour Bazar	..	R	6	9	6	3	9	6	3	6	5	1
6	Sonbarsa	..	R	225	1,336	660	676	121	102	19	489	359	130
7	Salkhua	..	R	1	1	1	..	1	1	..	1	1	..
	SUPAUL SUBDIVISION	..	T	238	1,199	618	581	172	163	9	401	314	87
			R	235	1,194	615	579	168	160	8	397	311	86
			U	3	5	3	2	4	3	1	4	3	1
8	Supaul	..	T	46	211	109	102	22	20	2	113	68	45
			R	43	206	106	100	18	17	1	109	65	44
			U	3	5	3	2	4	3	1	4	3	1
	Supaul (M) II	..	U	3	5	3	2	4	3	1	4	3	1
9	Marauna	..	R	3	13	8	5	3	3	..	4	4	..
10	Kishanpur	..	R	53	283	148	135	31	31	..	73	70	3
11	Pipra	..	R	2	6	4	2	1	1	..	4	3	1
12	Tribeniganj	..	R	134	686	349	337	115	108	7	207	169	38
	BIRPUR SUBDIVISION	..	T	373	2,025	1,033	992	167	128	39	861	560	301
			R	364	2,016	1,025	991	163	125	38	852	552	300
			U	9	9	8	1	4	3	1	9	8	1
13	Basantpur	..	T	53	209	113	96	41	17	24	64	59	5
			R	45	201	105	96	38	14	24	56	51	5
			U	8	8	8	..	3	3	..	8	8	..
	Birpur (N) III	..	U	8	8	8	..	3	3	..	8	8	..
14	Chhatapur	..	R	301	1,748	880	868	94	90	4	771	481	290
15	Raghopur	..	R	17	61	35	26	26	17	9	24	19	5
16	Nirmali	..	T	2	7	5	2	6	4	2	2	1	1
			R	1	6	5	1	5	4	1	1	1	..
			U	1	1	..	1	1	..	1	1	..	1
	Nirmali (N) IV	..	U	1	1	..	1	1	..	1	1	..	1

ABSTRACT OF SCHEDULED TRIBES

Main Workers																		
Cultivators (I)			Agricultural Labourers (II)			Household Industry—Manufacturing, Processing, Servicing & Repairs [V (a)]			Other Workers [III, IV, V (b) & VI to IX]			Marginal Workers			Non-Workers		
P	M	F	P	M	F	P	M	F	P	M	F	P	M	F	P	M	F
14	15	16	17	18	19	20	21	22	23	24	25	26	27	28	29	30	31
2,161	**1,765**	**396**	**2,087**	**1,147**	**940**	**5**	**3**	**2**	**274**	**232**	**42**	**525**	**89**	**436**	**6,652**	**2,736**	**3,916**
2,157	**1,762**	**395**	**2,020**	**1,115**	**905**	**5**	**3**	**2**	**197**	**170**	**27**	**525**	**89**	**436**	**6,542**	**2,677**	**3,865**
4	**3**	**1**	**67**	**32**	**35**	..	..	..	**77**	**62**	**15**	..	..	..	**110**	**59**	**51**
382	343	39	467	224	243	..	..	..	89	74	15	38	1	37	1,342	544	798
382	343	39	467	224	243	..	..	..	38	32	6	38	1	37	1,303	522	781
..	..	..	..	..	..	..	..	..	**51**	42	9	..	..	..	39	22	17
91	78	13	195	84	111	..	..	..	71	60	11	..	..	..	378	174	204
91	78	13	195	84	111	..	..	..	20	18	2	..	..	..	339	152	187
..	..	..	..	..	..	..	..	..	51	42	9	..	..	..	39	22	17
..	..	..	..	..	..	..	..	..	**51**	42	9	..	.	..	39	22	17
..	..	..	..	..	..	..	..	..	2	1	1	..	..	..	1	1	..
..	..	..	..	..	..	..	..	..	**1**	**1**	..	..	..	..	..	..	..
25	25	..	56	26	30	..	..	..	1	1	..	8	..	**8**	143	68	75
..	..	..	..	..	..	..	..	..	**6**	**5**	1	..	..	..	3	1	2
266	240	26	216	114	102	..	..	..	7	5	2	30	1	29	817	300	517
..	..	..	..	..	..	..	..	..	1	1	..	..	..	..	..	..	..
224	204	20	149	85	64	1	1	..	27	24	3	118	7	111	680	297	383
224	204	20	149	85	64	1	1	..	23	21	2	118	7	111	679	297	382
..	..	..	..	..	..	..	..	..	4	3	1	..	..	..	1	..	1
29	24	5	75	36	39	..	..	..	9	8	1	..	..	..	98	41	57
29	24	5	75	36	39	..	..	..	5	5	..	..	..	..	97	41	56
..	..	..	..	..	..	..	..	..	4	3	1	..	..	..	1	..	1
..	..	..	..	..	..	..	..	..	4	3	1	..	..	..	1	..	1
3	3	..	1	1	..	..	..	..	..	..	..	4	..	4	5	4	1
57	55	2	12	11	1	1	1	..	3	3	..	23	..	23	187	78	109
..	..	..	..	..	..	..	..	..	4	3	1	..	..	..	2	1	1
135	122	13	61	37	24	..	..	..	11	10	1	91	7	84	388	173	215
275	209	66	540	309	231	..	..	..	46	42	4	141	41	100	1,023	432	591
275	209	66	540	309	231	..	..	..	37	34	3	141	41	100	1,023	432	591
..	..	..	..	..	..	..	..	..	9	**8**	1	..	..	..	..	..	..
20	20	..	29	25	4	..	..	..	15	14	1	19	..	19	126	54	72
20	20	..	29	25	4	..	..	..	7	6	1	19	..	19	126	54	72
..	..	..	..	..	..	..	..	..	8	**8**	..	..	..	..	..	..	..
..	..	..	..	..	..	..	..	..	8	**8**	..	..	..	..	..	..	..
252	186	66	502	278	224	..	..	..	17	17	..	120	39	81	857	360	497
3	3	..	9	6	3	..	..	..	12	10	2	2	2	..	35	14	21
..	..	..	..	..	..	..	..	..	2	1	1	..	..	..	5	4	1
..	..	..	..	..	..	..	..	..	1	1	..	..	..	..	5	4	1
..	..	..	..	..	..	..	..	..	**1**	..	1	..	..	..	..	..	..
..	..	..	..	..	..	..	..	..	**1**	..	1	..	..	..	..	..	..

DISTRICT PRIMARY CENSUS

Sl. no.	District/Subdivision/ Community Development Block/Urban Agglomeration/City/Town		Total Rural Urban	No. of Households with Scheduled Tribes members	Total Scheduled Tribes Population			Literates			Main Workers: Total Main Workers (I—IX)		
					P	M	F	P	M	F	P	M	F
1	2		3	4	5	6	7	8	9	10	11	12	13
	MADHEPURA SUBDIVISION	..	T	1,057	6,162	3,135	3,027	1,135	950	185	2,327	1,632	695
			R	1,017	6,008	3,054	2,954	1,096	925	171	2,243	1,588	655
		..	U	40	154	81	73	39	25	14	84	44	40
17	Madhepura	..	T	22	74	37	37	28	14	14	30	26	4
			R	11	49	24	25	3	1	2	22	22	..
		..	U	11	25	13	12	25	13	12	8	4	4
	Madhepura (M) V	..	U	11	25	13	12	25	13	12	8	4	4
18	Singheshwar	..	R	26	213	102	111	74	58	16	57	52	5
19	Kumarkhand	..	R	105	590	300	290	162	148	14	240	154	86
20	Murliganj	..	T	589	3,456	1,776	1,680	499	428	71	1,328	926	402
			R	585	3,447	1,770	1,677	491	422	69	1,323	921	402
			U	4	9	6	3	8	6	2	5	5	..
	Murliganj (N) VI	..	U	4	9	6	3	8	6	2	5	5	..
21	Kishanganj	..	T	275	1,655	834	821	336	274	62	597	419	178
			R	250	1,535	772	763	330	268	62	526	384	142
			U	25	120	62	58	6	6	..	71	35	36
	*Bihariganj (N) VII	..	U	25	120	62	58	6	6	..	71	35	36
22	Chausa	..	R	26	97	50	47	26	20	6	38	29	9
23	Alamnagar	..	R	14	77	36	41	10	8	2	37	26	11

*Towns treated as such for the first time in 1971 Census, which continue as towns in 1981 Census are shown with asterisk (*) on their left.

ABSTRACT OF SCHEDULED TRIBES

Main Workers												Marginal Workers			Non-Workers		
Cultivators (I)			Agricultural Labourers (II)			Household Industry—Manufacturing, Processing, Servicing & Repairs [V (a)]			Other Workers [III, IV, V (b) and VI to IX]								
P	M	F	P	M	F	P	M	F	P	M	F	P	M	F	P	M	F
14	15	16	17	18	19	20	21	22	23	24	25	26	27	28	29	30	31
1,280	1,009	271	931	529	402	4	2	2	112	92	20	228	40	188	3,607	1,463	2,144
1,276	1,006	270	864	497	367	4	2	2	99	83	16	228	40	188	3,537	1,426	2,111
4	3	1	67	32	35	..	..	..	13	9	4	..	..	..	70	37	33
13	13	..	7	7	..	..	..	..	10	6	4	..	..	..	44	11	33
13	13	..	7	7	..	..	..	..	2	2	..	..	..	..	27	2	25
..	..	..	..	..	..	..	..	..	8	4	4	..	..	..	17	9	8
..	..	..	..	..	..	..	..	..	8	4	4	..	..	..	17	9	8
26	25	1	20	16	4	..	..	..	11	11	..	4	3	1	152	47	105
133	121	12	96	26	70	4	2	2	7	5	2	10	..	10	340	146	194
746	562	184	544	326	218	..	..	..	38	38	..	134	32	102	1,994	818	1,176
745	561	184	544	326	218	..	..	..	34	34	..	134	32	102	1,990	817	1,173
1	1	..	..	..	..	..	..	..	4	4	..	..	..	..	4	1	3
1	1	..	..	..	..	..	..	..	4	4	..	..	..	..	4	1	3
342	270	72	227	128	99	..	..	..	28	21	7	70	4	66	988	411	577
339	268	71	160	96	64	..	..	..	27	20	7	70	4	66	939	384	555
3	2	1	67	32	35	..	..	..	1	1	..	..	..	..	49	27	22
3	2	1	67	32	35	..	..	..	1	1	..	..	..	..	49	27	22
10	10	..	16	12	4	..	..	..	12	7	5	7	1	6	52	20	32
10	8	2	21	14	7	..	..	..	6	4	2	3	..	3	37	10	27

DEVELOPMENT BLOCK—KAHARA

URBAN/VILLAGE PRIMARY

Serial no.	Name of village with Thana no./Town/ Ward/Circle		Area of village in hectares and of town/ ward in km.²	No. of Occupied Residential Houses	No. of House-holds	Total Population (including Institutional and Houseless Population)			Scheduled Castes		Scheduled Tribes		Literates	
						P	M	F	M	F	M	F	M	F
1	2		3	4	5	6	7	8	9	10	11	12	13	14
	REVENUE THANA—BANGAON													
1	Chainpur Uttarkhand	(135)	1,303.88	627	637	5,086	2,509	2,577	146	143	..	..	1,142	523
2	Parari	(136)	408.32	232	380	3,031	1,537	1,494	32	40	..	..	564	156
3	Bangaon	(137)	2,258.92	1,911	2,015	17,366	8,890	8,476	845	824	15	..	3,930	1,635
4	Garahia Patti	(138)	242.00	224	224	1,375	695	680	14	17	..	..	283	72
5	Balha Patt	(139)	322.93	305	305	1,879	947	932	7	7	..	..	313	41
6	Deona Gopal	(140)	86.62*										*Uninhabited*	
7	Deona Gopal	(141)	148.08*										*Uninhabited*	
8	Deona Gopal	(142)	98.60*	46	48	304	164	140	70	68	..	..	27	4
9	Balha patti Arazi	(143)	73.65	12	12	147	69	78	..	..	..	..	8	..
10	Kandaha	(144)	42.90	32	32	205	109	96	105	93	..	..	7	..
11	Murli	(145)	651.53	346	379	3,225	1,619	1,606	136	131	..	..	632	178
12	Dahaha Badh	(146)	5.26	67	67	413	227	186	20	12	..	..	5	..
13	Kharik Badh	(147)	80.13	18	18	110	60	50	..	..	..	..	7	..
14	Bhuswarh Dih	(148)	42.09	45	45	311	157	154	..	..	..	..	6	1
15	Rohua	(149)	138.81	141	163	1,463	735	728	94	109	..	..	282	98
16	Tulsiahi Patti	(150)	108.05	81	112	1,101	561	540	54	57	..	..	255	72
17	Bara	(151)	929.05	646	694	5,574	2,800	2,774	287	306	35	34	680	184
18	Rohua Arazi	(152)	27.11										*Uninhabited*	
19	Sadhua Badh	(153)	8.90										*Uninhabited*	
20	Sihaul	(154)	865.61	601	729	5,775	2,982	2,793	243	215	..	..	868	240
21	Gangaura Behra	(156/1)	704.95	274	576	5,038	2,534	2,504	342	364	55	54	881	408
22	Laukahi(appertainingto) Gangaura Behra	(156/2)	275.59	173	173	867	460	407	95	83	..	..	231	12
23	Lachhminia(appertaining to) Gangaura Behra	(156/3)	237.14	213	213	1,215	606	609	105	104	..	..	120	3
24	Bishunpur (appertaining to) Gangaura Behra	(156/4)	579.91	258	313	1,895	1,014	881	97	98	..	..	316	30
25	Patori	(157)	446.36	784	789	6,180	3,151	3,029	479	515	23	21	1,113	466
26	Pachgachhia	(158)	443.53	553	558	5,335	2,769	2,566	126	142	..	..	1,225	495
27	Gandaul	(159)	352.48	140	182	1,713	897	816	96	77	..	..	428	185
28	Chinwari	(160)	11.74										*Uninhabited*	
29	Barahser	(161)	528.98	270	270	2,127	1,103	1,024	206	193	83	97	239	106
30	Matiari Badh	(162)	31.97										*Uninhabited*	
31	Chauri Bijalpur	(163)	13.35										*Uninhabited*	
32	Bela	(164)	363.81	108	188	1,663	831	832	87	81	7	10	87	..
33	Tuniahi	(165)	22.66	76	76	530	268	262	..	..	20	15	13	1
34	Purikh	(166)	844.57	368	370	3,077	1,568	1,509	192	167	73	78	458	169
35	Pipra	(167)	138.00	55	55	369	181	188	..	..	..	..	69	31
36	Panidaha	(168)	148.92	59	59	335	168	167	22	15	..	..	45	5
37	Makuna	(169)	372.31	158	158	1,782	930	852	157	156	..	..	206	25
38	Rakea Patti	(170)	634.13	201	251	2,684	1,404	1,280	296	310	3	1	386	105
39	Bijalpur	(171)	463.36	292	292	2,375	1,208	1,167	128	139	..	..	150	14
40	Padumpur	(172)	655.99	659	659	5,029	2,636	2,393	351	349	..	..	582	54
41	Sattar	(173)	1,311.97	480	480	4,397	2,282	2,115	101	94	..	..	744	116
42	Ukahi	(174)	437.05	286	287	2,433	1,211	1,222	284	284	..	..	494	191
43	Nandlali	(175)	392.54	282	282	2,243	1,134	1,109	179	170	..	..	323	15
44	Aran	(176)	283.68	230	280	1,600	828	772	27	40	..	..	276	86
45	Bachi *wf* Bhaluasukhasan	(177)	575.05	228	228	1,561	835	726	53	45	..	..	274	44

*Area supplied through local sources

CENSUS ABSTRACT

Main Workers										Marginal Workers		Non-Workers	
Total Main Workers (I—IX)		Cultivators (I)		Agricultural Labourers (II)		Household Industry—Manufacturing, Processing, Servicing and Repairs [V (a)]		Other Workers [III, IV, V (b) and VI to IX]					
M	F	M	F	M	F	M	F	M	F	M	F	M	F
15	16	17	18	19	20	21	22	23	24	25	26	27	28
1,034	137	670	11	199	121	9	3	156	2	3	71	1,472	2,369
703	221	215	2	331	208	11	1	146	10	1	3	833	1,270
3,924	820	1,429	95	1,271	656	258	30	966	39	85	248	4,881	7,408
331	253	223	172	52	76	6	..	50	5	18	38	346	389
481	423	215	94	213	329	4	..	49	..	14	27	452	482
89	64	51	15	36	49	..	..	2	..	1	3	74	73
55	..	..	..	55	..	..	..	..	..	..	..	14	78
87	..	..	..	87	..	..	..	..	..	..	..	22	96
753	150	247	3	398	143	18	1	90	3	..	8	866	1,448
95	55	26	..	69	55	..	..	..	..	..	..	132	131
34	4	27	..	7	4	..	..	..	..	..	..	26	46
81	63	6	..	74	63	..	..	1	..	..	..	76	91
342	94	119	22	177	70	4	..	42	2	..	1	393	633
307	16	154	3	137	13	3	..	13	..	1	..	253	524
1,440	370	641	84	712	282	2	..	85	4	50	214	1,310	2,190
1,627	425	562	24	880	394	32	1	153	6	13	78	1,342	2,290
1,289	252	499	13	604	227	32	4	154	8	..	..	1,245	2,252
275	14	125	1	131	13	5	..	14	..	3	41	182	352
353	102	242	53	85	49	..	..	26	..	..	..	253	507
511	30	404	2	71	26	7	2	29	..	5	5	498	846
1,525	370	480	10	637	326	85	18	323	16	2	46	1,624	2,613
1,400	348	582	4	537	324	35	11	246	9	44	410	1,325	1,808
439	32	209	..	144	29	1	.	85	3	1	4	457	780
553	298	254	7	267	288	3	3	29	..	..	1	550	725
467	450	159	135	306	315	..	..	2	..	..	..	364	382
155	160	55	39	99	120	..	..	1	1	..	..	113	102
776	657	299	172	454	484	2	..	21	1	..	1	792	851
99	11	94	9	3	2	..	..	2	..	..	..	82	177
99	1	97	1	1	..	..	..	1	..	..	..	69	166
485	68	384	1	91	66	5	1	5	..	1	2	444	782
724	199	403	31	233	161	17	4	71	3	8	43	672	1,038
758	343	345	27	399	315	5	1	9	..	3	5	447	819
1,332	384	823	104	424	278	10	..	75	2	28	335	1,276	1,674
1,164	336	683	80	308	252	25	2	148	2	10	43	1,108	1,736
600	108	359	16	205	92	..	..	36	..	4	2	607	1,112
615	23	449	5	143	18	.	..	23	..	..	1	519	1,085
407	230	230	10	156	121	3	3	18	..	9	17	412	525
431	49	300	13	99	36	2	..	30	..	.	1	404	676

DEVELOPMENT BLOCK—KAHARA

URBAN/VILLAGE PRIMARY

Serial no.	Name of village with Thana no /Town/ Ward/Circle		Area of village in hectares and of town/ ward in km.²	No. of Occupied Residential Houses	No. of House-holds	Total Population (including Institutional and Houseless Population)			Scheduled Castes		Scheduled Tribes		Literates	
						P	M	F	M	F	M	F	M	F
1	2		3	4	5	6	7	8	9	10	11	12	13	14
	REVENUE THANA—BANGAON—*contd.*													
46	Gobargarha *urf* garsain	(178)	430.17	153	154	1,513	802	711	136	114	..	..	141	10
47	Sisai	(179)	243.21	114	129	1,279	664	615	204	190	..	..	119	20
48	Itahri	(180)	109.26										*Uninhabited*	
49	Agwanpur	(181)	166.32	178	178	1,135	578	557	125	133	..	..	94	26
50	Shahpur	(182)*	331.05	259	260	2,137	1,112	1,025	79	76	..	..	298	34
51	Hasa Hakpur	(183)*	293.48	189	189	1,048	544	504	47	49	..	..	59	8
52	Baijnath pur	(184)	257.78	214	239	1,632	848	784	14	18	..	..	188	17
53	Simraha	(185)								Wholly merged in Saharsa (M)				
54	Dumrail	(186)								Ditto			ditto	
55	Patuwaha	(187)*	623.31	368	466	3,844	1,969	1,875	216	212	..	..	539	231
56	Rupnagar	(188)	10.12										*Uninhabited*	
57	Saharsa	(189)								Wholly merged in Saharsa (M)				
58	Nariar	(190)*	789.00	592	604	5,637	2,946	2,691	127	118	..	..	905	327
59	Rohuamon	(191)	237.55	197	197	1,757	926	831	30	32	..	..	353	101
60	Briahi	(192)	250.50	190	191	1,818	930	888	107	119	..	..	192	13
61	Dighia	(193)	161.87	81	127	1,325	663	662	19	16	..	..	167	8
62	Siradipatti	(194)	234.71	163	163	1,587	825	762	155	151	..	..	129	30
63	Kahra	(195)*	502.89	250	251	2,048	1,066	982	66	56	..	..	426	205
64	Batraha	(196)								Wholly merged in Saharsa (M)				
65	Solindabad	(197)*	886.85	422	502	4,192	2,187	2,005	540	463	..	..	600	109
66	Deojaji	(198)	40.87	45	45	272	138	134	44	44	..	..	46	8
67	Parwania Arazi	(199)	5.26										*Uninhabited*	
68	Parwania Arazi	(200)	5.67										*Uninhabited*	
69	parwania	(201)	99.55	102	102	569	297	272	55	49	..	..	99	9
70	Parwania	(202)	80.94	79	79	460	244	216	13	16	..	..	81	8
71	Dewari	(203)	186.96	170	200	1,283	644	639	27	38	..	..	149	18
72	Basauna	(204)	286.51	154	154	1,557	795	762	45	40	..	..	344	68
73	Dholi	(205)	138.40	183	183	1,071	553	518	128	109	..	..	114	21
74	Dhagjari	(206)	290.96	155	323	1,737	900	837	59	61	..	..	366	179
75	Bharauli	(207)	178.06	106	213	1,335	765	570	4	..	..	..	411	285
76	Bishunpur	(208)	99.55	90	120	699	348	351	27	26	..	..	122	5
77	Mohanpur	(209)	334.67	160	225	1,384	714	670	37	36	..	..	213	28
78	Baluaha	(210)	272.35	141	145	814	411	403	89	81	..	..	88	15
79	Bishuhpur	(211)	0.81										*Uninhabited*	
80	Amarpur	(212)	268.71	143	218	1,241	661	580	22	24	..	..	114	6
81	Amarpur	(213)	256.16	112	176	1,779	1,019	760	366	196	18	3	466	52
82	Bishunpur	(214)	102.79	96	97	575	304	271	23	15	..	..	147	23
83	Kharagpur	(215)	84.58	104	181	1,013	529	484	13	19	..	..	165	31
84	Kharagpur	(216)	68.80	79	116	658	339	319	28	26	..	..	117	21
85	Harpur	(217)	163.90	90	90	1,024	559	465	30	19	..	..	232	65
	Total		**26,606.05**	**16,860**	**18,916**	**150,236**	**77,359**	**72,877**	**8,351**	**7,994**	**332**	**313**	**25,153**	**7,746**
													SAHARSA	
1	Ward no. 1		N.A.	1,083	1,263	7,867	4,233	3,634	473	432	7	..	2,127	932
2	Ward no. 2		N.A.	316	400	2,979	1,618	1,361	101	96	..	..	1,114	604
3	Ward no. 3		N.A.	636	636	3,769	2,179	1,590	117	101	1	1	1,528	686
4	Ward no. 4		N.A.	1,037	1,152	7,060	3,816	3,244	505	445	..	..	2,334	1,257
5	Ward no. 5		N.A.	559	640	3,741	2,352	1,389	289	184	10	1	1,380	437

*Partly included in Saharsa (M)

CENSUS ABSTRACT

Main Workers										Marginal Workers		Non-Workers	
Total Main Workers (I—IX)		Cultivators (I)		Agricultural Labourers (II)		Household Industry—Manufacturing, Processing, Servicing and repairs [V (a)]		Other Workers [III, IV, V (b) and IV to IX]					
M	F	M	F	M	F	M	F	M	F	M	F	M	F
15	16	17	18	19	20	21	22	23	24	25	26	27	28
543	228	308	12	225	216	..	..	10	..	..	9	259	474
329	39	207	..	75	39	2	..	45	..	19	20	316	556
309	45	167	5	117	39	..	..	25	1	..	1	269	511
519	15	305	4	188	11	..	..	26	..	..	..	593	1,010
273	10	50	..	192	8	1	..	30	2	..	..	271	494
454	39	291	5	136	34	5	..	22	..	2	13	392	732
1,034	107	277	2	568	100	10	1	179	4	31	54	904	1,714
1,492	220	692	79	510	129	68	8	222	4	16	125	1,438	2,346
459	73	196	28	166	43	8	..	89	2	1	11	466	747
470	189	228	2	197	180	7	7	38	..	..	..	460	699
343	76	167	9	153	67	4	..	19	..	..	1	320	585
413	15	223	..	149	15	5	..	36	..	..	..	412	747
452	52	218	3	122	41	..	..	112	8	35	68	579	862
1,106	64	228	10	781	53	2	1	95	..	9	28	1,072	1,913
67	14	38	..	19	13	..	..	10	1	..	11	71	109
149	2	92	2	57	..	..	..	..	..	..	..	148	270
125	7	66	..	59	7	..	..	..	..	..	..	119	209
354	22	255	2	99	20	..	..	..	..	..	1	290	616
374	77	211	2	135	74	..	..	28	1	..	..	421	685
274	25	114	1	155	22	..	..	5	2	..	1	279	492
435	172	187	6	174	163	2	..	72	3	3	1	462	664
360	6	257	..	28	3	2	..	73	3	..	..	405	564
136	13	73	4	59	9	..	..	4	..	44	88	168	250
458	218	252	1	190	217	..	..	16	..	..	6	256	446
200	41	57	..	122	41	..	..	21	..	..	3	211	359
358	1	278	..	61	1	..	..	19	..	..	28	303	551
445	85	225	1	126	80	3	..	91	4	2	78	572	597
144	50	75	..	63	50	..	..	6	..	..	..	160	221
276	20	117	6	48	11	30	2	81	1	..	40	253	424
169	4	101	2	57	2	3	..	8	..	2	52	168	263
324	88	175	1	113	86	1	..	35	1	..	1	235	376
38,684	**9,577**	**18,190**	**1,541**	**15,239**	**7,779**	**737**	**104**	**4,518**	**153**	**468**	**2,288**	**38,207**	**61,012**
MUNICIPALITY													
1,993	234	388	20	412	161	39	4	1,154	49	11	27	2,229	3,373
685	21	72	..	157	6	9	..	447	15	..	..	933	1,340
991	27	30	..	15	4	62	..	884	23	..	..	1,188	1,563
1,598	188	226	8	281	73	13	2	1,078	105	..	1	2,218	3,055
1,106	99	222	3	164	82	38	1	682	13	4	6	1,242	1,284

DEVELOPMENT BLOCK—KAHARA

URBAN/VILLAGE PRIMARY

Serial no.	Name of village with Thana no./Town/ Ward/Circle	Area of village in hectares and of town/ ward in km².	No. of Occupied Residential Houses	No. of House-holds	Total Population (including Institutional and Houseless Population)			Scheduled Castes		Scheduled Tribes		Literates	
					P	M	F	M	F	M	F	M	F
1	2	3	4	5	6	7	8	9	10	11	12	13	14
													SAHARSA
6	Ward no. 6	**N.A.**	1,331	1,605	10,100	5,639	4,461	398	356	7	3	3,607	1,780
7	Ward no. 7	N.A.	137	158	1,198	726	472	22	11	..	..	453	229
8	Ward no. 8	**N.A.**	621	636	3,148	1,803	1,345	244	214	28	19	1,345	700
9	Ward no. 9	**N.A.**	590	596	3,426	2,083	1,343	120	104	..	..	1,564	686
10	Ward no. 10	**N.A.**	568	728	4,146	2,314	1,832	87	82	11	2	1,630	865
11	Ward no. 11	**N.A.**	803	806	5,103	2,713	2,390	369	360	..	..	1,210	473
12	Ward no. 12	**N.A.**	796	834	5,043	2,629	2,414	161	167	..	..	636	79
	Total	**19.13**	**8,477**	**9,454**	**57,580**	**32,105**	**25,475**	**2,886**	**2,552**	**64**	**26**	**18,928**	**8,728**

CENSUS ABSTRACT

Main Workers										Marginal Workers		Non-Workers	
Total Main Workers (I—IX)		Cultivators (I)		Agricultural Labourers (II)		Household Industry—Manufacturing, Processing, Servicing and Repairs [V (a)]		Other Workers [III, IV, V (b) and VI to IX]					
M	F	M	F	M	F	M	F	M	F	M	F	M	F
15	16	17	18	19	20	21	22	23	24	25	26	27	28
MUNICIPALITY—*concld.*													
2,238	82	529	3	303	32	24	5	1,382	42	5	16	3,396	4,363
365	10	6	..	..	..	22	2	337	8	..	2	361	460
840	57	37	1	112	18	..	..	691	38	..	..	963	1,288
855	55	90	..	41	15	3	..	721	40	..	..	1,228	1,288
995	30	195	..	43	4	11	1	746	25	5	1	1,314	1,801
1,270	63	276	4	234	49	6	..	754	10	51	39	1,392	2,288
1,417	223	299	2	841	197	1	..	276	24	5	3	1,207	2,188
14,353	**1,089**	**2,370**	**41**	**2,603**	**641**	**228**	**15**	**9,152**	**392**	**81**	**95**	**17,671**	**24,291**

DEVELOPMENT BLOCK—SIMRI BAKHTIARPUR

URBAN/VILLAGE PRIMARY

Serial no.	Name of village with Thana no./Town/ Ward/Circle		Area of village in hectares and of town/ ward in Km.^{2}	No. of Occupied Residential Houses	No. of House-holds	Total Population (including Institutional and Houseless Population)			Scheduled Castes		Scheduled Tribes		Literates	
						P	M	F	M	F	M	F	M	F
1	2		3	4	5	6	7	8	9	10	11	12	13	14
	REVENUE THANA—GOGRI													
1	Balhi	(1)	110.48	74	136	700	349	351	27	26	..	..	110	70
2	Barsam	(2)	205.98	120	222	1,240	630	610	114	112	..	..	213	36
3	Gopalpur	(2/385)	4.86										*Uninhabited*	
4	Bhagwanpur	(3)	87.82	42	99	584	285	299	..	..	..	..	85	69
5	Shankarpur	(4)	14.16										*Uninhabited*	
6	Khajuri	(5)	316.06	178	317	2,089	1,055	1,034	61	64	..	..	322	57
7	Matihani	(6)	179.27	46	101	990	547	443	62	49	..	..	250	112
8	Sisauni	(7)	107.24	109	109	570	283	287	98	98	..	..	62	29
9	Madanpur	(8)	180.89	110	199	1,072	550	522	67	56	..	..	154	22
10	Teghra	(9)	238.36	99	184	976	534	442	..	..	..	..	295	104
11	Mohanpur	(10)	499.78	286	524	3,206	1,612	1,594	204	213	..	..	407	95
12	Saraunja Thana (Sitanabad)	(11)	1,339.49	1,350	1,867	11,131	5,698	5,433	528	471	..	..	1,827	661
13	Saraunja	(12)	629.68	446	626	3,968	2,024	1,944	246	264	..	..	653	252
14	Hario	(13)	164.70	129	204	1,204	616	588	71	68	..	..	163	2
15	Shankarpur	(14)	61.11	163	251	1,572	812	760	69	79	..	..	449	176
16	Kantho	(15)	220.55	188	346	1,892	993	899	271	246	..	..	153	14
17	Chapram	(16)	139.21	136	258	1,578	784	794	176	191	..	..	257	123
18	Baghwa	(17)	238.76	231	535	2,999	1,475	1,524	67	78	..	..	780	284
19	Manjhwa	(18)	170.78	164	203	1,132	573	559	84	74	..	..	155	13
20	Gopalpur	(19)	51.80	38	71	418	210	208	67	78	..	..	72	11
21	Paharpur	(20)	831.21	479	761	4,343	2,228	2,115	233	217	..	..	500	41
22	Tilanthi	(21)	318.48	165	287	1,667	869	798	58	53	..	..	141	10
23	Ghoghsan	(22)	407.51	250	362	2,086	1,073	1,013	88	88	..	..	225	8
24	Sukhasan	(23)	76.48	90	119	740	376	364	46	42	..	..	99	8
25	Kathdumar	(24)	1,017.77	446	541	2,990	1,570	1,420	164	163	..	..	295	55
26	Agar	(25)	861.56	416	532	2,634	1,403	1,231	358	321	..	..	141	6
27	Belwara	(26)	1,739.31	977	1,093	6,112	3,162	2,950	716	670	..	..	588	43
28	Bhagdewa	(27)	251.31	130	202	1,130	570	560	122	103	..	..	149	11
29	Baidi	(28)	112.50	42	125	671	329	342	20	19	..	..	97	12
30	Aini	(29)	98.74	103	206	1,251	641	610	106	102	..	..	268	101
31	Mahammadpur	(30)	327.33	204	299	1,975	1,022	953	151	148	..	..	214	15
32	Bhotia	(31)	217.31	165	220	1,353	684	669	147	128	..	..	320	185
33	Rampur	(32)	489.26	451	518	2,981	1,511	1,470	277	270	..	..	492	120
34	Dhanupra	(36)	1,360.53	858	1,135	5,764	3,093	2,671	961	900	..	..	538	24
35	Khamauti	(54)	519.61	326	646	3,390	1,734	1,656	172	157	..	..	527	111
36	Bakhtiarpur	(64)	803.29	1,546	1,988	12,536	6,543	5,993	1,039	1,009	2	1	2,815	1,026
37	Madhuban	(65)	172.80	96	199	1,165	579	586	14	20	..	..	164	29
38	Bhauara	(66)	345.19	193	310	1,808	935	873	66	64	..	..	208	7
39	Ashrafchak	(67)	40.47	108	177	999	502	497	14	12	..	..	156	156
40	Raipura	(68)	199.91	232	354	2,021	967	1,054	135	175	..	..	305	60
41	Sardiha	(69)	290.96	233	406	2,575	1,382	1,193	101	105	..	..	915	495
42	Kusmi	(70)	118.57	65	142	815	414	401	..	..	..	..	140	19
43	Sonpura	(71)	303.91	318	461	2,443	1,248	1,195	199	229	..	..	460	152
44	Basatpur	(72)	154.99	65	175	952	498	454	90	87	..	..	184	21
45	Khojuchak	(73)	107.24	78	151	969	495	474	127	128	..	..	119	11

CENSUS ABSTRACT

Main Workers										Marginal Workers		Non-Workers	
Total Main Workers (I—IX)		Cultivators (I)		Agricultural Labourers (II)		Household Industry—Manufacturing, Processing, Servicing and Repairs [V (a)]		Other Workers [III, IV, V (b) and VI to IX]					
M	F	M	F	M	F	M	F	M	F	M	F	M	F
15	16	17	18	19	20	21	22	23	24	25	26	27	28
185	73	71	4	97	69	..	..	17	..	..	..	164	278
384	16	140	1	233	15	..	..	11	..	2	142	244	452
144	15	64	3	76	12	..	..	4	..	..	18	141	266
580	247	186	61	331	186	..	..	63	..	1	55	474	732
306	..	182	.	100	..	.	.	24	.	..	..	241	443
140	128	33	3	89	116	12	8	6	1	4	..	139	159
312	100	129	3	177	97	1	..	5	..	..	..	238	422
283	7	225	4	21	3	..	..	37	..	2	86	249	349
902	404	349	83	489	317	10	..	54	4	33	265	677	925
2,953	576	806	99	1,470	447	128	12	549	18	200	677	2,545	4,180
1,027	276	538	28	332	239	23	7	134	2	102	375	895	1,293
344	57	224	24	109	33	7	..	4	..	7	142	265	389
392	91	58	4	96	73	6	..	232	14	4	3	416	666
507	332	122	13	335	308	4	7	46	4	61	122	425	445
353	143	59	9	104	117	7	3	183	14	10	20	421	631
576	39	314	..	156	31	5	5	101	3	16	86	383	1,399
272	15	130	2	138	13	..	..	4	..	11	171	290	373
112	19	44	..	54	19	..	.	14	.	.	5	98	184
1,220	42	749	20	401	20	16	2	54	..	109	958	899	1,115
550	45	262	10	273	35	..	..	15	..	21	470	298	283
622	37	435	13	170	24	4	..	13	.	1	299	450	677
230	22	191	14	21	4	..	.	18	4	1	178	145	164
958	260	482	53	387	190	8		81	17	5	292	607	868
928	284	370	71	537	213	2	..	19	..	2	147	473	800
1,796	480	1,034	54	696	417	17	5	49	4	57	617	1,309	1,853
334	9	150	2	160	7	6	..	18	..	5	50	231	501
203	.	150	..	43	..	6	..	4	..	3	35	123	307
310	13	181	2	105	10	1	..	23	1	4	16	327	581
621	204	370	33	201	168	24	2	26	1	16	166	385	583
320	5	100	2	149	3	2	..	69	..	10	60	354	604
779	106	333	9	336	93	19	2	91	2	43	394	689	970
1,830	453	935	75	808	374	20	2	67	2	81	780	1,182	1,438
841	197	448	80	297	105	22	6	74	6	142	391	751	1,068
3,268	331	388	10	609	231	225	27	2,046	63	84	724	3,191	4,938
284	68	124	2	128	66	4	..	28	..	7	116	288	402
464	87	335	22	93	60	2		34	5	10	28	461	758
209	18	26	..	102	12	5	1	76	5	23	81	270	398
477	57	197	7	132	43	22	..	126	7	18	277	472	720
507	182	258	80	113	97	8	1	128	4	3	3	872	1,008
222	104	151	47	49	55		..	22	2	28	103	164	194
649	141	247	17	296	119	20	2	86	3	68	201	531	853
226	10	89	2	121	7	6	..	10	1	9	26	263	418
261	78	73	..	167	77	..	..	21	1	4	8	230	388

DEVELOPMENT BLOCK—SIMRI BAKHTIARPUR

URBAN/VILLAGE PRIMARY

Serial no.	Name of village with Thana no./Town/ Ward/Circle		Area of village in hectares and of town/ ward in km.^{2}	No. of Occupied Residential Houses	No. of House-holds	Total Population (including Institutional and Houseless Population)			Scheduled Castes		Scheduled Tribes		Literates	
						P	M	F	M	F	M	F	M	F
1	2		3	4	5	6	7	8	9	10	11	12	13	14
	REVENUE THANA—GOGRI—*contd.*													
46	Nattigarh	(74)	57.46	38	63	336	154	182	2	2	..	..	28	4
47	Balhampur	(75)	263.85	175	300	1,783	901	882	74	64	..	..	307	43
48	Bindpur	(76)	116.55	83	111	571	286	285	217	219	..	..	51	1
49	Balthi	(77)	297.84	188	396	2,200	1,105	1,095	231	245	..	..	450	210
50	Bhorha	(78)	234.31	115	148	925	495	430	44	48	..	..	80	12
51	Mahkhar	(79)	539.03	389	767	4,355	2,233	2,122	431	358	..	..	611	60
52	Simri	(80)	1,013.72	633	1,052	5,519	2,746	2,773	393	374	..	..	586	148
53	Chak Bharo	(81)	488.45	332	434	2,403	1,238	1,165	273	281	..	..	492	206
54	Lagma	(82)	365.43	160	235	1,206	625	581	103	115	..	..	95	8
55	Turki	(83)	216.10	116	218	1,142	603	539	94	81	..	..	138	5
56	Tariawan	(84)	443.53	356	706	3,993	2,046	1,947	210	189	..	..	711	266
57	Hamidpur	(85)	253.33	180	394	2,105	1,077	1,028	61	54	..	..	233	13
58	Nainpur	(85/1)	164.70	61	90	407	210	197	93	90	..	..	33	5
59	Paharpur	(86)	243.21	168	258	1,583	776	807	269	273	..	..	248	147
60	Bhatauni	(92)	560.48	331	531	3,021	1,540	1,481	316	337	..	..	496	138
	Total		**21,385.21**	**15,270**	**23,370**	**134,240**	**68,893**	**65,347**	**10,427**	**10,107**	**2**	**1**	**21,066**	**6,122**

CENSUS ABSTRACT

Main Workers													
Total Main Workers (I—IX)		Cultivators (I)		Agricultural Labourers (II)		Household Industry—Manufacturing, Processing, Servicing and Repairs [V (a)]		Other Workers [III, IV, V (b) and VI to IX]		Marginal Workers		Non-Workers	
M	F	M	F	M	F	M	F	M	F	M	F	M	F
15	16	17	18	19	20	21	22	23	24	25	26	27	28
93	..	58	..	35	..	..	..	..	..	1	22	60	160
423	99	296	21	87	77	5	..	35	1	65	283	413	500
160	17	30	..	123	17	..	..	7	..	8	60	118	208
510	110	202	5	216	103	14	1	78	1	31	206	564	779
227	34	96	15	85	19	2	..	44	..	24	202	244	194
1,154	270	505	37	520	204	47	27	82	2	44	336	1,035	1,516
1,483	228	561	24	644	196	75	2	203	6	112	227	1,151	2,318
578	162	255	7	240	152	9	1	74	2	6	88	654	915
407	159	152	2	247	157	..	..	8	..	19	97	199	325
331	27	186	2	116	25	2	..	27	..	18	41	254	471
1,135	373	479	23	480	320	54	16	122	14	12	19	899	1,555
603	49	417	16	130	25	26	5	30	3	28	290	446	689
116	3	50	..	61	3	..	..	5	..	..	121	94	73
406	133	106	3	158	126	17	..	125	4	13	50	357	624
805	169	451	9	295	136	3	..	56	24	31	223	704	1,089
36,312	**7,604**	**15,596**	**1,130**	**14,238**	**6,085**	**896**	**144**	**5,582**	**245**	**1,619**	**10,852**	**30,962**	**46,891**

DEVELOPMENT BLOCK—MAHISHI

URBAN/VILLAGE PRIMARY

Serial no.	Name of village with Thana no./Town/ Ward/Circle		Area of village in hectares and of town/ ward in km.²	No. of Occupied Residential Houses	No. of House-holds	Total Population (including Institutional and Houseless Population)			Scheduled Castes		Scheduled Tribes		Literates	
						P	M	F	M	F	M	F	M	F
1	2		3	4	5	6	7	8	9	10	11	12	13	14
	REVENUE THANA—BANGAON —*contd.*													
1	Pokhar bhinda	(47)	287.32	96	96	551	276	275	43	28	..	..	157	79
2	Bhaghwa	(48)	48.56										*Uninhabited*	
3	Dhor	(49)	31.16	11	11	61	29	32	..	..	..	..	11	1
4	Betwa Az Beto	(50)	2.02										*Uninhabited*	
5	Telhar	(51/1)	627.66	385	497	2,964	1,522	1,442	276	260	..	..	651	172
6	Telbadha	(51/2)	140.02	24	24	148	69	79	32	40	..	..	5	..
7	Sarauni	(52)	451.62	228	328	2,171	1,051	1,120	151	142	..	..	282	40
8	Sarauni Khurd	(53)	152.56										*Uninhabited*	
9	Kundali	(63)	354.60	219	220	1,549	776	773	99	113	..	..	162	16
10	Balia	(64)	167.54	80	80	405	236	169	55	42	..	..	72	6
11	Kangaon	(65)	73.65	14	14	94	50	44	..	..	..	..	3	..
12	Bhelahi Kalan Khurd	(66)	395.37	563	673	4,561	2,365	2,196	240	251	..	..	799	298
13	Birgaon	(67)	388.64	382	399	2,563	1,313	1,250	186	164	..	..	307	30
14	Chatania	(68)	107.64	98	98	426	207	219	5	1	..	..	65	..
15	Tarhi	(69)	58.27	88	88	513	245	268	..	..	..	..	116	65
16	Amahi	(70)	124.24	118	120	689	348	341	47	46	..	..	119	13
17	Bahrampur	(71)	72.44	80	80	573	311	262	96	80	..	..	152	16
18	Garaul	(72)	473.88	330	336	1,836	919	917	143	126	..	..	266	46
19	Jalai	(75)	881.80	364	490	3,072	1,600	1,472	502	497	..	..	329	76
20	Manaur	(74)	397.10	309	387	2,381	1,173	1,208	226	221	..	..	216	25
21	Sonkur Chua	(75)	171.99	136	136	652	329	323	81	86	..	..	68	4
22	Sahorwa	(76)	55.04	40	40	174	90	84	88	83	..	..	1	..
23	Panchbhinda	(77)	214.89	121	144	300	406	394	206	217	..	..	58	..
24	Samani	(78)	52.20	256	256	1,427	723	704	161	166	..	..	99	26
25	Bhanthi	(79)	165.73	111	111	720	348	372	151	179	..	..	71	18
26	Nawada	(80)	120.19	52	52	259	121	138	28	41	..	..	40	2
27	Dumri	(81)	17.00	42	43	216	99	117	17	23	..	..	30	1
28	Supaul	(82)	50.59	6	6	27	15	12	..	..	..	..	..	..
29	Baghwa Hatabad	(83)	285.30	221	236	1,322	686	636	100	117	..	..	153	7
30	Dhapari	(84)	24.69	96	115	485	234	251	..	..	..	..	61	26
31	Telwa	(85)	1,174.79	1,226	1,263	7,728	3,862	3,866	526	526	..	..	1,268	201
32	Ara	(86)	718.31	562	572	3,291	1,696	1,595	439	403	..	..	470	158
33	Thanwar	(87)	189.00	228	258	1,447	751	696	288	261	..	..	176	18
34	Paranpur	(88)	148.26	30	33	264	142	122	71	58	..	..	13	..
35	Semar	(89)	284.09	146	146	931	504	427	169	158	..	..	64	4
36	Dhamwara	(90)	33.81										*Uninhabited*	
37	Nonia	(91)	298.25	45	45	226	121	105	11	18	..	..	41	3
38	Maheshraho	(92)	143.66	338	358	2,142	1,079	1,063	136	153	..	..	445	50
39	Parewa	(93)	40.87	15	17	76	42	34	35	34	..	..	9	..
40	Lohaur	(94)	118.98	234	243	1,466	737	729	158	164	..	..	209	49
41	Pastwar	(95)	169.56	164	226	1,266	650	616	648	613	..	..	183	34
42	Sapaila	(96/1)	282.47	82	93	552	288	264	97	99	..	..	37	5
43	Dhor	(96/2)	4.45	75	75	323	162	161	9	17	..	..	62	2
44	Bharwar	(97)	97.12	113	132	777	405	372	29	23	..	..	227	101
45	Chilkwar Tappeh or Chilkarhi	(98)	18.21										*Uninhabited*	

CENSUS ABSTRACT

Main Workers										Marginal Workers		Non-Workers	
Total Main Workers (I—IX)		Cultivators (I)		Agricultural Labourers (II)		Household Industry—Manufacturing, Processing, Servicing and Repairs [V (a)]		Other Workers [III, IV, V (b) and VI to IX]					
M	F	M	F	M	F	M	F	M	F	M	F	M	F
15	16	17	18	19	20	21	22	23	24	25	26	27	28
107	4	61	1	14	2	..	..	32	1	25	26	144	245
16	..	1	..	15	..	..	..	..	..	1	12	12	20
698	160	350	46	245	106	7	3	96	5	32	143	792	1,139
39	2	1	.	37	2	..	..	1	..	..	..	30	77
540	189	291	47	208	141	..	..	41	1	4	36	507	895
390	186	138	53	246	127	..	3	6	3	..	48	386	539
214	..	184	..	30	..	..	..	..	..	..	..	22	169
32	2	9	1	23	1	..	..	..	..	..	..	18	42
1,089	142	632	32	410	110	7	.	40	..	18	89	1,258	1,965
767	285	438	18	321	266	2	1	6	..	4	74	542	891
118	101	9	7	107	94	..	.	2	..	..	..	89	118
138	84	38	8	88	76	..	..	12	..	..	.	107	184
167	62	81	7	75	55	..	..	11	..	.	1	181	278
151	57	77	..	69	57	..	..	5	..	1	2	159	203
482	135	142	12	327	123	..	..	13	..	35	205	402	577
861	416	343	71	508	344	.	..	10	1	17	60	722	996
734	321	238	32	493	289	1	..	2	..	4	188	435	699
191	42	142	11	49	31	..	..	..	..	..	10	138	271
52	.	2	..	50	..	..	..	..	..	.	57	38	27
245	53	111	4	133	49	.	..	1	..	10	46	151	295
412	16	215	4	189	12	6	..	2	..	16	161	29	527
225	141	52	5	173	136	..	..	..	..	1	41	122	190
73	74	15	1	47	73	5	..	6	..	..	1	48	63
46	22	30	7	15	15	..	..	1	..	7	30	46	65
7	8	..	..	7	8	..	..	.	..	.	..	8	4
363	60	275	7	76	49	5	4	7	..	56	138	267	438
138	28	104	1	29	27	..	..	5	..	..	..	96	223
2,020	587	1,190	126	729	456	48	2	53	3	79	201	1,763	3,078
866	212	466	28	371	182	1	2	28	..	23	87	807	1,296
349	32	169	..	171	32	1	..	8	..	9	78	393	586
75	43	36	..	38	43	..	..	1	..	1	14	66	65
240	17	143	1	96	16	1	..	..	..	..	..	264	410
71	2	5	..	60	1	..	..	6	1	..	..	50	103
515	96	337	3	127	90	10	3	41	..	4	19	560	948
28	2	..	..	21	2	..	..	7	..	.	.	14	32
402	28	249	9	130	17	..	..	23	2	7	182	328	519
341	26	194	5	136	21	..	..	11	..	1	136	308	454
141	91	69	11	54	80	1	..	17	..	..	..	147	173
98	9	1	.	79	9	..	..	18	..	..	..	61	152
221	214	143	3	72	135	1	3	5	73	..	3	184	155

DEVELOPMENT BLOCK—MAHISHI

URBAN/VILLAGE PRIMARY

Serial no.	Name of village with Thana no./Town/ Ward/Circle		Area of village in hectares and of town/ ward in km.^{2}	No. of Occupied Residential Houses	No. of House-holds	Total Population (including Institutional and Houseless Population)			Scheduled Castes		Scheduled Tribes		Literates	
						P	M	F	M	F	M	F	M	F
1	2		3	4	5	6	7	8	9	10	11	12	13	14
	REVENUE THANA—BANGAON—*contd.*													
46	Kandaha	(99)	318.89	115	115	665	326	339	124	139	..	..	92	19
47	Jhitki	(100)	123.83	263	263	1,554	765	789	27	35	..	..	77	18
48	Kodwa	(101)	122.21	2	2	13	4	9	..	..	..	..	1	..
49	Nagar	(102)	169.56	25	34	179	92	87	92	87	..	..	23	2
50	Khairaha	(103)	445.15	297	297	1,751	932	819	238	206	..	..	271	9
51	Teghra	(104)	136.38	119	124	604	306	298	209	209	..	..	52	2
52	Mahisi	(105)	2,782.98	1,668	1,774	11,116	5,707	5,409	951	949	1	..	2,533	1,084
53	Baghandarzi	(106)	21.85										*Uninhabited*	
54	Jalkaur	(107)	19.38	26	26	111	59	52	8	10	..	..	36	10
55	Aksaur	(108)	61.92	34	34	190	99	91	..	..	..	..	6	..
56	Baghwa	(109)	8.09	37	50	341	175	166	..	..	..	..	88	36
57	Naharwa	(110)	360.17	285	285	1,726	879	847	61	62	..	..	93	6
58	Maina	(111)	157.83	266	266	1,419	736	683	171	160	..	..	332	192
59	Maina Arazi	(112)	0.81	14	14	87	41	46	..	..	..	..	20	9
60	Baghaud	(113)	15.38	59	59	393	198	195	..	..	..	..	66	3
61	Baghaud	(114)	228.64	206	220	1,294	636	658	87	102	..	..	247	69
62	Baghaud	(115)	25.90										*Uninhabited*	
63	Aina Sohagpur	(116)	222.57	26	26	184	95	89	2	3	..	..	5	..
64	Aina	(117)	431.79	460	469	2,608	1,350	1,258	367	334	..	..	356	37
65	Mangrauni	(118)	150.95	106	106	699	362	337	30	39	..	..	113	7
66	Karhara	(119)	150.14	118	142	804	384	420	53	60	..	..	131	36
67	Ghoghpur	(120)	987.42	424	515	2,705	1,440	1,265	384	304	..	..	194	35
68	Jhara	(121)	356.52	364	364	2,232	1,188	1,044	454	407	..	..	163	14
69	Sisauna	(122)	399.42	140	140	737	389	348	91	83	..	..	99	6
70	Bihna	(123)	176.04	193	193	1,038	552	486	218	206	..	..	42	1
71	Rakhti	(124)	244.02	55	55	311	161	150	93	102	..	..	8	..
72	Dharampur	(125)	634.13	263	274	1,382	712	670	380	386	..	..	107	1
73	Dhanauj	(126)	119.38	46	46	275	149	126	79	78	..	..	30	3
74	Rajhanpur	(127)	1,259.36	661	664	3,913	2,026	1,887	358	339	..	..	559	107
75	Birwar	(128)	57.06	141	149	890	446	444	121	135	..	..	90	4
76	Sirwar	(129)	243.62	266	266	1,548	802	746	144	137	..	..	169	29
77	Gamrahu	(130)	67.58	151	180	1,152	568	584	12	15	..	..	246	71
78	Nakauch	(131)	247.66	97	101	622	318	304	55	53	..	..	150	35
79	Gangauni	(132)	158.63	89	89	625	320	305		..	..	..	111	26
80	Bijwar	(133)	967.19	202	202	980	505	475	151	154	..	..	140	54
81	Kanwa Arazi	(134)	10.12										*Uninhabited*	
	Total		**22,293.41**	**14,946**	**16,085**	**95,276**	**48,702**	**46,574**	**10,509**	**10,255**	**1**	..	**14,147**	**3,517**

CENSUS ABSTRACT

Main Workers													
Total Main Workers (I—IX)		Cultivators (I)		Agricultural Labourers (II)		Household Industry—Manufacturing, Processing, Servicing and Repairs [V (a)]		Other Workers [III, IV, V (b) and VI to IX]		Marginal Workers		Non-Workers	
M	F	M	F	M	F	M	F	M	F	M	F	M	F
15	16	17	18	19	20	21	22	23	24	25	26	27	28
172	128	36	..	132	126	1	2	3	..	..	..	154	211
413	300	98	..	311	300	..	..	4	..	8	17	344	472
4	2	4	..	..	2	..	..	..	..	..	..	..	7
50	14	17	5	32	9	..	..	1	..	4	16	38	57
512	76	312	5	189	71	..	..	11	..	2	16	418	727
154	78	49	2	98	76	..	..	7	..	..	..	152	220
2,597	464	1,300	46	797	397	19	3	481	18	37	189	3,073	4,756
29	18	10	..	14	18	..	..	5	..	..	..	03	34
67	44	17	2	49	42	..	..	1	..	..	..	32	47
66	6	49	3	5	3	..	..	12	..	..	..	109	160
501	99	395	43	94	56	..	..	12	..	1	1	377	747
351	167	110	..	191	166	..	..	50	1	12	1	373	515
23	9	3	..	6	9	1	..	13	..	..	2	18	35
87	11	28	..	55	11	1	..	3	..	..	..	111	184
313	38	184	9	105	24	2	..	22	5	2	99	321	521
50	3	18	1	32	2	..	..	..	..	..	15	45	71
749	297	336	24	391	273	1	..	21	..	24	69	577	892
228	50	104	1	122	49	..	..	2	..	..	..	134	287
221	77	129	2	91	75	..	..	1	..	..	..	163	343
820	212	410	18	382	194	..	..	28	..	1	100	619	953
716	120	242	..	468	120	5	..	1	..	..	25	472	899
192	35	42	1	149	34	..	..	1	..	..	2	197	311
321	32	112	..	208	32	..	..	1	..	..	23	231	431
90	71	19	7	71	64	..	..	..	..	..	..	71	79
412	199	170	21	225	176	..	..	17	2	37	126	263	345
68	42	34	5	31	37	3	..	..	..	2	35	79	49
1,178	334	523	59	570	271	20	2	65	2	13	73	835	1,480
239	93	113	2	122	91	..	..	4	..	8	50	199	301
421	170	262	29	137	141	2	..	20	..	2	73	379	503
293	17	187	3	46	12	4	..	56	2	48	178	227	389
176	69	71	13	85	55	1	..	19	1	..	..	142	235
139	23	67	3	61	19	2	..	9	1	17	54	164	228
308	239	63	20	225	219	..	..	20	..	5	3	192	233
25,622	**7,486**	**12,495**	**885**	**11,562**	**6,451**	**158**	**28**	**1,407**	**122**	**578**	**3,255**	**22,502**	**35,833**

DEVELOPMENT BLOCK—NAUHATTA

URBAN/VILLAGE PRIMARY

Serial no.	Name of village with Thana no./Town/ Ward/Circle		Area of village in hectares and of town/ ward in km.²	No. of Occupied Residential Houses	No. of House-holds	Total Population (including Institutional and Houseless Population)			Scheduled Castes		Scheduled Tribes		Literates	
						P	M	F	M	F	M	F	M	F
1	2		3	4	5	6	7	8	9	10	11	12	13	14
	REVENUE THANA—BANGAON—*contd.*													
1	Deoka	(1)	165.11	104	154	897	426	471	145	170	..	..	53	2
2	Kaithwar	(2)	244.83	75	93	533	261	272	4	8	..	..	93	12
3	Murlipur	(3)	314.44	52	61	390	187	203	..	..	..	..	10	..
4	Kaliali	(4)	279.63	35	35	178	82	96	6	16	..	..	5	..
5	Hati	(5)	319.70	149	149	996	514	482	11	11	..	..	164	37
6	Kathwar Arazi	(6)	67.18	136	136	700	340	360	74	92	..	..	47	10
7	Barahi	(7)	300.68	250	250	1,559	792	767	81	73	..	..	352	113
8	Kasimpur	(8)	222.17	229	229	1,280	651	629	33	24	..	..	180	36
9	Panduha	(9)	144.07	104	104	669	337	332	85	89	..	..	164	48
10	Dumra	(10)	237.14	155	200	1,091	551	540	203	174	..	..	107	33
11	Parkhotimpur	(11)	85.79	71	75	424	217	207	..	..	..	..	33	9
12	Kadlipatti	(12)	498.16	386	386	2,340	1,208	1,132	37	39	..	..	318	20
13	Tikpuli Chak-Khuti Badh	(13)	72.03	45	45	213	107	106	50	47	..	..	29	2
14	Balugaon *urf* Chhatra	(14)	114.52	10	15	84	48	36	..	..	..	..	14	..
15	Dharampur	(15)	79.72	281	293	1,489	765	724	268	240	..	..	189	78
16	Hempur	(16)	139.61	251	251	1,518	739	779	49	52	..	..	193	24
17	Bargaon	(17)	179.77	52	83	381	197	184	101	99	..	..	66	18
18	Bargaon Arazi	(18)	112.10										*Uninhabited*	
19	Nauhatta	(19)	2,053.35	2,274	2,407	14,325	7,294	7,031	901	889	66	61	2,824	972
20	Asnahipatti	(20)	193.84	106	108	646	322	324	25	29	..	..	114	14
21	Rampur	(21)	270.33	97	97	487	266	221	23	31	..	..	45	3
22	Bariari	(22)	308.77	113	113	569	283	286	93	108	..	..	33	6
23	Partaha	(23)	178.87	175	175	1,059	547	512	72	89	..	..	48	12
24	Bakaunia	(24)	1,110.04	594	599	3,489	1,797	1,692	288	278	..	..	357	49
25	Barhara	(25)	242.81	250	250	1,709	889	820	82	66	..	..	194	28
26	Mahua	(26)	170.37										*Uninhabited*	
27	Chhataun	(27)	161.87	9	9	50	27	23	2	3	..	..	21	2
28	Paliarpur	(28)	149.73	15	15	93	46	47	..	..	..	..	23	..
29	Majhaul	(29)	105.62	257	292	1,841	909	932		..	..	..	580	430
30	Shahpur	(30)	342.76	517	542	3,871	1,894	1,977	255	269	..	..	530	143
31	Godindpur	(31)	189.79	57	57	336	177	159	..	..	..	..	42	7
32	Darhar	(32)	724.38	617	655	3,307	1,614	1,693	143	141	..	..	475	102
33	Bhelahi	(33)	297.44	88	88	455	239	216	20	24	..	..	69	2
34	Garhia Lohiar	(34)	114.93	166	180	920	445	475		..	..	..	129	35
35	Bhakua	(35)	177.25	139	146	866	437	429	23	25	..	..	231	36
36	Mohammadpur	(36)	52.20	28	45	299	151	148	..	..	..	..	51	3
37	Garhia	(37)	78.51	114	114	693	355	338	8	4	..	..	102	..
38	Barhampur	(38)	57.46										*Uninhabited*	
39	Kumhrauli	(39)	121.40	136	136	733	373	360	123	123	..	..	44	4
40	Mohanpur	(40)	380.80	214	232	1,250	631	619	112	109	..	..	149	40
41	Kharhatelwa	(41)	668.94	567	574	3,391	1,703	1,688	380	379	45	41	661	326
42	Aunira Ramauli	(42)	475.50	434	489	3,129	1,559	1,570	75	62	9	11	708	328
43	Enaetpur	(43)	185.34	130	137	807	418	389	32	20	..	..	218	133
44	Dharhara	(44)	92.27	121	139	824	415	409	140	136	..	..	138	21
45	Baksuar	(45)	42.49	20	26	133	61	72	5	10	..	..	8	..

CENSUS ABSTRACT

Main Workers													
Total Main Workers (I—IX)		Cultivators (I)		Agricultural Labourers (II)		Household Industry—Manufacturing, Processing, Servicing and Repairs [V (a)]		Other Workers [III, IV, V (b) and VI to IX]		Marginal Workers		Non-Workers	
M	F	M	F	M	F	M	F	M	F	M	F	M	F
15	16	17	18	19	20	21	22	23	24	25	26	27	28
240	93	155	34	71	59	..	..	14	..	..	96	186	282
158	30	123	15	24	10	..	..	11	5	..	36	103	206
120	96	85	34	33	62	1	..	1	..	4	32	63	75
41	8	36	1	5	7	..	..	..	..	..	..	41	88
275	1	247	1	..	..	..	..	28	..	..	77	239	404
200	172	90	2	98	170	2	..	10	..	..	9	140	179
406	153	219	69	113	81	6	1	68	2	..	2	386	612
345	130	198	41	127	85	4	..	16	4	1	1	305	498
148	82	68	10	69	70	..	..	11	2	..	..	189	250
303	5	60	..	208	3	..	..	35	2	7	66	241	469
135	95	91	57	26	28	13	10	5	..	12	18	70	94
639	234	367	81	229	152	..	1	43	..	2	62	567	836
59	4	7	..	43	4	9	..	..	..	..	..	48	102
28	..	25	..	3	..	..	..	..	..	..	..	20	36
422	96	132	14	263	82	17	..	10	..	3	28	340	600
426	202	188	100	195	99	23	2	20	1	..	52	313	525
91	16	71	1	17	14	..	..	3	1	2	2	104	166
3,625	1,364	1,454	114	1,602	1,207	46	21	523	22	56	95	3,613	5,572
183	53	163	7	11	46	..	..	9	..	..	9	139	262
132	20	114	5	11	15	..	..	7	..	..	..	134	201
175	85	172	20	3	65	..	..	..	..	..	3	108	198
267	12	171	2	84	10	..	..	12	..	1	72	279	428
995	228	582	114	399	112	..	..	14	2	2	346	800	1,118
450	12	333	1	89	10	..	..	28	1	50	232	389	576
13	4	12	2	1	2	..	..	..	..	..	1	14	18
26	1	15	..	11	..	..	1	..	..	..	8	20	38
422	23	304	2	94	20	..	..	24	1	1	3	486	906
1,026	291	627	17	333	272	9	2	57	..	31	354	837	1,332
112	3	110	1	1	2	..	..	1	..	5	43	60	113
847	313	439	60	361	252	6	1	41	..	68	66	699	1,314
120	1	93	1	27	..	..	..	..	..	..	..	119	215
204	2	100	..	94	2	..	..	10	..	..	4	241	469
199	6	170	..	7	6	..	..	22	..	..	..	238	423
76	14	59	5	15	9	..	..	2	..	..	..	75	134
200	5	149	4	51	1	..	..	..	..	..	..	155	333
149	10	99	..	45	10	..	..	5	..	108	199	116	151
381	277	151	13	209	263	7	..	14	1	5	16	245	326
791	166	418	22	310	141	..	..	63	3	31	160	881	1,362
788	275	398	10	345	263	1	..	44	2	11	6	760	1,289
166	63	66	5	82	58	..	..	18	..	6	13	246	313
208	79	44	2	128	73	7	3	29	1	3	1	204	329
36	14	12	1	21	13	..	..	3	..	..	1	25	57

DEVELOPMENT BLOCK—NAUHATTA

URBAN/VILLAGE PRIMARY

Serial no.	Name of village with Thana no./Town/ Ward/Circle		Area of village in hectares and of town/ ward in Km.^{2}	No. of Occupied Residential Houses	No. of House-holds	Total Population (including Institutional and Houseless Population)			Scheduled Castes		Scheduled Tribes		Literates	
						P	M	F	M	F	M	F	M	F
1	2		3	4	5	6	7	8	9	10	11	12	13	14
	REVENUE THANA—BANGAON—*concld.*													
46	Murajpur	(46)	599.74	580	729	4,206	2,173	2,033	513	456	..	..	681	277
47	Chandrain	(54)	551.98	413	484	2,732	1,397	1,335	154	164	..	..	344	89
48	Ekarh	(55)	754.32	275	310	1,953	969	984	124	139	..	..	431	161
49	Rasulpur	(56)	360.57	227	228	1,384	686	698	83	75	..	..	156	5
50	Naula	(57)	473.07	228	230	1,918	986	932	310	332	..	..	143	15
51	Birjain	(58)	140.88	91	91	592	309	283	30	29	..	..	56	2
52	Narga	(59)	123.43	40	44	225	107	118	3	2	..	..	35	..
53	Narainpur	(60)	342.76	205	245	1,523	799	724	87	83	..	..	219	22
54	Lalpur	(61)	407.92	204	204	1,196	583	613	149	168	..	..	137	22
55	Sataur	(62)	709.40	363	409	2,936	1,512	1,424	337	356	..	..	325	33
	Total		**16,987.73**	**12,249**	**13,158**	**78,689**	**39,795**	**38,894**	**5,739**	**5,742**	**120**	**113**	**12,338**	**3,764**

CENSUS ABSTRACT

Main Workers													
Total Main Workers (I—IX)		Cultivators (I)		Agricultural Labourers (II)		Household Industry—Manufacturing, Processing, Servicing and Repairs [V (a)]		Other Workers [III, IV, V (b) and VI to IX]		Marginal Workers		Non-Workers	
M	F	M	F	M	F	M	F	M	F	M	F	M	F
15	16	17	18	19	20	21	22	23	24	25	26	27	28
1,018	402	340	10	610	384	1	1	67	7	55	147	1,000	1,484
821	192	449	27	337	162	7	..	28	3	4	133	572	1,010
413	32	205	3	129	27	..	..	79	2	30	22	526	930
345	2	256	1	86	1	..	..	3	...	4	107	337	589
566	175	392	36	169	139	..	..	5	..	..	..	420	757
99	4	95	..	1	4	..	..	3	..	..	..	210	279
65	2	59	1	2	..	..	..	4	1	..	..	42	116
455	7	319	3	119	4	..	..	17	..	..	..	344	717
327	53	235	1	92	51	..	..	..	1	..	5	256	555
814	100	416	6	386	91	1	3	11	..	..	..	698	1,324
20,550	**5,707**	**11,183**	**956**	**7,789**	**4,641**	**160**	**46**	**1,418**	**64**	**602**	**2,527**	**18,643**	**30,660**

DEVELOPMENT BLOCK—SOUR BAZAR

URBAN/VILLAGE PRIMARY

Serial no.	Name of village with Thana no./Town/ Ward/Circle	Area of village in hectares and of town/ ward in km.²	No. of Occupied Residential Houses	No. of House-holds	Total Population (including Institutional and Houseless Population)			Scheduled Castes		Scheduled Tribes		Literates	
					P	M	F	M	F	M	F	M	F
1	2	3	4	5	6	7	8	9	10	11	12	13	14
	REVENUE THANA—MADHEPURA												
1	Bhagwapur	(40) 73.65	45	45	258	134	124	..	..	..	..	24	..
2	Panchalha	(46) 135.97	102	112	748	379	369	149	159	..	..	155	45
3	Bhagwa pur	(47) 67.18	53	54	299	148	151	..	..	..	..	29	..
4	Khajuri	(48) 1,007.65	713	887	5,579	2,880	2,699	430	414	..	..	1,063	163
5	Gamharia	(49) 923.88	903	911	5,297	2,741	2,556	450	460	..	..	996	215
6	Baijnathpur	(50) 351.26	414	420	2,413	1,262	1,151	191	187	..	..	419	90
7	Baij athpur	(51) 310.79	288	299	1,836	929	907	99	98	..	..	197	32
8	Tiri	(52) 804.50	638	780	4,282	2,261	2,021	434	432	..	..	533	102
9	Lachhminia	(88) 284.49	211	214	1,249	651	598	70	62	..	..	193	27
10	Barahi	(89) 275.18	384	394	2,008	1,047	961	158	133	..	..	121	20
11	Sahuria	(90) 1,016.56	658	884	5,266	2,729	2,537	375	363	..	..	734	84
12	Silet	(91) 619.57	358	524	2,878	1,451	1,427	276	278	..	..	362	48
13	Raghunathpur	(92) 99.96	47	66	374	208	166	55	49	..	..	51	3
14	Raghunathpur	(93) 100.77	70	96	629	309	320	99	106	..	..	102	15
15	Kachradaun	(94) 63.53	25	40	276	153	123	35	25	..	..	74	11
16	Bhulia	(95) 30.76	24	45	243	126	117	..	..	..	..	61	5
17	Bhulia	(96) 30.35	16	40	173	85	88	..	..	..	..	33	7
18	Hanuman Nagar Chakla	(97) 167.94	115	116	600	327	273	140	113	..	..	84	12
19	Kachradaun	(98) 74.46	58	106	596	311	285	38	33	..	..	81	9
20	Jiwachhpur Purwari	(99) 79.72	40	72	465	242	223	30	26	..	..	40	4
21	Jiwachhpur Pachhiari Patti.	(100) 68.80	9	16	98	48	50	25	28	..	..	3	..
22	Garhia	(101) 127.07	75	133	691	347	344	37	52	..	..	87	18
23	Ajgaiba	(102) 144.07	105	184	1,153	596	557	30	38	..	..	147	38
24	Bhawanipur	(103) 140.02	66	111	713	370	343	19	16	..	..	131	13
25	Sour	(104) 131.52	150	192	1,014	506	508	50	51	..	..	126	15
26	Sour Bazar	(105) 148.52	314	412	2,600	1,354	1,246	52	59	1	..	565	207
27	Chanaur	(106) 2,113.24	1,400	1,751	10,410	5,440	4,970	666	630	3	3	1,481	171
28	Dham Sena	(107) 244.43	204	204	1,245	629	616	35	38	..	..	154	34
29	Dham Sena	(108) 216.50	166	166	1,035	528	505	66	69	..	..	72	11
30	Saharia	(109) 409.54	382	382	2,301	1,178	1,123	173	179	..	..	321	63
31	Bakhri	(110) 390.11	317	317	1,822	969	853	186	171	..	..	143	13
32	Madhura	(111) 638.18	402	478	2,871	1,472	1,399	196	152	..	..	333	43
33	Nado	(112) 711.83	523	617	3,763	1,920	1,843	257	288	..	..	524	120
34	Barsamkhopaiti	(113) 178.06	105	105	801	408	393	39	42	..	..	95	15
35	Bhada	(114) 182.11	161	161	895	419	476	33	32	..	..	134	72
36	Barsam	(115) 192.63	165	165	1,112	555	557	101	73	..	..	195	81
37	Chikhi Uttarwari	(116) 69.20	76	76	448	227	221	21	16	..	..	53	1
38	Chikni Darmeani	(117) 77.29	131	131	664	337	327	23	16	..	..	61	7
39	Chikni Dakhinwari	(118) 77.70	65	65	352	193	159	..	..	..	..	80	47
40	Kabela	(119) 154.18	108	137	668	379	289	55	41	..	..	136	5
41	Kabela Chak	(120) 137.19	111	111	710	356	354	19	23	..	..	155	94
42	Rohua	(121) 76.08	52	75	571	297	274	1	..	..	..	165	38
43	Rohua	(122) 68.80	4	4	52	25	27	..	..	..	..	7	..
44	Rampur	(123) 410.35	299	317	1,994	1,019	975	109	102	..	..	265	51
45	Tudarwa	(124) 242.40	181	181	1,007	541	466	71	53	..	..	124	7

CENSUS ABSTRACT

Main Workers										Marginal Workers		Non-Workers	
Total Main Workers (I—IX)		Cultivators (I)		Agricultural Labourers (II)		Household Industry—Manufacturing, Processing, Servicing and Repairs [V (a)]		Other Workers [III, IV, V (b) and VI to IX]					
M	F	M	F	M	F	M	F	M	F	M	F	M	F
15	16	17	18	19	20	21	22	23	24	25	26	27	28
77	44	56	..	21	44	..	..		..	1	..	56	80
201	111	84	7	95	103	..	..	22	1	..	4	178	254
75	4	54	1	19	3	..	..	2	..	..	..	73	147
1,407	173	836	8	340	157	16	4	205	4	2	20	1,471	2,506
1,417	131	646	6	536	110	14	7	221	8	6	24	1,318	2,401
625	187	264	47	180	138	28	..	153	2	..	28	637	936
499	54	349	4	101	49	1	..	48	1	..	2	430	851
1,210	192	619	23	464	164	5	..	122	5	..	23	1,051	1,806
378	256	99	7	260	246	5	3	14	..	..	1	273	341
612	265	319	35	286	228	..	1	7	1	..	..	435	696
1,398	200	1,003	3	332	196	30	1	33	..	5	114	1,326	2,223
761	322	356	15	307	303	5	..	93	4	4	..	686	1,105
81	26	35	2	39	24	..	..	7	..	4	1	123	139
141	19	83	..	51	19	1	..	6	..	6	29	162	272
61	12	39	2	15	10	..	..	7	..	8	10	84	101
55	3	46	3	1	..	..	..	8	..	5	16	66	98
41	2	35	2	3	..	..	..	3	..	3	22	41	64
170	118	61	24	83	90	3	..	23	4	5	1	152	154
174	1	144	..	16	1	5	..	9	..	5	1	132	283
150	..	63	..	84	..	..	..	3	..	..	132	92	91
30	..	11	..	19	..	..	..	..	..	..	32	18	18
201	1	155	..	37	..	1	..	8	1	..		146	343
281	12	180	5	89	7	1	..	11	..	13	53	302	492
182	13	132	2	36	10	..	..	14	1	..	4	182	326
270	30	128	2	89	23	11	2	42	3	..	7	236	471
654	132	87	4	220	100	118	21	229	7	..	..	700	1,114
2,982	363	1,872	107	792	251	14	..	304	5	15	564	2,443	4,043
439	3	295	..	143	3	..	..	1	..	.	172	190	441
322	14	162	18	151	13	..	..	9	..	3	327	203	164
604	93	451	39	102	52	3	2	48	..	..	3	574	1,027
539	64	443	9	88	54	..	..	8	1	..	4	430	785
744	84	531	15	174	63	7	6	32	..	..	..	728	1,315
938	224	537	17	326	206	5	..	70	1	7	274	975	1,345
210	..	182	..	19	..	..	..	9	..	..	227	198	166
231	9	116	2	96	7	13	..	6	..	3	80	185	387
257	42	100	..	98	39	..	..	59	3	6	15	292	500
126	..	61	..	59	..	4	..	2	..	2	64	99	157
175	7	31	..	136	6	..	..	8	1	..	..	162	320
109	..	76	..	29	..	..	..	4	..	..	..	84	159
200	3	96	1	93	2	6	..	5	..	..	2	179	284
204	1	107	..	92	..	..	..	5	1	2	94	150	259
132	..	98	..	6	..	..	..	28	..	..	..	165	274
11	..	11	..	..	.	..	..	.	..	..	..	14	27
561	49	325	12	232	28	..	..	4	9	2	320	456	606
294	62	190	..	67	59	..	..	37	3	..	..	247	404

DEVELOPMENT BLOCK—SOUR BAZAR

URBAN/VILLAGE PRIMARY

Serial no.	Name of village with Thana no./Town/ Ward/Circle		Area of village in hectares and of town/ ward in km.²	No. of Occupied Residential Houses	No. of House-holds	Total Population (including Institutional and Houseless Population)			Scheduled Castes		Scheduled Tribes		Literates	
						P	M	F	M	F	M	F	M	F
1	2		3	4	5	6	7	8	9	10	11	12	13	14
	REVENUE THANA—MADHEPURA—*contd.*													
46	Bansi Rauta	(125)	206.39	183	204	1,362	745	617	84	73	..	..	328	99
47	Rauta Khem	(126)	437.05	332	369	2,182	1,119	1,063	130	136	..	..	414	174
48	Bhabtia	(127)	280.44	307	550	2,990	1,538	1,452	169	166	..	..	416	85
49	Subath	(128)	842.95	542	628	3,477	1,808	1,669	236	254	..	..	396	79
50	Phursaha	(129)	386.06	288	296	1,463	773	690	214	194	..	..	185	46
51	Kachra	(130)	236.33	163	255	1,441	731	710	123	148	..	..	234	22
52	Kachra	(131)	258.19	251	290	1,723	906	817	92	73	..	..	270	23
53	Cheta Chakla	(132)	24.69										*Uninhabited*	
54	Chakla	(133)	27.11	23	24	120	59	61	..	..	..	..	3	..
55	Karahia	(134)	314.44	361	361	2,214	1,118	1,096	280	290	..	..	172	40
56	Gulam	(135)	2,268.23	1,608	1,965	11,676	5,994	5,682	708	708	..	..	1,794	382
57	Kanp	(136)	1,967.15	1,219	1,540	8,900	4,580	4,320	466	421	..	..	1,066	283
58	Bishnupur	(137)	583.14	578	578	3,176	1,691	1,485	250	268	1	..	559	258
59	Dhabauli	(138)	2,556.36	1,991	2,471	13,180	6,969	6,211	1,324	1,173	..	..	2,691	1,085
60	Kapasia	(139)	392.54	376	376	2,382	1,255	1,127	267	282	..	..	459	96
61	Patarghat	(140)	573.03	498	596	3,093	1,589	1,504	326	320	..	..	577	175
62	Lachhmipur	(141)	185.75	161	199	1,094	581	513	67	65	..	..	88	20
63	Jamhra	(142)	876.13	881	881	4,289	2,268	2,021	507	471	..	..	655	223
64	Bhaddi	(143)	600.95	460	460	2,811	1,490	1,321	289	254	..	..	715	264
65	Kishunpur	(144)	997.54	616	845	4,957	2,582	2,375	557	547	..	..	699	161
66	Pama	(145)	917.41	591	818	4,796	2,411	2,385	317	347	..	..	726	176
67	Paharpur	(146)	401.85	211	229	1,472	785	687	131	115	..	..	341	112
68	Bara Singhia	(147)	84.58	64	65	344	180	164	66	57	..	..	31	6
69	Jirwa	(176)	302.70	181	242	1,360	724	636	195	165	..	..	178	67
70	Sahgaura	(177)	38.44	6	6	32	20	12	12	7	..	..	4	..
71	Pastpar	(178)	1,087.38	662	937	5,257	2,755	2,502	509	501	1	..	939	225
		Total	**30,714.82**	**23,286**	**27,781**	**160,248**	**83,157**	**77,091**	**12,612**	**12,139**	**6**	**3**	**24,849**	**6,157**

CENSUS ABSTRACT

Main Workers										Marginal Workers		Non-Workers	
Total Main Workers (I—IX)		Cultivators (I)		Agricultural Labourers (II)		Household Industry—Manufacturing, Processing, Servicing and Repairs [V (a)]		Other Workers [III, IV, V (b) and VI to IX]					
M	F	M	F	M	F	M	F	M	F	M	F	M	F
15	16	17	18	19	20	21	22	23	24	25	26	27	28
357	47	276	11	42	31	..	..	39	5	1	2	387	568
577	187	319	7	196	172	2	..	60	8	27	68	515	808
800	145	337	.	361	143	35	..	67	2	.	4	738	1,303
1,042	174	688	50	320	120	1	..	33	4	4	9	762	1,486
451	2	345	..	88	2	1	..	17	..	1	146	321	542
384	103	192	9	140	88	31	5	21	1	..	118	347	489
501	133	233	3	200	128	30	1	38	1	4	49	401	635
35	16	20	3	14	13	..	..	1	..	..	5	24	40
585	33	338	3	223	30	..	..	24	..	7	54	526	1,009
3,093	821	1,848	171	1,042	640	18	7	185	3	15	31	2,886	4,830
2,299	260	1,478	39	654	213	29	..	138	8	2	30	2,279	4,030
924	511	318	103	461	390	20	10	125	8	1	36	766	938
3,588	1,277	1,678	182	1,508	1,072	24	4	378	19	62	265	3,319	4,669
614	107	331	4	210	102	1	..	72	1	..	..	641	1,020
795	212	455	55	269	150	1	..	70	7	2	..	792	1,292
293	60	147	5	136	54	1	..	9	1	1	..	287	453
1,240	695	504	103	720	592	..	..	16		3	69	1,025	1,257
687	173	316	3	269	156	10	9	92	5	4	102	799	1,046
1,424	268	775	24	611	214	13	..	25	..	..	17	1,158	2,090
1,245	175	850	39	351	133	..	..	44	3	8	183	1,158	2,027
424	19	299	6	109	13	..	..	16	..	31	180	330	488
93	18	51	2	42	16	..	..		..	3	67	84	79
433	137	220	12	194	125	1	..	18	..	5	94	286	405
12	2	6	..	6	2	..	..	..	..	..	..	8	10
1,496	108	761	4	604	95	19	5	112	4	24	179	1,235	2,215
43,621	**9,009**	**24,353**	**1,243**	**15,203**	**7,532**	**533**	**88**	**3,529**	**146**	**312**	**4,378**	**39,224**	**63,704**

DEVELOPMENT BLOCK—SONBARSA

URBAN/VILLAGE PRIMARY

Serial no.	Name of village with Thana no./Town/Ward/Circle		village in hectares and of town/ ward in km.²	No. of Occupied Residential Houses	No. of House-holds	Total Population (including Institutional and Houseless Population)			Scheduled Castes		Scheduled Tribes		Literates	
						P	M	F	M	F	M	F	M	F
1	2		3	4	5	6	7	8	9	10	11	12	13	14
	REVENUE THANA—KISHANGANJ													
1	Lagma	(1)	303.51	213	261	1,828	938	890	109	102	..	..	483	215
2	Lagmapatti	(2)	130.31	115	115	671	332	339	44	55	..	..	156	63
3	Shahpur	(3)	752.70	558	673	4,253	2,231	2,022	369	331	..	..	684	260
4	Dumra	(4)	255.35	131	206	1,204	623	581	40	34	..	..	152	11
5	Sirrahi	(5)	161.87	100	159	979	500	479	79	70	..	..	95	8
6	Goalpura	(6)	256.16	244	247	1,544	830	714	120	110	..	..	183	68
7	Harpur	(7)	278.42	134	185	940	472	468	146	158	..	..	126	15
8	Sahmaura	(8)	198.70	169	186	1,183	595	588	84	70	..	..	145	49
9	Soha	(9)	586.38	505	678	3,711	1,889	1,822	359	340	..	..	613	249
10	Manori	(10)	447.58	245	352	1,989	1,061	928	252	248	..	..	316	59
11	Sonbarsa	(11)	354.90	858	1,045	6,727	3,539	3,188	255	241	1	2	1,589	815
12	Dahad	(12)	387.68	354	436	2,350	1,175	1,175	343	363	..	..	331	97
13	Padumpur	(13)	194.25	91	92	564	276	288	41	53	..	..	61	8
14	Maina	(14)	354.90	308	311	1,821	947	874	211	202	..	..	232	68
15	Fatehpur	(15)	164.70	209	209	1,088	563	525	27	37	..	..	117	18
16	Pararia	(16)	643.44	657	704	3,848	1,975	1,873	467	472	..	..	453	157
17	Behta-	(17)	551.17	376	476	2,731	1,386	1,345	393	368	..	..	352	93
18	Sahsaul	(18)	1,053.79	1,066	1,278	6,160	3,191	2,969	1,044	1,024	..	..	823	296
19	Agma	(19)	236.33	151	152	918	473	445	157	170	..	..	97	16
20	Nanauti	(20)	557.65	472	536	3,191	1,654	1,537	242	201	..	..	507	226
21	Jamhra	(21)	235.12	283	283	1,213	627	586	37	33	..	..	190	40
22	Gazi Paita	(22)	203.55	190	190	946	460	486	27	29	..	..	147	19
23	Baisa	(23)	83.36	37	37	146	70	76	70	76	..	..	5	..
24	Bhada	(24)	307.15	266	266	1,461	747	714	425	432	..	..	149	19
25	Jalsiman	(25)	89.43	25	25	119	65	54	14	11	..	..	24	8
26	Paita	(26)	275.99	405	405	2,002	1,131	871	183	134	..	..	454	163
27	Rakhauta	(27)	255.35	220	309	1,489	766	723	59	54			327	73
28	Khasurha	(28)	769.30	650	682	4,067	2,057	2,010	369	378	..	..	538	56
29	Bhaura	(29)	360.17	258	258	1,190	593	597	168	180	..	..	88	8
30	Amirta	(30)	384.04	410	419	2,285	1,194	1,091	170	165	..	..	450	67
31	Baraith	(31)	587.60	372	552	3,262	1,641	1,621	119	136	..	..	445	66
32	Atlakha	(32)	530.54	403	403	2,588	1,341	1,247	232	234	..	..	322	104
33	Manguar	(33)	355.31	550	570	2,537	1,377	1,160	185	177	1	1	475	179
34	Durgapur	(34)	275.99	277	277	1,575	801	774	108	97	..	..	167	15
35	Mokma	(35)	590.83	458	485	2,881	1,440	1,441	334	327	..	..	401	101
36	Pachlakh	(36)	289.35	274	274	1,411	737	674	125	107	..	..	160	10
37	Kolhait	(37)	87.82	5	5	34	15	19	..	..	..	..	..	..
38	Barsam	(38)	459.31	436	436	2,736	1,405	1,331	195	193	..	..	351	67
39	Bargaon	(39)	771.72	793	797	4,542	2,356	2,186	341	299	40	35	1,060	497
40	Goari	(40)	297.84	171	225	1,312	670	642	94	120	..	..	320	148
41	Balia Ekduari	(41)	310.79	291	291	1,469	748	721	185	205	138	119	251	110
42	Baitha Musahri	(42)	391.73	300	310	1,611	863	748	192	202	61	66	190	13
43	Malandhpatti Uttarwari	(43)	80.94	139	140	643	335	308	58	50	..	..	130	55
44	Belhat	(44)	243.21	235	236	1,312	733	579	165	152	..	..	142	16
45	Jhitkia Bhda	(45)	192.22	158	196	985	490	495	157	160	..	..	89	20

CENSUS ABSTRACT

Main Workers													
Total Main Workers (I—IX)		Cultivators (I)		Agricultural Labourers (II)		Household Industry—Manufacturing, Processing, Servicing and Repairs [V (a)]		Other Workers [III, IV, V (b) and VI to IX]		Marginal Workers		Non-Workers	
M	F	M	F	M	F	M	F	M	F	M	F	M	F
15	16	17	18	19	20	21	22	23	24	25	26	27	28
400	69	289	6	54	58	16	1	41	4	9	..	529	821
172	5	118	1	36	3	..	..	18	1	..	..	160	334
1,083	137	690	..	268	137	15	..	110	..	..	1	1,148	1,884
339	21	177	..	137	19	15	..	10	2	..	..	284	560
300	46	231	1	56	45	..	..	13	..	..	..	200	433
401	136	179	5	191	130	1	1	30	..	3	11	426	567
260	31	118	8	133	23	3	.	6	..	..	..	212	437
344	45	158	3	166	41	..	..	20	1	..	..	251	543
808	191	382	1	391	189	5	.	30	1	..	..	1,081	1,631
541	160	246	2	187	153	11	..	97	5	..	..	520	768
1,674	326	286	10	460	293	154	8	774	15	44	124	1,821	2,738
605	479	233	28	325	450	16	..	31	1	1	9	569	687
174	95	77	3	88	92	..	..	9	..	..	..	102	193
534	285	176	13	309	270	..	..	49	2	..	23	413	566
280	49	127	1	113	41	1	..	39	7	73	223	210	253
1,138	559	383	45	692	511	12	3	51	..	13	41	824	1,273
663	251	298	49	288	198	21	3	56	1	1	143	722	951
1,697	545	533	14	1,011	528	5	1	148	2	7	462	1,487	1,962
232	104	112	2	106	101	..	..	14	1	..	82	241	259
866	284	389	38	347	241	8	2	122	3	18	75	770	1,178
345	133	285	102	48	30	.	.	12	1	7	..	275	453
228	102	100	8	107	94	1	.	20	..	..	1	232	383
48	51	..	..	48	51	..	..	..	..	..	..	22	25
481	216	144	14	332	202	..	..	5	..	..	93	266	405
35	7	13	..	17	7	1	..	4	..	..	..	30	47
587	101	361	3	180	96	3	.	43	2	..	..	544	770
460	37	308	2	132	35	.	..	20	..	..	8	306	678
1,058	177	483	13	446	164	26	.	103	..	7	107	992	1,726
342	279	126	45	215	234	.	.	1	..	1	2	250	316
634	220	405	88	195	124	..	2	34	6	13	41	547	830
910	148	661	21	209	126	..	..	40	1	1	..	730	1,473
624	70	351	1	231	68	6	1	36	..	3	165	714	1,012
753	269	312	7	359	258	2	.	80	4	52	208	572	683
480	202	194	12	210	187	44	2	32	1	..	6	321	566
817	396	446	133	330	252	2	..	39	11	5	38	618	1,007
399	173	226	56	155	116	3	1	15	..	45	122	293	379
12	8	4	..	8	8	..	..	.	..	..	..	3	11
735	147	408	15	269	131	.	.	58	1	18	25	652	1,159
1,110	74	614	1	277	62	4	5	215	6	9	111	1,237	2,001
312	35	211	.	68	33	2	..	31	2	1	..	357	607
364	173	181	1	139	172	1	..	43	..	16	3	368	545
477	142	219	3	234	139	..	..	24	..	..	1	386	605
177	79	77	..	100	79	..	..	.	..	..	..	158	229
419	126	190	15	215	111	..	..	14	..	1	40	313	413
300	88	187	18	107	69	3	..	3	1	..	..	190	407

DEVELOPMENT BLOCK—SONBARSA

URBAN/VILLAGE PRIMARY

Serial no.	Name of village with Thana no./Town/ Ward/Circle	Area of village in hectares and of town/ ward in km.^{2}	No. of Occupied Residential Houses	No. of House-holds	Total Population (including Institutional and Houseless Population)			Scheduled Castes		Scheduled Tribes		Literates	
					P	M	F	M	F	M	F	M	F
1	2	3	4	5	6	7	8	9	10	11	12	13	14
	REVENUE THANA—KISHANGANJ—*contd.*												
46	Sarauni Madhepura	(46) 283.68	212	228	1,594	783	811	49	48	..	..	203	18
47	Mahuapatti Uttarwari	(47) 344.38	305	418	2,253	1,175	1,078	181	178	..	..	468	118
48	Malaudpatti	(48) 88.22	42	69	413	198	215	52	69	..	..	53	23
49	Mahuapatti Dakhinwari	(49) 338.72	294	361	1,773	952	821	130	106	..	..	178	19
50	Raghunathpur	(52) 696.86	470	471	2,992	1,550	1,442	228	204	244	266	366	58
51	Paman	(53) 195.06	244	277	1,624	792	832	79	98	..	..	183	36
52	Gonram	(54) 363.40	353	354	1,826	924	902	202	226	..	..	272	67
53	Pacharhi	(55) 215.29	127	164	897	482	415	64	54	..	..	95	23
54	Bhasti	(56) 527.70	342	384	2,111	1,061	1,050	203	215	..	..	161	53
55	Kas Nagar	(57) 443.53	595	623	3,555	1,860	1,695	226	225	..	..	527	174
56	Barahi	(58) 414.39	319	345	2,260	1,201	1,059	197	181	..	..	284	81
57	Kopa	(59) 279.23	285	309	1,675	901	774	367	308	..	..	171	16
58	Maura	(60) 165.51	151	151	829	430	399	106	92	..	..	106	4
59	Basnahi	(213) 392.54	321	357	1,715	841	874	177	177	175	187	306	198
	Total	**21,046.96**	**18,622**	**20,883**	**117,033**	**60,462**	**56,571**	**11,055**	**10,781**	**660**	**676**	**17,763**	**5,533**

CENSUS ABSTRACT

Main Workers													
Total Main Workers (I—IX)		Cultivators (I)		Agricultural Labourers (II)		Household Industry—Manufacturing, Processing, Servicing and Repairs [V (a)]		Other Workers [III, IV, V (b) and VI to IX]		Marginal Workers		Non-Workers	
M	F	M	F	M	F	M	F	M	F	M	F	M	F
15	16	17	18	19	20	21	22	23	24	25	26	27	28
470	340	193	77	269	262	2	..	6	1	2	..	311	471
593	181	157	19	279	158	1	..	156	4	10	59	572	838
127	82	67	10	58	72	..	..	2	..	..	..	71	133
565	178	201	4	333	173	1	..	30	1	1	25	386	618
842	317	427	21	402	296	2	..	11	..	3	38	705	1,087
422	86	181	1	219	85	3	..	19	..	..	..	370	746
509	365	176	..	318	363	3	..	12	2	..	..	415	537
265	40	72	1	192	39	..	..	1	..	..	..	217	375
601	194	260	17	325	177	5	..	11	..	..	..	460	856
953	461	334	56	480	400	27	4	112	1	33	83	874	1,151
677	326	301	10	342	315	1	..	33	1	16	..	508	733
513	167	229	10	269	155	2	1	13	1	2	..	386	607
219	168	44	..	166	168	2	..	7	..	..	..	211	231
443	45	217	14	214	29	..	..	12	2	..	8	398	821
31,817	**10,221**	**14,567**	**1,028**	**13,855**	**9,063**	**430**	**35**	**2,965**	**95**	**415**	**2,378**	**28,230**	**43,972**

DEVELOPMENT BLOCK—SALKHUA

URBAN/VILLAGE PRIMARY

Serial no.	Name of village with Thana no./Town/Ward/Circle		Area of village in hectares and of town/ward in km.²	No. of Occupied Residential Houses	No. of House-holds	Total Population (including Institutional and Houseless Population)			Scheduled Castes		Scheduled Tribes		Literates	
						P	M	F	M	F	M	F	M	F
1	2		3	4	5	6	7	8	9	10	11	12	13	14
	REVENUE THANA—GOGRI—*contd.*													
1	Kathghara	(33)	222.98	147	262	1,323	646	677	77	81	..	..	145	23
2	Khochardewa	(34)	343.17	161	242	1,349	704	645	259	238	..	..	111	10
3	Chanan	(35)	698.07	249	290	1,554	782	772	156	143	..	..	140	7
4	Kabira	(37)	1,185.31	659	854	5,078	2,713	2,365	741	681	..	..	503	49
5	Sahoria	(38)	165.11	20	51	227	122	105	..	..	..	..	2	..
6	Chiraia	(39)	961.12	368	502	2,504	1,340	1,164	683	661	..	..	141	5
7	Bhirkhi	(40)	654.37	81	113	617	324	293	194	198	..	..	96	2
8	Khajurbana	(41)	263.04	31	33	223	115	108	..	..	..	..	11	..
9	Sauthi	(42)	304.72	80	137	751	378	373	73	90	..	..	57	4
10	Kabirpur	(43)	482.38	139	166	973	496	477	29	32	..	..	101	6
11	Matihani	(44)	11.74										*Uninhabited*	
12	Baldehi	(45)	183.32										*Uninhabited*	
13	Tajpur	(46)	170.77	19	23	97	50	47	..	..	..	..	2	..
14	Murla	(47)	241.19										*Uninhabited*	
15	Banganwan	(48)	322.13										*Uninhabited*	
16	Raingnian	(49)	156.21	57	102	610	305	305	19	18	..	..	35	5
17	Alani	(50)	1,309.95	329	558	2,799	1,424	1,375	342	355	..	..	270	42
18	Sahuria	(51)	542.27	213	408	2,129	1,100	1,029	423	399	..	..	200	14
19	Basahi	(52)	271.54	24	24	63	51	12	..	..	..	..	10	..
20	Shahganwan	(53)	578.29	117	152	894	463	431	304	269	..	..	226	109
21	Gaurdah	(55)	770.51	452	794	4,344	2,223	2,121	391	416	..	..	511	41
22	Mianjagir	(56)	42.90										*Uninhabited*	
23	Kamra	(57)	313.22	94	129	690	364	326	53	51	..	..	76	3
24	Gauri	(58)	196.67	91	165	839	420	419	83	103	..	..	62	3
25	Bhelwa	(59)	328.20	172	278	1,502	769	733	316	311	..	..	165	29
26	Harewa	(60)	494.92	626	744	3,877	1,962	1,915	332	341	..	..	595	176
27	Gauspur	(61)	287.32	275	409	2,842	1,437	1,405	166	154	..	..	356	47
28	Gurganwan	(62)	184.53	192	209	1,281	658	623	20	22	..	..	302	96
29	Puraini	(63)	122.62	77	160	865	426	439	142	152	..	..	198	101
30	Ghordaur	(87)	749.87	715	1,064	6,213	3,157	3,056	427	415	..	..	1,067	526
31	Karimpur	(88)	273.56	145	277	1,623	844	779	81	71	..	..	160	33
32	Sarbela	(89)	350.45	277	591	3,248	1,689	1,559	279	257	1	..	586	215
33	Kusmhi	(90)	242.40	189	292	1,702	902	800	90	94	..	..	339	662
34	Maharas	(91)	325.77	279	384	2,307	1,146	1,161	32	37	..	..	253	25
35	Murli	(93)	445.15	230	374	2,240	1,140	1,100	271	242	..	..	217	36
36	Shamsuddin Pur	(94)	255.49	57	85	621	309	312	3	1	..	..	73	35
37	Khorasan	(95)	121.81	221	462	2,509	1,272	1,237	254	256	..	..	359	77
38	Deokal	(96)	205.58										*Uninhabited*	
39	Rasalpur	(97)	481.57	313	518	3,008	1,551	1,457	117	118	..	..	363	31
40	Lalpur	(98)	217.72	217	369	2,353	1,171	1,182	465	489	..	..	327	104
41	Badshah Nagar	(99)	106.84	62	123	800	388	412	143	149	..	..	126	79
42	Jamal Nagar	(100)	472.26	493	525	3,209	1,679	1,530	275	270	..	..	457	61
43	Itahri	(101)	508.28	446	540	3,267	1,734	1,533	109	116	..	..	630	176
44	Afzalpur	(102)	368.26	239	346	1,978	1,037	941	185	172	..	..	213	22
45	Mamarkha (Mobarakpur)	(103)	262.59	374	456	2,997	1,477	1,520	294	314	..	..	533	355

CENSUS ABSTRACT

Main Workers													
Total Main Workers (I—IX)		Cultivators (I)		Agricultural Labourers (II)		Household Industry—Manufacturing, Processing, Servicing and Repairs [V (a)]		Other Workers [III, IV, V (b) and VI to IX]		Marginal Workers		Non-Workers	
M	F	M	F	M	F	M	F	M	F	M	F	M	F
15	16	17	18	19	20	21	22	23	24	25	26	27	28
316	185	150	34	128	147	1	..	37	4	4	17	326	475
404	109	157	9	171	93	11	..	65	7	..	76	300	460
428	133	294	28	131	105	..	..	3	..	43	110	311	529
1,605	593	933	213	599	373	10	..	63	7	24	230	1,084	1,542
66	38	44	5	20	33	..	..	2	..	12	28	44	39
799	81	271	1	504	80	11	..	13	..	2	241	539	842
194	54	48	12	134	42	..	..	12	..	..	83	130	156
61	14	5	..	51	14	..	..	5	..	3	42	51	52
194	183	58	34	125	146	..	1	11	2	21	52	163	138
303	3	142	..	140	2	11	..	10	1	..	290	193	184
26	14	6	..	18	14	..	..	2	..	5	12	19	21
203	113	93	12	107	101	..	..	3	..	..	72	102	120
866	47	397	4	402	38	15	2	52	3	100	656	458	672
643	342	239	52	344	284	21	2	39	4	4	114	455	573
45	8	40	5	3	3	..	..	2	..	..	..	6	4
216	15	75	7	123	8	..	..	18	..	2	..	245	416
1,215	303	760	78	370	216	7	2	78	7	17	225	991	1,593
234	36	201	13	18	22	..	..	15	1	..	..	130	290
247	90	168		79	90	..	..	5	..	..	..	173	329
489	311	168	11	304	300		..	17	..	..	..	285	422
1,042	271	547	10	420	259	6	..	69	2	2	1	918	1,643
850	44	523	28	253	15	26	..	48	1	..	112	587	1,249
277	30	144	..	30	16	46	8	57	6	..	..	381	593
245	122	82	3	112	111	5	2	46	6	..	..	181	317
1,568	507	616	50	722	426	46	5	104	26	26	51	1,563	2,498
479	43	73	..	304	42	14	..	88	1	.	55	365	681
885	216	205	5	495	204	35	1	150	6	5	63	799	1,280
419	70	246	3	96	56	..	..	77	11	7	122	476	608
601	39	362	3	214	34	4	..	21	2	55	165	490	957
641	165	299	4	328	156	..	..	14	5	18	134	481	801
170	74	80	2	81	72		..	9	..		.	139	238
705	255	251	6	390	248	2	..	62	1	21	23	546	959
893	236	393	34	427	196	14	6	59	.	5	29	653	1,192
632	316	175	12	391	301	21	1	45	2	30	117	509	749
224	84	108	2	108	82	..	..	8	..	..	..	164	329
862	113	450	11	330	100	41	..	41	2	80	266	737	1,151
948	200	572	57	325	142	1	..	50	1	4	45	782	1,288
498	76	295	6	170	68	..	..	33	2	54	98	485	767
753	114	326	6	363	105	7	..	57	3	12	215	712	1,191

DEVELOPMENT BLOCK—SALKHUA

URBAN/VILLAGE PRIMARY

Serial no.	Name of village with Thana no./Town/ Ward/Circle	Area of village in hectares and of town/ ward in km.²	No. of Occupied Residential Houses	No. of House-holds	Total Population (including Institutional and Houseless Population)			Scheduled Castes		Scheduled Tribes		Literates	
					P	M	F	M	F	M	F	M	F
1	2	3	4	5	6	7	8	9	10	11	12	13	14
	REVENUE THANA—GOGRI—*concld.*												
46	Salkhua (104)	521.63	549	758	4,787	2,554	2,233	331	307	..	..	1,049	357
47	Situahi (105)	218.12	157	356	2,014	1,068	946	116	122	..	..	194	39
48	Utesra (106)	705.36	474	747	4,416	2,336	2,080	424	397	..	..	400	83
49	Kotwalia (107)	593.26	172	356	2,275	1,159	1,116	13	13	..	..	243	58
50	Chhachhua (108)	317.27	131	134	658	357	301	28	21	..	..	91	9
51	Seoti (109)	310.79	37	41	249	125	124	72	76	..	..	10	..
52	Samhar Khurd (110)	349.64	115	169	1,090	568	522	38	26	..	..	140	22
53	Samhar Kalan (111)	242.40	31	69	361	201	160	76	71	..	..	32	..
54	Kuchaut (112)	773.34	66	114	628	331	297	18	18	..	..	115	16
55	Sahsaili Thuthi (113)	126.66										*Uninhabited*	
56	Koparia (114)	470.64	296	533	3,177	1,638	1,539	224	217	..	..	346	20
57	Haransari (115)	370.28	280	438	2,584	1,335	1,249	261	253	..	..	303	66
58	Hath Mandal (116)	513.13	345	393	2,190	1,148	1,042	90	79	..	..	299	38
59	Banktti (117)	490.07	156	195	1,201	609	592	50	51	..	..	129	27
60	Sahuria (130)	1,051.76	505	633	3,599	1,823	1,776	533	521	..	..	395	154
61	Sugma (132)	830.00	342	680	3,971	1,982	1,989	434	464	..	..	616	153
	Total	**25,180 52**	**12,588**	**18,827**	**108,706**	**56,002**	**52,704**	**10,536**	**10,352**	**1**	**..**	**14,380**	**4,251**

CENSUS ABSTRACT

Main Workers										Marginal Workers		Non-Workers	
Total Main Workers (I—IX)		Cultivators (I)		Arcultural Labourers (II)		Household Industry—Manufacturing, Processing, Servicing and Repairs [V (a)]		Other Workers [III, IV, V (b) and VI to IX]					
M	F	M	F	M	F	M	F	M	F	M	F	M	F
15	16	17	18	19	20	21	22	23	24	25	26	27	28
1,266	108	526	15	327	87	1	..	412	6	16	214	1,272	1,191
636	..	402	..	226	..	4	..	4	..	..	260	432	686
1,311	296	590	8	621	281	41	..	59	7	7	53	1,018	1,731
635	186	345	3	257	183	..	..	33	..	8	66	516	864
199	129	34	1	161	128	..	..	4	..	1	35	157	137
76	73	32	28	44	45	.	..	..	..	..	..	49	51
303	35	160	13	125	21	..	..	18	1	..	..	265	487
111	58	56	6	50	51	..	..	5	1	..	..	90	102
200	133	89	39	108	94	..	..	3	..	..	3	131	161
993	85	666	7	291	78	10	..	26	..	..	152	645	1,302
709	100	402	10	249	88	14	1	44	1	16	60	610	1,089
687	346	277	8	405	327	..	..	5	11	..	2	461	694
356	89	156	7	197	82	..	..	3	..	..	16	253	487
1,072	478	473	21	559	456	8	..	32	1	28	130	723	1,168
911	146	515	15	300	125	4	1	92	5	76	317	995	1,526
30,706	7,909	14,709	941	13,250	6,790	437	32	2,310	146	708	5,052	24,588	39,743

DEVELOPMENT BLOCK—SUPAUL

URBAN/VILLAGE PRIMARY

Serial no.	Name of village with Thana no./Town/ Ward/Circle	Area of village in hectares and of town/ ward in km.²	No. of Occupied Residential Houses	No. of House-holds	Total Population (including Institutional and Houseless Population)			Scheduled Castes		Scheduled Tribes		Literates	
					P	M	F	M	F	M	F	M	F
1	2	3	4	5	6	7	8	9	10	11	12	13	14
	REVENUE THANA—SUPAUL												
1	Sukaila	(139)	146.09	54	54	369	183	186	9	8	..	..	62	4
2	Bela Parsaui	(140)	159.85	111	111	730	356	374	9	8	..	..	82	26
3	Nirmali	(141)	337.10	215	215	1,506	765	741	68	67	..	..	162	9
4	Surti Patti	(148)	269.92	189	193	1,225	588	637	31	32	..	..	283	94
5	Chain Singh Patti	(149)	595.28	521	521	3,252	1,626	1,626	313	302	..	..	536	87
6	Mahuwa	(150)	170.77	321	327	1,918	977	941	135	151	..	..	1,364	314
7	Malhad	(151)	146.49	121	157	928	468	460	105	99	..	..	253	94
8	Kharail	(152)*	24.09	149	150	922	490	432	13	9	27	28	190	21
9	Parsa	(153)	330.62	290	290	1,616	841	775	184	187	..	..	175	34
10	Piprahi	(154)	207.60	80	80	509	271	238	16	12	..	..	64	1
11	Bainia	(155)	228.64	191	236	1,454	745	709	135	155	..	..	351	75
12	Dabhari	(156)	295.01	175	217	1,255	632	623	133	126	..	..	181	8
13	Ghiwak	(157)	81.75	100	118	750	341	409	73	106	..	..	143	40
14	Ghuran	(158)	175.23	183	223	1,894	1,010	884	30	27	..	..	354	163
15	Magurar	(159)	192.63	174	174	1,115	559	556	29	22	..	..	163	14
16	Dumaria	(160)	155.80	135	145	796	384	412	81	88	..	..	87	3
17	Fakirana	(161)	38.85	46	46	243	112	131	56	61	..	..	3	..
18	Kanpatti	(162)	32.37	27	27	154	72	82	8	11	..	..	10	..
19	Balwa	(163)	611.88	272	274	1,428	704	724	143	131	..	..	109	9
20	Narahia	(164)	248.47	150	186	991	475	516	113	128	..	..	56	4
21	Pipra Khurd	(165)	241.59	239	259	1,547	795	752	135	129	..	..	165	42
22	Dumaria	(166)	205.98	227	235	1,222	619	603	45	48	..	..	157	42
23	Chhapkahi	(167)	42.49	83	83	459	229	230	32	93	..	..	53	17
24	Basbiti	(168)	1,313.59	769	874	5,195	2,653	2,542	381	376	..	..	543	125
25	Telwa	(169)	1,724.75	869	1,032	6,269	3,084	3,185	631	664	..	..	532	52
26	Gopalpur Sire	(170)	475.50	261	262	1,666	855	811	145	146	..	..	211	28
27	Gopalpur Khurd	(171)	200.32	46	54	325	165	160	50	54	..	..	11	2
28	Chaudail	(172)	435.84	237	237	1,086	564	522	90	82	..	..	201	46
29	Maricha	(173)	257.38	385	387	2,311	1,136	1,175	113	106	..	..	263	53
30	Parsauni	(174)	251.71	101	183	1,252	614	638	8	6	..	..	125	13
31	Bijalpur	(175)	185.34	226	233	1,357	684	673	134	147	..	..	95	6
32	Bakaur	(176)	273.16	227	316	1,843	887	956	133	135	..	..	259	63
33	Sihe	(177)	126.26	156	195	1,069	531	538	74	69	..	..	169	52
34	Kalapatti	(178)	50.99	46	46	289	141	148	..	..	..	..	22	..
35	Purain	(179)	98.34	70	83	400	204	196	8	10	..	..	60	6
36	Rampur	(180)	242.81	216	218	1,102	590	512	81	66	..	..	115	13
37	Nemua	(181)	222.98	371	400	2,009	1,001	1,008	49	47	..	..	251	102
38	Lal Chandpur	(182)	31.97	54	54	302	150	152	28	29	..	..	61	3
39	Ramdat Patti	(183)	329.41	426	494	2,818	1,365	1,453	161	153	..	..	446	201
40	Maheshpur	(184)	246.45	212	214	1,105	551	554	67	81	..	..	105	18
41	Karanpur	(185)	393.35	419	446	2,790	1,401	1,389	240	226	..	..	706	390
42	Malhani	(186)	617.95	500	501	2,562	1,325	1,237	91	84	53	53	272	59
43	Parkauli	(187)	65.96										*Uninhabited*	
44	Sukhpur Kolhani	(188)	965.16	1,145	1,165	6,580	3,319	3,261	320	345	..	..	1,221	474
45	Balha	(189)	549.96	442	474	2,794	1,363	1,431	78	89	..	..	161	99

*Partly included in Supaul (M)

CENSUS ABSTRACT

Main Workers										Marginal Workers		Non-Workers	
Total Main Workers (I—IX)		Cultivators (I)		Agricultural Labourers (II)		Household Industry—Manufacturing, Processing, Servicing and Repairs [V (a)]		Other Workers [III, IV, V (b) and VI to IX]					
M	F	M	F	M	F	M	F	M	F	M	F	M	F
15	16	17	18	19	20	21	22	23	24	25	26	27	28
82	3	29	2	52	1	..	..	1	..	..	..	101	183
224	60	152	11	68	49	..	..	4	..	..	1	132	313
402	93	256	15	146	78	..	..	..	..	..	..	363	648
342	66	171	1	158	63	.	1	13	1	1	10	245	561
874	448	267	57	484	372	13	4	110	15	22	27	730	1,151
548	265	192	24	310	238	5	..	41	3	..	1	429	675
166	49	64	10	55	35	2	..	45	4	3	..	299	411
282	110	160	4	108	106	1	..	13	..	..	..	208	322
452	151	142	11	268	137	4	1	38	2	7	41	302	583
150	26	96	4	43	22	1	..	10	..	..	..	121	212
329	32	226	4	79	28	1	..	23	..	58	34	358	643
350	130	207	46	129	84	2	..	12	..	7	3	275	490
197	21	102	..	89	21	..	..	6	..	..	65	144	323
457	33	148	2	301	29	..	..	8	2	1	23	552	828
285	23	167	1	113	22	..	..	5	..	..	..	274	533
179	53	149	26	28	27	..	..	2	..	4	2	201	357
77	68	25	23	34	25	1	..	17	20	..	5	35	58
51	44	47	38	3	6	..	..	1	.	9	21	12	17
431	285	235	87	119	153	12	7	65	38	3	109	270	330
297	222	197	122	96	96	3	4	1	..	..	2	178	292
482	208	107	35	308	133	..	..	67	40	1	1	312	543
350	156	135	1	174	153	6	..	35	2	..	1	269	446
143	103	23	3	114	100	..	..	6	..	..	..	86	127
1,513	473	585	66	726	398	23	8	179	1	28	258	1,112	1,811
1,720	1,018	785	212	907	804	2	..	26	2	1	74	1,363	2,093
555	214	296	66	249	148	1	..	9	..	4	150	296	447
89	31	46	..	43	31	..	..	..	..	1	1	75	128
297	144	157	16	125	125	2	2	13	1	10	22	257	356
650	177	339	21	276	156	13	..	22	..	2	..	484	998
251	76	135	19	107	56	..	..	9	1	57	99	306	463
364	55	149	2	162	53	..	..	53	..	1	100	319	518
459	210	190	11	156	173	23	8	90	18	2	2	426	744
277	39	108	3	136	36	5	..	28	..	3	47	251	452
90	56	53	36	33	20	4	.		..	2	7	49	85
127	56	59	21	34	27	8	3	26	5	3	33	74	107
272	174	105	10	144	152	17	12	6	..	..	2	318	336
609	258	235	23	348	229	..	..	26	6	1	77	391	673
103	29	14	..	88	29	..	..	1	..	3	2	44	121
700	433	246	33	371	398	..	..	33	2	33	48	632	972
359	138	178	35	173	101	..	..	8	2	10	128	182	288
583	104	264	23	153	75	23	2	143	4	3	10	815	1,275
752	459	247	43	478	414	2	2	25	..	12	3	561	775
1,501	438	507	51	625	367	33	1	336	19	100	180	1,718	2,643
683	190	365	13	270	169	13	3	35	5	7	12	673	1,229

DEVELOPMENT BLOCK—SUPAUL

URBAN/VILLAGE PRIMARY

Serial no.	Name of village with Thana no./Town/ Ward/Circle		Area of village in hectares and of town/ ward in km².	No. of Occupied Residential Houses	No. of House-holds	Total Population (including Institutional and Houseless Population)			Scheduled Castes		Scheduled Tribes		Literates	
						P	M	F	M	F	M	F	M	F
1	2		3	4	5	6	7	8	9	10	11	12	13	14
	REVENUE THANA—SUPAUL—*contd.*													
46	Nanupatti Dhor	(190)	92.67	103	107	855	458	397	14	22	..	..	232	47
47	Kataia	(191)	49.78	66	66	433	229	204	67	52	..	..	78	24
48	Dhor Raghopur	(192)	107.64	58	58	391	191	200	67	78	..	..	43	5
49	Bairo	(193)	958.28	954	954	5,949	2,997	2,952	546	604	..	..	733	137
50	Bairo Milik	(194)	44.51										*Uninhabited*	
51	Dudha	(195)	88.62	43	43	291	136	155	95	116	..	..	15	..
52	Keatna	(196)	130.71	76	80	512	250	262	120	142	..	..	43	2
53	Balias Parsarama	(197)	251.71	91	91	423	228	195	93	84	..	..	11	..
54	Parsauni Dudhaura	(198)	675.01	777	871	5,298	2,724	2,574	175	195	..	..	1,131	424
55	Malikana	(199)	44.11	32	32	159	84	75	30	30	..	..	37	23
56	Barail	(200)	220.15	442	442	2,344	1,199	1,145	141	119	..	..	579	314
57	Simra	(201)	524.47	333	333	1,772	942	830	233	216	..	..	171	51
58	Brail Milik	(202)	39.25	10	10	60	36	24	..	..	..	..	10	..
59	Goth Baruari	(203)	1,091.42	672	733	4,745	2,424	2,321	511	513	..	..	762	412
60	Baruari	(204)	834.05	856	1,053	6,485	3,328	3,157	261	274	2	..	1,493	638
61	Laukaha	(205)	972.45	800	807	4,892	2,554	2,338	296	283	..	..	659	158
62	Amha	(206)	1,142.41	713	835	5,187	2,787	2,400	295	287	..	..	804	91
63	Hardi	(207/1)	1,903.61	1,474	1,570	9,669	5,019	4,650	755	730	..	..	1,183	191
64	Katbansi	(207/2)	45.73	17	29	211	105	106	45	51	..	..	26	3
65	Itahari	(208)	419.25	318	318	1,752	923	829	356	349	..	..	299	72
66	Jhahura	(209)	617.95	282	284	1,738	843	895	158	186	..	..	215	22
67	Bela	(210)	158.23	205	205	1,214	609	605	40	35		..	165	17
68	Ekma	(211)	526.89	697	705	4,648	2,311	2,337	486	503	..	..	692	180
69	Bina	(212)	1,728.39	1,378	1,406	8,276	4,283	3,993	401	350	24	19	1,550	531
70	Soilhani	(213)	15.38	20	20	76	41	35	14	9	..	..	3	..
71	Marieha	(214)	158.63	119	119	704	378	326	81	69	..	..	134	23
72	Supaul	(215)								Wholly merged in Supaul (M)				
73	Sarhi Malikan	(216)	93.89	36	36	191	103	88	..	..	..	..	21	2
74	Nirmali	(217)								Wholly merged in Supaul (M)				
75	Gobargarha	(218)								Wholly merged in Supaul (M)				
76	Kariho	(219)	1,157.79	987	990	6,412	3,264	3,148	405	395	..	..	822	131
77	Laurah	(220)	631.71	484	548	3,285	1,740	1,545	283	271	..	..	408	34
		Total	**28,722.37**	**23,274**	**24,934**	**149,379**	**76,011**	**73,368**	**10,799**	**10,878**	**106**	**100**	**23,492**	**6,448**
													SUPAUL	
1	Ward no.	1	N.A.	554	634	3,776	2,266	1,510	367	354	3	..	1,303	424
2	Ward no.	2	N.A.	393	436	2,705	1,547	1,158	88	77	..	..	1,023	481
3	Ward no.	3	N.A.	295	393	2,724	1,409	1,315	22	15	..	..	755	322
4	Ward no.	4	N.A.	223	246	1,738	902	836	62	59	..	..	552	308
5	Ward no.	5	N.A.	212	242	1,707	908	799	175	168	..	2	466	250
6	Ward no.	6	N.A.	424	460	3,004	1,572	1,432	200	234	..	..	760	243
7	Ward no.	7	N.A.	320	417	2,614	1,337	1,277	52	41	..	..	649	312
8	Ward no.	8	N.A.	357	394	2,594	1,382	1,212	68	66	..	..	791	437
9	Ward no.	9	N.A.	357	426	2,426	1,278	1,148	67	72	..	..	547	164
10	Ward no.	10	N.A.	433	461	3,145	1,747	1,398	256	220	..	..	671	76
11	Ward no.	11	N.A.	205	260	1,731	899	832	151	153	..	..	384	201
12	Ward no.	12	N.A.	362	414	2,568	1,332	1,236	166	172	..	..	378	145
	Total		22.43	4,135	4,783	30,732	16,579	14,153	1,674	1,631	3	2	8,279	3,363

CENSUS ABSTRACT

Main Workers													
Total Main Workers (I—IX)		Cultivators (I)		Agricultural Labourers (II)		Household Industry—Manufacturing, Processing, Servicing and repairs [V (a)]		Other Workers [III, IV, V (b) and IV to IX]		Marginal Workers		Non-Workers	
M	F	M	F	M	F	M	F	M	F	M	F	M	F
15	16	17	18	19	20	21	22	23	24	25	26	27	28
193	50	103	..	69	49	..	..	21	1	..	..	265	347
127	36	47	6	73	30	..	..	7	..	..	1	102	167
122	89	19	10	102	79	..	..	1	..	.	6	69	105
1,646	467	888	121	693	336	4	1	61	9	11	14	1,340	2,471
71	37	22	..	44	36	..	..	5	1	..	..	65	118
167	90	105	32	62	58	..	..	..	..	35	113	48	59
148	123	60	51	88	72	..	..	..	..	..	..	80	72
1,249	456	582	34	479	412	7	3	181	7	52	57	1,423	2,061
57	33	20	..	33	33	..	..	4	..	..	..	27	42
461	71	174	..	179	65	4	3	104	3	..	..	738	1,074
505	201	133	11	354	184	7	3	11	3	4	7	433	622
22	7	11	..	11	7	..	..	..	..	..	7	14	10
1,208	477	463	67	607	402	1	..	137	8	20	7	1,196	1,837
1,432	301	613	23	467	262	16	3	336	13	5	15	1,891	2,841
1,309	577	714	108	511	461	10	7	74	1	103	109	1,142	1,652
1,362	259	923	67	320	175	21	6	98	11	31	103	1,394	2,038
2,681	1,084	1,402	153	1,076	895	31	16	172	20	10	174	2,328	3,392
49	43	8	2	41	41	..	..	..	..	..	..	56	63
466	184	188	8	248	175	6	1	24	..	19	51	438	594
416	57	308	2	86	54	..	..	22	1	21	93	406	745
324	5	191	..	131	5	..	..	2	..	8	125	277	475
1,250	586	516	16	650	565	12	2	72	3	38	35	1,023	1,716
2,015	749	930	161	737	553	49	23	299	12	9	24	2,259	3,220
22	5	15	..	7	5	..	..	..	..	..	3	19	27
183	12	101	2	55	9	1	..	26	1	12	50	183	264
50	4	26	..	21	4	..	..	3	..	..	..	53	84
1,713	509	744	141	901	362	1	..	67	6	7	26	1,544	2,613
956	272	580	33	343	239	8	..	25	..	1	18	783	1,255
39,308	**14,205**	**18,246**	**2,279**	**17,271**	**11,507**	**398**	**126**	**3,393**	**293**	**785**	**2,639**	**35,918**	**56,524**
MUNICIPALITY													
1,002	287	189	8	313	246	37	10	463	23	1	1	1,263	1,222
720	27	27	..	105	8	27	2	561	17	..	1	827	1,130
615	68	50	2	47	37	49	10	469	19	3	3	791	1,244
389	26	34	1	59	12	9	..	287	13	1	5	512	805
433	78	38	..	73	43	47	19	275	16	1	..	474	721
712	81	106	2	194	60	14	5	398	14	12	31	848	1,320
653	122	153	20	190	85	15	5	295	12	2	1	682	1,154
521	104	61	7	94	85	4	..	362	12	37	1	824	1,107
642	62	145	14	225	33	21	14	251	1	4	16	632	1,070
785	65	380	6	258	56	13	1	134	2	2	..	960	1,333
398	31	56	2	173	16	5	1	164	12	..	5	501	796
692	75	263	6	208	67	3	..	218	2	3	11	637	1,150
7,562	**1,026**	**1,502**	**68**	**1,939**	**748**	**244**	**67**	**3,877**	**143**	**66**	**75**	**8,951**	**13,052**

DEVELOPMENT BLOCK—MARAUNA

URBAN/VILLAGE PRIMARY

Serial no.	Name of village with Thana no./Town/ Ward/Circle		Area of village in hectares and of town/ ward in km.^{2}	No. of Occupied Residential Houses	No. of House-holds	Total Population (including Institutional and Houseless Population)			Scheduled Castes		Scheduled Tribes		Literates	
						P	M	F	M	F	M	F	M	F
1	2		3	4	5	6	7	8	9	10	11	12	13	14
REVENUE THANA—SUPAUL—*contd.*														
1	Sisauni	(91)	776.99	456	459	3,793	1,837	1,956	93	94	..	..	436	28
2	Rasur	(98)	774.96	504	504	3,362	1,685	1,677	77	81	..	..	615	46
3	Dhabghat	(99)	274.37	187	191	1,194	617	577	64	66	..	..	188	13
4	Kadmaha	(100)	269.11	191	201	1,446	737	709	91	83	..	..	168	10
5	Gotrahi	(101)	18.21										*Uninhabited*	
6	Kataia	(102)	225.41	188	188	1,262	645	617	54	41	..	..	208	8
7	Lalmania	(103)	596.90	525	543	3,358	1,701	1,657	366	367	..	..	466	21
8	Belahi	(104)	517.59	516	524	3,037	1,528	1,509	101	100	..	..	470	32
9	Maheshpur	(105)	133.14	24	25	192	106	86	..	..	..	..	32	2
10	Gawharia	(106)	241.19	152	152	974	469	505	26	28	..	..	197	7
11	Parari	(107)	256.57	197	197	1,287	639	648	56	59	..	..	216	26
12	Mahuahi	(108)	243.21	210	210	1,134	574	560	41	38	..	..	181	10
13	Kulharia	(109)	325.77	202	202	1,217	638	579	69	77	..	..	214	21
14	Saraunjabela	(110)	803.69	605	612	3,946	1,958	1,988	123	143	..	..	504	31
15	Koni Inamat	(111)	74.06										*Uninhabited*	
16	Pachgachhia	(112)	326.58	325	332	1,924	998	926	89	73	..	..	280	15
17	Manhar Patti	(113)	133.54	33	33	177	96	81	18	24	7	5	22	4
18	Barahra	(114)	1,182.88	747	776	5,076	2,534	2,542	137	174	..	..	678	53
19	Jobaha	(115)	770.92	387	388	2,953	1,413	1,540	120	142	..	..	286	17
20	Ghogkaria	(120)	869.66	398	398	2,677	1,346	1,331	153	167	..	..	349	37
21	Mainaha	(121)	117.76	150	150	917	487	430	146	132	..	..	77	6
22	Parkonch	(122)	802.48	491	496	3,376	1,706	1,670	203	176	..	..	335	7
23	Baskhora	(123)	394.97	264	264	1,648	831	817	122	128	1	..	196	22
24	Harari	(124)	1,451.59	995	995	6,072	3,025	3,047	552	546	..	..	656	38
25	Badurahi	(125)	21.45	152	152	1,009	495	514	72	76	..	..	67	2
26	Pachbhira	(126)	58.68	46	46	332	161	171	3	..	..	..	40	..
27	Khorman	(127)	44.11	35	35	195	105	90	..	..	..	..	31	..
28	Chandargarh	(128)	367.04	152	154	947	490	457	115	108	..	..	108	3
29	Kamrail	(129)	370.69	328	347	2,145	1,108	1,037	152	151	..	..	292	29
30	Morauna	(130)	1,436.21	1,467	1,467	8,491	4,314	4,177	306	301	..	..	1,074	186
31	Kusmaul	(131)	239.17	184	189	1,107	556	551	59	72	..	..	94	1
32	Janardanpur	(132)	36.02	74	84	443	222	221	18	14	..	..	120	46
33	Kursan	(133)	38.44										*Uninhabited*	
34	Rataho	(134)	87.01	29	29	205	98	107	38	44	..	..	34	..
35	Gonaura	(135)	481.16	380	380	2,447	1,235	1,212	103	109	..	..	229	16
36	Parsauni	(136)	507.47	253	280	1,946	995	951	130	122	..	..	224	5
37	Mongarihaul	(137)	222.17	213	213	1,332	666	666	147	149	..	..	209	13
38	Khokhaha	(138)	1,176.00	670	670	4,384	2,146	2,238	175	205	..	..	639	211
	Total		**16,667.17**	**11,730**	**11,886**	**76,005**	**38,161**	**37,844**	**4,019**	**4,090**	**8**	**5**	**9,935**	**966**

CENSUS ABSTRACT

Main Workers													
Total Main Workers (I—IX)		Cultivators (I)		Agricultural Labourers (II)		Household Industry—Manufacturing, Processing, Servicing and Repairs [V (a)]		Other Workers [III, IV, V (b) and VI to IX]		Marginal Workers		Non-Workers	
M	F	M	F	M	F	M	F	M	F	M	F	M	F
15	16	17	18	19	20	21	22	23	24	25	26	27	28
1,061	97	793	3	244	93	1	1	23	..	6	692	770	1,167
854	177	657	82	169	90	7	4	21	1	26	245	805	1,255
315	45	164	9	130	36	5	..	16	..	..	21	302	511
398	94	231	15	152	78	7	..	8	1	..	191	339	424
326	53	123	18	174	25	21	10	8	..	1	287	318	277
938	150	615	28	297	122	.	..	26	..	..	149	763	1,358
792	42	410	5	300	34	7	1	75	2	16	164	720	1,303
61	4	32	1	29	3	..	..	..	..	..	13	45	69
245	7	141	..	84	7	10	..	10	..	11	225	213	273
333	90	170	36	160	53	1	1	2	..	2	72	304	486
245	119	124	14	98	105	1	..	22	..	49	38	280	403
351	132	211	70	123	61	..	..	17	1	..	12	287	435
965	330	566	85	374	244	5	1	20	..	3	16	990	1,642
526	113	353	4	156	106	..	..	17	3	..	18	472	795
60	..	31	..	28	..	..	..	1	..	..	44	36	37
1,329	304	735	48	517	253	7	..	70	3	38	151	1,167	2,087
785	209	466	83	276	124	8	1	35	1	..	238	628	1,093
734	213	470	46	210	163	5	2	49	2	1	7	611	1,111
272	88	117	14	151	74	..	..	4	..	4	38	211	304
895	303	493	20	369	277	3	3	30	3	..	124	811	1,243
463	90	288	34	168	54	4	1	3	1	..	5	368	722
1,511	471	858	144	535	319	21	1	97	7	52	481	1,462	2,095
249	141	60	2	180	139	..	..	9	..	..	..	246	973
75	11	45	..	26	11	..	..	4	..	..	..	86	160
53	18	22	2	26	16	..	..	5	..	..	..	52	72
271	102	146	24	119	78	1	..	5	..	..	..	219	355
538	92	250	4	257	80	3	6	28	2	14	68	556	877
2,173	676	1,327	259	616	401	16	3	214	13	64	834	2,077	2,667
308	214	107	16	197	196	..	2	4	..	..	3	248	334
92	2	44	..	17	1	3	..	23	1	5	19	125	200
53	14	32	1	20	13	..	..	1	..	..	7	45	86
612	364	539	338	48	22	..	..	25	4	..	..	623	848
500	81	379	39	95	41	1	1	25	..	18	134	477	736
329	172	177	41	120	131	1	..	31	..	1	96	336	398
1,051	336	584	61	422	274	1	..	44	1	69	93	1,026	1,809
19,763	**5,354**	**11,760**	**1,546**	**6,887**	**3,724**	**144**	**38**	**972**	**46**	**380**	**4,485**	**18,018**	**28,005**

DEVELOPMENT BLOCK—KISHANPUR

URBAN/VILLAGE PRIMARY

Serial no.	Name of village with Thana no./Town/ Ward/Circle	Area of village in hectares and of town/ ward in km.²	No. of Occupied Residential Houses	No. of House-holds	Total Population (including Institutional and Houseless Population)			Scheduled Castes		Scheduled Tribes		Literates	
					P	M	F	M	F	M	F	M	F
1	2	3	4	5	6	7	8	9	10	11	12	13	14
	REVENUE THANA—SUPAUL—*contd.*												
1	Katmungra	(37) 204.36	141	141	842	397	445	111	139	..	..	86	13
2	Dinajpur	(38) 75.27	7	7	36	15	21	..	..	..	..	5	..
3	Lachhminia	(39) 105.22	110	110	600	304	296	26	21	..	..	81	3
4	Aurahi	(40) 222.98	152	152	1,131	563	568	187	168	..	..	120	17
5	Sonpataha	(41) 472.67	239	239	1,450	734	716	264	263	..	..	152	9
6	Itahari	(42) 214.89	92	92	809	388	421	16	20	..	..	78	7
7	Banainia	(43) 766.46	569	576	3,779	1,897	1,882	315	323	..	..	745	158
8	Murli	(55) 869.66	578	578	3,664	1,838	1,826	166	201	..	..	649	107
9	Murli Milik	(56) 129.09	85	85	469	242	227	60	63	..	..	108	31
10	Murli Milik	(57) 104.41	45	45	301	154	147	46	51	..	..	10	..
11	Saraigarh	(58) 1,721.10	879	879	5,191	2,651	2,540	226	199	..	..	1,000	138
12	Kulipatti	(59) 99.56	91	105	648	340	308	104	113	..	..	83	4
13	Chandpipar	(60) 1,057.02	750	770	4,542	2,294	2,248	384	395	..	..	659	102
14	Andauli	(61) 683.10	583	583	3,521	1,815	1,706	239	238	..	..	664	84
15	Phulwaria	(62) 656.80	509	509	3,039	1,588	1,451	84	71	..	..	354	22
16	Sukhasan	(63) 2,234.64	1,611	1,667	9,433	4,945	4,488	658	603	..	..	1,164	172
17	Barhatha	(64) 270.73	157	157	943	488	455	45	48	..	..	108	6
18	Mahi Sardar Chakla	(65) 150.95	59	59	330	168	162	36	54	..	..	38	..
19	Tutapatti	(66) 371.50	270	272	1,676	887	789	31	28	..	..	271	54
20	Madhura	(67) 176.44	144	144	900	456	444	33	42	..	..	116	19
21	Mehasimar	(68) 528.92	355	355	2,265	1,149	1,116	101	111	1	..	344	27
22	Sungiawan	(69) 428.96	262	264	1,835	922	913	71	71	..	..	264	28
23	Keotapatti	(74) 136.78	146	146	839	419	420	8	5	..	..	115	14
24	Koraia	(75) 484.40	288	288	1,785	937	848	109	110	..	..	152	6
25	Sohagpur	(76) 106.94	79	79	499	255	244	39	31	..	..	128	26
26	Madhura	(77) 172.80	178	178	1,198	594	604	68	67	..	..	116	27
27	Rajpur	(78) 228.64	209	209	1,490	768	722	11	5	..	..	268	91
28	Belatarha	(79) 317.27	311	309	2,105	1,058	1,047	76	73	..	..	510	261
29	Sisauni	(80) 268.30	151	151	888	462	426	79	80	..	..	136	8
30	Abhwar	(81) 958.69	897	898	5,485	2,756	2,729	209	208	..	..	1,222	592
31	Khakhai	(82) 112.50	231	231	1,409	722	687	54	48	..	..	339	126
32	Kishunpur	(83) 1,678.61	1,346	1,351	8,433	4,290	4,143	478	474	..	..	1,320	217
33	Malar	(84) 1,642.60	1,359	1,368	8,311	4,211	4,100	530	514	..	..	1,208	158
34	Tharbitia	(85) 499.78	434	434	2,601	1,335	1,266	289	270	..	..	465	94
35	Nawabakhar	(86) 1,876.91	1,047	1,050	6,901	3,550	3,351	567	590	147	135	1,044	141
36	Kamaldaha	(87) 265.87	86	86	532	270	262	25	27	..	..	122	10
37	Arraha	(88) 246.85	150	150	959	493	466	57	65	..	..	131	19
38	Gadahwa	(89) 204.36	78	78	455	206	249	24	33	..	..	61	1
39	Sonbarsa	(90) 370.28	262	262	1,456	726	730	310	334	..	..	135	10
40	Parsa Madho	(92) 1,150.91	327	336	2,102	1,073	1,029	189	184	..	..	331	15
41	Asanpur Kupaha	(93) 666.10	121	121	733	371	362	93	86	..	..	102	18
42	Bauraha	(116) 844.16	369	369	2,201	1,096	1,105	124	131	..	..	303	31
43	Sujanpur	(117) 366.84	173	173	1,108	559	549	64	54	..	..	108	36
44	Maujaha	(118) 914.98	282	285	1,929	1,010	919	89	75	..	..	333	19
45	Siswa	(119) 328.20	185	186	1,243	634	609	11	17	..	..	247	4

CENSUS ABSTRACT

Main Workers													
Total Main Workers (I—IX)		Cultivators (I)		Agricultural Labourers (II)		Household Industry—Manufacturing, Processing, Servicing and Repairs [V (a)]		Other Workers [III, IV, V (b) and VI to IX]		Marginal Workers		Non-Workers	
M	F	M	F	M	F	M	F	M	F	M	F	M	F
15	16	17	18	19	20	21	22	23	24	25	26	27	28
228	58	155	26	64	32	1	..	8	..	..	9	169	378
8	7	8	7	..	..	..	..	..	..	..	..	7	14
164	11	105	4	55	7	..	..	4	..	..	148	140	137
269	103	153	..	113	103	..	..	3	..	6	61	288	404
387	250	243	126	131	122	6	1	7	1	16	58	331	498
230	135	149	50	80	85	..	..	1	..	..	4	158	282
988	222	436	75	489	140	13	6	50	1	39	585	870	1,075
949	146	579	25	309	120	15	1	46	..	9	258	880	1,422
140	1	89	..	34	1	..	..	17	..	..	43	102	183
96	67	30	9	66	58	..	..	..	..	..	10	58	70
1,460	373	814	142	435	217	11	4	200	10	45	866	1,146	1,301
199	129	67	45	112	83	4	..	16	1	8	62	133	117
1,324	395	664	139	451	221	28	12	181	23	16	581	954	1,272
1,021	29	573	5	378	24	10	..	60	..	8	968	786	709
884	55	450	13	361	35	2	..	71	7	51	699	653	697
2,874	247	1,713	43	1,032	201	46	2	83	1	80	2,127	1,991	2,114
254	1	148	..	94	1	2	..	10	..	41	302	193	152
107	78	53	17	54	61	..	..	..	..		..	61	84
479	86	300	61	162	25	2	..	15	..	26	178	382	525
243	2	182	..	56	2	..	..	5	..	12	199	201	243
596	49	382	1	181	45	..	..	33	3	73	495	480	572
486	14	289	4	151	10	14	..	32	..	29	383	407	516
206	1	83	1	88	..	29	..	6	..	8	159	205	260
567	70	397	22	163	48	..	..	7	..	2	348	368	430
122	14	76	2	39	12	..		7	..	7	71	126	159
260	142	89	18	157	124	1	..	13	..	17	6	317	456
389	32	250	3	109	29	1	..	29	..	24	114	355	576
450	159	68	12	259	141	3	1	120	5	79	122	529	766
267	74	144	14	102	60	4	.	17	..	12	60	183	292
1,482	427	670	94	517	304	13	7	282	22	46	461	1,228	1,841
396	11	125	2	251	9	2	..	18	..	9	275	317	401
2,228	824	1,167	317	843	490	34	3	184	14	170	1,043	1,892	2,276
2,152	229	1,088	115	812	110	36	..	216	4	53	1,300	2,006	2,571
642	114	341	7	269	103	1	2	31	2	37	300	656	852
1,885	372	1,013	55	789	312	22	1	61	4	22	804	1,643	2,175
137	8	71	1	55	4	..	2	11	1	8	84	125	170
265	1	174	..	83	1	..	..	8	..	1	223	227	242
107	38	61	19	29	17	4	1	13	1	..	113	99	98
389	219	177	101	170	99	31	19	11	..	13	150	324	361
568	80	367	1	191	79	..	..	10	..	1	100	504	849
210	..	114	..	88	..	..	..	8	..	..	182	161	180
574	56	337	37	210	19	2	..	25	..	6	434	516	615
228	4	165	4	48	..	2	..	13	..	99	314	232	231
609	85	356	41	238	44	1	..	14	..	54	368	347	466
395	65	391	34	85	31	2	..	7	..	71	422	168	122

DEVELOPMENT BLOCK—KISHANPUR

URBAN/VILLAGE PRIMARY

Serial no.	Name of village with Thana no /Town/ Ward/Circle		Area of village in hectares and of town/ ward in km.^{2}	No. of Occupied Residential Houses	No. of House-holds	Total Population (including Institutional and Houseless Population)			Scheduled Castes		Scheduled Tribes		Literates	
						P	M	F	M	F	M	F	M	F
1	2		3	4	5	6	7	8	9	10	11	12	13	14
	REVENUE THANA—SUPAUL—*contd.*													
46	**Bela**	(142)	376.35	242	242	1,242	639	603	129	121	..	..	184	55
47	**Begamganj**	(143)	133.54	30	35	189	93	96	13	10	..	..	26	4
48	**Pachgachhia**	(144)	273.56	60	60	366	187	179	36	26	..	..	62	6
49	**Sukmarpur**	(145)	320.10	173	173	1,016	510	506	35	30	..	..	186	12
50	**Dubiahi**	(146)	247.26	80	80	528	271	257	13	7	..	..	72	11
51	**Dighia**	(147)	352.88	189	189	1,152	600	552	42	46	..	..	145	11
52	**Parsa**	(249)	311.20	264	264	1,585	836	749	83	67	..	..	186	2
53	**Bahorwa**	(250)	220.16	221	221	1,339	693	646	35	43	..	..	231	45
	Total		**27,561.95**	**17,656**	**17,791**	**109,483**	**55,859**	**53,624**	**7,092**	**7,053**	**148**	**135**	**17,087**	**3,071**

CENSUS ABSTRACT

Main Workers													
Total Main Workers (I—IX)		Cultivators (I)		Agricultural Labourers (II)		Household Industry—Manufacturing, Processing, Servicing and Repairs [V (a)]		Other Workers [III, IV, V (b) and VI to IX]		Marginal Workers		Non-Workers	
M	F	M	F	M	F	M	F	M	F	M	F	M	F
15	16	17	18	19	20	21	22	23	24	25	26	27	28
381	54	186	6	185	48	2	..	8	..	22	225	236	324
56	..	18	..	35	..	2	..	1	..	4	58	33	38
87	5	47	..	35	5	..	..	5	..	1	39	99	135
304	4	230	2	68	2	..	..	6	..	6	295	200	207
162	2	127	1	30	1	2	..	3	..	3	94	106	161
333	199	142	7	184	192	..	..	7	..	..	6	267	347
476	..	247	..	198	..	6	..	25	..	..	437	360	312
379	33	150	15	221	18	..	..	18	..	38	387	276	226
30,092	**5,780**	**16,363**	**1,723**	**11,349**	**3,895**	**354**	**62**	**2,026**	**100**	**1,272**	**17,030**	**24,495**	**30,814**

DEVELOPMENT BLOCK—PIPRA

URBAN/VILLAGE PRIMARY

Serial no.	Name of village with Thana no./Town/ Ward/Circle	Area of village in hectares and of town/ ward in km.²	No. of Occupied Residential Houses	No. of House-holds	Total Population (including Institutional and Houseless Population)			Scheduled Castes		Scheduled Tribes		Literates	
					P	M	F	M	F	M	F	M	F
1	2	3	4	5	6	7	8	9	10	11	12	13	14
	REVENUE THANA—SUPAUL—*contd.*												
1	Jharka (70)	407.51	255	255	1,670	885	785	41	44	..	..	269	19
2	Jarauli (71)	435.44	198	209	1,486	785	701	19	19	..	..	293	88
3	Biria (72)	246.45	145	145	933	473	460	40	39	..	..	107	11
4	Ratauli (73)	581.12	530	574	3,458	1,796	1,662	268	240	3	2	538	197
5	Hatwaria (221)	625.23	465	506	3,120	1,596	1,524	426	434	..	..	510	120
6	Ramnagar (222)	1,734.46	991	1,235	7,388	3,798	3,590	590	576	..	..	982	162
7	Mahichanda (223)	162.28	138	138	838	423	415	73	64	..	..	176	24
8	Tulapatti (224)	619.16	436	523	3,053	1,558	1,495	206	219	..	..	536	124
9	Lalpatti (225)	175.23	78	134	830	416	414	20	14	..	..	167	29
10	Nirmali (226)	681.89	476	504	3,121	1,615	1,506	301	334	..	..	596	80
11	Pathrajolhania (227)	1,613.86	1,169	1,440	8,846	4,608	4,238	902	861	..	..	1,386	215
12	Kataia Mahe (228)	924.69	616	786	5,020	2,570	2,450	193	180	..	..	801	103
13	Girahi (229)	227.03	152	166	1,049	556	493	66	53	..	..	221	20
14	Belokhra (230)	407.92	318	318	1,960	1,012	948	180	177	..	..	351	42
15	Kataia Milik (231)	112.10	35	50	315	162	153	..	..	..	..	72	7
16	Thumha (232)	569.79	537	692	3,568	1,903	1,665	225	204	..	..	679	99
17	Basaha (233)	889.89	647	649	4,097	2,093	2,004	187	182	..	..	776	112
18	Bishunpur (234)	741.37	484	513	3,171	1,646	1,525	246	244	..	..	553	101
19	Rajpur (235)	483.19	369	386	2,123	1,108	1,015	321	337	..	..	446	135
20	Rampur (236)	526.49	427	489	3,008	1,547	1,461	508	522	..	..	411	80
21	Amaha (238)	1,305.90	1,023	1,131	6,660	3,463	3,197	761	727	..	..	1,038	180
22	Pipra (242)	627.66	628	763	4,007	2,147	1,860	459	440	1	..	992	311
23	Makroi (244)	467.41	238	432	2,406	1,228	1,178	143	125	..	..	442	156
24	Bishunpur (245)	343.98	197	236	1,218	627	591	150	141	..	..	165	7
25	Debipatti (246)	304.72	202	202	1,205	624	581	65	66	..	..	150	23
26	Dinapatti (247)	666.51	454	523	3,115	1,639	1,476	280	266	..	..	464	32
27	Sakhua (248)	730.45	484	591	3,252	1,650	1,602	105	89	..	..	532	158
28	Tharhi Bhawanipur Lachhumandas (251)	343.98	637	645	3,646	1,871	1,775	242	222	..	..	427	118
29	Chak (252)	66.15	40	52	294	146	148	105	108	..	..	21	3
30	Sihraul (253)	157.42	81	86	491	242	249	33	42	..	..	73	5
31	Jiwachhpur (254)	283.28	234	261	1,574	836	738	257	232	..	..	229	34
32	Maheshpur (255)	610.26	566	574	3,328	1,683	1,645	252	226	..	..	476	124
33	Saheb Chakla (256)	89.84										*Uninhabited*	
34	Kalpur Bhaiaram Sardar (257)	309.97	264	313	1,810	941	869	114	111	..	..	203	20
35	Chakla (258)	114.52	101	101	512	266	246	173	172	..	..	71	11
36	Dubiahi (259)	480.36	284	284	1,749	897	852	164	139	..	..	242	34
37	Dulari (260)	147.71	109	109	691	355	336	76	65	..	..	113	8
38	Beldara (261)	153.37	145	145	879	430	449	70	89	..	..	128	11
39	Basuli (262/1)	383.64	157	273	1,621	831	790	100	98	..	..	274	78
	Total	**19,751.23**	**14,310**	**16,433**	**97,512**	**50,426**	**47,086**	**8,361**	**8,101**	**4**	**2**	**15 910**	**3,081**

CENSUS ABSTRACT

Main Workers													
Total Main Workers (I—IX)		Cultivators (I)		Agricultural Labourers (II)		Household Industry—Manufacturing, Processing, Servicing and Repairs [V (a)]		Other Workers [III, IV, V (b) and VI to IX]		Marginal Workers		Non-Workers	
M	F	M	F	M	F	M	F	M	F	M	F	M	F
15	16	17	18	19	20	21	22	23	24	25	26	27	28
462	170	316	84	139	86	1	..	6	..	1	..	422	615
392	91	288	11	89	79	..	..	15	1	9	79	384	531
255	116	139	44	109	72	..	..	7	..	..	25	218	319
920	315	427	65	381	238	..	1	112	11	49	107	827	1,240
847	475	358	1	466	473	2	1	21	..	..	1	749	1,048
2,049	461	1,084	42	842	396	28	17	95	6	10	175	1,739	2,954
214	97	154	2	37	76	2	..	21	19	..	..	209	318
751	140	383	7	317	133	..	..	51	..	..	..	807	1,355
204	43	107	10	71	32	16	1	10	..	8	..	204	371
818	240	421	84	300	151	2	2	90	3	67	191	735	1,075
2,277	747	1,209	190	931	554	11	..	126	3	91	131	2,240	3,360
1,236	220	661	37	483	182	11	1	81	..	100	289	1,234	1,941
281	..	161	..	106	..	3	..	11	..	12	195	263	298
549	7	383	1	144	5	7	1	15	..	3	71	460	870
74	38	39	15	24	16	2	..	9	7	3	32	85	83
916	122	440	30	298	73	54	11	124	8	27	263	960	1,280
1,080	197	667	62	341	135	20	..	52	..	15	3	998	1,804
702	288	403	36	225	244	7	3	67	5	152	59	792	1,178
508	16	268	5	177	10	..	..	63	1	8	178	592	821
880	391	377	91	452	293	..	1	51	6	9	19	658	1,051
1,823	535	891	125	802	409	13	..	117	1	6	39	1,634	2,623
1,128	290	280	31	328	219	50	17	470	23	9	40	1,010	1,530
644	171	336	21	277	150	2	..	29	..	9	128	575	879
339	131	135	17	171	108	12	5	21	1	..	4	288	456
325	85	172	18	74	66	4	..	75	1	..	..	299	496
837	91	382	35	345	55	3	1	107	..	8	51	794	1,334
858	193	485	48	329	143	3	..	41	2	33	107	759	1,302
1,047	174	471	22	444	146	11	..	121	6	32	164	792	1,437
88	38	40	6	46	32	..	..	2	..	..	14	58	96
139	46	88	16	38	26	3	..	10	4	15	24	88	179
419	27	260	4	119	21	2	..	38	2	69	280	348	431
872	190	457	27	284	161	31	..	100	2	37	244	774	1,211
540	87	310	27	227	60	1	..	2	..	..	2	401	780
154	7	66	.	84	7	..	..	4	..	4	144	108	95
509	27	218	2	286	25	2	..	3	..	24	238	364	587
200	30	137	1	63	29	..	..	..	..	2	35	153	271
234	54	137	1	79	52	8	1	10	..	..	1	196	394
464	129	153	14	263	114	..	..	48	1	1	23	366	638
26,030	6,479	13,303	1,232	10,191	5,071	311	63	2,225	113	813	3,356	23,583	37,251

DEVELOPMENT BLOCK—TRIBENIGANJ

URBAN/VILLAGE PRIMARY

Serial no.	Name of village with Thana no./Town/ Ward/Circle	Area of village in hectares and of town/ ward in km.²	No. of Occupied Residential Houses	No. of House-holds	Total Population (including Institutional and Houseless Population)			Scheduled Castes		Scheduled Tribes		Literates	
					P	M	F	M	F	M	F	M	F
1	2	3	4	5	6	7	8	9	10	11	12	13	14
	REVENUE THANA—SUPAUL—*contd.*												
1	Pakri	(237)	227.83	160	160	1,112	542	570	49	46	..	..	132	18
2	Bela	(239/1)	148.11	162	162	734	387	347	4	4	..	..	182	39
3	Rahta	(239/2)	94.29	37	43	321	169	152	..	..	..	..	52	9
4	Gamhirpur	(240)	331.43	171	239	1,719	875	844	48	45	..	..	161	24
5	Lachhmipur	(241)	169.16	123	123	749	393	356	97	87	..	..	121	17
6	Atlakha Belahi	(243)	208.41	165	235	1,467	733	734	7	5	..	..	233	63
7	Bhura	(262/2)	212.05	148	200	1,281	635	646	11	19	..	..	240	56
8	Belha	(263)	67.99	55	55	461	234	227		..	..	..	36	2
9	Bhairopatti	(264/1)	201.94	160	160	979	522	457	19	23	..	..	82	10
10	Semaria	(264/2)	702.12	537	565	3,628	1,872	1,756	353	336	..	..	428	51
11	Karharwa	(265)	273.56	224	224	1,320	666	654	53	56	..	..	150	5
12	Auraha	(266)	256.57	199	199	1,213	637	576	175	166	..	..	110	10
13	Maun	(267)	94.70	62	78	453	230	223	21	23	..	..	50	3
14	Pathra gordhai	(268)	694.03	362	418	2,702	1,370	1,332	371	347	..	..	175	27
15	Thalha Garhia	(269)	2,449.53	1,545	1,800	11,061	5,784	5,277	1,204	1,127	3	2	1,837	536
16	Jagur	(270)	429.37	261	319	1,962	1,032	930	50	38	..	..	217	15
17	Babhanganwa	(271)	1,176.81	853	919	6,517	3,372	3,145	281	257	..	..	1,075	227
18	Mahesua	(272)	479.55	387	387	2,422	1,244	1,178	155	164	..	..	333	49
19	Latauna	(273)	1,836.03	1,492	1,692	10,772	5,716	5,056	976	869	1	1	1,801	536
20	Kusaha	(274)	1,332.21	1,039	1,066	7,020	3,607	3,413	936	887	1	..	979	204
21	Mahulia	(275)	535.39	291	291	1,723	878	845	483	495	..	..	175	31
22	Lachhminia	(276)	966.38	439	442	2,599	1,346	1,253	238	240	..	..	412	75
23	Daparkha	(277)	1,006.44	958	963	6,000	3,124	2,876	1,295	1,258	..	..	760	135
24	Barah Kurwa	(278)	959.50	688	880	5,648	2,893	2,755	522	554	..	..	728	134
25	Kukur Dhari	(279)	544.70	48	60	361	195	166	8	6	..	..	53	7
26	Mirijawa	(280)	714.66	474	611	3,587	1,874	1,713	256	236	..	..	547	96
27	Laharnia	(281)	668.53	309	483	2,897	1,476	1,421	329	349	..	..	390	90
28	Purandaha	(282)	445.15	167	205	1,343	676	667	175	156	..	..	191	44
29	Orlaha	(283)	462.55	398	455	2,761	1,399	1,362	504	525	..	..	316	82
30	Gorha	(284)	942.10	737	848	5,210	2,660	2,550	873	856	..	..	844	243
31	Ganjhar Lakheraj	(285)	144.47	93	133	837	438	399	52	57	..	..	74	1
32	Ganjhar Mal	(286)	120.19	73	83	554	286	268	130	128	..	..	81	14
33	Bhagwanpur	(287)	212.86	123	147	855	449	406	165	141	..	..	78	4
34	Hariharpatti	(288)	325.36	257	281	1,972	994	978	452	445	..	..	234	33
35	Kusaha	(289)	422.49	229	238	1,714	900	814	175	169	..	..	172	22
36	Pansahi	(290)	467.41	246	363	2,242	1,202	1,040	73	76	..	..	318	76
37	Karanpatti	(291)	331.84	112	123	820	420	400	79	73	..	..	132	28
38	Belapatti	(292)	261.83	63	82	516	264	252	12	12	..	..	85	26
39	Guria	(293)	730.85	688	703	4,103	2,149	1,954	391	346	..	..	412	64
40	Pilwaha	(294)	704.95	454	467	2,600	1,371	1,229	524	484	..	..	310	41
41	Manganj	(295)	1,427.71	1,325	1,417	8,497	4,455	4,042	967	896	..	..	1,421	257
42	Bishunia	(296)	193.84	85	85	468	260	208	25	13	..	..	58	5
43	Hirapatti	(297)	293.39	295	295	1,940	1,008	932	53	43	..	..	240	28
44	Koriapatti	(298)	1,438.23	1,191	1,312	8,189	4,357	3,832	625	611	..	..	1,164	239
45	Jadia	(299)	764.44	931	1,173	7,003	3,664	3,339	381	376	1	2	1,302	362

CENSUS ABSTRACT

Main Workers													
Total Main Workers (I—IX)		Cultivators (I)		Agricultural Labourers (II)		Household Industry—Manufacturing, Processing, Servicing and Repairs [V (a)]		Other Workers [III, IV, V (b) and VI to IX]		Marginal Workers		Non-Workers	
M	F	M	F	M	F	M	F	M	F	M	F	M	F
15	16	17	18	19	20	21	22	23	24	25	26	27	28
320	83	177		132	83	..	..	11	..	1	..	221	487
222	142	83	27	114	106	17	9	8	..	..	22	165	183
85	12	52	5	21	7	11	..	1	..	4	35	80	105
474	154	290	54	140	96	16	4	28	..	2	114	399	576
173	58	52	1	111	57	..	..	10	..	..	..	220	298
410	112	141	12	247	98	3	..	19	2	3	13	320	609
315	104	233	67	69	37	..	..	13	..	..	..	320	542
149	6	131	..	18	6	..	..	..	..	..	..	85	221
259	1	194	..	65	1	..	..	..	..	..	..	263	456
1,116	280	299	6	769	263	8	9	40	2	..	1	756	1,475
369	192	204	..	143	183	16	9	6	..	..	2	297	460
333	81	155	7	176	74	..	..	2	..	2	31	302	464
101	31	37	2	60	28	..	..	4	1	14	78	115	114
869	495	296	18	553	476	..	..	20	1	7	71	494	766
3,103	758	1,514	235	1,032	491	85	7	472	25	36	180	2,645	4,339
532	157	292	68	201	86	9	1	30	2	24	148	476	625
1,785	168	1,123	1	505	162	17	2	140	3	..	16	1,587	2,961
661	200	344	24	274	175	14	..	29	1	3	45	580	933
3,067	448	1,586	145	1,029	272	51	21	401	10	14	117	2,635	4,491
1,897	440	1,004	29	704	411	5		184	..	41	60	1,669	2,913
483	56	195	5	267	50	6	1	15	..	..	..	395	789
643	210	382	70	223	139	6	..	32	1	26	67	677	976
1,771	616	813	58	785	528	53	30	120	..	7	111	1,346	2,149
1,466	476	859	171	519	301	21	4	67	..	9	102	1,418	2,177
108	17	97	2	9	15	..	..	2	..	..	13	87	136
1,011	276	641	53	329	222	6	..	35	1	13	162	850	1,275
826	236	485	56	301	180	5	..	35	..	1	24	649	1,161
387	365	163	152	209	204	4	8	11	1	..	..	289	302
780	313	337	39	401	273	4	1	38	..	..	..	619	1,049
1,440	775	592	156	803	618	2	..	43	1	17	23	1,203	1,752
250	104	139	29	106	75	2	..	3	..	..	..	188	295
171	153	58	38	108	115	2	..	3	..	..	..	115	115
249	187	125	73	119	114	..	..	5	..	..	..	200	219
555	399	286	146	251	253	..	..	18	..	13	59	426	520
411	54	233	3	156	50	..	..	22	1	..	1	489	759
669	29	491	5	154	23	..	1	24	..	2	..	531	1,011
208	23	140	..	65	23	..	..	3	..	..	..	212	377
121	11	114	..	7	11	..	..	..	..	..	..	143	241
1,112	120	700	36	380	83	13	1	19	..	5	38	1,032	1,796
691	240	304	3	374	237	..	..	13	..	14	4	666	985
2,342	706	1,370	145	822	557	32	4	118	..	29	124	2,084	3,212
140	9	97	2	43	7	..	..	..	..	..	1	120	198
531	167	337	71	150	96	2	..	42	..	..	..	477	765
2,268	657	1,102	139	884	496	110	11	172	11	14	37	2,075	3,138
1,908	504	929	74	662	422	16	2	301	6	6	23	1,750	2,812

DEVELOPMENT BLOCK—TRIBENIGANJ

URBAN/VILLAGE PRIMARY

Serial no.	Name of village with Thana no./Town/ Ward/Circle		Area of village in hectares and of town/ ward in Km.²	No. of Occupied Residential Houses	No. of House-holds	Total Population (including Institutional and Houseless Population)			Scheduled Castes		Scheduled Tribes		Literates	
						P	M	F	M	F	M	F	M	F
1	2		3	4	5	6	7	8	9	10	11	12	13	14
	REVENUE THANA—SUPAUL —*contd.*													
46	Phul Kaha	(300)	705.76	387	409	2,450	1,256	1,194	439	433	..	..	253	63
47	Mahrampur Milik	(301)	13.76										*Uninhabited*	
48	Mahrampur Arazi	(302)	33.59										*Uninhabited*	
49	Mahrampur	(302/1)	375.54	390	398	2,074	1,092	982	44	39	..	..	261	100
50	Mahrampur Milik	(302/2)	18.62										*Uninhabited*	
51	Raghunathpur	(303)	539.84	333	404	2,324	1,206	1,118	362	358	..	..	351	88
52	Baghaeli	(304)	900.55	605	622	3,226	1,660	1,566	276	285	..	..	512	212
53	Mahrampur Milik	(305)	14.16										*Uninhabited*	
54	Raghunathpur Milik	(306)	10.52										*Uninhabited*	
55	Parsagarhi Milik	(307)	12.14										*Uninhabited*	
56	Parsagarhi Milik	(308)	29.95										*Uninhabited*	
57	Parsagarhi Milik	(309)	18.21										*Uninhabited*	
58	Parsagarhi	(310)	2,280.37	1,610	1,876	10,556	5,378	5,178	1,202	1,250	217	213	1,366	431
59	Parsagarhi Milik	(311)	48.97	13	13	87	45	42	..	..	..	..	16	..
60	Parsagarhi Milik	(312)	31.57										*Uninhabited*	
61	Gobindpur	(313)	252.12	209	224	1,298	701	597	132	101	1	..	123	14
62	Nandan Milik	(314)	17.40										*Uninhabited*	
63	Nandan	(315)	312.82	187	231	1,347	692	655	50	54	125	119	167	35
64	Nandan Milik	(316)	10.12										*Uninhabited*	
	Total		**32,096.96**	**22,550**	**25,361**	**155,694**	**80,788**	**74,906**	**16,102**	**15,564**	**349**	**337**	**21,940**	**4,981**

CENSUS ABSTRACT

Main Workers													
Total Main Workers (I—IX)		Cultivators (I)		Agricultural Labourers (II)		Household Industry—Manufacturing, Processing, Servicing and Repairs [V (a)]		Other Workers [III, IV, V (b) and VI to IX]		Marginal Workers		Non-Workers	
M	F	M	F	M	F	M	F	M	F	M	F	M	F
15	16	17	18	19	20	21	22	23	24	25	26	27	28
682	233	339	17	313	216	4	..	26	..	4	26	570	935
577	219	209	43	342	175	..	..	26	1	16	5	499	758
629	317	302	3	290	311	1	..	36	3	5	1	572	800
948	322	404	28	484	292	1	1	59	1	..	23	712	1,221
2,946	1,030	1,257	64	1,511	964	8	..	170	2	62	316	2,370	3,832
24	15	13	8	11	7	..	..	..	..	..	..	21	27
373	160	146	50	193	108	8	1	26	1	3	1	325	436
371	66	166	20	178	42	..	..	27	4	..	221	321	368
43,331	**12,987**	**22,032**	**2,460**	**17,812**	**10,319**	**558**	**127**	**2,929**	**81**	**397**	**2,315**	**37,060**	**59,604**

DEVELOPMENT BLOCK—BASANTPUR

URBAN/VILLAGE PRIMARY

Serial no.	Name of village with Thana no./Town/ Ward/Circle		Area of village in hectares and of town/ ward in km.²	No. of Occupied Residential Houses	No. of House-holds	Total Population (including Institutional and Houseless Population)			Scheduled Castes		Scheduled Tribes		Literates	
						P	M	F	M	F	M	F	M	F
1	2		3	4	5	6	7	8	9	10	11	12	13	14
	REVENUE THANA—PRATAPGANJ													
1	Bhimnagar	(1)	886.25	1,292	1,295	5,139	3,132	2,007	196	164	5	4	2,115	823
2	Lalpur	(2)	427.75	213	218	1,248	670	578	158	151	4	2	217	235
3	Khantaha	(3)	230.67	20	20	140	77	63	5	.	..	..	29	1
4	Fatehpur	(4)	278.42	101	104	605	332	273	18	12	.	..	102	100
5	Birpur	(5)							Wholly merged in Bir pur (NAC)					
6	Basantpur	(6)	280.04	337	338	2,169	1,138	1,031	331	311	1	..	521	188
7	Kapurah	(7)	261.02										*Uninhabited*	
8	Barantpur	(8)	440.29	98	98	540	286	254	59	44	..	..	35	1
9	Baijnathpur	(9)	171.18	80	81	434	221	213	83	86	..	..	61	52
10	Raghunathpur	(10)	317.67	57	58	312	174	138	41	37	..	..	67	6
11	Raniganj	(11)	290.73	86	86	546	278	268	43	53	..	..	105	5
12	Shibnagar	(12)	227.83	156	156	831	452	379	93	82	61	47	128	108
13	Dubiahi	(13)	566.96	34	34	121	70	51	1	5	..	..	14	..
14	Madhora	(14)	75.68	48	48	226	124	102	..	..	..	..	49	5
15	Bahadurganj	(15)	9.31										*Uninhabited*	
16	Panchpanduria	(16)	353.31	60	61	372	203	169	45	35	..	..	47	20
17	Dumri Milik	(17)	152.16										*Uninhabited*	
18	Saranpur	(18)	195.06										*Uninhabited*	
19	Piprahi Patti Galari	(19)	482.78	199	199	1,196	636	560	233	210	..	..	185	32
20	Dharha	(20)	364.62	91	94	548	287	261	40	36	..	..	170	77
21	Chhitauni	(21)	221.36										*Uninhabited*	
22	Dharhapatti	(22)	76.89										*Uninhabited*	
23	Dharhapatti Az Rakbe Chandip.	(23)	131.52	32	34	274	130	144	62	62	..	..	20	..
24	Dharhapatti Az Rakbe Chandip.	(24)	36.02										*Uninhabited*	
25	Lachhmipur	(25)	79.72	13	13	103	54	49	17	15	..	..	15	..
26	Parsahi	(26)	677.43	167	167	1,104	580	524	68	65	..	..	102	7
27	Narpat Patti	(27)	332.24	171	179	1,188	608	580	134	129	..	..	145	18
28	Bahtunia *urf* Satan Patti	(28)	356.93	277	280	1,760	893	867	153	144	..	..	293	57
29	Piprahigat	(29)	841.73	325	352	2,280	1,185	1,095	201	197	..	..	459	109
30	Baijnathpur	(37)	157.02	67	67	426	218	208	64	69	..	..	72	16
31	Buchunoa	(39)	101.57	48	48	311	191	120	23	11	..	..	91	14
32	Dhena	(40)	50.59	66	66	405	208	197	20	16	..	..	112	8
33	Ratanpur	(41)	269.52	345	345	2,181	1,102	1,079	78	83	..	.	364	112
34	Bahorwa	(42)	209.62	102	102	573	303	270	106	98	..	..	51	5
35	Bhagwanpur	(43)	253.33	235	245	1,467	757	710	194	188	..	..	219	34
36	Saheban	(44)	129.09	228	228	1,131	571	560	175	177	..	..	130	19
37	Samda	(45)	541.87	163	163	1,007	516	491	72	68	..	..	83	13
38	Kataia	(46)	1,080.90	317	317	2,048	1,063	985	202	178	..	..	322	50
39	Bhawanipur	(47)	473.88	173	177	1,145	593	552	27	32	..	..	258	64
40	Hirde Nagar	(48)	283.68	385	413	2,688	1,430	1,258	254	238	..	..	611	180
41	Hanuman Nagar	(49)	197.48	94	94	472	270	202	67	72	..	..	132	41
42	Mohanpur	(50)	367.85	87	130	869	446	423	20	30	..	..	61	8
43	Hedolwa	(51)	226.62	66	69	436	231	205	96	94	..	..	28	..
44	Balbha Jarpur	(52)	249.28	323	350	2,034	1,042	992	212	224	..	1	285	115
45	Barhampur	(53)	213.39	36	37	239	117	122	..	..	..	..	28	..

CENSUS ABSTRACT

Main Workers													
Total Main Workers (I—IX)		Cultivators (I)		Arcultural Labourers (II)		Household Industry—Manufacturing, Processing, Servicing and Repairs [V (a)]		Other Workers [III, IV, V (b) and VI to IX]		Marginal Workers		Non-Workers	
M	F	M	F	M	F	M	F	M	F	M	F	M	F
15	16	17	18	19	20	21	22	23	24	25	26	27	28
1,515	58	140	..	154	53	8	..	1,213	5	4	2	1,613	1,947
352	27	142	8	115	18	..	..	95	1	2	10	316	541
52	15	27	2	14	13	..	..	11	..	..	4	25	44
179	87	54	1	30	14	8	55	87	17	..	18	153	168
601	116	217	..	178	105	15	9	191	2	2	9	535	906
159	26	67	.	76	25	..	..	16	1	..	..	127	228
145	49	48	..	67	48	..	..	30	1	..	42	76	122
95	27	37	4	26	17	..	1	32	5	6	22	73	89
143	3	67	..	48	3	7	..	21	..	..	2	135	263
208	1	116	1	78	..	..	..	14	..	3	4	241	374
47	1	40	..	6	1	..	..	1	..	..	..	23	50
61	2	22	..	24	2	..	..	15	..	5	23	58	77
109	59	28	..	76	59	..	..	5	..	..	..	94	110
348	138	107	..	188	136	1	..	52	2	..	5	288	417
137	45	64	..	43	45	5	..	25	..	..	..	150	216
75	75	7	2	68	73	..	..	..	..	..	..	55	69
31	29	9	8	22	21	..	..	..	..	..	..	23	20
310	245	97	15	208	230	1	..	4	..	1	..	269	279
304	91	141	29	110	54	12	4	41	4	30	33	274	456
526	441	255	167	259	274	..	..	11	..	..	61	367	365
641	274	305	50	304	223	..	..	32	1	1	27	543	794
106	49	56	19	35	30	9	..	6	..	..	27	112	132
92	16	52	7	17	9	..	..	23	..	3	6	96	98
107	18	78	3	15	15	..	..	14	..	..	4	101	175
593	78	242	4	207	69	9	4	135	1	1	129	508	872
178	36	86	5	83	30	..	..	9	1	..	6	125	228
436	188	196	4	225	164	..	..	15	..	..	..	321	522
297	105	51	1	211	99	4	1	31	4	6	49	268	406
283	148	86	..	162	148		..	35	..	..	6	233	337
560	55	222	4	292	50	10	..	36	1	..	26	503	904
295	72	169	2	86	69	7	..	33	1	6	5	292	475
685	51	385	3	195	41	17	7	88	..	5	43	740	1,164
152	10	30	..	45	10	1	..	76	..	..	..	118	192
275	139	153	82	113	57	..	..	9	..	..	120	171	164
116	8	57	..	56	7		..	3	1	..	.	115	197
554	51	200	..	199	46	11	2	144	3	12	211	476	730
61	..	58	..	1	..	..	..	2	..	..	..	56	122

DEVELOPMENT BLOCK—BASANTPUR

URBAN/VILLAGE PRIMARY

Serial no.	Name of village with Thana no./Town/ Ward/Circle		Area of village in hectares and of town/ ward in km.²	No. of Occupied Residential Houses	No. of House-holds	Total Population (including Institutional and Houseless Population)			Scheduled Castes		Scheduled Tribes		Literates	
						P	M	F	M	F	M	F	M	F
1	2		3	4	5	6	7	8	9	10	11	12	13	14
	REVENUE THANA—PRATAPGANJ—*contd.*													
46	Kusahar	(54)	846.19	340	355	2,197	1,105	1,092	125	134	..	..	310	154
47	Kusahar Arazi	(55)	275.18	132	132	921	492	429	36	30	..	..	88	4
48	Sitapur	(56)	738.95	368	380	2,050	1,049	1,001	226	198	..	..	343	118
49	Bishunpur Chaudhary	(57)	701.31	179	228	1,447	727	720	134	139	..	..	190	27
50	Parwaha Chakla	(58)	26.30	1	1	4	2	2	..	..	..	..	..	..
51	Surea *urf* Siripur	(59)	252.93	24	24	141	69	72	..	..	..	..	3	1
52	Kamatpur	(60)	392.54	185	191	1,254	664	590	8	6	..	..	135	17
53	Derbandhe	(61)	238.36	254	255	1,782	909	873	159	152	..	..	298	78
54	Sonapur	(62)	144.07	27	27	180	98	82	..	..	..	..	20	2
55	Garhaua	(63)	97.53	72	72	451	228	223	6	2	..	..	92	14
56	Baisi Chakla	(64)	107.64	31	31	169	96	73	10	4	..	..	9	..
57	Shibnagar	(74)	208.01	111	111	803	417	386	3	..	..	..	156	10
58	Rampur	(75)	141.23	179	179	1,057	547	510	164	140	..	..	180	24
59	Parwaha	(76)	506.66	105	107	624	319	305	145	133	..	..	80	4
60	Nirmali	(77)	446.36	383	404	2,424	1,236	1,188	465	471	..	..	352	128
61	Bishunpur Shiwaram	(81)	423.30	259	294	1,879	1,009	870	68	55	1	..	350	57
62	Nathpatti	(82)	367.45	92	132	786	405	381	116	128	3	6	102	6
63	Bishunpur Ghansham	(83)	317.27	80	86	540	275	265	..	..	30	36	26	8
64	Lahiparas	(184)	126.26	26	30	157	75	82	3	..	..	..	15	4
65	Bauraha	(185)	232.29	228	228	1,455	732	723	131	133	..	..	242	46
66	Banaili Patti	(186)	609.85	373	375	2,176	1,122	1,054	488	497	..	..	237	21
67	Munshi Piprahi	(187)	91.86	37	42	207	107	100	2	..	..	..	9	..
68	Gidarmari	(188)	199.91	60	60	347	183	164	47	37	..	..	28	1
69	Kamat Arazi	(189)	30.76	25	25	175	97	78	17	17	..	..	20	4
70	Jagir Arazi Kaskapur	(190)	164.30	100	100	660	336	324	57	51	..	..	126	17
71	Kaskapur	(191)	95.10	31	31	214	115	99	74	64	..	..	36	3
72	Ranipatti	(192)	186.96	58	61	379	209	170	181	143	..	..	26	..
73	Piprahinag	(193)	119.38	44	44	285	141	144	10	12	..	..	21	..
74	Jhirwa	(194)	132.33	106	127	790	405	385	131	139	..	..	160	15
75	Parmanandpur	(195)	142.04	217	249	1,588	778	810	157	164	..	..	374	257
76	Puraini	(196)	131.12	63	63	370	188	182	62	56	..	..	19	7
77	Ghauspur Patti	(197)	254.14	166	166	1,164	571	593	177	171	..	..	162	130
78	Shankarpur	(198)	121.81	130	130	887	438	449	..	..	..	..	151	84
79	Bhagwanpur	(199)	136.78	235	235	1,559	803	756	196	187	..	..	197	97
80	Kochgawan	(200)	244.43	229	230	1,759	876	883	15	12	..	..	445	264
81	Sobhankarpur	(201)	61.92	76	92	626	322	304	..	..	..	..	71	32
82	Bairia Mal	(202)	4.05										*Uninhabited*	
83	Bairia Arazi	(203)	61.92	56	56	352	176	176	..	..	..	..	41	13
84	Bairia Chawdhri	(204)	95.10	60	61	393	196	197	173	169	..	..	17	2
85	Sahajpur	(205)	117.36	17	20	91	47	44	27	24	..	..	2	..
86	Padampur	(206)	62.32	29	29	179	95	84	..	..	..	..	32	3
87	Bairia Kamal	(207)	99.15	109	127	737	379	358	..	..	..	..	99	21
88	Koyali	(208)	78.51	111	116	737	394	343	..	..	..	..	104	40
89	Lalpurgoa	(209)	218.53	175	175	1185	595	590	..	..	..	..	174	23
90	Dhansi Patti	(210)	6.07	20	24	127	69	58	..	..	..	..	25	2

CENSUS ABSTRACT

Main Workers													
Total Main Workers (I—IX)		Cultivators (I)		Agricultural Labourers (II)		Household Industry—Manufacturing, Processing, Servicing and repairs [V (a)]		Other Workers [III, IV, V (b) and IV to IX]		Marginal Workers		Non-Workers	
M	F	M	F	M	F	M	F	M	F	M	F	M	F
15	16	17	18	19	20	21	22	23	24	25	26	27	28
592	107	296	10	255	96	14	..	27	1	..	132	513	853
246	23	176	1	70	22	..	..	..	..	..	..	246	406
444	322	260	89	133	228	..	3	51	2	72	26	533	653
414	112	201	17	206	95	..	..	7	..	24	30	289	578
1	1	..	..	1	1	..	..	..	..	..	..	1	1
48	34	30	8	18	26	..	..	..	..	2	6	19	32
370	141	172	43	184	98	..	..	14	..	5	21	289	428
487	83	201	..	239	82	1	..	46	1	27	348	395	442
47	12	24	3	19	9	..	..	4	..	1	14	50	56
144	29	92	..	40	28	..	..	12	1	..	..	84	194
48	13	31	9	12	4	..	..	5	..	..	14	48	46
219	2	185	..	27	2	..	..	7	..	..	179	198	205
319	1	134	1	178	..	2	..	5	..	3	304	225	205
176	53	48	3	121	50	1	..	6	..	..	48	143	204
656	194	316	6	277	186	19	1	44	1	..	314	580	680
524	92	216	3	186	81	5	5	117	3	29	284	456	494
222	31	80	..	123	30	..	..	19	1	1	97	182	253
119	11	57	..	50	10	..	..	12	1	..	93	156	161
50	9	24	1	22	8	1	..	3	..	1	25	24	48
393	197	247	96	133	101	..	..	13	..	..	55	339	471
629	180	315	9	275	169	3	..	36	2	..	86	493	788
73	13	34	1	39	12	..	..	..	..	1	6	33	81
111	36	65	6	44	30	1	..	1	..	..	27	72	101
62	11	47	..	13	11	..	..	2	..	1	22	34	45
186	20	117	..	61	20	5	..	3	..	..	39	150	265
64	43	19	1	40	42	..	..	5	..	..	9	51	47
117	102	23	13	92	89	..	..	2	..	..	..	92	68
77	21	61	1	16	20	..	..	..	..	..	1	64	122
231	28	102	..	100	24	3	..	26	4	..	..	174	357
476	164	96	2	339	161	..	..	41	1	..	74	302	572
100	54	33	.	67	54	..	..	..	..	4	1	84	127
283	54	80	3	190	51	.	..	13	..	..	4	288	535
206	70	65	..	73	37	22	30	46	3	..	..	232	379
359	36	149	1	157	33	8	..	45	2	..	17	444	703
436	52	258	..	133	51	7	..	38	1	1	11	439	820
158	7	63	1	45	2	26	3	24	1	..	..	164	297
98	2	48	..	48	2	..	..	2	..	1	49	77	125
133	86	42	14	85	72	.	..	6	..	.		63	111
29	4	5	1	23	3	..	..	1	..	1	12	17	28
42	1	22	.	11	..	..	..	9	1	..	2	53	81
181	158	44	39	131	119	5	..	1	..	.	.	198	200
180	57	69	.	102	57	2	..	7	..	1	..	213	286
312	137	128	4	178	129	..	..	6	4	.	..	293	453
32	3	23	..	10	3	..	.	.	..	.	1	37	40

DEVELOPMENT BLOCK—BASANTPUR

URBAN/VILLAGE PRIMARY

Serial no.	Name of village with Thana no./Town/ Ward/Circle		Area of village in hectares and of town/ ward in km.²	No. of Occupied Residential Houses	No. of House-holds	Total Population (including Institutional and Houseless Population)			Scheduled Castes		Scheduled Tribes		Literates	
						P	M	F	M	F	M	F	M	F
1	2		3	4	5	6	7	8	9	10	11	12	13	14
	REVENUE THANA—PRATAPGANJ—*contd.*													
91	Parsa Milik	(211)	50.59										*Uninhabited*	
92	Parsa	(212)	253.33	273	273	1,636	854	832	300	280	..	..	140	31
93	Parsa Kalan	(213)	43.30	39	39	237	119	118	92	94	..	..	5	..
94	Nathbari	(214)	182.51	58	58	418	207	211	110	122	..	..	35	2
95	Tulshi Patti	(215)	147.71	75	80	450	232	218	20	27	..	..	33	2
	Total		**24,286.23**	**12,640**	**13,121**	**78,667**	**41,096**	**37,571**	**7,726**	**7,407**	**105**	**96**	**13,506**	**4,296**
													BIRPUR NOTIFIED	
1	Ward no. 1		**N.A.**	745	755	4,123	2,403	1,720	112	74	2	..	1,731	972
2	Ward no. 2		**N.A.**	301	306	2,064	1,173	891	158	130	4	..	546	244
3	Ward no. 3		**N.A.**	465	526	3,250	1,778	1,472	48	31	..	..	1,105	617
4	Ward no. 4		**N.A.**	734	765	3,516	2,150	1,366	251	174	2	..	1,583	577
	Total		**8.67**	**2,245**	**2,352**	**12,953**	**7,504**	**5,449**	**569**	**409**	**8**	..	**4,965**	**2,410**

CENSUS ABSTRACT

Main Workers													
Total Main Workers (I—IX)		Cultivators (I)		Agricultural Labourers (II)		Household Industry—Manufacturing, Processing, Servicing and Repairs [V (a)]		Other Workers [III, IV, V (b) and VI to IX]		Marginal Workers		Non-Workers	
M	F	M	F	M	F	M	F	M	F	M	F	M	F
15	16	17	18	19	20	21	22	23	24	25	26	27	28
458	83	205	6	227	76	2	..	24	1	1	119	395	630
74	..	37	..	36	..	..	..	1	..	..	61	45	57
116	74	33	1	83	73	..	..	..	..	..	.	91	137
126	1	93	1	32	..	1	..	..	..	..	97	106	120
21,696	**5,797**	**9,177**	**815**	**8,980**	**4,775**	**253**	**125**	**3,286**	**82**	**263**	**3,536**	**19,137**	**28,238**
AREA COMMITTEE													
1,126	35	98	7	151	7	1	..	876	21	1	15	1,276	1,670
613	113	93	9	143	99	41	..	336	5	10	2	550	776
819	21	97	..	89	15	35	..	598	6	69	104	890	1,347
928	40	80	1	14	11	5	..	829	28	2	3	1,220	1,323
3,486	**209**	**368**	**17**	**397**	**132**	**82**	..	**2,639**	**60**	**82**	**124**	**3,936**	**5,116**

DEVELOPMENT BLOCK—CHHATAPUR

URBAN/VILLAGE PRIMARY

Serial no.	Name of village with Thana no./Town/ Ward/Circle		Area of village in hectares and of town/ ward in km².	No. of Occupied Residential Houses	No. of House-holds	Total Population (including Institutional and Houseless Poulation)			Scheduled Castes		Scheduled Tribes		Literates	
						P	M	F	M	F	M	F	M	F
1	2		3	4	5	6	7	8	9	10	11	12	13	14
	REVENUE THANA—PRATAPGANJ—*contd.*													
1	Gurdharia	(78)	201.13	116	116	694	347	347	99	98	..	..	87	9
2	Gareria Chakla	(79)	70.01	16	16	70	39	31	36	31	..	..	1	..
3	Balua	(80)	524.06	439	439	2,674	1,454	1,220	192	136	..	..	666	267
4	Bishunpur Ghulami	(84)	292.18	212	212	1,067	547	520	294	331	..	..	136	20
5	Bhawanipur Tharha	(85)	213.27	91	92	562	272	290	25	31	..	..	118	26
6	Matiari	(86)	354.10	271	271	1,632	843	789	316	317	..	..	143	70
7	Barhmatar	(87)	205.98	121	121	731	399	332	48	33	..	..	140	42
8	Mahadeo Patti	(88)	161.87	146	146	809	409	400	147	153	..	..	99	11
9	Tengri	(89)	386.87	54	54	295	160	135	..	..	..	..	44	7
10	Chapain	(90)	397.80	241	250	1,465	749	716	220	189	..	..	94	8
11	Chainpur	(91)	651.13	326	326	2,145	1,141	1,004	137	115	..	..	308	79
12	Bhimpur	(92/1)	1,135.94	346	360	2,232	1,129	1,103	36	39	2	1	324	23
13	Bhimpur	(92/2)	20.23	380	380	2,202	1,132	1,070	232	219	96	98	227	25
14	Keala	(93)	405.49	216	221	1,295	681	614	157	163	33	23	130	8
15	Jiwachhpur	(94)	839.31	764	797	4,409	2,274	2,135	258	268	2	4	373	66
16	Belaganj	(95)	235.12	288	291	1,694	890	804	70	72	..	..	176	33
17	Gobindpur Kalan	(96)	409.54	189	189	1,235	663	572	181	144	..	..	124	23
18	Bardaha Jainagar	(97)	166.33	87	87	419	211	208	56	55	..	..	96	34
19	Madhubani	(98)	984.99	493	613	3,924	2,030	1,894	265	258	..	..	578	200
20	Dodra	(100)	413.58	209	264	1,428	732	696	70	66	..	..	232	129
21	Kalikapur	(101)	246.45	40	40	276	167	109	..	...	..	..	119	27
22	Lachhminia	(102)	840.52	576	586	3,141	1,626	1,515	180	178	..	..	486	117
23	Jainagara	(149)	152.97	85	85	529	266	263	85	90	..	..	79	20
24	Baharatpur	(154)	157.42	55	55	272	145	127	..	..	..	..	28	6
25	Surjapur	(155)	209.22	589	600	3,301	1,684	1,617	293	292	..	..	575	269
26	Parsa Birbal	(156)	650.32	509	512	2,511	1,268	1,243	281	277	..	..	400	135
27	Lalganj	(157)	1,135.94	601	605	3,790	1,961	1,829	657	634	129	121	421	128
28	Pariahi	(158)	755.94	409	413	2,585	1,292	1,293	147	133	90	74	251	77
29	Udhampur	(159)	365.02	289	289	1,849	933	916	70	66	5	8	213	23
30	Bhagwatpur	(160)	193.70	235	235	1,453	748	705	147	151	9	7	182	28
31	Madhopur	(161)	445.96	357	387	2,127	1,061	1,066	148	162	1	1	284	108
32	Mahaddipur	(162)	158.23	180	180	1,168	615	553	169	170	..	..	102	14
33	Hariharpur	(163)	467.81	554	644	3,854	1,973	1,881	92	88	..	..	508	214
34	Rampur	(164)	445.15	354	354	2,188	1,101	1,087	32	32	..	..	276	55
35	Lalpur	(165)	616.73	389	392	1,957	1,044	913	292	265	..	..	278	89
36	Katahra	(166)	1,175.19	596	596	3,730	1,900	1,830	134	139	2	..	578	86
37	Jhakhar Garh	(167)	515.97	535	535	3,168	1,627	1,541	145	130	..	..	445	61
38	Bhatabari	(168)	441.91	275	275	1,538	805	733	31	25	..	..	269	49
39	Chhatapur	(169)	671.36	899	900	5,500	2,857	2,643	470	491	7	10	903	313
40	Rajwara	(170)	74.06	98	98	491	251	240	..	..	..	..	46	10
41	Narahia	(171)	525.27	175	175	1,100	583	517	146	119	..	..	168	125
42	Lachhmipur	(172)	376.35	191	191	1,172	596	576	87	79	..	..	133	33
43	Karbana	(173)	167.54	208	222	1,324	694	630	127	113	..	..	261	67
44	Khuti	(174)	333.86	134	146	821	438	383	50	44	..	..	69	14
45	Darharia	(175)	1,257.34	1,228	1,269	7,000	3,608	3,392	724	651	..	..	812	202

CENSUS ABSTRACT

Main Workers													
Total Main Workers (I—IX)		Cultivators (I)		Agricultural Labourers (II)		Household Industry—Manufacturing, Processing, Servicing and Repairs [V (a)]		Other Workers [III, IV, V (b) and VI to IX]		Marginal Workers		Non-Workers	
M	F	M	F	M	F	M	F	M	F	M	F	M	F
15	16	17	18	19	20	21	22	23	24	25	26	27	28
193	121	43	..	145	121	..	..	5	..	..	..	154	226
22	9	1	..	21	9	..	.	..	..	..	3	17	19
737	112	303	1	184	110	1	..	249	1	17	7	700	1,101
325	157	85	1	182	156	..	..	58	..	1	33	221	330
174	125	136	66	31	59	3	..	4	..	15	56	83	109
486	153	192	..	254	153	1	..	39	..	1	6	356	630
223	97	83	..	114	97	..	..	26	..	..	1	176	234
235	26	46	1	188	25	..	..	1	..	..	6	174	368
67	2	35	..	28	2	..	..	4	..	8	35	85	98
433	305	141	57	268	246	2	..	22	2	15	102	301	309
581	292	276	92	193	185	7	..	105	15	..	3	560	709
560	234	366	126	147	106	3	..	44	2	12	114	557	755
626	278	352	152	229	124	7	1	38	1	5	85	501	707
386	107	209	44	162	63	3	..	15	..	1	1	291	506
1,174	370	480	35	582	322	22	8	90	5	..	10	1,100	1,755
502	183	214	3	280	180	1	..	7	..	2	4	386	617
342	87	182	13	141	74	..	..	19	..	7	..	314	485
101	8	61	3	20	3	..	..	20	2	..	..	110	200
1,071	222	565	37	434	182	5	..	67	3	3	43	956	1,629
365	40	156	1	191	39	..	..	18	..	..	30	367	626
91	..	65	..	16	..	..	..	10	..	..	..	76	109
864	102	463	13	323	87	7	2	71	..	44	131	718	1,282
142	97	57	15	79	82	..	..	6	..	..	..	124	166
80	66	41	35	32	31	1	..	6	..	..	..	65	61
882	230	192	18	468	194	32	..	190	18	11	227	791	1,160
715	439	316	131	330	295	8	8	61	5	..	..	553	804
1,104	521	485	79	573	438	4	1	42	3	4	7	853	1,301
644	209	343	52	247	155	1	..	53	2	25	30	623	1,054
516	294	269	173	239	121	..	..	8	..	..	..	417	622
451	232	184	68	248	164	.	..	19	..	..	..	297	473
588	227	278	89	270	136	..	..	40	2	39	148	434	691
287	93	118	3	151	90	..	..	18	..	23	45	305	415
990	197	457	13	488	182	14	1	31	1	54	98	929	1,586
595	257	190	82	395	173	..	1	10	1	1	1	505	829
560	163	321	2	223	160	3	1	13	..	1	.	483	750
1,058	319	606	75	391	244	10	..	51	..	..	11	842	1,500
882	356	421	121	450	233	3	2	8	.	6	2	739	1,183
439	154	256	1	177	151	1	2	5	.	..	3	366	576
1,533	608	580	150	672	446	9	..	272	12	..	2	1,324	2,033
149	90	59	2	88	88	..	..	2	..	..	..	102	150
367	184	214	1	149	183	1	..	3	..	..	1	216	332
320	36	154	1	163	35	1	..	2	..	..	..	276	540
408	9	268	..	101	9	..	..	39	..	..	..	286	621
259	50	167	6	79	44	2	..	11	..	..	..	179	333
1,923	438	1,090	81	761	355	8	1	64	1	4	4	1,681	2,950

DEVELOPMENT BLOCK—CHHATAPUR

URBAN/VILLAGE PRIMARY

Serial no.	Name of village with Thana no./Town/ Ward/Circle		Area of village in hectares and of town/ ward in km.²	No. of Occupied Residential Houses	No. of House-holds	Total Population (including Institutional and Houseless Population)			Scheduled Castes		Scheduled Tribes		Literates	
						P	M	F	M	F	M	F	M	F
1	2		3	4	5	6	7	8	9	10	11	12	13	14
	REVENUE THANA—PRATAPGANJ—*contd.*													
46	Bhiwaha	(176)	675.01	536	543	2,858	1,446	1,412	298	290	..	..	393	45
47	Bairia	(177)	338.72	300	332	1,733	906	827	17	24	..	..	249	40
48	Raisri	(178)	1,969.98	1,826	1,851	8,847	4,515	4,332	553	521	..	..	233	356
49	Raisri Milik	(179)	60.30	104	104	575	298	277	199	175	..	..	42	8
50	Mohammadganj	(180)	1,333.02	788	788	4,308	2,246	2,062	847	838	..	..	447	62
51	Kishunganj	(181)	229.86	268	268	1,606	823	783	64	74	..	..	217	42
52	Chuni Milik	(182)	50.18										*Uninhabited*	
53	Chuni	(183)	809.76	643	653	3,745	1,922	1,823	261	249	46	64	434	93
54	Thuthi	(216)	494.11	288	288	1,850	945	905	..	..	..	..	177	6
55	Partapnagar	(217)	504.23	171	171	1,167	580	587	..	..	..	..	237	90
56	Indarpur	(218)	247.66	135	145	955	494	461	16	19	..	..	271	83
57	Ramnagar	(219)	27.11	51	51	292	147	145	84	89	..	..	41	5
58	Mohanpur	(220)	285.35	235	235	1,469	740	729	79	80	..	..	364	202
59	Sahata	(221)	860.35	666	690	4,106	2,132	1,974	827	805	82	79	455	138
60	Patti Neyamat *urf* Girdharpatti	(222)	199.51	132	132	748	433	315	78	47	..	..	257	119
61	Shahpur	(223)	125.05	158	158	799	404	395	27	31	32	45	145	15
62	Patti Ratansar	(224)	409.94	139	140	813	414	399	49	46	..	..	85	15
63	Kathi	(225)	348.02	364	366	1,898	978	920	185	193	8	5	261	24
64	Goalpara	(226)	1,138.36	552	552	2,848	1,485	1,363	488	451	136	132	415	78
65	Ratan Sar	(227)	632.51	581	587	3,315	1,699	1,616	714	707	..	..	434	75
66	Bhawanipur	(228)	252.52	229	229	1,255	667	588	189	178	199	196	138	38
67	Katrahi Fakirana	(229)	28.73										*Uninhabited*	
68	Raisri Milik	(230)	42.09										*Uninhabited*	
69	Charne	(231)	770.51	711	711	4,429	2,269	2,160	1,189	1,106	1	..	540	61
	Total		**32,287.04**	**23,443**	**24,023**	**137,443**	**70,888**	**66,555**	**13,505**	**12,967**	**880**	**868**	**17,817**	**4,945**

CENSUS ABSTRACT

Main Workers													
Total Main Workers (I—IX)		Cultivators (I)		Agricultural Labourers (II)		Household Industry—Manufacturing, Processing, Servicing and Repairs [V (a)]		Other Workers [III, IV, V (b) and VI to IX]		Marginal Workers		Non-Workers	
M	F	M	F	M	F	M	F	M	F	M	F	M	F
15	16	17	18	19	20	21	22	23	24	25	26	27	28
705	156	399	16	272	138	1	1	33	1	41	173	700	1,083
456	16	262	1	159	14	1	1	34	..	21	109	429	702
2,249	611	1,148	171	976	438	34	..	91	2	140	467	2,126	3,254
158	90	46	10	111	80	..	..	1	..	4	12	136	175
1,256	710	557	59	664	648	2	2	33	1	..	..	990	1,352
416	143	122	11	188	131	3	..	103	1	..	..	407	640
1,029	351	433	12	572	338	1	..	23	1	..	..	893	1,472
473	151	293	84	136	60	5	..	39	7	4	51	468	703
309	197	127	39	164	158	..	..	18	..	..	13	271	377
242	101	65	..	168	100	..	..	9	1	..	..	252	360
76	28	22	1	54	27	..	..	..	..	..	..	71	117
372	202	152	39	192	163	..	..	28	..	4	7	364	520
1,366	664	623	150	655	513	7	1	81	..	2	101	764	1,209
217	23	121	2	40	19	6	1	50	1	..	2	216	290
227	75	115	6	105	67	4	2	3	..	..	87	177	233
233	112	84	10	149	102	..	..	..	..	..	28	181	259
541	202	263	41	232	158	2	..	44	3	7	1	430	717
833	407	432	110	384	296	..	..	17	1	..	1	652	955
908	170	368	14	516	156	3	..	21	..	54	298	737	1,148
314	76	120	3	180	73	..	..	14	..	75	97	278	415
1,258	446	524	53	689	392	2	..	43	1	32	226	979	1,488
38,091	**13,230**	**17,796**	**2,675**	**17,513**	**10,423**	**231**	**36**	**2,551**	**96**	**683**	**2,922**	**32,114**	**50,403**

DEVELOPMENT BLOCK—RAGHOPUR

URBAN/VILLAGE PRIMARY

Serial no.	Name of village with Thana no./Town/ Ward/Circle		Area of village in hectares and of town/ ward in km.²	No. of Occupied Residential Houses	No. of House-holds	Total Population (including Institutional and Houseless Population)			Scheduled Castes		Scheduled Tribes		Literates	
						P	M	F	M	F	M	F	M	F
1	2		3	4	5	6	7	8	9	10	11	12	13	14
	REVENUE THANA—PRATAPGANJ—*contd.*													
1	Rajpur Arazi	(30)	44.51	9	9	58	27	31	..	..	..	..	3	1
2	Kohbarwa	(31)	102.79	4	4	36	18	18	..	..	..	..	9	1
3	Jagdispur	(32)	303.91	176	216	1,218	627	591	131	108	..	..	239	72
4	Mansapur	(33)	125.45	160	181	987	553	434	23	13	..	..	314	113
5	Karjain	(34)	630.49	583	616	3,842	2,071	1,771	417	387	1	1	862	269
6	Basawanpatti	(35)	317.27	215	250	1,592	853	739	110	91	..	..	302	99
7	Rajpur	(36)	83.36	36	39	297	159	138	29	23	..	..	65	19
8	Dhurgawan	(38)	250.50	124	126	884	453	431	57	49	..	..	84	4
9	Baisi	(65)	1,235.08	775	802	5,052	2,641	2,411	514	567	..	..	687	199
10	Gaspur	(66)	356.52	273	331	2,005	1,025	980	49	50	..	..	385	113
11	Hari Chakla	(67)	76.89	59	66	396	207	189	..	..	..	..	25	2
12	Padum Nagar	(68)	136.78	127	144	823	439	384	114	94	..	..	142	22
13	Shankarpur Daulat	(69)	24.69	10	11	62	30	32	.	.	..	..	13	.
14	Bauraha	(70)	672.98	672	688	4,422	2,246	2,176	339	354	..	..	664	138
15	Situhar	(71)	576.26	159	193	1,163	630	533	53	40	..	..	213	41
16	Parmanandpur	(72)	602.97	230	266	1,658	873	785	213	219	1	..	195	20
17	Undraha	(73)	934.00	358	425	2,296	1,180	1,116	184	199	4	2	369	103
18	Garhia	(99)	159.44	79	92	586	307	279	6	3	..	..	94	5
19	Gobindpur	(103)	1,243.18	718	821	5,160	2,632	2,528	250	235	..	..	695	129
20	Siripur	(104/1)	1,042.05	577	616	3,910	2,010	1,900	567	554	..	..	699	233
21	Durgapur	(104/2)	24.69										*Uninhabited*	
22	Bishunpur Daulat	(105)	1,304.28	842	938	5,830	2,996	2,834	405	410	..	1	567	537
23	Haripur	(106)	282.87	216	216	1,787	682	605	135	148	..	..	227	20
24	Fakirana	(107)	217.31	196	246	1,498	754	744	151	177	..	..	118	12
25	Hariraha	(108)	977.30	826	1,001	5,897	2,994	2,903	563	549	..	..	669	84
26	Motipur	(109)	670.96	354	396	2,419	1,255	1,164	115	106	..	..	396	154
27	Berdah	(110)	319.70	173	177	1,032	537	495	147	135	..	..	114	13
28	Sitaram Chakla	(111)	39.66	77	79	436	215	221	57	43	..	..	97	99
29	Norha	(112)	272.35	261	267	1,529	822	707	95	80	..	..	309	83
30	Parsarman	(113)	249.69	130	179	946	522	424	79	60	..	..	126	10
31	Imamganj	(114)	126.26	92	142	926	470	456	16	12	..	..	165	..
32	Phinglas	(115)	479.55	327	432	2,433	1,276	1,157	106	91	..	..	385	72
33	Gausahad	(116)	95.50	105	136	818	412	406	50	45	..	..	132	18
34	Ram Bishunpur	(117)	509.90	351	472	2,875	1,487	1,388	40	34	..	..	457	54
35	Simrahi	(118)	432.60	731	956	5,453	2,913	2,540	422	417	..	..	1,347	527
36	Durgapur	(119)	191.41	230	290	1,567	851	716	142	125	..	..	343	76
37	Piprahi	(120)	171.58	444	484	2,349	1,322	1,027	236	211	2	1	593	266
38	Dharam Patti	(121)	264.26	275	275	1,593	791	802	217	201	..	..	184	49
39	Rampur	(122)	239.98	155	155	878	455	423	74	70	..	..	140	6
40	Gamharia	(127)	190.20	160	193	1,051	520	531	130	138	..	..	69	13
41	Sait	(124)	266.68	182	193	1,025	500	525	128	135	..	..	103	10
42	Manik Chand Chakla	(125)	85.79	80	87	512	267	245	38	38	..	..	99	41
43	Raghopur	(126)	660.44	586	684	4,423	2,246	2,177	255	258	..	..	707	97
44	Radhe Nagar	(127)	288.13	168	196	1,104	583	521	157	151	..	..	182	94
45	Dharahara	(128)	937.64	811	994	5,552	2,876	2,676	485	461	5	3	1,262	434

CENSUS ABSTRACT

Main Workers													
Total Main Workers (I—IX)		Cultivators (I)		Agricultural Labourers (II)		Household Industry—Manufacturing, Processing, Servicing and Repairs [V (a)]		Other Workers [III, IV, V (b) and VI to IX]		Marginal Workers		Non-Workers	
M	F	M	F	M	F	M	F	M	F	M	F	M	F
15	16	17	18	19	20	21	22	23	24	25	26	27	28
18	18	2	1	16	17	..	..	..	..	..	..	9	13
7	1	5	..	1	1	..	..	1	..	..	..	11	17
337	62	143	11	164	49	11	1	19	1	3	54	287	475
271	24	87	2	31	22	17	..	136	..	2	3	280	407
1,127	296	348	49	389	229	41	10	349	8	23	43	921	1,432
395	61	185	9	150	47	..	3	60	2	69	73	389	605
77	33	31	..	34	33	..	..	12	..	..	..	82	105
254	10	125	..	120	10	..	..	9	..	..	.	199	421
1,448	659	598	178	746	474	10	1	94	6	18	331	1,175	1,421
515	100	280	4	220	96	..	..	15	..	.	4	510	876
107	5	50	1	55	4	..	..	2		.	..	100	184
222	3	112	1	88	1	5	..	17	1	3	32	214	349
19	9	10	..	7	9	2	..	..	..	1	..	10	23
1,172	381	460	49	600	328	25	4	87	..	39	292	1,035	1,503
358	134	264	87	89	47	..	..	5	..	3	36	269	363
458	118	216	34	225	84	5	..	12	..	48	115	367	552
610	185	299	8	277	176	..	..	34	1	6	17	564	914
144	42	103	10	32	29	..	..	9	3	1	14	162	223
1,344	508	557	72	720	435	3	..	64	1	97	275	1,191	1,745
1,077	324	578	33	364	286	13	4	122	1	14	77	919	1,499
1,556	495	864	129	601	360	18	2	73	4	40	339	1,400	2,000
347	35	195	5	141	30	2	..	9	..	29	198	276	372
426	23	113	.	267	22	4	..	12	1	..	114	528	607
1,669	410	914	28	649	382	6	..	100	..	..	110	1,325	2,383
605	204	277	30	268	169	9	4	51	1	70	146	580	814
275	45	135	3	104	42	9	..	27	..	57	168	205	282
113	58	42	4	57	54		..	14	..	3	..	89	163
426	106	217	8	120	97	2	..	87	1	5	80	391	521
290	78	177	15	79	63	12	..	22	..	..	..	232	346
248	3	165	1	56	2	..	..	27	..	1	59	221	394
641	47	387	4	220	43	1	..	33	..	27	247	608	863
215	106	72	27	63	67	5	1	69	11	9	42	1 8	258
787	354	302	43	354	302	19	5	112	4	12	49	688	985
1,511	133	279	10	342	66	68	14	822	43	52	307	1,350	2,100
477	129	179	7	136	109	17	2	145	11	4	48	370	539
734	118	71	2	171	90	31	15	461	11	34	49	554	860
466	125	187	5	146	109	4	..	129	11	..	24	825	653
260	47	118	16	135	30	3	1	4	..	4	69	191	307
296	133	124	28	150	105	1	..	21	..	9	30	215	368
275	135	117	17	140	118	..	..	18	..	3	105	222	285
114	11	71	2	30	8	..	1	13	..	..	..	153	234
1,185	292	599	51	483	228	36	12	67	1	8	148	1,053	1,737
285	138	60	7	161	124	..	1	64	6	20	..	278	383
1,487	261	509	47	434	183	99	17	445	14	34	496	1,355	1,919

DEVELOPMENT BLOCK—RAGHOPUR

URBAN/VILLAGE PRIMARY

Serial no.	Name of village with Thana no./Town/ Ward/Circle	Area of village in hectares and of town/ ward in km.²	No. of Occupied Residential Houses	No. of House-holds	Total Population (including Institutional and Houseless Population)			Scheduled Castes		Scheduled Tribes		Literates	
					P	M	F	M	F	M	F	M	F
1	2	3	4	5	6	7	8	9	10	11	12	13	14
	REVENUE THANA—PRATAPGANJ—*concld.*												
46	Debipur (130)	1,139.17	708	976	5,656	2,914	2,742	489	463	..	..	630	127
47	Satkodaria (131)	165.92	146	199	1,264	618	646	23	26	..	..	136	21
48	Sarkochia (132)	143.66	84	104	689	361	328	10	8	..	..	120	21
49	Achalpur (133)	210.03	188	210	1,213	598	615	29	23	..	..	224	43
50	Dumri (134)	382.83	233	330	1,974	977	997	79	83	..	..	305	140
51	Champa Nagar (135)	127.47	214	224	1,253	654	599	135	125	..	..	174	17
52	Bengaipatti (136)	438.27	81	89	536	275	261	142	137	..	..	16	..
53	Laukaha (137)	145.28	92	95	527	261	266	11	18	..	..	68	6
54	Sitarampur (138)	83.77	19	19	90	45	45	44	45	..	..	3	..
55	Thalha (139)	311.20	140	140	950	516	434	51	45	..	..	91	2
56	Koriapatti (140)	175.63	72	92	559	298	261	7	2	..	..	138	62
57	Satanpatti (141)	85.39	85	87	489	269	220	60	54	..	..	116	28
58	Barmotara (142)	200.32	75	80	453	223	230	..	..	..	..	48	12
59	Hulas (143)	1,042.46	648	703	4,746	2,448	2,298	412	385	1	..	834	402
60	Pulkahi (144)	171.99	98	107	705	365	340	21	30	..	..	145	58
61	Dipnagar (145)	223.38	106	118	750	396	354	..	..	..	..	108	12
62	Haripur (146)	354.50	271	330	2,053	1,054	999	59	48	..	..	260	65
63	Husainabad (147)	592.86	208	209	1,343	678	665	46	37	..	..	141	14
64	Chitauni (148)	2,720.66	1,832	2,266	13,969	7,137	6,832	841	794	..	..	2,535	447
65	Sukha Nagar (150)	866.42	554	665	3,852	2,004	1,848	468	428	10	12	654	148
66	Bhawanipur (151)	1,660.00	1,691	2,013	12,611	6,662	5,949	523	498	2	2	2,533	829
67	Inampatti (152)	134.76	9	9	40	20	20	20	20	..	..	..	..
68	Tekuna (153)	1,282.03	591	653	4,120	2,127	1,993	447	403	9	4	620	190
	Total	**30,875.85**	**21,261**	**24,802**	**149,722**	**77,627**	**72,095**	**11,216**	**10,693**	**35**	**26**	**24,989**	**6,796**

CENSUS ABSTRACT

Main Workers													
Total Main Workers (I—IX)		Cultivators (I)		Agricultural Labourers (II)		Household Industry—Manufacturing, Processing, Servicing and Repairs [V (a)]		Other Workers [III, IV, V (b) and VI to IX]		Marginal Workers		Non-Workers	
M	F	M	F	M	F	M	F	M	F	M	F	M	F
15	16	17	18	19	20	21	22	23	24	25	26	27	28
1,566	413	770	60	618	343	15	2	163	8	41	357	1,307	1,972
296	80	188	18	89	61	7	..	12	1	43	131	279	435
205	29	152	4	28	24	9	1	16	..	..	8	156	291
321	116	149	45	155	66	1	1	16	4	7	10	270	489
408	60	166	7	179	52	2	..	61	1	86	257	483	680
393	98	243	..	133	98	..	..	17	..	..	6	261	495
152	60	32	..	116	60	..	..	4	..	..	29	123	172
149	1	108	1	33	.	..	..	8	..	4	98	108	167
21	20	3	.	18	20	..	..	..	..	..	..	24	25
283	93	206	48	75	45	..	..	2	..	..	..	233	341
160	24	96	1	24	22	..	..	40	1	..	..	138	237
139	20	84	9	43	10	..	..	12	1	1	52	129	148
115	38	53	..	59	38	1	..	2	..	28	71	80	121
1,295	475	547	28	518	440	24	6	206	1	24	43	1,129	1,780
172	..	102	..	51	..	..	..	19	..	10	110	183	230
221	91	105	12	111	79	..	..	5	..	..	26	175	237
556	118	235	28	284	90	4	..	33	..	5	140	493	741
359	96	170	2	181	94	..	..	8	..	9	22	310	547
3,746	1,225	2,077	358	1,415	848	33	7	221	12	79	692	3,312	4,915
988	393	373	71	475	317	21	5	119	..	19	45	997	1,410
3,447	900	1,233	177	946	656	187	36	1,081	31	45	257	3,170	4,792
13	9	..	..	13	9	..	..	..	..	..	..	7	11
1,148	636	414	154	530	410	67	57	137	15	28	65	951	1,292
40,801	**11,454**	**18,169**	**2,061**	**15,729**	**8,962**	**849**	**213**	**6,054**	**218**	**1,177**	**6,613**	**35,649**	**54,028**

DEVELOPMENT BLOCK—NIRMALI

URBAN/VILLAGE PRIMARY

Serial no.	Name of village with Thana no./Town/ Ward/Circle		Area of village in hectares and of town/ ward in Km.²	No. of Occupied Residential Houses	No. of House-holds	Total Population (including Institutional and Houseless Population)			Scheduled Castes		Scheduled Tribes		Literates	
						P	M	F	M	F	M	F	M	F
1	2		3	4	5	6	7	8	9	10	11	12	13	14
	REVENUE THANA—SUPAUL—*contd.*													
1	Kunali	(1)	660.84	1,226	1,252	7,215	3,737	3,478	510	506	5	1	1,669	574
2	Kamalpur	(2)	688.36	1,001	1,009	5,990	2,989	3,001	210	216	..	..	992	133
3	Harpur	(3)	230.67	144	146	863	413	450	38	39	..	..	95	8
4	Bathnaha	(4)	250.50	145	155	893	444	449	32	27	..	..	119	28
5	Bilandi	(5)	345.19	13	13	55	34	21	5	1	..	..	11	..
6	Dharhara	(6)	495.33	103	103	522	275	247	23	17	..	..	56	1
7	Banania	(7)	274.37	30	30	159	84	75	..	..	..	..	2	..
8	Repauli	(8)	367.04	48	53	286	148	138	7	12	..	..	39	1
9	Laukaha	(9)	818.26	147	147	906	465	441	46	59	..	..	89	2
10	Bahuarwa	(10)	227.93	46	47	255	138	117	14	18	..	..	14	1
11	Uganipatti	(11)	151.35	31	31	159	89	70	6	8	..	..	13	1
12	Dagmara	(12)	2,099.18	1,128	1,149	6,879	3,447	3,432	337	320	..	..	1,076	123
13	Sikrahata	(13)	1,376.32	467	467	2,760	1,400	1,360	383	374	..	..	250	33
14	Siani	(14)	357.33	156	156	878	456	422	35	31	..	..	129	41
15	Karhari	(15)	329.41	50	50	283	145	138	39	52	..	..	60	1
16	Kabiahi	(16)	271.94	36	36	217	125	92	40	32	..	..	47	..
17	Baisa	(17)	475.50	96	96	532	297	235	17	14	..	..	111	13
18	Nonpara	(18)	304.72	190	195	1,111	616	495	134	117	..	..	142	4
19	Simri	(19)	363.81	135	135	961	477	484	55	51	..	..	134	31
20	Tarja	(20)	233.10	19	19	87	46	41	..	..	..	..	17	5
21	Kothali	(21)	351.26	170	174	1,052	541	511	76	89	..	..	168	26
22	Bajdari Chakla	(22)	94.70	70	74	455	237	218	6	8	..	..	69	10
23	Gopalpur	(23)	291.77	104	108	676	341	335	54	48	..	..	78	1
24	Chhithi Hanuman Nagar	(24)	790.22	632	655	4,476	2,293	2,183	64	53	..	..	649	81
25	Shahpur Pirthipatti	(25)	937.24	735	739	4,744	2,430	2,314	223	221	..	..	670	102
26	Sadanandpur	(26)	459.31	245	258	1,487	768	719	100	98	..	..	161	15
27	Kaleanpur	(27)	291.37	111	111	695	363	332	15	13	..	..	132	24
28	Gidhani	(28)	441.10	56	62	375	191	184	47	51	..	..	33	..
29	Dhadi	(29)	758.37	385	385	2,058	1,044	1,014	231	232	..	..	245	20
30	Dudhaila	(30)	483.19	160	160	1,210	594	616	38	39	..	..	218	8
31	Dighia	(31)	1,047.72	360	411	2,529	1,315	1,214	111	97	..	..	534	23
32	Bela	(32)	1,443.09	687	720	4,568	2,350	2,158	250	237	..	..	450	27
33	Maura	(33)	40.87	16	16	124	75	49	..	..	..	..	22	3
34	Baharia	(34)	174.01	128	128	809	414	395	93	102	..	..	67	4
35	Tharia	(35)	269.52	17	17	99	51	48	..	..	..	..	5	..
36	Majhari	(36)	492.30	189	189	1,250	634	616	80	65	..	..	141	7
37	Jhahura	(44)	269.92	125	130	849	432	417	138	142	..	..	137	5
38	Lagunia	(45)	212.46	123	124	895	470	425	163	143	..	..	102	8
39	Bhulia	(46)	222.57	89	90	615	303	312	19	11	..	..	135	12
40	Kataia Bhulia	(47)	235.52	100	100	647	334	313	29	32	..	..	77	..
41	Battharwa	(48)	509.49	254	256	1,653	838	815	93	97	..	..	287	28
42	Garhia	(49)	474.69	230	233	1,289	693	596	100	93	..	..	292	72
43	Bhabtiahi	(50)	965.16	234	234	1,409	733	676	170	169	..	..	203	19
44	Pipra Khurd	(51)	606.55	414	415	2,405	1,275	1,130	184	178	..	..	223	16
45	Bishunpur	(52)	473.48	283	293	1,744	911	833	181	166	..	..	224	31

CENSUS ABSTRACT

Main Workers													
Total Main Workers (I—IX)		Cultivators (I)		Agricultural Labourers (II)		Household Industry—Manufacturing, Processing, Servicing and Repairs [V (a)]		Other Workers [III, IV, V (b) and VI to IX]		Marginal Workers		Non-Workers	
M	F	M	F	M	F	M	F	M	F	M	F	M	F
15	16	17	18	19	20	21	22	23	24	25	26	27	28
1,776	515	353	15	722	468	61	15	640	17	25	41	1,936	2,922
1,546	152	774	13	651	124	46	11	75	4	37	681	1,406	2,168
214	40	64	..	127	40	12	..	11	..	1	94	198	316
202	12	68	5	68	1	25	6	41	..	3	70	239	367
22	2	15	..	7	2	..	..	..	..	..	8	12	11
154	34	97	7	54	27	..	..	3	..	6	91	115	122
48	3	5	..	43	3	..	..	..	..	..	3	36	69
91	22	58	5	32	17	..	..	1	..	1	60	56	56
272	67	189	9	82	58	..	..	1	..	..	..	193	374
98	10	70	..	26	10	..	..	2	..	..	..	40	107
54	..	49	..	5	..	..	..	..	..	..	..	35	70
1,829	313	1,146	47	584	219	6	4	93	3	35	559	1,583	2,560
750	35	522	2	209	33	1	..	18	..	3	6	647	1,319
275	7	202	2	60	5	3	..	10	..	21	154	160	261
55	20	48	2	16	18	..	..	1	..	6	29	74	89
72	..	57	..	9	..	..	..	6	..	2	34	51	58
165	24	117	15	22	9	4	..	22	..	..	..	132	211
338	91	192	2	141	86	1	3	4	..	32	60	246	344
283	42	196	..	68	42	1	..	18	..	5	4	189	438
27	1	19	..	8	1	..	..	..	..	..	..	19	40
259	55	139	..	99	54	7	1	14	..	56	64	226	392
120	6	78	..	42	6	..	..	..	..	2	5	115	207
160	13	97	..	48	13	7	..	8	..	18	37	163	285
1,193	356	615	20	523	336	1	..	54	..	4	23	1,096	1,804
1,356	170	763	47	556	122	8	..	29	1	12	228	1,062	1,916
414	29	223	1	190	28	..	..	1	..	1	101	353	589
202	21	133	3	49	18	..	..	20	..	2	5	159	306
117	29	105	8	11	21	..	..	1	..	1	30	73	125
547	119	380	18	143	99	..	..	24	2	38	246	459	649
386	16	361	2	22	13	..	..	3	1	1	15	207	585
721	96	496	7	191	87	4	2	30	..	4	18	590	1,100
1,213	251	911	118	263	131	2	..	37	2	9	504	128	1,403
33	..	18	..	11	..	..	..	4	..	..	..	42	49
236	52	144	20	75	32	6	..	11	..	..	8	178	335
24	2	14	..	10	2	..	..	..	..	..	9	27	37
294	7	217	1	69	6	..	..	8	..	39	243	301	366
215	3	132	..	62	3	18	..	3	..	..	54	217	360
231	1	123	..	97	1	3	..	8	..	..	116	239	308
145	8	111	1	29	6	1	1	4	..	10	2	148	302
170	1	147	..	53	1	..	..	..	..	..	..	164	312
442	47	328	21	105	26	..	..	9	..	..	49	396	719
375	53	144	14	56	29	25	2	150	8	7	60	311	489
426	53	276	1	143	52	..	..	7	..	15	92	292	531
675	131	317	5	322	123	14	2	22	1	6	20	594	979
459	4	314	1	135	3	..	..	10	..	67	159	385	670

DEVELOPMENT BLOCK—NIRMALI

URBAN/VILLAGE PRIMARY

Serial no.	Name of village with Thana no./Town/ Ward/Circle		Area of village in hectares and of town/ ward in km.²	No. of Occupied Residential Houses	No. of House-holds	Total Population (including Institutional and Houseless Population)			Scheduled Castes		Scheduled Tribes		Literates	
						P	M	F	M	F	M	F	M	F
1	2		3	4	5	6	7	8	9	10	11	12	13	14
	REVENUE THANA—SUPAUL—*contd.*													
46	Jhila Dumri	(53)	714.26	525	530	3,426	1,722	1,704	184	168	..	..	269	17
47	Naraenpur	(54)	613.90	419	419	2,539	1,338	1,201	324	307	..	..	320	54
48	Mahua	(94)	310.79	212	212	1,287	679	608	125	124	..	..	144	1
49	Hanriahi	(95)	511.11	303	318	1,995	987	1,008	58	66	..	..	198	9
50	Jarauli	(96)	361.38	294	309	1,753	897	856	71	65	..	..	366	38
51	Nirmali	(97)							**Wholly merged in Nirmali (NAC)**					
	Total		**25,152.87**	**12,881**	**13,159**	**80,064**	**41,078**	**38,986**	**5,158**	**5,010**	**5**	**1**	**11,684**	**1,661**
													NIRMALI NOTIFIED	
1	Ward no. 1		N.A.	179	188	1,144	599	545	27	20	..	..	281	69
2	Ward no. 2		N.A.	191	248	1,488	777	711	114	116	..	1	390	158
3	Ward no. 3		N.A.	221	235	1,333	680	653	114	111	..	.	201	38
4	Ward no. 4		N.A.	149	180	998	522	476	29	33	..	..	168	60
5	Ward no. 5		N.A.	401	408	2,394	1,328	1,066	278	249	.	..	652	187
6	Ward no. 6		N.A.	59	60	375	222	153	50	47	..	..	109	8
7	Ward no. 7		N.A.	110	112	887	487	400	3	2		..	389	195
8	Ward no. 8		N.A.	91	98	582	325	257	14	13	..	..	220	125
9	Ward no. 9		N.A.	147	147	907	481	426	43	46	..	..	194	42
	Total		**5.34**	**1,548**	**1,676**	**10,108**	**5,421**	**4,687**	**672**	**637**	.	**1**	**2,554**	**882**

CENSUS ABSTRACT

Main Workers										Marginal Workers		Non-Workers	
Total Main Workers (I—IX)		Cultivators (I)		Agricultural Labourers (II)		Household Industry—Manufacturing, Processing, Servicing and Repairs [V (a)]		Other Workers [III, IV, V (b) and VI to IX]					
M	F	M	F	M	F	M	F	M	F	M	F	M	F
15	16	17	18	19	20	21	22	23	24	25	26	27	28
948	176	531	36	378	140	1	..	38	..	43	68	731	1,460
682	200	317	19	348	181	1	..	16	..	..	6	656	995
394	9	249	3	135	6	1	..	9	..	10	60	275	539
512	98	399	52	104	45	2	1	7	..	14	54	461	856
445	69	255	4	110	50	22	13	58	2	1	47	451	740
21,675	**3,465**	**12,548**	**566**	**7,313**	**2,797**	**283**	**61**	**1,531**	**41**	**537**	**4,217**	**18,866**	**31,304**
AREA COMMITTEE													
287	38	119	15	63	17	17	1	88	5	4	4	308	503
372	53	46	2	11	3	62	37	253	11	2	89	403	569
320	81	37	3	95	50	18	10	170	18	10	39	350	533
266	19	19	..	17	..	63	18	167	1	2	11	254	446
613	38	28	..	72	23	49	..	494	15	2	7	683	1,021
90	10	16	1	26	8	5	..	43	1	..	2	132	141
176	1	14	..	2	..	2	..	158	1	..	..	311	399
170	3	12	1	7	..	5	..	146	2	1	..	154	254
243	45	82	25	38	12	5	2	118	6	2	5	236	376
2,567	**288**	**373**	**47**	**331**	**113**	**226**	**68**	**1,637**	**60**	**23**	**157**	**2,831**	**4,242**

DEVELOPMENT BLOCK—MADHEPURA

URBAN/VILLAGE PRIMARY

Serial no.	Name of village with Thana no./Town/ Ward/Circle		Area of village in hectares and of town/ ward in Km.²	No. of Occupied Residential Houses	No. of House-holds	Total Population (including Institutional and Houseless Population)			Scheduled Castes		Scheduled Tribes		Literates	
						P	M	F	M	F	M	F	M	F
1	2		3	4	5	6	7	8	9	10	11	12	13	14
	REVENUE THANA—MADHIPURA—*contd.*													
1	Barahi	(29)	957.47	786	786	4,814	2,509	2,305	481	456	..	..	776	141
2	Ratanpura	(30)	800.86	468	468	3,015	1,554	1,461	210	207	1	..	312	34
3	Ghailarh	(32)	680.27	691	701	3,862	2,012	1,850	476	426	..	..	543	59
4	Sirinagar	(33)	1,041.65	916	916	5,364	2,760	2,604	394	385	..	..	672	78
5	Chitti	(34)	890.30	578	578	3,823	1,983	1,840	111	124	1	..	231	12
6	Bhatranha	(35)	1,689.13	1,128	1,190	6,970	3,661	3,309	353	365	..	..	715	64
7	Got Bardaha	(36)	397.40	472	513	2,838	1,461	1,377	253	252	..	..	414	72
8	Bardaha Arazi Ramna	(37)	20.23										*Uninhabited*	
9	Bardaha	(38)	407.51	278	306	1,802	985	817	173	171	..	..	203	59
10	Piprahi Chakla	(39)	27.92	44	44	307	157	150	..	.	..	..	43	
11	Pathraha	(41)	146.09	85	95	591	300	291	13	18	..	..	117	14
12	Pathraha	(42)	164.70	103	138	887	453	434	104	114	..	..	127	10
13	Jhitkia	(43)	580.72	491	493	2,996	1,549	1,447	199	185	..	.	405	31
14	Basdewa	(44)	533.37	382	386	2,279	1,119	1,160	426	459	..	..	228	23
15	Bancholha	(45)	131.52	133	133	887	465	422	146	142	..	..	115	21
16	Dubiahi	(53)	232.29	207	210	1,216	661	555	92	97	..	..	145	22
17	Matiahi	(54)	287.73	365	367	2,227	1,179	1,048	169	162	..	..	383	72
18	Pithahi	(55)	247.26	228	228	1,328	697	631	117	100	..	..	179	28
19	Bhawantikthi	(56)	1,263.01	1,004	1,158	6,377	3,382	2,995	567	570	..	..	1,170	243
20	Arraha	(57)	401.85	321	323	2,249	1,244	1,005	160	149	..	..	520	202
21	Bhelwa	(58)	813.00	640	652	3,758	1,915	1,843	313	269	..	..	506	120
22	Gorhiari	(59)	157.83	123	123	861	454	407	19	12	..	..	186	34
23	Sahugarh	(60)	2,027.04	1,697	1,908	10,561	5,635	4,926	803	621	..	..	1,580	320
24	Madhipura	(61)*	742.99	438	545	2,911	1,497	1,414	155	140	..	..	365	78
25	Manikpur	(62)	1,391.29	1,302	1,431	8,170	4,299	3,871	845	762	..	..	142	271
26	Madhuban	(63)	955.04	680	785	4,110	2,163	1,947	391	361	..	..	744	153
27	Madanpur	(64)	1,294.98	1,281	1,490	8,392	4,363	4,029	575	571	..	..	1,628	426
28	Bhirkhi Uttarwari	(65)							Wholly merged in Madhepura (M)					
29	Bhirkhi Dakhinwari	(66)							Ditto				ditto	
30	Tuniahi Uttarwari	(67)	232.69	245	246	1,686	911	775	351	303	..	..	302	81
31	Amanat Uttarwari Patti.	(68)	72.03	14	14	19	18	1	1	..	..	..	8	..
32	Amanat Dakhinwari Patti.	(69)	74.46										*Uninhabited*	
33	Lachhmirampur Uttarwari Chakla.	(70)	100.77	91	91	582	295	287	..	..	..	..	72	20
34	Lachhmirampur Dakhinwari.	(71)	94.70	76	77	515	272	243	49	51	..	..	75	25
35	Tuniahi Dakhinwari	(72)	231.07	170	170	1,354	696	658	...	..	..	..	276	92
36	Sukhasan Uttarwari	(73)	369.47	272	278	1,761	934	827	170	161	..	..	348	61
37	Siripur Uttarwari	(74)	188.58	94	95	803	414	389	55	50	..	..	178	19
38	Siripur Dakhinwari	(75)	191.01	150	168	790	420	370	62	61	..	..	64	9
39	Sukhasan Dakhinwari.	(76)	342.36	315	423	1,921	1,044	877	200	184	..	..	458	175
40	Khopaiti Badh Bahadur Singh.	(77)	45.73										*Uninhabited*	

* Partly included in Madhepura (M)

CENSUS ABSTRACT

Main Workers													
Total Main Workers (I—IX)		Cultivators (I)		Agricultural Labourers (II)		Household Industry—Manufacturing, Processing, Servicing and Repairs [V (a)]		Other Workers [III, IV, V (b) and VI to IX]		Marginal Workers		Non-Workers	
M	F	M	F	M	F	M	F	M	F	M	F	M	F
15	16	17	18	19	20	21	22	23	24	25	26	27	28
1,306	135	847	19	345	112	7	1	107	3	25	168	1,178	2,002
764	139	437	10	268	128	6		53	1	62	30	728	1,292
1,038	184	567	18	388	160	7	5	76	1	20	128	954	1,538
1,421	260	808	11	538	244	13	3	62	2	1	2	1,338	2,342
1,115	174	897	84	142	85	16	..	60	5	3	..	865	1,666
1,910	167	1,260	29	511	129	41	8	98	1	17	306	1,734	2,836
644	56	316	8	234	48	30	.	64	..	95	211	722	1,110
552	157	209	35	304	118	4	..	35	4	.	164	433	496
85	..	42	..	42	.	.	..	1	..	2	22	70	128
154	14	99	2	40	5	8	7	7	..	..	..	146	277
270	85	157	34	98	49	2	.	13	2	..	6	183	343
776	164	444	21	293	142	.	1	39	..	24	152	749	1,131
624	152	329	25	282	127	1	..	12	..	3	49	492	959
224	6	109	2	97	4	3	..	15	..	17	91	224	325
373	29	269	23	76	5	10	..	18	1	.	1	288	525
590	83	299	8	162	67	12	6	117	2	1	1	588	964
353	31	222	2	83	28		..	48	1	13	5	331	595
1,824	438	868	73	668	349	40	7	248	9	5	3	1,553	2,554
606	80	368	22	149	51	..	..	89	7	..	7	638	918
1,059	155	603	21	390	127	13	5	53	2	4	10	852	1,678
207	..	188	..	2	.	..	..	17	..		1	247	406
2,817	602	1,578	136	836	451	45	4	418	11	24	63	2,794	4,261
742	132	324	20	292	94	4	..	122	18	21	116	734	1,166
2,248	405	1,216	28	897	375	14	2	121	..	10	35	2,041	3,431
1,052	199	607	36	283	156	14	..	148	7	4	2	1,107	1,746
2,033	370	999	59	514	287	21	2	499	22	103	225	2,227	3,434
450	160	154	1	222	155	..	1	74	3	..	..	461	615
15	..	..	..	..	..	..	..	15	..	..	..	3	1
163	110	57	8	100	102	..	..	6	..	..	1	132	176
139	1	103	1	28	..	1	..	7	..	..	..	133	242
346	24	187	2	79	20	1	..	79	2	..	..	350	634
443	152	198	3	177	144	9	..	59	5	2	..	489	675
211	..	170	.	40	..	..	..	1	..	..	..	203	389
251	52	128	2	115	50	..	..	8	..	..	..	169	318
476	92	208	8	197	78	1	..	70	6	..	2	568	783

DEVELOPMENT BLOCK—MADHEPURA

URBAN/VILLAGE PRIMARY

Serial no.	Name of village with Thana no /Town/ Ward/Circle		Area of village in hectares and of town/ ward in km.²	No. of Occupied Residential Houses	No. of House-holds	Total Population (including Institutional and Houseless Population)			Scheduled Castes		Scheduled Tribes		Literates	
						P	M	F	M	F	M	F	M	F
1	2		3	4	5	6	7	8	9	10	11	12	13	14
	REVENUE THANA—MADHIPURA—*contd.*													
41	Uttarwari Chakla Bahadur Singh.	(78)	58.68	64	69	486	256	230	28	25	..	..	55	4
42	Dakhinwari Chakla	(79)	61.11	47	47	232	126	106	.	..	..	..	13	..
43	Gurjad Singh Chakla	(80)	48.16	32	32	175	82	93	46	50	..	..	..	..
44	Hanuman Nagar Chakla.	(81)	41.28	37	37	197	108	89	.		..	..	52	30
45	Gothkhopaiti	(82)	138.81	57	57	359	193	166	20	35	..	..	40	5
46	Khopaiti	(83)	95.91	108	108	509	283	226	125	98	..	..	61	17
47	Mudwala	(84)	112.91	193	193	1,077	547	530	155	175	..	..	118	14
48	Mudwala	(85)	105.22	92	93	573	302	271	59	58	..	..	75	10
49	Balam	(86)	258.59	85	94	994	528	466	74	68	..	..	215	94
50	Garhia	(87)	426.53	235	259	1,992	1,065	927	92	98	..	..	248	68
51	Garthan	(90/2)	109.67	106	106	713	358	355	83	78	..	..	129	48
52	Murha	(180)	793.17	629	629	3,926	2,084	1,842	455	439	..	..	668	196
53	Murhdoh Kheraj	(181)	17.40										*Uninhabited*	
54	Budhmalakheraj	(182)	50.18	157	157	757	412	345	13	10	22	25	26	7
55	Budhma	(191)	289.35	344	354	1,656	828	828	406	433	..	..	191	33
56	Bhadaul	(192)	564.12	455	459	2,589	1,337	1,252	126	119	..	..	413	67
57	Puraria	(193)	320.10	288	288	1,605	801	804	123	147	..	..	256	64
58	Machh Bak'ira	(194)	197.08	148	148	786	403	383	51	52	..	..	95	8
59	Gorlaula	(195)	205.98	181	187	1,032	528	504	122	117	..	..	153	68
60	Shakarpur	(196)	338.31	401	408	2,566	1,334	1,232	280	254	..	..	459	175
61	Betauna	(197)	388.90	275	278	1,924	993	931	306	262	..	..	272	30
62	Maheswa	(198)	902.03	935	939	5,872	2,989	2,883	497	543	..	..	1,013	287
63	Chaura	(249)	469.43	312	312	2,246	1,200	1,046	193	150	..	..	300	53
64	Bakhri	(250)	146.90	146	146	825	425	400	120	108	..	..	83	13
65	Dhongaon	(251)	1,083.73	807	818	5,137	2,684	2,453	753	755	..	..	653	141
	Total		27,449.87	22,302	23,747	140,251	73,327	66,924	12,580	11,942	24	25	19,818	4,501
													MADHEPURA	
	Ward no.	1	N.A.	427	434	2,931	1,957	974	157	92	1	..	1,440	367
	Ward no.	2	N.A.	205	265	1,766	929	837	158	135	..	..	305	77
	Ward no.	3	N.A.	196	221	1,633	890	743	21	23	..	..	563	263
	Ward no.	4	N.A.	235	241	1,848	981	867	3	3	..	..	386	147
	Ward no.	5	N.A.	139	151	929	498	431	50	45	..	..	247	79
	Ward no.	6	N.A.	157	186	1,509	950	559	105	48	1	1	639	355
	Ward no.	7	N.A.	190	248	1,655	954	701	177	145	..	..	652	302
	Ward no.	8	N.A.	243	264	1,642	964	678	10	8	..	..	702	343
	Ward no.	9	N.A.	238	243	1,723	1,008	715	28	22	..	..	812	469
	Ward no.	10	N.A.	306	343	2,085	1,148	940	149	150	..	..	670	322
	Ward no.	11	N.A.	241	283	1,786	971	815	190	217	11	11	535	225
	Ward no.	12	N.A.	279	314	2,235	1,268	967	130	110	..	..	672	297
	Total		7.22	2,856	3,193	21,742	12,515	9,227	1,178	998	13	12	7,623	3,246

CENSUS ABSTRACT

Main Workers										Marginal Workers		Non-Workers	
Total Main Workers (I—IX)		Cultivators (I)		Agricultural Labourers (II)		Household Industry—Manufacturing, Processing, Servicing and Repairs [V (a)]		Other Workers [III, IV, V (b) and VI to IX]					
M	F	M	F	M	F	M	F	M	F	M	F	M	F
15	16	17	18	19	20	21	22	23	24	25	26	27	28
129	21	126	21	..		.	.	3		2	.	125	209
82	3	15	1	66	2		.	1	..		25	44	78
40	42	3	..	36	42	.	..	1		..	..	42	51
51	2	42	2	4	..	..		5			..	57	87
109	28	84	..	24	28	..	..	1	.			84	138
147	57	56	.	85	57	.	.	6	.	.		136	169
285	55	109	8	169	45	2	2	5	..	6	35	256	440
159	30	117	1	31	29	4	..	7	.	.	1	143	240
288	65	168	3	80	61		.	40	1	2	..	238	401
573	66	434	34	133	31			6	1	..		492	861
187	..	109	..	67			..	11	.			171	355
1,089	270	657	18	346	251	14	..	72	1	1	42	994	1,530
317	6	180	.	108	1	9	5	20	.	.	.	95	339
411	56	127	4	239	50	3	..	42	2	1	1	416	771
695	178	402	24	238	149	18	2	37	3	1	4	641	1,070
293	100	222	76	38	23	3	.	30	1	86	2	422	702
229	7	135	2	85	5			9		..	2	174	374
290	130	88	13	152	116			50	1	.	14	238	360
746	48	490	3	193	42	11	1	52	2		.	588	1,184
468	93	285	32	146	55	13	6	24		32	81	493	757
1,519	226	770	10	620	211	18	.	111	5	18	91	1,452	2,566
548	57	287	32	214	25	6	..	41		6	57	646	932
244	43	133	9	102	34	1	.	8	.	14	134	167	223
1,412	313	668	57	655	256	5	..	84	..	10	104	1,262	2,036
37,592	**6,704**	20,914	**1,101**	12,773	5,403	430	**68**	3,525	**132**	635	**2,394**	35,100	**57,829**
MUNICIPALITY													
634	16	38	.	151	11	9	..	436	5	5	1	1,318	957
462	95	128	1	169	92	29	..	136	2	..	1	467	741
402	30	70	3	70	7	7	3	255	17	1	2	487	711
363	11	18	..	10	1	91	.	244	10	..	.	618	856
202	15	95	.	69	13	.	..	38	2	4	1	292	415
347	31	80	..	15	1	4	..	248	30	1	1	602	527
307	15	7	..	4	.	13	..	283	15	28	7	619	679
368	20	41	..	4	1	6	..	317	19	3	3	593	655
409	13	15		2		2	..	390	13	1	..	598	702
559	31	62	2	83	19	8	..	406	10	1	..	585	909
432	89	59	3	84	63	14	2	275	21	27	16	512	710
561	16	43	..	190	8	13	..	315	8	5	5	701	946
5,046	**382**	**656**	**9**	**851**	**216**	**196**	5	**3,343**	**152**	**76**	**37**	**7,393**	**8,808**

DEVELOPMENT BLOCK—SINGHESHWAR

URBAN/VILLAGE PRIMARY

Serial no.	Name of village with Thana no./Town/ Ward/Circle		Area of village in hectares and of town/ ward in km.^{2}	No. of Occupied Residential Houses	No. of House-holds	Total Population (including Institutional and Houseless Population)			Scheduled Castes		Scheduled Tribes		Literates	
						P	M	F	M	F	M	F	M	F
1	2		3	4	5	6	7	8	9	10	11	12	13	14
	REVENUE THANA—MADHIPURA—*contd.*													
1	Daha	(1)	388.49	266	266	1,639	857	782	220	169	..	..	227	51
2	Kanhuan Goriari	(2)	395.37	232	272	1,668	848	820	127	122	..	..	278	39
3	Jalwara	(3)	201.13	193	225	1,260	670	590	219	202	..	..	160	33
4	Bubhani Bholwa	(4)	1,303.07	1,110	1,267	7,515	3,984	3,531	562	515	..	..	1,349	387
5	Gamharia	(5)	641.01	632	680	4,226	2,182	2,044	203	193	..	..	574	140
6	Aurahi	(6)	760.39	812	812	4,989	2,617	2,372	305	299	..	..	826	229
7	Piprahi	(7)	1,214.85	780	785	4 628	2,407	2,221	573	565	..	..	691	143
8	Latrahi	(8)	105.62	61	61	341	182	159	64	64	..	..	49	4
9	Manpur	(9)	268.71	198	230	1,184	621	563	216	212	..	..	178	55
10	Mahuli	(10)	102.79	63	63	313	148	165	96	112	..	..	36	2
11	Gopalpur	(11)	67.99	83	83	501	256	245	107	90	..	..	72	4
12	Kamargaon	(12)	702.52	490	490	2,999	1,544	1,455	303	295	..	..	433	87
13	Barhari	(13)	112.91	94	94	597	305	292	76	77	..	..	68	11
14	Dardari	(14)	232.69	311	311	2,039	1,060	979	341	304	..	..	265	73
15	Champanagar	(15)	179.68	106	110	707	359	348	206	212	..	..	113	21
16	Bairbana	(16)	200.32	234	234	1,507	790	717	147	133	..	..	123	9
17	Dulari	(17)	275.99	295	298	1,645	839	806	421	402	..	..	136	37
18	Bairi	(18)	221.76	80	80	623	335	288	56	44	..	..	112	39
19	Bajhawa	(19)	219.74	285	285	1,852	962	890	335	297	..	..	97	7
20	Rampatti	(20)	376.35	356	356	2,388	1,244	1,144	190	226	..	..	458	205
21	Singhesar Asthan	(21)	125.86	334	335	2,567	1,410	1,157	31	26	..	..	641	248
22	Rupauli	(22)	2,476.24	1,757	1,918	13,031	6,729	6,302	875	876	..	..	1,767	318
23	Jaghani	(23)	318.48	178	207	1,310	678	632	52	48	..	..	183	43
24	Parwaha	(24)	537.42	264	264	1,644	864	780	183	165	..	..	243	30
25	Tarawe	(25)	301.89	283	283	1,590	807	783	295	269	..	..	172	19
26	Kaurihar	(26)	297.44	310	310	2,016	1,058	958	55	59	..	..	230	51
27	Chikni	(27)	1,204.73	1,019	1,045	6,822	3,559	3,263	244	232	..	..	1,244	213
28	Sukhasan	(28)	1,172.36	1,011	1,022	6,568	3,390	3,178	423	383	..	..	1,247	330
29	Jiwachhpur	(31)	677.03	485	489	3,207	1,660	1,547	283	252	..	..	441	63
30	Gohumani	(199)	631.30	520	587	3,536	1,814	1,722	284	280	..	..	545	166
31	Jajhat	(200)	226.62	272	284	1,681	854	827	243	260	..	..	255	58
32	Majarhat	(201)	862.78	1,052	1,074	5,798	3,003	2,795	507	555	..	..	814	142
33	Rampur	(202)	274.78	208	240	1,378	705	673	197	203	..	..	174	30
34	Gauripur	(203)	178.46	563	572	4,092	2,200	1,892	187	185	..	..	1,081	402
35	Saropatti	(204)	263.04	474	568	2,976	1,528	1,448	208	193	..	..	351	188
36	Patori	(205)	943.31	393	565	3,479	1,769	1,710	364	354	..	..	450	128
37	Raibhir	(206)	957.47	833	838	5 005	2,530	2,475	360	360	..	..	632	142
38	Jirwa	(207)	2,384.78	2,208	2,208	13,555	6,970	6,585	1,412	1,383	..	..	1,567	296
39	Lalpur	(208)	613.49	652	652	3 810	1,988	1 822	692	679	..	..	470	105
40	Gurtara	(209)	109.67	36	36	191	98	93	88	85	..	..	18	2
41	Gidha	(210)	858.33	647	682	4,308	2,162	2,146	423	406	..	..	653	137
42	Bahrari	(211)	1 011.70	695	733	4,861	2,431	2,430	493	549	..	..	720	114
43	Bani	(212)	121.40	149	149	905	481	424	122	107	..	..	118	13
44	Maura	(213)	4,731.52	3,369	3,727	22,101	11,463	10,638	2,342	2,222	102	111	3,195	688
45	Basantpur	(248)	375.14	366	366	2 164	1,083	1,081	322	335	..	..	304	55
	Total		29,626.62	24,759	26,156	161,216	83,444	77,772	15,452	14,999	102	111	23,700	5,557

CENSUS ABSTRACT

Main Workers													
Total Main Workers (I—IX)		Cultivators (I)		Agricultural Labourers (II)		Household Industry—Manufacturing, Processing, Servicing and Repairs [V (a)]		Other Workers [III, IV, V (b) and VI to IX]		Marginal Workers		Non-Workers	
M	F	M	F	M	F	M	F	M	F	M	F	M	F
15	16	17	18	19	20	21	22	23	24	25	26	27	28
457	188	219	32	192	156	7	..	39	..	4	42	396	552
420	40	254	1	139	37	3	..	24	2	..	221	428	559
374	164	185	6	178	158	1	..	10	..	..	..	296	426
2,044	581	891	196	828	362	37	17	288	6	16	17	1,924	2,933
1,194	194	595	5	401	173	41	14	157	2	..	6	988	1,844
1,311	270	696	36	484	228	29	2	102	4	7	14	1,299	2,088
1,205	543	497	116	623	415	9	3	76	9	70	191	1,132	1,487
98	5	40	..	48	4	..	.	10	1	3	55	81	99
316	297	123	94	175	202	..	..	18	1	..	..	305	266
77	23	37		36	23	..	..	4	..	..	25	71	117
141	20	59	2	80	18	.	..	2	..	1	11	114	214
837	202	538	64	269	138	7	..	23	.	3	4	704	1,249
166	97	63	16	85	80	.	1	18	..	.	1	139	194
531	218	292	16	222	201	.	..	17	1	3	.	526	761
174	113	61	9	111	104	..	..	2	..	..	..	185	235
438	167	131	13	249	153	2	.	56	1	..	55	352	495
392	62	154	1	204	59	3	..	31	2	15	49	432	695
164	31	86	9	75	22	.	..	3	..	.	..	171	257
581	579	167	166	414	413	..	..	..	..	..	1	381	310
584	117	225	10	251	104		..	108	3	2	106	658	921
672	144	58	2	218	124	45	9	351	9	2	..	736	1,013
3,619	853	1 913	162	1 427	670	31	15	248	6	105	288	3,005	5 161
405	142	156	9	227	133			22	.	..	47	273	443
444	308	260	161	161	142	2	1	21	4	1		419	472
366	157	167	43	181	113	2	.	16	1	.	.	441	626
519	223	335	110	122	93	20	18	42	2	1	34	538	701
1 719	325	1,197	165	358	156	30		134	4	30	128	1,810	2 810
1 621	461	749	99	707	344	22	7	143	11	1	31	1,768	2 686
855	131	596	52	236	78		.	23	1	4	32	801	1,384
948	125	431	8	410	108	23	3	84	6	19	223	847	1 374
399	49	182	5	115	43	7		95	1	60	174	395	604
1 630	308	607	27	620	275	38	1	365	5	49	174	1 324	2,313
352	138	151	49	191	89	1	.	9	..	11	68	342	467
1 017	210	199	..	338	189	25	8	455	13	8	1	1,175	1 681
795	293	278	38	331	237	114	16	72	2	12	14	721	1,141
860	283	435	11	361	270	3	..	61	2	46	164	863	1,263
1,382	361	720	87	552	271	21	3	89		3	102	1,145	2,012
3 831	927	2 073	113	1,439	780	50	11	269	23	48	505	3 091	5,153
1,040	451	377	40	562	401	21	1	80	9	24	79	924	1 292
54	15	16	2	38	13	.	.	.	..	..	36	44	42
1,154	299	551	40	525	254	20	2	58	3	29	144	979	1,703
1 271	439	725	68	492	368		2	54	1	6	77	1 154	1,914
273	35	170	4	86	31	.		17	..		.	208	389
6,061	1,833	3 132	292	2,442	1,521	40	10	447	10	175	759	5,227	8,046
542	144	260	11	257	132	.	..	25	1	18	77	523	860
43,333	**12,565**	**21,051**	**2,390**	**17,460**	**9,835**	**651**	**144**	**4,153**	**146**	**776**	**3,955**	**39,335**	**61,252**

DEVELOPMENT BLOCK—KUMARKHAND

URBAN/VILLAGE PRIMARY

Serial no.	Name of village with Thana no./Town/ Ward/Circle		Area of village in hectares and of town/ ward in km.²	No. of Occupied Residential Houses	No. of House-holds	Total Population (including Institutional and Houseless Population)			Scheduled Castes		Scheduled Tribes		Literates	
						P	M	F	M	F	M	F	M	F
1	2		3	4	5	6	7	8	9	10	11	12	13	14
	REVENUE THANA—MADHIPURA—*contd*.													
1	Sarhad	(214)	9.31										*Uninhabited*	
2	Kankar	(215)	339.12	396	402	2,434	1,257	1,177	322	336	..	..	231	39
3	Rampatti	(216)	42.09	10	10	63	30	33	..	..	..	..	..	..
4	Puraini	(217)	938.86	719	757	4,705	2,456	2,249	198	161	..	..	727	283
5	Sarhadgatti	(218)	153.78	178	178	1,115	566	550	93	92	..	..	183	41
6	Sarhadgatti *alias* Kalan Sardar Chakla.	(219)	90.65	48	51	254	144	110	75	59	..	..	23	4
7	Sarhadgatti *alias* Chakla Kalan Sardar.	(220)	23.88										*Uninhabited*	
8	Datta Sardar Chakla	(221)	86.60	85	85	586	323	263	..	..	..	..	30	3
9	Ramnagar Mahesh	(222)	817.86	719	719	4,261	2,256	2,005	256	229	..	..	832	365
10	Garhia	(223)	247.66	193	226	1,339	707	632	158	128	..	..	254	68
11	Garhia Milik	(224)	8.90										*Uninhabited*	
12	Garhia Milik	(225)	28.73	3	3	10	6	4	..	..	..	..	5	2
13	Belsandi	(226)	510.71	348	392	2,212	1,133	1,079	16	25	55	49	418	143
14	Guria Milik	(227)	17.00										*Uninhabited*	
15	Sibpur Chakla	(228)	26.30	11	18	105	60	45	2	..	..	..	42	24
16	Sibpur	(229)	131.93	308	309	1,542	807	735	262	289	1	4	158	35
17	Guria	(230)	354.50	186	186	1,032	502	530	45	53	..	..	103	18
18	Guria Milik	(231)	77.70	35	35	238	116	122	15	22	..	..	53	4
19	Guria Milik	(232)	37.64	19	19	96	50	46	..	..	..	..	4	..
20	Israin Kalan	(233)	1,278.79	1,175	1,270	7,867	4,085	3,782	463	445	..	..	1,009	415
21	Belsarh	(234)	1,240.34	986	1,005	6,326	3,274	3,052	726	711	..	..	806	263
22	Israin Khurd	(235)	459.72	557	557	3,024	1,571	1,453	362	373	..	..	400	71
23	Kewatgawan	(236)	376.76	301	301	1,731	856	875	245	238	..	..	166	69
24	Sikrahti Milik	(237)	28.73										*Uninhabited*	
25	Majhaul	(238)	135.16	18	18	97	52	45	..	..	..	..	6	..
26	Sikrahti	(239)	132.33	206	206	1,231	617	614	80	90	..	..	145	41
27	Kumar Khand	(240)	1,478.30	1,211	1,214	7,424	3,830	3,594	714	731	..	..	1,283	458
28	Bishunpur Sundar	(241)	2,538.15	1,908	2,041	11,795	6,184	5,611	1,367	1,285	205	201	2,007	625
29	Siripur Milik	(242)	37.64										*Uninhabited*	
30	Siripur	(243)	3,919.73	2,374	2,548	16,379	8,547	7,832	1,980	1,855	..	..	1,931	347
31	Ram Chaura	(244)	25.90	13	13	84	41	43	..	..	..	..	10	1
32	Sukhasan	(245)	424.51	417	417	2,363	1,187	1,176	237	235	..	..	376	169
33	Babhantoli	(246)	123.02	65	65	421	214	207	18	19	..	..	38	7
34	Belari	(247/1)	1,422.05	1,338	1,342	7,562	3,893	3,669	852	837	..	..	1,357	399
35	Bishunpur Korlabi.	(253/1)	839.71	563	609	4,316	2,143	2,173	362	436	..	..	391	80
36	Bishunpur Korlahi Arazi.	(253/2)	6.00										*Uninhabited*	
37	Bishunpur Korlahi Chakla *alias* Jagir Chakla.	(254)	41.28	63	63	397	184	213	154	187	..	..	22	16
38	Lachhmipur Milik	(255)	9.31										*Uninhabited*	
39	Lachhmipur Chandi Asthan.	(256)	459.31	530	530	3,242	1,611	1,631	250	252	..	..	419	137
40	Bhawanipur	(257)	265.87										*Uninhabited*	

CENSUS ABSTRACT

Main Workers													
Total Main Workers (I—IX)		Cultivators (I)		Agricultural Labourers (II)		Household Industry—Manufacturing, Processing, Servicing and repairs [V (a)]		Other Workers [III, IV, V (b) and IV to IX]		Marginal Workers		Non-Workers	
M	F	M	F	M	F	M	F	M	F	M	F	M	F
15	16	17	18	19	20	21	22	23	24	25	26	27	28
674	212	309	2	357	207	1	2	7	1	..	2	583	963
16	1	2	..	14	1	..	..	..	..	..	6	14	26
1,257	333	519	33	660	290	3	..	75	10	14	119	1,185	1,797
313	15	219	1	89	13	..	1	5	..	7	49	245	486
91	8	23	..	61	8	..	..	7	..	2	28	51	74
172	17	76	3	96	14	..	..	..	..	..	..	151	246
1,329	185	512	7	645	169	10	3	162	6	29	76	898	1,744
354	84	182	8	124	74	3	..	45	2	..	..	353	548
4	..	3	..	1	..	..	..	..	..	2	..	..	4
578	23	444	6	95	15	..	2	39	..	12	31	543	1,025
29	..	21	..	..	..	..	..	8	..	1	..	30	45
446	183	114	3	205	174	12	2	115	4	13	21	348	531
282	99	171	31	100	68	..	..	11	..	..	1	220	430
63	15	42	1	17	14	..	..	4	..	..	..	53	107
28	..	11		17	.	..	..	..	..	..	1	22	45
2,260	703	1,078	53	984	632	69	15	129	3	3	40	1,822	3,039
1,930	710	887	275	954	427	..	1	89	7	33	191	1,311	2,151
893	304	497	32	323	267	5	1	68	4	4	14	674	1,135
523	248	286	93	190	149	1	..	46	6	1	4	332	623
29	13	12	..	17	13	..	..	..	..	..	..	23	32
321	116	98	17	174	94	..	.	49	5	..	12	296	486
2,094	629	1,259	274	712	351	3	.	120	4	9	109	1,727	2,856
3,355	1,307	1,573	169	1,452	1,131	20	2	310	5	14	120	2,815	4,184
4,661	914	2,427	45	1,925	858	25	4	284	7	43	616	3,843	6,302
21	4	6	..	13	4	..	.	2	..	..	2	20	37
679	293	301	25	281	257	6	4	91	7	..	..	508	883
110	2	76	..	32	2	..	.	2	..	..	..	104	205
2,121	501	1,149	52	804	440	11	4	157	5	18	292	1,754	2,876
1,070	223	642	14	353	208	4	..	71	1	4	3	1,069	1,947
110	94	16	..	93	94	..	..	1	..	2	23	72	96
872	373	483	62	344	308	..	..	45	3	13	96	726	1,162

DEVELOPMENT BLOCK—KUMARKHAND

URBAN/VILLAGE PRIMARY

Serial no.	Name of village with Thana no /Town/ Ward/Circle		Area of village in hectares and of town/ ward in km.^{2}	No. of Occupied Residential Houses	No. of House-holds	Total Population (including Institutional and Houseless Population)			Scheduled Castes		Scheduled Tribes		Literates	
						P	M	F	M	F	M	F	M	F
1	2		3	4	5	6	7	8	9	10	11	12	13	14
	REVENUE THANA—MADHIPURA—*contd.*													
41	Bhawanipur Jagir	(258)	4.05										*Uninhabited*	
42	Rahta	(259)	907.70	994	995	5,955	3,110	2,845	250	230	36	34	1,072	342
43	Hanumannagar Chakla.	(261)	63.33	34	34	243	131	112	..	..	..	..	14	2
44	Zorawarganj	(273)	391.73	313	314	1.833	938	895	142	146	..	..	179	25
45	Mangarwara Khasmahal.	(274/1)	25.09										*Uninhabited*	
46	Mangarwara	(274/2)	1,162.24	909	960	5.357	2,776	2,581	359	335	..	..	741	231
47	Israin Kalan Khas Mahal.	(275)	1.21										*Uninhabited*	
48	Gopipur Israin	(276)	24.28	61	61	309	162	147	44	42	..	..	16	1
49	Mangarwara Milik	(277)	11.74										*Uninhabited*	
50	Ghordaul	(278)	55.44	144	144	905	469	436	18	13	..	..	37	7
51	Pel adi Milik	(279)	31.97										*Uninhabited*	
52	Rangpatti	(280)	35.21	61	62	317	161	156	17	18	..	..	4	1
53	Nawalganj Mainpur.	(280/2)	48.56										*Uninhabited*	
54	Rahta Chakla	(281)	38.44	65	65	365	190	175	..	..	..	..	40	7
55	Parmanandpur Chakla.	(282)	38.85	126	130	764	382	382	11	6	..	..	235	142
56	Ramnagar Mahesh Chakla.	(283)	19.02	14	17	95	40	55	26	36	..	..	8	6
57	Puraini Kararia Chakla.	(284)	10.93	3	3	12	6	6	6	6	..	..	1	..
58	Baghmara	(285)	32.78	32	32	187	100	87	15	13	.	..	8	.
59	Hanumannagar	(286)	8.90	21	21	172	85	87	..	..	..	..	21	
60	Nainpatti	(287)	35.61	2	2	11	6	5	..	..	..		..	
61	Parmanandpur	(288)	700.91	769	791	4,284	2,194	2,090	587	563	..	..	592	109
62	Chainpur	(289)	208.41	234	234	1,362	698	664	99	98	..	..	149	16
63	Chainpur Milik	(290)	18.21	16	16	31	27	4	..	..	..	..	25	4
64	Hanumannagar	(291)	101.98	81	81	422	214	208	117	117	..		69	34
65	Chakla Gulam Abbas.	(292)	16.19	11	17	64	35	29	1	..	3	2	23	9
66	Hirapatti	(293)	15.78										*Uninhabited*	
67	Khutharajai	(294)	535.80	151	151	986	512	474	101	77	..	..	77	17
68	Sihoriabala	(295)	383.23	154	167	1,004	521	483	139	137	..	..	122	47
69	Lachhmipur Bhagwati.	(296)	8.90										*Uninhabited*	
70	Lachhmipur Bhagwati Milik	(297)	46.94										*Uninhabited*	
71	Lachhmipur Bhagwati.	(298)	539.84	484	484	2,468	1,242	1,226	257	284	..	..	213	19
	Total		21,709.19	19,662	20,370	121,397	62,700	58,697	11,441	11,209	300	296	17,675	5,146

CENSUS ABSTRACT

Main Workers													
Total Main Workers (I—IX)		Cultivators (I)		Agricultural Labourers (II)		Household Industry—Manufacturing, Processing, Servicing and Repairs [V (a)]		Other Workers [III, IV, V (b) and VI to IX]		Marginal Workers		Non-Workers	
M	F	M	F	M	F	M	F	M	F	M	F	M	F
15	16	17	18	19	20	21	22	23	24	25	26	27	28
1,701	391	871	47	461	335	20	2	349	7	12	8	1,397	2,446
93	45	20	..	73	45	..	..	..	..	..	..	38	67
547	181	260	42	271	136	2	2	14	1	..	10	391	704
1,565	545	791	30	726	514	3	..	45	1	..	..	1,211	2,036
91	48	39	..	48	48	..	..	4	..	..	..	71	99
345	276	51	2	291	274	..	..	3	..	..	..	124	160
93	63	43	..	50	63	..	..	..	..	..	..	68	93
110	63	49	11	60	52	..	..	1	..	..	..	80	112
194	61	71	2	57	57	..	..	66	2	1	..	187	321
24	19	3	..	20	19	..	..	1	..	..	..	16	36
3	..	.	..	3	..	.	..	..	..	..	..	3	6
63	18	14	6	49	12	..	..	..	..	..	..	37	69
53	17	39	16	13	1	..	..	1	.	..	..	32	70
5	.	.	..	5	.	..	..	..	.	.	..	1	5
1,219	412	523	52	670	355	3	3	23	2	1	..	974	1,678
422	89	161	4	247	85	..	..	14	..	..	..	276	575
24	..	24	..	..	..	..	..	..	..	..	..	3	4
117	53	20	..	74	52	3	..	20	1	..	1	97	154
21	3	2	.	3	3	..	.	16	..	..	..	14	26
314	149	99	..	198	149	..	..	17	..	..	..	198	325
302	112	28	..	270	112	..	.	4	.	5	24	214	347
738	227	309	36	414	191	..	..	15		22	91	482	908
34,729	10,381	16,857	1,454	15,135	8,785	204	48	2,535	94	265	1,990	27,736	46,326

DEVELOPMENT BLOCK—MURLIGANJ

URBAN/VILLAGE PRIMARY

Serial no.	Name of village with Thana no./Town/ Ward/Circle		Area of village in hectares and of town/ ward in km²	No. of Occupied Residential Houses	No. of House-holds	Total Population (including Institutional and Houseless Poulation)			Scheduled Castes		Scheduled Tribes		Literates	
						P	M	F	M	F	M	F	M	F
1	2		3	4	5	6	7	8	9	10	11	12	13	14
	REVENUE THANA—MADHIPURA—*contd.*													
1	Depura	(148)	317.67	314	319	2,119	1,116	1,003	203	206	36	21	315	49
2	Bishunpur Arar	(149)	481.16	368	368	2,226	1,168	1,058	202	184	55	61	270	53
3	Rasna	(150)	332.24	228	238	1,331	695	636	177	184	..	..	201	53
4	Babhangawan	(151)	510.71	330	378	2,099	1,078	1,021	232	210	..	..	205	27
5	Sukhasan	(152/1)	286.51	239	274	1,478	772	706	128	101	..	..	225	72
6	Arazi Sukhasan	(152/2)	17.40	11	11	45	24	21	20	17	..	..	3	1
7	Tema	(153)	47.35	15	15	80	41	39	41	39	..	..	4	1
8	Maharajganj	(154)	133.54	143	143	851	434	417	69	65	..	..	108	48
9	Siswapatti	(155/1)	181.70	176	176	1,167	616	551	142	155	..	..	199	39
10	Siswapatti	(155/2)	21.04	14	14	92	47	45	..	..	..	..	3	..
11	Rakhiapatti	(156)	54.63	35	35	273	157	116	..	..	..	..	29	2
12	Chatra Chak	(157)	99.15	138	138	854	466	388	71	57	..	..	170	68
13	Chatra Badh	(158/1)	148.53	27	27	163	93	70	..	..	..	..	37	5
14	Chatra Badh	(158/2)	10.93										*Uninhabited*	
15	Birgaon	(159)	104.41	149	161	938	489	449	14	4	..	..	159	42
16	Birgaon	(160)	265.47	183	218	1,209	623	586	185	185	..	..	208	86
17	Birgaon	(161)	51.39	18	18	86	47	39	23	19	..	..	10	..
18	Gangapur	(162)	985.80	908	915	4,964	2,615	2,349	415	397	..	..	719	244
19	Bindraban	(163)	154.59	160	160	1,018	539	479	57	48	..	..	140	25
20	Sakhua	(164)	209.22	159	173	905	467	438	144	168	..	..	263	145
21	Pokhran Milik	(165)	6.88										*Uninhabited*	
22	Pokhram	(166)	590.83	406	406	2,792	1,424	1,368	147	153	71	59	338	54
23	Parmanandpur Milik.	(167)	17.40										*Uninhabited*	
24	Gopalitola	(168)	351.67	209	209	1,145	612	533	198	170	..	..	143	34
25	Tirkona	(169)	80.13	105	105	563	294	269	74	90	..	..	71	20
26	Kalotaha	(170)	293.39	174	174	1,216	655	561	118	104	..	..	162	46
27	Jhitkia Hadi	(171)	55.44	74	89	543	294	249	75	76	..	..	97	43
28	Jhitkia	(172)	114.93	66	70	521	271	250	14	17	..	..	78	29
29	Parsi	(173)	269.52	134	134	915	489	426	49	45	..	..	132	25
30	Parmanpur	(174)	556.84	355	356	2,110	1,129	981	189	197	..	..	244	20
31	Khari	(175)	713.45	492	492	2,918	1,505	1,413	159	147	..	..	489	93
32	Bela	(179)	1,504.20	1,235	1,319	7,464	3,951	3,513	1,153	1,091	..	..	1,198	354
33	Jitapur	(183)	730.85	589	589	3,271	1,705	1,566	493	439	..	..	576	182
34	Bhairopatti	(184)	100.36	314	321	2,092	1,030	1,062	142	129	..	..	349	81
35	Bishunpur	(185)	254.54	214	255	1,647	855	792	171	172	..	..	285	47
36	Labtol	(186)	167.94	105	105	607	324	283	96	93	..	..	85	25
37	Parwa	(187)	614.71	571	573	3,381	1,756	1,625	208	198	..	..	355	89
38	Narha	(188)	165.92	175	177	987	515	472	153	155	6	9	125	10
39	Bhatkhori	(189)	753.11	664	670	3,947	2,075	1,872	372	331	..	..	624	142
40	Jitapur Arazi	(190)	20.64										*Uninhabited*	
41	Bishunpur Korlahi Chakla.	(247/2)	0.40										*Uninhabited*	
42	Tamaut Parsa	(252)	809.76	617	636	4,148	2,156	1,992	551	488	..	..	685	144
43	Bishunpur Korlahi Milik.	(253/3)	6.88	13	13	83	41	42	41	42	..	..	1	..
44	Jorgawan	(260)	737.33	617	639	3,758	1,956	1,802	441	400	186	195	536	197
45	Ghagha	(262)											Wholly merged in Murliganj (NAC)	

CENSUS ABSTRACT

Main Workers													
Total Main Workers (I—IX)		Cultivators (I)		Agricultural Labourers (II)		Household Industry—Manufacturing, Processing, Servicing and Repairs [V (a)]		Other Workers [III, IV, V (b) and VI to IX]		Marginal Workers		Non-Workers	
M	F	M	F	M	F	M	F	M	F	M	F	M	F
15	16	17	18	19	20	21	22	23	24	25	26	27	28
578	329	341	133	197	195	..	..	40	1	..	..	538	674
643	145	366	34	221	107	17	4	39	..	..	4	525	909
303	82	133	1	156	81	3	..	11	..	48	31	344	523
582	80	296	1	275	78	..	.	11	1	10	102	486	839
381	46	206	2	134	42	2	1	39	1	39	150	352	510
12	6	2	..	9	6	..	..	1	..	1	1	11	14
19	1	15	1	3	.	..	..	1	..	4	2	18	36
230	4	128	..	90	3	..	..	12	1	..	.	204	413
330	99	210	..	118	99	..	..	2	..	.	..	286	452
25	4	18	2	7	2	..	..	..	..	.	1	22	40
83	13	59	6	24	7	..	..	.	.	.	.	74	103
225	21	129	3	42	14	..	..	54	4	15	143	226	224
38	1	4	..	33	1	..	..	1	..	2	1	53	68
112	1	77	..	9	1	..	..	26		163	115	214	333
313	69	93	7	199	60	..	1	21	1	52	258	258	259
36	6	10	1	26	5	..	..	..	..	..	16	11	17
1,455	439	701	20	647	411	5	..	102	8	79	154	1,081	1,756
302	16	223	..	59	15		..	20	1	.	2	237	461
214	96	95	9	93	87	1	..	25	..	13	3	240	339
789	483	456	173	310	303	2	4	21	3	..	4	635	881
368	78	205	2	144	76	..	..	19	..	..	..	244	455
162	54	73	5	72	49	..	..	17	..	..	1	132	214
325	83	117	2	191	80	..	..	17	1	1	1	329	477
135	50	62	3	41	47	7	..	25	..	19	19	140	180
142	83	86	52	14	20	..	..	42	11	..	..	129	167
216	32	177	3	28	29	..	..	11	..	3	..	270	394
631	143	387	2	216	138	..	..	28	3	..	2	498	836
814	223	536	34	248	188	..	..	30	1	12	10	679	1,180
2,198	718	958	28	1,082	688	17	..	141	2	14	237	1,739	2,558
985	262	417	17	493	242	4	..	71	3	61	283	659	1,021
449	101	168	8	196	93	5	.	80	..	81	320	500	641
441	177	245	81	172	96	..	..	24	..	12	..	402	615
178	56	88	4	73	52	..	..	17	..	..	..	146	227
1,071	590	398	132	596	455	8	1	69	2	1	6	684	1,029
295	84	156	1	128	82	..	..	11	1	4	81	216	307
1,099	483	534	116	459	363	11	1	95	3	9	45	967	1,344
1,123	301	622	12	432	285	9	4	60	..	20	89	1,013	1,602
22	1	3	..	19	1	..	..	..	..	..	16	19	25
1,031	395	450	63	498	331	3	..	80	1	1	..	924	1,407

DEVELOPMENT BLOCK—MURLIGANJ

URBAN/VILLAGE PRIMARY

Serial no.	Name of village with Thana no./Town/ Ward/Circle	Area of village in hectares and of town/ ward in km.^{2}	No. of Occupied Residential Houses	No. of House-holds	Total Population (including Institutional and Houseless Population)			Scheduled Castes		Scheduled Tribes		Literates	
					P	M	F	M	F	M	F	M	F
1	2	3	4	5	6	7	8	9	10	11	12	13	14
	REVENUE THANA—MADHIPURA—*concld.*												
46	Jairampur Jagir	(263)						Wholly merged in Murliganj (NAC)					
47	Jairampur	(264)						Ditto				ditto	
48	Murliganj Jagir	(265)						Ditto				ditto	
49	Mirganj (Murliganj).	(266)						Ditto				ditto	
50	Mirganj	(267)	434.63	177	177	1,005	494	511	153	159	..	..	154	53
51	Rampur	(268)	1,070.38	846	847	5,118	2,674	2,444	426	340	58	48	818	264
52	Gamharia Ekdara	(269)	270.33	172	172	1,291	673	618	67	81	59	65	176	16
53	Dinapatti	(270)	398.21	342	342	1,995	984	1,011	130	143	344	327	312	136
54	Khusropatti	(271)	310.39	133	150	891	457	434	92	84	..	..	126	32
55	Pachgachhia	(272)						Wholly merged in Murliganj (NAC)					
56	Pakilpar	(299)	413.18	345	345	2,049	1,084	965	163	160	..	..	348	97
57	Dighi	(300)	512.32	487	501	2,991	1,642	1,349	177	140	..	..	695	213
58	Raghunathput	(301)	1,497.72	1,487	1,552	8,642	4,599	4,043	780	668	2	..	1,556	398
59	Sahebganj Itahari	(302)	219.34	311	311	1,735	909	826	345	313	..	..	278	87
60	Harpur	(303)	996.32	608	610	3,501	1,850	1,651	247	250	381	370	457	81
61	Gudar Chakla	(304)	43.71	83	89	447	248	199	45	40	..	..	82	7
62	Singhian	(305)	151.76	310	310	1,779	925	854	120	139	99	87	294	44
63	Rani Patti	(306)	208.41	133	133	751	392	359	55	63	93	85	110	6
64	Amari Dharhra	(307)	423.30	297	319	1,830	936	894	65	67	13	14	248	57
65	Rajni	(308)	1,797.59	1,395	1,412	7,299	3,813	3,486	1,044	1,006	63	57	998	271
66	Rajnigot Milik	(309)	56.66	66	66	459	253	206	..		..	..	115	30
67	Babhangawan	(310)	697.26	787	787	4,218	2,179	2,039	376	370	63	65	778	346
68	Mainajganj *urf* Pahi Patepur.	(311/1)	58.27	38	38	185	99	86	55	50	.	..	38	11
69	Mahrajganj *urf* Pahifatepur.	(311/2)	19.42	12	12	54	25	29			..	..	2	..
70	Bishunpur Kantahi	(312)	168.35	160	160	907	464	443	115	130	..	..	124	35
71	Temabhela	(313)	330.62	291	310	1,999	1,027	972	350	342	..	..	270	96
72	Parsaha	(314)	118.17	91	91	436	245	191	65	66	..	..	42	6
73	Chakla Pitambar Misra.	(315)	47.75	31	31	170	84	86			.	..	9	..
74	Kalyanpatti	(316)	54.63	101	103	609	299	310	76	84	7	12	69	10
75	Jagatpur	(317)	73.65	34	34	131	69	62	12	12	..	..	22	6
76	Pandukia Milik	(318)	45.32	49	49	269	142	127	15	18	..	..	17	2
77	Chakla Gopal Jha	(319)	41.68	32	35	211	109	102	71	60	.	..	18	7
78	Patchpur	(320)	353.29	234	234	1,329	678	651	44	34	..	..	189	108
79	Tulasia	(321)	405.08	366	459	2,512	1,287	1,225	158	148	..	..	449	197
80	Kathautia	(322)	586.38	474	481	2,712	1,403	1,309	213	199	70	49	371	63
81	Shekhpura	(323)	368.66	328	338	1,761	912	849	354	298	163	150	290	63
82	Baijnathpur	(324)	448.39	482	491	2,690	1,328	1,362	515	509	1	3	297	105
	Total	**25,951.73**	**21,466**	**22,102**	**127 982**	**66,807**	**61,175**	**13,295**	**12,548**	**1,770**	**1,677**	**19,593**	**5,442**
												MURLIGANJ NOTIFIED	
	Ward no. 1	N.A.	708	715	4,430	2,389	2,041	263	246	2	2	1,216	621
	Ward no. 2	N.A.	279	298	1,912	1,063	849	11	3		..	237	404
	Ward no. 3	N.A.	406	424	3,004	1,650	1,354	120	99	1		996	227
	Ward no. 4	N.A.	758	804	4,976	2,694	2,282	566	573	2	1	1,061	287
	Ward no. 5	N.A.	451	454	2,482	1,326	1,156	157	156	1	..	493	140
	Total	**14.07**	**2,692**	**2,695**	**16,804**	**9,122**	**7,682**	**1,117**	**1,077**	**6**	**3**	**4,489**	**1,679**

CENSUS ABSTRACT

Main Workers													
Total Main Workers (I—IX)		Cultivators (I)		Agricultural Labourers (II)		Household Industry—Manufacturing, Processing, Servicing and Repairs [V (a)]		Other Workers [III, IV, V (b) and VI to IX]		Marginal Workers		Non-Workers	
M	F	M	F	M	F	M	F	M	F	M	F	M	F
15	16	17	18	19	20	21	22	23	24	25	26	27	28
280	163	85	16	157	146	17	..	21	1	..	8	214	340
1,459	364	770	27	533	328	12	1	144	8	1	66	1,214	2,014
333	22	186	2	144	20			3	..	32	20	308	576
528	91	361	13	146	73	3	1	18	4	6	17	450	903
239	46	185	12	50	34	..	..	4	..	1	1	217	387
516	294	204	22	282	269	..	..	30	3	6	34	562	637
843	174	502	..	195	171	10	..	136	3		20	799	1,155
2,457	260	1,575	69	722	186	11	..	149	5	36	63	2,106	3,720
466	76	185	9	227	67	5	..	49	..	..	4	443	746
1,044	466	595	148	416	318	..	..	33	..	4	93	802	1,092
146	19	78	1	45	17	2	..	21	1	..	4	102	176
493	143	287	16	167	126	8	..	31	1	1	1	431	710
205	168	112	84	90	84	..	..	3	..	..	...	187	191
500	229	202	24	273	205	..	..	25	..		..	436	665
2,187	952	898	97	1,182	848	18	..	89	7	37	74	1,589	2,460
125	15	101	5	12	8	.	..	12	2	..	.	128	191
1,106	391	358	10	580	364	43	9	125	8	58	58	1,015	1,590
56	29	16	1	37	28	..	..	3	..	..	..	43	57
19	10	3	.	16	10	..	..	..	..	..	..	6	19
247	119	120	5	84	101	..	..	43	13	..	..	217	324
455	46	225	6	196	38	3	..	31	2	65	143	507	783
127	35	44	1	79	34	..	..	4	..	..		118	156
47	27	18	1	27	26	..	..	2	..	4	9	33	50
186	149	112	79	56	70	..	..	18	..	..	..	113	161
46	21	23	..	22	21	..	..	1	..	..	..	23	41
80	55	27	..	49	55	..	..	4	..	..	..	62	72
72	41	14	..	48	41	..	..	.	..	..	..	37	61
398	166	247	10	140	156	..	..	11	..	..	..	280	485
708	142	368	4	298	136	4	..	38	2	1	..	578	1,083
777	448	390	136	363	311	..	1	24	..	1	..	625	861
470	289	169	20	283	269	4	..	14	..	12	5	430	555
687	331	225	3	435	326	5	2	22	..	35	55	606	976
35,657	**11,636**	**17,939**	**1,779**	**15,108**	**9,718**	**239**	**30**	**2,371**	**109**	**964**	**2,772**	**30,186**	**46,767**
AREA COMMITTEE													
1,170	160	167	18	255	128	10	1	738	13	34	53	1,185	1,828
516	69	36	..	56	31	16	16	408	22	3	1	544	779
747	67	141	1	37	28	60	4	509	34	3	8	900	1,279
1,238	333	495	26	311	278	12	..	420	29	73	80	1,383	1,869
754	244	244	16	243	178	17	20	250	30	1	1	571	911
4,425	**873**	**1,083**	**61**	**902**	**643**	**115**	**41**	**2,325**	**128**	**114**	**143**	**4,583**	**6,666**

DEVELOPMENT BLOCK—KISHANGANJ

URBAN/VILLAGE PRIMARY

Serial no.	Name of village with Thana no./Town/ Ward/Circle		Area of village in hectares and of town/ ward in km.²	No. of Occupied Residential Houses	No. of House-holds	Total Population (including Institutional and Houseless Population)			Scheduled Castes		Scheduled Tribes		Literates	
						P	M	F	M	F	M	F	M	F
1	2		3	4	5	6	7	8	9	10	11	12	13	14
	REVENUE THANA—KISHANGANJ—*contd.*													
1	Nayanagar Arazi	(50)	17.81	18	18	104	50	54	.		..	..	4	..
2	Sirgarpur	(51)	355.71	402	424	2,441	1,267	1,174	112	126	..	..	478	204
3	Khanarda	(61)	923.07	873	1,053	5,634	2,936	2,698	599	599	..	..	968	334
4	Budhma	(62)	961.12	755	762	4,353	2,252	2,101	597	587	..	..	514	154
5	Shahidpur	(63)	1,311.16	940	944	4,771	2,595	2,176	415	365	..	1	675	274
6	Alamnagar	(72/2)	444.34	564	564	3,122	1,570	1,552	269	268	..	..	235	36
7	Jotaili	(150)	438.67	407	407	2,388	1,286	1,102	215	194	141	131	492	117
8	Ruhua *urf* Harpur Hingo.	(151)	349.24	362	382	2,250	1,138	1,112	157	166	.	..	343	59
9	Morli Chandwa	(157)	626.85	360	360	1,891	964	927	37	45	..	..	485	278
10	Kumarpur	(158)	270.33	367	367	2,000	1,031	969	155	152	..	..	231	33
11	Rampur Dehru	(159)	293.80	234	266	1,472	739	733	39	30	..	..	208	73
12	Majaura	(160)	392.54	498	502	3,069	1,548	1,521	368	377	..	..	478	203
13	Raibhira	(161)	19.83										*Uninhabited*	
14	Parihарpur	(162)	416.01	400	400	2,065	1,039	1,026	51	45	..	..	323	68
15	Debail	(163)	129.50	183	183	1,027	540	487	13	13	..	..	72	14
16	Lachhmipur	(164)	644.66	553	574	2,963	1,561	1,402	184	181	..		478	124
17	Rahijagatpur	(165)	396.59	529	529	2,851	1,497	1,354	128	116	..	..	506	100
18	Madhukar Chakpar Manandpur	(166)	1,078.07	886	886	5,178	2,741	2,437	391	312	53	44	722	267
19	Gamail	(167)	931.57	644	747	4,369	2,295	2,074	257	244	..	..	729	341
20	Biri Ranpal	(168)	452.03	465	465	2,556	1,293	1,263	272	273	..	..	356	73
21	Tirasi	(169)	8.09	49	49	266	134	132	..	..	..	.	19	..
22	Raghunathpur Pakaria.	(170)	184.94	86	129	738	364	374	124	133	..	..	99	49
23	Goalpara	(171)	245.24	247	295	1,599	813	786	105	97	.	..	218	76
24	Maheshua	(172)	273.56	191	193	1,261	657	604	88	78	..	..	317	71
25	Teldiha	(173)	91.46	115	115	684	330	354	29	35	..	..	100	20
26	Lachhmipur	(174)	428.56	431	432	2,520	1,321	1,199	238	207	..	..	411	126
27	Lachhmipur Milik	(175)	17.40										*Uninhabited*	
28	Rasulpur Qasim *urf* Murli Chandwa.	(176)	24.28										*Uninhabited*	
29	Lash Kari	(177)	303.91	341	341	1,911	979	932	162	150	..	..	323	142
30	Baratni	(183)	424.51	360	368	2,051	1,051	1,000	69	58	..	..	215	51
31	Mohammad Danish English.	(184/1)	26.30	34	35	174	87	87	..	..	..	..	1	..
32	Rashan Ali Milik	(184/2)	12.55										*Uninhabited*	
33	Chak Faizullah	(185)	142.45	139	139	645	339	306	32	29	..	..	92	37
34	Bhatuha	(186)	78.91	126	126	630	332	298	88	98	..	..	79	11
35	Shekhpur Chaman	(187)	506.66	380	382	2,087	1,112	975	207	202	.	..	271	36
36	Navanagar	(188)	1,273.52	1,233	1,454	8,322	4,424	3,898	580	498	..	..	1,409	440
37	Bhawanandpur *alias* Kumarganj.	(189)	249.28	211	211	1,268	640	628	202	226	..	..	223	83
38	Phurlan	(190)	411.15	317	317	1,796	916	880	134	124	..	..	100	19
39	Rahia	(191)	365.02	594	594	3,771	1,878	1,893	251	236	..	..	463	144
40	Kishunganj	(192)	511.12	917	985	5,560	2,985	2,575	299	282	..	2	1,360	571

CENSUS ABSTRACT

Main Workers													
Total Main Workers (I—IX)		Cultivators (I)		Agricultural Labourers (II)		Household Industry—Manufacturing, Processing, Servicing and Repairs [V (a)]		Other Workers [III, IV, V (b) and VI to IX]		Marginal Workers		Non-Workers	
M	F	M	F	M	F	M	F	M	F	M	F	M	F
15	16	17	18	19	20	21	22	23	24	25	26	27	28
32	30	2	1	30	29	..	..	..	..	..	..	18	24
624	304	263	20	301	281	3	..	57	3	15	3	628	867
1,472	562	761	151	513	406	42	1	156	4	12	59	1,452	2,077
1,263	885	453	109	745	770	7	2	58	4	..	..	989	1,216
1,429	412	628	32	745	374	2	..	54	6	1	3	1,165	1,761
813	167	243	9	561	158	..	.	9	..	.	23	757	1,362
681	147	310	1	325	142	..	1	46	3	.	.	605	955
627	202	293	2	281	200	32	.	21	..			511	910
486	110	273	6	169	98	..	.	44	6	..	..	478	817
572	265	203	2	332	261	5	2	32	..	..	1	459	703
443	12	271	..	151	12	17	..	4	..	1	39	295	682
918	537	301	55	515	456	13	5	89	21	27	69	603	915
559	324	233	8	299	315	15	..	12	1	10	10	470	692
286	147	103	9	173	138	..	..	10	..	1	1	253	339
885	237	416	12	438	225	1	.	30	..	37	62	639	1,103
904	394	465	12	365	377	14	3	60	2	2	4	591	956
1,578	511	731	6	674	502	8	..	165	3	1	9	1,162	1,917
1,266	483	437	5	726	469	8	5	95	4	9	47	1,020	1,544
759	406	323	37	385	361	5	7	46	1	..	..	534	857
79	20	12	..	61	20	4	..	2	..	..	..	55	112
220	102	75	..	125	101	4	1	16	..	..	1	144	271
465	193	158	14	191	167	1	..	115	12	..	..	348	593
339	134	142	9	165	125	..	..	32	..	..	..	318	470
201	21	91	..	103	21	3	..	4	..	..	..	129	333
719	267	378	13	275	252	6	..	60	2	3	4	599	928
555	226	280	16	248	210	..	..	27	..	..	..	424	706
506	199	262	27	206	163	9	7	29	2	35	40	510	761
49	25	20	..	22	25	1	..	6	..	..	..	38	62
169	2	53	..	111	2	..	..	5	..	..	..	170	304
196	104	36	10	158	94	..	..	2	..	..	47	136	147
598	77	318	4	254	72	5	..	21	1	3	36	511	862
2,298	469	1,297	63	789	401	10	..	202	5	31	104	2,095	3,325
329	134	125	2	188	132	..	..	16	..	1	3	310	491
515	103	241	6	270	97	..	..	4	..	..	36	401	741
1,032	277	324	..	634	269	6	1	68	7	..	4	846	1,612
1,531	252	418	14	495	207	54	10	564	21	10	11	1,444	2,312

DEVELOPMENT BLOCK—KISHANGANJ

URBAN/VILLAGE PRIMARY

Serial no.	Name of village with Thana no./Town/ Ward/Circle		Area of village in hectares and of town/ ward in km.²	No. of Occupied Residential Houses	No. of House-holds	Total Population (including Institutional and Houseless Population)			Scheduled Castes		Scheduled Tribes		Literates	
						P	M	F	M	F	M	F	M	F
1	2		3	4	5	6	7	8	9	10	11	12	13	14
	REVENUE THANA—KISHANGANJ—*contd.*													
41	Rampur Khora	(193)	417.23	557	516	3,284	1,627	1,657	130	116	..	..	457	67
42	Haraili	(194)	53.65	426	433	2,667	1,394	1,273	315	297	..	..	340	106
43	Uda	(195)	233.91	272	280	1,570	788	782	76	65	..	..	185	16
44	Ram Sahai Milik alias Garib Jha Chakla.	(196)	4.05										*Uninhabited*	
45	Ramsahai Milik alias Garih Jha Chakla.	(197)	3.64										*Uninhabited*	
46	Barahi	(198)	305.53	294	227	1,942	1,010	932	197	193	..	..	388	78
47	Pirnagar	(199)	498.57	469	469	2,555	1,316	1,239	252	261	19	17	356	137
48	Khokhsi Saranpur	(200)	627.66	739	746	3,789	1,893	1,896	339	333	..	..	648	308
49	Khoksi Saranpur Milik	(201)	18.62										*Uninhabited*	
50	Bishunpur Amuana	(202)	322.13	247	247	1,356	695	661	112	122	..	..	239	48
51	Shyam	(203)	464.17	390	403	2,192	1,112	1,080	276	312	..	..	206	28
52	Anandpura Milik	(204)	15.38										*Uninhabited*	
53	Anandpur	(205)	545.91	537	590	3,730	1,883	1,847	139	130	..	..	512	178
54	Madhuban	(206)	554.01	573	573	3,429	1,774	1,655	337	332	8	11	530	168
55	Gangaura	(207)	271.95	244	288	1,654	807	847	67	91	..	..	259	55
56	Jhalari	(208)	345.19	245	287	1,619	836	783	135	119	..	..	169	51
57	Bhaluahi Arazi	(209)	33.99	48	48	274	134	140	..	..	..	..	30	2
58	Rajpur Sarsandi	(210)	347.62	301	301	1,580	792	788	140	168	..	..	270	92
59	Jotmanohar	(211/1)	129.50	127	127	719	362	357	63	58	..	..	72	34
60	Mohammadpur	(212)	102.79	59	59	303	150	153	..	..	..	..	10	..
61	Amauja	(214)	157.42	128	128	857	436	421	80	93	21	28	187	34
62	Jhajhari	(215)	456.07	440	440	2,587	1,351	1,236	108	93	..	..	375	157
63	Biswari	(216)	333.86	280	285	1,726	880	846	148	175	..	..	206	25
64	Goalpara	(217)	459.31	534	571	3,306	1,736	1,570	103	89	97	102	805	271
65	Shahpur Caaumukh	(218)	890.30	848	913	5,423	2,912	2,511	342	334	433	427	1,051	383
66	Lohar	(219)	197.08	180	180	894	475	419	42	33	..	..	240	129
67	Bhaluahi	(220)	418.84	263	265	1,605	822	783	95	89	..	.	200	60
68	Belahi	(221)	256.16	207	207	1,421	708	713	38	51	..	..	298	163
69	Sarauni Kalan	(222)	798.43	825	847	4,956	2,524	2,432	360	322	..	..	580	210
70	Sindwari	(223)	249.28	205	237	1,204	603	601	157	152	..	..	161	25
71	Fakirna	(224)	61.92	50	55	268	130	138	..	..	..	..	98	17
72	Pararia	(225)	468.21	535	535	3,146	1,617	1,529	255	199	..	..	526	177
73	Lachhmipur	(226)	188.99	187	187	1,381	702	679	97	77	..	..	311	124
74	Mohanpur Nisf	(227)	503.42	443	443	2,572	1,346	1,226	248	230	..	..	307	96
75	Mohanpur Chaumukh.	(228)	525.67	460	535	2,895	1,496	1,399	335	308	..	..	498	164
76	Bishunpur Jaisingh	(229)							Wholly Merged in Bihariganj (NAC)					
77	Baihaya	(230)								Ditto		ditto		
78	Bihariganj	(231)								Ditto		ditto		
79	Hathiaundha	(232)								Ditto		ditto		
80	Kusthan	(233)								Ditto		ditto		
81	Rajganj	(234)	423.70	406	414	2,628	1,348	1,280	287	290	..	..	478	138
	Total		**27,715.97**	**26,730**	**27,834**	**159,319**	**82,363**	**76,956**	**12,140**	**11,678**	**772**	**763**	**24,969**	**8,169**

CENSUS ABSTRACT

Main Workers													
Total Main Workers (I—IX)		Cultivators (I)		Arcultural Labourers (II)		Household Industry—Manufacturing, Processing, Servicing and Repairs [V (a)]		Other Workers [III, IV, V (b) and VI to IX]		Marginal Workers		Non-Workers	
M	F	M	F	M	F	M	F	M	F	M	F	M	F
15	16	17	18	19	20	21	22	23	24	25	26	27	28
864	90	499	..	332	90	..	..	33	..	..	..	763	1,567
689	245	284	15	362	229	7	..	36	1	25	53	680	975
442	45	235	9	161	35	11	1	35	..	2	63	344	674
580	205	315	12	224	190	..	..	41	3	..	5	430	722
714	270	378	9	245	256	7	..	84	5	8	20	594	949
958	319	396	26	476	273	10	13	76	7	27	7	908	1,570
397	181	156	1	237	180	..	..	4	..	..	..	298	480
633	320	278	8	320	311	20	1	15	..	..	..	479	760
977	230	460	1	447	218	10	9	60	2	46	23	860	1,594
955	476	385	19	418	453	5	..	147	4	..	2	819	1,177
365	142	220	4	124	138	..	..	21	..	..	..	442	705
440	189	229	19	175	170	5	..	31	..	16	45	380	549
82	86	32	19	50	67	..	..	.	.	..	..	52	54
403	151	228	8	141	137	10	4	24	2	..	..	389	637
226	83	103	3	121	80	..	..	2	..	..	..	136	274
102	45	14	3	88	42	..	..	..	..	.	1	48	107
270	130	112	1	158	129	.	..	..	..	..	..	166	291
778	333	394	25	325	308	..	..	59	..	..	2	573	901
487	321	192	..	292	321	..	..	3	..	..	..	393	525
937	153	530	26	175	124	10	..	222	3	5	4	794	1,413
1,544	585	636	93	733	480	5	4	170	8	7	74	1,361	1,852
257	47	116	16	115	30	1	..	25	1	..	..	218	372
455	210	239	84	199	126	2	..	15	..		..	367	573
330	75	172	1	104	73	7	..	47	1	..	..	378	638
1,336	391	540	8	735	377	1	..	60	6	2	42	1,186	1,999
373	40	224	..	139	40	..	..	10	..	3	15	227	546
77	16	44	.	30	16	.	..	3	..	1	24	52	98
829	435	361	41	398	391	6	..	64	3	3		785	1,094
366	44	229	2	73	42	5	..	59	..		2	336	633
822	115	342	33	470	82	7		13	..		..	524	1,111
806	308	379	62	347	245	15	1	65	..	9	118	681	973
720	209	407	..	249	201	23	6	41	2	1	8	627	1,063
44,612	**15,229**	**20,068**	**1,203**	**20,486**	**13,786**	**442**	**84**	**3,616**	**156**	**354**	**1,124**	**37,397**	**60,603**

DEVELOPMENT BLOCK—KISHANGANJ

URBAN/VILLAGE PRIMARY

Serial no.	Name of village with Thana no./Town/ Ward/Circle		Area of village in hectares and of town/ ward in km.^{2}	No. of Occupied Residential Houses	No. of House-holds	Total Population (including Institutional and Houseless Population)			Scheduled Castes		Scheduled Tribes		Literates	
						P	M	F	M	F	M	F	M	F
1	2		3	4	5	6	7	8	9	10	11	12	13	14
													BIHARIGANJ NOTIFIED	
	Circle no.	1	N.A.	501	640	3,665	1,887	1,778	233	252	61	58	547	165
	Circle no.	2	N.A.	499	591	3,083	1,579	1,504	225	235	..	..	704	248
	Circle no.	3	N.A.	531	674	4,123	2,227	1,896	150	150	1	.	1,365	737
	Circle no.	4	N.A.	162	180	1,026	539	487	61	51	..	..	162	67
	Circle no.	5	N.A.	410	464	2,680	1,399	1,281	37	32	..	..	364	63
	Circle no.	6	N.A.	313	381	2,103	1,106	997	243	210	..	..	272	65
	Circle no.	7	N.A.	355	373	2,369	1,202	1,167	164	183	..	..	367	63
	Total		**17.75**	**2,771**	**3,303**	**19,049**	**9,939**	**9,110**	**1,113**	**1,113**	**62**	**58**	**3,781**	**1,408**

CENSUS ABSTRACT

Main Workers													
Total Main Workers (I—IX)		Cultivators (I)		Agricultural Labourers (II)		Household Industry—Manufacturing, Processing, Servicing and Repairs [V (a)]		Other Workers [III, IV, V (b) and VI to IX]		Marginal Workers		Non-Workers	
M	F	M	F	M	F	M	F	M	F	M	F	M	F
15	16	17	18	19	20	21	22	23	24	25	26	27	28
AREA COMMITTEE													
1,020	260	238	9	520	244	60	..	202	7	..	..	867	1,518
862	285	216	11	277	214	12	6	357	54	2	16	715	1,203
1,103	107	52	3	68	70	65	11	918	23	8	..	1,116	1,789
306	192	86	2	161	184	..	..	59	6	..	..	233	295
716	162	192	4	409	156	..	.	115	2	..	2	683	1,117
599	219	221	16	301	200	..	..	77	3	2	25	505	753
656	104	339	26	269	75	1	..	47	3	..	4	546	1,059
5,262	1,329	1,344	71	2,005	1,143	138	17	1,775	98	12	47	4,665	7,734

DEVELOPMENT BLOCK—CHAUSA

URBAN/VILLAGE PRIMARY

Serial no.	Name of village with Thana no./Town/ Ward/Circle		Area of village in hectares and of town/ ward in km. ^{2}	No. of Occupied Residential Houses	No. of House-holds	Total Population (including Institutional and Houseless Population)			Scheduled Castes		Scheduled Tribes		Literates	
						P	M	F	M	F	M	F	M	F
1	2		3	4	5	6	7	8	9	10	11	12	13	14
	REVENUE THANA—KISHANGANJ—*contd.*													
1	Phulaut	(88)	1,983.34	1,315	1,588	8,931	4,704	4,227	445	414	2	1	1,124	315
2	Morsanda	(89)	1,586.75	350	374	1,781	989	792	206	200	..	..	184	48
3	Pachrasi Amanat Sarkar.	(90)	5.67										*Uninhabited*	
4	Pachrasi	(91)	497.76	2	2	3	3	..	..	..	..	..	..	..
5	Laualagaon	(92)	1,031.53	1,424	1,563	9,596	4,968	4,628	554	544	..	..	1,160	277
6	Laualagaon Amaunt Sarkar.	(93/1)	69.61	40	68	475	252	223	..	..	..	..	43	3
7	Jit Singh Subedar Jagir.	(93/2)	29.54										*Uninhabited*	
8	Mahammad Heat Kumedan Jagir.	(94/1)	111.29	165	165	806	430	376	90	88	..	..	100	8
9	Jumman Kumedan Jagir.	(94/2)	20.64										*Uninhabited*	
10	Din Mohammad Subedar Jagir.	(95/1)	6.88										*Uninhabited*	
11	Din Mohammad Subedar Jagir.	(95/2)	15.38										*Uninhabited*	
12	Sardar Khan Sipahi Jagir.	(96)	5.67	58	97	631	324	307	..	..	..	..	72	13
13	Damar Singh Hawaldar Jagir.	(97)	8.50	105	114	709	344	365	12	18	..	..	130	27
14	Bhatgawan	(98)	896.77	335	335	2,017	1,021	996	237	218	..	..	262	97
15	Arajpur	(100)	1,274.34	1,454	1,513	9,423	4,953	4,470	356	347	1	..	1,503	309
16	Mohammad Jafar Subedar Jagir.	(101/1)	17.81										*Uninhabited*	
17	Mohammad Jafar Subedar Jagir.	(101/2)	29.54										*Uninhabited*	
18	Chausa Amanat Sarkar.	(102)	1.62										*Uninhabited*	
19	Chausa	(103)	1,156.78	1,740	1,792	10,676	5,527	5,149	789	764	4	2	1,764	508
20	English Ghosai	(104)	4.45										*Uninhabited*	
21	Ghosai	(105)	2,235.50	1,583	1,586	8,777	4,527	4,250	678	665	..	..	1,299	253
22	Dhanseshpur	(106)	585.98	370	373	2,004	1,087	917	55	52	..	..	238	16
23	Paina	(107)	602.43	1,132	1,132	6,467	3,313	3,154	198	156	..	..	406	194
24	Amanat Manullah Subedar.	(108)	14.37										*Uninhabited*	
25	Khan Kumedan Jagir.	(109)	65.56	12	12	49	35	14	..	..	..	..	18	..
26	Amanat Mungi Khan Subedar.	(110)	12.55										*Uninhabited*	
27	Manullah Subedar Jagir.	(111)	15.38										*Uninhabited*	
28	Bhola Singh Jamadar Jagir.	(112)	24.69										*Uninhabited*	
29	Amanat Manullah Jamadar.	(113)	12.95										*Uninhabited*	
30	Etwari Jamadar Jagir.	(114)	12.95										*Uninhabited*	

CENSUS ABSTRACT

Main Workers										Marginal Workers		Non-Workers	
Total Main Workers (I—IX)		Cultivators (I)		Agricultural Labourers (II)		Household Industry—Manufacturing, Processing, Servicing and Repairs [V (a)]		Other Workers [III, IV, V (b) and VI to IX]					
M	F	M	F	M	F	M	F	M	F	M	F	M	F
15	16	17	18	19	20	21	22	23	24	25	26	27	28
2,599	728	1,227	51	984	651	95	22	293	4	42	450	2,063	3,049
645	142	434	37	177	102	1	2	33	1	9	93	335	557
1	..	1	..	..	..	..	..	..	..	..	..	2	..
2,685	539	1,333	86	1,079	442	55	2	218	9	102	630	2,181	3,459
140	79	118	54	22	25	..	..	..	..	2	1	110	143
289	134	205	47	78	87	..	..	6	..	46	156	95	86
172	18	70	2	78	14	10	1	14	1	..	18	152	271
191	3	84	1	52	2	19	..	36	..	5	27	148	335
506	121	291	8	177	103	11	9	27	1	39	73	476	802
2,490	240	1,547	55	774	163	2	18	167	4	90	291	2,373	3,939
2,900	617	1,436	160	835	410	76	18	553	29	131	701	2,496	3,831
2,489	618	1,203	50	1,099	562	35	3	152	3	33	54	2,005	3,578
641	240	442	20	188	219	7	..	4	1	..	15	446	662
1,938	1,106	571	103	1,294	996	22	5	51	2	4	2	1,371	2,046
23	..	14	..	9	..	..	..	..	..	..	4	12	10

DEVELOPMENT BLOCK—CHAUSA

URBAN/VILLAGE PRIMARY

Serial no.	Name of village with Thana no./Town/ Ward/Circle		Area of village in hectares and of town/ ward in km.²	No. of Occupied Residential Houses	No. of House-holds	Total Population (including Institutional and Houseless Population)			Scheduled Castes		Scheduled Tribes		Literates	
						P	M	F	M	F	M	F	M	F
1	2		3	4	5	6	7	8	9	10	11	12	13	14
	REVENUE THANA—KISHANGANJ—*contd.*													
31	Pahari Subedar Jagir.	(115)	3.24										*Uninhabited*	
32	Amanant Hedaet-ullah Subedar.	(116)	13.35										*Uninhabited*	
33	Hidaetullah Jamadar Jagir.	(117)	18.21										*Uninhabited*	
34	Ramakant Subedar Jagir.	(118)	17.14	141	147	798	392	406	41	39	..	..	80	33
35	Subhani Subedar Jagir.	(119)	2.02										*Uninhabited*	
36	Mohammad Hanif Kumedan Jagir.	(120)	61.11	6	6	6	6	..	..	..	..	..	2	..
37	Amanat Sarkar	(122)	23.07	7	7	43	23	20	13	18	..	..	10	1
38	Kewat Ram Subedar Jagir.	(123)	12.95										*Uninhabited*	
39	Niamatullah Sipahi Jagir.	(124)	6.23*										*Uninhabited*	
40	Paran Singh Jamadar Jagir.	(125)	6.88										*Uninhabited*	
41	Chamru Hawaldar Jagir.	(126)	8.50										*Uninhabited*	
42	English Ghosai	(127)	3.64										*Uninhabited*	
43	Hasan Sharif Jamadar Jagir.	(128)	11.74										*Uninhabited*	
44	Gobind Ram Kumedan Jagir.	(129)	48.56	50	50	280	154	126	..	..	.	..	4	1
45	Rasulpur Dhuria	(130)	1,121.77	1,333	1,360	7,572	3,936	3,636	312	287	16	16	1,231	317
46	Kanwanrahi	(131/1)	113.63*	18	18	114	58	56	..	..	..	.	18	..
47	Makhdampur Dhapdhara.	(131/2)	849.83	861	862	4,753	2,465	2,288	365	357	2	3	601	83
48	Meghu Singh Hawaldar Jagir.	(132)	0.89*										*Uninhabited*	
49	Harban Singh Naek Jagir.	(133)	7.28										*Uninhabited*	
50	Durgapur	(134)	512.97*	432	432	2,227	1,134	1,093	129	121	3	2	293	34
51	Kalekhan Naek Jagir.	(135)	21.47*	31	31	177	96	81	.	.	..	.	23	3
52	Ganeshpur	(142)	395.78	330	390	2,322	1,194	1,128	134	137	..	..	374	118
53	Madanth Milik	(143)	11.33										*Uninhabited*	
54	Puraini Milik	(144)	2.83										*Uninhabited*	
55	Amanat Sarkar	(145)	2.45*										*Uninhabited*	
56	Purani	(146)	859.11*	1,236	1,289	7,335	3,837	3,498	91	85	..	..	1,287	392
57	Bagahra	(147)	330.62	146	170	1,072	549	523	113	125	..	.	131	52
58	Nazar Ali Milik	(148/1)	15.78	67	68	476	252	224	5	3	.		86	27
59	Durgapur Arazi	(148/2)	9.69*										*Uninhabited*	
60	Puraini Bansgopal	(149)	607.02	625	672	4,098	2,084	2,014	125	134	..	..	585	110
61	Narda	(152/1)	326.58	284	315	1,563	802	761	56	60	21	23	187	37
62	Nardeh	(152/2)	10.12										*Uninhabited*	
63	Nurullahpur *urf* Jogirdar.	(153)	333.86	209	300	1,764	921	843	64	51	..	..	264	80
64	Dumrail	(155)	445.96	326	359	1,875	954	921	117	121	..	..	260	85

*Area supplied through local sources.

CENSUS ABSTRACT

Main Workers													
Total Main Workers (I—IX)		Cultivators (I)		Agricultural Labourers (II)		Household Industry—Manufacturing, Processing, Servicing and Repairs [V (a)]		Other Workers [III, IV, V (b) and VI to IX]		Marginal Workers		Non-Workers	
M	F	M	F	M	F	M	F	M	F	M	F	M	F
15	16	17	18	19	20	21	22	23	24	25	26	27	28
182	40	51	..	105	40	14	..	12	..	10	32	200	334
6	..	5	..	..	..	..	..	1	..	..	..	..	..
12	8	8	..	3	8	..	..	1	..	..	7	11	5
93	73	62	44	28	28	..	..	3	1	..	..	61	53
2,223	734	975	17	955	706	166	4	127	7	13	67	1,700	2,835
34	14	19	1	15	13	..	..	..	..	..	20	24	22
1,315	320	799	25	461	294	6	1	49	..	1	18	1,149	1,950
620	336	310	89	286	243	7	3	17	1	7	76	507	681
52	11	19	..	33	11	..	..	..	..	2	40	42	30
570	97	323	7	170	82	9		68	8	80	235	544	796
1,971	312	826	85	386	176	84	27	675	24	8	103	1,858	3,083
305	31	161	..	127	31	2	..	15		3	96	241	396
120	.	16	.	2	..	2	..	100	..	..	..	132	224
1,163	308	550	39	503	251	14	9	96	9	14	178	907	1,528
440	121	206	13	194	94	11	10	29	4	12	126	350	514
488	246	159	2	266	238	16	1	47	5	1	45	432	552
514	111	200	4	264	102	11	..	39	5	33	178	407	632

DEVELOPMENT BLOCK—CHAUSA

URBAN/VILLAGE PRIMARY

Serial no.	Name of village with Thana no./Town/ Ward/Circle	Area of village in hectares and of town/ ward in km.^{2}	No. of Occupied Residential Houses	No. of House-holds	Total Population (including Institutional and Houseless Population)			Scheduled Castes		Scheduled Tribes		Literates	
					P	M	F	M	F	M	F	M	F
1	2	3	4	5	6	7	8	9	10	11	12	13	14
	REVENUE THANA—KISHANGANJ—*contd.*												
65	Nayatola *urf* Hamidpur. (156/1)	341.95	278	317	1,966	984	982	141	132	1	..	298	148
66	Naya Tola *urf* Hamidpr. (156/2)	0.40										*Uninhabited*	
	Total	**18,894.19**	**16,465**	**17,507**	**100,786**	**52,318**	**48,468**	**5,326**	**5,116**	**50**	**47**	**14,235**	**3,589**

CENSUS ABSTRACT

Main Workers										Marginal Workers		Non-Workers	
Total Main Workers (I—IX)		Cultivators (I)		Agricultural Labourers (II)		Household Industry—Manufacturing, Processing, Servicing and Repairs [V (a)]		Other Workers [III, IV, V (b) and VI to IX]					
M	F	M	F	M	F	M	F	M	F	M	F	M	F
15	16	17	18	19	20	21	22	23	24	25	26	27	28
598	380	230	31	281	338	21	9	66	2	2	51	384	551
28,415	**7,727**	**13,895**	**1,031**	**10,925**	**6,431**	**696**	**144**	**2,899**	**121**	**689**	**3,787**	**23,214**	**36,954**

DEVELOPMENT BLOCK—ALAMNAGAR

URBAN/VILLAGE PRIMARY

Serial no.	Name of village with Thana no./Town/Ward/Circle	Area of village in hectares and of town/ward in km²	No. of Occupied Residential Houses	No. of House-holds	Total Population (including Institutional and Houseless Poulation)			Scheduled Castes		Scheduled Tribes		Literates	
					P	M	F	M	F	M	F	M	F
1	2	3	4	5	6	7	8	9	10	11	12	13	14
	REVENUE THANA—KISHANGANJ—*concld.*												
1	Akha (64)	275 59	243	250	1,216	618	598	185	190	..	..	113	1
2	Muzaffarpur (65)	293.39	321	356	1 993	1,069	924	258	242	1	1	244	65
3	Basanwara (66)	569.38	488	533	3,055	1,578	1,477	323	297	4	9	291	48
4	Khuman Milik (67)	1,106.80	740	843	5,055	2,652	2,403	376	371	1	..	820	269
5	Bispatti (68)	715.47	288	468	2,385	1,273	1,112	215	201	..	..	275	94
6	Mohiuddinpur (69)	108.05	89	107	605	307	298	61	61	..	..	63	2
7	Tilakpur (70/1)	263.85	289	293	1,678	868	810	291	281	..	..	302	104
8	Muraut (70/2)	967.19	358	369	2,230	1,163	1,067	198	189	..	..	187	20
9	Keshopur (71)	158.23	53	53	275	147	128	54	36	..	..	30	4
10	Alamnagar (72/1)	1,861.93	2,387	2,714	15,117	7,896	7,221	1,340	1,356	2	..	2,456	813
11	Ladma (73)	256.16	160	177	939	493	446	131	120	..	..	101	31
12	Barhauna (74)	171.99	90	98	584	290	294	63	97	..	..	91	18
13	Haru Dumra (75)	180.89	119	127	651	351	300	35	29	..	..	61	2
14	Khuranmal (76)	660.84	385	435	2,308	1,268	1,040	66	71	..	..	231	15
15	Bargaon (77)	661.65	437	547	3,074	1,602	1,472	332	298	..	..	406	67
16	Sanoti Chak (78)	153.37	60	60	337	165	172	42	43	..	..	6	.
17	Parail (79) & (80)	834.84	367	443	2,720	1,436	1,284	124	134	..	..	333	15
18	Kapasia (81)	474.69	141	259	1,600	849	751	111	98	.	..	246	83
19	Kishunpur Ratwara (82)	2,298.18	1,149	1,249	6,350	3,410	2,940	522	567	.	2	588	84
20	Gangapur (83)	1,389.67	1,134	1,283	7,000	3,755	3,245	255	235	21	23	742	99
21	Khaon (84)	459.31	219	230	1,177	596	581	156	166	..	..	125	20
22	Ithari (85)	382.83	428	433	2,405	1,254	1,151	210	200	..	..	305	49
23	Gauchi Dih (86/1)	169.16	166	174	859	469	390	32	35	..	..	123	11
24	Singhar (86/2)	333.86	122	168	1,042	540	502	107	95	..	..	96	28
25	Hariharpur (87)	343.17	429	450	2,638	1,348	1,290	236	264	..	..	355	44
26	Kherho (121)	373.11	481	505	2,643	1,372	1,271	32	36	..	..	202	38
27	Aurahi (136)	629.28	734	786	4,396	2,202	2,194	310	304	..	..	463	77
28	Saparda (137)	815.83	617	624	3,969	2,031	1,938	240	217	..	..	408	137
29	Phulaut Englis (138)	6.07										*Uninhabited*	
30	Kunjauri (139)	959.50	627	681	3,589	1,890	1,699	252	280	7	6	341	43
31	Narthua Bhagipur (140)	721.54	529	637	3,802	1,950	1,852	655	639	..	..	544	163
32	Karaman (141)	516.37	351	354	1,911	977	934	58	50	..	..	356	109
33	Mohammadpur Balia. (178)	237.95	88	88	590	310	280	95	85	..	..	102	27
34	Raota (179)	192.22	229	229	1,277	649	628	118	120	..	..	222	84
35	Basdeopur (180)	284.89	307	349	1,938	989	949	78	70	..	..	203	31
36	Kursandi (181)	418.44	180	243	1,542	784	758	192	208	..	..	229	104
37	Shankarpur Madhaili. (182)	342.36	272	426	2,534	1,283	1,251	143	126	..	..	340	137
	Total	23,588.05	15,077	17,011	95,484	49,834	45,650	7,896	7,811	36	41	12,000	2,942

CENSUS ABSTRACT

Main Workers													
Total Main Workers (I—IX)		Cultivators (I)		Agricultural Labourers (II)		Household Industry—Manufacturing, Processing, Servicing and repairs [V (a)]		Other Workers [III, IV, V (b) and IV to IX]		Marginal Workers		Non-Workers	
M	F	M	F	M	F	M	F	M	F	M	F	M	F
15	16	17	18	19	20	21	22	23	24	25	26	27	28
331	159	134	48	187	111	..	..	10	.	.	45	287	394
521	31	216	..	225	27	..	..	80	4	20	193	528	700
824	225	388	10	394	214	7		35	1	2	36	752	1,216
1,476	591	502	4	769	572	..	..	205	15	2	6	1,174	1,806
647	362	173	6	410	352	3	3	61	1	..	1	626	749
145	69	86	2	52	66	1	1	6		..	..	162	229
426	242	149	10	236	227	6	2	35	3	6	1	436	567
624	218	322	2	263	213	6	1	33	2	..	.	539	849
64	17	47	5	13	12	1	.	3	..	3	1	80	110
4,157	879	1,863	37	1,638	812	126	11	530	19	36	444	3,703	5,898
271	84	110	3	154	80	..	..	7	1	1	1	221	361
145	43	77	1	56	42	..	.	12	..	2	5	143	246
206	2	176	1	28		..	1	2	..	.	4	145	294
758	199	446	1	294	198	3	..	15		..	3	510	838
939	302	624	14	248	284	2	..	65	4	12	152	651	1,018
92	9	71	3	20	6	.	..	1	.	..	48	73	115
807	242	470	11	312	231	2	..	23		22	278	607	764
460	40	189	.	253	39		1	18	..	..	..	389	711
2,032	1,070	905	185	1,074	883	8	..	45	2	12	157	1,366	1,713
2,165	574	1,124	92	847	478	6	1	188	3	20	75	1,570	2,596
321	134	172	3	132	128	1	1	16	2	..	3	275	444
736	148	345	19	361	127	2	1	28	1	7	149	511	854
244	22	128		112	21	.	..	4	1	4	74	221	294
281	126	97	9	155	117	2	..	27	..	11	22	248	354
715	62	379	8	285	52	14	..	37	2	8	15	625	1,213
806	457	417	115	363	341	9	1	17	..	..	1	566	813
1,226	627	691	236	492	382	8	6	35	3	2	8	974	1,559
1,075	436	455	40	550	387	4	3	66	6	2	12	954	1,490
1,088	469	478	23	522	439	32	3	56	4	36	193	766	1,037
1,035	298	578	36	358	255	11	..	88	7	1	4	914	1,550
447	68	297	21	84	36	8	6	58	5	19	63	511	803
155	5	57	1	69	4	..	..	29	..	..	..	155	275
330	96	203	5	91	90	..	..	36	1	9	17	310	515
556	211	236	1	298	208	..	..	22	2	1	..	432	738
397	46	196	6	152	39	4	..	45	1	3	158	384	55
680	244	233	2	387	238	4	..	56	4	6	45	597	962
27,182	**8,837**	**13,034**	**960**	**11,894**	**7,711**	**270**	**42**	**1,994**	**94**	**247**	**2,214**	**22,405**	**34,629**

APPENDIX TO URBAN/VILLAGE PRIMARY CENSUS ABSTRACT

Total, Scheduled Castes and Scheduled Tribes Population—Urban Blockwise

Location Code no.	Name of Town/ Ward/Urban block	Total Population	Scheduled Castes	Scheduled Tribes
1	2	3	4	5
4/20/I	**SAHARSA (M)**	**57,580**	**5,438**	**90**
	Ward no. 1	7,867	905	7
	E.B. no. 22	340	58	..
	Ditto 23	475	16	..
	Ditto 24	515	43	..
	Ditto 25	669	103	..
	Ditto 26	848	102	..
	Ditto 27	764	120	..
	Ditto 67	688	217	2
	Ditto 68	574	20	..
	Ditto 69	796	..	..
	Ditto 70	774	33	..
	Ditto 71	828	111	..
	Ditto 72	596	82	5
	Ward no. 2	2,979	197	..
	E.B. no. 14	191	..	..
	Ditto 15	356	..	..
	Ditto 16	1,001	26	..
	Ditto 63	878	162	..
	Ditto 64	553	9	..
	Ward no. 3	3,769	218	2
	E.B. no. 17	835	67	1
	Ditto 18	773	62	..
	Ditto 19	911	60	..
	Ditto 65	304	9	..
	Ditto 66	946	20	1
	Ward no. 4	7,060	950	..
	E.B. no. 8	497	130	..
	Ditto 9	373	56	..
	Ditto 10	552	58	..
	Ditto 11	786	179	..
	Ditto 12	623	230	..
	Ditto 13	574	2	..
	Ditto 58	846	27	..
	Ditto 59	472	56	..
	Ditto 60	605	60	..
	Ditto 61	665	123	..
	Ditto 62	567	29	..

Location Code no.	Name of Town/ Ward/Urban block	Total Population	Scheduled Castes	Scheduled Tribes
1	2	3	4	5
4/20/I	**SAHARSA (M)**—*contd.*			
	Ward no. 5	3,741	473	11
	E.B. no. 1	11	8	..
	Ditto 2	506	60	7
	Ditto 3	22	9	3
	Ditto 4	292	67	..
	Ditto 5	411	69	1
	Ditto 6	620	145	..
	Ditto 7	503	45	..
	Ditto 56	654	46	..
	Ditto 57	724	24	..
	Ward no. 6	10,100	754	10
	E.B. no. 35	768	16	..
	Ditto 36	939	104	..
	Ditto 37	770	46	..
	Ditto 38	704	39	..
	Ditto 39	667	300	..
	Ditto 40	468	122	1
	Ditto 41	413	29	..
	Ditto 77	938	11	..
	Ditto 78	1,064	8	7
	Ditto 79	802	..	..
	Ditto 80	741	6	..
	Ditto 81	739	9	1
	Ditto 82	537	64	1
	Ditto 83	550	..	..
	Ward no. 7	1,198	33	..
	E.B. no. 20	706	..	..
	Ditto 21	492	33	..
	Ward no. 8	3,148	458	47
	E.B. no. 28	867	47	7
	Ditto 29	569	289	..
	Ditto 30	583	24	30
	Ditto 31	247	..	..
	Ditto 73	539	75	..
	Ditto 74	343	23	..

APPENDIX TO URBAN/VILLAGE PRIMARY CENSUS ABSTRACT—*contd.*

Total, Scheduled Castes and Scheduled Tribes Population—Urban Blockwise

Location Code no.	Name of Town/ Ward/Urban block		Total Population	Scheduled Castes	Scheduled Tribes
1	2		3	4	5
4/20/I	**SAHARSA (M)**—*concld.*				
	Ward no.	9	3,426	224	..
	E.B. no.	32	968	34	..
	Ditto	33	615	62	..
	Ditto	34	757	..	..
	Ditto	75	742	11	..
	Ditto	76	314	117	..
	Ward no.	10	4,146	169	13
	E.B. no.	47	668	77	..
	Ditto	48	439	..	..
	Ditto	49	514	..	..
	Ditto	50	480	33	8
	Ditto	87	527	27	..
	Ditto	88	528	1	..
	Ditto	89	479	7	1
	Ditto	90	511	24	4
	Ward no.	11	5,103	729	..
	E.B. no.	42	613	113	..
	Ditto	43	605	206	..
	Ditto	44	553	100	..
	Ditto	45	687	..	..
	Ditto	46	836	53	..
	Ditto	81	538	165	..
	Ditto	85	783	92	..
	Ditto	86	488	..	..
	Ward no.	12	5,043	328	..
	E.B. no.	51	434	19	..
	Ditto	52	215	..	..
	Ditto	53	599	..	..
	Ditto	54	1,042	..	..
	Ditto	55	948	148	..
	Ditto	91	644	26	..
	Ditto	92	502	18	..
	Ditto	93	659	117	..
4/20/II	**SUPAUL (M)**		**30,732**	**3,305**	**5**
	Ward no.	1	3,776	721	3
	E.B. no.	1	486	98	..
	Ditto	2	388	14	..
	Ditto	3	473	5	..
	Ditto	4	565	1	1
	Ditto	5	686	41	..
	Ditto	39	334	96	..
	Ditto	40	506	462	..
	Ditto	41	338	4	2
	Ward no.	2	2,705	165	..
	E.B. no.	6	687	40	..
	Ditto	7	511	48	..
	Ditto	8	697	20	..
	Ditto	9	810	57	..
	Ward no.	3	2,724	37	..
	E.B. no.	10	468	1	..
	Ditto	11	645	..	..
	Ditto	12	552	36	..
	Ditto	42	516	..	..
	Ditto	43	543	..	..
	Ward no.	4	1,738	121	..
	E.B. no.	13	385	8	..
	Ditto	14	511	80	..
	Ditto	15	439	1	..
	Ditto	44	403	32	..
	Ward no.	5	1,707	343	2
	E.B. no.	16	924	78	2
	Ditto	17	451	..	..
	Ditto	45	332	265	..
	Ward no.	6	3,004	434	..
	E.B. no.	18	569	126	..
	Ditto	19	431	..	..
	Ditto	20	470	199	..
	Ditto	21	534	7	..
	Ditto	46	473	102	..
	Ditto	47	527	..	..

APPENDIX TO URBAN/VILLAGE PRIMARY CENSUS ABSTRACT—*contd.*

Total, Scheduled Castes and Scheduled Tribes Population—Urban Blockwise

Location Code no.	Name of Town/ Ward/Urban block		Total Population	Scheduled Castes	Scheduled Tribes
1	2		3	4	5
4/20/II	**SUPAUL (M)—*concld.***				
	Ward no.	7	2,614	93	..
	E.B. no.	22	589	..	..
	Ditto	23	670	23	..
	Ditto	24	746	70	..
	Ditto	48	609	..	..
	Ward no.	8	2,594	134	..
	E.B. no.	25	622	..	..
	Ditto	26	816	124	..
	Ditto	27	568	10	..
	Ditto	49	588	..	..
	Ward no.	9	2,426	139	..
	E.B. no.	28	328	75	..
	Ditto	29	377	22	..
	Ditto	30	706	42	..
	Ditto	50	426	..	..
	Ditto	51	589	..	..
	Ward no.	10	3,145	476	..
	E.B. no.	31	331	8	..
	Ditto	32	347	14	.
	Ditto	33	776	14	.
	Ditto	52	591	295	..
	Ditto	53	586	118	..
	Ditto	54	514	27	..
	Ward no.	11	1,731	304	..
	E.B. no.	34	455	86	..
	Ditto	35	313	..	..
	Ditto	55	412	55	..
	Ditto	56	551	163	..
	Ward no.	12	2,568	338	..
	E.B. no.	36	256	28	..
	Ditto	37	786	110	..
	Ditto	38	610	107	..
	Ditto	57	613	..	..
	Ditto	58	303	93	..
4/20/III	**BIRPUR (NAC)**		**12,953**	**978**	**8**
	Ward no.	1	4,123	186	2
	E.B. no.	1	449	27	..
	Ditto	2	461	50	..
	Ditto	3	787	5	..
	Ditto	4	826	34	1
	Ditto	5	469	..	..
	Ditto	6	541	48	..
	Ditto	15	590	22	1
	Ward no.	2	2,064	288	4
	E.B. no.	7	892	32	4
	Ditto	8	594	239	..
	Ditto	16	578	17	..
	Ward no.	3	3,250	79	..
	E.B. no.	9	857	..	..
	Ditto	10	970	59	..
	Ditto	11	884	7	..
	Ditto	17	539	13	..
	Ward no.	4	3,516	425	2
	E.B. no.	12	650	37	..
	Ditto	13	439	17	..
	Ditto	14	394	36	1
	Ditto	18	508	32	1
	Ditto	19	579	143	..
	Ditto	20	475	143	..
	Ditto	21	471	17	..
4/20/IV	**NIRMALI (NAC)**		**10,108**	**1,309**	**1**
	Ward no.	1	1,144	47	..
	E.B. no.	7	662	20	..
	Ditto	14	482	27	..
	Ward no.	2	1,488	230	1
	E.B. no.	5	863	1	1
	Ditto	6	625	229	..
	Ward no.	3	1,333	225	..
	E.B. no.	1	773	221	..
	Ditto	2	560	4	..
	Ward no.	4	998	62	..
	E.B. no.	4	403	62	..
	Ditto	13	595	..	..

APPENDIX TO URBAN/VILLAGE PRIMARY CENSUS ABSTRACT—*contd.*

Total, Scheduled Castes and Scheduled Tribes Population—Urban Blockwise

Location Code no.	Name of Town/ Ward/Urban block		Total Population	Scheduled Castes	Scheduled Tribes
1	2		3	4	5
4/20/IV	NIRMALI (NAC)—*concld.*				
	Ward no.	5	2,394	527	..
	E.B. no.	8	470	120	..
	Ditto	9	646	93	..
	Ditto	15	595	195	..
	Ditto	16	683	119	..
	Ward no.	6	375	97	..
	E.B. no.	3	375	97	..
	Ward no.	7	887	5	..
	E.B. no.	10	887	5	..
	Ward no.	8	582	27	..
	E.B. no.	11	582	27	..
	Ward no.	9	907	89	..
	E.B. no.	12	907	89	..
4/20/V	MADHEPURA (M)		21,742	2,176	25
	Ward no.	1	2,931	249	1
	E.B. no.	1	647	43	..
	Ditto	2	754	12	..
	Ditto	32	365	45	..
	Ditto	33	423	30	..
	Ditto	34	742	119	1
	Ward no.	2	1,766	293	..
	E.B. no.	3	398	185	..
	Ditto	4	649	108	..
	Ditto	35	719	..	..
	Ward no.	3	1,633	44	..
	E.B. no.	5	488	..	..
	Ditto	6	686	44	..
	Ditto	36	459	..	..
	Ward no.	4	1,848	6	..
	E.B. no.	7	901	..	..
	Ditto	8	574	..	..
	Ditto	9	373	6	..
	Ward no.	5	929	95	..
	E.B. no.	10	573	..	..
	Ditto	11	356	95	..

Location Code no.	Name of Town/ Ward/Urban block		Total Population	Scheduled Castes	Scheduled Tribes
1	2		3	4	5
4/20/V	MADHEPURA (M)—*concld.*				
	Ward no.	6	1,509	153	2
	E.B. no.	12	1,110	76	2
	Ditto	13	399	77	..
	Ward no.	7	1,655	322	..
	E.B. no.	14	415	..	..
	Ditto	15	411	46	..
	Ditto	37	431	..	..
	Ditto	38	398	276	..
	Ward no.	8	1,642	18	..
	E.B. no.	16	451	..	..
	Ditto	17	315	..	..
	Ditto	18	308	2	..
	Ditto	19	61	..	..
	Ditto	39	507	16	..
	Ward no.	9	1,723	50	..
	E.B. no.	20	475	..	..
	Ditto	21	197	..	..
	Ditto	22	495	..	..
	Ditto	40	556	50	..
	Ward no.	10	2,085	299	..
	E.B. no.	23	456	22	..
	Ditto	24	375	171	..
	Ditto	25	390	..	..
	Ditto	41	392	1	..
	Ditto	42	472	105	..
	Ward no.	11	1,786	407	22
	E.B. no.	26	420	250	..
	Ditto	27	514	27	..
	Ditto	43	362	11	22
	Ditto	44	490	119	..
	Ward no.	12	2,235	240	..
	E.B. no.	28	747	10	..
	Ditto	29	436	105	..
	Ditto	30	398	47	..
	Ditto	31	213	50	..
	Ditto	45	441	28	..

APPENDIX TO URBAN/VILLAGE PRIMARY CENSUS ABSTRACT—*concld.*

Total, Scheduled Castes and Scheduled Tribes Population—Urban Blockwise

Location Code no.	Name of Town/ Ward/Urban block		Total Population	Scheduled Castes	Scheduled Tribes
1	2		3	4	5
4/20/VI	**MURLIGANJ (NAC)**		**16,804**	**2,194**	**9**
	Ward no.	1	4,430	509	4
	E.B. no.	1	354	57	..
	Ditto	2	299	156	..
	Ditto	3	363	13	..
	Ditto	4	600	1	..
	Ditto	5	458	..	..
	Ditto	6	664	1	4
	Ditto	23	491	222	..
	Ditto	24	547	..	..
	Ditto	25	654	59	..
	Ward no.	2	1,912	14	..
	E.B. no.	7	477	2	..
	Ditto	8	255	12	..
	Ditto	9	547	..	..
	Ditto	10	373	..	..
	Ditto	11	260	..	..
	Ward no.	3	3,004	219	1
	E.B. no.	12	959	1	..
	Ditto	13	1,008	82	1
	Ditto	14	513	42	..
	Ditto	15	524	94	..
	Ward no.	4	4,976	1,139	3
	E.B. no.	16	785	4	..
	Ditto	17	1,221	311	..
	Ditto	18	937	517	3
	Ditto	19	590	32	..
	Ditto	26	937	181	..
	Ditto	27	506	94	..
	Ward no.	5	2,482	313	1
	E.B. no.	20	715	114	..
	Ditto	21	783	199	1
	Ditto	22	984	..	..
4/20/VII	**BIHARIGANJ (NAC)**		**19,049**	**2,226**	**120**
	Circle no.	1	3,665	485	119
	E.B. no.	1	647	70	..
	Ditto	2	996	415	..
	Ditto	3	729	—	..
	Ditto	4	1,020	..	..
	Ditto	5	273	..	119
	Circle no.	2	3,083	460	..
	E.B. no.	6	763	98	..
	Ditto	7	337	300	..
	Ditto	8	589	1	..
	Ditto	9	401	15	..
	Ditto	10	473	..	..
	Ditto	11	520	46	..
	Circle no.	3	4,123	300	1
	E.B. no.	12	974	1	..
	Ditto	13	531	..	..
	Ditto	14	551	25	..
	Ditto	15	852	98	1
	Ditto	16	629	169	..
	Ditto	30	586	7	..
	Circle no.	4	1,026	112	..
	E.B. no.	17	563	59	..
	Ditto	18	463	53	..
	Circle no.	5	2,680	69	..
	E.B. no.	19	827	..	..
	Ditto	20	443	..	..
	Ditto	21	443	..	..
	Ditto	22	380	69	..
	Ditto	31	587	..	..
	Circle no.	6	2,103	453	..
	E.B. no.	23	642	11	..
	Ditto	24	298	..	..
	Ditto	25	386	104	..
	Ditto	26	777	338	..
	Circle no.	7	2,369	347	..
	E.B. no.	27	225	19	..
	Ditto	28	418	98	..
	Ditto	29	727	215	..
	Ditto	32	999	15	..

ANNEXURE TO URBAN/VILLAGE PRIMARY CENSUS ABSTRACT

Boundaries of Enumeration Blocks

Name of Town—Saharsa (M) : Location Code—4/20/1

Enumeration Block no.	Description
1	N — Shahpur Simara, Rly. Line. S — House of Bhumi-shah. E — Rly. Line, Saharsa Supaul. W — Middle portion of Liom river.
2	N — Jail S — Pashupalan Chawk E — Police Line field W — Shahpur pitch Road
3	N — Jail S — Pashupalan Cattle house. E — Middle portion of Cattle house. W — Pashupalan Chawk to Jail.
4	N — Jail S — Portion of Jail E — Jail W — Jail
5	N — Liom river or Jail S — Southern Bl. no. 7 (Circuit house). E — Saharsa Kachahari W — Western Bl. no. 3 Western Road of Kachahari.
6	N — Shahpur Road S — Nriyar *Pucca* Road E — Pashupalan Chawk W — Shahpur Nriyar Road.
7	N — Kachahari gate to western part of circuit house. S — Naya Bazar Chawk E — D. E. O. Office to Kachahari. W — D. N. Jha's house to Circuit house.
8	N — P. H. E. D. Godown to D. E. O. Office. S — Zila School to H/o Dr. R. P. Yadav. E — Zila School to D. E. O. Office. W — H/o Dr. R. P. Yadav to P. H. E. D. Godown.
9	N — Nriyar Pitch Road S — Naya Bazar Road E — P. H. E. D. Godown. W — Nriyar tola Road
10	N — Sardar Hospital (R. P. Yadav's house). S — Pani tanki and Ramesh Jha Womens College. E — Land (Kachahari Road). W — H/o A. D. M. P. H. E. D. Office.
11	N — Airport, A. D. M. quarters. S — Sarahi tola E — A. D. M. quarters W — Nriyar. Karu Miya's and Jagdish Jha's house.
12	N — Harijan Hospital to Dhobi tola. S — Gandhi Path Chawk, house of Ganesh Basu. E — Harijan Hospital to H/o Ganesh Babu. W — Sarahi tola
13	N — H/o Damodar Das Sarahi tola. S — Kaleragah and Ganesh Babu House E — Saham town (Sarahi tola). W — H/o Ganga Sah and Gandhi Chawk.
14	N — Sarahi tola Nriyar Road Ganesh Sah's house. S — Abinash Jha house Sarahi Chawk. E — Kauleshwar's houses Mirtola Chawk. W — Nriyar Baba ki Kothi Road.
15	N — *Pucca* Road, Sarahi tola Chawk S — *Pucca* Road (Abirawan Jha's house.) E — *Pucca* Road, Sarahi tola. W — *Kutcha* Road, Mir tola Road.
16	N — Kumhar's house S — Mir tola Chawk E — Lalit Narayan Mishra Chawk. W — Kumhar's house
17	N — Power house Road S — Anugrah Bastralay (Jogendra's house.) E — D. D. Road (Prabhat Mechanic to cycle rep. state. W — Gandhi Smriti and Sakaldip Singh house.
18	N — Power house Chawk, Rly. Gumti. S — Bangali Road Sarkar Chawk. E — Rly. Line, Rly. Gumti. W — D. B. Road, Power house.
19	N — Nand Lal Singh (*Pokhar*). S — Lalit Narayan Mishra Road. E — D. B. Road W — Gandhi path, Nandan Singh, Pokhar to L. N. Gupta house.
20	N — Shankar Chawk S — Chandni Chawk Road. E — Station Road, Chandni Chawk Road. W — Dharam Shala Road Mahabir Chawk.
21	N — Shankar Chawk S — Old Kachahari Rly. Gumti. E — Bl. no. 21 & Rly. Line, Mal Godown Road. W — Bl. no. 21 Shankar Chawk.
22	N — *Pucca* Road, Saharsa, Supaul, Kachahari Chawk. S — Saha sa Mansi Road. E — Station Godown W — *Pucca* Road, Purani *Kutcha* Road.
23	N — Chandni Chawk Road. S — Boundary of Bl. no. 67. E — Saharsa to Sulindabad Road. W — Marufganj Road.

ANNEXURE TO URBAN/VILLAGE PRIMARY CENSUS ABSTRACT—*contd.*

Boundaries of Enumeration Blocks

Name of Town—Saharsa (M) : Location Code—4/20/I—*contd.*

Enumeration Block no.	Description
1	2
24	N — Garib Das's house S — Mahendra Gupta's house. E — Rambhajan Pandit house. W — Jallu Babu's house
25	N — Abib Babu house S — Rameshwar Paswan E — H/o M. M. Pd. Artiwafa Shah. W — School to Rameshwar Paswan.
26	N — Nath Baba ka Asthan. S — Shital Mandal Boring. E — *Pacca* Road/Block Road. W — Nath Baba Asthan
27	N — Thakur Bari S — Block Road E — Block no. 71 W — Batraha *Kutcha* Road.
28	N — *Pucca* Road S — Rly. line E — Vacant land W — Hospital Road
29	N — *Kutcha* Road S — Nala & Rly. line E — *Kutcha* Road, Mandir. W — Nala
30	N — Pitch Road and Kedar Singh's house. S — Dr. Mukherjee house. E — Pitch Road W — Rly. Nala and Mukherjee house.
31	N — Manikant Jha's S — house Rao Raden Singh Path. E — Dr. Janadhar Choubey. W — Manikant Jha's house and Ramdhanee Singh.
32	N — N. C. C. Office or Rahams house. S — Saharsa to Madhepura Road/house of Ram Mishra/ Middle School/ Rly. Colony. E — College gate W — Prashant Chitralaya Road, Dr. Rahams house to Ram Krishna.
33	N — Mahavir Asthan, Municipality Ghawk. S — Meeratalkies and Dr. S. N. Chaudhary. E — H/o Phuleshwar Singh. W — Ganga Lal Chawk.
34	N — Polytechnic Gumti S — N. C. C. Office Road, D. Raham house. E — Madhepura Rly. line. W — Meera Cinema *Pacca* Road.
35	N — Nizamat Naya tola S — Mahabir Asthan E — Ganga Lal School to Rly. line. W — Mahabir Ashram
36	N — Kosi Project Chawk S — Hira Lal Saw house E — Mizamat Mija tola W — Kosi Project Chawk
37	N — *Pacca* Road/Rly. Gumti S — Gung Jala Gumti E — Kosi Project Chawk W — Rly. Gumti
38	N — Shivpuri Gumti, Kachahari Gumti, Bair Bano tola. S — P. W. D. Road Railway Gumti to house of Indra Nand Pathak. E — Kosi Project, house of Bideshwar Das. W — Rly. line Kachahari Gumti to Krishna Kinker Jha house.
39	N — Haque Para Durga Ram's house Supaul Rly. line. S — Bl. no. 38 Khanai Das's house Rly. Gumti. E — Bl. no. 40 Durgi Ram's house to Khanai Das. W — Saharsa Supaul Rly. line Channa Godown Court Gumti.
40	N — Haquepara, house of Durgi Ram to Yadav tola. S — H/o R. P Yadav, Bl. no. 82 house of Khanai Das to old Rly. line. E — H/o Ganga Das Bhabi Sah. W — Kosi Colony house of Durgi Ram to house of Khanai Das.
41	N — Yadav tola to Bijay Nath Singh Path. S — Resham Industry Saharsa Madhepura Rly. line Nabi tola. E — Bl. no. 83 Baijnath Singh Path. W — Yadav tola to Saharsa Madhepura Rly. line.
42	N — Baijnath Path, boundry of P. W. D. S — Sarswati Asthan to Lakhminia tola and Pitri river. E — N. A. W — Lakhminia tola to Baijnath Path boundry.
43	N — Lakhminia tola to P. W. D. Road Sarswati Asthan. S — Saharsa Basti & Tiwari tola Chawk to Ali Ahmad's house. E — Bhagwati Asthan Ali Ahmad's house to Sarswati Asthan. W — Polytechnic Tiwari tola Chawk to Lakhminia tola.
44	N — Saharsa Madhepura Rly. crossing. S — Madhepura Gumti Tiwari tola Chawk. E — Lakhminia tola W — Saharsa Madhepura Railway crossing.
45	N — Tiwari tola Chawk S — Halim house to Shagir house. E — H/o Md. Halim W — H/o Md. Shagir

ANNEXURE TO URBAN/VILLAGE PRIMARY CENSUS ABSTRACT—*contd.*

Boundaries of Enumeration Blocks

Name of Town—Saharsa (M) : Location Code—4/20/I—*contd*

Enumeration Block no.	Description
1	2
46	N — Shop of Umas Shopti. S — H/o Md. Shalim E — Ali Ahmad's house W — H/o Md. Sadik
47	N — Madhepura Road S — Tiwari tola, *Kabristan* Road. E — Tiwari tola and H/o J. Mishra. W — Saharsa Madhepura Rly. Line Madhepura Gumti to *Kabristan* Road.
48	N — College Road Gali to Madhepura Gumti. S — H/o Jaykant Mishra to Rly. line. E — Rly. line W — H/o J. Mishra to College gate.
49	N — Saharsa College gate S — Chandradhar Sadan to Jhapra tola Gumti. E — H/o S. N. Peshkar, Rajendra Panday. W — H/o Dr. Janardan Choudhary.
50	N — Rly. line to H/o Srikant Mishra. S — Rly. line to H/o Bharat Pd. E — H/o Shyam Singh W — H/o Shreekant babu.
51	N — Jhapra tola S — Sarwa Gumti E — H/o Gaffas babu W — Thara Tola Gumti
52	N — Jhapra tola S — Sarwa Gumti. Mansi Rly. line. E — Korlahi Road W — Mansi Gumti (Sarha Gumti Rly. Bridge).
53	N — Bherdhari Chowk S — Korlahi to Samdaghat, Chndrama Singh's temple. E — Merdhari Chawk to Samda ghat. W — Karlahi Road to H/o Gaffas babu.
54	N — H/o Ali Ahmad and Sarswati Ashram. S — Basti Pokhar to Vordhari tola. E — Bhudhari tola to Sarswati Ashram. W — H/o Ali Ahmad to Basti Pokhar.
55	N — Verdhari Road Chawk to Tilabedhar. S — Samda Ghat to Tilabedhar. E — Tilabedhar W — Verdhari Road to Samda Ghat.
56	N — Shahpur Pashupalan Chawk. S — Nriyar *Pucca* Road E — Naya Bazar Chawk W — Shahpur Nriyar Road.
57	N — Shahpur Road S — Nriyar Road. E — Pashupalan Chawk W — Shahpur Nriyar Road.
58	N — Pitch Road S — Nriyar Kutchia Road A. D. M. quaters. E — Pitch Road. W — Pond and vacant land.
59	N — Vacant land (Zila School). S — Balmiki Ashram, Dhobi Tola. E — Electricity board. W — S. D. O's confidential office.
60	N — Harijan hostel S — H/o Kailash E — Pitch Road W — Vacant land
61	N — H/o Sitaram Shah S — Pitch Road E — Pitch Road W — *Kutcha* Road
62	N — Naya Bazar (Kutcha Road. S — Kabargah E — *Kutcha* Road Damodar's house. W — Ganga Sahu house
63	N — Gandhi path *Pucca* Road to Saharsa. S — Bangaon *Pucca* Road to Saharsa, E — *Kutcha* Road W — *Kutcha* Lane
64	N — Gandhi path *Pacca* Road. S — Bangaon Road to Saharsa. E — Dharmshala Road W — Pitch Road
65	N — Power house Road S — Iron smith shop E — D. B. Road W — House of Mahabir Mishra,
66	N — Vacant Land Vidhya Nath Prasad. S — L. N. Mishra Road Tea Biscuit shop. E — D. B. Road Dbhlon Chowk. W — Gandhi path Shankar Sah house.
67	N — Boundry of Block no. 83. S — Mauja Sulindabad to tola Khairpur. E — Saharsa to Sulindabad Road. W — Marufganj Road
68	N — Betel shop S — H/o R. Yadev and Guneshwar Gupta. E — Road W — Dev Narayan Sevarnalay to Bata shop.
69	N — Bagaue Pitch Road S — Mustaffa Tola E — Musmat Pokhar W — Peskar Nath
70	N — *Kutcha* Road S — Sulindabad E — *Kutcha* Road W — *Pucca* Road
71	N — H/o Vijendra Prasad. S — H/o Kanti Sharma E — H/o Jagdev Sharma W — R. K. Sewaria
72	N — Ranjit Chowdhary's house to Mandir. S — Sulindabad Arghra Ramrupsaw house. E — Rly. line, Mandir to Path. W — Ranger's house

ANNEXURE TO URBAN/VILLAGE PRIMARY CENSUS ABSTRACT—*contd.*

Boundaries of Enumeration Blocks

Name of Town—Saharsa (M) : Location Code—4/20/I—*contd.*

Enumeration Block no.	Description
1	2
73	N — *Pucca* Road S — *Pucca* Road Rly. line. E — Block no. 8 W — Rly. platform, Mahabir Mandir.
74	N — *Kutcha* Road S — Rly. line E — *Kutcha* Road Rly. line. W — *Kutcha* Road and main Mandir.
75	N — *Kutcha* Road S — *Pucca* main Road E — Rly. line W — Saharsa College
76	N — Pitch Road S — Pitch Road, V.I.P. E — Pitch Road W — Rly. line
77	N — H/o Mahindra Shah S — Punchwati, Ram Deo Prasad house. E — Sahib Miya house W — Krishna Prasad
78	N — H/o Md. Ahmad Nizamat Chowk. S — Mahabir Asthan E — Nagarpalika Chowk. W — Punchwati Chowk
79	N — D. B. Road Binachand Sahay's house, house no. 103 to Ram Jaman Singh house no. 29. S — Road. Buchan Das house no. 169 to Sureshnand house no. 191. E — Municipality Road, Ram Jiwan Sing's house to Suresh-mandal. W — Railway Gumti, Buchandas house to Bimalchand Sahay house.
80	N — *Pucca* Road S — Mataoun house to Md. Tahid from G. B. Prasad house to Md. Tahid. E — *Pucca* Road Gung Jala Chowk. W — Rly. line from Kishori Devi house to Mataoun house.
81	N — Road, Gumti S — P. W. D. Road, Kosi Chowk. E — *Kutcha* Road, Block no. 82. W — Rly. line.
82	N — Boundry of Baijnath Paddhi Block no. 40. S — Rly. line Resham Office. E — Simraha Road W — Kosi Colony
83	N — Baijnath patti S — Rly. line E — Jilaway River W — H/o Slamat Miya Block no. 41.
84	N — Baijnath path to P.W.D. S — Sarswati Asthan to Lakhminia tola. E — Sarswati Asthan to P.W.D. bridge. W — Lakhminia tola to B. path boundry.
85	N — Sagir's house to Halim house. S — Gaffar's house to Muzahid's house. E — H/o Halim Muzahia to Halim house. W — H/o Sagir to Gaffar house.
86	N — H/o Jasim and Kalim. S — Saharsa Basti Pokhar. E — H/o Ilyass from Ambika house to Mehrab house. W — H/o Shalim from garden to Sir Suleman house.
87	N — Kabristan Road S — Jhapra tola Road E — Jhapra tola to Railway gumti. W — Rly. Line
88	N — H/o Bhagwat Pd. to Rly. Line. S — H/o Saryug Sah E — Rly. Line W — College gate
89	N — Chawhas Sadan to Lohia Road S — H/o V. Pd. to Shivpujan house. E — Lohia Road, Kayasth tola Road. W — Kayasth tola Road, Lohiya Road.
90	N — H/o Bharat Pd. to Rly. Line Japra tola Gumti. S — Rajendra school to Road Jhapra tola to Gumti Road. E — H/o D. H. Yadav and Jhapra tola Gumti. W — Rajendra school Road to Bharat Prasad.
91	N — Jhapra tola Gumti to H/o Gaffar Babu. S — Sarba Gumti to H/o Gaffar Babu. E — Gaffar Babu ka Kamat. W — Sarwa Gumti Road to Middle Jhapra tola.
92	N — Pony Misri Road to Ali Ahmad. S — Barti Pokhar to Virdhari tola. E — Virdhari tola to Sarswati Ashram. W — Md. Nazir house to Pokhar.
93	N — Virdhari Road S — Sauda ghel to Silaga Dhas. E — Tilabe Dhas W — Misund to Sayda Ghat.

ANNEXURE TO URBAN/VILLAGE PRIMARY CENSUS ABSTRACT—*contd.*

Boundaries of Enumeration Blocks

Name of Town—Supaul (M) : Location Code—4/20/II

Enumeration Block no.	Description
1	2
1	N — Boundry of Municipality. S — Gajhadhar E — Rly. Line, Gajhadhar. W — Municipal Boundry
2	N — *Kutcha* Road, Municipal Boundry. S — Gajhadhar E — Gajhadhar W — *Kutcha* Road and ward boundry.
3	N — Gajhadhar S — Ring Bandh E — *Pucca* Road W — Gajhadhar
4	N — Supaul ward No. 1, Bl. No. 4 Ring Bandh. S — Lohiya Nagar Path E — N. E. Rly. W — Gajhadhar to Ring Bandh, house of Ranjit Gupta.
5	N — *Pucca* Road S — Jail Road E — Block Boundry, Supaul Saharsa, P.W.D. Road. W — Bandh
6	N — Railway Gumti S — Station Road E — Rly. Line W — P.W.D. Road
7	N — Bl. No. 6, P.W.D. Road to Pasawan Tola. S — Nauaha Kachahari, Block No. 8. E — Bl. No. 6, Paswan Tola. W — Bl No. 5, Supaul, Sabarsa P. W. D. Road.
8	N — Bl. No. 7. Noana Road S — Station Road Bl. No. 16. E — Medicine house W — P.W.D. Saharsa Road.
9	N — Station Road S — Supaul Sidheswar Road, Gudani Road. E — Rly. Line W — Thakurwari Chowk
10	N — Marwari Pathshala (Park). S — Kosi Bandh Road E — P. W. D. Road, Supaul-Saharsa W — Public Relation Office.
11	N — Municipality Road S — Kosi Road E — Road, Durga Asthan to girl Middle School. W — Gonchare Road
12	N — Bl. No. 43 Gajhadhar & Ward Boundry. S — Kosi Road E — Kosi Road, Boundry of Block No. 43 and Gorhiya Road and Census Block No. 678. W — Gajha River Municipal Boundry.
13	N — Kosi Road Bl. No. 10. S — Municipality Road E — Supaul Saharsa Road. W — Municipality Road, Bl. No. 14.
14	N — Kosi Road S — P. W. D Road Mehtar Tola E — Bl. No. 10, Kosi Road to P. W. D. Road. W — Dhobi Tola Road
15	N — Block No 12, Kosi Road S — Mehtar Tola E — Dhobi tola Road W — Kosi Road, Block No. 12.
16	N — Supaul Station Road S — Ward No. 5 Hospital Wall to Ram Das Akhara. E — Ward No. 12 W — Saharsa Supaul Diyara Road, Hospital Chowk.
17	N — Block Boundry, Municipal Road. S — Veena Road E — Boundry of Bl. No 45. W — P. W. D Road Supaul-Saharsa
18	N — Kosi Road S — Municipal Boundry E — Ring Bandh Gajhadar. W — Municipal Boundry
19	N — Kosi Road S — Municipal Boundry E — Momin tola & Kosi Road. W — Gajhadhar
20	N — Kosi Koad S — Bashotti Road to Momin Tola. E — *Kutcha* Road W — Ring Bandh
21	N — Choti Masjeed S — Block No. 47 E — *Kutcha* Road Bashotti Road. W — Block No. 20, Municipal Boundry.
22	N — Veena Road S — Dr. Vijay House E — *Pucca* Road W — P. W. D. Road Supaul-Saharsa
23	N — *Pucca* Road S — Ward No. 7, Block 24 E — Rly. Line W — *Pucca* Road
24	N — Brahman Tola Road S — Municipal Boundry E — Rly. Line W — *Kabristan* Road
25	N — Masjeed S — *Kabristan* Road E — Phulwari Muhalla W — P.W.D. Road
26	N — Basbitty Road to Supaul Road from Saharsa S — Northernwall Kosi Project. E — Supaul Saharsa Road. W — Supaul Basbitty Road.
27	N — Wall of Kosi Colony. S — Ward boundry & *Kutcha* Road. E — Supaul Saharsa *Pucca* Road. W — Basbitty Road.

ANNEXURE TO URBAN/VILLAGE PRIMARY CENSUS ABSTRACT—*contd.*

Boundaries of Enumeration Blocks

Name of Town—Supaul (M) : Location Code—4/20/II—*contd.*

Enumeration Block no.	Description
1	2
28	N — Kujartoli Masjeed S — Block No. 30 E — P.W.D. Road W — Basbitty Road
29	N — Maricha Road S — Bl. No. 31 E — Maricha Road W — P. W. D. Road Supaul-Saharsa.
30	N — Municipal Road S — Municipal boundry E — Municipal boundry W — Supaul Saharsa *Pucca* Road.
31	N — Boundry of Ward S — Boundry of Bl. No. 32. E — Kishanpur Road W — Rly. Line
32	N — Ward boundry S — Bl. No. 33 E — Kosi Nahar W — Kishanpur Road
33	N —Block No. 34 S — Supaul Singheshwar Road. E — Bonndry of Municipality. W — Kosi Nahar
34	N — Supaul Pipra Road S — Bl. No. 35, Supaul Singheshwar Road. E — Boundry Shiv Mandir to Chedi Mistri house. W — Rly. Line
35	N — Ward No. 10 S — Supaul Singheshwar Road E — Block No. 36 W — Road. Shiv Mandir to Chedi Mistri house.
36	N — Singheshwar *Kutcha* Road. S — Veena *Pucca* Road E — Rly. Narrowgauge line. W — Hatia *Pucca* Road
37	N — Supaul Singheshwar Road. S — Block No. 37 E — Kosi Nahar W — Road. Railway Chowk.
38	N — Supaul Singheshwar Road. S — Municipal Boundry E — Boundry of Municipality W — Kosi Nahar
39	N — Ward Boundry, Road and Block No. 1. S — Gajhadar, Road and Block No. 2. E — Block Boundry W — Block Boundry
40	N — *Pucca* Road Mela Gumti. S — Ring Bandh E — Rly. Line W — Bela Road
41	N — Road Leading to Jail. S — Dharamshala Road E — P.W.D. Road W — Bandh & *Kutcha* Road.
42	N — Durga Asthan Road, Dharmshala Road S — Kosi Road E — *Pucca* Road W — Road leading to Durga Asthan to Girls School.
43	N — Gajha River S — Gorhiyan Road E — Boundry of Block No. 11. W — Boundry of Block No. 12.
44	N — Salhesh to P.W.D. *Pucca* Road. S — From Kosi Road to P.W.D. Road. E — P W.D. Road W — From Kosi Road to P.W.D. Road.
45	N — Hospital S — Veena Road E — *Kutcha* Road W — Boundry of Block No. 17.
46	N — Mehtartoli Road S — Basbitti Road E — P.W.D. Road W — *Kutcha* Road, Western Side of Thana.
47	N — Boundry of Block No. 21. S — Basbitti Road, Municipal Boundry. E — Basbitty Road W — Municipal Boundray.
48	N — Block No. 22 S — Bari Masjeed E — Miura Dehar W — P.W.D. Road
49	N — Hussain Chowk S — P.W.D. Road to Basti Road E — P.W.D. Road W — Basbitty Road
50	N — Lane Block No. 28 S — Municipal Boundry E — P.W.D. Road W — Basbitty Road, Ward Boundry.
51	N — Boundry of Block No. 29. S — Chamar Toli Road E — Maricha Road W — P. W. D Road
52	N — Block No. 31 S — Supaul Pipra Road, Rly Gumti E — Supaul Kishanpur Road. W — Rly. Line
53	N — Supaul Pipra Road S — Rly Gumti to Kosi Canal & Shiv Temple. E — Kosi Canal W — Supaul Kishanpur Road to Station Road.
54	N — Municipal boundry S — Boundry of Block No. 33. E — Municipal boundry W — Kosi Canal
55	N — Road S — Supaul Singheshwar Road. E — Supaul Singheshwar Road. W — Rly. Line

ANNEXURE TO URBAN/VILLAGE PRIMARY CENSUS ABSTRACT—*contd.*

Boundaries of Enumeration Blocks

Enumeration Block no.	Description	Enumeration Block no.	Description	Enumeration Block no.	Description
1	2	1	2	1	2
	Name of Town—Supaul (M) : Location Code—4/20/II—*concld.*				
56	N — Kosi canal *Kutcha* Road to Shiv temple. S — Supaul Singheshwar Road. E — Kosi Canal W — *Kutcha* Road from Munnilal Shah.	57	N — Block No. 37 S — Kosi Canal E — Kosi Canal W — Rly. Line	58	N — Boundry of Block No 38. S — Municipal Boundry E — Municipal Boundry W — Kosi Canal & Rly. Line.
	Name of Town—Birpur (NAC) : Location Code—4/20/III				
1	N — Border of Nepal S — *Pucca* Road from Hospital to Bhimnagar. E — Road from Hospital border. W — Phatapur Border of Mauja.	7	N — Vacant Land. Guest house Chowk. S — Gol. Chowk upto old Market Chowk. E — Hatia Chowk to Kosi Guest house. W — Gol. Chowk to Kosi Guest house.	13	N — Air Port Road S — Burmah Shell Chowk to leather factory. E — Road from House No. 105. W — Road Gol. Chowk to Forbesganj.
2	N — Nepal border S — Border of Kosi Colony. E — Road from Kaushiki bhavan to Nepal border. W — Road, Kosi Colony border to Nepal border.	8	N — Nepal Border S — Block No. 16 E — River, Border of Mauza Cadarnar. W — Road Starting from house No. 102 to Nepal Border.	14	N — Air Port S — Basantpur boundry E — Hatia River W — Bhim Nagar *Pucca* Road.
3	N — Shiwir's Northern Road. S — Park to Northern Road. E — Main Road to Park W — Shiwir's Western Road.	9	N — Gafur Munsi's Rice Mill S — Hawai field (Air Port field). E — Mauja Rani Patti Pipirati Mag. W — Southern gate of Air Port.	15	N — Road, from House No. 64 to 96. S — Road Post Office to S. Mishra. E — Post Office Chowk to Children Park Road. W — Road to House No. 54 to 64.
4	N — Kosi Colony border S — Gol. Chowk E — Gol. Chowk to Kaushiki Bhavan. W — Gol. Chowk to Park	10	N — Plot No. 958 (Sukhdeo Medical Hall). S — Plot No. 853 to northern gate of Air field. E — Road Starting from Air Port. W — Plot no. 953 to 958 (near Sukhdeo Medical Hall).	16	N — Vacant land in the north of house No. 101. S — Northern boundry of Block No. 16. E — Boarder of mauza Gridarmari. W — Road starting from old market chowk upto house No. 102.
5	N — Road from Quarters No. E. L to Children Park. S — Road Dakghar Chowk to H/o S. Mishra. E — Road, house No. 54 to 64. W — Road from H/o S. Mishra to Qrts No. —EL.	11	N — *Pucca* Road to Cinema Hall. S — Mahavir Asthan to Land Development Bank Road. E — Cinema hall to Navin Printing Press Road. W — Gol Chowk to Forbesganj Road.	17	N — Northern & Eastern Road of corner of House no 116. S — Southern boundry, No. 100. E — Eastern boundry, Boarder of mauza Rani Patti. W — Vacant Land
6	N — Road from S. Mrshra to Post Office. S — Gol. Chowk to Hospital Road. E — Gol. Chowk to Post Office. W — H/o S. Mishra to Hospital.	12	N — Road Shah Chowk to Bhim Nagar. S — Petrol Pump Road E — Road to Navin Printing Press. W — Nihar, Boarder of Patchpur Mauza.	18	N — Gol. Chowk to Bhim Nagar Road. S — Petrol pump Road E — Road to Navin Printing Press. W — Road in the east of 88,89 to Road in the east of 68,69 west road to 109, 110.

ANNEXURE TO URBAN/VILLAGE PRIMARY CENSUS ABSTRACT—*contd.*

Boundaries of Enumeration Blocks

Enumeration Block no.	Description	Enumeration Block no.	Description	Enumeration Block no.	Description
1	2	1	2	1	2
	Name of Town—Birpur (N.A.C.) : Location Code—4/20/III—*concld.*				
19	N — Gol. Chowk to Hospital Road. S — Road to power house to Air Port field. E — Navin Printing Press Road. W — Forbesganj Birpur Road.	20	N — Air Port field Road S — Power House to Air Port field road in the south. E — Road Starting from the corner of house no. 191, 192. W — South west corner of house No. 6 to the north west corner of H.N. 81.	21	N — Road to Air Port field. S — Road from Burmah Shell to factory. E — Road to Basantpur Block. W — Air Port field Road. Block No. 2[illegible].
	Name of Town—Nirmali (N.A.C.) : Location Code—4/20/IV				
1	N — Kosi Bandh, Mauza Bangara S — *Kutcha* Road Plot No. 233. E — *Kutcha* Road Plot No. 373. W — Kosi Bandh	6	N — Kosi Bandh S — Road No. 233. Nahata Road. E — Main Road, Chandra Shekhar Road. W — Subhash Chadra Road.	12	N — Rly. Line S — Kadmaha Road E — Road, Mohna Village. W — Kosi Bandh Lalmania village.
2	N — *Kutcha* Road S — Anchal Sarak E — Vyapar Mandal W — Kosi Bandh	7	N — River Bandh S — Durga Asthan upto Bandh. E — River Mahua W — *Pucca* Road N.A.C.	13	N — Fuleshwar Choudhary House to nirmal Rice Mill. S — Hospital to thana Road E — Cinema Hall to Hatia Road. W — Rice Mill
3	N — Mauja-Chajna S — Mauza Lal mania E — Kosi Tatbandh W — College hostel, Mauza Lachman.	8	N — Anchal Sarak S — Khalhesh Asthan E — House of Bimal Sah W — Kosi Bandh	14	N — Durga Asthan to Bandh. S — Nirmali Rice Mill Road. E — Mahua W — *Pucca* Sarak. N.A.C.
4	N — Western Road from Cinema hall. S — Fuleshwar house to Nirmali Rice Mill. E — Hatia to Cinema Road. W — Nirmal Rice Mill	9	N — Road upto S. N. Ara S — Dush Lakh Chowk E — Rly. Gumti W — Kosi Bandh	15	N — Anchal Sarak, Hospital to Block. S — Ranjeet Rice Mill. E — *Kutcha* Road, Haat to Post Office. W — Thana Subhas Road
5	N — Mahavir Chowk to Cinema Road S — Nahata Marg, Kutcha Road. E — Main Road, Chandra Shekhar Road. W — Subhash Chowk Road to Cinema.	10	N — Nahata Road S — Rly. line E — Chandra Shekhar Road. W — Rly. Gumti	16	N — Dush Lakh Chowk to Kosi Colony. S — Railway line E — Dush Lakh Chowk to Railway Gumti. W — Kosi Colony
		11	N — *Pucca* Road, Nirmala Baba Road S — Rly. line E — Heera Bandh Mohna village. W — Main Road		
	Name of Town—Madhepura (M) : Location Code—4/20/V				
1	N — Pathraha S — Yogama E — P.W.D. Road W — Sahugarh	3	N — *Kutcha* Road S — *Kutcha* Road E — *Kutcha* Road Sutihar Tola W — *Kutcha* Road, Kosi dhar.	5	N — Tahsil Kachahari College Chowk. S — Nawab Uddin, P.W.D. Road House of Shivji Sah. E — P.W.D. Road W — Bandh
2	N — College Chowk S — *Kutcha* Road, Gopal Road. E — River Kosi dhar W — P.W.D. Road	4	N — *Kutcha* Road S — Bandh Katcha Road E — Bandh Kutcha Road House No. 75 Ajay Yadav. W — *Kutcha* Road Sutihar Tola.	6	N — Kalali Road S — Hospital Chowk E — P.W.D. Road W — Road near Ashu Babu house to Chowk.

ANNEXURE TO URBAN/VILLAGE PRIMARY CENSUS ABSTRACT—*contd.*

Boundaries of Enumeration Blocks

Name of Town—Madhepura (M) : Location Code—4/20/V— *contd.*

Enumeration Block no.	Description	Enumeration Block no.	Description	Enumeration Block no.	Description
1	2	1	2	1	2
7	N — Bandh Kutcha Road S — *Kutcha* Road, Lahari Tola E — *Kutcha* Road W — Bandh & Kutcha Road.	17	N — Municipal Road S — *Vakalat* Khana Road E — Thakurbari Road W — P.W.D Road	28	N — P.W.D. Road S — By Pass Road E — By Pass Road, Jaipal Path. W — Station Road (P W D·) Patarghat Road.
8	N — Road nearLahari Tola S — Road Kalika dath Mandal Tola E — Municipalitiy Road (Nagarpalika Rd.) W — Bandh	18	N — Luxmipur Muhalla S — *Vakalat Khana* Road E — *Bandh Pucca* Sarak W — Thakurbari Road	29	N — *Kutcha* Road S — Garib Tola Road E — *Kutcha* Bandh, Garib Tola W — Patarghat Road
9	N — H/o Satay Warat Mandal Tola. S — Sahugarh Road E — Municipal Road W — Municipal Road	19	N — Municipal Road S — *Vakalat Khana* Road E — River Kosi W — P.W.D. Road	30	N — Mission Road S — Tuniahi E — Sonbarsa Road W — Kosidhar
10	N — Sahugudh Road S — Old Registry Road E — Kali Mandal Tola, Jaidew Tola. W — Khedan Maharaj Ka Asthan.	20	N — *Vakalat Khana* Road S — Road near house of Shiasaran Singh, Advocate. E — Kosidhar W — Road near house of R. Jha Advocate.	31	N — Garib Tola Road S — Tuniahi E — P.W.D. Road, Patarghat Kosidhar. W — Tiniahi *Kutcha* Road Sonbarsa Road.
11	N — Bandh S — Kujla Bandh E — Bandh near house of Kisan Ram. W — River Kosi	21	N — *Vakalat Khana* Road S — Shiv mandir Road E — Municipal Road W — P.W.D. Road	32	N — Electricity Office Road. S — Sahugarh Road E — P.W.D. Road T.P College. W — Nawtolia tola
12	N — Municipal Road S — Dr. Satish Chandra Road. E — P.W.D. Road W — Bandh *Kutcha* Road	22	N — Shiv Mandir Road S — Municipal Road E — Municipal Road near House of Baidyanath Jha. W — P.W.D. Road	33	N — Petrol pump Road S — Municipal Road E — Municipal Road W — P.W.D. Road
13	N — Dr. Satish Chandra Road. S — Gudari Read E — P.W.D. Road W — Bandh	23	N — Gudri Road S — House of R.B.K.P. Mandal. E — P.W.D. Road W — Bandh	34	N — P.W.D. Road S — *Kutcha* Road E — Gumti dhar W — P.W.D. Road
14	N — H/o Siri Sahu S — H/o Sudarshan Shah & Petrolpump Road. E — Shiv Mandir Road W — P.W.D. Road	24	N — R.B.K.P. Mandal House S — P. W. D. Station Road. E — P.W.D. Road Madhepura. W — Cinema Road	35	N — *Kutcha* Road S — Bandh Kutcha Road, E — Bandh Pitch Road W — Bandh
15	N — Jangilal Mistri Road leading to Petrol Pump. S — Jagjivan Path E — Corporation Road W — P.W.D. Road	25	N — Kosi Bandh S — P.W.D. Road E — House of Arunadan Yadav W — Kosi River	36	N — H/o Nawab Uddin, P.W.D. Road. S — Old Kalalli Road & Bandh. E — P.W.D. Road. W — Sahugarh Road
16	N — Jagjivan Road S — Laxmipur Road E — Kosi River W — P.W.D. Road	26	N — P.W.D. Road S — Rly. Line, Mission Road. E — Rly. Station W — Kosi River & Amaut utter Bari.	37	N — Petrolpump Road S — Municipal Road E — Municipal Road W — P. W. D. Road
		27	N — Station Road S — Mission Road House of Jhapat Yadav. E — Patarghat Road, of Bhutila Yadav. W — Municipal Road		

ANNEXURE TO URBAN/VILLAGE PRIMARY CENSUS ABSTRACT

Boundaries of Enumeration Blocks

Enumeration Block no.	Description	Enumeration Block no.	Description	Enumeration Block no.	Description
1	2	1	2	1	2
	Name of Town—Madhepura (M) : Location Code—4/20/V—*concld.*				
38	N — Municipal Road S — Municipal Road Jagjivan Path. E — *Aam Rasta* W — Gumti River	41	N — Gudri Road S — Block No. 41, Pokhar. E — P.W.D. Road W — Road from central Bank.	44	N — N.H. & Railway Line. S — Mission Road E — Patarghat Road W — Rasta
39	N — Jagjivan Road Bandh. S — Luxmipur Mohalla E — Kosi Dhar W — Road	42	N — Pitch Road S — P. W. D. Saharsa Road. E — Cinema Road W — Mission Road	45	N — Mission Road S — Mission Road E — Pitch Road W — Mission Road
40	N — Shiv Mandir & Municipal Road. S — Road E — Road W — H/o Phulchdia Jha	43	N — N. E. Rly. Line S — Mission Road E — Municipal Road W — Municipal Road		
	Name of Town—Murliganj (N.A.C.) : Location Code—4/20/VI				
1	N — Kuwas Chand Anchal Marg. S — Rahta to Punia Road. E — Bhanghachadpur W — Banga River	8	N — Thakurbari Road S — Hat Road Gol Bazar. E — Thakurbari Road W — Banga River	15	N — Kalali Road S — P.W.D. Road E — P. W. D. Road W — P. W. D. Road M/13 Road.
2	N — Rahta to Purnia Road. S — Block No 2 Vola Shah Street. E — M/13 Road W — Banga River	9	N — Gosaitola Kutcha Road. S — Kalali Road E — Gosai tola W — Gol. Bazar, Thakurbari Road.	16	N — P.W.D Road S — Raghu Nathpur panchayat. E — Banga River W — Mirganj Canal
3	N — Rahta to Purnia Kutcha Road. S — Goshala Road E — V M. High School, Soni School. W — M/13 Road	10	N — Gosai tola Road S — Kalali Road E — Gosai tola Road W — Gosai tola bakhunt line.	17	N — Saharsa — Purnia Road. S — Rly. Line E — Annant Asthan W — Banga River
4	N — Rahta to Purnia Road. S — Goshala Road E — Vacant Land W — Soni School	11	N — Gosai Tola Road S — Kiran Talkies, Kalali Road. E — P.W.D. Road W — Gosai tola	18	N — P.W.D. Road S — Dighi Panchayat E — Behariganj Road W — Banga River
5	N — A. S. A. Road Goshala Road S — N.A.C Road E — *Pucca* Road M/13 Road. W — Banga River	12	N — Hanuman Nagar Chakla S — P.W.D Road E — Banga River W — Mirganj River	19	N — Hospital Thana Road S — Railway Line E — Pakilpar Nahar W — Murliganj — Behariganj Road.
6	N — Goshala Road S — M/13 to P. W. D. Road. E — P.W.D. Road W — M/13 Road & Mehtar Tola Road.	13	N — Kutcha Road, Tari Road S — P.W.D. Road E — Mushari tola to Mehtar tola Road W — Banga River	20	N — P. W. D. Road Purnia. S — Brahm Asthan Tapra Road. E — Pakilpar Panchayat Buajha Chandpur Road. W — P W D Road
7	N — N.A.C. Road S — N. A. C Road, Thakurbari. E — M/13 Road W — Banga river	14	N — Hat Road S — P.W.D. Road E — M/13 Road W — Mushari tola Road	21	N — Brahm Asthan Road S — Hospital Road E — Sonia Pokhar W — D.B. Road

ANNEXURE TO URBAN/VILLAGE PRIMARY CENSUS ABSTRACT—*contd.*

Boundaries of Enumeration Blocks

Enumeration Block no.	Description	Enumeration Block no.	Description	Enumeration Block no.	Description
1	2	1	2	1	2
	Name of Town—Murliganj (N A.C.) : Location Code—4/20/VI—*concld.*				
22	N — Brahm Asthan Road S — Hospital Road E — Pakilpar Panchayat W — Jairampur Kutcha Road.	24	N — Goshala Road S — P. W D. Road Saharsa to Purnia. E — P.W.D. Road W — M/13 Road	26	N — Saharsa—Purnia P.W.D. Road. S — Kutcha Road Anant Asthan. E — Murliganj to Behariganj Road. W — Vacant Land
23	N — Vacant Land S — Goshala Road E — Chandpur Bhagha Marg W — Kutcha Road	25	N — Goshala Road S — Vacant Land E — P.W.D. Road W — M/ 3 Road	27	N — Rly. Line S — Digdhi Panchayat E — Pakilpar Panchayat W — Punchgachia Digdhi Road
	Name of Town—Bihariganj (N A.C.) : Location Code—4/20/VII				
1	N — Baijnathpur Raj Ganj S — Muslim tola E — Rajganj Bihat Yadav Tola. W — Luxhmipur	9	N — Agriculture farm S — Mohanpur Road E — H/o Salhar W — Luxhmipur Road	18	N — Bihariganj S — Gammail E — Hathiaudha W — *Pucca* Road & Agricultrual Area Road.
2	N — Baijnathpur Mahadev Tola. S — Muslim Tola E — Raj Ganj W — Luxhmipur Mahadev Tola.	10	N — Mohanpur Road S — Chandi Asthan E — Sata Chowk Road W — Mohanpnr Road	19	N — Rly. Line, Block no 31. S — Gulati tola, Block no. 29. E — Masjeed, Agricultural Area. W — Badhaya *Pucca* Road.
3	N — Mahadev Tola S — Bihariganj E — Muilim Tola W — Luxhmipur boundry	11	N — Kutcha Road Mohanpur Road. S — Chandi Chowk E — *Kutcha* Road W — *Kutcha* Road	20	N — Singheshwar Tola S — Gammail E — Ali Mohammad Tola. W — Gammuil
4	N — Bihat Yadav Tola S — Bihariganj E — Purnia district W — Muslim Tola	12	N — Kusthan S — Jawahar Chowk E — Main Road W — Laheri Tola	21	N — Singheshwar Tola S — Gammail E — Ali Mohammad Tola. W — Gammail
5	N — Raj Ganj Muslim Tola. S — Rly. Line (Bihariganj). E — Purnia District boundry. W — Muslim Tola	13	N — Kusthan S — Jawahar Chowk E — D. B. Road W — Bazar Road	22	N — Masjeed S — Madhukar Chowk E — Goth Yadav Tola W — Jolah Tola
6	N — Agriculture farm S — Agriculture farm E — Paswan Tola, Harijan L.P.S. Chand. W — Rishirev Tola Mohanpur.	14	N — Sashtri Chowk Kusthan. S — Station Block No. 30. E — Bazar Agricultural Area. W — Jawahar Chowk, D.B. Road	23	N — Masjid S — Madhukar Chauk E — Ghosh Yadav Tola W — Jalan Tola
7	N — Agriculture farm S — Block No. 7 E — Rajput Tola W — Harijan School	15	N — Ghandhi Ghowk S — Barhaiya E — Rly. Station W — Bishanpur	24	N — Parokia Tola S — Madhukar Chowk E — Moti Chak W — Md. Tola
8	N — Agriculture farm S — *Pucca* Road E — Mohanpur Road W — Harijan Tola (Chamar Tola).	16	N — Jawahar Chowk S — *Pucca* Road, Gandhi Chowk. E — Road W — Nahar	25	N — Parokia Tola S — Madhukar Chowk E — Moti Tola Chowk W — Ali Md. Tola
		17	N — Mohanpur S — Gammail E — Bihariganj W — Mohanpur		

ANNEXURE TO URBAN/VILLAGE PRIMARY CENSUS ABSTRACT—*concld.*

Boundaries of Enumeration Blocks

Enumeration Block no.	Description	Enumeration Block no.	Description	Enumeration Block no.	Description
1	2	1	2	1	2
	Name of Town—Bihariganj (N.A.C.) : Location Code—4/20/VII— *concld.*				
26	N — Lodhan Miya Tola S — Parmanandpur E — Purnia Dist. boundry. W — Goth Tola	28	N — Sinduria Tola S — Kowrath Tola Moti Chowk E — Purnia Dist. boundry. W — Goth Tola	31	N — Rly. Station S — Block No. 19 E — Masjeed W — Barhaiya
27	N — Sinduria tola S — Moti Chak E — Mitta Tola W — Goth Tola	29	N — Rly. Line S — Chamila Road E — Block No. 32 W — *Kutcha* Road	32	N — Railway Line S — Block no. 29 E — Purnia district Boundary. W — Block no. 29
		30	N — Block no. 14 S — Station Road E — Agricultural Area W — D. B. Road		

DEVELOPMENT BLOCK MAPS

KAHARA C. D. BLOCK

INDEX TO VILLAGE NAMES

138	Garahiapatti	162	Matiari Badh	200	Parwania Arazi
143	Balhapatti Arazi	163	Chauri Bijalpur	201	Parwania
144	Kandaha	165	Tuniahi	202	Parwania
147	Kharik Badh	188	Rupnagar	211	Bishunpur
148	Bhuswarh Dih	198	Deojaji	214	Bishunpur
150	Tulsiahi Patti	199	Parwania Arazi	216	Kharagpur

REFERENCES

- Headquarters :- C. D. Block
- Village with Thana Number — 25
- Urban Area with Code Number — VII
- National Highway — NH 2
- State Highway — SH
- Roads :- Metalled
- ,, Unmetalled
- Railways with Station :- Broad Gauge — RS
- ,, ,, ,, Metre Gauge — RS
- ,, ,, ,, Narrow Gauge — RS
- River and Stream
- Canal with Distributary

REFERENCES

- Police Station — PS
- Post Office — PO
- Post & Telegraph Office — TO
- High School — S
- Hospital
- Primary Health Centre
- Dispensary
- Maternity & Child welfare Centre
- Village Market
- Circuit House , Rest House — CH RH
- Bungalow :- Dak , Inspection — DB IB
- ,, Canal , Forest — CB FB

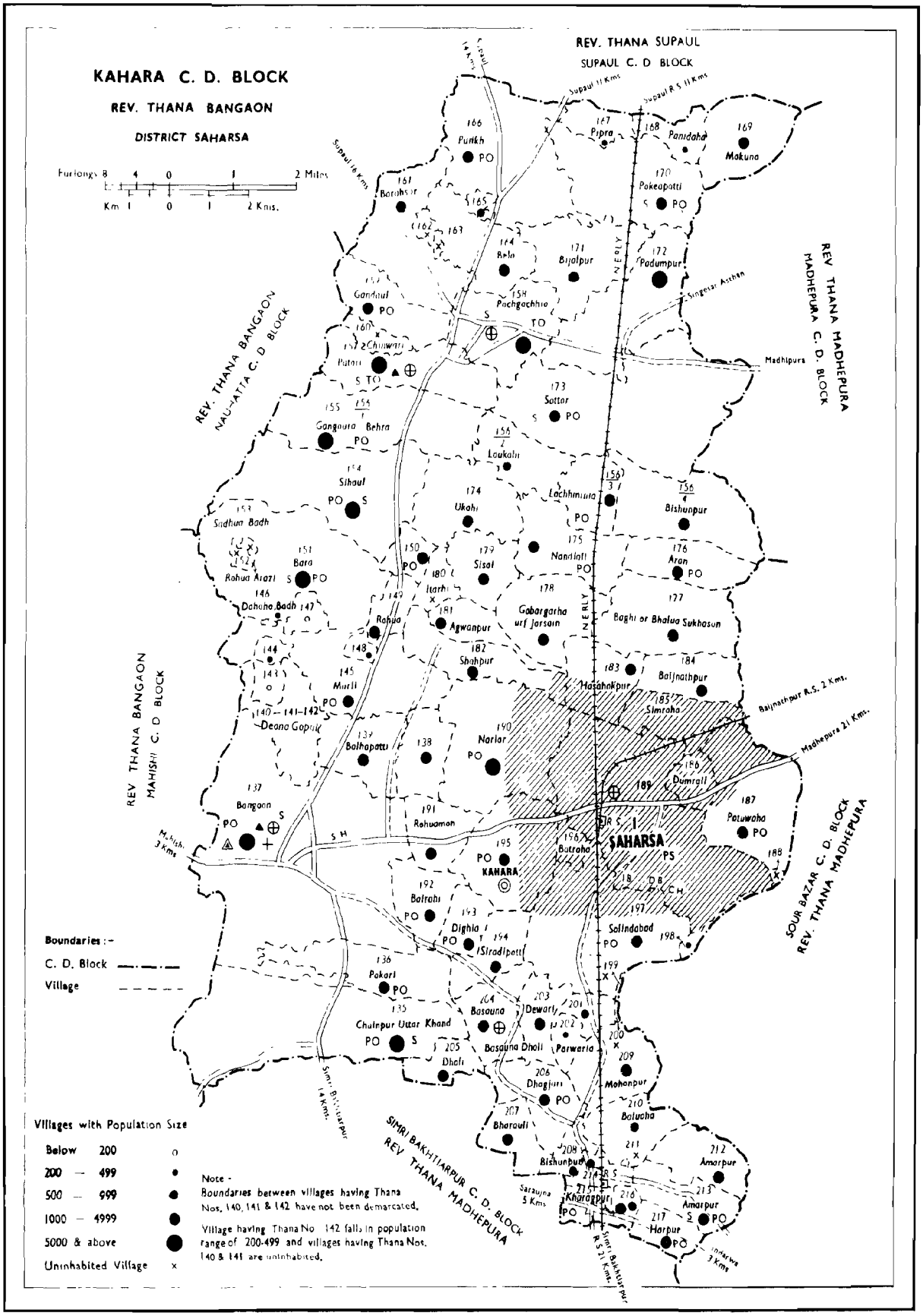
KAHARA C. D. BLOCK
REV. THANA BANGAON
DISTRICT SAHARSA
Furlongs 8 4 0 1 2 Miles
Km 1 0 1 2 Kms.
REV. THANA SUPAUL
SUPAUL C. D BLOCK
REV. THANA BANGAON
NAUHATIA C. D BLOCK
REV THANA MADHEPURA
MADHEPURA C. D. BLOCK
REV THANA BANGAON
MAHISHI C. D BLOCK
SOUR BAZAR C. D. BLOCK
REV. THANA MADHEPURA
SIMRI BAKHTIARPUR C. D. BLOCK
REV THANA MADHEPURA
SAHARSA
PS
KAHARA
Punkh
Pipra
Panidaha
Makuna
Pokeapatti
Padumpur
Bijalpur
Belo
Barahsar
Gandhul
Pachgachhia
Chhiwari
Patari
Sattar
Gangauta Behra
Laukahi
Sihaul
Sadhua Badh
Ukahi
Lachhmiuta
Bishunpur
Bara
Rahua Arazi
Dahaha Badh
Sisai
Nandlali
Aran
Itarhi
Rahua
Agwanpur
Gabargarha urf Jorsain
Baghi or Bhatua Sukhasun
Shahpur
Hasahakpur
Baijnathpur
Murli
Deana Gopal
Simraha
Baijnathpur R.S. 2 Kms.
Madhepura 21 Kms.
Bolhapatti
Narlar
Dumrali
Bangaon
Rahuaman
Patuwaha
Batraha
Baltahi
Dighia
Sitradipatti
Solindabad
Pakari
Basauna
Dewarh
Chainpur Uttar Khand
Bassauna Dholi
Parwaria
Dhali
Dhagjuri
Mohanpur
Bharauli
Baluaha
Bishunpur
Amarpur
Kharagpur
Harpur
Saraujna 5 Kms
Indarwa 3 Kms
Mahish. 3 Kms
Simri Bakhtiarpur 14 Kms.
Simri Bakhtiarpur R.S 21 Kms.
Supaul 14 Kms
Supaul 11 Kms
Supaul R.S 11 Kms
Singeswar Asthan
Madhipura
NERLY
S H
TO
PO
S
DR
DB
CH
Boundaries :-
C. D. Block
Village
Villages with Population Size
Below 200
200 — 499
500 — 999
1000 — 4999
5000 & above
Uninhabited Village
Note -
Boundaries between villages having Thana Nos. 140, 141 & 142 have not been demarcated.
Village having Thana No 142 falls in population range of 200-499 and villages having Thana Nos. 140 & 141 are uninhabited.

SIMRI BAKHTIARPUR C. D. BLOCK

REFERENCES

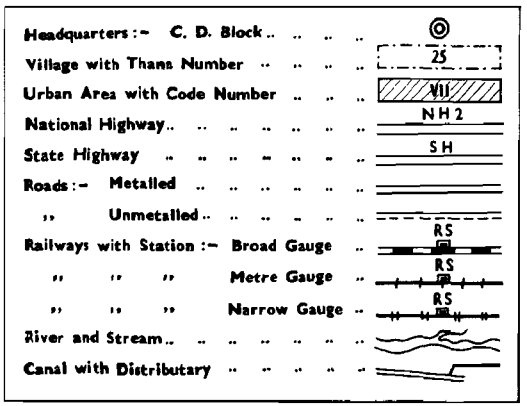

REFERENCES

Police Station	PS
Post Office	PO
Post & Telegraph Office	TO
High School	S
Hospital	⊕
Primary Health Centre	⛑
Dispensary	+
Maternity & Child welfare Centre	▲
Village Market	⛺
Circuit House , Rest House	CH RH
Bungalow :- Dak , Inspection	DB IB
,, Canal , Forest	CB FB

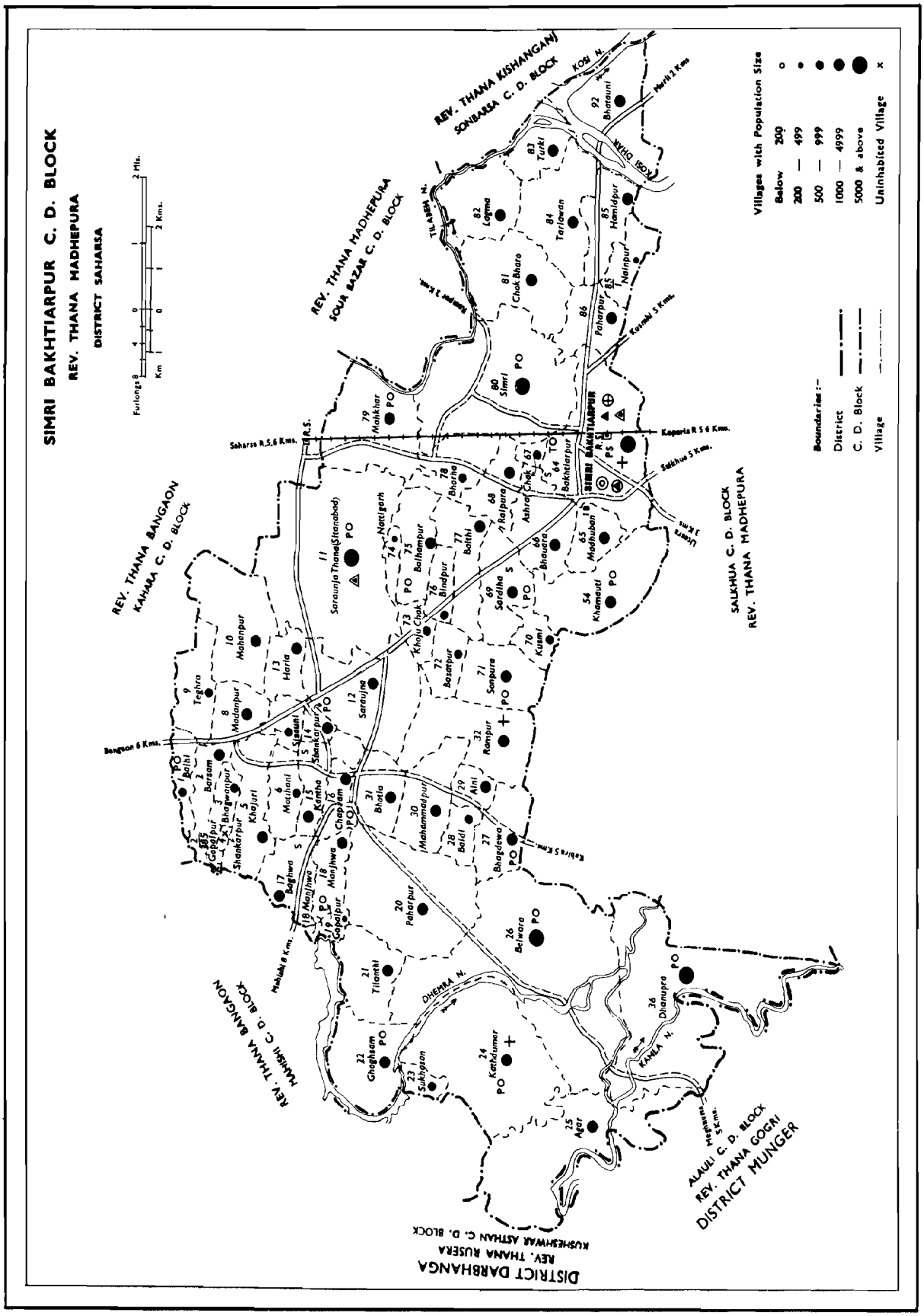
SIMRI BAKHTIARPUR C. D. BLOCK
REV. THANA MADHEPURA
DISTRICT SAHARSA
Furlongs 8 4 0
Km 7 0
2 Mls.
1
2 Kms.
REV. THANA KISHANGANJ
SONBARSA C. D. BLOCK
REV. THANA MADHEPURA
SOUR BAZAR C. D. BLOCK
REV. THANA BANGAON
KAHARA C. D. BLOCK
SALKHUA C. D. BLOCK
REV. THANA MADHEPURA
REV. THANA NAUGACHHIA
MANIHARI C. D. BLOCK
DISTRICT DARBHANGA
REV. THANA KUSESHWAR ASTHAN C. D. BLOCK
ALAULI C. D. BLOCK
REV. THANA GOGRI
DISTRICT MUNGER
Saharsa R.S.6 Kms.
Koporia R.S 6 Kms.
Salkhua 5 Kms.
Bangaon 6 Kms.
Mahishi 8 Kms.
Kosi N.
Tilabana N.
Kamla N.
Dhemra N.
Kosi Dhar
Kosi Dhar
Kosi Dhar

MAHISHI C. D. BLOCK

INDEX TO VILLAGE NAMES

48 Bhaghwa
49 Dhor
65 Kargaon
71 Bahrampur
76 Sahorwa
78 Samani
81 Dumari
82 Supaul
84 Dhapari
93 Parewa
96/2 Dhor
98 Chilkwar Tappeh or Chilkarhi
106 Bhaghandar
107 Jalkaur
108 Aksaur
109 Baghwa
112 Maina Arazi
115 Baghaud
116 Aina Sohagpur
126 Dhanuauj
128 Birwar
130 Gamrahu
134 Kanwa Arazi

REFERENCES

Headquarters :– C. D. Block	◎
Village with Thana Number	25
Urban Area with Code Number	VII
National Highway	NH 2
State Highway	SH
Roads :– Metalled	
,, Unmetalled	
Railways with Station :– Broad Gauge	RS
,, ,, ,, Metre Gauge	RS
,, ,, ,, Narrow Gauge	RS
River and Stream	
Canal with Distributary	

REFERENCES

Police Station		PS
Post Office		PO
Post & Telegraph Office		TO
High School		S
Hospital	⊕	
Primary Health Centre	⛵	
Dispensary	+	
Maternity & Child welfare Centre	▲	
Village Market	⛵	
Circuit House , Rest House	CH	RH
Bungalow :– Dak , Inspection	DB	IB
,, Canal , Forest	CB	FB

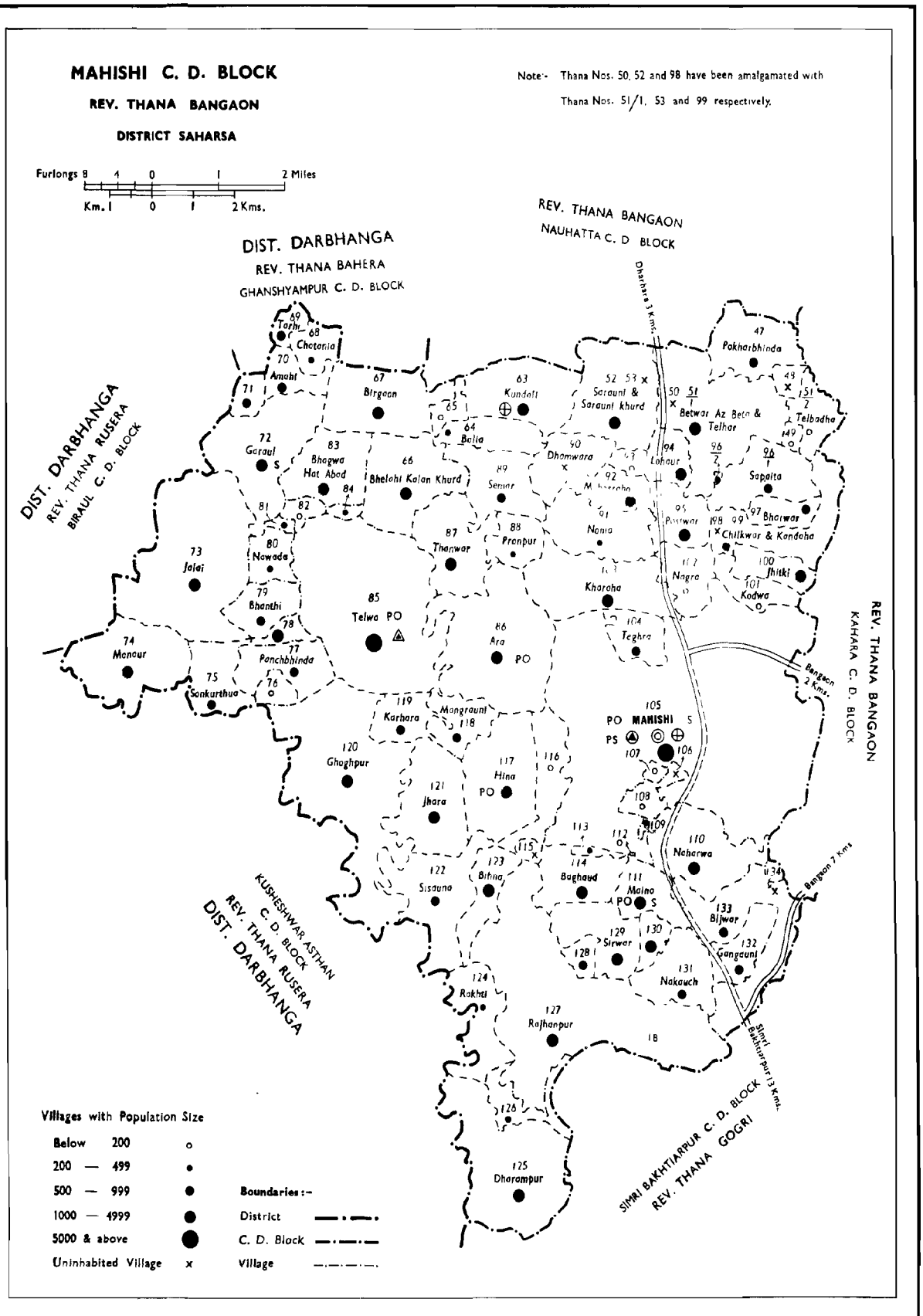
MAHISHI C. D. BLOCK
REV. THANA BANGAON
DISTRICT SAHARSA
Note:- Thana Nos. 50, 52 and 98 have been amalgamated with Thana Nos. 51/1, 53 and 99 respectively.
Furlongs 8 4 0 1 2 Miles
Km. 1 0 1 2 Kms.
REV. THANA BANGAON
NAUHATTA C. D BLOCK
DIST. DARBHANGA
REV. THANA BAHERA
GHANSHYAMPUR C. D. BLOCK
DIST. DARBHANGA
REV. THANA RUSERA
BIRAUL C. D. BLOCK
REV. THANA BANGAON
KAHARA C. D. BLOCK
KUSHESHWAR ASTHAN
C. D. BLOCK
REV. THANA RUSERA
DIST. DARBHANGA
SIMRI BAKHTIARPUR C. D. BLOCK
REV. THANA GOGRI
Dharhara 3 Kms.
Bangaon 2 Kms.
Bangaon 7 Kms.
Simri Bakhtiarpur 13 Kms.
Tarh
Chetania
Amahi
Birgaon
Kundali
Saraunt & Saraunt khurd
Betwar Az Betn & Telhar
Pokharbhinda
Telbadha
Sapaita
Bharwar
Chilkwar & Kandaha
Jhitki
Kodwa
Nagra
Kharoha
Teghra
Lohaur
Pasiwar
Nania
Dhamwara
Semar
Bhelahi Kalan Khurd
Bhagwa Hat Abad
Garaul
Jalai
Nawada
Bhanthi
Manour
Sonkurthua
Panchbhinda
Telwa PO
Thanwar
Pranpur
Ara PO
Karhara
Mangraunt
Ghoghpur
Hina PO
Jhara
Sisauna
Bithna
Rakhti
Rajhanpur
Dharampur
Baghaud
Maino PO
Sirwar
Nakauch
Biswar
Gangauni
Naharwa
PO MAHISHI S
PS
Villages with Population Size
Below 200
200 — 499
500 — 999
1000 — 4999
5000 & above
Uninhabited Village
Boundaries:-
District
C. D. Block
Village

NAUHATTA C.D. BLOCK

INDEX TO VILLAGE NAMES

13 Tikpuli Chak Khuti Badh
14 Baluagaon *urf* Chhatra
36 Mohammadpur
38 Barhampur
44 Dharhara
45 Baksuar

REFERENCES

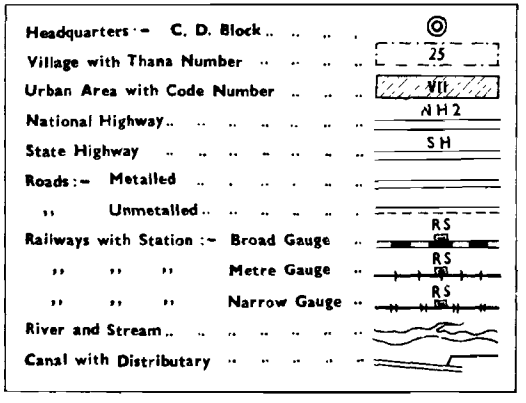

REFERENCES

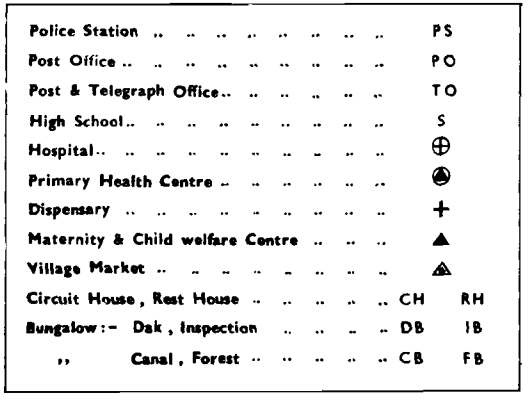

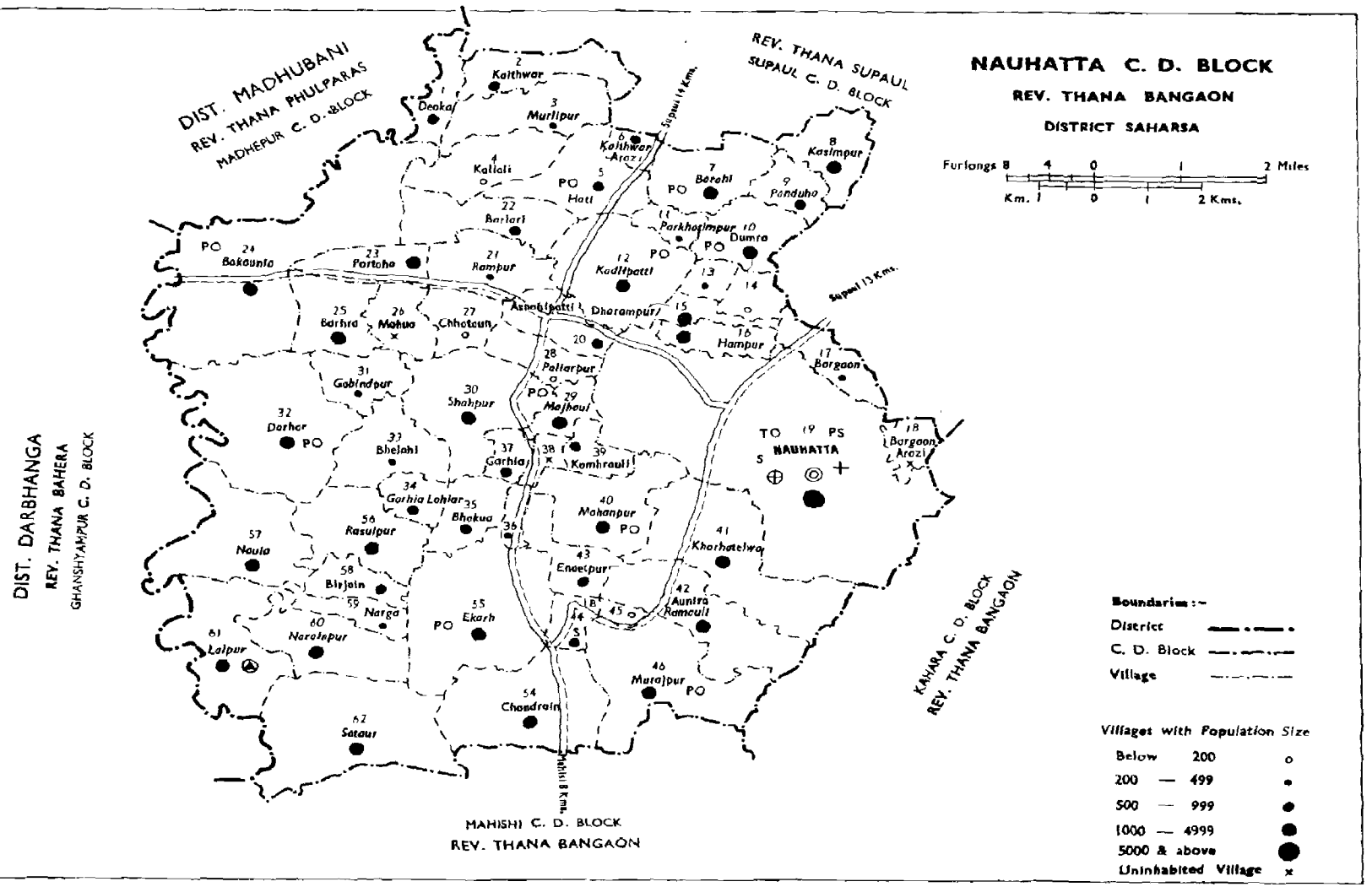
NAUHATTA C. D. BLOCK
REV. THANA BANGAON
DISTRICT SAHARSA
Furlongs 8 4 0 1 2 Miles
Km. 1 0 1 2 Kms.
DIST. MADHUBANI
REV. THANA PHULPARAS
MADHEPUR C. D. BLOCK
REV. THANA SUPAUL
SUPAUL C. D. BLOCK
DIST. DARBHANGA
REV. THANA BAHERA
GHANSHYAMPUR C. D. BLOCK
KAHARA C. D. BLOCK
REV. THANA BANGAON
MAHISHI C. D. BLOCK
REV. THANA BANGAON
TO 19 PS NAUHATTA
Boundaries :-
District
C. D. Block
Village
Villages with Population Size
Below 200
200 — 499
500 — 999
1000 — 4999
5000 & above
Uninhabited Village
Kaithwar
Deokal
Murlipur
Kaithwar Arazi
Kasimpur
Kataili
Hati
Berahi
Panduha
Barlari
Parkhaimpur
Dumra
Bakaunta
Portaha
Rampur
Kadirpatti
Asnehipatti
Dharampuri
Hampur
Barhra
Mahua
Chhotaun
Pattarpur
Borgaon
Gobindpur
Shahpur
Majhaul
Darher
Bhelahi
Garhia
Kamhrauli
Borgaon Arazi
Gorhia Lohiar
Bhakua
Mahanpur
Rasulpur
Khorhatelwa
Naula
Enaetpur
Birjain
Narga
Aunira Ramcuil
Ekarh
Narolepur
Lalpur
Murajpur
Chandrain
Sataur
Supaul 13 Kms.
Supaul 13 Kms.
Mahishi 8 Kms.

SOUR BAZAR C. D. BLOCK

INDEX TO VILLAGE NAMES

50 Baijnathpur (2 Pieces)
88 Lachhminia (3 Pieces)
93 Raghunathpur
94 Kachradaun
95 Bhulia
96 Bhulia (2 Pieces)
98 Kachradaun
99 Jiwachhpur Purwarid (2 Pieces)
100 Jiwachhpur Pachhiaripatti
105 Sour Bazar (2 Pieces)
107 Dhamsena (3 Pieces)
109 Sahuria (3 Pieces)
110 Bakhri (2 Pieces)
113 Barsamkhopatti (2 Pieces)
116 Chikni Utterwari (3 Pieces)
117 Chikni Darmeani (2 Pieces)
118 Chikni Dakhinwari
119 Kabela (2 Pieces)
120 Kabela Chak (2 Pieces)
132 Cheta Chakla
133 Chakla
147 Barasinghia
177 Sahgaura

REFERENCES

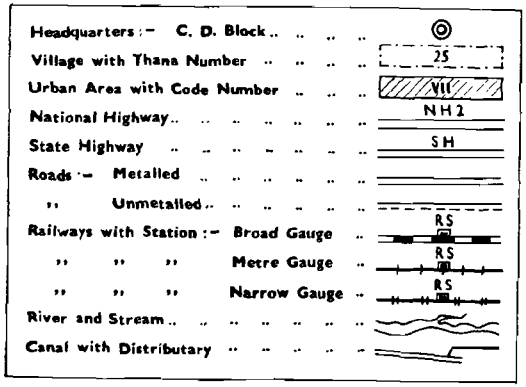

REFERENCES

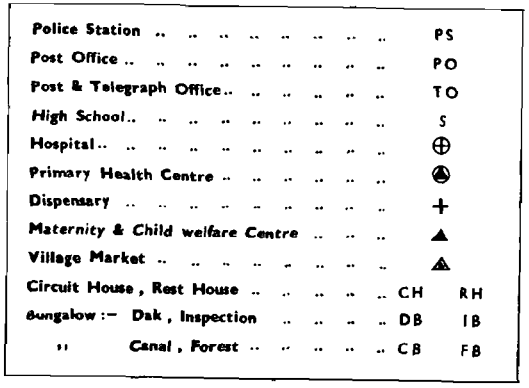

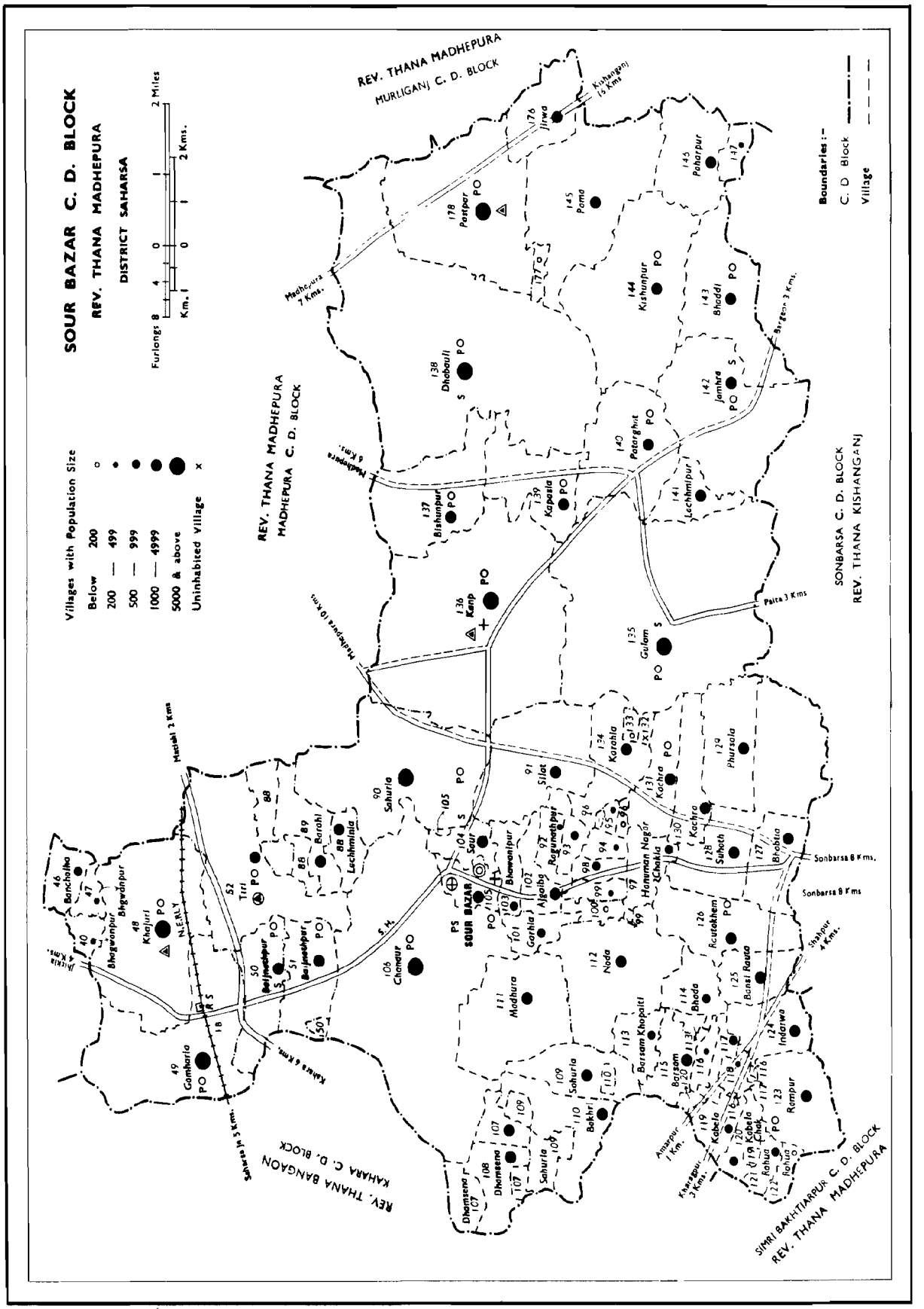
SOUR BAZAR C. D. BLOCK
REV. THANA MADHEPURA
DISTRICT SAHARSA
Villages with Population Size
Below 200
200 — 499
500 — 999
1000 — 4999
5000 & above
Uninhabited Village
Furlongs 8 4 0 1 2
Km. 1 0 1 2 Kms.
2 Miles
REV. THANA MADHEPURA
MURLIGANJ C. D. BLOCK
REV. THANA MADHEPURA
MADHEPURA C. D. BLOCK
REV. THANA BANGAON
KAHARA C. D. BLOCK
SONBARSA C. D. BLOCK
REV. THANA KISHANGANJ
SIMRI BAKHTIARPUR C. D. BLOCK
REV. THANA MADHEPURA
Boundaries :-
C. D. Block
Village
Jirwa
Postpar
Pama
Paharpur
Kishanpur
Bhaddi
Dhabauli
Jamhra
Bishanpur
Kapasia
Paterghat
Lachhmipur
Kanp
Gulam
Karahia
Kachra
Phursala
Sahuria
Tirt
Barohi
Lachhmisia
Sour
Bhawanipur
Silat
Raghunathpur
Hanuman Nagar
Chakla
Saharsa 18 Kms.
Madhepura 7 Kms.
Kishanganj 15 Kms.
Bhargaon 3 Kms.
Patta 3 Kms
Sonbarsa 8 Kms.
Shahpur 4 Kms.
Khajuri
Gamharia
Banchatha
Bhagwanpur
Chaneur
Garhia
Ajgaiba
Madhura
Noda
Barsam Khopaitl
Bhada
Bansi Rasta
Indarwa
Rampur
Kabela
Rahua
Dhamsena
Bakhri
Amarpur
Khaspur
Kachra
Suhaith
Bhabtia

SONBARSA C. D. BLOCK

REFERENCES

Headquarters :- C. D. Block	◎
Village with Thana Number	25
Urban Area with Code Number	VII
National Highway	NH 2
State Highway	SH
Roads :- Metalled	
,, Unmetalled	
Railways with Station :- Broad Gauge	RS
,, ,, ,, Metre Gauge	RS
,, ,, ,, Narrow Gauge	RS
River and Stream	
Canal with Distributary	

REFERENCES

Police Station	PS
Post Office	PO
Post & Telegraph Office	TO
High School	S
Hospital	⊕
Primary Health Centre	◭
Dispensary	+
Maternity & Child welfare Centre	▲
Village Market	◬
Circuit House , Rest House	CH RH
Bungalow :- Dak , Inspection	DB IB
,, Canal , Forest	CB FB

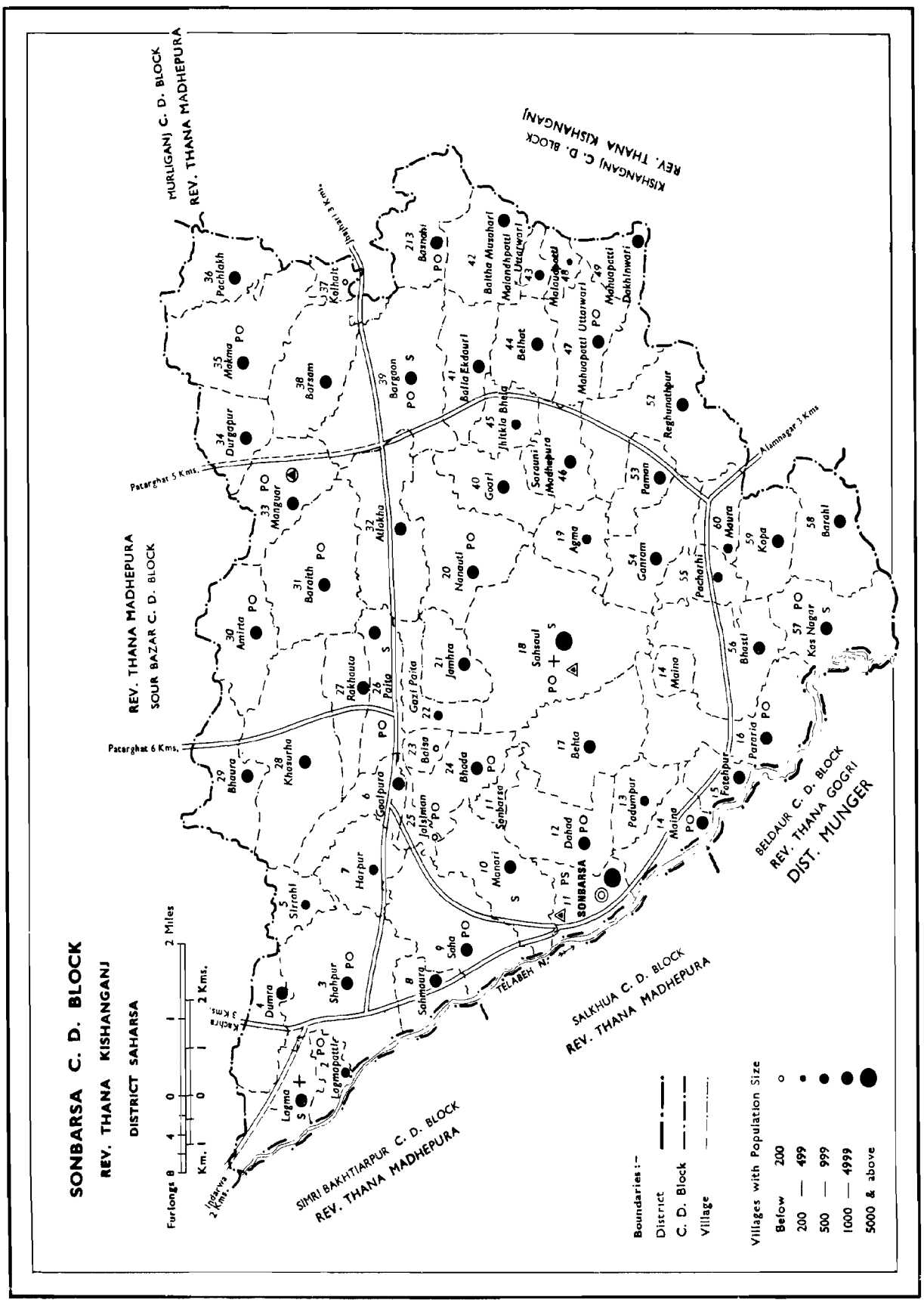
SONBARSA C. D. BLOCK
REV. THANA KISHANGANJ
DISTRICT SAHARSA
MURLIGANJ C. D. BLOCK
REV. THANA MADHEPURA
KISHANGANJ C. D. BLOCK
REV. THANA KISHANGANJ
REV. THANA MADHEPURA
SOUR BAZAR C. D. BLOCK
Pacarghat 5 Kms.
Pacarghat 6 Kms.
Alamnagar 3 Kms.
SIMRI BAKHTIARPUR C. D. BLOCK
REV. THANA MADHEPURA
SALKHUA C. D. BLOCK
REV. THANA MADHEPURA
BELDAUR C. D. BLOCK
REV. THANA GOGRI
DIST. MUNGER
SONBARSA
TELABEH N.
Furlongs 8 4 0
Km. 1 0 1
2 Miles 1
2 Kms. 1
Boundaries :-
District
C. D. Block
Village
Villages with Population Size
Below 200
200 — 499
500 — 999
1000 — 4999
5000 & above

SALKHUA C. D. BLOCK

REFERENCES

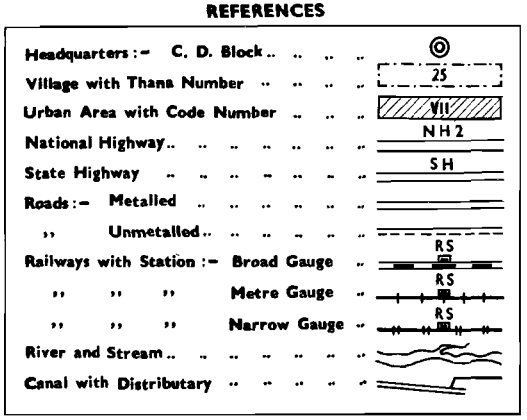

REFERENCES

Police Station		PS
Post Office		PO
Post & Telegraph Office		TO
High School		S
Hospital		⊕
Primary Health Centre		◉
Dispensary		+
Maternity & Child welfare Centre		▲
Village Market		◬
Circuit House , Rest House	CH	RH
Bungalow :- Dak , Inspection	DB	IB
,, Canal , Forest	CB	FB

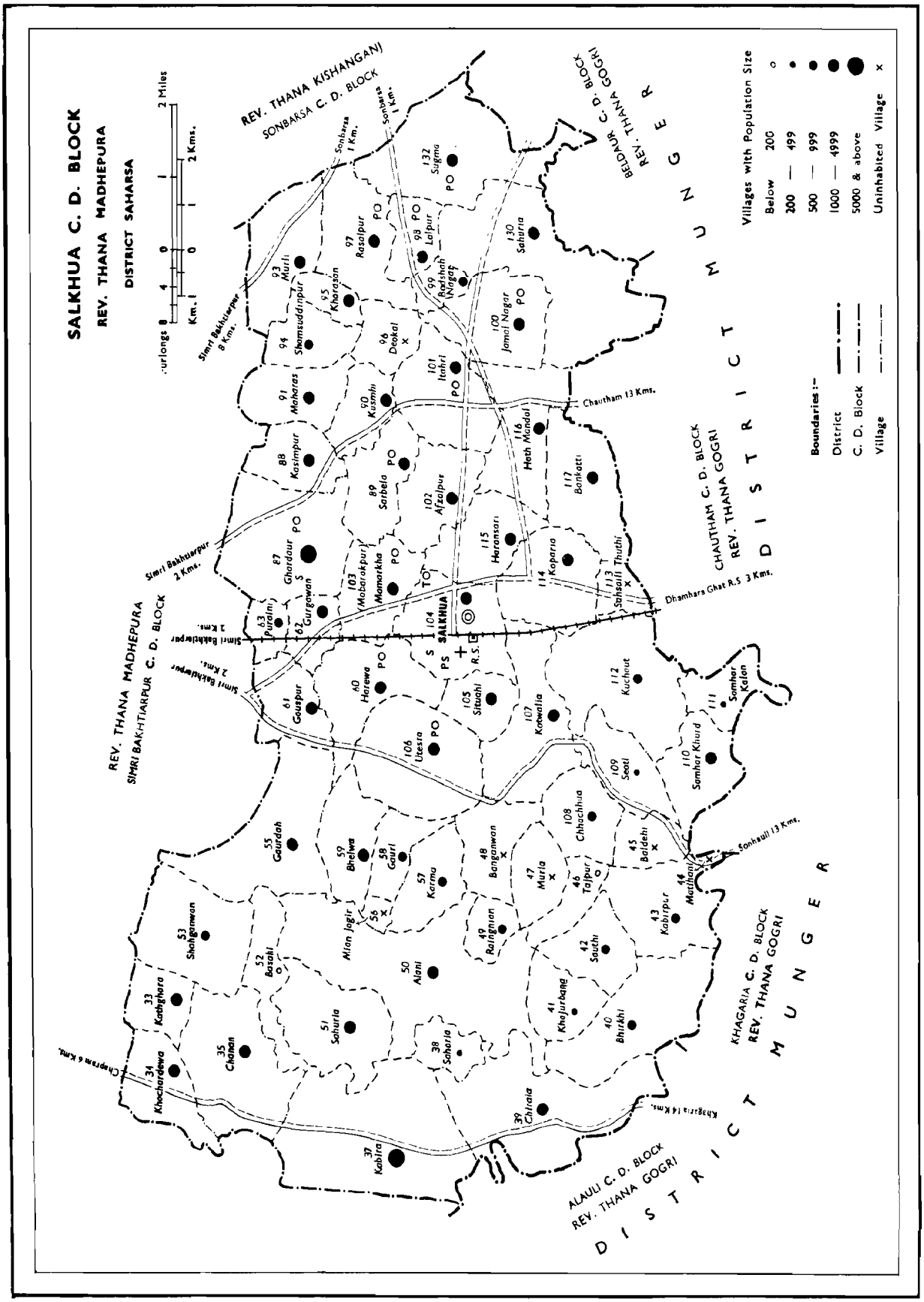
SALKHUA C. D. BLOCK
REV. THANA MADHEPURA
DISTRICT SAHARSA
REV. THANA KISHANGANJ
SONBARSA C. D. BLOCK
BELDAUR C. D. BLOCK
REV. THANA GOGRI
REV. THANA MADHEPURA
SIMRI BAKHTIARPUR C. D. BLOCK
CHAUTHAM C. D. BLOCK
REV. THANA GOGRI
KHAGARIA C. D. BLOCK
REV. THANA GOGRI
ALAULI C. D. BLOCK
REV. THANA GOGRI
DISTRICT MUNGER
Villages with Population Size
Below 200
200 — 499
500 — 999
1000 — 4999
5000 & above
Uninhabited Village
Boundaries :-
District
C. D. Block
Village
Simri Bakhtiarpur 2 Kms.
Dhamhara Ghat R.S. 3 Kms.
Chautham 13 Kms.
Sonbarsa 1 Km.
Sonhauli 13 Kms.
Khagaria 14 Kms.
Chapram 6 Kms.

SUPAUL C. D. BLOCK

INDEX TO VILLAGE NAMES

152	Kharaial (2 Pieces)	190	Nanupatti Dhor (2 Pieces)	199	Dudhaura Malikana (4 Pieces)	203	Goth Beonari (3 Pieces)
179	Purain (2 Pieces)	192	Dhor Raghopur (2 Pieces)	200	Barail (2 Pieces)	211	Ekma (4 Pieces)
182	Lalchandpur	194	Bairo Milik	201	Simra (2 Pieces)	213	Solhani
185	Karanpur (3 Pieces)			202	Barail Milik		
186	Malhani (2 Pieces)						

REFERENCES

- Headquarters :– C. D. Block
- Village with Thana Number — 25
- Urban Area with Code Number — VII
- National Highway — NH 2
- State Highway — SH
- Roads :– Metalled
- ,, Unmetalled
- Railways with Station :– Broad Gauge — RS
- ,, ,, ,, Metre Gauge — RS
- ,, ,, ,, Narrow Gauge — RS
- River and Stream
- Canal with Distributary

REFERENCES

- Police Station — PS
- Post Office — PO
- Post & Telegraph Office — TO
- High School — S
- Hospital
- Primary Health Centre
- Dispensary
- Maternity & Child welfare Centre
- Village Market
- Circuit House , Rest House — CH RH
- Bungalow :– Dak , Inspection — DB IB
- ,, Canal , Forest — CB FB

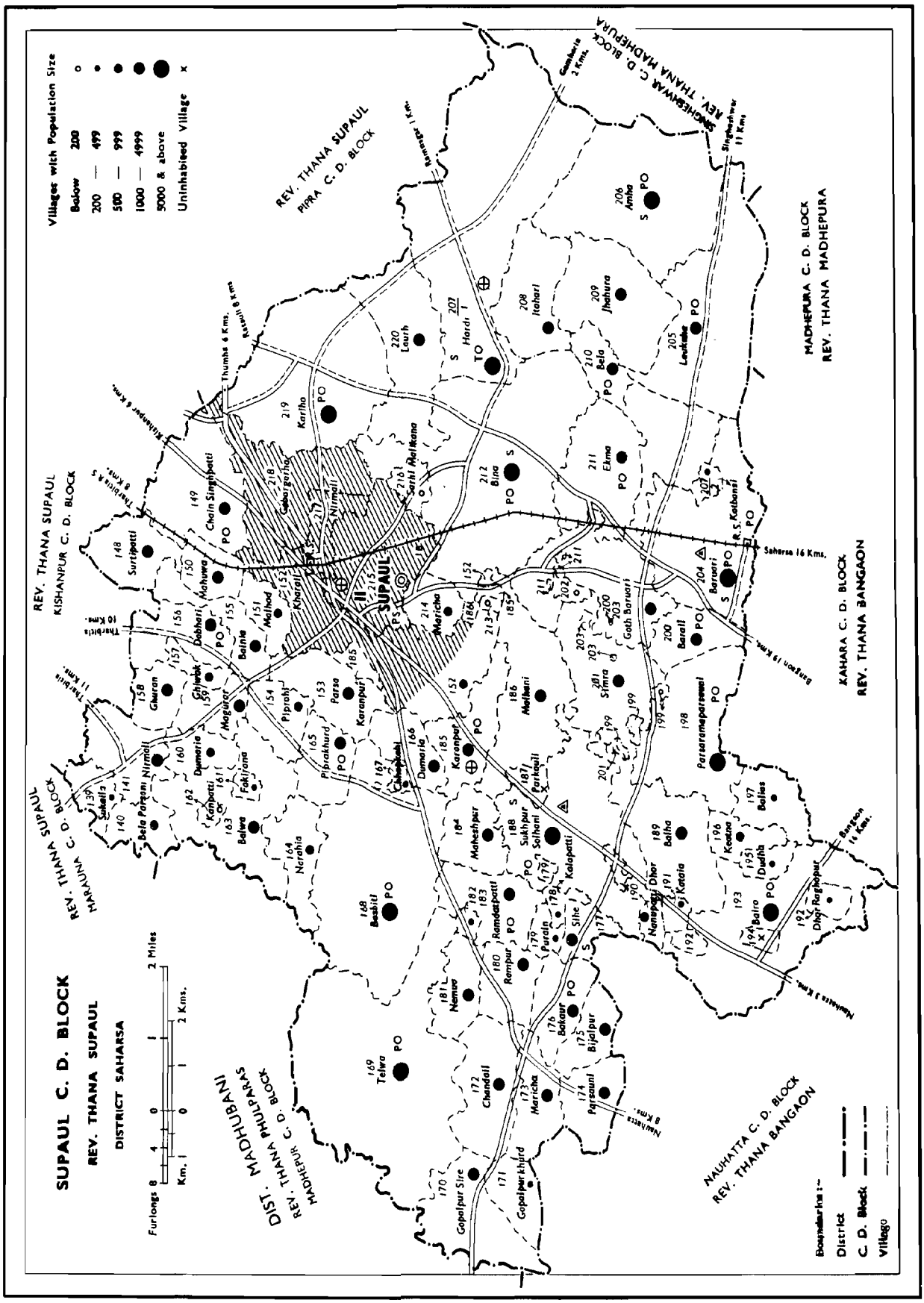
SUPAUL C. D. BLOCK
REV. THANA SUPAUL
DISTRICT SAHARSA
Villages with Population Size
Below 200
200 — 499
500 — 999
1000 — 4999
5000 & above
Uninhabited Village
Furlongs 8 4 0
Km. 1 0 1
2 Miles
2 Kms.
Boundaries :-
District
C. D. Block
Village
REV. THANA SUPAUL
KISHANPUR C. D. BLOCK
REV. THANA SUPAUL
MARAUNA C. D. BLOCK
DIST. MADHUBANI
REV. THANA PHULPARAS
MADHEPUR C. D. BLOCK
REV. THANA SUPAUL
PIPRA C. D. BLOCK
SINGHESHWAR C. D. BLOCK
REV. THANA MADHEPURA
MADHEPURA C. D. BLOCK
REV. THANA MADHEPURA
KAHARA C. D. BLOCK
REV. THANA BANGAON
NAUHATTA C. D. BLOCK
REV. THANA BANGAON
SUPAUL
PS
Saharsa 16 Kms.
Madhepura 8 Kms.
Singheshwar 11 Kms.
Ramnagar 1 Km.
Gamharia 2 Kms.
Bangaon 16 Kms.
Birpur 19 Kms.
Thumha 6 Kms.
Rasauli 8 Kms.
Kishanpur 6 Kms.
Thanbhita 8 Kms.
Thanbhita 10 Kms.
Thanbhita 11 Kms.
Nirmali
Karhiya
Bina
Hardi
Amba
Bela
Lawkaha
Itahari
Jhahura
Ekma
Simra
Gath Barsari
Barsari
Parsaramparsami
Kosma
Balias
Dudha
Balha
Kataia
Nanhagi Dhar
Dhar Raghopur
Sihe
Kalapatti
Sukhpur Salhani
Parkauli
Maithani
Mahesthpur
Ramdatpatti
Rampur
Purain
Nemua
Chandoli
Bakaur
Bijalpur
Pqrsauni
Maricha
Gopalpur Sire
Gopalpur khird
Telwa
Besbiti
Narahia
Balwa
Fakiana
Kanpatti
Nirmali
Bela Parsan
Sakella
Surtipatti
Chain Singhpatti
Mahuwa
Dabhari
Balnia
Method
Khariali
Gobargarha
Nirmali
Sarhi Rathkona
Maricha
Karanpur
Dumaria
Chhapkahi
Pipraikhurd
Parsa
Karanpur
Pipraki
Gharam
Chhatak
Dumaria
Magurgar
Kanpatti
Fakiana
Balwa
Narahia
Besbiti
Telwa
Nemua
Chandoli
Maricha
Gopalpur Sire
Gopalpur khird
Mahesthpur
Ramdatpatti
Rampur
Purain
Sukhpur Salhani
Parkauli
Kalapatti
Sihe
Bakaur
Bijalpur
Pqrsauni
Maithani
Simra
Gath Barsari
Barsari
Parsaramparsami
Kosma
Balias
Dudha
Balha
Kataia
Nanhagi Dhar
Dhar Raghopur
Bina
Karhiya
Hardi
Amba
Bela
Lawkaha
Itahari
Jhahura
Ekma
Laurh
Chain Singhpatti
Surtipatti
Bela Parsan
Nirmali
Sakella
Dabhari
Mahuwa
Balnia
Method
Khariali
Gobargarha
Nirmali
Sarhi Rathkona
Maricha
Karanpur
Dumaria
Chhapkahi
Pipraikhurd
Parsa
Karanpur
Pipraki
Gharam
Chhatak
Dumaria
Magurgar
Kanpatti
Fakiana
Balwa
Narahia
Besbiti
Telwa
Nemua
Chandoli
Maricha
Gopalpur Sire
Gopalpur khird

MARAUNA C. D. BLOCK

REFERENCES

Headquarters :– C. D. Block	◎
Village with Thana Number	25
Urban Area with Code Number	VII
National Highway	NH 2
State Highway	SH
Roads :– Metalled	
,, Unmetalled	
Railways with Station :– Broad Gauge	RS
,, ,, ,, Metre Gauge	RS
,, ,, ,, Narrow Gauge	RS
River and Stream	
Canal with Distributary	

REFERENCES

Police Station	PS
Post Office	PO
Post & Telegraph Office	TO
High School	S
Hospital	⊕
Primary Health Centre	◉
Dispensary	+
Maternity & Child welfare Centre	▲
Village Market	◬
Circuit House , Rest House	CH RH
Bungalow :– Dak , Inspection	DB IB
,, Canal , Forest	CB FB

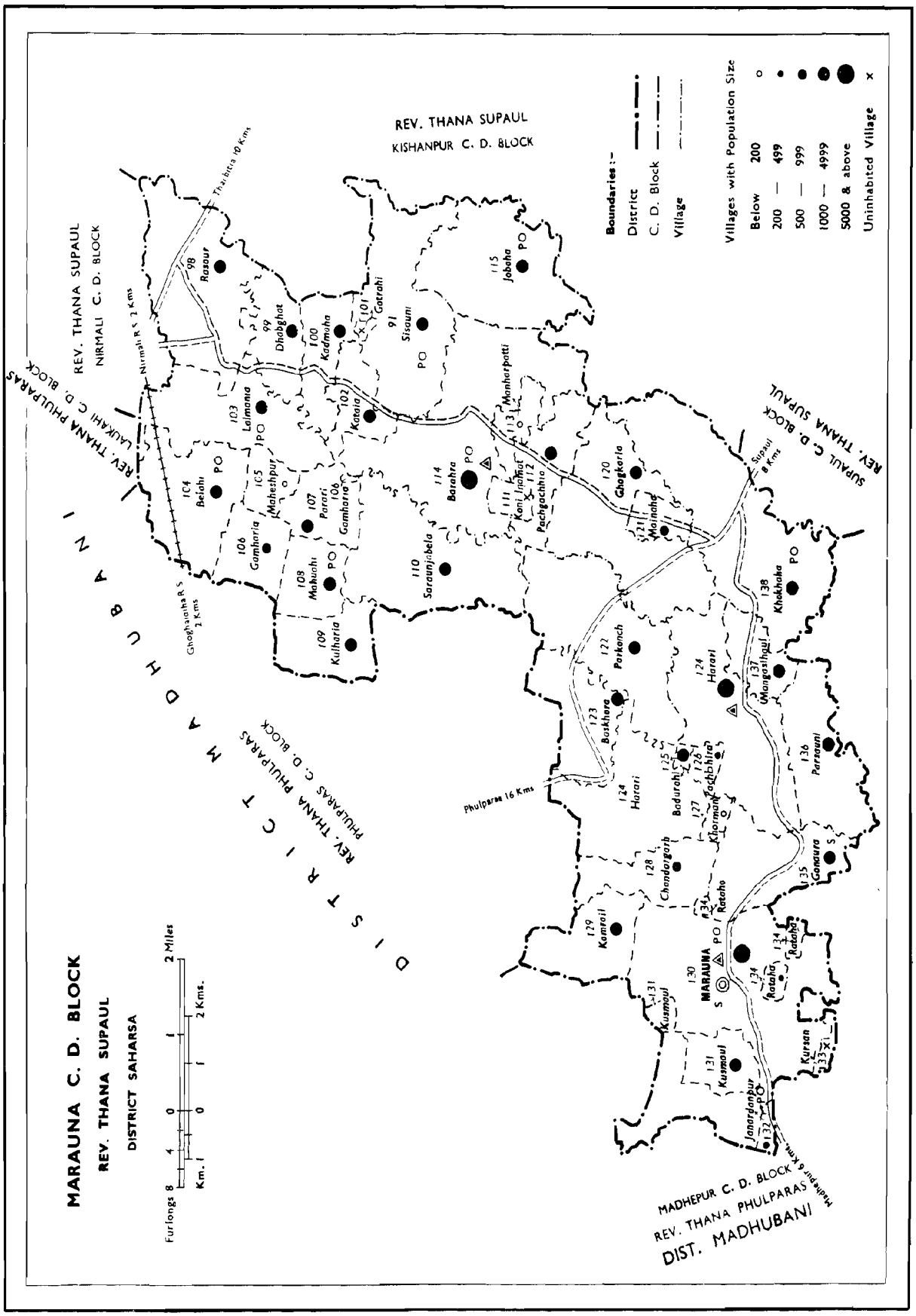
MARAUNA C. D. BLOCK
REV. THANA SUPAUL
DISTRICT SAHARSA
Furlongs 8 4 0 0 1 2 Miles
Km. 1 0 1 2 Kms.
REV. THANA SUPAUL
NIRMALI C. D. BLOCK
REV. THANA SUPAUL
KISHANPUR C. D. BLOCK
REV. THANA PHULPARAS
LAUKAHI C. D. BLOCK
REV. THANA SUPAUL
SUPAUL C. D. BLOCK
REV. THANA PHULPARAS
PHULPARAS C. D. BLOCK
MADHEPUR C. D. BLOCK
REV. THANA PHULPARAS
DIST. MADHUBANI
DISTRICT MADHUBANI
Boundaries :-
District
C. D. Block
Village
Villages with Population Size
Below 200
200 — 499
500 — 999
1000 — 4999
5000 & above
Uninhabited Village
Nirmali R 2 Kms
Thaibita 10 Kms
Ghoghawaha R 2 Kms
Phulparas 16 Kms
Supaul 8 Kms
Madhepur 6 Kms
98 Rasour
99 Dhabghat
100 Kadmaha
101 Gatrahi
102 Katoia
103 Laimania
104 Belahi
105 Maheshpur
106 Gamharia
107 Parari
108 Gamharia
108 Mahuahi
109 Kuiharia
110 Saraunjabela
111 Kani Jhanjhat
112 Pachgachhia
113 Manharpatti
114 Barahra
115 Jabaha
120 Ghogkoria
121 Moinaha
122 Porkonch
123 Baskhara
124 Harari
125 Badurahi
126 Kachhbhira
127 Khormani
128 Chandergarh
129 Kamroil
130 MARAUNA
131 Kusmaul
132 Janardanpur
133 Kursan
134 Rataha
135 Ganaura
136 Parsauni
137 Mangalthaul
138 Khokhaha

KISHANPUR C. D. BLOCK

INDEX TO VILLAGE NAMES

38	Dinajpur	56	Murli Milik (2 Pieces)	59	Kulipatti	76	Sohagpur (6 Pieces)
39	Lachhminia	57	Murli Milik	61	Andauli (2 Pieces)		

REFERENCES

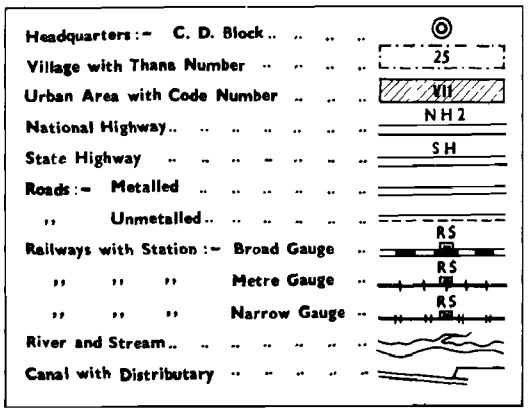

REFERENCES

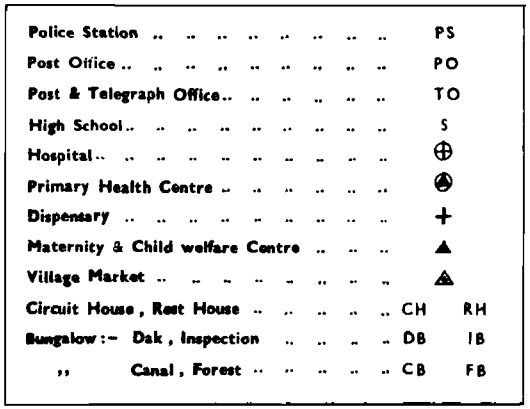

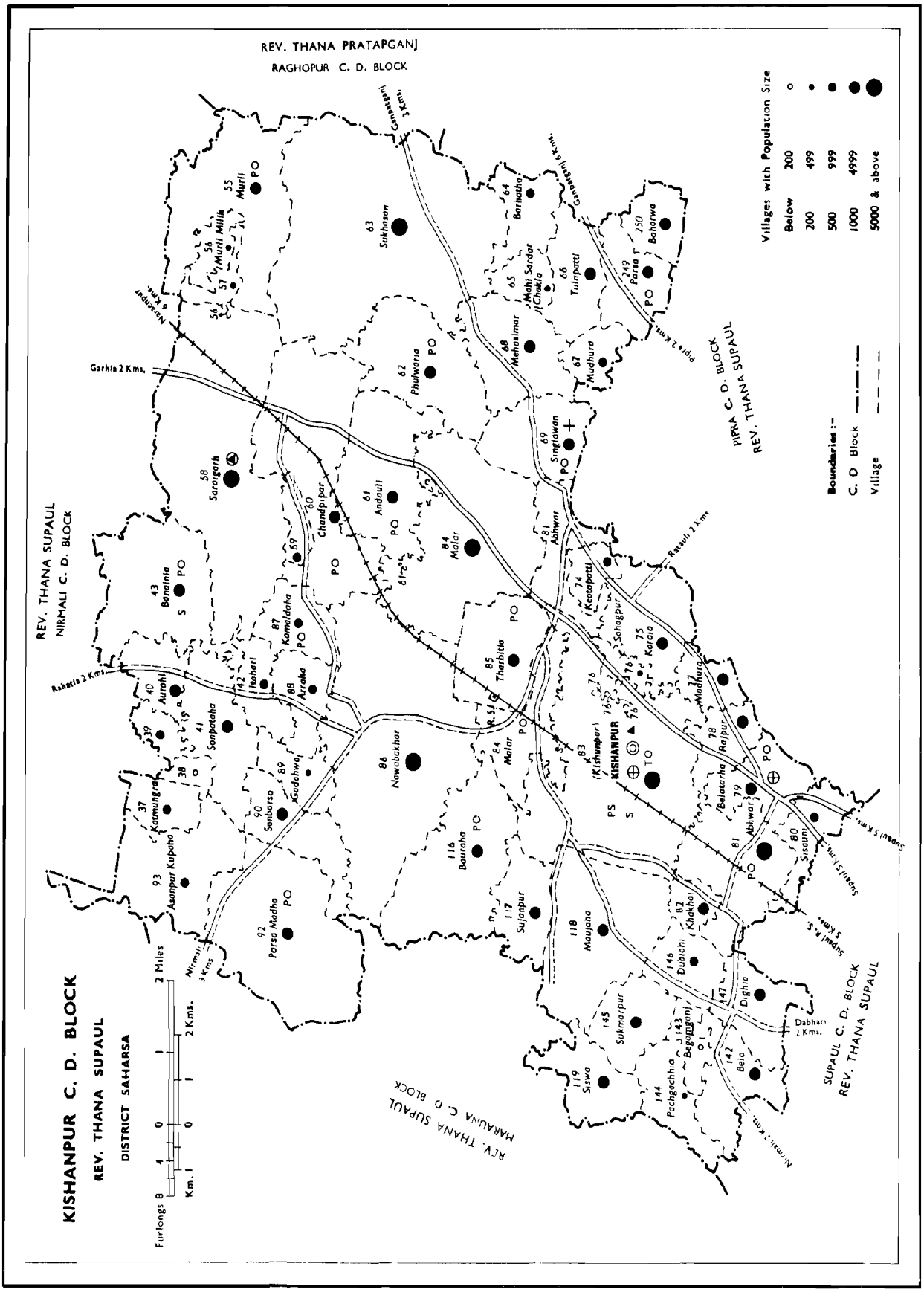
KISHANPUR C. D. BLOCK
REV. THANA SUPAUL
DISTRICT SAHARSA
REV. THANA PRATAPGANJ
RAGHOPUR C. D. BLOCK
REV. THANA SUPAUL
NIRMALI C. D. BLOCK
PIPRA C. D. BLOCK
REV. THANA SUPAUL
SUPAUL C. D. BLOCK
REV. THANA SUPAUL
REV. THANA SUPAUL
MAHAULIA C. D. BLOCK
KISHANPUR
Villages with Population Size
Below 200
200 499
500 999
1000 4999
5000 & above
Boundaries :-
C. D. Block
Village
2 Miles
2 Kms.
Furlongs
Km.
Garhia 2 Kms.
Rahatia 2 Kms.
Nirmali 3 Kms.
Pipra 2 Kms.
Rasauli 2 Kms.
Supaul 5 Kms.
Dabhari 2 Kms.
Nirmali 2 Kms.
Saraigarh
Bandania
Aurahi
Itaheri
Kamaldaha
Araha
Chandpur
Andaul
Phulwaria
Sukhasan
Murli
Murli Milik
Barhatha
Mahi Sardar (Chakla
Tulapatti
Parsa T
Baharwa
Mahasimar
Madhura
Singlawan
Abhwar
Malar
Tharbita
Kotapatti
Sahagpur
Karaia
Madhura
Ralpur
Belatarha
Abhwari
Sisauni
Kishunpur
Sonbarsa
Kadahwa
Sonpataha
Katmungra
Asanpur Kupaha
Parsa Madha
Nawabakhar
Bauraha
Sujanpur
Maujaha
Khakhai
Dubiahi
Begampanj
Sukmarpur
Siswa
Pachgachhia
Belo
Dighia

PIPRA C. D. BLOCK

REFERENCES

Headquarters :– C. D. Block	◎
Village with Thana Number	25
Urban Area with Code Number	XIV
National Highway	NH 2
State Highway	SH
Roads :– Metalled	
,, Unmetalled	
Railways with Station :– Broad Gauge	RS
,, ,, ,, Metre Gauge	RS
,, ,, ,, Narrow Gauge	RS
River and Stream	
Canal with Distributary	

REFERENCES

Police Station	PS
Post Office	PO
Post & Telegraph Office	TO
High School	S
Hospital	⊕
Primary Health Centre	◓
Dispensary	+
Maternity & Child welfare Centre	▲
Village Market	◬
Circuit House , Rest House	CH RH
Bungalow :– Dak , Inspection	DB IB
,, Canal , Forest	CB FB

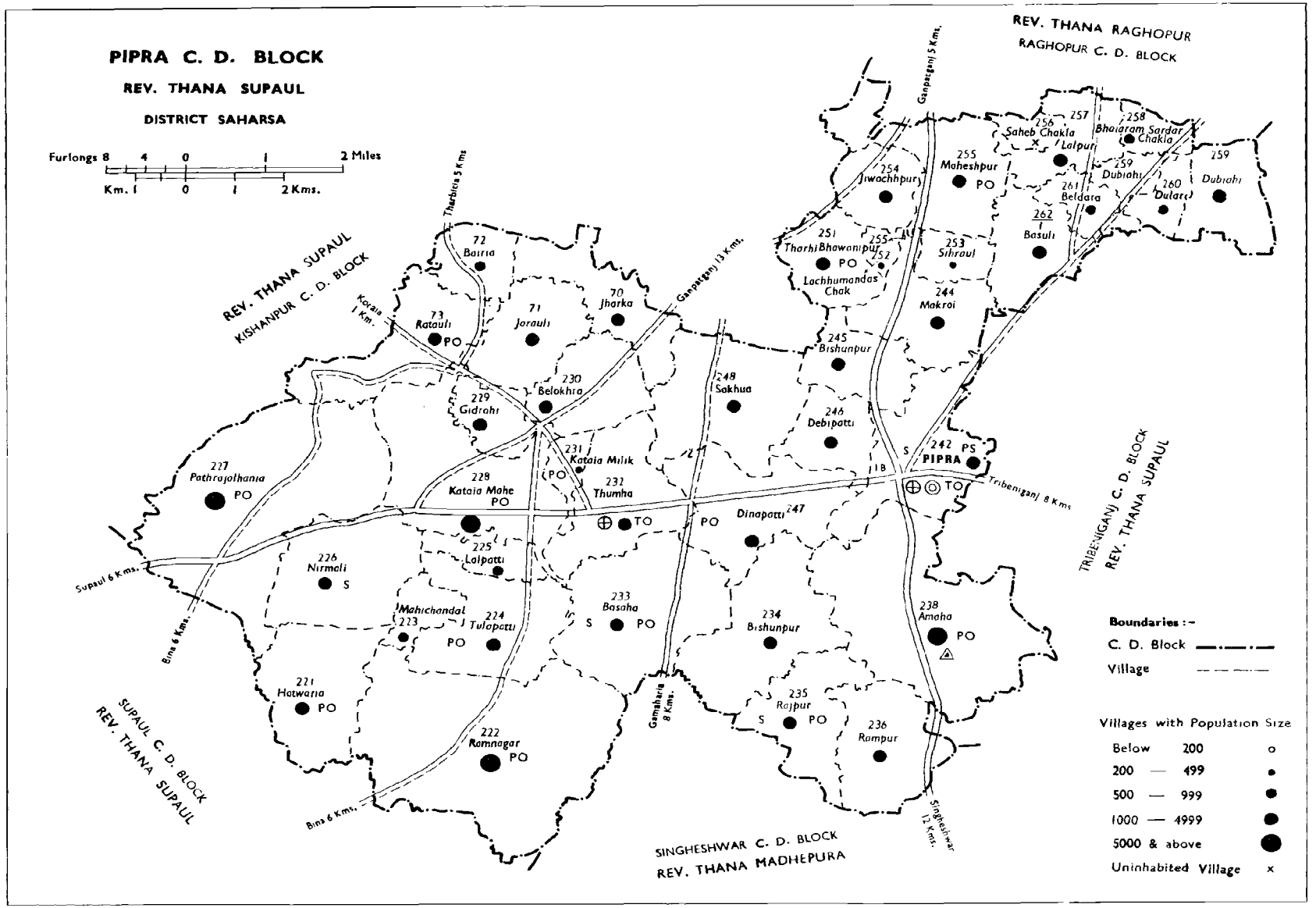
PIPRA C. D. BLOCK
REV. THANA SUPAUL
DISTRICT SAHARSA
Furlongs 8 4 0 1 2 Miles
Km. 1 0 1 2 Kms.
REV. THANA RAGHOPUR
RAGHOPUR C. D. BLOCK
REV. THANA SUPAUL
KISHANPUR C. D. BLOCK
TRIBENIGANJ C. D. BLOCK
REV. THANA SUPAUL
SUPAUL C. D. BLOCK
REV. THANA SUPAUL
SINGHESHWAR C. D. BLOCK
REV. THANA MADHEPURA
Ganapatganj 5 Kms.
Tharbita 5 Kms.
Ganapatganj 13 Kms.
Koraia 1 Km.
Supaul 6 Kms.
Bina 6 Kms.
Gambharia 8 Kms.
Singheshwar 12 Kms.
Tribeniganj 8 Kms.
72 Bairia
73 Ratauli PO
71 Jorauli
70 Jharka
230 Belokhra
229 Gidrohi
227 Pathrajolhania PO
228 Kataia Mahe PO
231 Kataia Milik (PO)
232 Thumha TO
225 Lalpatti
226 Nirmali S
223 Mahichandal
224 Tulapatti PO
221 Hatwaria PO
222 Ramnagar PO
233 Basaha S PO
234 Bishunpur
235 Rajpur S PO
236 Rampur
238 Amaha PO
247 Dinapatti PO TO
248 Sakhua
245 Bishunpur
246 Debipatti
242 PS PIPRA TO
244 Makroi
251 Thorhi PO
Bhawanipur
Lachhumandas Chak
252
253 Sihraul
254 Jiwachhpur
255 Maheshpur PO
256 Saheb Chakla
257 Lalpur
258 Bhaiaram Sardar Chakla
259 Dubiahi
260 Dular
261 Beldara
262 Basuli
Boundaries :-
C. D. Block
Village
Villages with Population Size
Below 200
200 — 499
500 — 999
1000 — 4999
5000 & above
Uninhabited Village

TRIBENIGANJ C. D. BLOCK

INDEX TO VILLAGE NAMES

243 Atlakha Belahi (2 Pieces)
305 Parsagarhi Milik
306 Raghunathpur Milik
308 Parsagarhi Milik (2 Pieces)
311 Parsagarhi Milik (3 Pieces)
312 Parsagarhi Milik (2 Pieces)
314 Nandana Milik
315 Nandana
316 Nandana Milik

REFERENCES

- Headquarters :– C. D. Block
- Village with Thana Number — 25
- Urban Area with Code Number — VII
- National Highway — NH 2
- State Highway — SH
- Roads :– Metalled
- ,, Unmetalled
- Railways with Station :– Broad Gauge — RS
- ,, ,, ,, Metre Gauge — RS
- ,, ,, ,, Narrow Gauge — RS
- River and Stream
- Canal with Distributary

REFERENCES

- Police Station — PS
- Post Office — PO
- Post & Telegraph Office — TO
- High School — S
- Hospital
- Primary Health Centre
- Dispensary
- Maternity & Child welfare Centre
- Village Market
- Circuit House, Rest House — CH RH
- Bungalow :– Dak, Inspection — DB IB
- ,, Canal, Forest — CB FB

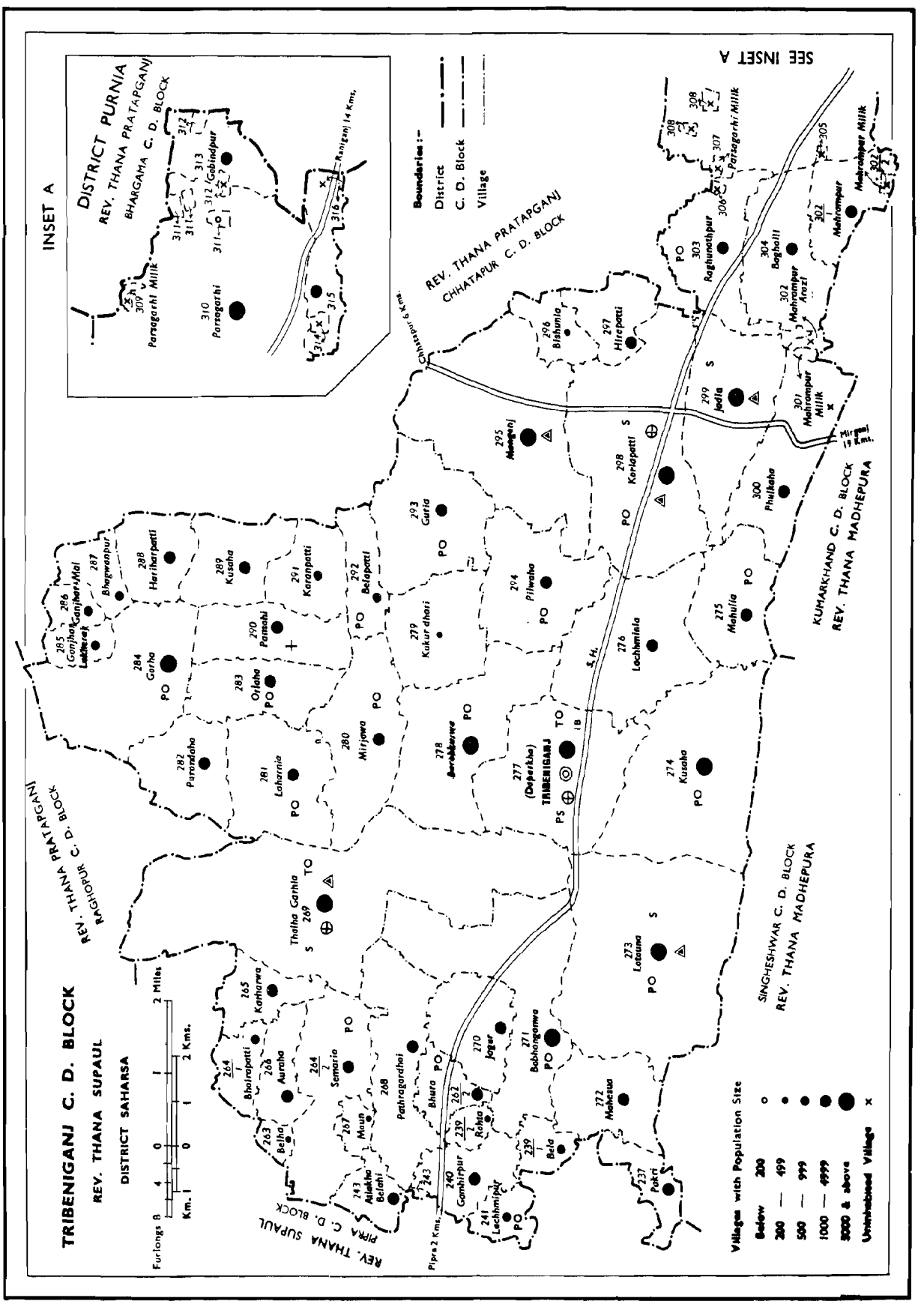
TRIBENIGANJ C. D. BLOCK
REV. THANA SUPAUL
DISTRICT SAHARSA
INSET A
DISTRICT PURNIA
REV. THANA PRATAPGANJ
BHARGAMA C. D. BLOCK
Parsagarhi Milk
Parsagarhi
Gobindpur
Kanjrangi 14 Kms.
Boundaries :-
District
C. D. Block
Village
REV. THANA PRATAPGANJ
CHHATAPUR C. D. BLOCK
Chhitaraul 6 Kms.
SEE INSET A
REV. THANA PRATAPGANJ
RAGHOPUR C. D. BLOCK
KUMARKHAND C. D. BLOCK
REV. THANA MADHEPURA
SINGHESHWAR C. D. BLOCK
REV. THANA MADHEPURA
REV. THANA SUPAUL
PIPRA C. D. BLOCK
Thalha Garhia
TRIBENIGANJ
Pipra 2 Kms.
Furlongs 8 4 0
Km. 1 0 1
2 Miles
2 Kms.
Villages with Population Size
Below 200
200 — 499
500 — 999
1000 — 4999
5000 & above
Unenumerated Village
Ganjhan
Ladhwak
Bhagwanpur
Hariharpatti
Kusaha
Karanpatti
Belapatti
Gorha
Orlaha
Pansahi
Garia
Kukur dhari
Pilwaha
Mangani
Bishunia
Hirapatti
Karlapatti
Jadia
Raghunathpur
Baghalli
Mahramper Araji
Mahramper
Mahramper Milik
Phulkaha
Mahulia
Lachmiala
Purandaha
Laharnia
Mirjawa
Barakhawa
(Dehparkha)
Kusaha
Latauna
Pakri
Kanharwa
Bhairapatti
Auraha
Belha
Semario
Maun
Atakha Belahi
Pathragadhai
Bhura
Gamhirpur
Lachmipur
Jogar
Rohia
Bela
Babhangarwa
Maheswa

BASANTPUR C.D. BLOCK

INDEX TO VILLAGE NAMES

14 Madhora
15 Bahadurganj
22 Dharhapatti
23 Dharhapatti Az Rakbe Chhilauni
23/1 Dharhapatti Az Rakbe Chaudip
23/2 Dharhapatti Az Rakbe Chaudip
24 Dharhapatti Az Rakbe Chhitauni
24/1 Dharhapatti Az Rakbe Chhitauni
25 Lachhmipur
26 Parsahi (3 Pieces)
40 Dhena
58 Parwaha Chakla
187 Munehi Piprahi
189 Kamat Arazi
193 Piprahinag
201 Sobhankarpur
202 Bairiamal
203 Bairia Arazi
204 Bairia Chawdhari
205 Sahajpur
206 Padampur
207 Bairia Kamal
210 Dhansipatti

REFERENCES

Headquarters :- C. D. Block	◎
Village with Thana Number	25
Urban Area with Code Number	VII
National Highway	NH 1
State Highway	SH
Roads :- Metalled	
,, Unmetalled	
Railways with Station :- Broad Gauge	RS
,, ,, ,, Metre Gauge	RS
,, ,, ,, Narrow Gauge	RS
River and Stream	
Canal with Distributary	

REFERENCES

Police Station	PS
Post Office	PO
Post & Telegraph Office	TO
High School	S
Hospital	⊕
Primary Health Centre	◉
Dispensary	+
Maternity & Child welfare Centre	▲
Village Market	◬
Circuit House, Rest House	CH RH
Bungalow :- Dak, Inspection	DB IB
,, Canal, Forest	CB FB

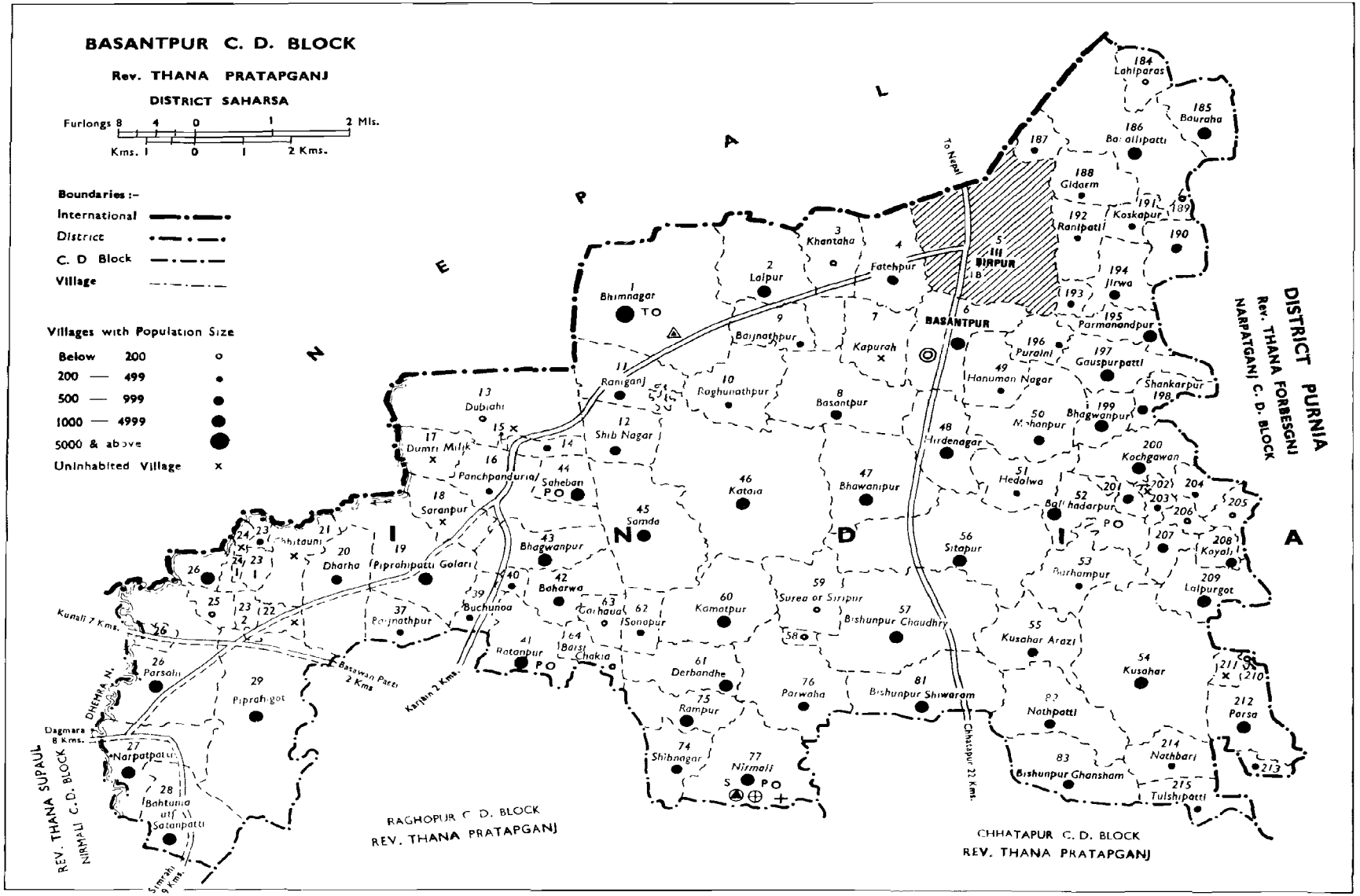
BASANTPUR C. D. BLOCK
Rev. THANA PRATAPGANJ
DISTRICT SAHARSA
Furlongs 8 4 0 1 2 Mls.
Kms. 1 0 1 2 Kms.
Boundaries :-
International
District
C. D Block
Village
Villages with Population Size
Below 200
200 — 499
500 — 999
1000 — 4999
5000 & above
Uninhabited Village
NEPAL
To Nepal
DISTRICT PURNIA
Rev. THANA FORBESGNJ
NARPATGANJ C. D. BLOCK
INDIA
Bhimnagar TO
Lalpur
Khantaha
Fatehpur
BIRPUR
BASANTPUR
Baijnathpur
Kapurah
Raniganj
Raghunathpur
Basantpur
Dubiahi
Dumri Milik
Shib Nagar
Panchpandurial
Saheban PO
Saranpur
Samda
Kataia
Bhawanipur
Hirdenagar
Hanuman Nagar
Puraini
Gauspurpatti
Shankarpur
Bhagwanpur
Mohanpur
Kachgawan
Hedalwa
Bairhadarpur PO
Sitapur
Barthampur
Kayali
Lalpurgot
Bhagwanpur
Dharha
Piprahipatti
Golari
Baharwa
Buchunoa
Baijnathpur
Ratanpur PO
Kamatpur
Surea or Sirpur
Bishunpur Chaudhry
Sonapur
Baisi Chakia
Derbandhe
Rampur
Parwaha
Bishunpur Shiwaram
Kusahar Arazi
Kusahar
Nathpatti
Parsa
Nathbari
Bishunpur Ghansham
Tulshipatti
Chhitauni
Parsahi
Piprahgot
Narpatpatti
Bahtunia urf Satanpatti
Shibnagar
Nirmali S PO
Kunali 7 Kms.
Dhemra N.
Dagmara 8 Kms.
Bazawan Pacci 2 Kms.
Karjain 2 Kms.
Simrahi 9 Kms.
Chhatapur 22 Kms.
REV. THANA SUPAUL
NIRMALI C.D. BLOCK
RAGHOPUR C. D. BLOCK
REV. THANA PRATAPGANJ
CHHATAPUR C. D. BLOCK
REV. THANA PRATAPGANJ

CHHATAPUR C.D. BLOCK

INDEX TO VILLAGE NAMES

79 Gareria Chakla (3 Pieces)
92/2 Bhimpur (2 Pieces)
179 Raisri Milik (2 Pieces)
222 Patti Neyamat *urf* Girdharpatti

REFERENCES

Headquarters :- C. D. Block	◎
Village with Thana Number	25
Urban Area with Code Number	VII
National Highway	NH 2
State Highway	SH
Roads :- Metalled	
,, Unmetalled	
Railways with Station :- Broad Gauge	RS
,, ,, ,, Metre Gauge	RS
,, ,, ,, Narrow Gauge	RS
River and Stream	
Canal with Distributary	

REFERENCES

Police Station	PS
Post Office	PO
Post & Telegraph Office	TO
High School	S
Hospital	⊕
Primary Health Centre	◉
Dispensary	+
Maternity & Child welfare Centre	▲
Village Market	⛺
Circuit House, Rest House	CH RH
Bungalow :- Dak, Inspection	DB IB
,, Canal, Forest	CB FB

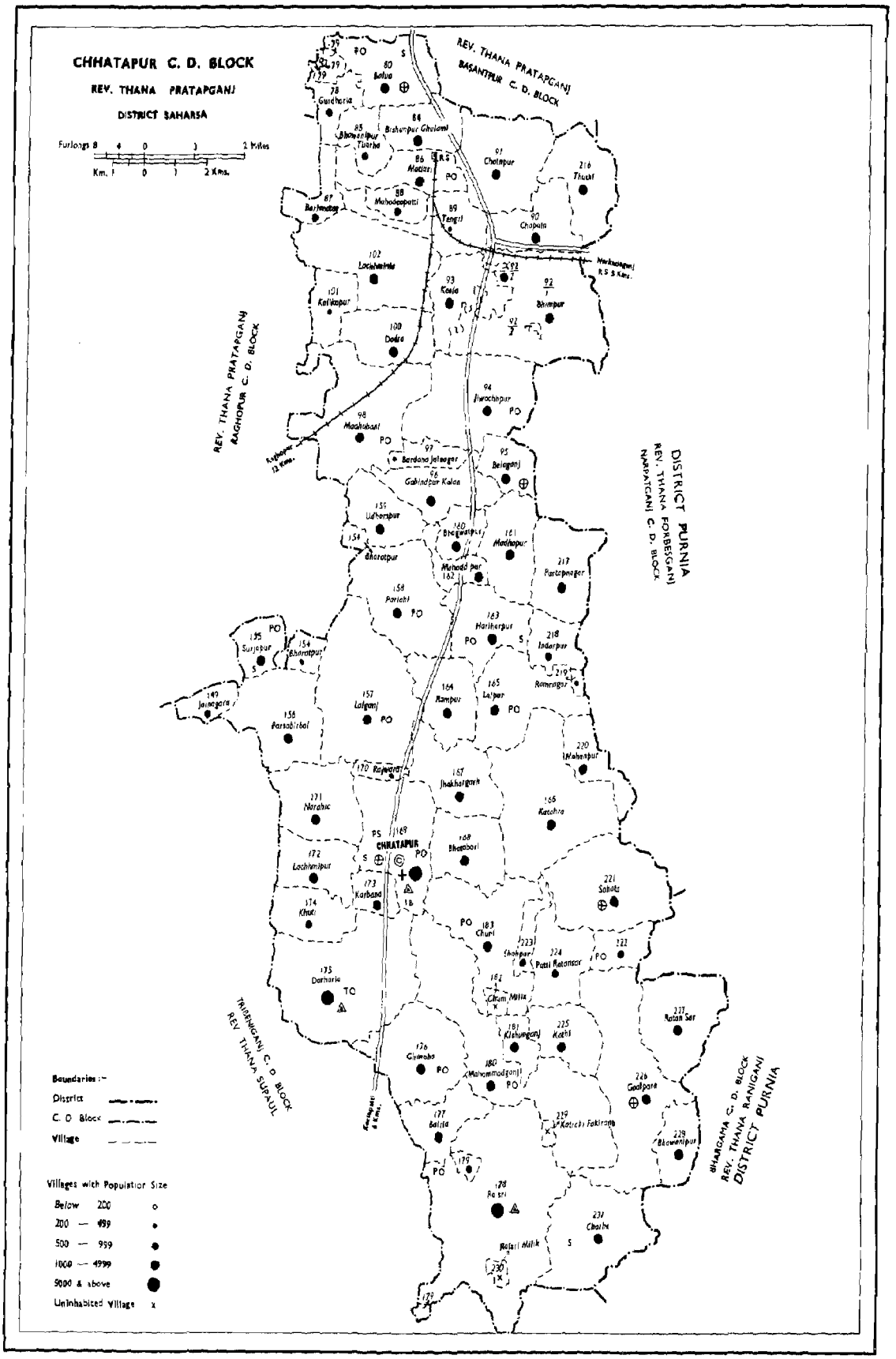
CHHATAPUR C. D. BLOCK
REV. THANA PRATAPGANJ
DISTRICT SAHARSA
Furlongs 8 4 0 1 2 Miles
Km. 1 0 1 2 Kms.
REV. THANA PRATAPGANJ
BASANTPUR C. D. BLOCK
REV. THANA PRATAPGANJ
RAGHOPUR C. D. BLOCK
DISTRICT PURNIA
REV. THANA FORBESGANJ
NARPATGANJ C. D. BLOCK
BHARGAMA C. D. BLOCK
REV. THANA RANIGANJ
DISTRICT PURNIA
TRIVENIGANJ C. D. BLOCK
REV. THANA SUPAUL
CHHATAPUR
Boundaries :-
District
C. D. Block
Village
Villages with Population Size
Below 200
200 — 499
500 — 999
1000 — 4999
5000 & above
Uninhabited Village

RAGHOPUR C. D. BLOCK

INDEX TO VILLAGE NAMES

31	Kohbarwa	69	Shankarpur Daulat	138	Sitarampur (2 Pieces)
67	Ghauspur Hari Chakla	111	Sitaram Chakla	143	Hulas (3 Pieces)
68	Padum Nagar	125	Manik Chand Chakla		
		135	Champa Nagar		

REFERENCES

- Headquarters – C. D. Block
- Village with Thana Number — 25
- Urban Area with Code Number — VII
- National Highway — NH 2
- State Highway — SH
- Roads :– Metalled
- ,, Unmetalled
- Railways with Station :– Broad Gauge — RS
- ,, ,, ,, Metre Gauge — RS
- ,, ,, ,, Narrow Gauge — RS
- River and Stream
- Canal with Distributary

REFERENCES

Police Station	PS	
Post Office	PO	
Post & Telegraph Office	TO	
High School	S	
Hospital	⊕	
Primary Health Centre	◉	
Dispensary	+	
Maternity & Child welfare Centre	▲	
Village Market	⛺	
Circuit House, Rest House	CH	RH
Bungalow :– Dak, Inspection	DB	IB
,, Canal, Forest	CB	FB

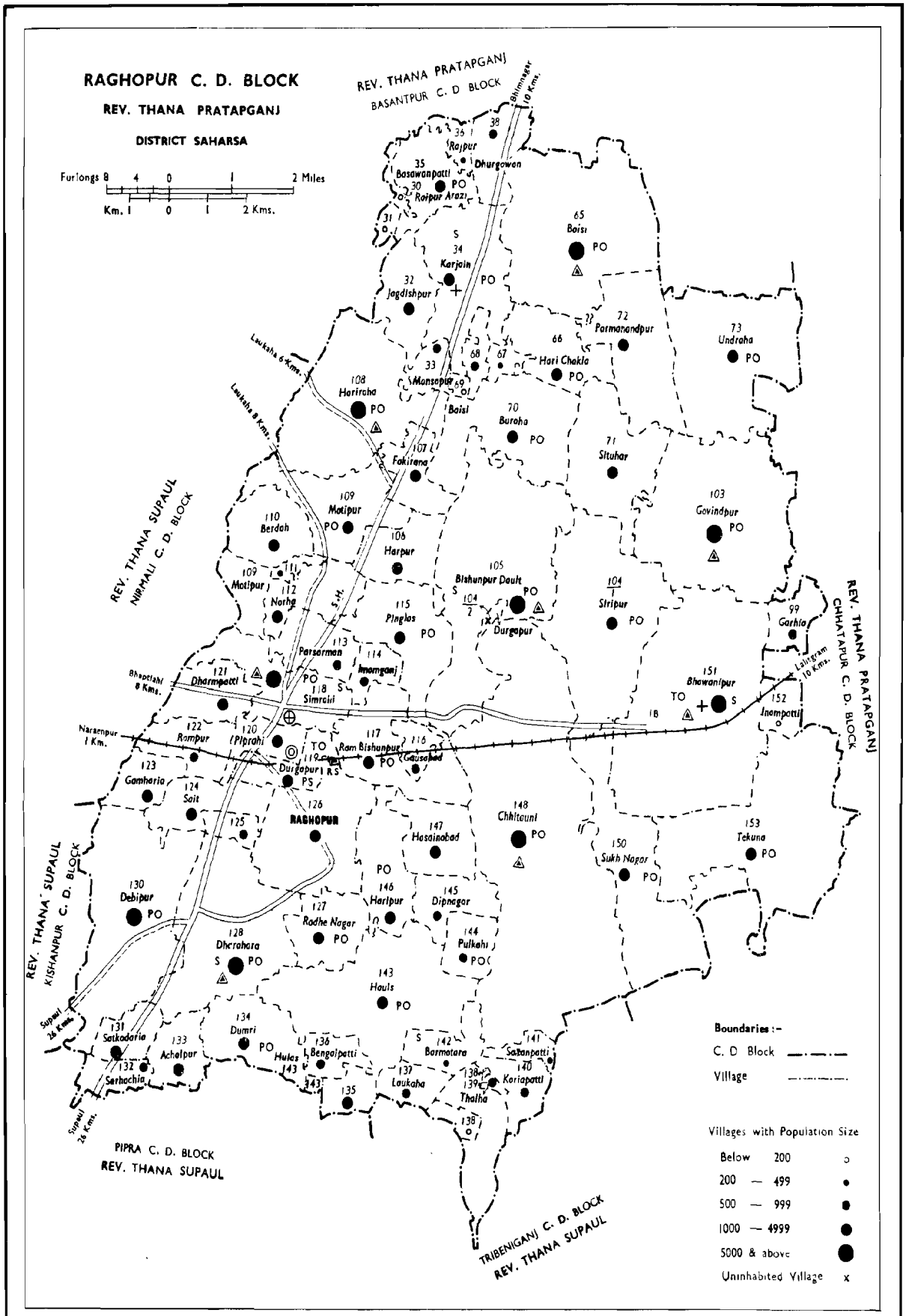
RAGHOPUR C. D. BLOCK
REV. THANA PRATAPGANJ
DISTRICT SAHARSA
Furlongs 8 4 0 1 2 Miles
Km. 1 0 1 2 Kms.
REV. THANA PRATAPGANJ
BASANTPUR C. D BLOCK
Bhimnagar 10 Kms.
Rajpur
Dhurgawan
Basawanpatti
Roipur Arazi
Boisi
Karjain
Jagdishpur
Parmanandpur
Undraha
Hari Chakla
Laukaha 6 Kms.
Laukaha 8 Kms.
Harinaha
Mansapur
Boisi
Buraha
Situhar
Govindpur
Fakirana
Motipur
Berdah
Harpur
Bishunpur Dault
Stripur
Garhia
REV. THANA SUPAUL
NIRMALI C. D. BLOCK
Motipur
Norha
S.H.
Pinglas
Durgapur
REV. THANA PRATAPGANJ
CHHATAPUR C. D. BLOCK
Parsarman
Imamganj
Bhagalahi 8 Kms.
Dharmpatti
Simrahi
Bhawanipur
Lalgram 10 Kms.
Imampatti
Narsenpur 1 Km.
Rampur
Piprahi
Ram Bishunpur
Gausahed
Durgapur
Gamharia
Sait
RAGHOPUR
Chhitauni
Hasainabad
Tekuna
Sukh Nagar
REV. THANA SUPAUL
KISHANPUR C. D. BLOCK
Debipur
Haripur
Dipnagar
Radhe Nagar
Dhereahara
Pulkahi
Hauls
Supaul 26 Kms.
Satkodaria
Achalpur
Dumri
Hulas
Bengaipatti
Barmatara
Sakanpatti
Koriapatti
Laukaha
Thalha
Sarhochia
Supaul 26 Kms.
PIPRA C. D. BLOCK
REV. THANA SUPAUL
TRIBENIGANJ C. D. BLOCK
REV. THANA SUPAUL
Boundaries :-
C. D Block
Village
Villages with Population Size
Below 200
200 — 499
500 — 999
1000 — 4999
5000 & above
Uninhabited Village x

NIRMALI C.D. BLOCK

INDEX TO VILLAGE NAMES

15 Karhari (2 Pieces)

22 Bajdari Chakla (4 Pieces)

33 Maura

REFERENCES

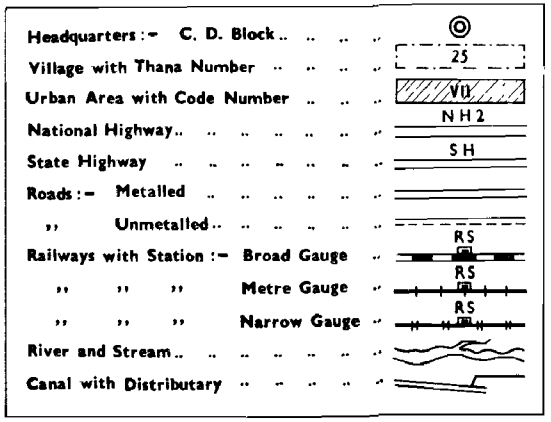

REFERENCES

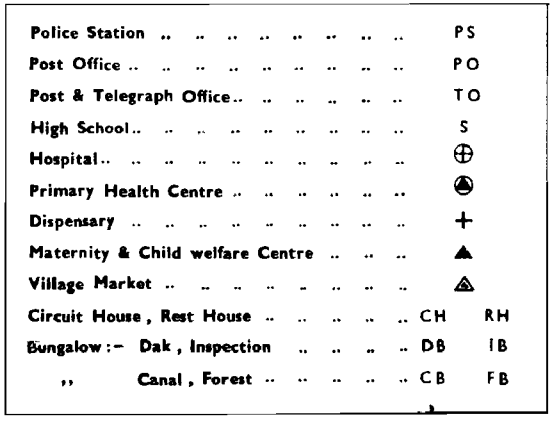

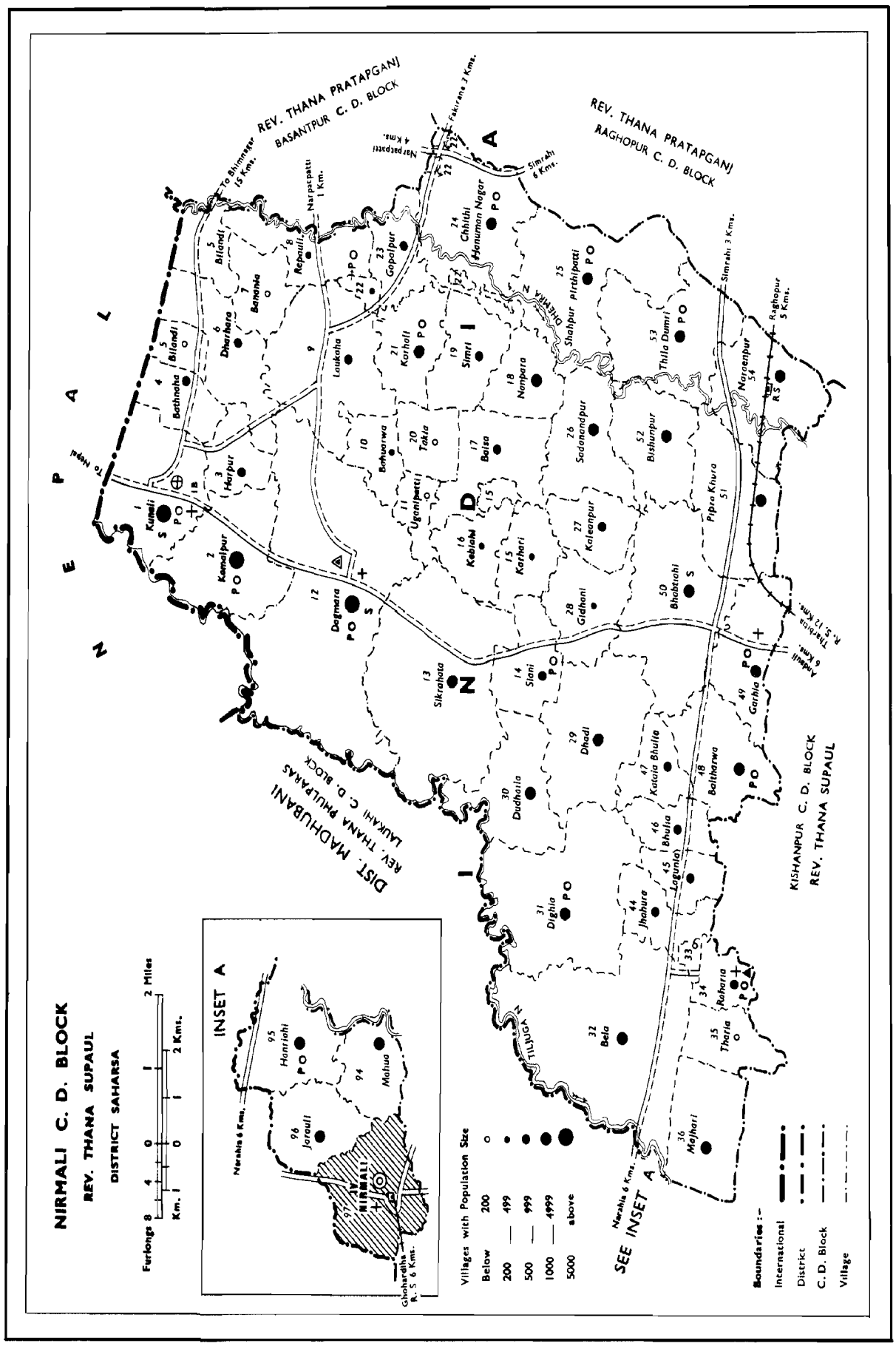
NIRMALI C. D. BLOCK
REV. THANA SUPAUL
DISTRICT SAHARSA
Furlongs 8 4 0 1 2 Miles
Km. 1 0 1 2 Kms.
INSET A
Nirmali
Ghoghardiha R. S. 6 Kms.
Narshia 6 Kms.
Villages with Population Size
Below 200
200 — 499
500 — 999
1000 — 4999
5000 above
Boundaries :-
International
District
C.D. Block
Village
NEPAL
INDIA
To Nepal
To Bhimnagar 15 Kms.
Narpatpatti 1 Km.
Simrahi 6 Kms.
Simrahi 3 Kms.
Raghopur 5 Kms.
Tharbisa R. S. 12 Kms.
Andhali 6 Kms.
REV. THANA PRATAPGANJ
BASANTPUR C. D. BLOCK
REV. THANA PRATAPGANJ
RAGHOPUR C. D. BLOCK
DIST. MADHUBANI
REV. THANA PHULPARAS
LAUKAHI C. D. BLOCK
KISHANPUR C. D. BLOCK
REV. THANA SUPAUL
SEE INSET A
Kunali
Kamalpur
Harpur
Bathnaha
Bilandi
Dhanhara
Banania
Rebauli
Laukaha
Gopalpur
Karholi
Simri
Chhithi Hanuman Nagar
Shahpur Pirthipatti
Thila Dumri
Naraenpur
Degmara
Bahorwa
Uganiyatti
Takia
Kabiahi
Karhari
Balua
Nanpara
Sadanandpur
Bishunpur
Pipra Khura
Kalenpur
Gidhani
Bhabtiahi
Sikrahata
Siani
Garhia
Dudhaila
Dhadi
Katala Bhulia
Bhulia
Lagunia
Baltharwa
Dighia
Jhabura
Bela
Raharia
Tharia
Majhari
Hanriahi
Jaraull
Mahua
Nirmali

MADHEPURA C. D. BLOCK

INDEX TO VILLAGE NAMES

37 Bardaha Arazi Ramna
39 Piprahi Chakla
65 Bhirkhi Uttarwari
66 Bhirkhi Dakhinwari
68 Amanat Uttarwari-patti
69 Amanat Dakhinwari-patti
70 Lachhmirampur Uttarwari Chakla
71 Lachhmirampur Dakhinwari
77 Khopatti Badh
78 Bahadur Singh Uttarwari Chakla
79 Bahadur Singh Dakhinwari Chakla
80 Buniad Singh Chakla
81 Hanuman Nagar Chakla
82 Gothkhopatti
181 Murho Lakheraj (2 Pieces)
182 Budhma Lakheraj

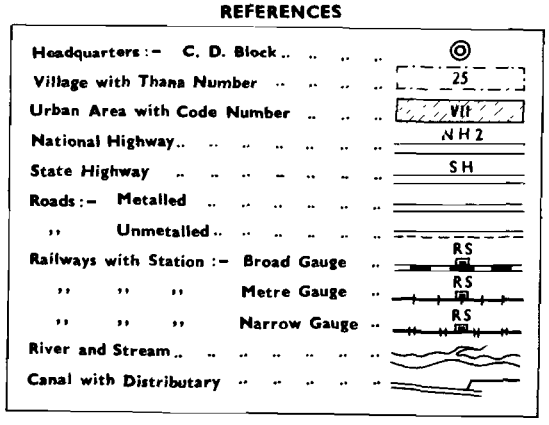

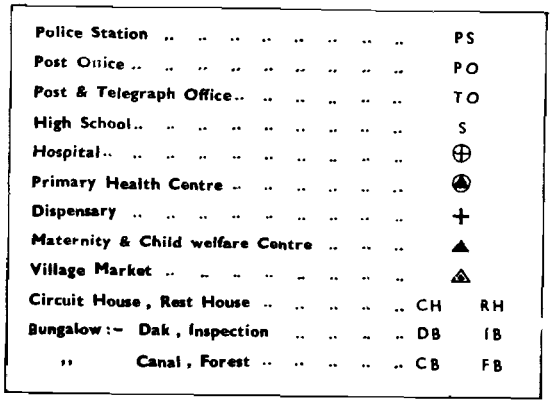

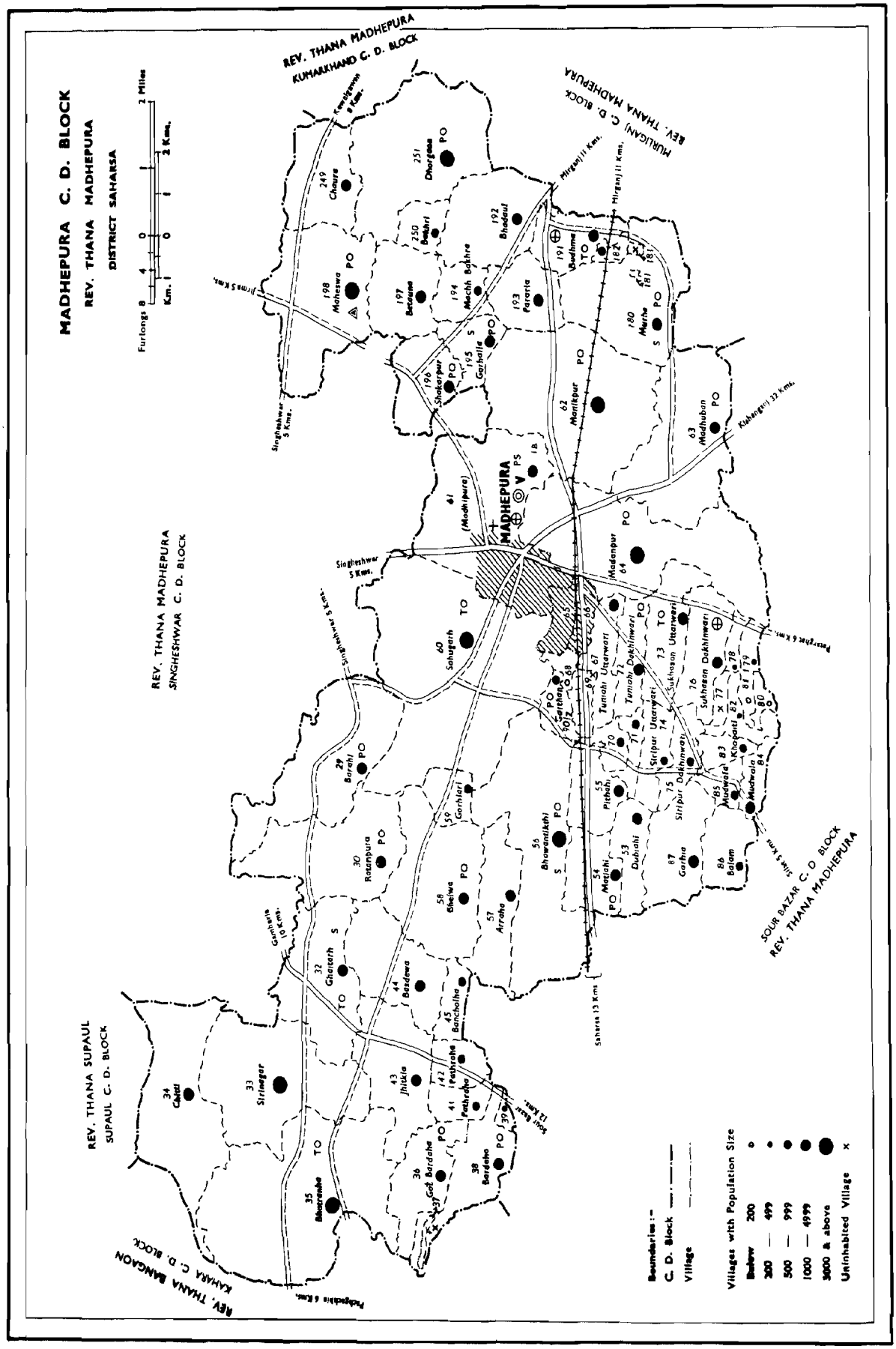
MADHEPURA C. D. BLOCK
REV. THANA MADHEPURA
DISTRICT SAHARSA
Furlongs 8 4 0 0 1 2 Miles
Km. 1 0 1 2 3 Km.
REV. THANA MADHEPURA
KUMARKHAND C. D. BLOCK
REV. THANA MADHEPURA
MURLIGANJ C. D. BLOCK
REV. THANA MADHEPURA
SINGHESHWAR C. D. BLOCK
REV. THANA SUPAUL
SUPAUL C. D. BLOCK
REV. THANA BANGAON
KAHARA C. D. BLOCK
SOUR BAZAR C. D. BLOCK
REV. THANA MADHEPURA
MADHEPURA
PS
IB
Singheshwar 5 Kms.
Mirganj 11 Kms.
Kishanganj 32 Kms.
Saharsa 13 Kms
Purnea 6 Kms.
Boundaries :-
C. D. Block
Village
Villages with Population Size
Below 200
200 — 499
500 — 999
1000 — 4999
5000 & above
Uninhabited Village

SINGHESHWAR C. D. BLOCK

REFERENCES

Headquarters :- C. D. Block	◎
Village with Thana Number	25
Urban Area with Code Number	VII
National Highway	NH 2
State Highway	SH
Roads :- Metalled	
,, Unmetalled	
Railways with Station :- Broad Gauge	RS
,, ,, ,, Metre Gauge	RS
,, ,, ,, Narrow Gauge	RS
River and Stream	
Canal with Distributary	

REFERENCES

Police Station	PS
Post Office	PO
Post & Telegraph Office	TO
High School	S
Hospital	⊕
Primary Health Centre	◓
Dispensary	+
Maternity & Child welfare Centre	▲
Village Market	⛺
Circuit House , Rest House	CH RH
Bungalow :- Dak , Inspection	DB IB
,, Canal , Forest	CB FB

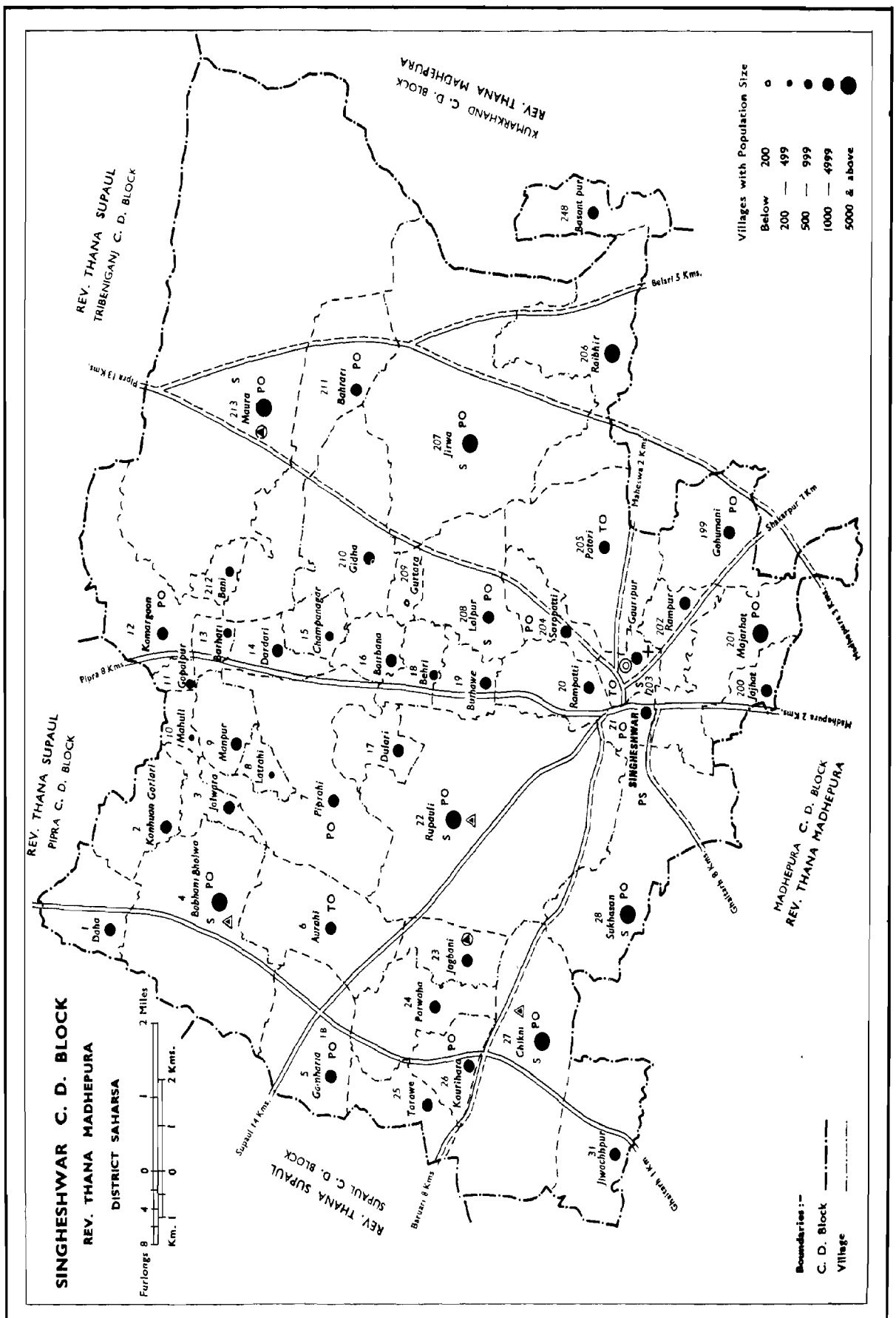
SINGHESHWAR C. D. BLOCK
REV. THANA MADHEPURA
DISTRICT SAHARSA
Furlongs 8 4 0 0 1 2 Miles
Km. 1 0 1 2 Kms.
Boundaries :-
C. D. Block
Village
Villages with Population Size
Below 200
200 — 499
500 — 999
1000 — 4999
5000 & above
REV. THANA SUPAUL
PIPRA C. D. BLOCK
REV. THANA SUPAUL
TRIBENIGANJ C. D. BLOCK
KUMARKHAND C. D. BLOCK
REV. THANA MADHEPURA
REV. THANA SUPAUL
SUPAUL C. D. BLOCK
MADHEPURA C. D. BLOCK
REV. THANA MADHEPURA
Pipra 13 Kms.
Pipra 8 Kms.
Supaul 14 Kms.
Baruari 8 Kms.
Chainia 1 Km.
Chainia 8 Kms.
Madhepura 2 Kms.
Maheswa 2 Kms.
Shakarpur 1 Km.
Belsri 5 Kms.
1 Dabo
2 Konhaua Gorlari
3 Jahyara
4 Babhani Bholwa PO S
5 Gamharia PO 18
6 Aurahi TO
7 Pipraki PO
8 Latrahi
9 Manpur
10 Mahuli
11 Gopalpur
12 Komarpoon PO
12 1/2 Bani
13 Barhari
14 Dardari
15 Champanagar
16 Barbana
17 Dulari
18 Behri
19 Burhawe
20 Rampatti TO
21 PO BINGHESHWAR PS
22 Rupauli PO S
23 Jagbani
24 Parwaha PO
25 Tarawe
26 Kaurihara
27 Chikni PO S
28 Sukhasan PO S
31 Jhwachhpur
198 Majhaut
199 Gohumani PO
200 Jajhat
201 Majarhat PO
202 Rampur
203 S
204 Sarpatti
205 Patori TO
206 Raibhir
207 Jirwa PO S
208 Lalpur PO S
209 Gurtora
210 Gidha
211 Bahrari PO
213 Maura PO S
248 Basant pur

KUMARKHAND C. D. BLOCK

INDEX TO VILLAGE NAMES

220 Sarhadgatti *alias* Chakla Kalan Sardar
224 Garhia Milik
227 Guria Milik
237 Sikrahti Milik
253/1 Bishunpur Korlahi (2 Pieces)
253/2 Bishunpur Korlahi Arazi
254 Bishunpur Korlahi Chakla *alias* Jagir Chakla (3 Pieces)
258 Bhawanipur Jagir
261 Hanumannagar Chakla
274/1 Mangarwara Khas Mahal
275 Israin Kalan Khas Mahal
276 Gopipur Israin
277 Mangarwara Milik
279 Belsandi Milik
280 Rangpatti
280/2 Nawalganj Mainpur
281 Rahta Chakla
282 Parmanandpur Chakla
283 Ramnagar Mahesh Chakla
284 Paraini Kar Baria Chakla
285 Baghmara
286 Hanumannagar
287 Nainpatti
290 Chainpur Milik
292 Chakla Gulam Abbas
293 Hirapatti
296 Lachhmipur Bhagwati
297 Lachhmipur Bhagwati Milik (2 Pieces)

REFERENCES

Headquarters :- C. D. Block	◎
Village with Thana Number	25
Urban Area with Code Number	VII
National Highway	NH 2
State Highway	SH
Roads :- Metalled	
,, Unmetalled	
Railways with Station :- Broad Gauge	RS
,, ,, ,, Metre Gauge	RS
,, ,, ,, Narrow Gauge	RS
River and Stream	
Canal with Distributary	

REFERENCES

Police Station	PS
Post Office	PO
Post & Telegraph Office	TO
High School	S
Hospital	⊕
Primary Health Centre	◭
Dispensary	+
Maternity & Child welfare Centre	▲
Village Market	◬
Circuit House , Rest House	CH RH
Bungalow :- Dak , Inspection	DB IB
,, Canal , Forest	CB FB

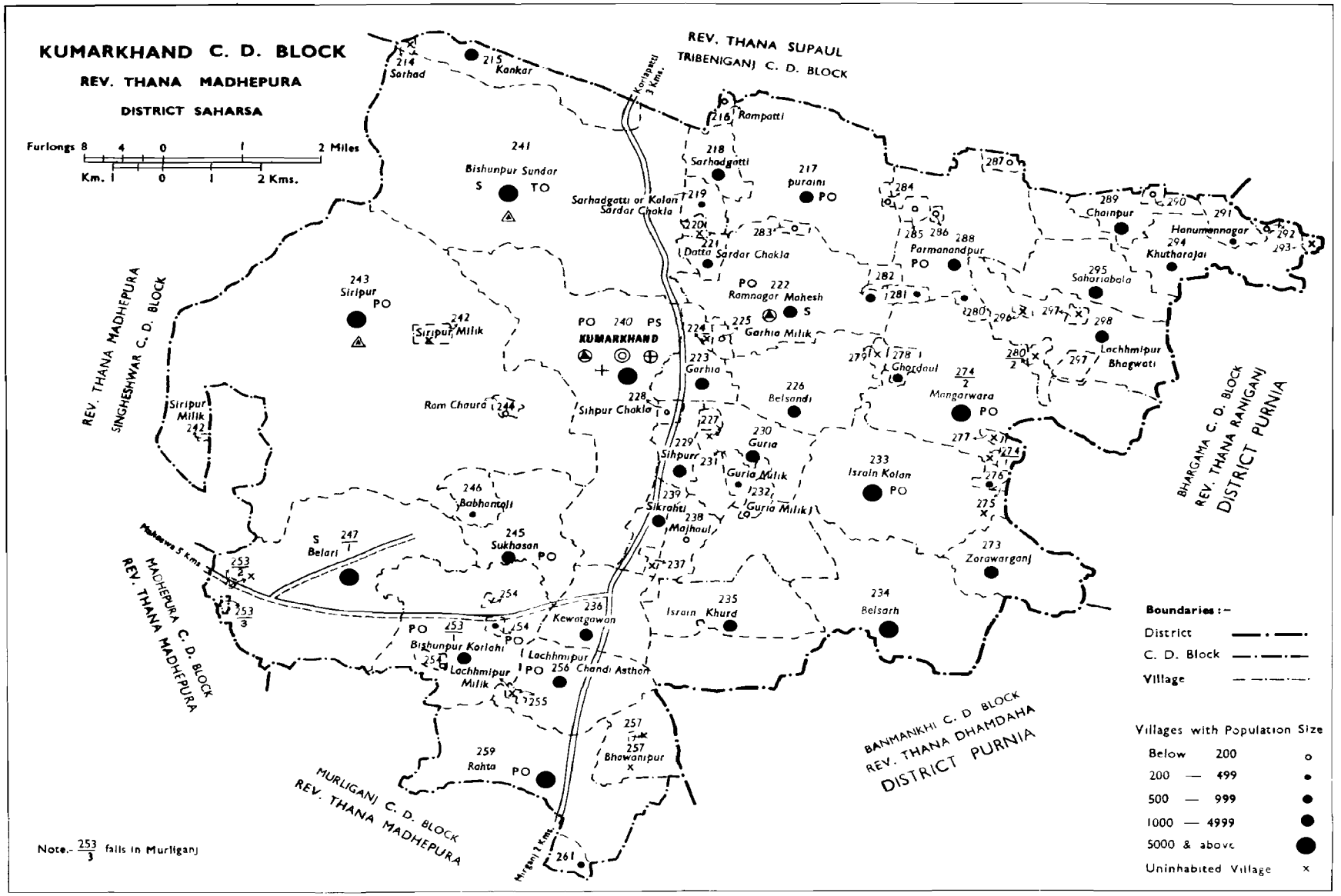
KUMARKHAND C. D. BLOCK
REV. THANA MADHEPURA
DISTRICT SAHARSA
Furlongs 8 4 0 1 2 Miles
Km. 1 0 1 2 Kms.
REV. THANA SUPAUL
TRIBENIGANJ C. D. BLOCK
Koriapatti 3 Kms.
214 Sathad
215 Kankar
216 Rampatti
218 Sarhadgatti
217 puraini PO
241 Bishunpur Sundar S TO
Sarhadgatti or Kalan Sardar Chakla
219
220
221 Datta Sardar Chakla
283
284
285 286 288 Parmanandpur PO
287
289 Chainpur
290 291 Hanumannagar
292 293
294 Khutharajai
295 Saharsabala
296 297 298 Lachhmipur Bhagwati
280 2
281 282
PO 222 Ramnagar Mahesh S
225 Garhia Milik
224
223 Garhia
PO 240 PS KUMARKHAND
228 Sihpur Chakla
226 Belsandi
279 278 Ghordaul
274 2
Mangarwara PO
277 274 276 275
230 Guria
Guria Milik
232 Guria Milik
233 Israin Kalan PO
229 Sihpur
231
239 Sikrahti
238 Majhaul
237
273 Zorawarganj
234 Belsarh
235 Israin Khurd
243 Siripur PO
242 Siripur Milik
Siripur Milik 242
Ram Chaura 244
REV. THANA MADHEPURA
SINGHESHWAR C. D. BLOCK
246 Babhantoli
S 247 1 Belari
245 Sukhasan PO
Mahawa 5 Kms.
253 2
253 3
MADHEPURA C. D. BLOCK
REV. THANA MADHEPURA
254
236 Kewatgawan
PO 253 254 PO Bishunpur Korlahi
252 Lachhmipur Milik
Lachhmipur PO 256 Chandi Asthan
255
257 1
257 Bhawanipur
259 Rahta PO
MURLIGANJ C. D. BLOCK
REV. THANA MADHEPURA
Murganj 3 Kms.
261
BANMANKHI C. D BLOCK
REV. THANA DHAMDAHA
DISTRICT PURNIA
BHARGAMA C. D. BLOCK
REV. THANA RANIGANJ
DISTRICT PURNIA
Boundaries :-
District
C. D. Block
Village
Villages with Population Size
Below 200
200 — 499
500 — 999
1000 — 4999
5000 & above
Uninhabited Village x
Note.- 253 3 falls in Murliganj

MURLIGANJ C.D. BLOCK

INDEX TO VILLAGE NAMES

152/2 Arazi Sukhasan
153 Tema
155/1 Siswapatti (2 Pieces)
155/2 Siswapatti
156 Rakhia Patti
158/1 Chatra Badh
158/2 Chatra Badh
160 Birgaon
165 Pokhram Milik
167 Parmanandpur Milik
190 Jitapur Arazi
247/2 Bishunpur Korlahi Chakla (2 Pieces)
253/3 Bishunpur Korlahi Milik (5 Pieces)
263 Jairampur Jagir
265 Murliganj Jagir
311/2 Maharajganj *urf* Pahifatehpur
311/1 Maharajganj *urf* Pahifatehpur
315 Chakla Pitambar Misra
316 Kalyanpatti
317 Jagatpur
318 Pandukia Milik
319 Chakla Gopal Jha

REFERENCES

Headquarters :– C. D. Block
Village with Thana Number — 25
Urban Area with Code Number — VII
National Highway — NH 2
State Highway — SH
Roads :– Metalled
,, Unmetalled
Railways with Station :– Broad Gauge — RS
,, ,, ,, Metre Gauge — RS
,, ,, ,, Narrow Gauge — RS
River and Stream
Canal with Distributary

REFERENCES

Police Station — PS
Post Office — PO
Post & Telegraph Office — TO
High School — S
Hospital
Primary Health Centre
Dispensary
Maternity & Child welfare Centre
Village Market
Circuit House, Rest House — CH RH
Bungalow :– Dak, Inspection — DB IB
,, Canal, Forest — CB FB

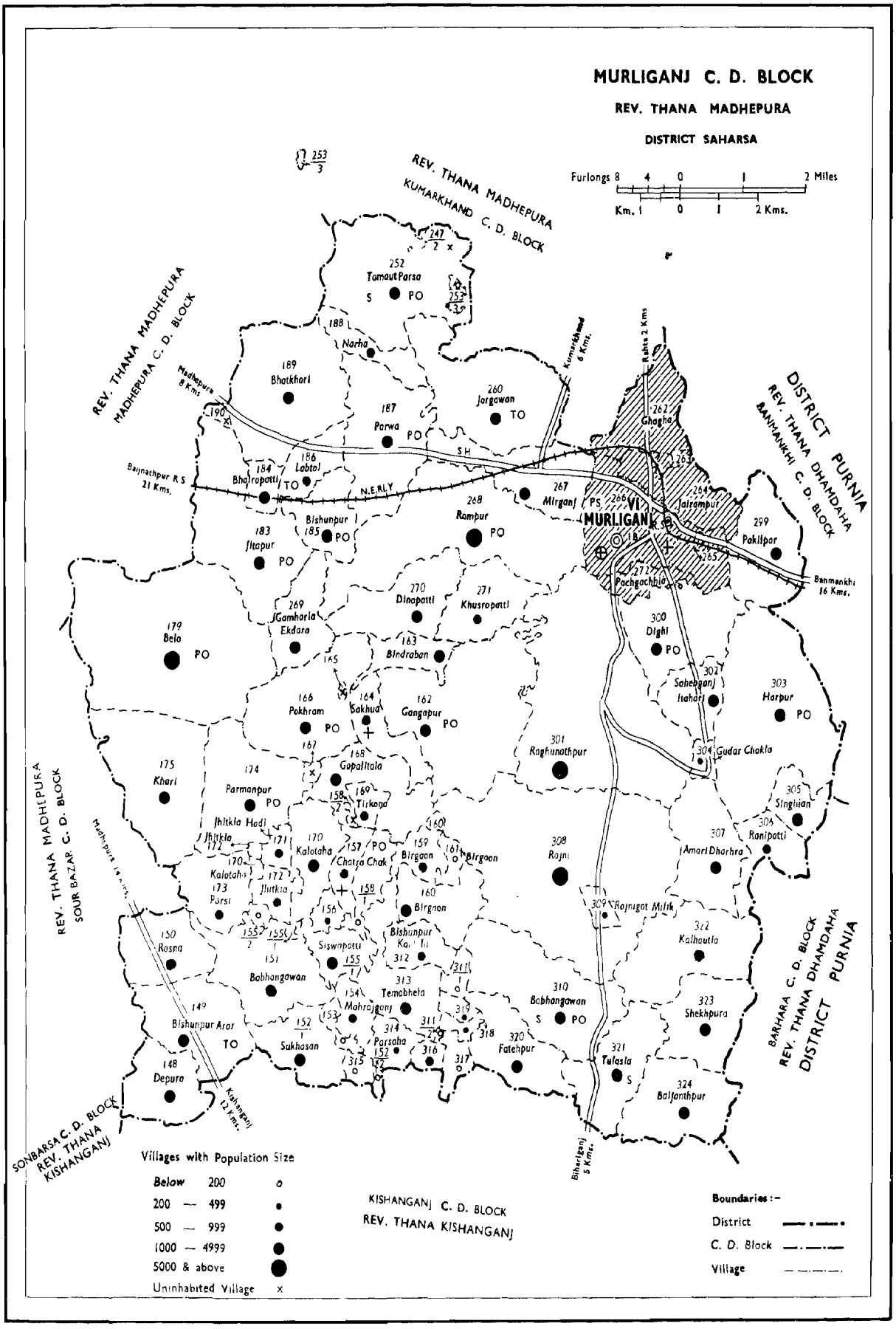
MURLIGANJ C. D. BLOCK
REV. THANA MADHEPURA
DISTRICT SAHARSA
Furlongs 8 4 0 1 2 Miles
Km. 1 0 1 2 Kms.
REV. THANA MADHEPURA KUMARKHAND C. D. BLOCK
REV. THANA MADHEPURA MADHEPURA C. D. BLOCK
DISTRICT PURNIA REV. THANA DHAMDAHA BANMANKHI C. D. BLOCK
REV. THANA MADHEPURA SOUR BAZAR C. D. BLOCK
BARHARA C. D. BLOCK REV. THANA DHAMDAHA DISTRICT PURNIA
SONBARSA C. D. BLOCK REV. THANA KISHANGANJ
KISHANGANJ C. D. BLOCK REV. THANA KISHANGANJ
MURLIGANJ
Tamaut Parsa
Narha
Bhatkhori
Jargawan
Parwa
Bhaluapatti
Labtol
Bishunpur
Jitapur
Rampur
Mirganj
Ghogha
Jatrampur
Pakilpar
Pachgachhia
Dighi
Dinapatti
Khusropatti
Gamharia Ekdara
Belo
Bindraban
Pokhram
Sakhua
Gangapur
Raghunathpur
Sahebganj Itahari
Harpur
Gudar Chakla
Singhian
Ranipatti
Amari Dharhra
Gopaltola
Tirkona
Parmanpur
Khari
Jhitkia Hadi
Jhitkia
Kalotaha
Chatra Chak
Birgaon
Rajni
Rajnagar Milik
Kalhautia
Shekhpura
Tulasia
Balfanthpur
Fatehpur
Babhangawan
Mahrajganj
Temabhela
Siswapatti
Bishunpur Kanti
Parsaha
Sukhasan
Bishunpur Aror
Depura
Rosna
Parsi
Jhitkia
Kalotaha
Birgaon
Chatra Chak
Kishanganj 12 Kms.
Bihariganj 5 Kms.
Madhepura 8 Kms.
Kumarkhand 6 Kms.
Rahta 2 Kms.
Banmankhi 16 Kms.
Baijnathpur R S 21 Kms.
N.E.RLY
S.H.
Villages with Population Size
Below 200
200 — 499
500 — 999
1000 — 4999
5000 & above
Uninhabited Village
Boundaries :-
District
C. D. Block
Village

KISHANGANJ C. D. BLOCK

INDEX TO VILLAGE NAMES

50 Nayanagar Arazi
161 Raibhir
175 Lachhmipur Milik
176 Rasulpur Qasim *urf* Murli Chandwa
184/1 Mohammad Danish Englis
184/2 Roshan Ali Milik (Near no. 192)
185 Chak Faizulla (2 Pieces)
186 Bhaluahi
189 Bhawanandpur *alias* Kumarganj
196 Ramsahai Milik *alias* Garib Jha Chakla
197 Ramsahai Milik *alias* Garib Jha Chakla
201 Khoksi Saranpur Milik
204 Anandpura Milik
209 Bhaluahi Arazi
211/1 Jotmanohar
224 Fakirna

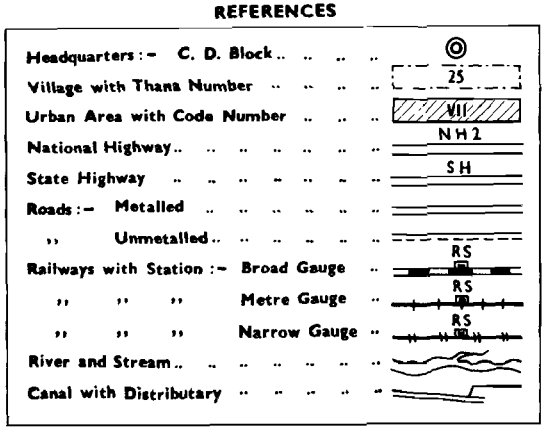

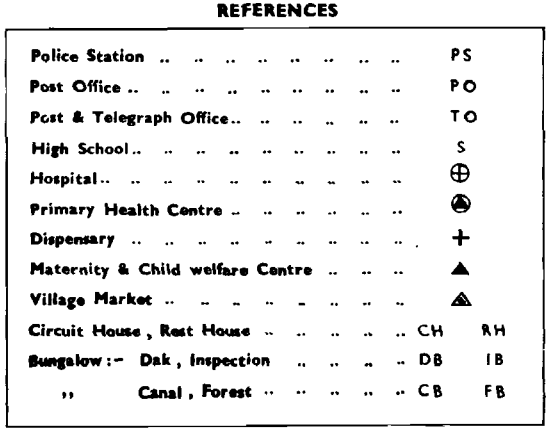

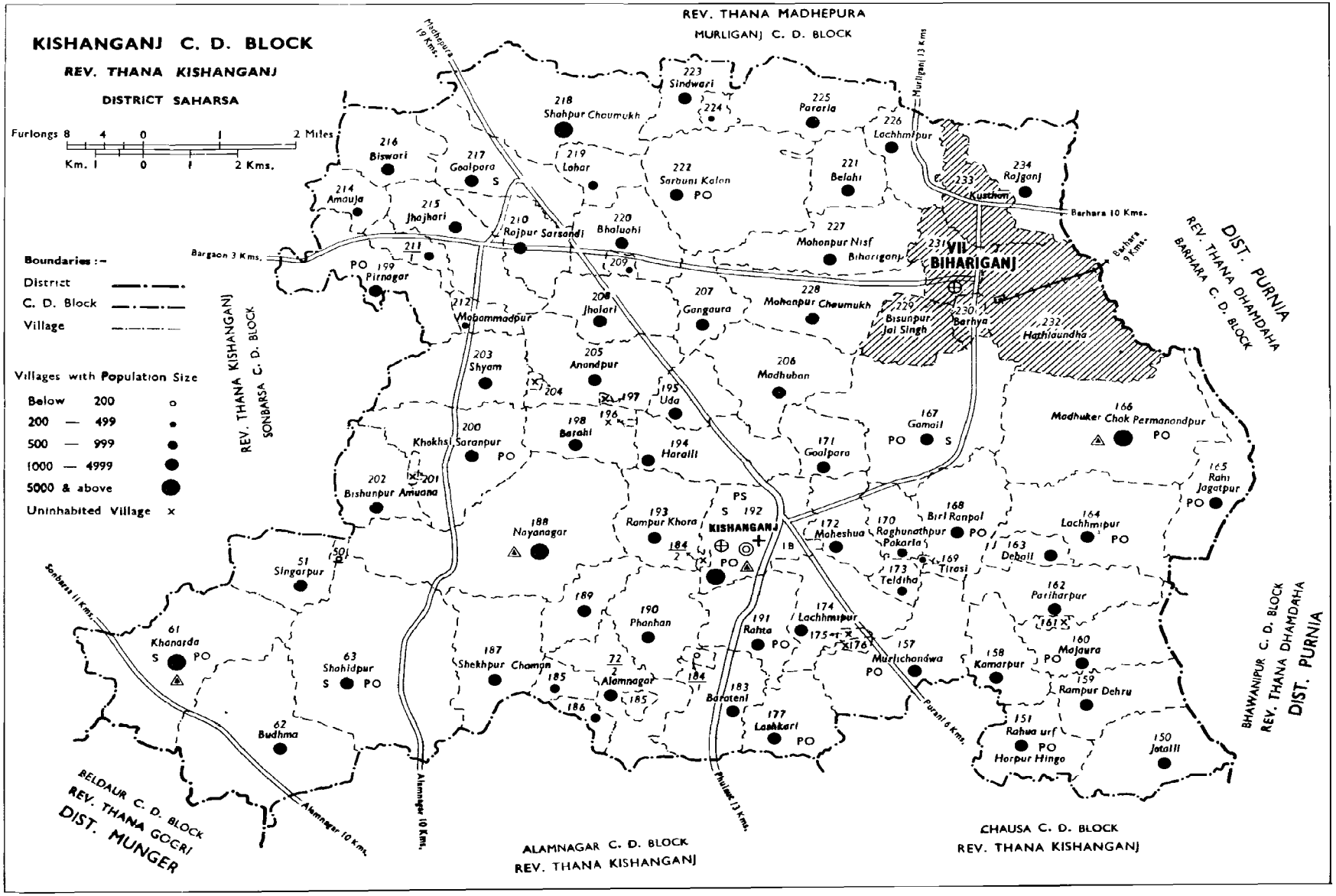
KISHANGANJ C. D. BLOCK
REV. THANA KISHANGANJ
DISTRICT SAHARSA
Furlongs 8 4 0 1 2 Miles
Km. 1 0 1 2 Kms.
Boundaries :-
District
C. D. Block
Village
Villages with Population Size
Below 200
200 — 499
500 — 999
1000 — 4999
5000 & above
Uninhabited Village
REV. THANA MADHEPURA
MURLIGANJ C. D. BLOCK
Madhepura 19 Kms.
Murliganj 13 Kms
223 Sindwari
224
218 Shahpur Chaumukh
225 Pararia
226 Lachhmipur
216 Biswari
217 Goalpara S
219 Lahar
222 Sarbuni Kalan PO
221 Belahi
234 Rajganj
233 Kusthon
214 Amaula
215 Jhajhari
210 Rajpur Sarsandi
220 Bhaluohi
227 Mohonpur Nisf Bihariganj
Barhara 10 Kms.
Bargaon 3 Kms.
211
209
231 VII BIHARIGANJ
Barhara 9 Kms.
PO 199 Pirnagar
212 Mohammadpur
208 Jholari
207 Gangaura
228 Mohanpur Chaumukh
229 Bisunpur Jai Singh
230 Barhya
232 Hathiaundha
DIST. PURNIA
REV. THANA DHAMDAHA
BARHARA C. D. BLOCK
REV. THANA KISHANGANJ
SONBARSA C. D. BLOCK
203 Shyam
205 Anandpur
206 Madhuban
204
197
195 Uda
196
198 Barahi
194 Haraili
200 Khokhsi Saranpur PO
171 Goalpara
167 Gamail PO S
166 Madhuker Chak Permanandpur PO
165 Rahi Jagatpur PO
202 Bishunpur Amuana
201
PS
S 192
KISHANGANJ
PO
193 Rampur Khora
184
2
1B
172 Maheshua
170 Raghunathpur Pokaria PO
168 Birl Ranpol
164 Lachhmipur PO
163 Deball
169 Tirasi
173 Teldiha
188 Nayanagar
501
51 Singarpur
Sonbarsa 11 Kms.
189
190 Phanhan
191 Rahta PO
174 Lachhmipur
175
176
162 Parihapur
161
61 Khanarda S PO
63 Shahidpur S PO
187 Shekhpur Chamon
72
2
Alamnagar
185
186
184
183 Baratenl
177 Lashkari PO
157 Murlichandwa PO
158 Kamarpur
160 Majaura PO
159 Rampur Dehru
151 Rahwa urf PO Horpur Hingo
150 Jatalli
62 Budhma
Alamnagar 10 Kms.
Alamnagar 10 Kms.
Phulwari 13 Kms.
Purani 6 Kms.
BELDAUR C. D. BLOCK
REV. THANA GOGRI
DIST. MUNGER
ALAMNAGAR C. D. BLOCK
REV. THANA KISHANGANJ
CHAUSA C. D. BLOCK
REV. THANA KISHANGANJ
BHAWANIPUR C. D. BLOCK
REV. THANA DHAMDAHA
DIST. PURNIA

CHAUSA C. D. BLOCK

INDEX TO VILLAGE NAMES

90 Pachrasi Amanat Sarkar
93/1 Laualagaon Amanat Sarkar
93/2 Jit Singh Subedar Jagir (Near no. 106)
94/1 Mohammad Heat Kumedan Jagir
94/2 Jumman Kumedan Jagir (2 Pieces) (Near nos. 103 & 128)
95/1 Din Mohammad Subedar Jagir
95/2 Din Mohammad Subedar Jagir (Near no. 128)
96 Sardar Khan Sipahi Jagir
97 Damar Singh Hawaldar Jagir
101/1 Mohammad Jafar Subedar Jagir
101/2 Mohammad Jafar Subedar Jagir (Near no. 126)
102 Chausa Amanat Sarkar
104 English Ghosai
107 Paina (4 Pieces)
108 Amanat Manullah Subedar
109 Khan Kumedan Jagir (3 Pieces)
110 Amanat Mungi Khan Subedar
111 Manullah Subedar Jagir
112 Bhola Singh Jamadar Jagir (2 Pieces)
113 Amanat Manullah Jamadar
114 Etwari Jamadar Jagir
115 Pahari Subedar Jagir (3 Pieces)
116 Amanat Hedaetullah Subedar
117 Hedaetullah Jamadar Jagir
118 Ramakant Subedar Jagir
119 Subhani Subedar Jagir
120 Mohammad Hanif Kumedan Jagir (3 Pieces)
122 Amanat Sarkar
123 Kewat Ram Subedar Jagir (2 Pieces)
124 Niamatullah Sipahi Jagir
125 Paran Singh Jamadar Jagir (2 Pieces)
126 Chamru Hawaldar Jagir
127 English Ghosai
128 Hasan Sharif Jamadar Jagir
129 Govind Ram Kumedan Jagir
131/1 Kanwanrahi
132 Meghusingh Hawaldar Jagir
133 Harbans Singh Naek Jagir
135 Kalekhan Naek Jagir
143 Madantha Milik (5 Pieces)
144 Puraini Milik
145 Amanat Sarkar
148/1 Nazdar Ali Milik (3 Pieces)
148/2 Durgapur Arazi
152/2 Nardeh
156/2 Naya Tola *urf* Hamidpur

REFERENCES

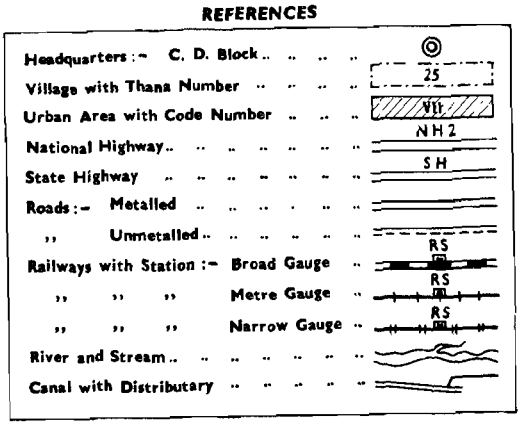

REFERENCES

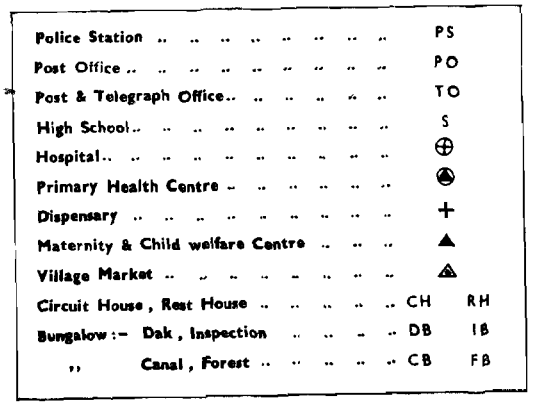

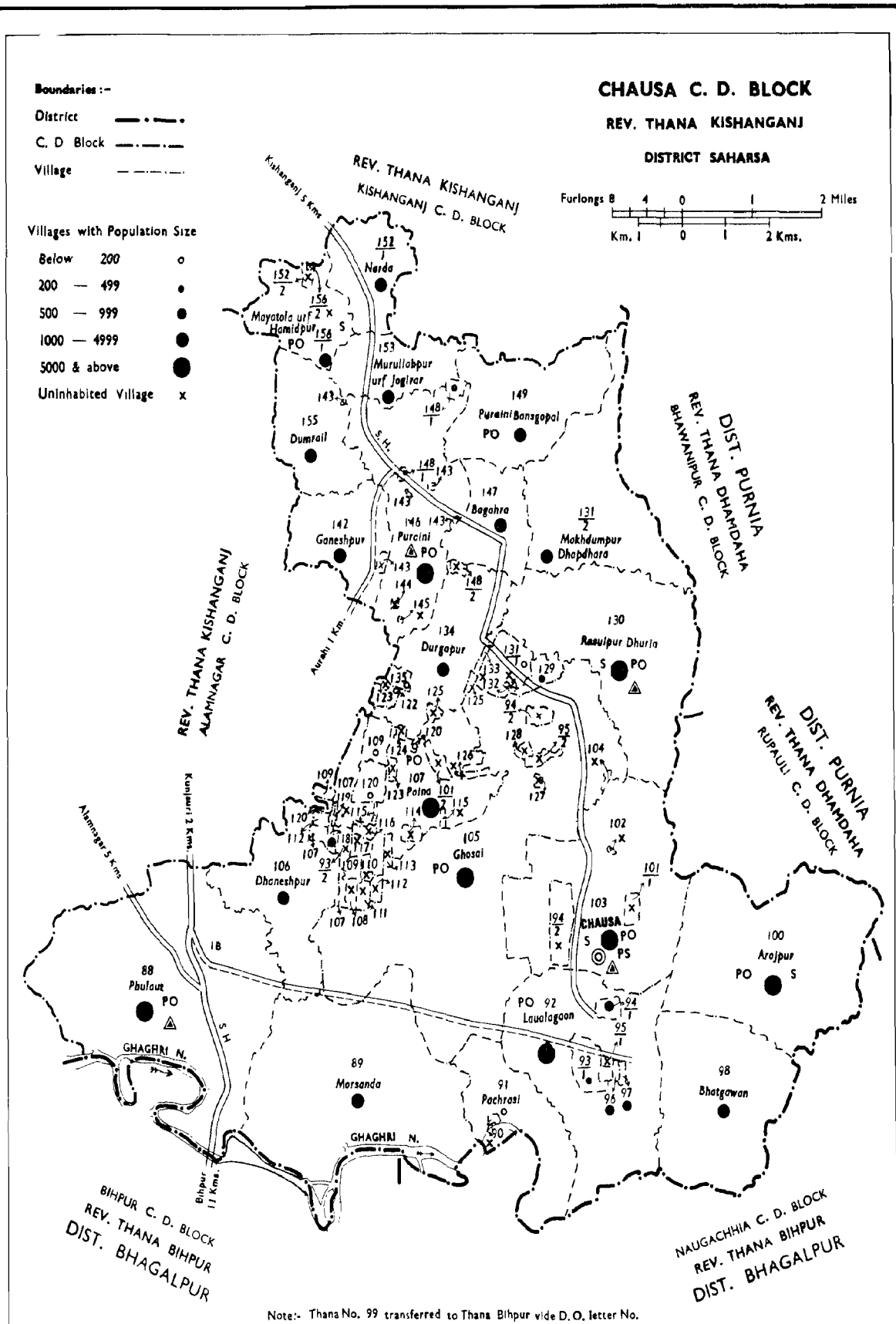

Note:- Thana No. 99 transferred to Thana Bihpur vide D. O. letter No. 574 B. H. dated 5-3-08 from A. S. O. Bhagalpur.

ALAMNAGAR C. D. BLOCK

REFERENCES

Headquarters :– C. D. Block	◎
Village with Thana Number	25
Urban Area with Code Number	VII
National Highway	NH 2
State Highway	SH
Roads :– Metalled	
,, Unmetalled	
Railways with Station :– Broad Gauge	RS
,, ,, ,, Metre Gauge	RS
,, ,, ,, Narrow Gauge	RS
River and Stream	
Canal with Distributary	

REFERENCES

Police Station	PS
Post Office	PO
Post & Telegraph Office	TO
High School	S
Hospital	⊕
Primary Health Centre	◭
Dispensary	+
Maternity & Child welfare Centre	▲
Village Market	◬
Circuit House , Rest House	CH RH
Bungalow :– Dak , Inspection	DB IB
,, Canal , Forest	CB FB

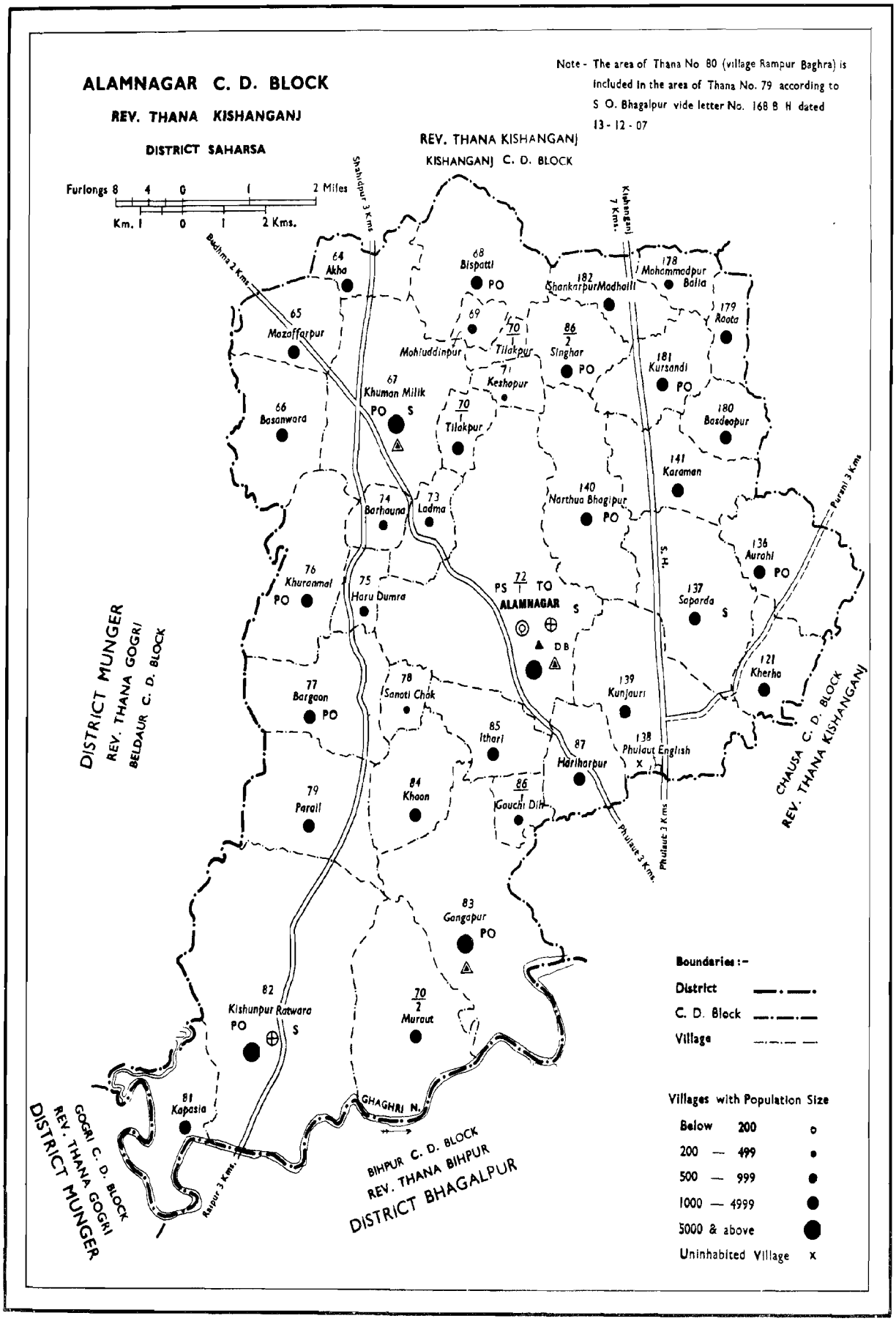
ALAMNAGAR C. D. BLOCK
REV. THANA KISHANGANJ
DISTRICT SAHARSA
Note - The area of Thana No 80 (village Rampur Baghra) is included in the area of Thana No. 79 according to S O. Bhagalpur vide letter No. 168 B H dated 13 - 12 - 07
REV. THANA KISHANGANJ
KISHANGANJ C. D. BLOCK
Furlongs 8 4 0 1 2 Miles
Km. 1 0 1 2 Kms.
Shahidpur 3 K.ms
Kishanganj 7 K.ms.
Badhma 2 K.ms.
64 Akha
68 Bispatti PO
182 ShankarpurMadhaili
178 Mohammadpur Balia
179 Raota
65 Mazaffarpur
69
70/1 Tilakpur
Mohiuddinpur
86/2 Singhar PO
181 Kursandi PO
71 Keshopur
67 Khuman Milik PO S
66 Basanwara
70/1 Tilakpur
180 Basdeopur
141 Karaman
74 Barhauna
73 Ladma
140 Narthua Bhagipur PO
Purani 3 K.ms
136 Aurahi PO
76 Khuramal PO
75 Haru Dumra
PS 72/1 TO ALAMNAGAR S
137 Saparda S
S.H.
DB
DISTRICT MUNGER
REV. THANA GOGRI
BELDAUR C. D. BLOCK
77 Bargaon PO
78 Sanoti Chak
139 Kunjauri
121 Kherha
CHAUSA C. D. BLOCK
REV. THANA KISHANGANJ
85 Ithari
87 Harihorpur
138 Phulaut English X
79 Parail
84 Khoon
86/1 Gauchi Dih
Phulaut 3 K.ms
Phulaut 3 K.ms.
83 Gangapur PO
82 Kishunpur Ratwara PO S
70/2 Muraut
Boundaries :-
District
C. D. Block
Village
Villages with Population Size
Below 200
200 — 499
500 — 999
1000 — 4999
5000 & above
Uninhabited Village X
81 Kapasia
GHAGHRI N.
GOGRI C. D. BLOCK
REV. THANA GOGRI
DISTRICT MUNGER
Kasipur 3 K.ms.
BIHPUR C. D. BLOCK
REV. THANA BIHPUR
DISTRICT BHAGALPUR

ERRATA

Page no.	Particulars	Column no.	For	Read
1	2	3	4	5
132	Serial no. 19	18	229.95	229.85
148	Total	6	H(2)	H(1)
228	Saharsa (M) I, U	4	191.3	19.13
262	Serial no. 29	18	18	1
304	Serial no. 12	18	47	87
306	Serial no. 5, Ward no. 5	15	Illegible	613
308	Serial no. 30	3	2.69	232.69
310	Total of C. D. Block	23	,525	3,525
314	Serial no. 5	7	566	565
320	Serial no. 77	17	14	24
	Ward no. 2	13	237	723
322	Serial no. 36	4	1,233	1,353
324	Serial no. 41	4	557	507
	Serial no. 46	4	294	224
334	Total	19	11,834	11,884
336	Ward no. 5, E.B. no. 2	3	506	504