

CENSUS OF INDIA 1981

SERIES–6

HARYANA

DISTRICT CENSUS HANDBOOK

PARTS XIII A & B

VILLAGE & TOWN DIRECTORY

VILLAGE & TOWNWISE

PRIMARY CENSUS ABSTRACT

ROHTAK DISTRICT

O. P. BHARADWAJ
OF THE INDIAN ADMINISTRATIVE SERVICE
Director of Census Operations
Haryana

Published by the Government of Haryana
1983

MOTIF



Mayura (peacock) is the Vahana (vehicle) of Kartikeya — the titular deity of the Yaudheyas, who are mentioned by the celebrated grammarian Panini (6th Century B.C.) among Ayudhajivi Sanghas. Rohtak — noted in the Mahabharata as Rohitaka — was probably one of the headquarters of the Yaudheya gana or republic. The peacock figures on Yaudheya coins and was possibly displayed on their flags too since their warriors were called 'Mattamayurakas' or 'Warriors of the dancing peacock'.

A large number of the Yaudheya coins have been found among other places at Rohtak and in the area around it. The peacock is the national bird of our country and very commonly found in the region of Rohtak.

CENSUS OF INDIA—1981

A—CENTRAL GOVERNMENT PUBLICATIONS

The publications relating to Haryana bear Series No. 6 and will be published as follows :—

Part I-A	Administration Report—Enumeration (for official use only)	
Part I-B	Administration Report—Tabulation (for official use only)	
Part II-A	General Population Tables :	combined
Part II-B	Primary Census Abstract :	combined
Part III	General Economic Tables	
Part IV	Social and Cultural Tables	
Part V	Migration Tables	
Part VI	Fertility Tables	
Part VII	Tables on houses and disabled population	
Part VIII	Household Tables	
Part IX	Special Tables on Scheduled Castes	
Part X-A	Town Directory	
Part X-B	Survey Reports on selected towns	
Part X-C	Survey Reports on selected villages	
Part XI	Ethnographic notes and special studies on Scheduled Castes	
Part XII	Census Atlas	

B—HARYANA GOVERNMENT PUBLICATIONS

Parts XIII—A & B	District Census Handbooks—one for each district (Village and Town Directory and Primary Census Abstract)

CONTENTS

	Page
Foreword	v
Preface	vii
Acknowledgements	ix
Important Statistics	xi
Analytical Note	1
Part A—VILLAGE AND TOWN DIRECTORY	25
Section I—Village Directory	27
Codes used in the Village Directory	29
Alphabetical list of villages in Maham Tahsil	33
Maham Tahsil	37
Alphabetical list of villages in Rohtak Tahsil	43
Rohtak Tahsil	47
Alphabetical list of villages in Jhajjar Tahsil	63
Jhajjar Tahsil	69
Alphabetical list of villages in Bahadurgarh Tahsil	99
Bahadurgarh Tahsil	103
Appendices—1 to 4	115
Section II—Town Directory	127
Codes used in the Town Directory	129
Town Directory Statements	133
Appendix	149
Part B—Primary Census Abstract	151
Rohtak District	153
Maham Tahsil	159
Rohtak Tahsil	165
Jhajjar Tahsil	177
Bahadurgarh Tahsil	193
Appendix—Enumeration blockwise total population and Scheduled Castes population	201
District Primary Census Abstract of Scheduled Castes	209
Maps :	Facing Page
Rohtak District : Tahsil boundary, district and tahsil headquarters, towns, roads/ railways, rivers/canals, important villages, rest houses etc.	xi

Facing Page

Maham Tahsil :	Tahsil headquarters, village boundary and population, urban areas, roads/railways, rivers/canals and service facilities, etc.	33
Rohtak Tahsil :	—do—	43
Jhajjar Tahsil :	—do—	63
Bahadurgarh Tahsil :	—do—	99

FOREWORD

The district census handbook (DCH), compiled by the Census Organisation on behalf of the State governments, is one of the most valuable products of the Census. The DCH is constantly referred to by planners, administrators, academicians and researchers. It is *inter alia* used for delimitation of constituencies, formulation of local level and regional plans and as an aid to District administration. The district census handbook is the only publication which provides Primary Census Abstract (PCA) data upto village level for the rural areas and wardwise for each city or town. It also provides data on infrastructure and amenities in villages and towns, etc.

The district census handbook series was initiated during the 1951 Census. It contained important census tables and PCA for each village and town of the district. During 1961 Census the scope of the DCH was enlarged and it contained a descriptive account of the district, administrative statistics, census tables and a village and town directory, including PCA. The 1971 DCH series was planned in three parts. Part-A related to village and town directory, Part-B to village and town PCA and Part-C comprised analytical report, administrative statistics, district census tables and certain analytical tables based on PCA and amenity data in respect of villages. However, in some states it was confined to district census tables and in a few cases altogether given up due to delay in compilation and printing.

While designing the format of 1981 DCH series some new features along with the restructuring of the formats of village and town directory have been attempted. At the same time, comparability with the 1971 data has also been kept in view. All the amenities except power supply in the village have been brought together in the village directory with the instruction that in case an amenity is not available in the referrent village the distance in broad ranges from the nearest place where the amenity is available may be given. The restructuring of the format of the village directory and incorporating more exhaustive data on infrastructure aspect particularly in relation to amenities and land use pattern is expected to further meet the need of micro level planning for rural areas. It is expected to help not only in local area planning but regulating the provision of goods and services as well so as to minimise the regional imbalances in the process of development. A few new items of information have also been introduced to meet some of the requirements of the Revised Minimum Needs Programme. Such new items of information as adult literacy centres, primary health sub-centres, and community health workers in the village have been introduced in the village directory with this objective in mind. The new item on approach to the village is to have an idea about the villages in the district which are inaccessible. A new column, "total population and number of households" has been introduced to examine the correlation of the amenities with the population and number of households they serve. Addition of two more appendices listing the villages where no amenities are available and according to the proportion of scheduled caste and scheduled tribe population to the total population has also been made with this view in mind.

The formats of the town directory have also been modified to meet the requirements of the Minimum Needs Programme by providing information on a few new items. A new statement on civic and other amenities in slums in Class-I and Class-II towns (Statement IV-A) has been introduced with this objective in mind. It is expected that this will help the planners to chalk out programmes on provision of civic amenities for the improvement of slums. The columns on Scheduled Castes and Scheduled Tribes population in Statement IV relating to civic and other amenities and adult literacy classes/centres under educational facilities in Statement V are also added *inter alia* with this view. A significant addition is class of town in all the seven statements of the town directory. The infrastructure of amenities in urban areas of the country can be best analysed by taking the class of towns into consideration. The addition of the columns on civic administration status and population in a few statements also serves this purpose.

The format of the primary census abstract for the villages and towns has been formulated in the light of changes in the economic and other questions canvassed through the individual slip of 1981 Census.

In order to avoid delay in publication of 1981 DCH series it has been so designed that Part-A of the volume contains village and town directory and Part-B, the PCA of villages and towns including the Scheduled Castes and Scheduled Tribes PCA upto Tahsil/Town levels. At the beginning of the DCH a detailed analytical note supported by a number of inset tables based on PCA and non-census data in relation to the infrastucture has been introduced to enahance its value. The District and Tahsil/Police Station/CD Block etc., level maps depicting the boundaries and other important features have been inserted at appropriate places, to further enhance the value of the publication.

This publication is a joint venture of the State Government and the Census Organisation. The data have been collected and compiled in the State under the direction of Shri O.P. Bharadwaj, I.A.S., the Director of Census Operations, Haryana on behalf of the State Government which has borne the cost of printing. The task of planning, designing and coordination of this publication was carried out by Shri N.G. Nag, Deputy Registrar General (Social Studies) of my office. Dr. B.K. Roy, Deputy Registrar General (Map) provided the technical guidance in the preparation of the maps. Data received from Census Directorates have been scrutinised in the Social Studies Division at the headquarters under the guidance of Shri M.M. Dua, Senior Research Officer. I am thankful to all who have contributed in this project.

P. PADMANABHA
Registrar General, India.

New Delhi
the 26th April, 1982

PREFACE

At the outset, it must be stated that the Census Operations of 1981 were carried out under the stewardship of Shri O.P. Bharadwaj, Director of Census Operations, Haryana and the credit for the successful conduct of the Operation goes to him. Before, however, the report could be finalised he had to resume his duties under the State Government in public interest.

In March, 1981 the provisional population totals of Haryana State were released after the enumeration was over. The actual enumeration was conducted from 9th February to 28th February, 1981, with a revisional round from 1st March to 5th March, 1981 in order to bring the Census count correct upto the reference date i.e. the sunrise of 1st March, 1981.

In Paper-I of 1981 provisional figures down to the district level and cities with population of 100,000 and above had been given and basic data relating to total population including sex ratio, density, decennial growth rate, literacy and sexwise breakup of population were presented. Thereafter a supplement to Paper-I of 1981 was brought out presenting a few other charactersitics of population also based on provisional results of 1981 Census. It covered information on urban population and work participation rates of the male and female population. Data down to the tahsil and town levels in the form of Primary Census Abstract and on disabled persons were also included.

The 1981 series of District Census Handbooks to which this volume belongs has been divided into two parts. Part-A presents data obtained from the field on land use pattern ane amenities such as drinking water, post and telegraph, educational, medical etc. available in each village and civic and other amenities in each town. Part-B presents demographic data down to the village level in rural areas and ward level in the case of urban areas. Enumeration blockwise figures of total population and Scheduled Castes population in case of urban areas are shown in an appendix at the end of Primary Census Abstract. Our attempt has been to present the information concerning each district in its maximum possible details in the hope that these volumes will prove useful to scholars, planners and those who are working to improve the economic condition of the people particularly in our State and generally in the country as a whole.

R.K. AGGARWAL
Deputy Director of Census Operations,
Haryana

Dated Chandigarh
the 14th March, 1983

ACKNOWLEDGEMENTS

In a country like India, with the dimensions of a sub-continent and one sixth of the world's population, Census is a gigantic task. That we have been able to accomplish it successfully is largely due to the inspiration and guidance of Shri P. Padmanabha, Registrar General and Census Commissioner, India. His deep understanding of both the conceptual as well as the practical aspects of Census and complete identification with the job have been a living example to us all and his ever-smiling and unruffled expression, always considerate and sympathetic view of our problems and polite but firm handling of difficult situations made him an ideal captain of the team engaged in a stupendous undertaking. First and foremost, therefore, we must express our grateful thanks to him for showing us the right direction in steering the Census ship through difficult waters.

For the massive operation of actual Census taking, the whole country is divided into convenient Enumeration Blocks covering about 750 persons in the rural areas and about 650 persons in the urban areas. In Haryana State, as many as 20,534 Enumeration Blocks were demarcated and 23,603 Enumerators and Supervisors were appointed and trained for the work of actual count. An overwhelming majority of the Enumerators and Supervisors was drawn from the Education Department of the State and the remaining from Central/State Government Departments and from the offices of Local Bodies. They canvassed the basic Census schedule, i.e., the Individual Slip for each person by moving from house to house during the Enumeration period. We, therefore, take this opportunity to express our deep appreciation for these thousands of field workers who at considerable inconvenience to themselves worked hard to make the colossal task of the 1981-Census a success.

The Principal Census Officers, District Census Officers, Additional District Census Officers, Sub-Divisional Census Officers, Charge Officers and Deputy Charge Officers were responsible for organising and co-ordinating the work in their respective areas of jurisdiction. A large share of the credit goes to these State Census Officers in the districts who discharged their duties with full vigour and enthusiasm. We are really grateful to them for their ungrudging co-operation. We must also acknowledge with gratitude the active help and co-operation extended by the Government of Haryana at all levels and the goodwill shown by the people of the State to the staff working for the Census Organisation.

The great mass of information collected in the field was edited and processed in our two Regional Tabulation Offices located at Ambala and Kurukshetra with the help of 500 odd Tabulators, Checkers and Supervisors. The compilation of Primary Census Abstract is an outcome of the hard labour put in by the dedicated team of officials consisting of Tabulators, Checkers, Supervisors, Statistical Assistants and Investigators in these Regional Tabulation Offices. All of them deserve praise for hard work put in by them to complete the work in the stipuated period. The Regional Tabulation Office at Ambala Sadar was looked after by Shri S.L. Bahl, Deputy Director who was assisted by Shri A.L. Kakkar, Investigator and four Statistical Assistants while the Regional Tabulation Office at Kurukshetra was controlled by Shri R.K. Puri, Deputy Director who was assisted by Shri Vinod Kumar Babbar, Investigator and four Statistical Assistants. Shri J.R. Vashistha, Assistant Director, also worked as Deputy Director in the Regional Tabulation Offices for some time firstly when Shri S.L. Bahl, Deputy Director proceeded on leave and again on the transfer of Shri R.K. Puri, Deputy Director to the office of the Registrar General, India, New Delhi. We would like to record our appreciation of the assistance provided by these officers/officials.

Village and Townwise Primary Census Abstracts prepared in the two Regional Tabulation Offices were checked and finalised in the Head Office by a team of Statistical Assistants and Shri Jaswant Lal, Investigator under the supervision of Sarvshri J.R. Vashistha and J.N. Suri, Assistant Directors. These abstracts form Part B of this District Census Handbook.

The data contained in Village and Town Directories which form Part A of this Handbook was collected by us from the District Revenue Agency and the Local Bodies. We also approached various State Government Departments to provide the relevant data for cross checking the accuracy of the information collected from the field by the above mentioned two agencies. We are indebted to them for the co-operation and promptness with which they met our requirements. In our office, the data thus collected was processed and finalised into various statements by a team of Computers, Statistical Assistants and Sarvshri Amarjit Singh and Koshy P. Zachariah, Investigators under the supervision of Sarvshri J.R. Vashistha and J.N. Suri, Assistant Directors.

The maps included in the Handbook and cover design were prepared in the Map Section headed by Shri J.P. Purohit, Cartographer under the supervision of Shri S.R. Puri Reserach Officer (Map). We have

also to mention the assistance rendered in the preparation of the draft of this Handbook by Shri J.N. Suri, Assistant Director, Shri S.R. Puri, Reaserach Officer and Shri P.N. Modgil, Research Officer.

We have to record with gratitude the valuable guidance provided by Shri N.G. Nag, Deputy Registrar General (Social Studies) and Dr. B.K. Roy, Deputy Registrar General (Map). Our thanks are also due to Shri M.M. Dua, Senior Reasearch Officer, Shri S.C. Srivastava, Assistant Central Tabulation Officer and their staff in scrutinising portions of this Handbook relating to their respective branches in the office of the Registrar General, India.

This brief section on acknowledgements is by no means exhaustive and there are many more unnamed people to whom our thanks are due but before we close we must thank Shri K. M. S. Pillai, Controller and Shri P. Oommen, Deputy Controller of Printing and Stationery, Chandigarh Administration, for making a good job of the printing of this Handbook.

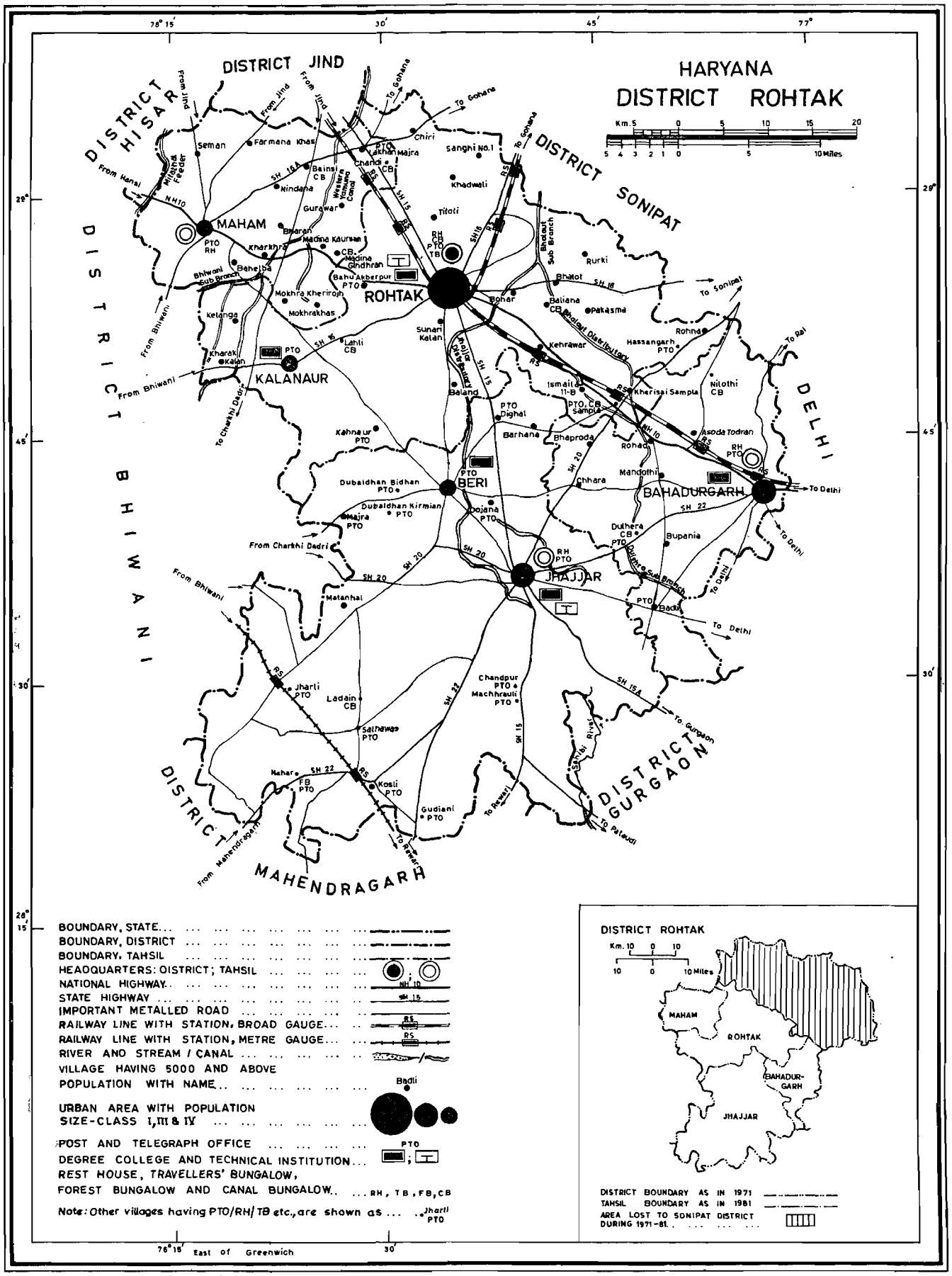

Based upon Survey of India map with the permission of the surveyor General of India

Government of India Copyright, 1982

IMPORTANT STATISTICS

			STATE	DISTRICT
Population	Total	Persons	12,922,618	1,341,953
		Males	6,909,938	712,769
		Females	6,012,680	629,184
	Rural	Persons	10,095,231	1,075,859
		Males	5,380,966	570,753
		Females	4,714,265	505,106
	Urban	Persons	2,827,387	266,094
		Males	1,528,972	142,016
		Females	1,298,415	124,078
Decennial population Growth Rate 1971—81			28 ·75	22 ·16
Area (Sq. Kms.)			44,212 ·00	3,841 ·00
Density of Population (per Sq. Km.)			292	349
Sex Ratio (Number of Females per 1000 males)			870	883
Literacy Rate		Persons	36 ·14	42 ·55
		Males	48 ·20	56 ·44
		Females	22 ·27	26 ·82
Percentage of Urban Population to Total Population			21 ·88	19 ·83
Percentage to Total Population—				
(i) Main Workers		Persons	28 ·35	26 ·71
		Males	48 ·94	44 ·29
		Females	4 ·69	6 ·79
(ii) Marginal Workers		Persons	3 ·28	4 ·62
		Males	0 ·99	1 ·83
		Females	5 ·91	7.78
(iii) Non-Workers		Persons	68 ·37	68 ·67
		Males	50 ·07	53 ·88
		Females	89 ·40	85 ·43

Break-up of Main Workers :		STATE	DISTRICT
Percentage among main workers			
(i) Culivators	Persons	44 ·68	45 ·92
	Males	44 ·29	44 ·24
	Females	49 ·26	58 ·33
(ii) Agricultural Labourers	Persons	16 ·11	12 ·91
	Males	15 ·62	11 ·88
	Females	22 ·00	20 ·48
(iii) Household Industry	Persons	2 ·81	3 ·04
	Males	2 ·84	3 ·20
	Females	2 ·42	1 ·86
(iv) Other Workers	Persons	36 ·40	38 ·13
	Males	37 ·25	40 ·68
	Females	26 ·32	19 ·33
Percentage of Scheduled Castes Population to Total Population	Persons	19 ·07	17 ·34
	Males	19 ·13	17.48
	Females	18 ·99	17 ·18
Number of Occupied Residential Houses		1,959,351	196,234
Number of Villages	Total	7,073	458
	Inhabited	6,745	438
	Uninhabited	328	20
Number of Towns		81	6

ANALYTICAL NOTE

CONCEPTS AND DEFINITIONS

It has been the tradition of the Indian Census to present Census data for rural and urban areas separately. In fact, in all the censuses throughout the world, this classification of census data into rural and urban units is generally recognised and data presented accordingly. But the distinction between rural and urban is not yet amenable to a single definition which could be applicable to all countries.

The Village defined

The definition of the village adopted in our State for the Census, corresponds to the one contained in the Punjab Land Revenue Act, 1887. It is associated with the levy and collection of the land revenue by the Government and is, as such, exclusively administrative in character. From this point of view a village is better called a Revenue Estate, meaning thereby an 'Estate' (a specific and demarcated area of land) marked as such for the purposes of levy/realisation of the land revenue. As the land revenue is to be realised from the landholders, it was necessary for the Government to prepare and maintain a separate record of rights of the holders of land for each village. The Revenue Estate or 'Mauza' the name given to the village in the Punjab Land Revenue Act, 1887, has accordingly been defined" as an area of which a separate record of rights is maintained or which has been separately assessed to land revenue or would have been so assessed if the land revenue had not been realised or compounded or redeemed or which the State Government has otherwise declared as an Estate". This definition of village has been adopted for the purposes of the Census ever-since the year 1901. The village, therefore, is not merely the inhabited area (*abadi deh*) of a village but refers to the entire land coming within a fixed boundary. In certain cases, in fact, a village may be uninhabited.

Urban area defined

After considerable thought, the following definition of an urban unit adopted at the 1961 and 1971 Censuses has been retained with a minor variation for the 1981 Census :

(a) All places with a municipality, corporation, cantonment board or a notified area committee etc.

(b) All other places which satisfied the following criteria :

(i) A minimum population of 5,000 ;

(ii) At least 75 per cent of the male working population engaged in non-agricultural pursuits ; and

(iii) A density of population of at least 400 per square kilometre (1,000 per square mile).

In 1961 and 1971 Censuses the males working in activities such as livestock, forestry, fishing, hunting and plantations, orchards and allied activities were treated as engaged in non-agricultural pursuits and therefore contributed to the 75 per cent criterion whereas in the 1981 Census these activities are treated at par with cultivation and agricultural labour for the purpose of this criterion.

In addition to all municipal areas/cantonment board, four villages, namely, (1) Babiyal in Ambala district, (2) Samalkha in Karnal District, (3), Gurgaon (Rural) and (4) Jharsa in Gurgaon district satisfying the above criteria have been treated as census towns (non-municipal) in 1981 Census. Panchkula Urban Estate in Ambala district has also been treated as a town. The Faridabad Complex Administration consisting of Faridabad, Faridabad Township and Ballabgarh towns of 1971 and some surrounding villages, in Faridabad district has been treated as an independent town. The total number of towns in the State in 1981 Census has thus risen to 81 as compared to 65 in 1971 Census.

What is a Census House

A Census House is a building or part of a building having a separate main entrance from the road or common courtyard or staircase etc. used or recognised as a separate unit. It may be occupied or vacant. It may be used for residential or non-residential purpose or for both.

What constitutes a Household

A household is a group of persons who commonly live together and would take their meals from a common kitchen unless the exigencies of work prevented any of them from doing so. There may be a household of persons related by blood or a household of unrelated persons or having a mix of both. Examples of unrelated households are boarding houses, messes, hostels, residential hotels, rescue homes, jails, ashrams, etc. These are called 'Institutional households'. By 'Houseless Household' is meant a household, the members of which do not have a house to live in and spend the night on foot paths, etc. There may be one member households, 2 member households or multi member households. For census purposes, each one of these types is regarded as a 'household'.

Definition of Scheduled Castes/Scheduled Tribes

The terms 'Scheduled Castes' and 'Scheduled Tribes' have been defined in clauses 24 and 25 of articles 366 of the Constitution, respectively as follows :—

"Scheduled Castes" mean such castes, races or tribes or parts or groups within such castes, races or tribes as are deemed under article 341 to be scheduled castes for the purposes of the Constitution.

"Scheduled Tribes" mean such tribes or tribal communities or parts or groups within such tribes or tribal communities as are deemed under article 342 to be scheduled tribes for the purposes of the Constitution.

Under articles 341 and 342 of the Constitution, the President is empowered to specify the list of scheduled castes and scheduled tribes for each State and Union Territory. Accordingly, the Scheduled Castes and Scheduled Tribes are listed under a Presidential Order for each State and Union Territory. In the Scheduled Castes and Scheduled Tribes Lists (Modification) Order, 1956, as amended uptodate, as many as 37 castes are listed as Scheduled Castes in the State of Haryana. There is, however, no Scheduled Tribe, listed as such, in Haryana State.

Who is literate

A person who can both read and write with understanding in any language is to be taken as literate. A person who can merely read but cannot write is not literate. It is not necessary that a person who is literate should have received any formal education or should have passed any minimum educational standard.

Worker defined

Like 1971 Census, a worker in 1981 Census is a person whose main activity is participation in any economically productive work by physical or mental activity. Work involves not only actual work but also effective supervision and direction of work. The main worker is one who has worked for 183 days or more in a year in one or more than one economic activity. A person who has worked for less than 183 days in a year is considered a marginal worker.

And a Non-worker

A non-worker is either mainly engaged in household duties or is a student or a dependent or a retired person or rentier or beggar or an inmate of an institution or engaged in other non-productive economic activity.

Connotation of Cultivator

For purposes of the Census a person is working as Cultivator if he or she is engaged either as employer, single worker or family worker in cultivation of land owned or held from Government or held from private persons or institution for payment in money, kind or share. Cultivation includes supervision or direction of cultivation.

Who is Agricultural Labourer

A person who works in another person's land for wages in money, kind or share is regarded as an agricultural labourer. He or she has no risk in the cultivation but he/she merely works in another person's land for wages. An agricultural labourer has no right of lease or contract on land on which he/she works.

Meaning of Household Industry

Household industry is defined as an industry conducted by the head of the household himself/herself and or by the members of the household at home or within the village in rural areas and only within the precincts of the house where the household lives in urban areas. The larger proportion of workers in a household industry should consist of members of the household including the head. The industry should not be run on the scale of a registered factory which would qualify or has to be registered under the Indian Factories Act.

Standard Urban Area explained

The concept of the Standard Urban Area which was adopted for the first time in 1971 envisaged a constant statistical spatial reporting unit which was to serve as the basis of urban development planning for the concerned city or town. The Standard Urban Area is defined as "the projected growth area of a city or town having 50,000 or more population in 1971, as it would be in 1991, taking into account not only the towns and villages which will get merged into it but also the intervening areas which are potentially urban. Thus, it is a long term planning area and is to remain as a statistical reporting unit during the three successive Censuses—1971, 1981 and 1991".

In the case of Haryana, the following eleven Standard Urban Areas were delineated :

1. Ambala
2. Bahadurgarh
3. Bhiwani
4. Faridabad Complex Administration (previously known as Faridabad—Ballabgarh Complex)
5. Gurgaon
6. Hisar
7. Karnal
8. Panipat
9. Rohtak
10. Sonipat
11. Yamunanagar-Jagadhri

The concept of Urban Agglomeration

The concept of Urban Agglomeration adopted for the first time during the 1971 Census was an improvement on the concept of town group adopted in the 1961 Census. An urban agglomeration must form a continuous urban spread constituting a town and its adjoining urban out-growths or two or more physically contiguous towns together with continuous well recognised urban out-growths, if any, of such towns.

In several areas around a core city or statutory town have come up fairly large well recognised railway colonies, university campuses, port areas, military camps, etc., and even though they are outside the statutory limits of the corporation, municipality or cantonment, they fall within the revenue limits of the village or villages which is or are contiguous to the town. It may not be altogether realistic to treat such areas lying outside the statutory limits of a town as rural units; at the same time each such individual area by itself may not satisfy the minimum population limit to qualify it to be treated as an independent urban unit. Such areas deserve to be reckoned along with the town and the continous spread including such urban outgrowths would deserve to be treated as an integrated urban area. Each such agglomeration may be made up of more than one statutory town adjoining another such as a municipality and the adjoining cantonment and also other adjoining urban growths such as a railway colony, university campus, etc. Such out growths which do not qualify to be treated as individual towns in their own right are to be treated as urban appendages of the units to which they are contiguous.

In 1971 Census no place was recognised as a continuous urban spread deserving to be treated as an urban agglomeration in Haryana. However, the following four urban agglomerations have been delineated at the time of 1981 Census:—

Urban Agglomeration	Constituent towns or urban outgrowths
1. Yamunanagar (U.A.)	1. Jagadhri Workshop Railway Colony (M.C.) 2. Yamunanagar (M.C.) 3. Jagadhri (M.C.)
2. Hisar (U.A.)	1. Hisar (M.C.) 2. Haryana Agricultural University and Mini Secretariat.
3. Ambala (U.A.)	1. Ambala Cantt. (C.B.) 2. Ambala Sadar (M.C.)
4. Gurgaon (U.A.)	1. Gurgaon (M.C.) 2. Gurgaon Census Town

THE DISTRICT

The present Rohtak district comprises the tahsils of Maham, Rohtak, Jhajjar and Bahadurgarh. At the time of 1971 Census, the two tahsils of Gohana and Sonipat which are now in Sonipat district, were part of this district. The tahsil of Bahadurgarh was created in 1973 by transferring 55 villages from Jhajjar tahsil and in 1974, 13 more villages from Jhajjar tahsil and 11 villages from Rohtak tahsil were added to this tahsil. In 1972, thirty-four villages including one town Maham were transferred from Gohana tahsil (now in Sonipat district) to Rohtak tahsil. In 1979, a new tahsil Maham was created by transferring 30 villages and one town Maham from Rohtak tahsil. Sixteen villages in 1972 and two in 1974 were transferred to Sonipat tahsil from Rohtak tahsil. Tahsil Maham has 30 villages and one town Maham, tahsil Rohtak has 108 villages and two towns Kalanaur and Rohtak, tahsil Jhajjar consists of 241 villages and two towns Beri and Jhajjar whereas Bahadurgarh tahsil comprises 79 villages and one town Bahadurgarh. With a population of 1,341,953 as per 1981 Census, Rohtak ranks third among districts with 10.38 per cent of the total population of the State. Being 3,841 sq. kms. in area it occupies 8.69 per cent of the total area (44,212* sq. kms.) of the State and area wise ranks fourth in the State. Haryana has on an average 292 persons per sq. kilometre with Faridabad district as the most thickly populated (466) and Sirsa as the sparsest (165). Rohtak district with 349 persons per sq. kilometre ranks fifth among the twelve districts of the State.

The district lies between 28° 19'30" and 29° 06'30" North Latitude, and 76° 12'45" and 76° 58'15" East Longitude. On its north are the districts of Jind and Sonipat. Sonipat district extends upto north-eastern boundary of Rohtak district. To its east is the Union Territory of Delhi, Gurgaon district lies on its south-east. To its south is the district of Mahendragarh. On its western side are the districts of Bhiwani and Hisar.

Since the last Census of 1971, there have been many changes in the boundaries of some of the existing districts and some new districts have also been formed. The new districts are Kurukshetra, Sonipat, Faridabad, Bhiwani and Sirsa. Thus, in 1981 the number of districts had increased to 12 from 7 in 1971. The figures presented in this volume are as per boundaries of administrative units as on 31st December, 1979. They cover 39 tahsils and 81 cities/towns including the four Census towns in the State.

District Census Handbook

Among the traditional documentations of the Census is the fairly comprehensive and uniform District Census Handbook (DCH) consisting of Village and Town Directories and Village and Townwise Primary Census Abstract (PCA).

Prior to 1951, District level Census data formed part of general reports and tables. Publication of District Census Handbooks as independent publications began from 1951 Census only.

In 1961, attempts were made to make the District Census Handbooks more informative and these contained valuable Census data for each village and town of the district, indicating some basic amenities available in the villages. In 1971, the scope and coverage of both census and non-census statistics was further enlarged and the District Census Handbooks were published in two volumes, first containing the two Parts A & B and the second comprising Part C alone:—

Part A—Village and Town Directory.

Part B—Village and Townwise Primary Census Abstract.

Part C—Analytical Report, Administrative Statistics and District Census Tables.

The publication of Part-C was considerably delayed because of delay in getting the administrative statistics from the various departments. So, Part-C has been dropped this time. Moreover, the administrative statistics would be available to the data users from the publications of the respective departments.

Part-A of the 1981 District Census Handbook contains Village and Town Directory and Part-B contains Village and Townwise Primary Census Abstracts. Both the parts have been combined together in this volume A tahsil map showing the village boundaries, the location code numbers of the villages, the distribution of various amenities in villages and the size class of their population, has been given in the beginning of Section I-Village Directory. An alphabetical list of villages in each tahsil has also been given, along with a note explaining the codes used in the Village Directory. The codes used in the Town Directory have been explained at the beginning of Section II-Town Directory.

*Provisional.

SCOPE

Village Directory

Amenities and land use

The Village Directory provides certain basic data separately for each village, the villages in the district having been arranged tahsilwise and within the tahsil, location codewise. At the time of Census enumeration each village was assigned a code number for purposes of indentification.

The format of the village directory follows the pattern canvassed in 1971 Census except for a few additional columns. The column for total population and number of households has been added to facilitate analysis of the village directory data. The column for approach to village is aimed at having an idea of the number of inaccessible villages in a district. All the amenities except power supply in the village have been brought together with the instructions that if an amenity is not available in the village a dash(—) may be shown against the same in the relevant column but next to it the distance from the village of the nearest place where the facility is available may be given in broad ranges in brackets, the ranges being ; "(—5 kms.)", "(5—10 kms.)" and "(10+kms.)".

The Village Directory, therefore, contains information about the total area of the village (Column 3); total population and number of households (Column 4); and availability or otherwise of the amenities like educational, medical, drinking water, post and telegraph, day (s) of the market/hat and communications (Columns 5 to 10). In Columns 11 to 13, approach to village, nearest town and distance and availability or otherwise of power supply have been indicated. Column 14 shows the staple food of the people of the village. The area under different types of land use such as area under forest, area under cultivation (irrigated and unirrigated separately), culturable waste and the area not available for cultivation has been given in Columns 15—19. In Column 20 have been indicated the places of religious, historical or archaeological interest along with the information regarding newspapers, motorcycles/scooters, cars/jeeps, and tractors. The data presented in the village directory has been collected from the District /Tahsil revenue agency.

Appendix 1

This Appendix gives for each tahsil the number of villages having various levels and types of educational institutions, such as primary schools, middle schools, adult literacy centres etc. along with their number, various types of medical institutions such as dispensaries, primary health centres etc. along with their number, various types of drinking water sources such as, taps, tubewells etc., post and telegraph offices, power supply, railway station, bus stop etc. and also the number of villages not having these amenities.

Appendix 2

This Appendix gives for each non-municipal town (i.e. place treated as town only for Census purposes) the area under forest, irrigation, unirrigated land, culturable waste land and area not available for cultivation. But it remains blank as there is no such town in Rohtak district.

Appendix 3

This Appendix gives the list of villages where no educational, medical and public health facilities are available.

Appendix 4

This Appendix gives the list of villages with Scheduled Castes population in various ranges of proportion. Information is presented by the ranges 0—5 per cent, 6—10 per cent, 11—15 per cent, 16—20 per cent, 21—30 per cent and 31 per cent and above.

Town Directory

The Town Directory consists of seven statements almost similar to those adopted for 1971 Census. These statements have been compiled from the information supplied by the local bodies. A few new columns have been introduced with a view to facilitating analysis of the data. A significant addition is of class of town in every statement because the infrastructure of amenities and facilities found in urban areas can be analysed by taking the class of town into consideration. The addition of the column on civic administration status in statements III and IV and population in statements IV and V also serves the same purpose.

The columns on Scheduled Castes population in statement IV and adult literacy classes/centres in statement V have been provided keeping in view the Minimum Needs Programme of the Planning Commission.

Again if the fire fighting service as in statement IV and medical or educational facilities as in statement V are not available in the town, the name of the nearest town if in the same district or the name of the nearest district if in the same State or other State where available along with its distance from the referrent town is given. This is a new feature of 1981 Census as it is necessary to identify the areas with no specific facility in every district. Details contained in each statement are given below.

Statement I gives the class and civic administration status of each town and provides some basic data based on the Primary Census Abstract (PCA) such as its area, number of households, density, sex ratio and population/growth rate. In case a town did not enjoy urban status at any Census, the relevant columns under the headings 'Population and growth rate of the town at the Censuses of ' and 'Sex Ratio' have been left blank. Where any town lost its urban status at any Census, the entry 'Declassified' has been made in the relevant columns. Class of each town has been presented according to 1981 Census population of the core town as follows:

Population	Class
100,000 and above	I
50,000—99,999	II
20,000—49,999	III
10,000—19,999	IV
5,000—9,999	V
Below 5,000	VI

Statement II gives the physical aspects of the various towns in the district. Data regarding minimum and maximum temperature is not available for any town in the district. Rainfall data is available for Beri, Jhajjar and Rohtak towns only.

Statement III indicates the position of Municipal Finances for the year 1978-79. Income and expenditure figures have been given in Rs. '00' in respect of each town in the district.

Statement IV shows civic and other amenities viz., roads, system of sewerage, number of latrines, method of disposal of night soil, water supply, fire-fighting service and the number of electric connections as available during the year 1979. Sewerage facilities a.e available in the towns of Bahadurgarh, Jhajjar and Rohtak only in addition to open surface drains whereas the towns of Beri, Kalanaur and Maham are served by open surface drains only. In all the towns the method of carriage of night soil is by wheelbarrows. In Rohtak the practice of carriage of night soil as head load still continues. Fire-fighting service is available in Bahadurgarh and Rohtak towns only.

Statement IV—A is in respect of civic and other amenities in notified slums of Class I and II towns. Rohtak alone is a Class I town in the district and has fourteen slums which are served by open surface drains mostly. Some electric connections (domestic as well as road lighting points) are available in these slums.

Statement V reflects the position of medical, educational, working women's hostel, recreational and cultural facilities for each town in the district during the year 1979. Under the heading medical facilities, the number of hospitals/dispensaries/T.B. clinics etc. has been shown separately along with the total number of beds available. Under the heading educational facilities, number has been given separately of Arts/ Science/Commerce Colleges, Medical Colleges, Engineering Colleges, Polytechnics, recognised Shorthand, Typewriting and Vocational Training institutions, Higher Secondary/Secondary/Junioi Secondary/ Middle/Primary Schools and Adult Literacy Centres. The extent of availability of recreational and cultural facilities is reflected in the number of stadia, cinemas, auditoria and public libraries.

The town of Maham does not have any college. There are seven colleges, one Arts-cum-Science College, three each Arts-cum-Commerce and Arts-cum-Science-cum-Commerce colleges—in Rohtak, one Arts-cum-Science-cum-Commerce college each in Beri and Jhajjar, two Arts Colleges in Bahadurgarh and one Arts-cum-Commerce College in Kalanaur. There are ten Vocational Training institutions in the district—one each in Bahadurgarh, Jhajjar and Maham and seven in Rohtak town.

In Statement VI information regarding three most important commodities imported/exported and manufactured has been given along with the number of banks, agricultural credit societies, and non-agricultural credit societies. Cotton yarn, sanitary ware, agricultulral implements, glass tumblers etc. are among the important items manufactured in the district.

Primary Census Abstract of general population

(i) *District Primary Census Abstract*:– In the District Primary Census Abstract figures have been presented for the district as a whole as well as for each tahsil separately. 'T' stands for total population and 'R' and 'U' for the rural and urban areas, respectively.

(ii) *Tahsil-wise Primary Census Abstract*:—Here figures for each villlage and town (and within the town wardwise) in a tahsil have been presented.

At the time of Census enumeration, enumeration blocks were formed in the villages, each block consisting of about 750 persons and in the towns, each block consisting of about 650 persons. But the data have not been given for each block separately in the case of rural areas. In the case of urban areas total population and Scheduled Castes population have been shown blockwise in the appendix. Data in columns 6—28 of the Primary Census Abstract have been given sex-wise, During 1971 Census break-up of workers into nine industrial categories was given whereas categories III, IV,V(b) and VI to IX have been combined together while presenting 1981 Census figures. A new concept of 'Marginal Worker' has been introduced this time.

Appendix

This Appendix gives at urban block level the total population and Scheduled Castes population.

Primary Census Abstract of Scheduled Castes population

In the District Primary Census Abstract of Scheduled Castes population figures have been presented for the district as a whole as well as for each tahsil/town separately.

PHYSICAL ASPECTS

Hot summer, cool winter and meagre rainfall are the main climatic characteristics of Rohtak district. The rainfall during 1979-80 was 25.6 centimetres against 100.1 centimetres during 1977-78 and 42.8 centimetres during 1978-79. The general slope of Haryana is from north-east to south-west with an exception in the south where the slope is towards north. The variable slope tendencies and resultant topographical differences are responsible for the formation of a saucer like depression in the eastern margin of Rohtak district. During rainy season, soil salts are washed down towards the groundwater, in summer evaporation takes place resulting in capillary action, on reaching the surface these salt solutions evaporate and the salts crystallise as a white incrustation on the surface appearing like a skin disease. Such incrustations are visible in the low lying saucer of Rohtak district. Broadly three types of soils are available in the district namely loam (*Bhangar* and *Nardak*), course loam (*Dahar* and *Chaeknote*) and relatively sandy loam. Underground water level is relatively high in the district. Rohtak district has a good net work of canals. Low-lying areas in the district have been adversely affected by water-logging, saline efflorescence, alkalinity and similar activities.

ECONOMY

The economy of the district is primarily agricultural. At the time of 1981 Census, about 59 per cent of the total main workers were cultivators and agricultural labourers. Its industrial base has remained mainly agro-based. There were 141 registered working factories in the district during the year 1979 and the estimated number of workers employed in them was 6,809. The large and medium scale units are engaged in manufacturing cotton yarn, sanitary ware, plaster of paris, ceramic glazed tiles, sugar, glass bottles, steel pipes and tubes, ghee and milk powder, cattle feed, agricultural implements etc. Mohan Spinning Mills, Haryana Cooperative Sugar Mills Limited and Hafed Cattle Feed Limited at Rohtak, Hindustan Sanitary Wares and Industries Limited, Hindustan National Glass Industries Limited, Parkash Tubes Limited, Swastik Tubes Pvt. Limited and Bharat Udyog in and near to Bahadurgarh are some such units. Sampla, a village of the district has earned a country-wide reputation for manufacturing agricultural implements. Bahadurgarh town is the biggest manufacturer of sanitary wares in Asia. There are many small scale units also in Rohtak district manufacturing electric fans, ceramics, machine tools, sewing machines and parts, auto parts, rubber goods, pharmaceuticals, saw blades, furniture, chemicals, engineering items, soaps, toothpaste etc.

Irrigation in the district is generally done by canals and tubewells. Area under cultivation of foodgrains and sugarcane was 335.2 and 23.6 thousand hectares respectively during the year 1979-80. Among the foodgrains, mostly wheat, bajra, gram and jowar are grown. A very small area of 2 sq. kms. is under reserved forests. In 1977, the number of livestock in Haryana was 6,904,800 which includes cattle, buffaloes, horses and ponies, donkeys, sheep, goats, camels and pigs etc. Rohtak district contributed only 643,900 animals to this figure and these mostly include cattle, buffaloes, sheep, goats and pigs. During 1979-80, the number of different types of motor vehicles on road was 93,583 in the State out of which 9,944 came from Rohtak district.

HISTORY AND ARCHAEOLOGY*

Brief history

The district derives its name from its headquarters town Rohtak which is said to be a corruption of Rohtasgarh, a name still applied to the ruined sites (also called KhokraKot) of two older cities, one lying immediately north of the present town and the other about 3 miles to the east. Traditionally, it is named after Raja Rohtas in whose day the city is said to have been built. It is also claimed that the town derives its name from the roherra (Tecoma undulate) tree called rohitak in Sanskrit. It is said that before the town came into existence, it was the site of a forest of rohitak trees and hence its name Rohtak. The name Rohitaka is however, well known to early literature. It is mentioned in Buddhist literature among the towns visited by the Buddha and in the Mahabharata in connection with the campaign of Nakula, the Pandava prince, who had to face the stiff resistance of the Mattamayuraka Yaudheya warriors. The district has been described as Bahudhanyaka or rich in grains and was a part of the kingdom of the Yaudheyas.

Places of interest

The ruins of the ancient town are found at Khokrakot or Rohtasgarh, a mound near the present town of Rohtak. It is said that the town is probably as old as the Indus Valley Civilisation sites. Minor finds at Khokrakot are typical of the Indus Valley sites. The coins and coin-moulds and clay sealings of the Yaudheyas dated to the centuries, immediately preceding and following the christian era have been discovered in large numbers here. The moulds have thrown important light on the technique of casting coins in ancient India. The existence of the town during the rule of the Kushanas is testified by the recent recovery of Kushana Pillar Capital decorated with carving of winged lions and riders. The Pillar Capital represents the sculptor's excellence in his professional skill. An example of a lion capital of the first-second century A.D., it resembles the lion capital in the British museum in London, famous for its inscriptions. The riders on it are similar to the riders on elephants at Karle Cave and figures at Sanchi Gateway. It is a significant example of the sculptural art of Haryana towards the beginning of the Christian era.

A Gupta terracotta plaque and a head of a later date have also been discovered. The town continued to flourish till the tenth century A.D., as coins of Samanta Deva, the Hindu King of Kabul have been found here.

The town is said to have been rebuilt in the time of Prithviraja. In 1828, General Mundy speaks of "the ancient and consequently ruinous town of Rohtak. The wide circuit of its dilapidated fortifications and the still elegant domes of many time-worn tanks tell melancholy tales of gone-by grandeurs". At one time, the town had a surrounding wall with gates. Only three gates can now be seen and these too are in a dilapidated condition. The town has a number of old mosques, some of which remind us of the elegance of Muslim structures. Dini mosque or Adina Masjid is the oldest among these. At the north end of this mosque is a tah-khana (cell). Over its mihrab (arch) is an inscription of the time of Ala-ud-din Khalji, A.D. 1308.

There is an old and mythical tank with ghats on three sides known as Gaokarn tank. Its complex of structures include Shiva, Devi and Hanuman temples in addition to a dharamsala and a park.

Other places of interest in the district include the tank of Bhagwan Dass, the temple of Murli Manohar, the Naqar Khana, the Mahalsarai (now in ruins) and the qila Mohalla at Bahadurgarh; the tomb and tank of Shah Ghazi Kamal and a group of seven large tombs of local celebrities at Jhajjar and a bain or baoli (well with steps leading down to water) and two mosques, the Jama Masjid and the Pirzada Masjid at Maham.

Bohar (Tahsil Rohtak)

Bohar is situated four miles to the east of Rohtak. The village is known for its math (a monastery of Kanphatta Jogis) and ancient finds of large and sculptured bricks, many stone sculptures and some stone images found at Khokrakot. The discovery of idols of Parsvanath and male and female Jain dieties indicate that this area was under Jain influence in ancient times.

Beri (Tahsil Jhajjar)

It is known for its old temple dedicated to Bhimeshwari Devi. It is said that long ago the image of Goddess Bhimeshwari Devi was brought down from the hills and installed here.

Mohanbari (Tahsil Jhajjar)

The excavations at this site yielded the coins of Sri-Samanta con necting the place with 10th century A.D.

---

*Source: District Gazetteer Rohtak, 1970.

Tourist resorts

The State Government has provided oases of comfort, relaxation and recreation by creating tourist complexes for the road weary all over Haryana. These complexes include motels, restaurants and resorts. In the Rohtak District, the Department of Tourism has developed following two tourist resorts :

(i) **Myna**: It is situated on the National Highway No. 10. It provides the facilities of tourist campers, huts, restaurant and bar.

(ii) **Tilyar**: It is situated on the National Highway No. 10, just about 5 kms. from Rohtak town towards Delhi. It provides the facilities of a tourist rest house, air-conditioned restaurant, bar, boating, angling, children's games and a filling station.

ANALYSIS OF DATA

The following inset tables in this volume are based on the data compiled in the Village and Town Directory and the Primary Census Abstract.

Table 1 below indicates the population sexwise separately for rural and urban areas at district and tahsil level along with the number of villages and towns as per 1981 Census.

TABLE 1

Population, Number of Villages and Towns, 1981

Sl. No.	Name of Tahsil	POPULATION									No. of Villages		No. of Towns
		Total			Rural			Urban			Total	Inhabited	
		P	M	F	P	M	F	P	M	F			
1	2	3	4	5	6	7	8	9	10	11	12	13	14
1	Maham	143,790	76,718	67,072	132,068	70,544	61,524	11,722	6,174	5,548	30	30	1
2	Rohtak	523,191	280,500	242,691	344,044	184,873	159,171	179,147	95,627	83,520	108	103	2
3	Jhajjar	438,652	229,211	209,441	400,915	209,258	191,657	37,737	19,953	17,784	241	231	2
4	Bahadurgarh	236,320	126,340	109,980	198,832	106,078	92,754	37,488	20,262	17,226	79	74	1
	Total District	1,341,953	712,769	629,184	1,075,859	570,753	505,106	266,094	142,016	124,078	458	438	6

Table 2 below gives percentage decadal (1971—1981) variation in population. This variation is more pronounced in urban areas than in rural areas.

TABLE 2

Decadal change in distribution of population

Tahsil	POPULATION						Percentage decadal (1971—81) variation		
	1971			1981					
	Total	Rural	Urban	Total	Rural	Urban	Total	Rural	Urban
1	2	3	4	5	6	7	8	9	10
Maham	117,481	106,940	10,541	143,790	132,068	11,722	22·39	23·50	11·20
Rohtak	432,909	308,154	124,755	523,191	344,044	179,147	20·85	11·65	43·60
Jhajjar	359,212	327,929	31,283	438,652	400,915	37,737	22·12	22·26	20·63
Bahadurgarh	188,946	163,134	25,812	236,320	198,832	37,488	25·07	21·88	45·23
District	1,098,548	906,157	192,391	1,341,953	1,075,859	266,094	22·16	18·73	38·31

Table 3 below presents distribution of villages according to the size of population. It shows that 45.66 per cent of the villages in the district are medium sized having population in the range 500—1999 and 37.44 per cent of the villages fall in the population range of 2000—4999:

TABLE 3

Distribution of villages by population ranges

Range of Population	Number of villages in each range	Percentage of villages in each range
1	2	3
—200	15	3·43
200—499	14	3·20
500—1,999	200	45·66
2,000—4,999	164	37·44
5.000—9,999	41	9·36
10,000+	4	0·91
Total	438	100·00

Table 4 below shows the distribution of villages by density. In 42.47 per cent of villages in the district, the density of population per square kilometers falls in the range 301—500 whereas in 31.51 per cent it falls in the range 201—300. It is above 500 in 4.57 per cent of villages only.

TABLE 4

Distribution of villages by density

Range of density (per sq. km.)	Total number of villages in each density range	Percentage of villages in each density range
1	2	3
—10	4	0·91
11—20	3	0·68
21—50	8	1·83
51—100	15	3·42
101—200	64	14·61
201—300	138	31·51
301—500	186	42·47
501+	20	4·57
Not known	..	..
Total	438	100·00

Table 5 below gives the proportion of Scheduled Castes population to total population in the villages. In 55.93 per cent of villages percentage of Scheduled Castes population to total population is between 11—20 per cent. In 2.51 per cent of villages there is no Scheduled Castes population at all.

TABEE 5

Proportion of Scheduled Castes population to total population in the villages

Percentage range of Scheduled Castes population to total population	Number of villages in each range	Percentage of villages in each range
1	2	3
Nil	11	2·51
5 or less	14	3·20
6—10	36	8·22
11—15	123	28·08
16—20	122	27·85
21—30	89	20·32
31 and above	43	9·82
Total	438	100·00

Table 6 below relating to proportion of Scheduled Tribes population to total population in the villages is not applicable as there are no Scheduled Tribes in the Haryana State.

TABLE 6

Proportion of Scheduled Tribes population to total population in the villages

Percentage range of Scheduled Tribes population to total population	No. of villages in each range	Percentage of villages in each range
1	2	3
Nil		
5 or less		
6—15		
16—25	Not applicable	
26—35		
36—50		
51 and above		
Total		

Table 7 below gives proportion of Scheduled Castes population to total population in each town of the district. 14.02 per cent of the total urban population in the district belongs to Scheduled Castes.

TABLE 7

Proportion of Scheduled Castes population in Towns

Name of the Town	Total population (including institutional and houseless population)	Total Scheduled Castes population	Percentage of Scheduled Castes Population to total population
1	2	3	4
Bahadurgarh	37,488	4,299	11·47
Beri	13,490	1,663	12·33
Jhajjar	24,247	4,023	16·59
Kalanaur	12,380	3,716	30·02
Maham	11,722	2,123	18·11
Rohtak	166,767	21,493	12·89
All Towns	266,094	37,317	14·02

Table 8 below reflects literacy rates by population size of villages. Literacy rate for the district is 38.32. Majority of the villages in the district have the literacy rate below the district level literacy rate.

TABLE 8

Literacy rates by population ranges of villages

Range of population	Number of villages in each range	Literacy rate
1	2	3
—200	15	33·59
200—499	14	38·77
500—1,999	200	37·55
2,000—4,999	164	39·01
5,000—9,999	41	38·17
10,000+	4	35·38
Total	438	38·32

Table 9 below indicates the literacy rates for the various towns in the district. Only Rohtak town has the literacy rate higher than the district literacy rate (59.65). Beri town has the lowest literacy rate.

TABLE 9

Literacy rates for Towns

Name of the Town	Literacy rate (percent)
1	2
Bahadurgarh	59·62
Beri	45·95
Jhajjar	56·00
Kalanaur	50·86
Maham	53·80
Rohtak	62·36
All Towns	59·65

Table 10 shows the position of literates, workers/non-workers, scheduled castes/tribes population in the district. 17.34 per cent of the population in the district belongs to Scheduled Castes. The number of literates is 42.55 per cent. Workers including marginal workers form 31.33 per cent of the population whereas the remaining 68.67 per cent are non-workers.

TABLE

Literates, Workers, Non-workers, Scheduled

Name of Tahsil	Total Rural Urban	Total Population			Percentage				
					S.C. population to total population	S.T. population to total population	Literates to total population		
		Persons	Males	Females			P	M	F
1	2	3	4	5	6	7	8	9	10
Maham	T	143,790	76,718	67,072	19·90	..	34·46	48·86	17·98
	R	132,068	70,544	61,524	20·06	..	32·74	47·45	15·87
	U	11,722	6,174	5,548	18·11	..	53·80	65·00	41·35
Rohtak	T	523,191	280,500	242,691	17·30	..	46·67	58·78	32·68
	R	344,044	184,873	159,171	18·98	..	38·92	53·29	22·24
	U	179,147	95,627	83,520	14·07	..	61·56	69·40	52·59
Jhajjar	T	438,652	229,211	209,441	17·40	..	38·64	54·36	21·43
	R	400,915	209,258	191,657	17·62	..	37·34	53·30	19·92
	U	37,737	19,953	17,784	15·07	..	52·41	65·48	37·74
Bahadurgarh	T	236,320	126,340	109,980	15·76	..	45·60	59·59	29·52
	R	198,832	106,078	92,754	16·57	..	42·95	57·76	26·02
	U	37,488	20,262	17,226	11·47	..	59·62	69·15	48·40
Total District	Total	1,341,953	712,769	629,184	17·34	..	42·55	56·44	26·82
	Rural	1,075·859	570,753	505,106	18·16	..	38·32	53·40	21·28
	Urban	266,094	142,016	124,078	14·02	..	59·65	68·62	49·37

10

Cas tes/Tribes Population in the District

of

Main workers to total population			Marginal workers to total population			Total workers to total population			Non-workers to total population		
P	M	F	P	M	F	P	M	F	P	M	F
11	12	13	14	15	16	17	18	19	20	21	22
30·33	46·11	12·27	7·27	2·47	12·77	37·60	48·58	25·04	62·40	51·42	74·96
30·76	46·30	12·94	7·78	2·51	13·33	33·54	43·81	25·77	61·46	51·19	73·23
25·43	44·00	4·76	1·54	1·93	1·12	26·97	45·93	5·88	73·03	54·07	94·12
27·77	45·39	7·42	4·34	1·95	7·09	32·11	47·34	14·51	67·89	52·66	85·49
28·47	45·21	9·04	6·41	2·74	10·67	34·88	47·95	19·71	65·12	52·05	80·29
26·43	45·73	4·34	0·36	0·44	0·26	26·79	46·17	4·60	73·21	53·83	95·40
23·68	41·87	3·76	4·39	1·64	7·41	28·07	43·51	11·17	71·93	56·49	88·83
23·58	41·76	3·72	4·59	1·72	7·73	28·17	43·48	11·45	71·83	56·52	88·55
24·75	43·04	4·23	2·28	0·83	3·91	27·03	43·87	8·14	72·97	56·13	91·86
27·77	45·11	7·86	4·05	1·52	6·95	31·82	46·63	14·81	68·18	53·37	85·19
27·71	44·55	8·45	4·77	1·77	8·19	32·48	46·32	16·65	67·52	53·68	83·35
28·13	48·06	4·69	0·23	0·23	0·23	28·36	48·29	4·92	71·64	51·71	95·08
26·71	44·29	6·79	4·62	1·83	7·78	31·33	46·12	14·57	68·67	53·88	85·43
26·79	43·96	7·39	5·60	2·15	9·43	32·39	45·11	16·87	67·61	53·39	83·13
26·39	45·61	4·39	0·66	0·53	0·82	27·05	45·14	5·21	72·95	53·35	94·79

Table 11 below gives distribution of villages according to availability of different amenities. Among the inhabited villages, drinking water and power supply are available in all the villages. Educational facility is also available in 96.12 per cent . Majority of the villages are connected by pucca roads.

TABLE 11

Distribution of villages according to the availability of different amenities

Sl. No.	Name of Tahsil	Number of inhabited villages	Number (with percentage) of villages having one or more of the following amenities							
			Education	Medical	Drinking Water	Post & Telegraph	Market/ Hat	Communication	Approach by pucca road	Power supply
1	2	3	4	5	6	7	8	9	10	11
1	Maham	30	30 (100·00)	22 (73·33)	30 (100·00)	25 (83·33)	..	26 (86·67)	30 (100·00)	30 (100·00)
2	Rohtak	103	97 (94·17)	83 (80·58)	103 (100·00)	75 (72·82)	..	83 (80·58)	101 (98·06)	103 (100·00)
3	Jhajjar	231	222 (96·10)	182 (78·79)	231 (100·00)	108 (46·75)	..	131 (56·71)	206 (89·18)	231 (100·00)
4	Bahadurgarh	74	72 (97·30)	56 (75·68)	74 (100·00)	32 (43·24)	..	51 (68·92)	68 (91·89)	74 (100·00)
	Total District	438	421 (96·12)	343 (78·31)	438 (100·00)	240 (54·79)	..	291 (66·44)	405 (92·47)	438 (100·00)

Table 12 below shows proportion of rural population served by different amenities. Drinking water, power supply and educational facilities are available almost to the entire population. Majority of the population is also served by other amenities such as medical facilities, communications, etc.

TABLE 12

Proportion of rural population served by different amenities

Sl. No.	Name of tahsil	Total population of inhabited villages in the tahsil	Proportion of rural population served by the amenity of							
			Education	Medical	Drinking Water	Post & Telegraph	Market/ Hat	Communication	Approach by pucca road	Power supply
1	2	3	4	5	6	7	8	9	10	11
1	Maham	132,068	100·00	88·16	100·00	93·46	..	94·80	100·00	100·00
2	Rohtak	344,044	98·17	91·68	100·00	88·89	..	89·38	99·75	100·00
3	Jhajjar	400,915	99·77	91·93	100·00	32·76	..	68·00	93·89	100·00
4	Bahadurgarh	198,832	99·38	87·56	100·00	64·08	..	82·63	96·47	100·00
	Total District	1,075,859	99·21	90·58	100·00	63·95	..	80·83	96·99	100·00

Table 13 below gives distribution of villages, not having certain amenities arranged according to distance ranges from the places where these are available. In 198 villages Post and Telegraph facility is not available whereas there is no communication facility in 147 villages.

TABLE 13

Distribution of villages not having certain amenities arranged by distance from the places where these are available

Villages not having the amenity of	Number of villages where the amenity is not available and available at a distance of			
	—5 kms.	5—10 kms.	10+kms.	Total (Cols. 2—4)
1	2	3	4	5
1 Education	14	..	3	17
2 Medical	48	26	21	95
3 Drinking Water	..	..	..	..
4 P & T	145	36	17	198
5 Market/Hat	..	..	..	..
6 Communication	109	20	18	147

Table 14 below shows distribution of villages according to the distance from the nearest town and availability of different amenities. 182 villages fall within a distance of 6—15 kms. 204 villages within a distance of 16—50 kms. and another 52 villages within a distance of 0—5 kms. from the nearest town.

TABLE 14

Distribution of villages according to the distance from the nearest town and availability of different amenities

Distance range from the nearest town (in Kms.)	Number of inhabited villages in each range	Number (with percentage of villages having the amenity of)							
		Education	Medical	Drinking water	Post & Telegraph	Market/ Hat	Communication	Approach by pucca road	Power supply
1	2	3	4	5	6	7	8	9	10
0—5	52	44 (84·62)	32 (61·54)	52 (100·00)	31 (59·62)	..	39 (75·00)	50 (96·15)	52 (100·00)
6—15	182	175 (96·15)	142 (78·02)	182 (100·00)	100 (54·95)	..	115 (63·19)	171 (93·96)	182 (100·00)
16—50	204	202 (99·02)	169 (82·84)	204 (100·00)	109 (53·43)	..	137 (67·16)	184 (90·20)	204 (100·00)
51+	..	..	..	..	..	..	..	..	..
Unspecified	..	..	..	..	..	..	..	..	..
Total	438	421 (96·12)	343 (78·31)	438 (100·00)	240 (54·79)	..	291 (66·44)	405 (92·47)	438 (100·00)

Table 15 below gives distribution of villages according to population range and amenities available. 200 villages have population in the range 500—1999 whereas 164 villages have population in the range 2000—4999. Only 45 villages have population of more than 5000. Majority of the villages have most of the noted amenities.

TABLE 15

Distribution of villages according to population range and amenities available

Population range	Number of inhabited villages in each range	Number (with percentage) of villages having the amenity of							
		Education	Medical	Drinking water	Post & Telegraph	Market/ Hat	Communication	Approach by pucca road	Power supply
1	2	3	4	5	6	7	8	9	10
—499	29	18 (62·07)	1 (3·45)	29 (100·00)	3 (10·34)	..	6 (20·69)	21 (72·41)	29 (100·00)
500—1,999	200	195 (97·50)	149 (74·50)	200 (100·00)	58 (29·00)	..	109 (54·50)	176 (88·00)	200 (100·00)
2,000—4,999	164	163 (99·39)	148 (90·24)	164 (100·00)	135 (82·32)	..	131 (79·88)	163 (99·39)	164 (100·00)
5,000+	45	45 (100·00)	45 (100·00)	45 (100·00)	44 (97·78)	..	45 (100·00)	45 (100·00)	45 (100·00)
Total	438	421 (96·12)	343 (78·31)	438 (100·00)	240 (54·79)	.	291 (66·44)	405 (92·47)	438 (100·00)

Table 16 below reveals that wheat and bajra are the main items of staple food in majority of the villages.

TABLE 16

Main staple food in the majority of villages in each tahsil

Serial No.	Name of tahsil	Main Staple food
1	2	3
1	Maham	Wheat, Bajra
2	Rohtak	Wheat, Bajra
3	Jhajjar	Wheat. Bajra
4	Bahadurgarh	Wheat, Bajra

Table 17 below gives distribution of villages according to land use. As per this table 88.73 percent of area in the district is cultivable out of which 62.02 per cent is irrigated.

TABLE 17

Distribution of villages according to land use

Serial No.	Name of tahsil	No. of inhabited villages	Total area	Percentage cultivable area to total area	Percentage of irrigated area to total cultivable area
1	2	3	4	5	6
1	Maham	30	51,059·00	88·99	73·80
2	Rohtak	103	113,918·65	88·61	76·31
3	Jhajjar	231	157,593·95	88·85	48·70
	Bahadurgarh	74	54,785·55	88·41	59·71
	Total District	438	377,357·15	88·73	62·02

Table 18 below shows growth, density and sex-ratio of urban population of the district in relation to the state. The percentage of urban population in the district is 19.83. Density of population in the urban areas of the district is more than the urban density of the state.

TABLE 18

Growth, Density and Sex-ratio of urban population in the District in relation to the State

Census Year	Rohtak District						Haryana State					
	Total Population (including institutional and Houseless population)	Urban population (including institutional and houseless population)	Percentage urban population	Decadal percentage variation in urban population	Density (population per Sq. km.)	Sex-ratio (no. of females per 1,000 males)	Total population (including institutional and houseless population)	Urban population (including institutional and houseless population)	Percentage urban population	Decadal percentage variation in urban population	Density (population per sq. km.)	Sex-ratio (no. of females per 1,000 males)
1	2	3	4	5	6	7	8	9	10	11	12	13
1951	683,364	112,074	16·40	+22·88	..	869	5,673,614	968,494	17.07	+37.19	..	845
1961	866,120	137,549	15·88	+22·73	6,232	884	7,590,543	1,307,680	17·23	+35·02	3,479	842
1971	1,098,548	192,391	17·51	+39·87	8,643	870	10,036,808	1,772,959	17·66	+35·58	3,928	853
1981	1,341,953	266,094	19·83	+38·31	5,452	874	12,922,618	2,827,387	21·88	+59·47	3,702	849

Table 19 below is in respect of new towns and towns declassified in 1981. Kalanaur town has been added in the district.

TABLE 19

New towns/Towns declassified in 1981 Census

Name of Town	Population (including institutional and houseless population) 1981 Census
1	2
(a) *Added*	
Kalanaur	12,380
(b) *Declassified*	
Nil	Nil

Table 20 below indicates per capita receipt and expenditure in case of each town of the district.

TABLE 20

Per Capita receipt and expenditure in Towns

Serial No.	Class, name and civic status of the Town	Per Capita								
		Receipt			Expenditure					
		Total	Receipt through taxes	Receipt from all other sources	Total expenditure	General administration	Expenditure on Public health and conveniences	Public Works	Expenditure on public institutions	Other aspects
1	2	3	4	5	6	7	8	9	10	11
1	III Bahadurgarh (M.C.)	178·39	41·77	136·62	166·22	12·91	9·67	7·74	0·39	135·51
2	IV Beri (M.C.)	34·61	6·41	28·20	34·08	9·21	6·92	3·14	0·36	14·45
3	III Jhajjar (M.C.)	54·21	27·80	26·41	53·79	16·44	9·97	15·11	..	12·27
4	IV Kalanaur (M.C.)	24·01	17·71	6·30	23·63	9·73	7·72	2·06	..	4·12
5	IV Maham (M.C.)	41·36	21·56	19·80	36·06	11·35	4·26	7·87	..	12·58
6	I Rohtak (M.C.)	55·02	45·07	9·95	54·47	2·82	20·02	5·83	..	25·80
	Total	69·25	38·77	30·48	66·87	6·50	15·72	6·72	0·07	37·86

Note:—'..' denotes 'Nil'.

Table 21 below gives the number of schools per ten thousand population in towns. There is no Higher Secondary School in Maham town. Only one Higher Secondary and Secondary School per ten thousand population is available in the urban areas.

TABLE 21

Schools per ten thousand population in Towns

Class, name and civic status of the Town	No. per ten thousand population			
	Higher Secondary/ Inter/PUC/ Junior College	Secondary/ Matriculation	Junior Secondary/ Middle	Primary
1	2	3	4	5
III Bahadurgarh (M.C.)	1	1	1	2
IV Beri (M.C.)	1	1	1	4
III Jhajjar (M.C.)	1	1	2	2
IV Kalanaur (M.C.)	1	2	2	3
IV Maham (M.C.)	..	2	2	2
I Rohtak (M.C.)	1	1	1	2
Total	1	1	1	2

Notes :—'..' denotes 'Nil'

Table 22 below indicates the number of beds in medical institutions per 1000 population. The number of beds per 1000 population in urban areas comes to five.

TABLE 22

No. of beds in medical institutions in Towns

Class, name and civic status of the Town	No. of beds in medical institutions per 1,000 population
1	2
III Bahadurgarh (M.C.)	1
IV Beri (M.C.)	4
III Jhajjar (M.C.)	1
IV Kalanaur (M.C.)	N
IV Maham (M.C.)	1
I Rohtak (M.C.)	7
Total	5

Notes :—'N' denotes Negligible.

Table 23 below shows proportion of slum population in Class I and II towns. In Rohtak the only Class I town in the district the proportion of slum population to total population of the town comes to 24.59 per cent only.

TABLE 23

Proportion of slums population in Towns

Class, name and civic status of the Town*	Percentage of the slums population to total population of the town	Density in slums (per sq. km.)
1	2	3
I Rohtak (M.C.)	24·59	N A.
Total	24·59	N.A.

*For Class I and Class II towns only.
N.A. means information not available.

Table 24 below shows the names of the most important manufactured, exported and imported commodities in case of each town.

TABLE 24

Most important commodity manufactured, imported and exported in Towns

Class, name and civic status of the Town	Most important commodity		
	Manufactured	Exported	Imported
1	2	3	4
III Bahadurgarh (M.C.)	Glass Tumblers	Sanitary wares	Soda Ash
IV Beri (M.C.)	Handloom Cloth	Wheat	Cotton Seeds
III Jhajjar (M.C.)	Handloom Cloth	Aluminium Utensils	Wheat
IV Kalanaur (M.C.)	*Ban* Making	Wheat	Sugar
IV Maham (M.C.)	Agricultural Implements	Foodgrains	Sugar
VI Rohtak (M.C.)	Precision parts and Screws	*Kitkats*	Alloy Steel

PART A
VILLAGE AND TOWN DIRECTORY

SECTION I
VILLAGE DIRECTORY

CODES USED
IN THE VILLAGE DIRECTORY

CODES USED IN THE VILLAGE DIRECTORY TOGETHER WITH WHAT THESE STAND FOR ARE INDICATED BELOW

Column No. 5

EDUCATIONAL

Primary School	P
Middle School	M
Matriculation	H
Higher Secondary/Pre-University College	PUC
College, Any college (graduate level and above) like Arts, Science, Commerce, etc.	C
Industrial School	I
Training School	Tr.
Adult Literacy Class/Centre	Ac

Column No. 6

MEDICAL

Hospital	H
Maternity Home	MH
Primary Health Centre	PHC
Health Sub Centre	HS
Dispensary	D
Family Planning Centre	FPC
Nursing Home	NH
Registered Private Practitioner	RP
Community Health Worker	CHW

Column No. 7

DRINKING WATER

Tap Water	T
Well water	W
Tank water	Tk
Tubewell water	TW
Hand pump	Hp
River water	R
Canal	C
Nallah	N
Others	O

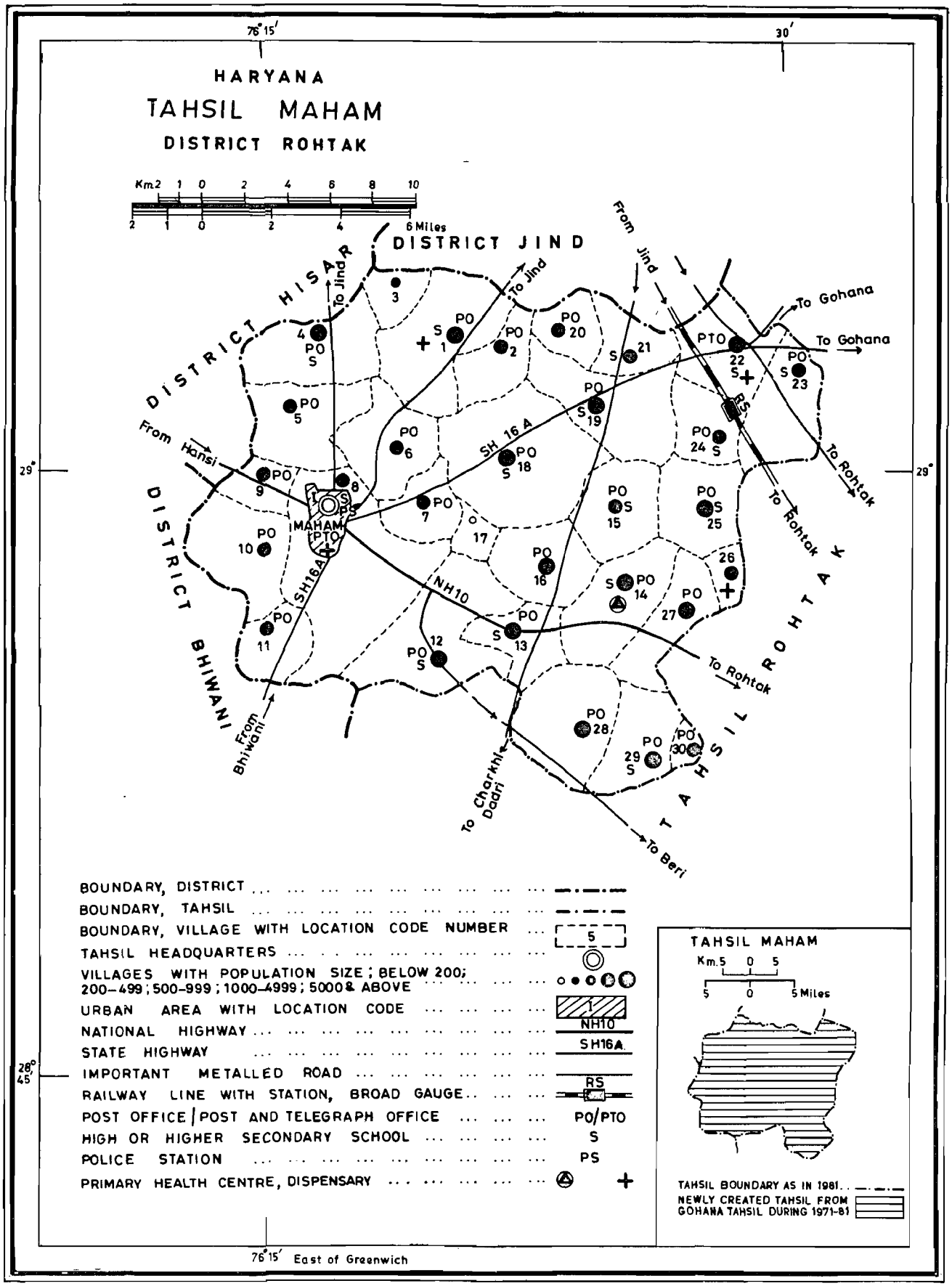

Based upon Survey of India map with the permission of the Surveyor General of India

©Government of India Copyright,1982

ALPHABATICAL LIST OF VILLAGES IN MAHAM TAHSIL

MAHAM TAHSIL

Serial No.	Name of the Village	Location Code
1	2	3
1	Ajaib	15
2	Bahelba	12
3	Bainsi	19
4	Bedwa	3
5	Bhaini Bharon (Bheni Bharu)	10
6	Bhaini Chanderpal	6
7	Bhaini Maharajpur	9
8	Bhaini Surjan	5
9	Bharan	16
10	Chandi	23
11	Farmana Badshahpur	2
12	Farmana Khas	1
13	Gugaheri	20
14	Gurawar	25
15	Kharak Jatan	21
16	Kharkhra (Kharkra)	13
17	Kherainti (Kheranti)	24
18	Kheri Maham	7
19	Lakhan Majra	22
20	Madina Gindhran	27
21	Madina Kaursan	14
22	Maham (Rural)	8
23	Mokhra Khas	29
24	Mokhra Kheri Rojh	28
25	Muradpur Tekna	30
26	Nidana	26
27	Nindana	18
28	Seman	4
29	Shekhupur Titri	17
30	Sisar Khas	11

VILLAGE DIRECTORY
MAHAM TAHSIL

MAHAM TAHSIL

Location Code No.	Name of Village (With Hadbast Number)	Total area of the Village (in hectares)	Total Population and Number of households	Amenities available, (If not available within the village, a dash (—) is shown in the column and next to it in brackets, the distance in broad ranges, viz., —5 kms., 5—10 kms. and 10+ kms. of the nearest place where the facility is available is given)					
				Educational	Medical	Drinking Water (Potable)	Post and Telegarph	Day or days of the Market/hat, if any	Communications (Bus Stop Railway Station, Water way)
1	2	3	4	5	6	7	8	9	10
1	Farmana Khas (112)	2,522·00	6,856 (1,046)	P, M, H	D	W, Tk, C	PO, Phone	..	BS
2	Farmana Badshahpur (113)	797·00	2,433 (317)	P	—(—5)	W,Tk, C	PO	..	BS
3	Bedwa (114)	908·00	812 (113)	P	—(—5)	W,TW,C	—(5—10)	..	BS
4	Seman (115)	2,321.00	5890 (837)	P,M,H	HS,RP CHW(5)	T,W,T,W, C	PO Phone	..	BS
5	Bhaini Surjan (116)	1,649·00	3,848 (550)	P(2)	—(10+)	T,W,C	PO, Phone	..	BS
6	Bhaini Chander pal (117)	1,589·00	3,739 (512)	P,M	HS, RP(2), CHW(3)	W	PO, Phone	..	BS
7	Kheri Maham (118)	852·00	2,053 (279)	P	—(—5)	W	PO	..	BS
8	Maham (Rural) (120)	4,532·00	2369 (306)	P(2)	—(—5)	W	—(—5)	..	BS
9	Bhaini Maharajpur) (121))	728·00	1687 (273)	P	HS	T,W,Tk,C	PO	..	BS
10	Bhaini Bharon (Bheni Bharu) (122)	1,580·00	2,482 (398)	P	—(—5)	T,W,Tk,C	PO	..	BS
11	Sisar Khas (123)	1,176·00	3,978 (601)	P, M	HS,RP(2), CHW	W,Tk, HP, C	PO, Phone	..	BS
12	Bahelba (103)	3,936·00	10,308 (1,400)	P(2),M(2), H(2)	HS, CHW(8)	W	PO, Phone	..	BS
13	Kharkhra (Kharkra) (104)	965·00	5,503 (777)	P,M,H	HS, RP(2), CHW(5)	W, Hp	PO, Phone	..	BS
14	Madina Kaursan (105)	1,938·00	5,813 (868)	P(2),M(2), H(2)	PHC, FPC, RP(5), CHW (5)	T,W,Hp	PO, Phone	..	BS
15	Ajaib (108)	1,286·00	4,771 (651)	P,M,H	HS, RP(2), CHW(4)	W, Hp	PO, Phone	..	BS
16	Bharan (106)	1,699·00	5,094 (696)	P, M	HS, CHW(4)	W, Hp	PO, Phone	..	BS
17	Shekhupur Titri (119)	366·00	180 (25)	P	—(—5)	W,Hp,C	—(—5)	..	—(—5)
18	Nindana (107)	3,534·00	10,268 (1,493)	P,M. H	CHW(8)	W,Hp,C	PO, Phone	..	BS
19	Bainsi (109)	2,207·00	5,060 (818)	P(2),M(2), H(2)	HS, CHW	W,Tk,Hp, C	PO, Phone	..	BS
20	Gugaheri (111)	779·00	1,459 (211)	P	—(10+)	W,Tk,TW, Hp, C	PO	..	BS
21	Kharak Jatan (110)	880·00	2,647 (385)	P,M,H	HS, RP(2), CHW(2)	W,Hp,C	—(10+)	..	—(10+)
22	Lakhan Majra (95)	1,800·00	7,133 (1,058)	P(2),M(2), H(2),PUC	HS, D, RP(2) CHW(9)	W,TW, C	PTO, Phone	..	BS
23	Chandi (93)	2,466·00	4,236 (664)	P(2), M,H	HS,RP(4), CHW(4)	W,TW,Hp, C	PO	..	BS
24	Kherainti (Kheranti) (96)	1,052·00	4,514 (635)	P,M,H	HS(2), RP(2), CHW(4)	W, TW	PO	..	RS

Land Use

Approach to Village	Nearest town and distance in kms.	Power Supply	Staple food	Land use (i. e. area under different types of land use in hectares rounded upto 2 decimal places)					Remarks (including any place of religious, historical or archaeological interest)
				Forest	Irrigeted by Sources	Un-irrigated	Cultural waste (including gauchar and groves)	Area not available for cultivation	
11	12	13	14	15	16	17	18	19	20
PR	Maham	(13) EA	Wheat, Bajra	..	T(1,361.00), GC(1,361.00)	916·00	..	245·00	M2:T8
PR, KR	Rohtak	(37) ED	Wheat, Bajra	..	T(646.00), GC(646.00)	68·00	..	83·00	M2:T4
PR, KR	Maham	(11) ED,EAg	Wheat, Bajra	..	T(525.00), GC(525·00)	288·00	..	95·00	N2:M4:C1: T10
PR, KR	Maham	(8) ED, EAg	Wheat, Bajra	..	T(1,260.00), GC(1,260.00)	700·00	..	361·00	N5:M4:C2: T15
PR, KR	Maham	(4) ED	Wheat, Bajra	..	T(921.00), GC(921.00)	567·00	..	161·00	C1:T7
PR, KR	Maham	(4) EA	Wheat, Bajra	..	T(1,056.00), GC(1,056.00)	363·00	..	170·00	N12:M2:C1: T6
PR,	Maham	(1) ED	Wheat Bajra	..	T(678.00), GC(678.00)	79·00	..	95·00	M1:C1:T8
PR,	Maham	(0) EA	Wheat, Bajra	..	T(3,496.00) GC(3,342.00), WE(154.00)	498·00	..	538·00	T10
PR, KR	Maham	(5) ED	Wheat, Gram	..	T(323.00), GC(323.00)	335·00	..	70·00	T5
PR, KR	Maham	(5) ED	Wheat, Gram	..	T(584.00), GC(584.00)	838·00	..	158·00	C2:T12
PR, KR	Maham	(6) EA	Wheat, Gram	..	T(731.00), GC(731.00)	313·00	..	132·00	N2:M3:C1: T8
PR, KR	Maham	(5) ED	Wheat, Bajra	..	T(3,014.00), GC(3,014.00)	504·00	..	418·00	M2: T15
PR, KR	Maham	(8) EA	Wheat, Bajra	..	T(762.00), GC(762.00)	45·00	..	158·00	T12
PR, KR	Rohtak	(16) EA	Wheat, Bajra	..	T(1,633.00), GC(1,587,00), TW(14.00), TWE(32.00)	68·00	..	237·00	N25: M12: C5:T57
PR, KR	Maham	(16) ED,EO	Wheat, Bajra	..	T(1,117.00) GC(1,117.00)	26·00	..	143·00	N6:M3:C1: T15
PR, KR	Maham	(13) EA	Wheat, Bajra	..	T(1,205.00), GC(1,205.00)	322·00		172·00	N6:M3:C1: T25
PR, KR	Maham	(4) ED, EO	Wheat, Bajra	..	T(276.00), GC(276.00)	70·00	..	20·00	M1:T3
PR, KR	Maham	(9) ED, EO	Wheat, Bajra	..	T(2,246.00), GC(2,246.00)	905·00	..	383·00	Temple Mahadev:N2:M3: T42
PR, KR	Rohtak	(24) ED, EAg	Wheat, Bajra	..	T(1,609.00), GC(1,609·00)	315·00	90·00	193·00	M5:T9
PR	Rohtak	(26) ED, EAg	Wheat, Bajra	..	T(581.00), GC(581.00)	92·00	41·00	65·00	M1:T5
PR	Maham	(11) ED	Wheat, Bajra	..	T(759.00), GC(744.00), W(15.00)	9·00	..	112·00	T15
PR, KR	Rohtak	(18) ED, EAg	Wheat, Bajra	..	T(1,010.00), GC(987.00), TW(18.00), TWE(5.00)	446·00	19·00	325·00	Gurdwara Manjishaheb N2:M2:T22
PR, KR	Rohtak	(16) EA	Wheat, Bajra	..	T(1,524.00), GC(1,494.00), TWE (30.00)	697·00	21·00	224·00	N2:M3:T15
PR, KR	Rohtak	(19) EA	Wheat, Bajra	..	T(836.00), GC(834.00), TW(2.00)	103.00	8·00	105·00	N4:M20:T8

MAHAM TAHSIL

Location Code No.	Name of Village (with Hadbast Number)		Total area of the Village (in hectares)	Total population and Number of households		Amenities available (If not available within the village, a dash(—) is shown in the column and next to it in brackets, the distance in broad ranges viz.,—5kms, 5—10kms, and 10+kms, of the nearest place where the facility is available is given)					
						Educational	Medical	Drinking Water (Potable)	Post and Telegraph	Day or days of the market/ hat, if any	Communications (Bus Stop, Railway Station, Water way)
1	2		3	4		5	6	7	8	9	10
25	Gurawar	(97)	1,780·00	6,574	(951)	P,M,H	HS,RP(8), CHW(6)	W,TW,C	PO	..	BS
26	Nidana	(98)	959·00	2,631	(353)	P	HS,D,RP(2), CHW(2)	W,Hp	—(—5)	..	—(—5)
27	Madina Gindhran	(99)	1,957·00	5,151	(744)	P	RP(4),CHW (4)	T,W,Hp	PO,Phone	..	BS
28	Mokhra Kheriorojh	(102)	2,581·00	5,118	(731)	P	HS, RP(5), CHW(4)	W	PO, Phone	..	BS
29	Mokhrakhas	(101)	1,790·00	8,049	(1,141)	P(2),M(2), H(2)	HS,RP(6), CHW(7)	W	PO, Phone	..	BS
30	Muradpur Tekna	(100)	430·00	1,412	(198)	P	RP(5),CHW	W	PO	..	—(—5)
	All Villages		51,059·00	132,068	(19,031)	P38,M22, H19, PUC1	PHC1, HS18, D3, FPC1, RP54, CHW86				

Notes:—(1) Where a town and village bear an identical name, the word (Rural) has been added after the name of the village.

(2) The area of a village (revenue estate) is based on the information supplied by the Revenue Patwari.

DIRECTORY

ROHTAK DISTRICT

Land Use

Approach to Village	Nearest town and distance in Kms.	Power Supply	Staple food	Land use (i.e. area under different types of land use in hectares rounded upto 2 decimal places)					Remarks (including any place of religious, historical or archaeological interest)
				Forest	Irrigated by Sources	Unirrigated	Cultural waste (including gauchar and groves)	Area not available for cultivation	
11	12	13	14	15	16	17	18	19	20
PR, KR	Rohtak (21)	EA	Wheat, Bajra	..	T(999·00), GC(999·00)	512·00	165·00	104·00	N5 : T18
PR, KR	Rohtak (13)	ED, EO	Wheat ,Bajra	..	T(738·00), GC(738·00)	92·00	..	129·00	N1 : M2 : T5
PR, KR	Rohtak (16)	EA	Wheat, Bajra	..	T(1202·00), GC(1202·00)	553·00	..	202·00	N6 : M5 : C2 : T 45
PR, KR	Rohtak (24)	EA	Wheat ,Bajra	..	T(1216·00), GC(1216·00)	1,105·00	..	260·00	N2 ; T25
PR, KR	Rohtak (24)	EA	Wheat, Bajra	..	T(904·00), GC(904·00)	690·00	..	196·00	N5 : M2 : T15
PR, KR	Rohtak (22)	EA	Wheat, Bajra	..	T(318·00), GC(318·00)	42·30	..	70·00	T4
					T(33530·00), GC(33260·00), W(15·00), WE(154·00), TW(34·00), TWE(67·00)	11,561·00	344·00	5,624·00	N87 : M82 : C18 : T448

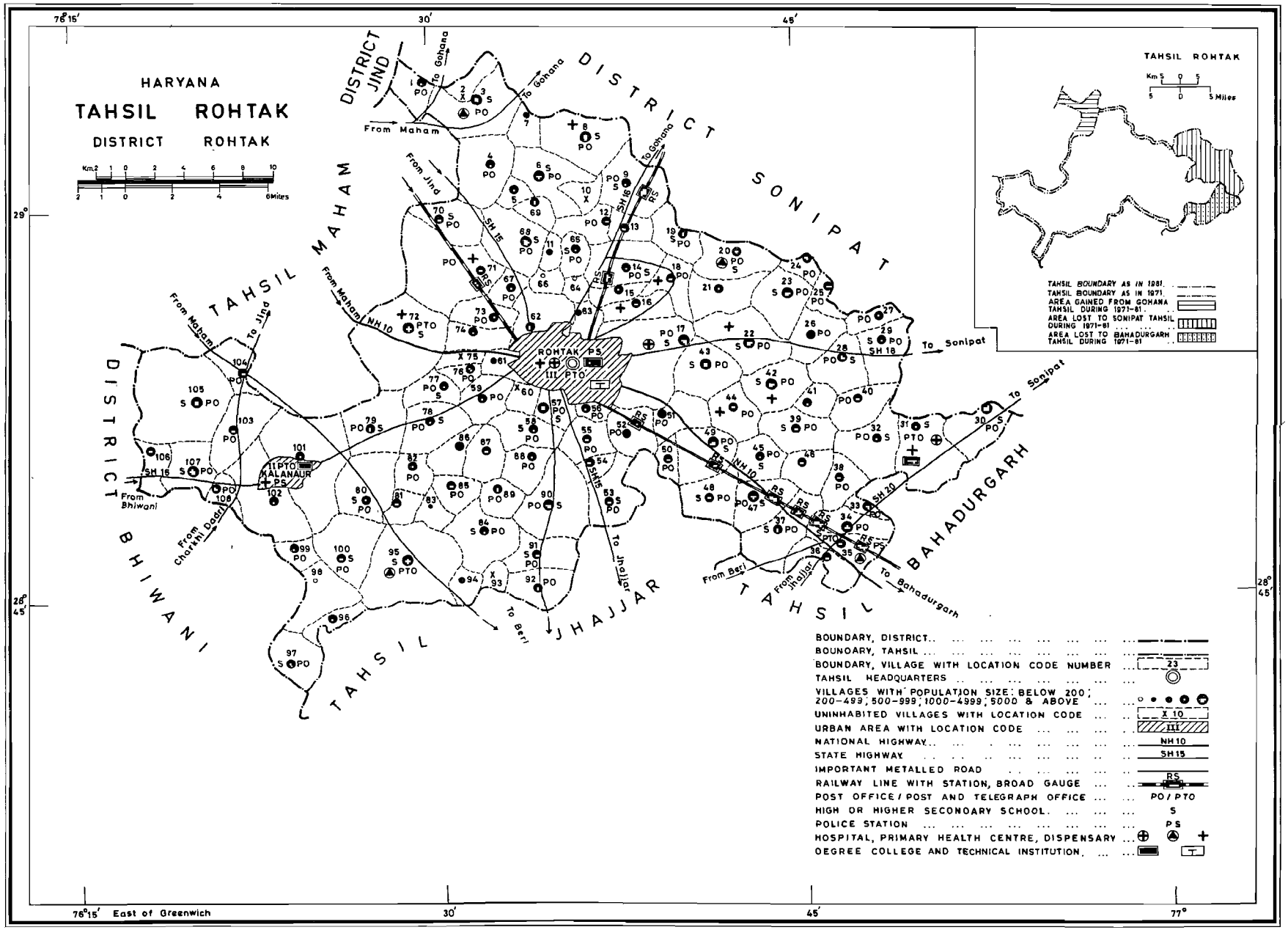

Based upon Survey of India map with the permission of the Surveyor General of India

© . Government of India Copyright, 1982

ALPHABETICAL LIST
OF VILLAGES IN ROHTAK TAHSIL

ROHTAK TAHSIL

Serial No.	Name of the Village	Location Code
1	2	3
1	Anwal	80
2	Asan	26
3	Atail	39
4	Bahali Anandpur	77
5	Bahmanwas	12
6	Bahu Akberpur	72
7	Bahu Jamalpur	74
8	Bakheta	27
9	Balab	85
10	Baland	90
11	Baliana	43
12	Banyani	78
13	Basantpur	13
14	Bhagotipur	70
15	Bhaiyanpur	16
16	Bhalot	22
17	Bohar (Boher)	17
18	Busana	104
19	Chamari	65
20	Chiri	3
21	Chuliana	48
22	Dataur	46
23	Dhamar	19
24	Dobh	59
25	Gaddi Kheri	76
26	Gandhra	45
27	Garhi Sampla	36
28	Ghari Balab	81
29	Ghuskani	5
30	Gijji	38
31	Gurauthi (Gurawthi)	4
32	Gurnauthi (Guranavthi)	88
33	Hassangarh	31
34	Humayunpur (Humanyunpur)	29
35	Ismaila-9-B	37
36	Ismaila-11-B	47
37	Jalalpur	60
38	Jasia	9
39	Jindran	69
40	Kabulpur	92
41	Kahnaur	95
42	Kakrana	89
43	Kalanaur Kalan	101
44	Kalanaur Khurd	102
45	Kanheli (Kanehli)	56
46	Kansala	28
47	Karaur	50
48	Katountha	53
49	Katesra	99
50	Katwara	7
51	Kehrawar (Kahrawar)	49
52	Kelanga	105
53	Khadwali	6
54	Kharak Chulanga (Kharak Churangla)	2
55	Kharak Kalan	107

ROHTAK TAHSIL—*concld.*

Serial No.	Name of the Village	Location Code
1	2	3
56	Kharak Khurd	106
57	Kherari	108
58	Kheri Sadh	51
59	Kheri Sampla	34
60	Kiloi Dopana	21
61	Kiloi Khas	20
62	Kisranti	41
63	Kutana	61
64	Ladhot (Ladhod)	18
65	Lahli	79
66	Maina (Miana)	55
67	Makrouli Kalan	14
68	Makrouli Khurd	15
69	Manjha	98
70	Maroudi Jatan	87
71	Maroudi Rangran	86
72	Masudpur	94
73	Matana	93
74	Morkheri	40
75	Mungan	25
76	Nandal	1
77	Nasirpur	66
78	Naya Bans	33
79	Nigana	100
80	Nunond	44
81	Pahrawar	52
82	Pakasma	42
83	Para	63
84	Patwapur	82
85	Pilana	97
86	Polangi	24
87	Ritauli	91
88	Rohna	30
89	Rohtak (Rural)	62
90	Rurki	23
91	Sahan Majra	10
92	Samar Gopalpur	71
93	Samchana	32
94	Sampal	103
95	Sampla	35
96	Sangahera	96
97	Sanghi No. 1	8
98	Sarai Ahmed	64
99	Simili	54
100	Singhpura	73
101	Sunari Kalan	57
102	Sunari Khurd	58
103	Sundana	84
104	Sunderpur	67
105	Susrauli	11
106	Taimurpur (Timurpur)	83
107	Taja Majra	75
108	Titoli	68

VILLAGE DIRECTORY
ROHTAK TAHSIL

ROHTAK TAHSIL

Location Code No.	Name of Village (with Hadbast Number)	Total area of the Village (in hectares)	Total population and Number of households	Amenities available (If not available within the village a dash (—) is shown in the column and next to it in brackets, the distance in broad ranges viz., —5 kms, 5—10 kms. and 10+kms of the nearest place where the facility is available is given)					
				Educational	Medical	Drinking Water (Potable)	Post and Telegraph	Day or days of the market/ hat, if any	Communications (Bus Stop, Railway Station, Waterway)
1	2	3	4	5	6	7	8	9	10
1	Nandal (94)	634·00	2,334 (327)	P,M	RP(4),CHW	W	PO	..	BS
2	Kharak Chulanga (Kharachurangla) (90)	311·00							Un-
3	Chiri (91)	1,999·00	7,410 (1,072)	P(2),MH	PHC,FPC, HS(2), CHW(8)	W	PO,Phone	..	BS
4	Gurauthi (Gurawthi)(2)	1,720·00	3,295 (432)	P,M	CHW(2)	W	PO	..	BS
5	Ghuskani (86)	404·00	1,131 (160)	P	—(10+)	W,TW, Hp,C	—(—5)	..	—(—5)
6	Khadwali (85)	1,827·00	6,363 (879)	P,M,H,	HS,CHW (5)	W,Hp,C	PO	..	BS
7	Katwara (84)	554·00	655 (100)	P	(—5)	Hp	—(—5)	..	BS
8	Sanghi No. I (83)	2,274·00	7,131 (1,045)	P(2),M(2),H	CHW,HS,D (6)	W,Tk,TW, Hp, C	PO,Phone	..	BS
9	Jasia (82)	1,462·00	4,738 (757)	P,M,H,	HS,CHW(4)	W, Hp	PO, Phone	..	BS,RS
10	Sahan Majra (81)	488·00							Un-
11	Susrauli (78)	367·00	687 (87)	P	—(—5)	W,Hp	—(—5)	..	—(—5)
12	Bahmanwas (80)	651·00	1,840 (280)	P,M	HS,CHW(2)	W,Hp	PO	..	BS
13	Basantpur (63)	313·00	1,250 (179)	P	CHW	W,Hp	—(—5)	..	—(—5)
14	Makrouli Kalan (64)	1,463·00	4,580 (670)	P,M,H,	CHW(4)	W,Hp	PO	..	BS, RS
15	Makrouli Khurd (75)	474·00	1,995 (296)	P	HS, CHW (2)	W,Hp	—(—5)	..	—(—5)
16	Bhaiyanpur (66)	639·00	1,227 (163)	P	D,CHW	Tk,Hp	—(—5)	..	—(—5)
17	Bohar (Boher) (68)	3,235·00	9,998 (1,544)	P(2),M(2), H	H.HS, CHW (8)	T,W,Hp, C,N	PO	..	BS

Land Use

Approach to Village	Nearest town and distance (in kms.)		Power Supply	Staple food	Land use (i.e., area under different types of land use in hectares rounded upto 2 decimal places)					Remarks (including any place of religious, historical or archaeological interest)
					Forest	Irrigated by Sources	Un-irrigated	Cultural waste (including gauchar and groves)	Area not available for cultivation	
11	12		13	14	15	16	17	18	19	20
PR,KR	Gohana	(21)	EA	Wheat, Bajra	..	T(403·00), GC(392·00), TW(11·00)	136·00	..	95·00	N8:M2:T8
inhabited						T(205·00), GC(205·00)	94·00	..	12·00	..
PR,KR	Rohtak	(19)	EA	Wheat, Bajra	..	T(1156·00), GC(1,144·00), TWE(12·00)	594·00	18·00	231·00	M5.C1:T54
PR,KR	Rohtak	(13)	EA	Wheat, Bajra	..	T(808·00), GC(808·00)	795·00	9·00	108·00	M2: T25
PR,KR	Rohtak	(14)	EA	Wheat, Bajra	..	T(275·00), GC(186·00), TW (54·00) TWE(35·00)	89·00	..	40·00	N1: T1
PR,KR	Rohtak	(18)	EA	Wheat, Bajra	..	T(1022·00), GC(756·00), TW(160·00), TWE(106·00)	548·00	..	257·00	N12; M2: T18
PR,KR	Rohtak	(21)	ED, EAg	Wheat, Bajra	..	T(464·00), GC(451·00), W(4·00), TW(8 00) TWE(1·00)	59·00	..	31·00	M 1, T7
PR	Rohtak	(18)	ED, EAg	Wheat, Bajra	..	T(1763 00), GC(1,700·00), TW(29·00), TWE(34·00)	199·00	..	312·00	Temple Bholanath:N2, :M11: C1: T25
PR	Rohtak	(14)	EA	Wheat, Bajra	..	T(836·00), GC(820·00), TW(11·00), TWE(5·00)	451·00	..	175·00	N2: M5:T28
inhabited						T(382·00), GC(317·00), TW(50·00), TWE(15·00)	56·00	..	50·00	..
KR	Rohtak	(6)	EA	Wheat, Bajra	..	T(286·00), GC(286·00)	19·00	..	62·00	C1 :T3
PR	Rohtak	(11)	EA	Wheat, Bajra	..	T(350·00), GC(350·00)	234·00	..	67·00	Temple Shiv: N1:M2 :T4
R	Rohtak	(11)	EA	Wheat, Bajra	..	T(244·00), GC(244·00)	38·00	..	31·00	M2: C1: T8
PR	Rohtak	(8)	EA	Wheat, Bajra	..	T(810·00), GC(763·00), TW(33·00) TWE(14·00)	483·00	..	170·00	N2: M5 :C:1 T:10
PR	Rohta	(6)	EA	Wheat, Bajra	..	T(391·00), GC(361·00), TW(24·00), TWE(6·00)	28·00	..	55·00	M1: T4
PR	Rohtak	(6)	ED,EO	Wheat, Bajra	..	T(474·00), GC(474·00)	122·00	11·00	32·00	T14
PR, KR	Rohtak	(6)	EA	Wheat, Bajra	..	T(2087·00), GC(2083·00), TW(4·00)	298·00	540·00	310·00	Temple Shree Mastnath

ROHTAK TAHSIL

Amenities and

Location Code No.	Name of Village (with Hadbast Number)	Total area of the Village (in hectares)	Total population and Number of households		Amenities available (If not available within the village a dash(—) is shown in the column and next to it in brackets, the distance in broad ranges, viz.,—5 kms., 5—10 kms. and 10+kms. of the nearest place where the facility is available is given)					
					Educational	Medical	Drinking Water (Potable)	Post and Telegraph	Day or days of the market/ hat, if any	Communications (Bus Stop, Railway Station, Waterway)
1	2	3	4		5	6	7	8	9	10
18	Ladhot (Ladhod) (65)	671·00	2,217	(306)	P,M	D,CHW(3)	W,TW	PO	..	—(5—10)
19	Dhamar (62)	1,170·00	3,348	(486)	P,M,H	HS,CHW(2)	W,Hp,C	PO	..	(—5)
20	Kiloi Khas (60)	1,447·00	4,492	(638)	P,M,H	RP,CHW(4)	T,W,TW, HP.	PO	..	BS
21	Kiloi Dopana (61)	1,522·00	4,304	(500)	P	PHC,FPC, RP, CHW(4)	T,W,TW, Hp	—(—5)	..	BS
22	Bhalot (59)	2,060·00	5,449	(790)	P(2),M(2)H(2)	HS,D,CHW (5)	T,W,Hp,C	PO, Phone	..	BS
23	Rurki (54)	1,404·00	5,148	(726)	P,M,H	HS,CHW(5)	W,Hp,C	PO	..	BS
24	Polangi (53)	445·00	1,654	(208)	P	CHW	W,Hp,C	PO	..	BS
25	Mungan (55)	469·00	1,978	(275)	P	HS	W,C	PO	..	BS
26	Asan (56)	1,016·00	3,592	(517)	P(2)	—(5—10)	W,C	PO	..	BS
27	Bakheta (51)	812·00	2,460	(347)	P	HS,RP(3)	W,Hp,C	PO	..	BS
28	Kansala (49)	1,157·00	4,562	(621)	P(2),M(2), H(2)	HS	T,W,TW, Hp,C	PO, Phone	..	BS
29	Humayunpur (Humanyunpur) (50)	980·00	3,590	(503)	P(2),M,H	—(10+)	T,W,Tk, TW,HP,R,C	PO	..	BS
30	Rohna (23)	1,125·00	5,594	(848)	P(2),M(2) H(2)	HS,CHW(5)	W,Hp	PO	..	BS
31	Hassangarh (29)	2,146·00	4,846	(726)	P(3),M(3), H(2) PUC,C,Tr1, AC(2)	H,HS,D, RP(4)	T,W,Hp,	PTO	..	BS
32	Samchana (28)	1,412·00	4,827	(668)	P,M,H	HS,RP(4), CHW(3)	W,Hp,N	PO	..	— (—5)

DIRECTORY

ROHTAK DISTRICT

Land Use

Approach to Village	Nearest town and distance (in kms.)	Power Supply	Staple food	Land use (i.e., area under different types of land use in hectares rounded upto 2 decimal places)					Remarks (including any place of religious, historical or archaeological interest)
				Forest	Irrigated by Sources	Un-irrigated	Cultural waste (including gauchar and groves)	Area not available for cultivation	
11	12	13	14	15	16	17	18	19	20
PR,KR	Rohtak (10)	EA	Wheat, Bajra	..	T(481·00), GC(467·00), WE(4·00), W(6·00), TW(2·00) TWE((2·00)	112·00	22·00	56·00	N 20:M2:T20
PR, KR	Rohtak (13)	EA	Wheat, Bajra	..	T(860·00), GC(848·00), WE(2·00), W(8·00), TW(1·00), TWE(1·00)	120·00	97·00	93·00	M4:T11
PR	Rohtak (16)	ED, EAg	Wheat, Bajra	..	T(1,081·00), GC(1,075·00), TW(6·00)	267·00	36 00	63 00	N2:M4:T16
PR	Rohtak (16)	ED, EAg	Wheat, Bajra	..	T(993·00), GC(993·00)	176·00	15·00	338·00	Temple, N1:M2: T14
PR,KR	Rohtak (11)	EA	Wheat, Bajra	..	T(1520·00) GC(1,501·00), TWE(19·00)	348·00	86·00	106·00	Temple, N 20: M 12: T 55
PR	Rohtak (14)	EA	Wheat, Bajra	..	T(834·00), GC(834·00)	407·00	48·00	115·00	Temple Shiv Bhola:M2:T6
PR	Rohtak (24)	EA	Wheat, Bajra	..	(318·00), GC(318·00)	81·00	16·00	30·00	T7
PR	Rohtak (16)	EA	Wheat, Bajra	..	T(367·00), GC(358·00), TW(5 00), TWE(4 00)	52·00	27·00	523·00	M1 :T5
PR	Rohtak (16)	ED, EAg	Wheat, Bajra	..	T(703·00), GC(676·00), WE(17·00), W(4·00), TW(6·00)	234·00	..	79·00	N 10:M14:C4: T16
PR, KR	Rohtak (24)	ED, EAg	Wheat, Bajra	..	T(411·00), GC(381·00), WE(10·00), W(20·00)	293·00	..	108·00	N3:M2:T12
PR,KR	Rohtak (19)	EA	Wheat, Bajra	..	T(720·00). GC(662·00), TWE(58·00)	327·00	34·00	76·00	N10:M6:T16
PR, KR,	Rohtak (22)	EA	Wheat, Bajra	..	T(443.00), GC(421·00 TW(22·00)	455·00	20·00	62·00	N5:M3:C1 T 12
PR	Rohtak (3)	ED, EAg	Wheat, Bajra	..	T(883·00), GC(844·00), TW(12·00) TWE(27·00)	107·00	..	135·00	N5:M4:C2, T 24
PR,KR	Rohtak (24)	EA	Wheat, Bajra	..	T(1,641·00), GC(1,317·00), TW(200·00), TWE(124·00)	315·00	..	190·00	N5:M6, T 29
PR	Rohtak (30)	EAg	Wheat, Bajra	..	T(868·00), GC(610·00), WE(4·00), W(20·00), TW(200·00), TWB(34·00)	389·00	20·00	135·00	Temple, N10: M10 :C2 :T13

ROHTAK TAHSIL

Amenities and

Location Code No.	Name of Village (with Hadbast Number)		Total area of the Village (in hectares)	Total population and Number of households	Amenities available (If not available within the village, a dash (—) is shown in the column and next to it in brackets, the distance in broad ranges viz.,—5 kms., 5—10 kms. and 10+kms. of the nearest place where the facility is available is given)					
					Educational	Medical	Drinking Water (Potable)	Post and Telegraph	Day or days of the market/ hat, if any	Communications (Bus Stop, Railway Station, Water way)
1	2		3	4	5	6	7	8	9	10
33	Nayabans	(33)	440·00	2,228	(323) P	CHW(2)	W,T,W.C,N	PO	..	BS
34	Kheri Sampla	(34)	974·47	6,249	(969) P	MH,CHW	T,W,Hp	PO, Phone	..	BS,RS
35	Sampla	(36)	806·93	4,963	(732) P(3),M(3), H(3)	PHC,FPC, RP(15), CHW(8)	T,W,Hp	PTO, Phone	..	BS,RS
36	Garhi Sampla	(35)	506·66	2,200	(293) P	CHW(2)	T,W,TW, Hp, C	—(—5)	..	BS
37	Ismaila—9-B	(38)	1,242·00	4,352	(615) P,M,H,	RP(4), CHW(3)	T,W,Hp	PO,Phone	..	BS,RS
38	Gijji(	(32)	661·00	2,349	(335) P	CHW(2)	T,W,Hp	PO	..	BS
39	Atail	(46)	902·00	3,352	(477) P,M,H,	HS,CHW (3)	W,Hp	PO,Phone	..	BS
40	Morkheri	(48)	717·00	2,735	(249) P,M	CHW(2)	W,Hp	PO	..	—(—5)
41	Kisranti	(47)	493·71	1,693	(262) P,M,	—(10+)	T,W,TW, Hp,C	—(—5)	..	—(—5)
42	Pakasma	(57)	1,261·00	5,368	(782) P(2),M(2), H(2)	HS,D	T,W,Tk, TW,Hp,C	PO	..	BS
43	Baliana	(58)	1,453·00	5,675	(819) P,M,H,	HS,CHW (5)	W,TW,Hp, C	PO	..	BS
44	Nunonda	(43)	772·00	2,681	(358) P,M,	HS,D,CHW	W,Tk,TW, Hp,C	PO	..	BS
45	Gandhra	(44)	984·00	4,441	(650) P,M,H,	HS,CHW, (2)	W,Hp	PO,Phone	..	BS
46	Dataur	(45)	695·00	2,375	(348) P,M	HS,CHW (2)	W,Hp	—(—5)	..	BS
47	Ismaila—11-B	(37)	1,456·00	5,219	(693) P,M,H	RP(4). CHW(4)	T,W,Hp,	PO, Phone	..	BS,RS
48	Chuliana (39)		1,163·00	3,999	(554) P,M,H,	HS,CHW	T,W,Tk,TW Hp,C	PO, Phone	..	BS
49	Kehrawar (Kahrawar)	(40)	1,382·00	5,934	(857) P(2),M(2) H(2)	CHW(4)	W,TW,Hp	PO	..	BS,RS
50	Karaur	(41)	513·54	2,302	(311) P	HS,CHW	W,Tk,TW, Hp	PO	..	—(—5)
51	Kheri Sadh	(42)	929·14	3,570	(533) P	CHW(3)	W,Tk,TW, C,N	PO	..	BS
52	Pahrawar	(69)	802·00	2,336	(360) P,M	HS,CHW(2)	W	PO	..	RS
53	Karountha	(70)	1,217·00	4,648	(638) P,M,H	HS,CHW (4)	W	PO,Phone	..	BS
54	Simili	(71)	396·00	1,223	(174) P	CHW	W,Hp	—(—5)	..	BS

DIRECTORY

ROHTAK DISTRICT

Land Use

Approach to Village	Nearest Town and distance (in kms.)	Power Supply	Staple food	Land use (i.e., area under different types of land use in hectares rounded upto 2 decimal places)					Remarks (includinrg any place of religious, historical or archaeological interest)
				Forest	Irrigated by Sources	Un-irrigated	Cultural waste (including gauchar and groves)	Area not available for cultivation	
11	12	13	14	15	16	17	18	19	20
PR	Rohtak (22)	ED, EAg	Wheat, Bajra	..	T(309·00), GC(309·00)	21·00	..	110·00	N2: M3: T3
PR, KR	Bahadurgarh (19)	EA	Wheat, Bajra	..	T(694·03) GC(683·50), TW(10·53)	113·31	58·68	108·45	N 10: M12: C3: T 23
PR	Rohtak (22)	EA	Wheat, Bajra	..	T(514·75,) GC(513·54), TW(1·21)	114·12	78·51	99·55	Temple Shiv: N 10: M 18: C 8: T 6
PR	Rohtak (24)	ED, EAg	Wheat, Bajra	..	T(275·59) GC(275·59)	142·85	25·90	62·32	N 10:M1 : T6
PR,KR	Rohtak (16)	EA	Wheat, Bajra	..	T(1,024·00), GC (1,017·00), TWE(7·00)	66·00	..	152·00	N5: M2:CI: T22
PR,KR	Rohtak (22)	EA	Wheat, Bajra	..	T(509·00), GC(475·00), TWE(34·00)	65·00	2·00	85·00	N2: M3: T17
PR	Rohtak (21)	ED, EAg	Wheat, Bajra	..	T(696·00), GC(655·00), TW(41·00)	106·00	..	100·00	M2: T2
PR	Rohtak (25)	ED, EAg	Wheat, Bajra	..	T(624·00), GC(577·00), W(5·00), TW(42·00)	37·00	..	56·00	T8
KR	Rohtak (22)	EA	Wheat, Bajra	..	T(372·31) GC(368·66), W(1·62), TWE(2·03)	81·34	1·21	38·85	N6:M3:T8
PR,KR	Rohtak (19)	EA	Wheat, Bajra	..	T(995·00), GC(981·00), TWE(14·00)	136·00	..	130·00	N30:M5:T25
PR,KR	Rohtak (13)	EA	Wheat, Bajra	..	T(1,039·00), GC(1,039·00)	260·00	..	154·00	Temple: N2: C1: T22
PR,KR	Rohtak (16)	EA	Wheat, Bajra	..	T(552·00), GC(552·00)	88·00	..	132·00	N1: M5: T8
PR	Rohtak (16)	ED, EAg	Wheat, Bajra	..	T(807·00), GC(806·00), TWE(1·00)	74·00	..	103·00	M3: C1: T16
PR	Rohtak (21)	ED	Wheat, Bajra	..	T(489·00), GC(451·00), TW(38·00)	101·00	..	105·00	T6
PR,KR	Rohtak (19)	EA	Wheat, Bajra	..	T(779·00), GC(757·00), TWE(22·00)	559·00	..	118·00	N5: M3: C1: T13
PR,KR	Rohtak (14)	EA	Wheat, Bajra	..	T(1,048·00), GC(1,048·00)	2·00	..	113·00	N1 : T23
PR,	Rohtak (11)	ED, EAg	Wheat,	..	T(1,117·00), GC(1,116·00),	61·00	9·00	195·00	N5: M15: C2: T14
PR, KR	Rohtak (13)	EA	Wheat, Bajra	..	W(1·00) T(445·96), GC(445·55), TW(0·41)	3·24	..	64·34	M2: T9
PR, KR	Rohtak (10)	EA	Wheat, Bajra	..	T(699·29), GC(699·29)	117·76	..	112·09	Temple Shiv: N13: M6: C5: T 23
PR	Rohtak (6)	ED	Wheat, Bajra	..	T(639·00), GC(632·00), TW(7·00)	35·00	49·00	79·00	Temple Shiv: T5
PR	Rohtak (13)	ED,EAg	Wheat, Bajra	..	T(1082·00), GC(1082·00)	20·00	40·00	75·00	N2:M5:C3: T 10
PR	Rohtak (10)	ED,EAg	Wheat, Bajra	..	T(268·00) GC(248·00), TW(20·00)	92·00	13·00	23·00	M3: T5

ROHTAK TAHSIL

VILLAGE

Amenities and

Location Code No.	Name of Village (with Hadbast Number)		Total area of the Village (in hectares)	Total population and Number of households	Amenities available (If not available within the village, a dash (—) is shown in the column and next to it in brackets, the distance in broad ranges viz., —5 kms., 5—10 kms. and 10+ kms. of the nearest place where the facility is available)					
					Educational	Medical	Drinking Water (Potable)	Post & Telegraph	Day or days of the market/ hat, if any	Communications (Bus Stop Railway Station, Water way)
1	2		3	4	5	6	7	8	9	10
55	Maina (Miana)	(72)	868·00	3069 (435)	P	HS,CHW (2)	W	PO	..	BS
56	Kanheli (Kanehli)	(73)	609·00	1709 (260)	P	—(—5)	W,TW,Hp	PO	..	—(—5)
57	Sunari Kalan	(101)	1,057·00	5246 (769)	P,M,H	HS	W,Hp	PO	..	BS
58	Sunari Khurd	(102)	992·00	2139 (280)	P,M,H	CHW(3)	W,Hp	PO	..	BS
59	Dobh	(99)	753·00	2627 (435)	P,M	HS	W,Hp	PO	..	BS
60	Jalalpur	(100)	88·00							Un-
61	Kutana	(96)	574·00	555 (108)	—(—5)	—(—5)	T,TW	—(—5)	..	BS
62	Rohtak (Rural)	(74)	3,147·00	1023 (178)	P	—(—5)	W,Hp	—(—5)	..	BS
63	Para	(67)	702·12	994 (158)	—(—5)	—(—5)	T,W,Tk, TW, Hp,C	—(—5)	..	BS
64	Sarai Ahmed	(76)	200·32	178 (24)	P	—(5—10)	W,Tk,TW, HP,C	—(—5)	..	—(—5)
65	Chamari	(79)	538·63	2904 (410)	P,M,H	HS	W,Tk,TW, Hp,C	PO	..	BS
66	Nasirpur	(77)	270·73	152 (22)	—(—5)	—(5—10)	W,Tk,TW, Hp,C	—(—5)	..	—(—5)
67	Sunderpur	(91)	687·00	2556 (381)	P	—(—5)	W,Hp	PO	..	BS
68	Titoli	(88)	1,668·00	6637 (854)	P,M,H	HS	W,Hp	PO	..	BS
69	Jindran	(87)	362·00	1,118 (169)	P	CHW	T,W,TW, Hp	—(5—10)	..	BS
70	Bhagoti pur	(89)	971·64	3376 (501)	P,M,H	—(—5)	W	PO	..	BS

DIRECTORY

Land Use

Approach to Village	Nearest town and distance (in kms.)		Power Supply	Staple food	Land use (i.e. area under different types of land use in hectares rounded upto 2 decimal places)					Remarks (including *any place of* religious, historical or archaeological interest)
					Forest	Irrigated by Sources	Un-irrigated	Cultural waste (including gauchar and groves)	Area not available for cultivation	
11	12		13	14	15	16	17	18	19	20
PR	Rohtak	(6)	EAg	Wheat, Bajra	..	T(704·00), GC(703·00) TW(1·00)	61·00	44·00	59·00	M2: T 22
PR	Rohtak	(3)	ED, EAg	Wheat, Bajra	..	T(243·00), GC(216·00), TW(27·00),	100·00	36·00	230·00	M5: T11
PR	Rohtak	(3)	EA	Wheat, Bajra	..	T(574·00), GC(497·00), TW(29·00), TWE(48·00)	296·00	..	187·00	Temple: N3: M 6:T9
PR	Rohtak	(3)	EA	Wheat, Bajra	..	T(498·00), GC(465·00), TW(14·00), TWE(19·00)	236·00	..	258·00	N3:M2:T10
PR	Rohtak	(6)	EA	Wheat, Bajra	..	T(608·00), GC(444·00), TW(73·00), *TWE(91·00)*	55·00	..	90·00	N2: M4: C2: T3
inhabited						T(50·00), TWE(50·00)	38·00	..	..	..
PR	Rohtak	(2)	EA	Wheat, Bajra	..	T(521·00), GC(20·00), WE(501·00)	..	..	53·00	N3:M3:T6
PR,KR	Rohtak	(0)	EA	Wheat, Bajra	53·01	T(1103·97), GC(906·89), WE(97·12), TWE(99·96)	730·04	48·97	1211·01	N2:M4:C1; T2
PR	Rohtak	(2)	EA	Wheat, Bajra	..	T(283·28), GC(251·71) TW(7·28), TWE(24·29)	273·97	..	144·87	M2: T5
PR,KR	Rohtak	(6)	ED,EAg	Wheat, Bajra	..	T(142·45), GC(140·42), TWE(2·03)	41·68	..	16·19	..
PR,KR	Rohtak	(10)	ED,EAg	Wheat, Bajra	..	T(363·40), GC(309·98) W(10·12), TW(14·16), TWE(29·14)	80·53	..	94·70	M4:C1:T10
PR,KR	Rohtak	(6)	ED,EAg	Wheat, Bajra	..	T(188·99), GC(174·42), W(2·43), TW(1·21), *TWE(10·93)*	40·06	..	41·68	..
PR	Rohtak	(5)	EA	Wheat, Bajra	..	T(575·00), GC(384·00), W(191·00)	13·00	..	99·00	N4: M2: T11
PR	Rohtak	(10)	EA	Wheat, Bajra	..	T(1212·00), GC(983·00), TW(109·00), TWE(120·00)	302·00	..	154·00	Temple Bhola: N4:M7:C1: T 25
PR	Rohtak	(19)	EA	Wheat, Bajra	..	T(196·00), GC(40·00), TW(86·00), TWE(70·00)	93·00	..	73·00	N1: M1: T5
PR	Rohtak	(10)	EA	Wheat, Bajra	..	T(848·21), GC(835·26), TW(2·43) TWE(10·52)	22·66	..	100·77	N 9: M6:T13

Location Code No.	Name of Village (with Hadbast Number)	Total area of the Village (in hectares)	Total population and Number of households	Amenities available (If not available within the village, a dash (—) is shown in the column and next to it in brackets, the distance in broad ranges viz., —5 kms., 5—10 kms. and 10+ kms. of the nearest place where the facility is available)					
				Educational	Medical	Drinking Water (Potable)	Post & Telegraph	Day or days of the market/ hat, if any	Communications (Bus Stop, Railway Station, Water way)
1	2	3	4	5	6	7	8	9	10
71	Samar Gopalpur (90)	2,178·00	4,756 (727)	P,M	HS,D	W,Hp	PO	..	BS,RS
72	Bahuakbarpur (94)	2,513·87	8,206 (1167)	P(2),M(2), H	HS,D	W,TW,Hp	PTO	..	BS
73	Singhpura (92)	875·00	2,794 (383)	P(2)	—(—5)	W	PO	..	BS
74	Bahu Jamalpur (93)	467·00	1,059 (138)	P	—(5—10)	W,Hp	—(5—10)	..	BS
75	Taja Majra (95)	315·00							Un-
76	Gaddi Khera (97)	379·00	2,453 (335)	P,M	HS, CHW	W,Hp	PO	..	BS
77	Bahali Anandpur (98)	795·00	3,359 (444)	P,M,H	CHW(2)	W,Hp	PO,Phone	..	BS
78	Banyani (123)	1,544·00	3,794 (603)	P,M,H	HS,C HW (3)	W,TW,Hp	PO, Phone	..	BS
79	Lahli (124)	1,230·00	2,841 (419)	P,M,H	HS	W,Hp	PO,Phone	..	BS
80	Anwal (125)	1,893·00	4,278 (688)	P(2),M(2) H(2)	HS,CHW, (4)	T,W,Tk, TW,Hp, C	PO,Phone	..	BS
81	Ghari Balab (120)	420·00	1,362 (203)	P	CHW	W, Tk, TW, Hp, C	—(5—10)	..	BS
82	Patwapur (121)	664·00	1,767 (277)	P, M	HS, CHW	W, TK,TW, Hp, C	PO	..	BS
83	Taimpur pur (timurpur) (113)	276·00	399 (60)	P	—(—5)	W	—(10+)	..	—(10+)
84	Sundana (111)	1,552·00	4,594 (628)	P,M,H	HS, CHW (3)	W	PO	..	BS
85	Balab (112)	819·00	2,159 (310)	P,M	CHW(2)	W	PO	..	BS
86	Maroundi Rangran (122)	680·00	1,135 (174)	P	CHW	W	—(—5)	..	BS
87	Maroundi Jatan (103)	647·00	1,639 (221)	P	CHW	W, Hp	—(—5)	..	BS

Land Use

Approach to Village	Nearest town and distance (in kms.)	Power Supply	Staple food	Land use (i.e. area under different types of land use in hectares rounded upto 2 decimal places)					Remarks (including any place of religious, historical or archaeological interest)
				Forest	Irrigated by Sources	Un-irrigated	Cultural waste (including gauchar and groves)	Area not available for cultivation	
11	12	13	14	15	16	17	18	19	20
PR	Rohtak	(10) EA	Wheat, Bajra	..	T(1,601·00) GC(1,565·00), TW(17·00) TWE(19·00)	424·00	..	153·00	N6: M5: T18
PR	Rohtak	(10) EA	Wheat, Gram	..	T(1,869·22), GC(1,815·80), TWE(53·42)	436·65	6·88	201·12	N3: M7: C1: T82
PR	Rohtak	(5) EA	Wheat, Bajra	..	T(739·00), GC(591·00), TW(14·00), TWE(134·00)	31·00	..	105·00	N2: M3: T18
PR	Rohtak	(6) EA	Wheat, Bajra	..	T(415·00), GC(358·00), TW(32·00), TWE(25·00)	12·00	..	40·00	M3: C1: T9
inhabited				..	T(289·00), GC(261·00), TW(5·00), TWE(23·00)	..	..	26·00	..
PR	Rohtak	(8) EA	Wheat, Bajra	..	T(303·00), GC(303·00)	8·00	..	68·00	M3: T10
PR	Rohtak	(10) EA	Wheat, Bajra	..	T(709·00), GC(694·00) TW(5·00), TWE(10·00)	5·00	..	81·00	N2: M3: T11
PR	Rohtak	(8) ED, EAg	Wheat, Bajra	..	T(822·00), GC(770·00), TW(3·00), TWE(49·00)	610·00	..	112·00	M8: T19
PR	Rohtak	(16) EA	Wheat, Bajra	..	T(837·00), GC(803·00), TW(9·00), TWE(25·00)	270·00	..	123·00	C1: T17
PR,KR	Rohtak	(19) EA	Wheat, Bajra	..	T(1,470·00), GC(1,390·00), TW(30·00 TWE(50·00)	336·00	..	87·00	N15: M8: C1: T27
PR,KR	Rohtak	(27) EA	Wheat, Bajra	..	T(369·00), GC(366·00), TWE(3·00)	20·00	..	31·00	N5: M6: C1: T11
PR,KR	Rohtak	(19) EA	Wheat, Bajra	..	T(520·00), GC(514·00), TW(2·00), TWE(4·00)	100·00	..	44·00	N3: M1: T8
PR	Rohtak	(13) EA	Wheat, Maize	..	T(214·00), GC(189·00), TWE(25·00),	40·00	2·00	20·00	T1
PR	Rohtak	(13) EA	Wheat, Bajra	..	T(1,116·00), GC(1,109·00), TW(2·00), TWE(5·00)	298·00	41·00	97·00	M1: T21
PR	Rohtak	(14) EA	Wheat, Bajra	..	T(621·00), GC(463·00), TW(52·00), TWE(106·00)	123·00	12·00	63·00	M1: T16
PR	Rohtak	(11) EA	Wheat, Bajra	..	T(333·00), GC(296·00), TW(19·00), TWE(18·00)	276·00	1·00	70·00	M3: T5
PR	Rohtak	(11) EA	Wheat, Bajra	..	T(282·00), GC(219·00), TW(24·00), TWE(39·00)	307·00	..	58·00	T10

Amenities and

Location Code No.	Name of Village (with Hadbast Number)	Total area of the Village (in hectares)	Total population and number of households		Amenities available (If not available within the village, a dash (—) is shown in the column and next to it in brackets, the distance in broad ranges viz., —5 kms., 5—10 kms. and 10+ kms. of the nearest place where the facility is available)					
					Educational	Medical	Drinking Water (Potable)	Post & Telegraph	Day or days of the market/ hat, if any	Communications (Bus Stop; Railway Station, Water way)
1	2	3	4		5	6	7	8	9	10
88	Gurnauthi (Guranavthi) (105)	910·00	3,081	(430)	P, M	HS, CHW (2)	W, Hp	PO	..	BS
89	Kakrana (104)	688·00	1,995	(239)	P	CHW(2)	W, Hp	PO	..	BS
90	Baland (106)	2,002·00	5,487	(798)	P,M,H	HS, CHW (4)	W, Hp, C	PO, Phone	..	BS
91	Ritauli (107)	1,102·35	3,681	(502)	P(2),M(2), H	HS	W, Tk, TW, Hp	PO	..	BS
92	Kabulpur (108)	993·89	3,219	(430)	P	HS, CHW (2)	W, Hp	PO	..	BS
93	Matana (109)	227·83								Un-
94	Masudpur (110)	410·00	919	(113)	P	—(—5)	W, Tk, TW, C	—(—5)	..	BS
95	Kahnaur (114)	2,762·00	6,999	(1,199)	P(2),M(2), H(2)	PHC,FPC, RP(4)CHW (7)	W,Tk,TW, Hp,C	PTO	..	BS
96	Sangaheta (115)	793·00	1,388	(195)	P	—(5—10)	W, Tk, TW, C	—(5—10)	..	BS
97	Plana (116)	1,429·00	3,387	(511)	P,M,H	HS, CHW (3)	W	PO, Phone	..	BS
98	Manjha (117)	1,032·00	182	(32)	—(10+)	—(10+)	W	—(10+)	..	—(10+)
99	Katesra (118)	616·00	2,498	(374)	P(2)	CHW(2)	W	PO, Phone	..	—(5—10)
100	Nigana (119)	1,932·00	4,766	(755)	P, M, H	HS, CHW (4)	W,TW	PO	..	BS
101	Kalanaur Kalan (126)	2,617·87	1,461	(192)	—(—5)	RP(2)	T, W, TW, Hp	—(—5)	..	BS
102	Kalanaur Khurd (127)	2,626·78	2,945	(399)	—(—5)	MH, RP (2)	T,W, TW, Hp	—(—5)	..	BS
103	Sampal (128)	1,243·00	2,537	(401)	P,M	RP(2), CHW	W, TW, Hp	PO, Phone	..	—(—5)
104	Busana (129)	799·00	2,502	(343)	P	HS	W	PO, Phone	..	—(5—10)
105	Kelanga (130)	3,175·00	9,900	(1,395)	P(2), M(2), H(2)	HS, CHW (7)	W, Hp	PO, Phone	..	BS

Land Use

Approach to Village	Nearest town and distance (in kms.)		Power Supply	Staple food	Land use (i.e. area under different types of land use in hectares rounded upto 2 decimal places)					Remarks (including any place of religious, historical or archaeological interest)
					Forest	Irrigated by Sources	Unirrigated	Cultural waste (including gauchar and groves)	Area not available for cultivation	
11	12		13	14	15	16	17	18	19	20
PR	Rohtak	(11)	EA	Wheat, Bajra	..	T(443·00), GC(442·00), TWE(1·00)	109·00	20·00	338·00	M3: T5
PR	Rohtak	(11)	EA	Wheat, Bajra	..	T(457·00), GC(454·00), W(3·00)	167·00	..	64·00	Temple : T6
PR,KR	Rohtak	(11)	EA	Wheat, Bajra	..	T(1,551·00), GC(1,551·00)	171·00	..	280·00	M5: T45
PR,KR	Rohtak	(16)	ED, EAg	Wheat, Bajra	..	T(702·12), GC(672·58), TW(12·14), TWE(17·40)	244·83	89·03	66·37	M1: T18
PR, KR	Rohtak	(16)	ED, EAg	Wheat, Bajra	..	T(669.34), GC(657.20), WE(12.14)	193·44	94·78	81·33	N2: M1: T20
inhabited					..	T(118.57), GC(118.57)	88·22	..	21·04	..
PR, KR	Rohtak	(28)	EA	Wheat, Bajra	..	T(220.00), GC(213.00), TWE(7.00)	142·00	..	48·00	N2: T12
PR, KR	Rohtak	(32)	EA	Wheat, Bajra	..	T(1,563.00), GC(1,365.00), TW(35.00), TWE(163.00)	1,025·00	..	174·00	N15: M8: T41
PR, KR	Rohtak	(38)	ED, EAg	Wheat, Bajra	..	T(226.00), GC(215.00), TW(4.00), TWE(7.00)	503·00	..	64·00	T3
PR	Rohtak	(38)	EA	Wheat, Bajra	..	T(423.00), GC(323.00), TW(40.00), TWE(60.00)	548·00	..	458·00	N2: T5
KR	Rohtak	(30)	ED	Wheat, Bajra	..	T427·00 GC(347·00), TW(40·00), TWE(40·00)	575·00	..	30·00	..
PR	Rohtak	(30)	EA	Wheat, Bajra	..	T(530·00), GC(450.70), TW(30.00), TWE(50.00)	19·00	..	67·00	N2: M1: C2: T4
PR	Rohtak	(27)	EA	Wheat, Bajra	..	T(1,145.00), GC(965.00) TW(60·00), TWE(120.00)	641·00	..	146·00	N4: M5: T8
PR	Kalanaur	(0)	EA	Wheat Bajra	..	T(1,912.92), GC(1829.96), TW(12.14),) TWE(70·82)	501·80	..	203·15	N5: M8: C3: T26
PR	Kalanaur	(3)	EA	Wheat, Bajra	..	T(1,495.29), GC(1,481.13), TW(4.05), TWE(10.11)	956·66	..	174·83	N5: M17: C5: T32
PR	Kalanaur	(4)	EA	Wheat, Bajra	..	T(1,012.00), GC(911.00), W(25.00), TW(76.00)	158·00	..	73·00	N10: M3: T15
PR	Kalanaur	(8)	EA	Wheat, Bajra	..	T(688.00), GC(688·00)	27·00	..	84·00	N2: M1: C1; T18
PR	Kalanaur	(13)	EA	Wheat, Bajra	..	T(2,734·00) GC(2,732·00) TWE(2·00)	196·00	..	245·00	N3: M3: T9

ROHTAK TAHSIL

VILLAGE

Amenities and

Location Code No.	Name of Village (with Hadbast Number)	Total area of the Village (in hectares)	Total Population and Number of households	Amenities available (If not available within the village, a dash (—) is shown in the column and next to it in brackets, the distance in broad ranges viz., —5 kms., 5—10 kms. and 10+ kms. of the nearest place where the facility is available)					
				Educational	Medical	Drinking Water (Potable)	Post & Telegraph	Day or days of the market/ hat, if any	Communications (Bus Stop, Railway Station, Water way)
1	2	3	4	5	6	7	8	9	10
106	Kharak Khurd (132)	1,048·00	2,976 (450)	P	CHW(2)	W	—(—5)	..	—(—5)
107	Kharak Kalan (131)	1,116·00	8,948 (1,263)	P(2), M(2),H	MH, CHW (7)	W	PO, Phone	..	BS
108	Kherari (133)	670·00	1,708 (242)	P	HS	W	PO	..	BS
	All Villages	115,348·48	344,044(49,506)	P119, M76, H54, PUCI, CI T1, Trl, Ac 2.	H2, MH3, PHC4, HS49, D9, FPC4, RP50, CHW 197				

Notes :—(1) Where a town and village bear an identical name the word (Rural) has been added after the name of th village.

(2) The area of the village (revenue estate) is based on the information supplied by the Revenue Patwari.

Land Use

Approach to Village	Nearest town and distance (in kms.)		Power Supply	Staple food	Land use (i.e. area under different types of land use in hectares rounded upto 2 decimal places)					Remarks (including any place of religious, historical or archaeological interest)
					Forest	Irrigated by Sources	Unirrigated	Cultural waste (including gauchar and groves)	Area not available for cultivation	
11	12		13	14	15	16	17	18	19	20
PR	Bhiwani	(8)	EA	Wheat, Bajra	..	T(847.00), GC(807.00), TW(25.00), TWE(15.00),	82·00	..	119·00	T6
PR	Bhiwani	(18)	EA	Wheat, Bajra	..	T(817.00), GC(797.00), W(8.00) TWE(12.00)	118·00	..	181·00	N20: M6: C2: T25
PR	Rohtak	(26)	EA	Wheat, Bajra	..	T(421.00), GC(411.00) TW(4.00), TWE(6·00)	192·00	..	57·00	M1 : C2 : T4
					53·01	T(78,080.69), GC(72,884.05), W(309.17), WE(647.26), TW(1,918.56), TWE(2,321.65)	22,559·16	1,626·96	13,028·66	N362: M371: C64: T1,456

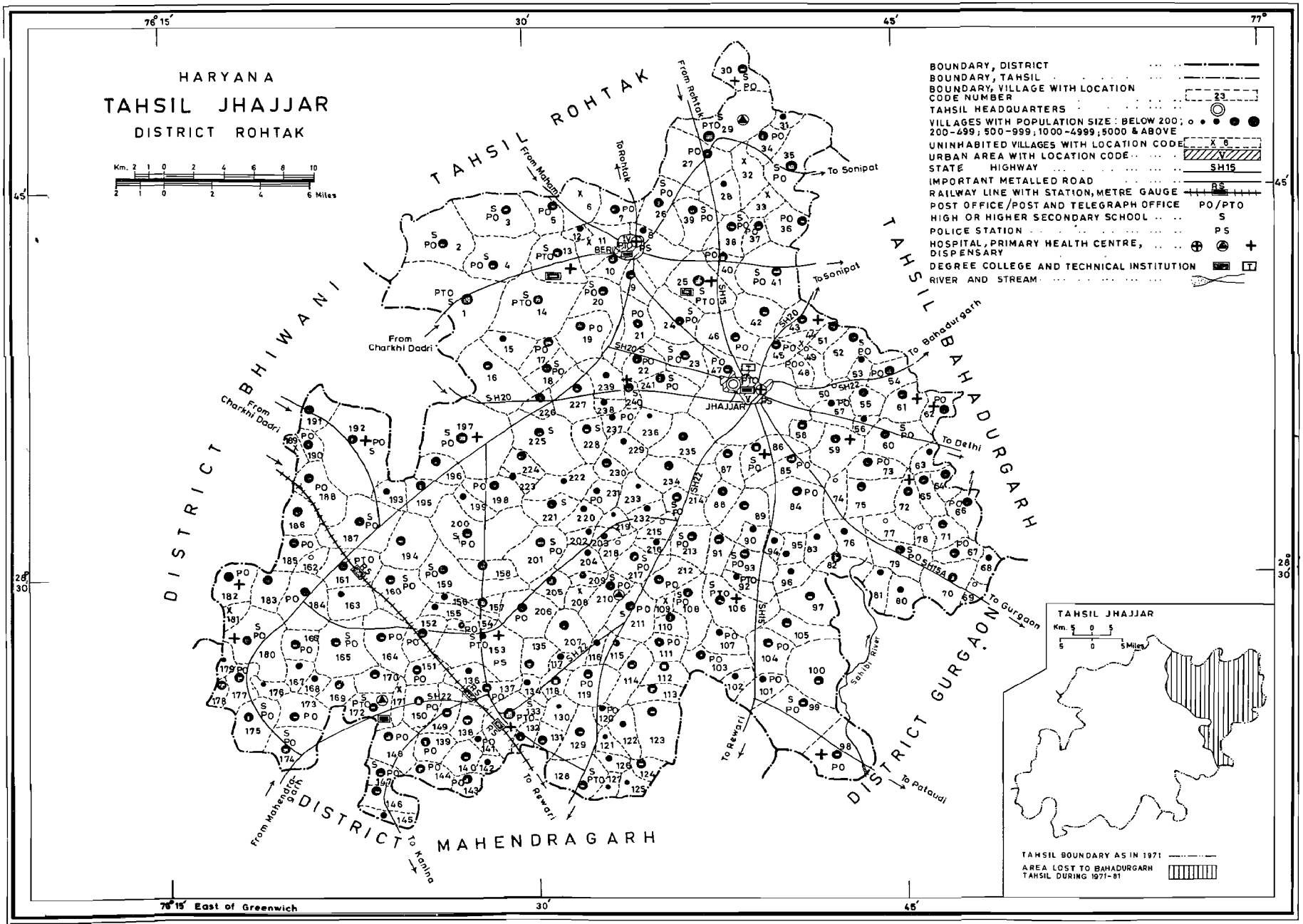

Based upon Survey of India map with the permission of the Surveyor General of India

© Government of India Copyright, 1982

ALPHABETICAL LIST OF VILLAGES IN JHAJJAR TAHSIL

JHAJJAR TAHSIL

Serial No.	Name of the Village	Location Code
1	2	3
1	Achhej (Achej)	18
2	Ahmadpur Partal	126
3	Ahri	103
4	Akehri Madanpur	200
5	Amadalpur	104
6	Amboli	135
7	Asadpur Khera	107
8	Aurangpur	76
9	Babepur	116
10	Babra	87
11	Baghpur	10
12	Bahala	178
13	Bahamnola	65
14	Bahu	180
15	Bairampur	122
16	Bakhtawarpur Alias Rayya	234
17	Bakra	12
18	Bambulia	223
19	Barhana	35
20	Batehra	97
21	Bawa	175
22	Bazidpur Tappa Birohar	162
23	Bazidpur Tappa Haveli	57
24	Belochpura	231
25	Beri Dopana	11
26	Beri Khas	8
27	Bhadana	53
28	Bhadani	52
29	Bhakali	137
30	Bhambhewa	30
31	Bherangi	169
32	Bhikhanpur Viran	208
33	Bhindawas	230
34	Bhurawas	206
35	Bhurthala	141
36	Bhutian	6
37	Birar	158
38	Bir Chhuchhakwas (Bir Chuchakwas)	225
39	Bir Dadri	78
40	Bir Dhana	42
41	Birohar	192
42	Bir Sarkar	171
43	Bir Sunarwala	49
44	Bisain (Bisahan)	7
45	Bisoha	173
46	Bithla	207
47	Boria	56
48	Boriawas	127
49	Chadhwana	220
50	Chak Kharji Bahu	181
51	Chandol	209
52	Chandpur	92
53	Chandpuri	215
54	Chhapar (Chapar)	111
55	Chhawa (Chawa)	134
56	Chhochhi (Chochi)	36
57	Chimanpura (Ifatkharnagar Alias Chimanpura)	40
58	Chimni	3
59	Dadanpur	93
60	Dadri Toe	79
61	Dawala	235
62	Dewana	31
63	Dhakla	210
64	Dhana	154
65	Dhandlan	27

JHAJJAR TAHSIL—*Contd.*

Serial No.	Name of the Village	Location Code
1	2	3
66	Dhania	136
67	Dhanirwas	155
68	Dharoli	118
69	Dhilanwas (Dhalanwas)	186
70	Dhor	24
71	Dhurana	5
72	Dighal	29
73	Dojana	25
74	Dubaldhan Bidhan	13
75	Dubaldhan Ghikan	4
76	Dubaldhan Kirmian	14
77	Durina	74
78	Faizabad	63
79	Fatehpur	68
80	Fatehpuri	216
81	Fortpur	238
82	Gadhi	176
83	Gangtan	34
84	Ganwari Alias Nehrugarh (Ganwari)	148
85	Gawalison	240
86	Gijarod	89
87	Girdharpur	115
88	Gochhi	26
89	Godhri	226
90	Gorawar	43
91	Goria	165
92	Gudha	46
93	Gudiani	128
94	Gugod	131
95	Hamayunpur	157
96	Hassanpur	214
97	Isarhera	109
98	Islamgarh	227
99	Jahangirpur	60
100	Jahazgarh	20
101	Jaitpur	114
102	Jakhala	129
103	Jamalpur	156
104	Jatwara	117
105	Jhajjar (Rural)	47
106	Jhal	150
107	Jhamri	185
108	Jhanswa	160
109	Jharli	161
110	Jhharoda	147
111	Jholri	166
112	Jondhi	45
113	Judi	151
114	Kablana	54
115	Kahari	105
116	Kahnarwas	132
117	Kaimalgarh	48
118	Kaliawas	191
119	Kaloi	75
120	Kanwah	219
121	Karoda	229
122	Karoli	174
123	Kasni	217
124	Khachroli	190
125	Khakhana	94
126	Khalekpur (Khalikpur)	69
127	Khanpur Kalan	183
128	Khanpur Khurd	184
129	Khaparwas	224
130	Khatiwas	22

JHAJJAR TAHSIL—*Contd.*

Serial No.	Name of the Village	Location Code
1	2	3
131	Khera Tharu	179
132	Kheri	146
133	Kheri Hosdarpur	237
134	Kheri Jat	62
135	Kheri Khumar	23
136	Kheri Talka Patoda	100
137	Khetawas	222
138	Khorra	182
139	Khudan	108
140	Khungai	61
141	Khursaidnagar	167
142	Kilrod	91
143	Kohandrali (Kundrali)	204
144	Kohard (Kuharaq)	170
145	Koilpuri	221
146	Koka	102
147	Kosli	133
148	Kulana	101
149	Kunjia	232
150	Kutani	80
151	Ladain	159
152	Ladpur	64
153	Lakaria	28
154	Lilodh	164
155	Luhari	98
156	Lula Hir (Lula Ahir)	144
157	Machhrauli	106
158	Madalsahpur	199
159	Madana Kalan	38
160	Madana Khurd	37
161	Mahmudpur Majra	21
162	Majra	1
163	Malasiawas	130
164	Maliawas	193
165	Malikpur	15
166	Mamian	32
167	Mamtazpura	168
168	Mankawas	189
169	Marot	228
170	Matanhal (Matanhail)	197
171	Mehrana	41
172	Mohan Bari	163
173	Mubarakpur	120
174	Mundahera	201
175	Mundra	121
176	Mundsa	198
177	Munimpur Kukrola	72
178	Nahar	172
179	Nangal	145
180	Nangla	81
181	Nangli (Nangali Viran)	50
182	Nathera	138
183	Nayagaon	177
184	Neola	113
185	Nilaheri	205

JHAJJAR TAHSIL—*Concld.*

Serial No.	Name of the Village	Location Code
1	2	3
186	Nimana	71
187	Niwada	203
188	Noganwa	195
189	Paharipur	17
190	Palra	19
191	Patasni	96
192	Patoda	99
193	Pelhpa (Pelpa)	66
194	Raipur (Raipur Viran)	33
195	Raipur	90
196	Rankhanda	236
197	Ratan Thal	123
198	Redhuwas	202
199	Ruriawas	196
200	Sabili	95
201	Salhawas	153
202	Saloda	88
203	Samaspur Majra	212
204	Sarola	110
205	Sasroli	187
206	Sekhupur Jat	55
207	Selanga	188
208	Seria	39
209	Shadatnagar (Suadat Nagar)	149
210	Shadipur	125
211	Shafipur	16
212	Shahjahanpur	233
213	Shamnagar	140
214	Sheojipura (Shivjipura)	77
215	Sikanderpur	58
216	Silana	84
217	Silani Panakeso	85
218	Silani Pana Zalim	86
219	Siwana (Sewana)	2
220	Sondhi	67
221	Subana	211
222	Sudhrana	152
223	Sundrehti	194
224	Surah	73
225	Surakhpur Tappa Haveli	51
226	Surakhpur Tappa Kosli	124
227	Surakhpur Viran	218
228	Surehli	139
229	Surehti	213
230	Talao	241
231	Tamaspura	239
232	Tatarpur	44
233	Tumbaheri	119
234	Tumna	143
235	Ukhalchana	59
236	Untloda	83
237	Usmanpur	112
238	Wazirpur	9
239	Yaqubpur	70
240	Zahadpur Tapa Kosli	142
241	Zahidpur	82

VILLAGE DIRECTORY
JHAJJAR TAHSIL

JHAJJAR TAHSIL

Location Code No.	Name of Village (With Hadbast Number)	Total area of the Village (in hectares)	Total population and Number of households	Amenities available (If not available within the village, a dash(—) is shown in the column and next to it in brackets, the distance in broad ranges, viz.,—5 kms, 5—10 kms. and 10+kms. of the nearest place where the facility is available is given)					
				Educational	Medical	Drinking Water (Potable)	Post and Telegraph	Day or days of the market/ hat, if any	Communications (Bus Stop, Railway Station, Water way)
1	2	3	4	5	6	7	8	9	10
1	Majra (135)	2,605·00	6,793 (995)	P, M,H Ac(5)	CHW(5)	T, W	PTO, Phone	..	BS
2	Siwana (Sewana) (134)	1,286·00	3,362 (462)	P, M, H	HS, RP, CHW(2)	W, TW	PO, Phone	..	BS
3	Chimni (132)	770·11	3,233 (469)	P, M, H, Ac(4)	HS, RP, CHW(3)	W	PO	..	—(—5)
4	Dubal Dhan Ghikan (133)	1,463·00	2,499 (328)	P, M, H, Ac(7)	RP, CHW(2)	W	PO, Phone	..	BS
5	Dhurana (131)	721·00	1,989 (313)	P, M, Ac(3)	HS, RP, CHW	W	PO	..	BS
6	Bhutian (126)	717·00							Un-
7	Bisan (Bisahan) (125)	640·00	1,963 (274)	P, M, Ac(2)	CHW	W, TW	PO	..	—(—5)
8	Berikhas (128)	1,185·00	577 (83)	—(—5)	—(—5)	T,W, TW	—(—5)	..	BS
9	Wazirpur (123)	637·00	1,736 (229)	P, Ac(2)	CHW(2)	W, TW, Hp	—(—5)	..	BS
10	Baghpur (129)	651·00	1,941 (288)	P, Ac	CHW	W, Hp	—(—5)	..	—(—5)
11	Beri Dopana* (124)	1,020·00							
12	Bakra (127)	400·00	992 (146)	P, Ac(2)	HS, CHW	W	—(—5)	..	—(—5)
13	Dubaldhan Bidhan (130)	1,543·04	3,813 (528)	P, M, H, PUC, C	D, CHW(3)	W, Tk, TW, C	PTO, Phone	..	BS
14	Dubaldhan Kirmian (136)	1,857·88	3,526 (481)	P, M, H	CHW(3)	W, Tk, TW, Hp, C, N,	PTO, Phone	..	BS
15	Malikpur (138)	815·00	637 (89)	P, Ac	CHW	W, Tk, TW, C	—(—5)	..	—(—5)
16	Shafipur (139)	701·31	1,654 (229)	P,Ac	CHW	W,Tk,TW, C	—(—5)	..	—(—5)
17	Paharipur (137)	555·00	1,643 (201)	Ac	RP	W	PO	..	—(—5)
18	Achhej (Achej) (119)	559·27	2,093 (304)	P,M,H,Ac	HS,RP,CHW (2)	T,W,Tk TW,C	PO	..	—(—5)
19	Palra (120)	577·00	2,045 (296)	P, Ac (3)	CHW(2)	W	PO	..	—(—5)
20	Jahazgarh (121)	1,178·00	3,703 (496)	P(2),M(2), H(2),PUC, Ac(3)	HS,RP, CHW(3)	W	PO	..	BS

DIRECTORY

ROHTAK DISTRICT

Land Use

Approach to Village	Nearest town and distance (in kms.)	Power Supply	Staple food	Land use (i.e. area under different types of land use in hectares rounded upto 2 decimal places)					Remarks (including any place of religious, historical or archaeological interest)
				Forest	Irrigated by Sources	Un-irrigated	Cultural waste (including gauchar and groves)	Area not available for cultivation	
11	12	13	14	15	16	17	18	19	20
PR, KR	Charkhi Dadri (16)	EA	Wheat, Bajra	..	T(298.00), GC(295.00), TWE(3.00)	2,035·00	..	272·00	Temple: N5: M2: T22
PR, KR	Charkhi Dadri (19)	EA	Wheat, Bajra	..	T(149.00), GC(148.00), TWE(1.00)	953·00	2·00	182·00	Temple: N5: M2: T8
PR	Jhajjar (20)	EA	Wheat, Bajra	..	T(289.75), GC(288.13), TWE(1.62)	322·13	..	158·23	N5: M2: T10:
PR, KR	Beri (8)	ED, EAg	Wheat, Bajra	..	T(473·00), GC(473.00)	634·00	..	356·00	N6: M2: C1: T22
PR, KR	Beri (8)	ED, EAg	Wheat, Bajra	..	T(577.00), GC(565.00), TW(12.00)	72·00	..	72·00	T12
inhabited				..	T(136.00). GC(132.00), TW(4.00)	473·00	..	108 00	
KR	Rohtak (18)	EA	Wheat, Bajra	..	T(318.00), GC(218.00) TW(20.00), TWE(80.00)	226·00	..	96·00	T8
PR, KR	Jhajjar (13)	EA	Wheat, Bajra	..	T(555.00), GC(549.00), TW(6.00)	390·00	..	240·00	N2: M5: C2: T40
PR, KR	Jhajjar (11)	E \	Wheat, Bajra	..	T(502.00), GC(497.00), TW(3.00), TWE(2.00)	61·00	..	74·00	M2: T22
PR, KR	Jhajjar (16)	EA	Wheat, Bajra	..	T(20.00), GC(20.00)	499·00	7·00	125·00	N2: M1: T8
				..	T(731.00), GC(730.00), TW(1.00)	137·00	..	152·00	
PR, KR	Jhajjar (18)	EA	Wheat, Bajra	..	T(195.00). GC(175.00), TW(20.00)	97·00	..	108·00	T4
PR	Jhajjar (22)	ED, EAg	Wheat, Bajra	..	T(621.59), GC(619.16), TW(0.81), TWE(1.62)	620·37	..	301·08	N4: M3: C4: T52
PR	Jhajjar (16)	EA	Wheat, Bajra	..	T(246·05), GC(208.81), TW(36.02), TWE(1.22)	1,265·83	..	346·00	N4: M2: C1: T26
PR, KR	Jhajjar (16)	EA	Wheat, Bajra	..	T(414.00), GC(414.00)	323·00	..	78·00	N2: M5: C1: T14
PR, KR	Jhajjar (19)	EA	Wheat, Bajra	..	T(301.49), GC(301.49)	342·36	..	57·46	N15: M4: C1: T13
KR	Jhajjar (18)	EA	Wheat, Bajra	..	T(243.00), GC(243·00)	239·00	..	73·00	M1: T5
PR, KR	Jhajjar (18)	EA	Wheat, Bajra	..	T(443.53), GC(443.53)	38·44	..	77·30	N5: M2: C2: T12
PR, KR	Jhajjar (10)	EA	Wheat, Bajra	..	T(298.00), GC(284.00), TWE(14.00)	183·00	..	96·00	M2: C2: T12
PR, KR	Jhajjar (10)	EA	Wheat, Bajra	..	T(616.00), GC(596.00), TW(20.00)	405·00	..	157·00	N4: M4: C2: T10

JHAJJAR TAHSIL

Location Code No.	Name of Village (with Hadbast Number)	Total area of the Village (in hectares)	Total population and Number of households	Amenities available (If not available within the village, a dash(—) is shown in the column and next to it in brackets, the distance in broad ranges viz.,—5 kms., 5—10 kms. and 10+kms. of the nearest place where the facility is available is given)					
				Educational	Medical	Drinking Water (Potable)	Post and Telegraph	Day or days of the market/ hat, if any	Communications (Bus Stop, Railway Station, Water way)
1	2	3	4	5	6	7	8	9	10
21	Mahmudpur Majra (122)	1,527·26	3,117 (453)	P,Ac (3)	RP,CHW(3)	W,Tk,TW,C	PO, Phone	..	BS
22	Khatiwas (113)	587·19	2,380 (376)	P,M,H, Ac(2)	RP(2),CHW (2)	T,W, Tk, TW, C	PO	..	BS
23	Kheri Khumar (111)	666·10	3460 (524)	P(2), M,H, Ac(4)	HS, RP(2), CHW(3)	T,Tk, TW, C	PO, Phone	..	BS
24	Dhor (110)	1,072·81	2667 (356)	P,M,H, Ac (2)	RP(3), CHW	W,Tk,TW, Hp, C,N	PO, Phone	..	—(—5)
25	Dojana (3-N)	1,400·60	5,172 (786)	P,M,H,C, Ac (7)	HS,D,RP(7) CHW	T,W,C	PTO, Phone	..	BS
26	Gochhi (8)	1,005·00	4.302 (618)	P,M,H, Ac (4)	CHW(4)	W,Tk,TW, Hp, C	PO	..	BS
27	Dhandlan (7)	891·00	2,468 (301)	P,Ac(2)	RP, CHW (2)	T,W,Tk,TW HP, C	PO, Phone	..	BS
28	Lakaria (6)	465·00	897 (121)	P,Ac (4)	RP,CHW	T,W,Tk, TW, Hp, C	—(—5)	..	BS
29	Dighal (2)	2,211·00	11,570 (1613)	P(2),M(2), H(2), Ac(9)	PHC,FPC, RP(10), CHW(8)	T,W, Tk, TW,C	PTO, Phone	..	BS
30	Bhambhewa (1)	544·00	2,545 (371)	P,M,H, Ac(3)	D,RP, CHW (2)	W,Tk,T,W Hp, C	PO	..	—(—5)
31	Dewana (3)	434·00	643 (83)	P,Ac	CHW	W,Tk,TW, Hp,C	—(5—10)	..	—(5—10)
32	Mamian (5)	444·00							Un-
33	Raipur (Raipur Viran) (11)	402·00							Un-
34	Gangtan (4)	460·93	1,222 (165)	P,Ac (2)	—(—5)	T,W,Hp	PO	..	BS
35	Barhana (15)	1,859·10	6,575 (864)	P,M,H, Ac(5)	HS, CHW (6)	T,W,Hp,C	PO	..	BS
36	Chhochhi (Chochi) (13)	543·89	1,759 (238)	P,M,Ac(2)	RP	W,Tk,TW,C	PO	..	—(—5)
37	Madana Khurd (12)	348·43	1,432 (192)	P	CHW	W,C	PO	..	—(—5)

DIRECTORY

Land Use

Approach to Village	Nearest town and distance (in kms)		Power Supply	Staple food	Land use (i.e. area under different types of land use in hectares rounded upto 2 decimal places)					Remarks (including any place of religious, , historical or archaeological interest)
					Forest	Irrigated by Sources	Un-irrigated	Cultural waste (including gauchar and groves)	Area not available for cultivation	
11	12		13	14	15	16	17	18	19	20
PR	Jhajjar	(10)	EA	Wheat, Bajra	..	T(391.33), GC(367.04), TW(12.14), TWE(12.15)	925·50	88·22	122·21	N3: M2: T26
PR	Jhajjar	(6)	EA	Wheat, Bajra	..	T(400.23), GC(333.05), TW(10.52), TWE(56.66)	112·09	..	74·87	N2: M8: C2: T12
PR	Jhajjar	(2)	EA	Wheat, Bajra	..	T(464·98), GC(463.36), TW(1.62)	107·24	..	93·88	Temple Hanuman N5: M2: T9
PR, KR	Jhajjar	(3)	EA	Wheat, Bajra	..	T(900.41), GC(760.80), TW(62.73), TWE(76.88)	67·58	..	104·82	Temple: N2: M12: C1: T38
PR	Jhajjar	(11)	EA	Wheat, Bajra	..	T(1,050.14), GC(1,003.20) TW(12.95), TWE(33.99)	187·37	..	163·09	N10: M10: C2: T27
PR	Jhajjar	(14)	EA	Wheat, Bajra	..	T(607·00.), GC(582.00), W(7·00) TW(10.00), TWE(8.00)	250·00	..	148·00	M1: T3
PR	Rohtak	(16)	EA	Wheat, Gram	..	T(609.00), GC(595.00), TW(12.00), TWE(2.00)	148·00	2·00	132·00	Temple: N5: M2: T3
PR	Jhajjar	(14)	EA	Wheat, Gram	..	T(364.00), GC(351.00), W(3.00), TW(10.00)	33·00	14·00	54·00	T2
PR, KR	Rohtak	(16)	EA	Wheat, Bajra	..	T(942.00), GC(678.00), TW(60.00), TWE(204.00)	837·00	2·00	430·00	N3: M30: C2: T46
PR	Rohtak	(10)	EA	Wheat, Bajra	..	T(258.00), GC(204.00), TW (16·00) TWE(38.00)	255·00	2·00	29·00	M2: T14
PR, KR	Rohtak	(25)	EA	Wheat, Bajra	..	T(210.00), GC(200.00), TWE(10.00)	172·00	..	52·00	M1: T2
inhabited						T(151.00), GC(149.00),	265·00	..	28·00	
inhabited						TWE(2.00), T(210·00) GC(186.00), TWE(24.00)	170·00	..	22·00	
PR, KR	Rohtak	(18)	ED,EAg	Wheat, Bajra	..	T(356.93), GC(343.17) TW(2.43) TWE(11.33)	48·97	..	55·03	M2: T12.
PR. KR	Rohtak	(21)	ED, EAg	Wheat, Bajra	..	T(1,511.07), GC(1,357.30), TW(36.02), TWE(117.75)	172.80	..	175·23	M6: C2: T50
PR, KR	Beri	(8)	ED, EAg	Wheat, Bajra	..	T(356.93), GC(356.93)	109·67	..	77·29	Temple: M2: T10
KR	Beri	(5)	EA	Wheat, Bajra	..	T(269.11), GC(269.11)	43·30	0·40	35·62	N5: M2: T10

JHAJJAR TAHSIL **VILLAGE**

Amenities and

Location Code No.	Name of Village (with Hadbast Number)	Total area of the Village (in hectares)	Total population and Number of households	Amenities available (If not available within the village a dash(—) is shown in the column and next to it in brackets, the distance in broad ranges viz.,—5 kms., 5—10 kms. and 10+ kms. of the nearest place where the facility is available is given)					
				Educational	Medical	Drinking Water (Potable)	Post and Telegraph	Day or days of the market/ hat, if any	Communications (Bus Stop, Railway Station, Water way)
1	2	3	4	5	6	7	8	9	10
33	Madana Kalan (10)	634·13	1,707 (225)	P,M,H,Ac (7)	RP(2 , CHW	W	PO	..	BS
39	Soria (9)	666·91	2,080 (279)	P,M,H,Ac (5)	RP(2), CHW	W,TW,C	PO	..	—(—5)
40	Chimanpura (Ifatkharnagar Alias Chimanpura (1-N)	131·12	1,097 (171)	P,Ac (2)	MH, CHW	T,W	PO	..	BS
41	Mehrana (2-N)	1,475·87	4,369 (586)	P,M,H,Ac	MH,HS(2), RP(2), CHW	W,Tk, Hp	PO, Phone	..	BS
42	Birdhana (108)	1,087·78	3,755 (483)	P,M	HS,RP(2)	W,Tk,TW, Hp, C	—(—5)	..	—(—5)
43	Gorawar (106)	683·91	1,256 (160)	P,Ac	D,CHW	W,Tk,TW, Hp, C	—(—5)	..	BS
44	Tatarpur (105)	161·87							Un-
45	Jondhi (107)	452·00	1,625 (219)	P,M,Ac (3)	HS,CHW	W,Tk, TW, Hp,C	PO	..	BS
46	Gudha (109)	707·00	1,948 (262)	P,M,Ac(2)	CHW(2)	W,Tk, TW, Hp,C	PO	..	BS
47	Jhajjar (Rural) (100)	3,460·01	1,223 (139)	P,Ac (3)	MH, RP(21)	T,W,TW, Hp, C	PO, Phone	..	BS
48	Kaimal garh (102)	321·72	127 (19)	P	—(—5)	T,W, TW, Hp, C	PO, Phone	..	BS
49	Bir Sunarwala (103)	521·63	169 (31)	—(—5)	—(—5)	W,TW, Hp, C	Phone	..	BS
50	Nangali (Nangali Viran) (101)	254·95	24 (4)	—(—5)	—(—5)	T,W, TW, Hp, C	Phone	..	BS
51	Surakhpur Tappa Haveli (104)	291·00	1,611 (231)	P, Ac(2)	CHW	W	—(5—10)	..	—(5—10)
52	Bhadani (94)	792·00	3,169 (451)	P(2), M(2) H, Ac(2)	CHW(2)	W	PO, Phone	..	—(5—10)
53	Bhadana (95)	181·00	551 (67)	P, Ac	—(—5)	W	—(5—10)	..	—(—5)
54	Kablana (92)	683·00	2,542 (328)	P, M, Ac (2)	HS	W	PO	..	BS

Land Use

Approach to Village	Nearest town and distance (in kms.)	Power Supply	Staple food	Land use(i.e. area under different types of land use in hectares rounded upto 2 decimal places)					Remarks (including any place of religious, historical or archaeological interest)
				Forest	Irrigated by Sources	Un-irrigated	Cultural waste (including gauchar and groves)	Area not available for cultivation	
11	12	13	14	15	16	17	18	19	20
PR	Beri (5)	ED, EAg	Wheat, Bajra	..	T(551.98) GC(536.20), TW(7.28), TWE(8.50)	2·43	..	79·72	Temple: T6
PR, KR	Beri (3)	EA	Wheat, Bajra	..	T(425.32), GC(425.32)	98·71	..	142·85	Temple: N5:M2: C1: T8
PR	Jhajjar (10)	ED, EAg	Wheat , Bajra	..	T(96.31), GC(80.94), TW(15.37)	11·33	2·02	21·46	C5: T5
PR	Jhajjar (10)	EA	Wheat, Bajra	..	T(1,229.01), GC(1,204.33), TW(11.33), TWE(13.35)	76·89	..	169·97	M3: C1: T35
PR, KR	Jhajjar (8)	EA	Wheat, Bajra	..	T(834.04), GC(812.19), TW(15.78), TWE(6.07)	144·47	..	109·27	Temple Shiv: N4: M3: C1: T35
PR, KR	Jhajjar (6)	EA	Wheat, Bajra	..	T(424 10 GC(382.02) TW(33.18), TWE(8.90)	205·98	..	53·83	N2:M2:T15
inhabited					T(143.66), GC(127.07) TW(6.07), TWE(10.52)	0·81	..	17·40	
PR, KR	Jhajjar (3)	ED, EAg	Wheat, Bajra	..	T(274.00), GC(273·00) TW(1.00)	130·00	..	48·00	M3: T11
PR, KR	Jhajjar (2)	ED, EAg	Wheat, Bajra	..	T(494.00), GC(466.00), TW(28.00)	127·00	..	86·00	M4: T13
PR	Jhajjar (0)	EA	Wheat, Bajra	..	T(2,185.27), GC(1,423·66), TWE(161.87), TW(402.25), TWE(197.49)	832·83	21·85	420·06	N25: M15: C5: T35
PR	Jhajjar (3)	ED, EAg	Wheat		T(259.00), GC(198.70), TW(14.16), TWE(46.14)	18·62	3·24	40·86	N50: M5: T2
PR	Jhajjar (5)	ED, EAg	Wheat	..	T(142. 85), GC(122.62), TW(20.23)	337·50	0·40	40·88	N3: C2: T2
PR	Jhajjar (3)	ED, EAg	Wheat	..	T(133·14), GC(108.86) TW(16.19), TWE(8.09).	90·65	30·35	0·81	N20: M2: T2
PR, KR	Jhajjar (6)	ED, EAg	Wheat, Bajra	..	T(184.00), GC(166.00) TW(9.00), TWE(9.00)	71·00	1·00	35·00	M2: T5
PR	Jhajjar (8)	EA	Wheat, Bajra	..	T(294.00), GC(265.00), TW(15.00), TWE(14.00)	402·00	6 00	90·00	M8: C3: T15
PR	Jhajjar (6)	EA	Wheat, Bajra	..	T(97.00) GC(95.00), TW(1.00), TWE(1.00)	53·00	11·00	20 00	M2: T5
PR, KR	Jhajjar (8)	ED, EAg	Wheat, Bajra	..	T(472·00), GC(356.00) TW(58.00), TWE(58.00)	139·00	1·00	71·00	Temple: N3:T20

JHAJJAR TAHSIL

Amenities and

Location Code No.	Name of Village (with Hadbast Number)	Total area of the Village (in hectares)	Total population and Number of households	Amenities available (If not available within the village a dash(—) is shown in the column and next to it in brackets, the distance in broad ranges viz.,—5 kms., 5—10 kms. and 10+ kms. of the nearest place where the facility is available is given)					
				Educational	Medical	Drinking Water (Potable)	Post and Telegraph	Day or days of the market/ hat, if any	Communications (Bus Stop, Railway Station, Water way)
1	2	3	4	5	6	7	8	9	10
55	Sekhupur Jat (96)	322·00	1,111 (154)	P	CHW	W	—(5—10)	..	—(—5)
56	Boria (97)	169·00	688 (92)	P, Ac	—(5—10)	W	—(5—10)	..	BS
57	Bazidpur Tappa Haveli (98)	176·00	958 (131)	P, Ac	CHW	W	PO	..	BS
58	Sikanderpur (99)	334·67	1,156 (142)	P, Tr, Ac	—(—5)	W, TW, Hp C	—(—5)	..	BS
59	Ukhal Chana (264)	798·43	2,530 (365)	P(2), M, Tr, Ac	D, RP, CHW(2)	W, TW,Hp	Phone	..	BS
60	Jahangirpur (265)	1004·01	3,459 (520)	P(2), M,(2), H, Ac	HS, RP(2), CHW (2)	W, Hp	PO	..	BS
61	Khungai (91)	652·75	1,897 (271)	P, M, Ac	HS, D	T, W, Tk, TW, Hp, C	—(—5)	..	BS
62	Kheri Jat (89)	423·29	2,568 (341)	P(2)	D, CHW(2)	T,W, TK, TW, Hp, C	PO	..	BS
63	Faizabad (87)	428·15	913 (120)	P, Ac	—(—5)	T, W, TK, TW, Hp, C	—(—5)	..	BS
64	Ladpur (86)	467·81	2,075 (299)	P, Ac(2)	HS , CHW (2)	W, TK,TW, Hp, C	—(—5)	..	BS
65	Bahamnola (270)	557·65	1,532 (208)	P, Ac	CHW	W,TK, TW, Hp, C	—(—5)	..	BS
66	Pelhpa (Pelpa) (85)	729·00	1,795 (238)	P(2), M(2), Ac	CHW(2)	W, TW, Hp	PO	..	BS
67	Sondhi (83)	608·00	1,130 (160)	P	HS, CHW	W, TW, Hp, C	PO	..	BS
68	Fatehpur (80)	458·10	832 (106)	P	—(5—10)	W,TW,Hp	—(10+)	..	BS
69	†Khalekpur (Khalikpur) (81)	148·11	42 (5)	—(—5)	—(—5)	W, Hp	—(—5)	..	—(—5)
70	Yaqubpur (82)	1,025·00	1,843 (236)	P, Ac	HS, RP, CHW	T, W, TW, Hp	—(—5)	..	BS

Land Use

Approach to Village	Nearest town and distance (in kms.)	Power Supply	Staple food	Land use (i.e. area under different types of land use in hectares rounded upto 2 decimal places)					Remarks (including any place of religious, historical or archaeological interest)
				Forest	Irrigated by Sources	Un-irrigated	Cultural waste (including gauchar and groves)	Area not available for cultivation	
11	12	13	14	15	16	17	18	19	20
PR, KR	Jhajjar (6)	ED, EAg	Wheat, Bajra	..	T(119.00), GC(88.00), TW(26.00), TWE(5.00)	168·00	..	35·00	T2
PR	Jhajjar (8)	ED, EAg	Wheat, Bajra	..	T(119.00), GC(55.00), TW(36.00) TWE(28.00)	21·00	7·00	22·00	T5
PR	Jhajjar (6)	ED, EAg	Wheat, Bajra	..	T(85·00) GC(54.00), TW(26.00), TWE(5 00)	71 00	..	20·00	N2: T1
PR	Jhajjar (5)	EA	Wheat	..	T(163.09), GC(51.80), WE(3.24), TW(35.21), TWE(72.84)	136·38	0·40	34·80	N3: C1 : T2
PR	Jhajjar (5)	ED, EAg	Wheat	..	T(349.24), WE(60.70), TW(81.34), TWE(207.20)	227·03	141·23	80·93	N6: T7
PR, KR	Jhajjar (8)	ED, EAg	Wheat, Bajra	..	T(647.49), GC(427.34), TW(122.21), TWE(97.94)	224·60	13·35	118·57	Temple Shiv : M5: T15
PR, KR	Jhajjar (10)	EA	Wheat, Bajra	..	T(404.28), GC(399.82), WE(4.46)	171·58	..	76·89	M2: T12
PR, KR	Jhajjar (11)	EA	Wheat, Bajra	..	T(326.58), GC(271.94) WE(54.64)	42·90	..	53·81	M2: T13
PR, KR	Jhajjar (11)	EA	Wheat, Bajra	..	T(139.61),, GC(18.62), WE(50.99), TWE(70.00)	244·02	..	44·52	T4
PR, KR	Jhajjar (14)	EA	Wheat, Bajra	..	T(191.01) GC(19.02), W(171.99)	226·62	..	50·18	M1: T5
PR, KR	Jhajjar (14)	ED, EAg	Wheat, Bajra	..	T(284.89), GC(38.44), W(211.24), TWE(35.21)	157·02	..	115·74	M2: T7
PR, KR	Jhajjar (19)	ED, EAg	Wheat, Bajra	..	T(410.00), GC(1.00), WE(10.00), W(5.00), TW(191.00), TWE(203.00)	213·00	45·00	61·00	M2: C1 ;T 14
PR, KR	Jhajjar (22)	ED, EAg	Wheat, Bajra	..	T(241.00), TW(77.00), TWE(164.00)	257·00	45·00	65·00	C3: T18
PR	Jhajjar (21)	ED, EAg	Wheat	..	T(162.68), WE(56.25), W(16.19), TWE(90.24)	257·78	25·90	11·74	N2: T7
RK	Farrukhnagar (2)	ED, EAg	Wheat	..	T(20.23), TWE(20.23)	127·88	..	..	..
PR	Jhajjar (19)	ED, EAg	Wheat	..	T(403.00), TW(154.00), TWE(249.00)	492·00	25·00	105·00	N4: T15

JHAJJAR TAHSIL

VILLAGE

Amenities and

Location Code No.	Name of Village (with Hadbast Number)	Total area of the Village (in hectares)	Total population and Number of households	Amenities available (If not available within the village a dash(—) is shown in the column and next to it in brackets, the distance in broad ranges viz.,—5., kms, 5—10 kms. and 10+kms. of the nearest place where the facility is available is given)					
				Educational	Medical	Drinking Water (Potable)	Post and Telegraph	Day or days of the market/ hat, if any	Communications (Bus Stop, Railway Station, Water way)
1	2	3	4	5	6	7	8	9	10
71	Nimana (84)	403·00	1,151 (153)	P, Ac	CHW	W, TW	—(—5)	..	—(—5)
72	Munimpur Kukrola (269)	670·00	1,303 (167)	P(2)	D, CHW	W, TW	—(—5)	..	—(5—10)
73	Surah (266)	466·00	1,393 (178)	P, Ac(3)	CHW	W, C	PO	..	—(5—10)
74	Durina (267)	383·00	14 (3)	—(—5)	—(5—10)	W, TW	—(5—10)	..	BS
75	Kaloi (268)	681·00	1,541 (218)	P, Ac	HS, CHW	W	—(—5)	..	BS
76	Aurangpur (273)	509·00	767 (116)	P, Ac	CHW	W, O	—(—5)	..	BS
77†	Sheojipura Shivjipura (272)	191·00	29 (4)	—(10+)	—(10+)	W	—(10+)	..	—(10+)
78†	Bir Dadri (271)	230·00	13 (4)	—(—5)	—(5—10)	W	—(—5)	..	—(—5)
79	Dadri Toe (275)	1,034·00	1,731 (215)	P, M, H, Ac	RP, CHW	W, Hp, O	PO	..	BS
80	Kutani (276)	818·26	725 (101)	P, Tr, Ac	CHW	W,TW, Hp	—(—5)	..	—(—5)
81	Nangla (274)	389·30	697 (112)	P, Tr	CHW	W, TW, Hp	—(—5)	..	—(—5)
82	Zahidpur (255)	458·00	1,000 (161)	P, Ac(2)	CHW	T, W, Tk, TW	—(—5)	..	—(5—10)
83	Untloda (257)	478·00	721 (108)	P, Ac (3)	CHW	W, Tk, TW, Hp	—(5—10)	..	—(—5)
84	Silana (259)	1,042·86	2,763 (379)	P, Ac(2)	HS, CHW	W, TW,Hp	PO	..	BS
85	Silani Panakeso (263)	764·84	2,420 (364)	P	CHW(2)	W, Hp	PO	..	BS
86	Silani Pana Zalim (262)	789·93	2,114 (296)	P, M, H, Ac (5)	HS, D, CHW (2)	W, Hp	PO	..	BS

DIRECTORY

ROHTAK DISTRICT

Land Use

Approach to Village	Nearest town and distance (in kms.)	Power Supply	Staple food	Land use (i.e. area under different types of land use in hectares rounded up to 2 decimal places)					Remarks (including any place of religious, historical or archaeological interest)
				Forest	Irrigated by Sources	Un-irrigated	Cultural waste (including gauchar and groves)	Area not available for cultivation	
11	12	13	14	15	16	17	18	19	20
KR	Jhajjar (16)	ED, EAg	Wheat, Bajra	..	T(268.00), TW(129.00) TWE(139.00)	86·00	16·00	33·00	Temple :T11
PR,	Jhajjar (13)	ED, EAg	Wheat, Bajra	..	T(369.00), GC(58.00), TW(175.00), TWE(136.00)	207·00	25·00	69·00	T7
PR, KR	Jhajjar (11)	ED, EAg	Wheat, Bajra	..	T(258,00,), GC(92.00), TW(100.00) TWE(66.00)	139·00	19·00	50·00	Temple :T6
PR	Jhajjar (11)	ED, EAg	Wheat, Bajra	..	T(95.00), TW(45.00), TWE(50.00)	221·00	52·00	15·00	M1: T5
PR, KR	Jhajjar (11)	ED, EAg	Wheat, Bajra	..	T(61.00), GC(5.00), TW(56.00)	381·00	198·00	41·00	M4: T7
PR	Jhajjar (11)	EAg	Wheat, Bajra	..	T(157.00), W(8.00), TW(101.00), TWE(48.00)	201·00	119·00	32·00	Temple Shiv: M1:T4
PR	Farrukhnagar(13)	ED	Wheat, Bajra	..	T(117.00), W(6·00), TW(95.00), TWE(16.00)	54·00	5·00	15·00	..
PR	Farrukhnagar (10)	ED, EAg	Wheat, Bajra	..	T(168.00), TW(80.00), TWE(88.00)	24·00	17·00	21·00	..
PR	Farrukhnagar (10)	ED, EAg	Wheat, Bajra	..	T(157.00), WE(9.00), W(5.00), TW(50.00), TWE.93·00)	722·00	74·00	81·00	N1: M4: T9
PR	Farrukhnagar (6)	ED, EAg	Wheat, Bajra	..	T(206.39), WE(40.47), TW(80.94), TWE(84.98)	570·19	..	41·68	N5: M4: C1:T9
PR	Farrukhnagar (8)	ED, EAg	Wheat, Bajra	..	T(44.92), TW(20.23), TWE(24.69)	307·96	14·97	21·45	N3: T2
PR	Jhajjar (14)	EA	Wheat, Bajra	..	T(84.00), WE(20.00), W(4.00), TW(60.00)	300·00	20·00	54·00	T5
PR	Jhajjar (14)	EA	Wheat, Bajra	..	T(108.00), WE(10·00), W(8.00), TW(40.00), TWE(50.00)	260·00	70·00	40·00	T4
PR, KR	Jhajjar (8)	EA	Wheat, Gram	..	T(237.14), W(135.16), TWE(101.98)	538·22	..	267·50	Temple: M2: T18
PR, KR	Jhajjar (5)	ED, EAg	Wheat, Bajra	..	T(325.36), TW(110.07), TWE(215.29)	..	230·67	208·81	M2: C1: T5
PR, KR	Jhajjar (5)	ED, EAg	Wheat, Bajra	..	T(347.22), GC(43.30), TW(34.80), TWE(269.12),	43·30	276·40	123·01	M4: C3: T19

JHAJJAR TAHSIL

Amenities and

Location Code No.	Name of Village (with Hadbast Number)	Total area of the Village (in hectares)	Total population and Number of households	Amenities available (If not available within the village a dash(—)is shown in the column and next to it in brackets, the distance in broad ranges viz., —5 kms., 5—10 kms. and 10+ kms. of the nearest place where the facility is available is given)					
				Educational	Medical	Drinking Water (Potable)	Post and Telegraph	Day or days of the market/ hat, if any	Communications Bus Stop, Railway Station, Water way)
1	2	3	4	5	6	7	8	9	10
87	Babra (261)	442·72	1102 (145)	P, Ac	CHW	W, TW, Hp	—(5—10)	..	—(—5)
88	Saloda (234)	592·05	2125 (281)	P, Ac	CHW(2)	W, C	—(—5)	..	—(—5)
89	Gijaroad (260)	598·93	1031 (159)	P, Ac(2)	CHW	W, TW, Hp	—(5—10)	..	—(—5)
90	Raipur (236)	284·00	821 (118)	P, Ac(2)	—(—5)	W, Hp	—(10+)	..	BS
91	Kilrod (235)	464·00	1115 (174)	P, Ac	CHW	W	—(—5)	..	—(10+)
92	Chandpur (239)	357·00	746 (106)	P, Ac	CHW	W	PTO	..	BS
93	Dadanpur (238)	597·00	1535 (216)	P, M, H, Ac (4)	CHW	Hp, C	PO	..	BS
94	Khakhana (237)	198·70	814 (96)	P, Ac(2)	CHW	W, Tk, TW, C	—(—5)	..	BS
95	Sabili (258)	277·21	630 (85)	P, Ac(2)	CHW	W, Tk, TW, C	—(—5)	..	—(—5)
96	Patasni (256)	323·34	787 (104)	P, Ac (3)	—(—5)	W, Tk, TW, C	—(—5)	..	—(—5)
97	Batehra (254)	1,008·46	1,570 (228)	P	CHW	W, Tk, TW, Hp	—(—5)	..	—(—5)
98	Luhari (250)	1,588.37	2,987 (396)	P, M,	D, CHW	W, Hp	PO	..	BS
99	Patoda (249)	1,984.95	4,770 (618)	P, M, H, Ac (3)	HS, CHW (4)	W, Tk, TW, Hp, N	PO	..	—(10+)
100	Kheri Talka Patoda (251)	1,593.00	2,311 (287)	P, Ac(2)	—(—5)	W, Tk, TW, Hp, C	—(—5)	..	—(—5)
101	Kulana (248)	667·00	856 (120)	P, Ac	CHW	T, W, Tk	PO	..	BS

DIRECTORY **ROHTAK DISTRICT**

Land Use

Approach to Village	Nearest town and distance (in kms.)		Power Supply	Staple food	Land use (i.e. area under different types of land use in hectares rounded upto 2 decimal places)					Remarks (including any place of religious, historical or archaeological interest)
					Forest	Irrigated by Sources	Un-irrigated	Cultural waste (Including gauchar and groves)	Area not available for cultivation	
11	12		13.	14	15	16	17	18	19	20
PR, KR	Jhajjar	(5)	EA	Wheat, Bajra	..	T(226.62), GC(6.07), TW(151.75), TWE(68.80)	162·28	..	53·82	T5
PR, KR	Jhajjar	(8)	EA	Wheat, Bajra	..	T(305.53), W(117.36), TW(188.17)	86·20	82·55	117·77	T13
PR, KR	Jhajjar	(10)	EA	Wheat, Bajra	..	T(113.72), TW(110.48), TWE(3.24)	342·76	12·14	130·31	T3
PR	Jhajjar	(10)	ED, EAg	Wheat, Bajra	..	T(157.00), GC(38.00), WE(20.00), W(15.00), TW(40.00), TWE(44.00)	91·00	9·00	27·00	N2: M1: T2
PR	Jhajjar	(13)	ED, EAg	Wheat, Bajra	..	T(59.00) WE(17.00), W(10.00), TWE(32.00)	289·00	20·00	96·00	N3: M1: T4
PR	Jhajjar	(13)	ED, EAg	Wheat, Bajra	..	T(182.00) WE(20.00), W(30.00), TW(66.00), TWE(66.00)	123·00	28·00	24·00	N1: T4
PR	Jhajjar	(11)	ED, EAg	Wheat, Bajra	..	T(256.00), GC(10.00), WE(36.00), W(110.00), TW(70.00), TWE(30.00)	214·00	20·00	107·00	Temple: M1: T4
PR	Jhajjar	(11)	EA	Wheat, Bajra	..	T(35.21), GC(1.62), TW(28.33), TWE(5.26)	148·52	..	14·97	..
PR	Jhajjar	(11)	EA	Wheat, Bajra	..	T(130.31), W(12.55), TW(42.49), TWE(75.27)	133·14	..	13·76	Temple Shiv
PR	Jhajjar	(13)	EA	Wheat, Bajra	..	T(129.09), GC(3.64), W(2.02), TW(89.03), TWE(34.40)	167·94	..	26·31	M1: T4
PR	Jhajjar	(16)	EA	Wheat, Bajra	..	T(613·49), W(14.16), TW(113.31), TWE(486.02)	268·71	..	126·26	Temple Shiv: T3
PR, KR	Haileymandi	(5)	ED, EAg	Wheat, Bajra	..	T(684.72), WE(443.53), TW(241.19)	802·08	69·60	31·97	M3: T19
PR	Haileymandi	(10)	EA	Wheat, Bajra	..	T(583.95) GC(61.51), TW(492.09), TWE(30.35)	1229·01	19·83	152·16	Temple Devi: M1: T50
PR	Haileymandi	(11)	EA	Wheat, Bajra	..	T(786.00), TWE(786.00)	672·00	89·00	46·00	M2: T45
PR	Jhajjar	(19)	EA	Wheat, Bajra	..	T(71.00), WE(15.00), TWE(56.00)	555·00	2·00	39·00	Temple Shiv: C1: T12

JHAJJAR TAHSIL

VILLAGE

Amenities and

Location Code No.	Name of Village (with Hadbast Number)	Total area of the Village (in hectares)	Total population and Number of households	Amenities available (If not available within the village a dash(—) is shown in the column and next to it in brackets, the distance in broad ranges viz., —5 kms., 5—10 kms. and 10+ kms. of the nearest place where the facility is available is given)					
				Educational	Medical	Drinking Water (Potable)	Post and Telegraph	Day or days of the market/ hat, if any	Communications (Bus Stop, Railway Station, Water way)
1	2	3	4	5	6	7	8	9	10
102	Koka (247)	450·00	660 (97)	P	CHW	T, W, Tk, TW, Hp	—(—5)	..	BS
103	Ahri (246)	733·00	1,862 (260)	P, M, Ac(2)	HS, CHW(2)	W, Tk, TW,	PO	..	BS
104	Amadalpur (252)	556·00	1084 (155)	P	CHW	W, Tk, TW	PO	..	—(—5)
105	Kahari (253)	557·00	1,002 (137)	P(2),Ac	HS, CHW	W, TK, TW	—(—5)	..	—(10+)
106	Machhrauli (240)	1,087·37	2,974 (444)	P,M,H,Ac (2)	HS, D, CHW(2)	W, Hp	PTO, Phone	..	BS
107	Asadpur Khera (241)	494·00	875 (113)	P	HS	T,W,Hp	PO	..	BS
108	Khudan (242)	1,040·00	3,505 (523)	P,M,H, Ac(4)	HS, CHW(3)	W,Hp	PO, Phone	..	BS
109	Isarhera (243)	228·00							Un-
110	Sarola (244)	318·08	1,071 (143)	P	RP, CHW	W,TW	—(—5)	..	—(—5)
111	Chhapar (Chapar) (245)	731·66	2,143 (304)	P,M, Ac(2)	HS,RP(2), CHW(2)	W,TW,Hp	PO	..	—(—5)
112	Usmanpur (181)	374·73	1,340 (207)	P,Ac	RP,CHW	W,TW	—(—5)	..	—(—5)
113	Neola (182)	543·00	1,160 (165)	P,Ac	RP,CHW	W	—(—5)	..	BS
114	Jaitpur (187)	535·00	1,314 (160)	P,Ac	RP(2)	W,TK	—(—5)	..	BS
115	Girdharpur (225)	384·00	751 (102)	Ac	RP,CHW	W	—(—5)	..	BS
116	Babepur (224)	346·00	703 (103)	P,Ac	RP,CHW	W	—(—5)	..	BS
117	Jatwara (192)	379·00	825 (119)	P,Ac (3)	CHW	W,TK,TW, N,C	—(—5)	..	BS
118	Dharoli (191)	385·00	1,181 (185)	P,Ac	CHW	W,TW,C	—(5—10)	..	BS
119	Tumbaheri (188)	886·00	2,307 (330)	P,M,Ac(2)	HS,CHW(2)	W,TK,TW,C	PO	..	BS
120	Mubarakpur (186)	230·00	767 (87)	P	CHW	W,TK,TW	PO	..	BS

DIRECTORY

ROHTAK DISTRICT

Land Use

Approach to Village	Nearest town and distance (in kms.)	Power Supply	Staple food	Land use(i.e. area under different types of land use in hectares rounded upto 2 decimal places)					Remarks (including any place of religious, historical or archaeological interest)
				Forest	Irrigated by Sources	Unirrigated	Cultural waste (including gauchar and groves)	Area not available for cultivation	
11	12	13	14	15	16	17	18	19	20
PR, KR	Jhajjar (26)	EA	Wheat, Bajra	..	T(37.00), TWE(37.00)	382·00	..	31·00	T8
PR, KR	Jhajjar (22)	EA	Wheat, Gram	..	T(288.00), GC(27.00), TWE(261.00)	373·00	..	72·00	T12
PR, KR	Jhajjar (21)	EA	Gram, Barly	..	T(261.00), TWE(261.00)	240·00	..	55·00	T9
PR, KR	Jhajjar (19)	EA	Gram, Barley	..	T(286.00) GC(8.00), TWE(278.00)	216·00	13·00	42·00	T6
PR, KR	Jhajjar (16)	EA	Wheat, Bajra	..	T(406.70), GC(6.07), WE(1.21), TW(276.80), TWE(122.62)	478·74	..	201·93	Temple Shiv: M2 : T20
PR,KR	Jhajjar (23)	EA	Wheat, Bajra	..	T(271.00), WE(7.00), (W16.00) TWE(248.00)	218·00	..	5·00	Temple Shiv,: M2: C2: T8
PR,KR	Jhajar (25)	EA	Wheat, Bajra	..	T(495.00). WE(5.00), W(5.00), TWE(485.00)	..	509·00	36·00	Temple Shiv: N2: M1: C1: T50
inhabited				..	..	5·00	200·00	23·00	
KR	Jhajjar (21)	ED, EAg	Wheat, Bajra	..	T(285.30), GC(6.07), TWE(279.23)	8·09	..	24·69	T25
KR	Jhajjar (22)	ED, EAg	Wheat, Bajra	..	T(638.58), GC(8.09), WE(12.14), TW(618.35)	8·09	..	84·99	Temp e: M2: C2: T18
PR	Jhajjar (24)	ED,EAg	Wheat, Bajra	..	T(225.00), TW(202.34), TWE(22.66)	121·40	..	28·33	M1: T5
PR, KR	Jhajjar (26)	EA	Wheat, Bajra	..	T(166.00), TWE(166.00)	319·00	10·00	48·00	T2
PR	Jhajjar (22)	EA	Wheat, Bajra	..	T(485.00), WE(108.00), TWE(377.00)	41·00	5·00	4·00	Temple Shiv: N1: C1: T3
PR, KR	Jhajjar (21)	EA	Wheat, Bajra	..	T(363.00) WE(175.00), TWE(188.00)	15·00	5·00	1·00	M1: T4
PR, KR	Jhajjar (21)	EA	Wheat, Bajra	..	T(318.00), TWE(318.00)	21·00	4·00	3·00	M2: T5
PR, KR	Jhajjar (21)	EA	Wheat, Bajra	..	T(127.00), GC(1.00), TWE(126.00)	192·00	35·00	25·00	N1: M2: T3
PR	Jhajjar (22)	ED, EAg	Wheat, Bajra	..	T(350.00), W(230.00), TWE(120.00)	20·00	..	15·00	T3
PR	Jhajjar (22)	ED, EAg	Wheat, Bajra	..	T(238.00), TW(180.00), TWE(58.00)	500·00	88·00	60·00	M1: T18
PR	Jhajjar (24)	ED, EAg	Wheat, Bajra	..	T(192.00), GC(20.00), WE(12.00), W(120.00), TW(20.00), TWE(20.00)	13·00	..	25·00	T1

JHAJJAR TAHSIL

VILLAGE

Amenities and

Location Code No.	Name of Village (with Hadbast Number)	Total area of the Village (in hectares)	Total population and Number of households	Amenities available (If not available within the village a dash (—) is shown in the column and next to it in brackets, the distance in broad ranges viz., —5 kms., 5—10 kms. and 10+ kms. of the nearest place where the facility is available is given)					
				Educational	Medical	Drinking Water (Potable)	Post and Telegraph	Day or days of the market/ hat, if any	Communications (Bus Stop, Railway Station, Water way)
1	2	3	4	5	6	7	8	9	10
121	Mundra (184)	302·00	346 (53)	P	—(—5)	W	—(—5)	..	—(—5)
122	Bairampur (183)	372·00	813 (113)	P,Ac	CHW	W	—(—5)	..	—(—5)
123	Ratanthal (180)	1,120·00	3,055 (403)	P,M,Ac	CHW(2)	W	—(5—10)	..	—(5—10)
124	Surakhpur Tappa Kosli (179)	304·00	1,207 (166)	P	CHW	W	—(—5)	..	—(—5)
125	Shadipur (178)	234·00	236 (37)	P	—(—5)	W	—(—5)	..	—(—5)
126	Ahmadpur Partal (177)	495·00	665 (82)	P	CHW	W	—(—5)	..	—(—5)
127	Boriawas (176)	239·00	247 (30)	P	—(—5)	W,TW,Hp	—(—5)	..	—(—5)
128	Gudiani (175)	1 018·00	3,293 (474)	P,M,H,Ac (2)	HS,RP, CHW(3)	W,Hp	PTO, Phone	..	BS
129	Jakhala (185)	681·00	1,033 (185)	P	RP,CHW	W,TW,C	—(—5)	..	BS
130	Malasiawas (189)	281·00	227 (30)	P	—(—5)	W, TW	—(5—10)	..	—(5—10)
131	Gugod (174)	475·00	1,499 (243)	P,Ac	RP,CHW	W,TW,C	—(5—10)	..	BS
132	Kahnarwas (173)	326·00	1,098 (187)	P, Ac	RP,CHW	W, TW	—(—5)	..	BS
133	Kosli (172)	1,112·87	7,588 (1312)	P(2),M(2) H(2),Ac	HS, D,RP CHW(5)	T,W,TW, Hp,C	PTO,Phone	..	BS,RS
134	Chhawa (Chawa) (190)	272·00	720 (112)	P,Ac	CHW	W,TW,C	—(—5)	..	—(—5)
135	Amboli (193)	622·00	1,443 (200)	P,Ac	—(—5)	W,TK,TW, C	—(—5)	..	—(—5)

DIRECTORY

ROHTAK DISTRICT

Land Use

Approach to Village	Nearest town and distance (in kms.)	Power Supply	Staple food	Land use (i.e. area under different types of land use in hectares rounded upto 2 decimal places)					Remarks (including any place of religious, historical or archaeological interest)
				Forest	Irrigated by Sources	Unirrigated	Cultural waste (including gauchar and groves)	Area not available for cultivation	
11	12	13	14	15	16	17	18	19	20
PR	Jhajjar (35)	ED, EAg	Wheat, Bajra	..	T(92.00), W(15.00), TW(20.00), TWE(57.00)	170·00	6·00	34·00	..
PR	Jhajjar (33)	ED, EAg	Wheat, Bajra	..	T(134.00), W(45.00), TW(1.00), TWE(88.00)	154·00	41·00	43·00	T2
PR, KR	Jhajjar (32)	ED, EAg	Wheat, Bajra	..	T(208.00), WE(25.00), W(42.00), TW(141.00)	724·00	77·00	111·00	Temple: M1: T2
PR	Jhajjar (35)	ED, EAg	Wheat, Bajra	..	T(118.00), W(11.00), TW(42.00), TWE(65.00)	148·00	12·00	26·00	T2
PR	Rewari (21)	EAg	Wheat, Bajra	..	T(60.00), GC(11.00), TWE(49.00)	146·00	4·00	24·00	..
PR, KR	Rewari (18)	ED, EAg	Wheat, Bajra	..	T(132.00), GC(3.00), TW(51.00), TWE(78.00)	327·00	..	36·00	M1: T1
PR, KR	Rewari (19)	ED, EAg	Wheat, Bajra	..	T(49.00), WE(29.00), TW(20.00)	111·00	..	79·00	..
PR	Rewari (19)	EA	Wheat, Bajra	..	T(208.00), GC(5.00), W(3.00), TWE(200.00)	712·00	17·00	81·00	N20: M2: T4
PR	Rewari (24)	EA	Wheat, Bajra	..	T(481.00), W(7.00), TW(8.00), TWE(466.00)	155·00	..	45·00	N4: M2: T6
PR	Rewari (24)	EA	Wheat, Bajra	..	T(239.00), TW(2.00), TWE(237.00)	24·00	4·00	14·00	T2
PR	Rewari (24)	EA	Wheat, Bajra	..	T(370.00), W(10.00), TWE(360.00)	50·00	13·00	42·00	T2
PR	Rewari (24)	EA	Wheat, Bajra	..	T(195.00), GC(1.00), W(5.00), TWE(184.00)	105·00	3·00	23·00	..
PR, KR	Rewari (27)	EA	Wheat	..	T(356.93), WE(67.58), W(40.47), TW(248.88)	580·72	..	175·22	N160: M50: C13: T6
PR, KR	Jhajjar (24)	ED, EAg	Wheat, Gram	..	T(175.00), WE(25.00), TWE(150·00)	74·00	8·00	15·00	N2: M2
PR, KR	Jhajjar (24)	ED, EAg	Wheat, Gram	..	T(271.00), GC(76.00), WE(69.00), W(55.00), TWE(71.00)	279·00	28·00	44·00	N2: T6

JHAJJAR TAHSIL

Location Code No.	Name of Village (with Hadbast Number)	Total area of the Village (in hectares)	Total population and Number of households	Amenities available (If not available within the village a dash(—) is shown in the column and next to it in brackets, the distance in broad ranges viz., —5 kms., 5—10 kms., and 10+ kms. of the nearest place where the facility is available is given)					
				Educational	Medical	Drinking Water (Potable)	Post and Telegraph	Day or days of the market/ hat, if any	Communications (Bus Stop, Railway Station, Water way)
1	2	3	4	5	6	7	8	9	10
136	Dhania (164)	507·00	907 (131)	P,Ac	CHW	W,TW,C	—(—5)	..	—(—5)
137	Bhakali (165)	584·00	2,033 (318)	P,M,Ac	RP,CHW	W,TK,TW,C	PO, Phone	..	BS, RS
138	Nathera (166)	419·00	1,009 (155)	P,Ac	CHW	T,W,TW	—(—5)	..	—(—5)
139	Surehli (167)	418·00	1,444 (217)	P,Ac	CHW	T,W,TW	PO	..	—(5—10)
140	Shamnagar (168)	384·00	1,380 (164)	P,Ac	RP, CHW	T,W	—(—5)	..	—(5—10)
141	Bhurthala (171)	328·00	739 (115)	P,Ac	CHW	T,W,TW	PO	..	—(—5)
142	Zahadpur Tapa Kosli (170)	214·00	735 (118)	P,Ac	CHW	T,W,TW	—(5—10)	..	—(5—10)
143	Tumna (169)	379·00	1,759 (252)	P,Ae	CHW	T,W,TW	PO	..	—(5—10)
144	Lulahir (Lula Ahir) (7-N)	542·68	1,700 (246)	P,M	CHW	W,TW,	PO	..	—(—5)
145	Nangal (3/1-N)	399·01	528 (76)	P(2)	—(5—10)	T,W,TW	—(5—10)	..	BS
146	Kheri (4-N)	486·00	1,068 (145)	P(2)	CHW	T,W,TW	—(—5)	..	BS
147	Jhharoda (5-N)	432·00	1,810 (262)	P,M,H	HS,RP, CHW(2)	T,W,TW	PO	..	BS
148	Ganwari Alias Nehrugarh (Ganwari) (6-N)	842·00	2,652 (362)	P	HS, CHW(2)	T,W,TW	PO	..	BS
149	Shadatnagar (Suadatnagar) (8-N)	532·00	1,305 (192)	P,M	CHW	T,W,TK	—(—5)	..	BS
150	Jhal (9-N)	746·23	1,598 (261)	P,M,Tr	CHW	T,W	PO	..	BS
151	Judi (11-N)	394·16	1,752 (260)	P	HS, CHW	T,W	PO	..	—(—5)
152	Sudhrana (12-N)	442·31	1,257 (143)	P, Tr	CHW	T,W	PO	..	BS

DIRECTORY

ROHTAK DISTRICT

Land Use

Approach to Village	Nearest town and distance (in kms.)	Power Supply	Staple food	Land use(i.e. area under different types of land use in hectares rounded upto 2 decimal places)					Remarks (including any place of religious, historical or archaeological interest)
				Forest	Irrigated by Sources	Un-irrigated	Cultural waste (including gaucharand groves)	Area not available for cultivation	
11	12	13	14	15	16	17	18	19	20
PR, KR	Jhajjar (25)	ED, EAg	Wheat, Gram	..	T(246.00), GC(20.00), WE(50.00), TWE(176.00)	207·00	20·00	34·00	N1
PR, KR	Jhajjar (25)	EA	Wheat, Gram	..	T(304.00), GC(100.00), WE(60.00), TW(44.00), TWE(100.00)	170·00	34·00	76·00	N10 M· 5:T4
KR	Jhajjar (25)	ED, EAg	Wheat, Gram	..	T(237.00), WE(37.00), TW(50.00), TWE(150.00)	124·00	40·00	18·00	N2:M 1 :T4
PR, KR	Rewari (32)	EA	Wheat, Gram	..	T(232.00), GC(32.00), WE(50.00), TW(150.00)	125·00	29·00	32·00	C2
PR, KR	Rewari (27)	EA	Wheat, Gram	..	T(160.00), WE(20.00), W(30.00), TW(110.00)	173·00	31·00	20·00	N5: M3: C1: T4
PR, KR	Rewari (27)	EA	Wheat, Gram	..	T(49.00), TWE(49.00)	235·00	23·00	21·00	N2:M1: T2
PR, KR	Jhajjar (13)	EA	Wheat, Gram	..	T(50.00), TWE(50.00)	125·00	20·00	19·00	N2:M1: T2
PR, KR	Rewari (29)	EA	Wheat, Gram	..	T(139.00), TWE(139.00)	188·00	..	52·00	N2:M3: C2:T2
KR	Rewari (22)	ED, EAg	Wheat, Gram	..	T(304.72), WE(103.20), W(12.14), TW(14.16), TWE(175.22)	157·83	..	80·13	M4:C1: T2
PR	Rewari (19)	ED, EAg	Wheat, Gram	..	T(129.09), WE,(29·14), TW,(51·80), TWE,(48·15)	218·93	8·90	42·09	..
PR	Rewari (19)	ED, EAg	Wheat, Gram	..	T(334.00), WE(100.00), W(100.00), TWE(134.00)	117·00	2·00	33·00	..
PR	Rewari (21)	ED, EAg	Wheat, Gram	..	T(204.00) GC(50.00), WE(75.00), W(30.00), TW(45.00), TWE(4.00)	167·00	20·00	41·00	Temple:T2
PR	Rewari (19)	ED, EAg	Wheat, Gram	..	T(681.00), GC(36.00), WE(310.00), W(300.00), TW(35.00)	110·00	2·00	49·00	Temple :T7
PR	Rewari (29)	EA	Wheat, Gram	..	T(133.00), TWE(133.00)	350·00	9·00	40·00	N4: M6:T4
PR,KR	Charkhi Dadri(10)	EA	Wheat, Bajra	..	T(365.43), TWE(365.43)	308·37	..	72·43	N3:M1: T3
PR	Jhajjar (23)	ED, EAg	Wheat, Gram	..	T(203.55), TWE(203.55)	144·47	..	46·14	N1:M2: T2
PR	Charkhi Dadri(24)	EA	Wheat, Bajra	..	T(147.71), TWE(147.71)	244·83	..	49·77	N1:M2: T3

JHAJJAR TAHSIL

Location Code No.	Name of Village (with Hadbast Number)	Total area of the Village (in hectares)	Total population and Number of households	Amenities available (If not available within the village a dash(—) is shown in the column and next to it in brackets, the distance in broad ranges viz., —5 kms., 5—10 kms. and 10+kms. of the nearest place where the facility is available is given)					
				Educational	Medical	Drinking Water (Potable)	Post and Telegraph	Day or days of the market/ hat, if any	Communications (Bus Stop, Railway Station, Water way)
1	2	3	4	5	6	7	8	9	10
153	Salhawas (163)	1,470·61	4,001 (626)	P,M,H, Ac(3)	HS,D,RP(4) CHW	T,W,TW,C	PTO,Phone	..	BS
154	Dhana (162)	354·09	884 (130)	P,Ac	CHW	T,W,C	PO,Phone	..	BS
155	Dhanirwas (161)	330·22	909 (136)	P	—(10+)	T,W,TW	—(10+)	..	—(10+)
156	Jamalpur (160)	474·28	939 (133)	P	CHW	T,W,TW,C	—(10+)	..	BS
157	Hamayunpur (159)	458·10	1,199 (190)	P	CHW	T,W,TK,Hp	—(—5)	..	—(—5)
158	Birar (199)	549·96	1,529 (234)	P	CHW	T,W,Hp	—(5—10)	..	BS
159	Ladain (158)	913·36	2,120 (320)	P,M,H	HS,CHW(2)	T,W,TK, Hp,C	PO, Phone	..	BS
160	Jhanswa (156)	1,072·00	2,168 (306)	P,M,H	CHW(2)	W,TW	PO	..	BS
161	Jharli (154)	948·00	2,103 (301)	P,M	HS,CHW(2)	W,TW,C	PTO,Phone	..	BS,RS
162	Bazidpur Tappa Birohar (152)	200·00	179 (25)	P	—(—5)	W,TW	—(—5)	..	—(—5)
163	Mohanbari (155)	518·00	984 (159)	P	CHW	W, TW	—(—5)	..	—(—5)
164	Lilodh (13-N)	900·00	2,268 (345)	P, M	CHW (2)	T. W, TW, Hp	PO	..	BS
165	Goria (14-N)	1,463·00	2,932 (409)	P, M, H	HS, CHW	T, W, TW, Hp	PO	..	BS
166	Jholri (26N)	639·00	1,630 (228)	P	CHW (2)	T, W, TW, Hp	PO	..	—(—5)
167	Khursaidnagar (27-N)	512·00	509 (71)	P	—(—5)	T, W, TW	—(5-10)	..	BS
168	Mamtazpura (28-N)	271·00	700 (99)	P(2)	CHW	T, W, TW	—(—5)	..	BS
169	Bherangi (29-N)	417·00	1,139 (151)	P	CHW	T, W, TW	—(—5)	..	—(—5)
170	Kohard (Kuharaq) (30-N)	398·00	1,581 (249)	P	CHW	T, W, TW	—(—5)	..	BS
171	Bir Sarkar (9/1-N)	174·00							
172	Nahar (10-N)	838·00	3,528 (551)	P(2), C,M, H, PUC,	MH, PHC, FPC, CHW(3)	T, W, TW	PTO, Phone	..	Un-BS
173	Bisoha (24-N)	651·13	1,198 (180)	P	CHW(2)	T, W, TW,C	PO	..	—(—5)
174	Karoli (23-N)	787·91	2,190 (321)	P,M,H	CHW(2)	T,W,TW, C	PO	..	BS
175	Bawa (22-N)	1,106·80	2,674 (414)	P(2), M(2) H(2)	HS, CHW	T,W, TW	PO	..	BS

DIRECTORY

ROHTAK DISTRICT

Land Use

Approach to Village	Nearest town and distance (in kms.)	Power Supply	Staple food	Land use (i.e. area under different types of land use in hectares rounded upto 2 decimal places)					Remarks (including any place of religious, historical or archaeological interest)
				Forest	Irrigated by Sources	Un-irrigated	Cultural waste (including gauchar and groves)	Area not available for cultivation	
11	12	13	14	15	16	17	18	19	20
PR	Jhajjar (26)	EA	Wheat, Bajra	..	T(533.37), TWE(533.37)	718·31	73·25	145·68	Temple Vishnu Shyam: N20:M2: T10
PR	Jhajjar (24)	EA	Wheat, Bajra	..	T(47,75) TWE(47.75)	254·54	20·23	31·57	N2:T2
KR	Jhajjar (29)	EA	Wheat, Bajra	..	T(48.16) TWE(48.16)	239·17	15·38	27·51	N5:T1
PR	Jhajjar (24)	EA	Wheat, Bajra	..	T(162.68,) GC(30.35), W(55.85), TWE(76.48)	223·79	35·21	52·60	N3:T3
KR	Jhajjar (30)	EA	Wheat, Bajra	..	T(199.91), GC(62.73), TWE(137.18)	216·10	1·21	40·88	M2: C1:T4
PR, KR	Jhajjar (29)	EA	Wheat, Bajra	..	T(216.50), GC(125.05), W(91.45)	242·40	21·04	70·02	T4
PR	Jhajjar (30)	EA	Wheat, Bajra	..	T(188.18), GC(61.11), TWE(127.07)	653·15	6·07	65·96	Temple: N4:M5: C3:T6
PR,KR	Charkhi Dadri(25)	EA	Wheat	..	T(307.00), WE(200.00), TW(100.00), TWE(7.00)	638·00	49·00	78·00	Temple Shiv: N3:M1: T 13
PR, KR	Charkhi Dadri(18)	EA	Wheat	..	T(500.00), TWE(500.00)	408·00	10·00	30·00	N13:M2:C1:T4
PR, KR	Charkhi Dadri(18)	EA	Wheat	..	T(106.00), TWE(106.00)	70·00	10·00	20·00	T1
PR, KR	Charkhi Dadri(25)	EA	Wheat	..	T (400.00), TW (400.00)	100·00	2·00	16·00	N2: T4
PR	Charkhi Dadri(24)	EA	Wheat, Bajra	..	T (500.00), TW (500.00)	200·00	50·00	150·00	M1: C1:T2
PR, KR	Charkhi Dadri(24)	EA	Wheat, Bajra	..	T (1205.00), TWE (1205.00)	200·00	8·00	50·00	M2: C1: T3
PR, KR	Charkhi Dadri(21)	EA	Wheat, Bajra	..	T (400.00), TWE (400.00)	200·00	9·00	30·00	C1: T2
PR	Charkhi Dadri(26)	EA	Wheat, Bajra	..	T (300.00), TWE (300.00)	150·00	10·00	52·00	T1
PR, KR	Kanina (16)	EA	Wheat, Bajra	..	T (73.00), TWE (73.00)	175·00	..	23·00	N2:M1:T3
PR	Kanina (20)	ED, EAg	Wheat, Bajra	..	T (172.00), TWE (172.00)	205·00	..	40·00	M2;C1: T4
PR	Kanina (19)	ED, EAg	Wheat, Bajra	..	T (172.00), TWE (172.00)	171·00	..	55·00	N2 :M4:C2: T5
inhabited				..	..	..	..	174·00	..
PR	Kanina (16)	EA	Wheat, Bajra	..	T (350.00), TWE (350.00)	308·00	..	180·00	N11:M9:C4: T7
PR	Kanina (18)	EA	Wheat, Bajra	22·66	T (115.33), WE (20.23), TW (95.10),	454·05	23·07	36·02	T9
PR	Kanina (10)	EA	Wheat, Gram	18·62	T (101.17), WE (40.47), TWE (60.70)	577·48	40·47	50·17	T2
PR	Kanina (6)	ED, EAg	Wheat, Gram	52·61	T (118.98), WE (30.35), W (8.90), TW (9.31), TWE (70.42)	857·52	20·23	57·46	T3

JHAJJAR TAHSIL **Amenities and**

Location Code No.	Name of Village (with Hadbast Number)	Total area of the Village (in hectares)	Total population and Number of households	Amenities available (If not available within the village a dash(—) is shown in the column and next to it in brackets, the distance in broad ranges viz.,—5 kms., 5—10 kms. and 10+kms. of the nearest place where the facility is available is given)					
				Educational	Medical	Drinking Water (Potable)	Post and Telegraph	Day or days of the market/ hat, if any	Communications (Bus Stop, Railway Station, Water way)
1	2	3	4	5	6	7	8	9	10
176	Gadhi (25-N)	255·35	490 (81)	P	—(5-10)	T,W, Tk, TW	—(—5)	..	—(—5)
177	Nayagaon (21-N)	519·61	1,892 (268)	P	HS(2), CHW(2)	T, W, TW, C	PO	..	BS
178	Bahala (20-N)	424·10	1,068 (131)	P	CHW	W, Tw, C	—(—5)	..	—(—5)
179	Kheratharu (19-N)	390·92	462 (63)	P	—(—5)	T,W, TW, C	—(—5)	..	—(—5)
180	Bahu (18-N)	1,575·01	4,860 (756)	P(2), H(2)	M(2), HS, D,RP, (4) CHW(4)	T, W, TW, C	PO, Phone	..	BS
181	Chak Kharji Bahu (18/1-N)	210·03							Un-
182	Khorra (17-N)	1,041·00	3,308 (489)	P, M	HS, D, CHW(2)	W, TW	PO, Phone	..	BS
183	Khanpur Kalan (16-N)	642·00	1,142 (151)	P	CHW	W, TW	—(—5)	..	—(—5)
184	Khanpur Khurd (15-N)	1,093·00	2,731 (391)	P, M	CHW(2)	T, W	PO	..	—(—5)
185	Jhamri (151)	643·00	1,581 (228)	P	CHW(2)	W, TW	PO	..	—(—5)
186	Dhilanwas (Dhalanwas) (150)	522·00	1,025 (138)	P	CHW	W, TW	—(—5)	..	—(—5)
187	Sasroli (153)	1,078·00	2,177 (452)	P, M, H	HS, CHW	W, TW	PO	..	BS
188	Selanga (149)	1,116·00	1,999 (288)	P	CHW(2)	W, TW	PO	..	—(—5)
189	Mankawas (148)	138·00							Un-
190	Khachroli (147)	405·00	1,293 (185)	P	—(—5)	T,W, TW,C,	PO	..	—(—5)
191	Kaliawas (146)	438·00	1,378 (197)	P	RP, CHW	T, W, C	—(—5)	..	BS
192	Birohar (145)	2,251·00	4,445 (637)	P, M, H	HS, D, RP(2), CHW(2)	T, W, C	PO, Phone	..	BS
193	Maliawas (144)	201·00	656 (104)	P	—(10+)	W, TW	—(—5)	..	BS
194	Sundrehti (157)	1,211·00	1,578 (228)	P	CHW	W	—(10+)	..	—(10+)
195	Noganwa (143)	700·00	1,722 (226)	P	CHW(2)	W	—(10+)	..	—(10+)

Land Use

Approach to Village	Nearest town and distance (in kms.)		Power Supply	Staple food	Land use(i.e. area under different types of land use in hectares rounded upto 2 decimal places)					Remarks (including any place of religious. historical or archaeo-logical interest)
					Forest	Irrigated by Sources	Un-irrigated	Cultural waste (includ-ing gauchar and groves)	Area not available for cultiva-tion	
11	12		13	14	15	16	17	18	19	20
KR	Kanina	(18)	EA	Wheat, Gram	0·81	T (141.64), WE (60.70), TWE (80.94)	89·03	8·09	15·78	M1: T2
PR, KR	Charkhi Dadri	(21)	ED, EAg	Wheat, Bajra	..	T (111.69), TW (28.73), TWE (82.96)	362·19	..	45·73	M2: T5
PR	Charkhi Dadri	(22)	ED, EAg	Wheat, Bajra	..	T (116.55), W (35.61), TWE (80.94)	246·05	..	61·50	T3
PR	Charkhi Dadri	(19)	EA	Wheat, Bajra	..	T (67.18), TWE (67.18)	303·11	..	20·63	T1
PR	Charkhi Dadri	(19)	EA	Wheat, Bajra		T (149.33), WE (121.40), TW (27.93)	1,263·41	..	162·27	Temple: N5; M3: C2: T14
inhabited					..	T (0.81) TWE (0.81)	204·77	4·45	..	..
PR	Charkhi Dadri	(14)	EA	Wheat, Bajra	..	T (890.00), TWE (890.00)	100·00	1·00	50·00	Temple Shiv: M2: T6
PR	Charkhi Dadri	(18)	EA	Wheat, Bajra	..	T (342.00), TWE (342.00)	150·00	50·00	100·00	T3
PR	Charkhi Dadri	(19)	EA	Wheat, Bajra	..	T (852.00), TWE (852.00)	200·00	11·00	30·00	M1: C1: T12
PR, KR	Charkhi Dadri	(14)	EA	Wheat	..	T (300.00), TWE (300.00)	303·00	10·00	30·00	Temple : M1
KR	Charkhi Dadri	(11)	EA	Wheat	..	T (300.00), TWE (300.00)	200·00	5·00	17·00	T1
PR, KR	Charkhi Dadri	(14)	EA	Wheat	..	T (900.00), TWE (900.00)	100·00	8·00	70·00	Temple : T4
KR	Charkhi Dadri	(10)	EA	Wheat, Bajra	..	T (186.00) GC (31.00), TWE (155.00)	835·00	15·00	80·00	T7
inhabited					..	T (6.00), GC (3.00), TW (3.00)	116·00	..	16·00	..
PR, KR	Charkhi Dadri	(10)	EA	Wheat, Bajra	..	T (23.00), TW (21.00), TWE (2.00)	321·00	12·00	49·00	T2
PR	Charkhi Dadri	(8)	EA	Wheat, Bajra	..	T (8.00), TW (8.00)	370·00	..	60·00	M2: T5
PR	Charkhi Dadri	(11)	EA	Wheat, Bajra	..	T (386.00), GC (60.00), WE (115.00), TW (61.00), TWE (150.00)	1617·00	158·00	90·00	Temple : N5: M3: T52
PR	Charkhi Dadri	(16)	EA	Wheat, Bajra	..	T (74.00), WE (60.00), TW (14.00)	105·00	2·00	20·00	T2
PR	Charkhi Dadri	(18)	ED, EAg	Wheat, Bajra	..	T (150.00), GC (50.00), TW (100.00)	992·00	10·00	59·00	M1: T4
PR	Charkhi Dadri	(19)	ED, EAg	Wheat, Bajra	..	T (440.00), GC (60.00), WE (30.00), TW (100.00), TWE (250.00)	200·00	..	60·00	..

JHAJJAR TAHSIL

VILLAGE

Amenities and

Location Code No.	Name of Village (with Hadbast Number)	Total area of the Village (in hectares)	Total population and Number of households	Amenities available (If not available within the village a dash(—) is shown in the column and next to it in brackets, the distance in broad ranges viz.,—5 kms., 5—10 kms. and 10+kms., of the nearest place where the facility is available is given)					
				Educational	Medical	Drinking Water (Potable)	Post and Telegraph	Day or days of the market/ hat, if any	Communications (Bus Stop, Railway Station, Water way)
1	2	3	4	5	6	7	8	9	10
196	Ruriawas (142)	761·00	1,537 (208)	P	CHW	W	—(5—10)	..	—(10+)
197	Matanhal (Matanhail) (141)	2,744·94	6,471 (919)	P(2),M(2), H(2)	HS, D, RP(3), CHW(3)	T, W, TW	PO, Phone	..	BS
198	Mundsa (202)	704·14	1,424 (196)	P	RP(2)	W	PO	..	BS
199	Madalsahpur (201)	282·47	864 (121)	P	—(—5)	W	—(—5)	..	BS
200	Akehrimadanpur (200)	1,785·04	3,755 (552)	P, M, H	HS, RP(4), CHW(2)	W	PO, Phone	..	BS
201	Mundahera (198)	808·15	2,747 (441)	P, M, H, Ac	HS, RP(3)	W	PO	..	BS
202	Redhuwas (219)	369·88	828 (131)	P	—(—5)	W, Hp	—(—5)	..	BS
203	Niwada (220)	248·07	732 (93)	P, Ac	NH, RP, CHW	W	—(—5)	..	BS
204	Kohandrali (Kundrali) (221)	395·78	786 (120)	P	—(5—10)	W, Hp	—(—5)	..	BS
205	Nilaheri (197)	507·87	1,877 (271)	P, Ac	RP(5), CHW	T, W, Tw, Hp	—(—5)	..	BS
206	Bhurawas (194)	1,050·55	2,394 (333)	P, M, Ac(4)	RP(2), CHW(2)	Hp, C	PO	..	BS
207	Bithla (195)	619·97	1,282 (180)	P, Ac(2)	RP(2), CHW(2)	W, C	—(—5)	..	—(10 +)
208	Bhikhanpur Viran (196)	320·00							Un-

DIRECTORY

Land Use

Approach to Village	Nearest town and distance (in kms.)	Power Supply	Staple food	Land use(i.e. area under different types of land use in hectares rounded upto 2 decimal places)					Remarks (including any place of religious, historical or archaeological interest)
				Forest	Irrigated by Sources	Un-irrigated	Cultural waste (including gauchar and groves)	Area not available for cultivation	
11	12	13	14	15	16	17	18	19	20
PR	Jhajjar (20)	ED, EAg	Wheat, Bajra	..	T (491.00), GC (100.00), WE (101.00), W (40.00), TW (50.00), TWE (200.00)	120·00	..	150·00	T4
PR, KR	Charkhi Dadri (20)	EA	Wheat, Bajra	..	T (282.06), GC (231.88), TW (36.42), TWE (13.76)	972·04	427·34	1063·50	Temple: M5: C3: T56
PR	Jhajjar (26)	EA	Wheat, Bajra	..	T (205.58), GC (54.63), WE (29.14), W (11.33), TW (64.75), TWE (45.73)	474·28	..	24·28	N2: M2: C1: T7
PR	Jhajjar (27)	EA	Wheat, Bajra	..	T (161.87), WE (65.56), W (7.28), TW (63.13), TWE (25.90)	114·52	..	6·08	C1 :T1
PR	Jhajjar (29)	EA	Wheat, Bajra	..	T (646.27), GC (303.51), WE (113.31), W (55.85), TW (82.96), TWE (90.64)	1,012·51	..	126·26	N3: M8: C1: T30
PR	Jhajjar (21)	EA	Wheat, Bajra	..	T (288.54), GC (107.24), WE (28.33), W (69.60), TW (32.38), TWE (50.99)	451·22	..	68·39	T5
PR	Jhajjar (16)	EA	Wheat, Bajra	..	T (83.77), W (14.97), TW (20.23), TWE (48.57)	244·43	..	41·68	T3
PR	Jhajjar (16)	EA	Wheat, Bajra	..	T (118.98), W (46.13), TW (28.33), TWE (44.52)	100·77	..	28·32	T2
KR	Jhajjar (18)	EA	Wheat, Bajra	..	T (40.87), TW (28.33), TWE (12.54)	305·94	..	48·97	T1
PR, KR	Jhajjar (22)	ED, EAg	Wheat, Bajra	..	T (200.32), GC (153.78), W (8.09), TW (20.23), TWE (18.22)	258·59	..	48·96	M2: T4
PR	Jhajjar (27)	ED, EAg	Wheat, Bajra	..	T (256.57), GC (101.17), W (6.07), TW (137.19), TWE (12.14)	684·31	36·42	73·25	M2: C1: T11
PR	Jhajjar (22)	ED, EAg	Wheat, Bajra	..	T (53.01), GC (12.14), W (4.86), TW (36.01)	311·60	214·88	40·48	N1: M1: C3: T7
inhabited				..	T 150.00), TW (100.00), TWE (50.00)	170·00	..	..	..

JHAJJAR TAHSIL

Amenities and

Location Code No.	Name of Village (with Hadbast Number)		Total area of the Village (in hectares)	Total population and Number of households		Amenities available (If not available within the village a dash(—) is shown in the column and next to it in brackets the distance in broad ranges viz.,—5 kms., 5—10 kms. and 10+kms. of the nearest place where the facility is available is given)					
						Educational	Medical	Drinking Water (Potable)	Post and Telegraph	Day or days of the markets/ hat, if any	Communications (Bus Stop Railway Station, Water way)
1	2		3	4		5	6	7	8	9	10
209	Chandol	(222)	331·84	911	(137)	P, Ac(3)	CHW	W	—(—5)	..	—(—5)
210	Dhakla	(223)	831·21	3,664	(530)	P(2), M(2), H, Ac(9)	PHC, FPC RP(2), CHW(3)	T, W	PO	..	BS
211	Subana	(226)	807·74	2,383	(358)	P,M,H, Ac(2)	HS, RP, CHW(2)	W, Tk, TW Hp, C	PO, Phone	..	BS
212	Samaspur Majra	(227)	697·00	1,683	(267)	P, Ac(2)	CHW	W, Tk, TW, Hp, C	PO	..	BS
213	Surehti	(233)	794·00	2,502	(338)	P,M,H, Ac(2)	HS, CHW(2)	W, Tk, TW, Hp	PO	..	BS
214	Hassanpur	(211)	713·00	1,102	(143)	P, M, H	—(10+)	W, Tk, TW, Hp, C	PO	..	BS
215	†Chandpuri	(231)	171·58	55	(12)	—(—5)	—(5—10)	W, HP	—(—5)	..	—(—5)
216	Fathepuri	(232)	162·28	910	(125)	P, Ac	RP(2)	W, Hp	—(—5)	..	BS
217	Kasni	(228)	856·30	3,082	(447)	P, M, H, Ac(2)	HS, RP(4), CHW(2)	W, Hp, C	PO	..	BS
218	†Surakhpur Viran	(229)	282·06	5	(1)	—(10+)	—(10+)	W	—(10+)	..	—(10+)
219	Kanwah	(230)	294·00	283	(43)	P	—(—5)	W, TW	—(—5)	..	—(—5)
220	Chadhwana	(218)	329·00	958	(145)	P	RP(2)	W	—(—5)	..	—(—5)
221	Koilpuri	(217)	600·95	1,578	(238)	P, M, H	—(10+)	W, Hp	—(5—10)	..	BS
222	Khetawas	(205)	651·13	821	(112)	P	—(—5)	W, Hp	—(—5)	..	BS
223	Bambulia	(203)	242·81	677	(103)	P	CHW	W, Hp, C	—(—5)	..	BS
224	Khaparwas	(204)	349·24	1,082	(139)	P	CHW	W, Hp	—(—5)	..	BS
225	Bir Chhuchakwas (Bir Chuchakwas)	(118)	1,519·57	1,284	(172)	P(2), M H	HS	W	—(—5)	..	BS
226	Godhri (140)		333·05	1,104	(157)	P	—(10+)	W, C	—(10+)	..	BS

DIRECTORY

Land Use

Approach to Village	Nearest town and distance (in kms.)		Power Supply	Staple food	Land use (i.e. area under different types of land use in hectares rounded upto 2 decimal places)					Remarks (including any place of religious, historical or archaeological interest)
					Forest	Irrigated by Sources	Unirrigated	Cultural waste (including gauchar and groves)	Area not available for cultivation	
11	12		13	14	15	16	17	18	19	20
PR	Jhajjar	(19)	EA	Wheat Gram	..	T (89.43), GC (6.47), TW (36.42), TWE (46.54)	92·27	29·54	120·60	T2
PR	Jhajjar	(18)	EA	Wheat, Gram	..	T (113.31), GC (2.02), TWE (111.29)	552·79	66·77	98·34	Temple Shiv: C1: T15
PR	Jhajjar	(18)	ED, EAg	Wheat, Bajra	..	T (314.84), WE 66.77) W (25.49), TW (141.64), TWE (80.94)	314·84	83·36	94·70	T5
PR	Jhajjar	(16)	ED, EAg	Wheat, Bajra	..	T (341.00), TW (341.00)	191·00	67·00	98·00	M1: T3
PR	Jhajjar	(14)	ED, EAg	Wheat, Bajra	..	T (397.00), GC (6.00), W (391.00)	287·00	82·00	28·00	Temple Shiv: M1: T3
PR	Jhajjar	(11)	ED, EAg	Wheat, Bajra	..	..	640·00	..	73·00	M1: T5
KR	Jhajjar	(14)	ED, EAg	Wheat, Bajra	..	T (88.62), WE (48.16), TW (40.46)	64·75	..	18·21	..
PR	Jhajjar	(11)	EA	Wheat, Bajra	..	T (111.29), TW (30.35), TWE (80.94)	28·33	..	22·66	T2
PR	Jhajjar	(13)	EA	Wheat, Bajra	..	T (275.59), GC (6.47), TW (87.41), TWE (181.71)	488·85	8·09	83·77	Temple: M1: C1 T7
KR	Jhajjar	(16)	ED, EAg	Wheat, Bajra	..	T (65.56), GC (1.62), TW (40.47), TWE (23.47)	200·32	..	16·18	..
KR	Jhajjar	(13)	EA	Wheat, Bajra	..	T (111.00), TW (45.00) TWE (66.00)	114·00	..	69·00	T1
KR	Jhajjar	(16)	EA	Wheat, Bajra	..	T (48.16), TW (23.47), TWE (24.69)	249·28	..	31·56	T2
PR	Jhajjar	(16)	EA	Wheat, Bajra	..	T (248.88), TW (32.78) TWE (216.10)	303·11	12·55	36·41	M1: T8
PR	Jhajjar	(16)	ED, EAg	Wheat, Bhajra	..	T (44.92) W (20.23), TWE (24.69)	559·27	..	46·94	..
PR	Jhajjar	(21)	ED, EAg	Wheat, Bajra	..	T (142.45), W (61.51), TWE (80.94)	71·22	12·14	17·00	M1: T11
PR	Jhajjar	(19)	ED, EAg	Wheat, Bajra	..	T (70.01), WE (29.54), TWE (40.47)	237·55	5·67	36·01	T3
PR, KR	Jhajjar	(16)	EA	Wheat, Bajra	..	T (199.91), GC (67.18), W (6.07), TW (47.35), TWE (79.31)	1,225·37	..	94·29	..
PR, KR	Jhajjar	(19)	EAg	Wheat, Bajra	..	T (112.50), GC (107.64), TW (2.83), TWE (2.03)	167·94	..	52·61	T2

JHAJJAR TAHSIL

VILLAGE

Amenities and

Location Code No.	Name of Village (with Hadbast Number)	Total area of the Village (in hectares)	Total population and Number of households	Amenities available (If not available within the village a dash(—)is shown in the column and next to it in brackets, the distance in broad ranges viz.,—5 kms., 5—10 kms. and 10+kms. of the nearest place where the facility is available is given)					
				Educational	Medical	Drinking Water (Potable)	Post and Telegraph	Day or days of the market/ hat, if any	Communications (Bus Stop, Railway Station, Water way)
1	2	3	4	5	6	7	8	9	10
227	Islamgarh (117)	994·30	2,229 (310)	P	RP(3)	W	—(10+)	..	BS
228	Marot (206)	696·05	2,609 (333)	P, M, H	—(10+)	W, TW	—(10+)	..	—(—5)
229	Karoda (213)	496·95	943 (116)	P	—(10+)	W, TW	—(10+)	..	—(10+)
230	Bhindawas (214)	412·00	1,352 (184)	P, M	—(10+)	W, TW, Hp	—(—5)	..	—(10+)
231	Belochpura (216)	367·04	629 (107)	P	—(10+)	W, Hp	PO	..	—(10+)
232	Kunjia (212)	321·72	963 (141)	P, Ac	CHW	T, W	—(10+)	..	—(10+)
233	Shahjahanpur (215)	433·00	336 (36)	P	—(10+)	W, TW, Hp	—(10+)	..	—(10+)
234	Bakhtawarpur Alias Rayya (210)	817·00	1,849 (251)	P, Ac	—(5—10)	W, TW	—(5—10)	..	BS
235	Dawala (209)	713·00	2,569 (339)	P	HS, CHW(2)	W	—(5—10)	..	BS
236	Rankhanda (208)	403·00	399 (57)	P	—(5—10)	W, C	—(5—10)	..	—(5—10)
237	Kheri Hosdarpur (207)	598·00	927 (138)	P	CHW	W	PO	..	—(5—10)
238	Fortpur (115)	195·86	542 (78)	P	—(5—10)	W, C	—(—5)	..	—(—5)
239	Tamaspura (116)	318·08	544 (75)	P	—(5—10)	W, C	—(—5)	..	—(—5)
240	Gawalison (114)	672·00	2,126 (294)	P, M, H	HS, D	W, C	—(5—10)	..	—(5—10)
241	Talao (112)	1,101·94	2,504 (353)	P, M, H, Ac	CHW	W, Hp, C	PO	..	—(—5)
	All Villages 161,408·85		400,915 (57,140)	P 240, M88, H59, PUC3, C3, Tr6, Ac251	MH4, PHC3, HS55, D18, FPC3, NH1, RPI34, CHW264				

†Although entered as 'Be-Chirag' (un-inhabited) in the Revenue record the population shown against this village was enumerated at the time of 1981—Census.

*Total population and part of the area of the village has come within the municipal limits.

Notes:—(1) Where a town and village bear an identical name the word (Rural) has been added after the name of the village.

(2) The area of a village (revenue estate) is based on the information supplied by the Revenue Patwari.

DIRECTORY

ROHTAK DISTRICT

Land Use

Approach to Village	Nearest town and distance (in kms.)	Power Supply	Staple food	Land use(i.e. area under different types of land use in hectares rounded upto 2 decimal places)					Remarks (including any place of religious, historical or archaeological interest)
				Forest	Irrigated by Sources	Un-irrigated	Cultural waste (including gauchar and groves)	Area not available for cultivation	
11	12	13	14	15	16	17	18	19	20
PR, KR	Jhajjar (16)	EA	Wheat, Bajra	..	T (273.56), GC (116.55), TW (76.08), TWE (80.93)	609·85	0·40	110·49	N2: T6
PR, KR	Jhajjar (16)	EA	Wheat, Bajra	..	T (354.50), GC (116.55), W (3.64), TW (149.33), TWE (84.98)	230·26	0·40	110·89	M1: T4
KR	Jhajjar (11)	EA	Wheat, Bajra	..	T (169.97), TW 169.97)	205·58	..	121·40	C 1: T3
KR	Jhajjar (13)	EA	Wheat, Bajra	..	T (82.00), TWE (82.00)	263·00	10·00	57·00	N1: M15: C 1: T4
KR	Jhajjar (20)	EA	Wheat, Bajra	..	T (161.87), TW (161.87)	161·87	..	43·30	N1: T1
KR	Jhajjar (10)	ED, EAg	Wheat, Bajra	..	T (80.94), TW (80.94)	182·11	..	58·67	..
KR	Jhajjar (20)	ED, EAg	Wheat, Bajra	..	T (125.00), GC (25.00), W (50.00), TWE (50.00)	270·00	4·00	34·00	N1: M1 : T2
PR	Jhajjar (8)	EAg	Wheat, Bajra	..	T (430.00), GC (80.00), TW (150.00), TWE (200.00)	..	237·00	150·00	M3: T6
PR	Jhajjar (6)	EAg	Wheat, Bajra	..	T (253.00), GC (207.00), TW (46.00)	368·00	8·00	84·00	M2: C1: T9
KR	Jhajjar (6)	EAg	Wheat, Bajra	..	T (350.00), GC (100.00), TW (50.00), TWE (200.00)	40·00	..	13·00	T4
PR, KR	Jhajjar (8)	EAg	Wheat, Bajra	..	T (220.00), GC (10.00), TW (200.00), TWE (10.00)	363·00	..	15·00	M1 : C1 : T2
PR	Jhajjar (13)	ED, EAg	Wheat, Bajra	..	T (110.88), GC (102.79), TW (6.07), TWE (2.02)	63·13	1·21	20·64	T3
PR	Jhajjar (13)	ED, EAg	Wheat, Bajara	..	T (149.73), GC (89.03), TW (20.23), TWE (40.47)	139·21	..	29·14	T3
PR	Jhajjar (8)	ED, EAg	Wheat, Bajra	..	T (428.00), GC (375.00), W (53.00)	144·00	24·00	76·00	T10
PR	Jhajjar (3)	ED, EAg	Wheat, Bajra	..	T (555.63), GC (454.46), TW (60.70), TWE (40.47)	414·39	..	131·92	Temple: N5: M1 : T30
				94·70	T (69,722.62) GC (28,017.71) W (3,035.21), WE (3,563.38), TW (11,298.45), TWE (23,807.87)	68,238·06	5,336·89	18,016·58	N556: M416: C113: T1,961

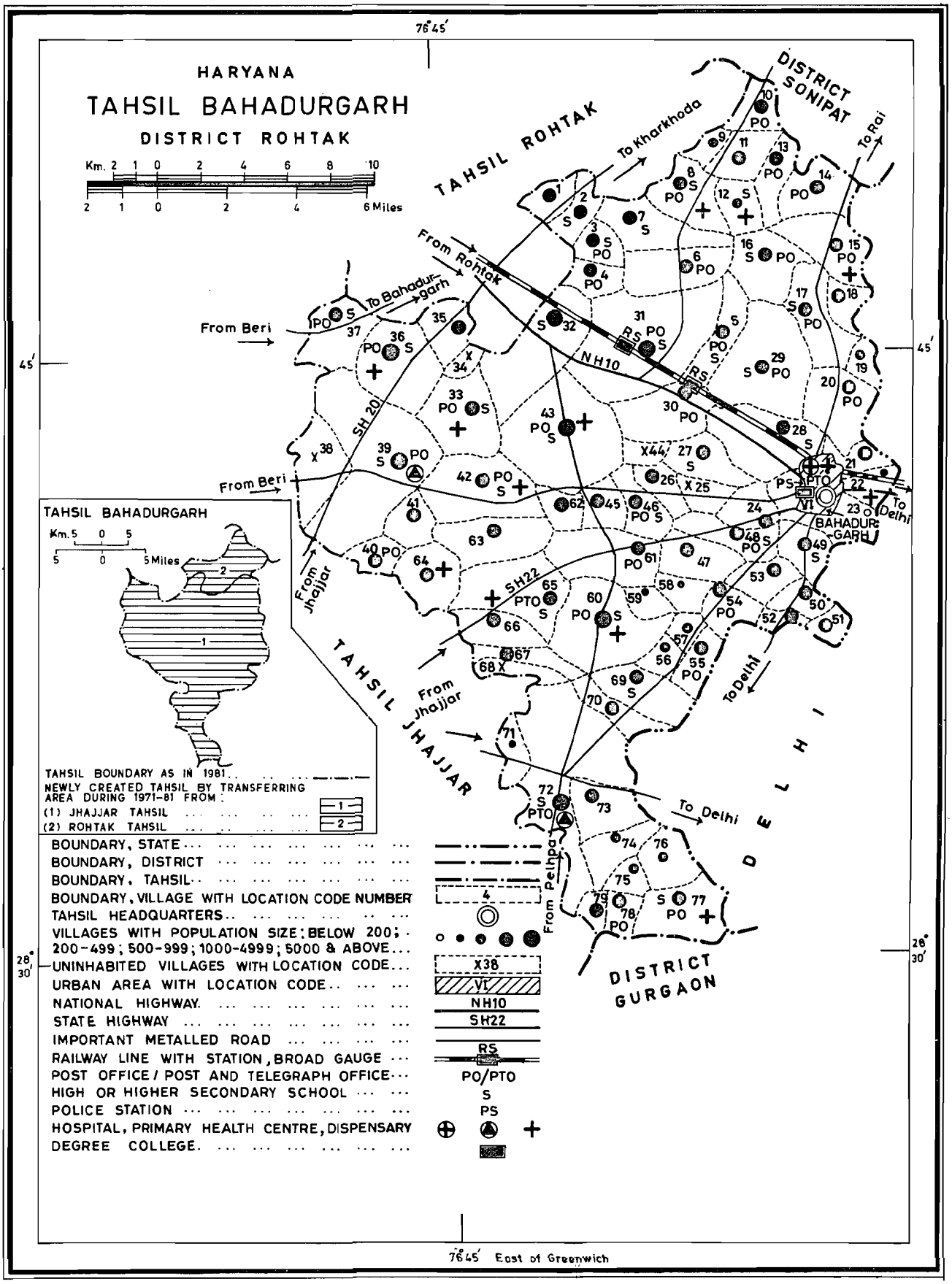

Based upon Survey of India map with the permission of the Surveyor General of India

© Government of India Copyright, 1982

ALPHABETICAL LIST
OF VILLAGES IN BAHADURGARH TAHSIL

BAHADURGARH TAHSIL

Serial No.	Name of the Village	Location Code
1	2	3
1	Agarpur	38
2	Asanda	35
3	Asauda Sewan	5
4	Asmayalpur	79
5	Asoda Todran	31
6	Badli	72
7	Badsa	77
8	Bahadurgarh (Rural)	23
9	Bahamnoli	20
10	Balaur	49
11	Barahi	29
12	Barkatabad	53
13	Barona	10
14	Bhainsru Kalan	1
15	Bhainsru Khurd	2
16	Bhaproda	36
17	Bupania	60
18	Chhara	39
19	Chhudani (Chudani)	64
20	Daboda Kalan	46
21	Daboda Khurd	61
22	Dahkora	4
23	Daryapur	73
24	Desalpur	58
25	Devarkhana	75
26	Dulhera	65
27	Gangarwa	56
28	Goela Kalan	67
29	Gubhana	69
30	Habibpur Viran	68
31	Hasanpur	22
32	Isarheri	51
33	Jakhauda	30
34	Jasaur Kheri	6
35	Kanodna	17
36	Karhouli	12
37	Kasar	27
38	Khairpur	18
39	Kharhar	33
40	Kharman	63
41	Kheri Asra	40
42	Kheri Jasaur	7
43	Kherka Gujar	66
44	Kherka Musalman	25
45	Khurampur	9
46	Kulasi	16
47	Kultana	37
48	Ladrawan	15
49	Lagarpur	74
50	Lawa Kalan (Lowa Kalan)	50
51	Lawa Khurd	47
52	Loharheri	3
53	Lohat	76
54	Luksar	55
55	Mahandipur	45
56	Majra Asanda	34
57	Majri	70
58	Mandothi	43
59	Mattan	42
60	Mohamadpur Majra (Mahmood Pur Majra)	71
61	Mukandpur	19
62	Munda Khera	78
63	Nilohti	8
64	Nuna Majra	48
65	Pahladpur	13

BAHADURGARH TAHSIL—*Concld.*

Serial No.	Name of the Village	Location Code
1	2	3
66	Pai	11
67	Parnala	21
68	Rewari Khera	41
69	Rohad	32
70	Sahoti (Sohti)	14
71	Saidpur	44
72	Sankhol	28
73	Sarai Aurangabad	24
74	Shahpur	59
75	Shidpur (Shedipur)	52
76	Silothi	62
77	Soldha (Solda)	54
78	Tandaheri	26
79	Zardakpur	57

VILLAGE DIRECTORY
BAHADURGARH TAHSIL

BAHADURGARH TAHSIL

VILLAGE

Amenities and

Location Code No.	Name of Village (with Hadbast Number)	Total area of the Village (in hectares)	Total population and Number of house-holds	Amenities available (If not available within the village, a dash (—) is shown in the column and next to it in brackets, the distance in broad ranges, viz.,—5 kms., 5—10 kms. and 10+kms. of the nearest place where the facility is available is given)					
				Educational	Medical	Drinking Water (Potable)	Post and Telegraph	Day or days of the market/ hat, if any	Communications (Bus Stop, Railway Station, Water way)
1	2	3	4	5	6	7	8	9	10
1	Bhainsru Kalan (30-R)	526·00	1,799 (244)	P, M	HS, CHW	W, Tk, TW, C	—(—5)	..	BS
2	Bhainsru Khurd (31-R)	477·00	2,332 (299)	P, M, H	CHW(2)	W, Tk, TW, C	—(—5)	..	BS
3	Loharheri (27)	453·00	2,055 (290)	P,M,H	—(5—10)	W, Tk, TW, Hp, C	PO	..	—(—5)
4	Dahkora (26)	548·00	1,993 (320)	P, M	HS, CHW	W, Tk, TW, C	PO	..	—(—5)
5	Asauda Sewan (29)	701·00	2,218 (309)	P(2), M(2), H(2)	CHW(2)	W, TW, Hp	PO	..	BS, RS
6	Jasaur Kheri (17-R)	845·00	3,472 (527)	P	HS, CHW(2)	W	PO	..	BS
7	Kheri Jasaur (18-R)	1,028·00	3,903 (559)	P, M, H	CHW(3)	W	—(—5)	..	BS
8	Nilothi (19-R)	827·00	3,772 (553)	P(2), M(2), H(2)	H,S,D, CHW(3)	W, Hp	PO	..	BS
9	Khurampur (21-R)	178·00	753 (113)	P	—(5—10)	W	—(—5)	..	BS
10	Barona (22-R)	810·00	3,276 (518)	P	HS(2)	W, Hp	PO	..	BS
11	Pai (20-R)	461·00	1,713 (263)	P	CHW	W, Hp	—(—5)	..	BS
12	Karhouli (16-R)	223·00	614 (97)	P(2), M(2), H	D, CHW	W, Hp	—(—5)	..	BS
13	Pahladpur (15-R)	612·00	2,638 (387)	P	HS, CHW	W, Hp	PO	..	BS
14	Sahoti (Sohti) (14-R)	595·00	2,646 (372)	P(2)	HS	W, Hp	PO	..	BS
15	Ladrawan (31)	861·00	4,287 (672)	P, M	D, CHW(3)	W, Hp	PO	..	BS
16	Kulasi (30)	807·00	3,390 (456)	P, M, H	HS	W, Hp	PO	..	BS
17	Kanonda (33)	1,028·00	4,771 (695)	P, M, H	HS, RP(5), CHW(4)	W, Hp, C, N	PO, Phone	..	BS
18	Khairpur (32)	272·00	1,044 (143)	P	—(10+)	W	—(—5)	..	BS
19	Mukandpur (34)	221·00	693 (98)	P	—(5—10)	W	—(5—10)	..	BS
20	Bahamnoli (35)	857·00	3,903 (530)	P, M	RP(2), CHW	W, Hp	PO	..	BS

DIRECTORY

ROHTAK DISTRICT

Land Use

Approach to Village	Nearest town and distance (in kms.)	Power Supply	Staple food	Land use (i.e., area under different types of land use in hectares rounded upto 2 decimal places)					Remarks (including any place of religious, historical or archaeological interest)
				Forest	Irrigated by Sources	Un-irrigated	Cultural waste (including gauchar and groves)	Area not available for cultivation	
11	12	13	14	15	16	17	18	19	20
PR, KR	Bahadurgarh	(16) ED	Wheat, Bajra	..	T(103.00), GC (69.00), TWE(34.00)	368·00	..	55·00	Temple : N3: T3
PR, KR	Rohtak	(16) ED	Wheat, Bajra	..	T(99.00), GC(42.00), W(57.00)	329·00	..	49·00	N4 : T22
PR, KR	Bahadurgarh	(14) ED, EAg	Wheat, Bajra	..	T(291.00), GC(285.00), W(6.00)	99·00	..	63·00	N11 : M3 : C1 : T6
PR, KR	Bahadurgarh	(14) ED, EAg	Wheat, Bajra	..	T(264.00), GC(162.00), TW(102.00)	184·00	..	100·00	N10 : M1 : C1 : T4
PR	Bahadurgarh	(8) ED	Wheat, Bajra	..	T(318.00), GC(282·00), TW(36.00)	299·00	..	84·00	N2 : M1 : T10
PR	Bahadurgarh	(8) ED, EAg	Wheat, Bajra	..	T(421.00), GC(383·00), TW(38.00)	340·00	12·00	72·00	M10 : C2 : T16
PR	Bahadurgarh	(11) ED, EAg	Wheat, Bajra	..	T(685.00), GC(665.00), TW(20.00)	203·00	60·00	80·00	M10 : C2 : T16
PR, KR	Bahadurgarh	(13) ED, EAg	Wheat, Bajra	..	T(406.00), GC(306.00), TW(100·00)	289·00	71·00	61·00	N2 : M2 : C2 : T8
PR	Bahadurgarh	(16) ED, EAg	Wheat, Bajra	..	T(130.00), GC(100.00), TW(30.00)	27·00	3·00	18·00	M1 : T4
PR, KR	Bahadurgarh	(13) ED, EAg	Wheat, Bajra	..	T(528.00), GC(511.00), TW(17.00)	178·00	43·00	61·00	N2 : M3 : T11
PR, KR	Bahadurgarh	(16) ED, EAg	Wheat, Bajra	..	T(309.00), GC(309.00)	113·00	12·00	27·00	N2 : M1 : T4
PR, KR	Bahadurgarh	(10) ED, EAg	Wheat, Bajra	..	T(176.00), GC(166.00), TW(10.00)	32·00	..	15·00	N2 : M2 : C1 : T4
PR, KR	Bahadurgarh	(10) ED, EAg	Wheat, Bajra	..	T(481.00), GC(472.00), TW(5.00), TWE(4.00)	73·00	5·00	53·00	N5 : M4 : T12
PR, KR	Bahadurgarh	(11) ED, EAg	Wheat, Bajra	..	T(384·00), GC(362.00), TW(22.00)	82·00	85·00	44·00	N2 : M4 : T8
PR, KR	Bahadurgarh	(8) ED, EAg	Wheat, Bajra	..	T(360.00), GC(335.00), TW(25.00)	375·00	10·00	116·00	M2 : T10
PR, KR	Bahadurgarh	(8) ED, EAg	Wheat, Bajra	..	T(609.00), GC(593.00), W(16.00)	66·00	52·00	80·00	M2 : T4
PR	Bahadurgarh	(10) ED, EAg	Wheat, Bajra	..	T(523.00), GC(523.00)	331·00	26·00	148·00	N7 : M5 : T30
PR	Bahadurgarh	(11) EA	Wheat, Bajra	..	T(205), GC(160.00), TW(6.00), TWE(39.00)	23·00	10·00	34·00	N2 : M1 : T10
PR	Bahadurgarh	(3) EA	Wheat, Bajra	..	T(174.00), GC(37.00), TW(120.00), TWE(17.00)	17·00	9·00	21·00	N2 : M1 : T5
PR	Bahadurgarh	(5) ED, EAg	Wheat, Bajra	..	T(525.00), GC(211.00), TW(314.00)	240·00	1·00	91·00	N5 : M4 : C1 : T20

BAHADURGARH TAHSIL

Amenities and

Location Code No.	Name of Village (with Hadbast Number)		Total area of the Village (in hectares)	Total population and Number of households		Amenities available (If not available within the village, a dash(—) is shown in the column and next to it in brackets, the distance in broad ranges, viz.,—5 kms., 5—10 kms. and 10+kms. of the nearest place where the facility is available is given)					
						Educational	Medical	Drinking Water (Potable)	Post and Telegraph	Day or days of the market/ hat, if any	Communications (Bus Stop, Railway Station, Water way)
1	2		3	4		5	6	7	8	9	10
21	Parnala	(36)	482·00	3,804	(744)	P, M	HS, RP	W, Hp	—(—5)	..	—(—5)
22	Hasanpur	(37)	243·00	263	(40)	P	D	W, Hp	—(—5)	..	—(—5)
23	Bahadurgarh (Rural)	(38)	1,656·00	190	(100)	—(—5)	—(—5)	T Hp, C	—(—5)	..	BS
24	Sarai Aurangabad	(44)	332·00	1,298	(180)	P, M	RP	W, Hp	—(—5)	..	BS
25	Khera Musalman	(45)	146·00								*Un-*
26	Tandaheri	(52)	386·00	1,578	(233)	P,	HS	W, Hp	—(5—10)	..	BS
27	Kasar	(43)	564·00	2,631	(488)	P, M, H	HS, RP	W, Hp	—(—5)	..	BS
28	Sankhol	(39)	584·00	3,370	(516)	P. M, H	RP(2), CHW(2)	W, Hp	—(—5)	..	BS
29	Barahi	(40)	1,044·00	4,781	(626)	P, M, H	—(5—10)	W, Hp	PO	..	BS
30	Jakhauda	(41)	564·00	2,814	(403)	P, M	—(5—10)	W, Hp	PO	..	BS
31	Asoda Todran	(28)	1,468·00	5,450	(798)	P, M, H	CHW(3)	W	PO, Phone	..	BS, RS
32	Rohad	(25)	1,820·00	5,917	(814)	P, M, H	HS, RP(2), CHW(5)	W, Hp	—(—5)	..	BS
33	Kharhar	(21)	1,474·00	4,950	(693)	P, M, H	HS, D, CHW(4)	W, TW, Hp, C	PO, Phone	..	BS
34	Majra Asanda	(24)	108·05								*Un-*
35	Asanda	(23)	453·00	1,668	(216)	P	—(—5)	W, TK, TW, Hp, C	—(—5)		BS
36	Bhaproda	(22)	1,471·00	5,608	(805)	P(2), (M2), H	HS, D, CHW(5)	W, TK, TW, HP,C	PO, Phone	..	BS
37	Kultana	(16)	728·00	2,986	(403)	P, M, H, AC(3)	CHW(2)	W, TW, C	PO	..	BS
38	Agarpur	(14)	492·90								*Un-*
39	Chhara	(17)	3,221·66	10,856	(1,471)	P(2), M(2), H(2)	PHC, FPC, RP(5), CHW(8)	T, W, TW, Hp, C	PO, Phone	..	BS
40	Kheri Asra	(18)	375·00	1,730	(259)	P, Ac	CHW	W, TK, Hp, C	PO	..	BS

DIRECTORY

ROHTAK DISTRICT

Land Use

Approach to Village	Nearest town and distance (in kms)		Power Supply	Staple food	Land use (i.e., area under different types of land use in hectares rounded upto 2 decimal places)					Remarks (including any place of religious, historical or archaeological interest)
					Forest	Irrigated by Sources	Un-irrigated	Cultural waste (including gauchar and groves)	Area not available for cultivation	
11	12		13	14	15	16	17	18	19	20
PR	Bahadurgarh	(2)	ED, EAg	Wheat, Bajra	..	T(208.00), GC(28.00), TWE(180.00)	138·00	34·00	102·00	N6 : M5 : C2 : T15
PR	Bahadurgarh	(2)	EA	Wheat, Bajra	..	T(106.00), GC(9.00), TW(97.00)	20·00	8·00	109·00	N2 : M1 : T1
PR	Bahadurgarh	(0)	EA	Wheat, Rice	..	T(615.00), GC(121.00), WE(30·00), TW(331·00), TWE(133.00)	624·00	163·00	254·00	N20 : M10 : C5 : T31
PR	Bahadurgarh	(3)	ED, EAg	Wheat, Bajra	..	T(172.00), GC(98.00), TWE(74.00)	97·00	17·00	46·00	N2 : M1 : C1 T5
inhabited						T(92.00), GC(50.00), W(42.00)	37·00	..	17·00	..
PR	Bahadurgarh	(8)	ED, EAg	Wheat, Bajra	..	T(269.00), GC(245.00), W(24.00)	48·00	..	69·00	N5 : M1 : C1 : T15
PR	Bahadurgarh	(3)	ED, EAg	Wheat, Bajra	..	T(156.00), GC(138.00), TWE(18.00)	325·00	17·00	66·00	N4 : M2 : C1 : T10
PR	Bahadurgarh	(2)	EA	Wheat, Bajra	..	T(194.00), GC(102.00), TWE(92.00)	165·00	45·00	180·00	N10 : M15 : C10 : T10
PR, KR	Bahadurgarh	(8)	ED, EAg	Wheat, Bajra	..	T(434.00), GC(434.00)	534·00	15·00	61·00	M4 : T8
PR, KR	Bahadurgarh	(5)	ED, EAg	Wheat, Bajra	..	T(297.00), GC(297.00)	161·00	7·00	99·00	N2 : M2 : T6
PR	Bahadurgarh	(8)	ED, EAg	Wheat, Bajra	..	T(856.00), GC(821.00), TWE(35.00)	405·00	156·00	51·00	Temple M60 : C3 : T12
PR	Bahadurgarh	(15)	ED, EAg	Wheat, Bajra	..	T(673.00), GC(540.00), TW(133.00)	895·00	64·00	188·00	N10 : M5 : C1 : T30
PR	Bahadurgarh	(14)	EA	Wheat	..	T(1,246.00), GC(1,050.00), TW(156.00), TWE(40.00)	63·00	..	165·00	N10 : M15 : C5 : T80
inhabited						T(99.55), GC(92.27), TW(7.28)	2·43	..	6·07	..
PR	Bahadurgarh	(5)	ED, EAg	Wheat, Bajra	..	T(296.00), GC(269.00), TW(27.00)	101·00	..	56·00	N2 : T4
PR	Bahadurgarh	(8)	ED, EAg	Wheat, Bajra	..	T(1,029.00), GC(1,009.00), TWE(20.00)	260·00	..	182·00	N4 : M8 : T45
PR	Rohtak	(16)	ED, EAg	Wheat, Bajra	..	T(151.00), GC(151.00)	525·00	..	52·00	N2 : T10
inhabited						T(413.99), GC(413.99)	49·78	..	29·13	..
PR	Jhajjar	(8)	EA	Wheat, Bajra	..	T(381.61), GC(353.29), TW(28.32)	2,418·37	..	421·68	Temple, N40 : M30 : C8 : T110
KR	Jhajjar	(6)	ED, EAg	Wheat, Bajra	..	T(281.00), GC(202.00), WE(25.00), TW(54.00)	45·00	..	49·00	N2 : M4 : C1 : T9

BAHADURGARH TAHSIL

Amenities and

Location Code No.	Name of Village (with Hadbast Number)	Total area of the Village (in hectares)	Total population and Number of households	Amenities available (If not available within the village; a dash (—) is shown in the column and next to it in brackets, the distance in broad ranges, viz.,—5 kms., 5—10 kms. and 10+kms. of the nearest place where the facility is available is given)					
				Educational	Medical	Drinking Water (Potable)	Post and Telegraph	Day or days of the market/ hat, if any	Communications (Bus Stop, Railway Station, Water way)
1	2	3	4	5	6	7	8	9	10
41	Rewari Khera (19)	480·00	1,706 (246)	P, Ac(2)	—(—5)	W, TW, Hp, C	—(—5)	..	—(—5)
42	Mattan (20)	1,276·00	4,525 (622)	P, M, H	HS, D, RP(4), CHW(4)	W, TW, Hp, C	PO, Phone	..	BS
43	Mandothi (53)	2,562·00	9,562 (1378)	P(2), M(2), H(2)	HS, D, RP(2), CHW (8)	W, Hp	PO	..	BS
44	Saidpur (42)	216·00							*Un-*
45	Mahandipur (50)	263·00	1,045 (142)	—(—5)	HS	W, Hp	—(5—10)	..	—(—5)
46	Daboda Kalan (51)	343·00	1,551 (237)	P, M, H	HS, CHW	W, Hp	PO		—(—5)
47	Lawa Khurd (47)	551·00	2,452 (302)	P	RP, CHW (2)	W, Hp	—(—5)	..	—(—5)
48	Nuna Majra (46)	666·00	3,455 (517)	P(2), M(2), H(2), PUC	HS, RP(3), CHW(3)	W, Hp	PO	..	BS
49	Balaur (64)	413·00	1,654 (219)	P, M, H	RP	W, Hp	—(—5)	..	—(—5)
50	Lawa Kalan (Lowa Kalan) (65)	281·25	1,294 (164)	P	RP(2), CHW	W, Hp	—(—5)	..	—(—5)
51	Isarheri (66)	333·00	1,755 (223)	P	RP(2), CHW	W, Hp	—(5—10)	..	—(5—10)
52	Shidipur (Shedipur) (67)	317·00	1,198 (156)	P, M	RP(2)	W, Hp	—(—5)	..	—(—5)
53	Barkatabad (63)	842·00	2,690 (322)	P, M	HS	W, Hp	—(—5)	..	BS
54	Soldha (Solda) (62)	572·00	2,682 (391)	P, M	CHW	W, TK, TW, Hp, C	PO	..	BS
55	Luksar (68)	454·00	1,447 (172)	P	CHW	W, TK, TW, Hp, C	PO	..	—(—5)
56	Gangarwa (69)	230·00	582 (72)	P	—(5—10)	W TK, TW, Hp	—(—5)	..	BS

DIRECTORY

Land-Use

Approach to Village	Nearest town and distance (in kms)	Power Supply	Staple food	Land use (i.e. area under different types of land use in hectares rounded upto 2 decimal places)					Remarks (including any place of religious, historical or archaeological interest)
				Forest	Irrigated by Sources	Un-irrigated	Cultural waste (including gauchar and groves)	Area not available for cultivation	
11	12	13	14	15	16	17	18	19	20
PR, KR	Jhajjar (11)	ED, EAg	Wheat, Bajra	..	T(305.00), GC(200.00), TW(70.00), TWE(35.00)	122·00	..	53·00	N2 : M2 T9:
PR	Bahadurgarh (16)	EA	Wheat, Bajra	..	T(791.00), GC(491.00), W(200.00), TWE(100.00)	315·00	..	170·00	N8 : M5 : C2 : T49
PR, KR	Bahadurgarh (13)	ED, EAg	Wheat, Bajra	..	T(912.00), GC(830.00), TWE(82.00)	1,227·00	207·00	216·00	Temple Shiv, N20 : M15 : C2 : T85
inhabited				..	T(114.00), GC(81.00), TWE(33.00)	88·00	..	14·00	..
KR	Bahadurgarh (10)	ED, EAg	Wheat, Bajra	..	T(204.00), GC(149.00), TWE(55.00)	20·00	14·00	25·00	N1 : M1 : T6
PR	Bahadurgarh (10)	ED, EAg	Wheat, Bajra	..	T(213.00), GC(143.00), TWE(70.00)	65·00	26·00	39·00	N2 : M3 : T9
PR	Bahadurgarh (6)	ED, EAg	Wheat, Bajra	..	T(199.00), GC(73.00) TWE(126. 0)	284·00	18·00	50·00	N4 : M4 : C2 : T10
PR, KR	Bahadurgarh (6)	EA	Wheat, Bajra	..	T(328.00), GC(251.00), TW(77.00)	214·00	34·00	90·00	N10 : M7 : C3 : T16
PR	Bahadurgarh (3)	EA	Wheat, Bajra	..	T(282.00), GC(38.00), TW(144.00), TWE(100.00)	84·00	..	47·00	C1 : T15
PR	Bahadurgarh (5)	EA	Wheat, Bajra	..	T(218.12), GC(106.43), TW(76.08), TWE(35·61)	13·35	..	49·78	T15
PR	Bahadurgarh (6)	EA	Wheat, Bajra	..	T(224.00), GC(143.00), TW(41.00), TWE(40.00)	73·00	.	36·00	T8
PR	Bahadurgarh (6)	EA	Wheat, Bajra	..	T(270.00), GC(245.00), TW(13.00), TWE(12.00)	5·00	..	42·00	T10
PR	Bahadurgarh (3)	EA	Wheat, Bajra	..	T(533.00), GC(332.00), TW(101.00), TWE(100·00)	225·00	..	84·00	M3 : T12
PR	Bahadurgarh (6)	ED, EAg	Wheat, Bajra	..	T(235.00), GC(29.00), TW(125.00), TWE(81.00)	273·00	..	64·00	N1 : M2 : T8
PR	Bahadurgarh (8)	ED, EAg	Wheat, Bajra	..	T(255.00), GC(62.00), TW(180.00), TWE(13.00)	144·00	12·00	43·00	N1 : M1 : T13
PR	Bahadurgarh (8)	ED, EAg	Wheat, Bajra	..	T(164.00), GC(30.00), WE(2.00), TW(118.00), TWE(14.00)	46·00	3·00	17·00	T3

BAHADURGARH TAHSIL

Amenities and

Location Code No.	Name of Village (with Hadbast Number)	Total area of the Village (in hectares)	Total population and Number of households	Amenities available (If not available within the village, a dash (—) is shown in the column and next to it in brackets, the distance in broad ranges, viz.,—5 kms., 5—10 kms. and 10+ kms. of the nearest place where the facility is available is given)					
				Educational	Medical	Drinking Water (Potable)	Post and Telegraph	Day or days of the Market/ hat, if any	Communications (Bus Stop, Railway Station, Water way)
1	2	3	4	5	6	7	8	9	10
57	Zardakpur (61)	242·00	816 (100)	P	—(5—10)	W, TK, TW, HP	—(—5)	..	BS
58	Desalpur (48)	278·00	444 (62)	P	—(5—10)	W, TK, TW	—(—5)	..	—(—5)
59	Shahpur (60)	195·00	453 (58)	P	—(10+)	W, TK, TW, Hp	—(—5)	..	—(—5)
60	Bupania (59)	1,719·00	5,681 (779)	P, M, H	HS, D	W, TK, TW, Hp	PO	..	BS
61	Daboda Khurd (49)	903·00	2,937 (414)	P	CHW(2)	W, TK, TW, Hp	PO	..	BS
62	Silothi (54)	354·00	1,099 (149)	P	—(—5)	W, TK, TW	—(—5)	..	—(—5)
63	Kharman (55)	833·00	2,717 (388)	P, M, Ac (4)	—(10+)	W, TK, TW	—(—5)	..	—(—5)
64	Chhudani (Chudani) (93)	1,026·00	2,604 (346)	P, Ac(3)	D	W, TK, TW, Hp	—(—5)	..	—(—5)
65	Dulhera (56)	1,252·00	4,847 (699)	P(2), M(2), H(2), Ac(3)	HS, D	W, TK, TW, Hp	PTO, Phone	..	BS
66	Kherka Gujar (57)	510·00	1,853 (268)	P, Ac (2)	—(—5)	T, W, TK, TW	—(—5)	..	BS
67	Goela Kalan (58)	539·00	2,401 (341)	P, M, Ac (3)	RP(2), CHW	W	—(—5)	..	BS
68	Habibpur Viran (90)	299·00							*Un-*
69	Gubhana (70)	906·00	3,653 (487)	P, M, H	HS, RP(4), CHW(3)	W, Hp	—(5—10)	..	BS
70	Majri (71)	648·00	2,168 (305)	P	CHW(2)	W	—(5—10)	..	BS
71	Mohmadpur Majra (Mohmood Pur Majra) (88)	225·00	256 (27)	P, Ac	—(—5)	W, Hp	—(—5)	..	BS
72	Badli (72)	3,239·87	8,663 (1,289)	P(2), M(2), H(2), PUC, Ac (8)	PHC, FPC, CHW(7)	W, TK, Hp, C	PTO, Phone	..	BS
73	Daryapur (73)	454·86	1,389 (194)	P, AC	CHW	W,Hp, C	—(—5)	..	—(—5)

Land Use

Approach to Village	Nearest town and distance (in kms.)	Power Supply	Staple food	Land use (i.e., area under different types of land use in hectares rounded upto 2 decimal places)					Remarks (including any place of religious, historical or archaeological interest)
				Forest	Irrigated by Sources	Un-irrigated	Cultural waste (including gauchar and groves)	Area not available for cultivation	
11	12	13	14	15	16	17	18	19	20
PR	Bahadurgarh (8)	ED, EAg	Wheat, Bajra	..	T(173.00), W(13.00), TW(160.00)	46·00	..	23·00	N1 : M2 : T1
PR	Bahadurgarh (8)	ED, EAg	Wheat, Bajra	..	T(237.00), GC(153.00), WE(1.00), TW(83.00)	20·00	..	21·00	N2 : M1 : C2 : T6
PR, KR	Bahadurgarh (11)	ED, EAg	Wheat, Bajra	..	T(152.00), GC(67.00), TW(85.00)	12·00	..	31·00	T5
PR, KR	Bahadurgarh (13)	ED, EAg	Wheat, Bajra	..	T(967.00), GC(554.00), TWE(413.00)	578·00	..	174·00	M2 : T9
PR, KR	Bahadurgarh (11)	ED, EAg	Wheat, Bajra	..	T(600.00), GC(493.00), TW(107.00)	202·00	..	101·00	M2 : T18
PR, KR	Bahadurgarh (13)	ED, EAg	Wheat, Bajra	..	T(255.00), GC(255.00)	55·00	..	44·00	T5
PR, KR	Bahadurgarh (14)	ED, EAg	Wheat, Bajra	..	T(476.00), GC(414.00), TWE(62.00)	203·00	..	154·00	M1 : T7
PR, KR	Jhajjar (10)	ED, EAg	Wheat, Bajra	..	T(660.00), GC(130.00), TW(530.00)	286·00	..	80·00	M2 : C1 : T12
PR	Bahadurgarh (16)	ED, EAg	Wheat, Bajra	..	T(1,012.00), GC(976.00), TW(36.00)	83·00	..	157·00	M2 : C1 : T14
PR, KR	Jhajjar (14)	ED, EAg	Wheat, Bajra	..	T(357.00), GC(267.00), TWE(90.00)	73·00	..	80·00	Temple: M1 : T5
PR	Jhajjar (13)	EA	Wheat, Bajra	..	T(301.00), GC(298.00), TW(2.00), TWE(1.00)	159·00	..	79·00	N2 : M1 : T8
inhabited					T(237.00), GC(222.00), TW(15.00)	42·00	..	20·00	..
PR	Bahadurgarh (16)	EA	Wheat, Bajra	..	T(575.00), GC(319.00), TW(206.00), TWE(50.00)	222·00	..	109·00	N5 : M3 : T19
PR	Bahadurgarh (18)	EA	Wheat, Bajra	..	T(309.00), GC(177.00), TW(128.00), TWE(4.00)	252·00	..	87·00	M1 : T19
PR	Jhajjar (14)	ED, EAg	Wheat, Bajra		T(201.13), GC(112/10), WE(42.90), TW(46.13)	..	4·86	19·01	..
PR	Jhajjar (16)	EA	Wheat, Bajra	..	T(1,838.06), GC(638.18), W(19.83), TW(600.14), TWE(579.91)	1,017·77	40·06	343·98	N20 : M12 : C2 : T122
KR	Bahadurgarh (18)	ED, EAg	Wheat, Bajra	..	T(310.39), GC(24.69), TW(44.11), TWE(241.59)	87·01	..	57·46	T15

BAHADURGARH TAHSIL

Amenities and

Location Code No.	Name of Village (with Hadbast Number)	Total area of the Village (in hectares)	Total population and Number of households	Amenities available (If not available within the village a dash(—) is shown in the column and next to it in brackets; the distance in broad ranges viz.,—5 kms., 5—10 kms. and 10+kms. of the nearest place where the facility is available is given)					
				Educational	Medical	Drinking Water (Potable)	Post and Telegraph	Day or days of the market/ hat, if any	Communications (Bus Stop, Railway Station, Waterway)
1	2	3	4	5	6	7	8	9	10
74	Lagarpur (74)	246·85	748 (97)	P, Ac	CHW	W	—(—5)	..	—(—5)
75	Dever Khana (75)	299·06	763 (106)	P	CHW	W, TW	—(5—10)	..	—(5—10)
76	Lohat (76)	366·00	815 (114)	P	—(5—10)	W	—(5—10)	..	—(—5)
77	Badsa (77)	1,082·00	2,752 (315)	P, M, H	HS, D, CHW	T, W, Tk, TW	PO	..	BS
78	Munda Khera (78)	443·00	1, 14 (231)	P, M	RP, CHW	T, W	PO	..	BS
79	Asmayalpur (79)	245·00	1,295 (199)	P, Ac	HS, CHW	W, Tk, TW	—(—5)	..	—(—5)
	All Villages	56,047·50	198,832 (28,364)	P82, M 50, H34, PUC2, Ac33	PHC 2, HS 27, D 12, FPC 2, RP 44, CHW 98				

Notes :—(1) Where a town and village bear an identical name the word (Rural) has been added after the name of the village.

(2) The area of a village (revenue estate) is based on the information supplied by the Revenue Patwari.

DIRECTORY

Land Use

Approach to Village	Nearest town and distance (in kms.)	Power Supply	Staple food	Land use (i.e., area under different types of land-use in hectares rounded upto 2 decimal places)					Remarks (including any place of religious, historical or archaeological interest)
				Forest	Irrigated by Sources	Un-irrigated	Cultural waste (including gauchar and groves)	Area not available for cultivation	
11	12	13	14	15	16	17	18	19	20
KR	Jhajjar	(19) ED, EAg	Wheat, Bajra	..	T(142.45), TWE(142.45)	89·03	..	15·37	..
PR	Delhi	(20) ED, EAg	Wheat, Bajra	..	T(202.34), TWE(202.34)	75·68	..	21·04	..
KR	Delhi	(20) ED, EAg	Wheat, Bajra	..	T(115.00), TWE(115.00)	205·00	..	46·00	T3
PR, KR	Gurgaon	(22) ED, EAg	Wheat, Bajra	..	T(412.00), TW(412.00)	470·00	..	200·00	M2 : T11
PR, KR	Farrukhnagar	(8) EA	Wheat, Bajra	..	T(61.00), W(61.00)	340·00	5·00	37·00	M1 : T6
KR	Gurgaon	(20) ED, EAg	Wheat, Bajra	..	T(77.00), W(77.00)	136·00	11.00	21·00	T2
					T(29,878.64), GC(20,699.95), W(515.83), WE(100.90), TW(5,078.06), TWE(3,483.90)	18,433·42	1,299.92	6,435.52	N261 : M296 : C64 : T1,163

APPENDICES 1–4

DISTRICT : ROHTAK

APPEN-

Tahsilwise Abstract of Educational,

EDUCATIO

Serial No.	Name of Tahsil	Primary School		Middle School		Matriculation/ Secondary School		Higher Secondary/ PUC/Intermediate/ Junior College		College (Graduate and above)		Adult Literacy Class/ Centres	
		Villages	Institutions	Villages	Institutions	Villages	Institutions	Villages	Institutions	Villages	Institutions	Villages	Institutions
1	2	3	4	5	6	7	8	9	10	11	12	13	14
1	Maham	30	38	17	22	14	19	1	1	..	..	..	..
2	Rohtak	97	119	59	76	43	54	1	1	1	1	1	2
3	Jhajjar	221	240	78	88	53	59	3	3	3	3	120	251
4	Bahadurgarh	72	82	41	50	27	34	2	2	..	..	13	33
	Total District	420	479	195	236	137	166	7	7	4	4	134	286

Serial No.	Name of Tahsil	MEDICAL				Villages with no medical facility	DRINKING					
		Community health Workers		Others			Tap	Well	Tank	Tube-well	River	Fountain	Canal
		Villages	Numbers	Villages	Institutions								
1	2	30	31	32	33	34	35	36	37	38	39	40	41
1	Maham	20	86	16	54	8	6	30	7	7	..	..	16
2	Rohtak	66	197	13	50	20	22	100	19	37	1	..	32
3	Jhajjar	167	264	59	135	49	68	228	53	130	..	..	80
4	Bahadurgarh	41	98	19	44	18	5	73	23	28	..	..	18
	Total District	294	645	107	283	95	101	431	102	202	1	..	146

DIX I

Medical and Other Amenities

NAL		Villages with no educational facilities	MEDICAL											
Others			Dispensary		Hospital		Maternity and Child Welfare Centre/ Maternity Home/ Child Welfare Centre		Primary Health Centre/Health Centre		Family Planning Centre		Primary Health Sub-Centre	
Villages	Institutions		Villages	Institutions	Villages	Institutions	Villages	Institutions	Villages	Institutions	Villages	Institutions	Villages	Institutions
15	16	17	18	19	20	21	22	23	24	25	26	27	28	29
..	..	..	3	3	..	..	..	..	1	1	1	1	17	18
1	2	6	9	9	2	2	3	3	4	4	4	4	48	49
6	6	5	18	18	..	..	4	4	3	3	3	3	53	55
..	..	2	12	12	..	..	..	..	2	2	2	2	26	27
7	8	13	42	42	2	2	7	7	10	10	10	10	144	149

WATER		Villages with no drinking water facility of any type	POST AND TELEGRAPH							COMMUNICATIONS			POWER SUPPLY	
Others	More than one source		P.O.	T.O.	P.T.O.	P. O. & Phone	T.O. & Phone	P.T.O. & Phone	Phone	Bus Stop	Railway Station	Navigable Waterway	Available	Not available
42	43	44	45	46	47	48	49	50	51	52	53	54	55	56
13	23	..	9	..	..	15	..	1	..	25	1	..	30	..
79	83	..	48	..	3	23	..	1	..	82	9	..	103	..
87	187	..	73	..	1	20	..	11	3	131	3	..	231	..
53	64	..	24	..	..	6	..	2	..	51	2	..	74	..
232	357	..	154	..	4	64	..	15	3	289	15	..	438	.

APPENDIX 2

Land Utilisation Data in respect of Non-Municipal Towns (Census Towns)

DISTRICT ; ROHTAK

Serial No.	Name of town and tahsil within brackets	Land use (i.e. area under different types of land use in hectares rounded to the nearest unit)					
		Total Area	Forest	Irrigated by source	Unirrigated	Culturable waste (including gauchar & groves)	Area not available for cultivation
1	2	3	4	5	6	7	8
	Not applicable						

APPENDIX 3

List of Villages where no amenities relating to education, medical, drinking water, post and telegraph, communications, power supply and market/hat are available

There is no such village in the district.

APPENDIX 4

List of Villages according to the proportion of Scheduled Castes to the total population by ranges

MAHAM TAHSIL

Ranges of Scheduled Castes Population (Percentage)	L. C. No.	Name of Village
1	2	3
0—5 *	8	Maham (Rural)
	17	Shekhupura Titri
11—15	3	Bedwa
	13	Kharkhra (Kharkra)
	14	Madina Kaursan
16—20	2	Farmana Badshahpur
	4	Seman
	6	Bhaini Chanderpal
	11	Sisar Khas
	12	Bahelba
	15	Ajaib
	18	Nindana
	20	Gugaheri
	22	Lakhan Majra
	24	Kherainti (Kheranti)

Ranges of Scheduled Castes Population (Percentage)	L.C. No.	Name of Village
16—20—*concld.*		
1	2	3
	25	Gurawar
	27	Madina Gindhran
	29	Mokhrakhas
21—30	1	Farmana Khas
	5	Bhaini Surjan
	7	Kheri Maham
	9	Bhaini Maharaj pur
	10	Bhaini Bharon (Bheni Bharu)
	16	Bharan
	19	Bainsi
	21	Kharak Jatan
	26	Nidana
	28	Mokhra Kherirojh
31 & above	23	Chandi
	30	Muradpur Tekna

*Excludes villages with no Scheduled Castes Population.

APPENDIX 4

List of Villages according to the proportion of Scheduled Castes to the total population by ranges

ROHTAK TAHSIL

Ranges of Scheduled Castes Population (Percentage)	L. C. No.	Name of Village
1	2	3
0—5*	16	Bhaiyanpur
	62	Rohtak (Rural)
	63	Para
6—10	28	Kansala
	36	Garhi Sampla
	58	Sunari Khurd
	66	Nasirpur
	89	Kakrana
	94	Masudpur
11—15	6	Khadwali
	8	Sanghi No. 1
	14	Makrauli Kalan
	21	Kiloi Dopana
	24	Polangi
	26	Asan
	31	Hassangarh
	32	Samchana
	40	Morkheri
	41	Kisranti
	42	Pakasma
	44	Nunond
	47	Ismaila-11-B
	50	Karaur
	56	Kanheli (Kanehli)
	65	Chamari
	76	Gaddi Kheri
	84	Sundana
	87	Maroudi Jatan
	90	Baland
	91	Ritauli
	97	Pilana
	99	Katesra
	102	Kalanaur Khurd
	105	Kelanga

Ranges of Scheduled Castes Population (Percentage)	L. C. No.	Name of Village
1	2	3
16—20	1	Nandal
	3	Chiri
	5	Ghuskani
	15	Makrouli Khurd
	19	Dhamar
	20	Kiloi Khas
	22	Bhalot
	23	Rurki
	27	Bakheta
	29	Humayunpur (Humanyunpur)
	30	Rohna
	34	Kheri Sampla
	35	Sampla
	37	Ismaila-9-B
	39	Atail
	43	Baliana
	45	Gandhra
	46	Dataur
	48	Chuliana
	49	Kehrawar (Kahrawar)
	52	Pahrawar
	53	Karountha
	55	Maina (Miana)
	64	Sarai Ahmed
	68	Titoli
	69	Jindran
	72	Bahu Akberpur
	74	Bahu Jamalpur
	77	Bahali Anandpur
	92	Kabulpur
	96	Sangahera
	101	Kalanaur Kalan
21—30	4	Gurauthi (Gurawthi)
	9	Jasia

*Excludes villages with no Scheduled Castes Population.

APPENDIX 4

List of Villages according to the proportion of Scheduled Castes to the total population by ranges

ROHTAK TAHSIL

Ranges of Scheduled Castes Population (Percentages)	L. C. No.	Name of Village
1	2	3
21—30—*contd.*	11	Susrauli
	12	Bahmanwas
	17	Bohar (Boher)
	18	Ladhot (Ladhod)
	25	*Mungan*
	33	Nayabans
	38	Gijji
	51	Kheri Sadh
	54	Simili
	57	Sunari Kalan
	59	Dobh
	67	Sunderpur
	70	Bhagotipur
	71	Samar Gopalpur
	73	Singhpura
	80	Anwal
	81	Ghari Balab
21—30—*concld.*	83	Taimurpur (Timurpur)
	85	Balab
	88	Gurnauthi (Guranavthi)
	95	Kahnaur
	104	Busana
	106	Kharak Khurd
	107	Kharak Kalan
31 and above	7	Katwara
	13	Basantpur
	78	Banyani
	79	Lahli
	82	Patwapur
	86	Maroudi Rangran
	100	Nigana
	103	Sampal
	108	Kherari

APPENDIX 4

List of Villages according to the proportion of Scheduled Castes to the total population by ranges

JHAJJAR TAHSIL

Ranges of Scheduled Castes Population (Percentages)	L.C. No.	Name of Village
1	2	3
0—5*	31	Dewana
	58	Sikanderpur
	95	Sabili
	117	Jatwara
	193	Mallawas
	223	Shahjahanpur
6—10	3	Chimni
	23	Kheri Khumar
	34	Gangtan
	36	Chhochhi (Chochi)
	47	Jhajjar (Rural)
	48	Kaimalgarh
	55	Sekhhupur Jat
	57	Bazidpur Tappa Haveli
	63	Fiazabad
	74	Durina
	85	Silani Panakeso
	112	Usmanpur
	132	Kahnarwas
	138	Nathera
	139	Surehli
	143	Tumna
	144	Lulahir (Lulaahir)
	154	Dhana
	158	Birar
	182	Khorra
	183	Khanpur Kalan
	185	Jhamri
	205	Nilaheri
	211	Subana
	221	Koilpuri
	237	Kheri Hosdarpur
11—15	1	Majra
	4	Dubaldhan Ghikan
	10	Baghpur
11—15—*Contd.*	17	Paharipur
	18	Achhej (Achej)
	19	Pajra
	22	Khatiwas
	26	Gochhi
	30	Bhambhewa
	38	Madana Kalan
	40	Chimanpura
	42	Birdhana
	43	Gorawar
	45	Jondhi
	52	Bhadani
	56	Boria
	61	Khungai
	62	Kheri Jat
	76	Aurangpur
	79	Dadri Toe
	87	Babra
	88	Saloda
	93	Dadanpur
	94	Khakhana
	100	Kheri Talka Patoda
	101	Kulana
	105	Kahari
	108	Khudan
	111	Chhapar (Chapar)
	115	Girdharpur
	116	Babepur
	118	Dharoli
	124	Surakhpur Tappa Kosli
	130	Malasiawas
	131	Gugod
	133	Kosli
	137	Bhakali
	140	Shamnagar

*Excludes villages with no Scheduled Castes population.

APPENDIX 4

List of Villages according to the proportion of Scheduled Castes to the total population by ranges

JHAJJAR TAHSIL

Ranges of Scheduled Castes Population (Percentages)	L. C. No.	Name of Village
1	2	3
11—15—*Concld.*	141	Bhurthala
	142	Zahadpur Tapa Kosli
	147	Jhharoda
	148	Ganwari alias Nehrugarh (Ganwari)
	152	Sudhrana
	156	Jamalpur
	157	Hamayunpur
	160	Jhanswa
	164	Lilodh
	165	Goria
	170	Kohard (Kuharaq)
	174	Karoli
	175	Bawa
	178	Bahala
	184	Khanpur Khurd
	190	Khachroli
	192	Birohar
	197	Matanhal (Matanhail)
	199	Madalsahpur
	201	Mundahera
	202	Redhuwas
	206	Bhurawas
	210	Dhakla
	213	Surehti
	217	Kasni
	224	Khaparwas
	228	Marot
	230	Bhindawas
	232	Kunjia
16—20	2	Siwana (Sewana)
	9	Wazirpur
	14	Dubaldhan Kirmian
	16	Shafipur
	20	Jahazgarh
	21	Mahmudpur Majra
	24	Dhor
	27	Dhandlan
	28	Lakaria
	29	Dighal
	35	Barhana
	39	Seria
	41	Mehrana
	46	Gudha
	54	Kablana
	59	Ukhal Chana
	60	Jahangirpur
	64	Ladpur
	65	Bahamanola
	60	Pelhpa (Pelpa)
	71	Nimana
	81	Nangla
	86	Silani Pana Zalim
	91	Kilrod
	92	Chandpur
	96	Patasni
	98	Luhari
	99	Patoda
	102	Koka
	103	Ahri
	104	Amadalpur
	110	Sarola
	114	Jaitpur
	119	Tumbaheri
	123	Ratanthal
	135	Amboli
	149	Shadat Nagar (Suadat Nagar)
	159	Ladain
	169	Bherangi
	172	Nahar
	177	Nayagaon

APPENDIX 4

List of Villages according to the proportion of Scheduled Castes to the total population by ranges

JHAJJAR TAHSIL

Ranges of Scheduled Castes Population (Percentages)	L. C. No.	Name of Village
1	2	3
16—20—*Concld.*	180	Bahu
	187	Sasroli
	191	Kaliawas
	196	Ruriawas
	198	Mundsa
	200	Akehrimadanpur
	204	Kohandrali (Kundrəli)
	207	Bithia
	212	Samaspur Majra
	220	Chadhwana
	226	Godhri
	229	Karoda
	235	Dawala
	236	Rankhanda
	240	Gawalison
21—30	5	Dhurana
	7	Bisain (Bisahan)
	13	Dubaldhan Bidhan
	51	Surakhpur Tappa Haveli
	67	Sondhi
	68	Fatehpur
	70	Yaqubpur
	72	Munimpur Kukrola
	73	Surah
	75	Kaloi
	80	Kutani
	82	Zahidpur
	83	Untloda
	84	Silana
	89	Gijarod
	97	Batehra
	106	Machhrauli
	107	Asadpur Khera
	113	Neola
	120	Mubarakpur
	122	Bairampur
21—30 *Concld.*	134	Chhawa (Chawa)
	136	Dhania
	150	Jhal
	151	Judi
	153	Salhawas
	161	Jharli
	163	Mohanbari
	173	Bisoha
	186	Dhilanwas (Dhalanwas)
	188	Selanga
	194	Sundrehti
	195	Noganwa
	203	Niwada
	209	Chandol
	214	Hassanpur
	216	Fatehpuri
	227	Islamgarh
	234	Bakhtawarpur—Alias Rayya
	238	Fortpur
	241	Talao
31 and above	8	Berikhas
	12	Bakra
	15	Malikpur
	25	Dojana
	37	Madana Khurd
	49	Bir Sunarwala
	53	Bhadana
	90	Raipur
	121	Mundra
	125	Shadipur
	126	Ahmadpur Partal
	127	Boriawas
	128	Gudiani
	129	Jakhala
	145	Nangal
	146	Kheri

APPENDIX 4

List of Villages according to the proportion of Scheduled Castes to the total population by ranges

JHAJJAR TAHSIL

Ranges of Scheduled Castes Population (Percentages)	L. C. No.	Name of Village
1	2	3
31 and above—*contd.*	155	Dhanirwas
	166	Jholri
	176	Gadhi
	215	Chandpuri
	218	Surakhpur Viran
	219	Kanwah
31 and above—*Concld.*	222	Khetawas
	223	Bambulia
	225	Bir Chhuchhakwas (Birchuchakwas)
	231	Belochpura
	239	Tamaspura

APPENDIX 4

List of Villages according to the proportion of Scheduled Castes to the total population by ranges

BAHADURGARH TAHSIL

Ranges of Scheduled Castes Population (Percentages)	L.C. No.	Name of Village
1	2	3
0—5*	12	Karhouli
	23	Bahadurgarh (Rural)
	27	Kasar
6—10	2	Bhainsru Khurd
	4	Dahkora
	6	Jasaur Kheri
	45	Mahandipur
11—15	1	Bhainsru Kalan
	3	Loharheri
	8	Nilothi
	16	Kulasi
	18	Khairpur
	21	Paranala
	26	Tandaheri
	31	Asoda Todran
	33	Kharhar
	37	Kultana
	39	Chhara
	40	Kheri Asra
	46	Daboda Kalan
	49	Balaur
	53	Barkatabad
	54	Soldha (Solda)
	55	Luksar
	57	Zardakpur
	58	Desalpur
	61	Daboda Khurd
	62	Silothi
	63	Kharman
	69	Gubhana
	70	Majri
	73	Daryapur
	75	Dever Khana
	77	Badsa
	78	Munda Khera
16—20	5	Asauda Sewan
	7	Kheri Jasaur
16—20—*Concld.*	14	Sahoti (Sohti)
	17	Kanonda
	29	Barahi
	30	Jakhauda
	35	Asanda
	36	Bhaproda
	41	Rewari Khera
	42	Mattan
	43	Mandothi
	47	Lawa Khurd
	48	Nuna Majra
	50	Lawa Kalan (Lowa Kalan)
	52	Shidipur (Shedipur)
	59	Shahpur
	60	Bupania
	64	Chhudani (Chudani)
	67	Goela Kalan
	72	Badli
	74	Lagarpur
21—30	9	Khurampur
	10	Barona
	11	Pai
	13	Pahaladpur
	15	Ladrawan
	20	Bahamnoli
	28	Sankhol
	32	Rohad
	51	Isarheri
	65	Dulhera
	66	Kherka Gujar
	79	Asmayalpur
31 and above	19	Mukandpur
	24	Sarai Aurangabad
	56	Gangarwa
	71	Mohmadpur Majra (Mohmood pur Majra)
	76	Lohat

*Excludes villages with no Scheduled Castes Population.

SECTION II
TOWN DIRECTORY

CODES USED IN THE TOWN DIRECTORY

THE CODES USED IN THE TOWN DIRECTORY TOGETHERWITH WHAT THESE STAND FOR ARE INDICATED BELOW

Status—

M. C.	Municipal Committee

STATEMENT—IV

Type of road—

PR	Pûcca Road
KR	Kuccha Road

System of Sewerage—

S	Sewer
OSD	Open Surface Drains
Pt	Pit system

Method of disposal of night soil—

HL	Head Loads
B	Baskets
WB	Wheel Barrows

Source of water supply—

TW	Tubewell water/Handpump
T	Tap Water
W	Well Water

System of storage of water—

OHT	Overhead Tank
BWP	Borewell Pumping system

STATEMENT—V

Medical facilities—

H	Hospital
D	Dispensary
HC	Health Centre
FC	Family Planning Centre
TB	T. B. Clinic
O	Others

Educational facilities—

A	Arts only
AS	Arts and Science only
AC	Arts and Commerce only
ASC	Arts, Science and Commerce

Recognised shorthand typewriting and other vocational training institutions—

O	Others

Public Libraries including reading rooms—

PL	Public Library
RR	Reading Room

TOWN DIRECTORY
STATEMENTS

STATEMENT

Status and

Serial No.	Class, name and civic administration Status of Town	Location Code No.	Name of Tahsil	Area (in sq. kms.)	Number of households including Houseless households (in 1981—Census)	Population and growth	
						1901	1911
1	2	3	4	5	6	7	8
1	III Bahadurgarh (M.C.)	VI	Bahadurgarh	9·00	6,768	5,974	4,990 (—16·47)
2	IV Beri (M. C.)	IV	Jhajjar	2·59	2,063	9,723	7,798 (—19·80)
3	III Jhajjar (M. C.)	V	Jhajjar	6·00	3,873	12,227	10,617 (—13·17)
4	IV Kalanaur (M. C.)	II	Rohtak	5·70	1,962	7,640	De-
5	IV Maham (M. C.)	I	Maham	3·49	1,799	7,824	Declassified
6	I Rohtak (M. C.)	III	Rohtak	22·03	28,634	20,323	20,361 (+0·19)

Growth History

rate of the town at the censuses of							Density	Sex-Ratio		
1921	1931	1941	1951	1961	1971	1981	(1981—Census)	1961 Census	1971 Census	1981 Census
9	10	11	12	13	14	15	16	17	18	19
5,955 (+19·34)	6,963 (+16·93)	8,206 (+17·85)	11,170 (+36·12)	14,982 (+34·13)	25,812 (+72·29)	37,488 (+48·23)	4,165	873	824	850
7,454 (—4·41)	7,877 (+5·67)	9,785 (+24·22)	9,952 (+1·71)	10,840 (+8·92)	12,336 (+13·80)	13,490 (+9·35)	5,208	983	972	949
10,800 (+1·72)	12,232 (+13·26)	13,919 (+13·79)	10,514 (—24·46)	14,234 (+35·38)	18,947 (+33·11)	24,247 (+27·97)	4,041	926	889	861
classified						12,380	2,172	..	..	957
7,820	9,079 (+16·10)	11,145 (+22·76)	8,536 (—23·41)	9,300 (+8·95)	10,541 (+13·34)	11,722 (+11·20)	3,359	928	919	899
25,240 (+23·96)	35,235 (+39·60)	48,148 (+36·65)	71,902 (+49·34)	88,193 (+22·66)	124,755 (+41·46)	166,767 (+33·68)	7,570	863	864	867

STATEMENT

Physical Aspects and

Serial No.	Class and name of Town	Physical Aspects			Name of and road
		Rainfall (in mm.)	Temperature (in centigrade)		State Head quarters
			Maximum	Minimum	
1	2	3	4	5	6
1	III Bahadurgarh	N. A.	N. A.	N. A.	Chandigarh (276)
2	IV Beri	120·0	N. A.	N. A.	Chandigarh (261)
3	III Jhajjar	568·3	N. A.	N. A.	Chandigarh (268)
4	IV Kalanaur	N. A.	N. A.	N. A.	Chandigarh (257)
5	IV Maham	N. A.	N. A.	N. A.	Chandigarh (246)
6	I Rohtak	781·4	N. A.	N. A.	Chandigarh (235)

Notes: —1. 'N.A.' denotes information not available.
2. '..' denotes 'Nil'.

II

Location of Towns, 1979

distance (in kms.) from					
District Headquarters	Sub-division/ Tahsil Headquarters	Nearest City with population of one lakh and more	Railway station	Bus route	Navigable river/ canal (if within 10 kms.)
7	8	9	10	11	12
Rohtak (41)	Bahadurgarh/Bahadurgarh (0)/(0)	Delhi (37)	Bahadurgarh (0)	Bahadurgarh (0)	..
Rohtak (26)	Jhajjar/Jhajjar (9)/(9)	Rohtak (26)	Rohtak (26)	Beri (0)	..
Rohtak (33)	Jhajjar/Jhajjar (0)/(0)	Rohtak (33)	Bahadurgarh (20)	Jhajjar (0)	..
Rohtak (22)	Rohtak/Rohtak (22)/(22)	Rohtak (22)	Rohtak (22)	Kalanaur (0)	..
Rohtak (32)	Rohtak/Maham (32)/(0)	Bhiwani (28)	Bhiwani (28)	Maham (0)	..
Rohtak (0)	Rohtak/Rohtak (0)/(0)	Bhiwani (48)	Rohtak (0)	Rohtak (0)	..

STATEMENT

Municipal

Serial No.	Class and name of Town	Civic administration status (in 1980)	Receipt				
			Receipt through taxes, etc.	Revenue derived from municipal properties and power apart from taxation	Government grant	Loan	Advance
1	2	3	4	5	6	7	8
1	III Bahadurgarh	M. C.	15,659	326	12	24,670	20,967
2	IV Beri	M. C.	865	138	..	300	..
3	III Jhajjar	M. C.	6,741	2,127	630	670	1,912
4	IV Kalanaur	M. C.	2,193	351	250	..	10
5	IV Maham	M. C.	2,527	947	366	560	303
6	I Rohtak	M. C.	75,173	2,180	11,490	2,920	..

Note:— '..' denotes 'Nil'.

III

Finance, 1978-79

(in Rs. '00')		Expenditure (in Rs. '00')						
Other sources	Total receipt	General administration	Public safety	Public health and conveniences	Public works	Public institutions	Others	Total expenditure
9	10	11	12	13	14	15	16	17
5,242	66,876	4,839	1,640	3,626	2,900	146	49,160	62,311
3,366	4,669	1,243	152	933	424	49	1,797	4,598
1,064	13,144	3,986	62	2,419	3,663	..	2,913	13,043
169	2,973	1,205	311	956	255	..	199	2,926
145	4,848	1,330	231	499	923	..	1,244	4,227
..	91,763	4,701	1,470	33,390	9,719	..	41,556	90,836

STATEMENT

Civic and other

Serial No.	Class and name of Town	Civic administration status (in 1980)	Population	Scheduled Castes population	Road length (in kms.)	System of Sewerage	Number of latrines		
							Water borne	Service	Others
1	2	3	4	5	6	7	8	9	10
1	III Bahadurgarh	M.C.	37,488	4,299	PR(4.9)	S, OSD	84	2,350	..
2	IV Beri	M.C.	13,490	1,663	PR (1.0) KR (5.0)	OSD	10	2,750	5
3	III Jhajjar	M.C.	24,247	4,023	PR (3.0) KR (3.0)	S, OSD	..	4,050	..
4	IV Kalanaur	M.C.	12,380	3,716	PR (8.0) KR (0.5)	OSD	10	950	2
5	IV Maham	M.C.	11,722	2,123	PR (5.0) KR (5.0)	OSD	..	1,500	500
6	I Rohtak	M.C.	166,767	21,493	PR (64.0) KR (20·0)	S, OSD	1,270	28,004	..

Notes:—1. 'N.A.' means Capacity Not Available.

2. '..' denotes 'Nil'.

*In case this service is not available in the town, the name of the nearest town, if in the same district or the name of the nearest district, if in the same state or other state where available, alongwith distance from the town, is mentioned.

IV

Amenities, 1979

Method of disposal of night soil	Protected water supply		Fire fighting service*	Electrification (Number of connections)				
	Source of supply	System of storage with capacity in litres (in brackets)		Domestic	Industrial	Commercial	Road lighting (points)	Others
11	12	13	14	15	16	17	18	19
S,WB	T, TK	IG (45,500,000)	Yes	5,112	148	105	511	334
WB	T, TW	IG (227,500) OHT (150,150)	Rohtak (26)	2,478	26	400	179	2
WB,B	T, TW	OHT (136,500) BWP (N.A.)	Bahadurgarh (20)	4,796	192	1,080	550	
B,WB	T, TW	IG (364,000) BWP (N.A.)	Rohtak (22)	3,843	143	555	259	331
WB	T	PT (10,269,350) SR (182,000)	Bhiwani (28)	1,250	65	456	228	9
HL,WB	T, TW	O (1,090,000,000) SR (3,458,000)	Yes	21,135	782	,035	2,815	223

STATEMENT

Civic and other Amenities

Serial No.	Class* and name of Town	Name of slum	Area of slum (in sq. kms.)	Population of slum	Paved roads (in kms.)	System of sewerage
1	2	3	4	5	6	7
1	I Rohtak	1. Ashok Nagar and Saigee Dass Colony	N.A.	4,000	75·00	OSD
		2. Chamaran Ka Karkhana (Hisar Road)	N.A.	2,000	30·00	OSD
		3. Chuni Pura	N.A.	3,000	50·00	OSD
		4. Dehri Gate (Mata Darwaja)	N.A.	1,000	..	S, OSD
		5. Gokaran Talao (Jind Road)	N.A.	4,000	1·50	OSD
		6. Gopal Pura	N.A.	2,500	..	OSD
		7. Kartar Pura	N.A.	1,000	..	OSD
		8. Krishna Colony	N.A.	2,000	..	S, OSD
		9. Old Arya Nagar	N.A.	4,000	75·00	OSD
		10. Para Mohalla	N.A.	6,000	..	S, OSD
		11. Prem Nagar and Chand Nagar	N.A.	4,000	..	OSD
		12. Ram Lila Ground	N.A.	3,000	50·00	OSD
		13. Sahnsi Mohalla (Kachi Garhi)	N.A.	1,500	..	OSD
		14. Saini Anand Pura	N.A.	3,000	0·40	OSD

Notes :—1. N.A. means information Not Available.

2. In column No. 5 the estimated population figures supplied by the Municipal Committee have been given.

3. '..' denotes 'Nil'.

*For Class I and Class II towns only.

IV-A

in Notified Slums, 1979

Number of latrines				Method of disposal of night soil	Number of tap points/ public hydrants installed for supply of protected water	Electrification (Number of Connections)		
Private			Community			Domestic	Road lighting (points)	Others
Water borne	Service	Others						
8	9	10	11	12	13	14	15	16
..	..	..	..	HL	..	250	12	..
..	..	..	..	HL	6	780	16	..
..	..	..	..	HL	34	300	10	..
..	..	..	..	HL	..	320	79	..
..	..	..	..	HL	2	530	4	..
..	..	..	..	HL	..	200	8	..
..	..	..	..	HL	4	470	5	..
..	..	..	..	HL	1	200	14	..
..	..	..	..	HL	2	250	30	..
..	..	..	..	HL	8	870	55	..
..	..	..	..	HL	8	800	15	..
..	..	..	..	HL	2	200	15	..
..	..	..	..	HL	1	1,000	22	..
..	..	..	..	HL	8	300	24	..

STATEMENT

Medical, Educational, Recreational

Serial No.	Class and name of Town	Population	Medical facilities *		Educational			
			Hospitals/ Dispensaries/ T.B. Clinics etc.	Beds in medical institutions noted in column 4	Arts/Science/ Commerce Colleges (of degree level and above)	Medical Colleges	Engineering Colleges	Polytechnics
1	2	3	4	5	6	7	8	9
1	III Bahadurgarh	37,488	H(1) D(2) FC(1)	25	A(2)	Delhi (37)	Delhi (37)	Jhajjar (20)
2	IV Beri	13,490	H(1)	48	ASC(1)	Rohtak (26)	Bhiwani (61)	Jhajjar (9)
3	III Jhajjar	24,247	H(1) FC(1)	25 ..	ASC(1)	Rohtak (33)	Delhi (57)	1
4	IV Kalanaur	12,380	D(1)	4	AC(1)	Rohtak (22)	Bhiwani (26)	Rohtak (22)
5	IV Maham	11,722	D(1)	8	Bhiwani (28)	Rohtak (32)	Bhiwani (28)	Rohtak (32)
6	I Rohtak	166,767	H(5) D(3) T.B.(1) F.C.(2)	1,205 4 .. 22	AS(1), AC(3), ASC(3)	2	Bhiwani (48)	2

Note:—'..' denotes 'Nil'.

*If a medical or educational facility is not available in the town, the name of the nearest town if in the same district or the name of the nearest district if in the same state or other state and its distance from the town where facility is available, is mentioned.

V

and Cultural Facilities, 1979

facilities*						Working Women's hostels with number of seats	Number of Recreational and cultural facilities			
Recognised shorthand, typewriting and vocational training institutions	Higher Secondary, Intermediate/ PUC (Pre-University college/ Junior College level)	Secondary/ Matriculation	Junior Secondary and Middle Schools	Primary Schools	Adult literacy classes/ centres, others		Stadia	Cinema	Auditoria/ Drama/ Community halls	Public libraries including reading rooms
10	11	12	13	14	15	16	17	18	19	20
O(1)	4	5	5	9	Jhajjar (20)	..	..	1	..	PL(1), RR(1)
Jhajjar (9)	2	2	2	5	25	..	..	..	..	PL(1), RR(1)
O(1)	2	3	4	6	15	..	..	1	..	PL(1), RR(1)
Rohtak (22)	1	2	2	4	Beri (29)	..	..	..	..	PL(1)
O(1)	Bhiwani (28)	2	2	2	Jind (28)	..	..	1	..	RR(1)
O(7)	9	21	22	38	Beri (26)	..	..	9	..	PL(3), RR(6)

STATEMENT

Trade, Commerce,

Serial No.	Class and name of of Town	Name of three most important commodities imported			Name of three most important	
		1st	2nd	3rd	1st	2nd
1	2	3	4	5	6	7
1	III Bahadurgarh	Soda Ash	Machinery	Stainless Steel	Sanitary Wares	Glass Tumblers
2	IV Beri	Cotton Seeds	*Ghee*	Sugar	Wheat	Gram
3	III Jhajjar	Wheat	Millet	Barley	Aluminium Utensils	Agricultural Implements
4	IV Kalanaur	Sugar	*Ghee*	Cloth	Wheat	Milk
5	IV Maham	Sugar	Cloth	Cotton Seeds	Foodgrains	*Gur*
6	I Rohtak	Alloy Steel	Zinc	Machinery and Machinery parts	Kitkats	Boring Machine

Note:—'..' denotes 'Nil'.

VI

Industry and Banking, 1979

Commodities exported	Name of three most important commodities manufactured			Number of banks	Number of agri-cultural credit societies	Number of non-agricul-tural credit societies
3rd	1st	2nd	3rd			
8	9	10	11	12	13	14
Lighting fixture parts	Glass Tumblers	Sanitary Wares	*Hawai Chappals*	6	1	..
Fodder	Handloom Cloth	Agricultural Implements	*Desi Jutties*	2	1	7
Leather	Handloom Cloth	Agricultural Implements	*Desi Jutties*	5	3	6
Vegetables	*Ban* Making	Soap	Handloom and Surgical Cloth	3	1	..
Bhoosa	Agricultural Implements	Soap	Handloom Cloth and *Jallies*	3	8	2
Yarn	Precision parts and L.N. Screws	Waste Cotton Yarn	Sodium Silcate	28	3	53

APPENDIX

Towns Showing their Outgrowths with Population

Serial No.	Name of the town with location code No.	Population of core town	Outgrowth	Population of outgrowth
1	2	3	4	5

Not applicable

PART B
PRIMARY CENSUS ABSTRACT

PRIMARY CENSUS ABSTRACT
ROHTAK DISTRICT

Location Code No.	District/Tahsil	Total/ Rural/ Urban	Area in Km.²	Occupied Residential Houses	No.of Households	Total Population (Including Institutional and Houseless Population)		
						P	M	F
1	2	3	4	5	6	7	8	9
6	**Rohtak District**	**T**	**3,841·0†**	**196,234**	**199,140**	**1,341,953**	**712,769**	**629,184**
		R	**3,792·2**	**153,082**	**154,041**	**1,075,859**	**570,753**	**505,106**
		U	**48·8**	**43,152**	**45,099**	**266,094**	**142,016**	**124,078**
	1. Maham Tahsil	T	510·6	20,679	20,830	143,790	76,718	67,072
		R	507·1	18,901	19,031	132,068	70,544	61,524
		U	3·5	1,778	1,799	11,722	6,174	5,548
	2. Rohtak Tahsil	T	1153·5	78,211	80,102	523,191	280,500	242,691
		R	1125·8	49,135	49,506	344,044	184,873	159,171
		U	27·7	29,076	30,596	179,147	95,627	83,520
	3. Jhajjar Tahsil	T	1614·1	62,764	63,076	438,652	229,211	209,441
		R	1605·5	56,863	57,140	400,915	209,258	191,657
		U	8·6	5,901	5,936	37,737	19,953	17,784
	4. Bahadurgarh Tahsil	T	560·5	34,580	35,132	236,320	126,340	109,980
		R	551·5	28,183	28,364	198,832	106,078	92,754
		U	9·0	6,397	6,768	37,488	20,262	17,226

†Total area figures for the district represent "Geographical Area figures" supplied by the Surveyor General. Figures for urban areas are those supplied by the Local Bodies. Area figures for the rural areas are derived by subtracting the urban area from the total area of the district. The total of area figures of tahsils in the district will not tally with the district figures because the former are derived from the villagewise area figures supplied by the Tahsildars.

ABSTRACT

Scheduled Castes			Scheduled Tribes			Literates		
P	M	F	P	M	F	P	M	F
10	11	12	13	14	15	16	17	18
232,692	**124,584**	**108,108**	..	..	..	**570,983**	**402,255**	**168,728**
195,375	**104,330**	**91,045**	..	..	..	**412,263**	**304,798**	**107,465**
37,317	**20,254**	**17,063**	..	..	..	**158,720**	**97,457**	**61,263**
28,612	15,480	13,132	..	..	..	49,543	37,484	12,059
26,489	14,327	12,162	..	..	..	43,236	33,471	9,765
2,123	1,153	970	..	..	..	6,307	4,013	2,294
90,511	49,044	41,467	..	..	..	244,196	164,879	79,317
65,302	35,326	29,976	..	..	..	133,909	98,512	35,397
25,209	13,718	11,491	..	..	..	110,287	66,367	43,920
76,331	40,090	36,241	..	..	..	169,487	124,606	44,881
70,645	37,081	33,564	..	..	..	149,710	111,541	38,169
5,686	3,009	2,677	..	..	..	19,777	13,065	6,712
37,238	19,970	17,268	..	..	..	107,757	75,286	32,471
32,939	17,596	15,343	..	..	..	85,408	61,274	24,134
4,299	2,374	1,925	..	..	..	22,349	14,012	8,337

Location Code No.	District/Tahsil	Total/ Rural/ Urban	Total Main Workers (I—IX)			Main Cultivators (I)			Main Agricultural Labourers (II)		
			P	M	F	P	M	F	P	M	F
1	2	3	19	20	21	22	23	24	25	26	27
6.	**Rohtak District**	**T**	**358,418**	**315,659**	**42,759**	**164,593**	**139,652**	**24,941**	**46,257**	**37,501**	**8,756**
		R	**288,206**	**250,891**	**37,315**	**159,434**	**134,915**	**24,519**	**44,016**	**35,573**	**8,443**
		U	**70,212**	**64,768**	**5,444**	**5,159**	**4,737**	**422**	**2,241**	**1,928**	**313**
1	Maham Tahsil	T	43,606	35,379	8,227	24,306	18,831	5,475	8,268	6,116	2,152
		R	40,625	32,662	7,963	23,652	18,329	5,323	7,995	5,874	2,121
		U	2,981	2,717	264	654	502	152	273	242	31
2	Rohtak Tahsil	T	145,308	127,310	17,998	53,901	44,145	9,756	16,322	13,265	3,057
		R	97,964	83,585	14,379	52,153	42,445	9,708	15,350	12,372	2,978
		U	47,344	43,725	3,619	1,748	1,700	48	972	893	79
3	Jhajjar Tahsil	T	103,862	95,977	7,885	58,147	53,833	4,314	14,850	12,797	2,053
		R	94,521	87,389	7,132	55,949	51,772	4,177	14,150	12,214	1,936
		U	9,341	8,588	753	2,198	2,061	137	700	583	117
4	Bahadurgarh Tahsil	T	65,642	56,993	8,649	28,239	22,843	5,396	6,817	5,323	1,494
		R	55,096	47,255	7,841	27,680	22,369	5,311	6,521	5,113	1,408
		U	10,546	9,738	808	559	474	85	296	210	86

†Total area figures for the district represents "Geographical Area" figures supplied by the Surveyor General. Figures for urban area are those supplied by the Local Bodies. Area for the rural areas are derived by subtracting the urban area from the total area of the district. The total of area figures of tahsils in the district will not tally with the district figures because the former are derived from the villagewise area figures supplied by the Tahsildars.

ABSTRACT

Workers						Marginal Workers			Non-Workers		
Household Industry—Manufacturing, Processing, Servicing and Repairs [V(a)]			Other Workers [III, IV, V(b) & VI to IX]								
P	M	F	P	M	F	P	M	F	P	M	F
28	29	30	31	32	33	34	35	36	37	38	39
10,903	**10,107**	**796**	**136,665**	**128,399**	**8,266**	**61,989**	**13,060**	**48,929**	**921,546**	**384,050**	**537,496**
8,856	**8,199**	**657**	**75,900**	**72,204**	**3,696**	**60,219**	**12,306**	**47,913**	**727,434**	**307,556**	**419,878**
2,047	**1,908**	**139**	**60,765**	**56,195**	**4,570**	**1,770**	**754**	**1,016**	**194,112**	**76,494**	**117,618**
1,577	1,413	164	9,455	9,019	436	10,461	1,892	8,569	89,723	39,447	50,276
1,514	1,362	152	7,464	7,097	367	10,280	1,773	8,507	81,163	36,109	45,054
63	51	12	1,991	1,922	69	181	119	62	8,560	3,338	5,222
4,346	4,055	291	70,739	65,845	4,894	22,685	5,479	17,206	355,198	147,711	207,487
3,007	2,789	218	27,454	25,979	1,475	22,044	5,057	16,987	224,036	96,231	127,805
1,339	1,266	73	43,285	39,866	3,419	641	422	219	131,162	51,480	79,682
3,099	2,919	180	27,766	26,428	1,338	19,279	3,766	15,513	315,511	129,468	186,043
2,773	2,635	138	21,649	20,768	881	18,418	3,600	14,818	287,976	118,269	169,707
326	284	42	6,117	5,660	457	861	166	695	27,535	11,199	16,336
1,881	1,720	161	28,705	27,107	1,598	9,564	1,923	7,641	161,114	67,424	93,690
1,562	1,413	149	19,333	18,360	973	9,477	1,876	7,601	134,259	56,947	77,312
319	307	12	9,372	8,747	625	87	47	40	26,855	10,477	16,378

PRIMARY CENSUS ABSTRACT
MAHAM TAHSIL

MAHAM TAHSIL

Location Code No.	Name of Village (Hadbast No.)	Area of Village in Hectares	No. of occupied Residential Houses	No. of Households	Total Population (Including Institutional & Houseless Population)			Scheduled Castes		Scheduled Tribes		Literates	
					P	M	F	M	F	M	F	M	F
1	2	3	4	5	6	7	8	9	10	11	12	13	14
1	Farmana Khas (112)	2522·00	1,031	1,046	6,856	3,674	3,182	978	759	..	..	1,653	512
2	Farmana Badshahpur (113)	797·00	317	317	2,433	1,298	1,135	221	178	..	..	615	188
3	Bedwa (114)	908·00	112	113	812	430	382	47	45	..	..	205	78
4	Seman (115)	2321·00	837	837	5,890	3,188	2,702	547	422	..	..	1,417	293
5	Bhaini Surjan (116)	1649·00	550	550	3,848	2,078	1,770	584	483	..	..	948	252
6	Bhaini Chanderpal (117)	1589·00	512	512	3,739	1,989	1,750	333	269	..	..	980	198
7	Kheri Maham (118)	852·00	266	279	2,053	1,076	977	233	192	..	..	469	109
8	Maham (Rural) (120)	4532·00	306	306	2,369	1,247	1,122	21	28	..	..	587	166
9	Bhaini Maharajpur (121)	728·00	264	273	1,687	906	781	204	170	..	..	334	45
10	Bhaini Bharon (Bheni Bharu) (122)	1580·00	396	398	2,482	1,297	1,185	289	255	..	..	570	145
11	Sisar Khas (123)	1176·00	601	601	3,978	2,071	1,907	418	383	..	..	878	147
12	Bahelba (103)	3936·00	1,391	1,400	10,308	5,548	4,760	1,054	895	..	..	2,456	569
13	Kharkhra (Kharkra) (104)	965·00	774	777	5,503	2,919	2,584	433	402	..	..	1,365	371
14	Madina Kaursan (105)	1938·00	833	868	5,813	3,114	2,699	357	313	..	..	1,625	577
15	Ajaib (108)	1286·00	651	651	4,771	2,544	2,227	511	435	..	..	1,228	304
16	Bharan (106)	1699·00	696	696	5,094	2,797	2,297	695	546	..	..	1,230	239
17	Shekhupur Titri (119)	366·00	25	25	180	100	80	3	3	..	..	39	8
18	Nindana (107)	3534·00	1,490	1,493	10,268	5,474	4,794	969	866	..	..	2,485	546
19	Bainsi (109)	2207·00	818	818	5,060	2,672	2,388	809	714	..	..	1,560	871
20	Gugaheri (111)	779·00	211	211	1,459	802	657	123	107	..	..	475	202
21	Kharak Jatan (110)	880·00	385	385	2,647	1,418	1,229	315	271	..	..	491	67
22	Lakhan Majra (95)	1800·00	1,040	1,058	7,133	3,889	3,244	730	543	..	..	1,977	675
23	Chandi (93)	2466·00	662	664	4,236	2,200	2,036	736	636	..	..	1,189	552
24	Kherainti (Kheranti) (96)	1052·00	625	635	4,514	2,391	2,123	459	408	..	..	1,244	361
25	Gurawar (97)	1780·00	950	951	6,574	3,498	3,076	591	514	..	..	1,483	350
26	Nidana (98)	959·00	351	353	2,631	1,415	1,216	370	279	..	..	675	230
27	Madina Gindhran (99)	1957·00	742	744	5,151	2,781	2,370	546	477	..	..	1,427	557
28	Mokhra Kherirojh (102)	2,581·00	728	731	5,118	2,691	2,427	703	645	..	..	1,259	368
29	Mokhrakhas (101)	1,790·00	1,139	1,141	8,049	4,302	3,747	823	703	..	..	2,221	642
30	Muradpur Tekna (100)	430·00	198	198	1,412	735	677	225	221	..	..	386	143
	G. Total ..	51,059	18,901	19,031	132,068	70,544	61,524	14,327	12,162	..	..	33,471	9,765

Notes:—1. Where a town and village bear an identical name, the word (Rural) has been added after the name of the village.

2. The area of a village (revenue estate) is based on the information supplied by the revenue Patwari and includes urban area, if any.

CENSUS ABSTRACT

ROHTAK DISTRICT

Main Workers										Marginal Workers		Non-Workers	
Total Main Workers (I—IX)		Cultivators (I)		Agricultural Labourers (II)		Household Industry-Manufacturing, Processing, Servicing and Repairs [V(a)]		Other Workers [III, IV, V(b) & VI to IX]					
M	F	M	F	M	F	M	F	M	F	M	F	M	F
15	16	17	18	19	20	21	22	23	24	25	26	27	28
1,683	191	907	165	384	19	98	..	294	7	113	595	1,878	2,396
624	85	393	79	132	4	15	1	84	1	5	134	669	916
206	1	167	..	16	1	3	..	20	..	30	179	194	202
1,528	303	993	207	249	87	90	2	196	7	44	353	1,616	2,046
1,020	414	577	175	241	226	48	8	154	5	21	101	1,031	1,255
963	215	656	132	155	80	21	1	131	2	9	576	1,017	959
567	38	377	4	75	26	12	4	103	4	14	289	495	650
585	304	351	265	61	32	13	1	160	6	19	47	643	771
433	62	242	23	88	35	12	..	91	4	97	384	376	335
593	25	375	16	80	4	29	1	109	4	81	482	623	678
951	101	586	96	168	2	32	..	165	3	48	511	1,072	1,295
2,727	1,245	1,686	955	454	232	65	13	522	45	182	867	2,639	2,648
1,265	145	822	106	186	28	36	7	221	4	78	397	1,576	2,042
1,408	160	680	117	124	4	117	15	487	24	78	358	1,628	2,181
1,221	131	710	31	162	43	83	24	266	33	17	564	1,306	1,532
1,315	432	714	298	261	108	50	3	290	23	..	25	1,482	1,840
53	29	26	25	20	4	..	..	7	..	..	..	47	51
2,488	1,455	1,515	1,129	457	305	117	15	399	6	204	422	2,782	2,917
1,258	69	341	2	345	39	37	2	535	26	27	15	1,387	2,304
375	14	175	1	51	4	41	..	108	9	49	49	378	594
681	176	377	151	139	20	33	1	132	4	33	189	704	864
1,874	286	948	148	392	99	29	7	505	32	3	134	2,012	2,824
1,051	117	435	30	274	64	33	..	309	23	1	70	1,148	1,849
1,108	182	608	93	197	65	38	9	265	15	15	53	1,268	1,888
1,677	976	981	631	368	320	49	15	279	10	117	475	1,704	1,625
599	79	274	32	115	34	30	4	180	9	4	89	812	1,048
1,200	230	646	101	197	106	45	2	312	21	34	126	1,547	2,014
1,031	80	590	60	156	12	43	7	242	1	247	693	1,413	1,654
1,831	183	1,015	110	228	29	116	9	472	25	203	330	2,268	3,234
347	235	162	141	99	89	27	1	59	4	..	..	388	442
32,662	7,963	18,329	5,323	5,874	2,121	1,362	152	7,097	367	1,773	8,507	36,109	45,054

MAHAM TAHSIL

Location Code No.	Name of Town/ Ward	Area of Town in km.²	No.of occupied residential Houses	No.of Households	Total Population (Including Institutional and Houseless Population)			Scheduled Castes		Scheduled Tribes		Literates	
					P	M	F	M	F	M	F	M	F
1	2	3	4	5	6	7	8	9	10	11	12	13	14
I	Maham (M.C.)	3·49	1,778	1,799	11,722	6,174	5,548	1,153	970	..	..	4,013	2,294
	Ward 1		137	143	978	526	452	3	2	..	..	311	138
	,, 2		213	213	1,322	701	621	179	169	..	..	430	212
	,, 3		135	135	832	437	395	11	8	..	..	362	257
	,, 4		145	145	886	452	434	14	27	..	..	385	285
	,, 5		338	339	2,249	1,164	1,085	261	216	..	..	687	351
	,, 6		170	172	1,110	598	512	100	78	..	..	385	223
	,, 7		155	157	1,066	548	518	12	11	..	..	388	300
	,, 8		128	132	911	459	452	2	..	..	..	366	274
	,, 9		357	363	2,368	1,289	1,079	571	459	..	..	699	254

CENSUS ABSTRACT

ROHTAK DISTRICT

Main Workers										Marginal Workers		Non-Workers	
Total Main Workers (I—IX)		Cultivators (I)		Agricultural Labourers (II)		Household Industry—Manufacturing, Processing, Servicing and Repairs [V(a)]		Other Workers [III, IV, V(b) & VI to IX]					
M	F	M	F	M	F	M	F	M	F	M	F	M	F
15	16	17	18	19	20	21	22	23	24	25	26	27	28
2,717	264	502	152	242	31	51	12	1,922	69	119	62	3,338	5,222
222	4	35	1	45	..	1	1	141	2	2	..	302	448
300	4	8	1	25	..	5	..	262	3	3	4	398	613
204	7	15	..	..	..	..	..	189	7	3	1	230	387
252	17	5	..	..	..	3	..	244	17	..	..	200	417
487	80	161	48	49	21	7	..	270	11	2	4	675	1,001
275	52	66	44	19	1	3	..	187	7	..	..	323	460
267	9	35	..	25	3	1	..	206	6	..	..	281	509
219	5	26	..	..	..	2	..	191	5	..	..	240	447
491	86	151	58	79	6	29	11	232	11	109	53	689	940

PRIMARY CENSUS ABSTRACT
ROHTAK TAHSIL

ROHTAK TAHSIL

Location Code No.	Name of Village (Habitat No.)	Area of Village in Hectares	No. of occupied residential Houses	No. of Households	Total Population (including Institutional and Houseless Population)			Scheduled Castes		Scheduled Tribes		Literates	
					P	M	F	M	F	M	F	M	F
1	2	3	4	5	6	7	8	9	10	11	12	13	14
1	Nandal (94)	634·00	327	327	2,334	1,339	995	215	173	..	..	748	139
2	Kharak Chulanga (Kharakchurangla) (90)	311·00											Un-
3	Chiri (91)	1,999·00	1,060	1,072	7,410	4,058	3,352	789	665	..	..	1,782	441
4	Gurauthi (92) (Gurawthi)	1,720	424	432	3,295	1,797	1,498	518	424	..	..	835	299
5	Ghuskani (86)	404·00	149	160	1,131	625	506	100	79	..	..	294	59
6	Khadwali (85)	1,827·00	876	879	6,363	3,441	2,922	499	407	..	..	1,595	342
7	Katwara (84)	554·00	100	100	655	356	299	191	151	..	..	144	55
8	Sanghi No. 1 (83)	2,274·00	1,030	1,045	7,131	3,784	3,347	485	389	..	..	2,019	795
9	Jasia (82)	1,462·00	753	757	4,738	2,657	2,081	679	501	..	..	1,304	428
10	Sahan Majra (81)	488·00											Un-
11	Susrauli (78)	367·00	87	87	687	362	325	97	83	..	..	200	47
12	Bahmanwas (80)	651·00	273	280	1,840	989	851	271	203	..	..	505	179
13	Basantpur (63)	313·00	176	179	1,250	661	589	230	205	..	..	351	141
14	Makrouli Kalan (64)	1,463·00	670	670	4,580	2,503	2,077	340	246	..	..	1,310	361
15	Makrouli Khurd (75)	474·00	296	296	1,995	1,063	932	167	163	..	..	551	152
16	Bhaiyanpur (66)	639·00	152	163	1,227	661	566	17	15	..	..	349	101
17	Bohar (Boher) (68)	3,235·00	1,544	1,544	9,998	5,394	4,604	1,251	1,073	..	..	3,041	1,260
18	Ladhot (Ladhod) (65)	671·00	303	306	2,217	1,184	1,033	277	228	..	..	622	200
19	Dhamar (62)	1,170·00	463	486	3,348	1,769	1,579	271	253	..	..	843	300
20	Kiloi Khas (60)	1,447·00	638	638	4,492	2,422	2,070	379	332	..	..	1,335	525
21	Kiloi Dopana (61)	1,522·00	500	500	4,304	2,291	2,013	335	310	..	..	1,175	350
22	Bhalot (59)	2,060·00	777	790	5,449	2,945	2,504	437	414	..	..	1,507	644
23	Rurki (54)	1,404·00	725	726	5,148	2,746	2,402	448	402	..	..	1,481	514
24	Polangi (53)	445·00	208	208	1,654	887	767	130	119	..	..	422	131
25	Mungan (55)	469·00	275	275	1,978	1,062	916	329	255	..	..	570	210
26	Asan (56)	1,016·00	517	517	3,592	1,927	1,665	300	249	..	..	1,136	438
27	Bakheta (51)	812·00	347	347	2,460	1,269	1,191	198	195	..	..	645	268
28	Kansala (49)	1,157·00	619	621	4,562	2,409	2,153	271	201	..	..	1,278	619
29	Humayunpur (Humanyunpur) (50)	980·00	503	503	3,590	1,967	1,623	370	312	..	..	1,112	346
30	Rohna (23)	1,125·00	848	848	5,594	2,933	2,661	557	473	..	..	1,715	840
31	Hassangarh (29)	2,146·00	714	726	4,846	2,547	2,299	284	243	..	..	1,575	665
32	Samchana (28)	1,412·00	667	668	4,827	2,624	2,203	365	327	..	..	1,474	440
33	Nayabans (33)	440·00	323	323	2,228	1,197	1,031	249	225	..	..	620	221
34	Kheri Sampla (34)	974·47	960	969	6,249	3,443	2,806	578	495	..	..	2,322	1,112
35	Sampla (36)	806·93	723	732	4,963	2,635	2,328	401	388	..	..	1,675	852
36	Garhi Sampla (35)	506·66	293	293	2,200	1,189	1,011	106	89	..	..	731	280
37	Ismaila 9-B (38)	1,242·00	572	615	4,352	2,323	2,029	432	370	..	..	1,216	486
38	Gijji (32)	661·00	335	335	2,349	1,267	1,082	311	247	..	..	688	216
39	Atail (46)	902·00	477	477	3,352	1,818	1,534	360	295	..	..	876	248
40	Morkheri (48)	717·00	249	249	2,735	1,477	1,258	226	179	..	..	874	323
41	Kisranti (47)	493·71	262	262	1,693	874	819	105	101	..	..	507	203
42	Pakasma (57)	1,261·00	782	782	5,368	2,849	2,519	309	265	..	..	1,643	724
43	Baliana (58)	1,453·00	819	819	5,675	2,993	2,682	539	467	..	..	1,648	682
44	Nunond (43)	772·00	358	358	2,681	1,369	1,312	188	185	..	..	812	310
45	Gandhra (44)	984·00	650	650	4,441	2,378	2,063	481	407	..	..	1,262	452
46	Dataur (45)	695·00	348	348	2,375	1,347	1,028	239	180	..	..	751	215
47	Ismaila-IIB (37)	1,456·00	688	693	5,219	2,838	2,381	335	285	..	..	1,545	586
48	Chulliana (39)	1,163·00	554	554	3,999	2,177	1,822	436	321	..	..	1,162	351
49	Kehrawar (40) (Kahrawar)	1,382·00	841	857	5,934	3,227	2,707	584	476	..	..	1,900	757
50	Karaur (41)	513·54	307	311	2,302	1,210	1,092	153	136	..	..	690	253

CENSUS ABSTRACT

ROHTAK DISTRICT

Main Workers										Marginal Workers		Non-Workers	
Total Main Workers (I—IX)		Cultivators (I)		Agricultural Labourers (II)		Household Industry—Manufacturing, Processing, Servicing and Repairs [V(a)]		Other Workers [III, IV, V(b) & VI to IX]					
M	F	M	F	M	F	M	F	M	F	M	F	M	F
15	16	17	18	19	20	21	22	23	24	25	26	27	28
684 inhabited	15	323	5	119	2	48	1	194	7	13	92	642	888
1,909	942	1,151	759	338	157	123	12	297	14	4	12	2,145	2,398
836	224	444	71	295	149	13	..	84	4	..	1	961	1,273
291	28	124	3	60	2	2	..	105	23	25	193	309	285
1,491	268	881	243	226	13	33	3	351	9	340	1,020	1,610	1,634
174	15	59	4	76	8	20	3	19	..	38	133	144	151
1,636	262	980	185	159	52	64	..	433	25	277	740	1,871	2,345
1,298 inhabited	383	664	329	161	19	56	4	417	31	130	416	1,229	1,282
165	47	104	43	..	1	2	2	59	1	1	..	196	278
449	156	159	113	78	13	14	1	198	29	19	69	521	626
316	239	151	115	66	99	4	..	95	25	1	44	344	306
1,234	400	734	369	85	7	38	5	377	19	12	89	1,257	1,588
533	440	287	333	44	71	1	3	201	33	59	49	471	443
291	148	167	114	4	4	2	..	118	30	1	9	369	409
2,452	208	1,143	57	287	55	64	7	958	89	102	194	2,840	4,202
452	181	276	170	96	7	5	..	75	4	31	20	701	832
835	162	489	102	110	46	61	7	175	7	210	701	724	716
1,003	70	559	25	98	28	29	2	317	15	30	102	1,389	1,898
1,004	150	568	78	144	65	42	2	250	5	73	354	1,214	1,509
1,236	69	662	12	190	33	35	..	349	24	226	379	1,483	2,056
1,258	527	754	315	175	194	28	..	301	18	23	238	1,465	1,637
274	11	170	5	43	4	..	..	61	2	176	347	437	409
432	92	221	72	72	9	48	1	91	10	50	108	580	716
885	94	528	35	147	43	24	3	186	13	55	176	987	1,395
538	4	346	..	55	1	15	2	122	1	36	302	695	885
1,032	178	609	119	95	17	53	18	275	24	164	437	1,213	1,538
975	17	477	5	84	..	9	..	405	12	27	298	965	1,308
1,259	74	624	25	180	20	32	..	423	29	17	321	1,657	2,266
1,179	406	520	278	101	75	36	13	522	40	55	245	1,313	1,648
1,267	504	744	370	138	125	32	3	353	6	..	8	1,357	1,691
551	181	274	166	50	7	23	..	204	8	42	36	604	814
1,654	82	201	10	142	24	99	11	1,212	37	102	185	1,687	2,539
1,291	286	421	259	125	2	99	..	646	25	20	5	1,324	2,037
460	78	224	67	30	6	6	1	200	4	98	260	631	673
991	199	511	153	47	2	39	1	394	43	114	182	1,218	1,648
632	23	299	5	205	14	10	..	118	4	3	42	632	1,017
844	272	415	178	174	86	45	3	210	5	114	280	860	982
658	56	384	38	84	14	32	3	158	1	79	182	740	1,020
374	97	242	92	42	..	13	..	77	5	..	..	500	722
1,323	30	841	8	141	8	58	1	283	13	8	226	1,518	2,263
1,260	182	708	137	245	39	30	..	277	6	101	221	1,632	2,279
614	19	331	7	94	2	12	..	177	10	..	583	755	710
1,076	127	551	115	176	3	32	..	317	9	3	831	1,299	1,105
543	26	239	13	70	8	18	..	216	5	47	163	757	839
1,297	322	609	257	196	51	37	3	455	11	49	98	1,492	1,961
956	159	528	82	161	68	17	2	250	7	178	361	1,043	1,302
1,459	245	626	186	95	12	23	1	715	46	71	154	1,697	2,308
456	25	229	13	54	2	11	..	162	10	..	5	754	1,062

ROHTAK TAHSIL

Location Code No.	Name of Village (Hadbast No.)	Area of Village in Hectares	No. of occupied residential Houses	No. of Households	Total Population (including Institutional and Houseless population)			Scheduled Castes		Scheduled Tribes		Literate	
					P	M	F	M	F	M	F	M	F
1	2	3	4	5	6	7	8	9	10	11	12	13	14
51	Kheri Sadh (42)	929·14	511	533	3,570	1,879	1,691	397	404	..	..	1,031	384
52	Pahrawar (69)	802·00	360	360	2,336	1,263	1,073	237	194	..	..	735	278
53	Karountha (70)	1,217·00	636	638	4,648	2,473	2,175	442	406	..	..	1,526	549
54	Simli (71)	396·00	174	174	1,223	645	578	172	144	..	..	368	197
55	Maina (Miana)(72)	868·00	433	435	3,069	1,688	1,381	296	215	..	..	1,100	416
56	Kanheli (Kanehli) (73)	609·00	259	260	1,709	934	775	109	101	..	..	614	233
57	Sunari Kalan(101)	1,057·00	769	769	5,246	2,836	2,410	818	709	..	..	1,479	525
58	Sunari Khurd (102)	992·00	280	280	2,139	1,114	1,025	99	84	..	..	647	223
59	Dobh (99)	753·00	435	435	2,627	1,447	1,180	346	262	..	..	707	224
60	Jalalpur (100)	88·00											Un-
61	Kutana (96)	574·00	108	108	555	334	221	..	..	..	..	206	76
62	Rohtak (Rural)(74)	3,147·00	178	178	1,023	594	429	16	10	..	..	344	137
63	Para (67)	702·12	158	158	994	550	444	20	13	..	..	364	129
64	Sarai Ahmed (76)	200·32	24	24	178	88	90	15	15	..	..	28	9
65	Chamari (79)	538·63	410	410	2,904	1,606	1,298	225	138	..	..	868	223
66	Nasirpur (77)	270·73	22	22	152	83	69	6	9	..	..	44	11
67	Sunderpur (91)	687·00	381	381	2,556	1,378	1,178	327	286	..	..	661	211
68	Titoli (88)	1,668·00	854	854	6,637	3,613	3,024	575	459	..	..	1,779	463
69	Jindran (87)	362·00	169	169	1,118	611	507	108	88	..	..	272	66
70	Bhagotipur (89)	971·64	499	501	3,376	1,812	1,564	448	375	..	..	1,053	379
71	Samar Gopalpur (90)	2,178·00	727	727	4,756	2,519	2,237	528	475	..	..	1,378	521
72	Bahu Akberpur(94)	2,5138.7	1,143	1,167	8,206	4,449	3,757	731	572	..	..	2,361	870
73	Singhpura (92)	875·00	383	383	2,794	1,565	1,229	450	364	..	..	944	288
74	Bahu Jamalpur (93)	467·00	138	138	1,059	575	484	111	81	..	..	293	100
75	Taja Majra (95)	315·00											Un-
76	Gaddi Kheri (97)	379·00	335	335	2,453	1,319	1,134	181	164	..	..	715	225
77	Bahali Anandpur (98)	795·00	444	444	3,359	1,780	1,579	310	247	..	..	969	271
78	Banyani (123)	1,544·00	603	603	3,794	2,098	1,696	983	759	..	..	943	330
79	Lahli (124)	1,230·00	418	419	2,841	1,495	1,346	462	415	..	..	844	430
80	Anwal (125)	1,893·00	680	688	4,278	2,275	2,003	638	512	..	..	1,217	682
81	Ghari Balab (120)	420·00	203	203	1,362	719	643	150	143	..	..	464	200
82	Patwapur (121)	664·00	277	277	1,767	978	789	412	316	..	..	488	230
83	Taimurpur (Timurpur) (113)	276·00	60	60	399	202	197	50	45	..	..	135	73
84	Sundana (111)	1,552·00	627	628	4,594	2,380	2,214	305	263	..	..	1,247	464
85	Balab (112)	819·00	310	310	2,159	1,135	1,024	272	243	..	..	594	189
86	Maroudi Rangran (122)	680·00	168	174	1,135	599	536	211	211	..	..	315	97
87	Maroudi Jatan(103)	647·00	216	221	1,639	876	763	108	102	..	..	407	101
88	Gurnauthi (Gurana-vthi) (105)	910·00	430	430	3,081	1,632	1,449	458	419	..	..	876	216
89	Kakrana (104)	688·00	234	239	1,995	1,056	939	91	87	..	..	591	118
90	Baland (106)	2,002·00	798	798	5,487	2,930	2,557	385	324	..	..	1,608	453
91	Ritauli (107)	1,102·35	489	502	3,681	1,917	1,764	245	216	..	..	852	247
92	Kabulpur (108)	993·89	430	430	3,219	1,722	1,497	309	257	..	..	819	194
93	Matana (109)	227·83											Un-
94	Masudpur (110)	410·00	113	113	919	470	449	44	33	..	..	250	62
95	Kahnaur (114)	2,762·00	1,192	1,199	6,999	3,631	3,368	1,031	893	..	..	2,110	1,155
96	Sanga Hera (115)	793·00	194	195	1,388	745	643	145	120	..	..	347	60
97	Pilana (116)	1,429·00	505	511	3,387	1,797	1,590	279	244	..	..	847	228
98	Manjha (117)	1,032·00	32	32	182	101	81	..	..	..	..	46	3
99	Kateora (118)	616·00	367	374	2,498	1,328	1,170	157	144	..	..	560	64
100	Nigana (119)	1,932·00	752	755	4,766	2,546	2,220	861	711	..	..	1,492	700

CENSUS ABSTRACT

ROHTAK DISTRICT

Main Workers										Marginal Workers		Non-Workers	
Total Main Workers (I—IX)		Cultivators (I)		Agricultural Labourers (II)		Household Industry—Manufacturing, Processing, Servicing and Repairs [V(a)]		Other Workers [III,IV,V(b) & VI to IX]					
M	F	M	F	M	F	M	F	M	F	M	F	M	F
15	16	17	18	19	20	21	22	23	24	25	26	27	28
894	31	446	17	178	5	6	..	264	9	3	100	982	1,560
558	96	290	87	91	8	5	..	172	1	43	173	662	804
1,051	214	539	149	171	52	41	2	300	11	67	438	1,355	1,523
285	37	156	22	34	12	5	..	90	3	4	25	356	516
801	191	416	162	120	20	49	..	216	9	2	34	885	1,156
383	3	148	..	45	..	7	..	183	3	..	..	551	772
1,255	50	556	7	338	36	49	1	312	6	11	114	1,570	2,246
486	36	304	11	27	22	35	1	120	2	1	1	627	988
739	146	322	25	42	8	17	7	358	106	..	2	708	1,032
inhabited													
184	2	37	..	1	..	..	..	146	2	..	..	150	219
352	5	42	..	2	..	3	..	305	5	1	..	241	424
288	10	63	2	..	1	1	..	224	7	2	1	260	433
41	28	15	19	14	9	..	..	12	..	..	..	47	62
780	536	448	448	97	59	46	15	189	14	52	24	774	738
42	34	23	28	2	6	4	..	13	..	..	..	41	35
637	402	347	316	72	55	22	..	196	31	44	70	697	706
1,547	99	861	48	194	36	65	3	427	12	111	626	1,955	2,299
283	79	150	35	55	32	28	8	50	4	..	..	328	428
797	279	359	193	145	81	34	..	259	5	194	483	821	802
1,194	202	578	110	229	71	4	..	383	21	107	487	1,218	1,548
2,177	105	1,160	44	226	27	83	4	708	30	28	150	2,244	3,502
663	46	246	10	34	7	5	..	378	29	58	101	844	1,082
281	121	163	65	81	54	..	..	37	2	..	..	294	363
inhabited													
603	96	339	68	5	..	18	9	241	19	2	12	714	1,026
865	11	536	..	48	..	14	..	267	11	..	125	915	1,443
1,011	73	346	14	300	35	9	4	356	20	1	3	1,086	1,620
719	30	252	8	201	9	16	1	250	12	7	6	769	1,310
1,151	51	476	5	286	24	21	..	368	22	12	95	1,112	1,857
332	67	201	49	46	10	7	1	78	7	..	..	387	576
513	103	187	37	179	41	..	..	147	25	3	3	462	683
92	10	56	5	12	4	4	..	20	1	42	57	68	130
967	468	661	438	96	15	24	5	186	10	105	97	1,308	1,649
444	33	199	7	102	25	8	..	135	1	45	234	646	757
235	23	101	12	13	3	8	..	113	8	46	93	318	420
351	127	263	123	21	4	2	..	65	..	49	172	476	464
737	17	350	1	46	8	45	..	296	8	5	2	890	1,430
458	35	286	8	28	25	35	1	109	1	45	202	553	702
1,301	124	743	65	142	35	47	1	369	23	8	122	1,621	2,311
746	218	487	208	50	5	29	..	180	5	70	173	1,101	1,373
620	42	314	31	103	4	48	2	155	5	99	191	1,003	1,264
inhabited													
200	1	158	1	8	..	1	..	33	..	100	258	170	190
1,719	186	458	66	406	38	55	12	800	70	25	189	1,887	2,993
303	2	209	..	38	..	21	..	35	2	..	..	442	641
738	74	474	57	69	12	27	3	168	2	103	184	956	1,332
49	13	43	13	..	..	..	..	6	..	..	..	52	68
600	185	429	162	57	10	14	8	100	5	48	57	680	928
1,198	105	438	38	367	50	14	2	379	15	..	..	1,348	2,115

ROHTAK TAHSIL

Location Code No.	Name of Village (Hadbast No.)	Area of Town in Hectares	No. of occupied residential Houses	No. of Households	Total population (Including Institutional and Houseless Population)			Scheduled Castes		Scheduled Tribes		Literates	
					P	M	F	M	F	M	F	M	F
1	2	3	4	5	6	7	8	9	10	11	12	13	14
101	Kalanaur Kalan (126)	2,617·87	192	192	1,461	779	682	136	133	..	..	361	85
102	Kalanaur Khurd (127)	2,626·78	399	399	2,945	1,569	1,376	234	197	..	..	708	185
103	Sampal (128)	1,243·00	401	401	2,537	1,346	1,191	643	607	..	..	722	278
104	Busana (129)	799·00	339	343	2,502	1,344	1,158	319	269	..	..	605	149
105	Kelanga (130)	3,175·00	1,394	1,395	9,900	5,474	4,426	751	636	..	..	2,189	603
106	Kharak Khurd(132)	1,048·00	446	450	2,976	1,604	1,372	397	319	..	..	774	241
107	Kharak Kalan(131)	1,116·00	1,242	1,263	8,948	4,783	4,165	983	872	..	..	2,218	774
108	Kherari (133)	670·00	232	242	1,708	904	804	469	430	..	..	503	218
	Grand Total	115,401	49,135	49,506	344,044	184,873	159,171	35,326	29,976	..	..	98,512	35,397

Notes:—(1) Where a town and village bear an identical name, the word (Rural) has been added after the name of the village.

(2) The area of a village (revenue estate) is based on the information supplied by the revenue Patwari and includes urban area, if any.

CENSUS ABSTRACT

ROHTAK DISTRICT

Main Workers										Marginal Workers		Non-Workers	
Total Main Workers (I—IX)		Cultivators (I)		Agricultural Labourers (II)		Household Industry—Manufacturing, Processing, Servicing and Repairs [V(a)]		Other Workers [III,IV,V(b) & VI to IX]					
M	F	M	F	M	F	M	F	M	F	M	F	M	F
15	16	17	18	19	20	21	22	23	24	25	26	27	28
297	65	178	48	14	3	12	2	93	12	80	173	402	444
735	163	385	61	271	102	..	..	79	..	..	..	834	1,213
637	128	222	40	228	77	7	..	180	11	37	78	672	985
565	319	263	186	175	117	7	4	120	12	15	1	764	838
2,422	26	1,547	8	362	16	87	..	426	2	42	145	3,010	4,255
739	30	381	7	85	3	53	..	220	20	23	73	842	1,269
2,275	64	1,096	4	383	25	98	3	698	32	68	292	2,440	3,809
418	15	147	..	176	10	12	1	83	4	25	210	461	579
3,585	14,379	42,445	9,708	12,372	25,978	2,789	218	25,979	1,475	5,057	16,987	96,231	127,805

ROHTAK TAHSIL

Location Code No.	Name of Town/ Ward	Area of Town in km.²	No.of occupied residential Houses	No.of Households	Total Population (including Institutional and Houseless Population)			Scheduled Castes		Scheduled Tribes		Literates	
					P	M	F	M	F	M	F	M	F
1	2	3	4	5	6	7	8	9	10	11	12	13	14
II	KALANAUR (M.C.)	5·70	1,957	1,962	12,380	6,327	6,053	2,012	1,704	..	..	3,804	2,492
	Ward 1		979	984	6,273	3,203	3,070	1,170	997	..	..	1,858	1,176
	2		978	978	6,107	3,124	2,983	842	707	..	..	1,946	1,316

CENSUS ABSTRACT

ROHTAK DISTRICT

Main-Workers										Marginal Workers		Non-Workers	
Total Main Workers (I—IX)		Cultivators (I)		Agricultural Labourers (II)		Household Industry—Manufacturing, Processing, Servicing, and Repairs[V(a)]		Other Workers [III, IV,V(b) & VI to IX]					
M	F	M	F	M	F	M	F	M	F	M	F	M	F
15	16	17	18	19	20	21	22	23	24	25	26	27	28
2,688	166	500	34	387	25	66	8	1,735	99	68	58	3,571	5,829
1,312	63	171	3	126	4	47	8	968	48	57	58	1,834	2,949
1,376	103	329	31	261	21	9	..	767	51	11	..	1,737	2,880

ROHTAK TAHSIL

Location Code No.	Name of Town/ Ward		Area of Town in Km²	No. of occupied residential Houses	No. of Households	Total Population (including Institutional & Houseless Population)			Scheduled Castes		Scheduled Tribes		Literates	
						P	M	F	M	F	M	F	M	F
1	2		3	4	5	6	7	8	9	10	11	12	13	14
III	ROHTAK (M.C.)		22·03	27,119	28,634	166,767	89,300	77,467	11,706	9,787	..	..	62,563	41,488
	Ward	1		909	947	6,013	3,297	2,716	1,040	827	..	..	1,601	620
	,,	2		637	637	4,426	2,331	2,095	225	198	..	..	1,281	684
	,,	3		710	825	5,367	2,897	2,470	1,849	1,621	..	..	950	314
	,,	4		745	892	5,306	2,933	2,373	242	141	..	..	1,969	1,380
	,,	5		750	759	5,105	2,648	2,457	24	23	..	..	2,138	1,599
	,,	6		767	851	5,110	2,662	2,448	4	3	..	..	2,093	1,681
	,,	7		519	557	3,275	1,674	1,601	47	50	..	..	1,300	977
	,,	8		652	668	4,530	2,397	2,133	573	514	..	..	1,266	760
	,,	9		678	759	4,451	2,366	2,085	5	8	..	..	1,816	1,229
	,,	10		848	875	5,215	2,740	2,475	412	346	..	..	2,034	1,381
	,,	11		726	728	4,681	2,555	2,126	1,270	1 064	..	..	1,114	329
	,,	12		787	865	5,140	2,697	2,443	928	879	..	..	1,633	1,065
	,,	13		806	809	4,849	2,532	2,317	146	135	..	..	1,824	1,413
	,,	14		722	722	4,352	2,249	2,103	561	490	..	..	1,634	1,226
	,,	15		630	660	4,345	2,346	1,999	24	21	..	..	1,820	1,230
	,,	16		810	849	5,007	2667	2,340	409	327	..	..	1,965	1,363
	,,	17		851	926	5,373	2,866	2,507	417	344	..	..	2,173	1,535
	,,	18		818	819	5,248	2,805	2,443	1,017	850	..	..	1,832	1,161
	,,	19		705	740	5,135	2,714	2,421	277	231	..	..	1,876	1,334
	,,	20		975	1 094	6,002	3,278	2,724	185	150	..	..	2,281	1,350
	,,	21		770	877	4,987	2,599	2,388	29	33	..	..	2,093	1,605
	,,	22		1,286	1,330	7,140	4,069	3,071	228	164	..	..	3,136	1,740
	,,	23		1,071	1 084	5.581	2,900	2,681	108	85	..	..	2,435	1,912
	,,	24		1,114	1,114	6,020	3,336	2,684	587	456	..	..	2,539	1,635
	,,	25		802	809	4,261	2,182	2,079	6	6	..	..	1,626	1,276
	,,	26		792	813	4,228	2,159	2,069	18	14	..	..	1,572	1,220
	,,	27		831	831	4,582	2 396	2,186	158	162	..	..	1,737	1,242
	,,	28		1,041	1,094	5,910	3,132	2,778	75	71	..	..	2,565	1,982
	,,	29		945	948	4,918	2,596	2,322	145	107	..	..	2,001	1,469
	,,	30		793	857	4,845	2,579	2,266	94	87	..	..	2,037	1,407
	,,	31		1,213	1,394	6,250	3,512	2,738	318	205	..	..	2,461	1,310
	,,	32		622	681	4,528	2,481	2,047	210	126	..	..	1,691	976
	,,	33		794	820	4,587	2,705	1,882	75	49	..	..	2,070	1,019

CENSUS ABSTRACT

ROHTAK DISTRICT

Main Workers													
Total Main Workers (I—IX)		Cultivators (I)		Agricultural Labourers (II)		Household Industry—Manufacturing, Processing, Servicing and Repairs [V(a)]		Other Workers [III, IV, V(b) & VI to IX]		Marginal Workers		Non-Workers	
M	F	M	F	M	F	M	F	M	F	M	F	M	F
15	16	17	18	19	20	21	22	23	24	25	26	27	28
41,037	3,453	1,200	14	506	54	1,200	65	38,131	3,320	354	161	47,909	73,853
1,520	38	83	4	81	15	35	3	1,321	16	6	20	1,771	2,658
1,066	31	164	1	15	..	14	..	873	30	..	..	1,265	2,064
1,331	107	71	1	1	1	45	1	1,214	104	..	2	1,566	2,361
1,615	80	83	..	22	1	22	..	1,488	79	5	14	1,313	2,279
1,338	58	..	..	..	..	..	1	1,338	57	1	2	1,309	2,397
1,372	106	12	..	6	..	54	8	1,300	98	22	6	1,268	2,336
769	34	4	1	4	..	9	2	752	31	1	1	904	1,566
1,119	64	43	..	37	14	21	..	1,018	50	..	1	1,278	2,068
1,091	52	42	..	2	..	4	1	1,043	51	25	6	1,250	2,027
1,304	64	13	..	102	5	79	..	1,110	59	1	8	1,435	2,403
1,158	148	295	..	78	..	75	..	710	148	69	2	1,328	1,976
1,276	150	3	..	9	6	89	2	1,175	142	21	12	1,400	2,281
1,187	83	8	..	..	..	12	5	1,167	78	5	4	1,340	2,230
1,021	91	3	..	10	..	21	5	987	86	5	3	1,223	2,009
1,113	25	..	..	..	..	21	1	1,092	24	..	..	1,233	1,974
1,332	64	7	1	17	..	103	5	1,205	58	8	5	1,327	2,271
1,355	97	15	1	3	..	167	2	1,170	94	3	6	1,500	2,404
1,326	108	36	..	5	2	65	..	1,220	106	38	26	1,441	2,309
1,333	59	21	..	16	..	31	4	1,265	55	13	2	1,368	2,360
1,502	84	31	..	5	..	17	..	1,449	84	2	5	1,774	2,635
1,175	130	2	..	..	..	5	3	1,168	127	58	10	1,366	2,248
1,626	166	157	..	10	5	7	3	1,452	158	21	5	2,422	2,900
1,279	257	17	1	14	..	21	3	1,227	253	4	1	1,617	2,423
1,271	446	15	1	8	2	1	1	1,247	442	2	..	2,063	2,238
992	113	3	1	4	..	3	..	982	112	..	..	1,190	1,966
938	95	4	..	..	..	43	7	891	88	2	..	1,219	1,974
1,184	102	1	..	1	..	13	..	1,169	102	2	6	1,210	2,078
1,477	201	24	2	..	..	31	4	1,422	195	1	1	1,654	2,576
1,151	128	5	..	2	..	17	3	1,127	125	4	5	1,441	2,189
1,195	106	10	..	3	..	49	..	1,133	106	..	..	1,384	2,160
1,597	102	24	..	46	3	45	1	1,482	98	13	5	1,902	2,631
888	36	3	..	1	..	73	..	811	36	22	3	1,571	2,008
1,136	28	1	..	4	..	8	..	1,123	28	..	..	1,569	1,854

PRIMARY CENSUS ABSTRACT
JHAJJAR TAHSIL

JHAJJAR TAHSIL

Location Code No.	Name of Village (Hadbast No.)	Area of Village in Hectares	No. of occupied residential Houses	No. of Households	Total Population (Including Institutional and Houseless Population)			Scheduled Castes		Scheduled Tribes		Literates	
					P	M	F	M	F	M	F	M	F
1	2	3	4	5	6	7	8	9	10	11	12	13	14
1	Majra (135)	2,605.00	981	995	6,793	3,486	3,307	488	496	..	..	1,789	638
2	Siwana (Sewana) (134)	1,286.00	462	462	3,362	1,750	1,612	283	248	..	..	730	204
3	Chimni (132)	770·11	468	469	3,233	1,624	1,609	181	154	..	..	821	423
4	Dubaldhan Ghikan (133)	1,463·00	328	328	2,499	1,327	1,172	170	146	..	..	658	195
5	Dhurana (131)	721·00	313	313	1,989	1,028	961	225	206	..	..	505	151
6	Bhutian (126)	717·00											Un-
7	Bisain (Bisahan (125)	640·00	274	274	1,973	997	966	209	207	..	..	519	206
8	Berikhas (128)	1,185.00	80	83	577	359	218	196	184	..	..	95	11
9	Wazirpur (123)	637·00	229	229	1,736	950	786	149	130	..	..	489	112
10	Baghpur (129)	651·00	288	288	1,941	1,069	872	160	111	..	..	616	188
11	Beri Dopana (124)	1,020·00							Total	population	and	part area of	
12	Bakra (127)	400·00	134	146	992	525	467	175	137	..	..	257	72
13	Dubaldhan Bidhan (130)	1,543·04	528	528	3,813	11,992	1,821	389	394	..	..	842	241
14	Dubaldhan Kirmian (136)	1,857·88	480	481	3,526	1,872	1,654	359	332	..	..	830	246
15	Malikpur (138)	815·00	89	89	637	307	330	119	135	..	..	168	35
16	Shafipur (139)	701·31	229	229	1,654	858	796	179	145	..	..	482	187
17	Paharipur (137)	555·00	196	201	1,643	846	797	127	120	..	..	392	117
18	Achhej (Achej) (119)	559·27	304	304	2,093	1,124	969	154	134	..	..	572	135
19	Palra (120)	577·00	296	296	2,045	998	1,047	132	131	..	..	642	303
20	Jahazgarh (121)	1,178·00	496	496	3,703	1,979	1,724	360	312	..	..	1,200	454
21	Mahmudpur Majra (122)	1,527.26	451	453	3,117	1,672	1,445	304	265	..	..	858	321
22	Khatiwas (113)	587·19	376	376	2,380	1,194	1,186	160	156	..	..	793	316
23	Kheri Khumar (111)	666·10	522	524	3,460	1,772	1,688	194	166	..	..	1,096	476
24	Dhor (110)	1,072·81	338	356	2,667	1,426	1,241	266	216	..	..	898	362
25	Dojana (3-N)	1,400.60	777	786	5,172	2,738	2,434	995	867	..	..	1,413	560
26	Gochhi (8)	1,005.00	610	618	4,302	2,270	2,032	340	258	..	..	1,311	558
27	Dhandlan (7)	891·00	301	301	2,468	1,292	1,176	218	206	..	..	743	299
28	Lakaria (6)	465·00	121	121	897	449	448	84	91	..	..	269	115
29	Dighal (2)	2,211.00	1,611	1,613	11,570	6,092	5,478	972	821	..	..	3,243	1,284
30	Bhambhewa (1)	544·00	371	371	2,545	1,379	1,166	150	137	..	..	798	283
31	Dewana (3)	434·00	83	83	643	341	302	15	19	..	..	179	50
32	Mamian (5)	444·00											Un-
33	Raipur (Raipur Viran) (11)	402·00											Un-
34	Gangtan (4)	460·93	165	165	1,222	621	601	52	48	..	..	370	177
35	Barhana (15)	1,859.10	863	864	6,575	3,452	3,123	689	593	..	..	1,682	631
36	Chhochhi (Chochi) (13)	543·89	238	238	1,759	925	834	96	76	..	..	544	183
37	Madana Khurd (12)	348·43	192	192	1,432	784	648	267	200	..	..	437	160
38	Madana Kalan (10)	634·13	225	225	1,707	924	783	118	88	..	..	647	245
39	Seria (9)	666·91	277	279	2,080	1,040	1,040	188	196	..	..	617	297
40	Chimanpura (Ifatkharnagar alias Chimanpura) (1-N)	131·12	171	171	1,097	569	528	73	69	..	..	337	87
41	Mehrana (2-N)	1,475.87	581	586	4,369	2,304	2,065	465	411	..	..	1,181	328
42	Birdhana (108)	1,087.78	483	483	3,755	1,996	1,759	287	257	..	..	1,022	348
43	Gorawar (106)	683·91	160	160	1,256	640	616	98	90	..	..	367	156
44	Tatarpur (105)	161·87											Un-
45	Jondhi (107)	452·00	218	219	1,625	806	819	94	105	..	..	511	265
46	Gudha (109)	707·00	262	262	1,948	1,058	890	178	141	..	..	637	185
47	Jhajjar (Rural)(100)	3,460·01	139	139	1,223	714	509	60	51	..	..	483	117
48	Kaimalgarh (102)	321·72	19	19	127	65	62	4	5	..	..	48	27
49	Bir Sunarwala (103)	521·63	31	31	169	96	73	55	44	..	..	48	8
50	Nangali (Nangali Viran) (101)	254·95	4	4	24	14	10	..	..	..	..	13	7

CENSUS ABSTRACT

ROHTAK DISTRICT

Total Main Workers (I—IX)		Main Workers: Cultivators (I)		Agricultural Labourers (II)		Household Industry—Manufacturing, Processing, Servicing and Repairs [V(a)]		Other Workers [III, IV, V(b) & VI to IX]		Marginal Workers		Non-Workers	
M	F	M	F	M	F	M	F	M	F	M	F	M	F
15	16	17	18	19	20	21	22	23	24	25	26	27	28
1,391	191	827	138	192	34	36	5	336	14	28	270	2,067	2,846
711	96	445	78	112	13	35	..	119	5	7	250	1,032	1,266
598	52	354	2	68	38	17	..	159	12	79	203	947	1,354
551	12	319	5	110	2	2	..	120	5	77	139	699	1,021
450	69	266	54	72	4	28	6	84	5	11	41	567	851
inhabited													
414	13	264	..	32	3	9	1	109	9	7	63	576	890
219	24	..	..	64	16	2	..	153	8	..	..	140	194
382	3	217		77	1	5	..	83	2	45	15	523	768
447	3	222	..	75	..	9	..	141	3	..	..	622	869
the Village has come within the municipal limits of Beri M.C.													
201	7	86	..	53	5	13	..	49	2	2	..	322	460
763	49	428	5	116	32	55	..	164	12	66	325	1,163	1,447
705	69	368	24	115	39	33	..	189	6	121	195	1,046	1,390
93	93	52	49	23	43	1	..	17	1	10	39	204	198
337	107	280	78	54	27	6	2	37	..	1	..	480	689
344	54	225	38	49	13	13	..	57	3	..	1	502	742
503	109	334	93	32	11	2	..	135	5	1	..	620	860
387	9	281	6	35	..	6	..	65	3	..	2	611	1,036
877	94	434	62	118	11	15	..	310	21	28	92	1,074	1,538
750	15	507	2	109	2	10	2	124	9	2	2	920	1,428
506	24	279	9	51	3	27	6	149	6	48	31	640	1,131
728	5	492	2	68	..	12	..	156	3	5	5	1,039	1,678
635	106	381	27	140	74	17	..	97	5	60	191	731	944
1,213	66	230	5	400	36	69	11	514	14	53	106	1,472	2,262
910	15	443	1	141	..	40	..	286	14	46	36	1,314	1,981
555	8	333	2	100	..	..	..	122	6	8	187	729	981
195	2	137	..	31	..	1	..	26	2	..	..	254	446
2,474	111	1,278	6	352	61	71	..	773	44	81	51	3,537	5,316
592	36	363	43	35	1	28	..	166	3	..	..	787	1,130
101	24	75	21	1	..	..	..	25	3	..	1	240	277
inhabited													
inhabited													
275	3	189	..	19	..	9	..	58	3	8	..	338	598
1,458	64	871	38	280	8	38	..	269	18	28	91	1,966	2,968
383	3	251	..	5	..	21	..	106	3	..	..	542	831
364	17	137	2	98	3	3	..	126	12	..	..	420	631
422	26	181	18	59	1	3	..	179	7	..	2	502	755
436	76	252	42	61	25	..	..	123	9	..	..	604	964
179	23	109	..	27	20	..	..	43	3	..	..	390	505
1,036	11	604	1	203	4	29	5	200	1	46	452	1,222	1,602
906	59	551	30	150	4	40	3	165	22	16	151	1,074	1,549
258	..	162	..	48	..	6	..	42	..	31	301	351	315
inhabited													
360	63	250	38	39	19	1	..	70	6	..	3	446	753
468	7	278	2	40	2	6	..	144	3	5	..	585	883
278	3	177	2	12	..	..	..	89	1	6	48	430	458
32	4	20	2	3	2	..	..	9	..	..	..	33	58
55	..	35	..	14	..	..	..	6	..	..	1	41	72
7	..	6	..	..	..	..	..	1	..	..	..	7	10

JHAJJAR TAHSIL

Location Code No.	Name of Village (Hadbast No.)	Area of Village in Hectares	No. of occupied residential Houses	No. of Households	Total Population (Including Institutional and Houseless Population)			Scheduled Castes		Scheduled Tribes		Literates	
					P	M	F	M	F	M	F	M	F
1	2	3	4	5	6	7	8	9	10	11	12	13	14
51	Surakhpur Tappa Haveli (104)	291·00	231	231	1,611	839	772	165	167	..	..	502	220
52	Bhadari (94)	792·00	451	451	3,169	1,606	1,563	201	188	..	..	897	443
53	Bhadana (95)	181·00	67	67	551	280	271	96	87	..	..	168	83
54	Kablana (92)	683·00	327	328	2,542	1,330	1,212	236	214	..	..	682	276
55	Sekhupur Jat (96)	322·00	154	154	1,111	551	560	42	43	..	..	317	105
56	Boria (97)	169·00	92	92	688	359	329	39	38	..	..	125	36
57	Bazidpur Tappa Haveli (98)	176·00	131	131	958	484	474	37	53	..	..	230	49
58	Sikanderpur (99)	334·67	142	142	1,156	596	560	31	28	..	..	268	29
59	Ukhal Chana(264)	798·43	365	365	2,530	1,321	1,209	230	194	..	..	742	247
60	Jahangirpur (265)	1004·01	519	520	3,459	1,826	1,633	292	274	..	..	940	315
61	Khungai (91)	652·75	268	271	1,897	1,037	860	115	111	..	..	607	228
62	Kheri Jat (89)	423·29	336	341	2,568	1,368	1,200	169	142	..	..	795	242
63	Faizabad (87)	428·15	120	120	913	457	456	37	45	..	..	294	140
64	Ladpur (86)	467·81	299	299	2,075	1,089	986	185	201	..	..	624	231
65	Bahamnola (270)	557·65	208	208	1,532	839	693	170	143	..	..	426	127
66	Pelhpa (Pelpa) (85)	729·00	238	238	1,795	936	859	173	148	..	..	592	231
67	Sondhi (83)	608·00	160	160	1,130	618	512	161	111	..	..	364	116
68	Fatehpur (80)	458·10	106	106	832	454	378	118	104	..	..	239	50
69	Khalekpur (Khaljkpur) (81)	148·11	5	5	42	23	19	..	..	..	..	15	1
70	Yaqubpur (82)	1025·00	235	236	1,843	968	875	264	259	..	..	442	167
71	Nimana (84)	403·00	153	153	1,151	606	545	101	97	..	..	332	86
72	Munimpur Kukrola (269)	670·00	166	167	1,303	650	653	145	137	..	..	324	116
73	Surah (266)	466·00	178	178	1,393	740	653	167	141	..	..	430	103
74	Durina (267)	383·00	3	3	14	13	1	1	..	..	..	5	1
75	Kaloi (268)	681·00	218	218	1,541	816	725	209	184	..	..	436	157
76	Aurangpur (273)	509·00	116	116	767	409	358	54	44	..	..	198	58
77	Sheojipura (Shivjipura) (272)	191·00	4	4	29	15	14	..	..	..		12	8
78	Bir Dadri (271)	230·00	4	4	13	5	8	..	..	..	..	4	2
79	Dadri Toe (275)	1,034·00	215	215	1,731	940	791	149	117	..	..	415	67
80	Kutani (276)	818·26	100	101	725	395	330	82	76	..	..	222	131
81	Nangla (274)	389·30	112	112	697	358	339	61	56	..	..	145	39
82	Zahidpur (255)	458·00	161	161	1,000	509	491	99	115	..	..	219	50
83	Untloda (257)	478·00	108	108	721	388	333	90	76	..	..	200	44
84	Silana (259)	1,042·86	379	379	2,763	1,466	1,297	320	313	..	..	862	322
85	Silani Panakeso (263)	764·84	364	364	2,420	1,256	1,164	131	121	..	..	771	329
86	Silani Pana Zalim (262)	789·93	296	296	2,114	1,123	991	179	151	..	..	635	264
87	Babra (261)	442·72	145	145	1,102	599	503	76	66	..	..	320	98
88	Saloda (234)	592·05	281	281	2,125	1,110	1,015	161	140	..	..	540	155
89	Gijarod (260)	598·93	159	159	1,031	548	483	143	106	..	..	267	45
90	Raipur (236)	284·00	118	118	821	428	393	153	147	..	..	188	57
91	Kilrod (235)	464·00	174	174	1,115	584	531	122	96	..	..	289	105
92	Chandpur (239)	357·00	106	106	746	379	367	63	62	..	..	224	71
93	Dadanpur (238)	597·00	215	216	1,531	808	727	129	105	..	..	453	131
94	Khakhana (237)	198·70	96	96	814	426	388	53	62	..	..	211	56
95	Sabili (258)	277·21	85	85	630	320	310	18	15	..	..	190	29
96	Patasni (256)	323·34	104	104	787	385	402	70	75	..	..	217	113
97	Batòhra (254)	1,008.46	228	228	1,570	831	739	205	178	..	..	388	129
98	Luhari (250)	1,588.37	396	396	2,987	1,582	1,405	290	248	..	..	817	246
99	Patoda (249)	1,984.95	616	618	4,770	2,471	2,299	410	436	..	..	1,286	354
100	Khèri Talka Patoda (251)	1,593.00	287	287	2,311	1,233	1,078	182	136	..	..	700	267

CENSUS ABSTRACT

ROHTAK DISTRICT

Main Workers										Marginal Workers		Non-Workers	
Total Main Workers (I—IX)		Cultivators (I)		Agricultural Labourers (II)		Household Industry—Manufacturing, Processing, Servicing and [Repairs V(a)]		Other Workers [III, IV, V(b) & VI to IX]					
M	F	M	F	M	F	M	F	M	F	M	F	M	F
15	16	17	18	19	20	21	22	23	24	25	26	27	28
342	8	220	7	50	1	6	..	66	..	..	..	497	764
696	246	481	232	53	9	49	..	113	5	3	5	907	1,312
103	..	51	..	37	..	4	..	11	..	..	..	177	271
511	20	296	5	69	8	19	1	127	6	19	75	800	1,117
266	43	173	36	29	3	4	1	60	3	2	13	283	504
177	1	106	..	9	..	..	..	62	1	..	43	182	285
248	2	158	..	4	..	..	..	86	2	..	23	236	449
236	21	196	21	7	..	1	..	32	..	30	132	330	407
611	54	321	11	48	1	25	..	217	42	38	27	672	1,128
809	66	418	22	118	18	6	..	267	26	..	1	1,017	1,566
434	8	264	1	35	1	17	..	118	6	12	137	591	715
511	85	284	34	63	44	2	1	162	6	13	26	844	1,089
171	16	77	13	10	..	6	..	78	3	..	..	286	440
467	87	262	69	54	14	12	..	139	4	..	..	622	899
366	3	219	1	85	..	7	..	55	2	..	..	473	690
403	3	252	..	10	..	14	..	127	3	..	..	533	856
239	14	119	2	71	9	5	1	44	2	..	..	379	498
199	4	151	4	8	..	2	..	38	..	..	2	255	372
9	..	9	..	..	..	..	..	..	..	..	..	14	19
501	225	240	68	165	156	13	..	83	1	1	11	466	639
265	105	164	87	48	18	5	..	48	..	3	3	338	437
305	39	224	11	40	25	..	..	41	3	5	166	340	448
280	72	128	29	60	41	11	..	81	2	..	..	460	581
13	..	2	..	11	..	..	..	..	..	..	..	..	1
399	104	213	88	94	12	4	1	88	3	1	1	416	620
183	190	134	168	25	22	3	..	21	..	..	..	226	168
7	..	7	..	..	..	..	..	..	..	..	..	8	14
5	..	5	..	..	..	..	..	..	..	..	..	..	8
489	7	306	4	86	2	9	..	88	1	..	..	451	784
156	..	110	..	35	..	..	..	11	..	..	..	239	330
178	..	103	..	55	..	2	..	18	..	..	..	180	339
220	12	147	5	39	7	5	..	29	..	27	194	262	285
166	4	90	1	46	3	12	..	18	..	17	111	205	218
545	39	264	10	28	13	31	5	222	11	190	511	731	747
553	134	342	96	41	11	15	..	155	27	1	64	702	966
463	95	250	84	47	2	9	..	157	9	13	22	647	874
312	1	225	..	49	1	1	..	37	..	..	..	287	502
554	12	384	7	91	..	6	..	73	5	..	31	556	972
233	..	110	..	87	..	6	..	30	..	..	..	315	483
198	12	102	8	74	3	1	..	21	1	1	1	229	380
218	7	143	1	47	4	2	1	26	1	13	28	353	496
174	26	102	13	25	11	8	1	39	1	..	2	205	339
370	328	188	219	91	101	11	..	80	8	18	36	420	363
158	18	103	17	6	..	13	..	36	1	..	94	268	276
116	11	80	8	20	3	1	..	15	..	1	19	203	280
139	12	83	5	23	5	2	..	31	2	30	75	216	315
389	6	221	1	97	2	17	2	54	1	37	175	405	558
675	26	350	6	150	13	18	1	157	6	17	76	890	1,303
1,017	103	606	84	195	16	25	..	191	3	38	330	1,416	1,866
553	3	393	1	87	1	1	..	72	1	16	11	664	1,064

JHAJJAR TAHSIL

VILLAGE PRIMARY

Location Code No.	Name of Village (Hadbast No.)	Area of Village in Hectares	No. of occupied residential Houses	No. of Households	Total Population (Including Institutional and Houseless Population)			Scheduled Castes		Scheduled Tribes		Literates	
					P	M	F	M	F	M	F	M	F
1	2	3	4	5	6	7	8	9	10	11	12	13	14
101	Kulana (248)	667·00	120	120	856	475	381	69	49	..	..	273	85
102	Koka (247)	450·00	97	97	660	359	301	72	61	..	..	234	160
103	Ahri (246)	733·00	260	260	1,862	1,013	849	201	156	..	..	505	104
104	Amadalpur (252)	556·00	155	155	1,084	558	526	88	84	..	..	345	87
105	Kahari (253)	557·00	137	137	1,002	549	453	78	66	..	..	233	43
106	Machhrauli (240)	1,087.37	444	444	2,974	1,577	1,397	358	304	..	..	899	317
107	Asadpur Khèra(241)	494·00	113	113	875	465	410	111	90	..	..	243	53
108	Khudan (242)	1,040.00	523	523	3,505	1,883	1,622	264	243	..	..	892	252
109	Isarhèra (243)	228·00											
110	Sarola (244)	318·08	142	143	1,071	558	513	88	78	..	..	298	Un-83
111	Chhapar (Chapar) (245)	731·66	304	304	2,143	1,127	1,016	152	135	..	..	669	255
112	Usmanpur (181)	374·73	207	207	1,340	674	666	47	51	..	..	361	100
113	Nèola (182)	543·00	165	165	1,160	593	567	125	114	..	..	346	117
114	Jaitpur (187)	535·00	160	160	1,314	678	636	132	123	..	..	392	145
115	Girdharpur (225)	384·00	102	102	751	410	341	47	41	..	..	196	53
116	Babèpur (224)	346·00	103	103	703	337	366	42	49	..	..	196	106
117	Jatwara I(192)	379·00	119	119	825	413	412	21	22	..	..	244	84
118	Dharoli (191)	385·00	185	185	1,181	606	575	80	73	..	..	303	124
119	Tumbahèri (188)	886·00	330	330	2,307	1,156	1,151	208	208	..	..	591	137
120	Mubarakpur (186)	230·00	87	87	767	420	347	101	90	..	..	222	50
121	Mundra (184)	302·00	53	53	346	195	151	113	91	..	..	104	19
122	Bairampur (183)	372·00	109	113	813	419	394	110	104	..	..	250	36
123	Ratanthal (180)	1,120.00	403	403	3,055	1,660	1,395	311	234	..	..	857	213
124	Surakhpur Tappa Kosli (179)	304·00	166	166	1,207	645	562	88	53	..	..	303	56
125	Shadipur (178)	234·00	37	37	236	129	107	128	107	..	..	53	15
126	Ahmadpur Partal (177)	495·00	82	82	665	330	335	121	119	..	..	168	28
127	Boriawas (176)	239·00	30	30	247	138	109	61	53	..	..	71	11
128	Gudiani (175)	1,018.00	471	474	3,293	1,731	1,562	559	514	..	..	971	362
129	Jakhala (185)	681·00	185	185	1,033	552	481	179	194	..	..	296	93
130	Malasiawas (189)	281·00	30	30	227	121	106	13	13	..	..	81	20
131	Gugod (174)	475·00	243	243	1,499	767	732	98	93	..	..	438	151
132	Kahanarwas (173)	326·00	187	187	1,098	521	577	56	57	..	..	320	155
133	Kosli (172)	1,112.87	1,252	1,312	7,588	3,788	3,800	530	508	..	..	2,469	1,375
134	Chhawa (Chawa) (190)	272·00	112	112	720	361	359	77	74	..	..	210	78
135	Amboli (193)	622·00	200	200	1,443	739	704	123	111	..	..	288	48
136	Dhania (164)	507·00	131	131	907	469	438	136	119	..	..	210	61
137	Bhakali (165)	584·00	318	318	2,033	1,027	1,006	125	114	..	..	601	223
138	Nathèra (166)	419·00	154	155	1,009	506	503	45	50	..	..	307	118
139	Surèhli (167)	418·00	209	217	1,444	716	728	60	58	..	..	401	193
140	Shamnagar (168)	384·00	164	164	1,380	696	684	105	105	..	..	406	153
141	Bhurthala (171)	328·00	115	115	739	344	395	45	51	..	..	206	118
142	Zahad pur Tapa Kosli (170)	214·00	118	118	735	391	344	51	34	..	..	260	56
143	Tumna (169)	379·00	249	252	1,759	870	889	84	78	..	..	505	194
144	Lulahir (Lula Ahir) (7-N)	542·68	246	246	1,700	839	861	71	61	..	..	508	217
145	Nangal (3/1-N)	399·01	76	76	528	297	231	182	140	..	..	156	23
146	Kheri (4-N)	486·00	143	145	1,068	545	523	250	237	..	..	293	73
147	Jhharoda (5-N)	432·00	262	262	1,810	949	861	131	141	..	..	542	126
148	Ganwari alias Nehrugarh (Ganwari) (6-N)	842·00	362	362	2,652	1,381	1,271	220	180	..	..	671	161
149	Shadatnagar (Suadatnagar)(8-N)	532·00	192	192	1,305	605	700	110	118	..	..	364	206
150	Jhal (9-N)	746·23	259	261	1,598	821	777	189	157	..	..	459	193

CENSUS ABSTRACT

ROHTAK DISTRICT

Main Workers										Marginal Workers		Non-Workers	
Total Main Workers (I—IX)		Cultivators (I)		Agricultural Labourers (II)		Household Industry—Manufacturing, Processing, Servicing and Repairs [V(a)]		Other Workers [III, IV, V(b) and VI to IX]					
M	F	M	F	M	F	M	F	M	F	M	F	M	F
15	16	17	18	19	20	21	22	23	24	25	26	27	28
194	..	110	..	48	..	10	..	26	..	37	42	244	339
112	..	71	..	29	..	..	..	12	..	..	25	247	276
451	94	306	46	86	48	10	..	49	..	23	191	539	564
243	36	142	5	60	31	1	..	40	..	4	..	311	490
288	..	273	..	..	..	..	..	15	..	..	..	261	453
663	62	307	42	138	11	27	1	191	8	59	211	855	1,124
206	3	103	..	28	..	8	..	67	3	..	3	259	404
783	4	470	1	114	..	29	..	170	3	22	..	1,078	1,618
inhabited 246	.	173	..	34	..	2	..	37	..	..	..	312	513
515	10	328	2	68	..	41	1	78	7	1	1	611	1,005
272	38	200	33	19	5	6	..	47	..	..	..	402	628
235	8	154	1	33	7	12	..	36	..	30	16	328	543
306	1	171	..	102	..	..	..	33	1	..	..	372	635
184	2	150	..	16	2	2	..	16	..	..	..	226	339
142	4	73	..	33	..	1	..	35	4	..	1	195	361
144	7	105	..	8	5	3	..	28	2	..	..	269	405
186	3	113	..	16	1	1	..	56	2	19	35	401	537
531	4	341	3	48	..	39	..	103	1	3	..	622	1,147
184	25	99	14	..	..	..	..	85	11	2	8	234	314
96	9	44	9	12	..	2	..	38	..	..	62	99	80
176	85	118	78	21	4	..	..	37	3	..	..	243	309
829	23	378	2	86	8	29	7	336	6	14	89	817	1,283
245	2	195	1	16	1	2		32	..	89	192	311	368
56	1	13	..	6	..	3	..	34	1	1	2	72	104
120	..	95	..	10	..	..	..	15	..	14	63	196	272
58	..	33	..	1	..	2	..	22	..	..	11	80	98
769	62	225	3	18	36	65	5	461	18	13	108	949	1,392
224	11	130	2	24	7	10	..	60	2	19	189	309	281
53	1	18	..	6	..	5	..	24	1	1	3	67	102
299	1	178	..	24	..	19	..	78	1	27	155	441	576
168	1	120	..	22	..	5	..	21	1	..	..	353	576
1,365	83	296	27	59	..	104	2	906	54	33	138	2,390	3,579
163	21	99	13	7	5	6	1	51	2	13	111	185	227
327	5	221	3	11	1	30	1	65	..	29	143	383	556
205	73	123	67	24	5	7	..	51	1	15	86	249	279
416	4	269	3	35	..	10	..	102	1	36	303	575	699
227	2	195	..	10	..	1	1	21	1	12	..	267	501
340	3	244	1	28	..	2	..	66	2	11	193	365	532
276	16	175	9	31	3	2	2	68	2	5	12	415	656
126	3	86	2	3	..	6	..	31	1	17	3	201	389
161	49	104	42	10	5	6	1	41	1	13	12	217	283
329	8	177	7	32	..	17	..	103	1	14	210	527	671
286	14	174	7	30	4	4	..	78	3	2	18	551	829
104	1	58	1	23	..	..	..	23	..	31	65	162	165
218	14	154	5	14	8	6	..	44	1	26	127	301	382
411	1	264	..	66	..	23	..	58	1	1	..	537	860
579	11	365	6	58	2	9	1	147	2	17	200	785	1,060
251	25	146	12	23	11	8	..	74	2	..	1	354	674
313	1	193	1	9	..	11	..	100	..	..	..	508	776

JHAJJAR TAHSIL

Location Code No.	Name of Village (Hadbast No.)	Area of Village in Hectares	No. of occupied residential Houses	No. of Households	Total Population (Including Institutional and Houseless Population)			Scheduled Castes		Scheduled Tribes		Literates	
					P	M	F	M	F	M	F	M	F
1	2	3	4	5	6	7	8	9	10	11	12	13	14
151	Judi (11-N)	394·16	260	260	1,752	897	855	205	182	..	..	509	191
152	Sudhrana (12-N)	442·31	143	143	1,257	657	600	95	85	..	..	351	65
153	Salhawas (163)	1,470.61	626	626	4,001	2,059	1 942	426	401	..	..	1,022	290
154	Dhana (162)	354·09	130	130	884	458	426	34	29	..	..	232	44
155	Dhanirwas (161)	330·22	136	186	909	475	434	162	144	..	..	207	46
156	Jamalpur (160)	474·28	132	133	939	475	464	56	58	..	..	266	109
157	Hamayunpur (159)	458·10	190	190	1,199	642	557	95	85	..	..	395	118
158	Birar (199)	549·96	222	234	1,529	784	745	79	66	..	..	458	199
159	Ladain (158)	913·36	320	320	2,120	1.071	1,049	205	210	..	..	657	270
160	Jhanswa (156)	1,072.00	306	306	2,168	1,118	1,050	176	152	..	..	613	188
161	Jharli (154)	948·00	294	301	2 103	1,080	1,023	260	226	..	..	489	200
162	Bazidpur Tappa Birohar (152)	206·00	25	25	179	92	87	..	..	..	..	48	21
163	Mohanbari (155)	518·00	159	159	984	522	462	138	124	..	..	275	79
164	Lilodh (13-N)	900·00	330	345	2,268	1,125	1,143	181	154	..	..	697	329
165	Goria (14-N)	1,463.00	409	409	2,932	1,538	1,394	179	211	..	..	804	249
166	Jholri (26-N)	639·00	228	228	1,630	828	802	374	367	..	..	437	116
167	Khursaid Nagar (27-N)	512·00	71	71	509	255	254	..	..	..	..	139	48
168	Mamtazpura (28-N)	271·00	99	99	700	370	330	..	..	..	..	198	76
169	Bherangi (29-N)	417·00	151	151	1,139	573	566	124	107	..	..	339	117
170	Kohard (Kuharaq) (30-N)	398·00	249	249	1,581	783	798	107	117	..	..	443	241
171	Bir Sarkar (9/1-N)	174·00											Un-
172	Nahar (10-N)	838·00	551	551	3,528	1,788	1,740	357	336	..	..	1,104	482
173	Bisoha (24-N)	651·13	180	180	1,198	608	590	169	158	..	..	334	95
174	Karoli (23-N)	787·91	320	321	2,190	1,097	1,093	114	119	..	..	587	197
175	Bawa (22-N)	1,106.80	414	414	2,674	1,349	1,325	180	188	..	..	744	269
176	Gadhi (25-N)	255·35	81	81	490	256	234	110	95	..	..	117	33
177	Nayagaon (21-N)	519·61	268	268	1,892	968	924	155	146	..	..	464	104
178	Bahala (20-N)	424·10	131	131	1,068	524	544	58	60	..	..	272	71
179	Khera Tharu (19-N)	390·92	63	63	462	220	242	..	..	..	..	108	51
180	Bahu (18-N)	1,575·01	756	756	4,860	2,573	2,287	495	419	..	..	1,254	443
181	Chak Kharji Bahu (18/1N)	210·03											Un-
182	Khorra (17-N)	1,041·00	489	489	3,308	1,749	1,559	166	135	..	..	806	164
183	Khanpur Kalan (16-N)	642·00	151	151	1,142	620	522	51	42	..	..	311	81
184	Khanpur Khurd (15-N)	1,093·00	391	391	2,731	1,374	1,357	212	198	..	..	690	217
185	Jhamri (151)	643·00	225	228	1,581	856	725	51	48	..	..	415	93
186	Dhilanwas (Dhalanwas (150)	522·00	138	138	1,025	569	456	136	92	..	..	165	15
187	Sasroli (153)	1,078·00	450	452	2 177	1,144	1,033	205	203	..	..	495	125
188	Selanga (149)	1,116.00	268	288	1,999	1,020	979	258	242	..	..	403	115
189	Mankawas (148)	138·00											Un-
190	Khachroli (147)	405·00	185	185	1,293	702	591	71	77	..	..	374	70
191	Kaliawas (146)	438·00	197	197	1,378	711	667	139	139	..	..	377	144
192	Birohar (145)	2,251.00	637	637	4,445	2,307	2,138	308	317	..	..	1,003	258
193	Maliawas (144)	201·00	104	104	656	326	330	4	5	..	..	120	43
194	Sundrehti (157)	1,211.00	228	228	1,578	833	745	228	189	..	..	348	113
195	Noganwa (143)	700·00	226	226	1,722	928	794	235	215	..	..	299	42
196	Ruraiwas (142)	761·00	203	208	1,537	839	698	159	136	..	..	381	74
197	Matanhal (Matanhail)) (141)	2,744.94	918	919	6,471	3,363	3,108	456	382	..	..	1,873	893
198	Mundsa (202)	704·14	195	196	1,424	746	678	136	141	..	..	334	61
199	Madalsahpur (201)	282·47	121	121	864	453	411	55	51	..	..	263	109
200	Akehr Imadanpur (200)	1,785.04	544	552	3,755	1,970	1,785	356	367	..	..	939	260

CENSUS ABSTRACT

ROHTAK DISTRICT

Main Workers										Marginal Workers		Non-Workers	
Total Main Workers (I—IX)		Cultivators (I)		Agricultural Labourers (II)		Household Industry—Manufacturing, Processing, Servicing and Repairs [V(a)]		Other Workers [III, IV, V(b) & VI to IX]					
M	F	M	F	M	F	M	F	M	F	M	F	M	F
15	16	17	18	19	20	21	22	23	24	25	26	27	28
312	1	182	..	31	..	15	..	84	1	37	365	548	489
254	30	160	..	19	24	12	6	63	..	23	144	380	426
917	50	389	44	176	1	36	..	316	5	..	40	1,142	1,852
193	61	113	53	31	7	5	..	44	2	1	26	264	339
183	..	98	..	51	..	4	..	30	..	..	..	292	434
205	..	150	..	25	..	6	..	24	..	..	1	270	463
295	11	181	1	38	9	14	1	62	..	3	155	344	391
281	93	199	47	34	46	1	..	47	..	25	45	478	607
409	13	235	4	53	7	16	..	105	2	1	3	661	1,033
460	3	289	1	63	..	20	2	88	..	2	57	656	990
438	14	216	2	114	2	2	..	106	10	2	2	640	1,007
29	..	27	..	..	..	..	..	2	..	..	7	63	80
249	2	153	..	44	1	..	..	52	1	5	17	268	443
392	5	219	2	17	..	14	..	142	3	58	436	675	702
547	14	355	12	16	..	24	..	152	2	68	419	923	961
378	7	205	..	94	4	13	2	66	1	..	..	450	795
103	7	83	6	..	..	2	..	18	1	..	1	152	246
144	13	115	13	6	..	2	..	21	..	1	16	225	301
221	..	*146*	..	*36*	..	*10*	..	*29*	..	..	..	352	*566*
316	..	238	..	29	..	2	..	47	..	1	..	466	798
inhabited													
733	31	312	18	80	2	40	2	301	9	..	2	1,055	1,707
215	11	115	8	41	..	3	..	56	3	7	89	386	490
444	11	320	8	46	1	9	1	69	1	20	168	633	914
553	108	383	92	50	10	13	1	107	5	1	10	795	1,207
97	49	41	20	43	29	3	..	10	..	..	4	159	181
375	32	268	20	60	11	9	..	38	1	1	222	592	670
221	9	171	8	21	1	2	..	27	..	..	34	303	501
95	1	85	1	..	..	..	..	10	..	23	113	102	128
1,198	165	513	25	169	101	44	9	472	30	6	92	1,369	2,030
inhabited													
756	56	466	35	79	13	16	3	195	5	36	474	957	1,029
277	1	209	..	10	..	9	..	49	1	3	97	340	424
566	22	391	17	36	1	27	..	112	4	41	167	767	1,168
351	4	253	3	13	..	6	1	79	..	17	113	488	608
207	..	128	..	46	..	2	..	31	..	7	16	355	440
478	10	333	7	52	3	11	..	82	..	38	304	628	719
420	32	287	13	50	18	3	1	80	..	..	..	600	947
inhabited													
270	1	208	..	27	..	1	..	34	1	..	1	432	589
261	75	155	54	17	15	15	1	74	5	49	163	401	429
960	90	597	66	144	13	25	..	194	11	19	75	1,328	1,973
155	182	135	176	6	5	..	..	14	1	..	..	171	148
374	3	229	1	87	2	9	..	49	..	8	214	451	528
383	2	267	2	25	..	..	..	91	..	..	..	545	792
294	10	245	1	2	..	8	..	39	9	32	82	513	606
1,309	154	847	136	117	4	42	1	303	13	103	168	1,951	2,786
326	15	230	12	51	2	4	..	41	1	..	1	420	662
220	..	174	..	2	..	2	..	42	..	..	..	233	411
802	25	539	13	79	1	38	7	146	4	90	99	1,078	1,661

JHAJJAR TAHSIL

Location Code No.	Name of Village (Hadbast No.)	Area of Village in Hectares	No. of occupied residential Houses	No. of Households	Total Population (including Institutional & Houseless Population)			Scheduled Castes		Scheduled Tribes		Literates	
					P	M	F	M	F	M	F	M	F
1	2	3	4	5	6	7	8	9	10	11	12	13	14
201	Mundahera (198)	808·15	430	441	2,747	1,358	1,389	140	162	..	..	758	298
202	Redhuwas (219)	369·88	131	131	828	441	387	62	63	..	..	156	57
303	Niwada (220)	248·07	93	93	732	405	327	102	71	..	..	167	12
204	Kohandrali (Kundrali) (221)	395·78	120	120	786	400	386	74	76	..	..	243	98
205	Nilaheri (197)	507·87	271	271	1,877	974	903	68	58	..	..	608	171
206	Bhurawas (194)	1,050.55	330	333	2,394	1,253	1,141	183	181	..	..	661	207
207	Bithla (195)	619·97	180	180	1,282	666	616	131	113	..	..	342	85
208	Bhikhanpur Viran (196)	320·00											Un-
209	Chandol (222)	331·84	137	137	911	452	459	138	126	..	..	187	13
210	Dhakla (223)	831·21	530	530	3,664	1,893	1,771	211	200	..	..	1,196	459
211	Subana (226)	807·74	358	358	2,383	1,196	1,187	111	118	..	..	720	326
212	Samaspur Majra (227)	697·00	267	267	1,683	883	800	175	125	..	..	496	133
223	Surehti (233)	794·00	338	338	2,502	1,333	1,169	202	180	..	..	737	257
214	Hassanpur (211)	713·00	143	143	1,102	580	522	132	136	..	..	315	98
215†	Chandpuri (231)	171·58	12	12	55	28	27	27	27	..	..	12	2
216	Fatehpuri (232)	162·28	125	125	910	507	403	128	96	..	..	281	74
217	Kasni (228)	856·30	447	447	3,082	1,657	1,425	205	176	..	..	833	212
218†	Surakhpur Viran (229)	282·06	1	1	5	3	2	3	2	..	..	2	..
219	Kanwa'i (230)	294·00	43	43	283	154	129	109	90	..	..	72	8
220	Chadhwana (218)	329·00	145	145	958	520	438	85	74	..	..	199	42
221	Koilpuri (217)	600·95	238	238	1578	852	726	86	67	..	..	446	87
222	Khetawas (205)	651·13	112	112	821	436	385	301	250	..	..	163	33
223	Bambulia (203)	242·81	103	103	677	349	328	125	122	..	..	214	84
224	Khaparwas (204)	349·24	139	139	1,082	583	499	81	59	..	..	305	102
225	Bir Chhuchhakwas (Birchuchakwas) (118)	1,519.57	172	172	1,284	682	602	492	436	..	..	293	60
226	Godhri (140)	333·05	157	157	1,104	598	506	94	85	..	..	309	86
227	Islamgarh (117)	994·30	310	310	2,229	1,197	1,032	304	283	..	..	552	137
228	Marot (206)	696·05	333	333	2,609	1,387	1,222	174	160	..	..	737	223
229	Karoda (213)	496·95	116	116	943	498	445	97	90	..	..	250	56
230	Bhindawas (214)	412·00	184	184	1,352	699	653	75	83	..	..	379	88
231	Belochpura (216)	367·04	107	107	629	342	287	151	127	..	..	182	69
232	Kunia (212)	321·72	141	141	963	512	451	67	46	..	..	203	17
233	Shahjahanpur (215)	433·00	36	36	336	181	155	8	6	..	..	97	29
234	Bakhtawarpur alias Rayya (210)	817·00	251	251	1,849	974	875	211	204	..	..	549	184
235	Dawala (209)	713·00	338	339	2,569	1,359	1,210	242	209	..	..	697	156
236	Rankhanda (208)	403·00	57	57	399	222	177	42	37	..	..	125	28
237	Kheri Hosdarpur (207)	598·00	138	138	927	483	444	36	48	..	..	271	80
238	Fortpur (115)	195·86	78	78	542	280	262	70	63	..	..	166	70
239	Tamaspura (116)	318·08	75	75	544	290	254	140	128	..	..	200	121
240	Gawalison (114)	672·00	294	294	2,126	1,137	989	196	179	..	..	638	173
241	Talao (112)	1,101.94	353	353	2,504	1,298	1,206	287	237	..	..	690	254
	G. Total	1,61,408·80	56,863	57,140	400,915	209,258	191,657	37,081	33,564	..	..	111,541	38,169

†Although entered as "Be-Chirag" (un-inhabited) in the revenue record, the population shown against this village was enumerated at the time of 1981—Census

Notes:—(1) Where a town and village bear an identical name, the word (Rural) has been added after the name of the village.

(2) The area of a village (revenue estate) is based on the information supplied by the Revenue Patwari and includes urban area, if any.

Main Workers										Marginal Workers		Non-Workers	
Total Main Workers (I—IX)		Cultivators (I)		Agricultural Labourers (II)		Household Industry-Manufacturing, Processing, Servicing and Repairs [V(a)]		Other Workers [III,IV V(b) & VI to IX]					
M	F	M	F	M	F	M	F	M	F	M	F	M	F
15	16	17	18	19	20	21	22	23	24	25	26	27	28
496	99	297	66	35	20	39	10	125	3	41	131	821	1,159
154	12	110	3	20	9	10	..	14	..	1	1	286	374
169	3	104	..	50	..	2	..	13	3	11	..	225	324
119	7	91	5	4	..	4	..	20	2	32	1	249	378
400	43	291	42	..	..	21	..	88	1	27	38	547	822
369	15	297	9	3	1	4	..	65	5	117	265	767	861
299	11	205	3	41	7	11	..	42	1	14	42	353	563
inhabited													
173	..	73	..	51	..	13	..	36	..	..	..	279	549
905	11	547	2	114	1	30	2	214	6	..	..	988	1,760
430	2	272	..	51	..	7	..	100	2	..	..	766	1,185
291	2	213	..	9	..	20	..	49	2	56	..	536	798
576	19	330	..	73	10	38	1	135	8	..	..	757	1,150
261	..	151	..	32	..	31	..	47	..	..	..	319	522
17	..	..	..	16	..	..	..	1	..	..	..	11	27
180	3	114	..	33	1	..	..	28	2	..	..	327	400
724	33	440	30	157	1	10	..	117	2	..	..	933	1,392
2	..	..	..	2	..	..	..	..	..	..	..	1	2
72	..	14	..	46	..	1	..	11	..	..	..	82	129
238	26	162	23	37	3	1	..	38	..	1	..	281	412
401	18	314	18	43	..	4	..	40	..	..	..	451	708
185	9	82	2	70	6	5	1	28	..	..	..	251	376
163	2	86	..	44	1	7	..	26	1	..	1	186	325
244	13	170	12	34	1	4	..	36	..	..	..	339	486
289	6	217	..	36	5	2	..	34	1	..	..	393	596
245	31	192	25	14	6	4	..	35	..	11	27	342	448
493	18	316	5	112	11	2	2	63	..	..	..	704	1,014
611	60	404	40	107	13	11	..	89	7	32	310	744	852
210	4	156	..	15	1	4	1	35	2	30	143	258	298
239	2	175	1	13	..	3	..	48	1	94	262	366	389
171	11	41	..	52	6	14	..	64	5	17	56	154	220
199	..	149	..	24	..	2	..	24	..	40	..	273	451
84	4	66	2	3	..	..	..	15	2	40	101	57	50
382	130	176	7	99	99	15	1	92	23	85	120	507	625
638	31	394	19	146	12	13	..	85	..	9	14	712	1,165
93	1	70	..	8	1	1	..	14	..	..	..	129	176
237	17	183	8	32	9	1	..	21	..	1	33	245	394
115	71	67	50	25	19	2	..	21	2	10	28	155	163
99	10	47	2	27	6	5	2	20	..	35	16	156	228
529	27	361	21	86	..	16	..	66	6	11	7	597	955
525	30	293	20	116	8	20	1	96	1	32	12	741	1,164
87,389	7,132	51,772	4,177	12,214	1,936	2,635	138	20,768	881	3,600	14,818	118,269	169,707

JHAJJAR TAHSIL **URBAN PRIMARY**

Location Code No.	Name of Town/ Ward (Hadbast No.)	Area of Town in Km²	No. of occupied residential Houses	No. of Households	Total Population (including Institutional & Houseless population)			Scheduled Castes		Scheduled Tribes		Literates	
					P	M	F	M	F	M	F	M	F
1	2	3	4	5	6	7	8	9	10	11	12	13	14
IV	BERI (M.C.)	2·59	2,061	2,063	13,490	6,922	6,568	845	818	..	..	4,187	2,012
	Ward 1		334	334	2,131	1,062	1,069	381	398	..	..	614	220
	" 2		179	179	1,281	669	612	10	10	..	..	392	167
	" 3		160	160	1,091	556	535	..	..	..	..	365	209
	" 4		180	182	1,332	720	612	30	17	..	..	450	256
	" 5		185	185	1,134	564	570	..	..	..	..	375	266
	" 6		125	125	757	404	353	8	7	..	..	299	177
	" 7		167	167	1,111	551	560	..	..	..	..	373	214
	" 8		131	131	826	466	360	..	..	..	..	312	99
	" 9		105	105	745	379	366	10	11	..	..	244	114
	" 10		303	303	1,809	924	885	406	375	..	..	429	153
	" 11		192	192	1,273	627	646	..	..	..	..	334	137

CENSUS ABSTRACT

ROHTAK DISTRICT

Main Workers										Marginal Workers		Non-Workers	
Total Main Workers (I—IX)		Cultivators (I)		Agricultural Labourers (II)		Household Industry—Manufacturing, Processing, Servicing and Repairs [V(a)]		Other Workers [III,IV, V(b) & VI to IX]					
M	F	M	F	M	F	M	F	M	F	M	F	M	F
15	16	17	18	19	20	21	22	23	24	25	26	27	28
2,756	178	1,057	8	210	31	85	2	1,404	137	78	216	4,088	6,174
412	61	97	1	30	..	44	..	241	60	11	45	639	963
290	4	214	..	3	..	1	..	72	4	..	..	379	608
263	9	159	..	..	..	1	1	103	8	..	..	293	526
242	13	114	1	4	..	1	..	123	12	53	2	425	597
177	8	16	1	1	1	1	..	159	6	..	..	387	562
162	8	17	..	1	..	5	..	139	8	..	..	242	345
207	18	60	4	3	..	2	..	142	14	5	32	339	510
191	6	40	..	..	..	..	..	151	6	..	..	275	354
160	2	113	..	..	..	..	..	47	2	..	1	219	363
406	43	63	1	166	29	30	1	147	12	4	11	514	831
246	6	164	..	2	1	..	..	80	5	5	125	376	515

JHAJJAR TAHSIL

URBAN PRIMARY

Location Code No.	Name of Town/ Ward	Area of Town in Km²	No. of occupied residential Houses	No. of Households	Total Population (Including Institutional & Houseless Population)			Scheduled Castes		Scheduled Tribes		Literates	
					P	M	F	M	F	M	F	M	F
1	2	3	4	5	6	7	8	9	10	11	12	13	14
V	JHAJJAR (M.C.)	6·00	3,840	3,873	24,247	13,031	11,216	2,164	1,859	..	..	8,878	4,700
	Ward 1		397	397	2,240	1,232	1,008	424	366	..	..	888	431
	" 2		340	340	2,082	1,112	970	247	219	..	..	717	345
	" 3		269	269	1,738	940	798	135	112	..	..	676	414
	" 4		229	229	1,596	847	749	218	175	..	..	524	203
	" 5		232	233	1,442	764	678	10	9	..	..	611	407
	" 6		330	331	2,376	1,346	1,030	77	58	..	..	918	397
	" 7		227	227	1,483	797	686	45	43	..	..	548	255
	" 8		301	313	1,782	894	888	78	96	..	..	717	534
	" 9		323	323	1,909	1,031	878	193	140	..	..	747	440
	" 10		265	267	1,793	966	827	240	195	..	..	644	391
	" 11		263	263	1,634	887	747	146	122	..	..	611	317
	" 12		320	327	2,166	1,145	1,021	200	193	..	..	639	292
	" 13		344	354	2,006	1,070	936	151	131	..	..	638	274

CENSUS ABSTRACT

ROHTAK DISTRICT

Main Workers										Marginal Workers		Non-Workers	
Total Main Workers (I—IX)		Cultivators (I)		Agricultural Labourers (II)		Household Industry-Manufacturing, Processing, Servicing and Repairs [V(a)]		Other Workers [III, IV, V(b) & VI to IX]					
M	F	M	F	M	F	M	F	M	F	M	F	M	F
15	16	17	18	19	20	21	22	23	24	25	26	27	28
5,832	575	1,004	129	373	86	199	40	4,256	320	88	479	7,111	10,162
538	60	52	6	40	19	68	8	378	27	4	48	690	900
520	75	108	25	67	11	15	6	330	33	1	20	591	875
422	15	56	..	9	..	5	..	352	15	4	77	514	706
403	21	88	11	51	2	14	..	250	8	..	1	444	727
347	38	27	10	5	..	10	2	305	26	3	1	414	639
518	68	185	32	16	1	9	..	308	35	..	1	828	961
367	36	78	14	14	9	6	..	269	13	4	10	426	640
418	61	17	5	3	1	14	4	384	51	..	3	476	824
500	46	15	..	35	16	13	3	437	27	2	..	529	832
397	60	40	19	88	23	4	4	265	14	4	1	565	766
433	35	113	2	20	4	7	1	293	28	24	83	430	629
507	21	160	..	4	..	14	..	329	21	42	234	596	766
462	39	65	5	21	..	20	12	356	22	..	..	608	897

PRIMARY CENSUS ABSTRACT
BAHADURGARH TAHSIL

VILLAGE PRIMARY

BAHADURGARH TAHSIL

Location Code No.	Name of Village (Hadbast No.)	Area of Village in Hectares	No. of occupied residential Houses	No. of House-holds	Total Population (including Institutional & Houseless Population)			Scheduled Castes		Scheduled Tribes		Literates	
					P	M	F	M	F	M	F	M	F
1	2	3	4	5	6	7	8	9	10	11	12	13	14
1	Bhainsru Kalan (30-R)	526·00	232	244	1,799	943	856	144	127	..	..	548	219
2	Bhainsru Khurd (31-R)	477·00	299	299	2,332	1,225	1,107	80	83	..	..	622	216
3	Loharheri (27)	453·00	290	290	2,055	1,085	970	145	150	..	..	687	341
4	Dahkora (26)	548·00	320	320	1,993	1,010	983	103	95	..	..	629	279
5	Asauda Sewan (29)	701·00	309	309	2,218	1,173	1,045	200	203	..	..	736	295
6	Jasaur Kheri (17-R)	845·00	527	527	3,472	1,809	1,663	184	173	..	..	1,023	450
7	Kheri Jasaur (18-R)	1028·00	546	559	3,903	2,071	1,832	298	307	..	..	1,367	570
8	Nilothi (19-R)	827·00	549	553	3,772	2,013	1,759	278	237	..	..	1,192	458
9	Khurampur (21-R)	178·00	113	113	753	390	363	107	85	..	..	254	153
10	Barona (22-R)	810·00	518	518	3,276	1,721	1,555	485	423	..	..	920	358
11	Pai (20-R)	461·00	263	263	1,713	954	759	182	174	..	..	598	196
12	Karhouli (16-R)	223·00	97	97	614	330	284	4	2	..	..	220	126
13	Pahladpur (15-R)	612·00	387	387	2,638	1,409	1,229	348	310	..	..	793	353
14	Sahoti (Sohti) (14-R)	595·00	371	372	2,646	1,405	1,241	252	234	..	..	923	455
15	Ladrawan (31)	861·00	669	672	4,287	2,351	1,936	585	443	..	..	1,142	354
16	Kulasi (30)	807·00	456	456	3,390	1,793	1,597	207	195	..	..	1,038	322
17	Kanonda (33)	1,028·00	695	695	4,771	2,547	2,224	483	395	..	..	1,551	639
18	Khairpur (32)	272·00	143	143	1,044	542	502	62	69	..	..	316	146
19	Mukandpur (34)	221·00	98	98	693	336	357	106	116	..	..	218	137
20	Bahamnoli (35)	857·00	530	530	3,903	2,090	1,813	425	375	..	..	1,276	539
21	Parnala (36)	482·00	734	744	3,804	2,446	1,358	268	175	..	..	1,288	282
22	Hasanpur (37)	243·00	40	40	263	147	116	..	..	..	..	98	37
23	Bahadurgarh (Rural) (38)	1,656·00	100	100	190	171	19	8	..	..	..	42	3
24	Sarai Aurangabad (44)	332·00	180	180	1,298	704	594	229	185	..	..	432	159
25	Kherka Musalman (45)	146·00											Un-
26	Tandaheri (52)	386·00	233	233	1,578	848	730	114	98	..	..	543	257
27	Kasar (43)	564·00	488	488	2,631	1,508	1,123	77	61	..	..	1,072	470
28	Sankhol (39)	584·00	516	516	3,370	1,873	1,497	422	314	..	..	1,239	545
29	Barahi (40)	1,044·00	626	626	4,781	2,541	2,240	449	336	..	..	1,570	714
30	Jakhauda (41)	564·00	359	403	2,814	1,495	1,319	240	218	..	..	959	418
31	Asoda Todran(28)	1,468·00	793	798	5,450	3,015	2,435	409	345	..	..	1,636	549
32	Rohad (25)	1,820·00	814	814	5,917	3,128	2,789	756	685	..	..	1,565	499
33	Kharhar (21)	1,474·00	693	693	4,950	2,640	2,310	407	355	..	..	1,472	548
34	Majra Asanda (24)	108·05											Un-
35	Asanda (23)	453·00	216	216	1,668	885	783	183	133	..	..	486	174
36	Bhaproda (22)	1,471·00	800	805	5,608	2,899	2,709	557	469	..	..	1,646	817
37	Kultana (16)	728·00	403	403	2,986	1,528	1,458	180	164	..	..	871	372
38	Agarpur (14)	492·90											Un-
39	Chhara (17)	3,221·66	1,460	1,471	10,856	5,743	5,113	722	682	..	..	3,247	1,385
40	Kheri Asra (18)	375·00	256	259	1,730	882	848	133	123	..	..	540	290
41	Rewari Khera (19)	480·00	246	246	1,706	899	807	147	120	..	..	522	185
42	Mattan (20)	1,276·00	616	622	4,525	2,378	2,147	408	344	..	..	1,323	460
43	Mandothi (53)	2,562·00	1,368	1,378	9,562	5,007	4,555	890	768	..	..	2,589	857
44	Saidpur (42)	216·00											Un-
45	Mahandipur (50)	263·00	142	142	1,045	543	502	38	46	..	..	345	172
46	Daboda Kalan (51)	343·00	237	237	1,551	765	786	96	121	..	..	465	249
47	Lawa Khurd (47)	551·00	295	302	2,452	1,313	1,139	215	181	..	..	847	312
48	Nuna Majra (46)	666·00	516	517	3,455	1,785	1,670	292	263	..	..	1,208	576
49	Balaur (64)	413·00	218	219	1,654	872	782	109	103	..	..	590	239
50	Lawa Kalan (Lowa Kalan) (65)	281·25	163	164	1,294	706	588	124	92	..	..	442	193

CENSUS ABSTRACT

ROHTAK DISTRICT

Main Workers										Marginal Workers		Non-Workers	
Total Main Workers (I—IX)		Cultivators (I)		Agricultural Labourers (II)		Household Industry—Manufacturing, Processing, Servicing and Repairs [V (a)]		Other Workers [III, IV, V(b) & VI to IX]					
M	F	M	F	M	F	M	F	M	F	M	F	M	F
15	16	17	18	19	20	21	22	23	24	25	26	27	28
362	41	153	..	27	19	40	9	142	13	26	4	555	811
489	105	306	22	43	78	19	1	121	4	5	2	731	1,000
437	15	182	2	39	..	24	..	192	13	3	..	645	955
385	8	217	1	50	1	10	..	108	6	43	200	582	775
581	34	252	29	41	1	20	..	268	4	4	60	588	951
773	223	342	125	148	85	44	4	239	9	110	213	926	1,227
980	84	440	61	65	5	33	1	442	17	68	350	1,023	1,398
941	280	429	220	77	33	28	11	407	16	1	21	1,071	1,458
198	14	94	7	28	..	12	..	64	7	..	1	192	348
666	13	337	5	70	1	27	1	232	6	59	85	996	1,457
477	50	197	23	90	20	11	..	179	7	2	292	475	417
164	4	87	1	2	..	..	..	75	3	..	23	166	257
673	9	288	5	118	..	18	1	249	3	1	37	735	1,183
573	24	181	1	53	7	36	2	303	14	124	484	708	733
1,160	282	388	29	77	18	44	6	651	229	7	6	1,184	1,648
794	105	513	81	20	8	18	8	243	8	52	112	947	1,380
1,123	87	442	32	122	16	30	..	529	39	82	267	1,342	1,870
215	71	101	53	5	7	6	5	103	6	..	5	327	426
153	2	65	..	35	2	..	..	53	..	..	4	183	351
912	42	316	29	33	5	40	..	523	8	45	337	1,133	1,434
1,571	54	155	8	13	..	9	..	1,394	46	4	..	871	1,304
67	..	25	..	8	..	..	..	34	..	1	..	79	116
158	..	..	..	4	..	..	..	154	..	..	..	13	19
307	48	88	31	33	4	3	2	183	11	33	68	364	478
inhabited													
317	53	182	43	14	7	7	..	114	3	21	109	510	568
741	73	154	57	23	6	6	1	558	9	2	49	765	1,001
914	124	144	66	107	42	39	3	624	13	5	39	954	1,334
1,206	86	518	..	48	23	20	..	620	63	17	..	1,318	2,154
680	266	310	212	45	39	9	7	316	8	17	148	798	905
1,436	206	677	201	91	2	31	1	637	2	51	364	1,528	1,865
1,419	241	735	191	160	17	40	8	484	25	39	74	1,670	2,474
1,212	220	735	161	215	40	24	3	238	16	8	102	1,420	1,988
inhabited													
426	91	229	31	53	26	41	27	103	7	28	265	431	427
1,082	182	612	142	53	..	23	3	394	37	38	257	1,779	2,270
598	175	365	153	37	7	16	1	180	14	4	13	926	1,270
inhabited													
2,552	887	1,541	750	320	105	59	2	632	30	81	68	3,110	4,158
366	197	226	145	63	37	5	1	72	14	..	3	516	648
387	249	244	207	46	39	20	..	77	3	..	..	512	558
1,137	27	695	12	65	4	44	1	333	10	19	501	1,222	1,619
2,331	526	1,252	409	295	75	88	1	696	41	9	6	2,667	4,023
inhabited													
253	15	150	4	5	5	8	1	90	5	16	164	274	323
289	8	148	1	53	6	3	..	85	1	14	285	462	493
584	72	291	12	34	52	14	1	245	7	3	24	726	1,043
765	44	335	16	101	10	14	..	315	18	5	70	1,015	1,556
413	299	213	293	9	4	2	1	189	1	4	2	455	481
309	80	149	43	54	29	8	1	98	7	..	..	397	508

BAHADURGARH TAHSIL

Location Code No.	Name of Village (Hadbast No.)	Area of Village in Hectares	No. of occupied residential Houses	No. of House-holds	Total Population (including Institutional & Houseless Population)			Scheduled Castes		Scheduled Tribes		Literates	
					P	M	F	M	F	M	F	M	F
1	2	3	4	5	6	7	8	9	10	11	12	13	14
51	Isar Heri (66)	333·00	222	223	1,755	920	835	232	192	..	..	500	210
52	Shidipur (Shedipur) (68)	317·00	156	156	1,198	643	555	120	107	..	..	420	162
53	Barkatabad (63)	842·00	322	322	2,690	1,423	1,267	179	137	..	..	772	324
54	Soldha (Solda)(62)	572·00	385	391	2,682	1,407	1,275	191	178	..	..	830	346
55	Luksar (68)	454·00	172	172	1,447	769	678	107	109	..	..	370	102
56	Gangarwa (69)	230·00	72	72	582	320	262	100	87	..	..	156	38
57	Zardakpur (61)	242·00	100	100	816	465	351	67	47	..	..	242	80
58	Desalpur (48)	278·00	62	62	444	231	213	33	31	..	..	146	63
59	Shahpur (60)	195·00	58	58	453	258	195	38	39	..	..	137	41
60	Bupania (59)	1,719·00	779	779	5,681	3,092	2,589	520	423	..	..	1,652	545
61	Daboda Khurd (49)	903·00	414	414	2,937	1,533	1,404	234	212	..	..	856	267
62	Silothi (54)	354·00	149	149	1,099	558	541	61	70	..	..	300	76
63	Kharman (55)	833·00	388	388	2,717	1,469	1,248	216	192	..	..	838	317
64	Chhudani (Chudani) (93)	1,026·00	345	346	2,604	1,416	1,188	284	234	..	..	695	218
65	Dulhera (56)	1,252·00	693	699	4,847	2,574	2,273	566	476	..	..	1,371	553
66	Kherka Gujar(57)	510·00	268	268	1,853	1,041	812	245	174	..	..	584	212
67	Goela Kalan(58)	539·00	341	341	2,401	1,231	1,170	214	185	..	..	702	283
68	Habibpur Viran (90)	299·00											Un-
69	Gubahna (70)	906·00	485	487	3,653	1,867	1,786	258	241	..	..	1,088	496
70	Majri (71)	648·00	305	305	2,168	1,156	1,012	168	162	..	..	641	213
71	Mohmadpur Majra (Mahmoodpur Majra) (88)	225·00	27	27	256	146	110	67	47	..	..	81	24
72	Badli (72)	3,239·87	1,271	1,289	8,663	4,665	3,998	728	651	..	..	2,796	1,172
73	Daryapur (73)	454·86	194	194	1,389	709	680	92	110	..	..	468	202
74	Lagarpur (74)	246·85	97	97	748	414	334	77	72	..	..	243	61
75	Dever Khana (75)	299·06	100	106	763	404	359	52	47	..	..	288	67
76	Lohat (76)	366·00	114	114	815	450	365	138	121	..	..	243	52
77	Badsa (77)	1.082·00	315	315	2,752	1,446	1,306	184	151	..	..	857	280
78	Munda Khera (78)	443·00	226	231	1,714	881	833	118	116	..	..	514	196
79	Asmayalpur (79)	245·00	199	199	1,295	672	623	156	155	..	..	394	166
	G. Total	56,060	28,183	28,364	198,832	106,078	92,754	17,596	15,343	..	..	61,274	24,134

Notes:—(1) Where a town and village bear an identical name, the word (Rural) has been added after the name of the village.

(2) The area of a village (revenue estate) is based on the information supplied by the Revenue Patwari and includes urban area, if any.

CENSUS ABSTRACT

ROHTAK DISTRICT

Main Workers										Marginal Workers		Non-Workers	
Total Main Workers (I—IX)		Cultivators (I)		Agricultural Labourers (II)		Household Industry-Manufacturing, Processing, Servicing and Repairs [V(a)]		Other Workers [III, IV, V(b) & VI to IX]					
M	F	M	F	M	F	M	F	M	F	M	F	M	F
15	16	17	18	19	20	21	22	23	24	25	26	27	28
435	59	204	23	115	35	1	..	115	1	7	3	478	773
230	23	81	18	11	..	6	..	132	5	..	..	413	532
629	32	315	20	47	4	8	..	259	8	92	496	702	739
529	19	274	9	31	2	18	1	206	7	38	3	840	1,253
376	4	250	3	22	..	3	..	101	1	..	..	393	674
135	..	70	..	8	..	..	..	57	..	21	113	164	149
221	161	155	139	36	21	1	..	29	1	..	..	244	190
128	69	86	53	17	15	2	..	23	1	..	..	103	144
109	50	68	44	6	4	7	..	28	2	..	..	149	145
1,376	223	700	123	221	91	64	2	391	7	..	..	1,716	2,366
601	149	355	132	65	15	11	..	170	2	98	321	834	934
252	216	173	172	34	43	..	..	45	1	..	..	306	325
594	62	249	7	119	42	8	..	218	13	..	..	875	1,186
602	268	351	120	124	113	38	24	89	11	9	184	805	736
1,110	76	423	35	160	4	93	3	434	34	60	97	1,404	2,100
503	7	256	..	103	2	8	..	136	5	..	..	538	805
512 inhabited	88	286	76	55	2	32	3	139	7	6	34	713	1,048
762	115	413	103	66	7	42	1	241	4	124	596	981	1,075
414	314	242	262	38	48	4	..	130	4	271	276	471	422
56	..	19	..	14	..	..	..	23	..	5	..	85	110
1,940	99	834	35	383	22	28	..	695	42	73	136	2,652	3,763
276	27	156	16	27	8	5	..	88	3	..	..	433	653
172	1	88	..	20	..	6	..	58	1	..	..	242	333
183	2	74	..	22	..	5	..	82	2	..	..	221	357
189	2	63	..	64	2	1	..	61	..	1	..	260	363
655	29	360	..	111	23	16	1	168	5	15	189	776	1,088
394	20	186	3	54	15	11	..	143	2	3	14	484	799
296	10	135	4	48	5	2	..	111	1	2	25	374	588
47,255	7,841	22,369	5,311	5,113	1,408	1,413	149	18,360	973	1,876	7,601	56,947	77,312

BAHADURGARH TAHSIL

Location Code No.	Name of Town/ Ward		Area of Town in Km²	No. of occupied residential Houses	No. of House-holds	Total Population (including Institutional & Houseless Population)			Scheduled Castes		Scheduled Tribes		Literates	
						P	M	F	M	F	M	F	M	F
1	2		3	4	5	6	7	8	9	10	11	12	13	14
VI	BAHADURGARH (M.C.)		9·00	6,397	6,768	37,488	20,262	17,226	2,374	1,925	..	..	14,012	8,337
	Ward	1		808	882	3,769	2,191	1,578	419	317	..	..	1,437	653
	,,	2		289	289	2,256	1,178	1,078	1	..	..	..	851	616
	,,	3		330	333	2,108	1,129	979	62	42	..	..	829	487
	,,	4		475	550	2,883	1,603	1,280	200	157	..	..	1,078	585
	,,	5		598	623	2,759	1,545	1,214	226	170	..	..	995	501
	,,	6		484	536	2,614	1,416	1,198	86	74	..	..	1,057	734
	,,	7		390	430	2,472	1,256	1,216	248	209	..	..	890	704
	,,	8		314	321	2,272	1,176	1,096	216	176	..	..	708	374
	,,	9		287	307	1,952	1,048	904	..	..	..	..	712	417
	,,	10		299	315	2,100	1,071	1,029	16	24	..	..	793	555
	,,	11		432	475	2,762	1,493	1,269	234	206	..	..	998	574
	,,	12		767	767	3,733	2,138	1,595	170	105	..	..	1,547	755
	,,	13		308	308	1,932	988	944	100	108	..	..	695	428
	,,	14		290	306	1,926	997	929	6	12	..	..	734	515
	,,	15		326	326	1,950	1,033	917	390	325	..	..	688	439

CENSUS ABSTRACT

ROHTAK DISTRICT

Main Workers										Marginal Workers		Non-Workers	
Total Main Workers (I—IX)		Cultivators (I)		Agricultural Labourers (II)		Household Industry-Manufacturing, Processing, Servicing and Repairs [V (a)]		Other Workers [III, IV, V(b) & VI to IX]					
M	F	M	F	M	F	M	F	M	F	M	F	M	F
15	16	17	18	19	20	21	22	23	24	25	26	27	28
9,738	808	474	85	210	86	307	12	8,747	625	47	40	10,477	16,378
1,109	26	1	..	6	1	12	..	1,090	25	14	2	1,068	1,550
538	12	1	..	2	1	17	1	518	10	2	..	638	1,066
539	9	..	..	2	..	61	1	476	8	..	..	590	970
697	28	1	..	13	..	10	1	673	27	..	1	906	1,251
792	55	..	..	7	2	33	7	752	46	3	6	750	1,153
688	78	3	..	1	..	14	1	670	77	8	2	720	1,118
645	103	10	..	12	..	26	..	597	103	9	2	602	1,111
553	107	230	52	56	29	2	..	265	26	..	..	623	989
461	40	123	14	5	4	..	..	333	22	..	..	587	864
522	37	23	15	4	..	4	..	491	22	..	..	549	992
676	66	20	1	11	4	38	..	607	61	..	..	817	1,203
1,124	71	30	2	54	16	25	..	1,015	53	7	24	1,007	1,500
425	42	9	..	5	1	44	1	367	40	3	..	560	902
500	82	17	1	32	28	7	..	444	53	1	3	496	844
469	52	6	..	..	..	14	..	449	52	..	..	564	865

APPENDIX
ENUMERATION BLOCKWISE TOTAL POPULATION AND SCHEDULED CASTES POPULATION

APPENDIX

URBAN PRIMARY CENSUS ABSTRACT

Total and Scheduled Castes Population Urban Block-wise

Location Code No.	Name of Town/Ward/ Urban Block	Total Population	Scheduled Castes
1	2	3	4
I	MAHAM (M.C.)		
	Ward—1	978	5
	Block—1	588	5
	,, 2	390	..
	Ward—2	1,322	348
	Block—3	677	..
	,, 4	645	348
	Ward—3	832	19
	Block—5	410	18
	,, 6	422	1
	Ward—4	886	41
	Block—7	446	6
	,, 8	440	35
	Ward—5	2,249	477
	Block—9	651	302
	,, 10	523	8
	,, 11	425	..
	,, 12	650	167
	Ward—6	1,110	178
	Block—13	599	72
	,, 14	511	106
	Ward—7	1,066	33
	Block—15	582	33
	,, 16	484	..
	Ward—8	911	2
	Block—17	428	..
	,, 18	483	2
	Ward—9	2,368	1,030
	Block—19	586	322
	,, 20	530	304
	,, 21	690	170
	,, 22	562	234
II	KALANAUR (M.C.)		
	Ward—1	6,273	2,167
	Block—1	569	..
	,, 2	560	58
	,, 3	617	72
	,, 4	520	..
	,, 5	594	5
	,, 6	546	139
	,, 7	1,131	879
	,, 8	574	69
	,, 9	598	431
	,, 10	564	514
	Ward—2	6,107	1,549
	Block—11	543	281
	,, 12	471	2
	,, 13	495	96
	,, 14	617	..
	,, 15	562	..
	,, 16	577	..
	,, 17	610	..
	,, 18	532	23
	,, 19	580	400
	,, 20	557	506
	,, 21	563	241

Location Code No.	Name of Town/Ward/ Urban Block	Total Population	Scheduled Castes
1	2	3	4
III	ROHTAK (M.C.)		
	Ward—1	6,013	1,867
	Block—1	652	121
	,, 2	629	629
	,, 3	650	442
	,, 4	716	29
	,, 5	619	29
	,, 6	739	161
	,, 7	718	119
	,, 8	603	152
	,, 9	687	185
	Ward—2	4,426	423
	Block—10	636	225
	,, 11	758	..
	,, 12	667	183
	,, 13	535	6
	,, 14	678	..
	,, 15	652	..
	,, 16	500	9
	Ward—3	5,367	3,470
	Block—17	689	152
	,, 18	909	755
	,, 19	832	398
	,, 20	661	661
	,, 21	434	217
	,, 22	717	656
	,, 23	904	557
	,, 24	221	74
	Ward—4	5,306	383
	Block—25	617	3
	,, 26	615	2
	,, 27	751	72
	,, 28	633	13
	,, 29	709	..
	,, 30	753	9
	,, 31	1,228	284
	Ward—5	5,105	47
	Block—32	638	..
	,, 33	701	..
	,, 34	847	..
	,, 35	640	..
	,, 36	584	..
	,, 37	588	..
	,, 38	515	47
	,, 39	592	..
	Ward—6	5,110	7
	Block—40	685	..
	,, 41	445	..
	,, 42	644	..
	,, 43	582	..
	,, 44	174	4
	,, 45	642	..
	,, 46	672	3
	,, 47	590	..
	,, 48	676	..
	Ward—7	3,275	97
	Block—49	686	97
	,, 50	582	..
	,, 51	634	..
	,, 52	680	..
	,, 53	693	..

APPENDIX

URBAN PRIMARY CENSUS ABSTRACT

Total and Scheduled Castes Population Urban Block-wise

Location Code No.	Name of Town/Ward/ Urban Block	Total Population	Scheduled Castes
1	2	3	4
III—*contd.*			
	Ward—8	4,530	1,087
	Block—54	572	175
	,, 55	548	302
	,, 56	642	32
	,, 57	578	..
	,, 58	720	9
	,, 59	684	200
	,, 60	786	369
	Ward—9	4,451	13
	Block—61	666	13
	,, 62	736	..
	,, 63	540	..
	,, 64	638	..
	,, 65	579	..
	,, 66	667	..
	,, 67	625	..
	Ward—10	5,215	758
	Block—68	686	149
	,, 69	744	..
	,, 70	609	..
	,, 71	627	..
	,, 72	802	..
	,, 73	754	..
	,, 74	497	113
	,, 75	496	496
	Ward—11	4,681	2,334
	Block—76	578	22
	,, 77	622	155
	,, 78	682	423
	,, 79	510	397
	,, 80	603	33
	,, 81	544	162
	,, 82	531	531
	,, 83	611	611
	Ward—12	5,140	1,807
	Block—84	660	119
	,, 85	662	307
	,, 86	685	10
	,, 87	682	549
	,, 88	556	130
	,, 89	611	44
	,, 90	691	156
	,, 91	593	492
	Ward—13	4,849	281
	Block—92	691	..
	,, 93	662	..
	,, 94	616	..
	,, 95	693	..
	,, 96	633	141
	,, 97	515	125
	,, 98	503	15
	,, 99	536	..
	Ward—14	4,352	1,051
	Block—100	649	..
	,, 101	618	390
	,, 102	558	..
	,, 103	681	71
	,, 104	584	12
	,, 105	632	..
	,, 106	630	578

Location Code No.	Name of Town/Ward/ Urban Block	Total Population	Scheduled Castes
1	2	3	4
III—*contd.*			
	Ward—15	4,325	45
	Block—107	664	..
	,, 108	734	..
	,, 109	802	..
	,, 110	760	45
	,, 111	625	..
	,, 112	760	..
	Ward—16	5,007	736
	Block—113	701	13
	,, 114	589	..
	,, 115	832	109
	,, 116	784	402
	,, 117	605	..
	,, 118	719	198
	,, 119	777	14
	Ward—17	5,373	761
	Block—120	738	35
	,, 121	744	408
	,, 122	612	11
	,, 123	577	1
	,, 124	633	232
	,, 125	424	..
	,, 126	547	..
	,, 127	595	..
	,, 128	503	74
	Ward—18	5,248	1,867
	Block—129	684	22
	,, 130	998	341
	,, 131	632	363
	,, 132	550	395
	,, 133	596	285
	,, 134	754	356
	,, 135	559	24
	,, 136	475	81
	Ward—19	5,135	508
	Block—137	728	5
	,, 138	1,073	54
	,, 139	663	10
	,, 140	522	399
	,, 141	750	10
	,, 142	654	..
	,, 143	745	30
	Ward—20	6,002	335
	Block—144	789	109
	,, 145	1,329	182
	,, 146	630	14
	,, 147	601	..
	,, 148	629	21
	,, 149	674	..
	,, 150	693	9
	,, 151	657	..
	Ward—21	4,987	62
	Block—152	876	6
	,, 153	820	44
	,, 154	933	..
	,, 155	858	10
	,, 156	649	..
	,, 157	851	2

APPENDIX

URBAN PRIMARY CENSUS ABSTRACT

Total and Scheduled Castes Population Urban Block-wise

Location/ Code No.	Name of Town/Ward/ Urban Block	Total Population	Scheduled Castes
1	2	3	4
III—*contd.*			
	Ward—22	7,140	392
	Block—158	764	59
	,, 159	662	4
	,, 160	762	46
	,, 161	820	99
	,, 162	762	27
	,, 163	751	4
	,, 164	807	95
	,, 165	619	..
	,, 166	705	4
	,, 167	320	39
	,, 168	168	15
	Ward—23	5,581	193
	Block—169	673	141
	,, 170	643	22
	,, 171	615	..
	,, 172	730	..
	,, 173	720	7
	,, 174	630	..
	,, 175	776	8
	,, 176	794	15
	Ward—24	6,020	1,043
	Block—177	932	105
	,, 178	1,078	39
	,, 179	1,082	157
	,, 180	658	408
	,, 181	1475	296
	,, 182	795	38
	Ward—25	4,261	12
	Block—183	650	..
	,, 184	728	..
	,, 185	603	..
	,, 186	737	12
	,, 187	723	..
	,, 188	820	..
	Ward—26	4,228	32
	Block—189	701	5
	,, 190	664	4
	,, 191	700	..
	,, 192	729	19
	,, 193	709	4
	,, 194	725	..
	Ward—27	4,582	320
	Block—195	652	..
	,, 196	754	..
	,, 197	835	11
	,, 198	793	239
	,, 199	865	19
	,, 200	683	51
	Ward—28	5,910	146
	Block—201	759	10
	,, 202	915	..
	,, 203	956	47
	,, 204	1,024	65
	,, 205	735	..
	,, 206	782	..
	,, 207	739	24
III—*concld.*			
	Ward—29	4,918	252
	Block—208	791	5
	,, 209	738	..
	,, 210	602	9
	,, 211	708	42
	,, 212	661	73
	,, 213	797	74
	,, 214	621	49
	Ward—30	4,845	181
	Block—215	677	19
	,, 216	639	7
	,, 217	720	4
	,, 218	773	..
	,, 219	628	..
	,, 220	704	..
	,, 221	704	151
	Ward—31	6,250	523
	Block—222	791	44
	,, 223	747	11
	,, 224	516	28
	,, 225	605	..
	,, 226	667	4
	,, 227	573	32
	,, 228	801	196
	,, 229	663	173
	,, 230	887	35
	Ward—32	4,528	336
	Block—231	551	227
	,, 232	727	15
	,, 233	706	24
	,, 234	675	..
	,, 235	683	2
	,, 236	643	68
	,, 237	543	..
	Ward—33	4,587	124
	Block—238	1,023	..
	,, 239	579	..
	,, 240	701	34
	,, 241	625	..
	,, 242	708	..
	,, 243	341	43
	,, 244	610	47
IV	BERI (M. C.)		
	Ward—1	2,131	779
	Block—1	458	363
	,, 2	531	115
	,, 3	602	101
	,, 4	540	200
	Ward—2	1,281	20
	Block—5	646	4
	,, 6	635	16
	Ward—3	1,091	..
	Block—7	579	..
	,, 8	512	..
	Ward—4	1,332	47
	Block—9	642	..
	,, 10	690	47

APPENDIX

URBAN PRIMARY CENSUS ABSTRACT

Total and Scheduled Castes Population Urban Block-wise

Location/ Code No.	Name of Town/Ward/ Urban Block	Total population	Scheduled Castes
1	2	3	4
IV—*concld.*	**Ward—5**	1,134	..
	Block—11	581	..
	,, 12	553	..
	Ward—6	757	15
	Block—13	757	15
	War5—7	1,111	..
	Block—14	568	..
	,, 15	543	..
	Ward—8	826	..
	Block—16	468	..
	,, 17	358	..
	Ward—9	745	21
	Block—18	745	21
	Ward—10	1,809	781
	Block—19	647	359
	,, 20	538	173
	,, 21	624	249
	Ward—11	1,273	..
	Block—22	601	..
	,, 23	672	..
	JHAJJAR (M.C.)		
	Ward—1	2,240	790
	Block—1	664	96
	,, 2	674	375
	,, 3	438	279
	,, 4	464	40
	Ward—2	2,082	466
	Block—5	534	97
	,, 6	488	296
	,, 7	583	57
	,, 8	477	16
	Ward—3	1,738	247
	Block—9	617	200
	,, 10	553	8
	,, 11	568	39
	Ward—4	1,596	393
	Block—12	702	229
	,, 13	443	122
	,, 14	451	42
	Ward—5	1,442	19
	Block—15	575	19
	,, 16	522	..
	,, 17	345	..
	Ward—6	2,376	135
	Block—18	541	33
	,, 19	523	9
	,, 20	671	..
	,, 21	641	93

Location Code No.	Name of Town/Ward/ Urban Block	Total population	Scheduled Castes
1	2	3	4
V—*concld.*	**Ward—7**	1,483	88
	Block—22	671	88
	,, 23	399	..
	,, 24	413	..
	Ward—8	1,782	174
	Block—25	649	150
	,, 26	604	24
	,, 27	529	..
	Ward—9	1,909	333
	Block—28	498	8
	,, 29	438	71
	,, 30	522	16
	,, 31	451	238
	Ward—10	1,793	435
	Block—32	470	150
	,, 33	431	85
	,, 34	425	57
	,, 35	467	143
	Ward—11	1,634	268
	Block—36	498	96
	,, 37	568	46
	,, 38	568	126
	Ward—12	2,166	393
	Block—39	518	23
	,, 40	565	134
	,, 41	503	230
	,, 42	580	6
	Ward—13	2,006	282
	Block—43	519	9
	,, 44	515	63
	,, 45	536	168
	,, 46	436	42
VI	BAHADURGARH (M.C.)		
	Ward—1	3,769	736
	Block—1	659	219
	,, 2	574	87
	,, 3	694	63
	,, 4	573	103
	,, 5	694	192
	,, 6	575	72
	Ward—2	2,256	1
	Block—7	726	1
	,, 8	726	..
	,, 9	804	..
	Ward—3	2,108	104
	Block—10	497	6
	,, 11	779	34
	,, 12	832	64
	Ward—4	2,883	357
	Block—13	585	12
	,, 14	776	11
	,, 15	668	104
	,, 16	368	17
	,, 17	486	213

APPENDIX

URBAN PRIMARY CENSUS ABSTRACT

Total and Scheduled Castes Population Urban Block-wise

Location Code No.	Name of Town/Ward/ Urban Block	Total population	Scheduled Castes
1	2	3	4
VI—*contd.*	**Ward—5**	2,759	396
	Block—18	599	22
	,, 19	655	108
	,, 20	614	207
	,, 21	891	59
	Ward—6	2,614	160
	Block—22	777	124
	,, 23	697	11
	,, 24	555	7
	,, 25	585	18
	Ward—7	2,472	457
	Block—26	659	103
	,, 27	596	354
	,, 28	574	..
	,, 29	643	..
	Ward—8	2,272	392
	Block—30	919	364
	,, 31	935	28
	,, 32	418	..
	Ward—9	1,952	..
	Block—33	646	..
	,, 34	674	..
	,, 35	632	..
	Ward—10	2,100	40
	Block—36	661	40
	,, 37	726	..
	,, 38	713	..
VI—*concld.*	**Ward—11**	2,762	440
	Block—39	755	..
	,, 40	748	179
	,, 41	632	232
	,, 42	627	29
	Ward—12	3,733	275
	Block—43	489	10
	,, 44	529	4
	,, 45	811	20
	,, 46	642	95
	,, 47	749	119
	,, 48	513	27
	Ward—13	1,932	208
	Block—49	746	1
	,, 50	557	121
	,, 51	629	86
	Ward—14	1,926	18
	Block—52	625	..
	,, 53	717	..
	,, 54	584	18
	Ward—15	1,950	715
	Block—55	553	268
	,, 56	506	182
	,, 57	454	241
	,, 58	437	24

DISTRICT PRIMARY CENSUS ABSTRACT

OF SCHEDULED CASTES

Location Code No.	District/Tahsil/City/Town	Total/ Rural/ Urban	No. of Households with Scheduled Castes members	Total Scheduled Castes Population		
				P	M	F
1	2	3	4	5	6	7
6	**Rohtak District**	**T**	**38,708**	**232,692**	**124,584**	**108,108**
		R	**32,622**	**195,375**	**104,330**	**91,045**
		U	**6,086**	**37,317**	**20,254**	**17,063**
	1. Maham Tahsil	T	4,830	28,612	15,480	13,132
		R	4,487	26,489	14,327	12,162
		U	343	2,123	1,153	970
	Maham (M.C.)	U	343	2,123	1,153	970
	2. Rohtak Tahsil	T	15,152	90,511	49,044	41,467
		R	11,153	65,302	35,326	29,976
		U	3,999	25,209	13,718	11,491
	Kalanaur (M.C.)	U	560	3,716	2,012	1,704
	Rohtak (M.C.)	U	3,439	21,493	11,706	9,787
	3. Jhajjar Tahsil	T	12,421	76,331	40,090	36,241
		R	11,466	70,645	37,081	33,564
		U	955	5,686	3,009	2,677
	Bèri (M.C.)	U	277	1,663	845	818
	Jhajjar (M.C.)	U	678	4,023	2,164	1,859
	4. Bahadurgarh Tahsil	T	6,305	37,238	19,970	17,268
		R	5,516	32,939	17,596	15,343
		U	789	4,299	2,374	1,925
	Bahadurgarh (M.C.)	U	789	4,299	2,374	1,925

ABSTRACT OF SCHEDULED CASTES

Literates			Main Workers					
			Total Main Workers (I—IX)			Cultivators (I)		
P	M	F	P	M	F	P	M	F
8	9	10	11	12	13	14	15	16
60,376	**49,916**	**10,460**	**63,593**	**54,611**	**8,982**	**2,523**	**2,350**	**173**
48,378	**40,627**	**7,751**	**53,782**	**45,805**	**7,977**	**2,328**	**2,180**	**148**
11,998	**9,289**	**2,709**	**9,811**	**8,806**	**1,005**	**195**	**170**	**25**
5,841	5,034	807	9,375	7,304	2,071	215	190	25
5,206	4,511	695	8,897	6,861	2,036	185	165	20
635	523	112	478	443	30	30	25	5
635	523	112	478	443	35	30	25	5
22,900	19,012	3,888	25,349	21,862	3,487	698	640	58
15,258	13,057	2,201	18,746	15,897	2,849	569	519	50
7,642	5,955	1,687	6,603	5,965	638	129	121	8
886	758	128	812	774	38	94	86	8
6,756	5,197	1,559	5,791	5,191	600	35	35	..
20,491	16,961	3,530	18,760	16,715	2,045	1501	1,429	72
18,410	15,393	3,017	17,220	15,399	1,821	1,471	1,407	64
2,081	1,568	513	1,540	1,316	224	36	22	8
401	338	63	421	336	85	4	4	..
1,680	1,230	450	1,119	980	139	26	18	8
11,144	8,909	2,235	10,109	8,730	1,379	109	91	18
9,504	7,666	1,838	8,919	7,648	1,271	103	89	14
1,640	1,243	397	1,190	1,082	108	6	2	4
1,640	1,243	397	1,190	1,082	108	6	2	4

DISTRICT PRIMARY CENSUS

Location Code No.	District/Tahsil/City/Town	Total/ Rural/ Urban	Main Workers					
			Agricultural Labourers (II)			Household Industry—Manufacturing, Processing, Servicing and Repairs [V(a)]		
			P	M	F	P	M	F
1	2	3	17	18	19	20	21	22
6	**Rohtak District**	**T**	**35,019**	**28,376**	**6,643**	**2,749**	**2,551**	**218**
		R	**33,859**	**27,392**	**6,467**	**2,414**	**2,226**	**188**
		U	**1,160**	**984**	**176**	**355**	**325**	**30**
	1. Maham Tahsil	T	6,869	5,022	1,847	465	407	58
		R	6,715	4,887	1,828	453	395	58
		U	154	135	19	12	12	..
	Maham (M.C.)	U	154	135	19	12	12	..
	2. Rohtak Tahsil	T	12,078	9,817	2,261	1,024	965	59
		R	11,575	9,356	2,219	828	777	51
		U	503	461	42	196	188	8
	Kalanaur (M.C.)	U	303	283	20	14	14	..
	Rohtak (M.C.)	U	200	178	22	182	174	8
	3. Jhajjar Tahsil	T	11,272	9,672	1,600	796	740	56
		R	10,891	9,371	1,520	670	633	37
		U	381	301	80	126	107	19
	Beri (M.C.)	U	172	142	30	19	19	..
	Jhajjar (M.C.)	U	209	159	50	107	88	19
	4. Bahadurgarh Tahsil	T	4,800	3,865	935	484	439	45
		R	4,678	3,778	900	463	421	42
		U	122	87	35	21	18	3
	Bahadurgarh (M.C.)	U	122	87	35	21	18	3

ABSTRACT OF SCHEDULED CASTES

Main Workers			Marginal Workèrs			Non-Workèrs		
Othèr Workèrs [III, IV, V(b) & VI to IX]								
P	M	F	P	M	F	P	M	F
23	24	25	26	27	28	29	30	31
23,282	**21,334**	**1,948**	**11,471**	**3,047**	**8,424**	**157,628**	**66,926**	**90,702**
15,181	**14,007**	**1,174**	**11,039**	**2,769**	**8,270**	**130,554**	**55,756**	**74,798**
8,101	**7,327**	**774**	**432**	**278**	**154**	**27,074**	**11,170**	**15,904**
1,826	1,685	141	1,867	381	1,486	17,370	7,795	9,575
1,544	1,414	130	1,774	299	1,475	15,818	7,167	8,651
282	271	11	93	82	11	1,552	628	924
282	271	11	93	82	11	1,552	628	924
11,549	10,440	1,109	4,371	1,412	2,959	60,791	25,770	35,021
5,774	5,245	529	4,222	1,280	2,942	42,334	18,149	24,185
5,775	5,195	580	149	132	17	18,457	7,621	10,836
401	391	10	34	33	1	2,870	1,205	1,665
5,374	4,804	570	115	99	16	15,587	6,416	9,171
5,191	4,874	317	3,702	861	2,841	53,869	22,514	31,355
4,188	3,988	200	3,537	816	2,721	49,888	20,866	29,022
1,003	886	117	165	45	120	3,981	1,648	2,333
226	171	55	92	38	54	1,150	471	679
777	715	62	73	7	66	2,831	1,177	1,654
4,716	4,335	381	1,531	393	1,138	25,598	10,847	14,751
3,675	3,360	315	1,506	374	1,132	22,514	9,574	12,940
1,041	975	66	25	19	6	3,084	1,273	1,811
1,041	975	66	25	19	6	3,084	1,273	1,811

11355/DCO—Govt. Press, U.T,. Chd.

ERRATA

Page No.	Column No.	Against	For	Read
23	1	Table 24, Rohtak (M.C.)	VI Rohtak (M.C.)	I Rohtak (M.C.)
38	6	Location Code No. 6	HS, RP (2), CHW (3)	HS, RP (2), CHW (2)
	7	,, 22	W, TW, C	W, Hp, C
48	2	,, 2	(Khararchurangla)	(Kharakchurangla)
49	11	,, 13	R	PR
51	16	,, 24	(318.00),	T (318.00),
	16	,, 32	TWB (34.00)	TWE (34.00)
55	13	,, 61	EA	EAg
59	20	,, 104	N2 : M1 : C1 : T 18	N2 : M 8 : C1 : T 18
71	12	,, 15	Jhajjar (16)	Jhajjar (19)
82	7	,, 103	W, Tk, TW,	W, Tk, TW, C
85	16	,, 132	T (195.00), GC (1.00), W (5.00), TWE (184.00)	T (195.00), GC (1.00) W (5.00), TW (5.00), TWE (184.00)
101	2	Serial No. 35	Kanodna	Kanonda
106	2	Location Code No. 25	Khera Musalman	Kherka Musalman
122	2	0—5	223	233
126	3	11—15, L. C No. 21	Paranala	Parnala
141	16	Serial No. 6	782	6,782
	17	,,	,035	1,035
168	3	Location Code No. 72	2,5138.7	2,513.87
	13	,, 80	1,217	1,271
171	20	Grand Total	25,978	2,978
173	21	Ward 2	9	19
174	14	,, 15	1,230	1,234
178	6	Location Code No. 6	1,973	1,963
179	15	,, 16	337	377
	18	,, 30	43	32
180	2	,, 69	Khalekpur	†Khalekpur
	2	,, 77	Sheojipura	†Sheojipura
	2	,, 78	Bir Dadri	†Bir Dadri
184	5	,, 155	186	136
185	20	,, 154	7	6
186	1	,, 203	303	203
	2	,, 232	Kunia	Kunjia
187	21	,, 216	..	5
	28	,, 209	549	459
196	2	,, 69	Gubahna	Gubhana
211	13	Maham Tahsil (U)	30	35
	14	Jhajjar Tahsil (U)	36	30
212	20	Rohtak District (T)	2,749	2,769