

CENSUS 1971

PART X-A

TOWN & VILLAGE DIRECTORY

SERIES 4—BIHAR

PART X-B

VILLAGE & TOWNWISE PRIMARY CENSUS ABSTRACT

DISTRICT CENSUS HANDBOOK

PURNEA DISTRICT

B. L. DAS

OF THE INDIAN ADMINISTRATIVE SERVICE

Director of Census Operations, Bihar


BIHAR
ADMINISTRATIVE DIVISIONS, 1971
INTERNATIONAL BOUNDARY
STATE BOUNDARY
DISTRICT BOUNDARY
DIVISIONAL BOUNDARY
SUBDIVISIONAL BOUNDARY
CAPITAL
DISTRICT HEADQUARTERS
SUBDIVISIONAL HEADQUARTERS
10 0 20 40 60 MILES
20 0 20 40 60 80 100 KMS.
BETTIAH
CHAMPARAN
MOTIHARI
GOPALGANJ
SITAMARHI
MADHUBANI
SIWAN
SARAN
MUZAFFARPUR
DARBHANGA
SUPAUL
ARARIA
KISHANGANJ
MADHEPURA
SAHARSA
PURNEA
CHAPRA
SAMASTIPUR
KATIHAR
DINAPUR
HAJIPUR
PATNA CITY
KHAGARIA
BUXAR
ARRAH
PATNA
BARH
BEGUSARAI
MONGHYR
BHAGALPUR
SHAHABAD
JEHANABAD
BIHAR
SAHIBGANJ
BANKA
BHABUA
SASARAM
AURANGABAD
GAYA
NAWADA
JAMUI
GODDA
PAKAUR
DEOGHAR
SANTAL PARGANAS
DUMKA
PALAMAU
CHATRA
GIRIDIH
GARHWA
DALTONGANJ
HAZARIBAGH
JAMTARA
LATEHAR
DHANBAD
BAGHMARA
RANCHI
GUMLA
KHUNTI
JAMSHEDPUR
SERAIKELA
SIMDEGA
SINGHBHUM
CHAIBASA
HEADQUARTERS OF BAGHMARA SUBDIVISION LOCATED AT DHANBAD
EAST OF GREENWICH
BIHAR IN INDIA
CHINA
JAMMU & KASHMIR
H.PRADESH
HARYANA
DELHI
RAJASTHAN
UTTAR PRADESH
BIHAR
BHUTAN
ASSAM
NAGALAND
MEGHALAYA
MANIPUR
BANGLA DESH
TRIPURA
MIZORAM
GUJARAT
MADHYA PRADESH
W. BENGAL
BURMA
DIU
DAMAN
MAHARASHTRA
ORISSA
BAY OF BENGAL
ARABIAN SEA
GOA
ANDHRA PRADESH
KARNATAKA
LAKSHADWEEP
TAMIL NADU
KERALA
SRI LANKA

1971 CENSUS PUBLICATIONS, BIHAR

(All the Census Publications of this State will bear Series 4)

PART I-A	...	General Report (Report on data yielded from P.C.A. and Tables on Mother-tongue and Religion)
PART I-B	...	General Report (Detailed analysis of the Demographic, Social, Cultural and Migration pattern)
PART I-C	...	Subsidiary Tables
PART II-A	...	General Population Tables (A-I, A-II, A-III. & A-IV and P.C.A.)*
PART II-A—Supplement		General Population Tables (Standard Urban Areas)
PORTRAIT OF POPULATION		
PART II-B (*i*)	...	General Economic Tables (B-I Part A and B-II)†
PART II-B (*ii*)	...	General Economic Tables (B-I Part B, B-III, B-IV and B-VII to B-IX)*
PART II-B (*iii*)	...	General Economic Tables (B-V and B-VI)
PART II-C (*i*)	...	Social and Cultural Tables (C-VII and C-VIII)*
PART II-C (*ii*)	...	Social and Cultural Tables (C-I to C-VI and Fertility Tables)
PART II-D	...	Migration Tables
PART III-A	...	Report on Establishments and Subsidiary Tables on Establishment Tables*
PART III-B	...	Establishment Tables†
PART IV	...	Housing Report and Tables†
PART V-A	...	Special Tables for Scheduled Castes and Scheduled Tribes
PART VI-A	...	Town Directory*
PART VI-B	...	Special Survey Reports on selected towns
PART VI-C	...	Survey Reports on selected villages
PART VIII-A	...	Administration Report on Enumeration† } For official use only
PART VIII-B	...	Administration Report on Tabulation } For official use only
PART IX	...	Census Atlas
PART IX-A (*i*)	...	Administrative Atlas relating to Patna and Tirhut Divisions
PART IX-A (*ii*)	...	Administrative Atlas relating to Bhagalpur and Chotanagpur Divisions
PART X-A	...	District Census Handbook (Town and Village Directory)‡
PART X-B	...	District Census Handbook (Village and Townwise Primary Census Abstract)‡
PART X-C	...	District Census Handbook (Analytical Report and Administrative Statistics and District Census Tables)

*In Press. †Already printed. ‡District Census Handbooks for all 17 districts of Patna, Gaya, Shahabad, Saran, Champaran, Muzaffarpur, Darbhanga, Monghyr, Bhagalpur, Saharsa, Purnea (Present Volume), Santal Parganas, Palamau, Hazaribagh, Ranchi, Dhanbad and Singhbhum already printed.

CONTENTS

		Page
Preface	...	*vii*
Figures at a Glance	...	*ix*
Alphabetical List of Villages—		
Purnea East Development Block	... ...	2
Krityanand Nagar Development Block	... ...	2
Dhamdaha Development Block	... ...	3
Bhawanipur Development Block	... ...	3
Rupauli Development Block	... ...	4
Barhara Development Block	... ...	4
Banmankhi Development Block	... ...	5
Kasba Development Block	... ...	5
Baisa Development Block	... ...	6
Amour Development Block	... ...	6
Baisi Development Block	... ...	7
Katihar Development Block	... ...	8
Pranpur Development Block	... ...	9
Manihari Development Block	... ...	9
Barari Development Block	... ...	10
Falka Development Block	... ...	10
Korha Development Block	... ...	11
Kadwa Development Block	... ...	11
Balrampur Development Block	... ...	13
Barsoi Development Block	... ...	13
Azamnagar Development Block	... ...	15
Amdabad Development Block	... ...	16
Araria Development Block	... ...	16
Raniganj Development Block	... ...	16
Bhargama Development Block	... ...	17
Narpatganj Development Block	... ...	17
Forbesganj Development Block	... ...	18
Kursakatta Development Block	... ...	18
Sikti Development Block	... ...	19
Palasi Development Block	... ...	19
Jokihat Development Block	... ...	20
Kishanganj Development Block	... ...	20
Kochadhamin Development Block	... ...	20
Bahadurganj Development Block	... ...	21
Terhagachh Development Block	... ...	22
Dighalbank Development Block	... ...	22
Thakurganj Development Block	... ...	23
Pothia Development Block	... ...	23

Part A – Town and Village Directory— PAGE

Explanatory Note 27

TOWN DIRECTORY—

Statement I—Status, Growth History and Functional category of Towns ... 32

Statement II—Physical Aspects and Location of Towns, 1969 32

Statement III—Municipal Finance, 1968-69 34

Statement IV—Civic and other Amenities, 1969 34

Statement V—Medical, Educational, Recreational and Cultural facilities in Towns, 1969 ... 36

Statement VI—Trade, Commerce, Industry and Banking, 1969 36

Statement VII—Population by Religion and Scheduled Castes/Scheduled Tribes, 1971 ... 38

Appendix—Showing constituent units of urban Agglomeration 38

VILLAGE DIRECTORY—

Purnea East Development Block 40
Krityanand Nagar Development Block 48
Dhamdaha Development Block 54
Bhawanipur Development Block 58
Rupauli Development Block 62
Barhara Development Block 66
Banmankhi Development Block 70
Kasba Development Block 76
Baisa Development Block 82
Amour Development Block 88
Baisi Development Block 96
Katihar Development Block 104
Pranpur Development Block 110
Manihari Development Block 116
Barari Development Block 120
Falka Development Block 126
Korha Development Block 130
Kadwa Development Block 134
Balrampur Development Block 146
Barsoi Development Block 154
Azamnagar Development Block 164
Amdabad Development Block 174
Araria Development Block 176
Raniganj Development Block 180
Bhargama Development Block 184
Narpatganj Development Block 188
Forbesganj Development Block 192
Kursakatta Development Block 198
Sikti Development Block 202
Palasi Development Block 206
Jokihat Development Block 212
Kishanganj Development Block 216
Kochadhamin Development Block 220
Bahadurganj Development Block 226
Terhagachh Development Block 232
Dighalbank Development Block 236
Thakurganj Development Block 240
Pothia Development Block 246
Appendix to Village Directory 252

	PAGE
Part B—Village and Townwise Primary Census Abstract—	
Explanatory Note	4
District Primary Census Abstract	8
Annexre to District Primary Census Abstract	20
VILLAGE AND TOWNWISE PRIMARY CENSUS ABSTRACT—	
Purnea East Development Block	22
Krityanand Nagar Development Block	36
Dhamdaha Development Block	42
Bhawanipur Development Block	46
Rupauli Development Block	50
Barhara Development Block	54
Banmankhi Development Block	58
Kasba Development Block	64
Baisa Development Block	70
Amour Development Block	76
Baisi Development Block	84
Katihar Development Block	92
Pranpur Development Block	106
Manihari Development Block	112
Barari Development Block	116
Falka Development Block	122
Korha Development Block	126
Kadwa Development Block	130
Balrampur Development Block	142
Barsoi Development Block	150
Azamnagar Development Block	160
Amdabad Development Block	170
Araria Development Block	172
Raniganj Development Block	178
Bhargama Development Block	182
Narpatganj Development Block	186
Forbesganj Development Block	190
Kursakatta Development Block	198
Sikti Development Block	202
Palasi Development Block	206
Jokihat Development Block	212
Kishanganj Development Block	216
Kochadhamin Development Block	226
Bahadurganj Development Block	232
Terhagachh Development Block	238
Dighalbank Development Block	242
Thakurganj Development Block	246
Pothia Development Block	252

MAP— PAGE

Map of Bihar Showing Administrative divisions ... Frontispiece
Map of Purnea District showing Administrative divisions Facing Figures at a Glance
Development Block maps (at the end of the Volune)—

Purnea East Development Block ... 3
Krityanand Nagar Development Block ... 5
Dhamdaha Development Block ... 7
Bhawanipur Development Block ... 9
Rupauli Development Block ... 11
Barhara Development Block ... 13
Banmankhi Development Block ... 15
Kasba Development Block ... 17
Baisa Development Block ... 19
Amour Development Block ... 21
Baisi Development Block ... 23
Katihar Development Block ... 25
Pranpur Development Block ... 27
Manihari Development Block ... 29
Barari Development Block ... 31
Falka Development Block ... 33
Korha Development Block ... 35
Kadwa Development Block ... 37
Balrampur Development Block ... 39
Barsoi Development Block ... 41
Azamnagar Development Block ... 43
Amdabad Development Block ... 45
Araria Development Block ... 47
Raniganj Development Block ... 49
Bhargama Development Block ... 51
Narpatganj Development Block ... 53
Forbesganj Development Block ... 55
Kursakatta Development Block ... 57
Sikti Development Block ... 59
Palasi Development Block ... 61
Jokihat Development Block ... 63
Kishanganj Development Block ... 65
Kochadhamin Development Block ... 67
Bahadurganj Development Block ... 69
Terhagachh Development Block ... 71
Dighalbank Development Block ... 73
Thakurganj Development Block ... 75
Pothia Development Block ... 77

PREFACE

District Census Handbooks were published for the first time in 1951. Because of their usefulness they are being printed in every census since then. Though District Census Handbooks are State Government publications, the data to be presented in them are processed and compiled in the Census Office. District Census Handbook has been divided into three parts, viz., (*i*) Part A containing Town and Village Directory, (*ii*) Part B containing Village and Townwise Primary Census Abstract and (*iii*) Part C containing Analytical Report, Administrative Statistics and District Census Tables. It was envisaged that the three parts should be brought out separately as data for all the parts may not be available at the same time. Since materials for Part B were ready before printing of Part A could be taken up, Part A and Part B for the district of Purnea are being brought out together in the present volume. Part C will be brought out separately.

The Explanatory Note at the beginning of Part A gives the details of information contained in the Town Directory and the Village Directory. Similarly, the Explanatory Note at the beginning of Part B gives the details of information contained in the Primary Census Abstract. Alphabetical list of villages showing names of villages and their serial number in Village Directory and Primary Census Abstract has been given at the beginning of the volume to facilitate reference to Village Directory and Villagewise Primary Census Abstract.

To make this Handbook more useful Community Development Block maps in reduced scale have also been given at the end of the volume as in 1961. These maps have been prepared from the Anchal maps in the scale 1"=1 mile which were traced from the old Revenue Thana map in the same scale. A map of the State showing administrative divisions has been given at the beginning and a map of the district showing its administrative divisions, has been given on the page facing 'Figures at a glance'.

I am grateful to the vast multitude of Enumerators and Supervisors who collected the basic data in the *Mauzawar* Note at the time of houselisting and in the Individual Slip at the time of enumeration. Charge Superintendents, Subdivisional Officers and District Officers along with the Subdivisional Census Officers and the District Census Officers organised the programme and supervised it in their respective areas. I am grateful to them. I am also grateful to the various departments of the State Government for all their co-operation at various stages of census. In my own office Shree U. P. Shrivastava, Deputy Director organised the work of compilation of the figures presented in District Census Handbooks Parts A and B. He was ably assisted by Shree P. N. Sinha, Tabulation Officer and his team of Statistical Assistants, Computors and Assistant Compilers. The information contained in Part B was basically compiled in respective Regional Tabulation Offices under the supervision of the respective Deputy Directors. Shree R. B. Singh, Investigator, Shree Maheshwar Prasad, Tabulation Officer, Shree Sheo Prasad, Printing Inspector and Shree Sidheshwar Prasad Verma, Junior Investigator have helped in getting the volume printed. Shree M. Abbas, Senior Geographer assisted by his team prepared the maps which are found in this volume. I am sincerly obliged to all of them.

I am indebted to Dr. B. K. Roy Burman, Deputy Registrar General (SS), Dr. B. K. Roy, Map Officer, Shree K. K. Chakravorty, Assistant Registrar General and all the members of their respective teams for providing necessary guidelines for this publication. It is difficult to express in words my obligation to Shree A. Chandra Sekhar, Registrar General and Census Commissioner of India whose inspiration and guidance lay behind whatever we did in discharge of our duties. I am grateful to M/s. Law Publishing House, Allahabad, which undertook the work of printing this volume and accomplished it with promptness.

PATNA :

October 10, 1972.

B. L. DAS

Director of Census Operations,
Bihar.

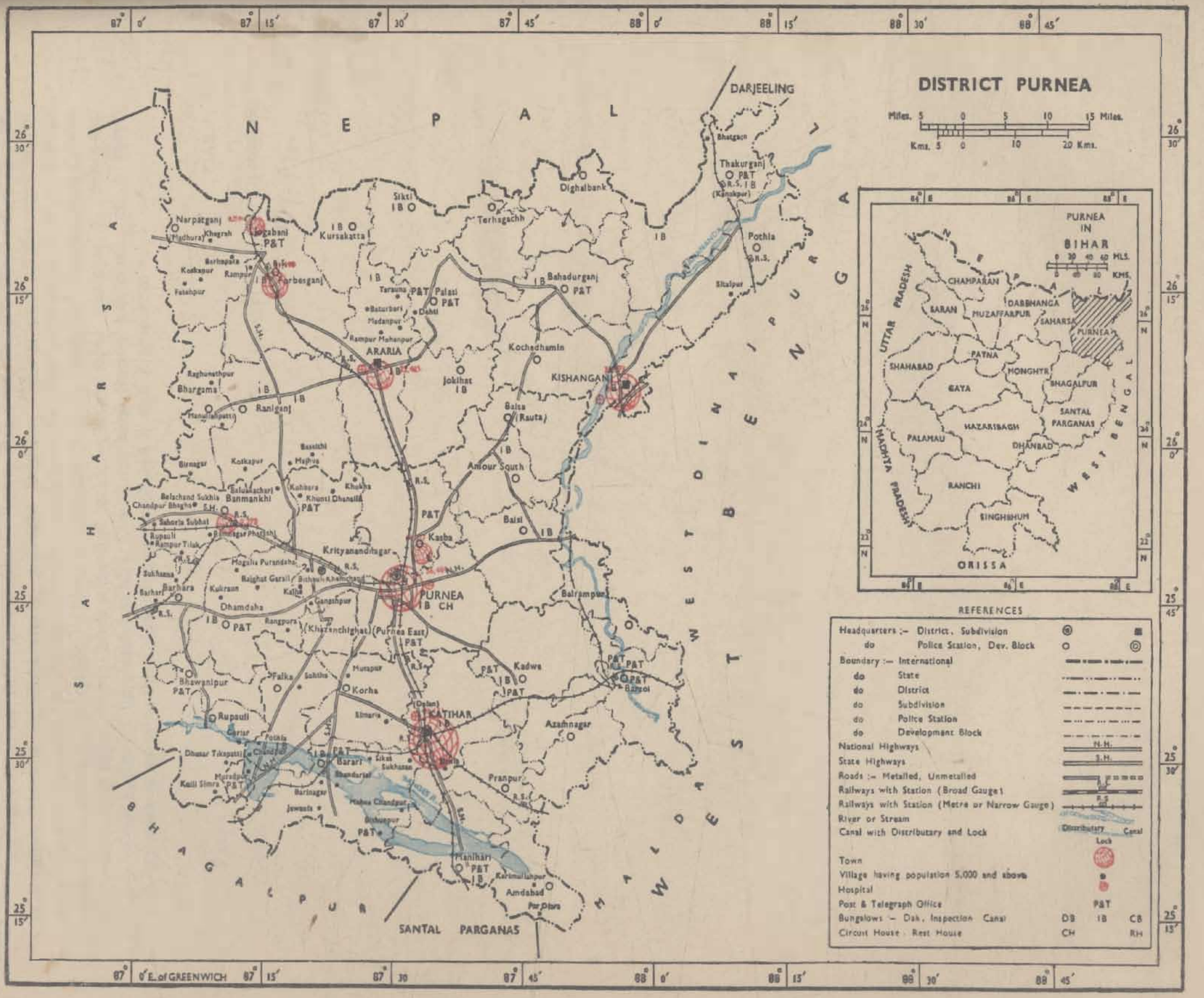
DISTRICT PURNEA
Miles. 5 0 5 10 15 Miles.
Kms. 5 0 10 20 Kms.
NEPAL
DARJEELING
BIHAR
PURNEA IN BIHAR
UTTAR PRADESH
WEST BENGAL
ORISSA
MADHYA PRADESH
CHAMPARAN
SARAN
MUZAFFARPUR
DARBHANGA
SAHARSA
PURNEA
PATNA
SHAHABAD
GAYA
MONGHYR
BHAGALPUR
SANTAL PARGANAS
HAZARIBAGH
PALAMAU
DHANBAD
RANCHI
SINGHBHUM
ARARIA
KISHANGANJ
PURNEA
KATIHAR
Thakurganj
Pothia
Dighalbank
Sikti
Terhagachh
Kursakatta
Narpatganj
Forbesganj
Tarauna
Palasi
Bahadurganj
Sitalpur
Kochadhamin
Jokihat
Bhargama
Raniganj
Baisa (Rauta)
Amour South
Baisi
Kasba
Krityanandnagar
Dhamdaha
Rangpura
(Purnea East)
Balrampur
Kadwa
Bansoi
Bhawanipur
Falka
Korha
Rupauli
Azamnagar
Pranpur
Manihari
Karmaliahpur
Amdabad
Barari
Barnagar
Jawaula
Bishenpur
Madhea Chandpur
Banmankhi
Belachand Sukhia
Chandpur Bhagha
Sahoria Subhat
Rupauli
Rampur Tilak
Sukhasna
Barhara
Kukraun
Kalha
Ganeshpur
Mogalia Purandaha
Baighat Garail
Bithauli Khemchand
Kobhara
Khunti Dhanaila
Khokha
Basatthi
Hathua
Kotkapur
Birnagar
Barharia
Mutapur
Sukhtha
Khizanchighat
Sikta
Sukhasan
Dhumar Tikapatti
Moradpur
Kaili Simra
Chandpur
Pothia
Simaria
Bhandarial
Barinagar
Jawaula
Bishenpur
Madhea Chandpur
Karmaliahpur
Amdabad
Par Dhra
Kotkapur
Barhapasia
Rampur
Fatehpur
Tarauna
Palasi
Debti
Baturbari
Madanpur
Rampur Mahanpur
Raghunathpur
Bhargama
Jokihat
Baisa (Rauta)
Amour South
Kasba
Krityanandnagar
Purnea
Balrampur
Kadwa
Bansoi
Azamnagar
Pranpur
Manihari
Karmaliahpur
Amdabad
Par Dhra
Thakurganj
Bhatgaon
Pothia
Sitalpur
Kochadhamin
Kishanganj
Araria
Forbesganj
Narpatganj
Raniganj
Banmankhi
Dighalbank
Sikti
Terhagachh
Kursakatta
Tarauna
Palasi
Bahadurganj

FIGURES AT A GLANCE

		Bihar State	Purnea District
POPULATION—TOTAL	Persons	56,353,369	3,941,863
	Males	28,846,944	2,055,553
	Females	27,506,425	1,886,310
RURAL	Persons	50,719,403	3,691,819
	Males	25,728,987	1,914,520
	Females	24,990,416	1,777,299
URBAN	Persons	5,633,966	250,044
	Males	3,117,957	141,033
	Females	2,516,009	109,011
Decennial population growth rate 1961—71		+21.33	+27.60
Area in Km^2		173,876.0	11,013.0
Density of population per Km^2		324	358
Sex Ratio (Number of Females per 1000 Males)		954	918
Literary rate	Persons	19.9	15.7
	Males	30.6	24.3
	Females	8.7	6.4
Percentage of Urban population to total population		10.00	6.34
Percentage of workers to total population	Persons	31.03	33.23
	Males	52.16	55.92
	Females	8.88	8.50
Percentage to total workers—			
(i) Cultivators	Persons	43.34	42.59
	Males	47.56	47.48
	Females	17.35	7.50
(ii) Agricultural Labourers	Persons	38.92	43.66
	Males	33.29	37.61
	Females	73.61	87.03
(iii) Other Workers	Persons	17.74	13.75
	Males	19.15	14.91
	Females	9.04	5.47
Percentage of Scheduled Caste population to total population	Persons	14.11	11.34
	Males	13.92	11.18
	Females	14.31	11.52
Percentage of Scheduled Tribe population to total population	Persons	8.75	3.95
	Males	8.54	3.85
	Females	8.98	4.06
Number of occupied residential houses		8,376,599	664,257
Number of Villages	Total	78,027	4,362
	Inhabited	67,566	3,732
	Uninhabited	10,461	630
Number of Towns		202	8

ALPHABETICAL LIST OF VILLAGES

ALPHABETICAL LIST OF VILLAGES

Name of village	Serial no. in A & LU/ PCA	Name of village	Serial no. in A & LU/ PCA	Name of village	Serial no. in A & LU/ PCA	Name of village	Serial no. in A & LU/ PCA
1	2	1	2	1	2	1	2
DEVELOPMENT BLOCK—PURNEA EAST							
Abdullah Nagar ..	47	Chatra (324) ..	115	Kamalpur ..	172	Pararia (345) ..	136
Adhkaili ..	95	Chhatia ..	148	Kamraili ..	22	Pararia (346) ..	137
Amna ..	178	Chikni ..	40	Kathua ..	51	Parmanandpur ..	143
Amnakismat ..	99	Dadaur ..	145	Kavaia ..	9	Patilwa ..	37
Anaili ..	160	Dagarua (91) ..	38	Kechua ..	94	Patringa ..	86
Anazi Bahadurpur ..	7	Dagarua (319) ..	110	Khikhirmania ..	107	Phasia ..	34
Babhani ..	182	Dagarua (321) ..	112	Kishunpur ..	142	Phulpur (292) ..	83
Bagulabari ..	132	Dakaili ..	71	Kochali ..	131	Phulpur (331) ..	122
Bahadurpur (58) ..	3	Damka ..	59	Kohila ..	106	Phulpur (332) ..	123
Bahadurpur (326) ..	117	Dansar ..	173	Korhaili ..	129	Phulwari ..	124
Bahadurpur Khan Jahan	6	Darha ..	70	Kunaili ..	64	Pipra (76) ..	23
Banaili ..	186	Dariapur ..	125	Ladua ..	109	Pipra (305) ..	96
Barhari ..	36	Daspatar ..	90	Lakhanjhari ..	44	Pirganj ..	12
Barhampur ..	168	Dewanganj ..	20	Lalganj ..	56	Pokharia (101) ..	48
Barsauni (92) ..	39	Dhanganwan ..	24	Lal Man ..	75	Pokharia (384) ..	175
Barsauni (99) ..	46	Dhapi ..	97	Lasanpur ..	84	Raipur Ranipatra ..	15
Basdaha ..	69	Dilia Hasanabad ..	16	Lauria ..	184	Rajwara ..	158
Belwa ..	28	Dimia Chhatarjan ..	19	Madhopura ..	55	Rampur (80) ..	27
Belwabhag ..	150	Doria ..	65	Mahalbari ..	105	Rampur (322) ..	113
Belwari Uchaipur ..	176	Dumra ..	170	Mahamdia ..	66	Rampur (339) ..	130
Bhakhri (313) ..	104	Ekhua ..	63	Mahammadpur ..	41	Ranipatra ..	50
Bhakhri (335) ..	126	Gangaili Arazi (57/2) ..	1	Maharajpur ..	133	Rasulpur ..	169
Bhakhri Sani ..	103	Gangaili Arazi (57/3) ..	2	Mahendrapur ..	141	Raziganj ..	14
Bhakhri Shahijana ..	102	Gaura (360) ..	151	Maheshpur (328) ..	119	Rupaili ..	185
Bhatgawan ..	147	Gaura (363) ..	154	Maheshpur (372) ..	163	Sahawa (376) ..	167
Bhatoria ..	32	Gerki ..	68	Majhaili ..	30	Sahawa (380) ..	171
Bhogadehat ..	149	Gogar ..	100	Majhua ..	120	Sakraili ..	87
Bhogakariat ..	152	Gogar Istamrar ..	174	Majhwa ..	162	Sandalpur ..	156
Biarpur ..	26	Gopalganj ..	53	Mandarpur ..	35	Shahkol ..	180
Bikrampur ..	155	Gosainpur ..	134	Manikpur ..	183	Shekhpura ..	18
Bilauri ..	54	Hansdah (95) ..	42	Maranga (110) ..	57	Siarkham ..	88
Biloria ..	13	Hansdah (240) ..	58	Maranga (298) ..	89	Sikandarpur ..	61
Birpur ..	49	Harahi ..	73	Marchai ..	93	Singhia ..	21
Biru ..	166	Harda ..	8	Maria ..	111	Sobhaganj ..	11
Bishunpur (349) ..	140	Harkheli ..	67	Mathaur ..	76	Sonbhanga ..	91
Bishunpur (362) ..	153	Haripur ..	179	Mathdobh ..	43	Soti ..	116
Bisrupa ..	127	Himtiarpur ..	157	Mathia ..	17	Tamaut (84) ..	31
Biswaspur ..	79	Hiradhar ..	10	Matiari ..	139	Tamaut (286) ..	77
Buari ..	80	Ichalo ..	72	Minapur ..	188	Tariabhag ..	146
Burail ..	33	Isruil ..	164	Mirpur ..	82	Teghra ..	181
Chakdah ..	121	Japharpur ..	177	Mohan Kunda ..	45	Tengri ..	60
Chakdeh ..	128	Jhauwa ..	187	Murajpur ..	81	Tengari ..	62
Chakua ..	85	Jiagachhi ..	144	Nagdehi ..	29	Tharha ..	4
Chand Bhathi ..	78	Kachna ..	138	Neampur ..	135	Tharha Milik ..	5
Chandi ..	52	Kadamgachhi ..	74	Nikhrail ..	98	Tira ..	159
Chanpi ..	92	Kadwadangi ..	161	Palwagor ..	101	Uchitpur ..	25
Chatra (323) ..	114	Kalsarkismat ..	165	Parabhag ..	108	Udharna ..	118
DEVELOPMENT BLOCK—KRITYANAND NAGAR							
Akbarabad ..	35	Bahadurpur ..	72	Bela ..	86	Chauka ..	101
Alinagar (18) ..	18	Baigna ..	42	Bhag Pareag ..	98	Dangraha ..	82
Alinagar (112) ..	59	Bakhri Kol ..	50	Bhawanipur ..	52	Debinagar (131) ..	78
Arazi Satkodaria (113/2)	61	Balua ..	80	Bhokraha Milik (25) ..	25	Debinagar (137) ..	84
Arazi Satkodaria (113/3)	62	Banbhag ..	74	Bhokraha Milik (26) ..	26	Dhamaili ..	102
Arazi Satkodaria (113/4)	63	Barna ..	96	Bithnauli Khemchand ..	24	Dhanhara Hat ..	11
Ashraf Nagar ..	7	Bas Garha ..	97	Chapai ..	53	Dube Chakla ..	29
Baghmara ..	110	Begampur Khata ..	83	Chapai Sham Milik ..	54	Ganeshpur ..	36

ALPHABETICAL LIST OF VILLAGES—*contd.*

Name of village	Serial no. in A & LU/ PCA	Name of village	Serial no. in A & LU/ PCA	Name of village	Serial no. in A &LU/ PCA	Name of village	Serial no. in A & LU PCA
1	2	1	2	1	2	1	2
DEVELOPMENT BLOCK—KRITYANAND NAGAR—*concld.*							
Gangaili ..	55	Kadgawan ..	92	Makhnaha Par ..	46	Rupdih Milik (28) ..	28
Gangaili Arazi ..	57	Kajha. ..	30	Makranda ..	34	Sahara ..	47
Gangaili Khemchand Milik	56	Karimnagar Jhuni Milik	89	Mankol ..	95	Sahara Milik ..	48
Garhia ..	91	(141/2)		Mira Milik ..	44	Satkodaria ..	60
Garnaha Milik ..	15	Karimnagar Jhuni Milik (141/3)	90	Mirganj ..	45	Satkodaria Milik Bai ..	67
		Kataha ..	5				
Goasi ..	71	Kheduchakla ..	19	Mirzapur ..	111	Satkodaria Milik Chakar- dhari Lal	64
Gokhulpur ..	14	Khokha (156/1) ..	105	Moglaha ..	76	Satkodaria Milik Mirjabhag	66
Gokhulpur Milik ..	16	Khokha (156/2) ..	106	Parora ..	75	Satkodaria Milik Pandubhag	65
Gosain Milik ..	39	Khunti Dhanaili	99	Parshadpur ..	77	Sauraha ..	13
Hansaili ..	79	Khunti Dhanaili Uria Bhag	100	Pathak Chakla ..	40	Sauraha Milik ..	12
Jagni Jagarnathpur ..	3	Khunti Hasaili ..	93	Pothia ..	9		
Jagni Milik (4) ..	4	Kisbunpur ..	22	Pothia Milik ..	8	Shahbaz ..	81
Jagni Milik (6) ..	6	Kohbara *urf* Ramnagar ..	2	Ramna Loha Singh ..	73	Singhia ..	1
Jhuni ..	88	Ladukhana ..	87	Rampur ..	20	Singhia Bhagta ..	103
Jhuni Istamrar ..	85	Lohjar ..	49	Rampur Milik ..	21	Siswa ..	23
						Songarha Ganeshpur ..	33
Jogaili ..	94	Mahammadpur ..	10	Rahua ..	69		
Joka Jal Marai ..	108	Mahammadpur Deoki Milik	58	Rahua Milik ..	68	Songarha Kajha ..	32
Jot Jadu Milik ..	41	Majra ..	51	Rikabganj ..	109	Sosa ..	70
Jotlakhai ..	38	Majra Milik ..	43	Roska Koskagarh ..	17	Thakurbari ..	31
Jotlakhai Milik ..	37	Makhnaha ..	104	Rupdih Milik (27) ..	27	Uchepur ..	107
DEVELOPMENT BLOCK—DHAMDAHA							
Aurahi ..	1	Chikni ..	17	Kishunpur ..	56	Nirpur Milik ..	50
Bansi Purandaha ..	65	Dakaiha ..	22	Kishunpur Balua ..	55	Parasbani ..	13
Bansi Purandaha Milik ..	66	Damaili ..	19	Kishunpur Balua Milik ..	54	Phulkahi ..	69
Baradghatta ..	76	Damgari ..	40	Kishunpur Milik ..	57	Pirankar ..	78
Bardela ..	68	Dhamdaha ..	36	Kuari (160) ..	46	Rajghat Garail ..	18
Barkona ..	23	Dharbia ..	12	Kuari (233) ..	80	Rampur Chakla ..	11
Barkona Milik (126) ..	24	Dumaria Chakla (122) ..	20	Kukraun (141) ..	39	Rangpura ..	29
Barkona Milik (127) ..	25	Dumaria Chakla (123) ..	21	Kukraun (194/1) ..	70	Rupaspur Khagha ..	34
Barkona Milik (128) ..	26	Ekauna ..	33	Kukraun Milik ..	37	Sarsi Istamrar ..	5
Bela Champawati ..	9	Gandharap ..	73	Madhonagar ..	61	Sarsi Istrmrar Milik ..	6
Bela Gobind ..	10	Garail Milik ..	38	Mahammadnagar ..	77	Satmi ..	67
Bhamana Milik ..	62	Gogai ..	75	Majhua Fatehganj ..	8	Sihuli ..	7
Bhawani Chak ..	51	Halapur ..	41	Mali ..	81	Singhara Patti ..	53
Bhutia ..	2	Hanumani Chakla ..	44	Milki (116) ..	14	Sukhsena ..	48
Bishunpur (183) ..	59	Harpur ..	74	Milki (132) ..	30	Sukhsena Milik ..	49
Bishunpur (184) ..	60	Hemai Patti ..	72	Mir Milik (130) ..	28	Tarauni ..	64
Bishunpur Milik ..	58	Hemai Patti *urf* Kukraun	71	Mir Milik (134) ..	32	Tarauni Milik ..	63
Bishunpur Patti ..	52	Itahari ..	79	Mogalia Purandaha ..	3	Thari ..	43
Champawati ..	15	Kajra ..	31	Mogalia Purandaha Milik	4	Turki Khaga ..	35
Champawati Milik ..	16	Khanua ..	42	Nirpur ..	47	Utna ..	27
Chandrahi ..	45						
DEVELOPMENT BLOCK—BHAWANIPUR							
Akbarpur ..	17	Basantpur Chintaman Uskabari	87	Bhandsar Milik (253) ..	55	Bhelwa Milik ..	38
Auria ..	42	Basmanpur *urf* Baksand	61	Bhawanipur Istamrar ..	11	Bhurkunda Tola ..	9
Babhan Chako	68	Bhamet ..	51	Bhawanipur Milik ..	10	Bhurkundi Chakla ..	7
Barhari ..	36	Bhandsar Milik (239) ..	47	Bhwanipur Raj Dham ..	2	Birnia ..	29
Basantpur Chintaman Milik	86	Bhandsar Milik (252) ..	54	Bhelwaband ..	39	Birnia Milik ..	30

ALPHABETICAL LIST OF VILLAGES—*contd.*

Name of village	Serial no. in A & LU/ PCA	Name of village	Serial no. in A & LU/ PCA	Name of village	Serial no. in A & LU/ PCA	Name of village	Serial no. in A & LU/ PCA
1	2	1	2	1	2	1	2
DEVELOPMENT BLOCK—BHAWANIPUR—*concld.*							
Birnian Milik ..	27	Dumrail Milik (263) ..	65	Mahathua ..	59	Singhia Sundar Milik ..	18
Birsail Badh ..	8	Durgapur ..	21	Mahathua Milik (255) ..	57	Siripur Milik (235) ..	43
Bishunpur Tulsi ..	32	Garhia ..	82	Mahathua Milik (256) ..	58	Siripur Milik (236) ..	44
Brahmgeani ..	62	Genharia ..	41	Mahathua Milik (262) ..	64	Siripur Milik (237) ..	45
Chandaili Karamchand ..	85	Gonwara Patkaili ..	49	Parasbani ..	75	Siripur Milik (238) ..	46
Chandaili Milik ..	84	Jabe ..	14	Raghunathpur (213) ..	20	Siripur Milik (240) ..	48
Chethariapir Badh ..	12	Khajurail ..	16	Raghunathpur (220/2) ..	34	Sondiha ..	73
Dewhari Milik (250) ..	52	Khajura Patti ..	31	Raipura ..	60	Sondip ..	35
Dewhari Milik (251) ..	53	Khar Katta ..	71	Sahgaura ..	23	Sondip Milik ..	37
Dumaria ..	40	Kodaipatti ..	15	Sahgaura Chakla ..	24	Sonua ..	83
Dumra ..	80	Kusaha Milik ..	13	Sahgaura Milik ..	72	Supaili (265) ..	67
Dumra Mahabal ..	79	Lathi ..	3	Sahiaganj ..	88	Supaili (271) ..	70
Dumra Mahabal Milik (303)	77	Laukahi ..	1	Semaria Khemchand ..	76	Suraini Milik (261) ..	63
Dumra Mahabal Milik (304)	78	Madhopur ..	81	Shekhpura ..	28	Suraini Milik (264) ..	66
Dumrail Drap ..	19	Mahabla ..	33	Shekhpura Milik (243) ..	50	Suraiti ..	74
Dumrail Milik (216/1) ..	25	Mahanth Dena Ram Das (200)	5	Shekhpura Milik (254) ..	56	Telkunda ..	22
Dumrail Milik (216/2) ..	26	Mohanth Dena Ram Das (201)	6	Singhia Sunder ..	4	Tulshipur ..	69
DEVELOPMENT BLOCK—RUPAULI							
Anjhari ..	46	Bhawanipur Patkaili ..	7	Goapara ..	15	Mataili Khemchand ..	34
Bahadura ..	9	Bhelwa Badh ..	19	Gonaili ..	14	Mohanpur Istamrar ..	50
Bahuti ..	25	Bhikna ..	54	Goriar ..	11	Naina Bhagwan Milik ..	26
Baira ..	41	Bijai ..	49	Gurgawan ..	52	Nathpur ..	20
Bairma ..	43	Bijaithana (295/1) ..	47	Harnaha ..	31	Nirpur Milik ..	24
Balia ..	44	Bijaithana (295/2) ..	48	Imlakh ..	39	Pipra ..	23
Banki ..	45	Chapahari ..	12	Kanp ..	51	Pirraha ..	10
Baradghatta ..	17	Dhobgidha ..	32	Khalsa Arazi ..	4	Rampur Parhat ..	16
Basantpur ..	8	Dhobgidha Rupauli ..	30	Koili Simra ..	29	Sahgaura Milik ..	21
Basgarha ..	13	Dhusar ..	38	Lachhmipur ..	35	Singhpur ..	2
Bela Parsadi ..	18	Dhusar Tikapatti ..	37	Lachhmipur Girdhar ..	55		
Bharoria ..	42	Dobha ..	6	Mahabla ..	27	Sukhsena Milik ..	22
Bhartra Chakla ..	40	Dobha Milik ..	53	Maini ..	28	Supaili Kamat ..	1
Bhaua Parbal ..	5	Dumrail Chakla ..	3	Mataili Khem Narain ..	33	Teldiha ..	36
DEVELOPMENT BLOCK—BARHARA							
Arbana Chakla ..	38	Bhanga Tola ..	7	Gauripur Arazi (147/4) ..	20	Maldiha ..	37
Auraha Chakla ..	34	Bhatotar ..	16	Gauripur Milik ..	53	Matihani ..	49
Aaurahi ..	9	Bhatsara ..	40	Hanuman Nagar Chakla	44	Mulkia ..	61
Aurahi Milik (92) ..	10	Bidanaraen ..	43	Harrahi ..	28	Nathpur ..	46
Aurahi Milik (93) ..	11	Bisaharia Got ..	42	Harrahi Milik ..	27	Nipania ..	1
Bairbana ..	24	Bithaili Dhanpat ..	59				
Barhara ..	31	Bithaili Doba ..	56	Kamalpur ..	54	Nipania Milik (97) ..	12
Barhara Kothi ..	26	Bithaili Doba Jagir ..	57	Kamalpur Jagir ..	58	Nipania Milik (98) ..	13
Barhara Milik (149) ..	22	Borhi ..	21	Kamalpur Milik ..	55	Patraha ..	39
Barhara Milik (150) ..	23	Chahbacha ..	45	Latraha ..	8	Rustampur ..	4
				Laukahi ..	3	Sahsaul ..	60
Barhari (152) ..	25	Deori ..	41				
Barhari (164) ..	33	Dibraghani ..	62	Laukahi Chakla ..	2	Sukhsena ..	14
Basdeopur ..	32	Gararia ..	30	Magurjan ..	6	Suksena Milik ..	15
Belaganj ..	50	Gauripur ..	18	Magurjan Milik ..	5	Thari ..	29
Bela Paemu ..	51	Gauripur Arazi (147/1) ..	17	Maikhand Milik (320) ..	47	Urlaha ..	35
Bela Paemu Milik ..	52	Gauripur Arazi (147/3) ..	19	Maikhand Milik (321) ..	48	Urlaha Milik ..	36

ALPHABETICAL LIST OF VILLAGES—*contd.*

Name of village	Serial no. in A & LU/ PCA	Name of village	Serial no. in A & LU/ PCA	Name of village	Serial no. in A & LU/ PCA	Name of village	Serial no. in A & LU/ PCA
1	2	1	2	1	2	1	2

DEVELOPMENT BLOCK—BANMANKHI

Akhtiarpur ..	84	Chandpur Bhagha Milik(352)	106	Kosirandeotar ..	63	Ramnagar Milik (18) ..	18
Bahora ..	60	Dharhara ..	52	Ladugarh ..	80	Ramnagar Pharsahi ..	15
Balua Kachhari ..	57	Dharhara Munahi Chakla	46	Madhaipur ..	56	Ramnagar Pharsahi Milik(14)	14
Banmankhi ..	64	Dharhara Milik (43) ..	44	Madhuban ..	12	Ramnagar Pharsahi Milik(16)	16
Banmankhi Milik ..	69	Dharhara Milik (47) ..	48	Magur Jan ..	73	Ramnagar Pharsahi Milik(17)	17
Belabadan ..	28	Dharhara Milik (48) ..	49	Mahadeopur ..	62	Ramnagar Pharsahi Milik(19)	19
Belabadan Milik (26) ..	27	Dharhara Milik (49) ..	50	Maharajganj (4) ..	4	Ramnagar Pharsahi Milik(20)	20
Belabadan Milik (35) ..	36	Dharhara Milik (50) ..	51	Maharajganj (100) ..	82	Ramnagar Pharsahi Milik(82)	74
Belachand Sukhia ..	22	Dhima (65) ..	66	Majhua Pemraj ..	87	Ramnagar Pharsahi Milik(84)	76
Belachand Sukhia (Radhanagar)	23	Dhima (66) ..	67	Majhua Pemraj Milik ..	86	Rampur Tilak ..	78
Belachand Sukhia Milik (21)	21						
Belachand Sukhia Milik (24)	25	Dhokardhara ..	65	Makhnaha ..	39	Rampur Tilak Milik ..	77
Belachand Sukhia Milik (25)	26	Dhurup Bilas ..	1	Makhnaha Chakla ..	42	Rasarh ..	55
Bhabhi Kumar Chakla	97	Ekraha ..	7	Makhnaha Milik ..	40	Rikabganj ..	31
Bhargawan Patti ..	32	Ekraha Milik ..	8	Makhnaha Nawabganj Chakla	43	Rupauli ..	89
		Fakirana ..	41	Manakhodawand Nagar	85	Rupauli Milik ..	79
Bibia Chakla ..	75						
Birnagar Raghunath (2)	2	Gangaili ..	81	Masuria ..	59	Sahoria Subhai ..	92
Birnagar Raghunath (3)	3	Gangapur ..	108	Mirza Monib-beg Chakla	100	Sahoria Subhai Milik(336)	90
Birnagar Raghunath (6)	6	Hanuman Nagar ..	71	Mohania Chakla ..	24	Sahoria Subhai Milik(339)	93
Birnagar Raghunath Milik	5	Harmurhi ..	54	Naulakhi ..	107	Sahoria Subhai Milik(340)	94
		Harpurmadi ..	38	Naulakhi Milik (355) ..	109	Sahoria Subhai Milik(341)	95
Bishunpur Bahadur ..	29						
Bishunpur Bahadur Milik	30	Harpur Madi Milik (33)	34	Naulakhi Milik (356) ..	110	Sahoria Subhai Milik(342)	96
Bishunpurdat ..	72	Harpurmadi Milik (36)	37	Pipra ..	33	Sahoria Subhai Milik(345)	99
Brindaban ..	11	Jankinagar ..	10	Pipra Chetan Parsad ..	35	Sahoria Subhai Milik(348)	102
Burhia Dhanghatta ..	61	Jhangar Tola ..	103	Pirali Chakla ..	70	Sahorwa ..	45
		Jianganj ..	83	Raghunathpur ..	58	Srinagar Badh ..	101
Chakla ..	68						
Chandpur Bhagha (344)	98	Jianganj Milik ..	88				
Chandpur Bhagha (351)	105	Kazi Hirdenagar ..	53	Rajuadih ..	9	Ubhai Ram Milik ..	91
Chandpur Bhagha Milik(350)	104	Khutahari ..	47	Ramnagar Milik (13) ..	13		

DEVELOPMENT BLOCK—KASBA

Agaganj ..	103	Bishunpur ..	65	Gargata Bishunpur ..	60	Kataili ..	48
Ahilgaon ..	19	Bisnatha ..	45	Gehuma ..	12	Khagjana ..	100
Alampur ..	87	Bochgaon ..	62	Ghordaur ..	39	Khalware (167/1) ..	16
Babhangawan ..	106	Chak ..	35	Girda ..	63	Khalware (167/2) ..	17
Badla ..	74	Dabaili Biswaspur ..	71	Gurhi ..	30	Kula Bhagwati ..	95
Baghua ..	7	Dansar ..	44	Hafania (196) ..	49	Kula Khas ..	96
Balsa ..	41	Deari ..	93	Hafania (197) ..	50	Kulasundar ..	94
Banaili (150/3) ..	4	Deodha ..	67	Hakka ..	9	Kundaley ..	58
Banaili (150/4) ..	5	Dhangawan Kankhudia ..	18	Hansi ..	43	Lagan ..	82
Baraitha ..	78	Dhathaghat ..	57	Harchandapur ..	14	Lakhna ..	102
Basantpur ..	90	Dhusmar (179/1) ..	31	Jagalli ..	105	Lalharia ..	98
Bathna (161) ..	10	Dhusmar (179/2) ..	32	Jahangirpur ..	55	Mahiarpur ..	15
Bathna (219) ..	72	Dihia (173/1) ..	23	Jalalgarh ..	42	Mahthaur ..	83
Begampur ..	64	Dihia (173/2) ..	24	Jalkar ..	61	Malharia ..	73
Betauna ..	85	Dimia ..	6	Junhari ..	68	Matiarpur ..	8
Bhamra ..	81	Dukrail ..	34	Kadwa ..	104	Matkopa ..	26
Bharaili ..	22	Dumra ..	51	Kamalpur ..	84	Mekhar Khamaili ..	70
Bhataili ..	46	Ekamba ..	47	Kamraili ..	27	Mohani ..	80
Bhatgawan ..	25	Fatehpur ..	86	Kankhudia ..	13	Murad Bag ..	97
Bijalia ..	20	Gargata Narharia ..	59	Kanwa Para ..	99	Nij Gehuma ..	11

ALPHABETICAL LIST OF VILLAGES—*contd.*

Name of village	Serial no. in A & LU/ PCA	Name of village	Serial no. in A & LU/ PCA	Name of village	Serial no. in A & LU/ PCA	Name of village	Serial no. in A & LU/ PCA
1	2	1	2	1	2	1	2
DEVELOPMENT BLOCK—KASBA—*concld.*							
Nishara ..	52	Ratansoti ..	101	Sapa ..	66	Sarsauni ..	21
Pakaria ..	108	Ratauli ..	33	Sara Bathna ..	2	Sauntha ..	36
Phul Banaili ..	3	Sabdalpur ..	91	Saraunchia (184) ..	37	Semaria ..	38
Pokharia ..	69	Sadhauli (177/1) ..	28	Saraunchia (187) ..	40	Shahpur ..	56
Pora ..	54	Sadhauli (177/2) ..	29	Saraunchia (222) ..	75	Shikarpur ..	92
Puparia ..	88	Sadhauli Khurd ..	1	Sarra (223/1) ..	76	Tikapur ..	79
Ramdaili ..	53	Sanjheli ..	107	Sarra (223/2) ..	77	Ujialpur Ghorghat ..	89
DEVELOPMENT BLOCK—BAISA							
Abhaipur ..	15	Chilhani ..	129	Khagjana ..	106	Parshadpur ..	128
Alinagar ..	51	Chopar ..	109	Khagaura ..	116	Patugaon ..	6
Arhal ..	4	Chunamari ..	12	Khapra ..	10	Phero Pokharia ..	72
Asiani ..	30	Dhadhuar ..	81	Khushalpur ..	48	Phulbari ..	117
Asja ..	17	Dharambari ..	3	Kilpara Kalan ..	113	Pipaltora ..	27
Aulai ..	88	Dhobinia ..	38	Kilpara Khurd ..	120	Pokharia (11) ..	5
Aura ..	75	Dhusmal ..	107	Kolaha ..	29	Pokharia (54) ..	46
Bairgachhi ..	28	Dighaunch ..	47	Kolha ..	61	Rahata ..	49
Baisa ..	56	Domohani ..	68	Madhaipur ..	63	Rahua ..	126
Baismara ..	119	Ganphalia ..	111	Mahalbari ..	95	Raiber ..	45
Baliamani ..	79	Ghataro ..	71	Maheshkhunt ..	124	Rampur ..	125
Baliamani Kamaldah ..	115	Ghordhup ..	37	Mahnaro Istamrar ..	101	Ranihat ..	18
Baliharpur ..	92	Gustarabalua ..	73	Mahsail ..	74	Rauta ..	59
Baliatoli ..	19	Gustara Gachh ..	85	Majhgaon ..	84	Runki ..	62
Bardiha ..	39	Handia Khal ..	104	Majhok ..	65	Saharia ..	77
Berahah ..	50	Harbhanga ..	121	Malhara ..	69	Samri ..	118
Bhadaran ..	83	Hariakhal ..	25	Malopara ..	41	Satbhita ..	35
Bhakurmari ..	23	Harna ..	43	Mangalpur ..	57	Sepokwanagar ..	31
Bhatwar ..	2	Hatuabhana ..	44	Mangura Piaji Kochgar ..	114	Sila Raghunathpur ..	20
Bhebra ..	60	Hijli ..	132	Mirganj Fatehpur ..	52	Singhari ..	9
Bholakhoa ..	93	Hingua ..	32	Mirpur ..	76	Singhari Kol ..	8
Bherabari ..	130	Jagadal ..	127	Mirzapur ..	34	Singhia ..	64
Bhusabari ..	36	Jairampur ..	91	Muradpur ..	96	Sirsi ..	131
Bijuar ..	82	Jinhaur ..	97	Nandania ..	66	Sisabari ..	67
Birpur ..	90	Joginia ..	54	Nehuri ..	26	Sonamani ..	78
Bochagari ..	24	Kabaia ..	42	Nikandaha ..	55	Sonapur (22) ..	16
Budhiar ..	108	Kachna ..	80	Pagla ..	7	Sonapur (100) ..	86
Chandel ..	103	Kalthia ..	100	Palankaf ..	94	Sukarna ..	33
Chanduar ..	89	Kanhaur ..	102	Palasbari ..	112	Tarabari ..	110
Channi ..	123	Kanimaldahi ..	1	Panarpur ..	58	Tetalia ..	99
Chapaso ..	122	Kanphulia ..	13	Panki Arazi ..	11	Titiha ..	22
Charaloa ..	105	Kasibari ..	53	Panki Milik ..	21	Ukusbhasa ..	14
Chilhna ..	98	Kaujia ..	87	Para Purnia ..	70	Uphrail ..	40
DEVELOPMENT BLOCK—AMOUR							
Adhang ..	100	Baghua Gachh ..	62	Bankora ..	138	Bhagtahir ..	22
Agaganj ..	91	Baghuakola ..	63	Baraili ..	148	Bhaturia ..	123
Amaur ..	36	Bahadurpur ..	30	Barbatta ..	83	Bhawanipur ..	60
Andarpur ..	122	Bakaunia ..	150	Basantpur ..	124	Bhokri ..	125
Antarsola ..	97	Balia ..	42	Basaul ..	20	Bishunpur ..	85
Araria ..	66	Balua (230) ..	94	Belgachhi ..	40	Chandargaon ..	34
Asranda ..	79	Balua (231) ..	95	Belka ..	71	Chansurahia ..	52
Babhan Dobha ..	21	Banbhag ..	29	Bengdah ..	120	Chhapraili ..	145
Bagdahar ..	72	Bangaon ..	81	Bhagua Anarkali ..	146	Dahuabari ..	14
Baghua ..	142	Bangra ..	131	Bhaggunjar ..	17	Damraha ..	159

ALPHABETICAL LIST OF VILLAGES—*contd.*

Name of village	Serial no. in A & LU/ PCA	Name of village	Serial no. in A & LU/ PCA	Name of village	Serial no. in A & LU/ PCA	Name of village	Serial no. in A & LU/ PCA
1	2	1	2	1	2	1	2
DEVELOPMENT BLOCK—AMOUR—*concld.*							
Daripur ..	129	Kadgaon ..	107	Majhua Kalan ..	112	Raili (174) ..	44
Deori ..	153	Kanharia ..	43	Majhua Khurd ..	111	Raili (312) ..	156
Dhadhia ..	57	Kaparia Bangaon ..	33	Majhua Nankar ..	113	Ramani Kalan ..	108
Dharia Karanpur ..	61	Karia ..	70	Majrahi ..	119	Ramani Khurd ..	109
Dhurpalli ..	75	Kashipur ..	82	Makanpur ..	48	Ram Nagar ..	136
Dihia ..	115	Khagjana ..	152	Malhna ..	160	Rampur ..	140
Dogharia ..	96	Khamela ..	135	Malikpur ..	139	Rangamati ..	11
Dolmalpur ..	68	Kharhia ..	65	Malipani ..	49	Rangrallal Toli ..	28
Dumra ..	7	Khari ..	23	Mangalpur ..	86	Rani ..	56
Dumri ..	151	Khemia ..	38	Manuwara ..	101	Rasaili ..	106
Fakir Toli ..	26	Khunkhuni ..	134	Milki ..	147	Rathour ..	67
Farsadenga ..	41	Kochaili ..	114	Mohaddipur ..	110	Routi ..	149
Gangaili ..	87	Kochka Kishanpur ..	54	Nahrakol ..	13	Sahalo ..	55
Garaia ..	25	Kohabara ..	102	Naribhuna ..	92	Sakma ..	78
Garaia Gachh ..	24	Kolha Mohan ..	46	Nauagachhi ..	8	Salta ..	6
Garhara ..	127	Kolsalta ..	4	Nemua ..	143	Sahngaon ..	76
Garkaili ..	132	Kolsaranpur ..	19	Nisandra ..	154	Simalbari Bhag Dhanuram	15
Geandobh ..	18	Kudhili ..	10	Nitandar ..	45	Simalbari Bhag Sihrulah	16
Gerua ..	64	Kumharua ..	103	Pachkonia ..	39	Simalia ..	9
Geria ..	105	Lachhmipur ..	84	Palsa ..	37	Singhia ..	53
Hakaili ..	126	Lalchura ..	2	Parsarai ..	117	Sonapur ..	93
Hakka ..	144	Larhia ..	121	Patalwa ..	161	Surajpur ..	5
Halalpur ..	58	Machhatta ..	51	Pathantoli ..	32	Talbari ..	12
Haphanian ..	1	Madhua Kola ..	73	Pipra (177) ..	47	Taran ..	3
Haripur ..	27	Mahammadpur ..	130	Pipra (240) ..	104	Tarauna ..	88
Ikra ..	128	Mahesh Bathna ..	157				
Ikra Istamrar ..	155	Maheshua ..	116	Pipra (269) ..	133	Terdahi ..	50
Islampur ..	77	Mahingaon ..	158	Pipra Purwari ..	74	Tiarpara ..	90
Jalkar ..	137	Maitra ..	80	Pothia ..	99	Tilanga ..	162
Jamira ..	89	Majhua ..	69	Rahat Balia ..	35	Tira ..	141
Jhunki ..	118	Majhu Bhag ..	31	Rahua ..	98	Titahia ..	59
DEVELOPMENT BLOCK—BAISI							
Ainthi ..	89	Bangaon ..	161	Chahat ..	177	Duba ..	45
Amirganj ..	104	Bangrora ..	108	Chakla ..	102	Dubaili ..	9
Ara ..	11	Bangrora Kamat ..	110	Chandargaon (361) ..	78	Dumra ..	175
Asja Mawaia ..	2	Bansbari (167) ..	4	Chandargaon (363) ..	80	Gaighatta ..	33
Azamgarh ..	87	Bansbari (168) ..	5	Chandargaon (408) ..	115	Gandbas ..	50
Babhanpura ..	52	Baraili (302) ..	22	Chanki ..	1	Ganghar ..	105
Bag Dob ..	186	Baraili (373) ..	90	Chatian ..	128	Garkaili ..	32
Bahadurpur (292) ..	16	Bardinga ..	61	Chauni (311) ..	29	Gehunia ..	56
Bahadurpur (305) ..	25	Basatpur ..	185	Chauni (313) ..	30	Ghos ..	107
Bairgachhi ..	184	Basbaili ..	42	Chauni Arazi ..	34	Goagaon ..	176
Bairia (360) ..	77	Belgachhi ..	51	Chiraia ..	121	Gobindpur (290) ..	14
Bairia (428) ..	135	Benibari (406) ..	113	Chiraia Kismat ..	111	Gobindpur (411) ..	118
Baisi ..	83	Benibari (409) ..	116	Choncha ..	106	Gogar ..	28
Bajardih ..	3	Bhagiamari Gachh ..	180	Chopara ..	94	Gopalpur ..	48
Bakharia ..	63	Bhasia ..	112	Chopra ..	55	Gothphar ..	156
Bakuakol ..	18	Bhatgaon ..	169	Chormara ..	65	Gurihar ..	97
Balarpur ..	12	Bhaturia ..	31	Dargahiganj ..	58	Habdang ..	182
Balia ..	155	Bhikhanpur ..	168	Diha ..	147	Habka ..	46
Balua ..	53	Bisari ..	41	Dogharia (296) ..	20	Hardas ..	151
Bandrak ..	15	Bishunpur ..	10	Dogharia (359) ..	76	Hardas Arazi ..	152

ALPHABETICAL LIST OF VILLAGES—*contd.*

Name of village	Serial no. in A & LU/ PCA	Name of village	Serial no. in A & LU/ PCA	Name of village	Serial no. in A & LU/ PCA	Name of village	Serial no. in A & LU/ PCA
1	2	1	2	1	2	1	2
DEVELOPMENT BLOCK—BAISI—*concld.*							
Harichaura ..	130	Lautiabari ..	100	Neamatpur (467) ..	174	Sathiana ..	126
Harintor ..	36	Leluka ..	157	Neamatpur (471) ..	178	Sathiara ..	124
Haripur Kamat ..	109	Madhuakol ..	17	Nifatpur ..	142	Saura ..	40
Harrampur ..	71	Mahesbatha ..	136	Nisandra ..	27	Shagunian ..	49
Hathi Bandha ..	91	Mahesh Khunt ..	47	Ochhepur ..	148	Shahpur ..	81
Hijla ..	120	Majhaili (303) ..	23	Paharia ..	72	Shakarbalia ..	38
Jabar ..	39	Majhaili (304) ..	24	Palasbari Kismat ..	179	Shekhpura ..	60
Jahanpur ..	119	Majgawan ..	141	Panisadra ..	88	Shikarpur ..	153
Jalal Pundale ..	6	Majhok ..	103	Parant ..	158	Simalbari ..	96
Jaswa ..	57	Majhua (356) ..	73	Pariharpur ..	66	Sinduar ..	138
Kajal ..	173	Majhua (375) ..	92	Parsarai ..	13	Singhia ..	140
Kamargaon ..	69	Majhua Bhag ..	75	Pastura ..	181	Siripur Mallahtoli ..	125
Kanharia ..	145	Majhwar ..	162	Phulbari ..	146	Sonapur ..	165
Katari ..	54	Makaili ..	59	Phulbhasa ..	154	Sonaur ..	167
Kathaul ..	150	Mala ..	68	Pipalgachhi ..	86	Sotibhag ..	37
Kathaul Milik ..	149	Malepali ..	62	Pokharia ..	64	Sugwa Mahanandpur ..	183
Kauakal ..	160	Malharia ..	67	Pundale ..	7	Sultanghata ..	133
Kauanagar ..	74	Malopara ..	99	Puranganj ..	164	Surigaon ..	82
Khapara ..	8	Mandel (367) ..	84	Ramnagar ..	144	Talbari Sathiara ..	122
Kharhi ..	101	Mandel (368) ..	85	Rampur ..	26	Tarabari ..	98
Kharsota ..	70	Marua (452) ..	159	Rohua ..	95	Tauli ..	21
Khoksa ..	79	Marua (464) ..	171	Rupauli ..	132	Teghra ..	43
Khutia ..	134	Masnadpur ..	166	Rupauli Kismat ..	170	Telgawa ..	123
Kochaili ..	19	Minapur ..	137	Sadipur Bhatha ..	117	Teliakol ..	93
Kochgaon ..	129	Mohammadpur ..	114	Sakma ..	44	Thathauli ..	139
Lachhmipur ..	143	Nawabganj Pokharia ..	127				
Lamat Phulbari ..	163	Neamatpur (318) ..	35	Salampur ..	131	Ujain ..	172
DEVELOPMENT BLOCK—KATIHAR							
Ankhor ..	58	Budheli ..	53	Jhunki Basanta ..	122	Mehdai ..	66
Arazi Midhaul ..	22	Chandaili ..	17	Kadepura ..	76	Mirchai ..	125
Badhia ..	46	Chapra ..	43	Kajri ..	31	Mohnipipra ..	111
Baghar ..	94	Daharia ..	96	Kalsar ..	15	Nima ..	64
Baigna (83) ..	82	Dalan ..	77	Kalsara ..	120	Nohari ..	38
Baigna (102) ..	100	Dand Khora ..	110	Kandharpaili ..	36	Padampur ..	10
Bairgachhi ..	54	Deokhand ..	69	Katihar ..	80	Paharpur ..	109
Balua ..	56	Dherwa ..	27	Kawaiya ..	1	Pakaria ..	32
Bandewar ..	26	Dhusmar .	84	Khaira ..	86	Para ..	19
Bathaili ..	88	Dhusmar Belwa ..	85	Khanua ..	25	Paranpur ..	90
Baura ..	123	Doasi ..	34	Kharbarar ..	87	Pararia Kalan ..	114
Belrahi ..	118	Dumaria ..	112	Khorwa . ..	67	Pararia Khurd ..	115
Belwa ..	65	Durgapur ..	101	Korgawan ..	9	Partaili ..	95
Betauna ..	21	Garbhaili ..	83	Lohari ..	37	Pharahi ..	18
Bhamraili ..	52	Ghoghra ..	50	Madhaili ..	113	Pipra (34) ..	33
Bharidih ..	30	Gopalpur ..	102	Madhepura ..	97	Pipra (94) ..	92
Bharra ..	16	Gurpahar ..	49	Mahamdia ..	29	Piru Pipra ..	55
Bhatauria ..	70	Hamsaili ..	51	Mahdai ..	99	Pokharia ..	73
Bhauara ..	74	Haripur (12) ..	11	Maheshpur ..	124	Prayagdah ..	6
Bhawanipur ..	14	Haripur (29) ..	28	Mahnaur ..	2	Pupri (13) ..	12
Bhelahi ..	42	Harkha ..	5	Magheli ..	78	Pupri (14) ..	13
Bhelahi Arazi ..	41	Harkhali ..	20	Majhwa ..	40	Raghaili ..	45
Bijaili ..	119	Jabra ..	108	Mangurjan ..	35	Raghali ..	44
Bilaripari ..	107	Jagarnathpur ..	7	Mania ..	93	Raksa ..	105
Borni Gorgawan ..	68	Jelas ..	39	Mathurapur ..	91	Ram Bhadarpur ..	60

ALPHABETICAL LIST OF VILLAGES—*contd.*

Name of village	Serial no. in A & LU/ PCA	Name of village	Serial no. in A & LU/ PCA	Name of village	Serial no. in A & LU/ PCA	Name of village	Serial no. in A & LU/ PCA
1	2	1	2	1	2	1	2
DEVELOPMENT BLOCK—KATIHAR—*concld.*							
Ramnagar Bansi ..	8	Ratni Chhotki ..	71	Sauria ..	57	Tarjana ..	89
Rampur ..	75	Sahisia ..	98	Shankarpur ..	63	Thap Kaul Kalan ..	47
Raipur ..	116	Sakraili ..	121	Sihla ..	59	Thap Kaul Khurd ..	48
Rampura ..	106	Sapni (24) ..	23	Sirnia ..	103	Theghwa ..	3
Rampur Kospali ..	4	Sapni (25) ..	24	Soti ..	117	Tiarpara ..	81
Ratanpura ..	62						
Ratni ..	72	Sankarpur ..	61	Tapka ..	79	Tikaili ..	104
DEVELOPMENT BLOCK—PRANPUR							
Amdaul ..	97	Dumaria Bishunpur ..	4	Kehunia ..	95	Naraenpur .	11
Athara ..	62	Durgapur ..	71	Keotia ..	49	Pachbarga ..	20
Babhni ..	79	Ekauna ..	15	Keshopur ..	81	Pakaria (126) ..	21
Baina ..	63	Gach Baghwa ..	98	Khajuria ..	33	Pakaria (174) ..	48
Baliatha ..	65	Gajhar ..	99	Khojatehat ..	89	Panki ..	52
Baluganj ..	44	Ganganagar ..	84	Khusalpur ..	96	Paranpur ..	102
Bangarua ..	76	Garail ..	41	Kuraitha ..	24	Parsa ..	30
Bansnagar ..	74	Gauripur ..	88	Kursanda ..	35	Patharwar ..	60
Barjhala ..	40	Ghasi Tola ..	8	Kusiari ..	36	Phulahra ..	17
Basantpur ..	10	Gidaul ..	57	Lahsa ..	19	Pinda ..	26
Bastaul ..	34	Gobindpur ..	25	Lakhpura ..	51	Piritnagar ..	87
Belgachi ..	103	Gram Deota ..	73	Lalganj Teghra English ..	83	Raghunichak ..	13
Bhalgaur ..	80	Gurgawan ..	18	Machola ..	61	Rahar ..	50
Bhakhripur ..	14	Harparshad ..	109	Madansahi ..	105	Ramchandarpur ..	91
Bhermara ..	108	Harphara ..	39	Mahadeonagar ..	27	Rampur Santola ..	111
Bisare ..	104	Harsua ..	59	Mahadeopur ..	82	Sadapur ..	92
Budhaili ..	37	Hijli ..	100	Maharampur ..	45	Sahebnagar ..	3
Budhnagar ..	1	Hundaili ..	31	Maira ..	16	Sahja ..	106
Chakband ..	7	Jalah Hari Rampur ..	72	Majgawan ..	22	Sakraili ..	78
Chatra ..	56	Jaunia ..	53	Majhaili ..	42	Sataro ..	94
Chaumukha ..	55	Jhauwa ..	23	Maniknagar ..	85	Shahpur ..	86
Chitauria ..	2	Kahata ..	43	Mans Hahi ..	6	Siktia ..	68
Dagra Milik ..	110	Kamipur ..	28	Mans Hahi Kebala ..	5	Silaur ..	101
Datranga ..	58	Kasht Habar ..	107	Marocha ..	29	Siranda ..	54
Dhabaul ..	69	Kasundi ..	32	Mohanpur (112) ..	9	Sonaila ..	93
Dhabaul Kebala Milik ..	70	Katghar Karimullahpur ..	64	Mohanpur (143) ..	38		
Dharhan ..	47	Kebala ..	90	Morangi ..	12	Sundarmochi ..	66
Dighaunch ..	46	Kebala Milik ..	77	Nandsuri ..	75	Tehargaon ..	67
DEVELOPMENT BLOCK—MANIHARI							
Abdullahpur ..	39	Dilarpur ..	41	Kumaripur ..	15	Mirganj ..	10
Alinagar ..	3	Fatehnagar ..	28	Kutubpur ..	22	Mirzapur ..	7
Amirabad ..	4	Ganges River (Milik Bah-	62	Lakhpura ..	20	Mohanpur (291)	32
Baghar ..	9	motar Kashichak)		Maheshpur (275) ..	16	Mohanpur (315)	52
Baghar Bil ..	11	Goagachhi ..	2	Maheshpur (301) ..	42	Nandanpur ..	47
		Hanswar ..	30				
Bagahar Milik ..	31	Harlajori ..	29	Maheshpur (329) ..	57	Naraenpur ..	23
Baghmara ..	36	Jagbati ..	18	Mahiarpur ..	50	Nawabganj ..	35
Baghmara Milik ..	37	Jot Talib ..	55	Mahuar ..	14	Nima ..	1
Bahadurpur ..	65	Kamalpur Ogaireh ..	54	Manihari ..	61	Pagalbari ..	21
Baijnathpur ..	56	Katakus ..	6	Manihari Maskan ..	59	Raghunathpur ..	46
Baulia ..	38	Kebala (245) ..	5	Manihari Milik ..	58	Ratanpur ..	43
Bhagwanpur Ogairah ..	63	Kebala (293) ..	34	Manoharpur ..	19	Saidpur ..	64
Bishunpur ..	53	Kebala (299) ..	40	Maskan Bhawanipur Milik	51	Samda ..	48
Burhia Tikar ..	49	Kismat Mirzadpur ..	17	Mednipur ..	8	Shahpur ..	44
Dhuriahi ..	45	Kishunpur ..	24	Mianpur ..	26	Shikar Ganj ..	27

ALPHABETICAL LIST OF VILLAGES—*contd.*

Name of village	Serial no. in A & LU/ PCA	Name of village	Serial no. in A & LU/ PCA	Name of village	Serial no. in A & LU/ PCA	Name of village	Serial no. in A & LU/ PCA
1	2	1	2	1	2	1	2
DEVELOPMENT BLOCK—MANIHARI —*concld.*							
Simbh Dih ..	60	Sosnabharjana ..	33				
Simlapara ..	12	Sowa ..	25	Teghra Gopalpur ..	13	Teldanga ..	66
DEVELOPMENT BLOCK—BARARI							
Adda Milik ..	50	Debipur Kothi ..	98	Kotgawan ..	77	Sahuria ..	13
Aminabad (204) ..	45	Dhabinia Milik Uttarwari	102	Kuchiahi Milik ..	61	Sara Milik ..	67
Aminabad (205) ..	46	Dhobinia Milik Dakhinwari	103	Lachhmipur (88) ..	1	Sakraili ..	44
Anarkali Patti ..	35	Dighra Badh	89	Lachhmipur (172) ..	11	Santokhpur ..	82
Azampur Shankar ..	5	Durgapur ..	2	Madhaili ..	106	Sapaha Bahiar ..	94
Azampur Shankar Milik(165)	4	Gobrahi Diara ..	78	Madhubani ..	9	Sahoria Nandlal ..	24
Azampur Shankar Milik(167)	6	Gosain Milik ..	80	Maharani Milik ..	52	Sarwa Daya Ram ..	70
Baghakol ..	95	Gurmaila ..	84	Mahna Chandpur (178)	17	Sarwanlal Milik ..	64
Bahora ..	69	Harinia Milik .	57	Mahna Chandpur (179)	18	Shahpur Dharmi (292)	111
Baidanda ..	65	Hirde Nagar Kant Nagar	29	Makhnaha Milik ..	54	Shahpur Dharmi (298)	115
Baisa Govind	16	Husena ..	60	Marghia ..	90	Shahpur Dharmi (301)	117
Bakiasukhai ..	27	Husenabad ..	36	Marpa Balua ..	41	Shahpur Dharmi Milik(293)	112
Balthi ..	101	Istamrar Badh .	96	Milik Gachh ..	25	Shahpur Dharmi Milik(294)	113
Barari ..	87	Jagdishpur ..	10	Mir Milik ..	51	Shahpur Dharmi Milik(296)	114
Baretha ..	43	Jarlahi ..	107	Mirwa Milik ..	66	Shahpur Dharmi Milik(300)	116
Barinagar ..	86	Jawania ..	83	Modi Chak ..	32	Shahpur Dharmi Milik(302)	118
Basgarha ..	15	Jawania Milik ..	81	Morsanda Milik ..	91	Shahpur Dharmi Milik(303)	119
Basuhar ..	105	Jot Ram Rai (181/1) ..	20	Mriddha ..	40	Shahpur Dharmi Milik(304)	120
Batesarpur (308) ..	124	Jot Ram Rai (181/2) ..	21	Muradpur ..	110	Shahpur Dharmi Milik(305)	121
Batesarpur (309) ..	125	Kabar ..	12	Musahri Milik ..	63	Shahpur Dharmi Milik(306)	122
Bhaisdiara ..	47	Kalaktari Milik ..	99	Naraenpur Milik ..	79	Shahpur Dharmi Milik(307)	123
Bhandartal ..	62	Kalikapur ..	34	Naya Tola ..	3	Sikat ..	42
Bhandartal Milik ..	59	Kant Nagar ..	31	Nawab Ganj Milik ..	100	Sisia ..	33
Bhatotara ..	92	Karha Milik (239) ..	72	Nazir Ganj Chakla ..	93	Sujapur ..	37
Bhawanipur ..	23	Karha Milik (240) ..	73	Nisahara Milik ..	55	Sukhai .	28
Binodpur ..	22	Karha Milik (241) ..	74	Pachgachhia Badh ..	85	Sukhasan ..	7
Bishunpur ..	26	Karha Milik Khasmahal(242)	75	Pareagpur ..	39	Sukhasan Milik ..	8
Chakarbarti Milik ..	97	Karha Milik Khasmahal(243)	76	Pokharia ..	38	Suphi ..	88
Chhamman Milik ..	49	Karha Milik Sangat ..	71	Rekhra Karamchand ..	30	Telgawan Milik ..	68
Darhabari ..	14	Khagha Patti ..	19	Rounia ..	53	Tengharia Milik ..	104
Daroudha Milik (223) ..	56						
Daroudha Milik (225) ..	58	Khatiaha Badh ..	109	Rounia Milik ..	48	Tingharia ..	108
DEVELOPMENT BLOCK—FALKA							
Amol (59) ..	56	Chatar ..	29	Dhanetha ..	19	Hathwara (62) ..	59
Amol (60) ..	57	Chaudhri Chakla ..	93	Dumar ..	84	Karakol ..	30
Amol (77) ..	74	Chaunhi Badh ..	33	Ghoghaili ..	70	Katha Chak ..	90
Babhani ..	9	Chhohar ..	66	Ghoghaili Milik ..	71	Khaira ..	94
Bakhri ..	92	Chhohar Milik (66) ..	63	Giriawan (56) ..	53	Khoda Baksh Chakla ..	95
Bakhri Milik ..	91	Chhohar Milik (67) ..	64	Giriawan (57) ..	54	Khonta ..	82
Bakia ..	89	Chhohar Milik (68) ..	65	Gobindpur ..	41	Khonta Milik ..	83
Baretha ..	37	Chhohar Milik (70) ..	67	Gosain Milik (10) ..	10	Kohbara ..	77
Baretha Milik ..	35	Chhohar Milik (71) ..	68	Gosain Milik (23) ..	20	Kumarkhad ..	36
Basaili ..	48	Chhotki Chatar ..	14	Haseli ..	4	Kusiari ..	81
Bhangha ..	46	Dahripar Dugachhia ..	88	Haseli Milik (3) ..	3	Lachhmipur (11) ..	11
Bharaili ..	80	Darmahi ..	1	Haseli Milik (5) ..	5	Lachhmipur (12) ..	12
Bharsia ..	55	Dealpur (28) ..	25	Haseli Milik (6) ..	6	Lachhmipur Istamrar ..	13
Chandpur ..	100	Dealpur (29) ..	26	Haseli Milik (7) ..	7	Laljha Milik ..	17
Chandpur Milik ..	98	Dealpur (30) ..	27	Hathwara (61) ..	58	Lodwara ..	22

ALPHABETICAL LIST OF VILLAGES—*contd.*

Name of village	Serial no. in A & LU/ PCA	Name of village	Serial no. in A & LU/ PCA	Name of village	Serial no. in A & LU/ PCA	Name of village	Serial no. in A & LU/ PCA
1	2	1	2	1	2	1	2
DEVELOPMENT BLOCK—FALKA—*concld.*							
Lohni ..	75	Maula Nagar Chakla ..	97	Pawai Badh ..	85	Salehpur ..	51
Madarsa ..	47	Mir Bhattan Milik ..	23	Phuldobhi ..	86	Salehpur Milik ..	52
Maghaili ..	16	Mir Milik ..	24	Pirmokam ..	2	Salempur ..	99
Mahammad Nagar ..	60	Mohjan ..	62	Pothia ..	76	Sarma Chakla ..	96
Maharaji Chakla ..	34	Molvi Milik ..	18	Rahata ..	8	Semaria ..	73
Maheshmara Diara ..	44	Morsanda ..	32	Rajdhani ..	61	Semaria Rami ..	72
Maheshpur ..	50	Musapur ..	49	Rangakol ..	42	Sirkol Milik ..	15
Majha Diara ..	43	Nisundra ..	39	Sabda ..	78	Sohtha ..	38
Malhoria ..	79	Pachma ..	87	Sahasram ..	69	Turbana Milik ..	28
Mangan Patti ..	31	Pakaria ..	40	Saira Milik ..	21	Turki ..	45
DEVELOPMENT BLOCK—KORHA							
Amirpur Hardas ..	17	Charkhi ..	49	Lalia ..	12	Pachma ..	83
Amirpur Hardas Milik(99)	14	Dharmaili ..	60	Madhura (104) ..	19	Pachma Milik ..	81
Amirpur Hardas Milik(100)	15	Dighri Salempur ..	59	Madhura (105) ..	20	Parmanpur ..	37
Bahar Khal ..	41	Diwandih ..	9	Madhura (162) ..	76	Phulwaria ..	21
Baisa Ramna ..	70	Ekamba ..	24	Maheshpur ..	29	Phulwaria Milik ..	22
Banganj ..	77	Genrabari ..	25	Maheshpur Milik ..	28	Pirgang ..	10
Bargaon (141) ..	55	Gorgaon ..	26	Maheshwa ..	38	Ramaili ..	43
Bargaon (143) ..	57	Gorhipachma ..	80	Mahinathpur ..	34	Ramna Razi Ganj ..	64
Basgara ..	23	Gosain Milik ..	52	Makhdumpur ..	4	Rampur ..	51
Baura ..	46	Hariabhir ..	53	Mansingha ..	5	Rautara ..	66
Bhatwara ..	47	Hariharpur ..	72	Marwa ..	82	Raziganj ..	84
Binji ..	78	Harpur ..	50	Mirzapur ..	8	Rupaspur ..	44
Binji Milik ..	79	Hathia Ramna ..	71	Molvi Milik ..	3	Sadalpur Kalan ..	45
Binodpur ..	63	Heatganj ..	13	Musapur ..	31	Sadalpur Khurd ..	42
Bisaria ..	2	Kajra ..	54	Musapur Milik (118) ..	32	Sadpur Rajuara ..	67
Bishunpur (126) ..	40	Kharkata ..	61	Musapur Milik (119) ..	33	Sandalpur ..	75
Bishunpur (142) ..	56	Khiria ..	58	Musapur Milik (122) ..	36	Simaria ..	73
Chamaria ..	6	Khodna ..	65	Nakipur ..	74	Sisia Sheoparsad ..	35
Chandwa ..	62	Kishorganj ..	11	Naraenpur ..	48	Sora Khana ..	16
Chanpi (154) ..	68	Korha ..	27	Nawabganj ..	18	Uttarwarikol ..	1
Chanpi (155) ..	69	Kumhra ..	39	Pabai ..	7	Zorabganj ..	30
DEVELOPMENT BLOCK—KADWA							
Abdullahpur ..	174	Bairgachhi ..	37	Bajahar ..	244	Bhelaganj ..	26
Ahmadpur (188/2) ..	52	Balia ..	216	Bendhabari ..	83	Bhikhanpur (342) ..	206
Ahmadpur (200) ..	64	Baliharpur ..	55	Bengthi ..	260	Bhikhanpur (343) ..	207
Alhanda ..	210	Bangawan ..	73	Benibari (186) ..	49	Bhogaon ..	252
Alhanda Milik ..	209	Barahia ..	140	Benibari (187) ..	50	Bidopur ..	31
Asiani ..	71	Bareya ..	137	Benijalalpur (302) ..	166	Bidyanandpur ..	211
Auranga ..	116	Barhua ..	119	Benijalalpur (305) ..	169	Bijhra ..	46
Babhangaon ..	145	Basandah ..	234	Berho ..	88	Bijol ..	29
Babhangawan ..	114	Basantpur (256) ..	120	Bhagbhari ..	154	Bishunpur (285) ..	150
Babra ..	185	Basantpur (257) ..	121	Bhagpokhar ..	183	Bishunpur (320) ..	184
Bagddaran ..	240	Basantpur (258) ..	122	Bhagsajna ..	53	Bishunpur (339) ..	203
Baghua ..	212	Basantpur (259) ..	123	Bhais Bandha ..	42	Bobra ..	196
Bahadurpur ..	27	Bathankheti ..	168	Bhais Bhanda ..	43	Bogaragachh ..	231
Bahindola ..	107	Bathaura ..	241	Bhamardah ..	109	Burdhaila ..	179
Baida ..	263	Bathaura Arazi ..	242	Bhamraili ..	82	Chandhar (350) ..	214
Baiganbari ..	181	Baura ..	259	Bharri ..	135	Chandhar (351) ..	215
Bailaun ..	226	Baura Milik ..	258	Bhau Nagar ..	187	Chandpur ..	1

ALPHABETICAL LIST OF VILLAGES—*contd.*

Name of village	Serial no. in A & LU/ PCA	Name of village	Serial no. in A & LU/ PCA	Name of village	Serial no. in A & LU/ PCA	Name of village	Serial no. in A & LU PCA
1	2	1	2	1	2	1	2
DEVELOPMENT BLOCK—KADWA—*concld.*							
Chauki ..	79	Kadamkhali ..	127	Minapur (303) ..	167	Rasidpur (156) ..	20
Chauni ..	98	Kadwa ..	147	Minapur (381) ..	238	Rasidpur (177) ..	40
Chaunti ..	101	Kakaria ..	188	Mirzadpur ..	75	Rasidpur (181) ..	44
Chhatianpipra ..	102	Kaldehi ..	153	Mohiuddinpur ..	192	Ratanpur ..	39
Chopra ..	90	Kalidáspur ..	213	Mohna (213) ..	77	Ratni ..	99
Dakhi ..	57	Kaliganj ..	222	Mohna (214) ..	78	Raunia ..	95
Dalalpur ..	162	Kamalpur (147) ..	10	Mokaria ..	80	Roshanganj (326) ..	190
Daudpur ..	14	Kamalpur (297) ..	161	Muradpur ..	262	Roshanganj (336) ..	200
Daulatpur ..	189	Kamalpur (311) ..	175	Nandanpur ..	139	Sadapur ..	186
Deogaon ..	136	Kamraili ..	92	Nandiar ..	171	Sadeli ..	111
Deoli ..	21	Kamru ..	250	Nangara ..	132	Sagarath ..	128
Deori (267) ..	131	Kanta (488) ..	247	Nanpur ..	67	Sagunia ..	124
Deori (277) ..	141	Kanta (502) ..	261	Narainpur ..	221	Sahanpur (139) ..	2
Derpura ..	172	Katara ..	7	Nargada ..	72	Sahanpur (140) ..	3
Deorambari ..	151	Kelabari ..	65	Nasirganj ..	236	Sakrauna Muradpur ..	158
Dhangawan ..	85	Khanjarpur ..	69	Nayatola ..	219	Sanjhaili ..	130
Dhaparsia ..	74	Kharhi ..	48	Nazirpur ..	4	Saralia ..	61
Dharmaili ..	149	Kharitola ..	217	Negadiha ..	68	Saranpur ..	138
Dhobighatta ..	173	Khawaspur ..	22	Nekula ..	235	Sararia ..	110
Diari ..	254	Khempur ..	115	Nijhra ..	249	Satbhita ..	155
Dilarpur ..	163	Khotapara ..	191	Nijhura ..	248	Sehra ..	12
Dukhara ..	246	Khushalpur ..	146	Nikhra (229) ..	93	Shahjana ..	86
Duria ..	97	Khutapara ..	66	Nikhra (230) ..	94	Shahnagar (312) ..	176
Gachhnista (171) ..	35	Kolha ..	89	Nista (333) ..	197	Shahnagar (318) ..	182
Gachhnista (172) ..	36	Kuchaili ..	264	Nista (380) ..	237	Shahnagar Dakhili ..	159
Gachh Rasulpur ..	198	Kumhari ..	133	Pachrukhi (153) ..	17	Shahnagar Dakhaili Milik	160
Gachhtitahia ..	230	Kurhaila ..	194	Pachrukhi (160) ..	24	Shankarpur (151) ..	15
Gamhar Gachhi ..	33	Kursail ..	152	Paharpur ..	6	Shankarpur (152) ..	16
Garalet ..	108	Kurun ..	8	Pakaria ..	208	Shekhpura ..	199
Gethaura ..	113	Kusha ..	220	Palasbari ..	54	Shikarpur ..	227
Ghisra ..	257	Madhaipur Milik ..	18	Panuakol ..	91	Shivadaspur ..	56
Gobindpur ..	170	Madhyamtola ..	218	Para ..	125	Sihpur ..	229
Gopi Nagar ..	70	Maghaipur ..	30	Pararia ..	60	Sihrour ..	11
Gosainkol ..	202	Mahammadpur Bangar ..	129	Parbhaili ..	112	Sikarpur ..	5
Hachalpur ..	104	Maheshbatti ..	23	Paria ..	100	Sisia ..	157
Haldhara ..	134	Mahinagar ..	51	Parlabari ..	76	Sitalpur ..	201
Harda ..	255	Majdiha ..	19	Pellagor ..	253	Sohasa ..	245
Haripur ..	193	Majhauli ..	81	Pialpur Dhangi ..	228	Sonaili ..	256
Harnathpur ..	225	Majhok (170) ..	34	Pipra ..	103	Sonapur ..	41
Ibrahimpur ..	45	Majhok (194) ..	58	Pothi ..	251	Sundargachhi ..	165
Ichail ..	178	Maktalpur ..	205	Pothia ..	84	Sundargachhi Milik ..	164
Jadopur ..	204	Malhatola ..	232	Rajyapur ..	47	Taiyabpur ..	38
Jafarpur ..	117	Malikpur (232) ..	96	Rajwanpur ..	13	Talho ..	9
Jaja ..	144	Malikpur (278/1) ..	142	Ramnagar ..	224	Tetalia ..	62
Jalkarbalunganj ..	223	Malikpur (313) ..	177	Rangpara ..	156	Tetalia Kasht ..	63
Jhaman ..	59						
Jian ..	239	Malikpur Arazi ..	143				
Jitwarpur ..	32	Manullahpur ..	28	Ranikol (241) ..	105	Tetarpur ..	25
Kachora ..	148	Maria ..	233	Ranikol (242) ..	106	Tetihar ..	195
Kadamgachhi ..	180	Medaul ..	126	Rasanpur ..	87	Unaso Pachgachhi ..	243
						Uphrail ..	118

ALPHABETICAL LIST OF VILLAGES—*contd.*

Name of village	Serial no. in A & LU/ PCA	Name of village	Serial no. in A & LU/ PCA	Name of village	Serial no. in A & LU/ PCA	Name of village	Serial no. in A & LU/ PCA
1	2	1	2	1	2	1	2
DEVELOPMENT BLOCK—BALRAMPUR							
Achran ..	108	Daitaul ..	142	Kismat Bari ..	59	Pealapur Milik ..	43
Adampur Kahsht ..	82	Daribhita ..	150	Kotebador ..	94	Pharsara ..	12
Adampur Mal ..	83	Datian ..	76	Lachaur	22	Porabari ..	16
Ahúta ..	24	Deugole ..	133	Lalpur ..	107	Raipur ..	25
Ahuta Milik ..	23	Dhaltar ..	53	Laucha ..	128	Raipur (Hardar) ..	68
Ajgaha ..	104	Dhanhar ..	81	Laur Kasht ..	92	Rajaul ..	135
Aphrail ..	84	Dhokria Kol ..	3	Laur Milik ..	93	Rampur (26) ..	26
Baghar ..	105	Dhumtola ..	126	Lohagara ..	28	Rampur (110) ..	110
Baidol ..	115	Dighal Daria ..	32	Lohagara Milik ..	31	Rangpur ..	97
Baisbighi ..	106	Dullahpur (55) ..	55	Lutapur ..	101	Raniganj ..	18
Baldia Gachhi (17) ..	17	Dullahpur (58) ..	58	Madhopur ..	71	Rautara ..	65
Baldia Gachhi (20) ..	20	Dullahpur (127) ..	127	Mahesh Bathna ..	121	Rukhuamari ..	88
Baliabhag (48) ..	48	Fatehpur (61) ..	61	Mahisal ..	95	Sadabarat Milik ..	56
Balia Bhag (51) ..	51	Fatehpur (147) ..	147	Mahi Sampur ..	66	Sadapur (49) ..	49
Balia Bhag Milik ..	57	Ghasipara ..	62	Malaur ..	90	Sadapur (50) ..	50
Baluganj ..	33	Ghatkakol ..	42	Manikpur ..	155	Sadipur (122) ..	122
Bangaon ..	99	Godra Arazi ..	79	Mathurapur ..	74	Sadipur (123) ..	123
Bangradih ..	120	Godra Samalpur ..	78	Matian ..	7	Sahara Kasht ..	89
Banktta ..	141	Gosainpur ..	52	Matiari Milik ..	2	Sahara Mal ..	91
Bankipur ..	36	Hansar ..	116	Milikpur (8) ..	8	Sahu Tola ..	37
Barhat Kamat ..	10	Haripur ..	129	Milikpur (9) ..	9	Salempur ..	1
Barlampur ..	114	Hartara ..	15	Milikpur Milik ..	29	Sealpara ..	138
Barpokhar ..	77	Ibrahimpur ..	124	Miliktoli ..	102	Shahpur ..	125
Basdeopur ..	153	Jaipura (38) ..	38	Mirzadpur ..	134	Sharafnagar ..	41
Basole ..	73	Jaipura (40) ..	40	Mohadipur ..	146	Sharafnagar Milik ..	39
Belwa ..	131	Jajan ..	111	Mohan Gachh ..	19	Sidhua ..	140
Bhatwar Baltor ..	46	Janki ..	75	Moralbadh ..	98	Sihagaon ..	27
Bhemial ..	145	Jujharpur ..	113	Morangpur ..	130	Sihpur ..	69
Bijaul ..	72	Kadlabari ..	119	Nazia Bari ..	152	Sirampur ..	13
Bijpura ..	151	Kallangaon ..	80	Nista Kasht ..	87	Sirpatol ..	96
Binabari ..	117	Kamat ..	47	Nista Mal ..	86	Sohar ..	144
Birdabani ..	118	Kambra ..	70	Pachra ..	136	Sohar Milik ..	44
Birnagar ..	45	Kansoi ..	100	Pahencha Dangi ..	148	Sonitola ..	143
Bishunpur ..	112	Khairan ..	149	Palsa Istamrar ..	34	Sultanpur ..	85
Biswaspur ..	154	Kirora ..	4	Palsa Khanabari ..	35	Tarapur ..	11
Bohar ..	63	Kirora Milik (5) ..	5	Pandaul ..	21		
Chilhapara ..	60	Kirora Milik (6) ..	6	Parua ..	67	Telta ..	64
Chilia ..	139	Kirora Milik (30) ..	30	Parwa ..	132	Thakurbari ..	109
Dahra ..	14	Kishun Bhati ..	103	Pealapur ..	137	Thuti Pakar Dullahpur ..	54
DEVELOPMENT BLOCK—BARSOI							
Abadpur ..	71	Bairia ..	27	Barihala ..	129	Bazidpur (2) ..	2
Abad Milik ..	70	Bajuria ..	213	Bariol ..	48	Bazidpur (51) ..	51
Alipur ..	176	Baldogachhi ..	75	Basalgaon ..	222	Belwa ..	80
Anupnagar ..	68	Balrampur ..	65	Basantpur (94) ..	95	Belwa Dangi ..	195
Baghanda ..	206	Banbhui ..	18	Basantpur (643) ..	151	Bhag Barsoi ..	6
Baghar ..	190	Bangarha ..	113	Basantpur Milik ..	150	Bhawanipur (91) ..	92
Bagletagachh ..	170	Baniatoli ..	168	Banskota ..	131	Bhawanipur (107) ..	108
Bahrakher ..	76	Bansbhitha ..	26	Bathna (667) ..	175	Bhelator ..	214
Baikunthpur ..	72	Bansgaon ..	105	Bāthna (722) ..	230	Bighaurhat ..	34
Bairgachhi ..	96	Bariaganj ..	210	Bazidgachh ..	103	Biltar ..	133

ALPHABETICAL LIST OF VILLAGES—*contd.*

Name of village	Serial no. in A & LU/ PCA	Name of village	Serial no. in A & LU/ PCA	Name of village	Serial no. in A & LU/ PCA	Name of village	Serial no. in A & LU/ PCA
1	2	1	2	1	2	1	2
DEVELOPMENT BLOCK—BARSOI—*concld.*							
Birjoy ..	200	Hathanpur (669) ..	177	Madhaipur Gachh ..	148	Pichra (13) ..	13
Bishunpur ..	123	Hathanpur (670) ..	178	Mahanagar ..	32	Pirasan ..	33
Brahampur ..	208	Imadpur ..	3	Mahesarkhore ..	166	Pokharia (28) ..	28
Chaklamani ..	225	Jabadpur ..	40	Maheshpur (103) ..	104	Pokharia (76) ..	77
Chamru Tola ..	78	Jafarpur ..	115	Maheshpur (122/2) ..	124	Pual ..	196
Chandi ..	136	Jagannathpur ..	53	Maheshpur (122/3) ..	125	Puria ..	99
Chandpara (19) ..	19	Jaharpur ..	14	Mahinagar ..	22	Raghunathpur (4) ..	4
Chandpara (61) ..	62	Jahirpur ..	54	Malaur ..	142	Raghunathpur (5) ..	5
Chapakhor ..	56	Jathar ..	74	Malikpur ..	93	Raghunathpur (56/632)..	57
Chaukharia ..	9	Jalkhandar ..	138	Maltipur ..	85	Raghunathpur (671) ..	179
Chetana ..	220	Jamra ..	11	Manaikhor ..	140	Rajigachh ..	55
Chhaghara ..	58	Jiagachhi ..	114	Manglapir ..	121	Rahmanpur ..	173
Chhota Shikarpur ..	101	Jiar ..	50	Mangatpur (648) ..	156	Raiyapur ..	194
Chichaura ..	30	Kachana ..	31	Mangatpur (649) ..	157	Rajboi ..	226
Chaugachhi (115) ..	116	Kalbhitha ..	59	Manman ..	186	Rasidpur Arazi ..	159
Chaugachhi (116) ..	117	Kaliadangi ..	224	Manullahpur Kadamgachhi	169	Ratan Pokhar ..	182
Chorkhora ..	49	Kaliannagar ..	25	Marjadpur ..	94	Sadian ..	143
Dagrapara ..	35	Kamraul ..	23	Masanpur ..	197	Sahelpur ..	1
Dakaitpuja ..	134	Kanaila ..	165	Mathurapur ..	45	Sanghia ..	203
Dakhi ..	193	Kandhal ..	216	Mathurapur Milik (42)	42	Sankola ..	82
Damdolia ..	52	Karanpur ..	215	Mathurapur Milik (44)	44	Satarghat ..	84
Dasgaon ..	39	Karimganj ..	17	Mirpokhar ..	158	Satarpur ..	132
Daula ..	189	Kasul ..	29	Mirzadpur ..	209	Satawan ..	98
Dhachna ..	181	Katora ..	232	Mithapur ..	164	Saula ..	185
Dharamganj ..	89	Kelabari ..	211	Molnapara ..	7	Shamashpur ..	91
Dharampur ..	73	Kharua ..	16	Motbari ..	160	Sharif Nagar ..	69
Dogachh ..	102	Khijirpur ..	139	Motiharpur ..	8	Shekhpura ..	37
Dubisubhi ..	155	Kolha (639) ..	147	Mura *urf* Matra ..	229	Shikarpur ..	100
Duha ..	112	Kolha (641) ..	149	Nalsar ..	60	Shiwansdpur ..	137
Dulahpur ..	87	Kolha Badaur ..	146	Nandal ..	106	Shiwanpur ..	41
Ekchanan ..	199	Kota (15) ..	15	Narainpur ..	67	Singhgaon ..	128
Eksala ..	118	Kota (637) ..	145	Narwal ..	122	Singhia ..	174
Eksala Arazi (118) ..	119	Kothar ..	83	Nazirpur ..	180	Sitalpur ..	188
Eksala Arazi (119) ..	120	Kuchiamore ..	36	Neamatpur (644) ..	152	Sitalpur Milik ..	171
Ganesh Tola ..	207	Kuchpokhar ..	10	Neamatpur (646) ..	154	Sitgaon ..	205
Ganjan ..	21	Kusiarmurha ..	127	Nichitpur ..	47	Sonapur ..	141
Ghoradiha ..	217	Lagua ..	97	Nidhaur ..	223	Sonatola ..	198
Goaltoli ..	109	Lagwan ..	79	Nisarbhati ..	219	Sorakhor ..	107
Gobindpur (63) ..	64	Lahgaria ..	187	Nisarpatti ..	110	Sukhpan ..	90
Gobindpur (87) ..	88	Lalpur ..	184	Palasi ..	66	Sulif ..	212
Gobindpur (127) ..	130	Lalpurgachh ..	204	Pamra (654) ..	162	Sultanpur ..	135
Golhanda ..	161	Lalsarchak ..	61	Pamra (655) ..	163	Sutator ..	231
Gondhara ..	20	Laltola Ekdala ..	86	Panchpur ..	228	Tarapur ..	43
Gouagaon ..	202	Langarpur ..	191	Parmanandpur ..	167	Tiarpara ..	126
Guruan ..	227	Lihar ..	144	Pataul ..	153	Tolwa ..	111
Hala ..	221	Lodhna ..	201	Pataulbari ..	183	Udaipur ..	38
Haripur ..	192	Lukhi Tola ..	81	Phuhagaon ..	24	Utarpanka ..	63
Harnar ..	46	Machhail ..	218	Pichra (12) ..	12	Wankar ..	172

ALPHABETICAL LIST OF VILLAGES—*contd.*

Name of village	Serial no. in A & LU/ PCA	Name of village	Serial no. in A & LU/ PCA	Name of village	Serial no. in A &LU/ PCA	Name of village	Serial no. in A & LU/ PCA
1	2	1	2	1	2	1	2
DEVELOPMENT BLOCK—AZAMNAGAR							
Alampur ..	86	Damodar Chhota Taraf	167	Jhaua (593) ..	197	Mukuria ..	18
Aliharpur ..	166	Daulatabad ..	199	Jhilipara ..	142	Mulabari ..	168
Amarsinghpur ..	190	Deogaon ..	175	Jitwarpur ..	17	Murbatpur ..	130
Anandpur ..	54	Dhamaikol ..	229	Jokar ..	155	Murtazapur ..	140
Arihana ..	105	Dhapra ..	193	Kamalpur (532) ..	136	Nagar ..	115
Asalatganj ..	151	Dhena ..	145	Kamalpur (534) ..	138	Nalkopa ..	79
Athela ..	203	Dhokaria ..	209	Kanharia ..	75	Nanania ..	208
Aulia ..	119	Dighalia ..	62	Kanharia Kamat ..	76	Narotombati ..	58
Azamnagar ..	85	Dighaulia ..	57	Kaparanda ..	53	Nauranga ..	16
Bagchhalla ..	149	Fatehpur (404) ..	29	Karar Pokhar ..	195	Nazirpur (622) ..	226
Bagdar ..	12	Fatehpur (612) ..	216	Kazipura ..	80	Nazirpur (623) ..	227
Baghar Arazi ..	120	Gachh ..	205	Kelabari (419) ..	45	Nepra ..	207
Baghaura ..	36	Gachh Baliatha ..	117	Kelabari (544) ..	148	Nimaul (590) ..	194
Bagh Sari Para ..	171	Gahilbari ..	211	Keshopur ..	23	Nimaul (613) ..	217
Baghwabari ..	116	Gaighatta ..	231	Khangawan ..	150	Paharpur ..	191
Bairia ..	125	Gajna ..	65	Kharsota ..	180	Paikbahan ..	139
Baldiagachhi ..	6	Garaila ..	104	Khaura ..	98	Paikpara ..	128
Ballipara ..	202	Garhbadhuwa ..	121	Khodaganj ..	183	Palsa ..	144
Balsama ..	134	Garhbainan ..	122	Khopra ..	87	Panchkohania ..	206
Bamhangawn ..	158	Garh Kamat ..	123	Khuriyal ..	177	Panighatta ..	46
Bankola ..	51	Garura ..	124	Kodhoul ..	232	Panka ..	186
Bansbari ..	113	Ghordah ..	102	Kohrabari ..	212	Pariharpur ..	184
Baramhaen ..	173	Gidaul ..	74	Koiya ..	4	Parla ..	28
Barhat ..	81	Gogra ..	1	Kolhan ..	170	Pasol ..	182
Bari Pokhar ..	218	Gojhwat ..	221	Kusaul ..	169	Pastia ..	38
Barimatpur ..	34	Gopalpur ..	143	Kusaha ..	44	Phulbari ..	37
Bartabari ..	233	Gorakhpur (394) ..	19	Lachhmipur ..	176	Pindhal ..	72
Barwari ..	141	Gorakhpur (395) ..	20	Lalgaon ..	108	Pindhal Kismat ..	64
Basgaon ..	220	Gorkola ..	43	Langardhoa ..	179	Pipla ..	59
Batasimal ..	147	Gosainpur ..	112	Lashkarbari ..	101	Pokharia ..	161
Batasimal Milik ..	146	Halimpur Belrahi ..	111	Ludhia ..	55	Pothia ..	61
Bathna ..	163	Hansopara ..	181	Machhkhairan ..	8	Purla Arazi ..	26
Bati ..	172	Hanspur ..	78	Madanpur ..	13	Radha Nagar ..	200
Bazidpur (384) ..	9	Hariharpur ..	63	Mahadeobhita ..	100	Raghaul ..	198
Bazidpur (553) ..	157	Haripal ..	156	Mahabbatpur ..	40	Raghopur ..	188
Belaunda ..	92	Haripur ..	224	Mahadipara ..	222	Ramol ..	71
Belaunda Milik ..	91	Harlaga ..	10	Maheshlatta ..	47	Rasidpur ..	137
Belwari ..	93	Harnagar ..	103	Maheshlatta Milik Arazi	48	Raskola ..	201
Bhagatpura ..	94	Hat Baraul ..	153	Maheshpur (399) ..	24	Ratnia Khurd (407) ..	32
Bishunpur ..	89	Hati ..	174	Maheshpur (611) ..	215	Ratania Khurd (624) ..	228
Budhelmani ..	204	Hura Hajra (396) ..	21	Mahila ..	73	Ratania Khurd Khas ..	33
Chahatpur ..	99	Hura Hajra (397) ..	22	Mahra ..	90	Rohia ..	88
Chakdha ..	39	Imamnagar ..	152	Malikpur ..	30	Rupaili ..	107
Chandpur ..	210	Jahangirpur ..	15	Manharpara ..	154	Sahjana ..	25
Chaugharia ..	84	Jahikagachh ..	41	Maniknagar ..	106	Salmara (441) ..	68
Chaulhar ..	132	Jajla ..	187	Marhi ..	133	Salmara (445) ..	70
Chaulhar Milik ..	131	Jalki ..	219	Maria ..	7	Samaikol ..	225
Chhagharia ..	2	Jalsua ..	178	Marhia ..	162	Santola ..	35
Chhamna ..	230	Jalukagachh ..	52	Masnadpur ..	95	Shamsherpur (402) ..	27
Chhatra Mani ..	50	Jankinagar ..	109	Mehdibari ..	110	Shamsherpur (631) ..	234
Dahania ..	135	Jarhanda ..	31	Mohabbatpur ..	3	Sheonagar ..	83
Damaipur ..	185	Janakpura ..	96	Mohanganj ..	5	Sihpur (439) ..	66
Damodarpur ..	165	Jhaua (473) ..	97	Moti Kamat ..	164	Sihpur (585) ..	189

ALPHABETICAL LIST OF VILLAGES—*contd.*

Name of village	Serial no. in A & LU/ PCA	Name of village	Serial no. in A & LU/ PCA	Name of village	Serial no. in A & LU/ PCA	Name of village	Serial no. in A & LU/ PCA
1	2	1	2	1	2	1	2
DEVELOPMENT BLOCK—AZAMNAGAR—*concld.*							
Siktia ..	127	Sisia ..	196	Tajkhand ..	223	Tetalia ..	192
Singhaul ..	118	Sitalmani (609) ..	213	Tahirpur ..	69	Tetla Dangi ..	56
Singhia ..	42	Sitalmani (610) ..	214	Teghra ..	11	Tiarpara ..	14
Singhrol ..	49	Sitalpur ..	114	Tengar ..	159	Tilas ..	77
Sirmatpur ..	82	Solkandha ..	126	Tengri ..	60	Tildangi ..	67
Sisabari ..	129	Surajpokhar ..	160				
DEVELOPMENT BLOCK—AMDABAD							
Ahmadabad ..	37	Chaukia Paharpur ..	47	Gobindpur ..	38	Nandgaon Kala Daira ..	35
Baida ..	6	Chilhania ..	11	Harnarainpur ..	27	Naya Tola ..	2
Bairia ..	20	Dakra (214) ..	8	Jafar Ganj ..	1	Paranpur ..	22
Balrampur ..	21	Dakra (224) ..	10	Jamra ..	15	Par Diara ..	48
Balua Ghatti ..	26	Dakra English ..	13	Jangli Tal English ..	28	Raghunathpur ..	18
Bangalpara ..	46	Dewa Lachhmipur ..	3	Jhula ..	41	Ramnagar ..	32
Basantpur ..	31	Dilawarpur ..	19	Kalinagar ..	43	River Block ..	50
Bathna ..	39	Dilli Diwanganj ..	9	Karimullahpur ..	36	Rosnamal ..	7
Belgachhi ..	16	Dumaria ..	4	Kebala Milik ..	17	Sakari Gali *urf* Kala Diara	30
Bhagwanpur ..	33	Durgapur *urf* Lachhmipur	44	Kishunpur (237) ..	23	Singhia ..	12
Bhawanipur (351) ..	40	Gadai Maharajpur ..	51	Kishunpur (362) ..	49		
Bhawanipur (358) ..	45	Gauripur ..	24	Lakhanpur ..	14	Sundri ..	42
Bhornathi ..	5	Gobindnagar ..	25	Murela ..	29	Untmari ..	34
DEVELOPMENT BLOCK—ARARIA							
Araria ..	46	Chikni ..	69	Kamaldaha ..	67	Paiktola ..	71
Azamnagar ..	55	Dabhra ..	16	Kasaila GachhGarha Bhag Kasaila	6	Pategna ..	20
Azmatpur ..	47	Dabhara Jagir ..	15	Khamgara ..	12	Phulbari ..	9
Bahgi ..	2	Deoria ..	72	Kharhar ..	44	Pokharia ..	1
Bairgachhi ..	59	Dhakia ..	70	Kismat Jamua ..	10	Rajokhar ..	34
Bangawan ..	68	Diari ..	56	Kismat Khawaspur ..	21	Rampur Kudarkatti ..	63
Bansbari ..	28	Domai ..	76	Kochgawan ..	50	Rampur Mohanpur ..	40
Bara Kamat Chistipur ..	39	Farasat ..	45	Kusiargaon ..	54	Rangdaha ..	43
Basantpur ..	38	Gaigari ..	62	Lahna ..	64	Saguna ..	22
Baturbari ..	23	Gainrha ..	73	Lahtora ..	51	Sahasmal ..	7
Belbari ..	48						
Belwa ..	58	Gamharia ..	5	Lohtora ..	80	Salaigrh ..	42
Bhagmohabbat ..	32	Gelhabari ..	11	Lodipur ..	53	Samda ..	29
Bhagpuraini ..	19	Ghorakhal ..	81	Madanpur ..	3	Sandalpur ..	77
Bhagsadullah Gachhkola	41	Haria ..	31	Mahisakol ..	27	Saranpur ..	14
		Hasanpur ..	36	Majgawan ..	57	Sisauna ..	61
Bishunpur ..	52						
Bochi (154) ..	4	Hyatpur ..	35	Majkuri ..	33	Surjapur ..	60
Bochi (307) ..	65	Itahra ..	37	Metan ..	25	Tarabari ..	17
Chanderdai ..	66	Jamua ..	13	Milik ..	49	Tarauna ..	8
Chanrarni ..	24	Jhamta ..	26	Mirzapur ..	74	Tirhutbita (317) ..	75
Chatar ..	78	Jitwarpur ..	18	Murbala ..	30	Tirhutbita (321) ..	79
DEVELOPMENT BLOCK—RANIGANJ							
Ahmadpur Pahi ..	15	Barhara ..	78	Bausi ..	52	Bharaili ..	43
Bagulaha ..	80	Barhepara ..	69	Belgachhi ..	64	Bhawaninagar ..	53
Baijnathpur ..	77	Basaithi ..	54	Belsara ..	84	Bholapur ..	8
Banbhag ..	5	Basaithi Math ..	55	Belwa ..	49	Bhorha ..	68
Barbana ..	66	Basgara ..	13	Bhagphasia ..	1	Binodpur ..	35

ALPHABETICAL LIST OF VILLAGES—*contd.*

Name of village	Serial no. in A & LU/ PCA	Name of village	Serial no. in A & LU/ PCA	Name of village	Serial no. in A & LU/ PCA	Name of village	Serial no. in A & LU/ PCA
1	2	1	2	1	2	1	2
DEVELOPMENT BLOCK—RANIGANJ—*concld.*							
Bishunpur ..	4	Hasanpur ..	65	Koskapur ..	89	Pahasra ..	71
Bistaria ..	2	Hingna ..	7	Kumhra ..	40	Parihari ..	85
Bitauna ..	25	Hirdepur ..	18	Lachhmipur ..	10	Parsa Hat ..	81
Chhatiauna ..	24	Ikra ..	50	Latahri ..	47	Permanpur ..	6
Darha Bita ..	30	Indarpur ..	70	Lutraha Bari ..	67	Pharkia ..	51
Daria Rai ..	33	Jagta ..	83	Madhepura (146) ..	87	Raghopur ..	3
Deothal ..	38	Kadwa ..	16	Madhepura (147) ..	88	Raghunathpur ..	20
Dhama ..	19	Kajra ..	60	Mahsaili ..	28	Rahua ..	26
Dhaniain ..	14	Kala Balua ..	76	Mahsaili Gidhwas ..	27	Rajbaili ..	29
Dhobinia ..	44	Kamalpur (61/1) ..	61	Majhua ..	74	Rampur ..	63
Dumra ..	48	Kamalpur (61/2) ..	62	Matiari ..	17	Ranigan j ..	79
Garha ..	23	Karahia ..	41	Mirzapur (34) ..	34	Rupauli ..	22
Ghaghri ..	39	Karankia ..	45	Mirzapur (37) ..	37	Saidpur ..	46
Gidhwas ..	57	Kharhat ..	11	Mohni ..	42	Sakraili ..	32
Gopalpur ..	86	Kharsahi ..	82	Nananpur ..	36	Sanjhaili ..	21
Gunwanti ..	56						
Hansa ..	58	Kohbara Bishunpur ..	75	Naraenpur ..	12	Tamghatti ..	72
Harpur ..	31	Kopari ..	9	Pachera ..	59	Uphrail ..	73
DEVELOPMENT BLOCK—BHARGAMA							
Agarthappa ..	38	Chandni Ghasi (128) ..	53	Hingua Jot ..	59	Nawalganj Manpur ..	69
Baija Patti (114/1) ..	36	Chandni Ghasi (126) ..	51	Hingua Milik (136) ..	60	Nawalganj Pitamber ..	35
Baija Patti (114/2) ..	37	Chaura ..	4	Hingua Milik (137) ..	61	Narhewa Diara ..	13
Baijupatti Milik ..	52	Charaiya ..	30	Hingua Milik (144) ..	68	Paikpara ..	21
Barmotara ..	66	Chiraiya (110) ..	28	Hinguapatti ..	58	Paranpath Patti ..	10
Barhmotar Chakla ..	23	Chiraiya (112) ..	34	Jainagar ..	11	Peare Lal Chakla ..	39
Barmotara Hingua ..	67	Dhanesri (122/1) ..	46	Jasodapur ..	57	Raghunathpur ..	14
Bhargaon (85) ..	5	Dhanesri (122/2) ..	47	Jhumuk Lal Chakla ..	16	Rampur Adi ..	2
Bhargaon (120) ..	44	Dhanesri Milik ..	48	Khajuri ..	22	Shaikhpura ..	6
Bhatgaon Chakla ..	55	Dundbahadur Chakla ..	17	Khajuri Milik ..	24	Shankarpur ..	8
Bhatgaon Kamat ..	33	Gamharia ..	19	Khutha Baijnath ..	27	Simarbani ..	7
Birnagar ..	29	Gamharia Milik ..	20	Kusmaul ..	9	Sirsia Hanumanganj ..	12
Birnagar Milik(111/3) ..	31	Gopipur ..	65	Lachhmipur ..	56	Sirsiakalan ..	15
Birnagar Milik (131) ..	54	Harpur Chakla Kalan ..	64	Lachmipur *alias* Baghwa	25	Sukela ..	3
Bisaria ..	41	Harpur Kalan ..	62	Majrahi Chakla ..	43	Tengraha ..	32
Bisariapatti ..	42						
Bishnupur Bhaiaram ..	18	Hatibala ..	45	Manullahpatti ..	1	Tharuapatti ..	26
Chandni Ghasi (125) ..	50	Hingua Chakla ..	63	Mewa Lal Chakla ..	40	Tonha Israin ..	49
DEVELOPMENT BLOCK—NARPATGANJ							
Ajitnagar ..	61	Bela ..	18	Dargahiganj ..	47	Gokhulpur ..	60
Amrori ..	24	Belsandi ..	63	Demia ..	38	Hanuman Nagar ..	29
Anchra and Hanuman Nagar	28	Belwa ..	65	Dombana ..	15	Jitwarpur ..	19
Baghua Debiganj ..	48	Bhadwar ..	23	Dumari ..	27	Kamat Pathraha ..	20
Barahara ..	37	Bhairoganj ..	17	Fatehpur ..	40	Kandhaili ..	51
Bardaha ..	36	Bhanghi ..	45	Fatehpur Arazi ..	39	Khagrah ..	43
Barhepara ..	46	Bhawanipur ..	21	Gadhgawan ..	55	Khapdeh ..	52
Barlarpur ..	56	Bhorhar ..	9	Garurha Bishunpur ..	57	Kochgaon ..	62
Barmotra Arazi ..	22	Chakorwa ..	8	Ghurna ..	13	Koskapur ..	42
Basmati ..	16	Dahrahra ..	30	Goarpuchhri ..	6	Kuchgaon ..	4

ALPHABETICAL LIST OF VILLAGES—*contd.*

Name of village	Serial no. in A & LU/ PCA	Name of village	Serial no. in A & LU/ PCA	Name of village	Serial no. in A &LU/ PCA	Name of village	Serial no. in A & LU/ PCA
1	2	1	2	1	2	1	2
DEVELOPMENT BLOCK—NARPATGANJ—*concld.*							
Lachmipur ..	26	Nathpur Arazi ..	35	Pharhi ..	50	Sawaldeh ..	54
Madhubani ..	3	Nawabganj ..	10	Pokharia ..	5	Shyamnagar ..	2
Madhura ..	33	Parasi ..	1	Posdaha ..	44	Sonapur ..	7
Maheshpatti ..	14	Pathraha (222) ..	49	Rajganj ..	32	Tamganj ..	58
Manikpur ..	11	Pathraha (187) ..	12	Rewahi ..	53	Taufir Tamganj ..	59
Mirdaul ..	64						
Nathpur ..	34	Pethaura ..	41	Sahabganj ..	31	Tope Nawabganj ..	25
DEVELOPMENT BLOCK—FORBESGANJ							
Ahmadpur ..	25	Binodpur ..	66	Haripur ..	78	Parwaha (128) ..	64
Amauna ..	102	Bishunpur ..	75	Hasanpur Khurd ..	51	Parwaha (140) ..	77
Amgachhi ..	54	Bokra ..	27	Hathwa ..	93	Phena ..	80
Amhara ..	48	Dak ..	76	Hat Pothia ..	73	Pipra ..	91
Arraha ..	1	Dakripur ..	12	Jhirwa Pachhiari ..	19	Pokharia ..	55
Arraha Madarganj ..	22	Damadighi ..	94	Jhirwa Purwari ..	21	Pothia ..	72
Asuri ..	58	Depura ..	36	Khairkhan ..	67	Potri ..	62
Aurahi ..	23	Dhanpura (146) ..	82	Khamkol ..	49	Rahikpur ..	37
Baghmara ..	47	Dhanpura (153) ..	88	Khawaspur ..	38	Rahikpur Thila Mohan	30
Baghua ..	96	Dholbaja ..	11	Kirkichia ..	86	Ramai ..	40
Baijnathpur (137) ..	74	Dipaul ..	106	Kulharia Jagir ..	53	Ramganj ..	57
Baijnathpur (160) ..	95	Doria Sonapur ..	29	Kurwa ..	20	Rampur (17) ..	17
Balua ..	39	Dumaria (125) ..	61	Kurwa Lachhmipur ..	16	Rampur (142) ..	79
Bara ..	69	Dumaria (164) ..	99	Kusamha ..	56	Rangdaha ..	50
Barantpur ..	97	Eidgah ..	13	Lachhmipur ..	2	Saifgan j ..	6
Basgara ..	18	Gadaha ..	59	Lachhmipur Gachh ..	34	Samaul ..	45
Bathnaha ..	100	Ganj Bhag ..	3	Lahsunganj ..	42	Shahbazpur ..	98
Belai ..	68	Ghiwba ..	108	Madhura ..	41	Shahbazpur Jagir ..	85
Bhadesar ..	81	Ghoraghat ..	46	Mahachanda ..	4	Shankarpur (7) ..	7
Bhagchaura ..	89	Gogi ..	71	Majhua ..	63	Shankarpur (24) ..	24
Bhaghalhalia ..	33	Gopalpur ..	65	Manikpur Halhalia ..	31	Simraha ..	70
Bhagkohilia ..	87	Gurmahi ..	35	Matiari ..	83	Sirsia ..	14
Bhag Parwaha ..	8	Halhalia ..	43	Mirganj ..	103	Sukhi ..	15
Bhantabari ..	84	Halhalia Jagir ..	32	Mirzapur ..	5	Sukhirampur ..	10
Bhatiahi ..	101	Hanskosa ..	90	Musahari ..	9	Tharia Bakia ..	28
Bhawanipur (170) ..	104	Hanskosa Khurd ..	60	Nijkulharia ..	52	Tirakharda ..	92
Bhawanipur (171) ..	105	Hardia ..	26	Nirpur ..	107	Tiras Kund ..	44
DEVELOPMENT BLOCK—KURSAKATTA							
Asabhag ..	51	Bishunpur ..	41	Hata Bakhri ..	22	Lolokhur ..	47
Asura Kalan Khola ..	42	Chaita ..	50	Itahi ..	7	Madhubani ..	48
Bakhri Milik (68/1) ..	23	Chikni (49) ..	3	Kamladorha ..	21	Maheshkhunt ..	9
Bakhri Milik (68/2) ..	24	Chikni (97) ..	54	Karahia ..	60	Maheshkhunt Jagir ..	10
Balchanda ..	30	Darha Pipra ..	38	Katpahar ..	44	Maigara ..	15
Banmati ..	37	Dhowabari ..	25	Khajurbari ..	17	Mal Parasi ..	65
Batraha ..	52	Doria ..	6	Khuthura Magrabi ..	27	Maratibpur ..	28
Bhag Parasi ..	67	Dumaria ..	49	Kolhua ..	69	Mohiuddinpur ..	16
Bhagtir ..	26	Gausnagar ..	31	Kotahpur ..	68	Musapur ..	56
Bhaloa ..	45	Goshainpur ..	14	Kuari ..	43	Padatia ..	62
Bhimpurkhar ..	40	Haripur ..	36	Kumaripur ..	2	Paikdara ..	55
Bhorha ..	11	Harira ..	32	Kursakata ..	29	Pakri ..	4
Birbau ..	63	Hasanpur ..	57	Lachhmipur ..	13	Palasbani ..	59

ALPHABETICAL LIST OF VILLAGES—*contd.*

Name of village	Serial no. in A & LU/ PCA	Name of village	Serial no. in A & LU/ PCA	Name of village	Serial no. in A & LU/ PCA	Name of village	Serial no. in A & LU/ PCA
1	2	1	2	1	2	1	2
DEVELOPMENT BLOCK—KURSAKATTA—*concld.*							
Parasi ..	66	Rahatmina ..	5	Shoirgaon ..	1	Soksanand Bhag Khutpur	46
Parbata ..	8	Rajaula ..	33	Siktia ..	53	Sonapur ..	12
Phasi Magrabi and Phasi Mashraqi	35	Shankarpur ..	18	Sinwari ..	64	Sundari ..	34
		Shijua ..	19	Sisabari ..	39	Tamkura ..	61
Phulbari ..	58	Shijua Milik ..	20				
DEVELOPMENT BLOCK—SIKTI							
Amgachhi ..	3	Chhapania ..	47	Khoragachhi (21) ..	24	Pararia Ranikatta ..	41
Amgachhi Arazi Milik ..	5	Dahgawan ..	42	Khoragachhi Milik ..	45	Pipra ..	56
Amgachhi Milik Arazi ..	4	Dahipura ..	6	Khuthara Mashraqi ..	8	Pothia ..	54
Aulabari ..	46	Dainia ..	7	Kuan Pokhar ..	9	Ramnagar ..	55
Bairgachhi ..	50	Darhua ..	49	Kuchaha ..	34	Saidabad ..	33
Barahmasia ..	37	Dehpur Khardah Milik	10	Majrakh ..	1	Said Pokhar ..	35
Barahmasia Istamrar ..	39	Dehpur Majrakh Milik ..	2	Milik Arazi ..	14	Sikti ..	30
Barahmasia Ranikatta ..	36	Dhengri ..	20	Muraripur ..	29	Singhia ..	44
Barahmasia Simalbani ..	38	Dipnagar ..	40	Musanda ..	19	Sohagmara ..	51
Bardaha ..	21	Dithaura ..	26	Pahara ..	28	Sohdi ..	48
Belbari ..	57						
Benga ..	53	Kabaia ..	16	Pahara Sikti ..	31	Terakhurdah ..	11
Bhaptia ..	22	Karahbari ..	52	Palasmani ..	27	Thengpur Pipra ..	15
Bhirbhiri ..	25	Kauakoh ..	13	Pararia ..	12	Thengapur Pipra Milik ..	17
Bokantari ..	32	Khoragachhi (20) ..	23	Paraia ..	43	Thengapur Pipra Milik Arazi	18
DEVELOPMENT BLOCK—PALASI							
Bakainia ..	103	Dakaita (67) ..	24	Jahanpur ..	82	Nakta ..	44
Balua (43) ..	1	Dakaita (133) ..	83	Jurail ..	107	Nakta Khurd ..	47
Balua (142) ..	92	Dala ..	75	Kalahi ..	25	Naranga ..	41
Bangawan ..	2	Daua ..	43	Kankhudia ..	16	Pakri ..	71
Baradbata ..	18	Daulatpur ..	38	Karor ..	9	Pakri Arazi ..	73
Baraili ..	56	Deghli ..	7	Karor Deghli ..	8	Pakrikamat ..	72
Bargaon ..	40	Dehti ..	101	Kashibari ..	49	Pandubi ..	74
Barkumba ..	37	Denga ..	65	Kathora ..	39	Parwakhori ..	97
Behari ..	42	Dhangawan ..	86	Khapra ..	46	Pechaili ..	99
Belbari (75) ..	32	Dhantola ..	79	Khutti ..	50	Pharhara ..	66
Belbari (109) ..	60	Dharamganj Baghua ..	14	Korhaili ..	102	Phulsara ..	5
Belsari ..	3	Dhurgaon ..	57	Kujri ..	29	Pipra ..	35
Beni ..	70	Dipnagar ..	36	Kumar Khand ..	91	Pipra Bijwara ..	11
Bhadauna ..	54	Doargawan ..	33	Lokhra ..	87	Pothia ..	90
Bhantabari ..	13	Dogachhi ..	21	Madhail ..	105	Purandaha ..	95
Bhatania ..	55	Domaria ..	58	Mahadeokol ..	4	Ramnagar (71) ..	28
Bhatauja ..	19	Gang Jhali ..	17	Maina ..	67	Ramnagar (115) ..	64
Bhatwara ..	31	Garhara ..	30	Majhua ..	93	Rangbaha ..	68
Bhikha ..	100	Gerari ..	88	Majlispur ..	76	Rupail ..	104
Bhima ..	96	Gohana ..	27	Maldoar ..	23	Seyampur ..	98
Bualdanti ..	26	Gopalnagar ..	84	Manbodhtanda ..	15	Sohagmara ..	78
Budhi ..	52	Goshainpur ..	51	Marichgaon ..	61	Sohandar ..	53
Chahatpur ..	85	Gyaspur ..	69	Mayakhori ..	62	Sonakandar ..	45
Chandipur ..	34	Haribhasa ..	48	Miapur ..	20	Sukhsaina ..	106
Charbana ..	10	Harwa ..	63	Miapur Gachh ..	22	Tarbi ..	59
Chauri ..	6	Hasanpur (130) ..	80	Mohania ..	94		
Chhapania ..	12	Hasanpur (131) ..	81	Mundmala ..	89	Urlaha ..	77

ALPHABETICAL LIST OF VILLAGES—*contd.*

Name of village	Serial no. in A & LU/ PCA	Name of village	Serial no. in A & LU/ PCA	Name of village	Serial no. in A & LU/ PCA	Name of village	Serial no. in A & LU/ PCA
1	2	1	2	1	2	1	2
DEVELOPMENT BLOCK—JOKIHAT							
Artia ..	30	Dhanpura ..	32	Khirdaha ..	27	Pathrabari ..	37
Bagdahara ..	20	Dharmeswar Gachh ..	3	Khuti Kharia ..	4	Pechaili ..	99
Bagesari ..	16	Dhobinia ..	26	Kishunpur ..	62	Phulpur Pachhiari ..	74
Bagmara ..	25	Domahana ..	85	Kursail ..	57	Phulpur Purwari ..	65
Bagnagar ..	70	Duba ..	24	Lalia ..	52	Pipra Pachhiari ..	98
Baharbari ..	48	Dumaria ..	66	Laruabari ..	49	Pirganj ..	50
Bairgachhi ..	1	Durgapur ..	91	Machhaila ..	94	Rahikpur ..	55
Bankora ..	36	Gachh Mahadewa ..	35	Mahadewa ..	34	Ramganj ..	53
Bara Istamrar ..	43	Gamharia ..	21	Mahalgaon ..	60	Rani ..	8
Bardenga ..	58	Gerki ..	17	Mahjaili ..	78	Rani Istamrar ..	33
Barhuwa ..	10	Ghormara ..	77	Majgawan ..	87	Saifullah Tola ..	83
Bazidpur ..	67	Girda ..	51	Malchhari ..	38	Sapa ..	86
Bhag Turkaili ..	80	Gogra ..	11	Malharia ..	71	Satbhita ..	13
Bhagwanpur ..	12	Hardar ..	5	Marua ..	45	Satbhita Kamat ..	14
Bhansia ..	76	Jahanpur ..	6	Masuria (221) ..	15	Satghara ..	7
Bhuna ..	96	Jokihat ..	31	Masuria (332) ..	89	Semaria ..	9
Bhuna Majgawan ..	95	Kachnahar ..	92	Matiari (224) ..	18	Shahpur ..	39
Chainpur ..	68	Kajleta ..	42	Matiari (225) ..	19	Singar Mohani ..	28
Chakai ..	56	Kakan ..	22	Matiari (325) ..	82	Sisauna ..	29
Chaukta ..	97	Kakorha ..	81	Mehadinagar ..	46	Siswa ..	44
Chikania ..	73	Karahara ..	59	Naua Nankar ..	40	Taran ..	23
Chilhania ..	88	Karhara Chhaprail ..	93	Padampur ..	75	Turkaili ..	79
Chirah ..	64	Kariat ..	84	Parha ..	90	Uda ..	63
Dabhra ..	47	Kathalbari ..	41	Parshadpur (279) ..	69	Ukhwa ..	61
Darsana ..	54	Kesarra ..	2	Parshadpur (289) ..	72		
DEVELOPMENT BLOCK—KISHANGANJ							
Andhua Kol ..	24	Chhagalia (12) ..	12	Kolaha ..	34	Phulwari (71) ..	57
Andwakol ..	3	Chhota Salki ..	5	Lakhimara ..	48	Piakunri ..	18
Babhantola ..	67	Daula ..	61	Lain ..	43	Pichhla ..	71
Bairgachhi ..	37	Dheksara ..	40	Lalbari ..	64	Pirani ..	42
Balia ..	62	Gachhpara (21) ..	21	Mahammadpur Bhagal ..	69	Purlabari ..	60
Bararo ..	66	Gachhpara (22) ..	22	Mahesh Bathna ..	23	Salki ..	6
Barchuna ..	68	Ghoramara ..	41	Mahesh Bathna Khas ..	33	Satkhamhar ..	19
Basantpur ..	56	Goaltoli ..	16	Mahesh Bathna Khas Milik	32	Simalbari ..	25
Basatpur Marua Toli ..	52	Gobindpur ..	47	Majhok ..	63	Singhia (15) ..	15
Basatpur Milik ..	51	Halamala ..	1	Meda ..	13	Singhia (58) ..	44
Basatpur Pharsandangi ..	50	Janamjai ..	65	Mehangaon ..	55	Sultanpur ..	29
Bastadangi ..	73	Jharbari ..	36	Mehengaon Milik ..	54	Taisa ..	39
Belwa ..	46	Jia Gachhi ..	72	Motihara ..	2	Telia Pokhar ..	17
Belwa Kasipur ..	4	Kaparbandha ..	70	Motihara Taluka ..	11	Tengarmari ..	7
Belwa Milik ..	45	Kasipur ..	8	Nonia ..	49	Thauapara ..	35
Bheriadangi ..	26	Katahalia ..	59				
Chakla ..	28	Katahalia Bhag ..	58	Panisal ..	14	Thaurapara ..	38
Chaundi ..	20	Katmohan ..	10	Phulwari (30) ..	30	Topamari ..	27
Chhagalia (9) ..	9	Khirdah Samda ..	53	Phulwari (31) ..	31		
DEVELOPMENT BLOCK—KOCHADHAMIN							
Altabri ..	1	Babhangaon ..	35	Balubari ..	41	Bastakolha (49) ..	32
Anarkali ..	116	Bagalbari ..	31	Barahmasia ..	42	Bastakolaha (57) ..	40
Andhasur ..	73	Bahkol ..	83	Barbata ..	86	Bhagal ..	135
Arugaon ..	92	Baichakutti ..	13	Barijan Durgapur ..	102	Bhag Baisa ..	52
Asura ..	50	Balia ..	71	Barijan Pothimari Jagir	105	Bhagpunash ..	97

ALPHABETICAL LIST OF VILLAGES—*contd.*

Name of village	Serial no. in A & LU/ PCA	Name of village	Serial no. in A & LU/ PCA	Name of village	Serial no. in A & LU/ PCA	Name of village	Serial no. in A & LU/ PCA
1	2	1	2	1	2	1	2
DEVELOPMENT BLOCK—KOCHADHAMIN—*concld.*							
Bhaunra ..	94	Gurgaon ..	120	Mahadho ..	124	Pipra ..	117
Bhawaniganj ..	145	Haldikhora ..	60	Mahiarpur ..	107	Pokharia ..	63
Bhebhal ..	90	Haribhasa ..	122	Mahua ..	132	Purandaha ..	78
Bhebhra ..	127	Harkhuguria ..	128	Majgaon ..	111	Rangamani ..	108
Birwa Churakutti ..	11	Harwadenga ..	3	Majkuri ..	64	Rani ..	93
Birwakalkali ..	23	Hasan Dumaria ..	131	Makraha (258) ..	81	Rasulganj ..	126
Bishunpur (230) ..	53	Hatgachhi (20) ..	5	Makraha (259) ..	82	Rohania ..	87
Bishunpur (244) ..	67	Hatgachhi (409) ..	133	Malingaon ..	79	Rohania Milik ..	80
Boaldah ..	113	Himatnagar ..	140	Masidgarh Dargah ..	25	Rohia ..	112
Bohita ..	96	Jadhail ..	74	Masidgarh Mohiuddinpur	29	Saptia ..	69
Burhimari ..	30	Jhantibari Anarkali ..	119	Masidgarh Milik ..	26	Sarai ..	104
Chapra Bakhari ..	55	Jiwanpur ..	62	Masidgarh Pokharkona ..	28	Satbhitha ..	110
Charaia ..	43	Kabaia ..	70	Mastalia ..	148	Sehangaon ..	68
Chunamari ..	129	Kairibirpur ..	100	Mehadipur ..	66	Shahnagar ..	134
Churakutti ..	12	Kajlamani ..	115	Moharmari ..	33	Shahpur ..	136
Dalia ..	138	Kalanagin ..	142	Moharmari Khurd ..	17	Shahpur Istamrar ..	137
Dangidighi ..	101	Kalkali ..	22	Mosangaon ..	91	Singhari ..	61
Danti ..	95	Kamalpur ..	36	Mujabari ..	34	Singhia Chakandara ..	39
Daua ..	37	Kanhaiabari (208) ..	47	Najarpur ..	118	Singhia Khari ..	38
Deramari ..	18	Kanhaiabari (385) ..	109	Nagri ..	85	Sirar ..	77
Dhanpura ..	16	Karehbari ..	19	Naranga ..	147	Sontha ..	98
Dhanpura Khari ..	15	Kashibari ..	27	Natuapara ..	88	Sukalrani ..	130
Dhanusna (62) ..	45	Kathalbari ..	51	Nehalbhag ..	99	Sundarbari ..	56
Dhanusna (420) ..	144	Katamata ..	89	Pachahra ..	75	Sundarpuchhi ..	149
Dhuabari ..	54	Kochadhamin ..	121	Parhalpur ..	14	Surang ..	72
Dogharia ..	76	Koitor ..	123	Parhalpur Milik ..	24	Tegharia ..	106
Dopokharia ..	44	Kolaha ..	58	Parwa ..	84	Thura ..	139
Doria ..	48	Kuari ..	46	Patkoi Kalan ..	6	Thutipakar ..	9
Dubra ..	146	Kushpara ..	65	Patkoi Khurd ..	7	Titiha ..	57
Durgapur ..	103	Kutti ..	150	Patkoi Milik ..	8	Titlia ..	125
Gangi Khurd ..	2	Lator ..	49				
Gauramani ..	4	Lodhna ..	20	Phulbari ..	143	Topamari (236) ..	59
Ghurna ..	10	Lodhna Kharji ..	21	Pipla ..	141	Topamari (390) ..	114
DEVELOPMENT BLOCK—BAHADURGANJ							
Altabari ..	9	Birnia (288) ..	69	Deotar Birnia ..	68	Gopalpur Bairgachhi ..	113
Babhantola Laucha ..	30	Birpur ..	42	Deshiatoli ..	10	Guabari ..	23
Bahadurganj ..	104	Bishunpur ..	15	Dharhar ..	55	Gujarmari ..	107
Baisa ..	43	Bochagari ..	47	Dhokarpat ..	100	Guna ..	102
Baisa Gopalganj ..	44	Brahamotar Gachh ..	20	Dogachhi ..	35	Guna Chaurasi ..	101
Baisa Juraila ..	67	Chandargaon ..	29	Dohar ..	60	Guna Samesar ..	70
Bangaon ..	74	Chanuar ..	88	Domohani ..	85	Gurgaon ..	76
Bangaon Milik ..	73	Chanuar Milik ..	87	Duadangi ..	19	Gurgaon Milik ..	75
Baradenga ..	97	Charakpara Laucha ..	31	Dulali (335) ..	80	Haribhasa (219) ..	52
Basbari ..	66	Chhota Laucha ..	32	Dulali (336) ..	81	Haribhasa (220) ..	53
Belbari ..	14	Chikabari ..	5	Dulali Milik ..	82	Jhiljhili (280) ..	61
Beni ..	105	Chorkatta Kurhaila ..	112	Durgapur ..	51	Jhiljhili (366) ..	112
Betbari ..	116	Dabar ..	3	Durgapur Bangaon ..	27	Jhinga Kata ..	38
Bhadesar ..	93	Dahgaon (204) ..	41	Durgapur Sohadi ..	26	Jhinga Kata Istamrar ..	40
Bhatabari ..	65	Dahgaon (282) ..	63	Gangi ..	16	Jhinga Kata Taufir ..	39
Bhauradah ..	71	Dala ..	7	Goabari (365) ..	110	Jurail ..	103
Bhupla ..	92	Dala Mohiuddinpur ..	8	Goabari (369) ..	114	Kasbe Anganj *urf* Kasba Khodaganj	1
Birnia (113) ..	25	Damdama ..	18	Gopalpur ..	96	Kathalbari (338) ..	83

ALPHABETICAL LIST OF VILLAGES—*contd.*

Name of village	Serial no. in A & LU/ PCA	Name of village	Serial no. in A & LU/ PCA	Name of village	Serial no. in A & LU/ PCA	Name of village	Serial no. in A & LU PCA
1	2	1	2	1	2	1	2
DEVELOPMENT BLOCK—BAHADURGANJ—*concld.*							
Kathalbari (339)	84	Mahammad Nagar	78	Pipra Gachh	21	Sikmi Bangaon	72
Kharij Kumhia	77	Maheshbathna	36	Rampur	119	Siktihar	118
Kharsel	2	Mohan Singh Gachh	94	Rangamani	12	Siktihar Uttarbasti	117
Koimari (344)	89	Muktaram Deori	28	Ruidhasa	48	Singhia	79
Koimari (345)	90	Murmala	17	Rupni	50	Sonadighi	98
Korat Bangaon	86	Musaldenga	54	Sakaur	120	Sukhani	11
Kumhartoli	6	Notuapara (350)	95	Samesar	24	Tangtangia (216)	49
Kurhaila	115	Notuapara (381)	121	Saranda	99	Tangtangia (225)	56
Lahsora	33	Nisandara	58	Satal	106	Tangtangia (226)	57
Laucha	37	Pahatgaon	34	Satal Istamrar	109	Tegharia	45
Lohia Kandar (4)	4						
Lohia Kandar (13)	13	Palasmani	62	Satal Nehal Bhag	108	Tharkachhpur	91
Mahadeo Dighi	59	Phulbari	64	Satmeri	46	Tulshia	22
DEVELOPMENT BLOCK—TERHAGACHH							
Asha	45	Deori Khas	68	Kasht Kharra	59	Phulbari (64)	3
Babhangawan	56	Dhabaili	48	Khajurbari	54	Phulbari (66)	6
Baigna	81	Dhokarjhari	2	Khaniabad	13	Phulbari (71)	11
Bairia	17	Doria	43	Kharij Khaniabad	10	Phulbari (188)	75
Baluadangi	80	Gamharia	52	Kharra	32	Phulbari Nankar	9
Balua Jagir	51	Gargaon	66	Kharra Belbari	31	Pipra (67)	7
Bansbari	74	Ghani Phulsara	69	Kharra Suhia	60	Pipra (133)	27
Belbarigachh	61	Gilni	65	Khuniatoli	16	Pokharia (150)	44
Benugarh	30	Hatgaon (65/2)	5	Kuari	55	Pokharia (153)	47
Bhag Kajleta	38	Hatgaon (75)	15	Lodhabari	42	Rahmatpur	63
Bhagjhunki	22	Hawakol	39	Mahua	70	Rampur	46
Bharbhari	76	Hawakol Khurd	53	Mahua Gachh	71	Serati Kamati	40
Bhelagurhi (125)	24	Jhala	49	Matiari	28	Sharmatoli (65/1)	4
Bhelagurhi (132)	26	Jhunki Musahara	35	Mianpur	72	Sharmatoli (80)	20
Bhorha	1	Kadleta	37	Mainpur	73	Sirnia (135)	29
Chargharia	50	Kalpir	25	Nania	79	Sirnia (190)	77
Chichora	18	Kamat Hatgaon	14	Panchgachhi	33	Suhia	64
Chilhania	58	Kamati Nankar	41	Pharhabari	34	Suhia Gopalnagar	62
Dahibhat	8	Kanchanbari	23	Pharhabari Milik	21	Talbari	57
Dakpokhar	78	Kanchanbari Istamrar	19	Pharhabari Nankar	36	Tegharia	67
						Tokabhansa	12
DEVELOPMENT BLOCK—DIGHALBANK							
Algachhia	73	Deogirja	13	Hublidenga	48	Karuamani	47
Aliganj	34	Dhantola	60	Ichamari	72	Kasht Karam Ali	12
Baijnath Palsa	7	Dighalbank (306)	54	Ikra	44	Kumarkhod	42
Bansbari	67	Dighalbank (308)	56	Ikra Milik (328)	76	Kumhia	79
Banwaria	39	Dighibari	68	Ikra Milik (329)	77	Kurhaili	43
Barbhang	65	Doria	63	Ikra Milik (330)	78	Lachhmipur	36
Bhurli Bhita	51	Dubri	17	Jiapokhar	81	Lohagarha	2
Boaldaha	18	Dubri Khas	16	Kachunala	26	Lohargarha	4
Chhota Garumara	70	Garbhandenga	49	Kachunala Milik(103)	23	Mahamari	58
Dahibhat	21	Garumara	69	Kachunala Milik(104)	24	Maldangi	71
Dahibhat Kalan	30	Ghangra	35	Kachunala Milik (105)	25	Malmali	5
Dahibhat Khurd	31	Gurhmurha	38	Kalpir Patharghatti	37	Mal Toli (305)	53
Dargah Aliganj	33	Harhibhita	11	Kamat	62	Mal Toli (309)	57
Dargah Kanchanbari	3	Haribhita	55	Kamati	75	Mangra	22
Dargah Rasulganj	27	Haruadanga	15	Kanchanbari	1	Mulabari	61

ALPHABETICAL LIST OF VILLAGES—*contd.*

Name of village	Serial no. in A & LU/ PCA	Name of village	Serial no. in A & LU/ PCA.	Name of village	Serial no. in A & LU/ PCA	Name of village	Serial no. in A & LU/ PCA
1	2	1	2	1	2	1	
DEVELOPMENT BLOCK—DIGHALBANK—*concld.*							
Mustafaganj ..	32	Panchgachhi ..	59	Singhimari ..	9	Tapu ..	80
Padampur (297) ..	45	Patharghatti (130) ..	40	Singhimari Milik ..	10	Tarabari ..	74
Padampur (298) ..	46	Patharghatti (131) ..	41	Suribhita ..	64	Teli Bhita ..	52
Pakamari ..	20	Satkauwa ..	14	Talwar Bandha ..	66	Tulshia ..	29
Palsa ..	8	Satmeri ..	50	Tanghan Tapu ..	19	Tulshia Kasht ..	28
Palsa Milik ..	6						
DEVELOPMENT BLOCK—THAKURGANJ							
Akhra ..	8	Chapati ..	115	Hulhuli Milik Arazi (24)	24	Malingaon ..	82
Amaljhari ..	52	Chapra Bakhari ..	84	Hulhuli Milik Arazi (25)	25	Maujidinga ..	83
Ambari ..	81	Chhaital ..	48	Hulhuli Milik Arazi (26)	26	Nazarpur ..	131
Babhangaon (182) ..	67	Chhatar Katharo ..	123	Jiapokhar (205) ..	90	Nazagachh ..	13
Babhangaon (236) ..	121	Churli (14) ..	14	Jiapokhar (206) ..	91	Nikarbari ..	74
Bahadurpur ..	50	Churli (15) ..	15	Jia Pokhar (209) ..	94	Noniatari ..	45
Balka Dobha ..	113	Dakpara ..	28	Jirangachh ..	54	Pabna ..	119
Bandar Jhula (208) ..	93	Dalligaon (56) ..	42	Kachhudah ..	60	Paik Para (231) ..	116
Bandar Jhula (212) ..	97	Dalligaon (57) ..	43	Kanakpur ..	17	Paik Para (232) ..	117
Bandar Jhula (213) ..	98	Dastur ..	125	Karua Mani (51) ..	37	Panchgachhi ..	105
Bandar Jhula (214) ..	99	Deramari ..	92	Karua Mani (175) ..	66	Patesari ..	36
Bandar Jhula (215) ..	100	Dhakpara (6) ..	6	Karua Mani (248) ..	133	Patharia ..	12
Bansbari ..	102	Dhakpara (9) ..	9	Katharo (237) ..	122	Pawakhali (221) ..	106
Barah Pothia (187) ..	72	Dhak Para (29) ..	29	Katharo (239) ..	124	Pawakhali (222) ..	107
Barah Pothia (188) ..	73	Dogachhi ..	41	Khanabari ..	120	Petbhari (223) ..	108
Barah Pothia (190) ..	75	Dudhaunti ..	55	Kharna (48) ..	34	Petbhari (224) ..	109
Barchaundi (183) ..	68	Dudhmanjar (53) ..	39	Kharna (49) ..	35	Petbhari (225) ..	110
Barchaundi (185) ..	70	Dudhmanjar (54) ..	40	Kharudah (173) ..	64	Phatamari ..	62
Besarbati ..	2	Dumaria ..	104	Kharudah (174) ..	65	Rajagaon (201) ..	86
Bhagkharna ..	63	Fatehjangpur ..	30	Kharudah (247) ..	132	Rajagaon (216) ..	101
Bhatgaon ..	1	Gamhir Garh ..	76	Khudra ..	118	Rajagaon Milik ..	85
Bhaulmari (242) ..	127	Gidhnikola ..	19	Koia ..	89	Rasia ..	114
Bhaulmari (243) ..	128	Gilhabari ..	87	Kudla Chhara ..	51	Ruidhasa ..	49
Bhaulmari (244) ..	129	Gual Toli ..	61	Kukurbaghi (3) ..	3	Sabodangi ..	79
Bhaulmari (245) ..	130	Gothra ..	16	Kukurbaghi (5) ..	5	Sakhuadali ..	31
Bhelagori ..	111	Gunjar Mari ..	18	Kukur Baghi Milik ..	10	Salgori ..	80
Bhendrani (203) ..	88	Harin Dubal ..	53	Kunjimari ..	69	Sarai Kuri ..	126
Bhendrani (211) ..	96	Hasanpur ..	59	Kuri Muni ..	71	Satbaulia ..	56
Bhog Dabar ..	47	Hazari Gachh ..	44	Lahugaon Arazi ..	27	Singhimari ..	95
Bhota Thana (60) ..	46	Hulhuli ..	20	Landhandara (46) ..	32	Sukhani ..	78
Bhota Thana (77) ..	57						
Bidhibhita ..	112	Hulhuli Milik Arazi (21)	21	Landhandara (47) ..	33	Tatpowa .	77
Burhnai Bahadurpur ..	58	Hulhuli MilikArazi (22)	22	Lat Kukur Baghi ..	11	Teghari ..	103
Chakchaki ..	7	Hulhuli Milik Arazi (23)	23	Madati ..	4	Udra Gori ..	38
DEVELOPMENT BLOCK—POTHIA							
Adhikari ..	133	Barapokhar ..	14	Burhnai ..	21	Damarbari ..	122
Andabar ..	5	Belasan ..	115	Charkhakati ..	74	Damalbari ..	126
Arrabari ..	110	Bhatkhunda (129) ..	66	Chechuabari ..	23	Darigaon ..	16
Bagalbari ..	148	Bhatkhunda (130) ..	67	Chhagalia ..	120	Debiganj	20
Bagalbari Milik ..	147	Bhelagachhi ..	9	Chhamtia ..	91	Dhangipokhar ..	62
Bagalbari Milik Arazi ..	129	Bhota Thana ..	17	Chhatar Gachh ..	102	Dhantola ..	77
Bagrani ..	60	Birpur (90) ..	27	Chilhamari ..	57	Dhekipara ..	145
Bakhonala ..	92	Birpur (91) ..	28	Chitma (41) ..	10	Dhobinia ..	118
Baksa ..	93	Bisani ..	149	Chitma (43) ..	12	Dongra ..	76
Barah Kahunia ..	86	Budhra ..	83	Chorogaddi ..	94	Dubanochi (30) ..	1

ALPHABETICAL LIST OF VILLAGES—*concld.*

Name of village	Serial no. in A & LU/ PCA	Name of village	Serial no. in A & LU/ PCA	Name of village	Serial no. in A & LU/ PCA	Name of village	Serial no. in A & LU/ PCA
1	2	1	2	1	2	1	2
DEVELOPMENT BLOCK—POTHIA—*concld.*							
Dubanochi (35) ..	6	Kalupatha *urf* Koimari..	49	Naunaddi (159) ..	96	Purandarpur ..	13
Galgalia ..	90	Karigaon Milik ..	70	Naunaddi (160) ..	97	Raipur ..	116
Gangnati ..	65	Kasba Kaliaganj ..	24	Nimalagaon ..	46	Ramaniapokhar ..	53
Gangnati Arazi Gachh	63	Keso Jara ..	117	Nimalagaon Milik ..	47	Rasiadangi ..	105
Gelabari ..	8	Kharkhari ..	109	Paharkatta ..	141	Ratanpur ..	143
Gendaloti ..	41	Khatia Pichhla ..	81	Pakamolna (93) ..	30	Ratua ..	131
Geramari ..	111	Koltha ..	99	Pakamolna (94) ..	31	Saithabari ..	89
Ghiagaon ..	82	Kulmari ..	48	Pakamolna (114) ..	51	Saradighi ..	132
Goabari ..	85	Kulthibari ..	121	Pamal ..	64	Sarogora ..	52
Gobinda ..	139	Kusiari ..	61	Panasi (131) ..	68	Satbaulia ..	18
Gorukhal ..	33	Lodhabari ..	108	Panasi (132) ..	69	Satbaulia Khurd ..	19
Halda ..	78	Lohagara ..	140	Panasi (275) ..	142	Shekhpura ..	87
Haldagaon ..	119	Lukundra ..	127	Panbara ..	44	Singhari Gobindpur ..	80
Haldibari ..	88	Mahogarh ..	107	Panighatta ..	7	Singhimari ..	104
Indarpur ..	114	Mahsul ..	100	Parlabari ..	125	Sitajhari (267) ..	134
Indarpur Khurd ..	113	Makhan Pokhar ..	26	Parlabari Milik ..	123	Sita Jhari (268) ..	135
Jagir Gachh ..	35	Mamubhagina ..	15	Patilabhasa ..	54	Sital Gachh ..	40
Jahangirpur ..	130	Mangur Jan (95) ..	32	Pawakhali ..	56	Sitalpur ..	136
Jalalpur ..	25	Mangur Jan (135) ..	72	Phala ..	11	Sohagi ..	95
Jangiabari ..	146	Maria ..	101	Pharabari ..	106	Sonapur ..	2
Jhokha Dangi ..	98	Miramani ..	112	Phatipokhar ..	73	Taiabpur ..	22
Jogihari ..	39	Mirzapur ..	50	Phulhara Milik ..	38	Taria ..	128
Jogi Gachh ..	45	Mohania ..	144	Phulhera ..	43	Tarni ..	4
Kalakachu ..	137	Molnapara ..	75	Phulhera Gachh ..	42	Theikalbari ..	3
Kala Singhia ..	124	Musaldenga ..	29	Piakori ..	84		
Kalidas ..	34	Nandakuri ..	103				
Kalidas Arazi Kismat ..	36	Naribasar ..	138	Pokharia ..	59	Thipi Jhari ..	71
Kalidas Kismat ..	37	Naukatta ..	58	Pothia ..	55	Udgara ..	79

A & LU—denotes Amenities and Land Use.

PCA—denotes Primary Census Abstracts.

NOTE : If a Development Block has more than one village with same name tho thana number of the village has also been given within brackets after the name.

DISTRICT CENSUS HANDBOOK
PART A

EXPLANATORY NOTE

TOWN DIRECTORY

For census purposes all Municipalities, Notified Areas, Civil Lines and Cantonments are treated as towns irrespective of their population size, density of population or livelihood pattern.

Certain criteria were prescribed for treating other places also as towns. Places were to be treated as towns if—

(a) they had a population of 5,000 or more ;

(b) density was not less than 400 persons per sq. km; and

(c) at least three-fourths of the male working population was engaged in non-agricultural livelihood.

By and large these criteria were followed except in only a very few cases on account of their tourist interest or administrative importance or their having urban characteristics.

Some statistics and data on population and religion for each town of the district have been presented in the Town Directory. Seven statements have been presented in the Directory. In the statements towns have been arranged in the ascending order of the Location Code Numbers assigned to them. Towns treated as such for the first time in 1971 Census have been printed in *italics*.

The following abbreviations have been used in column 3 of Statement I and column 2 of the remaining statements to indicate civic administration status :

M—Municipality

N.A.C.—Notified Area Committee

N.M.—Non-Municipal, Non-Town Committee, Non-*Panchayat* Town, i.e., statusless town.

The concept of urban agglomeration has been introduced for the first time in 1971 Census. An urban agglomeration has been defined as "a continuous urban spread constituted of a town and its adjoining urban outgrowths or two or more physical contiguous towns together with continuous well recognised urban outgrowths, if any, of such towns". Towns which are constituents of urban agglomerations bear an asterisk (*) mark to the left of their names. The names of urban agglomerations and their constituent towns are given in the Appendix.

The contents of the statements and sources o materials are described below :

Statement I

This statement gives civic administration status in 1970, population for the eight censuses from 1901 to 1971 and functional category both according to 1961 Census and 1971 Census for each town. No figure for a town has been given for a particular census year if it did not exist as such in that census. Thus if a town did not exist in 1941 Census or earlier censuses there will be no entry in the statement under the columns relating to the population of the town for censuses 1901 to 1941. Similarly for towns treated as such for the first time in 1971 Census there will be no entry under the columns relating to the population of the town for censuses 1901 to 1961 and in the column relating to functional category, 1961 Census.

For functional classification of towns for 1961 Census the nine industrial categories of workers of that census were grouped into 5 broad sectors of economy. The statement below will show the names of the 5 sectors, the industrial categories grouped in each and the designation of the town in case workers of a sector

comprised 40 per cent or more of the total working population of the town:

Sector	Industrial Category	Designation of the town if workers of the sector comprised 40 per cent or more of the total working population
1. Agriculture and allied activities	I, II & III	Primary activity town.
2. Industries including Construction	IV, V & VI	Industrial town.
3. Trade and Commerce	VII	Commercial town.
4. Transport, Storage and Communications	VIII	Transport town.
5. Other Services	IX	Service town.

If one sector did not absorb 40 per cent or more of the total working population of a town, the next predominant sector was taken into account so that both taken together comprised 60 per cent or more of the total working population. Such a town was designated as industrial-*cum*-commercial town or transport-*cum*-service town as warranted by the figures. If the total of 2 sectors did not account for 60 per cent of the working population the third predominant sector was taken into account and such town was designated as industrial-*cum*-commercial-*cum*-transport town and so on.

The functional classification of towns for 1971 Census has been done according to the methods indicated above for 1961 Census with the difference that industrial categories I, II III & IV of 1971 have been grouped into the sector Agriculture and allied activities and industrial categories V(a), V(b) and VI into the sector Industries including Construction.

Statement II

This statement gives the annual rainfall, temperature, nearest city and road distance from State Headquarters, District Headquarters, Subdivisional Headquarters, Railway Station and Bus route for each town for the year 1969. It also shows if there is a navigable river/canal within 10 kilometres or sea port within 50 kilometres of the town.

The information in columns 6 to 13 is based on the report of the local officers. The sources of information presented in columns 3 to 5 are mentioned in the foot-note to the statement.

Statement III

This statement gives information about the municipal finance for each statutory town for the year 1968-69. Figures under columns 3 to 16 of the statement indicate the amount in rupees. Information has been presented for statutory towns only. No entry has been made against statusless towns.

The information presented in this statement is based on the report of the local officers.

Statement IV

This statement gives information about the amenities existing in the towns for the year 1969. It shows the road length, system of sewerage, number of latrines, method of disposal of night soil, availability of protected water-supply, fire fighting services and number of electric connections for each town.

The information in this statement is based on the report of the local officers.

The following abbreviations have been used in the statement :

Column 3

P—*Pucca* Road.

K—*Katcha* Road.

Column 4

OSD—*Pucca Nala, Katcha Nala*, Open Drain

Column 8

HL—Head load

WB—Wheel Barrow and Hand cart

ST—Septic Tank Latrine

Column 9

T—Tap water

Tw—Tube-well water

W—Well water

Statement V

This statement gives information about the medical, educational, recreational and cultural facilities available in the towns for the year 1969.

The information furnished in this statement is based on the report of the local officers.

The following abbreviations have been used·

Column 3

H—Hospital

HC—Health Centre

TBC—T. B. Clinic

D—Dispensary

NH—Nursing Home

Column 5

A—Arts only

AS—Arts and Science only

ASC—Combined for all categories.

In columns 3 and 5 the figures within brackets after the abbreviations indicate the number relating to them. Thus H(4) and A(3) denote 4 hospitals and 3 Arts colleges respectively. The figures in columns 4 and 6 to 17 indicate numbers.

Statement VI

This statement gives information about trade, commerce, industry, banking and credit societies for each town for the year 1969. Figures under columns 12 to 14 indicate numbers.

The information presented in this statement is based on the report of the local officers.

Statement VII

This statement gives the distribution of population according to religion and the population of Scheduled Castes and Scheduled Tribes for each town according to 1971 Census. Separate figures have been given for the followers of the six main religions, viz., Buddhists, Christians, Hindus, Jains, Muslims, Sikhs and for those who have not returned any religion. Followers of other religions have been shown collectively under 'Others'.

VILLAGE DIRECTORY

The Village Directory gives the list of villages arranged in the ascending order of thana numbers Development Blockwise. The names of Development Blocks have been printed on the top left hand corner of the heading pages and top right hand corner of the facing pages. It also gives for each inhabited village information about electrification, existence of communications and transport facilities (columns 2 and 13), educational facilities (cols. 3—7), medical facilities (cols. 8—11), drinking water facilities (col. 12), name of staple food (col. 14), area under forest (col. 15), irrigated area (cols. 16—20), unirrigated area (col. 21), culturable waste (col. 22), area not available for cultivation (col. 23), nearest town (col. 24), market day (col. 25), copies of newspapers coming in the village, motor cycle, scooter, car, jeep and tractor available in the village (col. 26). For uninhabited villages information about area under forest (col. 15), irrigated area (cols. 16—20), unirrigated area (col. 21), culturable waste (col. 22) and area not available for cultivation (col. 23) has been presented. In column 2 the figure within brackets after the name of the village indicates the thana number of the village which also represents the location code number of the village. The name of the Revenue Thana has been printed in bold capital letters above the village names in column 2. The data presented in the Village Directory have been compiled from the *Mauzawar* Note prepared for every village at the time of Houselisting Operation undertaken in May-June, 1970, for the 1971 Census.

A village has the same meaning as a revenue *mauza* which is defined as follows :

"A *mauza* means a parcel of land which as a rule is partly built over but mostly cultivated and waste with a definite position and area, the boundaries of which were defined either at the time of the cadastral survey or at the time of the revenue survey. It may contuni

no houses at all or, on the other hand several hamlets each bearing a different name."

The following abbreviations have been used in the Table :

(*i*) *Column* 2

E—Electricity in the village

P—Post Office in the village

T—Post and Telegraph Office in the village

t—Telephone connection in the village

(*ii*) *Columns* 3—7

P—Primary School

M—Middle School

H—High/Higher Secondary School

C—College

O—Includes Sanskrit Pathshala, Senior Basic School, Junior Basic School, Teachers' Training School, Madersa, Maktab, etc.

(*iii*) *Columns* 8—11

H—Hospital including dispensary

F—Family Planning Centre and Maternity and Child Welfare Centre.

C—Health Centre/Sub-Centre

O—Includes Ayurvedic, Homeopathic, Unani dispensaries, etc.

(*iv*) *Column* 12

T—Tap water

W—Well

Tw—Tube-well

Tk—Tank

R—River

O—Includes canal, fountain, etc.

(*v*) *Column* 13

P—*Pucca* Road

K—*Katcha* Road

T—Rail

R—River

C—Canal

(*vi*) *Column* 14

R—Rice

W—Wheat

M—Maize

O—Others

(*vii*) *Columns* 16—20

C—Canal

W—Well

Tw—Tube-well

Tk—Tank

O—Others

(*viii*) *Column* 25

S—Sunday

M—Monday

T—Tuesday

W—Wednesday

Th—Thursday

F—Friday

St—Saturday

(*ix*) *Column* 26

N—Copies of newspaper coming in the village.

M—Motor cycle and Scooter available in the village.

C—Car and Jeep available in the village.

T—Tractor available in the village.

(*x*) N.A —Information not available.

The figures under columns 3—11 indicate numbers. In columns 12 and 26 the figures after the abbreviations indicate the number relating to them. Where, however, the number of amenities was not reported by the enumerator, abbreviation only has been given in columns 12 and 26. If a village was located within one mile of *katcha* road or *pucca* road or railway station it was treated as having *katcha* road or *pucca* road or connected by rail as the case may be and entry under column 13 has been made accordingly.

An abstract showing the number of amenities available and total number of villages having a particular type of amenity for each Development Bloch is given in the Appendix.

TOWN DIRECTORY

STATE

Status, Growth History and

Serial no.	Name of Town	Civic administration status in 1970	Population of the Town at the 1901	1911	1921	1931	1941
1	2	3	4	5	6	7	8
1	*Purnea .. .	M	14,007	14,784	14,102	15,474	19,036
2	Banmankhi Bazar	NM	..	..	..	..	..
3	*Kasba	NM	..	..	..	..	..
4	Katihar	M	9,761	10,219	11,195	12,810	23,231
5	†Katihar Railway Colony		..	..	3,338	3,054	3,095
6	Araria	NAC	..	..	..	..	..
7	Forbesganj	M	..	..	4,968	5,939	8,787
8	Jogabani	NAC	..	..	..	..	..
9	Kishanganj	M	7,671	7,563	7,934	8,946	10,424

STATE

Physical Aspects and

Serial no.	Name of Town		Annual rainfall (in mm.)	Temperature (in centigrade) Maximum	Minimum	Name Nearest City with population of 1 lakh or more		State Headquarters	
1	2		3	4	5	6		7	
1	*Purnea	(M) ..	1,483.60	41.10	4.30	Bhagalpur	(153)	Patna	(345)
2	Banmankhi Bazar	(NM) .	1,086.00	41.10	4.30	Ditto	(186)	Do.	(386)
3	*Kasba	(NM) ..	1,630.50	41.10	4.30	Ditto	(93)	Do.	(352)
4	Katihar	(M) ..	1,279.00	41.10	4.30	Ditto	(135)	Do.	(328)
5	†Katihar Railway Colony	..	1,279.65	41.10	4.30	Ditto	(135)	Do.	(328)
6	Araria	(NAC) ..	1,603.00	41.10	4.30	Ditto	(145)	Do.	(365)
7	Forbesganj	(M) ..	1,500.00	41.10	4.30	Ditto	(177)	Do.	(397)
8	Jogabani	(NAC) ..	1,500.00	41.10	4.30	Ditto	(189)	Do.	(409)
9	Kishanganj	(M) ..	1,575.00	41.44	4.30	Siliguri	(105)	Do.	(456)

NOTE : 1. Data in columns 3 to 5 are not available in respect of all Towns except Purnea in the office of the Director General of Observatories. The information of other towns is, therefore, based on local sources.

2. Information in columns 4 and 5 of all towns except Kishanganj is not available, hence the figures of the nearest town Purnea have been shown.

† Katihar Railway Colony is an outgrowth of Katihar town. It is not a separate town.

MENT I

Functional Category of Towns

Census of			Functional Category	
1951	1961	1971	1961 Census	1971 Census
9	10	11	12	13
25,060	40,602	56,484	Services-*cum*-Primary activities	Primary Activities-*cum*-Services
..	6,976	9,272	Primary activities-*cum*-Trade and Commerce-*cum*-Industry	Primary Activities
..	13,051	14,827	Primary activities-*cum*-Industry-*cum*-Trade and Commerce	Ditto
34,808	46,837	67,014	Industry-*cum*-Transport-*cum*-Services	Industry-*cum*-Trade and Commerce-*cum*-Services
7,557	12,507	13,107	..	Transport
..	13,924	22,425	Services-*cum*-Primary activities-*cum*-Industry	Primary Activities
11,551	15,846	21,198	Services-*cum*-Industry-*cum*-Primary activities	Trade and Commerce-*cum*-Primary Activities-*cum*-Industry.
..	8,852	8,824	Industry-*cum*-Services	Primary Activities
15,903	27,002	36,893	Services-*cum*-Industry-*cum*-Trade and Commerce	Primary Activities-*cum*-Trade and Commerce-*cum*-Industry.

MENT II

Location of Towns, 1969

of and Road distance (Km.) from									
District Headquarters		Subdivisional Headquarters		Railway station		Bus route		Navigable river/canal (if within 10 Kms.)	Sea port (if within 50 Kms.)
8		9		10		11		12	13
Purnea	(0)	Purnea	(0)	Purnea	(0)	Purnea	(0)	..	..
Ditto	(32)	Ditto	(32)	Banmankhi	(0)	Banmankhi	(0)	..	..
Ditto	(13)	Ditto	(13)	Kasba	(0)	Kasba	(0)	..	..
Ditto	(31)	Katihar	(3)	Katihar	(1)	Katihar	(0)	..	..
Ditto	(31)	Ditto	(2)	Ditto	(0)	Ditto	(0)	..	..
Ditto	(45)	Araria	(0)	Araria Court	(3)	Araria	(0)	..	..
Ditto	(74)	Ditto	(32)	Forbesganj	(0)	Forbesganj	(0)	..	..
Ditto	(86)	Ditto	(44)	Jogbani	(0)	Jogbani	(0)	..	..
Ditto	(70)	Kishanganj	(0)	Kishanganj	(0)	Kishanganj	(0)	..	..

STATE

Municipal

Serial no.	Name of Town		Receipt				
			Receipt through taxes, etc.	Revenue derived from municipal properties and powers apart from taxation	Government grant	Loan	Advance
1	2		3	4	5	6	7
1	*Purnea	(M) ..	16,226	57,652	319,709	..	..
2	Banmankhi Bazar	(NM) ..	..	..	..	..	..
3	*Kasba	(NM) ..	..	..	..	..	..
4	Katihar	(M) ..	276,754	73,528	306,307	80,000	91,066
5	†Katihar Railway Colony	..	..	..	..	..	..
6	Araria	(NAC) ..	..	..	..	..	..
7	Forbesganj	(M) ..	119,334	19,766	163,218	..	2,000
8	Jogabani	(NAC) ..	..	..	..	..	..
9	Kishanganj	(M) ..	177,928	40,880	173,842	1,250	55

STATE

Civic and Other

Serial no.	Name of Town		Road length (in km.)	System of sewerage	Number of latrines		
					Water borne	Service	Others
1	2		3	4	5	6	7
1	*Purnea	(M) ..	P (37) K (77)	OSD	507	3,734	..
2	Banmankhi Bazar	(NM) ..	P (3) K (10)	OSD	50	250	35
3	*Kasba	(NM) ..	P (6) K (13)	OSD	51	407	265
4	Katihar	(M) .	P (25) K (0)	OSD	N.A.	4,000	500
5	†Katihar Railway Colony	..	P (18) K (10)	OSD	..	301	166
6	Araria	(NAC) ..	P (5) K (10)	OSD	129	1,583	150
7	Forbesganj	(M) ..	P (20) K (12)	OSD	114	918	..
8	Jogabani	(NAC) ..	P (5) K (19)	OSD	35	15	103
9	Kishanganj	(M) ..	P (45) K (18)	OSD	249	1,696	..

† Katihar Railway Colony is an outgrowth of Katihar town. It is not a separate town.

MENT III

Finance, 1968-69

(In Rs.)		Expenditure (In Rs).						
Other sources	Total Receipt	General administration	Public safety	Public health and conveniences	Public works	Public institutions	Others	Total Expenditure
8	9	10	11	12	13	14	15	16
20,627	414,214	167,726	40,478	165,271	143,035	30,400	..	546,910
..	..	..	..	..	..	..	..	..
..	..	..	..	..	..	..	..	..
104,766	932,421	48,365	16,332	241,279	134,730	133,215	392,189	966,110
..	..	..	..	..	..	..	..	..
..	..	..	..	..	..	..	..	..
3,641	307,959	19,585	13,887	74,460	16,525	67,615	5,119	197,191
..	..	..	..	..	..	..	..	..
..	393,955	42,800	12,095	88,310	31,037	80,976	95,666	350,884

MENT IV

Amenities, 1969

	Protected water-supply			Electrification(Number of connections)				
Method of disposal of night-soil	Source	Capacity (in litres)	Fire fighting service	Domestic	Industrial	Commercial	Road lighting (points)	Others
8	9	10	11	12	13	14	15	16
ST, WB	T	682,500	Yes	2,000	83	..	650	44
ST, HL	W,Tw	..	..	300	2	..	68	..
ST, HL	W,Tw	..	..	153	3	..	51	7
ST, HL	T	227,500	Yes	2,587	169	..	460	..
ST, HL	..	25,000	Yes	1,475	31	31	675	..
ST, HL	W,Tw	..	..	442	13	..	..	19
ST, HL	Tw	..	..	494	52	424	401	20
ST, HL	W,Tw	..	..	105	10	..	50	3
ST, HL	T,Tw	..	..	1,119	20	4	500	18

STATE

Medical, Educational, Recreational and

Serial no.	Name of Town		Medical Facilities: Hospitals/ Dispensaries/ T. B. Clinics/ Health Centres/ Nursing Homes	Medical Facilities: Bed in medical institutions noted at column 3	Educational: Arts/ Science/ Commerce Colleges	Educational: Medical Colleges	Educational: Engineering Colleges	Educational: Polytechnics
1	2		3	4	5	6	7	8
1	*Purnea	(M) ..	H (1) TBC (1) NH (1)	220	ASC (1)	..	..	1
2	Banmankhi Bazar	(NM) ..	H (1)	4	ASC (1)	...	..	..
3	*Kasba	(NM) ..	D (1) HC (1)	.. ..	..	..	..	..
4	Katihar	(M) ..	H (2) TBC (1) HC (1)	60	A (2)	..	..	..
5	†Katihar Railway Colony	..	H (1) TBC (1) D (1)	99 20 ..	..	..	..	..
6	Araria	(NAC) ..	H (1) NH (2)	50 ..	..	..	..	..
7	Forbesganj	(M) ..	H (1)	12	ASC (1)	..	..	..
8	Jogabani	(NAC)	H (1)	6	..	..	..	..
9	Kishanganj	(M) ..	H (1) TBC (1) NH (2)	53	AS (1)	..	..	..

STATE

Trade, Commerce, Industry

Serial no.	Name of Town		Name of three most important commodities imported: 1st	2nd	3rd	Name of three most important commodities exported: 1st	2nd	3rd
1	2		3	4	5	6	7	8
1	*Purnea	(M) ..	Cloth	Sugar	Wheat	Tobacco	Chillies	Jute
2	Banmankhi Bazar	(NM) ..	Do.	K. Oil	Do.	Jute	Tobacco	Rice
3	*Kasba	(NM) ..	Do.	Iron	Footwear	Do.	Paddy	Mustard Oil
4	Katihar	(M) ..	Fish	Vegetables	Fruits	Gunny Bags	Flour	Jute
5	†Katihar Railway Colony	..	Rice	Wheat	Pulses	..	..	..
6	Araria	(NAC) ..	Cloth	Cement	Petroleum	Jute	Paddy	Leather
7	Forbesganj	(M) ..	Petroleum	Cloth	Cement	Do.	Rice	Mustard Oil
8	Jogabani	(NAC) ..	Coal	Petroleum	Salt	Timber	Do.	Jute
9	Kishanganj	(M) ..	Do.	Wheat	Pulses	Jute	Ginger	Tobacco

† Katihar Railway Colony is an outgrowth of Katihar town. It is not a separate town.

MENT V

Cultural facilities in Towns, 1969

(Figures denote number of units)

Facilities					Recreational and Cultural Facilities			
Recognised Shorthand, type-writing and other Vocational training institutes	Higher Secondary or Secondary Schools	Junior Secondary / Middle Schools	Primary Schools	Others	Stadia	Cinemas	Auditoria / drama halls	Public Libraries including reading rooms
9	10	11	12	13	14	15	16	17
2	6	18	17	2	..	3	..	9
..	2	1	4	1	..	..	..	1
..	1	2	7	..	..	..	..	3
..	7	9	24	..	..	3	..	12
..	1	3	7	..	1	..	..	3
..	4	4	5	1	..	2	..	1
..	1	4	8	1	..	2	..	2
..	1	1	3	2	..	1	..	2
..	3	7	11	3	..	2	2	5

MENT VI

and Banking, 1969

Name of three most important commodities manufactured			Number of Banks	Number of Agricultural Credit Societies	Number of Non-agricultural Credit Societies	Remarks
1st	2nd	3rd				
9	10	11	12	13	14	15
Wire product	..	..	5	2	..	
..	..	..	2	40	..	
Soap	Biscuits	Earthenware	2	4	10	
Gunny Bags	Flour	Iron Grilles	4	1	..	
..	..	..	..	..	..	
..	..	..	1	1	..	
Rice	Mustard Oil	Washing Soap	2	..	..	
Wooden Goods	Rice	Bricks	2	1	..	
Straw Board	..	..	3	1	..	

STATEMENT VII

Population by Religion and Scheduled Castes/Scheduled Tribes, 1971

Serial no.	Name of Town		RELIGION							
			Buddhist		Christian		Hindu		Jain	
			M	F	M	F	M	F	M	F
1	2		3	4	5	6	7	8	9	10
1	*Purnea	(M) ..	21	15	136	149	24,238	17,806	389	312
2	Banmankhi Bazar	(NM) ..	1	..	..	1	4,578	3,527	109	59
3	*Kasba	(NM) ..	..	..	27	26	6,663	6,225	13	7
4	Katihar	(M) ..	57	32	48	29	28,934	22,071	73	54
5	†Katihar Railway Colony	..	..	..	44	34	7,285	5,512	..	..
6	Araria	(NAC) ..	..	..	9	7	8,253	5,913	249	174
7	Forbesganj	(M) ..	9	7	6	11	8,428	6,355	486	356
8	Jogabani	(NAC) ..	1	..	..	..	3,568	2,686	14	17
9	Kishanganj	(M) ..	3	5	26	17	12,872	9,719	456	336

Serial no.	Name of Town		RELIGION								Scheduled Castes		Scheduled Tribes	
			Muslim		Sikh		Others		Religion not stated					
			M	F	M	F	M	F	M	F	M	F	M	F
1	2		11	12	13	14	15	16	17	18	19	20	21	22
1	*Purnea	(M)	7,257	5,965	116	80	..	..	..	..	2,696	2,034	1,445	1,264
2	Banmankhi Bazar	(MN)	570	427	..	..	..	..	..	..	366	327	174	112
3	*Kasba	(NM)	980	886	..	..	..	..	..	..	708	778	60	63
4	Katihar	(M)	8,552	7,043	65	48	5	2	1	..	2,954	2,405	304	340
5	†Katihar Railway Colony		144	77	6	5	..	..	..	..	795	648	37	22
6	Araria	(NAC)	4,422	3,384	5	9	..	..	..	..	1,426	1,120	29	23
7	Forbesganj	(M)	2,947	2,561	21	11	..	..	..	..	863	754	7	3
8	Jogabani	(NAC)	1,379	1,155	2	2	..	..	..	..	733	665	8	3
9	Kishanganj	(M)	7,449	5,796	116	98	..	..	..	.	2,075	1,815	135	132

† Katihar Railway Colony is an outgrowth of Katihar town. It is not a separate town.

APPENDIX

Showing constituent units of Urban Agglomeration

Serial no.	Name of Urban Agglomeration	Name of constituent units
1	2	3
1	Purnea Urban Agglomeration	(a) Purnea (M) (b) Kasba Town

VILLAGE DIRECTORY

DEVELOPMENT BLOCK—PURNEA EAST

AMENITIES AND SUBDIVISION

Serial no.	Name of village with Thana no.			Educational					Medical				Drinking water	Communication	Staple food
				P	M	H	C	O	H	F	C	O			
1	2			3	4	5	6	7	8	9	10	11	12	13	14
	REVENUE THANA—PURNEA														
1	Gangaili Arazi	(57/2)		..	1	1	..	..	..	1	..	1	..	W4,Tw12	K,P	R,W
2	Gangaili Arazi	(57/3)		..											*Uninhabited*	
3	Bahadurpur	(58)		..	1	..	..	..	..	..	..	..	..	W9,Tw22	K,P	R,W
4	Tharha	(59)		..	..	..	..	..	..	..	..	..	..	W3,Tw25	K,P	R,W
5	Tharha Milik	(60)		..	..	..	..	..	..	..	..	..	..	R	K,P	R,W
6	Bahadurpur Khan Jahan	(61/1)		..	1	..	..	..	..	..	..	..	..	W5,Tw40	K,P	R,W
7	Arazi Bahadurpur	(61/2)		..											*Uninhabited*	
8	Harda	(62)	*P*	..	..	..	..	..	..	..	..	..	..	W12, Tw20	K,P	R,W
9	Kavaia	(63/1)		..	3	..	..	..	..	..	..	..	..	W23,Tw155	P	R,W
10	Hiradhar	(63/2)		..											*Uninhabited*	
11	Sobhaganj	(64)		..											*Uninhabited*	
12	Pirganj	(65)		..	1	..	..	..	..	..	..	..	..	W2,Tw35	..	R,W
13	Biloria	(66)	*E*	..	1	..	..	..	..	..	..	..	..	W2,Tw8	P	R,W
14	Raziganj	(67)	*E*	..	2	..	1	..	..	..	..	..	..	W5,Tw12	K,P,T	R,W
15	Raipur Ranipatra	(68)		..	..	..	..	..	..	..	..	..	..	W8,Tw3	T	R
16	Dilia Hasanabad	(69)		..	..	..	..	..	..	..	..	..	..	W6,Tw11	K,P	R,W
17	Mathia	(70)		..	..	..	..	..	..	..	..	..	..	W3,Tw8	T,P	R,W
18	Shekhpura	(71)		..	..	..	..	1	..	..	..	..	..	W3,Tw2	K,P	R,W
19	Dimia Chhatarjan	(72)		..											*Uninhabited*	
20	Dewanganj	(73)		..	..	..	..	..	..	..	..	..	..	W15,Tw10	P,T	R,W
21	Singhia	(74)	*E*	..	..	1	..	..	..	..	..	..	..	W3,Tw10	P,T	R,W
22	Kamrailı	(75)	*E*	..	..	..	..	..	..	..	..	..	..	Tw3	P,T	R,W
23	Pipra	(76)		..	1	..	..	..	..	..	..	..	..	W5,Tw4	T	R,W
24	Dhanganwan	(77)		..	1	..	..	..	..	..	..	..	..	W,Tw	K,P	R,W
25	Uchitpur	(78)		..	..	..	..	..	..	..	..	..	..	W23,Tw3	K	R
26	Biarpur	(79)		..	1	..	..	..	..	..	..	..	..	W6,Tw13	K	R
27	Rampur	(80)	*E*	..	2	..	..	..	..	..	..	..	..	W44,Tw68	..	R,W
28	Belwa	(81)	*E,P*	..	1	..	..	..	..	..	..	..	..	W13,Tw32	..	R,W
29	Nagdehi	(82)		..	..	..	..	..	..	..	..	..	..	W3,Tw6	P	R,W
30	Majhaili	(83)		..	1	..	..	..	..	..	..	..	..	W30,Tw34	K,P	R,W
31	Tamaut	(84)		..											*Uninhabited*	
32	Bhatoria	(85)		..	..	..	..	..	..	..	..	..	..	W3,Tw2	K,P	R
33	Burail	(86)		..	..	..	..	..	..	..	..	..	..	Tw1	K,P	R
34	Phasia	(87)		..	..	..	..	..	..	..	..	..	..	W6,Tw22	..	R,W
35	Mandarpur	(88)		..	..	..	..	..	..	..	..	..	..	W6,Tw16	K	R,W
36	Barhari	(89)		..	1	..	..	..	..	..	..	..	..	W7,Tw15	..	R,W
37	Patilwa	(90)		..	..	..	..	..	..	..	..	..	..	W3,Tw4	K	R,W
38	Dagarua	(91)		..	..	..	..	..	..	..	..	..	..	Tw2	K,P	R,W
39	Barsauni	(92)		..	..	..	..	..	..	..	..	..	..	W10,Tw40,Tk1	P	R,W
40	Chikni	(93)		..	..	..	..	..	..	..	..	..	..	W3,Tw5,Tk1	K,P	R,W
41	Mahammadpur	(94)	*P*	..	..	1	..	..	..	..	..	..	..	W5,Tw21,Tk2	K,P	R,W
42	Hansdah	(95)		..	..	..	..	..	..	..	..	..	..	W3,Tw7	P	R,W
43	Mathdobh	(96)		..											*Uninhabited*	
44	Lakhanjhari	(97)		..	1	..	..	..	..	..	..	1	..	W5,Tw10,Tk1	K,P	R,W
45	Mohan Kunda	(98)		..	..	..	..	..	..	..	..	..	..	W2,Tw10	K,P	R,W
46	Barsauni	(99)		..											*Uninhabited*	
47	Abdullah Nagar	(100)	*E,P,t*	..	4	..	..	..	..	2	1	..	..	W15,Tw125	K,P	R
48	Pokharia	(101)		..	..	..	..	..	..	..	..	..	..	W10,Tw25	K,P	R
49	Birpur	(102)		..	1	..	..	..	..	..	..	..	..	W42,Tw47,Tk8	K,P	R
50	Ranipatra	(103)		..	2	..	..	..	..	..	..	..	..	W7,Tw9	P	R

LAND USE

SADAR

Forest (area in acres)	Irrigated (area in acres)					Unirrigated (area in acres)	Culturable waste (area in acres)	Area not available for cultivation (in acres)	Nearest town (distance in km.)		Market day	Remarks	Serial no.
	C	W	Tw	Tk	O								
15	16	17	18	19	20	21	22	23	24		25	26	1
..	..	..	..	..	..	76.76	1.72	9.52	Purnea	(8)	Th	N2	1
..	..	..	..	..	..	32.02	0.42	.	..		..		2
..	137.21	..	..	..	6.83	168.17	1.88	15.91	Purnea	(9)	..	N3,T2,M1	3
..	319.73	21.83	..	..	9.37	444.48	3.78	68.50	Ditto	(11)	..	N3	4
..	..	..	..	..	..	12.27	..	0.65	Ditto	(11)	..		5
..	253.37	5.24	..	..	62.15	91.76	1.42	38.06	Ditto	(12)	..	N2	6
..	..	..	..	..	..	14.52	0.15	0.75	..		..		7
..	413.24	..	..	..	32.47	228.84	2.78	43.67	Purnea	(8)	W,S	N1	8
..	831.29	13.26	..	..	35.73	588.97	13.84	364.91	Ditto	(8)	..	N2,T1	9
..	..	..	..	..	..	3.13	2.81	74.06	..		..		10
..	..	..	..	..	..	30.97	..	0.03	..		..		11
..	..	..	.	..	..	849.92	3.07	123.01	Purnea	(11)	..		12
..	20.00	..	..	..	..	613.95	80.00	175.20	Ditto	(16)	..	N1	13
..	270.00	..	30.00	..	..	886.40	77.50	206.10	Ditto	(6)	..	N5	14
..	10.00	..	..	2.00	..	414.39	17.10	53.27	Ditto	(11)	..		15
..	170.00	..	..	..	..	143.48	11.02	31.50	Ditto	(9)	..		16
..	150.00	..	..	..	..	142.55	15.30	30.15	Ditto	(9)	..		17
..	80.00	..	..	..	..	142.82	7.03	20.15	Ditto	(16)	..		18
10.00	70.00	..	..	..	..	247.93	4.19	20.88	..		..		19
..	90.00	..	..	..	..	263.58	7.30	20.12	Purnea	(16)	..		20
..	4.00	..	16.00	..	10.00	219.91	7.09	13.00	Ditto	(16)	T,F	N1	21
..	16.00	..	..	..	..	142.39	3.21	5.40	Ditto	(16)	..	N1	22
..	72.42	..	..	..	..	124.24	11.61	15.73	..		..		23
..	150.00	..	..	..	..	596.97	20.03	60.00	Purnea	(16)	..		24
..	236.04	..	14.00	..	..	512.06	30.16	70.74	..		..	C1	25
..	238.32	..	..	..	..	344.64	24.65	26.39	..		..		26
..	..	..	112.00	..	14.05	1,509.53	54.47	215.95	Purnea	(16)	..		27
.	.	..	56.00	..	5.14	228.96	14.79	29.11	Ditto	(16)	..	N1	28
..	..	1.14	..	..	3.10	154.37	9.13	6.26	Ditto	(16)	..		29
..	..	..	14.00	..	2.04	686.81	64.53	116.62	Ditto	(16)	M,Th		30
..	..	..	..	..	..	53.09	5.41	8.50	..		..		31
..	29.36	..	..	..	..	223.08	5.75	22.81	Purnea	(8)	..		32
..	26.31	..	..	..	..	62.81	0.42	35.66	Ditto	(8)	..		33
..	41.73	..	..	..	..	224.50	N.A.	49.05	Ditto	(5)	..		34
..	31.09	..	..	..	..	199.08	N.A.	44.37	Ditto	(12)	..		35
.	23.89	..	..	..	..	254.69	2.37	38.63	Ditto	(12)	..		36
..	48.69	..	..	..	..	116.18	3.42	19.46	Ditto	(4)	..		37
..	..	..	..	..	1.75	131.30	5.38	14.57	Ditto	(N.A.)	..		38
..	120.00	..	..	..	..	N.A.	6.87	43.80	Ditto	(N.A.)	..	N2,M2	39
..	30.00	..	..	..	..	N.A.	..	7.28	Ditto	(N.A.)	..	M1	40
..	160.00	..	..	..	..	N.A.	4.51	43.68	Ditto	(N.A.)	..		41
..	..	..	..	..	..	N.A.	6.37	24.44	Ditto	(N.A.)	..		42
..	..	..	..	..	..	57.38	..	2.12	..		..		43
..	250.00	..	15.00	..	..	314.88	5.32	40.28	Purnea	(N.A.)	..		44
..	100.00	..	..	..	..	705.23	16.54	64.56	Ditto	(N.A.)	..	T1,M1	45
..	..	..	..	..	..	30.44	..	..	..		..		46
..	212.43	..	..	..	..	857.76	..	514.31	Purnea	(8)	T,F	N63,T2,C4	47
..	82.09	..	..	..	..	276.25	..	65.76	Ditto	(11)	..		48
..	93.39	..	..	..	..	6.28	..	264.99	Ditto	(8)	W,St	N2	49
..	70.00	1.00	..	2.00	..	604.53	38.60	120.87	Ditto	(12)	..	T2	50

DEVELOPMENT BLOCK—PURNEA EAST

AMENITIES AND SUBDIVISION

Serial no.	Name of village with Thana no.			Educational					Medical				Drinking water	Communication	Staple food
				P	M	H	C	O	H	F	C	O			
1	2			3	4	5	6	7	8	9	10	11	12	13	14
	REVENUE THANA—PURNEA—*contd.*														
51	Kathua	(104)	..	2	..	..	..	..	..	..	..	..	W9,Tw26	K,P,T	R,W
52	Chandi	(105)	*E,T,t* ..	1	2	..	..	..	1	..	..	..	W54,Tw144,Tk2	K,P	R,W
53	Gopalganj	(106)	*E* ..	..	..	..	..	..	..	..	..	..	W3,Tw11	P	R,W
54	Bilauri	(107)	*E* ..	1	1	1	..	..	..	..	..	..	W13,Tw50	P	R,W
55	Madhopura	(108)	*E* ..	..	..	..	..	..	..	..	..	..	W3,Tw5	P	R,W
56	Lalganj	(109)	*E* ..	2	..	..	..	..	..	..	..	..	W2,Tw25	K	R,W
57	Maranga	(110)	*E* ..	3	2	..	..	..	1	..	..	..	W6,Tw197,Tk2	K,P	R,W
58	Hansdah	(240)	*E* ..	1	..	..	..	..	..	..	..	..	W,Tw	K,P	R
59	Damka	(241)	..	1	..	..	..	..	..	..	..	..	W13,Tw11	C	R,W
60	Tengri	(242)	..	..	..	..	..	..	..	..	..	..	W2,Tw6	P	R,W
61	Sikandarpur	(243)	..	1	..	..	..	..	..	..	..	..	W1,Tw3	P	R,W
62	Tengari	(254)	..											*Uninhabited*	
63	Ekhua	(255)	..	2	..	..	..	..	..	..	..	..	W10,Tw35	K,P	R
64	Kunaili	(256)	..	..	..	..	..	..	..	..	..	..	Tw	K	R
65	Doria	(257)	..	..	..	..	..	..	..	..	..	..	W,Tw	K	R
66	Mahamdia	(258)	..	2	..	..	..	..	1	..	..	..	W18,Tw20	K	R,W
67	Harkheli	(259)	..	..	..	..	..	..	..	..	..	..	W,Tw	K	R
68	Gerki	(261)	..	..	..	..	..	..	..	..	..	..	W13,Tw7	K	R,W
69	Basdaha	(277)	..	1	..	..	..	..	..	..	..	..	W12,Tw9,Tk2	K	R,W
70	Darha	(278)	..	..	..	..	..	..	..	..	..	..	W15,Tw10	K	R,W
71	Dakaili	(279)	..	..	..	..	..	..	..	..	..	..	W2,Tw5	K	R,W
72	Ichalo	(280)	..	..	..	..	..	..	..	..	..	..	W16,Tw12	K	R,W
73	Harahi	(282)	*P* ..	1	..	..	..	..	..	..	..	..	W19,Tw10	K	R,W
74	Kadamgachhi	(283)	..	..	..	..	..	..	..	..	..	..	W6,Tw3	K	R,W
75	Lal Man	(284)	..											*Uninhabited*	
76	Mathaur	(285)	..	1	..	..	..	..	..	..	..	..	W22,Tw30	K	R,W
77	Tamaut	(286)	..	..	..	..	..	..	..	..	..	..	W7,Tw11	K,P	R,W
78	Chand Bhathi	(287)	..	..	..	..	..	..	..	..	..	..	W8,Tw14	K,P	R,W
79	Biswaspur	(288)	..	..	..	..	..	..	..	..	..	..	W8,Tw9	K,P	R
80	Buari	(289)	..	2	..	..	..	..	..	..	..	..	W24,Tw23	P	R,W
81	Murajpur	(290)	..	1	..	..	..	..	..	..	..	..	W5,Tw3	P	R,W
82	Mirpur	(291)	..	..	..	..	..	..	..	..	..	..	W2,Tw2	P	R,W
83	Phulpur	(292)	..	..	..	..	..	..	..	..	..	..	W10,Tw5,Tk1	P	R,W
84	Lasanpur	(293)	..	1	..	..	..	..	..	..	..	..	W19,Tw5	K,P	R,W
85	Chakua	(294)	..	..	..	..	..	..	..	..	..	..	W17,Tw8	K,P	R
86	Patringa	(295)	..	..	..	..	..	..	..	..	..	..	W12,Tw8	K	R,W
87	Sakraili	(296)	..	1	..	..	..	..	..	..	..	..	W22,Tw6,Tk1	K	R,W
88	Siarkham	(297)	*P* ..	..	1	..	..	..	..	..	..	..	W19,Tw6	K	R,W
89	Maranga	(298)	..	..	..	..	..	..	..	..	..	..	W22,Tw13	K	R,W
90	Daspatar	(299)	..	1	..	..	..	..	..	..	..	..	W23,Tw6	K,R	R,W
91	Sonbhanga	(300)	..	..	..	..	..	..	..	..	..	..	W3,Tw4	K,R	R,W
92	Chanpi	(301)	..	1	..	..	..	..	..	..	..	..	W11,Tw14	K	R,W
93	Marchai	(302)	..	..	..	..	..	..	..	..	..	..	W2,Tw3	K	R,W
94	Kechua	(303)	..	..	..	..	..	..	..	..	..	..	W4,Tw3	K	R,W
95	Adhkaili	(304)	..	2	..	..	..	..	..	..	..	..	W12,Tw18	K	R,W
96	Pipra	(305)	..	..	..	..	..	..	..	..	..	..	W1,Tw5,R	K,R	R,W
97	Dhapi	(306)	..	1	..	..	..	..	..	..	..	..	W18,Tw2,R	K,R	R,W
98	Nikhrail	(307)	..	1	..	..	..	..	..	..	..	..	W,Tw	N.A.	R,W
99	Amnakismat	(308)	..	1	..	..	..	..	..	..	..	..	W11,Tk3,R	K	R,W
100	Gogar	(309)	..	1	..	..	..	..	..	..	..	..	Tw5,W1	K	R,W

LAND USE

SADAR

Forest (area in acres)	Irrigated (area in acres)					Unirrigated (area in acres)	Culturable waste (area in acres)	Area not available for cultivation (in acres)	Nearest town (distance in km.)		Market day	Remarks	Serial no.
	C	W	Tw	Tk	O								
15	16	17	18	19	20	21	22	23	24		25	26	1
..	80.00	..	..	..	..	707.90	12.10	26.00	Purnea	(16)	..		51
..	300.00	1.00	..	2.00	4.00	2,010.61	38.84	173.55	Ditto	(N.A.)	..	N5,T1	52
..	..	..	..	..	..	24.42	0.68	16.32	Ditto	(6)	W,S		53
..	34.97	..	..	..	..	1,319.78	..	407.25	Ditto	(6)	..		54
..	..	..	30.00	..	..	601.41	6.17	411.31	Ditto	(N.A.)	..		55
..	..	..	15.00	5.00	..	2,103.00	21.00	875.00	Ditto	(5)	..	N5,T3,M1	56
..	40.00	..	10.00	10.00	..	3,257.10	19.00	1,154.90	Ditto	(2)	..	N4,M3,C1	57
..	260.00	..	25.00	..	..	539.96	89.50	14.46	Ditto	(N.A.)	..		58
..	170.00	..	..	..	..	312.35	5.65	47.00	Ditto	(N.A.)	..		59
..	150.00	..	..	..	..	294.68	5.09	27.50	Ditto	(N.A.)	T,F,St		60
..	100.00	..	..	..	..	138.11	..	37.89	Ditto	(N.A.)	T,F,St		61
..	140.00	..	..	..	..	203.26	28.44	32.10	..		..		62
..	..	..	..	..	..	417.53	19.36	54.15	Purnea	(11)	..		63
..	..	..	5.00	..	..	249.39	15.22	17.39	..		..		64
..	..	..	..	..	..	190.81	3.68	15.82	..		..		65
..	..	..	7.00	..	..	455.57	12.62	40.81	Purnea	(18)	W,St	N3,C5	66
..	83.00	..	..	..	5.00	137.69	..	22.45	..		..		67
..	..	..	..	..	..	289.50	18.38	26.12	Kasba	(6)	..		68
..	..	..	..	..	..	359.01	34.54	36.45	Do.	(9)	Th,S		69
..	..	..	..	..	..	513.92	25.64	25.08	Do.	(9)			70
..	..	..	..	..	..	112.39	10.47	14.14	Purnea	(44)	..		71
..	..	..	..	..	..	713.19	30.39	46.42	Kasba	(8)	..		72
..	..	..	..	..	..	98.00	16.91	26.09	Do.	(6)	Th,S		73
..	..	..	..	..	..	123.46	4.04	2.50	Purnea	(18)	..		74
..	..	..	..	..	..	67.95	5.00	1.05	..		..		75
..	..	..	10.50	..	..	1,346.75	36.39	70.50	..		..	T2,M1	76
..	..	..	..	..	..	394.45	6.15	48.39	Purnea	(12)	..		77
..	..	..	..	..	..	323.34	4.13	58.41	Ditto	(11)	..		78
..	N.A.	N.A.	N.A.	N.A.	N.A.	772.93	23.36	86.07	Ditto	(9)	..		79
..	..	..	..	..	..	831.64	25.12	28.24	Ditto	(N.A.)	..		80
..	..	..	..	..	..	147.58	10.66	18.15	Ditto	(19)	..		81
..	..	..	..	..	..	80.55	6.17	3.07	Ditto	(19)	..		82
..	..	..	..	..	..	262.48	13.36	12.15	Ditto	(11)	..		83
..	..	..	..	..	..	292.64	13.49	22.84	Ditto	(N.A.)	..		84
..	..	..	..	.	..	288.09	45.68	3.22	Ditto	(18)	..		85
..	..	..	..	..	..	421.88	77.25	37.28	Ditto	(N.A.)	..		86
..	..	..	..	..	..	342.02	104.52	9.44	Ditto	(N.A.)	..		87
..	..	..	..	..	..	196.80	110 15	3.02	Ditto	(N.A.)	..		88
..	N.A.	N.A.	N.A.	N.A.	N.A.	135.96	63.20	2.62	Ditto	(N.A.)	..		89
..	N.A.	N.A.	N.A.	N.A.	N.A.	194.09	83.71	7.62	Ditto	(N.A.)	..		90
..	..	..	..	..	..	155.41	40.16	9.28	Ditto	(18)	..		91
..	..	..	..	..	..	446.29	158.75	24.38	Ditto	(16)	..		92
..	..	..	..	..	..	194.06	54.50	4.68	Ditto	(18)	..		93
..	..	..	..	..	..	158.23	46.54	6.23	Ditto	(20)	..	M1	94
..	..	..	..	..	20.00	951.10	138.64	21.91	Ditto	(24)	..	N60	95
..	..	..	..	..	..	221.56	43.06	13.49	Ditto	(24)	..		96
..	N.A.	N.A.	N.A.	N.A.	N.A.	115.78	36.38	12.84	Ditto	(24)	..		97
..	..	..	..	..	70.00	852.95	20.01	71.09	Ditto	(18)	M,Th		98
..	N.A.	N.A.	N.A.	N.A.	N.A.	105.89	46.81	8.31	Ditto	(21)	..	N1,M1	99
..	..	..	..	..	..	56.54	12.27	6.25	Ditto	(30)	..		100

DEVELOPMENT BLOCK—PURNEA EAST

AMENITIES AND

SUBDIVISION

Serial no.	Name of village with Thana no.			Educational					Medical				Drinking water	Communication	Staple food
				P	M	H	C	O	H	F	C	O			
1	2			3	4	5	6	7	8	9	10	11	12	13	14
	REVENUE TAHNA—PU ‹NEA—*contd.*														
101	Palwagor	(310)		..	..	..	..	..	..	..	..	..	N.A.	..	..
102	Bhakhri Shahijana	(311)		..	..	..	..	..	..	..	..	..	W2,Tw2	K	R,W
103	Bhakhri Sani	(312)		..										*Uninhabited*	
104	Bhakhri	(313)		..	..	..	..	.	..	..	..	..	W1	K	R,W
105	Mahalbari	(314)	*P*	..	..	1	..	..	..	..	..	..	W31,Tw24	K	R,W
106	Kohila	(315)		..	1	..	..	..	..	..	..	..	W5,Tw4	K	R,W
107	Khikhirmania	(316)		..	..	..	..	..	..	..	..	..	W18	C	R
108	Parabhag	(317)		..	..	..	..	..	..	..	..	..	W2,Tw1	N.A.	R
109	Ladua	(318)		..	1	..	..	..	..	..	..	..	W6,Tk1	K	R,W
110	Dagarua	(319)	*P*	..	..	1	..	..	..	..	1	..	W60,Tw56,Tk1	K,P	R,W
111	Maria	(320)		..	1	..	..	..	..	..	..	..	W6,Tw16	K,P	R
112	Dagarua	(321)		..	..	1	..	..	..	..	..	..	W16,Tw15	K	R,W
113	Rampur	(322)		..										*Uninhabited*	
114	Chatra	(323)		..	..	..	..	..	..	..	..	..	W4,Tw7	K	R,W
115	Chatra	(324)		..	..	..	..	..	..	..	..	..	W3,Tw9	K	R,W
116	Soti	(325)		..	..	..	..	..	..	..	..	..	W5,Tw15	K,P	R,W
117	Bahadurpur	(326)		..										*Uninhabited*	
118	Udharna	(327)		..	..	..	..	..	..	..	..	..	W15,Tw10	K	R,W
119	Maheshpur	(328)		..	..	..	..	..	..	..	..	..	..	..	R
120	Majhua	(329)		..	1	..	..	..	..	..	..	..	W10,Tw1,R	K	R,W
121	Chakdah	(330)		..										*Uninhabited*	
122	Phulpur	(331)		..	..	..	..	..	..	..	..	..	W9,Tw6	N.A.	N.A.
123	Phulpur	(332)		..	1	..	..	..	..	..	..	..	Tw10	..	R,W
124	Phulwari	(333)		..	1	1	..	..	..	..	..	..	W12	K	R,W
125	Dariapur	(334)		..	2	..	..	..	..	..	..	..	W20,Tw12	K	R,W
126	Bhakhri	(335)		..	1	..	..	.	..	..	.	..	W3,Tw8	K	R,W
127	Bisrupa	(336)		..	1	..	..	..	..	..	..	..	W2,Tw10	K	R,W
128	Chakdeh	(337)		..	..	..	..	..	..	..	..	..	W15,Tw14	K	R
129	Korhaili	(338)		..	1	..	..	..	..	..	..	..	W15,Tw7	K	R
130	Rampur	(339)		..	..	..	..	..	..	..	..	..	W1,Tw6	K	N.A.
131	Kochali	(340)		..	..	..	..	..	..	..	..	..	W22,Tw38,Tk2	K	R,W
132	Bagulabari	(341)		..	..	..	..	..	..	..	..	..	Tw13	K	R,W
133	Maharajpur	(342)		..	..	..	..	..	..	..	..	..	W9,Tw52,Tk2	K	R,W
134	Gosainpur	(343)		..	..	..	..	..	..	..	..	..	Tw2	C	R,W
135	Neampur	(344)		..	..	..	..	..	..	..	..	..	W2,Tw3	K	R,W
136	Pararia	(345)		..	..	..	..	..	..	.	..	..	W1,Tw1	K	R,W
137	Pararia	(346)												*Uninhabited*	
138	Kachna	(347)		..	1	..	..	..	..	..	.	..	W18,Tw18,Tk1	K,P	R,W
139	Matiari	(348)		..	..	..	..	..	..	..	..	..	Tw	K	R,W
140	Bishunpur	(349)		..										*Uninhabited*	
141	Mahendrapur	(350)		..	2	..	..	1	1	..	..	..	W25,Tw47,Tk4	K,P	R,W
142	Kishunpur	(351)		..	..	..	..	..	..	..	..	..	W10,Tw13	K	R,W
143	Parmanandpur	(352)		..	..	..	..	..	..	..	..	..	W16,Tw25	K,P	R,W
144	Jiagachhi	(353)		..	..	..	..	..	..	..	..	..	W8,Tw19	K,P	R,W
145	Dadaur	(354)		..	..	..	..	..	..	..	..	..	W6,Tw7,Tk1	K,P	R,W
146	Tariabhag	(355)	*E*	..	..	..	1	..	..	..	..	..	W4,Tw8	P	R,W
147	Bhatgawan	(356)	*P*	..	1	1	..	..	..	..	..	..	W33,Tw21,Tk3,R	P	R,W
148	Chhatia	(357)		..	..	..	..	..	..	..	..	..	W12,Tw15	K	R,W
149	Bhogadehat	(358)	*P*	..	..	..	..	..	..	..	..	..	W,Tw	K,P	R,W
150	Belwabhag	(359)		..										*Uninhabited*	

LAND USE

SADAR

Forest (area in acres)	Irrigated (area in acres)					Unirrigated (area in acres)	Culturable waste (area in acres)	Area not available for cultivation (in acres)	Nearest town (distance in km.)		Market day	Remarks	Serial no.
	C	W	Tw	Tk	O								
15	16	17	18	19	20	21	22	23	24		25	26	1
..	..	..	..	..	..	117.56	7.10	3.00	Purnea	(N.A.)	..		101
..	N.A.	N.A.	N.A.	N.A.	N.A.	108.02	3.42	4.40	Ditto	(21)	..		102
..	..	..	..	..	..	84.25	10.15	10.23	..		..		103
..	N.A.	N.A.	N.A.	N.A.	N.A.	94.29	21.14	5.57	Purnea	(21)	..		104
..	..	..	..	..	..	822.85	31.09	66.06	Ditto	(22)	T,St		105
..	..	..	..	..	..	170.17	.	6.83	Ditto	(21)	..		106
..	..	..	..	..	..	166.35	N.A.	9.63	Ditto	(N.A.)	..		107
..	.	..	..	..	..	55.24	..	5.05	Ditto	(21)	..		108
	..	..	..	..	..	108.68	36.53	11.47	Ditto	(N.A.)	..		109
..	..	..	..	..	..	1,085.70	3.47	72.11	Ditto	(9)	M,F	N1,M2	110
..	..	..	..	..	..	626.38	39.32	114.30	Ditto	(14)	..		111
..	250.21	..	..	..	4.04	862.29	48.15	243.31	Ditto	(16)	..	N1,M1	112
..	60.00	..	.	..	..	160.48	..	5.38	..		..		113
..	45.00	..	..	..	..	69.79	..	7.21	Purnea	(8)	..		114
..	40.00	..	..	..	..	74.55	.	7.38	Ditto	(8)	..		115
..	25.00	..	..	..	..	108.27	..	11.69	Ditto	(11)	..		116
..	..	..	..	..	..	138.37	3.25	8.38	..		..		117
..	..	..	..	..	..	303.37	6.40	14.23	Purnea	(N.A.)	..		118
..	N.A.	N.A.	N.A.	N.A.	N.A.	45.93	25.66	10.60	Ditto	(N.A.)	..		119
..	..	..	..	..	..	N.A.	20.15	54.70	Ditto	(16)	..		120
..	..	..	..	..	..	N.A.	117.60	18.40	..		..		121
..	..	..	.	..	..	206.08	N.A.	102.07	Purnea	(N.A.)	..		122
..	..	..	..	..	..	149.42	N.A.	20.58	Ditto	(N.A.)	..		123
..	..	..	..	..	..	268.50	N.A.	31.30	Ditto	(16)	..		124
6.48	..	..	..	..	..	550.37	208.87	48.95	Ditto	(11)	..		125
..	30.00	..	..	..	..	100.42	37.09	18.00	Ditto	(16)	..		126
5.21	N.A.	N.A.	N.A.	N.A.	N.A.	252.65	61.47	35.67	..		..		127
..	N.A.	N.A.	N.A.	N.A.	N.A.	260.19	58.70	126.11	Purnea	(N.A.)	..	M1	128
..	80.00	..	..	..	..	70.81	28.15	99.04	Ditto	(14)	Th,S		129
..	6.00	..	..	..	..	95.60	..	19.20	..		..		130
..	175.19	..	..	..	3.25	624.26	8.22	46.01	..		..	M1	131
.	21.85	..	..	..	..	107.39	..	18.76	..		..	M1	132
..	..	..	73.40	.	..	1,471.73	64.24	193.63	Purnea	(N.A.)	..		133
..	N.A.	N.A.	N.A.	N.A.	N.A.	75.24	..	50.76	..		..		134
..	..	..	..	..	..	80.10	..	1.90	..		..		135
4.28	N.A.	N.A.	N.A.	N.A.	N.A.	188.01	10.41	13.30	..		..		136
..	N.A.	N.A	N.A.	N.A.	N.A.	4.90	10.10	..	..		..		137
..	50.00	..	2.00	14.00	..	235.44	46.90	40.00	Purnea	(18)	..		138
..	..	..	..	..	..	28.87	..	3.07	..		..		139
..	..	..	..	..	..	100.72	2.05	3.04	..		..		140
..	237.10	..	..	..	..	716.94	120.00	225.10	Purnea	(22)	..	N1,M1	141
..	..	..	.	..	13.65	651.95	20.32	48.08	Ditto	(N.A.)	..		142
.	31.30	..	4.41	..	..	412.98	19.11	35.09	Ditto	(13)	.		143
..	20.00	..	19.00	..	..	210.24	36.05	74.71	Ditto	(9)	..		144
..	..	..	..	..	..	173.59	15.16	18.18	Ditto	(18)	..		145
..	..	..	28.00	..	1.30	81.10	9.34	10.26	Ditto	(16)	..	N1	146
..	31.15	..	12.00	..	..	990.70	45.79	50.36	Ditto	(15)	T,St	N4,M2	147
..	21.00	..	..	..	..	297.59	34.07	46.00	Ditto	(21)	..		148
..	..	..	..	..	..	291.36	33.01	67.73	Ditto	(21)	..		149
..	..	..	..	..	..	51.09	2.09	4.82	..		..		150

DEVELOPMENT BLOCK—PURNEA EAST

AMENITIES AND SUBDIVISION

Serial no.	Name of village with Thana no.			Educational					Medical				Drinking water	Communication	Staple food
				P	M	H	C	O	H	F	C	O			
1	2			3	4	5	6	7	8	9	10	11	12	13	14
	REVENUE THANA—PURNEA—*contd.*														
151	Gaura	(360)		..	..	..	..	..	..	..	..	..	W2,Tw12	P	R,W
152	Bhogakariat	(361)		..	..	..	..	..	..	..	..	..	W4,Tw5	K,P	R,W
153	Bishunpur	(362)		..	..	..	..	..	..	..	..	..	W5,Tw1,Tk1	K,P	R,W
154	Gaura	(363)		..	1	..	..	..	..	..	..	..	W,Tw	P	R,W
155	Bikrampur	(364)		..	..	..	..	..	..	..	..	..	W1,Tw4	K,P	R,W
156	Sandalpur	(365)		..	..	..	..	..	..	..	..	..	Tw2	K	R
157	Himtiarpur	(366)		..	..	..	..	..	..	..	..	..	W,Tw	P	R,W
158	Rajwara	(367)		..	..	..	..	..	..	..	..	..	W,Tw	P	R,W
159	Tira	(368)		..	..	..	..	..	..	..	..	..	W,Tw	P	R,W
160	Anaili	(369)	*E*	..	1	..	..	..	..	..	..	..	W4,Tw7,R	K,P	R,W
161	Kadwadangi	(370)		..										*Uninhabited*	
162	Majhwa	(371)		..	1	..	..	..	..	..	..	..	W8,Tw4	P	R,W
163	Maheshpur	(372)		..	..	..	..	..	..	..	..	..	W1	P	R
164	Isruil	(373)		..										*Uninhabited*	
165	Kalsarkismat	(374)		..	..	..	..	..	..	..	..	..	Tw2	P	R
166	Biru	(375)		..	..	..	..	..	..	..	..	..	..	P	R
167	Sahawa	(376)		..	1	..	..	..	.	..	..	..	W1,Tw4	P	R
168	Barhampur	(377)		..	..	.	.	..	..	..	..	..	Tw2	P	R
169	Rasulpur	(378)		..	..	..	..	..	..	..	..	..	Tw	K	R
170	Dumra	(379)		..	1	..	..	..	..	..	..	..	W4,Tw9	K	R,W
171	Sahawa	(380)		..	..	..	..	..	..	..	..	..	W1,Tw3	K	R,W
172	Kamalpur	(381)		..	..	..	..	..	..	..	..	..	W15,Tw18	K	R,W
173	Dansar	(382)		..	..	..	..	..	..	..	..	..	W13,Tw26	K	R
174	Gogar Istamrar	(383)		..	1	..	..	..	..	..	..	..	W10,Tw7	K	R,W
175	Pokharia	(384)		..	..	..	..	..	..	..	..	..	Tw1	K	R,W
176	Belwari Uchaipur	(385)		..	..	..	..	..	..	..	..	..	W2,Tw10	K	R,W
177	Japharpur	(386)		..	..	..	..	..	..	..	..	..	W2,Tw4	K	R,W
178	Amna	(387)		..	..	..	..	..	..	..	..	..	W12,Tw15,Tk1	..	R,W
179	Haripur	(388)		..	..	..	..	..	..	..	..	..	W1,Tw1	K	R,W
180	Shahkol	(389)		..	1	..	..	..	1	..	..	..	W5,Tw3,R	K	R,W
181	Teghra	(390)		..	..	..	..	..	..	..	..	..	W2,Tw1	K	R,W
182	Babhani	(391)	*P*	..	..	1	..	..	..	..	1	..	W7,Tw22	K	R,W
183	Manikpur	(392)		..	..	..	..	..	..	..	..	..	W5,Tw11	K	R,W
184	Lauria	(393)		..	..	..	..	..	..	..	..	..	Tw4	K	R,W
185	Rupaili	(394)		..	..	..	..	..	..	..	..	..	W4,Tw4	K	R,W
186	Banaili	(395)		..	..	..	..	..	..	..	..	..	W5,Tw9	N.A.	R,W
187	Jhauwa	(396)		..	..	..	..	..	..	..	..	..	W2,Tw4	..	R,W
188	Minapur	(397)		..	..	..	..	..	.	..	..	..	W4,Tw7	..	R,W
		Total		..	80	15	3	..	2	8	1	4	..	..	..

NOTE : 1. Number of villages having Electricity—16
2. Number of villages having Post Office—11
3. Number of villages having Post and Telegraph Office—1
4. Number of villages having Telephone connection—2

LAND USE

SADAR

Forest (area in acres)	Irrigated (area in acres)					Unirrigated (area in acres)	Culturable waste (area in acres)	Area not available for cultivation (in acres)	Nearest town (distance in km.)		Market day	Remarks	Serial no.
	C	W	Tw	Tk	O								
15	16	17	18	19	20	21	22	23	24		25	26	1
..	..	..	20.00	..	..	216.71	10.59	8.70	Purnea	(N.A.)	..	T1	151
..	..	..	..	..	..	99.50	9.46	25.55	Ditto	(N.A.)	..	N1	152
..	..	..	..	..	..	183.98	8.10	7.00	Ditto	(N.A.)	..		153
..	..	..	..	..	..	163.73	7.59	22.09	Ditto	(N.A.)	..		154
..	..	..	..	..	..	87.48	5.17	11.80	Ditto	(23)	..		155
..	..	..	..	..	..	42.84	3.33	6.20	Ditto	(N.A.)	..		156
..	..	..	..	..	..	91.25	22.49	24.26	Ditto	(N.A.)	..		157
..	..	..	..	..	..	151.72	12.40	8.75	Ditto	(18)	..		158
..	..	..	..	..	..	19.09	8.51	12.40	Ditto	(18)	..		159
..	..	..	..	..	..	298.25	29.00	99.07	Ditto	(N.A.)	W,S		160
..	..	..	..	..	..	16.86	3.00	1.80	..		..		161
..	..	..	..	..	5.00	503.93	28.09	20.98	Purnea	(18)	..	N1	162
..	..	..	..	..	..	165.02	3.00	5.18	Ditto	(18)	..		163
..	..	..	..	..	..	188.34	67.97	9.89	..		..		164
..	..	..	..	..	..	167.40	8.50	20.10	Purnea	(17)	..		165
..	..	..	..	..	..	53.74	3.17	7.09	Ditto	(17)	..		166
..	..	..	..	..	5.00	278.43	8.16	8.41	Ditto	(18)	..	T1	167
..	..	..	..	..	..	67.31	8.00	7.69	Ditto	(18)	..		168
..	..	..	..	..	..	43.14	..	3.86	..		..		169
..	N.A.	N.A.	N.A.	N.A.	N.A.	235.22	52.18	40.00	..		..	M1	170
..	..	..	..	..	..	97.71	5.40	17.89	..		..		171
..	..	..	..	..	20.00	676.96	29.21	28.85	..		..		172
4.32	..	..	..	..	..	261.25	2.70	94.39	..		M,Th		173
..	..	..	..	..	12.00	182.55	18.45	15.00	Purnea	(20)	..		174
..	..	..	..	..	16.00	112.89	..	3.10	Ditto	(21)	..		175
..	..	..	..	..	1.00	99.85	1.00	4.15	Ditto	(21)	..		176
..	..	..	..	..	3.00	141.11	4.85	10.04	..		..	T1	177
..	..	..	..	..	..	72.44	2.00	14.25	..		..		178
..	..	..	..	..	..	116.73	1.15	4.12	Purnea	(21)	..		179
..	..	..	..	..	..	156.57	2.10	6.27	Ditto	(21)	..		180
..	..	..	..	..	..	90.70	5.08	3.00	..		..		181
..	..	..	..	..	40.00	499.35	5.81	36.73	Purnea	(21)	..	N2	182
..	..	..	..	..	..	211.32	2.11	28.22	Ditto	(24)	T,St		183
..	..	..	..	..	..	124.09	1.00	18.85	Ditto	(N.A.)	..		184
..	..	..	..	..	..	354.70	..	13.29	Ditto	(24)	..		185
..	..	..	..	..	..	223.43	6.14	12.43	Ditto	(22)	..		186
..	..	..	..	..	10.00	43.83	1.00	5.17	Ditto	(22)	..		187
..	..	..	..	..	..	277.08	9.10	29.73	Ditto	(22)	..		188
30.29	7,332.37	43.47	518.31	35.00	418.87	59,331.55	3,875.50	10,259.96	..		..		

DEVELOPMENT BLOCK—KRITYANAND NAGAR

AMENITIES AND SUBDIVISION

Serial no.	Name of village with Thana no.			Educational					Medical				Drinking water	Communication	Staple food
				P	M	H	C	O	H	P	C	O			
1	2			3	4	5	6	7	8	9	10	11	12	13	14
	REVENUE THANA—PURNEA—*contd.*														
1	Singhia	(1)	*E,P*	..	1	..	..	..	..	..	..	..	W4,Tw22,R	K	R,W
2	Kohbara *urf* Ramnagar	(2)	*E,T*	..	4	1	..	..	1	..	..	1	W31,Tw52	P,K,R	R,W
3	Jagni Jagarnathpur	(3)		..	2	..	..	..	..	..	..	..	W8,Tw12	P,K	R,W
4	Jagni Milik	(4)		..	..	..	..	..	..	..	..	..	W1,Tw2	P,K	R,W
5	Kataha	(5)		..	1	..	..	..	..	..	..	..	W,Tw	P,K	R,W
6	Jagni Milik	(6)		..	1	..	..	..	..	..	..	..	W2,Tw4	P,K	R,W
7	Ashraf Nagar	(7)		..	1	..	..	..	..	..	..	..	W1,Tw5	P,K	R,W
8	Pothia Milik	(8)		..	1	..	..	..	..	..	..	..	W1,Tw2	K,P	R,W
9	Pothia	(9)		..	2	..	..	..	..	..	..	..	W,Tw	K,P	R,W
10	Mahammadpur	(10)		..	1	..	..	..	..	..	..	..	W,Tw	K	R,W
11	Dhanhara Hat	(11)		..	..	..	..	..	..	..	.	.	W,Tw	.	R,W
12	Saucaha Milik	(12)		..										*Uninhabited*	
13	Sauraha	(13)		..	1	..	..	..	..	..	..	..	W,Tw	K	R,W
14	Gokhulpur	(14)	*P*	..	..	1	..	..	..	..	..	..	W,Tw	P,K,T	R,W
15	Garnaha Milik	(15)		..										*Uninhabited*	
16	Gokhulpur Milik	(16)		..										*Uninhabited*	
17	Roska Koskagarh	(17)		..	..	..	..	..	..	..	..	..	..	..	R,W
18	Alinagar	(18)		..	1	..	..	..	..	..	..	..	Tw	P,K	R,M
19	Kheduchakla	(19)		..										*Uninhabited*	
20	Rampur	(20)		..	1	..	..	..	..	..	..	..	W,Tw	P	R,W
21	Rampur Milik	(21)		..	..	..	..	..	..	..	..	..	Tw	P	R,W
22	Kishunpur	(22)		..	..	..	..	..	..	..	..	..	Tw2	P	R,W
23	Siswa	(23)		..	1	..	..	..	..	..	..	..	W5,Tw4	P,K	R,W
24	Bithnauli Khemchand	(24)	*E,P*	..	3	1	..	..	..	..	..	..	W18,Tw34	P,K	R,W
25	Bhokraha Milik	(25)		..										*Uninhabited*	
26	Bhokraha Milik	(26)		..										*Uninhabited*	
27	Rupdih Milik	(27)		..										*Uninhabited*	
28	Rupdih Milik	(28)		..	..	..	..	..	1	..	..	..	W1,Tw1	P,K	R,W
29	Dube Chakla	(29)		..										*Uninhabited*	
30	Kajha	(30)	*E,P*	..	3	2	..	..	..	1	..	..	W,Tw	P,K	R,W
31	Thakurbari	(31)		..										*Uninhabited*	
32	Songarha Kajha	(32)		..										*Uninhabited*	
33	Songarha Ganeshpur	(33)		..										*Uninhabited*	
34	Makranda	(34)		..										*Uninhabited*	
35	Akbarabad	(35)		..	1	..	..	..	..	..	..	..	W5,Tw9	P,K	R,W
36	Ganeshpur	(36)	*E,P*	..	3	..	..	..	..	..	..	..	W25,Tw75	K,P	R,W
37	Jotlakhai Milik	(37)		..										*Uninhabited*	
38	Jotlakhai	(38)		..	1	1	..	..	..	..	..	..	W,Tw	K	R,W
39	Gosain Milik	(39)		..	..	..	..	..	..	..	..	..	W3,Tw1	K	R,W
40	Pathak Chakla	(40)		..	..	..	..	..	..	..	..	..	W2,Tw1	K	R,W
41	Jot Jadu Milik	(41)		..										*Uninhabited*	
42	Baigna	(42)		..	1	..	..	..	..	..	..	..	W10,Tw21	P,K	R,W
43	Majra Milik	(43)		..	1	..	..	..	..	..	..	..	W3,Tw6	K	R,W
44	Mira Milik	(44)		..	..	..	..	..	..	..	..	..	..	K	R,W
45	Mirganj	(45)		..	..	..	..	..	..	..	..	..	W1,Tw1	K	R,W
46	Makhnahapar	(46)		..	..	..	..	..	..	..	..	..	W1	K	R,W
47	Sahara	(47)	*P*	..	..	1	1	..	..	..	1	..	W10,Tw21	K	R,W
48	Sahara Milik	(48)		..										*Uninhabited*	
49	Lohjar	(49)		..	..	..	..	..	..	..	..	..	W4,Tw6	K	R,W
50	Bakhri Kol	(50)		..	1	..	..	..	..	..	..	..	W2,Tw5	K	R

LAND USE

SADAR

Forest (area in acres)	Irrigated (area in acres)					Unirrigated (area in acres)	Culturable waste (area in acres)	Area not available for cultivation (in acres)	Nearest town (distance in km.)		Market day	Remarks	Serial no.
	C	W	Tw	Tk	O								
15	16	17	18	19	20	21	22	23	24		25	26	1
415.75	1,193.89	.	..	.	..	2,174.22	68.86	301.18	Purnea	(24)	..	T1,C1	1
4.71	1,138.40	.	10.00	.	..	2,244.36	272.50	305.74	Ditto	(22)	M,F,S,W, St,T	N6,T14,M3,C7	2
.	450.88	.	..	..	..	319.21	12.45	26.16	Ditto	(22)	..	T5	3
..	32.64	..	..	..	.	10.23	2.56	2.29	Ditto	(22)	..		4
.	564.02	..	.	..	..	312.04	28.55	96.17	Ditto	(28)	..	T1	5
.	20.75	..	..	.	..	23 73	..	1.19	Ditto	(22)	..	N1	6
..	277.46	..	..	..	.	97 05	.	20.17	Ditto	(22)	..		7
.	17.41	..	..	..	..	11 88	1 66	7.43	Ditto	(22)	..		8
.	310.42	..	..	..	15 31	608 50	12 29	94 90	Ditto	(25)	..		9
..	28.00	..	.	.	..	754.09	93.97	43.12	Ditto	(16)	..		10
.	12.04	.	.	.	..	142 00	..	8.24	Ditto	(16)	..		11
.	21.22	..	..	.	..	15 00	..	1 00	..		..		12
.	177.52	..	..	..	.	652.18	49 18	143.37	Purnea	(27)	..		13
.	249.26	.	..	..	..	1,296.00	211 35	106.51	Ditto	(15)	St,W	N1,T2,M1,C1	14
..	..	..	..	..	..	41.71	..	..	..		..		15
..	31.81	..	..	..	.	..	1.71	1.36	..		..		16
.	57.83	..	..	..	.	204 13	24.95	10 29	Purnea	(15)	..		17
..	5.10	..	..	..	.	261 21	14.27	16.48	Ditto	(12)	..		18
..	..	.	..	.	..	76 20	..	..	..	(12)	..		19
.	272.23	.	.	..	..	801 88	32.45	124.86	Purnea	(15)	..	M1	20
..	17.58	..	.	.	..	55 69	..	2.84	Ditto	(15)	..		21
.	110.27	.	..	..	..	286.52	76.07	19.14	Ditto	(13)	..		22
.	12.15	..	..	..	..	138.07	28 57	46.21	Ditto	(14)	..		23
..	1,200.18	..	10.00	..	52.00	2,962.40	685.84	..	Ditto	(13)	M	N3,T11	24
..	30.60	..	..	..	..	1.10	1.49	..	..		..		25
..	21.21	..	..	..	..	2.56	0.35	1 30	..		..		26
..	58 31	..	..	..	..	31 90	6.07	2.52	..		..		27
..	82.45	..	..	..	..	9 08	3.79	4.81	Purnea	(14)	..		28
..	5.14	..	..	..	..	55.92	..	1.40	..		..		29
..	1,388.82	..	..	..	..	2,246.16	172.81	1,383.21	Purnea	(12)	T,F	N2,T8,M2,C10	30
..	41.27	..	..	..	..	.	..	11.29	..		..		31
..	30.97	..	..	..	..	36.73	..	..	..		..		32
..	..	..	..	..	..	50.64	.	..	..		..		33
..	13.16	..	..		..	47 23	.	4.48	..		..		34
..	115.07		.	.		302.69	.	86.24	Purnea	(11)	.		35
..	1,808.59	..	..	.	..	1,899.71	139.51	1,175.18	Ditto	(12)	..	T6	36
..	.	..	..	.	..	69 11	10.97	.	..		..		37
70.10	596.80	..	..	..	11.00	1,406.15	191 20	218.75	Purnea	(15)	..		38
..	41.75	..	..	..	..	73 30	1 05	0.90	Ditto	(15)	..		39
..	25.19	..	..	..		24.05	0.70	1.06	Ditto	(15)	.		40
..	5.34	..	..	..		30 63	1.03	..	..		.		41
..	700.82	..	..	..	.	1,079 58	20.80	70.80	Purnea	(18)	..		42
..	56.39	..	..	..	..	26.59	3.02		Ditto	(15)	..	T1,M1	43
..	51.19	..	..	..	..	30.76	7.78	3 27	Ditto	(15)	..		44
..	22.40	..	..	.	..	40.90	4.58	10.12	Ditto	(19)	..		45
..	42.91	..	..	..	..	21.19	3.67	11.17	Ditto	(15)	..		46
..	560.50	..	.	..	..	192.21	14.04	15.75	Ditto	(15)	..	N2,T1	47
.	41.72	..	.	..	..	1.89	..	1 06	..		..		48
..	121.44	..	..	..	..	141.68	23.61	26.84	Purnea	(15)	..		49
..	24.64	..	..	.	..	221.88	2.64	10.84	Ditto	(15)	.		50

DEVELOPMENT BLOCK—KRITYANAND NAGAR

AMENITIES AND SUBDIVISION

Serial no.	Name of village with Thana no.			Educational					Medical				Drinking water	Communication	Staple food
				P	M	H	C	O	H	F	C	O			
1	2			3	4	5	6	7	8	9	10	11	12	13	14
	REVENUE THANA—PURNEA—*contd.*														
51	Majra	(51)		..	1	..	..	..	..	..	..	..	1	W46,Tw64	K	R,W
52	Bhawanipur	(52)		..	..	..	..	..	..	..	..	..	..	W7,Tw5	K,C	R
53	Chapai	(53)		..	1	..	..	..	..	..	..	..	..	W10,Tw125	K,P	R,W
54	Chapai Sham Milik	(54)		..											*Uninhabited*	
55	Gangaili	(55)		..	..	1	..	..	..	..	..	..	..	W7,Tw2	P	R,W
56	Gangaili Khemchand Milik	(56)		..	..	..	..	..	..	..	..	..	..	Tw3	P	R,W
57	Gangaili Arazi	(57/1)		..	..	..	..	..	..	..	..	..	..	Tw1	P	R,M
58	Mahammadpur Deoki Milik	(111)		..	..	..	..	..	..	..	..	..	..	W	P,R	R,W
59	Alinagar	(112)		..	1	..	..	..	..	..	..	..	..	W,Tw	K	R,W
60	Satkodaria	(113/1)		..	2	..	..	..	..	..	..	..	..	W,Tw,Tk	K	R,W
61	Arazi Satkodaria	(113/2)		..											*Uninhabited*	
62	Arazi Satkodaria	(113/3)		..											*Uninhabited*	
63	Arazi Satkodaria	(113/4)		..											*Uninhabited*	
64	Satkodaria Milik Chakardhari Lal	(114)		..	..	..	..	..	..	..	..	..	..	Tw	K	R,W
65	Satkodaria Milik Pandubhag	(115)		..	..	..	..	..	..	..	..	..	..	W,Tw	K	R,W
66	Satkodaria Milik Mirjabhag	(116)		..	..	..	..	..	..	..	..	..	..	W,Tw	K	R,W
67	Satkodaria Milik Bai	(117)		..											*Uninhabited*	
68	Rahua Milik	(118)		..											*Uninhabited*	
69	Rahua	(119)	*P*	..	2	..	..	..	..	..	..	..	..	W,Tw	K	R,W
70	Sosa	(120)		..	1	..	..	..	..	..	..	..	..	W8,Tw18	K	R,W
71	Goasi	(121)	*E,P*	..	1	1	..	..	..	..	..	..	..	W25,Tw65	K,R	R,W
72	Bahadurpur	(122)		..											*Uninhabited*	
73	Ramna Loha Singh	(124)		..	..	..	..	..	..	..	..	..	..	W2,Tw12	K	R,W
74	Banbhag	(125)		..	2	..	..	..	..	..	..	..	..	W12,Tw10	K	R,W
75	Parora	(126,127,128)	*E,P*	..	..	2	..	..	..	1	..	..	..	W25,Tw50	K,P	R,W
76	Moglaha	(129)		..	..	..	..	..	..	..	..	..	..	Tw	..	R,W
77	Parshadpur	(130)		..	1	..	..	..	..	..	..	..	..	W,Tw	P	R,W
78	Debinagar	(131)		..	1	..	..	..	..	..	..	..	..	W,Tw	K,C	R,W
79	Hansaili	(132)		..	1	..	..	..	..	..	..	1	..	W,Tw	K	R,W
80	Balua	(133)		..	2	..	..	..	..	..	..	..	..	W20,Tw60	K,P	R,W
81	Shahbaz	(134)		..	1	..	..	..	..	..	..	..	..	W,Tw	K,C	R,W
82	Dangraha	(135)		..	1	..	..	..	..	..	..	..	..	W4,Tw25	K	R,W
83	Begampur Khata	(136)		..	1	..	..	..	..	..	..	..	..	Tw	K,T	R,W
84	Debinagar	(137)		..	..	..	..	..	..	..	..	..	..	Tw	K,P	R,W
85	Jhuni Istamrar	(138)		..	1	..	..	..	..	..	..	..	..	Tw	K,P	R,W
86	Bela	(139)		..	1	..	..	..	..	..	..	..	..	W3,Tw59	K,P,T	R,W
87	Ladukhana	(140)		..	..	..	..	..	..	..	..	..	..	W2,Tw3	P,C	R,W
88	Jhuni	(141/1)		..	..	1	..	..	..	..	..	..	..	W2,Tw25	K,P	R,W
89	Karimnagar Jhuni Milik	(141/2)		..											*Uninhabited*	
90	Karimnagar Jhuni Milik	(141/3)		..	..	..	..	..	..	..	..	..	..	W,Tw	K	R,W
91	Garhia	(142)	*P*	..	1	1	..	..	..	..	..	..	..	W20,Tw100	K,P	R,W
92	Kadgawan	(146)		..	1	..	..	..	..	..	..	..	..	W,Tw	P	R,W
93	Khunti Hasaili	(147)		..	..	..	..	..	..	..	..	..	..	W,Tw	C	R,W
94	Jogaili	(148)	*P*	..	1	1	..	..	..	..	..	..	..	W,Tw	P,K,T	R
95	Mankol	(149/1)		..	1	..	..	..	..	..	..	..	..	W,Tw	K	R
96	Barna	(149/2)		..	..	..	..	..	..	..	..	..	..	Tw	..	R
97	Bas Garha	(150/1)		..	1	..	..	..	..	..	..	..	..	W,Tw	K	R
98	Bhag Pareag	(150/2)		..	..	..	..	..	..	..	..	..	..	W,Tw	K	R
99	Khunti Dhanaili	(151/1)	*P*	..	3	1	1	..	..	..	..	1	..	W,Tw	K	R,M
100	Khunti Dhanaili Uria Bhag	(151/2)		..	..	..	..	..	..	..	..	..	..	W2,Tw2	K,P	R

LAND USE

SADAR

Forest (area in acres)	Irrigated (area in acres)					Unirrigated (area in acres)	Culturable waste (area in acres)	Area not available for cultivation (in acres)	Nearest town (distance in km.)	Market day	Remarks	Serial no.
	C	W	Tw	Tk	O							
15	16	17	18	19	20	21	22	23	24	25	26	1
..	1,323.05	..	..	..	..	1,340.57	113.07	174.79	Purnea (15)	..	T2	51
..	166.11	..	..	..	..	186.47	47.00	42.90	Ditto (12)	..		52
..	200.15	..	..	..	21.00	750.40	101.85	45.60	Ditto (11)	..	N1	53
..	1.00	..	..	..	..	18.00	..	..	..	..		54
..	400.00	..	..	..	15.87	690.71	..	108.32	Purnea (11)	..	N2,T1	55
..	24.15	..	..	..	..	50.25	1.35	1.25	Ditto (11)	..		56
..	1.00	..	..	..	..	62.44	2.40	6.55	Ditto (11)	..		57
..	..	..	..	..	..	152.00	2.40	3.50	Ditto (9)	..		58
..	4.60	..	..	..	..	584.00	24.85	25.65	Ditto (15)	..		59
10.15	280.75	..	..	..	15.00	1,286.62	16.07	55.40	Ditto (14)	..	N1,T1	60
..	33.76	..	..	..	..	19.19	..	..	..	..		61
Included in Thana no 113/2									..	..		62
		Ditto							..	..		63
..	2.00	..	..	..	..	40.45	2.40	3.15	Purnea (14)	..		64
..	17.70	..	..	..	..	45.20	1.75	1.35	Ditto (14)	..		65
..	1.00	..	..	..	..	41.40	2.00	2.60	Ditto (14)	..	N1	66
..	..	..	..	..	..	42.85	7.00	3.15	.. (14)	..		67
..	2.00	..	..	..	..	43.48	8.22	3.25	..	..		68
28.10	240.65	..	..	..	16.00	1,070.03	153.77	98.45	Purnea (15)	T,F		69
..	50.60	..	..	..	..	864.19	10.25	586.36	Madhubani (9)	..	N2,T1	70
..	97.08	..	..	..	..	142.98	11.22	2,086.22	Ditto (5)	..	N2,T9,M9,C3	71
..	..	..	..	..	..	68.00	..	..	..	..		72
..	91.03	..	..	..	..	90.77	0.05	19.88	Purnea (2)	..		73
..	..	..	..	..	..	1,001.58	8.90	430.52	Madhubani (6)	..	T1	74
..	1,461.14	..	..	..	25.00	567.92	403.81	201.44	Ditto (6)	Th,S	M8,C3,N20,T9	75
..	23.64	..	..	..	..	440.59	2.68	70.36	Purnea (16)	..		76
..	22.65	..	..	..	..	873.43	86.59	89.10	Ditto (18)	..		77
..	109.65	..	..	..	..	1,708.20	415.30	101.85	Ditto (9)	..		78
..	65.76	..	..	..	..	214.64	12.10	26.50	Ditto (12)	..	T3,C1	79
..	390.64	..	..	..	..	999.52	100.11	124.46	Ditto (12)	..	T3	80
..	83.48	..	..	..	..	395.67	4.25	140.60	Ditto (11)	..		81
..	31.72	..	..	..	..	566.70	103.62	109.62	Ditto (12)	..		82
..	141.67	..	..	..	..	779.34	196.57	276.42	Ditto (6)	..	N1,T1	83
..	..	..	..	..	..	682.78	75.21	163.60	Ditto (5)	..		84
..	112.22	..	..	..	..	218.80	92.46	70.50	Ditto (5)	M,Th	N5,T1	85
..	374.95	..	..	..	..	56.70	39.36	130.22	Ditto (6)	T,St		86
..	36.09	..	..	..	..	208.03	72.14	30.25	Ditto (8)	..		87
..	342.00	..	..	..	..	1,182.00	4.85	6.89	Ditto (14)	..	T1,M1	88
..	6.75	..	..	..	..	163.61	21.55	14.70	.. (6)	..		89
..	..	..	..	..	..	5.15	..	4.22	Madhubani (12)	..		90
..	556.60	..	..	..	..	1,665.36	100.34	207.60	Purnea (12)	T,F	M1	91
..	240.51	..	..	..	..	442.84	..	40.65	Ditto (14)	S,W		92
..	54.67	..	..	..	..	442.29	10.60	35.44	Ditto (12)	..		93
..	511.40	..	..	..	..	1,403.55	9.25	210.75	Ditto (21)	S,Th	M3,T1	94
..	167.40	..	..	..	..	245.15	..	30.45	Ditto (21)	..	N1	95
..	9.70	..	..	..	..	40.15	..	5.15	Ditto (20)	..		96
..	158.90	..	..	..	..	270.63	5.10	30.37	Ditto (23)	..		97
..	43.65	..	..	..	..	161.50	70.45	250.40	Ditto (21)	..		98
..	1,007.89	..	..	..	..	2,969.16	20.30	222.65	Ditto (24)	T,St	N3,T1,C2	99
..	3,25	..	..	..	..	6.85	..	1.90	Ditto (17)	..		100

DEVELOPMENT BLOCK—KRITYANAND NAGAR

AMENITIES AND SUBDIVISION

Serial no.	Name of village with Thana no.			Educational					Medical				Drinking water	Communi-cation	Staple food
				P	M	H	C	O	H	F	C	O			
1	2			3	4	5	6	7	8	9	10	11	12	13	14
	REVENUE THANA—PURNEA—*contd.*														
101	Chauka	(152)	*E,P*	..	2	..	..	..	..	..	..	..	..	W10,Tw36	K,P	R
102	Dhamaili	(153)		..	1	..	..	..	..	..	..	..	..	W2,Tw9	K	R
103	Singhia Bhagta	(154)	*E*	..	1	1	.	..	..	..	..	..	1	W18,Tw20	K	R,W
104	Makhnaha	(155)		..	1	..	..	..	..	..	..	.	..	W,Tw	K,C	R,W
105	Khokha	(156/1)	*P*	..	5	..	..	..	..	..	..	.	..	W,Tw	K	R,W
106	Khokha	(156/2)		..	1	..	..	..	..	..	..	..	..	W,Tw	K	R,W
107	Uchopur	(233)		..	..	..	..	..	..	..	..	..	..	W3,Tw4	K,P	R,W
108	Joka Jal Marai	(234)		..	1	..	..	..	..	..	..	.	..	W4,Tw20	K	R,W
109	Rikabganj	(235)	*E,P*	..	1	..	..	..	..	..	..	..	..	W11,Tw43	K,P	R,W
110	Baghmara	(236)		..	1	..	..	..	..	..	..	..	..	W11,Tw36	K,P,T	R
111	Mirzapur	(237)		..	1	..	..	..	..	..	..	..	..	W1,Tw1,Tk2	K	R,W
		Total		..	76	16	2	..	1	3	..	3	3	..	..	..

NOTE : 1. Number of villages having Electricity—10
2. Number of villages having Post Office—15
3. Number of villages having Post and Telegraph Office—1
4. Number of villages having Telephone connection—Nil

LAND USE

SADAR

Forest (area) in acres)	Irrigated (area in acres)					Unirrigated (area in acres)	Culturable waste (area in acres)	Area not available for cultivation (in acres)	Nearest town (distance in km.)		Market day	Remarks	Serial no.
	C	W	Tw	Tk	O								
15	16	17	18	19	20	21	22	23	24		25	26	1
..	597.56	..	..	..	..	935.01	16.41	320.87	Purnea	(27)	..	N1,T1,C1	101
..	257.69	..	..	..	..	118.50	3.79	60.34	Ditto	(27)	..		102
..	557.28	..	..	..	..	587.40	12.37	101.06	Ditto	(23)	Th,S	T1	103
..	167.94	..	..	..	..	133.56	5.05	13.45	Ditto	(24)	T,St	T1,C1	104
.	493.50	..	..	..	..	98.25	15.20	201.05	Ditto	(24)	..	N1,T1,M1,C1	105
..	20.12	..	..	..	..	200.28	..	9.00	Ditto	(24)	..		106
..	..	..	..	..	..	181.12	40.23	30.78	Ditto	(8)	..		107
..	..	..	..	..	..	1,359.27	83.08	115.70	Ditto	(9)	..		108
..	473.46	..	..	..	..	602.80	47.53	115.32	Ditto	(5)	..		109
..	241.04	..	..	..	..	645.25	26.85	105.36	Ditto	(N.A.)	..		110
..	35.52	..	..	..	..	476.16	47.94	103.66	Ditto	(3)	..		111
528.81	23,824.81	..	20.00	..	171.18	52,171.68	4,885.98	11,891.21	..		..		

DEVELOPMENT BLOCK—DHAMDAHA

AMENITIES AND SUBDIVISION

Serial no.	Name of village with Thana no.			Educational					Medical				Drinking water	Communication	Staple food
				P	M	H	C	O	H	F	C	O			
1	2			3	4	5	6	7	8	9	10	11	12	13	14
	REVENUE THANA—DHAMDAHA														
1	Aurahi	(91/2)	..	..	..	..	..	..	..	..	..	..	W1,Tw4	K	R,M
2	Bhutia	(94)	*E*	2	..	..	..	..	..	..	..	..	W14,Tw42	K,P	R
3	Mogalia Purandaha	(95)	*E,P*	6	2	..	..	..	..	..	1	..	W450	K	W,M
4	Mogalia Purandaha Milik	(96)	..	..	..	..	..	..	..	..	..	..	W2	..	R,W
5	Sarsi Istamrar	(106)	*E*	..	1	1	..	..	..	..	..	..	W42,Tw79	K,P,T	R
6	Sarsi Istrmrar Milik	(107)	*E*	..	..	..	..	..	..	..	..	..	W1,Tw10	P,T	R
7	Sihli	(109)	..	1	..	..	..	..	..	..	..	..	W8,Tw7	K	R,W
8	Majhua Fatehganj	(110)	..	1	..	..	..	..	..	..	..	..	W1,Tw10	K	R,W
9	Bela Champawati	(111)	..	1	..	..	..	..	..	..	..	..	W2,Tw25	K	R,W
10	Bela Gobind	(112)	..	..	..	..	..	..	..	..	..	..	W4,Tw12	..	R,W
11	Rampur Chakla	(113)	..	1	..	..	..	..	..	..	..	..	W3,Tw10	K	R,W
12	Dharbia	(114)	..	..	..	..	..	..	..	..	..	..	W4,Tw7	K,P	R,W
13	Parasbani	(115)	*P*	2	..	..	..	..	..	..	..	..	W,Tw	K,P	R,W
14	Milki	(116)	..	..	..	..	..	..	..	..	..	..	W,Tw	N.A.	N.A.
15	Champawati	(117)	*P*	1	1	..	..	..	..	..	..	..	W20,Tw77	K,P	R,W
16	Champawati Milik	(118)	..	..	..	..	..	..	..	..	..	..	W	..	R
17	Chikni	(119)	..	2	..	..	..	..	..	..	1	..	W4,Tk1	K,P	R,W
18	Rajghat Garail	(120)	*P*	5	..	..	..	..	..	..	..	..	W25,Tw80	K,P	R
19	Damalli	(121)	..	2	..	..	..	..	..	..	..	..	W13,Tw25	K,P	R
20	Dumaria Chakla	(122)	..	..	..	..	..	..	..	..	..	..	W1	K	R,W
21	Dumaria Chakla	(123)	..	1	..	..	..	..	..	..	..	..	W2,R	K	R,W
22	Dakaiha	(124)	..	1	..	..	..	..	..	..	..	..	W7,Tw21	K,P	R
23	Barkona	(125)	..	1	..	..	..	..	..	..	..	..	W12,Tw35	P	R
24	Barkona Milik	(126)	..											*Uninhabited*	
25	Barkona Milik	(127)	..											*Uninhabited*	
26	Barkona Milik	(128)	..											*Uninhabited*	
27	Utna	(129)	..	..	..	..	..	..	..	..	..	..	W2,Tw5	P	R,W
28	Mir Milik	(130)	..											*Uninhabited*	
29	Rangpura	(131)	*E,P*	1	2	..	..	..	..	1	..	..	W37,Tw151	K,P	R,W
30	Milki	(132)	..	1	..	..	..	..	..	..	..	..	W4,Tw15	K	R
31	Kajra	(133)	..	1	..	..	..	..	..	..	..	..	W3,Tw12	R	R,W
32	Mir Milik	(134)	..	..	1	..	..	..	1	..	..	..	W3	..	R,M
33	Ekauna	(135)	..	..	..	..	..	..	..	..	..	..	Tw	..	..
34	Rupaspur Khagha	(136)	*E,P*	..	..	..	..	..	..	..	..	..	W19,Tw15	P	R
35	Turki Khaga	(137)	..	..	..	..	..	..	..	..	..	..	W1	P	R
36	Dhamdaha	(138)	*E,T,t*	..	8	1	1	..	..	1	..	..	..	W,Tw	K,P	R,W
37	Kukraun Milik	(139)	..	..	..	..	..	..	..	..	..	..	..	Tw2	K	R,W
38	Garail Milik	(140)	..											*Uninhabited*	
39	Kukraun	(141)	*P*	..	3	3	1	..	..	..	..	..	..	W31,Tw45,Tk4	K	R,W
40	Damgari	(142)	*E,P*	..	..	1	..	..	..	..	..	..	..	W21,Tw61	K,P	R
41	Halapur	(143)	..	..	1	..	..	..	..	..	..	..	..	W4,Tw5	K	R
42	Khanua	(156)	..	..	1	..	..	..	..	..	..	..	..	W,Tw	K,P	R,M
43	Thari	(157/1)	..	..	1	..	..	..	..	..	..	..	..	W,Tw	K,P	R,W
44	Hanumani Chakla	(158)	..	..	..	..	..	..	..	..	..	..	..	W3,Tw3	P	R,W
45	Chandrahi	(159)	..	..	..	..	..	..	..	..	..	..	..	W,Tw	K,P	R,M
46	Kuari	(160)	*P*	..	1	1	..	..	..	..	..	..	..	W,Tw	K,P	R,W
47	Nirpur	(170)	*P*	..	3	..	..	..	..	..	..	..	..	W47,Tw65	K,P	R,W
48	Sukhsena	(171)	*E,P*	..	1	..	..	..	..	..	..	..	..	W,Tw	K,P	R,W
49	Sukhsena Milik	(172)	..	..	1	..	..	..	..	..	..	..	..	W	K	R
50	Nirpur Milik	(173)	..											*Uninhabited*	

LAND USE

SADAR

Forest (area in acres)	Irrigated (area in acres)					Unirrigated (area in acres)	Culturable waste (area in acres)	Area not available for cultivation (in acres)	Nearest town (distance in km.)	Market day	Remarks	Serial no.
	C	W	Tw	Tk	O							
15	16	17	18	19	20	21	22	23	24	25	26	1
..	..	..	..	..	..	20.18	..	0.87	..	..		1
..	13.52	..	..	..	..	809.07	8.70	60.25	Banmankhi (N.A.)	..	N2,T2	2
..	528.06	..	..	..	..	7,638.19	..	125.12	Purnea (30)	..	N3,T4,M2	3
.	3.02	..	..	..	..	69.96	..	1.80	Ditto (30)	..		4
.	705.20	..	..	..	..	574.74	50.18	760.05	Ditto (22)	..	N6,T3,C1	5
..	40.95	.	..	.	..	8.35	2.00	11.35	Ditto (22)	..	N2,T1	6
..	285.17	..	..	..	..	34.11	..	205.09	Banmankhi (9)	..	T1	7
.	33.27	.	..	..	..	24.11	..	100.90	Ditto (8)	..		8
..	287.36	..	..	..	..	63.46	..	161.05	Ditto (11)	..		9
..	92.07	..	..	..	..	15.12	..	98.19	Ditto (8)	..	N2,T1	10
..	111.34	..	..	..	..	1.70	..	72.30	Ditto (15)	..	M1	11
.	78.55	..	..	..	..	16.06	..	15.38	Ditto (10)	..		12
..	775.47	.	..	..	..	1,717.01	102.04	170.40	Ditto (9)	T,F	T3,M1	13
..	28.57	..	..	..	..	63.61	2.18	40.37	Ditto (N.A.)	..		14
..	1,016.67	..	..	..	..	1,601.56	..	500.23	Ditto (15)	..	N4,T1,M1,C2	15
..	18.30	.	..	..	..	53.67	..	1.89	Ditto (N.A.)	..		16
.	346.66	..	..	..	..	2,044.98	448.13	330.15	Purnea (N.A.)	..		17
..	254.03	..	..	..	..	2,693.61	..	840.05	Banmankhi(12)	T,F	N1,T1,C2	18
..	150.55	..	..	..	..	1,951.32	..	500.39	Purnea (25)	..	N1,T6,C3	19
.	76.20	..	..	..	..	22.88	1.73	9.47	Ditto (N.A.)	..		20
..	425.39	..	..	..	..	406.25	110.37	316.75	Ditto (N.A.)	..		21
..	19.65	..	..	..	..	305.54	..	40.12	Ditto (23)	..		22
..	182.54	..	..	..	..	1,694.18	630.65	203.85	Ditto (15)	..	N1	23
.	..	..	..	..	..	..	32.89	..	..	..		24
..	..	..	..	..	..	39.64	..	..	..	..		25
..	..	..	..	..	..	146.34	..	..	..	..		26
..	109.66	..	..	..	..	178.30	..	2.24	Purnea (17)	W,St		27
..	32.38	..	..	..	..	49.61	..	8.90	.. (18)	..		28
..	585 32	..	..	..	..	3,845.37	..	325.36	Purnea (18)	Th,St	N3,T9,M1,C2	29
..	48.90	..	..	..	..	103.72	..	10.00	Ditto (18)	..		30
..	102.65	..	..	..	..	885.71	16.19	800.68	Ditto (16)	..	T1	31
..	16.80	..	..	..	..	75.33	..	..	..	..	T1,C1	32
..	7.45	..	..	..	..	22.16	..	0.60	..	..	N1	33
..	834.84	..	..	..	..	1,561.70	79.31	30.58	Purnea (21)	..	N1,T9,C4	34
..	173.07	..	..	..	..	441.46	..	..	Ditto (24)	..		35
..	5,004.35	..	..	..	..	4,362.65	..	227.15	Banmankhi (4)	W,St	N21,T13,M5,C9	36
..	..	..	..	..	..	58.09	..	4.35	Ditto (12)	..		37
..	5.14	..	..	..	..	70.33	..	..	..	..		38
..	60.47	..	..	..	..	1,035.96	5.17	210.02	Banmankhi (12)	..	N4,T3,C2	39
..	29.38	..	..	..	..	571.07	7.28	101.03	Ditto	Th,S	N10,T8,M1,C5	40
..	162.67	..	..	..	..	1,029.13	3.40	100.40	Ditto (8)	..		41
..	28.09	..	..	..	..	1,242.47	1.06	110.00	Ditto (14)	..	C1	42
..	328.46	..	..	..	..	169.80	58.59	130.42	Ditto (15)	..		43
..	12.03	..	..	..	..	16.52	..	9.24	Ditto (15)	..		44
..	232.42	.	..	..	..	573.91	14.08	70.70	Ditto (15)	..	N2,C2	45
..	295.36	..	..	..	..	529.57	42.00	69.58	Ditto (15)	..	N1,T1	46
..	493.22	..	..	..	..	2,150.32	78.66	400.00	Ditto (18)	..	T2	47
..	432.48	..	..	..	..	1,766.63	53.52	61.73	Purnea (36)	.	T10,M3,C11	48
.	..	..	..	..	..	61.98	..	..	..	..		49
..	12.26	..	..	..	..	35.15	..	2.27	..	..		50

DEVELOPMENT BLOCK—DHAMDAHA

AMENITIES AND

SUBDIVISION

Serial no.	Name of village with Thana no.			Educational					Medical				Drinking water	Communication	Staple food
				P	M	H	C	O	H	F	C	O			
1	2			3	4	5	6	7	8	9	10	11	12	13	14
	REVENUE THANA—DHAMDAHA—*contd.*														
51	Bhawani Chak	(175)	..	..	..	..	..	..	..	..	..	..	W,Tw	K,P	R,W
52	Bishunpur patti	(176) *P*	..	1	1	..	..	..	..	..	..	..	W,Tw	K,P	R,W
53	Singhara Patti	(177)	..	1	..	..	..	..	..	..	..	..	W8,Tw5	K,P	R,M
54	Kishunpur Balua Milik	(178)	..											*Uninhabited*	
55	Kishunpur Balua	(179)	..	1	..	..	..	..	..	..	..	..	W,Tw	P	R,M
56	Kishunpur	(180)	..											*Uninhabited*	
57	Kishunpur Milik	(181)	.											*Uninhabited*	
58	Bishunpur Milik	(182)	..											*Uninhabited*	
59	Bishunpur	(183)	..											*Uninhabited*	
60	Bishunpur	(184)	..	..	..	..	..	..	.	..	..	..	W1,Tw1	..	R,M
61	Madhonagar	(185/1)	.											*Uninhabited*	
62	Bhamana Milik	(186)	..											*Uninhabited*	
63	Tarauni Milik	(187)	..											*Uninhabited*	
64	Tarauni	(188/1)	..	3	..	..	..	..	..	..	..	..	W91	..	R,W
65	Bansi Purandaha	(189) *P*	..	1	1	..	..	..	1	..	..	1	W25,Tw35	K	R,M
66	Bansi Purandaha Milik	(190)	..											*Uninhabited*	
67	Satmi	(191)	..	1	..	..	..	..	..	..	..	..	W4,Tw30	K	R,W
68	Bardola	(192) *P*	..	1	..	..	..	..	..	..	..	..	W18,Tw60	K	R,M
69	Phulkahi	(193)	..	..	..	..	..	..	..	..	..	..	W3.Tw3	K,P	R,M
70	Kukraun	(194/1) *P*	..	1	2	..	..	..	..	..	..	..	W18,Tw45	K	R,M
71	Hemai Patti *urf* Kukraun	(195)	..	..	..	..	..	..	..	..	..	..	Tw4	K	R,M
72	Hemai Patti	(196/1)	..											*Uninhabited*	
73	Gandharap	(197)	..											*Uninhabited*	
74	Harpur	(198)	..	1	..	..	..	..	..	..	..	..	W7,Tw38,Tk1	K	R,M
75	Gogai	(221)	..											*Uninhabited*	
76	Baradghatta	(222/1)	..	..	..	..	..	..	..	..	..	..	W1	K	R
77	Mahammadnagar	(223)	..	..	..	..	..	..	..	..	..	..	W1,Tw1	K	R,W
78	Pirankar	(224)	..	1	..	..	..	..	..	..	..	..	W12,Tw27	K,T	R,W
79	Itahari	(232)	..	3	..	..	..	..	..	..	..	..	W36,Tw21	P	R,W
80	Kuari	(233) *P*	..	1	1	..	..	..	..	..	1	..	W18,Tw35	K	R,W
81	Mali	(234)	..	2	..	..	..	..	..	..	..	..	W19,Tw19,Tk1,R	K,P	R,W
	Total		..	68	18	3	..	..	3	1	3	1	..	..	..

NOTE : 1. Number of villages having Electricity—9
2. Number of villages having Post Office—16
3. Number of villages having Post and Telegraph Office—1
4. Number of villages having Telephone connection—1

LAND USE

SADAR

Forest (area in acres)	Irrigated (area in acres) C	W	Tw	Tk	O	Unirrigated (area in acres)	Culturable waste (area in acres)	Area not available for cultivation (in acres)	Nearest town (distance in km.)	Market day	Remarks	Serial no.
15	16	17	18	19	20	21	22	23	24	25	26	1
. 2.08	..	..	..	..	146.25	5.65	2.23	Banmankhi(N.A.)	..			51
. 348.65	..	..	..	..	1,712.81	36.77	207.43	..	..		T4,M2,C4	52
. 8.26	..	..	..	..	252.29	..	13.86	..	..		N1	53
.. ..	..	..	..	..	74.00	..	.	..	..			54
. 111.45	..	..	..	..	1,356.30	30.05	14.78	..	..			55
.. ..	..	..	..	..	41.29	..	..	..	..			56
.. ..	..	..	..	..	57.88	..	..	..	..			57
.. .	..	..	..	..	38.65	..	..	.	..			58
.. .	..	..	..	..	42.83	..	..	..	..			59
.. ..	..	..	..	..	50.92	.	..	..	..			60
. ..	..	.	..	..	118.89	..	..	..	..			61
. .	..	.	.	..	48.67	..	..	..	..			62
. ..	.	..	..	..	38.95	..	1.67	..	..			63
. 121.00	..	..	..	..	1,003.56	..	232.52	Purnea (38)	Th			64
.. 585.00	.	..	..	95.10	997.83	35.89	460.04	Ditto (30)	S,W		T2,M2,C1	65
.. 11.27	..	..	.	14.83	104.45	8.45	27.23	..	..			66
.. 146.78	..	..		12.35	510.90	55.58	253.98	..	..			67
.. 67 14	.	.	..	..	1,153.14	..	100.40	Purnea (42)	M,F		N1,T1	68
.. 24.80	.	..	..	..	331.56	..	10.84	..	..			69
.. 204.36	.	.	.	..	1,747.09	..	380.38	Purnea (40)	..		N2,T1	70
.. ..	..	..	.	.	128.08	..	8.52	Ditto (42)	..			71
. ..	..	..	..	..	44.34	..	..	..	..			72
.. 87.79	.	..	..	..	412.55	..	4.02	.. (42)	..			73
. 140.20	.	..	..	..	525.89	..	49.91	Purnea (44)	..			74
.. 9.21	.	..	..	..	291.46	..	2.05	.. (38)	..			75
. 39.08	..	..	.	..	88.65	..	2.32	Purnea (36)	..		T1	76
.. ..	..	..	..	..	24.16	10.18	10.75	Ditto (N.A.)	..		T1	77
. ..	..	..	..	6.46	341.97	15.19	165.90	Banmankhi (23)	..			78
. 193.46	..	..	..	112.78	418.24	259.35	395.53	Purnea (30)	..			79
. 304.00		..	..	106.08	1,015.69	121.05	500.30	..	Th,S		T2	80
.. 203.48	..	..		80.75	1,496.08	131.45	518.55	Purnea (33)	.			81
.. 17,089.95	..	..	..	589.10	57,467.95	2,457.74	10,604.48	..	..			

DEVELOPMENT BLOCK—BHAWANIPUR

AMENITIES AND

SUBDIVISION

Serial no.	Name of village with Thana no.			Educational					Medical				Drinking water	Communication	Staple food
				P	M	H	C	O	H	F	C	O			
1	2			3	4	5	6	7	8	9	10	11	12	13	14
	REVENUE TAHNA—DHAMDAHA—*contd.*														
1	Laukahi	(77/2)		..										*Uninhabited*	
2	Bhawanipur Raj Dham	(185/2)	*P,t*	..	4	2	1	..	..	1	..	..	..	W106,TW360	K,P	R,W
3	Lathi	(194/2)		..	..	..	..	..	..	..	..	..	..	W,Tw1	K,C	M
4	Singhia Sunder	(199)		..	1	..	..	..	..	..	..	..	..	W8,Tw28,Tk1	K	R,W
5	Mahanth Dena Ram Das	(200)		..										*Uninhabited*	
6	Mahanth Dena Ram Das	(201)		..	..	..	..	..	..	..	..	..	..	W1,Tw2	P,K	R,M
7	Bhurkundi Chakla	(202)		..	1	..	..	..	..	..	..	..	..	W1,Tw1	K	R,M
8	Birsail Badh	(203)		..											*Uninhabited*	
9	Bhurkunda Tola	(204)		..											*Uninhabited*	
10	Bhawanipur Milik	(205)		..	..	..	..	..	..	..	..	..	..	W3,Tw1	K	R
11	Bhawanipur Istamrar	(206)		..											*Uninhabited*	
12	Chetharianir Badh	(207)		..											*Uninhabited*	
13	Kusaha Milik	(208)		..	..	1	..	..	..	..	..	..	..	W2,Tw9	K,C	R
14	Jabe	(209)		..	1	..	..	..	..	..	..	..	..	W16,Tw55	K	R
15	Kodaipatti	(210/1)		..											*Uninhabited*	
16	Khajurail	(210/2)		..	..	..	..	..	..	..	..	..	..	Tw2	K	R,W
17	Akbarpur	(210/3)	*P*	..	..	1	1	..	..	..	..	1	..	W32,Tw73	K	R
18	Singhia Sundar Milik	(211)		..	..	..	..	..	..	..	..	..	..	W3,Tw8	K,P	R,M
19	Dumrail Drap	(212/1)		..	1	..	..	..	..	..	..	..	..	W3,Tw15	P	R,M
20	Raghunathpur	(213)		..	..	..	..	..	..	..	..	..	..	W16,Tw27	K,P	R,W
21	Durgapur	(214)	*P*	..	1	..	..	..	..	..	..	..	..	W12,Tw21	K,P	R,W
22	Telkunda	(215/1)		..											*Uninhabited*	
23	Sahgaura	(215/2)		..	..	..	..	..	..	..	..	..	..	W10,Tw4	K	R,W
24	Sahgaura Chakla	(215/3)		..											*Uninhabited*	
25	Dumrail Milik	(216/1)		..	..	..	..	..	..	..	..	..	..	Tw2	..	R,W
26	Dumrail Milik	(216/2)		..	..	..	..	..	..	..	..	..	..	W1	K	R,M
27	Birnian Milik	(217/1)		..											*Uninhabited*	
28	Shekhpura	(217/2)		..	1	..	..	..	..	..	..	..	..	W13,Tw25	K	R,M
29	Birnia	(217/3)		..	1	..	..	..	..	..	..	..	..	W3,Tw6	K,C	R,M
30	Birnia Milik	(218)		..											*Uninhabited*	
31	Khajura Patti	(219/1)		..	..	..	..	..	..	..	..	..	..	Tw1	K	R,W
32	Bishunpur Tulsi	(219/2)		..	..	..	..	..	..	..	..	..	..	W8,Tw9	..	R,W
33	Mahabla	(220/1)		..	1	..	..	..	..	..	..	..	..	W11,Tw92	K	R,W
34	Raghunathpur	(220/2)		..	1	..	..	..	..	..	..	..	..	W23,Tw31,Tk1	K	R,M
35	Sondip	(225/1)	*P*	..	..	1	..	..	..	..	..	..	..	W9,Tw21	K,C	R
36	Barhari	(225/2)	*P*	..	..	1	1	..	..	..	..	1	..	W29,Tw43	K	R,W
37	Sondip Milik	(226)		..	..	..	..	..	..	..	..	1	..	W9,Tw26	K	R,W
38	Bhelwa Milik	(227)		..											*Uninhabited*	
39	Bhelwaband	(228/1)		..											*Uninhabited*	
40	Dumaria	(229)		..											*Uninhabited*	
41	Gonharia	(230)		..	..	..	..	..	..	..	..	..	..	..	K	R
42	Auria	(231)		..	..	..	..	..	..	..	..	..	..	W4,Tw3	K	R,M
43	Siripur Milik	(235)		..											*Uninhabited*	
44	Siripur Milik	(236)		..	..	..	..	..	..	..	..	..	..	..	K,R	R,M
45	Siripur Milik	(237)	*P*	..	2	..	..	..	..	..	..	..	..	W39,Tw68	K,C	R,M

LAND USE

SADAR

Forest (area in acres)	Irrigated (area in acres)					Unirrigated (area in acres)	Culturable waste (area in acres)	Area not available for cultivation (in acres)	Nearest town (distance in m.)		Market day	Remarks	Serial no.
	O	W	Tw	Tk	O								
15	16	17	18	19	20	21	22	23	24		25	26	1
..	..	..	..	..	..	37.22	..	0.13	..		..		1
..	206.29	..	..	..	6.24	..	4,463.81	310.15	Purnea	(42)	T,F	N11,T13,M10,C3	2
..	..	..	..	..	..	293.24	22.05	12.34	Ditto	(57)	..		3
..	..	..	..	..	..	414.51	..	67.36	..		..	C9	4
..	..	..	..	..	..	43.88	0.42	.. ..	..		..		5
..	..	..	..	..	13.10	46.85	4.03	5.07	Purnea	(42)	..		6
..	..	..	..	..	..	173.12	..	1.66	Ditto	(48)	..		7
..	..	..	..	..	..	48.71	..	3.14	..		..		8
..	..	..	..	..	..	72.10	..	..	..		..		9
..	..	..	..	..	..	38.05	..	3.81	Purnea	(45)	..		10
..	..	..	..	..	..	37.11	1.08	..	..		..		11
..	..	..	..	..	..	103.74	0.91	0.80	..		..		12
..	..	..	..	..	..	102.77	..	9.35	Purnea	(45)	..	N2	13
..	..	..	..	..	..	721.83	5.05	41.67	Ditto	(47)	..	T1	14
..	..	..	..	..	..	70.00	..	..	..		..		15
..	3.10	..	..	..	1.20	188.08	3.42	..	..		..		16
..	64.03	..	10.93	..	..	785.82	7.63	89.29	..		S,W	N1	17
..	..	..	..	..	..	60.13	..	8.07	Purnea	(45)	..		18
..	50.00	..	5.00	..	..	1,282.41	..	151.68	Ditto	(45)	..		19
..	4.10	..	..	..	2.22	97.22	20.50	28.44	Ditto	(45)	..	T1	20
..	4.14	..	..	..	2.10	118.67	18.10	24.92	..		..		21
..	..	..	..	..	2.96	87.37	..	..	..		..		22
..	..	..	..	..	..	321.29	..	40.08	Purnea	(53)	..		23
..	..	..	..	..	..	119.53	..	8.09	..		..		24
..	..	..	..	..	..	38.48	..	1.18	..		..		25
..	1.10	..	..	..	..	40.14	..	..	..		..		26
..	..	..	..	..	..	27.00	..	..	..		..		27
..	15.22	..	4.75	..	5.45	1,220.87	36.03	243.83	Purnea	(N.A.)	..	T2,C1	28
..	2.13	..	..	..	..	139.43	40.00	6.44	Ditto	(36)	T,S		29
..	0.90	..	..	..	..	42.84	8.00	..	..		..		30
..	1.12	..	..	..	0.40	210.90	..	..	..		..		31
..	120.03	..	3.18	..	..	324.46	..	81.23	Purnea	(48)	..		32
..	18.66	..	..	..	12.32	742.70	15.38	145.30	..		..		33
..	12.85	..	..	..	..	85.75	7.20	48.04	Purnea	(48)	..		34
..	6.14	..	..	..	11.32	823.10	16.44	22.80	..		..	N2,T5	35
..	80.18	..	38.45	..	..	804.30	3.05	107.81	Purnea	(54)	..	N1,T2,M2	36
..	16.42	..	..	..	11.12	245.27	28.44	32.42	Ditto	(51)	..		37
..	2.42	..	..	..	1.12	50.00	11.10	..	..	(36)	..		38
..	..	..	..	..	..	26.00	..	..	..	(36)	..		39
..	..	..	..	..	1.32	114.23	..	..	..	(36)	..		40
..	..	..	..	..	..	286.67	60.00	..	..		..		41
..	75.87	..	1.05	..	..	520.03	2.82	6.94	Purnea	(33)	..		42
..	2.25	..	..	..	..	1.58	..	..	..		..		43
..	..	..	..	..	..	34.26	0.43	0.05	Purnea	(36)	..		44
..	72.31	..	5.32	..	3.22	868.74	10.54	181.32	Ditto	(36)	..		45

DEVELOPMENT BLOCK—BHAWANIPUR

AMENITIES AND

SUBDIVISION

Serial no.	Name of village with Thana no.			Educational					Medical				Drinking water	Communication	Staple food
				P	M	H	C	O	H	F	C	O			
1	2			3	4	5	6	7	8	9	10	11	12	13	14
	REVENUE THANA—DHAMDAHA—*contd.*														
46	Siripur Milik	(238)	..	..	..	..	..	..	..	..	..	..	W2,Tw2	K	R,M
47	Bhandsar Milik	(239)	..											*Uninhabited*	
48	Siripur Milik	(240)	..	..	..	..	..	..	..	..	..	..	W1,Tw1	K,R	R,M
49	Gonwara Patkaili	(241)	..	..	..	..	..	..	..	..	..	..	W1	K	R,M
50	Shekhpura Milik	(243)	..											*Uninhabited*	
51	Bhamet	(249)	..	1	..	..	..	..	..	..	..	..	W10,Tw13	K	R,M
52	Dewhari Milik	(250)	..											*Uninhabited*	
53	Dewhari Milik	(251)	..											*Uninhabited*	
54	Bhandsar Milik	(252)	..											*Uninhabited*	
55	Bhandsar Milik	(253)	..	1	..	..	..	..	..	..	..	..	W13,Tw29	K	R,M
56	Sekhpura Milik	(254)	..											*Uninhabited*	
57	Mahathua Milik	(255)	..											*Uninhabited*	
58	Mahathua Milik	(256)	..											*Uninhabited*	
59	Mahathua	(257/1)	..											*Uninhabited*	
60	Raipura	(257/2)	..	1	1	..	..	1	..	..	..	..	W22,Tw24,R	K	R,W
61	Basmanpur *urf* Baksand	(259/2)	..	..	..	..	..	..	..	..	..	..	W14,Tw17	K	R,M
62	Brahmgeani	(260) *P*	..	1	..	..	..	..	..	..	..	..	W11,Tw30,Tk2	K,P	R,M
63	Suraini Milik	(261)	..											*Uninhabited*	
64	Mahathua Milik	(262)	..											*Uninhabited*	
65	Dumrail Milik	(263)	..											*Uninhabited*	
66	Suraini Milik	(264)	..											*Uninhabited*	
67	Supaili	(265)	..	..	..	..	..	..	..	..	..	..	W1,Tw7	P	R,M
68	Babhan Chako	(266)	..	1	..	..	..	..	..	..	..	..	W3,Tw20	P,K	R,M
69	Tulshipur	(270)	..											*Uninhabited*	
70	Supaili	(271)	..	1	..	..	..	..	..	..	..	..	W14,Tw24	P	R,M
71	Khar Katta	(272/2)	..	1	..	..	..	..	..	..	..	..	Tw1	K,R	M
72	Sahgaura Milik	(274)	..											*Uninhabited*	
73	Sondiha	(275)	..	2	..	..	..	..	..	..	..	..	W18,Tw17	K	R,M
74	Suraiti	(276/1)	..	..	..	..	..	..	..	..	..	..	W8,Tw10	K,C	R,M
75	Parasbani	(276/2)	..	..	..	..	..	..	..	..	..	..	W1,Tw14	P	R,M
76	Semaria Khemchand	(277)	..	..	..	..	..	..	..	..	..	..	W7,Tw17	K,R	M
77	Dumra Mahabal Milik	(303)	..	..	..	..	..	..	..	..	..	..	Tw2	K	R,M
78	Dumra Mahabal Milik	(304)	..											*Uninhabited*	
79	Dumra Mahabal	(305)	..											*Uninhabited*	
80	Dumra	(306/1) *P*	..	1	1	..	..	..	..	..	..	..	W45,Tw54	K,C,R	R,M
81	Madhopur	(306/2)	..	1	..	..	..	..	..	..	..	..	W3,Tw3	K,C	R,M
82	Garhia	(307)	..	..	..	..	..	..	..	..	..	..	W2,Tw7	K	R,W
83	Sonua	(308)	..	1	..	..	..	..	..	..	..	..	W10,Tw9	K,R	R,M
84	Chandaili Milik	(309)	..	..	..	..	..	..	..	..	..	..	W2,Tw2	K,C	R,M
85	Chandaili Karamchand	(310)	..	1	1	..	..	..	..	..	..	..	Tw47,W32	K,C,R	R,M
86	Basantpur Chintaman Milik	(311)	..	..	..	..	..	..	..	..	..	..	W1,Tw1	K	R,M
87	Basantpur Chintaman Uskabari	(312) *P*	..	1	1	..	..	..	..	..	..	1	W31,Tw67	K	R,M
88	Sahiaganj	(313) *P*	..	1	..	..	..	..	..	..	..	..	W27,Tw34	K	R,W
	Total		..	80	10	8	..	1	1	..	8	1	..	..	..

NOTE : 1. Number of villages having Electricity—Nil

2. Number of villages having Post Office—10

3. Number of villages having Post and Telegraph Office—Nil

4. Number of villages having Telephone connection—1

LAND USE

SADAR

Forest (area in acres)	Irrigated (area in acres)					Unirrigated (area in acres)	Culturable waste (area in acres)	Area not available for cultivation (in acres)	Nearest town (distance in km.)		Market day	Remarks	Serial no.
	O	W	Tw	Tk	O								
15	16	17	18	19	20	21	22	23	24		25	26	1
..	15.05	..	..	..	..	48.45	0.15	10.51	Purnea	(36)	..		46
..	12.35	..	..	..	..	44.41	..	2.45	..		..		47
..	8.25	..	..	..	..	100.76	1.68	5.37	Purnea	(36)	..		48
..	..	..	1.15	71.45	..	218.53	2.16	59.71	Ditto	(36)	..		49
..	..	..	0.75	..	..	70.80	3.22	5.32	..		..		50
..	175.27	..	3.72	..	..	560.75	6.22	76.33	Purnea	(36)	..		51
..	..	..	..	..	..	37.65	..	..	..		..		52
..	2.55	..	..	..	..	80.05	..	..	..		..		53
..	..	..	..	..	..	82.29	..	1.69	..		..		54
..	55.37	..	3.72	7.32	..	845.77	8.35	195.88	Purnea	(33)	..	T3,C2	55
..	3.44	..	..	..	2.14	46.96	..	..	..		..		56
..	..	..	..	..	..	30.81	..	1.26	..		..		57
..	..	..	..	..	..	48.00	..	..	..		..		58
..	..	..	..	..	2.12	194.32	..	..	..		..		59
..	77.77	..	..	..	..	800.85	4.28	94.20	Purnea	(55)	..		60
..	100.00	..	..	32.34	25.00	862.59	..	72.96	Ditto	(54)	..		61
..	17.05	..	..	..	..	421.60	3.11	70.22	..		..	T5,C4	62
..	2.15	..	..	..	..	2.06	..	0.73	..		..		63
..	..	..	..	..	..	8.00	..	1.00	..		..		64
..	..	..	..	..	..	5.93	..	1.03	..		..		65
..	..	..	..	..	..	7.19	..	1.64	..		..		66
..	..	..	..	..	..	27.13	..	6.88	..		..		67
..	..	..	..	..	..	3.27	..	53.45	..		..		68
..	..	..	..	..	..	21.90	..	4.00	..		..		69
..	28.06	..	..	..	4.10	999.08	9.06	156.34	Purnea	(48)	..		70
..	..	..	..	..	6.74	103.38	1.23	9.75	Ditto	(54)	..		71
..	..	..	..	..	..	16.45	..	3.13	..		..		72
..	19.36	..	..	..	12.66	1,331.87	36.60	127.78	Purnea	(60)	..		73
..	..	..	..	..	..	634.57	17.95	26.13	Ditto	(58)	..		74
..	11.00	..	..	..	..	30.31	..	9.02	Ditto	(47)	..		75
..	..	..	..	..	..	90.03	1.48	11.59	Ditto	(56)	..		76
..	..	..	..	..	..	19.96	..	0.21	..		..		77
..	..	..	..	..	..	100.34	..	0.82	..		..		78
..	..	..	..	..	..	40.16	..	..	..		..		79
..	170.25	..	2.40	..	47.10	2,046.03	56.82	282.59	..		..	N2,T2,M1	80
..	4.31	..	..	..	..	137.33	..	15.20	Purnea	(56)	..		81
..	61.56	..	..	..	..	121.99	..	30.45	Ditto	(53)	..		82
..	..	..	11.07	..	22.17	520.81	9.03	53.68	Ditto	(53)	..		83
..	6.40	..	..	..	..	26.78	..	2.50	Ditto	(56)	..		84
..	50.00	..	..	..	14.10	1,123.01	21.25	136.36	Ditto	(54)	..	T2,C1	85
..	..	..	..	..	..	45.40	..	6.12	Ditto	(56)	..		86
..	50.00	..	4.50	..	40.00	1,463.30	11.00	158.39	Ditto	(51)	..	N1	87
..	240.66	..	..	..	..	1,321.87	59.00	139.67	Ditto	(N.A.)	..	T1	88
..	1870.11	..	95.99	111.11	250.22	26,653.14	5,039.02	3,517.77	..		..	..	

DEVELOPMENT BLOCK—RUPAULI

AMENITIES AND SUBDIVISION

Serial no.	Name of village with Thana no.			Educational					Medical				Drinking water	Communication	Staple food
				P	M	H	C	O	H	F	C	O			
1	2			3	4	5	6	7	8	9	10	11	12	13	14
	REVENUE THANA—DHAMDAHA—*contd.*														
1	Supaili Kamat	(185/3)	..	..	..	..	..	..	..	..	..	..	Tw2	K	M
2	Singhpur	(188/2)	..	..	..	..	..	..	..	..	..	..	W2,Tw4	K	R,W
3	Dumrail Chakla	(212/2)	..											*Uninhabited*	
4	Khalsa Arazi	(222/2)	..	..	..	..	..	..	..	..	..	..	W4,Tw5	K	R,M
5	Bhaua Parbal	(222/3)	..	..	..	..	..	..	..	..	..	..	Tw14	K	M,W
6	Dobha	(228/2)	..	1	..	..	..	..	..	..	..	..	W12,Tw30	K	M,W
7	Bhawanipur Patkaili	(242)	..	..	..	..	..	..	..	..	..	..	W3,Tw2	..	R,W
8	Basantpur	(244/1)	..	2	..	..	..	..	..	..	..	..	W18,Tw54	K,P	R,M
9	Bahadura	(244/2) *P*	..	..	1	..	..	..	..	..	1	..	W22,Tw45	K,R	R,M
10	Pirraha	(245)	..	..	..	..	..	..	..	..	..	..	W1,Tw3	..	R,M
11	Goriar	(246) *P*	..	4	2	..	..	..	..	..	..	..	W93,Tw202	K	R,W
12	Chapahari	(247/1) *P*	..	1	..	..	..	..	1	..	..	..	W21,Tw28	K	R,W
13	Basgarha	(247/2)	..	..	..	..	..	1	..	..	..	..	W15,Tw40	K	R,M
14	Gonaili	(248/1)	..	..	..	..	..	..	..	..	..	..	W1,Tw7	K	R
15	Goapara	(248/2)	..	2	..	..	..	..	..	..	..	..	W8,Tw18	K	R,W
16	Rampur Parhat	(258) *P,t*	..	2	1	1	..	..	..	..	..	..	W18,Tw36	P,K	R,W
17	Baradghatta	(259/1)	..											*Uninhabited*	
18	Bela Parsadi	(267)	..	2	..	..	..	..	..	..	..	..	W18,Tw23,R	P	R
19	Bhelwa Badh	(268/1)	..											*Uninhabited*	
20	Nathpur	(268/2) *P*	..	2	1	1	..	..	..	..	..	1	W32,Tw99	K	R,M
21	Sahgaura Milik	(269)	..											*Uninhabited*	
22	Sukhsena Milik	(272/1) *P*	..	2	..	..	..	..	..	..	..	..	W35,Tw76,R1	K,C	R,W
23	Pipra	(272/3)	..	1	..	..	..	..	..	..	..	..	W7,Tw6	K	R
24	Nirpur Milik	(273)	..	..	..	..	..	..	..	..	..	..	Tw2	K	R,M
25	Bahuti	(278)	..	1	..	..	..	..	..	..	..	..	W21,Tw36	K,R	R,M
26	Naina Bhagwan Milik	(279)	..											*Uninhabited*	
27	Mahabla	(280/1)	..	2	..	..	..	..	..	..	..	..	W16,Tw10	K	R,M
28	Maini	(280/2)	..	1	..	..	..	..	..	..	..	..	W8,Tw27	K	R,M
	REVENUE THANA—KORHA.														
29	Koili Simra	(281) *P*	..	4	2	..	..	..	..	..	..	..	W23,Tw186	K,R	M,W
	REVENUE THANA—DHAMDAHA—*contd.*														
30	Dhobgidha Rupauli	(281/1)	..	1	..	..	..	..	..	..	..	..	W19,Tw20	P,K	R,M
31	Harnaha	(281/2)	..	..	..	..	..	..	..	..	..	..	W6,Tw8	K	R,W
32	Dhobgidha	(282)	..	1	1	..	..	..	1	..	..	..	W26,Tw68	K	R,W
33	Mataili Khem Narain	(283)	..	..	..	..	..	..	1	1	..	..	W21,Tw25	P,K	R,M
34	Mataili Khemchand	(284)	..	1	1	..	..	..	..	..	..	..	W26,Tw39	P,K	R,M
35	Lachhmipur	(285)	..	1	..	..	..	..	..	..	..	..	W23,Tw34	K,C	R,M
36	Teldiha	(286)	..	..	..	..	..	..	..	..	..	..	W1,Tw3	K	R,M
37	Dhusar Tikapatti	(287/1) *P*	..	2	1	1	..	..	1	..	..	..	W35,Tw104	K	R,M
38	Dhusar	(287/2)	..	..	1	..	..	..	..	..	..	..	W7,Tw25	K	R,W
39	Imlakh	(288)	..	..	..	..	..	..	..	..	..	..	W1,Tw10	K	R,W
40	Bhartra Chakla	(289)	..											*Uninhabited*	
41	Bairia	(290)	..	..	..	..	..	..	..	..	..	..	W17, Tw45	K	R,M
42	Bharoria	(291)	..											*Uninhabited*	
43	Bairma	(292)	..	1	..	..	..	..	..	..	..	..	W14,Tw41	K	R,W
44	Balia	(293/1)	..	1	..	..	..	..	..	..	..	..	W38,Tw32,R	K	R,M
45	Banki	(293/2)	..	1	..	..	..	..	..	..	..	..	W25,Tw27	K	R,M

LAND USE

SADAR

Forest (area in acres)	Irrigated (area in acres) C	W	Tw	Tk	O	Unirrigated (area in acres)	Culturable waste (area in acres)	Area not available for cultivation (in acres)	Nearest town (distance in km.)	Market day	Remarks	Serial no.
15	16	17	18	19	20	21	22	23	24	25	26	1
..	..	..	0.30	..	..	101.62	2.30	4.15	Purnea (58)	..		1
..	..	..	..	..	..	97.66	..	8.25	..	..		2
..	..	..	15.00	..	..	31.50	..	..	..	..		3
..	..	..	6.00	..	1.00	291.60	..	8.61	Naugachhia (15)	..		4
..	..	..	..	..	..	1,214.00	..	3,971.42	..	..		5
..	..	..	10.00	..	..	..	..	41.20	Naugachhia (17)	F,S		6
..	2.50	..	1.00	..	.	470.22	..	25.50	Purnea (60)	..		7
..	5.00	..	3.00	..	10.00	1,928.54	..	304.87	Ditto (48)	..		8
..	..	..	20.00	..	14.00	639.69	..	24.40	Bhagalpur (29)	T,S	N1,T2,C2	9
..	..	..	3.00	..	3.00	164.34	..	23.95	Purnea (48)	..		10
..	..	19.00	20.00	..	19.00	4,815.00	76.93	1,403.01	Ditto (60)	..	N5,T1,M2	11
..	22.00	..	2.50	..	2.00	1,164.98	..	125.03	Ditto (60)	T,St		12
..	30.50	..	2.50	..	2.50	233.31	..	20.14	..	..		13
..	210.00	..	..	..	..	206.00	..	20.50	..	..	N2,T1	14
..	75.00	..	..	..	12.00	1094.10	..	37.17	..	..		15
..	30.00	..	8.00	..	1.00	2,121.05	15.15	150.62	Purnea (55)	..	N11,M1	16
..	..	..	..	..	..	84.64	0.40	1.00	..	..		17
..	75.00	..	10.00	..	15.00	396.34	..	39.09	..	..	N1	18
..	..	..	..	..	..	60.72	..	8.18	..	..		19
..	..	..	35.00	..	15.00	1,510.67	..	67.48	Naugachhia (15)	W,St	N1,T4	20
..	..	..	..	..	..	35.46	..	0.40	..	..		21
..	245.00	..	20.00	..	25.00	1,075.18	..	46.95	..	..		22
..	15.00	..	..	4.00	3.00	439.43	..	43.02	Naugachhia (20)	..		23
..	..	..	..	..	5.00	157.59	..	10.71	Ditto (N.A.)	..		24
..	..	..	10.00	5.00	10.00	1,503.80	..	17.96	Ditto (9)	..	T2,C2	25
..	20.00	..	..	..	..	22.36	..	0.60	..	..		26
..	220.00	..	25.00	..	20.00	942.69	..	57.75	..	..	N2	27
..	25.00	..	2.50	..	2.00	597.37	..	48.37	..	..		28
..	25.00	..	35.00	..	5.00	704.09	..	207.44	Naugachhia (20)	..	N4,T1	29
..	9.00	..	5.00	..	1.00	252.87	6.12	44.50	Purnea (53)	..	M1	30
..	..	..	3.00	..	..	416.59	..	131.02	Purnea (60)	..		31
.	25.00	..	6.00	..	3.00	601.32	7.80	130.15	..	S,Th	N2	32
..	16.00	..	0.50	..	..	274.00	5.38	112.80	Purnea (51)	..	N6,M1,C1	33
..	15.00	..	..	..	2.00	1,048.89	29.85	110.04	Ditto (53)	..	N1,M1	34
..	..	..	..	..	1.00	1,668.00	..	261.01	Ditto (38)	..	M1	35
..	..	..	..	.	..	129.00	..	400.00	Ditto (38)	..		36
..	..	..	30.00	..	35.00	1,603.16	.	1,815.97	Ditto (N.A.)	M,F		37
..	..	..	4.00	.	3.00	228.00	..	..	..	..	N1	38
..	..	..	10.00	..	..	187.78	..	7.90	..	..		39
..	..	..	6.00	..	..	14.00	..	..	..	..		40
..	..	..	15.00	..	..	135.65	..	40.78	..	..	N1,T3,M1	41
.	..	..	..	..	..	41.06	..	232.47	..	..		42
..	..	..	10.00	..	..	1,540.42	..	84.36	N.A.	..	T6	43
.	.	..	15.00	..	4.00	1,570.43	..	70.00	Naugachhia (N.A.)	..		44
..	..	8.00	11.00	8.00	6.00	969.13	..	50.73	Ditto (N.A.)	..		45

DEVELOPMENT BLOCK—RUPAULI

AMENITIES AND SUBDIVISION

Serial no.	Name of village with Thana no.		Educational					Medical				Drinking water	Communication	Staple food
			P	M	H	C	O	H	F	C	O			
1	2		3	4	5	6	7	8	9	10	11	12	13	14
	REVENUE THANA—DHAMDAHA—*contd.*													
46	Anjhari	(294)	2	..	..	..	..	..	..	..	..	W8,Tw10	K	R,M
47	Bijaithana	(295/1)	..	..	..	..	..	..	..	..	..	Tw1	K	R,M
48	Bijaithana	(295/2)	1	..	..	.	.	..	..	..	..	W4.Tw10,R	R	M,W
49	Bijai	(296)	1	1	..	..	..	..	..	..	..	W39,Tw39	K	R,M
50	Mohanpur Istamrar	(297)	1	1	..	..	..	..	..	..	..	W30,Tw40	K	R,M
51	Kanp	(298)	.	1	.	.	.	..	1	..	..	W10,Tw28,R	K	M,W
52	Gurgawan	(299)	..										*Uninhabited*	
53	Dobha Milik	(300)	..	..	..	.		.	..	..	..	W1	K	M,W
54	Bhikna	(301)	2	..	..	.	..	..	..	..	..	W13,Tw53	K	M,W
55	Lachhmipur Girdhar	(302)	1	..	.	..	..	..	..	..	..	W18,Tw40	K	M
		Total	44	14	8	..	1	4	2	1	1	..	..	..

NOTE : 1. Number of villages having Electricity—Nil
2. Number of village having Post Office—8
3. Number of villages having Post and Telegraph office—Nil
4. Number of villages having Telephone connection—1

LAND USE

SADAR

Forest (area in acres)	Irrigated (area in acres)					Unirrigated (area in acres)	Culturable waste (area in acres)	Area not available for cultivation (in acres)	Nearest town (distance in km.)	Market day	Remarks	Serial no.
	C	W	Tw	Tk	O							
15	16	17	18	19	20	21	22	23	24	25	26	1
200.00	..	..	10.00	..	2.00	207.31	..	213.05	Naugachhia (8)	..		46
..	..	..	..	..	..	41.00	..	..	Ditto (N.A.)	..		47
..	..	..	..	..	..	190.00	..	..	Ditto (6)	S,Th	T4	48
..	..	..	1.47	..	..	1,377.06	29.07	97.26	Ditto (9)	..		49
..	..	..	5.00	..	3.00	1,220.30	..	393.12	Ditto (12)	..		50
..	..	..	..	..	7.00	803.71	..	89.04	Ditto (15)	..	N1	51
..	..	..	..	..	..	71.04	..	5.96	..	..		52
..	..	..	..	..	..	89 49	..	4.43	Naugachhia(17)	..		53
..	..	..	8.00	..	..	1,549.47	59.20	121.00	Ditto (15)	..		54
..	88.00	..	3.08	4.00	16.00	1,910.77	..	143.06	Ditto (23)	..	N1,T1	55
200.00	1,153.00	27.00	371.25	21.00	247.50	40,244.49	232.20	11,276.42	..	..		

Serial no.	Name of village with Thana no.			Educational					Medical				Drinking water	Communication	Staple food
				P	M	H	C	O	H	F	C	O			
1	2			3	4	5	6	7	8	9	10	11	12	13	14
	REVENUE THANA—DHAMDAHA—*contd.*														
1	Nipania	(75)	*P*	..	2	1	..	..	..	..	..	..	W,Tw	K	R,W
2	Laukahi Chakla	(76)		..	..	..	..	..	..	..	..	..	W11,Tw9	K	R,W
3	Laukahi	(77/1)	*P*	..	3	..	..	..	..	..	1	..	W37,Tw32	K	R,W
4	Rustampur	(78)		..	2	..	..	..	..	..	..	..	W8,Tw5	K	R,W
5	Magurjan Milik	(79)		..	..	..	..	..	..	..	..	..	W12,Tw9	N.A.	R,W
6	Magurjan	(80)		..	1	..	..	..	..	..	..	..	W5,Tw32	K	R,W
7	Bhanga Tola	(88)		..	1	..	..	..	..	..	..	..	W,Tw	K	R,M
8	Latraha	(89)	*P*	..	1	..	..	..	..	..	..	..	W14,Tw15,Tk1	K	R,M
9	Aurahi	(91/1)	*P*	..	5	1	1	..	..	..	..	..	W30,Tw54	K	R,W
10	Aurahi Milik	(92)		..										*Uninhabited*	
11	Aurahi Milik	(93)		..										*Uninhabited*	
12	Nipania Milik	(97)		..	..	..	..	..	..	..	..	..	W,Tw	K	R,W
13	Nipania Milik	(98)		..	..	..	..	..	..	..	..	..	W,Tw	K	R,W
14	Sukhsena	(144)		..	3	1	1	..	1	..	..	..	..	W35	N.A.	R,M
15	Suksena Milik	(145)		..										*Uninhabited*	
16	Bhatotar	(146)	*P*	..	1	..	..	..	..	..	..	..	W28,Tw46,Tk2	K	R,W
17	Gauripur Arazi	(147/1)		..	..	..	..	..	..	..	..	..	W,Tw	K	R,W
18	Gauripur	(147/2)		..	..	..	..	..	..	..	..	..	W6,Tw3	K	R,M
19	Gauripur Arazi	(147/3)		..	..	..	..	..	..	..	..	..	Tw1	K	R,W
20	Gauripur Arazi	(147/4)		..	..	..	..	..	..	..	..	..	W4,Tw9	T	R,W
21	Borhi	(148)		..	..	..	..	..	..	..	..	..	N.A.	K	R,M
22	Barhara Milik	(149)		..										*Uninhabited*	
23	Barhara Milik	(150)		..										*Uninhabited*	
24	Bairbana	(151)		..	..	..	..	..	..	..	..	..	..	K,P	R,M
25	Barhari	(152)	*P*	..	3	1	1	..	..	..	..	..	W,Tw	P,T	R,W
26	Barhara Kothi	(153)		..	..	..	..	..	..	..	..	..	W,Tw7	K,T	R,W
27	Harrahi Milik	(154)		..										*Uninhabited*	
28	Harrahi	(155)		..	2	..	..	..	..	..	..	..	W,Tw	N.A.	R,W
29	Thari	(157/2)		..	1	1	..	..	..	..	..	..	W22	K,P	R,W
30	Gararia	(161)		..	..	..	..	..	..	..	..	..	W	P	R,W
31	Barhara	(162)		..										*Uninhabited*	
32	Basdeopur	(163)		..	1	1	..	..	..	1	..	..	..	W,Tw	K,P	R,W
33	Barhari	(164)		..	1	..	..	..	..	..	..	..	..	W,Tw	K,P	R,M
34	Auraha Chakla	(165)		..	..	..	..	..	..	..	..	..	..	W	K	R,M
35	Urlaha	(166)	*P*	..	..	1	..	..	..	..	..	..	..	W,Tw	K	R,M
36	Urlaha Milik	(167)		..											*Uninhabited*	
37	Maldiha	(168)	*P*	..	2	1	..	..	..	..	..	..	..	W55,Tw80,Tk3	K,P	R,W
38	Arbana Chakla	(169)		..	..	..	..	..	..	..	..	..	..	W,Tw	K	R,M
39	Patraha	(174)		..	2	..	..	..	..	..	..	..	..	W18,Tw64	K	R,M
40	Bhatsara	(196/2)	*P*	..	1	..	..	..	..	..	..	..	..	W19,Tw31,R	K	R,M
41	Deori	(314)		..	1	1	..	..	..	..	..	1	..	W21,Tw33	K	R,M
42	Bisaharia Got	(315)	*P*	..	2	1	..	..	..	..	..	..	..	W,Tw	K	R,M
43	Bidanaraen	(316)	*P*	..	1	1	1	..	..	..	..	..	..	W,Tw	K,T	R,W
44	Hanuman Nagar Chakla	(317)		..	1	..	..	..	..	..	..	..	..	W11	K	R,W
45	Chahbacha	(318)		..	2	..	..	..	..	..	..	..	..	W,Tw	K	R,W
46	Nathpur	(319)		..	1	..	..	..	..	..	..	..	..	W,Tw	K	R,W
47	Maikhand Milik	(320)		..	..	..	..	..	..	..	..	..	..	W,Tw	K	R,W
48	Maikhand Milik	(321)		..	2	..	..	..	..	..	..	..	..	W,Tw	K	R,W
49	Matihani	(322)		..	2	..	..	..	..	..	..	..	..	W3,Tw2,Tk2	K	R,W
50	Belaganj	(323)		..	..	..	..	..	..	..	..	..	..	W4,Tw3	K,T	R,W

LAND USE

SADAR

Forest (area in acres)	Irrigated (area in acres)					Unirrigated (area in acres)	Culturable waste (area in acres)	Area not available for cultivation (in acres)	Nearest town (distance in km.)	Market day	Remarks	Serial no.
	O	W	Tw	Tk	O							
15	16	17	18	19	20	21	22	23	24	25	26	1
..	922.59	..	..	..	..	960.70		508.67	Banmankhi (3)	..	N4,T1	1
..	181.63	..		..	..	66.41	..	36.82	Ditto (5)	..		2
..	442.20	..	..	..	..	1,006.52	..	428.42	Ditto (7)	W,M	N3,T1	3
..	159.24	..	..	..	..	62.70	..	51.92	Ditto (6)	..	N1	4
..	85.88	.	..	..	..	165.19	.	60.11	Ditto (5)	..		5
..	320.95		..	..	..	332.36	..	188.37	Ditto (5)	..	T4	6
..	321.25	..	24.48	..	..	791.90	..	303.10	..	..		7
..	19.12	..	..	..	..	434.84	8.85	85.16	..	..	N1	8
..	409.26	.	.	..	..	2,377.22	..	493.39	Banmankhi (N.A.)	..	N14,T2	9
..	..	.	..	..	..	47.74	..	..	..	..		10
..	..		.	.	..	45.82	..	0.24	..	..		11
..	29.10	..	.	..	..	52.08	..	17.26	Banmankhi (5)	..		12
..	13.06	..	.	..	..	25.76	..	8.39	Ditto (N.A.)	..		13
..	875.37	..	.	.	33.31	2,463.17	51.15	771.00	Ditto (N.A.)	.	M1,T4	14
..	..		.	..	..	23.00	..	..	..	..		15
..	31.23	.	.	.	..	251.15	151.10	..	Banmankhi (20)	..	N2	16
..	73.30	.	.	.	..	11.38	12.32	..	..	.		17
..	37.66	.	.	..	..	644.14	..	69.30	Purnea (45)	..		18
..	3.05	..	..	..	..	11.14	..	0.29	..	..	T1	19
..	.	..	..	..	..	124.00	..	8.00	Bihariganj (3)	..		20
..	..			..	..	8.42	..	3.51	..	.		21
..	7.84			..	..	46.14	..	3.39	..	..		22
..	..	.			..	15.00	..	..	..	..		23
..	30.14	.		..	.	67.84	..	2.06	Banmankhi (20)	.		24
..	680.00			..	..	1,297.03	..	907.97	Bihariganj (10)	.	N50,T2	25
..	13.76	.		.	..	52.83	20.25	8.10	Banmankhi (15)	..	N1	26
..	..	.	.	..	..	40.00	..	..	..	..		27
..	8.00	.	..	.	..	22.33	..	..	..	..		28
..	330.09	..	90.00	..	20.00	1,028.61	137.52	214.17	..		N1,T2	29
..	..		..	..	..	27.17	..	11.44	.	..		30
..	..	.	..	..	..	86.00	..	..	..	..		31
..	32.25	..	..	..	..	205.50	15.15	39.15	Banmankhi (20)	Th,S	N21,C1,T3	32
..	186.01	..	..	..	..	500.73	39.56	46.70	..	..		33
..	..	..	..	..	..	61.30	..	1.30	..	..		34
..	303.09	..	..	..	..	1,165.61	117.52	220.78	..	..	N2	35
..	8.00	..	30.53	..	..	14.95	..	..	..	..		36
..	232.51	..	..	..	..	1,439.26	148.19	235.97	Banmankhi (18)	..	N3,T1,M1	37
..	..	..	..	..	..	150.99	..	..	..	..		38
..	724.28	..	..	..	..	914.64	..	282.71	..	..	T1	39
..	335.27	..	..	..	..	1,151.08	.	260.75	Bihariganj (7)	..	T2,M1	40
..	843.88	..	..	..	..	1,393.01	..	374.14	..	M,Th	T,M,C1	41
..	100.83	..	..	..	..	1,400.13	..	511.02	..	..	N2,T2	42
..	452.42	..	18.00	..	..	1,267.10	..	372.41	Bihariganj (5)	S,Th	N5,T1	43
..	86.68	..	..	..	..	133.06	..	90.35	Ditto (7)	..		44
..	218.27	..	..	..	11.25	662.90	..	53.54	Ditto (6)	M,F	M2	45
..	110.18	..	..	..	..	569.61	..	201.14	Purnea (45)	..	T1	46
..	..	..	..	..	..	70.86	..	5.22	..	..		47
..	321.64	..	..	..	..	838.00	..	347.18	Bihariganj (2)	..		48
..	697.25	..	..	..	24.73	597.67	..	430.17	Ditto (7)	..	N1	49
..	..	..	..	..	..	42.42	..	1.55	Ditto (4)	..	N1	50

DEVELOPMENT BLOCK—BARAHARA

AMENITIES AND SUBDIVISION

Serial no.	Name of village with Thana no.			Educational					Medical				Drinking water	Communication	Staple food
				P	M	H	C	O	H	F	C	O			
1	2			3	4	5	6	7	8	9	10	11	12	13	14
	REVENUE THANA—DHAMDAHA—*contd.*														
51	Bela Paemu	(324/1)	*P*	..	2	1	1	..	..	..	..	1	..	W10,Tw16	K	R,M
52	Bela Paemu Milik	(324/2)		..	..	..	..	..	..	..	..	..	..	W,Tw	K	R,W
53	Gauripur Milik	(325)		..											*Uninhabited*	
54	Kamalpur	(326)	*P*	..	2	2	..	..	..	..	..	..	..	W22	K	R,M
55	Kamalpur Milik	(327)		..											*Uninhabited*	
56	Bithaili Doba	(328)		..	..	..	..	..	..	..	..	..	..	W,Tw	K	R,W
57	Bithaili Doba Jagir	(329)		..	..	..	..	..	..	..	..	..	..	W1,Tw2	K	R,M
58	Kamalpur Jagir	(330)		..	..	..	..	..	..	..	..	..	..	W4,Tw3	K	R,M
59	Bithaili Dhanpat	(331)		..	2	..	..	..	..	..	..	..	..	W64	N.A.	N.A.
60	Sahsaul	(332)		..	..	..	..	..	..	..	..	..	..	W,Tw	K	R,W
61	Mulkia	(333)		..	1	..	..	..	..	..	..	..	..	W,Tw	K	R,W
62	Dibraghani	(334)	*P*	..	1	1	..	..	1	..	..	..	..	W,Tw	K	R,W
		Total		..	**52**	**15**	**5**	..	**2**	**1**	..	**3**	..	..	..	..

NOTE : 1. Number of villages having Electricity—Nil

2. Number of villages having Post Office—14

3. Number of villages having Post and Telegraph Office—Nil

4. Number of villages having Telephone connection—Nil

LAND USE

SADAR

Forest (area in acres)	Irrigated (area in acres)					Unirrigated (area in acres)	Culturable waste (area in (acres)	Area not available for cultivation (in acres)	Nearest town (distance in km.)	Market day	Remarks	Serial no.
	C	W	Tw	Tk	G							
15	16	17	18	19	20	21	22	23	24	25	26	1
..	433.17	..	..	..	22.22	1,698.61	.	401.00	Purnea (5)	M,F	N4,T3	51
..	61.54	..	..	..	2.10	..		7.17	Bihariganj (3)	..		52
..	9.35	..	..	..	..	43.43	..	2.77	..	..		53
..	76.88	..	..	..	..	900.11	6.85	321.56	Banmankhi (15)	..		54
..	..	..	..	..	..	..	..	..	..	..		55
..	..	..	..		..	166.35	4.00	22.57	..	..		56
..	..	..	.	..	..	25.26	3.74	14.00	..	..	N1	57
..	18.68	..	..	..	..	64.24	1.62	1.21	..	..		58
..	87.30	..	..	..	..	1,349.84	23.05	130.25	..	..		59
..	421.37	.	.	..	32.41	400.88	..	209.85	Bihariganj (7)	..		60
..	302.51	..		..	317.27	180.52	.	125.48	Ditto (9)	..		61
..	750.35	..	..	.	34.15	1,246.14	..	370.20	..	T,F	N22,T4	62
..	11,808.43	..	163.01	.	497.44	31,242.79	740.87	9,261.22	..	.		

DEVELOPMENT BLOCK—BANMANKHI

AMENITIES AND

SUBDIVISION

Serial no.	Name of village with Thana no.			Educational					Medical				Drinking water	Communi-cation	Staple food
				P	M	H	C	O	H	F	C	O			
1	2			3	4	5	6	7	8	9	10	11	12	13	14
	REVENUE THANA—DHAMDAHA—contd.														
1	Dhurup Bilas	(1)		1	.		.	.	.	.	.	..	W8,Tw20	K	R,W
2	Birnagar Raghunath	(2)	..	..	..	..	.	..	..	..	..	..	W4,Tw2	K	R,W
3	Birnagar Raghunath	(3)	..	1	1	..	.	..	..	..	..	..	W1,Tw1	K	R,W
4	Maharajganj	(4)	..	..	..	..	..	..	..	..	..	..	W10,Tw12	K	R,W
5	Birnagar Raghunath Milik	(5)	..	..	..	..	..	..	..	..	..	..	W1,Tw2	K	R,W
6	Birnagar Raghunath	(6)	..	..	..	..	..	..	..	..	..	..	W1	K	R,W
7	Ekraha	(7) P	..	1	2	..	..	..	..	..	..	..	W14,Tw25,Tk2	K	R,W
8	Ekraha Milik	(8)	..											*Uninhabited*	
9	Rajnadih	(9)	..	1	..	..	..	..	..	..	..	..	W9,Tw3	K	R,M
10	Jankinagar	(10)	..	3	2	..	..	.	..	..	..	..	W15,Tw30	P	R,W
11	Brindaban	(11)	..	..	..	..	..	.	..	..	..	..	W4,Tw2	K	R,W
12	Madhuban	(12)	..	1	1	..	..	..	.	.	.	..	W35,Tw61	K,P	R,W
13	Ramnagar Milik	(13)	..											*Uninhabited*	
14	Ramnagar Pharsahi Milik	(14)	..	..	..	..	..	..	..	..	..	..	W3,Tw1	K,P	R,W
15	Ramnagar Pharsahi	(15)	..	2	1	..	..	..	..	..	..	..	W100,Tw125	P	R,W
16	Ramnagar Pharsahi Milik	(16)	..											*Uninhabited*	
17	Ramnagar Pharsahi Milik	(17)	..											*Uninhabited*	
18	Ramnagar Milik	(18)	..											*Uninhabited*	
19	Ramnagar Pharsahi Milik	(19)	..											*Uninhabited*	
20	Ramnagar Pharsahi Milik	(20)	..											*Uninhabited*	
21	Belachand Sukhia Milik	(21)	..											*Uninhabited*	
22	Belachand Sukhia	(22/1)	..	3	.	..	..	..	.	..	1	..	W53,Tw79	K,P	R,M
23	Belachand Sukhia (Radhanagar)	(22/2)	..	2	..	..	..	..	..	..	..	..	W12,Tw35	K,P	..
24	Moahania Chakla	(23) P	..	..	1	..	..	..	..	..	..	..	W18,Tw21	K	R,W
25	Belachand Sukhia Milik	(24)	..	..	..	..	..	..	..	..	..	..	W5,Tw6	K	R,M
26	Belachand Sukhia Milik	(25)	..											*Uninhabited*	
27	Belabadan Milik	(26)	.	..	..	..	..	..	.	.		..	W1,Tw4	..	..
28	Belabadan	(27)	..	1	..	..	..	..	..	..	..	..	W19,Tw19,Tk1	..	R
29	Bishunpur Bahadur	(28)	..	1	..	..	..	..	..	..	.	..	W8,Tw7,Tk1	..	R
30	Bishunpur Bahadur Milik	(29)	..											*Uninhabited*	
31	Rikabganj	(30)	..	..	..	..	..	..	..	..	.	..	W7,Tw8	..	R
32	Bhargawan Patti	(31)	..	..	..	..	..	..	..	..	..	..	W13,Tw12	N.A.	R,W
33	Pipra	(32) P	..	1	1	1	..	..	..	..	..	..	W32,Tw28,Tk4	C	R
34	Harpur Madi Milik	(33)	..											*Uninhabited*	
35	Pipra Chetan Parsad	(34)	..											*Uninhabited*	
36	Belabadan Milik	(35)	..											*Uninhabited*	
37	Harpurmadi Milik	(36)	..											*Uninhabited*	
38	Harpurmadi	(37) P	..	3	..	..	..	..	..	..	..	..	W38,Tw57	K	R,W
39	Makhnaha	(38)	..	1	..	..	..	..	..	..	..	..	W30,Tw42	K	R,W
40	Makhnaha Milik	(39)	..											*Uninhabited*	
41	Fakirana	(40)	..											*Uninhabited*	
42	Makhnaha Chakla	(41)	..	..	..	..	..	..	..	..	..	..	W2,Tw4	K	R,W
43	Makhnaha Nawabganj Chakla	(42)	..											*Uninhabited*	
44	Dharhara Milik	(43)	..											*Uninhabited*	
45	Sahorwa	(44)	..											*Uninhabited*	
46	Dharhara Munahi Chakla	(45)	..	..	..	..	..	..	..	..	..	..	W3,Tw15	K	R,W
47	Khutahari	(46)	..	..	..	..	..	..	..	..	..	..	W5,Tw3	P	R,W
48	Dharhara Milik	(47)	..											*Uninhabited*	
49	Dharhara Milik	(48)	..	..	..	..	..	..	..	..	..	..	W5,Tw3	P	R,M
50	Dharhara Milik	(49)	..	..	..	..	..	..	..	..	..	..	Tw2	P	R

LAND USE

SADAR

Forest (area in acres)	Irrigated (area in acres)					Unirrigated (area in acres)	Culturable waste (area in acres)	Area not available for cultivation (in acres)	Nearest town (distance in km.)	Market day	Remarks	Serial no.
	O	W	Tw	Tk	O							
15	16	17	18	19	20	21	22	23	24	25	26	1
..	50.00	..	..	..	..	291.91	..	..	Banmankhi (16)	..		1
..	..	..	..	..	..	24.71	..	12.29	..	..		2
..	..	..	..	..	..	49.05	..	21.46	..	..	N1	3
..	150.00	..	..	..	..	200.00	13.00	..	Banmankhi(N.A.)	T,F	N2	4
..	..	..	..	..	..	13.96	..	6.98	Ditto (16)	..		5
..	..	.	..	..	.	93.00	.	10.00	Ditto (N.A.)	.		6
7.26	682.00	..	..	..	..	1,439.10	..	80.64	Ditto (N.A.)	..	N4,M2,C2	7
..	..	..	..	..	..	46.64	..	3.84	..	..		8
..	100.00	..	..	..	..	300.00	382.00	..	Murliganj (16)	..		9
..	200.00	..	..	..	..	1,800.00	..	1,656.00	..	..	N15,T1	10
..	..	..	..	..	..	N.A.	N.A.	N.A.	Banmankhi (8)	..		11
..	500.00	.	..	..	..	250.00	..	..	..	..	N15	12
..	..	..	..	..	..	36.69	..	5.90	..	..		13
N.A.	40.00	..	..	.	..	3.00	..	..	Banmankhi(N.A.)	..	T1	14
..	1,815.36	..	16.35	..	..	3,543.11	30.25	157.93	Ditto (6)	..	N2	15
..	..	..	..	..	..	38.96	..	4.04	..	.		16
..	..	..	..	..	..	61.75	..	3.25	..	..		17
..	46.00	..	..	..	..	22.25	..	6.27	..	..		18
..	..	..	..	15.00	..	16.72	1.90	..	..	..		19
.	..	.	.	..	..	43.57	..	3.43	..	..		20
.	64.08	.	..	..	..	48.86	..	1.06	..	..		21
..	30.00	..	..	..	..	80.00	..	..	Banmankhi (8)	M,Th	N1,T3,M1,C2	22
..	..	..	..	400.00	..	870.15	..	174.85	Ditto (2)	..	N1	23
..	..	..	..	..	..	N.A.	N.A.	N.A.	Ditto (8)	..	N1	24
..	..	..	..	..	..	N.A.	N.A.	N.A.	Ditto (8)	..		25
..	..	..	..	..	..	350.00	..	..	..	..		26
..	..	..	..	..	..	84.00	..	..	Banmankhi(N.A.)	..		27
..	65.00	..	..	..	..	N.A.	..	..	Ditto (N.A.)	..		28
..	..	..	..	..	..	N.A.	N.A.	N.A.	Ditto (N.A.)	..		29
..	..	..	..	..	..	16.27	..	13.58	..	..		30
..	60.00	..	..	..	.	N.A.	N.A.	N.A.	Banmankhi(N.A.)	..		31
..	..	..	..	..	..	N.A.	N.A.	N.A.	..	..		32
..	180.00	..	..	..	..	N.A.	N.A.	N.A.	Banmankhi(N.A.)	T,W,St,S	N2,C1	33
..	..	..	..	..	..	13.61	1.09	N.A.	..	..		34
..	.	.	.	..	..	18.92	..	13.63	..	..		35
..	.	..	..	..	..	35.81	N.A.	6.67	..	..		36
.	..	..	..	..	..	43.71	N.A.	5.03	..	..		37
..	159.00	..	..	..	..	1,208.24	144.88	144.88	Banmankhi(N.A.)	..	T1	38
..	125.00	..	..	..	..	500.00	347.12	..	Ditto (9)	..		39
..	21.81	..	..	..	..	32.85	N.A.	0.96	..	..		40
..	..	..	..	..	..	98.83	3.17	..	..	.		41
..	..	..	..	..	..	56.90	21.71	..	Banmankhi (8)	..		42
..	..	..	..	..	..	92.12	..	4.88	..	..		43
..	..	.	..	..	..	29.80	N.A.	1.09	..	.		44
..	..	..	..	.	..	35.24	4.76	..	..	..		45
..	..	..	..	..	..	103.47	45.25	..	Banmankhi (8)	..		46
.	..	.	..	..	..	28.00	85.00	..	..	..		47
.	40.00	.	..	..	..	67.79	..	7.21	..	..		48
.	..	..	..	..	..	29.33	..	2.67	..	..	N1	49
..	78.00	.				82.21	.	33.49	Banmankhi (3)	.		50

DEVELOPMENT BLOCK—BANMANKHI

AMENITIES AND SUBDIVISION

Serial no.	Name of village with Thana no.			Educational					Medical				Drinking water	Communication	Staple food
				P	M	H	C	O	H	F	C	O			
1	2			3	4	5	6	7	8	9	10	11	12	13	14
	REVENUE TAHNA—DHAMDAHA—*contd.*														
51	Dharhara Milik	(50)		..	..	..	..	..	..	..	..	..	W5,Tw16	K	R,W
52	Dharhara	(51)	*P*	..	3	..	..	..	..	..	..	..	W31,Tw59	P	R,M
53	Kazi Hirdenagar	(52)	*P*	..	2	1	..	.	..	..	..	..	W66,Tw105	K	R,W
54	Harmurhi	(53)		.	1	..	..	..	..	..	..	..	W,Tw	K	R,W
55	Rasarh	(54)			2	..	.	..	.	1	.	..	W25,Tw32	K	R,W
56	Madhaipur	(55)		.	..	..	.	.	.	..	..	..	W1,Tw8,R	K,P	R,M
57	Balua Kachhari	(56)	*P*	..	4	..	..	..	..	1	.	..	W33,Tw62	P	R,M
58	Raghunathpur	(57)		.	..	1	..	.	..	.	..	..	W6,Tw31	P	R,M
59	Masuria	(58)		..	1	..	..	..	.	..	..	.	W28,Tw25	P	R,W
60	Bahora	(59)		..	2	..	..	.	.		..	..	W22,Tw91	P	R,M
61	Burhia Dhanghatta	(60)	*P*	.	..	2	1	..	.	1	..	..	.	W53,Tw154	K,P	R,W
62	Mahadeopur	(61)		..	..	..	..	..	..	..	..	..	..	W12,Tw42	K,P	R,W
63	Kosirandeotar	(62)		.	..	1	..	..	..		..	..	..	W7,Tw29	K	R,W
64	Banmankhi	(63)	*E*	..	2	1	..	..	..	..	..	1	..	W46,Tw138	K,P,T	R,W
65	Dhokardhara	(64)		.	..	..	..	..		..	.	.	..	W1,Tw8	K,T	R,M
66	Dhima	(65)		..	..	..	..	..		..	..	..	..	W4,Tw4	P,T,K	R,M
67	Dhima	(66)		..	..	..	..	..	..	..	..	..	..	W10,Tw17	P,T	R,W
68	Chakla	(67)		..	..	..	..	.	..	..	.	.	..	W1,Tw11	P	R,M
69	Banmankhi Milik	(68)	*E,t*	..	1	..	..	..	..	..		.	.	W4,Tw23	P,T	R,W
70	Pirali Chakla	(70)		.										*Uninhabited*		
71	Hanuman Nagar	(73)			1	..	..	.	..	..	..	..	..	W10,Tw35	K,T	R,M
72	Bishunpurdat	(74)	*P*	.	1	1	..	.	..	..	..	..	..	W24,Tw76	K,T	R,M
73	Magur Jan	(81)		.										*Uninhabited*		
74	Ramnagar Pharsahi Milik	(82)		..										*Uninhabited*		
75	Bibia Chakla	(83)		..	..	..	..	.	..	..	..	..	..	W1,Tw3	K	R,W
76	Ramnagar Pharsahi Milik	(84)		..	..	..	..	..	..	..	..	..	..	W1,Tw2	K	R,W
77	Rampur Tilak Milik	(85)		..	..	..	..	..	..	..	..	..	..	W2,Tw8	K	R,W
78	Rampur Tilak	(86)	*P*	..	1	..	..	..	..	..	..	..	..	W65,Tw109	K	R,W
79	Rupauli Milik	(87)		..	..	..	..	..	..	..	.	..	..	Tw1	K	R,W
80	Ladugarh	(90)	*P*	..	1	..	..	.	..	..	.	.	.	W43,Tw64	K	R,W
81	Gangaili	(99)		..	1	..	..	..	..	..		..	..	W17,Tw15	K	R,W
82	Maharajganj	(100)		..	2	..	..	..	..	..	..	..	..	W37,Tw56	K	R,W
83	Jianganj	(101)		..	3	..	..	..	..	..	..	..	..	W44,Tw78	K,P	R,W
84	Akhtiarpur	(102)		..	2	..	..	..	..	..	..	..	..	W26,Tw80	P,T	R,W
85	Manakhodawand Nagar	(103)		..	..	..	..	..	..	..	..	..	..	W8,Tw20	P,T	R,W
86	Majhua Pemraj Milik	(104)		..	..	..	..	..	..	..	..	..	..	Tw4	P	R,W
87	Majhua Pemraj	(105)	*E,P*	..	1	..	..	..	..	1	..	..	..	W26,Tw61	P,T	R,W
88	*Jianganj Milik*	*(108)*		..										*Uninhabited*		
89	Rupauli	(335)	*P*	..	5	1	..	..	..	1	..	.	..	W83,Tw134,Tk5	K	R,W
90	Sahoria Subhai Milik	(336)		..										*Uninhabited*		
91	Ubhai Ram Milik	(337)		..	1	..	..	..	..	..	..	..	..	W15,Tw25	P	R,M
92	Sahoria Subhai	(338)	*P*	..	1	1	..	..	.		..	1	..	W50,Tw11	K	R,W
93	Sahoria Subhai Milik	(339)		..										*Uninhabited*		
94	Sahoria Subhai Milik	(340)		..										*Uninhabited*		
95	Sahoria Subhai Milik	(341)		..	..	..	..	..	..	..	..	..	..	W8,Tw7	K	R,W
96	Sahoria Subhai Milik	(342)		..										*Uninhabited*		
97	Bhabhi Kumar Chakla	(343)		..	..	..	..	.	..	..	..	..	..	Tw1	K	R,W
98	Chandpur Bhagha	(344)		..	1	..	..	.	..	..	..	..	..	W8,Tw11	P	R,W
99	Sahoria Subhai Milik	(345)		..	..	..	..	..	..	..	..	..	..	W1,Tw1	K	R,W
100	Mirza Monib-beg Chakla	(346)		..	.	.	..	.	.	.	.	.	.	W4,Tw6	K,P	R,W

LAND USE

SADAR

Forest (area) in acres	Irrigated (area in acres) C	W	Tw	Tk	O	Unirrigated (area in acres)	Culturable waste (area in acres)	Area not available for cultivation (in acres)	Nearest town (distance in km.)	Market day	Remarks	Serial no.
15	16	17	18	19	20	21	22	23	24	25	26	1
..	..	..	5.00	..	..	26.00	..	10.00	Banmankhi (N.A.)			51
..	800.00	..	..	..	..	400.17	..	200.53	..	..	T2,C3	52
..	..	..	..	..	2,000.00	1,758.25	..	870.75	Banmankhi (6)	..	N2,T3,M1,C1	53
50.00	670.00	..	..	..	..	32.00	50.00	..	Ditto (N.A.)	..		54
110.00	1,385.25	..	..	..	..	46.75	135.00	..	Ditto (N.A.)	..	N1	55
..	200.00	..	..	..	..	269.79	..	56.29	Purnea (1)	..		56
..	150.00	2.00	17.00	..	..	3,431.00	40.00	..	Forbesganj (N.A.)	Th, S	T4,M1	57
..	75.00	..	4.00	..	..	521.00	2.00	..	Ditto (N.A.)	..	N1,T1	58
..	200.00	25.00	..	6.00	..	..	240.00	..	Banmankhi (16)	..	N1,T1,C1	59
..	..	..	..	..	..	N.A.	N.A.	N.A.	Ditto (11)	..	N4	60
..	1,300.00	..	..	..	..	1,337.39	600.00	382.61	Ditto (9)	W,St	N4,T6	61
..	50.00	..	30.00	..	..	620.00	15.00	149.24	Ditto (6)	..		62
..	10.00	..	..	..	..	390.00	10.00	135.00	Ditto (5)	..		63
..	385.00	15.00	30.00	..	20.00	1,450.00	205.00	282.64	Ditto (2)	T,F,S,T	N19,T2	64
..	70.00	..	..	..	..	2.00	3.25	5.00	Ditto (1)	..	N1	65
..	30.00	..	..	..	..	35.00	4.00	1.00	Ditto (2)	..		66
..	25.00	..	..	..	..	15.00	21.00	5.13	Ditto (N.A.)	..	N2,T1,C1	67
..	50.00	..	..	..	..	23.51	20.00	2.49	Ditto (N.A.)	..		68
..	20.00	..	..	..	..	20.00	15.00	6.01	Ditto (N.A.)	..	N10,T1,M1,C2	69
..	..	..	..	..	..	N.A.	N.A.	..	..	..		70
..	..	..	..	..	..	404.00	93.74	39.26	Banmankhi (2)	..	N3	71
..	200.00	..	..	..	..	565.00	190.74	103.00	..	..	N8,M1	72
..	..	..	..	..	..	36.43	..	4.20	..	..		73
..	..	..	..	..	..	170.32	6.68	..	..	..		74
..	..	..	..	..	..	46.99	..	2.00	Banmankhi (8)	..		75
.	..	..	..	..	..	46.05	..	0.95	Ditto (8)	..		76
..	..	..	..	..	N.A.	N.A.	N.A.	N.A.	..	..		77
..	450.00	..	..	..	..	2,106.42	256.50	256.50	Banmankhi (13)	..		78
..	40.56	..	..	..	..	N.A.	2.00	24.00	..	..		79
..	432.30	..	..	..	..	745.05	80.15	143.50	..	W,St		80
..	100.00	..	..	..	..	815.09	..	164.80	Banmankhi (3)	..	N2,T2	81
..	200.00	..	..	..	..	1,300.00	..	667.85	Ditto (6)	..	N3	82
56.00	850.00	..	3.00	..	8.00	2,123 27	144.00	1,412.04	Ditto (8)	..	N1,T1	83
..	100.00	..	..	..	5.00	1,845.00	100.00	250.00	Ditto (11)	F,S	N2,T2,M1.	84
..	150.00	..	..	..	..	300.00	15.00	60.00	Ditto (11)	..	N2,T2	85
..	..	..	..	..	..	71.23	..	15.07	Ditto (11)	..		86
..	100.00	..	..	..	..	425.00	30.00	41.00	Ditto (N.A.)	Th,S	N15,T3,M2,C1	87
..	14.00	..	..	..	..	14.54	..	13.21	..	..		88
..	2,000.00	..	5.00	5.00	..	1,245.12	1,308.24	436.64	Murliganj (N.A.)	W,S	N5,T3	89
.	..	..	..	..	..	44.34	..	4.03	..	..		90
N.A.	..	..	..	..	..	96.10	..	11.18	..	..	N5	91
..	441.21	8.00	..	2.00	15.00	1,735.09	155.45	425.03	Murliganj (6)	..		92
..	..	.	..	..	..	..	..	..	..	..		93
..	..	..	..	..	..	..	..	..	..	..		94
..	..	..	..	..	..	40.00	5.00	6.00	Murliganj (N.A.)	..		95
..	..	..	..	..	..	25.75	1.16	..	..	..		96
..	..	..	..	..	..	70.00	..	7.00	Murliganj (N.A.)	..		97
..	30.00	..	..	..	..	40.00	..	13.90	Ditto (2)	..		98
..	15.00	..	..	..	36.00	31.00	4.00	15.00	Ditto (N.A.)	..		99
..	35.00	..	..	..	..	45.00	5.00	7.00	Ditto (N.A.)	..		100

DEVELOPMENT BLOCK—BAMANKHI

AMENITIES AND

SUBDIVISION

Serial no.	Name of village with Thana no.			Educational					Medical				Drinking water	Communication	Staple food
				P	M	H	C	O	H	F	C	O			
1	2			3	4	5	6	7	8	9	10	11	12	13	14
	REVENUE THANA—DHAMDAHA—*concld.*														
101	Srinagar Badh	(347)		..	..	..	..	..	..	..	..	..	W1,Tw2	P	R,W
102	Sahoria Subhai Milik	(348)		..										*Uninhabited*	
103	Jhangar Tola	(349)		..	1	..	..	..	..	..	..	..	W12,Tw15	P	R,W
104	Chandpur Bhagha Milik	(350)		..	..	..	..	..	..	..	..	..	W,Tw	K	R
105	Chandpur Bhagha	(351)		..	2	1	..	..	..	..	..	..	W,Tw	P	R
106	Chandpur Bhagha Milik	(352)		..										*Uninhabited*	
107	Naulakhi	(353)		..	2	..	..	..	..	..	..	..	W43,Tw38	K	R,M
108	Gangapur	(354)	*P*	..	1	1	..	..	..	..	..	..	W15,Tw25	P	R,W
109	Naulakhi Milik	(355)		..	..	..	..	..	..	..	..	..	W7,Tw3	K	R,M
110	Naulakhi Milik	(356)		..										*Uninhabited*	
		Total		..	67	20	2	..	..	5	..	3	..	..	..	..

NOTE : 1. Number of villages having Electricity—3

2. Number of villages having Post Office—15

3. Number of villages having Post and Telegraph Office—Nil

4. Number of villages having Telephone connection —1

LAND USE

SADAR

Forest (area in acres)	Irrigated (area in acres)					Unirrigated (area in acres)	Culturable waste (area in acres)	Area not available for cultivation (in acres)	Nearest town (distance in km.)	Market day	Remarks	Serial no.
	C	W	Tw	Tk	O							
15	16	17	18	19	20	21	22	23	24	25	26	1
..	225.00	..	..	..	..	50.00	..	..	..	..		101
..	..	..	..	..	..	50.00	..	..	..	..		102
..	500.00	..	2.00	..	1.00	374.00	..	100.00	..	..		103
..	5.00	..	..	..	..	65.21	0.64	2.13	Murliganj (5)	..		104
..	450.00	..	10.00	5.00	5.00	2,130.00	872.61	177.78	Ditto (5)	St	N2,T3	105
..	..	..	..	..	..	59.40	3.58	..	..	..		106
..	..	..	..	..	..	N.A.	N.A.	N.A.	Murliganj (5)	..	N1,T1,C1	107
..	200.00	..	..	..	..	1,000.00	N.A.	N.A.	..	..	M1	108
N.A.	9.00	..	..	..	..	N.A.	N.A.	N.A.	Murliganj (6)	..		109
..	..	..	..	..	..	..	..	..	..	..		110
223.26	16,364.57	50.00	122.85	433.00	2,090.00	40,693.79	5,714.87	8,891.79	..	..		

DEVELOPMENT BLOCK—KASBA

AMENITIES AND SUBDIVISION

Serial no.	Name of village with Thana no.			Educational					Medical				Drinking water	Communication	Staple food
				P	M	H	C	O	H	F	C	O			
1	2			3	4	5	6	7	8	9	10	11	12	13	14
	REVENUE THANA—PURNEA—*contd.*														
1	Sadhauli Khurd	(143)		..	..	..	..	..	..	..	..	..	W5,Tw35	P	R,W
2	Sara Bathna	(144)		..	..	..	..	..	..	..	..	..	W8,Tw19	P,K,C	R,W
3	Phul Banaili	(145)		..										*Uninhabited*	
4	Banaili	(150/3)		..	1	..	..	..	..	..	..	..	W5,Tw65,Tk5	..	R,W
5	Banaili	(150/4)		..	..	..	..	..	..	..	..	..	W5,Tw50	K	R,W
6	Dimia	(157)		..	1	2	..	..	..	..	..	..	W29,Tw78	K,C	R,W
7	Baghua	(158)		..	..	..	..	..	..	..	..	..	W9,Tw10	K,C	R,W
8	Matiarpur	(159)		..	..	..	..	..	..	..	..	..	W2,Tw18	K,C	R,W
9	Hakka	(160)		..	..	..	..	..	..	..	..	..	Tw1	K	R,W
10	Bathna	(161)	*P*	..	1	1	..	..	..	..	..	..	W29,Tw29	K	R,W
11	Nij Gehuma	(162)		..	1	..	..	..	..	..	..	..	W5,Tw11	..	R,W
12	Gehuma	(163)		..	..	..	..	..	..	..	..	..	W3,Tw18	K,T	R,W
13	Kankhudia	(164)		..	1	..	..	..	..	..	..	..	W3,Tw5	T	R,W
14	Harchandpur	(165)	*E*	..	1	..	..	..	..	..	..	..	W20,Tw126	K,T	R,W
15	Mahiarpur	(166)		..	..	..	..	..	..	..	..	..	W3,Tw17	T	R,W
16	Khalware	(167/1)		..	..	..	..	..	..	..	..	..	W1,Tw	..	R,W
17	Khalware	(167/2)		..										*Uninhabited*	
18	Dhangawan Kankhudia	(168)		..	..	..	..	..	..	..	..	..	W10,Tw13	..	R,W
19	Ahilgaon	(169)		..	1	..	..	..	..	..	..	..	W1,Tw5,Tk1	K,C	R,W
20	Bijalia	(170)		..	..	..	..	..	..	..	..	..	W16,Tw23	K,C	R,W
21	Sarsauni	(171)		..	..	1	..	.	..	..	..	..	W10,Tw29	K,C	R,W
22	Bharaili	(172)		..	1	..	..	..	..	..	..	..	W8,Tw71	K	R,W
23	Dihia	(173/1)		..	..	..	..	..	..	..	..	..	W14,Tw20,Tk2	K,C	R,W
24	Dihia	(173/2)		..	..	..	..	..	..	..	..	..	W1,Tw5	..	R,W
25	Bhatgawan	(174)		..	..	..	..	..	..	..	..	..	W11,Tw17	..	R,W
26	Matkopa	(175)		..	..	..	..	..	..	..	..	..	W1,Tw14	K	R,W
27	Kamraili	(176)		..	..	..	..	..	..	..	..	..	Tw5	K	R,W
28	Sadhauli	(177/1)		..	..	..	..	..	..	..	..	..	W9,Tw28	..	R
29	Sadhauli	(177/2)	*P*	..	..	1	..	..	..	..	..	..	W15,Tw48	K	R,W
30	Gurhi	(178)		..	1	..	..	..	1	..	..	..	W25,Tw54	..	R,W
31	Dhusmar	(179/1)		..	..	..	..	..	..	..	..	..	W7,Tw17	K	R,W
32	Dhusmar	(179/2)		..										*Uninhabited*	
33	Ratauli	(180)		..	1	..	..	..	..	..	..	..	W4,Tw11	K	R,M
34	Dukrail	(181)		..	..	..	..	..	..	..	..	..	W6,Tw14	K,T	R,W
35	Chak	(182)		..	..	..	..	..	..	..	..	..	W9,Tw37	T	R,W
36	Sauntha	(183)		..	1	..	..	..	..	..	..	..	W7,Tw15	..	R,W
37	Saraunchia	(184)		..	1	..	..	..	..	..	..	..	W6,Tw6	T	R,W
38	Semaria	(185)		..	1	..	..	..	..	..	..	..	W18,Tw35	K,T	R,W
39	Ghordaur	(186)	*E,T,t*	..	..	..	..	..	..	..	..	..	W66,Tw10	K,T	R,W
40	Saraunchia	(187)		..	..	..	..	..	..	..	..	..	Tw1	K,T	R,W
41	Baisa	(188)		..	1	..	..	..	..	..	..	..	W8,Tw52	K,T	R,W
42	Jalalgarh	(189)	*E,P*	..	1	1	1	..	..	..	1	..	W15,Tw48	P,T	R,W
43	Hansi	(190)		..	..	1	..	..	..	..	..	..	W35,Tw38	..	R,W
44	Dansar	(191)		..	..	..	..	..	..	..	..	..	W5,Tw23	K	R,W
45	Bisnatha	(192)		..	..	..	..	..	..	..	..	..	W7,Tw29	K	R,W
46	Bhataili	(193)		..	1	..	..	..	..	..	..	..	W14,Tw50,Tk2	K	R,W
47	Ekamba	(194)	*P*	..	1	1	..	..	..	..	..	..	W55,Tw138	K,C	R,W
48	Kataili	(195)		..	1	..	..	..	..	..	..	..	W7,Tw33	K	R,W
49	Hafania	(196)		..	..	..	..	..	..	..	..	..	W4,Tw15	C	R,W
50	Hafania	(197)		..	..	..	..	..	..	..	..	..	W2,Tw5	..	R,W

LAND USE

SADAR

Forest (area in acres)	Irrigated (area in acres)					Unirrigated (area in acres)	Culturable waste (area in acres)	Area not available for cultivation (in acres)	Nearest town (distance in km.)	Market day	Remarks	Serial no.
	C	W	Tw	Tk	O							
15	16	17	18	19	20	21	22	23	24	25	26	1
..	..	..	..	..	.	289.99	5.81	9.10	Kasba (8)	..		1
..	..	..	..	..	.	374.56	38.88	24.33	Purnea (12)	W,S	N2	2
..	..	..	..	..	..	145.06	..	2.30	..	..		3
..	..	..	..	..	..	445.42	114.27	78.95	..	..	M2,T2	4
..	..	..	..	..	.	215.54	8.31	11.21	Purnea (15)	T,St		5
..	15.18	..	..	.	..	1,051.12	10.22	240.53	..	..		6
..	148.33	..	..	..	..	213.07	4.22	151.06	..	..		7
..	139.61	..	..	..	..	347.37	..	.	.	..		8
..	..	.	..	..	..	86.22	..	..	..	..		9
..	..	.	..	..	4.18	225.31	117.23	12.10	..	..		10
..	..	..	..	..	..	650.36	30.00	70.03	..	..	N2	11
..	..	..	..	.	..	370.37	55.00	50.52	..	..	N1	12
..	40.00	..	..	.	..	369.07	50.03	3.10	..	..		13
..	204.15	..	..	..	..	161.00	50.00	50.00	..	..	N15,M1	14
..	20.51	..	..	..	..	221.13	5.90	13.04	..	..		15
..	10.00	..	..	..	..	165.37	1.03	5.17	..	..		16
..	..	.	..	..	..	15.31	0.10	0.60	..	.		17
..	..	..	..	..	..	359.22	30.04	5.04	..	..		18
..	..	..	..	..	..	367.97	40.06	..	..	..		19
..	219.30	..	..	..	.	121.83	37.32	50.27	..	..		20
..	244.12	..	..	..	..	134.41	15.63	70.22	..	..		21
..	..	..	..	..	5.00	968.06	8.60	250.96	..	..	T1	22
..	2.00	..	..	..	..	525.00	8.50	222.98	..	..	T1,M2	23
..	..	..	..	..	..	18.92	8.50	6.13	..	..		24
..	234.79	..	..	..	..	602.59	15.28	200.16	..	..	M1	25
..	..	..	..	..	..	768.69	62.19	85.59	..	..		26
..	..	..	..	..	..	113.37	5.89	7.29	..	..		27
..	..	..	..	..	..	366.88	10.43	40.21	Kasba (12)	..		28
..	..	..	..	..	..	403.20	31.91	45.86	..	..	T1	29
..	..	..	..	..	..	817.91	95.82	98.34	Kasba (N.A.)	..		30
25.00	..	..	..	..	..	212.76	10.49	51.13	..	..		31
..	..	..	..	..	..	18.49	0.77	..	..	..		32
..	..	..	..	..	..	109.42	13.30	23.42	Kasba (N.A.)	..		33
..	52 06	..	10.00	..	..	457.64	3.02	10.68	..	..		34
..	76.01	..	5.00	..	..	882.95	50.22	90.78	..	M,F	N6,M1	35
.	5.00	..	..	..	..	478.00	55.39	31.30	..	..	N1	36
..	..	..	..	..	..	326.00	6.00	68.00	Kasba (5)	..	N1	37
..	10.00	..	..	..	..	522.87	42.33	72.99	Do. (5)	..	N7,M1	38
..	..	..	5.50	..	..	70.13	4.25	89.69	Do. (5)	S,W	N20,M1,C3,T1	39
..	..	..	..	..	..	217.03	11.00	9.93	Do. (5)	..		40
..	7.10	..	..	..	..	900.27	137.25	355.39	..	Th		41
..	50.67	..	..	..	48.00	1,257.81	197.50	341.78	..	..	N56,T3,M1,C1	42
..	106.02	..	..	..	..	866.82	67.29	181.97	..	..		43
..	568.73	..	16.06	..	..	535.52	26.88	176.76	Purnea (24)	..		44
..	169.61	..	11.08	..	..	78.46	3.76	29.09	..	..		45
..	259.35	..	11.29	..	..	208.85	8.10	37.00	..	..	M1	46
..	452.53	..	7.88	..	20.00	1,513.56	15.81	222.25	..	..	N6,M1,T1	47
..	154.50	..	8.03	..	..	53.41	5.53	15.50	Purnea (14)	..		48
..	69.98	..	4.88	..	..	35.93	3.45	8.49	Ditto (21)	..	N1,T1	49
..	52.46	..	..	..	..	81.18	2.12	9.96	Ditto (21)	..		50

DEVELOPMENT BLOCK—KASBA

AMENITIES AND

SUBDIVISION

Serial no.	Name of village with Thana no.			Educational					Medical				Drinking water	Communication	Staple food
				P	M	H	C	O	H	F	C	O			
1	2			3	4	5	6	7	8	9	10	11	12	13	14
	REVENUE THANA—PURNEA—*contd.*														
51	Dumra	(198)		..	..	..	..	..	..	..	..	..	W6,Tw8	K,C	R,W
52	Nishara	(199)		..	..	..	..	..	..	..	..	..	W6,Tw6,Tk1	K,C	R,W
53	Ramdaili	(200)		..	1	..	..	1	..	..	..	..	W23,Tw10	K,C	R,W
54	Pora	(201)		..	..	..	..	..	..	..	..	..	W11,Tw11	..	R,W
55	Jahangirpur	(202)		..	1	..	..	..	..	..	..	..	W9,Tw8	..	R,W
56	Shahpur	(203)		..	..	..	..	..	..	..	..	..	W1	..	R,W
57	Dhathaghat	(204)		..	..	..	..	..	..	..	..	..	W8,Tw1	..	R,W
58	Kundaley	(205)		..	1	..	..	..	..	..	..	..	W19,Tw25	K	R,W
59	Gargata Narharia	(206)		..	1	..	..	..	..	..	..	..	W8,Tw15	K	R,W
60	Gargata Bishunpur	(207)		..	..	..	..	.	..	..	.	..	W4,Tw9	K	R,W
61	Jalkar	(208)		..	..	..	..	..	..	..	..	..	W10,Tw3	..	R,W
62	Bochgaon	(209)		..	1	..	..	..	..	..	..	..	W30,Tw20	K	R,W
63	Girda	(210)		..	1	..	..	1	..	..	1	..	W5,Tw6	K	R,W
64	Begampur	(211)		..	2	..	..	..	..	..	..	..	W27,Tw37	K	R,W
65	Bishunpur	(212)		..	..	..	..	.	..	..	..	..	W19,Tw28	K	R,W
66	Sapa	(213)		..	..	..	..	..	..	..	..	..	W2,Tw3	..	R,W
67	Deodha	(214)		..	1	..	..	..	..	..	..	..	W11,Tw27	K	R,W
68	Junhari	(215)		..	1	..	..	..	..	..	..	..	W28,Tw32	K,C	R,W.
69	Pokharia	(216)		..	..	..	..	..	..	..	..	..	W6,Tw7	K	R,W
70	Mekhar Khamaili	(217)		..	..	..	..	..	..	..	..	..	W15,Tw3	K	R,W
71	Dabaili Biswaspur	(218)		..	..	..	..	..	..	..	..	..	W25,Tw20	K	R,W
72	Bathna	(219)		..										*Uninhabited*	
73	Malharia	(220)		.	1	..	..	..	..	..	..	..	W49,Tw27	P,K	R,W
74	Badla	(221)		..	..	..	..	..	..	..	..	..	W1	K,C	..
75	Saraunchia	(222)	*E*	..	1	..	1	..	..	..	..	..	W4,Tw33	P	R,W
76	Sarra	(223/1)	*E*	..	1	1	..	..	..	..	..	..	W14,Tw59	K,T	R,W
77	Sarra	(223/2)		..	..	..	..	..	..	..	..	..	W1,Tw7	T,K	R,W
78	Baraitha	(224)		..	1	..	..	..	..	..	..	..	W7,Tw15	K	R,W
79	Tikapur	(226)		..	1	..	..	..	..	..	..	..	W,Tw	K	R,W
80	Mohani	(227)		..	1	..	..	..	..	..	..	..	W2,Tw15	K	R,W
81	Bhamra	(228)		..	..	1	..	..	..	..	..	..	W7,Tw19	K	R,W
82	Lagan	(229)		..	..	..	..	..	..	..	..	..	W6,Tw20	K	R,W
83	Mahthaur	(230)	*P*	..	..	..	..	1	..	..	..	..	W11,Tw27	K	R,W
84	Kamalpur	(231)		..	..	..	..	..	..	..	..	..	W5,Tw10	K	R,W
85	Betauna	(232)	*P*	..	1	..	..	..	..	..	..	..	W6,Tw26	K	R,W
86	Fatehpur	(244)		..	2	..	..	..	..	..	..	..	W18,Tw16	P,K	R,W
87	Alampur	(245)		..	..	..	..	..	..	..	..	..	W4	K,P	R,W
88	Puparia	(246)		..	1	..	..	..	..	..	..	..	W1,Tw2	P,K	R,W
89	Ujialpur Ghorghat	(251)		..										*Uninhabited*	
90	Basantpur	(252)		..	1	..	..	..	..	..	..	..	W16,Tw27	K	R,W
91	Sabdalpur	(253)		..	..	1	..	..	1	..	..	..	W16,Tw19	K	R,W
92	Shikarpur	(260)		..	1	..	..	..	..	..	..	..	W27,Tw13	K	R,W
93	Deari	(262)		..	..	..	..	..	..	..	..	..	W9,Tw2	K	R,W
94	Kulasundar	(263)		..	..	..	..	..	..	..	..	..	W1,Tw4	K	R,W
95	Kula Bhagwati	(264)		..	..	..	..	..	..	..	..	..	W1,Tw6	K	R,W
96	Kula Khas	(265)		..	1	..	..	..	..	..	..	..	W19,Tw39	K	R,W
97	Murad Bag	(266)		..	..	..	..	..	..	..	..	..	N.A.	..	..
98	Lalharia	(267)		..	..	..	..	..	..	..	..	..	W10,Tw14	K	R,W
99	Kanwa Para	(268)		..	..	..	..	..	..	..	..	..	W7,Tw21	K	R,W
100	Khagjana	(269)		..	..	..	..	..	..	..	..	..	Tw2	K	R,W

LAND USE

SADAR

Forest (area in acres)	Irrigated (area in acres)					Unirrigated (area in acres)	Culturable waste (area in acres)	Area not available for cultivation (in acres)	Nearest town (distance in km.)		Market day	Remarks	Serial no.
	C	W	Tw	Tk	O								
15	16	17	18	19	20	21	22	23	24		25	26	1
..	102.70	..	..	..	..	223.02	4.86	42.83	..		..	N1,T1	51
..	82.30	..	..	..	..	309.13	5.06	24.50	..		..	C1	52
..	40.06	..	6.20	..	10.00	376.42	5.30	35.73	Kasba	(10)	..		53
..	43.12	..	..	..	18.10	123.38	2.25	24.13	..		..	M1,T1	54
..	21.50	..	..	..	..	366.61	8.75	56.28	..		..		55
..	..	..	..	..	32.16	124.34	3.56	13.70	Kasba	(N.A.)	..		56
..	..	..	..	..	..	169.73	2.58	20.40	Do.	(N.A.)	..		57
..	..	..	..	..	5.00	607.02	18.94	74.99	Do.	(15)	..	N2	58
..	..	..	..	..	..	233.90	1.88	26.17	Do.	(16)	..		59
..	..	..	..	..	..	178.38	2.15	24.43	Do.	(16)	..		60
..	..	..	..	..	..	179.89	1.89	27.18	Do.	(15)	..	N1	61
..	..	..	..	..	5.00	1,030.44	19.50	150.47	..		..		62
..	..	..	..	..	3.00	118.34	1.38	11.32	Kasba	(9)	T,St	N1	63
..	..	..	..	..	..	681.45	15.34	51.65	..		Th,S		64
..	50.00	..	..	..	..	491.97	14.00	50.10	..		..		65
..	38.23	..	..	..	..	208.05	17.29	69.94	..		..		66
..	129.00	..	..	..	..	289.92	9.67	31.32	..		..	N1,M1	67
..	..	..	..	..	..	428.27	2.51	52.18	Kasba	(8)	..		68
..	..	..	..	4.00	..	297.60	10.26	15.95	Do.	(8)	..		69
..	..	..	..	..	..	499.04	59.26	208.06	..		..		70
..	..	..	..	..	..	680.61	60.05	100.69	Kasba	(6)	M,Th		71
..	..	..	..	..	..	167.69	..	..	..		..		72
..	290.00	..	..	..	..	649.11	16.70	151.62	..		..	N6,M1,C1,T1	73
..	61.00	..	..	..	..	36.87	0.71	110.08	..		..		74
..	..	..	10.00	..	..	287.74	11.80	67.19	Kasba	(N.A.)	..	N4	75
..	..	..	..	..	..	337.41	56.63	162.81	Do.	(5)	..	N4	76
..	..	..	..	..	..	392.19	4.83	227.91	Do.	(5)	..	N2	77
..	5.00	..	8.40	..	..	1,175.49	46.48	217.62	Do.	(5)	..		78
..	..	..	..	..	..	170.67	11.23	164.72	Do.	(5)	..		79
..	8.50	..	..	..	..	1,570.00	268.15	281.54	Do.	(6)	..		80
..	..	..	..	..	..	714.57	8.86	60.60	Do.	(9)	..		81
..	..	..	..	..	..	710.19	14.65	40.42	Do.	(9)	..		82
..	..	..	..	..	..	686.82	19.56	90.36	Do.	(9)	..	N1	83
..	..	..	..	..	..	225.66	4.01	40.33	Do.	(9)	..		84
..	..	..	..	..	..	626.76	246.45	270.79	Do.	(9)	..		85
..	..	..	..	..	..	..	..	..	..		..		86
..	97.43	..	..	..	..	6.37	7.06	1.71	Kasba	(3)	T,F		87
..	..	..	..	..	..	603.19	12.58	75.00	Do.	(2)	T,F		88
..	10.80	..	..	..	..	109.53	0.70	..	..		..		89
..	441.28	..	..	..	..	135.73	35.15	54.05	Kasba	(3)	..		90
..	375.67	..	..	..	..	1,011.40	28.22	190.24	Do.	(6)	St		91
..	164.08	..	..	..	..	436.21	14.30	55.32	Do.	(3)	St		92
..	217.62	..	..	..	..	366.45	14.21	26.42	Do.	(3)	..		93
..	246.43	..	..	..	..	79.03	7.82	10.21	Do.	(3)	..		94
..	151.13	..	..	..	..	12.25	6.65	12.25	Do.	(3)	..		95
..	398.18	..	..	..	..	313.06	20.69	50.57	Do.		..		96
..	62.02	..	..	..	..	10.00	2.93	2.07	Do.	(5)	..		97
..	302.21	..	..	..	..	136.35	10.67	73.02	Do.	(2)	..		98
..	290.20	..	1.50	..	..	345.10	10.42	20.03	Do.	(5)	..		99
..	..	..	..	..	..	313.71	0.96	12.98	..		..		100

DEVELOPMENT BLOCK—KASBA

AMENITIES AND SUBDIVISION

Serial no.	Name of village with Thana no.		Educational					Medical				Drinking water	Communication	Staple food
			P	M	H	C	O	H	F	C	O			
1	2		3	4	5	6	7	8	9	10	11	12	13	14
	REVENUE THANA—PURNEA—*concld.*													
101	Ratan Soti	(270)	..	..	..	..	..	..	..	..	..	W1,Tw7	K	R,W
102	Lakhna	(271)	..	2	..	..	..	..	..	..	..	W48,Tw29	..	R,W
103	Agaganj	(272)	..	..	..	..	..	..	..	..	..	..	K	R,W
104	Kadwa	(273)	.	1	..	..	..	..	..	..	..	W28,Tw17	..	R,W
105	Jagaili	(274)	.										*Uninhabited*	
106	Babhangawan	(275)	..	..	..	..	..	.	..	..	..	..	W2,Tw4	K	R,W
107	Sanjheli	(276)	..	1	..	..	..	..	..	..	..	..	W33,Tw13	K	R,W
108	Pakaria	(281)	.	..	..	..	..	..	..	..	..	..	W14,Tw2	K	R,W
		Total	..	45	11	2	..	4	1	..	2	..	..	..	..

NOTE : 1. Number of villages having Electricity—5

2. Number of villages having Post Office—6

3. Number of villages having Post and Telegraph Office—1

4. Number of villages having Telephone connection—1

LAND USE

SADAR

Forest (area in acres)	Irrigated (area in acres)					Unirrigated (area in acres)	Culturable waste (area in acres)	Area not available for cultivation (in acres)	Nearest town (distance in km.)		Market day	Remarks	Serial no.
	C	W	Tw	Tk	O								
15	16	17	18	19	20	21	22	23	24		25	26	1
..	..	..	..	..	..	402.75	2.44	15.60	..		..		101
..	..	..	..	..	..	1,108.68	84.22	348.55	Kasba	(6)	..		102
.	..	..	..	..	..	80.00	5.80	7.15	..		..		103
..	.	..	..	..	..	93.38	2.50	8.15	Kasba	(5)	..		104
..	.	..	..	..	..	40.40	35.50	10.15	..		..		105
..	..	..	..	..	..	84.70	3.17	7.45	Kasba	(15)	..		106
..	..	.	..	46.58	..	724.06	32.80	220.18	Purnea	(21)	.		107
..	..	.	..	..	..	160.08	5.35	30.05	Kasba	(6)	..		108
25.00	6,934.47	..	105.82	50.58	150.44	41,682.53	2,846.31	7,860.36	..		..		

DEVELOPMENT BLOCK—BAISA

AMENITIES AND

SUBDIVISION

Serial no.	Name of village with Thana no.			Educational					Medical				Drinking water	Communication	Staple food
				P	M	H	C	O	H	F	C	O			
1	2			3	4	5	6	7	8	9	10	11	12	13	14
	REVENUE TAHNA—AMOUR														
1	Kanimaldahi	(5)		..	..	..	..	..	..	..	..	..	Tw4	R	R,W
2	Bhatwar	(8)		1	..	..	..	..	..	..	..	..	W2,Tw11	K	R
3	Dharambari	(9)		1	..	..	..	..	..	..	..	..	W5,Tw4	K	R,W
4	Arhal	(10)		..	..	..	..	..	..	..	..	..	W5,Tw5	K	R,W
5	Pokharia	(11)		1	..	..	..	..	..	..	..	..	W8,Tw3	K	R,W
6	Patugaon	(12)		..	..	..	..	..	..	..	..	..	W6,Tw7	K	R,W
7	Pagla	(13)		1	..	..	..	..	..	..	..	..	W3,Tw8,R	K	R
8	Singhari Kol	(14)		..	..	..	..	..	..	..	..	..	W1,Tw3	K	R
9	Singhari	(15)		..	..	..	..	..	..	..	..	..	W5,Tw7	K	R
10	Khapra	(16)		1	..	..	..	..	..	..	..	..	W9,Tw4,Tk1	K	R
11	Panki Arazi	(17)		..	..	..	..	..	..	..	..	..	W10,Tw2	K	R,W
12	Chunamari	(18)		1	..	..	..	..	..	..	..	..	W10,Tw2	K	R,W
13	Kanphulia	(19)	*P*	1	..	..	..	..	..	..	..	..	W7,Tw15	K	R,W
14	Ukusbhasa	(20)		..										*Uninhabited*	
15	Abhaipur	(21)		..	..	..	..	..	..	..	..	..	Tw	K	R
16	Sonapur	(22)		1	..	..	..	..	..	..	..	..	W,Tw	K	R
17	Asja	(23)		..										*Uninhabited*	
18	Ranihat	(24)		..										*Uninhabited*	
19	Baliatoli	(25)		..										*Uninhabited*	
20	Sila Raghunathpur	(26)		1	..	..	..	..	..	..	..	..	W5,Tw4	K	R,W
21	Panki Milik	(27)		1	..	..	..	..	..	..	..	..	W10,Tw8	K	R
22	Titiha	(28)		1	..	..	..	..	..	..	..	..	W,Tw3,R	K	R
23	Bhakurmari	(29)		..										*Uninhabited*	
24	Bochagari	(30)		1	..	..	..	..	..	..	..	..	W,Tw	K	R
25	Hariakhal	(31)		..	..	..	..	..	..	.	..	.	..	K	R
26	Nehuri	(32)		..	..	..	..	..	..	..	..	..	W,Tw	K	R
27	Pipaltora	(33)		1	..	..	..	..	..	..	..	..	W	K	R
28	Bairgachhi	(34)		..	..	..	..	..	..	..	..	..	..	K	R
29	Kolaka	(35)		..	..	..	..	..	..	..	..	..	W,Tw	K	R
30	Asiani	(38)		1	..	..	..	..	..	..	..	..	W20,Tw10	K	R
31	Sepokwanagar	(39)		..	..	..	..	..	..	..	..	..	W3,Tk2	K	R,W
32	Hingua	(40)		..	..	..	..	..	..	..	..	..	W2,Tw2	K	R,W
33	Sukarna	(41)		..	..	..	..	..	..	..	..	.	W13,Tw1	K	R,W
34	Mirzapur	(42)		1	..	..	..	..	..	..	..	..	W17,Tw11	K	R,W
35	Satbhita	(43)		..	..	..	..	..	..	..	..	..	W9,Tw2	K,P	R
36	Bhusabari	(44)		..	..	..	..	..	..	..	..	..	W19,Tw9	K	R
37	Ghordhup	(45)		..										*Uninhabited*	
38	Dhobinia	(46)		..	1	2	..	..	..	..	..	..	W16,Tw5	N.A.	R,W
39	Bardiha	(47)		..	1	..	..	..	..	..	..	..	W7,Tw8	K	R
40	Uphrail	(48)		..	..	..	..	..	..	..	..	..	W13,Tw3	K	R
41	Malopara	(49)		..	2	..	..	..	..	1	..	..	W22,Tw10	K	R,W
42	Kabala	(50)		..	..	..	..	..	..	..	..	..	W9,Tw1	K	R
43	Harna	(51)		..	..	..	..	..	..	..	..	..	W10,Tw7	K	R
44	Hatuabhana	(52)		..	..	..	..	..	..	..	..	..	W3,Tw1	K	R
45	Raiber	(53)		..	1	..	..	..	..	.	..	..	W7,Tw4	K,P	R
46	Pokharia	(54)		..	1	..	..	..	..	..	..	..	W5,Tw4	P,K	R
47	Dighaunch	(55)		..	..	..	..	..	..	..	..	..	W13,Tw3	K	R,W
48	Khushalpur	(56)		..	..	..	..	..	1	..	..	..	W5,Tw2	K	R,W
49	Rahata	(57)		..	..	..	..	..	..	..	..	..	W2	K	R
50	Berahan	(58)		..	1	..	..	..	..	..	..	..	W2	K	R

LAND USE

SADAR

Forest (area in acres)	Irrigated (area in acres)					Unirrigated (area in acres)	Culturable waste (area in acres)	Area not available for cultivation (in acres)	Nearest town (distance in km.)	Market day	Remarks	Serial no.
	C	W	Tw	Tk	O							
15	16	17	18	19	20	21	22	23	24	25	26	1
	..	.			..	208.34	..	100.12	Kishanganj(25)	..		1
..		.			..	138.97	2.08	23.15	Ditto (24)	..		2
.		.	.	..	..	193.63	6.42	8.09	Ditto (24)	..		3
.	.		.	.	..	323.36	10.17	11.90	Ditto (23)	..		4
.	.	.	.	..	.	318.60	6.00	9.33	Ditto (18)	S,W		5
.			.	.	..	446.30	4.59	26.68	Ditto (22)	St, T		6
..	..		.	..	..	88.89	5.14	39.25	Ditto (20)	..		7
..	..		.	..	..	93.47	6.72	..	Ditto (21)	..		8
..	..			..	..	224.33	4.86	20.36	..	..		9
..	.			..	.	403.66	21.04	28.63	Kishanganj(17)	..	N1	10
..			..	..	..	281.17	4.30	25.20	Ditto (18)	..		11
..	..		..	..	..	271.58	..	2.00	Ditto (18)	..		12
..	..	.	.	..	..	125.03	3.21	101.25	Ditto (16)	..		13
..	.	..	.	..	..	11.14	..	176.61	..	..		14
..	.	..		..	..	102.60	10.02	850.00	Kishanganj(14)	..		15
..	.	..	.	.	..	37.05	..	10.35	Ditto (14)	..		16
..	.	.	.	..	..	88.06	..	254.34	..	..		17
..		.	..	..	..	..	..	45.00	..	..		18
..			..	..	..	65.19	3.35	..	..	..		19
.	.	..	2.50	..	..	103.00	35.73	131.08	Kishanganj(14)	..		20
.		.	..	..	..	134.70	10.65	3.25	Ditto (18)	..		21
..	..	.	..	..	..	375.56	98.47	153.56	Ditto (15)	..		22
..		..	..	..	..	52.49	..	4.45	..	..		23
..	..	..	..	12.93	..	374.46	1.65	2.22	Kishanganj (9)	..		24
..	..	..	.	..	..	38.33	..	302.40	Ditto (9)	..		25
..	.	..	.	..	..	275.22	2.00	1.14	Ditto (6)	..		26
..	..	.	.	..	..	57.43	..	0.45	Ditto (6)	..		27
..	..		..	..	..	11.77	..	116.40	Ditto (N.A.)	..		28
..	..	.	.	..	..	45.70	..	..	Ditto (N.A.)	..		29
..	..	..	.	..	..	737.32	43.40	..	Ditto (29)	M,Th		30
..	..	..	..	..	..	127.32	6.15	..	Ditto (18)	..		31
..	..	..	..	..	..	463.92	27.70	..	Ditto (17)	..		32
..	..	..	..	..	..	88.53	3.40	..	Ditto (16)	..		33
..	..	..	..	..	..	600.71	33.35	..	Ditto (18)	..		34
..	..	..	..	..	..	181.75	5.70	..	Ditto (15)	..		35
..	..	..	..	..	..	513.87	8.25	..	Ditto (21)	T,St		36
..	..	..	..	..	..	56.63	1.25	..	..	..		37
..	..	..	..	..	..	405.83	13.40	..	Kishanganj(21)	..		38
..	..	..	..	..	..	180.07	2.20	..	Purnea (51)	..		39
..	..	..	..	..	..	498.68	8.10	..	Ditto (60)	..		40
..	..	.	.	..	..	523.53	11.60	20.15	Araria (24)	W,St		41
..	.	.	..	..	..	235.91	..	1.05	Ditto (30)	..	N2	42
..	..	.	..	..	..	433.40	14.20	3.15	Ditto (27)	..		43
..	..	..	..	..	..	102.25	..	..	Ditto (31)	..	N1	44
..	..	..	..	..	..	501.31	..	..	Kishanganj(18)	..		45
..	..	..	.	..	3.64	519.64	3.60	..	Ditto (27)	..		46
..	..	..	..	..	..	332.64	6.10	30.10	..	..		47
..	..	..	..	..	..	163.94	..	2.25	..	..		48
..	.	..	..	..	..	121.34	..	..	Kishanganj(27)	..		49
..	..	..	..	..	..	49.68	.	.	Ditto (27)	.		50

DEVELOPMENT BLOCK—BAISA

AMENITIES AND SUBDIVISION

Serial no.	Name of village with Thana no.			Educational					Medical				Drinking water	Communication	Staple food
				P	M	H	C	O	H	F	C	O			
1	2			3	4	5	6	7	8	9	10	11	12	13	14
	REVENUE THANA—AMOUR—*contd.*														
51	Alinagar	(59)		..	..	..	..	..	..	..	..	..	W4	K	R
52	Mirganj Fatehpur	(60)		..	..	..	..	..	..	..	..	..	W1,Tw1	K	R
53	Kasibari	(61)		..	..	..	..	..	..	..	..	..	W1,Tw4,Tk1	K	R
54	Joginia	(62)		..	..	..	..	..	..	..	..	..	W6,Tw2,Tk1	P,K	R
55	Nikandaha	(63)		..	1	..	..	..	..	..	..	..	W15,Tw15	K,P	R
56	Baisa	(64)		..	1	..	..	..	..	..	..	..	W3,Tw14	K,P	R
57	Mangalpur	(65)		..	..	..	..	..	..	..	..	..	W8,Tw7,R	K	R
58	Panarpur	(67)		..	..	..	..	..	..	..	..	..	W4,Tw2	K,P	R
59	Rauta	(68)		..	..	1	1	..	1	1	..	..	W7,Tw57	K,P	R,W
60	Bhebra	(69)		..	..	..	..	..	..	..	..	..	W7,Tw14	K,P	R
61	Kolha	(73)		..	..	..	..	..	..	..	..	..	W1,Tw1	K	R
62	Runki	(74)	*P*	..	..	1	..	..	..	..	..	..	W15,Tw14	K	R
63	Madhalpur	(75)		..										*Uninhabited*	
64	Singhia	(78)		..	1	..	..	..	..	..	..	..	W8,Tw4	K	R
65	Majhok	(79)		..	..	..	..	..	..	..	..	..	W18,Tw5	K	R
66	Nandania	(80)		..	1	1	..	..	..	..	..	..	W25,Tw15,R	K	R
67	Sisabari	(81)		..	1	..	..	..	..	..	..	..	W42,Tw16	K,P	R
68	Domohani	(82)		..	1	..	..	..	..	..	..	..	W19,Tw9,R	K	R
69	Malhara	(83)		..	..	..	..	..	..	..	..	..	W4,Tw3	K,P	R
70	Para Purnia	(84)		..	1	..	..	..	..	..	..	..	W19,Tw7	K,P	R
71	Ghataro	(85)		..	1	..	..	..	..	..	..	..	W16,Tw8,R	K	R
72	Phero Pokharia	(86)		..	..	..	..	..	..	..	..	..	W4,Tw6	K	R
73	Gustarabalua	(87)		..	1	..	..	..	..	..	..	..	W,Tw	K,R	R
74	Mahsail	(88)		..	1	..	..	..	..	..	..	..	W14,Tw5	K,P	R
75	Aura	(89)	*P*	..	..	..	..	..	..	..	..	..	W16,Tw7	K	R,W
76	Mirpur	(90)		..	1	..	..	..	..	..	..	..	W10,Tw1	K	R,W
77	Saharia	(91)		..	..	..	..	..	..	..	..	..	W10,Tw2	K	R
78	Sonamani	(92)		..	..	..	..	..	..	..	..	..	W18,Tw2	..	R
79	Baliamani	(93)		..	..	..	..	..	..	..	..	..	W6,Tw4	K	R
80	Kachna	(94)		..										*Uninhabited*	
81	Dhadhuar	(95)		..	..	..	..	..	..	..	..	..	W4	..	R
82	Bijuar	(96)		..	1	..	..	..	..	..	..	..	W16,Tw4	K	R
83	Bhadaran	(97)		..	..	..	..	..	..	..	..	..	W5,Tw1	..	R
84	Majhgaon	(98)		..	1	1	..	..	..	..	..	..	W36,Tw7	K	R
85	Gustara Gachh	(99)		.										*Uninhabited*	
86	Sonapur	(100)		..	1	..	1	..	..	..	..	..	W,Tw	..	R
87	Kaujia	(101)	*P*	..	..	1	..	..	..	..	..	..	..	..	R
88	Aulai	(102)		.	..	..	..	..	..	..	..	..	W,Tw	K	R
89	Chanduar	(103)		..	2	..	..	..	..	..	..	..	W,Tw	K	R
90	Birpur	(104)		..	..	..	..	..	..	..	..	..	W2	K	R
91	Jairampur	(105)		..	..	..	..	..	..	..	..	..	W,Tw	K	R
92	Baliharpur	(106)		..	..	..	..	..	..	..	..	..	W5,Tw4	K	R
93	Bhelakhoa	(107)		..	..	..	..	..	..	..	..	..	W,Tw	K	R
94	Palankaf	(108)		..	1	..	..	..	..	..	..	..	W,Tw	K	R
95	Mahalbari	(109)		..										*Uninhabited*	
96	Muradpur	(110)		..										*Uninhabited*	
97	Jinhaur	(111)		..	..	..	..	..	..	..	..	..	W,Tw	K	R
98	Chilhna	(112)		..										*Uninhabited*	
99	Tetalia	(113)		..	..	..	..	..	..	..	..	..	W,Tw	K	R
100	Kalthia	(114)		..	..	1	..	..	..	..	..	..	W16,Tw7	..	R

LAND USE

SADAR

Forest (area in acres)	Irrigated (area in acres)					Unirrigated (area in acres)	Culturable waste (area in acres)	Area not available for cultivation (in acres)	Nearest town (distance in km.)	Market day	Remarks	Serial no.
	O	W	Tw	Tk	O							
15	16	17	18	19	20	21	22	23	24	25	26	1
.	..	..	..	..	.	229.68	..	5.15	Kishanganj (25)	..		51
..	..	..	..	..	..	47.07	0.90	4.28	Ditto (22)	..		52
..	..	..	..	.	..	148.20	2.15	5.30	Ditto (21)	..		53
	..	..	..		.	278.34	20.70	8.72	Ditto (21)	..		54
.	..	..		..	..	479.59	8.55	20.10	Ditto (27)	..		55
.	..	..	..	.	.	566.36	12.15	22.15	Ditto (19)	..		56
..	..	..	.	..	.	284.19	0.75	67.89	Ditto (21)	..		57
	..	.	..	.	..	148.58	..	..	Ditto (27)	..		58
..	..	.	5.00	..	10.00	836.64	..	.	Ditto (22)	M,Th	N15,C1	59
	..	.	..		..	851.23	4.00	..	Ditto (30)	M,Th	N4	60
..	..	.	.	..	..	136.14	0.59	11.81	Ditto (21)	..		61
..	..	.	..	..	..	515.70	2.04	117.27	Ditto (22)	S,W		62
..	..	.	..	.	..	125.81	..	6.06	..	..		63
..	..	.	..	..	..	300.22	0.91	33.11	Kishanganj (20)	..		64
.	..	..	.	.	..	715.97	9.50	..	Ditto (20)	F		65
	..	.	..	..	..	548.53	18.13	30.60	Ditto (28)	S,W	N1	66
..	.	.	.	.	..	498.37	22.58	15.20	Ditto (21)	S,W	N1	67
..	..	..	..	.	..	159.68	6.30	12.32	Ditto (18)	..	N1	68
..	..	..	..	..	.	109.90	2.10	8.10	Ditto (16)	M,F		69
..	..	..	..	..	..	368.55	15.20	25.10	Ditto (15)	..		70
..	..	..	..	..	..	431.45	7.23	41.10	Ditto (14)	..		71
..	..	..	..	..	..	247.66	9.94	35.47	Ditto (14)	..		72
..	..	..	..	..	..	910.79	11.04	20.05	Ditto (14)	..		73
..	..	..	..	..	..	138.58	10.57	14.19	Ditto (18)	M,F		74
..	..	..	..	..	..	230.15	9.47	10.33	Ditto (N.A.)	T,St	T,St	75
..	..	..	..	..	..	72.49	3.10	16.36	Ditto (18)	..		76
..	..	..	..	..	..	327.82	14.22	52.75	Ditto (18)	..		77
..	..	..	..	..	..	73.91	3.14	5.49	Ditto (17)	..		78
..	..	..	..	..	..	156.12	6.45	20.41	Ditto (18)	..		79
..	..	..	..	..	..	145.60	9.06	23.29	..	..		80
..	..	..	..	..	..	95.79	5.36	4.09	Kishanganj (15)	..		81
..	..	..	..	..	..	162.78	6.00	6.12	Ditto (15)	..		82
..	..	..	..	..	..	94.75	7.60	26.30	Ditto (15)	..		83
..	..	..	..	..	..	174.56	6.39	12.25	Ditto (12)	W,S	N2	84
..	..	..	..	..	..	84.90	..	1.95	..	..		85
..	..	..	..	..	..	298.61	52.12	.. ..	Kishanganj (10)	..	N2	86
..	..	..	..	..	..	426.60	65.12	..	Ditto (10)	M,Th	N3	87
..	..	..	..	..	..	409.03	53.76	..	Ditto (10)	..		88
..	..	..	..	10.35	..	385.52	2.08	1.12	Ditto (8)	..	W,S	89
..	..	..	..	..	..	226.91	..	..	Ditto (9)	..		90
..	..	..	..	..	..	346.64	..	1.40	Ditto (12)	..		91
..	..	..	..	..	..	264.74	63.09	12.66	Ditto (15)	..		92
..	..	..	..	..	..	423.65	11.35	3.28	Ditto (12)	..		93
..	..	..	..	..	..	321.98	9.61	11.62	Ditto (15)	..		94
..	..	..	..	..	..	199.47	..	1.05	..	..		95
..	..	..	..	..	..	151.07	..	1.40	..	..		96
..	..	..	..	..	..	120.43	..	0.25	Kishanganj (12)	..		97
..	..	..	..	..	..	91.48	..	4.16	..	..		98
..	..	..	..	..	..	426.18	..	1.05	Kishanganj (15)	F,T		99
..	..	..	..	..	..	198.48	19.74	..	Ditto (17)	..		100

DEVELOPMENT BLOCK—BAISA

AMENITIES AND SUBDIVISION

Serial no.	Name of village with Thana no.			Educational					Medical				Drinking water	Communication	Staple food
				P	M	H	C	O	H	F	C	O			
1	2			3	4	5	6	7	8	9	10	11	12	13	14
	REVENUE THANA—AMOUR—*contd.*														
101	Mahnaro Istamrar	(115)		1	..	..	..	..	.	..	..	..	W	.	R
102	Kanhaur	(116)		1	..	..	..	..	..	..	..	..	W,Tw	..	R
103	Chandel	(117)		1	..	.	.		..	..	.	.	W7,Tw5	..	R
104	Handia Khal	(118)												*Uninhabited*	
105	Charaloa	(119)												*Uninhabited*	
106	Khagjana	(120)		..	..	..	..	.	..	.	..	..	W15,Tw9	K	R
107	Dhusmal	(121)	*P*	1	..	1	.	..	..	1	1	..	W9,Tw17	K	R
108	Budhiar	(122)		1	..	..	..	..	..	..	..	..	W5,Tw6	P	R,W
109	Chopar	(123)		1	1	..	..	..	..	..	..	..	W,Tw	R	R,W
110	Tarabari	(124)		..	..	..	..	..	..	..	..	..	W14,Tw5	..	R,W
111	Ganphalia	(125)	*P*	..	..	..	..	..	..	..	..	..	W7,Tw2	..	R,W
112	Palasbari	(126)		1	..	..	..	..	..	..	..	..	W14,Tw16	K	R,W
113	Kilpara Kalan	(127)		..	..	..	..	..	..	..	.	..	W7,Tw12,Tk3	K	R
114	Mangurapiaji Kochgar	(128)	*P*	2	..	..	..	..	..	..	..	..	W26,Tw15	..	R,W
115	Baliamani Kamaldah	(129)		1	..	..	..	..	..	..	..	..	W7	..	R
116	Khagaura	(130)												*Uninhabited*	
117	Phulbari	(131)		..	..	..	..	..	..	..	..	..	W5,Tw6	K	R
118	Samri	(132)												*Uninhabited*	
119	Baismara	(133)												*Uninhabited*	
120	Kilpara Khurd	(134)		1	..	1	..	..	..	..	..	..	W,Tw,Tk	K	R
121	Harbhanga	(135)		..	..	..	..	..	..	..	..	..	W1,Tw5	K	R
122	Chapaso	(136)												*Uninhabited*	
123	Channi	(198)	*P*	..	..	..	..	..	..	..	..	..	W6,Tw14,R	K,P	R
124	Maheshkhunt	(199)												*Uninhabited*	
125	Rampur	(200)		..	..	..	..	..	..	..	..	..	W2	K	R
126	Rahua	(201)		..	..	..	..	1	..	..	..	..	W12,Tw7	K	R
127	Jagadal	(202)		..	1	..	..	..	..	..	..	..	W1	..	R
128	Parshadpur	(203)		..	..	..	..	..	..	..	..	..	Tw	K	R
129	Chilhani	(385)		..	..	..	..	..	..	..	..	..	W13,Tw8	K	R,W
130	Bherabari	(386)		..	..	..	..	..	..	..	..	..	W6,Tw1	K	R,W
131	Sirsi	(387)		..	..	1	..	..	..	..	..	..	W31,Tw28	K	R,W
132	Hijli	(388)		..	..	..	..	..	..	..	..	..	W4,Tw3	K	R,W
	Total			..	51	10	4	..	2	2	2	1	..	..	..

NOTE : 1. Number of villages having Electricity—Nil

2. Number of villages having Post Office—8

3. Number of villages having Post and Telegraph Office—Nil

4. Number of villages having Telephone connection—Nil

LAND USE

SADAR

Forest (area in acres)	Irrigated (area in acres)					Unirrigated (area in acres)	Culturable waste (area in (acres)	Area not available for cultivation (in acres)	Nearest town (distance in km.)	Market day	Remarks	Serial no.
	O	W	Tw	Tk	O							
15	16	17	18	19	20	21	22	23	24	25	26	1
..	..	..	..	..	..	306.16	63.97	..	Kishanganj (7)	F,T		101
..	..	..	..	..	..	185.81	16.73	..	Ditto (10)	..		102
..	..	..	..	..	..	314.21	61.14	..	Ditto (15)	..		103
..	..	..	..	..	..	158.70	..	..	..	..		104
.	..	..	..	.	..	74.44	..	.	.	..		105
.	..	..	..	.	.	381.14	5.95	.	Kishanganj (18)	..		106
.	..	..	..	..	.	769.92	23.11	..	Ditto (14)	Th,S		107
..	..	..	..	..	..	312.30	23.21	..	Ditto (15)	..		108
..	..	..	..	..	..	342.49	38.88	..	Ditto (15)	..		109
.	.	..	..	..	..	432.81	12.28	..	Ditto (15)	..		110
..	..	.	..	..	.	229.87	..	6.95	Ditto (16)	..		111
..	..	.	.	..	..	712.36	3.50	..	Ditto (18)	..		112
..	..	..	..	..	..	725.40	31.51	9.68	Ditto (N.A.)	..		113
..	..	.	..	..	..	1,234.23	38.88	72.77	Ditto (14)	W		114
..	..	..	..	..	..	252.49	47.38	..	Ditto (17)	..		115
..	..	..	..	..	..	59.55	..	3.27	..	..		116
..	..	..	..	..	..	368.42	3.76	..	Kishanganj (18)	..		117
..	.	..	..	..	..	72.01	1.49	..	..	..		118
..	..	..	.	..	.	405.43	1.05	..	..	..		119
..	.	.	..	..	..	432.82	1.78	81.13	Kishanganj (21)	..	N1	120
.	..	..	..	.	..	161.60	1.56	53.33	Ditto (21)	..		121
..	..	..	..	..	..	28.73	..	11.30	.	..		122
.	.	..	..	..	3.00	526.88	3.00	..	Kishanganj (18)	W,St	N2	123
.	..	..	..	..	..	91.51	2.00	2.00	..	..		124
.	..	..	..	..	..	186.02	..	..	Kishanganj (18)	..		125
..	..	.	..	..	..	450.60	10.25	60.25	Araria (33)	.	N2	126
.	.	.	..	..	.	688.53	.	7.55	Ditto (24)	..		127
		.	.	..	.	202.57	..	7.95	Ditto (30)	..		128
	.	..	..		..	275.25	..	..	Ditto (19)	..		129
.	.	..	..	..		35.24	3.20	1.03	Ditto (18)	..		130
..	..	.	..	.	..	255.17	..	10.2	Kishang (N.A.)	F,M	N1	131
.	..	..	..	..	..	122.43	..	386.50	Ditto (18)	..		132
..	..	.	7.50	23.28	16.64	37,510.28	1,332.42	3,939.17		..		

DEVELOPMENT BLOCK—AMOUR

AMENITIES AND SUBDIVISION

Serial no.	Name of village with Thana no.			Educational					Medical				Drinking water	Communication	Staple food
				P	M	H	C	O	H	F	C	O			
1	2			3	4	5	6	7	8	9	10	11	12	13	14
	REVENUE THANA—AMOUR—*contd.*														
1	Haphanian	(1)	*P*	..	..	1	..	..	..	1	..	..	..	W	K	R
2	Lalchura	(2)		..	..	..	..	..	..	..	..	..	..	W,Tw	K	R,W
3	Taran	3)		..	..	..	..	..	..	..	..	..	..	W,Tw	K	R,W
4	Kolsalta	(4)		..	..	..	..	..	..	..	..	..	..	W,Tw	K	R,W
5	Surajpur	(6)		..	..	..	..	..	..	..	..	..	..	W9,Tw5	K	R,W
6	Salta	(7)		..	1	..	..	..	..	..	..	..	..	W21,Tw15	K	R
7	Dumra	(36)		..	..	..	..	..	..	..	..	..	..	W3	K	R,W
8	Nauagachhi	(37)		..	..	..	..	..	..	..	..	..	..	W,Tw	K	R,W
9	Simalia	(66)		..	..	..	..	..	..	..	..	..	..	W21	K	R
10	Kudhili	(70)		..											*Uninhabited*	
11	Rangamati	(71)		..	..	..	..	..	..	..	..	..	..	W,Tw,R	K,R	R,W
12	Talbari	(72)	*P*	..	1	1	..	..	..	..	1	..	..	W,Tw,R	K,R	R,W
13	Nahrakol	(76)		..	..	..	..	..	..	..	..	..	..	W13,Tw7	K	R
14	Dahuabari	(77)		..	1	..	..	..	..	..	..	..	..	W28,Tw6	K	R
15	Simalbari Bhag Dhanuram	(137)		..	..	..	..	..	..	..	..	..	..	Tw9	R	R
16	Simalbari Bhag Sihrulah	(138)		..	..	..	..	..	..	..	..	..	..	W12	K	R
17	Bhaggunjar	(139)		..	..	..	..	..	..	..	..	..	..	..	..	..
18	Geandobh	(140)		..	1	..	..	..	..	..	..	..	..	W13	K	R
19	Kolsaranpur	(141)		..											*Uninhabited*	
20	Basaul	(142)		..	1	..	..	..	..	..	..	..	..	W23, Tw4	..	R,W
21	Babhan Dobha	(143)		..	1	..	..	..	..	..	..	..	..	W35,Tw16	K	R,W
22	Bhagtahir	(144)		..	1	..	..	..	..	..	..	..	..	W4,Tw11	K	R
23	Khari	(145)		..	..	..	..	..	..	..	..	..	..	W2,Tw9	K	R,W
24	Garaia Gachh	(146)		..	..	..	..	..	..	..	..	..	..	W4,Tw6	K	R,W
25	Garaia	(148)		..	..	..	..	..	..	..	..	..	..	Tw2,O	K	R,W
26	Fakir Toli	(149)		..	1	..	..	..	..	..	..	..	..	W6,Tw6,O	K,P	R,W
27	Haripur	(150)		..	..	..	..	..	..	..	..	..	..	N.A.	K	R
28	Ramgallal Toli	(151)		..	..	..	..	..	1	..	..	..	..	W19,Tw2	K,P	R,W
29	Banbhag	(152)		..	..	..	..	..	..	..	..	..	..	W,Tw	P	R
30	Bahadurpur	(153)		..	..	..	..	..	..	..	..	..	..	W,Tw	R	R,W
31	Majhu Bhag	(154)		..											*Uninhabited*	
32	Pathantoli	(155)		..	1	..	..	..	..	..	..	..	..	W,Tw	P	R,W
33	Kaparia Bangaon	(156)		..	1	..	..	..	..	..	..	..	..	Tw13	R	R
34	Chandargaon	(157)		..	1	..	..	..	..	..	..	..	..	Tw1,R	R	R,W
35	Rahat Balia	(158)		..											*Uninhabited*	
36	Amaur	(159)	*P,t*	..	1	..	1	..	..	1	1	..	..	W10,Tw39	P	R
37	Palsa	(160)		..	1	..	..	..	..	..	..	..	..	W,Tw	P	R
38	Khemia	(161)		..	1	..	..	..	..	..	..	..	..	W,Tw	K,P	R
39	Pachkouia	(162)		..											*Uninhabited*	
40	Belgachhi	(163)		..	1	..	..	..	..	..	..	..	..	W27,Tw4	K,P	R,W
41	Farsadenga	(164)		..	1	..	..	..	..	..	..	..	..	W15	K,P	R,W
42	Balia	(172)		..	..	..	..	..	..	..	..	..	..	W1,Tw1	K,P	R,W
43	Kanharia	(173)		..	..	..	..	..	..	..	..	..	..	W4,Tk1,R	K,P	R,W
44	Raili	(174)		..											*Uninhabited*	
45	Nitandar	(175)		..	1	..	..	..	..	..	..	..	..	W10,Tw15,Tk3	K,P	R W
46	Kolha Mohan	(176)		..	..	..	..	..	..	..	..	..	..	W2,Tw3	..	R
47	Pipra	(177)		..	..	..	..	..	..	..	..	..	..	W7,Tw10	..	R,W
48	Mokanpur	(178)													*Uninhabited*	
49	Malipani	(179)		..	..	..	..	..	..	..	..	..	..	W1	K	R,W
50	Terdahi	(180)		..	..	..	..	..	..	..	..	..	..	W,Tw	K,P	R,W

LAND USE

SADAR

Forest (area) in acres)	Irrigated (area in acres)					Unirrigated (area in acres)	Culturable waste (area in acres)	Area not available for cultivation (in acres)	Nearest town (distance in km.)	Market day	Remarks	Serial no.
	C	W	Tw	Tk	O							
15	16	17	18	19	20	21	22	23	24	25	26	1
..	..	..	..	..	..	268.02	..	37.66	Kishanganj (21)	..	N1	1
..	..	..	..	..	..	23.23	0.40	8.84	Purnea (41)	..		2
..	..	..	..	..	..	217.19	2.00	13.02	Ditto (39)	..		3
..	..	..	..	..	..	346.07	12.65	12.85	Ditto (41)	..		4
..	..	..	..	..	..	541.48	..	32.50	Ditto (41)	..		5
..	..	..	..	..	..	306.02	..	21.50	Ditto (24)	..		6
..	..	..	..	..	..	119.09	..	6.25	Kasba (17)	..		7
..	..	..	..	..	..	93.01	..	6.15	Do. (18)	..		8
..	..	..	..	..	..	427.46	20.60	100.15	Purnea (36)	..		9
..	..	..	..	..	..	266.12	..	35.04	..	..		10
..	..	..	..	..	..	456.28	29.55	90.50	Kishanganj (21)	S,W		11
..	..	..	..	..	..	614.16	30.94	100.00	Ditto (21)	..	N3,M1	12
..	..	..	..	..	..	404.08	15.45	33.65	Purnea (36)	..		13
..	..	..	..	..	..	423.69	32.23	60.38	Ditto (30)	T,St		14
..	..	..	..	..	..	336.95	1.35	36.45	Kishanganj (N.A.)	..		15
..	..	..	..	..	..	177.30	13.65	32.68	Purnea (27)	..		16
..	..	..	..	..	..	118.86	..	53.38	..	..		17
..	..	..	..	..	..	1,080.80	4.85	120.55	Purnea (41)	..		18
..	..	..	..	..	..	56.91	..	1.30	..	..		19
..	..	..	..	..	..	162.31	0.75	28.20	Purnea (41)	..		20
..	..	..	..	..	..	167.68	2.50	10.20	Ditto (41)	..		21
..	..	..	..	..	..	195.44	2.55	27.30	..	T,St		22
..	..	..	10.00	..	..	58.17	86.85	225.42	Kishanganj (18)	M,Th		23
..	..	..	..	..	1.00	113.71	6.00	6.09	Ditto (20)	..		24
..	..	..	..	..	..	177.70	5.15	112.75	..	..		25
..	..	..	10.00	..	1.50	521.61	7.21	40.71	..	..		26
..	..	..	..	..	..	477.44	11.40	80.20	..	..		27
..	..	..	..	..	..	391.32	8.75	62.80	..	..		28
..	..	..	..	..	..	373.16	1.50	19.20	Purnea (42)	..		29
..	..	..	..	..	..	100.57	15.25	2.35	Kishanganj (21)	..		30
..	..	..	..	..	..	21.72	..	..	..	..		31
..	..	..	..	..	..	653.79	52.80	185.55	Kishanganj (21)	..	N2	32
..	..	..	..	..	..	512.64	10.00	25.42	Ditto (N.A.)	M,St		33
..	..	..	..	..	..	11.99	0.85	4.85	Ditto (21)	..		34
..	..	..	..	..	..	500.18	..	65.30	..	..		35
..	..	..	..	..	..	1,680.40	72.60	189.40	Purnea (29)	W,S	N6,C1	36
..	..	..	..	..	..	168.55	21.65	55.65	Ditto (42)	..		37
..	..	..	..	..	..	260.75	0.05	16.45	..	..		38
..	..	..	..	..	..	34.25	10.40	1.00	..	..		39
..	..	..	..	..	..	250.38	15.83	29.70	Purnea (25)	..		40
..	..	..	..	..	..	59.30	4.00	6.11	Ditto (36)	..		41
..	..	..	..	..	..	163.94	7.93	13.99	Ditto (40)	..		42
..	..	..	..	..	..	46.57	4.18	3.00	..	..		43
..	..	..	..	..	..	430.37	1.08	29.46	..	..		44
40.35	..	..	..	..	..	927.13	49.30	40.04	Purnea (40)	..		45
..	..	..	..	..	..	248.10	1.12	8.39	Kasba (N.A.)	..		46
..	..	..	..	..	..	261.08	10.05	20.05	Do. (18)	..		47
..	..	..	..	..	..	47.92	0.30	..	..	..		48
..	..	..	..	..	..	22.07	..	..	Kasba (18)	..		49
..	..	..	..	..	..	147.07	..	9.19	Do. (18)	..		50

DEVELOPMENT BLOCK—AMOUR

AMENITIES AND SUBDIVISION

Serial no.	Name of village with Thana no.			Educational					Medical				Drinking water	Communication	Staple food
				P	M	H	C	O	H	F	C	O			
1	2			3	4	5	6	7	8	9	10	11	12	13	14
	REVENUE THANA—AMOUR—*contd.*														
51	Machhatta	(181)	*P*	..	..	1	..	..	..	..	..	..	N.A.	R	N.A.
52	Chansurahia	(182)		..										*Uninhabited*	
53	Singhia	(183)		..	..	..	..	..	..	..	..	..	W4,Tw12	K,P	R
54	Kochka Kishanpur	(184)		..	1	..	..	..	..	..	..	..	W,Tw	K,P	R,W
55	Sahalo	(185)		..	1	..	..	..	..	..	..	..	W1,Tw2	..	R
56	Rani	(186)		..	..	..	..	..	..	..	..	..	W,Tw	P	R,W
57	Dhadhia	(187)		..	1	..	..	..	..	..	..	..	W25,Tw10	R	R,W
58	Halalpur	(188)		..	..	..	..	..	..	..	..	..	W2	K,P	R,W
59	Titahia	(189)		..										*Uninhabited*	
60	Bhawanipur	(190)		..	1	..	..	..	..	..	..	..	W,Tw,R	K,P	R,W
61	Dharia Karanpur	(191)		..	..	..	..	..	..	..	..	..	W,Tw	P	R,W
62	Baghua Gachh	(192)		..										*Uninhabited*	
63	Baghuakola	(193)		..										*Uninhabited*	
64	Gerua	(194)		..	1	..	..	..	..	..	..	..	W,Tw	K,P	R
65	Kharhia	(195)	*P*	..	..	1	..	..	..	..	..	..	W16,Tw10	K,P	R,W
66	Araria	(196)	*P*	..	1	..	..	..	..	..	..	..	W16,Tw15	K	R,W
67	Rathour	(197)		..	1	..	..	..	..	..	..	..	W6	K	R,W
68	Dolamalpur	(204)		..	..	..	..	..	..	..	..	..	W4,Tw6	K	R
69	Majhua	(205)	*P,t*	..	1	..	..	..	..	..	..	..	W6,Tw14	K	R,W
70	Karia	(206)		..	..	..	..	..	..	..	..	..	W3,Tw8	N.A.	N.A.
71	Belka	(207)		..	1	..	..	..	..	..	..	..	W36,Tw10	R	R
72	Bagdahar	(208)		..	1	..	..	..	..	..	..	..	W	K	R,W
73	Madhua Kola	(209)		..	..	..	..	..	..	..	..	..	W	K	R,W
74	Pipra Purwari	(210)		..	1	..	..	..	..	..	..	..	W	K	R,W
75	Dhurpaili	(211)		..	1	..	..	..	..	..	..	..	W	K	R,W
76	Shangaon	(212)		..	1	..	..	..	..	..	..	..	W	K	R,W
77	Islampur	(213)		..	1	..	..	..	..	..	..	..	W	K	R
78	Sakma	(214)		..	1	..	..	..	..	..	..	..	W2,Tw9	..	R,W
79	Asranda	(215)		..	..	..	..	..	..	..	..	..	Tw	K	R,W
80	Maitra	(216)		..	1	..	..	..	..	..	..	..	W2,Tk1	K	R,W
81	Bangaon	(217)		..	1	..	..	..	..	..	..	..	W5,Tw10,R	R	R,W
82	Kashipur	(218)		..	..	..	..	..	..	..	..	..	Tw11	..	R
83	Barbatta	(219)		..	1	..	..	..	..	1	1	..	W,Tw	K	R,W
84	Lachhmipur	(220)		..										*Uninhabited*	
85	Bishunpur	(221)	*P*	..	1	1	..	..	..	..	..	..	W,Tw	K	R,W
86	Mangalpur	(222)		..	1	..	..	..	..	..	..	..	W,Tw	..	R,W
87	Gangaili	(223)		..	..	..	..	..	..	..	..	..	W,Tw	K	R,W
88	Tarauna	(224)	*P*	..	..	1	..	..	..	1	..	..	W,Tw,R	K	R,W
89	Jamira	(225)		..	..	..	..	..	..	..	..	..	W,Tw	K	R,W
90	Tiarpara	(226)		..	2	..	..	..	..	..	..	..	W,Tw,R	K	R,W
91	Agaganj	(227)		..	..	..	..	..	..	..	..	..	W,Tw	K	R,W
92	Naribhuna	(228)		..	..	..	..	..	..	..	..	..	W6	R	R
93	Sonapur	(229)		..	1	..	..	..	..	..	..	..	W15,Tw7	R	R
94	Baltua	(230)		..	1	..	..	..	..	..	..	..	W4,Tw3	K	R
95	Balua	(231)		..	..	..	..	..	..	..	..	..	W2,Tw6	..	R
96	Dogharia	(232)		..										*Uninhabited*	
97	Antarsola	(233)		..										*Uninhabited*	
98	Rahua	(234)		..	..	..	..	..	..	..	..	..	W,Tw	K	R,W
99	Pothia	(235)		..	2	..	..	..	..	..	..	..	W,Tw	K	R,W
100	Adhang	(236)	*P*	..	..	..	..	..	..	..	..	..	N.A.	K	R,W

LAND USE

SADAR

Forest (area in acres)	Irrigated (area in acres)					Unirrigated (area in acres)	Culturable waste (area in acres)	Area not available for cultivation (in acres)	Nearest town (distance in km.)		Market day	Remarks	Serial no.
	C	W	Tw	Tk	O								
15	16	17	18	19	20	21	22	23	24		25	26	1
..	..	..	..	..	..	435.05	1.17	39.50	Kasba	(N.A.)	T,F		51
..	..	..	..	..	..	373.45	..	10.27	..		..		52
..	..	..	..	..	..	594.20	64.16	65.25	Purnea	(44)	..		53
..	..	..	..	..	..	335.91	2.30	70.23	Ditto	(45)	..		54
..	..	..	..	..	..	338.76	6.55	50.55	Ditto	(29)	..		55
..	..	..	..	..	..	449.40	11.20	20.34	Ditto	(44)	..		56
..	..	..	..	..	..	382.22	21.45	65.75	Ditto	(36)	..		57
..	..	..	..	..	..	48.91	..	1.35	Ditto	(39)	..		58
..	..	..	..	..	..	106.09	..	4.50	..		..		59
..	N.A.	N.A.	N.A.	N.A.	N.A.	N.A.	N.A.	N.A.	Purnea	(50)	..		60
..	..	..	..	..	..	100.90	3.54	3.56	Ditto	(48)	..		61
..	..	..	..	..	..	10.00	..	..	..		..		62
..	..	..	..	..	..	21.00	..	..	..		..		63
N.A.	N.A.	N.A.	N.A.	N.A.	N.A.	N.A.	N.A.	N.A.	..		..	N1	64
..	..	..	..	..	..	426.41	6.96	12.63	..		M,Th		65
..	N.A.	N.A.	N.A.	N.A.	N.A.	N.A.	N.A.	N.A.	Purnea	(49)	..	T1	66
..	..	..	..	..	8.00	19.12	1.88	..	Ditto	(49)	..		67
..	..	..	..	..	..	349.57	..	27.22	Araria	(18)	..		68
..	..	..	..	..	20.00	301.34	..	60.68	Ditto	(N.A.)	T,F		69
..	..	..	..	..	..	835.32	..	175.06	..		..		70
..	..	..	..	..	..	657.32	..	150.10	Purnea	(N.A.)	..		71
..	..	..	..	..	..	1,169.38	22.25	21.45	Ditto	(33)	S,W		72
..	..	..	..	..	..	420.69	30.42	112.54	Ditto	(38)	..		73
..	N.A.	N.A.	N.A.	N.A.	N.A.	N.A.	N.A.	N.A.	Ditto	(38)	..		74
..	..	..	..	..	..	453.24	42.14	114.48	Ditto	(38)	T,St		75
..	..	..	..	..	..	324.08	41.13	144.29	Ditto	(23)	..		76
..	..	..	..	..	..	349.20	8.66	46.16	Kasba	(24)	T,St		77
..	..	5.12	..	..	..	141.48	4.27	18.13	Araria	(21)	..		78
..	0.82	..	..	..	..	138.66	6.13	8.42	Purnea	(30)	..		79
..	N.A.	N.A.	N.A.	N.A.	N.A.	N.A.	N.A.	N.A.	..		..	N1,M1	80
..	..	..	..	..	..	153.69	10.18	10.42	..		..		81
..	..	..	..	..	..	19.00	2.24	3.14	Purnea	(N.A.)	..		82
..	2.10	..	..	..	..	670.32	5.23	12.59	..		..	N1,T3,M2,C1	83
..	..	..	..	..	..	17.77	7.13	0.84	..		..		84
..	..	..	..	..	..	633.64	21.44	150.55	Kasba	(18)	..	N1,T2	85
..	24.28	..	..	..	..	309.82	21.44	72.57	Purnea	(30)	..		86
..	..	..	..	..	..	499.07	..	62.30	Kasba	(18)	..		87
..	10.20	..	..	..	..	166.49	..	10.25	Purnea	(30)	S,W	N2,T2,M2	88
..	3.05	..	..	..	..	144.55	..	33.40	Kasba	(26)	..		89
..	..	..	..	..	..	1,150.34	..	200.20	Do.	(15)	..		90
..	..	..	..	..	..	110.85	..	40.16	Do.	(15)	..		91
..	..	..	..	..	..	69.06	..	10.12	Purnea	(30)	..		92
..	..	..	..	..	..	253.43	..	45.57	Ditto	(30)	..	N1	93
..	..	..	..	..	..	69.46	..	10.48	Ditto	(38)	..	N2	94
..	..	..	..	..	..	70.31	..	10.20	Ditto	(38)	..	N3	95
..	..	..	..	..	..	130.55	..	7.05	..		..		96
..	..	..	..	..	..	116.18	..	2.09	..		..		97
..	..	..	..	..	..	130.87	..	6.25	Kasba	(14)	..		98
..	5.00	..	..	..	..	671.90	..	103.44	Do.	(16)	..		99
..	..	..	..	..	..	868.73	..	205.25	..		..		100

DEVELOPMENT BLOCK—AMOUR

AMENITIES AND SUBDIVISION

Serial no.	Name of village with Thana no.			Educational					Medical				Drinking water	Communication	Staple food
				P	M	H	C	O	H	F	C	O			
1	2			3	4	5	6	7	8	9	10	11	12	13	14
	REVENUE THANA—AMOUR—*contd.*														
101	Manuwara	(237)		..	..	..	..	..	..	..	..	..	W2,Tw3	K	R
102	Kohabara	(238)		..	..	..	..	..	..	..	..	..	W8,Tw2	K	R
103	Kumharua	(239)	*P*	..	..	1	1	..	..	1	..	..	W44,Tw12	K	R,W
104	Pipra	(240)		..										*Uninhabited*	
105	Geria	(241)		..	..	..	..	..	..	..	..	..	W5,Tw4	K	R,W
106	Rasaili	(242)		..	1	1	..	..	..	..	..	..	W4,Tw8	K,R	R,W
107	Kadgaon	(243)		..	..	..	..	..	..	..	..	..	W4,Tw3	K,R	R,W
108	Ramani Kalan	(244)		..	..	..	..	..	..	..	..	..	W7,Tw3	K	R,W
109	Ramani Khurd	(245)		..										*Uninhabited*	
110	Mohaddipur	(246)		..	..	..	..	..	..	..	..	..	W,Tw	K	R,W
111	Majhua Khurd	(247)		..	..	..	..	..	..	..	..	..	Tw1	..	R
112	Majhua Kalan	(248)		..										*Uninhabited*	
113	Majhua Nankar	(249)		..	..	..	..	..	..	..	..	..	W5,Tw5	K	R,W
114	Kochaili	(250)		..	..	..	..	..	..	..	..	..	W2	..	R
115	Dihia	(251)		..										*Uninhabited*	
116	Maheshua	(252)		..	..	..	..	..	..	..	..	..	Tw1	..	R
117	Parsarai	(253)		..	1	..	..	..	..	..	..	..	W,Tw	..	R,W
118	Jhunki	(254)		..										*Uninhabited*	
119	Majrah	(255)		..	..	..	..	..	..	..	..	..	N.A.	K	R,W
120	Bengdah	(256)		..	..	..	..	..	..	..	..	..	W,Tw1	..	R,W
121	Larhia	(257)		..	..	..	..	..	..	..	..	..	N.A.	..	R,W
122	Andarpur	(258)		..	..	..	..	..	..	..	..	..	W1	..	R
123	Bhaturia	(259)		..	..	..	..	..	..	..	..	..	Tw5	..	R
124	Basantpur	(260)	*P*	..	1	..	..	..	..	..	..	..	W5	K	R
125	Bhokri	(261)		..	1	..	..	1	..	..	..	..	W23,Tw13,Tk1	K	R
126	Hakaili	(262)		..	..	..	..	..	..	..	..	..	W4,Tw2	..	R,W
127	Garhara	(263)		..	1	..	..	..	..	..	..	..	W34,Tw4	K	R,W
128	Ikra	(264)		..	1	..	..	..	..	..	1	..	W9,Tw10	K	R,W
129	Daripur	(265)		..	1	..	..	..	..	..	..	..	W1,Tw	..	R,W
130	Mahammadpur	(266)		..	..	..	..	..	..	..	..	..	W1,Tw	..	R,W
131	Bangra	(267)		..	..	..	..	..	..	..	..	..	W1,Tw	K	R
132	Garkaili	(268)		..	1	..	..	..	..	..	..	..	W4,Tw2	R	R,W
133	Pipra	(269)		..	..	..	..	..	..	..	..	..	Tw7	..	R,W
134	Khunkhuni	(270)		..	..	..	..	1	..	..	..	..	W3,Tw2	K	R,W
135	Khamela	(271)		..	1	..	..	..	..	..	..	..	W8,Tw9	K	R,W
136	Ram Nagar	(272)		..	..	..	..	..	..	..	..	..	W30,Tw5	K	R,W
137	Jalkar	(273)		..	..	..	..	..	..	..	..	..	W5,Tw1	K	R,W
138	Bankora	(274)		..	1	..	..	..	..	..	..	..	W,Tw	K	R,W
139	Malikpur	(275)		..	..	..	..	..	..	..	..	..	W1	K	RW
140	Rampur	(276/1)		..										*Uninhabited*	
141	Tira	(276/2)		..	1	..	..	..	..	..	..	..	W2,Tw3	K	R,W
142	Baghua	(277)		..	..	..	..	..	..	..	..	..	W1,Tw2	K	R,W
143	Nemua	(278)		..	..	..	..	..	..	..	..	..	Tw2	K	R,W
144	Hakka	(279)	*P*	..	3	2	..	1	..	..	..	..	W6,Tw35	K	R,W
145	Chhapraili	(280)		..	..	..	..	..	..	..	..	..	W1,Tw	..	R,W
146	Bhagua Anarkali	(281)		..	..	..	..	..	..	..	..	..	W1,Tw	..	R,W
147	Milki	(282)		..	1	..	..	..	..	..	..	..	W1,Tw	K	R,W
148	Baraili	(283)		..	1	..	..	..	..	..	..	..	W1,Tw	K	R,W
149	Routi	(284)		..	1	..	..	..	..	..	..	..	W1,Tw	K	R,W
150	Bakaunia	(298)	*P*	..	1	..	..	..	..	..	..	..	W10,Tw15	K	R,W

LAND USE

SADAR

Forest (area in acres)	Irrigated (area in acres)					Unirrigated (area in acres)	Culturable waste (area in acres)	Area not available for cultivation (in acres)	Nearest town (distance in km.)		Market day	Remarks	Serial no.
	O	W	Tw	Tk	O								
15	16	17	18	19	20	21	22	23	24		25	26	1
..	..	..	..	..	..	202.12	..	20.45	Purnea	(38)	..		101
..	..	..	..	..	..	241.86	..	14.79	Ditto	(30)	..	N3	102
..	..	..	..	..	20.24	339.51	2.86	180.67	..		M,F	N2	103
..	..	..	..	..	..	43.53	..	..	..		..		104
..	..	..	8.24	..	..	208.85	0.44	30.03	..		..		105
..	..	..	..	..	..	202.24	7.89	15.75	..		..		106
..	N.A.	N.A.	N.A.	N.A.	N.A.	N.A.	N.A.	N.A.	..		..		107
..	..	..	..	..	..	305.99	8.42	40.73	..		W,St		108
..	..	..	..	..	..	117.89	..	16.39	..		..		109
..	..	..	..	..	..	208.75	12.28	25.34	Kasba	(12)	..		110
..	N.A.	N.A.	N.A.	N.A.	N.A	N.A.	N.A.	N.A.	Do.	(12)	..		111
..	..	..	..	..	..	61.64	..	5.23	..		..		112
..	..	..	..	..	..	51.92	1.04	3.40	..		..		113
..	..	..	..	..	..	112.52	3.28	14.88	..		..		114
..	..	..	..	..	..	44.13	..	1.82	..		..		115
..	..	..	..	..	..	66.49	2.24	2.26	..		..		116
..	..	..	..	..	..	361.13	3.32	75.32	Purnea	(27)	..		117
..	..	..	..	..	..	133.43	3.22	7.44	..		..		118
..	..	..	..	..	..	221.00	4.02	34.02	Kasba	(18)	..		119
..	..	..	..	..	..	253.24	2.19	40.90	Purnea	(41)	..		120
..	..	..	..	..	..	337.00	3.15	23.15	Kasba	(18)	..		121
..	..	..	..	..	..	174.43	11.42	23.42	..		..		122
..	..	..	..	..	..	21.55	1.05	2.47	..		..	M1	123
..	..	..	..	..	..	407.00	16.02	45.67	..		M,Th		124
..	..	..	..	..	..	505.23	28.43	70.85	..		..		125
..	..	..	..	..	..	180.44	1.54	6.00	Kasba	(18)	..		126
..	..	..	..	..	..	484.76	5.17	90.70	Purnea	(32)	..		127
..	..	..	..	..	..	601.27	7.62	52.90	Kasba	(12)	S,W		128
..	..	..	..	..	..	90.87	5.49	10.14	Purnea	(21)	..		129
..	..	..	..	..	..	130.11	8.47	1.55	Ditto	(21)	..		130
..	..	..	..	..	..	196.59	12.44	9.48	..		..		131
..	..	..	..	..	..	235.93	10.31	20.66	Kasba	(12)	..		132
..	..	..	..	..	..	95.07	0.30	2.65	..		..		133
..	..	..	..	..	12.30	80.80	..	10.24	..		..		134
..	..	..	..	..	11.07	285.73	0.65	17.09	..		..		135
..	..	..	..	..	18.05	135.86	1.85	1.72	Kasba	(12)	St,W	N2	136
..	..	..	..	..	19.23	16.95	..	0.32	Do.	(12)	..		137
..	..	..	..	..	..	337.37	10.46	0.67	Do.	(12)	..		138
..	..	..	..	..	..	85.53	1.02	8.37	Do.	(N.A.)	..		139
..	..	..	..	..	..	10.88	0.38	..	..		..		140
..	..	..	..	..	..	77.48	..	8.52	Kasba	(11)	..		141
..	..	..	..	..	27.52	64.93	..	40.54	Do.	(11)	..		142
..	..	..	..	..	18.07	195.57	..	1.26	Do.	(11)	..		143
..	..	..	..	..	3.05	801.68	4.07	117.20	Do.	(11)	T,F	N10	144
..	..	..	..	..	..	93.79	0.35	10.32	Do.	(11)	..		145
..	..	..	..	..	0.17	72.51	0.28	1.00	Do.	(11)	..		146
..	..	..	4.00	..	4.24	185.16	0.80	20.52	Do.	(11)	..	N2	147
..	..	..	..	..	13.07	616.84	11.40	20.52	Do.	(9)	..		148
..	..	..	..	..	10.00	185.21	5.00	100.00	Do.	(11)	..		149
..	..	..	..	..	..	428.89	4.45	50.45	Do.	(N.A.)	M,Th		150

DEVELOPMENT BLOCK—AMOUR

AMENITIES AND SUBDIVISION

Serial no.	Name of village with Thana no.		Educational					Medical				Drinking water	Communication	Staple food
			P	M	H	C	O	H	F	C	O			
1	2		3	4	5	6	7	8	9	10	11	12	13	14
	REVENUE THANA—AMOUR—*contd.*													
151	Dumri	(299)	..	..	..	..	..	..	..	..	..	W11,Tk	K	R,W
152	Khagjana	(300)	..										*Uninhabited*	
153	Deori	(301)	..	..	..	..	..	..	..	..	..	W10,Tw9,Tk1	K	R,W
154	Nisandra	(307)	..										*Uninhabited*	
155	Ikra Istamrar	(310)	..	1	..	..	..	..	..	..	..	W1,Tw4,Tk1	K	R,W
156	Raili	(312)	..	1	..	..	..	..	..	..	..	W15,Tw7	K	R,W
157	Mahesh Bathna	(382)	..	1	..	..	..	..	..	..	..	W,Tw	K	R,W
158	Mahingaon	(383)	..	2	..	..	..	..	..	..	..	W,Tw	K	R,W
159	Damraha	(384)	..	1	..	1	..	..	..	..	..	W31,Tw5	K	R
160	Malhna	(389)	..	2	..	..	..	..	..	..	..	W,Tw,R	R	R,W
161	Patalwa	(390)	..	..	..	..	..	..	..	..	..	W13,Tw7	K	R,W
162	Tilanga	(392)	..	1	..	..	..	..	..	..	..	W15,Tw3	K	R
		Total	..	70	10	3	..	4	8	8	8	..	..	..

NOTE : 1. Number of villages having Electricity—Nil
2. Number of villages having Post Office—14
3. Number of villages having Post and Telegraph office—Nil
4. Number of villages having Telephone connection—2

LAND USE

SADAR

Forest (area in acres)	Irrigated (area in acres)					Unirrigated (area in acres)	Culturable waste (area in acres)	Area not available for cultivation (in acres)	Nearest town (distance in km.)	Market day	Remarks	Serial no.
	C	W	Tw	Tk	O							
15	16	17	18	19	20	21	22	23	24	25	26	1
..	..	..	..	..	..	299.30	3.55	40.53	Kasba (N.A.)	..		151
..	..	..	..	..	..	18.31	..	..	..	..		152
..	..	..	..	..	..	331.18	1.80	50.27	..	..		153
..	..	..	..	..	..	35.79	4.05	3.00	..	..		154
..	..	..	..	..	..	180.77	1.81	10.40	..	..		155
..	..	..	..	..	..	731.27	11.57	100.75	Purnea (44)	..		156
..	..	..	..	..	2.50	107.84	12.45	10.75	Ditto (38)	..		157
..	..	..	..	..	..	368.05	4.45	40.78	Ditto (39)	M,Th		158
..	..	..	..	..	..	143.36	6.29	30.79	Kishanganj (22)	T,St		159
..	..	..	..	..	..	558.19	..	283.55	Ditto (15)	..		160
..	..	..	..	..	..	300.89	..	41.71	Ditto (30)	..	N2	161
..	..	..	..	..	..	535.79	3.45	306.23	Ditto (35)	..		162
40.35	45.45	5.12	32.24	..	190.01	40,424.17	1,168.33	6,557 51	..	..		

DEVELOPMENT BLOCK—BAISI

AMENITIES AND

SUBDIVISION

Serial no.	Name of village with Thana no.			Educational					Medical				Drinking water	Communication	Staple food
				P	M	H	C	O	H	F	C	O			
1	2			3	4	5	6	7	8	9	10	11	12	13	14
	REVENUE THANA—AMOUR—*contd.*														
1	Chanki	(147)		..	..	..	..	..	..	..	..	..	W14,Tw4	K,P	R,W
2	Asja Mawala	(165)		..	..	..	..	..	..	..	..	..	W11,Tw27	K,P,R	R,W
3	Bajardih	(166)		..	1	..	..	..	..	..	..	..	W2,Tw12	K,P	R,W
4	Bansbari	(167)		..	..	..	..	..	..	..	..	..	W13,Tw4	P,R	R
5	Bansbari	(168)		..										*Uninhabited*	
6	Jalal Pundale	(169)		..	..	..	..	..	..	..	..	..	W5,Tw4	K,P	R,W
7	Pundale	(170)		.	..	1	..	..	..	..	..	..	W31,Tw13	P	R
8	Khapara	(171)		..	1	..	..	.	..	..	..	..	W12,Tw5	K	R,W
9	Dubaili	(285)		..	1	..	..	..	..	..	..	..	W15,Tw8	K	R
10	Bishunpur	(286)		..	..	..	..	..	..	..	..	..	W45,Tw5	K	R,W
11	Ara	(287)		..	..	..	..	..	..	..	..	..	W6,Tw2	K	R,W
12	Hatarpur	(288)		..	..	..	..	..	..	..	..	..	W1	K	R,W
13	Parsarai	(289)		..	..	..	..	..	..	..	..	..	W8,Tw2	K	R,W
14	Gobindpur	(290)		..	1	..	..	..	..	..	..	..	W9,Tw2	..	R,W
15	Bandrak	(291)		..	..	..	..	..	..	..	..	..	W17	..	R,W
16	Bahadurpur	(292)		..	..	..	..	1	..	..	..	..	W1,Tw2	K	R,W
17	Madhuakol	(293)		..										*Uninhabited*	
18	Bakuakol	(294)		..										*Uninhabited*	
19	Kochaili	(295)		..	..	..	..	..	..	..	..	..	W10,Tw2	K	R
20	Dogharia	(296)		..										*Uninhabited*	
21	Tauli	(297)		..	..	..	..	..	..	..	..	..	W24,Tw7	K	R
22	Baraili	(302)		..	..	..	..	..	..	..	..	..	W12,Tw6	K	R,W
23	Majhaili	(303)		..	..	..	..	..	..	..	..	..	W8,Tw4	K	R,W
24	Majhaili	(304)		..	..	..	..	..	..	..	..	..	W2	K	R,W
25	Bahadurpur	(305)		..	..	..	..	..	..	..	..	..	W4,Tw1	K	R,W
26	Rampur	(306)		..										*Uninhabited*	
27	Nisandra	(308)		..										*Uninhabited*	
28	Gogar	(309)		..										*Uninhabited*	
29	Chauni	(311)		..	..	..	..	..	..	..	..	..	W27,Tw4	K	R,W
30	Chauni	(313)		..	1	..	..	..	..	..	..	..	W6,Tw4	K	R,W
31	Bhaturia	(314)		..	..	..	..	..	..	..	..	..	W2	K	R,W
32	Garkaili	(315)		..										*Uninhabited*	
33	Gaighatta	(316)		..	..	..	..	.	..	..	..	..	W2,Tk1	K	R,W
34	Chauni Arazi	(317)		..	..	..	..	..	..	..	..	..	W10,Tw4	K	R,W
35	Neamatpur	(318)		..	1	..	..	..	..	..	..	..	W9,Tw3	K	R,W
36	Harintor	(319)		..	1	1	..	..	..	..	..	..	W,Tw,R	K,P	R,W
37	Sotibhag	(320)		..	1	..	..	..	..	..	..	..	W27,Tw3	K	R,W
38	Shakarbalia	(321)		..	1	..	..	..	..	..	..	..	W23,Tw8	K	R,W
39	Jabar	(322)	*P*	..	1	..	..	..	..	..	1	1	W71,Tw11	K	R,W
40	Saura	(323)		..	..	1	1	..	..	..	..	..	W16,Tw10	K	R,W
41	Bisari	(324)		..	..	..	..	..	..	..	..	..	W8,Tw11	K	R,W
42	Basbaili	(325)		..	1	..	..	..	..	..	..	..	W24,Tw10	K	R,W
43	Teghra	(326)		..	..	..	..	..	..	..	..	..	W1	K	R,W
44	Sakma	(327)		..	1	..	..	..	..	..	..	..	W28,Tw9,Tk1	K,P	R,W
45	Duba	(328)		..										*Uninhabited*	
46	Habka	(329)		..	..	..	..	..	..	..	..	..	R	K	R,W
47	Maheshkhunt	(330)		..	1	..	..	..	..	..	..	..	W21,Tw9,R	K,P	R,W
48	Gopalpur	(331)		..										*Uninhabited*	
49	Shagunian	(332)		..	1	..	..	..	..	..	..	..	W15,Tw4,Tk1	K	R,W
50	Gandbas	(333)	*P*	..	1	..	..	..	..	..	..	..	W25,Tw15	P	R,W

LAND USE

SADAR

Forest (area in acres)	Irrigated (area in acres)					Unirrigated (area in acres)	Culturable waste (area in acres)	Area not available for cultivation (in acres)	Nearest town (distance in km.)	Market day	Remarks	Serial no.
	C	W	Tw	Tk	O							
15	16	17	18	19	20	21	22	23	24	25	26	1
..	..	..	..	..	..	208.60	20.20	41.20	Kishanganj(24)	..		1
..	..	..	..	..	..	919.45	151.09	127.07	Purnea (37)	M,F		2
..	..	..	..	..	..	78.62	22.75	49.69	Ditto (35)	..		3
..	..	..	..	..	..	284.72	22.31	183.71	Ditto (37)	..		4
..	..	..	..	..	..	48.70	3.14	13.04	..	..		5
..	..	..	..	..	..	30.94	2.29	18.36	Purnea (37)	..		6
..	..	..	..	..	..	328.39	55.34	158.51	Ditto (37)	T,St		7
..	..	..	..	..	..	660.22	69.39	123.75	Ditto (31)	..		8
..	..	6.00	2.00	..	2.00	364.00	3.61	54.63	Kasba (9)	..		9
..	..	..	..	..	..	272.20	21.35	189.47	Do. (11)	S,Th		10
..	..	..	..	..	..	20.93	1.08	29.61	Do. (11)	..		11
..	..	..	..	..	..	93.62	3.65	36.42	Do. (11)	..		12
..	..	..	..	..	..	196.19	3.44	18.19	Do. (11)	..		13
..	..	..	..	..	..	151.11	0.24	39.64	Do. (12)	..		14
..	..	..	..	..	..	186.09	6.71	28.24	Do. (12)	..		15
..	..	..	..	..	..	115.95	7.01	37.02	Purnea (30)	..		16
..	..	..	..	..	..	60.69	..	4.45	..	..		17
..	..	..	..	..	..	95.06	..	9.06	..	..		18
..	..	5.00	5.00	..	2.00	285.19	84.16	61.51	Kasba (12)	..		19
..	..	..	..	..	..	46.43	0.65	8.00	..	..		20
..	..	4.00	2.00	..	1.00	233.18	10.87	50.72	Kasba (12)	..		21
..	..	..	..	..	..	164.09	11.12	29.08	Purnea (30)	..		22
..	..	..	..	..	..	49.34	2.06	24.36	Ditto (30)	..		23
..	..	..	..	..	..	88.28	0.45	25.61	Ditto (30)	..		24
..	..	..	..	..	..	32.44	3.12	9.55	Ditto (30)	..		25
..	..	..	..	..	..	111.28	0.62	8.84	..	..		26
..	..	..	..	..	..	27.05	..	7.05	..	..		27
..	..	..	..	..	..	98.17	0.48	6.63	..	..		28
..	..	..	..	..	..	544.70	7.15	20.78	Purnea (30)	..		29
..	..	..	..	..	..	291.00	6.21	31.38	Ditto (30)	..		30
..	..	..	..	..	..	203.96	4.03	10.75	Ditto (30)	..		31
..	..	..	..	..	..	131.66	..	10.42	..	..		32
..	..	..	..	..	..	141.59	1.25	15.02	Purnea (30)	..		33
..	..	..	..	..	..	67.48	3.12	24.35	Ditto (24)	..		34
..	..	..	..	..	..	332.50	3.85	12.14	Ditto (30)	..		35
..	..	..	..	..	..	530.77	6.02	40.12	Ditto (30)	M,F		36
..	..	..	..	..	..	862.83	12.54	49.81	Ditto (30)	Th		37
..	..	..	..	..	..	663.57	15.81	61.88	Ditto (30)	..		38
..	..	4.45	3.12	..	2.05	99.21	14.60	28.61	Ditto (14)	T,F		39
..	..	5.42	..	..	12.45	367.39	36.36	60.89	Ditto (14)	..	N2	40
..	..	..	..	..	..	162.67	11.15	20.12	Ditto (30)	..		41
..	..	..	..	..	..	542.25	16.05	120.87	Ditto (30)	W,St		42
..	..	0.82	..	..	1.36	163.15	32.84	31.44	Ditto (14)	..		43
..	..	2.18	..	..	16.92	546.71	35.01	50.06	Ditto (15)	..		44
..	..	..	..	..	..	39.68	2.86	5.48	..	..		45
..	..	..	..	..	4.02	108.37	5.52	20.99	Purnea (15)	..		46
..	..	0.45	..	..	11.36	365.32	32.03	46.81	Ditto (15)	..		47
..	..	..	..	..	2.23	115.91	8.62	12.71	..	..		48
..	..	0.62	..	..	13.44	395.88	61.07	82.02	Purnea (21)	M,Th		49
..	..	..	..	..	..	..	11.56	92.91	Ditto (21)	..		50

DEVELOPMENT BLOCK—BAISI

AMENITIES AND

SUBDIVISION

Serial no.	Name of village with Thana no.			Educational					Medical				Drinking water	Communi-cation	Staple food
				P	M	H	C	O	H	F	C	O			
1	2			3	4	5	6	7	8	9	10	11	12	13	14
	REVENUE THANA—AMOUR—*contd.*														
51	Belgachhi	(334)		..	..	1	..	..	..	..	..	..	W59,Tw38	P	R,W
52	Babhanpura	(335)		..	..	..	..	..	..	..	..	..	W5,Tw6	K	R,W
53	Balua	(336)		..	..	1	..	..	..	..	..	..	W9,Tw6	K	R,W
54	Katari	(337)		..	1	..	..	..	..	..	..	..	W10,Tw5	K	R,W
55	Chopra	(338)		..	..	1	..	..	..	..	..	..	W17,Tw4	K	R,W
56	Gehunia	(339)		..	2	..	..	..	1	..	..	..	W14,Tw8	..	R,W
57	Jaswa	(340)		..	..	..	..	..	..	..	..	..	W10,Tw9	K,P	R,W
58	Dargahiganj	(341)		..										*Uninhabited*	
59	Makaili	(342)		..	1	..	..	..	..	..	..	..	W32,Tw10	P	R,W
60	Shekhpura	(343)		..	..	..	..	..	..	..	..	..	W1	P	R,W
61	Bardinga	(344)		..	..	..	..	..	..	..	..	..	W6	P	R,W
62	Malepali	(345)		..	..	..	..	..	..	..	..	..	W1,Tw1	P	R
63	Bakharia	(346)		..	..	..	..	..	..	..	..	..	W35,Tw16	K,P	R
64	Pokharia	(347)		..	..	..	..	..	..	..	..	..	W2	P	R,W
65	Chormara	(348)		..	..	..	..	..	..	..	..	..	Tw1	K,P	R
66	Pariharpur	(349)		..										*Uninhabited*	
67	Malharia	(350)		..	1	..	..	..	..	..	..	..	W49,Tw24	K,P	R,W
68	Mala	(351)		..	..	..	..	..	..	..	..	..	W11,Tw2	K,P	R,W
69	Kamargaon	(352)		..										*Uninhabited*	
70	Kharsota	(353)		..	1	..	..	..	..	..	..	..	W6,Tw4	K,P	R
71	Harrampur	(354)		..	1	..	..	..	..	..	..	..	W62,Tw10	K,P	R,W
72	Paharia	(355)		..	..	..	..	..	..	..	..	..	W5	P	R
73	Majhua	(356)		..	..	..	..	..	..	..	..	..	W6,Tw2	K,P	R,W
74	Kauanagar	(357)		..	..	..	..	..	..	..	..	..	W3,Tw6	P	R
75	Majhua Bhag	(358)		..	..	..	..	..	..	..	..	..	W5,Tw3	K,P	R,W
76	Dogharia	(359)		..	1	..	..	..	..	..	..	..	W4,Tw2,O	P	R,W
77	Bairia	(360)		..	2	..	..	..	..	..	..	..	W2,Tw2,O	K,P	R,W
78	Chandargaon	(361)		..	1	..	..	..	..	..	..	..	W44,Tw8	K	R,W
79	Khoksa	(362)		..	1	..	..	..	..	..	..	..	W19,Tw5	K	R,W
80	Chandargaon	(363)		..										*Uninhabited*	
81	Shahpur	(364)		..	..	..	..	..	..	..	..	..	W7,Tw2	..	R,W
82	Surigaon	(365)		..	..	..	..	..	..	..	..	..	W16,Tw7	P	R,W
83	Baisi	(366)		..	..	..	..	..	..	..	..	..	W6,Tw2	K,P	R,W
84	Mandel	(367)		..	..	..	..	..	..	..	..	..	W19,Tw12	..	R,W
85	Mandel	(368)		..										*Uninhabited*	
86	Pipalgachhi	(369)		..	..	..	..	..	..	..	..	..	W9,Tw6	P	R,W
87	Azamgarh	(370)		..	..	..	..	..	..	..	..	..	W21,Tw2	P	R,W
88	Panisadra	(371)	*P*	..	..	1	1	..	1	1	..	..	W70,Tw73	K,P	R,W
89	Ainthi	(372)		..	..	..	..	..	..	..	..	..	W3,Tw2	P	R,W
90	Barailí	(373)		..	1	..	..	..	..	..	..	..	W10,Tw6	P	R,W
91	Hathi Bandha	(374)		..	1	..	..	..	..	..	..	..	W15,Tw3	P	R,W
92	Majhua	(375)		..	..	..	..	..	..	..	..	..	W6,Tw2	K	R,W
93	Teliakol	(376)		..										*Uninhabited*	
94	Chopara	(377)		..	1	..	..	..	..	..	..	..	W10,Tw17	K	R,W
95	Rohua	(378)		..	1	..	..	..	..	..	..	..	W23,Tw4	K,P	R,W
96	Simalbari	(379)		..	..	..	..	..	..	..	..	..	W19,Tw5	P	R,W
97	Gurihar	(380)		..	..	..	..	..	..	..	..	..	W6,Tw2	K,P	R,W
98	Tarabari	(381)		..	1	1	..	..	..	..	..	..	W32,Tw22	R	R,W
99	Malopara	(391)		..	1	..	..	..	..	..	..	..	W13,Tw17	K,R	R,W
100	Lautiabari	(393)		..	..	..	..	..	..	..	..	..	W22,Tw11	R	R,W

LAND USE

SADAR

Forest (area in acres)	Irrigated (area in acres)					Unirrigated (area in acres)	Culturable waste (area in (acres)	Area not available for cultivation (in acres)	Nearest town (distance in km.)		Market day	Remarks	Serial no.
	C	W	Tw	Tk	O								
15	16	17	18	19	20	21	22	23	24		25	26	1
..	..	..	..	..	..	..	19.02	110.05	Purnea	(21)	..	N1,M2	51
..	..	..	..	..	..	112.00	6.31	11.36	Ditto	(24)	..		52
..	..	..	..	..	..	181.81	1.58	37.16	Ditto	(24)	..		53
..	..	..	..	..	..	666.83	5.69	88.29	Ditto	(27)	W	N5,T1	54
..	..	..	..	..	..	184.38	4.82	19.19	Ditto	(24)	..		55
..	..	..	..	..	..	1,100.19	26.51	112.66	Purnea	(N.A.)	..		56
..	..	..	5.00	..	..	162.63	14.61	17.99	Ditto	(24)	..		57
..	..	..	..	..	..	19.59	1.58	0.42	..		..		58
..	..	..	..	..	352.03	200.50	13.06	57.02	Purnea	(22)	..	N1	59
..	..	..	..	..	..	22.40	0.70	2.04	Ditto	(21)	..		60
..	..	..	..	..	37.60	200.03	0.13	17.15	Ditto	(21)	..		61
..	..	..	..	..	21.90	290.04	5.63	2.32	Ditto	(22)	..		62
..	..	..	..	..	..	224.24	22.31	48.35	Ditto	(21)	..		63
..	..	..	..	..	21.52	100.00	10.21	7.16	Ditto	(24)	..		64
..	..	..	..	..	..	168.16	2.35	65.50	Ditto	(19)	St		65
..	..	..	..	..	4.63	218.81	5.33	29.21	..		..		66
..	..	5.80	10.00	..	50.00	517.55	3.84	65.14	Purnea	(21)	..		67
..	..	..	..	..	..	334.58	31.42	33.12	Ditto	(30)	..		68
..	..	..	..	..	..	260.62	24.45	4.10	..		..		69
..	..	..	..	..	..	387.03	5.46	12.35	Purnea	(21)	..		70
..	..	..	..	..	..	632.58	24.15	51.38	Ditto	(30)	..		71
..	..	..	..	..	..	91.72	10.81	14.81	Ditto	(30)	..		72
..	..	..	..	..	..	207.67	7.21	39.84	Ditto	(30)	..		73
..	..	..	..	..	..	90.94	11.32	15.14	Ditto	(30)	..		74
..	..	..	..	..	..	139.98	6.10	24.55	Ditto	(28)	..		75
..	..	..	..	..	..	541.13	21.07	52.46	Ditto	(24)	..		76
..	..	..	..	..	5.25	441.61	20.02	47.75	Ditto	(21)	T,F		77
..	..	..	..	..	..	332.63	31.02	45.35	Ditto	(24)	..		78
..	..	..	..	..	1.15	385.02	11.50	33.10	Ditto	(16)	..		79
..	..	..	..	..	..	66.07	0.75	8.05	..		..		80
..	..	..	..	..	0.95	369.21	2.40	25.05	Purnea	(20)	..		81
..	..	..	..	..	2.05	1,576.37	39.92	187.63	Ditto	(24)	..		82
..	..	..	..	..	..	719.89	21.06	63.78	Ditto	(30)	..		83
..	..	..	..	..	..	604.15	6.14	37.12	..		..		84
..	..	..	..	..	..	12.97	..	..	..		..		85
..	..	..	..	..	..	153.41	7.28	26.11	Purnea	(30)	..		86
..	..	..	..	..	..	282.28	7.38	27.53	Ditto	(30)	..		87
..	..	..	..	..	..	497.99	41.00	80.87	Ditto	(30)	..	N11,C2	88
..	..	..	..	..	..	184.63	4.25	6.68	Ditto	(32)	..		89
..	..	..	..	..	..	386.20	13.01	20.54	Ditto	(32)	..		90
..	..	..	..	..	..	164.34	0.93	14.07	Ditto	(27)	..		91
..	..	..	..	..	..	94.89	31.57	33.20	Ditto	(28)	..		92
..	..	..	..	..	..	82.53	16.56	24.04	..		..		93
..	..	..	..	..	..	301.15	41.95	69.36	Purnea	(33)	..		94
..	..	..	..	..	..	61.26	20.26	36.69	Ditto	(34)	..		95
..	..	..	..	..	..	108.84	35.67	87.49	Ditto	(28)	..		96
..	..	..	..	..	..	149.63	32.49	279.10	Ditto	(35)	..		97
..	..	..	1.00	..	..	479.80	160.40	200.85	Kishanganj	(N.A.)	..		98
..	..	..	..	..	..	327.34	110.10	122.59	Ditto	(25)	..		99
..	..	..	..	..	..	226.99	55.90	90.00	Ditto	(24)	..		100

DEVELOPMENT BLOCK—BAISI

AMENITIES AND

SUBDIVISION

Serial no.	Name of village with Thana no.			Educational					Medical				Drinking water	Communication	Staple food
				P	M	H	C	O	H	F	C	O			
1	2			3	4	5	6	7	8	9	10	11	12	13	14
	REVENUE THANA—AMOUR—*contd.*														
101	Kharhi	(394)		..	..	..	..	..	..	..	..	..	W1,R	R	R,W
102	Chakla	(395)		..										*Uninhabited*	
103	Majhok	(396)		..	..	..	..	..	..	..	..	..	W3,Tw2	R	R,W
104	Amirganj	(397)		..										*Uninhabited*	
105	Ganghar	(398)		..	3	..	..	..	..	..	..	..	W,Tw,R	K	R,W
106	Choncha	(399)		..	1	..	..	..	..	..	..	..	W4,Tw3	P	R,W
107	Ghos	(400)		..	1	..	..	..	..	..	..	..	W8,Tw19	..	R,W
108	Bangrora	(401)		..	..	..	..	..	..	..	..	..	W17,Tw16	K,P	R,W
109	Haripur Kamat	(402)		..	..	..	..	..	..	..	..	..	W2	P	R
110	Bangrora Kamat	(403)		..										*Uninhabited*	
111	Chiria Kismat	(404)		..										*Uninhabited*	
112	Bhasia	(405)		..	..	..	..	..	..	..	..	..	Tw1	R	R,W
113	Benibari	(406)		..	1	..	..	..	..	..	..	..	W2,Tw6	K,P	R,W
114	Mohammadpur	(407)		..	..	..	..	..	..	..	..	..	Tw4,R	K,P	R,W
115	Chandargaon	(408)		..	..	..	..	..	..	..	..	..	W13,Tw14	P	R
116	Benibari	(409)		..										*Uninhabited*	
117	Sadipur Bhatha	(410)		..	1	..	..	..	..	..	..	..	W48,Tw22	P	R,W
118	Gobindpur	(411)		..	..	..	..	..	..	..	..	..	W1,Tw1	K,P	R,W
119	Jahanpur	(412)		..	..	..	..	..	..	..	..	..	W1,Tw1	K,P	R,W
120	Hijla	(413)		..	..	..	..	..	..	..	..	..	W12,Tw2	K,P	R
121	Chiraia	(414)		..	..	1	..	..	..	..	..	..	W46,Tw22	K,P	R,W
122	Talbari Sathiara	(415)		..	..	..	..	..	..	..	..	..	W5,Tw9	K,P	R,W
123	Telgawa	(416)		..	..	..	..	..	..	..	..	..	W1	K,P	R,W
124	Sathiara	(417)		..										*Uninhabited*	
125	Siripur Mallahtoli	(418)		..	1	..	..	..	..	..	1	..	W61	K,P	R,W
126	Sathiana	(419)		..	1	..	..	..	..	..	..	..	W7	K,P	R,W
127	Nawabganj Pokhria	(420)		..	..	..	..	..	..	..	..	..	W10,Tw23	K,P	R,W
128	Chatian	(421)		..	..	..	..	..	..	..	..	..	W10,Tw7,R	R	R,W
129	Kochagaon	(422)		..										*Uninhabited*	
130	Harichaura	(423)		..	..	..	..	..	..	..	..	..	W1,Tw13	..	R,W
131	Salampur	(424)		..										*Uninhabited*	
132	Rupauli	(425)		..	..	..	..	..	..	..	..	..	W17,Tw1,Tk1	R	R,W
133	Sultanghata	(426)		..	..	..	..	..	..	..	..	..	W1	K	R,W
134	Khutia	(427)		..	1	..	..	..	..	..	..	..	W40,Tw13	K,R	R,W
135	Bairia	(428)		..	1	..	..	..	..	..	..	..	W19,Tw59	..	R
136	Maheshbatha	(429)		..	..	..	..	..	..	..	..	..	W6,Tw3,R	..	R
137	Minapur	(430)		..	-1	..	..	..	..	..	..	..	W24,Tw3	P	R,W
138	Sinduar	(431)		..	..	..	..	..	..	..	..	..	W5	P	R,W
139	Thathauli	(432)		..	1	..	..	..	..	..	..	..	W65,Tw7	K	R,W
140	Singhia	(433)		..	..	..	..	..	..	..	..	..	W4,Tw1	K	R,W
141	Majgawan	(434)		..	..	..	..	..	..	..	..	..	..	K	R,W
142	Nifatpur	(435)		..	1	..	..	..	..	..	..	..	W5,Tw3,R	K	R,W
143	Lachhmipur	(436)		..	..	..	..	..	..	..	..	..	W4,Tw3	K	R,W
144	Ramnagar	(437)		..	..	..	..	..	..	..	..	..	W7,Tw4	K	R,W
145	Kanharia	(438)	*P*	..	..	1	1	..	..	1	1	..	W62,Tw48	K	R
146	Phulbari	(439)		..	..	..	..	..	..	..	..	..	W24,Tw18	K	R,W
147	Diha	(440)		..										*Uninhabited*	
148	Ochhopur	(441)		..	..	..	..	..	1	..	..	..	W19,Tw12	K	R,W
149	Kathaul Milik	(442)		..	1	..	..	..	..	..	..	..	W1,Tw2	..	R,W
150	Kathaul	(443)		..	..	..	..	..	..	..	..	..	W16,Tw4	K	R,W

LAND USE

SADAR

Forest (area in acres)	Irrigated (area in acres)					Unirrigated (area in acres)	Culturable waste (area in acres)	Area not available for cultivation (in acres)	Nearest town (distance in km.)	Market day	Remarks	Serial no.
	O	W	Tw	Tk	O							
15	16	17	18	19	20	21	22	23	24	25	26	1
..	..	..	..	..	..	100.15	47.35	180.50	Kishanganj (27)	..		101
..	..	..	..	..	..	190.00	55.42	32.00	..	..		102
..	..	..	..	..	..	152.40	80.50	135.20	Kishanganj (30)	..		103
..	..	..	..	..	..	..	..	63.00	..	..		104
..	..	..	..	..	1.50	736.00	197.20	255.30	..	M,F		105
..	..	..	..	..	..	529.22	25.28	140.50	Kishanganj(27)	..		106
..	..	..	..	..	6.00	222.30	85.50	120.20	Ditto (28)	..		107
..	..	..	..	..	..	..	197.27	196.31	Ditto (28)	..		108
..	..	..	..	..	..	..	..	3.75	Purnea (35)	..		109
..	..	..	..	..	..	32.65	..	..	..	..		110
..	..	..	..	..	..	..	108.73	..	..	..		111
..	..	..	..	..	..	142.40	33.20	20.50	Kishanganj(30)	..		112
..	..	..	..	..	..	142.01	17.24	12.07	Purnea (31)	..		113
..	..	..	..	..	..	..	84.50	22.07	Ditto (31)	..		114
..	..	..	..	..	..	287.10	12.95	54.81	Ditto (N.A.)	..		115
..	..	..	..	..	..	14.00	..	3.09	..	..		116
..	..	..	..	..	..	317.25	25.67	52.31	Purnea (30)	..		117
..	..	..	..	..	..	140.58	..	24.08	Ditto (30)	..		118
..	..	..	..	..	..	92.40	..	16.82	Ditto (35)	..		119
..	..	..	..	..	..	116.43	2.08	31.30	Ditto (28)	..		120
..	..	..	..	..	..	1,132.29	44.71	..	Ditto (35)	..		121
..	..	..	..	..	..	210.66	..	14.17	Ditto (35)	..		122
..	..	..	4.21	..	..	526.07	..	45.65	Ditto (30)	..		123
..	..	..	..	..	..	86.99	..	8.98	..	..		124
..	..	..	..	..	..	367.55	242.21	122.74	Purnea (33)	..	N1	125
..	..	..	..	..	..	..	250.00	100.00	Ditto (23)	M,F	N1	126
..	..	..	..	..	8.84	586.46	132.58	320.62	Kishanganj(70)	..		127
..	..	..	4.84	..	..	195.64	48.78	201.31	Purnea (42)	..		128
..	..	..	..	..	..	91.48	11.24	13.17	..	..		129
..	..	..	..	..	..	79.45	2.34	20.04	Ditto (42)	..		130
..	..	..	..	..	..	119.41	4.34	20.14	..	..		131
..	..	..	..	..	..	319.99	0.60	300.10	Purnea (42)	..		132
..	..	..	..	..	..	225.32	53.68	86.17	Ditto (37)	..		133
..	..	..	..	..	..	605.74	16.18	72.36	Ditto (28)	..		134
..	..	..	..	..	36.73	1,051.81	210.78	156.28	Ditto (N.A.)	M		135
..	..	..	..	..	..	92.07	3.72	14.56	Ditto (30)	..		136
..	..	..	..	..	11.42	1,204.81	26.12	118.86	Ditto (N.A.)	..		137
..	..	..	..	..	..	75.68	12.16	16.68	Ditto (30)	..		138
..	..	..	2.00	..	15.00	141.65	20.16	45.60	Ditto (22)	..		139
..	..	..	..	..	..	250.28	3.36	13.00	Ditto (N.A.)	..		140
..	..	..	..	..	..	89.80	3.44	3.04	Ditto (27)	..		141
..	..	..	..	..	2.00	292.46	6.55	27.00	Ditto (22)	..		142
..	..	..	..	..	0.50	168.44	1.32	32.61	Ditto (27)	..		143
..	..	..	..	..	22.25	150.58	1.26	23.00	Ditto (28)	..		144
..	..	..	..	..	14.99	616.41	6.12	100.27	Ditto (30)	S,W	N2	145
..	..	..	..	..	..	..	12.27	42.96	..	..		146
..	..	..	..	..	..	129.53	12.71	5.82	..	..		147
..	..	2.00	..	..	..	368.06	30.50	39.18	Purnea (30)	..		148
..	..	..	0.57	..	..	55.00	0.18	7.00	Ditto (39)	..		149
..	..	..	..	..	9.66	1,107.57	14.56	81.82	Ditto (41)	..		150

DEVELOPMENT BLOCK—BAISI

AMENITIES AND SUBDIVISION

Serial no.	Name of village with Thana no.			Educational					Medical				Drinking water	Communication	Staple food
				P	M	H	C	O	H	F	C	O			
1	2			3	4	5	6	7	8	9	10	11	12	13	14
	REVENUE TAHNA—AMOUR—*concld.*														
151	Hardas	(444)	..	1	..	..	..	..	..	..	..	..	W10,Tw8	K	R,W
152	Hardas Arazi	(445)	..											*Uninhabited*	
153	Shikarpur	(446)	..	..	..	..	..	..	..	..	..	..	..	K	R,W
154	Phulbhas	(447)	..	..	..	..	..	..	..	..	..	..	W6,Tw1	K	R,W
155	Balia	(448)	..	..	..	..	..	..	..	..	..	..	W10,Tw1	K	R,W
156	Gothphar	(449)	..	..	..	..	..	..	..	..	..	..	W11,Tw1	K	R,W
157	Leluka	(450)	..											*Uninhabited*	
158	Parant	(451)	..	..	..	..	..	..	..	..	..	..	W3,Tw1	K	R,W
159	Marua	(452)	..	1	..	..	..	..	..	..	..	..	W7,Tw4	K	R,W
160	Kauakol	(453)	..											*Uninhabited*	
161	Bangaon	(454)	..	..	..	..	..	1	..	..	..	..	W18,Tw11	K	R
162	Majhwar	(455)	..											*Uninhabited*	
163	Lamat Pulbari	(456) *P*	..	1	..	..	..	..	..	..	..	..	W6,Tw3	K	R,W
164	Puranganj	(457)	..	1	..	..	..	..	..	..	..	..	W35,Tw16	K	R,W
165	Sonapur	(458)	..	1	..	..	..	..	..	..	..	..	W,Tw	K	R,W
166	Masnadpur	(459)	..	..	..	..	..	..	..	..	..	..	W6,Tw6	K	R,W
167	Sonaur	(460)	..	..	..	..	..	..	..	..	..	..	W5,Tw2	..	R,W
168	Bhikhanpur	(461)	..	..	..	..	..	..	..	..	..	..	..	..	..
169	Bhatgaon	(462)	..											*Uninhabited*	
170	Rupauli Kismat	(463)	..											*Uninhabited*	
171	Marua	(464)	..	1	..	..	..	..	..	..	..	..	W14,Tw14	K	R
172	Ujain	(465)	..	..	..	..	..	..	..	..	..	..	Tw3,R	K	R,W
173	Kajal	(466)	..	..	..	..	..	..	..	..	..	..	Tw12,R	K	R,W
174	Neamatpur	(467)	..											*Uninhabited*	
175	Dumra	(468)	..	..	..	..	..	..	..	..	..	..	W1,Tw6	K	R,W
176	Goagaon	(469)	..	..	..	..	..	..	..	..	..	..	Tw2	K	R,W
177	Chahat	(470)	..	..	..	..	..	..	..	..	..	..	Tw2	K	R,W
178	Neamatpur	(471)	..	..	..	..	..	..	..	..	..	..	W4,Tw8	K	R,W
179	Palasbari Kismat	(472)	..	..	..	..	..	..	..	..	..	..	W1,Tw5	K	R,W
180	Bhagiamari Gachh	(473)	..											*Uninhabited*	
181	Pastura	(474)	..											*Uninhabited*	
182	Habdang	(475)	..	1	..	..	..	..	..	..	..	..	W10,Tw5	K	R,W
183	Sugwa Mahanandpur	(476)	..	1	..	..	..	..	..	..	..	..	W13,Tw9	K	R,W
184	Balrgachhi	(477)	..	..	..	..	..	..	..	..	..	..	W6,Tw3	K	R,W
185	Basatpur	(478)	..	..	1	..	..	..	..	..	..	..	W5,Tw9	K	R,W
186	Bag Dob	(479)	..	..	..	..	..	..	..	..	..	..	W7,Tw3,R	K	R,W
	Total		..	56	11	3	..	3	2	2	3	1	..	..	..

NOTE : 1. Number of villages having Electricity—Nil

2. Number of villages having Post Office—5

3. Number of villages having Post and Telegraph office—Nil

4. Number of villages having Telephone connection—Nil

LAND USE

SADAR

Forest (area in acres)	Irrigated (area in acres)					Unirrigated (area in acres)	Culturable waste (area in acres)	Area not available for cultivation (in acres)	Nearest town (distance in km.)	Market day	Remarks	Serial no.
	C	W	Tw	Tk	O							
15	16	17	18	19	20	21	22	23	24	25	26	
..	..	..	..	..	..	..	4.56	18.13	Purnea (37)	..		151
..	..	..	..	..	8.23	845.82	0.05	0.51	..	..		152
..	..	..	..	..	12.73	277.75	2.75	12.86	Purnea (39)	..		153
..	..	..	..	..	2.02	320.70	5.43	37.92	Ditto (42)	..		154
..	..	..	1.44	..	..	267.42	74.97	24.17	Ditto (37)	..		155
..	..	..	2.34	..	..	118.39	41.24	42.80	Ditto (37)	..		156
..	..	..	1.34	..	..	135.27	21.32	17.35	..	..		157
..	..	..	..	..	..	193.60	20.42	5.16	Purnea (41)	..		158
..	..	..	..	..	..	..	5.58	41.50	Ditto (39)	St		159
..	..	..	0.75	..	..	61.07	11.27	25.61	..	..		160
..	..	..	1.72	..	..	129.16	12.27	142.56	Purnea (36)	..		161
..	..	..	..	..	..	41.75	22.88	126.63	..	..		162
..	..	..	..	..	..	228.29	1.12	66.75	Kishanganj (70)	..		163
..	..	..	18.07	..	..	423.66	52.31	67.90	Ditto (10)	..		164
..	..	..	..	..	..	72.31	16.00	11.71	Purnea (37)	..		165
..	..	..	..	..	..	65.49	12.41	16.70	..	..		166
..	..	..	0.42	..	..	346.66	12.18	159.74	Purnea (42)	..		167
..	..	3.69	..	..	..	36.10	..	5.21	..	..		168
..	..	..	..	..	..	71.11	..	46.37	..	..		169
..	..	..	..	..	..	10.26	30.38	20.35	..	..		170
..	..	..	2.34	..	..	376.24	128.70	234.73	Purnea (37)	..		171
..	..	..	..	..	..	162.09	20.35	113.11	Ditto (37)	..		172
..	..	..	..	..	..	..	271.20	260.32	Ditto (37)	..		173
..	..	..	..	..	..	93.81	46.39	55.80	..	..		174
..	..	..	..	..	..	..	10.18	29.18	Purnea (48)	..		175
..	..	..	..	..	..	..	1.33	12.05	Ditto (50)	..		176
..	..	..	..	..	..	356.32	2.81	42.75	Ditto (53)	..		177
..	..	..	..	..	..	39.79	20.02	20.06	Ditto (37)	..		178
..	..	..	..	..	..	..	58.50	61.20	Ditto (37)	..		179
..	..	..	..	..	..	33.00	2.70	14.45	..	..		180
..	..	..	..	..	..	..	3.64	10.35	..	..		181
..	..	..	..	..	..	..	82.52	105.35	..	..		182
..	..	..	..	..	..	..	40.15	45.24	..	S,Th		183
..	..	..	..	..	..	..	70.66	190.64	..	..		184
..	..	..	..	..	..	36.25	10.84	24.74	Purnea (37)	..		185
..	..	..	..	..	..	54.83	32.21	210.73	Ditto (37)	..		186
..	..	40.48	68.16	..	717.78	45,344.97	5,126.11	10,366.05	..	..		

DEVELOPMENT BLOCK—KATIHAR

AMENITIES AND SUBDIVISION

Serial no.	Name of village with Thana no.			Educational					Medical				Drinking water	Communication	Staple food
				P	M	H	C	O	H	F	C	O			
1	2			3	4	5	6	7	8	9	10	11	12	13	14
	REVENUE THANA—KATIHAR														
1	Kawaiya	(1)		2	..	..	..	..	..	..	..	..	W,Tw	K	R,W
2	Mahnaur	(2)		..	..	..	..	..	..	..	..	..	W	K	R,W
3	Theghwa	(3)		1	..	..	..	..	..	..	..	..	W,Tw	K	R,W
4	Rampur Kospali	(4)		1	..	..	..	..	..	..	..	..	W,Tw	K	R,W
5	Harkha	(6)		..	..	..	..	..	..	..	..	..	W	K	R,W
6	Prayagdah	(7)		..	..	..	..	..	..	..	..	..	W	K	R,W
7	Jagarnathpur	(8)	*E,P*	..	2	..	..	..	..	..	1	..	W65,Tk4	K	R,W
8	Ramnagar Bansi	(9)		..	1	1	..	..	..	..	..	..	W,Tw	K,P	R,W
9	Korgawan	(10)		..	1	..	..	..	..	..	..	..	W,Tw	K	R,W
10	Padampur	(11)		..	..	1	..	..	..	..	..	..	W16,Tw8	K	R
11	Hāripur	(12)		..	..	..	..	..	..	..	..	..	W8,Tk1	K	R,W
12	Pupri	(13)		..	..	..	..	..	..	..	..	..	W1	K	R,W
13	Pupri	(14)		..	..	..	..	..	..	..	..	..	W2	K	R,W
14	Bhawanipur	(15)		..	1	..	..	..	..	..	..	..	W2,Tw2	K	R
15	Kalsar	(16)		..	..	1	..	..	..	..	..	..	W,Tw	K	R,W
16	Bharra	(17)		..	1	..	..	..	..	..	..	..	W,Tw,Tk	K	R,W
17	Chandalli	(18)		..	1	..	..	..	..	..	..	..	W,Tw,Tk	K	R,W
18	Pharahi	(19)		..	1	..	..	..	..	..	..	..	W3,Tw5	K	R
19	Para	(20)		..	..	..	..	..	..	..	..	..	W5,Tw5	K	R
20	Harkhali	(21)		..	..	..	..	..	..	..	..	..	W4	K	R
21	Betauna	(22)		..	..	..	..	..	..	..	..	..	Tw5	K	R
22	Arazi Midhaul	(23)		..	..	..	..	..	..	..	..	..	W1	N.A.	R
23	Sapni	(24)		..	1	..	..	..	..	..	..	..	W8,Tw3	K	R
24	Sapni	(25)		..										*Uninhabited*	
25	Khanua	(26)		..	1	..	..	..	..	..	..	..	W5,Tw5	K	R
26	Bandewar	(27)		..	1	..	..	..	..	..	..	..	W3,Tw2	N.A.	N.A.
27	Dhorwa	(28)		..	1	..	..	..	..	..	..	..	W5	K	R
28	Haripur	(29)		..										*Uninhabited*	
29	Mahamdia	(30)		..	1	..	..	..	..	..	..	..	W30,Tw8	K	R
30	Bharidih	(31)		..	..	..	..	..	..	..	..	..	W4,Tw4	K	R
31	Kajri	(32)		..	1	..	..	..	..	..	..	..	W3,Tw1	K	R
32	Pakaria	(33)		..	..	..	..	..	..	..	..	..	Tw1	K	R
33	Pipra	(34)		..	1	..	..	..	..	..	..	..	W,Tw	K	R
34	Doasi	(35)	*P*	..	..	1	..	..	..	..	..	..	W39,Tw33	K	R
35	Mangurjan	(36)		..	..	..	..	..	..	..	..	..	W17,Tw12	K	R
36	Kandharpalli	(37)		..	1	..	..	..	..	..	..	..	W4,Tw28	K	R,M
37	Lohari	(38)		..	..	..	..	..	..	..	..	..	Tw35	K	R,M
38	Nohari	(39)		..	1	..	..	..	..	..	..	..	W6,Tw10	K	R
39	Jelas	(40)		..	1	..	..	..	..	..	..	..	W13,Tw18	K	R,W
40	Majhwa	(41)		..	..	..	..	..	..	..	..	..	W5	..	R,W
41	Bhelahi Arazi	(42)		..										*Uninhabited*	
42	Bhelahi	(43)		..	1	..	..	..	..	..	..	..	W17,Tk1,R	K	R,W
43	Chapra	(44)		..	1	..	..	..	..	..	..	..	W15	N.A.	R,W
44	Ragheli	(45)		..										*Uninhabited*	
45	Raghaili	(46)	*P*	..	1	1	..	..	..	..	..	..	W14	N.A.	R,W
46	Badhia	(47)		..	..	..	..	..	..	..	..	..	W3,Tw5	K	R
47	Thap Kaul Kalan	(48/1)		..	1	..	..	..	..	..	..	..	W6,Tw4	K	R
48	Thap Kaul Khurd	(48/2)		..										*Uninhabited*	
49	Gurpahar	(49)		..	1	..	..	..	..	..	..	..	W,Tw	K	R,W
50	Ghoghra	(50)		..	1	..	..	..	..	..	..	..	W10,Tw5	K	R,W

LAND USE

KATIHAR

Forest (area) in acres)	Irrigated (area in acres)					Unirrigated (area in acres)	Culturable waste (area in acres)	Area not available for cultivation (in acres)	Nearest town (distance in km.)	Market day	Remarks	Serial no.
	C	W	Tw	Tk	O							
15	16	17	18	19	20	21	22	23	24	25	26	1
..	..	..	..	2.00	20.00	481.12	12.05	96.13	Katihar (18)	..		1
..	21.46	..	..	..	12.50	159.53	16.10	27.41	Ditto (19)	..		2
..	6.27	..	..	..	..	49.94	2.41	5.38	Ditto (17)	..		3
..	143.58	..	..	..	..	400.97	15.55	80.90	Ditto (18)	..		4
..	..	..	..	..	..	159.34	13.41	15.25	Ditto (18)	..		5
..	8.37	..	..	..	..	138.33	12.91	3.89	Ditto (N.A.)	..		6
..	21.65	..	16.00	..	..	1,831.60	260.90	142.85	Ditto (16)	M,F	T1	7
..	37.54	..	..	..	..	389.98	177.27	173.31	Ditto (N.A.)	..		8
..	49.44	..	..	..	..	361.69	331.03	36.44	Ditto (N.A.)	..	N1	9
..	..	1.50	4.00	5.00	37.32	627.99	41.01	45.07	Ditto (N.A.)	..		10
..	..	..	..	..	..	183.84	14.98	24.18	Ditto (16)	..		11
..	..	..	..	..	..	112.66	13.55	11.79	Ditto (16)	..		12
..	..	..	..	..	..	79.78	3.27	2.95	Ditto (N A.)	..		13
..	..	..	..	..	..	397.84	44.26	20.90	Ditto (16)	..		14
..	..	..	..	..	..	465.98	20.11	27.91	Ditto (24)	..		15
..	..	..	..	..	10.00	103.20	12.47	10.33	Ditto (18)	..		16
..	..	10.00	..	..	5.00	278.91	41.60	47.49	Ditto (18)	..		17
..	..	..	..	..	..	331.80	24.12	10.08	Ditto (16)	..		18
..	..	50.82	..	..	..	125.78	15.40	6.00	Ditto (18)	..		19
..	..	..	..	..	..	138.00	..	..	Ditto (21)	..		20
..	..	..	..	..	..	123.10	2.90	3.00	Ditto (18)	..		21
..	..	..	..	..	..	25.00	..	..	Ditto (21)	..		22
..	..	..	..	..	..	281.84	25.00	7.06	Ditto (21)	..		23
..	..	..	..	..	..	..	..	6.12	..	..		24
..	..	..	..	..	..	668.09	42.26	15.65	Katihar (24)	..		25
..	..	..	..	..	..	342.02	22.90	8.08	Ditto (24)	..		26
..	..	..	..	..	..	545.60	40.02	15.18	Ditto (21)	..		27
..	..	..	..	..	..	60.42	..	4.12	..	..		28
..	..	..	112.00	..	..	860.00	50.00	18.00	Katihar (16)	..	M1,T1	29
..	..	..	..	..	..	285.86	7.14	4.00	Ditto (11)	T,St		30
..	..	..	..	..	..	207.00	2.15	1.85	Ditto (15)	..		31
..	..	..	..	..	..	140.71	5.01	2.08	Ditto (14)	..		32
..	..	..	..	..	..	479.67	21.08	9.25	Ditto (15)	..		33
..	..	..	..	..	46.62	1,083.93	102.38	363.07	Ditto (15)	M,F	N2	34
..	..	..	..	..	5.00	302.06	7.13	49.81	Ditto (16)	..	N2	35
..	..	..	..	..	58.44	473.61	33.69	158.26	Ditto (17)	..		36
..	..	..	..	..	..	309.86	17.02	31.12	Ditto (21)	..		37
..	..	..	..	..	12.00	163.57	9.42	30.43	Ditto (19)	..		38
..	..	..	..	..	33.69	143.52	7.08	49.71	Ditto (17)	..	N1	39
..	..	..	..	..	..	93.15	2.88	28.97	Ditto (22)	..		40
..	..	..	..	..	..	68.90	..	8.10	..	..		41
..	..	..	..	..	61.22	250.92	9.09	62.77	..	..		42
..	..	..	..	..	19.45	297.14	10.42	68.99	Katihar (20)	..		43
..	..	..	..	..	..	25.68	..	2.04	..	..		44
..	..	..	..	..	44.35	101.23	11.35	66.07	Katihar (18)	W	N1	45
..	..	..	..	..	..	156.78	4.49	59.63	Ditto (13)	..	N1	46
..	..	..	..	..	..	108.72	3.41	49.87	Ditto (12)	W	N1	47
..	..	..	..	..	..	14.14	..	..	..	..		48
..	..	..	10.00	..	..	594.60	35.95	165.45	Katihar (9)	S	N2	49
..	..	..	..	..	10.00	464.32	10.03	108.60	Ditto (11)	..		50

DEVELOPMENT BLOCK—KATIHAR

AMENITIES AND SUBDIVISION

Serial no.	Name of village with Thana no.			Educational					Medical				Drinking water	Communication	Staple food
				P	M	H	C	O	H	F	C	O			
1	2			3	4	5	6	7	8	9	10	11	12	13	14
	REVENUE THANA—KATIHAR—*contd.*														
51	Hamsaili	(51)		..	..	..	..	..	..	..	..	..	W1,Tw2	K	R,W
52	Bhamraili	(52)		..	1	1	..	..	..	..	1	..	W14,Tw10	K	R,W
53	Budheli	(53)		..	..	..	..	..	..	..	..	..	W2,Tw3	K	R,W
54	Bairgachhi	(54)		..	1	..	..	..	..	..	..	..	W11,Tw2	K	R,W
55	Piru Pipra	(55)		..	..	..	..	..	..	..	..	..	W1	K	R
56	Balua	(56)		..	..	..	..	..	..	..	..	..	W8,Tw2	K	R
57	Sauria	(57)		..	..	1	..	..	..	..	..	..	W19,Tw16	K	R,W
58	Ankhor	(58)		..	..	..	..	..	..	..	..	..	W5,Tk1	K	R
59	Sihla	(59)		..	1	..	..	..	..	..	..	..	W9,Tw8,Tk2	K	R
60	Ram Bhadarpur	(60)		..	1	..	..	..	..	..	..	..	W5,Tw7	K	R
61	Sankarpur	(61)		..	..	..	..	..	..	..	..	..	W5,Tw2	N.A.	R
62	Ratanpura	(62)		..	..	..	..	..	..	..	..	..	W3,Tw1	K	R
63	Shankarpur	(63)		..										*Uninhabited*	
64	Nima	(64)		..	1	..	..	..	..	..	..	..	W2,Tw2	K	R
65	Belwa	(65)		..	..	..	..	..	..	..	..	..	W,Tw	K	R,W
66	Mehdai	(66)		..	1	..	..	..	..	..	..	..	W,Tw	K	R,W
67	Khorwa	(67)		..	..	..	..	..	..	..	..	..	W,Tw	K	R,W
68	Borni Gorgawan	(68)		..	1	..	..	..	..	..	..	..	W4,Tw3,Tk1	N.A.	R
69	Deokhand	(69)		..	1	..	..	..	..	..	..	..	W9,Tw9	N.A.	R
70	Bhatauria	(70)		..	1	..	..	..	..	..	..	..	W5,Tw7	K	R
71	Ratni Chhotki	(71)		..	..	..	..	..	..	..	..	..	W7	K	R
72	Ratni	(72)		..	1	..	..	..	..	..	..	..	W10,Tk1	K	R,W
73	Pokharia	(73)		..	1	..	..	..	..	..	..	..	W12,Tw8	K	R
74	Bhauara	(74)	*P*	..	4	..	..	..	..	..	..	..	W,Tw,Tk	K	R,W
75	Rampur	(75)	*E*	..	1	..	..	..	..	..	..	..	W,Tw	K	R,W
76	Kadepura	(76)		..	1	..	..	..	..	..	..	..	W,Tw	K,P	R,W
77	Dalan	(77)	*E*	..	8	2	1	..	..	..	..	..	W,Tw,Tk	K,P	R,W
78	Magheli	(79)		..	1	..	..	..	..	..	..	..	W2,Tw2	K,P	R,W
79	Tapka	(80)		..	..	..	..	..	..	..	..	..	W,Tw	K	R,W
80	Katihar	(81)		..	4	..	..	..	..	..	..	..	W4,Tw9,Tk2	K	R,W
81	Tiarpara	(82)		..	..	..	..	..	..	..	..	..	W,Tw	K	R,W
82	Baigna	(83)	*E*	..	..	..	..	..	..	..	..	..	W,Tw	K,P	R,W
83	Garbhaili	(84)		..	1	..	..	..	..	..	..	..	W5,Tw4	K	R,W
84	Dhusmar	(85)		..	..	..	..	..	..	..	..	..	W1,Tw1	K	R,W
85	Dhusmar Belwa	(86)		..	..	..	..	..	..	..	..	..	W,Tw	K	R,W
86	Khaira	(87)		..	1	..	..	..	..	..	..	..	W3,Tw4	K	R,W
87	Kharbarar	(88)		..										*Uninhabited*	
88	Bathaili	(89)		..	1	1	..	..	..	..	..	..	W5,Tw4	K	R,W
89	Tarjana	(90)		..	..	..	..	..	..	..	..	..	W1	K	R,W
90	Paranpur	(91)		..	..	..	..	..	..	..	..	..	W1,Tw2	K	R,W
91	Mathurapur	(92)		..										*Uninhabited*	
92	Pipra	(94)		..	1	..	..	..	..	..	..	..	W2,Tw5	K	R,W
93	Mania	(95)		..	..	..	..	..	..	..	..	..	W3,Tw7	K	R,W
94	Baghar	(96)		..	1	..	..	..	..	..	..	..	W3,Tw4	K	R,W
95	Partaili	(97)		..	1	..	..	..	..	..	..	..	W9,Tw7	K	R,W
96	Daharia	(98)		..	4	..	..	..	..	..	..	..	W13,Tw14	K	R,W
97	Madhepura	(99)		..	1	..	..	..	..	..	..	..	W1,Tw5	K	R,W
98	Sahisia	(100)		..										*Uninhabited*	
99	Mahdai	(101)		..										*Uninhabited*	
100	Baigna	(102)		..										*Uninhabited*	

LAND USE

KATIHAR

Forest (area in acres)	Irrigated (area in acres)					Unirrigated (area in acres)	Culturable waste (area in acres)	Area not available for cultivation (in acres)	Nearest town (distance in km.)	Market day	Remarks	Serial no.
	C	W	Tw	Tk	O							
15	16	17	18	19	20	21	22	23	24	25	26	1
..	..	..	..	..	5.28	182.72	..	3.10	Katihar (12)	..		51
..	..	..	..	..	17.77	802.63	29.42	40.18	Ditto (12)	..		52
..	..	..	..	..	17.13	569.09	22.36	32. 42	Ditto (13)	..		53
..	..	..	..	..	5.48	184.19	5.21	8.12	Ditto (N.A.)	..		54
..	..	..	..	..	2.12	140.13	..	1.75	Ditto (N.A.)	..		55
..	..	..	..	..	14.16	721.32	21.17	66.35	Ditto (11)	..		56
..	..	..	..	..	14.16	599.36	18.36	110.12	Ditto (11)	T,St	N2	57
..	..	..	..	..	3.95	291.61	5.12	37.32	Ditto (11)	..		58
..	..	..	..	..	7.14	123.99	12.42	26.45	Ditto (11)	..		59
..	..	..	..	..	..	320.05	209.68	100.27	Ditto (12)	..		60
..	..	..	..	..	..	116.07	19.04	98.05	Ditto (11)	..		61
..	..	..	..	..	..	168.43	25.48	84.07	Ditto (9)	..		62
..	..	..	..	..	..	102.39	..	5.24	..	..		63
..	..	..	..	..	..	101.02	..	39.04	Katihar (11)	..		64
..	27.57	..	..	..	..	543.48	264.42	205.10	Ditto (N.A.)	..	N2	65
..	26.44	..	18.23	..	..	180.80	222.67	84.36	Ditto (N.A.)	..	N1	66
..	56.84	..	..	..	..	248.93	40.26	39.38	Ditto (N.A.)	..	N1,T1	67
..	..	..	..	..	10.30	289.75	95.00	291.12	Ditto (13)	..		68
..	..	..	..	..	7.00	210.03	6.91	60.06	Ditto (12)	..		69
..	..	..	30.00	..	2.35	180.71	6.17	35.47	Ditto (9)	..		70
..	..	..	..	..	..	174.71	8.17	27.12	Ditto (9)	..		71
..	..	3.37	4.00	..	15.00	475.43	38.08	858.12	Ditto (8)	..		72
..	53.00	..	20.00	..	5.00	223.28	7.36	44.36	Ditto (8)	..		73
..	94.16	..	32.13	..	..	804.86	483.44	564.39	Ditto (N.A.)	..	N3,T1	74
..	197.21	..	5.00	..	..	376.98	278.79	278.84	Ditto (N.A.)	S,W	N3,M1,C2,T3	75
..	94.56	..	..	..	..	237.42	167.36	68.53	Ditto (N.A.)	..	N1	76
..	348.68	..	20.15	..	55.45	3,791.93	113.91	1,542.20	Ditto (2)	..	N4,T2	77
..	..	..	..	..	..	108.97	0.46	6.30	Ditto (2)	..		78
..	22.22	..	..	..	..	115.94	91.84	40.10	Ditto (N.A.)	..	N1	79
..	6.01	..	..	..	..	1,466.66	..	434.34	Ditto (2)	..	N6	80
..	6.06	..	..	..	..	107.70	234.76	1.05	Ditto (N.A.)	..		81
..	22.12	..	..	..	..	293.10	273.96	14.24	Ditto (N.A.)	..	N2	82
..	..	..	..	..	..	487.57	..	105.43	Ditto (5)	..		83
..	..	..	..	..	..	191.19	..	75.30	Ditto (6)	..		84
..	..	..	..	..	..	214.64	104.26	1.40	Ditto (N.A.)	..	N1	85
..	..	..	..	..	..	174.88	109.37	118.75	Ditto (7)	..		86
..	..	..	..	..	..	7.74	..	..	..	..		87
..	..	..	..	..	26.14	360.27	..	121.64	Katihar (6)	..		88
..	..	..	..	..	..	143.30	..	32.50	Ditto (5)	..		89
..	..	..	..	..	..	125.86	..	37.14	Ditto (5)	..		90
..	..	..	..	..	..	4.81	..	..	..	..		91
..	..	..	25.40	..	..	529.61	100.86	44.13	Katihar (5)	..	T1	92
..	..	..	40.35	..	..	560.96	..	152.28	Ditto (5)	..		93
..	40.35	..	..	..	..	22.23	..	12.30	Ditto (4)	..		94
..	5.00	..	..	..	..	73.31	..	..	Ditto (5)	..		95
..	543.40	..	213.12	..	..	1,624.74	..	15.34	Ditto (2)	..		96
..	..	..	..	..	6.98	456.34	..	4.66	Ditto (5)	..		97
..	..	..	..	..	..	32.79	..	3.63	..	..		98
..	..	..	..	..	..	13.17	..	3.52	..	..		99
..	..	..	..	..	..	53.39	..	28.40	..	..		100

DEVELOPMENT BLOCK—KATIHAR

AMENITIES AND

SUBDIVISION

Serial no.	Name of village with Thana no.			Educational					Medical				Drinking water	Communication	Staple food
				P	M	H	C	O	H	F	C	O			
1	2			3	4	5	6	7	8	9	10	11	12	13	14
	REVENUE THANA—KATIHAR—*contd.*														
101	Durgapur	(104)		1	..	..	..	..	..	..	..	..	W3,Tw5	K,P	R,W
102	Gopalpur	(114)		..	..	..	..	..	..	..	..	..	W1	K,P	R,M
103	Simla	(118)	*E,P*	3	1	1	..	..	..	..	..	..	W,Tw	P,T	R,M
104	Tikaili	(144)		1	..	..	..	..	..	..	..	..	W,Tw	K	R,W
105	Raksa	(147)		..	..	..	..	..	..	..	..	..	W3,Tw4	K	R,W
106	Rampura	(148)		..	..	..	..	..	..	..	..	..	W1,Tw5	K,T	R,W
107	Bilaripari	(149)		..	..	..	..	..	..	..	..	..	W,Tw1	K	R,W
108	Jabra	(150)		1	..	..	..	..	..	..	..	..	W12,Tw5	K	R,W
109	Paharpur	(151)		1	..	..	..	..	..	..	..	..	W11,Tw4	K	R,W
110	Dand Khora	(152)	*P*	2	..	..	..	..	..	..	1	..	W15,Tw32	K	R,W
111	Mohnipipra	(153)		1	..	..	..	..	..	..	1	..	W5,Tw6	K	R,W
112	Dumaria	(154)		..	1	1	..	..	..	..	..	..	W,Tw	K	R,W
113	Madhaili	(155)		1	..	..	..	..	..	..	..	..	W3,Tw4	K	R,W
114	Pararia Kalan	(156)		..	..	..	..	..	..	..	..	..	W2,Tw5	K	R,W
115	Pararia Khurd	(157)		1	..	..	..	..	..	..	..	..	W,Tw	N.A.	R,M
116	Raipur	(158)		1	..	..	..	..	..	..	..	..	W2,Tw2	K	R,W
117	Soti	(159)		..	..	..	..	..	..	..	..	..	W3,Tw2	K	R
118	Belrahi	(160)		1	..	..	..	..	..	..	..	..	W2	N.A.	R
119	Bijaili	(161)	*P*	1	..	..	..	..	..	..	..	..	W20,Tk4	K	R,W
120	Kalsara	(162)		..	1	1	..	..	..	..	..	..	W,Tw	K	R,W
121	Sakraili	(163)		..	..	..	..	..	..	..	..	..	W,Tw	K	R,W
122	Jhunki Basanta	(164)		1	..	..	..	..	..	..	..	..	W,Tw	K	R,W
123	Baura	(165)		1	..	..	..	..	..	..	..	..	W,Tw	K	R,W
124	Maheshpur	(167)		1	..	..	..	..	..	..	..	..	W,Tw	K	R,W
	REVENUE THANA—KORHA														
125	Mirchai	(328)		1	..	..	..	..	..	..	..	..	W3,Tw5	K,T	R,W
	Total			88	13	4	..	..	..	..	4	..	..	..	..

NOTE : 1. Number of villages having Electricity—5

2. Number of villages having Post Office—7

3. Number of villages having Post and Telegraph Office—Nil

4. Number of villages having Telephone connection—Nil

LAND USE

KATIHAR

Forest (area in acres)	Irrigated (area in acres)					Unirrigated (area in acres)	Culturable waste (area in acres)	Area not available for cultivation (in acres)	Nearest town (distance in km.)		Market day	Remarks	Serial no.
	C	W	Tw	Tk	O								
15	16	17	18	19	20	21	22	23	24		25	26	1
..	..	..	140.35	..	..	329.85	..	696.76	Katihar	(3)	..		101
..	127.45	..	..	..	..	96.91	8.33	117.71	Ditto	(9)	..		102
..	230.30	..	55.49	10.20	..	1,523.54	102.57	414.49	Ditto	(9)	W	N6,M1,T1	103
..	..	..	..	..	25.41	370.47	8.83	78.29	Ditto	(12)	..		104
..	..	..	..	..	..	214.38	..	51.62	Ditto	(7)	..		105
..	..	..	..	..	..	134.63	..	65.37	..		..		106
..	..	..	..	..	..	67.04	..	11.96	Katihar	(9)	..		107
..	..	..	..	..	..	199.49	..	80.51	Ditto	(11)	..		108
..	..	..	..	..	3.15	446.76	..	246.24	Ditto	(11)	..		109
..	..	..	20.00	..	253.60	1,952.86	104.73	400.90	Ditto	(11)	Th		110
..	..	..	..	..	..	495.78	..	146.22	Ditto	(13)	W		111
..	..	..	..	..	15.28	219.19	5.41	47.12	Ditto	(15)	..	N2	112
..	..	..	..	..	5.42	266.24	..	139.46	Ditto	(12)	..		113
..	..	..	..	..	..	165.81	..	88.17	Ditto	(12)	..		114
..	..	..	..	..	..	180.09	6.74	25.17	Ditto	(9)	..		115
..	..	..	20.00	..	12.24	628.87	14.24	58.65	Ditto	(10)	..		116
..	..	..	..	..	..	154.31	5.71	66.98	Ditto	(12)	..	N1	117
..	..	..	..	..	..	253.49	7.09	30.42	..		..		118
..	..	..	..	..	2.32	512.80	16.15	48.73	Katihar	(16)	..	N1	119
..	..	..	..	0.56	..	610.67	1.38	35.81	Ditto	(15)	..		120
..	..	..	..	..	..	114.31	4.37	12.16	Ditto	(15)	..		121
..	..	..	..	..	..	283.74	7.93	12.33	Ditto	(15)	..		122
..	..	..	..	..	..	89.61	2.37	15.02	Ditto	(12)	..		123
..	..	3.57	..	..	7.74	406.38	11.18	323.13	Ditto	(16)	..		124
..	..	..	12.51	..	..	711.23	..	887.77	Ditto	(1)	..	N4	125
..	2,189.68	69.26	798.73	17.76	916.16	45,248.65	4,878.54	12,290.51	..		..		

DEVELOPMENT BLOCK—PRANPUR

AMENITIES AND

SUBDIVISION

Serial no.	Name of village with Thana no.			Educational					Medical				Drinking water	Communication	Staple food
				P	M	H	C	O	H	F	C	O			
1	2			3	4	5	6	7	8	9	10	11	12	13	14
	REVENUE THANA—HATIHAR—*contd.*														
1	Budhnagar	(93)		..	..	..	..	..	..	..	..	..	W,Tw,Tk	K	R,W
2	Chitauria	(105)	*E*	..	3	..	..	..	..	..	..	..	W,Tw	K,P,T	R,W
3	Sahebnagar	(106)		..	1	..	..	1	..	..	..	..	W6,Tw10	K	R,W
4	Dumaria Bishunpur	(107)		..	4	..	..	..	..	..	..	..	W,Tw	K	W
5	Mans Hahi Kebala	(108)		..	..	..	..	..	..	..	..	..	W,Tw	K,P,T	W
6	Mans Hahi	(109)	*E*	..	2	..	..	..	..	1	1	..	W,Tw	K,P,T	W
7	Chakband	(110)		..	..	..	..	..	..	..	..	..	W2,Tw2	K,P,T	R,W
8	Ghasi Tola	(111)		..	1	..	..	..	..	..	..	..	W2,Tw3	K,P,T	R,W
9	Mohanpur	(112)	*E*	..	1	1	..	..	..	..	..	..	W7,Tw8	K	R,W
10	Basantpur	(113)	*E*	..	1	..	1	..	..	..	..	..	W,Tw,Tk	K,P	R,W
11	Naraenpur	(115)		..	..	..	..	..	..	..	..	..	W,Tw	K,P	R,W
12	Morangi	(116)	*E,P*	..	..	1	..	..	..	..	..	..	W,Tw	K,P	R
13	Raghunichak	(117)		..	1	..	..	..	..	..	..	..	W,Tw	K,P	W
14	Bhakhripur	(119)		..	1	..	..	..	..	..	..	..	W5,Tw7	K	R,M
15	Ekauna	(120)		..	1	..	..	..	..	..		..	W10,Tw30	K,T	R,W
16	Maira	(121)		..	1	..	..	..	..	..	..	..	W,R	K	R,M
17	Phulahra	(122)		..	1	..	1	..	..	..	..	..	W,Tw	K,P	R,M
18	Gurgawan	(123)		..	1	1	..	..	..	..	..	..	W,Tw,Tk	K,P	R,M
19	Lahsa	(124)		..	1	..	..	..	..	..	..	..	W,R	K	R,M
20	Pachbarga	(125)		..	1	..	..	..	..	..	..	..	W7,Tw1	K	R
21	Pakaria	(126)		..	1	1	..	..	..	..	..	..	W8,Tw2	..	R
22	Majgawan	(127)		..	1	..	..	..	..	..	..	..	W4,Tw3	..	R
23	Jhauwa	(128)		..	..	..	..	..	..	..	..	..	W12,Tw4	K	R
24	Kuraitha	(129)	*P*	..	3	1	1	..	..	..	1	..	W28,Tw16	K	R,W
25	Gobindpur	(130)		..	..	..	..	..	..	..	..	..	W,Tw	T	R
26	Pinda	(131)	*P*	..	1	..	..	..	..	..	..	..	W,Tw	T	R
27	Mahadeonagar	(132)		..	1	..	..	..	..	..	..	..	W,Tw	K	R,W
28	Kamipur	(133)		..	1	..	..	..	..	..	..	..	W,Tw	K	R,W
29	Marocha	(134)		..	1	..	..	..	..	..	..	..	W,Tw	K	R,W
30	Parsa	(135)		..	..	..	..	..	..	..	..	..	W,Tw	K	R,W
31	Hundaili	(136)		..	1	..	..	..	..	..	..	..	W,Tw	K	R
32	Kasundi	(137)		..										*Uninhabited*	
33	Khajuria	(138)		..										*Uninhabited*	
34	Bastaul	(139)	*P*	..	1	1	..	..	..	..	..	..	W,Tw	K	R,W
35	Kursanda	(140)		..	1	..	..	..	..	..	..	..	W,Tw	K	R
36	Kustari	(141)		..	..	..	1	..	..	..	..	..	W,Tw	K	R
37	Budhaili	(142)		..	1	..	..	..	..	..	..	..	W,Tw	K	R
38	Mohanpur	(143)		..										*Uninhabited*	
39	Harphara	(145)		..	1	..	..	..	..	..	..	..	W,Tw,Tk	K	R
40	Barjhala	(146)		..	..	1	..	..	..	..	..	..	W9,Tw6	K	R
41	Garail	(166)		..										*Uninhabited*	
42	Majhaili	(168)		..	1	..	..	..	..	..	..	..	W18,Tw12	K	R,W
43	Kahata	(169)		..	1	..	..	..	..	..	..	..	W,Tw	K	R,W
44	Baluganj	(170)		..	1	..	..	..	..	..	..	..	W2,Tw1	K	R,W
45	Maharampur	(171)		..	1	..	..	..	..	..	..	..	W,Tw	K	R,W
46	Dighaunch	(172)		..	1	..	..	..	..	..	..	..	W7,Tw5	K	R
47	Dharhan	(173)		..	1	1	..	..	..	..	..	..	W24,Tw9	K	R
48	Pakaria	(174)		..	1	..	..	..	..	..	..	..	W11,Tw5	K	R
49	Keotia	(175)		..	1	..	..	..	..	..	..	..	W	K	R
50	Rahar	(176)		..	1	..	..	..	..	..	..	..	W	K	R

LAND USE

KATIHAR

Forest (area in acres)	Irrigated (area in acres)					Unirrigated (area in acres)	Culturable waste (area in acres)	Area not available for cultivation (in acres)	Nearest town (distance in km.)		Market day	Remarks	Serial no.
	C	W	Tw	Tk	O								
15	16	17	18	19	20	21	22	23	24		25	26	1
..	..	..	20.00	..	31.01	309.38	11.20	44.41	Katihar	(8)	..		1
..	..	30.00	120.00	..	50.00	1,879.41	76.46	309.13	Ditto	(5)	..	T1	2
..	..	..	..	..	25.00	911.28	37.29	198.95	Ditto	(9)	..		3
..	15.00	..	30.00	..	20.00	647.33	26.57	105.49	Ditto	(9)	..	N1	4
..	..	..	..	..	3.00	60.11	7.75	9.17	Ditto	(8)	..	N1,M1	5
..	30.00	..	27.00	..	15.00	576.69	25.28	127.68	Ditto	(8)	S		6
..	15.00	1.50	0.25	..	3.00	101.25	8.00	34.00	Ditto	(18)	..		7
..	30.00	1.00	0.50	..	5.00	34.50	7.02	11.00	Ditto	(9)	..		8
..	75.00	3.00	1.50	5.00	15.00	975.00	22.00	145.00	Ditto	(N.A.)	..		9
..	15.00	3.00	1.50	5.00	10.00	541.00	29.00	34.00	Ditto	(11)	..		10
..	25.00	5.00	2.50	3.00	5.00	128.50	8.10	11.00	Ditto	(9)	..		11
..	..	..	15.00	..	3.00	139.00	17.04	115.36	Ditto	(6)	..	N1,T1,M1	12
..	..	..	22.00	..	10.00	227.09	17.03	76.73	Ditto	(5)	..		13
..	..	..	..	..	..	281.64	14.35	15.01	Ditto	(11)	..		14
..	..	..	..	..	12.00	653.60	11.84	230.56	Ditto	(12)	..		15
..	..	5.00	3.25	25.00	15.00	576.75	35.41	122.00	Ditto	(11)	..		16
..	..	5.00	1.50	12.00	5.00	719.50	20.00	60.00	Ditto	(11)	..	M1	17
..	..	5.00	2.50	10.00	5.00	327.50	5.16	20.00	Ditto	(11)	.	N1,M1	18
..	..	5.00	3.50	50.00	25.00	1,206.50	36.00	123.00	Ditto	(12)	..		19
..	..	..	..	..	..	235.69	11.89	66.14	Ditto	(N.A.)	..	C5	20
..	N.A.	N.A.	N.A.	N.A.	N.A.	115.37	8.50	129.13	Ditto	(N.A.)	St		21
..	..	..	..	8.15	..	177.59	10.84	28.28	Ditto	(12)	..		22
..	..	..	..	5.10	15.25	229.11	18.40	108.14	Ditto	(18)	..		23
..	..	..	..	..	.	651.01	49.97	312.02	Ditto	(13)	F		24
..	..	..	..	..	2.50	110.03	9.81	20.66			..		25
..	..	..	..	..	..	416.26	20.18	74.56	..		..		26
..	..	..	10.00	..	9.21	237.58	15.24	22.97	Katihar	(10)	..		27
..	..	..	..	..	37.14	234.82	12.24	12.80	Ditto	(11)	..		28
.	..	..	15.00	..	29.43	460.74	40.49	19.25	Ditto	(10)	..		29
..	..	..	..	.	61.35	307.95	19.25	37.45	Ditto	(31)	..		30
..	..	..	..	.	44.99	357.24	30.31	61.43	Ditto	(12)	..		31
..	N.A.	N.A.	N.A.	N.A.	N.A.	314.91	14.97	4.12	..		..		32
..	..	..	..	..	..	124.43	30.31	60.26	..		..		33
..	..	..	15.00	.	72.44	362.23	15.40	39.55	Katihar	(16)	Th	M1	34
..	..	..	..	..	26.53	206.14	4.15	15.20	Ditto	(16)	M		35
..	..	..	15.00	..	12.00	417.64	31.15	47.65	Ditto	(12)	..	N1	36
..	..	..	..	..	24.43	324.83	15.25	39.49	Ditto	(14)	.		37
..	..	..	..	..	10.50	30.97	1.75	4.78	.		..		38
..	..	..	.	6.00	57.60	854.67	25.55	198.18	Katihar	(9)	..		39
..	..	..	..	..	34.51	35.06	25.35	50.65	Ditto	(8)	..		40
..	..	..	0.50	.	46.65	151.35	4.25	48.61	..		..		41
..	..	1.25	10.75	4.50	65.00	268.75	8.40	22.35	..		..		42
..	..	1.25	..	..	26.50	142.75	2.25	15.25	Katihar	(18)	..		43
..	..	1.50	1.25	..	9.50	40.50	1.45	5.80	Ditto	(18)	..		44
..	.	1.75	10.00	..	28.45	182.35	12.50	43.95	Ditto	(18)	St		45
..	..	2.75	10.50	7.60	49.50	445.15	18.15	40.25	Ditto	(17)	..		46
..	..	5.25	60.25	9.75	..	580.95	22.75	83.05	Ditto	(16)	..		47
..	..	2.25	1.50	..	32.25	139.50	6.25	44.75	Ditto	(15)	..	N1	48
..	..	2.50	2.00	3.50	25.00	343.85	19.50	78.43	Ditto	(10)	..		49
..	..	2.50	1.40	.	16.75	216.51	17.30	22.54	Ditto	(9)	..		50

DEVELOPMENT BLOCK—PRANPUR

AMENITIES AND

SUBDIVISION

Serial no.	Name of village with Thana no.			Educational					Medical				Drinking water	Communication	Staple food
				P	M	H	C	O	H	F	C	O			
1	2			3	4	5	6	7	8	9	10	11	12	13	14
	REVENUE THANA—KATIHAR—*contd.*														
51	Lakhpura	(177)		..	..	..	..	..	..	..	..	..	W4	..	R
52	Panki	(178)		..	1	..	..	..	1	..	..	..	W18,Tw5	K	R
53	Jaunia	(179)		..	1	..	..	..	..	..	..	..	W,Tw	K	R
54	Siranda	(180)	*P*	..	1	..	..	..	..	..	..	..	W,Tw	K	R,W
55	Chaumukha	(181)		..	..	..	..	..	..	..	..	..	W,Tw	K	R,W
56	Chatra	(182)		..	..	..	..	..	..	..	..	..	Tw,R	K,R	R
57	Gidaul	(183)		..	1	..	..	..	..	..	..	..	W,Tw	K,R	R
58	Datranaga	(184)		..	..	..	..	..	..	..	..	..	W	K,R	R
59	Harsua	(185)		..	1	..	..	..	..	..	..	..	W14,Tw3	K	R,W
60	Patharwar	(186)		..	2	..	..	..	..	..	..	..	W15,Tw15	K	R
61	Machola	(187)		..	1	..	..	..	..	..	..	..	W,Tw	K	R,W
62	Athara	(188)		..	..	..	..	..	..	..	..	..	W7,Tw3	K	R
63	Baina	(189)		..	1	..	..	..	..	..	..	..	W9,Tw4	K	R
64	Katghar Karimullahpur	(190)		..	1	..	..	..	..	..	..	..	W,Tw	K	R
65	Baliatha	(191)		..	1	..	..	..	..	..	..	..	W	K	R
66	Sundarmochi	(192)		..										*Uninhabited*	
67	Tihargaon	(193)		..										*Uninhabited*	
68	Siktia	(194)		..	..	..	..	..	..	..	..	..	W,Tw	R	R
69	Dhabaul	(195)		..	1	..	..	..	..	..	..	..	W,Tw	K	R
70	Dhabaul Kebala Milik	(196)		..	..	..	..	..	..	..	..	..	W	..	R
71	Durgapur	(197)		..	..	..	..	..	..	..	..	..	W	K	R
72	Jalah Hari Rampur	(198)		..	1	..	..	..	..	..	..	..	W,Tw	K	R
73	Gram Deota	(199)		..	..	..	..	..	..	..	..	..	W	K	R,W
74	Bansnagar	(200)		..	..	..	..	..	..	..	..	..	Tw	K	R,W
	Nandsuri	(201)		..	..	..	..	..	..	..	..	..	Tw	K	R,W
76	Bangarua	(202)		..	1	..	..	..	..	..	..	..	W,Tw	K,T	R,W
77	Kebala Milik	(203)		..										*Uninhabited*	
78	Sakraili	(204)		..	1	..	..	..	..	..	..	..	W,Tw	T	R,W
79	Babhni	(205)		..	1	..	..	..	..	..	..	..	W,Tw	K	R
80	Bhalgaur	(206)		..	1	..	..	..	..	..	..	..	W,Tw	K	R
81	Keshopur	(207)		..	..	..	..	..	..	..	..	..	W,Tw	K	R,M
82	Mahadeopur	(215)	*P*	..	..	..	..	..	..	..	..	..	W,Tw	K	R,W
83	Lalganj Teghra English	(216)		..	1	1	1	..	..	..	1	..	W,Tw	K,T	R,W
84	Ganganagar	(217)		..	..	..	..	..	..	..	..	..	W,Tw	K	R
85	Manik Nagar	(218)		..	1	..	..	..	..	..	..	..	W,Tw	K	R
86	Shahpur	(219)		..	..	..	..	..	..	..	..	..	W,Tw	K	R
87	Piritnagar	(220)		..	..	..	..	..	..	..	..	..	W,Tw	K	R
88	Gauripur	(221)		..	1	..	..	..	..	..	..	..	W,Tw	K,T	R,W
89	Khojatehat	(222)		..	1	..	..	..	..	..	..	..	W,Tw	K	R,W
90	Kebala	(256)		..	1	..	..	..	..	..	..	..	W,Tw	K	R
91	Ramchandarpur	(257)		..	1	..	..	..	..	..	..	..	W,Tw	..	R
92	Sadapur	(258)		..	..	..	..	..	..	..	..	..	Tw1	..	R,M
93	Sonaila	(259)		..	1	..	..	..	..	..	..	..	W,Tw	K	R,W
94	Satare	(260)		..	1	..	..	..	..	..	..	..	W,Tw	K	R,W
95	Kehunia	(261)	*P*	..	..	1	..	..	..	..	..	..	W,Tw	K	R,W
96	Khusalpur	(262)		..	1	..	..	..	..	..	..	..	W,Tw	K	R
97	Andaul	(263)		..	1	..	..	..	..	..	..	..	W,Tw	K	R,W
98	Gach Baghwa	(264)		..	..	..	..	..	..	..	..	..	Tw	K	R,W
99	Gajhar	(265)		..	..	..	..	..	..	..	..	..	W,Tw	K	R,W
100	Hijli	(266)		..										*Uninhabited*	

LAND USE

KATIHAR

Forest (area in acres)	Irrigated (area in acres)					Unirrigated (area in acres)	Culturable waste (area in (acres)	Area not available for cultivation (in acres)	Nearest town (distance in km.)		Market day	Remarks	Serial no.
	C	W	Tw	Tk	O								
15	16	17	18	19	20	21	22	23	24		25	26	1
..	..	..	..	..	..	172.21	8.05	2.74	Katihar	(14)	.		51
..	..	6.50	2.80	3.75	45.20	890.05	36.45	169.73	Ditto	(15)	..	M1	52
..	..	..	..	..	81.54	318.19	15.20	70.80	Ditto	(16)	..		53
.	..	..	1.15	2.00	46.09	1,077.36	35.15	195.15	Ditto	(16)	S	N1,T2	54
..	.	.	..	..	12.91	215.54	12.30	45.25	Ditto	(16)	.		55
..	..	..	..		2.34	72.00	0.50	21.16	Ditto	(19)	..		56
..	..	.	..	..	22.04	169.12	3.70	96.88	Ditto	(19)	..		57
.	..	..	..	..	8.75	181.49	7.10	39.76	Ditto	(18)	..		58
.	..	1.65	1.30	..	14.20	328.20	34.50	90.15	Ditto	(12)	..		59
	.	4.25	50.50	6.90	30.25	799.10	9.25	71.75	Ditto	(19)	..		60
..	..	2.40	1.75	1.50	38.25	568.70	26.30	70.36	Ditto	(18)	..		61
..	..	1.35	2.00	..	14.50	148.67	6.98	30.50	Ditto	(18)	..		62
..	..	1.50	1.25	..	12.00	56.70	2.60	32.82	Ditto	(24)	T		63
.	..	..	0.08	..	3.30	174.46	8.30	63.86	Ditto	(21)	F		64
..	..	.	0.60	..	1.24	252.42	4.15	61.59	Ditto	(21)	..		65
..	..	..	..	..	..	19.79	..	4.75	..		..		66
..	..	..	..	..	..	138.23	..	46.77	..		..		67
..	..	..	..	..	12.04	202.14	8.40	80.42	Katihar	(24)	W		68
..	..	..	..	..	6.51	349.92	30.72	116.85	Ditto	(24)	..		69
.	..	..	..	..	.	30.97	0.10	0.67	Ditto	(24)	..		70
..	..	..	..	..	..	158.11	6.83	22.06	Ditto	(21)	..		71
..	..	..	..	..	11.76	715.29	13.74	109.21	Ditto	(18)	..		72
..	..	..	..	..	1.70	98.53	0.53	34.04	Ditto	(24)	..		73
..	..	..	..	..	..	59.55	0.15	4.20	..		..		74
..	..	..	0.10	..	..	237.89	1.75	33.06	..		..		75
..	..	..	1.10	..	10.00								
..	..	..	5.00	25.00	20.00	569.13	9.75	104.03	..		..		76
.	..	..	..	..	5.00	58.91	0.10	9.99	..		..		77
..	..	..	0.25	..	..	16.99	..	1.14	Katihar	(22)	..		78
.	..	..	..	..	1.07	323.97	20.45	28.51	Ditto	(16)	..		79
	N.A.	N.A.	N.A.	N.A.	N.A.	232.47	4.58	28.95	Ditto	(16)	..		80
..	..	0.65	..	..	..	77.06	0.30	18.99	Ditto	(27)	..		81
..	..	1.25	3.75	..	25.00	539.74	4.70	70.56	Ditto	(22)	..		82
..	..	3.00	15.00	20.00	200.00	2,333.00	27.32	474.38	Ditto	(25)	T,St		83
..	..	..	0.50	3.00	8.00	90.51	..	8.99	Ditto	(28)	..		84
..	..	..	15.00	..	23.00	86.76	.	19.24	Ditto	(28)	..		85
..	.	..	..	7.00	5.00	315 96	..	74.04	Ditto	(27)	..		86
..	..	..	..	1.50	5.00	137.09	9.32	60.09	Ditto	(27)	..		87
.	..	.	0.50	..	15.00	256.32	1.10	93.81	Ditto	(26)	..		88
.	..	..	0.75	10.00	8.00	477.85	2.46	96.93	Ditto	(27)	..		89
.	.	..	..	..	10.60	268.07	9.62	25.75	Ditto	(13)	..		90
..	..	..	..	..	4.10	505.27	72.36	37.48	Ditto	(13)	..		91
.	..	..	..	..	11.65	357.01	25.57	10.77	Ditto	(16)	..		92
.	..	..	..	..	35.61	280.00	4.24	49.15	Ditto	(15)	..	N1	93
.	..	..	..	.	1.25	190.89	1.84	31.02	Ditto	(20)	..		94
.	..	..	..	..	14.04	1,314.24	19.78	232.04	Ditto	(20)	Th		95
.	..	..	..	..	5.30	979.95	120.87	121.32	Ditto	(17)	..		96
.	..	..	..	..	4.32	432.97	5.53	39.18	Ditto	(21)	..		97
.	..	..	0.19	..	..	49.14	0.30	5.37	Ditto	(20)	..		98
.	.	..	0.13	..	..	93.18	0.53	19.83	Ditto	(20)	..		99
..	..		..		.	110.88	..	30.79			..		100

DEVELOPMENT BLOCK—PRANPUR

AMENITIES AND SUBDIVISION

Serial no.	Name of village with Thana no.			Educational					Medical				Drinking water	Communication	Staple food
				P	M	H	C	O	H	F	C	O			
1	2			3	4	5	6	7	8	9	10	11	12	13	14
	REVENUE THANA—KATIHAR—*contd.*														
101	Silaur	(267)		..	..	..	..	..	..	..	..	..	W	K	R,W
102	Pranpur	(268)	*P,t*	..	1	1	1	..	..	1	1	..	..	W,Tw	K	R,W
103	Belgachi	(269)		..	..	..	..	..	..	..	..	..	..	W,Tw	K	R,W
104	Bisare	(270)		..	1	..	..	..	..	..	..	..	..	W,Tk	K	R,W
105	Madansahi	(271)		..	1	..	..	..	..	..	..	..	..	W,Tw	K	R,W
106	Sahja	(272)		..	1	1	..	..	..	..	..	..	..	W18,Tw12	..	R
107	Kasht Habar	(273)		..	1	..	..	..	..	..	..	..	..	W54,Tw16	..	R,W
108	Bhermara	(303)		..	..	1	..	..	..	..	..	..	..	W10,Tw9	K	R,W
109	Harparshad	(304)		..	1	..	..	..	..	..	..	..	..	W7,Tw10	K	R,W
110	Dagra Milik	(305)		..											*Uninhabited*	
111	Rampur Santola	(306)		..	..	..	..	..	..	..	..	..	..	W5,Tw4	K	R,W
		Total		..	77	13	6	..	1	2	2	3	..	..	..	..

NOTE : 1. Number of villages having Electricity—5
2. Number of villages having Post Office—8
3. Number of villages having Post and Telegraph Office—Nil
4. Number of villages having Telephone connection—1

LAND USE

KATIHAR

Forest (area in acres)	Irrigated (area in acres)					Unirrigated (area in acres)	Culturable waste (area in acres)	Area not available for cultivation (in acres)	Nearest town (distance in km.)	Market day	Remarks	Serial no.
	C	W	Tw	Tk	O							
15	16	17	18	19	20	21	22	23	24	25	26	1
..	..	..	..	..	..	32.19	1.70	18.07	Katihar (20)	..		101
..	..	..	0.50	2.00	6.97	399.43	10.33	90.77	Ditto (19)	M,W,F	N2,M1,C1	102
..	N.A.	N.A.	N.A.	N.A.	N.A.	218.40	8.72	29.88	Ditto (16)	..		103
..	..	..	..	..	2.93	357.72	18.93	45.46	Ditto (16)	..		104
..	..	..	..	1.74	11.00	410.87	10.20	78.19	Ditto (16)	..		105
..	..	..	..	6.50	..	744.02	308.62	239.75	Katihar (N.A.)	W		106
..	..	..	..	..	22.25	698.98	123.65	266.12	Ditto (15)	..		107
..	..	12.00	5.00	..	10.50	787.50	25.88	220.00	Ditto (N.A.)	..	N1	108
..	25.00	1.00	0.50	2.00	10.00	484.61	25.71	24.02	Ditto (N.A.)	..	.	109
..	..	..	..	..	5.00	14.00	2.00	3.62	..	..		110
..	..	5.00	2.50	..	15.00	1,913.50	490.09	226.91	Katihar (9)	..		111
..	230.00	125.05	516.35	247.49	1,854.70	42,605.17	2,578.60	7,999.95	..	..		

DEVELOPMENT BLOCK—MANIHARI

AMENITIES AND

SUBDIVISION

Serial no.	Name of village with Thana no.			Educational					Medical				Drinking water	Communication	Staple food
				P	M	H	C	O	H	F	C	O			
1	2			3	4	5	6	7	8	9	10	11	12	13	14
	REVENUE THANA—KATIHAR—*contd.*														
1	Nima	(5)	..	2	..	..	..	..	..	..	..	..	W18,Tw10	K	R,W
2	Goagachhi	(241)	..	2	1	1	..	..	..	..	..	..	W9,Tw141	K,P	..
3	Alinagar	(243)	..											*Uninhabited*	
4	Amirabad	(244)	..	1	..	..	..	..	..	..	..	..	W10,Tw7	T	R,W
5	Kebala	(245)	..	1	..	..	..	..	..	..	..	..	W2,Tw6	T	R,W
6	Katakus	(246)	*P* ..	3	1	..	..	..	..	..	1	..	W,Tw,R	K	R,W
7	Mirzapur	(247)	*P* ..											*Uninhabited*	
8	Madinapur	(248)	*E* ..	2	..	..	..	..	..	..	..	..	W19,Tw18	K,T	R,W
9	Baghar	(249)	*E,P* ..	2	..	..	..	..	..	..	..	..	W19,Tw16	K,T	R,W
10	Mirganj	(250)	..											*Uninhabited*	
11	Baghar Bil	(251)	..	..	..	..	..	..	..	..	..	..	W,Tw	K,R	R,W
12	Simlapara	(253)	..	..	..	..	..	..	..	..	..	..	W3,Tw5	K	R,W
13	Teghara Gopalpur	(254)	..	..	..	..	..	..	..	..	..	..	W2,Tw2	K	R,W
14	Mahuar	(255)	..	2	..	..	..	..	..	..	..	..	W7,Tw20	K	R,W
15	Kumaripur	(274)	*E,P* ..	1	1	1	..	..	..	..	1	..	W100,Tk6,R	K,P	R,W
16	Maheshpur	(275)	..	1	..	..	..	..	..	..	..	..	W15	K	R,W
17	Kismat Mirzadpur	(276)	..	..	..	..	..	..	..	..	..	..	N.A.	K	R
18	Jagbati	(277)	..	1	..	..	..	..	..	..	..	..	W25	K	R
19	Manoharpur	(728)	..	1	..	..	..	1	..	..	..	..	W15,Tw21	K	R
20	Lakhpura	(279)	..	..	..	..	..	..	..	..	..	..	W2,Tw6	K,P	R
21	Pagalbari	(280)	..	1	..	..	..	..	..	..	..	..	W8,Tw11	K,P	R
22	Kutubpur	(281)	..	..	..	..	..	..	..	..	..	..	W5,Tw7	P,T	R
23	Naraenpur	(282)	..	1	..	..	..	..	..	..	..	..	W12,Tw17	P,T	R
24	Kishunpur	(283)	..											*Uninhabited*	
25	Sowa	(284)	..	1	..	..	..	..	..	..	..	..	W4,Tw3	K,P	R
26	Mianpur	(285)	..	1	..	..	..	..	..	..	..	..	W30,Tk1	K	R
27	Shikar Ganj	(286)	..	..	..	..	..	..	..	..	..	..	W1,Tw	..	R,W
28	Fatehnagar	(287)	..	3	..	..	..	..	..	..	..	..	W20,Tw20	K	R,W
29	Harlajori	(288)	..	1	..	..	..	..	..	..	..	..	W4,R	K	R
30	Hanswar	(289)	..	1	..	..	..	..	..	..	..	..	W,Tw	K,P	R,W
31	Bagahar Milik	(290)	..											*Uninhabited*	
32	Mohanpur	(291)	..											*Uninhabited*	
33	Sosnabharjana	(292)	..											*Uninhabited*	
34	Kebala	(293)	..	1	..	..	..	..	..	..	..	..	W,Tw	K,P	R,W
35	Nawabganj	(294)	*E,P* ..	2	1	1	..	..	..	1	..	..	W,Tw	K,P	R,W
36	Baghmara	(295)	..	2	1	..	..	..	..	..	..	..	W25,Tw10	K,P,T	R,W
37	Baghmara Milik	(296)	..											*Uninhabited*	
38	Baulia	(297)	*P* ..	1	..	..	..	1	..	..	..	..	W13,Tw19	K	R
39	Abdullahpur	(298)	..	1	..	..	..	..	..	..	..	..	W4,Tw8	K	R,W
40	Kebela	(299)	..	..	1	..	..	..	..	..	..	..	W3,Tw4	K	R
41	Dilarpur	(300)	*P* ..	1	2	..	..	..	..	..	..	..	W11,Tw18	K	R
42	Maheshpur	(301)	*E* ..	..	..	..	..	..	..	..	1	..	W8,Tw11	K	R
43	Ratanpur	(302)	*E* ..	..	..	..	..	..	..	..	..	..	W7,Tw10	K	R
44	Shahpur	(307)	..	1	..	..	..	..	..	..	..	..	R	K	R,W
45	Bhurlahi	(308)	..	2	..	..	..	..	..	..	..	..	W7	K	R,W
46	Raghunathpur	(309)	..	1	1	..	..	..	..	..	..	..	Tw1	K,R	R,W
47	Nandanpur	(310)	..	..	..	..	..	..	..	..	..	..	N.A.	K,R	R,M
48	Samda	(311)	*P* ..	1	..	..	..	..	..	..	..	..	W5	K	R,M
49	Burhia Tikar	(312)	..	..	..	..	..	..	..	..	..	..	Tw3,R	K	R,M
50	Mahlarpur	(313)	..											*Uninhabited*	

LAND USE

KATIHAR

Forest (area in acres)	Irrigated (area in acres)					Unirrigated (area in acres)	Culturable waste (area in acres)	Area not available for cultivation (in acres)	Nearest town (distance in km.)	Market day	Remarks	Serial no.
	O	W	Tw	Tk	O							
15	16	17	18	19	20	21	22	23	24	25	26	1
..	..	..	10.00	..	2.00	893.45	9.00	160.78	Katihar (25)	..		1
..	..	..	35.28	.	..	1,073.26	72.12	60.00	Ditto (N.A.)	S,W	N2	2
..	..	..	..	..	..	214.91	..	..	..	..		3
..	..	..	14.00		..	212.51	5.25	151.10	Katihar (N.A.)	..		4
..	..	..	2.27		.	100.09	3.25	12.19	Ditto (N.A.)	..		5
..	..	165.83	83.61	..	713.33	3,353.69	..	1,102.00	Ditto (32)	..		6
..	..	..	..	..	..	697.76	68.00	150.49	..	..		7
..	..	..	..	..	..	259.82	25.00	70.84	Katihar (26)	M,T,F	N1	8
..	..	8.00	15.00	..	..	1,228.60	135.00	230.47	Ditto (28)	..	N1	9
..	..	..	..	..	..	149.00	2.00	2.30		..		10
.	..		..	..	54.26	501.48	160.28	93.25	Katihar (27)	..		11
..	..		10.00	..	5.00	103.92	..	9.51	Ditto (25)	Th		12
..	..	..	5.00	.	2.00	73.69	2.00	6.33	Ditto (22)	..	N1	13
..	..	..	15.00	..	10.00	966.65	66.71	100.00	Ditto (25)	..		14
.	..	.	105.35	..	.	1,630.00	100.00	500.00	Ditto (15)	M,Th	N1,T3,C1	15
..	..	..	..	..	..	229.51	0.40	0.70	Ditto (N.A.)	..	N1	16
..	..	..	..	..	..	9.00	2.00	2.00	Ditto (N.A.)	..		17
..	..	..	10.00	..	..	230.00	209.00	29.00	Ditto (N.A.)	..		18
..	..	..	5.00	..	15.00	1,199..04	121.14	153.12	Ditto (15)	T,F,St	N2	19
..	..	..	7.50	..	..	80.50	..	2.93	Ditto (15)	..		20
..	..	..	.	..	5.00	664.36	60.37	40.76	Ditto (15)	..		21
..	..	..	..	..	..	313.04	56.65	17.82	Ditto (17)	..		22
.	..	..	..	..	..	176.84	30.92	30.29	Ditto (18)	..	N2	23
..	..	.	..	..	..	200.00	21.25	17.20	..	..		24
.	..	..	..	..	..	969.46	30.75	104.27	Katihar (17)	.		25
.	.	.	100.00	..	..	332.74	50.00	300.74	Ditto (N.A.)	.	N1,T2	26
..	..	.	..	..	5.00	113.47	2.82	20.00	Ditto (22)	..		27
..	..	.	15.00	.	25.00	2,071.45	45.17	6.00	Ditto (24)	..		28
..	..	..	..	..	..	401.27	33.56	60.34	Ditto (18)	..		29
15.00	..	.	15.00	..	9.00	1,001.56	25.15	40.56	Ditto (23)	..	N1,T1	30
.	..	..	..	..	..	72.17	..	..	..	..		31
	..	..	..	..	..	61.00	2.42	3.00	..	..		32
..	..	..	..	..	..	236.71	5.00	10.52	..	..		33
7.05	..	5.00	40.00	..	5.00	290.00	25.00	22.27	Katihar (23)	..	N2	34
..	..	15.00	12.00	..	5.00	130.00	50.00	4.00	Ditto (21)	M,F	N4	35
.	..	.	.	..	45.00	622.89	50.79	20.79	Ditto (23)	T,St	N7,T1,M1	36
	..	.	..	..	..	39.94	..	..	..	T,St		37
..	..	..	8.00	..	..	1,495.00	49.22	220.03	Katihar (15)	W,St		38
.	..	..	72.00	..	..	293.00	6.00	30.10	..	..		39
..	..	..	10.00	..	..	70.00	0.49	0.55	Katihar (18)	..		40
12.06		.	..	.	18.00	1,511.45	12.06	70.49	Ditto (15)	..		41
..	..	.	50.00	..	..	779.32	10.21	60.03	Ditto (15)	..	N2,T1,C1	42
..	..	..	..	..	..	805.00	5.45	1.67	Ditto (14)	..		43
30.00	..	..	20.00	..	11.00	969.00	..	..	Ditto (16)	..		44
5.00	..	.	50.00	..	15.00	934.04	..	..	Ditto (16)	M,Th,F,St		45
..	..	..	..	..	..	110.00	..	..	Ditto (16)	T,W,St		46
..	..	..	..	..	..	152.00	..	..	Ditto (16)	..		47
..	..	2.00	15.00	..	..	194.00	..	..	Ditto (16)	..	N1	48
..	..	..	..	..	..	20.00	150.00	170.00	Ditto (16)	..		49
12.00	..	..	..	..	..	145.00	55.00	321.45	..	..		50

DEVELOPMENT BLOCK—MANIHARI

AMENITIES AND SUBDIVISION

Serial no.	Name of village with Thana no.			Educational					Medical				Drinking water	Communication	Staple food
				P	M	H	C	O	H	F	C	O			
1	2			3	4	5	6	7	8	9	10	11	12	13	14
	REVENUE THANA—KATIHAR—*contd.*														
51	Maskan Bhawanipur Milik	(314)	..											*Uninhabited*	
52	Mohanpur	(315)	..											*Uninhabited*	
53	Bishunpur	(316)	..											*Uninhabited*	
54	Kamalpur Ogaireh	(317)	..	..	..	..	..	..	..	..	..	..	W,Tw	K,R	R,W
55	Jot Talib	(318)	..	1	..	..	..	..	..	..	..	..	W,Tw	K,R	R,W
56	Baijnathpur	(319) *P*	..	2	..	..	..	..	..	..	..	..	W15,Tw25	K	R,W
57	Maheshpur	(329)	..	1	..	..	..	..	..	..	..	..	W2,Tw15	K	R,W
58	Manihari Milik	(330)	..											*Uninhabited*	
59	Manihari Maskan	(331)	..	1	..	..	..	..	..	..	..	..	W8	K	R,W
60	Simbh Dih	(332)	..	1	..	..	..	..	..	..	..	..	W4	K	R,W
61	Manihari	(333) *E,T,t*	..	4	3	1	..	..	1	1	..	..	W500,Tw51	K,P	R,W
62	Ganga River (Milik Bahmotar Kshichak	(334/1)	..											*Uninhabited*	
63	Bhagwanpur Ogairah	(334/3)	..											*Uninhabited*	
64	Saidpur	(337)	..	..	..	..	..	..	..	..	..	..	Tw1,R	..	R,M
65	Bahadurpur	(354)	..	1	..	..	..	..	..	..	..	..	W8,Tw15	K	R,W
66	Teldanaga	(355)	..	1	..	..	..	..	..	..	..	..	W,Tw	K	R,W
	Total		..	53	12	4	..	2	1	2	3	..	..	..	..

NOTE : 1. Number of villages having Electricity—7
2. Number of villages having Post Office—9
3. Number of villages having Post and Telegraph Office—1
4. Number of villages having Telephone connection—1

LAND USE

KATIHAR

Forest (area) in acres)	Irrigated (area in acres)					Unirrigated (area in acres)	Culturable waste (area in acres)	Area not available for cultivation (in acres)	Nearest town (distance in km.)	Market day	Remarks	Serial no.
	C	W	Tw	Tk	O							
15	16	17	18	19	20	21	22	23	24	25	26	1
15.00	..	..	..	..	.	125.00	5.00	12.00	..	..		51
14.29	..	..	..	..	.	305.00	10.00	35.00	Katihar (27)	.		52
55.59	..	..	..	..	..	325.41	19.00	10.59	Ditto (24)	.		53
75.00	..	..	..	.	..	2,460.37	1,244.00	881.00	Ditto (18)	.		54
15.00	..	..	..	.		105.00	12.00	100.00	Ditto (18)	..		55
..	..	..	46.00	..	.	3,829.00	21.00	1,005.00	..	..		56
.	..	..	..	..	.	1,608.67	40.02	5.03	Katihar (27)	..		57
..	..	..	..	..	.	87.00	..	..	..	..		58
..	..	..	..	..	..	3.00	15.45	10.45	Katihar (24)	S,Th		59
..	..	..	..	..	..	3.91	2.43	2.43	..	W,St		60
..	..	..	..	..	75.00	2,484.51	..	156.56	Katihar (24)	S,Th	N100, C3	61
..	..	..	..	..	..	400.00	100.00	100.00	..	..		62
..	..	..	..	..	..	210.00	100.00	154.59	..	..		63
..	..	..	..	..	..	118.48	4.44	14.65	Sahibganj (N.A.)	..		64
..	..	..	50.00	..	10.00	245.54	6.00	30.41	Katihar (24)	..		65
..	..	..	..	..	15.25	4.07	85.97	17.10	Ditto (27)	..		66
255.99	..	195.83	821.01	..	1,044.84	40,696.55	3,424.74	6,944.70	.	..		

DEVELOPMENT BLOCK—BARARI

AMENITIES AND

SUBDIVISION

Serial no.	Name of village with Thana no.			Educational					Medical				Drinking water	Communication	Staple food
				P	M	H	C	O	H	F	C	O			
1	2			3	4	5	6	7	8	9	10	11	12	13	14
	REVENUE THANA—KORHA														
1	Lachhmipur	(88)	*E,P*	2	.	..	.	..	.	..	..	.	W75,Tw60	K,P	R,W
2	Durgapur	(163)		1	..	..	.	..	.		.	..	W,Tw	K	R,M
3	Naya Tola	(164)												*Uninhabited*	
4	Azampur Shankar Milik	(165)												*Uninhabited*	
5	Azampur Shankar	(166)		1	..	.	..	.	.	.	.	..	W10,Tw12	K	R,W
6	Azampur Shankar Milik	(167)												*Uninhabited*	
7	Sukhasan	(168)	*P*	1	.		.	.	.		.	.	W8,Tw25	K	R,W
8	Sukhasan Milik	(169)		1	..	..	..	..	..	..	..	..	W6,Tw19	K	R,W
9	Madhubani	(170)		1	..	..	.	..	.	..	..	..	W12,Tw15	K	R,M
10	Jagdishpur	(171)	*P*	3	..	..	.		.	.	..	.	W18,Tw22	K	R,W
11	Lachhmipur	(172)	*P*	2	..	..	..	..	.	..	..	..	W10	K	R,W
12	Kabar	(173)	*P*	2	..	.	.	..	.	1	1	..	W,Tw	K	R,W
13	Sahuria	(174)		1	..	..	..	..	.	.	.	..	W,Tw	K	R
14	Darhabari	(175)												*Uninhabited*	
15	Basgarha	(176)		1	..	..	..	..	..	..	.	..	W,Tw	K	N.A.
16	Baisa Gobind	(177)		1	..	..	..	..	..	..	..	..	W,Tw	K	R,W
17	Mahna Chandpur	(178)		..	..	..	..	..	..	..	..	.	Tw	R	R,W
18	Mahna Chandpur	(179)	*P*	2	1	1	.	..	.	.	.	..	W,Tw	K	R
19	Khagha Patti	(180)												*Uninhabited*	
20	Jot Ram Rai	(181/1)	*P*	1	..	..	..	..	..	..		..	Tw13	R	W,M
21	Jot Ram Rai	(181/2)		2	..	..	..	..	..	..	..	..	W,Tw	K	R,W
22	Binodpur	(182)												*Uninhabited*	
23	Bhawanipur	(183)		..	..	..	..	.	.	..	..	..	W5,Tw10	K,R	R,W
24	Sahoria Nandlal	(184)												*Uninhabited*	
25	Milik Gachh	(185)												*Uninhabited*	
26	Bishunpur	(186)	*T,t*	4	1	1	..	..	..	.	..	..	W6,Tw80	..	..
27	Baklasukhai	(187/1)	*P*	.	1	.	.	.	.	..	..	..	W1,Tw11	K	..
28	Sukhai	(187/2)												*Uninhabited*	
29	Hirde Nagar Kant Nagar	(188)												*Uninhabited*	
30	Rekhra Karamchand	(189)												*Uninhabited*	
31	Kant Nagar	(190)	*P*	2	2	..	.	.	..	.	..	..	W,R	K	R,W
32	Modi Chak	(191)		..	.	..	..	..	..	..	.	..	W20,Tw2	R	..
33	Sisia	(192)			N.A.	..	..	..		.	N.A.	..	R	K	..
34	Kalikapur	(193)		2	1	1	.	..	.	..	1	1	W10,Tw20	K	R,W
35	Anarkali Patti	(194)		.	.	..		.	.	.	..	..	W1	K	R,W
36	Husenabad	(195)												*Uninhabited*	
37	Sujapur	(196)	*P*	2	.		.	.	.	..		.	W3,Tw11	K	R,W
38	Pokharia	(197)												*Uninhabited*	
39	Pareagpur	(198)												*Uninhabited*	
40	Mriddha	(199)												*Uninhabited*	
41	Marpa Balua	(200)		1	..	..	.		.	.		..	W15,Tw22	K	R,W
42	Sikat	(201)	*E,P*	3	1	..	..	..	..	..	..	..	W24,Tw55	..	R,W
43	Baretha	(202)	*E*	3	..	1	..	..	1	..	..	..	W9,Tw50	..	R,W
44	Sakraili	(203)		2	..	..	..	..	..	..	..	..	W21,Tw49,Tk2,R	K	R,M
45	Aminabad	(204)	*E,P*	1	1	..	..	..	5	..	.	..	W16,Tw98	K,T	R,W
46	Aminabad	(205)	*E*	..	..	..	..	..	..	..	..	.	W2,Tw35	K,T	R,W
47	Bhaisdiara	(213)	*P*	1	..	..	..	..	..	..	..	..	W13,Tw8	K	R,W
48	Rounia Milik	(214)												*Uninhabited*	
49	Chhamman Milik	(215)		..	..	..	..	.	..	.	..	..	W2	K	R,M
50	Adda Milik	(217)		.	..	.	..	..	..	..	..	..	Tw1	K	R,W

LAND USE

KATIHAR

Forest (area in acres)	Irrigated (area in acres)					Unirrigated (area in acres)	Culturable waste (area in acres)	Area not available for cultivation (in acres)	Nearest town (distance in km.)		Market day	Remarks	Serial no.
	C	W	Tw	Tk	O								
15	16	17	18	19	20	21	22	23	24		25	26	1
..	64.35	..	31.00	.	.	1,609.00	60.42	90.62	Katihar	(23)	..	N2,T2	1
.	..	..	30.38	.	.	1,014.63	110.32	162.35	Ditto	(6)	..		2
.	..	..	..	.	..	21.07	10.15	2.45	..		..		3
.	.	.	.	.	..	45.96	1.35	10.32	..		..		4
	.	.	.	.	.	775.05	105.22	262.40	Katihar	(5)	..		5
.		..	..	.		31.88	32.40	..	..		..		6
..	..	..	65.70		..	2,565.35	327.35	272.15	Katihar	(5)	..		7
.	..	..	..	..	..	73.69	13.40	3.27	Ditto	(6)	..		8
.	..	..	14.45	..	..	818.88	150.35	60.40	Ditto	(9)	..		9
..		..	16.00	..	.	1,394.73	62.09	146.54	Ditto	(11)	M,F		10
.	.	.	19.00	..	.	789.04	8.56	21.24	Ditto	(9)	..	N4	11
	.	..	62.00	..	.	1,256.37	40.15	211.15	Ditto	(9)	..	N4	12
.	.	.	..	..	..	938.71	54.15	79.84	Ditto	(9)	..		13
	.	.	.	..	..	409.50	6.29	40.95	..		..		14
	.	.	..	..	..	860.91	87.75	151.60	.		..		15
.	.	.	3.00	..	.	1,272.92	46.86	167.43	Katihar	(15)	..	N1	16
.	.	..	..	..	..	162.71	2.94	20.02	Ditto	(11)	..		17
..		.	..	..	..	1,688.81	84.35	722 21	Ditto	(17)	Th,St	N3	18
..	.	.	..	.	..	130.69	..	13.14	..		..		19
.	.	.	.	..	.	620.92	5.15	910.76	Katihar	(15)	..	M1	20
.	..	..	..	..	..	155.57	3.07	9.36	Ditto	(11)	M,F		21
N.A.	N.A.	N.A.	N.A.	N.A.	N.A.	N.A.	N.A.	N.A.	..		..		22
N.A.	N.A.	N.A.	N.A.	N.A.	N.A.	N.A.	N.A.	3,972.41	Katihar	(13)	..	N1	23
..	.	..	..	..	..	77.36	..	3.92			..		24
.	..	..	..		..	39.50	..	7.05	..		..		25
.	..	..	10.37		..	1,675.89	245.53	1,264.63	Katihar	(15)	W,Th,F,St	N2	26
.	..	..	..	.	..	2,409.07	48.24	1,559.60	Ditto	(23)	..	N1,T1	27
..	..	..	..	..	..	24.65	0.75	0.17	..		..		28
..	..	..	..	..	..	..	..	166.00	..		..		29
.	..	..	..	.	.	..	..	62.00	..		..		30
.	.	..	5.44	.	..	1,966.83	100.27	2,273.69	Katihar	(18)	S,W		31
..	..	..	3.00	..	..	235.57	3.88	11.65	..		..		32
..	..	..	14.00	..	..	2,334.20	4.98	163.10	..		..		33
.	..	..	4.50	..	..	385.43	9.54	50.13	Katihar	(11)	M,F	N2	34
.	..	.	..	.	..	58.95	..	0.88	..		..		35
.	..	..	..	..	..	157.53	..	..	..		..		36
..	..	..	32.00	..	..	1,653.82	28.01	150.74	..		..	N1	37
						49.00	..	..	..		..		38
.	..	..	..	..	..	44.00	..	..	..		..		39
..	..	..	.	.	..	81.95	..	..	..		..		40
.	..	.		..	.	1,134.77	130.80	72.43	Katihar	(23)	..		41
..	..	..	..	..	..	2,748.51	39.72	500.28	Ditto	(15)	..	N3,M1	42
	.	..	..	..	..	554.01	276.12	155 37	Ditto	(11)	..	N3,T1,M1	43
	12.80	..	4.32	..	..	1,218.52	335.15	335.32	Ditto	(11)	..	N3	44
	.	..	10.67	.	..	524.18	55.16	70.45	Ditto	(11)	T,St	N22,M1,C2	45
	..	..	48.25	.	..	64.00	15.00	25.00	..		..	N3	46
	..	.	..		.	887.06	59.58	75.41	Katihar	(17)	..	N3,T1	47
	27.53	.	35.81	..	..	45.10	..	7.27	..		..		48
					.	51.63	3.15	10.22	Katihar	(17)	..		49
						29.31	.	5.27	Ditto	(15)	.		50

DEVELOPMENT BLOCK—BARARI

AMENITIES AND

SUBDIVISION

Serial no.	Name of village with Thana no.			Educational					Medical				Drinking water	Communication	Staple food
				P	M	H	C	O	H	F	C	O			
1	2			3	4	5	6	7	8	9	10	11	12	13	14
	REVENUE THANA—KORHA—*contd.*														
51	Mir Milik	(218)	..											*Uninhabited*	
52	Maharani Milik	(219)	..											*Uninhabited*	
53	Rounia	(220)	*P* ..	5	..	..	.	..	.	..	..	..	W44,Tw153	..	R,M
54	Makhnaha Milik	(221)	..											*Uninhabited*	
55	Nisahara Milik	(222)	..	.	.	..	..	..	..	..	.	..	W,Tw	K	R,W
56	Daroudha Milik	(223)	..		..	..			..	.	.	.	W,Tw	K	R,W
57	Harinia Milik	(224)	..											*Uninhabited*	
58	Daroudha Milik	(225)	..											*Uninhabited*	
59	Bhandartal Milik	(226)	..											*Uninhabited*	
60	Husena	(227)	..	1	..	..	..	..	.	..	..	..	W3,Tw17	K,P	R,M
61	Kuchlahi Milik	(228)	..											*Uninhabited*	
62	Bhandartal	(229)	*P* ..	3	2	.	.	..	..	..	1	..	W21,Tw98	K	R,M
63	Musahri Milik	(230)	..											*Uninhabited*	
64	Sarwanlal Milik	(231)	..	..	..	..	..	..	..	..	..	..	Tw4	K	R,W
65	Baidanda	(232)	..	1	..	..	..	..	..	..	..	..	W1,Tw15	..	R,M
66	Mirwa Milik	(233)	..											*Uninhabited*	
67	Saira Milik	(234)	..											*Uninhabited*	
68	Telgawan Milik	(235)	..											*Uninhabited*	
69	Bahora	(236)	..											*Uninhabited*	
70	Sarwa Daya Ram	(237)	..											*Uninhabited*	
71	Karha Milik Sangat	(238)	..											*Uninhabited*	
72	Karha Milik	(239)	..											*Uninhabited*	
73	Karha Milik	(240)	..											*Uninhabited*	
74	Karha Milik	(241)	..											*Uninhabited*	
75	Karha Milik Khasmahal	(242)	..											*Uninhabited*	
76	Karha Milik Khasmahal	(243)	..											*Uninhabited*	
77	Kolgawan	(244)	..	..	..	..	..	.	..	.	..	..	W,Tw	R	R,W
78	Gobrahi Diara	(245)	..	..	..	..	..	..	..	..	..	..	R	R	W,M
79	Naraenpur Milik	(246)	..											*Uninhabited*	
80	Gasain Milik	(247)	..											*Uninhabited*	
81	Jawania Milik	(248)	..	..	..	..	..	..	..	..	..	..	W	K	W,M
82	Santokhpur	(249)	*P* ..	..	..	..	..	..	..	..	..	..	W,Tw	K	R,W
83	Jawania	(250)	*P* ..	4	..	..	..	.	..	1	1	..	W,Tw	K	R,W
84	Gurmaila	(251)	*P* .	2	1	..	..	..	..	..	..	..	W,Tw	K	R,W
85	Pachgachhia Badh	(252)	..	1	..	..	..	..	..	..	..	..	W,Tw	K	R,M
86	Barinagar	(253)	*E,P* ..	5	.	..	..	..	..	..	..	..	W,Tw	K,P,T	R,W
87	Barari	(254)	*E,T,t* ..	2	2	2	..	..	2	2	1	..	W,Tw,Tk2	K,P,T	R,W
88	Suphi	(255)	*E* ..	..	..	..	..	..	..	..	..	..	W,Tw	P	R,W
89	Dighra Badh	(256)	*E* ..	..	2	..	..	..	..	..	..	..	W,Tw	P	R,W
90	Marghia	(257)	*E* ..	..	..	..	..	..	..	..	..	..	W,Tw	K	R,W
91	Morsanda Milik	(271)	..	1	..	..	.	..	..	..	..	..	W2,Tw12	K,P	R,M
92	Bhatotara	(272)	..											*Uninhabited*	
93	Nazir Ganj Chakla	(273)	..	..	..	..	..	..	.	..	..	..	W2	K,P	R,W
94	Sapaha Bahiar	(274)	..											*Uninhabited*	
95	Baghakol	(275)	.											*Uninhabited*	
96	Istamrar Badh	(276)	..											*Uninhabited*	
97	Chakarbarti Milik	(277)	..											*Uninhabited*	
98	Debipur Kothi	(278)	..	1	.	..	..	..	..	..	..	.	W1	K,P	R,W
99	Kalaktari Milik	(279)	..	..	.	..	.	..	..	..	..	..	Tw1	P	R,W
100	Nawab Ganj Milik	(280)	..	..	..	..	..	..	..	..	.	..	W3,Tw24		R,W

LAND USE

KATIHAR

Forest (area) in acres)	Irrigated (area in acres)					Unirrigated (area in acres)	Culturable waste (area in acres)	Area not available for cultivation (in acres)	Nearest town (distance in km.)		Market day	Remarks	Serial no.
	C	W	Tw	Tk	O								
15	16	17	18	19	20	21	22	23	24		25	26	1
.	..	..	..	..	..	13.60	..	2.02	..		..		51
.	..	..	..	..	..	45.61	..	7.39	..		..		52
..	..	..	..	..	..	2,446.28	30.89	552.64	Katihar	(21)	..	N8	53
	..	..	..	..	..	62.27	1.15	10.07	..		..		54
.	..	..	..	..	..	48.81	3.19	9.75	Katihar	(20)	..		55
.	..	..	..	..	..	19.38	0.82	4.80	Ditto	(20)	..		56
.	..	..	..	..	..	68.39	0.75	7.77	..		..		57
..	..	..	..	..	..	76.08	..	9.00	..		..		58
..	..	..	..	..	..	64.70	6.50	5.80	..		..		59
.	..	..	9.52	..	..	158.22	1.23	39.03	..		..		60
.	..	..	..	..	..	6.25	..	0.32	..		..		61
.	..	..	105.17	..	..	1,969.45	132.24	562.08	Katihar	(15)	M,F	N6,T2,C3	62
..	..	..	..	..	..	60.94	2.45	0.55			..		63
.	..	..	..	..	..	127.69	..	0.31	..		..		64
.	..	..	12.83	..	..	677.05	38.24	131.82	Katihar	(15)	..		65
..	..	..	..	..	..	5.97	..	0.57	..		..		66
..	..	..	..	..	..	65.43	..	0.50	..		..		67
..	..	..	..	..	..	42.63	..	1.28	..		..		68
..	..	..	23.07	..	..	328.07	4.38	1,029.93	..		..		69
..	..	..	..	..	..	..	..	1,459.00	..		..		70
..	..	..	..	..	..	..	..	82.00	..		..		71
..	..	..	..	..	..	..	.	38.00	..		..		72
..	..	..	..	..	..	..	..	100.00	..		..		73
..	..	..	..	..	..	..	..	113.88	..		..		74
..	..	..	..	.	..	..	..	63.00	..		..		75
..	.	..	..	..	..	..	..	44.55	..		..		76
.	..	..	14.77	..	..	497.05	22.69	2,402.46	Katihar	(30)	..		77
..	..	..	..	..	..	687.81	165.99	4,949.20	Ditto	(14)	..		78
N.A.	N.A.	N.A.	N.A.	N.A.	N.A.	N.A.	N.A.	N.A.	..		..		79
..	..	..	..	..	..	..	..	151.64	..		..		80
..	..	..	..	..	..	91.69	..	27.19	..		..		81
..	..	..	..	..	..	63.66	..	4.46	..		..	N1	82
..	..	..	24.75	..	..	1,257.01	..	3,648.56	Katihar	(26)	..	N8	83
..	..	..	33.05	..	..	963.31	..	720.71	Ditto	(26)	..	N12,T2,M1	84
..	..	..	..	..	..	55.34	..	5.66	Ditto	(24)	..		85
..	52.82	..	64.13	..	..	2,877.09	8.41	150.08	Ditto	(23)	..	N8,T2	86
..	..	..	24.41	..	..	1,195.90	10.28	93.43	Ditto	(20)	Th,S	N6,T1,M6,C2	87
..	..	..	6.12	..	..	319.92	5.18	18.97	Ditto	(23)	..		88
..	..	..	..	..	..	102.89	4.69	6.42	Ditto	(23)	..		89
..	..	..	5.35	..	..	196.67	6.88	5.37	Ditto	(N.A.)	..		90
..	..	..	..	..	..	124.70	0.36	7.60	..		..		91
..	..	..	..	..	..	26.00	..	..	..		..		92
..	12.42	..	..	..	..	27.84	1.26	0.68	..		..		93
..	..	..	..	..	..	239.27	18.70	12.86	..		..		94
..	..	..	..	..	..	24.67	..	3.02	..		..		95
..	..	..	..	..	..	34.00	..	2.00	..		..		96
.	..	..	..	..	..	36.00	..	3.00	..		..		97
..	..	..	..	..	..	80.00	..	1.00	..		..		98
..	15.65	..	..	..	..	89.62	..	0.75	..		..	M1	99
..	22.15	..	17.85	..	..	60.25	1.31	10.36	..		..	N1,T1	100

DEVELOPMENT BLOCK—BARARI

AMENITIES AND SUBDIVISION

Serial no.	Name of village with Thana no.			Educational					Medical				Drinking water	Communication	Staple food
				P	M	H	C	O	H	F	C	O			
1	2			3	4	5	6	7	8	9	10	11	12	13	14
	REVENUE THANA—KORHA—*contd.*														
101	Balthi	(282)	..	1	..	.	.	..	..	..	..	..	W5,Tw10	K,P	R,M
102	Dhabinia Milik Uttarwari	(283)	..											*Uninhabited*	
103	Dhobinia Milik Dakhinwari	(284)	*E,P* ..	..	..	..	..	..	..	..	..	..	Tw15	P,T	R,M
104	Tengharia Milik	(285)	*E,t* ..	..	..	1	..	..	..	..	..	..	W,Tw	K,P	R,W
105	Basuhar	(286)	*P* ..	1	..	..	..	..	..	..	..	..	W5,Tw15	K	R,M
106	Madhaili	(287)	..	2	..	..	..	..	..	..	..	..	W,Tw	K	R,W
107	Jarlahi	(288)	*P* ..	5	..	..	..	..	..	..	2	..	W8,Tw30	K	R,W
108	Tingharia	(289)	..											*Uninhabited*	
109	Khatiaha Badh	(290)	..											*Uninhabited*	
110	Muradpur	(291)	*E,T,t* ..	10	1	2	..	..	1	..	1	..	W73,Tw151	K,P	R,W
111	Shahpur Dharmi	(292)	..											*Uninhabited*	
112	Shahpur Dharmi Milik	(293)	..											*Uninhabited*	
113	Shahpur Dharmi Milik	(294)	..											*Uninhabited*	
114	Shahpur Dharmi Milik	(296)	..											*Uninhabited*	
115	Shahpur Dharmi	(298)	..											*Uninhabited*	
116	Shahpur Dharmi Milik	(300)	..											*Uninhabited*	
117	Shahpur Dharmi	(301)	..											*Uninhabited*	
118	Shahpur Dharmi Milik	(302)	*P* ..	1	1	..	..	..	..	..	..	..	W,Tw	K,P	R,M
119	Sahpur Dharmi Milik	(303)	..											*Uninhabited*	
120	Sahpur Dharmi Milik	(304)	..											*Uninhabited*	
121	Sahpur Dharmi Milik	(305)	..											*Uninhabited*	
122	Sahpur Dharmi Milik	(306)	..											*Uninhabited*	
123	Sahpur Dharmi Milik	(307)	..											*Uninhabited*	
124	Batesarpur Milik	(308)	..											*Uninhabited*	
125	Batesarpur	(309)	..											*Uninhabited*	
	Total		..	98	17	9	..	..	9	4	8	1	..		

NOTE : 1. Number of villages having Electricity—13

2. Number of villages having Post Office—23

3. Number of villages having Post and Telegraph Office—3

4. Number of villages having Telephone connection—4

LAND USE

KATIHAR

Forest (area in acres)	Irrigated (area in acres)					Unirrigated (area in acres)	Culturable waste (area in acres)	Area not available for cultivation (in acres)	Nearest town (distance in km.)	Market day	Remarks	Serial no.
	O	W	Tw	Tk	O							
15	16	17	18	19	20	21	22	23	24	25	26	1
..	14.68	..	..	.	.	354.42	.	43.17	..	..	T1	101
..	2.61	..	..	..	..	120.31	..	..	..	..		102
..	..	..	35.50	..	..	72.73	..	43.97	..	..	N5,M1,C1	103
..	..	..	5.00	..	..	49.09	..	27.46	..	M,F	N16,T8,C6	104
..	..	..	35.66	..	..	1,716.11	16.31	65.92	Katihar (N.A.)	..	N4,T3,M3,C4	105
..	..	..	17.55		..	1,197.03	..	328.46	..	..	N2,T1	106
..	..	..	27.65	..	..	3,222.80	..	1,250.82	Katihar (30)	S,W	N4	107
..	..	..	..	..	..	66.65	..	..	..	..		108
..	..	..	..	..	..	164.00	..	..	..	..		109
..	152.71	..	212.50	..	..	9,622.40	64.12	2,098.40	Naugachhia(12)	M,W,F,St	N54,T13,M2 C10	110
N.A.	N.A.	N.A.	N.A.	N.A.	N.A.	N.A.	N.A.	N.A.	.	..		111
N.A.	N.A.	N.A.	N.A.	N.A.	N.A.	N.A.	N.A.	N.A.	..	..		112
N.A.	N.A.	N.A.	N.A.	N.A.	N.A.	N.A.	N.A.	N.A.	..	..		113
N.A.	N.A.	N.A.	N.A.	N.A.	N.A.	N.A.	N.A.	N.A.	..	..		114
N.A.	N.A.	N.A.	N.A.	N.A.	N.A.	N.A.	N.A.	N.A.	..	..		115
N.A.	N.A.	N.A.	N.A.	N.A.	N.A.	N.A.	N.A.	N.A.	..	..		116
N.A.	N.A.	N.A.	N.A.	N.A.	N.A.	N.A.	N.A.	N.A.	..	..		117
N.A.	N.A.	N.A.	N.A.	N.A.	N.A.	N.A.	N.A.	N.A.	..	..	N4,T1	118
N.A.	N.A.	N.A.	N.A.	N.A.	N.A.	N.A.	N.A.	N.A.	..	..		119
N.A.	N.A.	N.A.	N.A.	N.A.	N.A.	N.A.	N.A.	N.A.	..	..		120
N.A.	N.A.	N.A.	N.A.	N.A.	N.A.	N.A.	N.A.	N.A.	..	..		121
N.A.	N.A.	N.A.	N.A.	N.A.	N.A.	N.A.	N.A.	N.A.	..	..		122
N.A.	N.A.	N.A.	N.A.	N.A.	N.A.	N.A.	N.A.	N.A.	..	..		123
N.A.	N.A.	N.A.	N.A.	N.A.	N.A.	N.A.	N.A.	N.A.	..	..		124
N.A.	N.A.	N.A.	N.A.	N.A.	N.A.	N.A.	N.A.	N.A.	..	..		125
.	377.72	..	1,084.77	.	. ..	67,010.28	3,116.22	34,660.87	..	..		

DEVELOPMENT BLOCK—FALKA

AMENITIES AND SUBDIVISION

Serial no.	Name of village with Thana no.			Educational					Medical				Drinking water	Communication	Staple food
				P	M	H	C	O	H	F	C	O			
1	2			3	4	5	6	7	8	9	10	11	12	13	14
	REVENUE THANA—KOAHA—*contd.*														
1	Darmahi	(1)		.	1	.		.	.				W4,Tw40	P	R,M
2	Pirmokam	(2)	*E,P*	4	.	1	.			.	.	.	W27,Tw83	K,P	R,M
3	Haseli Milik	(3)												*Uninhabited*	
4	Haseli	(4)		1	.	..		.				..	W1,Tw25	K	R,W
5	Haseli Milik	(5)		..	.				..		.	..	W1	K,P,C	R,W
6	Haseli Milik	(6)		.	..		.					..	.		R,W
7	Haseli Milik	(7)												*Uninhabited*	
8	Rahata	(8)	*P*	1	.	.			.			.	W86	K,C	R,W
9	Babhani	(9)		1	..			.	.	.		..	W7,Tw8	K	R,W
10	Gosain Milik	(10)		..				.			.	.	W2,Tw1	K	R,W
11	Lachhmipur	(11)												*Uninhabited*	
12	Lachhmipur	(12)		1	.			.					W5,Tw8	K	R,W
13	Lachhmipur Istamrar	(13)												*Uninhabited*	
14	Chhotki Chatar	(14)		1		..	.	.	..	.	.	..	W5,Tw5	N.A.	R,W
15	Sirkol Milik	(18)		1	.	..		.	..		..	..	Tw3	K	R
16	Maghalli	(19)		1	..	..	.	.	.		.	..	W2,Tw13	..	R,W
17	Laljha Milik	(20)		..	.	.	.	..	.	..	.	.	W2,Tw3	K	R,W
18	Molvi Milik	(21)												*Uninhabited*	
19	Dhanetha	(22)		1	..	..	..		.			.	W8,Tw10	K	R
20	Gosain Milik	(23)												*Uninhabited*	
21	Saira Milik	(24)												*Uninhabited*	
22	Lodwara	(25)												*Uninhabited*	
23	Mir Bhattan Milik	(26)												*Uninhabited*	
24	Mir Milik	(27)		..	.	..	..	..	..	..	.	..	W1,Tw1	K,C	R,W
25	Dealpur	(28)		2	..	..	..	.	..	..	..	..	W4,Tw14	K,C	R,W
26	Dealpur	(29)		..	..	..	.	..		..	.		W1,Tw3	K	R,W
27	Dealpur	(30)		..	..	..	..	.	.	..	.	..	W3,Tw4	K	R,W
28	Turbana Milik	(31)												*Uninhabited*	
29	Chatar	(32)		1	..	..	.	..	..	.	..	..	W3,Tw7	K	R,W
30	Karakol	(33)												*Uninhabited*	
31	Mangan Patti	(34)		..	..	..	.	..	.	..	..	..	W1,Tw1	K	R,W
32	Morsanda	(35)	*P*	..	1	..	.	..	..	.	1	..	W39,Tw81	K	R,W
33	Chaunhi Badh	(36)												*Uninhabited*	
34	Maharaji Chakla	(37)		..	..	..	..	..	.	..	.	.	..	..	..
35	Baretha Milik	(38)												*Uninhabited*	
36	Kumarkhad	(39)												*Uninhabited*	
37	Baretha	(40)	*E,P*	.	1	1	..	..	.	..	..	..	W12,Tw56	P	R,W
38	Sohtha	(41)	*E,P*	2	..	..	..	..	1	..	..	..	W,Tk	K,P	R,W
39	Nisundra	(42)		..	..	..	..	..	..	..	.	..	W2,Tw2	K	R
40	Pakaria	(43)		..	..	..	..	..	..	..	..	..	W2,Tw11	K,P	R,W
41	Gobindpur	(44)	*E*	..	1	..	..	..	1	1	.	..	W8,Tw34	P	R,W
42	Rangakol	(45)		1	..	..	..	..	..	..	..	..	W5,Tw15	P	R,W
43	Majha Diara	(46)		1	..	..	.	..	..	..	..	..	W6,Tw7	K,C	R,M
44	Maheshmara Diara	(47)												*Uninhabited*	
45	Turki	(48)		1	..	..	..	..	.	..	.	..	Tw6	K,C	R,W
46	Bhangha	(49)	*P*	..	1	..	..	..	..	..	..	..	W7,Tw27	K,P	R,W
47	Madarsa	(50)		1	..	..	..	..	.	..		..	W1,Tw3	K	R,W
48	Basalli	(51)												*Uninhabited*	
49	Musapur	(52)		..	..	.	..	.	..	..	.	..	W7,Tw5	K,P	R,M
50	Maheshpur	(53)		1	..	..	..	..	.	..	..	..	W10,Tw9	K,P	R,W

LAND USB

KATIHAR

Forest (area in acres)	Irrigated (area in acres)					Unirrigated (area in acres)	Culturable waste (area in acres)	Area not available for cultivation (in acres)	Nearest town (distance in km.)		Market day	Remarks	Serial no.
	C	W	Tw	Tk	O								
15	16	17	18	19	20	21	22	23	24		25	26	1
.	290.91	..	..	.	..	..	7.73	246.76	Purnea	(24)	..		1
.	900.01	.	..	..	.	1,581.66	225.43	90.17	Ditto	(24)	..	N1,T3,C3	2
.	144.00		..	.	..	..	..	12.61	..		.		3
.	1,011.75	.	.	..	..	..	65.81	373.75	Purnea	(24)	.		4
.	..	.		3.00		30.38	2.82	10.30	Ditto	(30)	.		5
	41.67	.				..	.	8.85	Ditto	(30)			6
	..	.	..	.	..	..	..	37.81	..		.		7
.	548.12		..	..	..	339.00	..	515.39	Purnea	(27)	..	N1	8
..	345.22	..	..	.	..	539.46	30.15	162.17	Ditto	(15)	.		9
.	.	..	..	.	.	40.55	0.45	1.75	Ditto	(18)	..		10
.	..	..	..		.	42.37	..	..	..		..		11
.	305 45	.	..	..	..	204.27	10.19	136.09	Purnea	(15)	..		12
.	..	.	..	..	.	66.10	..	..			.		13
.	104.22	.	1.00	.	..	140.56	3.10	81.12	Purnea	(13)	..		14
..	37.30	..	..	.	.	50.83	3.21	1.60	Ditto	(13)	..		15
.	310.91			.	..	1,174.84	37.35	10.98	Ditto	(13)	..	N2,T1	16
.	28.98	..	..	..	..	2.89	6.75	1.16	Ditto	(13)	..		17
.	16.28	.	..		.	58.55	8.16	4.61	..		..		18
..	100.39	.	..	.	.	1,071.35	13.79	6.19	Purnea	(18)	..		19
.	22.15	..	.	..	..	31.28	1 84	0.58			.		20
.	28.56	..	.		..	17.94	4.00	3.17	..		..		21
..	21.15	..	.		.	8.85	3.72	..	..		..		22
.	29.22	..	..			18.78	4.54	..	.		..		23
.	40.00	..	..	..	..	43.00	..	20.44	Purnea	(15)	..		24
.	55.00	..	..	..	..	38.00	..	40.81	Ditto	(15)	..		25
..	15.00	..	..	.	..	52.00	..	6.73	Ditto	(15)	.		26
.	60.00	..	..	..	..	36.00	..	13.89	Ditto	(15)	..		27
	7.00		..		. ..	66.71	2.21	1.17	..		.		28
.	417.81	..	..	.	.	291.00	53.07	51.05	Purnea	(15)	..	T1	29
	3.50	..	..	.	..	25.42	4.90	3.15	..		..		30
..	7.32		.		..	20.06	2.07	2.09	Purnea	(18)	..		31
4.90	403 40	..	.		.	703.15	132.12	271.39	Ditto	(18)	T,St	T6	32
.	18.32	.	..	.	..	12 08	3.45	..	..		..		33
..	92.00		.	..	..	86.00	34.00	6.00	Katihar	(24)	.		34
	8.00				.	13.52	5.47	..	.				35
.	11 00	.	.	..	..	36.71	2 62	..	..		.		36
.	1,110.15		.	.	.	604.77	120.62	45.28	Purnea	(30)	..	N5,T8,C1	37
5.60	100.59	.	5.51	..	.	2,000.75	76.80	317 50	..		M,F	N26,T3,C4	38
.	272.00		..		..	188.00	53 00	42.00	Katihar	(24)	.		39
	300.00		1 00		.	267.00	46.38	101.12	Purnea	(24)	..		40
	861.89	.	2.30	.	.	649.53	124.00	475.20	Ditto	(24)	..	N2,T2,M2,C2	41
	142 00	.	1.30	.	..	100.00	45.00	45.00	Ditto	(36)	..	N1	42
	300.00		..	.	.	287.11	56.25	160.75	Ditto	(38)			43
	45 11		.		..	110.21	7.07	36 00	..		.		44
	347 06			.	..	253.18	14.28	50.00	Purnea	(30)	..		45
	397 99			.	14.16	178.65	16.66	91 50	Ditto	(25)		N1,T2,M2	46
	132.19		.	..	..	665.56	101.17	249.00	Ditto	(31)	.		47
	288.44	.	.			79.64	66.41	13.23	..		.		48
	98.00	0.50			.	33.92	13.50	47.00	Purnea	(36)	.	N1	49
	27 00		.		.	40.40	12.50	27.82	Ditto	(30)			50

DEVELOPMENT BLOCK—PALKA

AMENITIES AND SUBDIVISION

Serial no.	Name of village with Thana no.			Educational					Medical				Drinking water	Communication	Staple food
				P	M	H	C	O	H	F	C	O			
1	2			3	4	5	6	7	8	9	10	11	12	13	14
	REVENUE THANA—KORHA—*contd.*														
51	Salehpur	(54)	*P*	1	..	..	..	..	..	.	..	.	W3,Tw15	P	R,W
52	Salehpur Milik	(55)												*Uninhabited*	
53	Giriawan	(56)		..	..	.		..	..	.	..		W,Tw3	N.A.	R,W
54	Giriawan	(57)		1	..	.		.	..	..	.	.	W,Tw	..	R,W
55	Bharsia	(58)		1	.	.	.		.	.	.	.	W12,Tw6	K,P	R,W
56	Amol	(59)		1	..	..	.		.		.	.	W4,Tw18	P	R,W
57	Amol	(60)												*Uninhabited*	
58	Hathwara	(61)		..	1		.						W,Tw	..	R
59	Hathwara	(62)												*Uninhabited*	
60	Mahammad Nagar	(63)		..	.				.	.	.	.	W10,Tw32	K,R	R,W
61	Rajdhani	(64)		..	1	..			.		1	.	W3,Tw15	K	R,M
62	Mohjan	(65)		1	..	..			.		.	.	W3,Tw11	K,C	R,W
63	Chhohar Milik	(66)												*Uninhabited*	
64	Chhohar Milik	(67)												*Uninhabited*	
65	Chhohar Milik	(68)												*Uninhabited*	
66	Chhohar	(69)		1								..	W8,Tw16	K,R	R,M
67	Chhohar Milik	(70)												*Uninhabited*	
68	Chhohar Milik	(71)												*Uninhabited*	
69	Sahasram	(72)			..	..					.		W3,Tw5	K	R,W
70	Ghoghalli	(73)		.									W3,Tw7	K	R,W
71	Ghoghali Milik	(74)												*Uninhabited*	
72	Semaria Rami	(75)		1		.	.	.	..	..		..	W7,Tw2	K,C	R,M
73	Semaria	(76)		1	..	.	.	.	..	.	.		W12,Tw15	R,C	R,M
74	Amol	(77)												*Uninhabited*	
75	Lohni	(78)		.	1	.	.	.	1	.		.	W4,Tw10	K,P,C	R,M
76	Pothia	(79)	*E,P*	.	1	..	.	..	.	..	.	.	W8,Tw27	P,K,C	R,W
77	Kohbara	(80)		1	..	.	.	..	.	..	.	..	W4,Tw4	K	R,M
78	Sabda	(81)		1	..	..	.	..		..	.	.	W12,Tw9	K,P	R,M
79	Malhoria	(82)		2	..	..	.	..	.	..	..	.	W5,Tw15	K,C	R,M
80	Bharaili	(83)		1	..	..	.	..	..		.	..	W5,Tw6	K,C	R,M
81	Kusiari	(84)		1	.	.		..	..	..	..	.	W12,Tw22	K	R,W
82	Khonta	(85)		1	..	..	.	..	.	.			W3,Tw7	K	R,M
83	Khonta Milik	(86)												*Uninhabited*	
84	Dumar	(87)	*P*	..	..	1	.		..	.	..	.	W25	K,P,C	R,W
85	Pawai Badh	(92/2)												*Uninhabited*	
86	Phuldobhi	(116)		1		..	..	..	..	..	.	..	W7,Tw21	K	R,W
87	Pachma	(212/2)												*Uninhabited*	
88	Dahripar Dugachhia	(258)												*Uninhabited*	
89	Bakla	(259)		1	.	.	.	.					W21	K	R,W
90	Katha Chak	(260)												*Uninhabited*	
91	Bakhri Milik	(261)												*Uninhabited*	
92	Bakhri	(262)		1	..	..	..	.	.	..		..	W3,Tw5	K,P,T	R,M
93	Chaudhri Chakla	(263)		..	..	..	.	.	..	..	..	..	W1,Tw1	K	R,W
94	Khaira	(264)	*P*	1		..			..	..	..	..	W7,Tw11	K	R,W
95	Khoda Baksh Chakla	(265)												*Uninhabited*	
96	Sarma Chakla	(266)												*Uninhabited*	
97	Maula Nagar Chakla	(267)	*E,P*	1	..	..	.	.	..	..	1	..	W16,Tw42	K,P,C	R,M
98	Chandpur Milik	(268)												*Uninhabited*	
99	Salempur	(269)		1	1	..		.	..	..	..		W6,Tw9	K	R,W
00	Chandpur	(270)	*E,P*	4	.	1		.	..	..	..	..	W52,Tw70	K,P,C	R,W
	Total			47	11	8	.	.	3	1	3	..	.		

NOTE : 1. Number of villages having Electricity—7
2. Number of villages having Post Office—12
3. Number of villages having Post and Telegraph Office—Nil
4. Number of villages having Telephone connection—Nil

LAND USE

KATIHAR

Forest (area in acres)	Irrigated (area in acres)					Unirrigated (area in acres)	Culturable waste (area in (acres)	Area not available for cultivation (in acres)	Nearest town (distance in km.)		Market day	Remarks	Serial no.
	C	W	Tw	Tk	O								
15	16	17	18	19	20	21	22	23	24		25	26	1
.	688.52	.	..	.	..	43.90	182.77	50.42	Purnea	(24)	..	T2,C1	51
..	14.47	..	..	..	..	30.86	28.12	10.30	..		..		52
..	33.68	.	..	.	..	59.97	2.17	1.62	Katihar	(24)	..		53
.	74.61	..	..	..	..	441.43	98.97	54.06	Ditto	(24)	..		54
..	150.73	.	..	..	.	739.26	23.15	12.28	Ditto	(18)	..	T4	55
.	167.83	..	.	..	..	1,043.48	84.32	73.33	Ditto	(18)	..		56
.	27.00	..	..	..	..	30.00	4.16	3.58	..		..		57
..	612.05	..	..	..	..	1,348.00	24.18	10.60	Purnea	(18)	..	N1,T3,M1,C1	58
..	8.00	..	..	..	..	7.60	1.94	0.45	..		..		59
..	424.46	..	..	..	..	459.86	28.51	15.80	Katihar	(24)	..	N1,T1	60
.	144.14	..	..	..	28.17	734.00	216.00	45.81	Purnea	(24)	..	T1	61
..	40.29	.	..	..	20.00	308.42	105.25	47.15	Ditto	(30)	..	.	62
..	..	.	..	..	..	13.16	..	1.25	..		..		63
..	..	.	..	..	..	44.00	..	2.00	..		..		64
.	..	..	..	..	..	88.76	15.05	6.00	..		..		65
..	318.00	.	..	..	..	1,305.34	265.85	135.55	Purnea	(30)	..		66
..	..	..	..	..	..	60.82	3.25	4.65	..		..		67
..	..	..	..	..	..	30.55	2.85	4.20	..		..		68
..	104.56	..	..	..	..	577.29	80.86	144.86	Purnea	(35)	..		69
..	437.99	..	..	..	..	10.20	16.54	23.45	Ditto	(35)	..		70
..	36.00	..	..	..	..	67.21	6.70	3.44	..		..		71
..	401.25	..	..	..	..	263.99	90.97	15.45	..		..	N2	72
..	165.22	..	..	..	..	425.00	11.90	30.33	Purnea	(36)	..		73
..	67.15	..	..	..	..	56.14	1.00	3.15	..		..		74
..	45.15	..	..	..	..	157.68	2.55	4.75	Purnea	(36)	..	N5	75
..	241.00	..	..	..	..	4.47	5.01	260.78	Ditto	(36)	St,W	N3,T1	76
..	30.15	..	..	..	..	96.55	6.85	5.35	Ditto	(36)	..	N2	77
.	202.50	..	..	..	..	286.07	12.15	35.45	Ditto	(36)	..		78
..	218.46	..	..	..	..	125.55	51.48	27.00	Ditto	(45)	..	N2	79
.	59.52	..	..	..	..	110.75	68.53	34.00	Ditto	(35)	..		80
..	23.90	..	..	..	..	463.51	95.25	40.25	Ditto	(35)	..		81
..	..	..	..	..	..	929.28	44.72	72.00	Ditto	(35)	..	N2	82
.	..	..	..	..	..	59.00	..	..	..		..		83
..	180.12	..	.	..	9.00	1,055.12	86.00	126.33	Purnea	(30)	M,W,F	C1	84
..	..	.	..	..	..	91.70	9.45	39.15	..		..		85
..	200.88	.	..	..	..	889.87	6.82	3.92	Purnea	(12)	..		86
..	16.13	..	..	..	..	83.30	5.00	1.21	..		..		87
..	..	..	..	..	..	95.00	3.00	..	..		..		88
..	19.00	..	..	..	..	755.33	70.00	36.19	Purnea	(31)	..		89
.	..	.	..	..	..	96.73	..	..	..		..		90
..	..	..	..	..	..	50.00	..	..	..		..		91
..	..	.	..	..	..	1,403.15	60.75	41.39	..		..		92
..	11.09	..	..	.	..	29.01	5.09	6.00	Katihar	(N.A.)	..		93
.	150.30	..	..	.	..	669.95	60.15	48.75	Ditto	(N.A.)	..	N1	94
.	8.41	..	..	..	..	20.25	2.75	4.25	..		..		95
.	..	..	..	.	.	22.60	5.75	5.00	..		..		96
	..	..	..	..	..	41.97	5.50	15.75	Katihar	(35)	..	N2,T1	97
.	11.10	..	..	..	..	45.54	0.66	0.25	..		..		98
..	95.10	..	..	..	..	325.75	82.55	64.75	Katihar	(N.A.)	..	N1,T2	99
..	1,012.10	..	.	.	..	772.00	52.21	465.25	Ditto	(36)	S,Th	N7	100
10.50	16,287.92	0.50	11.11	3.00	71.33	29,171.40	3,459.32	5,860.68	..		..		

DEVELOPMENT BLOCK—KORHA

AMENITIES AND SUBDIVISION

Serial no.	Name of village with Thana no.			Educational					Medical				Drinking water	Communication	Staple food
				P	M	H	C	O	H	F	C	O			
1	2			3	4	5	6	7	8	9	10	11	12	13	14
	REVENUE THANA—KORHA—*contd.*														
1	Uttarwarikol	(15)	..											*Uninhabited*	
2	Bisaria	(16)	..	1	..	..	..	..	..	..	..	..	W15,Tw51	K	R,W
3	Molvi Milik	(17)	..											*Uninhabited*	
4	Makhdumpur	(89)	..	2	..	..	..	..	..	..	..	..	W17,Tw32	K	R,W
5	Mansingha	(90)	..											*Uninhabited*	
6	Chamaria	(91)	..											*Uninhabited*	
7	Pawai	(92/1)	*E,P* ..	1	..	..	..	..	..	..	..	..	W14,Tw28	K	R,W
8	Mirzapur	(93)	..	1	..	..	..	..	..	..	..	..	W15,Tw37	K,P	R,W
9	Diwandih	(94)	..	1	1	..	..	..	..	..	..	..	W6,Tw17	K,P	R,W
10	Pirgang	(95)	..	..	..	..	..	..	..	..	..	..	W2,Tw4	K,P	R,W
11	Kishorganj	(96)	..	..	..	..	..	..	..	..	..	..	W2,Tw8	K,P	R,W
12	Lalta	(97)	..	1	..	..	..	..	..	..	..	..	W4,Tw10	N.A.	R,M
13	Heatganj	(98)	..											*Uninhabited*	
14	Amirpur Hardas Milik	(99)	..											*Uninhabited*	
15	Amirpur Hardas Milik	(100)	..											*Uninhabited*	
16	Sora Khana	(101)	..											*Uninhabited*	
17	Amirpur Hardas	(102)	..	..	..	..	..	..	..	..	..	..	W7,Tw37	P	R,M
18	Nawabganj	(103)	..	..	..	..	..	..	..	..	..	..	W5,Tw11,C	P,K,C	N.A.
19	Madhura	(104)	..	..	..	..	..	..	..	..	..	..	W2	P	R,W
20	Madhura	(105)	*E* ..	1	..	..	..	..	..	..	..	..	W3,Tw4	P	R,W
21	Phulwaria	(106)	..	..	1	..	..	..	..	..	..	..	W5,Tw17	C	R,W
22	Phulwaria Milik	(107)	..											*Uninhabited*	
23	Basgara	(108)	..	1	..	..	..	..	..	..	..	..	W7,Tw50,Tk3	P,K	R,W
24	Ekamba	(109)	..	..	..	..	..	..	..	..	..	..	Tw10	K,C	R,W
25	Genrabari	(110)	*E* ..	..	1	..	..	..	1	..	..	..	W16,Tw57	P,K	R,W
26	Gorgaon	(111)	..	1	..	..	..	..	..	..	..	..	W15,Tw18	K,P,C	R,W
27	Korha	(112)	*E,P* ..	1	..	..	..	..	..	..	..	..	W15,Tw41,Tk5	P,K	R,W
28	Maheshpur Milik	(113)	..											*Uninhabited*	
29	Maheshpur	(114)	*E* ..	1	..	..	..	..	..	..	..	..	W13,Tw32,Tk,R	K,P	R,W
30	Zorabganj	(115)	*E* ..	..	..	..	..	..	..	..	..	..	Tw5	P	R,W
31	Musapur	(117)	*E,P* ..	2	1	..	..	..	..	..	..	..	W30,Tw65,Tk1	K,P	R,W
32	Musapur Milik	(118)	..	..	..	..	..	..	..	..	..	..	W1	..	..
33	Musapur Milik	(119)	..											*Uninhabited*	
34	Mahinathpur	(120)	..	1	..	..	..	..	..	..	..	..	W3,Tw75,Tk2	K,P,T	R,W
35	Sisia Sheoparshad	(121)	*P* ..	..	1	..	..	..	..	..	..	..	W13,Tw109,Tk	K,P	R,W
36	Musapur Milik	(122)	..											*Uninhabited*	
37	Parmanpur	(123)	..	1	..	..	..	..	..	..	..	..	W2,Tw14,Tk1,R	K,P,C	R,W
38	Maheshwa	(124)	..	2	..	..	..	..	..	..	..	..	W5,Tw2	K	R,W
39	Kumhra	(125)	..	..	..	..	..	..	..	..	..	..	W6,Tw14	..	R,W
40	Bishunpur	(126)	..	1	..	..	..	..	..	..	..	..	W8,Tw17	N.A.	R,W
41	Bahar Khal	(127)	..	1	..	..	..	..	..	..	..	..	W2,Tw41	K	R,M
42	Sadalpur Khurd	(128)	..	..	..	..	..	..	..	..	..	..	W2,Tw17	K	R,W
43	Ramaili	(129)	..	1	..	..	..	..	..	..	..	..	W5,Tw38	K	R,W
44	Rupaspur	(130)	*P* ..	..	1	..	..	..	..	..	..	..	W6,Tw27	K,P	R,W
45	Sadalpur Kalan	(131)	..	1	..	..	..	..	..	..	..	..	W5,Tw36	K	R,W
46	Baura	(132)	..	1	..	..	..	..	..	..	..	..	W6,Tw13	K,C	R,W
47	Bhatwara	(133)	..	1	..	..	..	..	..	..	..	..	W19,Tw28	..	R,W
48	Naraenpur	(134)	..	..	..	..	..	..	..	..	..	..	W,Tw2	K,C	R,W
49	Charkhi	(135)	..	3	..	..	..	..	..	..	..	..	W4,Tw	K,C	R,W
50	Harpur	(136)	..	..	..	..	..	..	..	..	..	..	W1,Tw2	K,C	R,W

LAND USE

KATIHAR

Forest (area in acres)	Irrigated (area in acres)					Unirrigated (area in acres)	Culturable waste (area in acres)	Area not available for cultivation (in acres)	Nearest town (distance in km.)		Market day	Remarks	Serial no.
	O	W	Tw	Tk	O								
15	16	17	18	19	20	21	22	23	24		25	26	1
..	43.72	..	..	..	..	189.48	1.67	1.33	..		..		1
..	1,009.51	..	..	..	..	332.99	87.76	322.17	Purnea	(18)	..	N1	2
..	5.00	..	..	..	..	..	..	4.00	..		..		3
..	147.00	..	..	..	8.00	770.00	156.00	202.32	Katihar	(22)	..	N2,T2	4
..	16.66	..	..	..	..	23.34	..	7.00	..		..		5
..	..	..	..	..	..	73.93	2.00	4.00	..		..		6
..	64.00	..	65.00	..	11.00	782.00	111.50	253.50	Katihar	(18)	..		7
..	46.00	..	10.00	..	..	558.00	114.30	130.61	Ditto	(23)	..		8
..	68.00	..	..	..	..	210.00	20.55	20.00	Ditto	(18)	..	N1	9
..	21.00	..	..	..	..	62.00	10.25	15.43	Ditto	(23)	..		10
..	77.00	..	..	..	..	160.00	21.18	26.00	Ditto	(24)	..	T1	11
..	400.00	10.00	20.00	..	10.00	560.00	300.00	423.00	Ditto	(15)	..	N2	12
..	..	..	..	..	..	30.00	3.00	..	..		..		13
..	14.91	..	..	..	..	31.09	7.12	3.15	..		..		14
..	..	..	..	36.96	..	20.04	3.00	60.00	..		..		15
..	..	..	..	..	..	10.78	1.00	1.00	..		..		16
..	753.10	..	35.00	..	..	1,295.76	42.65	32.21	Katihar	(12)	..	N1	17
..	97.13	..	..	..	..	188.21	25.00	2.00	Ditto	(18)	..		18
..	36.21	..	..	..	..	17.02	..	..	..		..		19
..	2.00	..	..	..	50.00	300.00	20.00	20.00	..		.		20
..	456.84	..	..	..	..	828.80	48.12	16.15	Katihar	(15)	..	N2	21
..	18.00	..	..	..	..	52.94	2.00	1.00	..		..		22
.	210.28	..	..	..	..	516.41	50.00	308.63	Purnea	(18)	..	T1	23
..	163.04	..	..	..	..	313.96	24.00	246.55	Katihar	(18)	..		24
..	205.85	..	..	..	..	274.40	20.00	160.10	Ditto	(18)	W,S	N2,M3	25
..	266.78	..	..	.	..	606.22	29.00	71.87	Purnea	(21)	..		26
..	262.27	..	..	..	..	383.65	20.00	25.00	Ditto	(18)	..	N1,T1,C1	27
..	31.00	..	..	..	..	27.00	..	2.99	..		..		28
..	383.07	..	..	..	..	383.66	12.94	127.52	Purnea	(18)	..	N1,T1,M2	29
..	170.50	..	..	..	..	1.18	..	70.52	Ditto	(18)	..	N4,C1	30
..	671.00	..	30.00	..	30.00	1,024.97	232.74	241.33	Ditto	(18)	S,Th	N7,T3,M2,C1	31
..	84.00	..	..	..	..	90.19	..	21.42	..		..		32
..	63.00	..	..	..	..	44.00	..	10.85	..		..		33
..	526.17	..	..	..	..	343.68	16.93	201.52	Purnea	(N.A.)	..		34
..	760.71	..	..	..	..	178.06	121.25	90.25	Ditto	(15)	M,F	T3	35
..	..	..	.	..	35.41	6.46	..	2.28	..		..		36
..	111.00	..	..	..	200.00	259.93	26.00	87.13	Purnea	(14)	..		37
.	123.04	..	62.95	..	..	995.14	5.37	53.87	Ditto	(10)	..		38
..	127.65	..	..	..	10.37	242.63	15.61	82.75	Ditto	(11)	.		39
..	61.10	..	..	..	30.25	360.76	7.73	29.73	Ditto	(12)	.		40
.	193.07	.	..	..	.	763.97	31.41	1.96	Ditto	(17)			41
	34.08	..	60.70	..	..	581.90	35.10	92.13	Katihar	(15)	.		42
..	208.70	..	..	..	20.00	145.35	..	32.95	Purnea	(12)	.		43
..	..	..	..	..	245.96	189.00	..	54.93	Ditto	(N.A.)	..	T4,M3,C3	44
..	70.62	..	..	..	41.91	722.95	..	43.52	Katihar	(15)	..		45
..	269.86	.		..	..	372.18	..	23.57	Ditto	(15)	..	N1	46
35.75	1,000.00	..	..	..	..	200.00	..	80.00	Ditto	(8)		M1	47
..	50.00	2.00	..	..	..	511.94	N.A.	N.A.	Ditto	(8)	..		48
..	247.70	..	..	..	..	180.68	..	55.31	Ditto	(15)	.		49
.	229.34	.	4.00	.	.	29.18	25.00	40.53	Ditto	(12)	..		50

DEVELOPMENT BLOCK—KORHA

AMENITIES AND SUBDIVISION

Serial no.	Name of village with Thana no.			Educational					Medical				Drinking water	Communication	Staple food
				P	M	H	C	O	H	F	C	O			
1	2			3	4	5	6	7	8	9	10	11	12	13	14
	REVENUE TAHNA—KORHA—*concld.*														
51	Rampur	(137)		1	.		.	.	1	..	.	..	W15,Tw20,Tk2	K,C	R,W
52	Gosain Milik	(138)	*E*	..	..	..	..	.	.	..	..	..	W1,Tw3	K,C	..
53	Hariabhir	(139)	*E*	..	1	..	..	..	.	..	..	.	..	W1,Tw9	K,C	R,W
54	Kajra	(140)		.	..	..	..	..	..	.	.	..	..	W1,Tw1	N.A.	R,W
55	Bargaon	(141)		..	..	..	..	..		.		..	W3,Tw9	K	R,W
56	Bishunpur	(142)	*E,P*	.	2	1	..	..		.	.		.	W13,Tw37	K,C	R,W
57	Bargaon	(143)		..	..	..	.		..				..	Tw	K,C	R,W
58	Khiria	(144)	*E,P*	..	2	1	..	.	1	.	.		.	W5,Tw54	K,P,C	R,W
59	Dighri Salompur	(145)	*E,P*	..	1	1	..	..	..	1	..	..	..	W8,Tw25	K	R,W
60	Dharmaili	(146)		..	1	..	..	..	..	..	..	..	..	W2,Tw16	..	..
61	Kharkata	(147)		..	1	..	..	..	..	..	..	..	..	W1,Tw3	N.A.	..
62	Chandwa	(148)		..	..	..	..	..	..	..	..	..	.	W5,Tw21	N.A.	N.A.
63	Binodpur	(149)	*E*	..	1	..	..	..	..	..	..	..	..	W25,Tw48	K,C	R,W
64	Ramna Razi Ganj	(150)		..	..	..	..	..	..	..	..	..	..	W2,Tw5	R	..
65	Khodna	(151)		..	1	..	..	..	..	..	..	..	..	Tw10,Tk1,R	K,R	R,W
66	Rautara	(152)	*P*	..	1	..	..	..	..	..	1	..	W9,Tw32	P,K,T	R,W
67	Sadpur Rajuara	(153)		..	1	..	..	..	..	..	..	..	W12,Tw44	K	R,W
68	Chanpi	(154)		..	..	..	..	..	..	..	..	..	Tw16	K	R,W
69	Chanpi	(155)		..	1	..	..	..	..	..	..	..	W2,Tw14	K	R,W
70	Baisa Ramna	(156)	*E*	..	1	..	..	..	..	..	..	..	W3,Tw6	K,P	R,W
71	Hathia Ramna	(157)		..	..	..	..	..	..	..	..	..	W1,Tw5	K	R,W
72	Hariharpur	(158)		..	1	..	..	..	..	..	..	..	W19,Tw15,R	K,R	R,W
73	Simaria	(159)	*E,P*	..	4	1	..	..	..	..	..	1	W32,Tw64	K	R,W
74	Nakipur	(160)	*E*	..	2	..	..	..	..	..	..	..	W17,Tw22	K	R,W
75	Sandalpur	(161)	*E,P*	..	1	1	..	..	..	..	..	..	W9,Tw15	K	R,W
76	Madhura	(162)	*E,P*	..	3	..	..	..	..	..	..	..	W15,Tw29,R	K,P	R,W
77	Bánganj	(206)	*E,P*	..	1	..	..	..	..	..	..	..	W3,Tw19	K	R,W
78	Binji	(207)		..	..	..	..	..	..	..	..	..	W5,Tw28	K	R,M
79	Binji Milik	(208)		..	1	..	..	..	..	..	..	..	Tw3	N.A.	R,M
80	Gorhipachma	(209)		..	..	..	..	..	..	..	..	..	Tw2	N.A.	R,M
81	Pachma Milik	(210)		..	1	..	..	..	..	..	..	..	W2,Tw7,C	K,P	R,W
82	Marwa	(211)	*P*	..	1	1	..	..	..	..	..	..	W3,Tw11	C	R,W
83	Pachma	(212/1)		..	1	..	..	..	..	..	..	..	W1,Tw5	K	R,W
84	Raziganj	(216)		..	1	..	..	..	..	..	..	..	Tw3,R	K,R	M,R
	Total			..	59	12	..	..	1	8	..	1	1	..	..	..

NOTE : 1. Number of villages having Electricity—19

2. Number of villages having Post Office—14

3. Number of villages having Post and Telegraph Office—Nil

4. Number of villages having Telephone connection—Nil

LAND USE

KATIHAR

Forest (area in acres)	Irrigated (area in acres)					Unirrigated (area in acres)	Culturable waste (area in acres)	Area not available for cultivation (in acres)	Nearest town (distance in km.)		Market day	Remarks	Serial no.
	C	W	Tw	Tk	O								
15	16	17	18	19	20	21	22	23	24		25	26	1
.	27.70	..	4.00	..	10.00	420.14	18.19	30.00	Katihar	(15)	.	N1,T1	51
..	..	..	..	..	76.21	67.31	2.00	4.00	..		..		52
..	..	..	..	..	76.21	595.37	5.00	25.00	Katihar	(15)	..		53
.	..	..	..	..	19.00	164.14	..	15.00	Ditto	(11)	.		54
..	115.00	..	5.00	..	..	180.00	..	558.00	Ditto	(9)	..		55
..	1,381.36	..	40.50	..	125.16	354.98	53.00	32.06	Ditto	(15)	..	N1,T2	56
..	..	..	..	..	35.67	179.56	17.27	4.62	Ditto	(15)	..		57
..	485.50	..	45.00	10.00	125.00	1,617.00	35.00	519.00	Ditto	(9)	Th,S	N2,T1,C1	58
..	..	..	..	..	250.50	899.53	80.87	120.66	Ditto	(9)	..	N4,T1,M4	59
2.50	56.04	..	..	..	..	693.97	20.00	287.32	Ditto	(15)	..		60
..	..	..	..	..	17.27	153.49	6.00	41.27	..		..		61
249.09	..	..	..	..	..	801.11	32.04	254.13	..		..		62
..	26.34	..	..	..	61.44	1,342.27	174.27	12.51	Katihar	(9)	..	N1,T6,M2,C2	63
..	21.86	..	..	..	..	930.97	87.00	291.75	..		..		64
..	140.00	..	..	..	30.71	699.10	22.00	20.47	Purnea	(15)	..	T1	65
..	408.00	..	3.18	..	..	1,090.19	..	511.58	Katihar	(12)	W,St	N4	66
..	427.33	..	4.27	..	23.13	677.36	..	533.00	Ditto	(10)	..	N3,T1,M1,C1	67
..	164.34	.	..	..	..	253.57	57.98	170.98	Ditto	(12)	..		68
..	153.77	..	..	..	..	579.10	..	203.92	Ditto	(12)	..	N1	69
..	14.32	..	..	..	..	161.30	..	23.12	Ditto	(10)	..	N1	70
..	21.25	..	..	..	..	491.75	..	73.75	Ditto	(8)	..		71
..	..	..	..	..	20.00	875.80	..	271.31	Ditto	(8)	..	T1	72
..	531.00	..	..	.	..	4,278.16	95.29	1,119.47	Ditto	(6)	M,F	N5,T1,M3,C1	73
..	200.00	..	..	..	..	606.22	38.28	105.31	Ditto	(5)	..	N2	74
905.34	..	..	8.00	..	40.00	821.58	69.73	275.76	..		M	N2,M1	75
..	..	..	49.00	..	75.00	699.80	109.15	427.52	Katihar	(6)	..	T1	76
..	940.22	..	20.00	..	..	..	8.55	122.11	Ditto	(8)	..	N1	77
..	750.16	..	63.32	3.13	..	..	17.10	38.60	Ditto	(7)	..	N2	78
..	..	..	10.00	..	..	64.21	3.36	52.25	Ditto	(N.A.)	..	N1	79
.	..	..	..	..	..	478.77	9.60	125.46	Ditto	(N.A.)	..	M1	80
..	2.14	..	..	..	10.00	88.61	10.93	..	Ditto	(15)	..		81
..	95.00	4.00	32.00	..	14.00	528.00	97.00	20.00	Ditto	(15)	..	N3	82
..	105.00	..	..	..	..	564.00	15.00	177.00	Ditto	(15)	..		83
..	..	..	..	..	4.60	75.97	7.65	18.60	Ditto	(10)	..		84
1,192.68	15,866.24	16.00	571.92	50.09	1,697.80	37,679.18	2,742.44	10,289.61	..		..		

DEVELOPMENT BLOCK—KADWA

AMENITIES AND

SUBDIVISION

Serial no.	Name of village with Thana no.			Educational					Medical				Drinking water	Communication	Staple food
				P	M	H	C	O	H	F	C	O			
1	2			3	4	5	6	7	8	9	10	11	12	13	14
	REVENUE THANA—KADWA														
1	Chandpur	(138)												*Uninhabited*	
2	Sahanpur	(139)		..	..	..	..	..		..	..	..	W23,Tw12	K	R
3	Sahanpur	(140)		..	..	..	..	..	.	..	..	..	W2,Tw3	K	R
4	Nazirpur	(141)		..										*Uninhabited*	
5	Sikarpur	(142)		..	1	..	..	..	.	..	..	..	..	W71,Tw51	K	R
6	Paharpur	(143)		..	..	..	..	..	..	..	..	..	..	W1,Tw1	K	R
7	Katara	(144)		..	..	..	..	..	..	..	..	..	..	W6,Tw10	K	R
8	Kurum	(145)		..	..	1	..	..	..	..	..	..	..	W9,Tw17	K	R
9	Talho	(146)		..											*Uninhabited*	
10	Kamalpur	(147)		..											*Uninhabited*	
11	Sihroor	(148/1)		..	..	..		..		.		.	..	W55,Tw10	K	R
12	Sehra	(148/2)		..											*Uninhabited*	
13	Rajwanpur	(149)		..	2	..	..	..	.	..	..	1	..	W18,Tw40	K	R,W
14	Daudpur	(150)		..	..	..	..	..	..	..	..	..	..	W1,Tw1	K	R,W
15	Shankarpur	(151)		..											*Uninhabited*	
16	Shankarpur	(152)		..											*Uninhabited*	
17	Pachrukhi	(153)		..											*Uninhabited*	
18	Madhaipur Milik	(154)		..											*Uninhabited*	
19	Majdiha	(155)		..											*Uninhabited*	
20	Rasidpur	(156)		..											*Uninhabited*	
21	Deoli	(157)		..											*Uninhabited*	
22	Khawaspur	(158)		..											*Uninhabited*	
23	Maheshbatti	(159)		..	..	..	..	..	..	..	..	..	..	R	K	R,W
24	Pachrukhi	(160)		..	..	..	..	..	..	..	..	..	..	Tw,R	K	R,W
25	Tetarpur	(161)	*P*	..	..	..	..	..	..	..	..	..	..	W15,R	K	R,W
26	Bhelaganj	(162)		..											*Uninhabited*	
27	Bahadurpur	(163)		..											*Uninhabited*	
28	Manullahpur	(164)		..	..	..	..	..	.	..	.	..	..	W1,Tw1	K	R,W
29	Bijol	(165)		..	..	..	..	..	..	..	..	..	..	W6,Tw2	K	R,W
30	Maghaipur	(166)		..	1	1	..	..	..	..	..	..	..	W43	K	R,W
31	Bidepur	(167)		..	1	..	..	..	..	..	..	..	..	W38,Tw12	K	R,W
32	Jitwarpur	(168)		..	..	..	..	..	..	..	..	..	..	W11,Tw5	..	R,W
33	Gamhar Gachhi	(169)		..	..	..	..	..	..	..	..	..	..	W4,Tw2	K	R,W
34	Majhok	(170)		..	..	..	..	..	..	..	..	..	..	W1,Tw2	K	R,W
35	Gachhnista	(171)		..											*Uninhabited*	
36	Gachhinista	(172)		..											*Uninhabited*	
37	Bairgachhi	(173)		..	..	..	..	..	..	..	..	..	..	W2,Tw3	K	R,W
38	Taiyabpur	(174)		..	2	..	..	..	..	..	..	..	..	W31,Tw50,Tk2,R	K	R,W
39	Ratanpur	(175)		..	..	..	..	..	..	..	..	..	..	W8,Tw7	K	R,W
40	Rasidpur	(177)		..											*Uninhabited*	
41	Sonapur	(178)		..	1	..	..	..	..	..	..	..	..	W7,Tw3	K	R
42	Bhais Bandha	(179)		..	..	..	..	..	..	..	..	..	..	W18,Tw8	K	R
43	Bhais Bhanda	(180)		..	..	..	..	..	..	..	..	..	..	W15,Tw7	K	R
44	Rasidpur	(181)		..	..	..	..	..	..	..	..	..	..	W7,Tw3	K	R,W
45	Ibrahimpur	(182)		..											*Uninhabited*	
46	Bijhra	(183)		..	1	..	..	..	..	..	..	..	..	W80,Tw13	K	R
47	Raiyapur	(184)		..	..	..	..	..	..	..	..	..	..	W35,Tw15	K	R
48	Kharhi	(185)		..	..	..	..	..	..	..	..	..	..	W2,Tw6	K	R,W
49	Benibari	(186)		..	..	..	..	..	..	..	..	..	..	W1,Tw4	K	R,W
50	Benibari	(187)		..	..	..	..	..	1	..	..	..	..	N.A.	K	R,W

LAND USE

KATIHAR

Forest (area in acres)	Irrigated (area in acres)					Unirrigated (area in acres)	Culturable waste (area in acres)	Area not available for cultivation (in acres)	Nearest town (distance in km.)	Market day	Remarks	Serial no.
	C	W	Tw	Tk	O							
15	16	17	18	19	20	21	22	23	24	25	26	1
..	..	..	..	..	..	60.56	..	4.33	..	..		1
..	..	..	..	..	.	280.50	..	114.50	..	..		2
..	..	..	..	..	..	195.89	..	61.14	..	..		3
.	..	..	..	.	.	142.37	..	187.31	..	.		4
.	..	..	..	..	.	436.31	..	63.22		..	M1	5
.		.	..	..	..	16.35	..	2.46	.	.		6
.	..	..	..	..	..	224.84	..	20.90	..	..		7
.	..	..	..	..	..	176.09	..	56.56	..	W	N1	8
..	..	..	..	..	..	63.38	.	59.44	..	..		9
..	..	..	..	..	.	111.35	..	110.46	..	..		10
.	.	..	..	..	..	822.31	..	160.77	Katihar (45)	..		11
..	..	..	..	..	..	15.67	..	6.35	..	..		12
..	..	..	..	..	..	504.55	..	77.45	Katihar (30)	..		13
..	..	.	..	..	..	10.25	..	4.65	Ditto (32)	..		14
..	..	..	..	..	..	120.12	..	14.04	..	.		15
.	..	.	..	..	..	26.90	..	8.10	..	..		16
..	..	..	..	..	..	33.52	..	2.00	..	..		17
..	..	..	..	..	..	6.08	..	0.78	..	..		18
..	..	..	..	..	..	22.13	..	1.26	..	..		19
.	.	..	..	..	..	11.78	..	2.22	..	..		20
..	..	..	..	..	..	212.24	..	5.42	..	..		21
..	..	..	..	..	..	62.68	..	4.32	..	..		22
..	..	..	..	..	..	57.54	..	2.28	..	..		23
..	..	..	..	..	..	107.76	..	10.50	..	..		24
..	..	..	..	..	..	38.93	..	2.56	..	..		25
..	..	..	..	..	..	55.79	..	20.21	..	..		26
..	..	..	..	..	..	114.00	..	26.00	..	..		27
..	..	..	..	..	..	75.10	..	4.56	..	..		28
..	..	..	..	..	..	70.65	..	1.35	..	..		29
..	..	.	.	..	..	815.46	..	40.54	..	T,F		30
..	..	.	..	..	..	112.45	..	2.05	Katihar (N.A.)	..		31
..	..	.	..	..	..	127.92	..	21.67	Ditto (45)	..		32
..	..	..	..	..	..	47.82	..	1.06	Ditto (45)	..		33
..	..	..	..	..	..	276.57	..	57.03	Ditto (42)	..		34
.		..	..	..	..	29.17	.	45.07	..	..		35
..	.	.	..	..	..	29.74	.	55.18	..	..		36
.	..	.	..	..	..	353.26	..	62.74	Katihar (N.A.)	..		37
..	..	.	..	..	..	793.87	..	452.87	Ditto (38)	F		38
.	.	.	..	.	..	277.85	..	87.15	Ditto (31)	..		39
.	.	.	..	..	..	47.20	..	1.26	..	..		40
..	.	.	.	..	..	106.97	..	4.66	Katihar (50)	..		41
..	..	.	..	.	..	9.67	..	5.27	Ditto (50)	..		42
..	..		..	..	..	130.90	..	9.89	Ditto (50)	..		43
..	..	..	.	..	..	51.81	..	10.19	Ditto (28)	..		44
..	..	.	.	.	..	21.95	..	4.05	..	..		45
.	.	..	..	.	..	508.48	..	50.88	Katihar (45)	..		46
..	..	..	..	..	..	443.83	4.75	285.52	..	..		47
..	.	.	..	..	..	153.00	..	41.00	Katihar (39)	..		48
			.	..	..	10.82	..	5.33	Ditto (39)	..		49
						80.51	1.54	21.01	Ditto (30)	M,T,Th,S	N1	50

DEVELOPMENT BLOCK—KADWA

AMENITIES AND SUBDIVISION

Serial no.	Name of village with Thana no.			Educational					Medical				Drinking water	Communication	Staple food
				P	M	H	C	O	H	F	C	O			
1	2			3	4	5	6	7	8	9	10	11	12	13	14
	REVENUE THANA—KADWA—*contd.*														
51	Mahinagar	(188/1)	P	..	2	1	1	..	..	..	..	..	..	W32,Tw12,R	K	R,W
52	Ahmadpur	(188/2)		..	..	..	..	..	..	..	..	..	..	W3,Tw6,R	K	R,W
53	Bhagsajna	(189)		..	1	..	..	..	..	..	..	..	..	W8,Tw8	R	R,W
54	Palasbari	(190)		..											*Uninhabited*	
55	Baliharpur	(191)		..	1	..	..		.	.	..	..	..	*W9,Tw15*	K	*R,W*
56	Shivadaspur	(192)		.											*Uninhabited*	
57	Dakhi	(193)		..	..	.	..	..	..	..	..	..	.	W,Tw	..	R,W
58	Majhok	(194)		..	..	..	..	..	..	..	..	..	..	W2,Tw1	K	R,W
59	Jhaman	(195)		..	..	..	..	..	..	..	..	..	..	W2	K	R,W
60	Pararia	(196)		..	1	..	..	..	..	.	..	..	..	W3,Tw2	K	R,W
61	Saralia	(197)		..	..	..	..	.	..	..	..	..	..	R	K	R,W
62	Tetalia	(198)		..	..	..	..	..	..	..	..	..	..	W10,Tw15	K	R,W
63	Tetalia Kasht	(199)		..	..	..	..	..	..	..	..	..	..	W4,Tw	K	R,W
64	Ahmadpur	(200)		..	..	..	..	..	..	..	..	..	..	W3,Tw5	..	R,W
65	Kolabari	(201)		..	1	..	..	..	..	..	..	..	..	W2,Tw5	..	R,W
66	Khutapara	(202)		..	..	..	..	.	.	..	..	..	.	R	..	R,W
67	Nanpur	(203)		..											*Uninhabited*	
68	Negadiha	(204)		..											*Uninhabited*	
69	Khanjarpur	(205)		..											*Uninhabited*	
70	Gopi Nagar	(206)		..	2	..	..	..	..	..	..	..	.	W27,Tw11,R	K	R,W
71	Asiani	(207)		..	1	..	..	..	..	..	..	..	..	W12,Tw4	K	R
72	Nargada	(208)		..	1	..	..	..	..	..	..	..	..	W12,Tw10	K	R,W
73	Bangawan	(209)		..	..	..	..	..	..	..	..	..	1	W10,Tw3	K	R
74	Dhaparsia	(210)	P	..	1	1	..	..	1	..	..	..	..	W19,Tw11	..	R
75	Mirzadpur	(211)		..	..	..	..	..	..	..	..	..	..	W12,Tw7	K	R,W
76	Parlabari	(212)		..	..	..	..	..	..	..	..	..	..	W1	R	R
77	Mohna	(213)		..	1	..	..	..	..	..	..	..	..	W9,Tw11	..	R
78	Mohaa	(214)		..	..	..	..	..	..	..	..	..	..	W2,Tw2,R	..	R
79	Chauki	(215)		..	..	..	..	..	..	..	..	.	..	W22,Tw12	..	R
80	Mokaria	(216)		..	..	..	..	..	..	..	..	..	..	W10,Tw15	K	R,W
81	Majhauli	(217)		..	..	..	..	..	..	.	..	..	..	W2	K	R
82	Bhamraili	(218)		..	..	..	..	..	..	..	..	..	..	W5,Tw2	K	R
83	Bendhabari	(219)		..	..	..	..	..	..	.	..	..	..	W3	K	R
84	Pothia	(220)		..											*Uninhabited*	
85	Dhangawan	(221)		..	2	..	..	..	..	..	..	.	..	W25,Tw12,Tk3	..	R,W
86	Shahjana	(222)		..	..	..	..	..	..	..	..	..	..	W19,Tw5	K	R,W
87	Rasanpur	(223)		..	..	..	..	..	..	..	..	..	..	W6,Tw2	..	R,W
88	Berho	(224)		.	1	..	..	1	..	..	..	..	..	W19,Tw4	..	R,W
89	Kolha	(225)		..	1	..	..	..	..	..	..	..	..	W15	..	R,W
90	Chopra	(226)		.											*Uninhabited*	
91	Panuakol	(227)		.											*Uninhabited*	
92	Kamraili	(228)		..	1	..	..	.	..	..	..	..	..	W15,Tw11	..	R,W
93	Nikhra	(229)		..	..	..	..	..	..	..	..	..	..	W9	K	R,W
94	Nikhra	(230)		..	..	..	..	..	..	..	..	..	..	W3	K	R,W
95	Raunia	(231)		.	..	..	..	..	..	..	..	..	..	W4	K	R,W
96	Malikpur	(232)		..	2	..	..	..	..	..	..	..	..	W9,Tw8	K	R,W
97	Duria	(233)		..	1	..	..	..	..	..	..	..	..	W13,Tw14	K	R,W
98	Chauni	(234)		.	1	..	..	..	..	..	..	..	..	W19,Tw12	K	R,W
99	Ratni	(235)		..	1	..	..	..	..	..	..	..	..	W35,Tw4	K	R,W
100	Paria	(236)		.	.	.	..	..	..	..	..	..	..	W11,Tw1	K	R

LAND USE

KATIHAR

Forest (area in acres)	Irrigated (area in acres)					Unirrigated (area in acres)	Culturable waste (area in acres)	Area not available for cultivation (in acres)	Nearest town (distance in km.)	Market day	Remarks	Serial no.
	O	W	Tw	Tk	O							
15	16	17	18	19	20	21	22	23	24	25	26	1
..	..	..	..	..	..	171.01	1.15	310.59	Katihar (39)	T,Th,S	N2	51
..	..	..	..	..	..	46.90	1.08	2.02	Ditto (38)	..		52
..	..	..	..	..	..	260.20	3.60	220.20	Ditto (30)	..		53
..	..	..	..	..	..	136.00	..	179.00	..	..		54
..	..	..	..	..	..	340.83	15.10	160.07	Katihar (45)	..	N1	55
..	..	..	..	..	..	38.61	..	1.10	..	..		56
..	..	..	..	..	..	218.38	..	51.12	Katihar (N.A.)	..		57
..	..	..	..	..	..	237.85	..	39.70	Ditto (30)	..		58
..	..	..	..	..	..	129.00	..	50.00	Ditto (30)	..		59
..	..	..	..	..	..	826.96	..	24.44	Ditto (30)	St		60
..	..	..	..	..	..	117.10	..	36.54	Ditto (N.A.)	..		61
..	..	..	..	..	..	476.36	..	42.64	Ditto (30)	..		62
..	..	..	..	..	..	111.00	..	28.00	Ditto (40)	..		63
..	..	..	..	..	..	184.83	16.11	1.06	Ditto (37)	..		64
..	..	..	..	..	..	93.00	18.00	14.00	..	..		65
..	..	..	..	..	..	30.03	22.64	0.33	..	..		66
..	..	..	..	..	..	5.00	1.00	..	..	..		67
..	..	..	..	..	..	115.58	5.02	2.17	..	..		68
..	..	..	..	..	..	36.21	0.75	..	..	..		69
..	..	..	..	5.15	..	655.43	153.72	348.71	..	..	T1, M20	70
..	..	..	..	..	..	136.83	12.51	105.22	..	St		71
..	..	..	..	..	..	635.50	12.15	30.25	Katihar (45)	..		72
..	..	..	..	..	..	745.64	45.35	145.01	Ditto (45)	..		73
..	..	..	..	..	..	450.85	28.32	37.76	Ditto (45)	T		74
..	..	..	..	..	..	192.42	8.84	7.18	..	..		75
..	..	..	..	..	..	248.22	10.25	4.10	Katihar (45)	..		76
..	..	..	..	..	..	86.92	2.18	3.07	Ditto (45)	..		77
..	..	..	..	..	..	91.71	0.41	9.67	Ditto (45)	..		78
..	..	..	..	..	0.50	756.92	20.26	20.10	Ditto (44)	T		79
..	..	..	..	..	..	192.36	4.24	75.12	Ditto (45)	..		80
..	..	..	..	..	..	261.20	13.82	20.21	Ditto (45)	..		81
..	..	..	..	..	..	210.71	5.72	4.27	Ditto (45)	..		82
..	..	..	..	..	4.00	304.56	5.28	10.52	Ditto (35)	..		83
..	..	..	..	..	..	129.33	4.57	3.15	..	..		84
..	..	..	..	..	3.00	549.87	11.25	51.20	Purnea (45)	St		85
..	..	..	..	..	..	489.68	16.17	14.15	Ditto (26)	..		86
..	..	..	..	..	..	142.91	1.11	5.17	Ditto (28)	..		87
..	..	..	..	..	..	143.85	2.00	9.17	Katihar (36)	..		88
..	..	..	..	..	..	305.00	12.00	10.00	Ditto (33)	..		89
..	..	..	..	..	..	62.63	40.25	1.02	..	..		90
..	..	..	..	..	..	16.00	..	2.00	..	..		91
..	..	..	..	..	..	396.87	..	54.77	Katihar (35)	..		92
..	..	..	..	..	..	59.35	10.20	5.17	Purnea (33)	..		93
..	..	..	..	..	..	298.06	15.05	8.20	Ditto (33)	..		94
..	..	..	..	..	..	246.83	1.11	8.22	Ditto (28)	..		95
..	..	..	..	..	..	441.24	11.26	23.18	Ditto (27)	F		96
..	..	..	..	..	..	445.83	8.10	20.06	Ditto (26)	..	M3	97
..	..	..	..	..	..	340.83	15.10	160.20	Katihar (29)	..		98
..	..	..	..	..	5.00	370.76	.	50.39	Ditto (36)	..		99
..	..	..	..	..	..	194.91	.	24.65	Ditto (30)	..		100

DEVELOPMENT BLOCK—KADWA

AMENITIES AND

SUBDIVISION

Serial no.	Name of village with Thana no.			Educational					Medical				Drinking water	Communication	Staple food
				P	M	H	C	O	H	F	C	O			
1	2			3	4	5	6	7	8	9	10	11	12	13	14
	REVENUE THANA—KADWA—*contd.*														
101	Chaunti	(237)		..										*Uninhabited*	
102	Chhatianpipra	(238)		..	1	..	..	..	..	..	..	..	W2,O	..	R,W
103	Pipra	(239)		..	..	..	..	..	..	..	..	..	W5,Tw1	..	R,W
104	Hachalpur	(240)		..	1	..	..	..	..	..	..	..	W12,Tw2	K	R
105	Ranikol	(241)		..	1	..	..	..	..	..	..	..	W3	..	R,W
106	Ranikol	(242)		..	1	..	..	..	..	..	..	..	W7	..	R,W
107	Bahindola	(243)		..										*Uninhabited*	
108	Garalet	(244)		..										*Uninhabited*	
109	Bhamardah	(245)		..	..	..	..	..	..	..	..	..	W5	..	R,W
110	Sararia	(246)		..	..	..	..	..	..	..	..	..	W5,Tw3	K	R,W
111	Sadeli	(247)		..	..	..	..	..	..	..	..	..	W5,Tw1	K	R,W
112	Parbhaili	(248)	*P*	..	1	..	..	1	..	..	..	..	W22,Tw5,O	K	R,W
113	Gothaura	(249)	*P*	..	2	1	..	..	1	..	..	..	W131,Tw40	P	R
114	Babhangawan	(250)		..	..	..	..	..	..	..	..	..	W5,Tw1	P	R
115	Khempur	(251)		..	1	..	..	..	..	..	..	..	W11	P	R
116	Auranga	(252)		..	..	..	..	..	..	..	..	..	W1,Tw1	P	R
117	Jafarpur	(253)		..										*Uninhabited*	
118	Uphrail	(254)		..	..	..	..	..	..	..	..	..	W17,Tw6	P	R,W
119	Barhua	(255)		..	..	..	..	..	..	..	..	..	W1,Tw1	P	R,W
120	Basantpur	(256)		..	1	..	..	..	..	..	..	..	W15,Tw3	K	R,W
121	Basantpur	(257)		..										*Uninhabited*	
122	Basantpur	(258)		..	..	..	..	..	..	..	..	..	W6,Tw1	K	R,W
123	Basantpur	(259)		..										*Uninhabited*	
124	Sagunia	(260)		..	1	..	..	..	..	..	..	..	W15,Tw1	..	R
125	Para	(261)		..	..	..	..	..	..	..	..	..	W6,Tw3,Tk1	..	R
126	Medaul	(262)		..	..	..	..	..	..	..	..	..	W5,Tw2	..	R
127	Kadamkhali	(263)		..										*Uninhabited*	
128	Sagarath	(264)		..	1	..	..	..	1	..	..	..	W53,Tw31	P	R,W
129	Mahammadpur Bangar	(265)	*E,T,t*	..	1	1	1	..	..	..	..	..	W58,Tw104,Tk4	P	R,W
130	Sanjhaili	(266)		..	1	..	..	..	..	..	..	..	W9,Tw8,Tk4	K	R,W
131	Deori	(267)		..										*Uninhabited*	
132	Nangara	(268)		..	1	..	..	..	..	..	..	..	W5,Tw11	P	R,W
133	Kumhari	(269)		..	..	1	..	..	..	1	..	..	W82,Tw176	P	R
134	Haldhara	(270)		..										*Uninhabited*	
135	Bharri	(271)		..	1	..	..	..	..	..	1	..	W44,Tw39	K	R,W
136	Deogaon	(272)		..	1	..	..	..	..	..	..	..	W10,Tw11	K	R,W
137	Bareya	(273)		..	1	..	..	..	..	..	..	..	W7,Tw13	K	R,W
138	Saranpur	(274)		..										*Uninhabited*	
139	Nandanpur	(275)		..	..	..	..	..	..	..	..	..	W6,Tw7	K	R,W
140	Barahia	(276)		..	1	..	..	..	..	..	..	..	W5,Tw2	..	R,W
141	Deori	(277)		..	..	..	..	..	..	..	..	..	Tw1	..	R,W
142	Malikpur	(278/1)		..	1	..	..	..	..	..	..	..	W38,Tw3,Tk1,R	..	R,W
143	Malikpur Arazi	(278/2)		..										*Uninhabited*	
144	Jaja	(279)		..	1	..	..	..	..	..	..	..	W10,Tw3	..	R,W
145	Babhangaon	(280)		..	..	..	..	..	..	..	..	..	W9,Tw10	..	R,W
146	Khushalpur	(281)		..	1	..	..	..	..	..	..	..	W2,Tw5,R	..	R,W
147	Kadwa	(282)	*P*	..	1	1	..	..	..	..	..	1	W46,Tw66	K,P	R,W
148	Kachora	(283)		..	1	..	..	..	..	..	..	..	W37,Tw28	K,P	R
149	Dharmaili	(284)		..	..	..	..	..	..	..	..	..	W1	K,P	R
150	Bishunpur	(285)		..	..	..	..	..	..	..	..	..	W4,Tw2	K,P,T	R,W

LAND USE

KATIHAR

Forest (area in acres)	Irrigated (area in acres)					Unirrigated (area in acres)	Culturable waste (area in acres)	Area not available for cultivation (in acres)	Nearest town (distance in km.)		Market day	Remarks	Serial no.
	O	W	Tw	Tk	O								
15	16	17	18	19	20	21	22	23	24		25	26	1
..	..	..	..	..	..	21.46	..	..	..		..		101
..	..	..	..	..	..	68.63	..	19.37	..		..		102
..	..	..	..	..	0.30	66.96	..	17.67	..		..		103
..	..	..	..	..	2.40	221.01	..	30.13	Katihar	(30)	..		104
..	..	..	..	..	..	31.00	..	12.00	Ditto	(18)	..		105
..	..	..	..	..	1.50	216.23	..	20.68	Ditto	(15)	..		106
..	..	..	..	..	..	75.75	..	6.34	..		..		107
..	..	..	..	..	..	337.44	..	30.94	..		..		108
..	..	..	..	..	1.10	76.86	..	34.66	Katihar	(72)	..		109
..	..	..	..	..	..	264.31	..	12.81	Ditto	(34)	..		110
..	..	..	..	..	..	264.59	..	10.42	Ditto	(33)	..		111
..	..	..	..	..	1.50	481.92	..	29.92	Ditto	(30)	T,St	T1,M1,C1	112
..	..	..	..	115.05	..	2,322.67	..	365.85	Ditto	(21)	..	N2,T1,C1	113
..	..	..	..	..	..	320.94	..	20.41	Purnea	(24)	..		114
..	..	..	..	..	..	148.56	..	3.12	Ditto	(24)	M,Th		115
..	..	..	..	..	1.08	287.16	..	..	Katihar	(18)	..		116
..	..	..	..	..	..	47.91	..	..	..		..		117
..	..	..	..	9.00	..	124.72	..	1.00	Katihar	(17)	..		118
..	..	..	..	7.00	..	307.00	..	22.00	Ditto	(17)	..		119
..	..	..	..	..	..	501.62	2.31	464.58	Ditto	(13)	..		120
..	..	..	..	..	..	30.37	..	8.25	..		..		121
..	..	..	..	..	..	34.98	..	18.76	Katihar	(17)	..		122
..	..	..	..	..	..	13.00	..	3.00	..		..		123
..	..	..	..	..	..	308.87	3.33	257.80	Katihar	(26)	..		124
..	..	..	..	..	..	111.53	0.64	48.83	Ditto	(17)	..		125
..	..	..	..	..	..	225.76	1.06	149.18	Ditto	(17)	..		126
..	..	..	..	..	..	70.70	..	6.37	..		..		127
..	..	..	..	..	24.65	1,293.97	..	27.03	Katihar	(17)	..	N4,T2	128
..	..	..	..	..	..	789.83	12.49	299.83	Ditto	(17)	T		129
..	..	..	..	..	..	243.44	0.90	68.22	Ditto	(17)	..		130
..	..	..	..	..	..	23.48	9.13	..	..		..		131
..	..	..	..	..	..	455.00	28.00	..	..		..	N1	132
..	..	..	4.32	..	..	1,120.50	9.06	290.34	Katihar	(25)	S,W	N1,C1	133
..	..	..	..	..	..	110.92	..	119.10	..		..		134
..	..	..	20.05	..	1.00	1,273.33	263.15	605.26	Katihar	(N.A.)	T	T1	135
..	..	..	..	9.31	..	246.71	8.81	125.14	Ditto	(30)	..		136
..	..	..	..	..	0.20	347.85	19.13	70.82	Ditto	(28)	W		137
..	..	..	..	..	..	80.00	1.00	..	..		..		138
..	..	..	..	..	3.15	374.58	107.06	176.21	Katihar	(45)	T		139
..	..	..	..	..	..	102.48	5.03	71.07	..		..		140
..	..	..	..	..	..	53.76	24.15	16.14	..		..		141
..	..	..	..	..	..	658.11	90.19	105.05	Katihar	(30)	..		142
..	..	..	..	..	..	45.86	7.83	8.96	..		..		143
..	..	..	..	..	..	103.78	67.14	50.08	Katihar	(24)	..		144
..	..	..	..	..	5.17	561.93	153.50	300.00	Ditto	(28)	..		145
..	..	..	..	..	8.35	301.20	12.14	110.31	Ditto	(28)	..		146
..	..	..	..	..	..	1,824.11	40.81	23.80	Ditto	(22)	M	N2	147
..	..	..	..	..	..	722.59	45.96	14.81	Ditto	(20)	..	N1	148
..	..	..	..	..	..	211.00	..	..	Ditto	(23)	..		149
..	..	..	..	..	..	464.49	26.12	32.26	Ditto	(20)	..		150

DEVELOPMENT BLOCK—KADWA

AMENITIES AND

SUBDIVISION

Serial no.	Name of village with Thana no.			Educational					Medical				Drinking water	Communication	Staple food
				P	M	H	C	O	H	P	C	O			
1	2			3	4	5	6	7	8	9	10	11	12	13	14
	REVENUE THANA—KADWA—*contd.*														
151	Deorambari	(286)		..										*Uninhabited*	
152	Kursail	(288)	*P*	..	1	..	..	..	..	..	1	..	W,Tw,Tk3	K,P,T	R,W
153	Kaldehi	(289)		..	..	..	..	..	..	..	..	..	W3,Tw7	K,P	R,W
154	Bhagbhari	(290)		..										*Uninhabited*	
155	Satbhita	(291)		..	..	..	..	..	..	..	..	..	R	P	R,W
156	Rangpara	(292)		..	..	..	..	..	..	..	..	..	W4,Tw4	K,P	R,W
157	Sisia	(293)		..	1	..	..	..	..	..	..	..	W9,Tw18	K,P,T	R,W
158	Sakrauna Muradpur	(294)		..	1	..	..	..	..	..	..	..	W19,Tw26,R	..	R,W
159	Shahnagar Dakhili	(295)		..										*Uninhabited*	
160	Shahnagar Dakhaili Milik	(296)		..										*Uninhabited*	
161	Kamalpur	(297)		..	..	..	..	..	..	..	..	..	Tw1,R	..	R
162	Dalalpur	(298)		..	..	..	..	..	..	..	..	..	W,Tw	K	R,W
163	Dilarpur	(299)		..	..	..	..	..	..	..	..	..	W,Tw	K	R,W
164	Sundargachhi Milik	(300)		..	..	..	..	..	..	..	..	..	Tw1	..	R,W
165	Sundargachhi	(301)		..	..	..	..	..	..	..	..	..	W,Tw	K	R,W
166	Benijalalpur	(302)		..										*Uninhabited*	
167	Minapur	(303)		..	..	..	..	..	..	..	..	..	W,Tw	K,T	R,W
168	Bathankheti	(304)		..	..	..	..	..	..	..	..	..	W3,Tw2	K	R
169	Benijalalpur	(305)		..	1	..	..	..	..	..	..	..	W9,Tw6	K	R
170	Gobindpur	(306)		..	1	..	..	..	..	..	..	..	W3,Tw2	K	R
171	Nandiar	(307)		..	..	..	..	..	..	..	..	..	W,Tw	K	R
172	Derpura	(308)		..										*Uninhabited*	
173	Dhobighatta	(309)		..	1	..	..	..	..	..	..	..	W11,Tw2	K	R
174	Abdullahpur	(310)		..	..	..	..	..	..	..	..	..	W7	K	R
175	Kamalpur	(311)		..										*Uninhabited*	
176	Shahnagar	(312)		..										*Uninhabited*	
177	Malikpur	(313)		..	..	..	..	..	..	..	..	..	W3,Tw1	K	R
178	Ichail	(314)		..	..	..	..	..	..	..	..	..	Tw2	K	R,W
179	Burdhaila	(315)		..	..	..	..	..	..	..	..	..	W1	K	R,W
180	Kadamgachhi	(316)		..	..	..	..	..	..	..	..	..	Tw2	K	R,W
181	Baiganbari	(317)		..	..	..	..	..	..	..	..	..	W3,Tw3	K	R
182	Shahnagar	(318)		..	..	..	..	..	..	..	..	..	W2,Tw8	..	R,W
183	Bhagpokhar	(319)		..										*Uninhabited*	
184	Bishunpur	(320)		..	..	..	..	..	..	..	..	..	W3,Tw5	K	R,W
185	Babra	(321)		..										*Uninhabited*	
186	Sadapur	(322)		..	1	..	..	..	..	..	..	..	W22,Tw21,R	K	R,W
187	Bhau Nagar	(323)		..	..	..	..	..	..	..	..	..	W16,Tw20	K	R,W
188	Kakaria	(324)		..										*Uninhabited*	
189	Daulatpur	(325)		..	..	..	..	..	..	..	..	..	W3	K	R,W
190	Roshanganj	(326)		..	..	..	..	..	..	..	..	..	W5,Tw1	K	R,W
191	Khotapara	(327)		..	..	..	..	..	..	..	..	..	W4,Tw10	K	R,W
192	Mohiuddinpur	(328)		..										*Uninhabited*	
193	Haripur	(329)		..	..	..	..	..	..	..	..	..	W3,Tw5,O	K	R
194	Kurhaila	(330)		..	1	..	..	..	..	..	..	..	W1,Tw11	K	R
195	Tetihar	(331)		..										*Uninhabited*	
196	Bobra	(332)	*P*	..	..	..	..	..	..	..	..	..	W3,Tw15	K	R
197	Nista	(333)		..										*Uninhabited*	
198	Gachh Rasulpur	(334)		..	1	..	..	..	..	..	..	..	W11	K	R,W
199	Shekhpura	(335)		..	1	..	..	..	..	..	..	..	W8,Tw12	K	R,W
200	Roshanganj	(336)		..	1	..	..	..	..	..	..	..	W12,Tw5	K	R

LAND USE

KATIHAR

Forest (area in acres)	Irrigated (area in acres)					Unirrigated (area in acres)	Culturable waste (area in acres)	Area not available for cultivation (in acres)	Nearest town (distance in km.)	Market day	Remarks	Serial no.
	O	W	Tw	Tk	O							
15	16	17	18	19	20	21	22	23	24	25	26	1
..	..	..	..	..	..	125.00	..	..	..	..		151
..	..	..	..	..	..	424.77	6.23	..	Katihar (23)	St	N1	152
..	..	..	..	..	..	451.06	18.10	32.10	Ditto (24)	W		153
..	..	..	..	..	..	155.62	20.18	40.20	..	..		154
..	..	..	..	..	..	189.14	..	..	..	..		155
..	..	..	..	..	..	179.64	..	..	Katihar (20)	..		156
..	..	..	..	..	..	306.64	..	38.36	Ditto (26)	..		157
..	..	..	..	..	..	1,085.82	207.06	15.12	Ditto (29)	..		158
..	..	..	..	..	..	339.23	..	74.68	..	..		159
..	..	..	..	..	..	25.10	..	3.90	..	..		160
..	..	..	..	..	..	125.00	..	40.00	Katihar (N.A.)	..		161
..	..	..	..	..	..	25.19	..	10.16	Ditto (16)	..		162
..	..	..	..	..	..	13.00	..	..	Ditto (25)	..		163
..	..	..	..	..	..	23.03	..	2.66	Ditto (N.A.)	..		164
..	..	..	..	..	..	158.02	..	14.20	Ditto (N.A.)	..		165
..	..	..	..	..	..	50.72	..	4.22	..	..		166
..	..	..	..	..	..	438.43	..	132.57	Katihar (25)	..		167
..	..	..	..	..	..	103.12	..	12.88	Ditto (33)	..		168
..	..	..	..	..	..	1,345.79	..	137.00	Ditto (62)	St		169
..	..	..	..	..	..	332.29	..	47.13	Ditto (26)	..		170
..	..	..	..	..	..	63.05	3.44	4.22	Ditto (36)	..		171
..	..	..	..	..	..	33.63	..	5.30	..	..		172
..	..	..	..	..	..	75.90	..	54.10	Katihar (30)	..		173
..	..	..	..	..	..	38.58	..	12.75	Ditto (31)	..		174
..	..	..	..	..	..	65.37	..	7.29	..	..		175
..	..	..	..	..	..	27.90	..	1.00	..	..		176
..	..	..	..	..	..	70.80	..	6.20	Katihar (26)	..		177
..	..	..	..	..	..	71.26	..	9.40	Ditto (25)	..		178
..	..	..	..	..	..	227.78	..	60.81	Ditto (25)	..		179
..	..	..	..	..	..	48.66	..	3.03	Ditto (26)	..		180
..	..	..	..	..	..	33.49	..	1.03	Ditto (26)	..		181
..	..	..	..	..	..	488.51	78.06	255.08	..	..		182
..	..	..	..	..	..	26.00	..	..	..	..		183
..	..	..	..	..	..	197.01	..	220.84	Katihar (18)	..		184
..	..	..	..	..	..	20.20	..	8.43	..	..		185
..	..	..	..	..	..	223.16	..	88.58	Katihar 32)	..		186
..	..	..	..	..	..	641.12	..	275.63	Ditto (40)	..		187
..	..	..	..	..	..	32.00	..	..	..	..		188
..	..	..	..	..	..	164.71	..	24.75	Katihar (33)	..		189
..	..	..	..	..	..	30.47	..	43.43	Ditto (33)	..		190
..	..	..	..	..	..	237.28	..	42.72	Ditto (27)	..		191
..	..	..	..	..	..	72.75	..	117.94	..	..		192
..	..	..	..	..	..	286.40	..	34.52	Katihar (32)	..	N7	193
..	..	..	..	..	..	64.37	..	31.48	Ditto (30)	..	N1	194
..	..	..	..	..	..	230.52	..	33.48	..	..		195
..	..	..	..	..	..	242.13	..	73.74	Katihar (26)	..		196
..	..	..	..	..	..	40.20	..	70.41	..	..		197
..	..	..	..	..	..	54.73	..	46.27	Katihar (28)	..		198
..	..	..	..	..	..	274.67	..	75.33	Ditto (30)	..		199
..	..	..	..	..	..	3.81	4.08	27.11	Ditto (36)	Th		200

DEVELOPMENT BLOCK—KADWA

AMENITIES AND

SUBDIVISION

Serial no.	Name of village with Thana no.			Educational					Medical				Drinking water	Communication	Staple food
				P	M	H	C	O	H	F	C	O			
1	2			3	4	5	6	7	8	9	10	11	12	13	14
	REVENUE THANA—KADWA—*contd.*														
201	Sitalpur	(337)		..										*Uninhabited*	
202	Gosainkol	(338)		..	1	..	..	..	..	..	..	..	W3,Tw1	K	R
203	Bishunpur	(339)		..	..	..	..	..	..	..	..	..	W12,Tw3	K	R
204	Jadopur	(340)		..	..	..	..	..	..	..	..	..	W5,Tw4	..	R,W
205	Maktalpur	(341)		..										*Uninhabited*	
206	Bhikhanpur	(342)		..	..	..	..	..	..	..	..	..	..	..	..
207	Bhikhanpur	(343)		..										*Uninhabited*	
208	Pakaria	(344)		..	..	..	..	..	..	..	.	..	N.A.	..	R,W
209	Alhanda Milik	(345)		..										*Uninhabited*	
210	Alhanda	(346)		..	..	..	..	..	..	..	..	..	W13,Tw10	..	R,W
211	Bidyanandpur	(347)		..	..	1	1	..	..	..	..	..	W8,Tw10,R	..	R
212	Baghua	(348)	*P*	..	1	1	..	..	..	..	..	..	W,R	..	R
213	Kalidaspur	(349)		..	1	..	..	..	..	..	..	..	W,Tw	..	R,W
214	Chandhar	(350)		..	1	..	..	..	..	..	..	..	W10,Tw2,O	..	R,W
215	Chandhar	(351)		..										*Uninhabited*	
216	Balia	(352)		..	..	..	..	..	..	..	..	..	W,Tw	..	R,W
217	Kharitola	(353)		..	..	..	..	..	..	..	..	..	W,Tw	..	R,W
218	Madhyamtola	(354)		..										*Uninhabited*	
219	Nayatola	(355)		..	..	..	..	..	..	..	..	..	W3,Tw2	K	R,W
220	Kusha	(356)		..	..	..	..	..	..	..	..	..	W13,Tw14,R	K	R,W
221	Narainpur	(357)		..	..	..	..	..	..	..	..	..	W3	K	R
222	Kaliganj	(358)		..	..	..	..	..	..	..	..	..	N.A.	K	R
223	Jalkarbaluganj	(359)		..	1	..	..	..	..	..	..	..	W15,Tw4	..	R,W
224	Ramnagar	(360)		..	..	..	..	..	..	..	..	..	W3,Tw1	K	R
225	Harnathpur	(361)		..	1	..	..	..	..	..	..	..	W20,Tw15	K	R
226	Ballaun	(362)	*P*	..	1	1	1	..	..	1	..	..	1	W28,Tw15	K	R,W
227	Shikarpur	(363)		..	..	..	..	..	..	..	..	..	..	W3,Tw2	K	R
228	Pialpur Dhangi	(364)		..	..	..	..	..	..	..	..	..	..	W2,Tw3	K	R
229	Sihpur	(371)		..	1	..	..	..	..	..	..	..	..	W12,Tw5	K	R
230	Gachhtitahia	(372)		..										*Uninhabited*	
231	Bogaragachh	(373)		..										*Uninhabited*	
232	Malhatola	(374)		..										*Uninhabited*	
233	Maria	(375)		..	..	..	..	..	..	..	..	..	W2,Tw1	K	R
234	Basandah	(376)		..	..	..	..	..	..	..	..	..	W1,Tw2	K	R
235	Nekula	(377)		..										*Uninhabited*	
236	Nasirganj	(379)		..	1	..	..	..	..	..	..	..	W,Tw	..	R,W
237	Nista	(380)		..	1	..	..	..	..	..	..	..	W,Tw	..	R
238	Minapur	(381)		..	..	..	..	..	..	..	..	..	W,Tw	..	R,W
239	Jian	(382)		..	1	..	..	..	..	..	..	..	W,Tw	T	R,W
240	Bagddaran	(383)		..	..	..	..	..	..	..	..	..	W,Tw	..	R,W
241	Bathaura	(442)		..	..	..	..	..	..	..	..	..	W5,Tw3	K	R
242	Bathaura Arazi	(443)		..	..	..	..	..	..	..	..	..	Tw2	T	R
243	Unaso Pachgachhi	(471)		..	1	..	..	..	..	..	..	..	W,Tw	K	R
244	Bejahar	(485)		..	1	..	..	..	..	..	..	..	W5,Tw3	..	..
245	Sohasa	(486)		..	..	..	..	..	..	..	..	..	W6,Tw4	K,P	R,W
246	Dukhara	(487)		..	1	..	..	..	..	..	..	..	W10,Tw41	K,P	R,W
247	Kanta	(488)	*E*	..	2	1	1	..	..	1	1	..	W27,Tw106	K,P	R
248	Nijhura	(489)		..	..	..	..	..	..	..	..	..	W8,Tw12	K	R
249	Nijhra	(490)		..	..	..	..	..	..	..	..	..	W5,Tw6	K	R
250	Kamru	(491)		..	1	..	..	..	..	..	..	..	W7,Tw24	K	R

LAND USE

KATIHAR

Forest (area) in acres)	Irrigated (area in acres)					Unirrigated (area in acres)	Culturable waste (area in acres)	Area not available for cultivation (in acres)	Nearest town (distance in km.)		Market day	Remarks	Serial no.
	O	W	Tw	Tk	O								
15	16	17	18	19	20	21	22	23	24		25	26	1
..	..	..	..	..	..	46.05	3.19	7.76	..		..		201
..	..	..	..	..	..	154.99	21.36	68.25	Katihar	(36)	..		202
..	..	..	..	..	..	307.92	8.27	42.81	Ditto	(36)	..		203
..	..	..	..	..	..	82.54	..	13.46	Ditto	(30)	..		204
.	..	..	..	..	..	63.00	..	15.00	..		..		205
.	.	..	..		..	42.36	..	5.18	..		.		206
.	..	..	..	..	..	9.00	..	1.05	..		..		207
..	..	..	..	..	..	131.94	7.40	14.50	Katihar	(35)	..		208
..	..	..	..	..	..	2.39	0.25	..	..		..		209
..	..	..	..	..	.	82.06	10.50	16.00	Katihar	(30)	..		210
.	..	..	..	..	..	711.43	64.50	123.00	Ditto	(40)	M	N1	211
.	..	..	..	..	..	263.00	62.00	137.00	Ditto	(30)	..		212
..	..	.	.	..	..	221.00	16.00	31.00	Ditto	(30)	..		213
..	..	..	..	..	..	249.00	73.93	128.00	Ditto	(20)	..	N4	214
..	..	..	..	..	..	242.50	14.40	11.00	..		.		215
..	..	..	..	..	..	204.47	34.50	21.00	Katihar	(30)	..		216
..	..	..	..	..	..	75.14	9.13	16.73	Ditto	(30)	..		217
..	..	..	..	..	..	10.45	..	2.15	..		..		218
	..	.	..	..	..	117.16	5.77	16 73	Katihar	(40)	..		219
..	..	..	..	..	..	182.20	4.33	45.40	Ditto	(40)	..		220
..	..	..	3.35	..	.	143.83	2.01	22.81	Ditto	(35)	..		221
..	..	..	..	..	..	185.86	6.36	32.70	Ditto	(35)	..		222
..	..	..	..	..	..	65.90	5.16	24.60	Ditto	(30)	..		223
..	..	..	..	..	..	96.63	4.03	27.22	Ditto	(40)	..		224
..	..	..	..	..	..	355.90	17.25	62.85	Ditto	(40)	..		225
..	..	..	..	..	..	824.10	56.58	136.18	Ditto	(40)	S	N2	226
..	..	..	..	..	..	35.16	8.18	22.73	Ditto	(35)	..		227
..	..		..	..	..	369.32	64.11	48.39	Ditto	(36)	..		228
..	.	.	..	..	..	142.62	3.62	30.97	Ditto	(38)	..		229
..	..	.	..	..	..	33.59	1.41	2.00	..		..		230
..	..	..	..	.	..	90.00	3.69	4.00	..		..		231
..	..	..	..	..	..	120.25	5.42	4.00	..		..		232
..	..	..	..	..	..	107.98	17.21	17.96	Katihar	(40)	..		233
..	..	..	.	..	..	41.90	2.10	11.00	Ditto	(40)	.		234
	.	..	..	..	..	116.15	5.83	5.00	..		..		235
..	..	..	..	..	..	18.20	2.53	..	Katihar	(35)	..		236
..	..	..	..	..	..	405.54	39.01	27.00	Ditto	(35)	..		237
..	..	..	.	..	..	209.60	77.31	48.00	Ditto	(40)	..		238
..	..	..	..	..	..	403.40	110.25	33.00	Ditto	(35)	..		239
..	..	.	..	..	..	65.23	46.70	29.07	Ditto	(35)	..		240
..	.	..	..	..	.	100.30		11.48	Ditto	(30)	..		241
..	.	..	..	..	..	28.50	..	1.06	Ditto	(31)	..		242
.	..	..	..	..	..	588.48	..	118.28	Ditto	(25)	.	N1	243
..	..	..	2.30	..	..	396.61	5.45	80.31	Ditto	(20)	..	T1	244
..	..	.	..	.	..	670.05	112.14	56.65	Ditto	(20)	..		245
..	..	..	..	..	..	451.00	..	..	..		..	N1,C1	246
..	..	..	10.26	..	..	360.91	7.80	62.62	Katihar	(17)	T,F,S	N66	247
..	..	..	..	..	..	412.89	13.11	108.82	Ditto	(18)	..	N1	248
..	..	..	..	..	..	208.48	4.05	19.44	Ditto	(18)	..		249
..	.	.	.	.	..	286.21	12.10	189.71	Ditto	(14)	.		250

DEVELOPMENT BLOCK—KADWA

AMENITIES AND SUBDIVISION

Serial no.	Name of village with Thana no.			Educational					Medical				Drinking water	Communication	Staple food
				P	M	H	C	O	H	F	C	O			
1	2			3	4	5	6	7	8	9	10	11	12	13	14
	REVENUE THANA—KADWA—*concld.*														
251	Pothi	(492)	..	..	..	..	..	..	..	..	..	..	Tw3	T	R
252	Bhogaon	(493)	*P* ..	..	..	..	..	..	..	..	..	..	W15,Tw8	K,T	R,W
253	Pellagor	(494)	*E,T,t* ..	1	2	1	..	..	4	..	..	..	W34,Tw195	K,P,T	R,W
254	Diari	(495)	..	1	..	..	..	..	..	..	..	..	W6,Tw7	..	R,W
255	Harda	(496)	..	..	..	..	..	..	..	..	..	..	W5,Tw2	K,T	R,W
256	Sonaili	(497)	..	2	..	..	..	..	..	..	..	..	W25,Tw20	N.A.	N.A.
257	Ghisra	(498)	..	..	..	..	..	..	..	..	..	..	W2,Tw1	..	R
258	Baura Milik	(499)	..	1	..	..	..	..	..	..	..	..	W3,Tw3	..	R,W
259	Baura	(500)	..	..	..	..	..	..	..	..	..	..	W7,Tw5	..	R,W
260	Bengthi	(501)	..	..	..	..	..	..	..	..	..	..	W4,Tw1	..	..
261	Kanta	(502)	..	1	..	..	..	..	..	..	..	..	W13,Tw8	..	R,W
262	Muradpur	(503)	..	..	..	..	..	..	..	..	..	..	W13,Tw9	K	R
263	Baida	(504)	..	1	..	..	..	..	..	..	..	..	W10,Tw5	K	R
264	Kuchaili	(630)	..	1	..	..	..	..	..	..	..	..	W4,Tw3	..	R
	Total		..	90	14	6	..	3	9	2	3	3	..	..	..

NOTE : 1. Number of villages having Electricity—3

2. Number of villages having Post Office—11

3. Number of villages having Post and Telegraph Office—2

4. Number of villages having Telephone connection—2

LAND USE

KATIHAR

Forest (area in acres)	Irrigated (area in acres)					Unirrigated (area in acres)	Culturable waste (area in acres)	Area not available for cultivation (in acres)	Nearest town (distance in km.)	Market day	Remarks	Serial no.
	C	W	Tw	Tk	O							
15	16	17	18	19	20	21	22	23	24	25	26	1
..	..	..	..	..	..	107.34	8.92	51.53	Katihar (17)	..		251
..	..	..	6.88	..	..	565.08	11.08	180.16	Ditto (17)	..		252
..	..	..	..	..	8.56	618.91	6.15	51.38	Ditto (14)	..	N25	253
..	..	..	2.32	..	..	128.10	0.91	13.82	..	..	T1	254
..	..	..	..	..	3.90	154.20	6.41	70.64	..	..		255
..	..	..	3.84	..	23.44	544.75	9.95	268.90	Katihar (17)	..		256
..	..	..	..	..	..	11.58	2.12	1.24	Ditto (17)	..		257
..	..	..	..	..	..	209.33	5.24	6.96	..	..		258
..	..	..	..	..	5.03	164.13	9.11	11.11	..	..		259
..	..	..	..	..	2.10	154.76	6.30	5.95	Katihar (14)	..		260
..	..	..	..	..	..	354.35	5.45	78.25	..	..		261
..	..	..	..	..	..	264.44	4.91	128.39	..	..		262
..	..	..	..	6.30	1.35	364.68	7.15	182.81	Katihar (23)	..		263
..	..	..	..	..	..	85.28	0.72	104.00	Ditto (17)	..	N1,T1	264
.	..	..	53.32	151.81	107.28	64,817.02	2,891.41	14,192.01	..	..		

DEVELOPMENT BLOCK—BALRAMPUR

AMENITIES AND SUBDIVISION

Serial no.	Name of village with Thana no.		Educational					Medical				Drinking water	Communication	Staple food
			P	M	H	C	O	H	F	C	O			
1	2		3	4	5	6	7	8	9	10	11	12	13	14
	REVENUE THANA—GOPALPUR													
1	Salempur	(1)	..	..	..	..	..	..	..	..	..	W22,Tw5	..	R,W
2	Matiari Milik	(2)											*Uninhabited*	
3	Dhokria Kol	(3)	..	..	..	..	..	..	..	..	..	W6,Tw4	K,P	R
4	Kirora	(4)	..	3	..	..	..	..	..	..	..	W40,Tw25	K,P	R,W
5	Kirora Milik	(5)	..										*Uninhabited*	
6	Kirora Milik	(6)	..										*Uninhabited*	
7	Matian	(7)	..	..	..	..	..	..	..	..	..	W8,Tw2	..	R,W
8	Milikpur	(8)	..	..	..	..	..	..	..	..	..	W9,Tw15	P,T	R,W
9	Milikpur	(9)	..										*Uninhabited*	
10	Barhat Kamat	(10)	..										*Uninhabited*	
11	Tarapur	(11)	..										*Uninhabited*	
12	Pharsara	(12)	..	..	..	..	..	..	..	..	..	..	..	..
13	Sirampur	(13)	..	1	..	..	..	..	..	..	..	W4,Tw7	..	R,W
14	Dahra	(14)	..	..	..	..	..	..	..	..	..	W2	..	R,W
15	Hartara	(15)	..	..	..	..	..	..	..	..	..	W11,Tw10	K	R
16	Porabari	(16)	..	..	..	..	..	..	..	..	..	Tw1	..	R
17	Baldia Gachhi	(17)	..	..	..	..	..	..	..	..	..	Tw11	..	R
18	Raniganj	(18)	..										*Uninhabited*	
19	Mohan Gachh	(19)	..										*Uninhabited*	
20	Baldia Gachhi	(20)	..	..	..	..	..	..	..	..	..	W3	..	R
21	Pandaul	(21)	..	..	..	..	..	..	..	..	..	Tw3	..	R
22	Lachaur	(22)	..	1	..	..	..	..	..	..	..	W7,Tw9	K	R
23	Ahuta Milik	(23)	..	..	..	..	..	..	..	..	..	Tw1	K	R,W
24	Ahuta	(24)	..	..	..	..	..	..	..	..	..	W3,Tw7	K	R,W
25	Raipur	(25)	..	1	..	..	..	..	..	..	..	W23,Tw1	..	R,W
26	Rampur	(26)	..										*Uninhabited*	
27	Sihagaon	(27)	..	1	..	..	..	..	..	..	..	W10,Tw23	K	R
28	Lohagara	(28)	..	1	..	..	..	..	..	..	..	W9,Tw11	..	R
29	Milikpur Milik	(29)	..	..	..	..	..	..	..	..	..	W8,Tw1	..	R,W
30	Kirora Milik	(30)	..										*Uninhabited*	
31	Lohagara Milik	(31)	..	1	..	..	..	..	..	..	..	W2	..	R
32	Dighal Daria	(32)	..	..	..	..	..	..	..	..	..	W26,Tw18	K	R
33	Baluganj	(33)	..	2	..	..	..	..	..	..	..	W35,Tw16	K	R,W
34	Palsa Istamrar	(34)	..										*Uninhabited*	
35	Palsa Khanabari	(35)	..	1	..	..	..	..	..	..	..	W12,Tw11	K,T	R,W
36	Bankipur	(36)	..	..	..	..	..	..	..	..	..	W13,Tw10	K,T	R
37	Sahu Tola	(37)	..	..	..	..	..	..	..	..	..	..	..	..
38	Jaipura	(38)	..	..	..	..	..	..	..	..	..	W1	K	R
39	Sharafnagar Milik	(39)	..										*Uninhabited*	
40	Jaipura	(40)	..	..	..	..	..	..	..	..	..	W1,Tw2	K	R,W
41	Sharafnagar	(41)	..	1	..	..	..	..	..	..	..	W2,Tw9	K	R,W
42	Ghatkakol	(42)	..										*Uninhabited*	
43	Pealapur Milik	(43)	..										*Uninhabited*	
44	Sohar Milik	(44)	..										*Uninhabited*	
45	Birnagar	(45)	..	1	..	..	..	..	..	..	..	W33,Tw14	K	R
46	Bhatwar Baltor	(46)	..	..	..	..	..	..	..	..	..	W8,Tw3	K	R
47	Kamat	(47)	..										*Uninhabited*	
48	Baliabhag	(48)	..	..	..	..	..	..	..	..	..	Tw1	P	R
49	Sadapur	(49)	..	..	..	..	..	..	..	..	..	W17,Tw5	P	R
50	Sadapur	(50)	..										*Uninhabited*	

LAND USE

KATIHAR

Forest (area in acres)	Irrigated (area in acres)					Unirrigated (area in acres)	Culturable waste (area in (acres)	Area not available for cultivation (in acres)	Nearest town (distance in km.)	Market day	Remarks	Serial no.
	C	W	Tw	Tk	O							
15	16	17	18	19	20	21	22	23	24	25	26	1
..	..	..	..	..	..	277.57	100.49	12.16	..	..	N1,C1,M1	1
..	..	..	..	..	..	26.40	..	1.12	..	..		2
..	..	..	..	..	..	100.49	..	10.01	..	..		3
..	..	..	..	..	..	976.53	235.76	74.73	..	..		4
..	..	..	..	..	..	10.68	..	0.90	..	..		5
..	..	..	..	..	..	17.49	5.31	3.11	..	..		6
..	..	..	..	..	..	73.54	66.00	4.41	..	..		7
..	..	..	..	..	..	386.49	74.21	39.34	..	..	M1,C1	8
..	..	..	..	..	..	14.95	..	5.68	..	..		9
..	..	..	..	..	..	77.62	..	1.26	..	..		10
..		..	..	..	..	24.68	..	0.23	..	..		11
..	..	..	..	..	..	119.49	..	7.27	..	..		12
..	..	..	..	..	..	86.55	1.38	2.00	..	..		13
..	..	..	..	..	..	91.59	71.08	3.77	..	..		14
..	..	..	..	..	..	470.69	6.04	56.11	..	..		15
..	..	..	..	..	..	76.32	1.30	2.78	..	..		16
..	..	..	..	..	..	115.00	..	..	..	..		17
..	..	..	..	..	..	6.90	1.00	0.33	..	..		18
..	..	..	..	..	..	162.25	3.18	4.72	..	..		19
..	..	..	..	..	..	245.98	2.00	6.12	..	..		20
..	..	..	..	..	..	175.12	1.39	11.03	..	..		21
..	..	..	..	..	..	401.87	3.00	31.88	..	S,W		22
..	..	..	..	..	..	42.86	..	4.00	..	..		23
..	..	..	..	..	..	643.21	..	29.01	..	..		24
..	..	..	..	..	..	381.00	..	10.00	..	..		25
..	..	..	..	..	..	76.16	10.14	1.04	..	..		26
..	..	..	..	..	..	382.71	208.04	121.21	..	..		27
..	..	..	..	..	..	462.42	40.52	50.34	..	..		28
..	..	..	..	..	..	67.16	31.69	6.14	..	..		29
..	..	..	..	..	..	9.00	..	..	..	..		30
..	..	..	..	..	..	90.30	49.04	3.63	..	..		31
..	..	..	..	..	..	423.90	377.46	30.23	..	..	C1	32
..	..	..	..	..	..	466.94	198.12	15.94	..	M,F	M1	33
..	..	..	..	..	..	274.01	82.34	61.36	..	..		34
..	..	..	..	..	..	353.76	84.11	301.13	..	..		35
..	..	..	..	..	..	309.03	198.89	199.08	..	S		36
..	..	..	..	..	..	31.75	..	1.31	..	..		37
..	..	..	..	..	..	84.25	20.04	18.14	..	..		38
..	..	..	..	..	..	103.82	8.99	5.73	..	..		39
..	..	..	..	..	..	88.54	..	17.17	..	..		40
..	..	..	..	..	..	411.51	..	67.04	..	..		41
..	..	..	..	..	..	3.29	1.14	2.14	..	..		42
..	..	..	..	..	..	32.88	..	1.08	..	..		43
..	..	..	..	..	..	16.70	22.76	22.14	..	..		44
..	..	..	..	..	..	308.45	1.74	18.56	..	St,W		45
..	..	..	..	..	..	21.19	33.95	1.75	..	..		46
..	..	..	..	..	..	18.94	5.00	1.04	..	..		47
..	..	..	..	..	..	16.48	6.92	6.90	..	..		48
..	..	..	..	..	..	283.18	314.61	79.95	..	..		49
..	..	..	..	..	..	32.54	19.32	6.94	..	..		50

DEVELOPMENT BLOCK—BALRAMPUR

AMENITIES AND

SUBDIVISION

Serial no.	Name of village with Thana no.			Educational					Medical				Drinking water	Communication	Staple food
				P	M	H	C	O	H	F	C	O			
1	2			3	4	5	6	7	8	9	10	11	12	13	14
	REVENUE THANA—GOPALPUR—*contd.*														
51	Balia Bhag	(51)		..	..	..	..	..	..	..	..	..	W9,Tw2	..	R
52	Gosainpur	(52)		..	..	..	..	..	..	..	..	..	W4,Tw4	..	R,W
53	Dhaltar	(53)		..	..	..	..	..	..	..	..	..	Tw1	..	R,W
54	Thuti Pakar Dullahpur	(54)		..										*Uninhabited*	
55	Dullahpur	(55)		..	2	..	..	..	..	..	..	..	W12,Tw8	..	R,W
56	Sadabarat Milik	(56)		..	..	..	..	..	..	..	..	..	W5,Tw2	K	R
57	Balia Bhag Milik	(57)		..	..	..	..	..	..	..	..	..	W15,Tw3	K	R
58	Dullahpur	(58)		..	2	..	..	..	..	..	..	..	W12,Tw4	K	R,W
59	Kismat Bari	(59)		..	..	..	..	..	..	..	..	..	W1,Tw1	..	R,W
60	Chilhapara	(60)		..	..	..	..	..	..	..	..	..	W5,Tw10	K	R
61	Fatehpur	(61)		..	..	..	..	..	..	..	..	..	W7,Tw12	K	R
62	Ghasipara	(62)		..	..	..	..	..	..	..	..	..	W2	..	R
63	Bohar	(63)		..	..	..	..	..	..	..	..	..	W3,Tw3	K,T	R
64	Telta	(64)		..	..	1	1	..	..	..	..	..	W,Tw12	K	R
65	Rautara	(65)	*P*	..	1	..	..	..	..	..	..	..	W3,Tw4	K,T	R
66	Mahi Sampur	(66)		..	..	..	..	..	..	..	..	..	Tw1	K	R,W
67	Parua	(67)		..	..	..	..	..	..	..	..	..	W2,Tw	K,T	R,W
68	Raipur (Hardar)	(68)		..	2	..	..	..	..	..	..	..	W4,Tw17	K,T	R,W
69	Sihpur	(69)		..	1	..	..	..	..	..	..	..	W3,Tw15	K	R,W
70	Kambra	(70)		..	1	1	..	..	..	..	..	..	W55,Tw33	K	R,W
71	Madhopur	(71)		..	..	1	..	..	..	..	..	..	W25,Tw15	K	W,R
72	Bijaul	(72)		..	1	1	..	..	..	..	..	..	W3,Tw24	K	W,R
73	Basole	(73)		..	..	..	..	..	..	..	..	..	Tw1	..	R
74	Mathurapur	(74)		..	..	..	..	..	..	..	..	..	W1	..	R
75	Janki	(75)		..	..	..	..	..	..	..	..	..	W6,Tw3	K	W,R
76	Datian	(76)		..	..	..	..	..	..	..	..	..	W27,Tw5	K	W,R
77	Barpokhar	(77)		..	1	..	..	..	..	..	..	..	W6,Tw5	K	W,R
78	Godra Samalpur	(78)		..	..	..	..	..	..	..	..	..	W10,Tw5	K	R,W
79	Godra Arazi	(79)		..										*Uninhabited*	
80	Kallangoan	(80)		..	1	1	..	..	..	1	..	..	W39,Tw12	K	W,R
81	Dhanhar	(81)		..	..	..	..	..	..	..	..	..	W4	K	W,R
82	Adampur Kahsht	(82)		..	1	..	..	..	..	..	..	..	W41,Tw10	K	W,R
83	Adampur Mal	(83)		..	..	..	..	..	..	..	..	..	W20,Tw11	K	W,R
84	Aphrail	(84)		..	1	..	..	..	..	..	..	..	W13	K	W,R
85	Sultanpur	(85)		..										*Uninhabited*	
86	Nista Mal	(86)		..										*Uninhabited*	
87	Nista Kasht	(87)		..										*Uninhabited*	
88	Rukhuamari	(88)		..										*Uninhabited*	
89	Sahara Kasht	(89)		..										*Uninhabited*	
90	Malaur	(90)		..	..	..	..	..	..	..	..	..	W7,Tw1	K	R
91	Sahara Mal	(91)		..										*Uninhabited*	
92	Laur Kasht	(92)		..										*Uninhabited*	
93	Laur Milik	(93)		..	..	..	..	..	..	..	..	..	..	..	..
94	Kotebador	(94)		..	1	..	..	..	..	..	..	..	W7,Tw4	K	R,W
95	Mahisal	(95)	*P*	..	..	1	..	..	..	..	1	..	W17,Tw21	K	R
96	Sirpatol	(96)		..	..	..	..	..	..	..	..	..	W10,Tw8	K	R,W
97	Rangpur	(97)		..	..	..	..	..	..	..	..	..	W1	K	R,W
98	Moralbadh	(98)		..	1	..	..	..	..	..	..	..	W5,Tw4	K	R
99	Bangaon	(99)		..										*Uninhabited*	
100	Kansoi	(100)		..	..	1	..	..	..	..	..	..	W65,Tw8	K	R

LAND USE

KATIHAR

Forest (area in acres)	Irrigated (area in acres)					Unirrigated (area in acres)	Culturable waste (area in (acres)	Area not available for cultivation (in acres)	Nearest town (distance in km.)	Market day	Remarks	Serial no.
	O	W	Tw	Tk	O							
15	16	17	18	19	20	21	22	23	24	25	26	1
..	..	..	..	..	..	301.48	139.14	33.23	..	..		51
..	..	..	..	..	..	89.76	..	5.22	..	..		52
..	..	..	..	..	..	185.61	78.49	6.68	..	..		53
..	..	..	..	..	..	7.11	22.54	2.06	..	..		54
..	..	..	..	..	..	2.40	20.26	3.36	..	..		55
..	..	..	..	..	..	63.64	51.18	7.92	..	..		56
..	..	..	..	..	..	43.24	33.13	7.28	..	..		57
..	..	..	..	..	..	260.93	340.17	4.87	..	W		58
..	..	..	..	..	..	310.43	139.32	23.85	..	..		59
..	..	..	..	..	..	222.19	2.02	26.09	..	..	N2	60
..	..	..	..	..	..	133.34	98.88	210.53	..	..		61
..	..	..	..	..	..	78.50	1.09	21.41	..	..		62
..	..	..	..	..	..	220.31	18.90	85.79	..	..		63
..	..	..	..	..	..	142.20	3.75	130.05	..	..	N2	64
..	..	..	..	..	..	113.29	7.21	19.50	..	..	N2, M1, C1	65
..	..	..	..	..	..	119.82	8.24	31.94	..	..		66
..	..	..	..	..	..	323.00	43.52	166.52	..	..		67
..	..	..	..	..	..	498.80	320.21	50.90	.	..		68
..	..	..	..	..	..	293.86	8.52	116.62	..	.		69
..	..	..	9.00	..	..	603.07	87.07	36.48	..	T		70
..	..	..	..	..	..	213.55	131.19	18.82	..	..		71
..	..	..	2.40	..	..	328.67	96.33	21.00	..	..		72
..	..	..	..	..	..	67.29	2.11	3.60	..	..		73
..	..	..	..	..	..	213.33	118.54	5.13	..	..		74
..	..	..	..	..	..	196.93	28.34	26.90	..	..		75
..	..	..	..	..	0.61	414.75	15.04	33.24	..	..		76
..	..	..	..	..	2.64	161.59	58.93	24.82	..	..		77
..	..	..	..	..	..	255.91	78.64	23.12	..	..		78
..	..	..	..	..	..	11.50	5.50	..	..	..		79
..	..	..	..	..	..	215.23	25.76	24.00	..	St		80
..	..	..	..	..	..	92.75	82.77	7.93	..	..		81
..	..	..	..	..	..	114.03	60.86	28.10	.	..		82
..	..	..	..	..	..	157.13	23.83	32.08	..	..		83
..	..	..	..	..	..	125.17	102.59	21.80	..	..		84
..	..	..	..	..	..	30.28	1.28	6.27	..	..		85
..	..	..	..	..	..	8.98	4.50	1.50	..	..		86
..	..	..	..	..	..	28.90	117.86	20.21	..	..		87
..	..	..	..	..	..	47.18	57.76	15.59	..	..		88
..	..	..	..	..	..	50.73	89.39	7.06	..	..		89
..	..	..	..	..	..	11.00	4.60	8.24	..	..		90
..	..	..	..	..	..	24.75	72.23	1.26	..	..		91
..	..	..	..	..	..	29.00	2.26	0.32	..	..		92
..	..	..	..	..	..	36.00	..	..	..	..		93
..	..	..	..	..	..	146.92	190.05	22.40	..	..		94
..	..	..	..	..	..	340.20	..	44.80	..	M,F	C1	95
..	..	..	..	..	..	152.24	158.83	18.02	..	..		96
..	..	..	..	..	..	131.92	149.53	31.07	..	..		97
..	..	..	..	..	..	135.43	124.15	24.90	..	..		98
..	..	..	..	..	..	48.03	7.34	20.17	..	..		99
..	..	..	..	..	..	302.30	285.75	116.38	..	T,F		100

DEVELOPMENT BLOCK—BALRAMPUR

AMENITIES AND

SUBDIVISION

Serial no.	Name of village with Thana no.			Educational					Medical				Drinking water	Communication	Staple food
				P	M	H	C	O	H	F	C	O			
1	2			3	4	5	6	7	8	9	10	11	12	13	14
	REVENUE THANA—GOPALPUR—*contd.*														
101	Lutapur	(101)		..	..	..	..	..	..	..	..	..	W15,Tw5	K	R
102	Miliktoli	(102)		..	..	..	..	..	..	..	..	..	W10	K	R
103	Kishun Bhati	(103)		..										*Uninhabited*	
104	Ajgaha	(104)		..	..	..	..	..	..	..	..	..	W15,Tw5	K	R
105	Baghar	(105)		..	1	..	..	..	..	..	..	..	W14,Tw13	K	R
106	Baisbighi	(106)		..	..	..	..	..	..	..	..	..	W2	K	R,W
107	Lalpur	(107)		..	1	..	..	..	..	..	..	..	W1,Tw8	K	R
108	Achran	(108)		..										*Uninhabited*	
109	Thakurbari	(109)		..										*Uninhabited*	
110	Rampur	(110)		..										*Uninhabited*	
111	Jajan	(111)		..	..	..	..	..	..	..	..	..	W2,Tw3	K	R
112	Bishunpur	(112)		..	..	..	..	..	..	..	..	..	W2	K	R
113	Jujharpur	(113)		..	..	..	..	..	..	..	..	..	Tw1	K	R,W
114	Barlampur	(114)	*P*	..	1	1	1	..	..	..	..	1	W30,Tw10	K	R,W
115	Baidol	(115)		..	..	..	..	..	..	..	..	..	W3,Tw10	K	R,W
116	Hansar	(116)		..	..	..	..	..	..	..	..	..	W1,Tw2	K	R,W
117	Binabari	(117)		..	..	..	..	..	..	..	..	..	W8	K	R,W
118	Birdabani	(118)		..										*Uninhabited*	
119	Kadlabari	(119)		..	..	..	..	..	..	..	..	..	W4,Tw3	K	R,W
120	Bangradih	(120)		..	..	..	..	..	..	..	..	..	W1,Tw2	K	R
121	Mahesh Bathna	(121)		..	..	..	..	..	..	..	..	..	W7	K	R
122	Sadipur	(122)		..	..	..	..	..	..	..	..	..	W3	K	R
123	Sadipur	(123)		..	..	..	..	..	..	..	..	..	W2	K	R
124	Ibrahimpur	(124)		..	..	..	..	..	..	..	..	..	W19,Tw8	P	R
125	Shahpur	(125)		..	..	..	..	..	..	..	..	..	W11,Tw14	K	R,W
126	Dhumtola	(126)		..	1	..	..	..	..	..	..	..	W7	K	R,W
127	Dullahpur	(127)		..	.	..	..	..	..	..	..	..	W16,Tw5	K	R,W
128	Laucha	(128)		..	..	..	..	..	..	..	..	..	Tw1	K	R,W
129	Haripur	(129)		..	..	..	..	..	..	..	..	..	W1,Tw1	K	R,W
130	Morangpur	(130)		..										*Uninhabited*	
131	Belwa	(131)		..										*Uninhabited*	
132	Parwa	(132)		..	1	..	..	..	..	..	..	..	W4,Tw4	K	R,W
133	Deugole	(133)		..	1	..	..	..	..	..	..	..	W2,Tw5	K	R
134	Mirzadpur	(134)		..	..	..	..	..	..	..	..	..	W1,Tw2	K	R
135	Rajaul	(135)		..	..	..	..	..	..	..	..	..	W8,Tw2	K	R,W
136	Pachra	(136)		..	1	..	..	..	..	..	..	..	W12,Tw3	K	R,W
137	Pealapur	(137)		..	1	..	..	..	..	..	..	..	W2	K	R,W
138	Sealpara	(138)		..	..	..	..	..	..	..	..	..	W2	K	R,W
139	Chilia	(139)		..	..	..	..	..	..	..	..	..	W1	K	R,W
140	Sidhua	(140)		..	..	..	..	..	..	..	..	..	W6,Tw4	K	R
141	Banktta	(141)		..	..	..	..	..	..	..	..	..	W4	K	R,W
142	Daitaul	(142)		..	1	..	..	..	..	..	..	..	W18,Tw2	K	R
143	Sonitola	(143)		..										*Uninhabited*	
144	Sohar	(144)		..	..	..	..	.	..	..	..	..	W22,Tw2	..	R
145	Bhemial	(145)		..	..	1	..	..	..	..	..	..	W9,Tw11	K	R,W
146	Mohadipur	(146)		..	2	..	..	..	..	..	..	..	W2,Tw	K	R
147	Fatehpur	(147)		..	1	..	..	..	..	..	..	..	W10,Tw13	K	R,W
148	Pahencha Dangi	(148)		..	1	..	..	..	..	..	..	..	Tw1	K	R
149	Khairan	(149)		..	1	..	..	..	..	..	..	..	W3,Tw6	K	R,W
150	Daribhita	(150)		..	..	..	..	..	..	..	..	..	W5,Tw2	K	R

LAND USE

KATIHAR

Forest (area in acres)	Irrigated (area in acres)					Unirrigated (area in acres)	Culturable waste (area in acres)	Area not available for cultivation (in acres)	Nearest town (distance in km.)		Market day	Remarks	Serial no.
	C	W	Tw	Tk	O								
15	16	17	18	19	20	21	22	23	24		25	26	1
..	..	..	..	..	..	461.29	588.82	143.47	..		..		101
..	..	..	..	..	..	23.11	4.23	5.60	..		..		102
..	..	..	..	..	..	63.45	68.62	46.87	..		..		103
..	..	..	..	..	..	160.84	90.44	49.78	..		..		104
..	..	..	..	..	..	175.94	88.07	64.15	..		..		105
..	..	..	.	..	..	151.96	86.56	51.98	..		..		106
..	..	..	.	..	..	185.31	51.90	1.25	Katihar	(46)	..		107
..	..	..	..	..	..	126.00	..	..	..		..		108
..	..	..	..	..	..	22.93	3.00	11.00	..		..		109
..	..	..	..	..	..	98.13	1.64	4.12	..		..		110
..	..	..	..	..	..	170.59	55.65	31.97	Katihar	(60)	..		111
..	..	..	..	..	..	55.71	..	8.30	Ditto	(60)	..		112
..	..	..	..	..	..	9.75	..	0.25	Ditto	(60)	..		113
..	..	..	..	7.54	..	474.42	43.68	7.28	Ditto	(45)	St,W	N5	114
..	..	..	..	3.27	..	425.86	53.81	70.96	Ditto	(60)	..		115
..	..	..	..	2.11	..	159.56	1.50	12.46	Ditto	(60)	..		116
..	..	..	..	..	..	68.50	1.62	5.25	Ditto	(42)	..		117
..	..	..	..	..	..	35.72	6.72	4.40	..		..		118
..	..	..	..	..	..	189.19	115.06	81.89	Katihar	(45)	..		119
..	..	..	..	..	..	173.54	58.52	43.05	Ditto	(31)	..		120
..	..	..	..	..	..	61.37	1.25	3.20	..		..		121
..	..	..	..	..	..	45.78	11.88	3.30	Katihar	(46)	..		122
..	..	..	..	..	..	57.12	25.31	12.57	Ditto	(46)	..		123
..	..	..	..	..	..	307.30	199.26	58.53	Ditto	(66)	..		124
..	..	..	..	2.00	..	316.86	213.90	57.27	Ditto	(60)	..		125
..	..	..	..	..	..	206.80	63.68	45.41	Ditto	(42)	..		126
..	..	..	..	..	..	180.95	66.95	38.27	Ditto	(44)	..		127
..	..	..	..	..	..	92.55	43.83	32.60	Ditto	(40)	..		128
..	..	..	..	..	..	47.75	24.75	26.61	Ditto	(40)	F		129
..	..	..	..	..	..	32.55	18.41	12.03	..		..		130
..	..	..	..	..	..	32.56	28.80	17.60	..		..		131
..	..	..	..	..	..	183.89	36.26	22.24	..		T		132
..	..	..	..	..	..	235.77	68.53	22.77	..		..		133
..	..	..	..	..	..	15.26	14.31	3.06	..		..		134
..	..	..	..	..	..	154.67	9.75	17.85	..		..		135
..	..	..	..	..	..	327.95	111.64	30.22	..		..		136
..	..	..	..	..	..	122.13	2.12	7.17	..		..		137
..	..	..	..	..	..	236.74	30.80	21.24	..		..		138
..	..	..	..	..	..	67.87	52.79	2.26	..		..		139
..	..	..	..	..	..	331.39	96.40	27.96	..		..		140
..	..	..	..	..	..	104.51	1.29	14.87	..		..		141
..	..	..	..	..	..	230.72	40.32	21.56	Katihar	(52)	..		142
..	..	..	..	..	..	12.27	3.12	5.11	..		..		143
..	..	..	..	..	..	434.87	98.63	22.28	..		..		144
..	..	..	..	..	..	671.72	187.38	48.16	..		..		145
..	..	..	..	..	..	642.32	234.68	51.06	..		W		146
..	..	..	..	..	..	663.43	208.57	43.83	..		..		147
..	..	..	..	..	..	75.43	10.02	1.55	..		..		148
..	..	..	..	..	..	233.94	44.54	14.12	..		..		149
..	..	..	..	..	..	109.06	7.63	10.05	..		..		150

DEVELOPMENT BLOCK—BALRAMPUR

AMENITIES AND SUBDIVISION

Serial no.	Name of village with Thana no.		Educational					Medical				Drinking water	Communication	Staple food
			P	M	H	C	O	H	F	C	O			
1	2		3	4	5	6	7	8	9	10	11	12	13	14
	REVENUE TAHNA—GOPALPUR—*concld.*													
151	Bijpura	(151)	..	1	..	..	..	..	..	..	..	W5,Tw2	K	R
152	Nazia Bari	(152)	..	..	..	..	..	..	..	..	..	W1	K	R,W
153	Basdeopur	(153)	..	..	..	..	..	..	..	..	..	W5,Tw1	P,K	R
154	Biswaspur	(154)	..	..	..	..	..	..	..	..	..	W2	K	R
155	Manikpur	(155)	..	1	..	..	..	..	..	..	..	W17,Tw5	K	R
		Total	..	46	9	2	..	1	..	1	1	..	..	..

NOTE : 1. Number of villages having Electricity—Nil
2. Number of villages having Post Office—3
3. Number of villages having Post and Telegraph Office—Nil
4. Number of villages having Telephone connection—Nil

LAND USE

KATIHAR

Forest (area) in acres)	Irrigated (area in acres)					Unirrigated (area in acres)	Culturable waste (area in acres)	Area not available for cultivation (in acres)	Nearest town (distance in km.)	Market day	Remarks	Serial no.
	C	W	Tw	Tk	O							
15	16	17	18	19	20	21	22	23	24	25	26	1
..	..	..	..	..	..	142.08	40.13	6.04	..	..		151
..	..	..	..	..	..	141.11	20.46	14.70	..	..		152
..	..	..	..	..	..	99.92	7.15	14.84	..	..		153
..	..	..	..	..	..	161.30	50.83	17.12	..	..		154
..	..	..	..	..	..	341.63	111.20	20.16	..	..		155
..	..	..	11.40	14.92	3.25	27,832.22	9,312.97	4,372.63	..	..		

DEVELOPMENT BLOCK—BARSOI

AMENITIES AND

SUBDIVISION

Serial no.	Name of village with Thana no.			Educational					Medical				Drinking water	Communication	Staple food
				P	M	H	O	O	H	F	O	O			
1	2			3	4	5	6	7	8	9	10	11	12	13	14
	REVENUE THANA—KADWA—*contd.*														
1	Sahelpur	(1)		..										*Uninhabited*	
2	Bazidpur	(2)		..	1	..	..	..	..	..	..	..	W,Tw,R	K	R,W
3	Imadpur	(3)		..	..	..	..	..	..	..	..	1	W18,Tw30	K	R,W
4	Raghunathpur	(4)	*E,T,t*	..	..	..	..	..	..	..	..	..	W,Tw,R	K	R,W
5	Raghunathpur	(5)	*T,t*	..	..	..	..	..	1	1	..	1	W,Tw,R	K	R,W
6	Bhag Barsoi	(6)		..	..	..	..	..	2	..	..	..	W7,Tw6,Tk1	..	R,W
7	Molnapara	(7)		..	1	..	..	..	..	..	..	..	W,Tw,R	K,T	R,W
8	Motiharpur	(8)		..	..	..	..	..	..	..	..	..	W1,Tw2	N.A.	N.A.
9	Chaukharia	(9)		..	1	..	..	..	..	..	..	..	W6,Tk1	K	R,W
10	Kuchpokhar	(10)		..	..	..	..	1	..	..	..	..	W6,Tw10	K,P	R,W
11	Jamra	(11)		..	..	..	..	..	..	..	..	..	W7,Tw5	K	R,W
12	Pichra	(12)		..	..	..	..	..	..	..	..	..	W1,Tw1	K	R,W
13	Pichra	(13)		..	1	..	..	..	..	..	..	..	W13,Tw4	K	R,W
14	Jaharpur	(14)		..	..	..	..	..	..	..	..	..	W3	..	R,W
15	Kota	(15)		..	..	..	..	..	..	..	..	..	W5,Tw3	K,P	R,W
16	Kharua	(16)		..	..	1	..	..	..	..	..	..	W2,Tw9	K,P	R,W
17	Karimganj	(17)		..	..	..	..	..	..	..	..	..	W5	K,P	R,W
18	Babhui	(18)		..	..	..	..	..	..	..	..	..	W8,Tw20	K	R,W
19	Chandpara	(19)		..	1	..	..	..	..	..	..	..	W7,Tw5,Tk2	T,R	R,W
20	Gondhara	(20)		..	..	..	..	..	..	..	..	..	W12,Tw2	K	R
21	Ganjan	(21)	*P*	..	1	..	..	..	..	..	..	..	W14	K	R
22	Mahinagar	(22)		..	..	..	..	..	..	..	..	..	W,Tk	K	R,W
23	Kamraul	(23)		..	1	..	..	..	..	..	..	..	W11,Tw8	K	R
24	Phuhagaon	(24)		..	1	..	..	..	..	..	..	..	W13,Tw4	T	R,W
25	Kaliamnagar	(25)		..	1	..	..	..	..	..	..	..	W1,Tw2,Tk1,R	K	R,W
26	Bansbhitha	(26)		..	..	..	..	..	..	..	..	..	W1,Tw3	K,P	R,W
27	Bairia	(27)		..	..	..	..	..	..	..	..	..	W2	T	R
28	Pokharia	(28)		..	..	..	..	..	..	..	..	..	W1,Tw1	T	R
29	Kasul	(29)		..	..	..	..	..	..	..	..	..	W2	T	R
30	Chichaura	(30)		..	..	..	..	..	..	..	..	..	W,Tw	T	R,W
31	Kachana	(31)		..	1	..	..	..	..	..	1	..	W,Tw	T,K	R,W
32	Mahanagar	(32)		..	..	..	..	..	..	..	..	..	W	K,T	R,W
33	Pirasan	(33)		..	..	..	..	..	..	..	..	..	W	K	R,W
34	Bighaurhat	(34)		..	..	1	..	..	..	..	..	..	W,Tw	K	R
35	Dagrapara	(35)		..	..	..	..	..	..	..	..	..	W1,Tw2,R	..	R
36	Kuchiamore	(36)		..	2	..	..	..	..	..	..	..	W,Tw,R	K	R,W
37	Shekhpura	(37)		..	1	..	..	..	..	..	..	..	W12,Tw3	K	R
38	Udalpur	(38)		..	..	..	..	..	..	..	..	..	W2,R	K	R
39	Dasgaon	(39)	*P*	..	..	1	..	..	..	..	..	..	W18,Tw12	K,T	R
40	Jahadpur	(40)		..	1		..	..	..	..	..	..	W,Tw,R	K	N.A.
41	Shiwanpur	(41)	*P*	..	1	..	..	..	..	..	..	..	W9,Tw8,R	K	R,W
42	Mathurapur Milik	(42)		..										*Uninhabited*	
43	Tarapur	(43)		..	..	..	..	..	..	..	..	..	W2,Tw8,R	..	R,W
44	Mathurapur Milik	(44)		..										*Uninhabited*	
45	Mathurapur	(45)	*P*	..	..	1	..	..	..	..	..	..	W15,Tw11,Tk2	K	N.A.
46	Harnar	(46)		..	..	..	..	..	..	..	..	..	W,Tw	K	R,W
47	Nichitpur	(47)		..										*Uninhabited*	
48	Bariol	(48)		..	3	1	..	..	..	..	..	..	Tw4	K	R,W
49	Chorkhora	(49)		..	..	..	..	..	..	..	..	..	Tw	K	R,W
50	Jiar	(50)		..	..	..	..	..	..	..	..	..	W,Tw	K	R,W

LAND USE

KATIHAR

Forest (area in acres)	Irrigated (area in acres)					Unirrigated (area in acres)	Culturable waste (area in acres)	Area not available for cultivation (in acres)	Nearest town (distance in km.)	Market day	Remarks	Serial no.
	C	W	Tw	Tk	O							
15	16	17	18	19	20	21	22	23	24	25	26	1
..	..	..	..	..	..	65.00	..	..	..	..		1
..	..	..	..	..	5.00	295.00	10.00	26.00	Katihar (40)	..		2
..	..	..	..	..	..	450.00	20.00	29.00	Ditto (N.A.)	..	N1	3
..	..	..	..	..	..	148.00	2.00	6.00	Ditto (40)	S	N5	4
..	..	..	..	..	20.00	560.00	20.00	43.00	Ditto (38)	S,W	N4	5
..	..	..	10.00	..	..	150.00	..	22.00	..	..		6
..	..	..	..	..	20.00	500.00	50.00	40.00	Katihar (40)	..		7
..	..	..	..	..	..	130.00	10.00	15.00	..	..		8
..	..	..	10.00	..	..	280.00	10.00	31.00	..	..		9
..	..	..	..	..	..	123.94	0.92	51.14	..	..	N1,M1	10
..	..	..	30.15	..	..	151.37	7.32	32.16	..	..		11
..	..	..	..	..	..	131.75	0.80	26.44	..	..		12
..	..	..	..	..	..	103.40	22.65	13.92	..	..		13
..	..	..	..	..	..	48.15	..	1.85	..	..		14
..	..	..	10.00	..	..	501.12	104.71	56.17	..	..		15
..	..	..	..	..	..	129.00	10.00	28.00	..	..		16
..	..	..	..	..	..	100.00	10.00	7.00	..	..		17
..	..	..	..	..	..	240.00	10.00	19.00	..	..		18
..	..	..	..	..	..	450.00	20.00	37.00	..	..	N2	19
..	..	..	..	..	30.00	470.00	30.00	24.00	..	..		20
..	..	..	..	..	30.00	260.00	20.00	28.00	..	T		21
..	..	..	..	..	30.00	430.00	40.00	57.00	..	..		22
..	..	..	20.00	..	10.00	470.00	40.00	45.00	..	..		23
..	..	..	..	..	15.00	340.00	45.00	40.00	..	..		24
..	..	..	..	..	20.00	280.00	36.00	35.00	..	..		25
..	..	..	..	..	..	162.56	5.15	94.27	..	..		26
..	..	..	..	..	7.00	120.00	3.00	13.00	..	..		27
..	..	..	..	..	5.00	125.00	10.00	12.00	..	..		28
..	..	..	..	..	..	50.00	10.00	13.00	..	..		29
..	..	..	..	..	..	330.00	10.00	17.00	..	..		30
..	..	..	..	..	15.00	265.00	20.00	37.00	..	..	N1	31
..	..	..	..	..	20.00	530.00	20.00	45.00	..	..		32
..	..	..	..	..	5.00	155.00	12.00	20.00	..	..		33
..	..	..	..	..	25.00	1,552.00	70.00	80.00	..	F		34
..	..	..	..	..	..	60.00	10.00	13.00	..	..		35
..	..	..	..	..	5.00	163.00	10.00	12.00	..	..		36
..	..	..	10.00	..	..	370.00	15.00	45.00	..	..		37
..	..	..	..	..	..	230.00	10.00	22.00	..	..		38
..	..	..	..	..	30.00	630.00	20.00	43.00	..	W,St	N1	39
..	..	..	..	..	.	280.00	20.00	31.00	Katihar (N.A.)	..		40
..	..	..	..	..	..	400.00	30.00	59.00	..	S,Th		41
..	..	..	..	..	..	32.00	..	..	..	..		42
..	..	..	..	..	..	280.00	20.00	28.00	..	M		43
..	..	..	..	..	..	13.00	..	..	..	..		44
..	..	..	..	..	10.00	390.00	40.00	51.00	Katihar (N.A.)	F	N2	45
..	..	..	..	..	30.00	910.00	59.00	60.00	Ditto (N.A.)	T		46
..	..	..	..	..	..	32.15	5.00	3.25	..	..		47
..	..	..	..	..	20.00	380.00	10.00	39.00	..	W		48
..	..	..	..	..	20.00	380.00	40.00	60.00	Katihar (N.A.)	..		49
..	..	..	..	..	..	270.00	10.00	42.00	Ditto (N.A.)	..		50

DEVELOPMENT BLOCK—BARSOI

AMENITIES AND SUBDIVISION

Serial no.	Name of village with Thana no.			Educational					Medical				Drinking water	Communication	Staple food
				P	M	H	C	O	H	F	C	O			
1	2			3	4	5	6	7	8	9	10	11	12	13	14
	REVENUE THANA—KADWA—*contd.*														
51	Bazidpur	(51)		..	1	..	..	..	..	..	..	..	W5,Tw3,R	K	R,W
52	Damdolia	(52)		..	..	..	..	..	..	..	..	..	W7,Tw1,R	K	R,W
53	Jagannathpur	(53)		..	..	..	..	..	..	..	..	..	W1,Tw4	K	R,W
54	Jahirpur	(54)		..	1	..	..	..	..	..	..	..	W3,Tw1,R	K	R,W
55	Rajigachh	(55)		..										*Uninhabited*	
56	Chapakhor	(56)		..	1	..	..	..	..	..	..	..	W22,Tw1	K	R,W
57	Raghunathpur	(56/632)		..	..	1	..	..	..	..	..	..	Tw,Tk	K	R,W
58	Chhaghara	(57)	*P*	..	..	1	..	..	..	..	..	..	Tk	K	R,W
59	Kalbhitha	(58)		..										*Uninhabited*	
60	Nalsar	(59)		..	1	..	..	..	..	..	..	..	W5,Tw3	K	R,W
61	Lalsarchak	(60)		.										*Uninhabited*	
62	Chandpara	(61)		.	..	..	..	..	..	..	..	..	W5,Tw4,R	K	R,W
63	Utarpanka	(62)		..										*Uninhabited*	
64	Gobindpur	(63)		..	..	..	..	..	..	..	..	..	W3,Tw6,R	K	R,W
65	Balrampur	(64)	*P*	..	2	..	..	..	..	..	..	..	W7,Tw6,R	K	R,W
66	Palasi	(65)		..	..	..	..	..	..	..	..	..	W7,Tw6,R	K	R,W
67	Narainpur	(66)		..										*Uninhabited*	
68	Anupnagar	(67)		..	1	1	..	..	..	..	..	..	W3,Tw1,R	..	R,W
69	Sharif Nagar	(68)		..	..	..	..	..	..	..	.	..	W3,Tw1,R	K	R,W
70	Abad Milik	(69)		..										*Uninhabited*	
71	Abadpur	(70)		..	1	1	1	..	2	..	..	..	..	W20,Tw30,Tk3 P	R,W
72	Baikunthpur	(71)		..	..	..	..	..	..	..	..	..	..	W5,Tw8,R K	R,W
73	Dharampur	(72)		..	1	..	..	..	1	..	..	..	..	W21,Tw15,Tk7 K	R,W
74	Jathar	(73)		..	..	..	..	..	..	..	..	..	..	N.A. ..	..
75	Baldogachhi	(74)		..	1	..	..	..	..	..	..	..	..	W,Tw K	N.A.
76	Bahrakhar	(75)		..	1	..	..	..	..	..	..	..	..	W12,Tw8 K	R,W
77	Pokharia	(76)		..	..	..	..	..	..	..	..	..	..	W1,Tw3 ..	R,W
78	Chamru Tola	(77)		..	..	..	..	..	..	..	..	..	..	N.A. K	R,W
79	Lagwan	(78)		..	1	..	..	..	..	..	..	..	..	W17,Tw12 K	R,W
80	Belwa	(79)		..	..	..	..	..	..	..	..	..	..	W11,Tw3 K	R
81	Lukhi Tola	(80)		..	1	..	..	..	..	..	..	..	..	W3,Tw1,Tk1 K	R,W
82	Sankola	(81)		..	..	..	..	..	..	..	..	..	..	W5,Tw10,R K	R,W
83	Kothar	(82)		..	..	..	..	..	..	..	..	..	..	W10,Tw4,R K	R,W
84	Satarghat	(83)		..	1	..	..	..	..	..	..	..	..	W,Tw2 K	R,W
85	Ma'tipur	(84)		..	..	..	..	..	..	..	..	..	..	W7,Tw3 ..	R,W
86	Laltola Ekdala	(85)		..	..	..	..	..	..	..	..	..	..	N.A. ..	R,W
87	Dulahpur	(86)		..										*Uninhabited*	
88	Gobindpur	(87)		..	1	..	..	..	..	..	..	..	..	W1,Tw3 K	R,W
89	Dharamganj	(88)		..	..	..	..	..	..	..	..	..	..	Tw1 K	R,W
90	Sukhpan	(89)		..	..	..	..	..	..	..	..	..	..	N.A. ..	R,W
91	Shamashpur	(90)		..	..	..	..	..	..	..	..	..	..	W3,Tw1 ..	R
92	Bhawanipur	(91)		..	..	..	..	..	..	..	..	..	..	W3 ..	R
93	Malikpur	(92)		..	..	..	..	..	..	..	..	..	..	W2,Tw1 ..	R
94	Marjadpur	(93)		..										*Uninhabited*	
95	Basantpur	(94)		..	..	..	..	..	..	..	..	..	..	W,Tw K	N.A.
96	Bairgachhi	(95)		..										*Uninhabited*	
97	Lazua	(96)		..	2	..	1	..	..	..	..	..	..	W26,Tw17 K	R
98	Satawan	(97)		..	.	..	..	..	..	..	..	..	..	W1,Tw1 K	R
99	Puria	(98)		..	1	..	..	..	..	1	..	..	..	W12,R P	R
100	Shikarpur	(99)		..	1	..	..	.	..	..	..	..	..	W,Tw ..	R,W

LAND USE

KATIHAR

Forest (area in acres)	Irrigated (area in acres)					Unirrigated (area in acres)	Culturable waste (area in acres)	Area not available for cultivation (in acres)	Nearest town (distance in km.)	Market day	Remarks	Serial no.
	O	W	Tw	Tk	O							
15	16	17	18	19	20	21	22	23	24	25	26	1
..	..	..	..	..	..	140.00	10.00	13.00	..	..		51
..	..	..	..	..	..	75.00	5.00	11.00	..	..		52
..	..	..	..	..	10.00	580.00	30.00	62.00	..	..		53
..	..	..	..	..	5.00	185.00	10.00	27.00	..	..		54
..	..	..	..	..	..	69.80	10.15	5.20	..	..		55
..	..	..	..	..	20.00	588.00	40.00	60.00	..	S		56
..	..	..	..	..	..	100.00	5.00	25.00	.	S		57
..	..	..	..	..	20.00	460.00	45.00	20.00	.	W		58
..	..	..	..	..	..	42.50	6.15	2.00	.	..		59
..	..	..	..	..	..	140.00	20.00	31.00	..	S		60
..	..	..	..	..	..	30.00	2.00	2.00	..	..		61
..	..	..	..	..	..	140.00	10.00	11.00	..	S		62
..	..	..	..	..	..	90.00	5.00	15.00	..	..		63
..	..	..	..	..	..	100.00	10.00	15.00	..	..		64
..	..	..	..	..	10.00	390.00	30.00	49.00	Katihar (N.A.)	T		65
..	..	..	..	..	..	180 00	20.00	25.00	Ditto (N.A.)	..		66
..	..	..	..	..	..	40.00	5.00	7.00	..	..		67
..	..	..	..	..	..	100.00	10.00	12.00	Katihar (N.A.)	..		68
..	..	..	..	..	..	20.00	2.00	3.00	..	..		69
..	..	..	..	..	..	28.00	2.00	4.00	..	..		70
..	109.75	..	10.00	20.25	5.00	N.A.	N.A.	N.A.	Katihar (N.A.)	St	N3,M1	71
..	..	..	..	..	..	30.00	7.00	5.00	..	St		72
..	..	..	..	..	11.00	400.00	40.00	50.00	Katihar (N.A.)	..		73
..	..	..	..	..	..	280.00	20.00	29.00	..	..		74
..	..	..	..	..	..	70.00	5.00	7.00	..	..		75
..	..	..	..	..	40.00	600.00	30.00	46.00	..	..		76
..	..	..	..	..	..	80.00	10.00	18.00	Katihar (N.A.)	..		77
..	..	..	..	..	..	24.00	2.00	2.00	Ditto (N.A.)	..		78
..	..	..	..	..	20.00	360.00	20.00	35.00	Ditto (N.A.)	..		79
..	..	..	..	..	5.00	500.00	20.00	80.00	Ditto (N.A.)	..		80
..	..	..	..	..	20.00	250.00	10.00	19.00	Ditto (N.A.)	..		81
..	..	..	..	..	10.00	190.00	10.00	37.00	Ditto (N.A.)	..	N1	82
..	..	..	..	..	20.00	580.00	30.00	55.00	Ditto (N.A.)	..		83
..	..	..	..	..	..	80.00	4.00	6.00	Ditto (N.A.)	..		84
..	..	..	..	..	..	170.00	10.00	16.00	Ditto (N.A.)	..		85
..	..	..	..	..	..	80.00	6.00	7.00	Ditto (N.A.)	..		86
..	..	..	..	..	..	65.58	2.05	6.40	..	..		87
.	..	..	..	..	..	90.00	4.00	10.00	Katihar (N.A.)	..		88
..	..	.	..	..	..	50.00	7 00	10.00	Ditto (N.A.)	..		89
..	..	..	..	..	..	50.00	5.00	7.00	Ditto (N.A.)	..		90
..	..	..	..	..	..	140.00	20.00	2.00	..	..		91
.	..	..	..	..	5.00	93.00	6.00	8.00	..	S,W		92
..	..	..	..	..	20.00	380.00	10.00	31.00	Katihar (N.A.)	..		93
.	..	..	..	..	..	62.00	0.18	6.35	..	..		94
	..	..	..	..	5.00	135.00	10.00	..	..	..		95
..	..	..	..	..	..	23.00	..	..	..	..		96
..	..	..	..	..	20.00	580.00	30.00	52.00	..	T,Th,S	N1	97
.	..	..	..	..	..	200.00	30.00	44.00	..	..		98
.	.	..	..	..	5.00	198.00	13.00	20.00	..	..		99
.	..	.	.	..	50.00	250.00	30.00	41.00	..	.		100

DEVELOPMENT BLOCK—BARSOI

AMENITIES AND SUBDIVISION

Serial no.	Name of village with Thana no.			Educational					Medical				Drinking water	Communication	Staple food
				P	M	H	C	O	H	F	C	O			
1	2			3	4	5	6	7	8	9	10	11	12	13	14
	REVENUE THANA—KADWA—*contd.*														
101	Chhota Shikarpur	(100)		..	..	..	..	..	..	..	..	..	W	K	R,W
102	Dogachh	(101)		..	..	..	..	1	..	..	..	..	N.A.	..	R,M
103	Bazidgachh	(102)		..	..	..	..	..	..	..	..	..	W,R	K	R,W
104	Maheshpur	(103)		..	1	..	..	..	..	..	..	..	W15,Tw11,Tk4,R	..	R,W
105	Bansgaon	(104)		..	..	..	..	..	..	..	..	..	W4,Tw7	..	R
106	Nandal	(105)		..	1	..	..	..	..	..	..	..	W3,Tw2	..	R
107	Sorakhor	(106)		..	..	..	..	..	..	..	..	..	W4,Tw21	..	R,W
108	Bhawanipur	(107)		..	..	..	..	..	..	..	..	..	W3,Tw2	..	R,W
109	Goaltoli	(108)	*P*	..	..	..	..	..	1	..	..	..	W15,Tw11	K	R
110	Nisarpatti	(109)		..	..	..	..	..	..	..	..	..	W5,Tw7,Tk3	K	R
111	Tolwa	(110)		..	..	..	..	1	..	..	..	..	W3,Tw4,Tk1	..	R
112	Duha	(111)		..	..	..	..	..	..	..	..	..	W2	K	R,W
113	Bangarha	(112)		..	1	..	..	..	..	..	..	..	W,Tw	..	R,W
114	Jiagachhi	(113)		..	..	..	..	..	..	..	..	..	W3	K	R,W
115	Jafarpur	(114)		..	..	1	..	..	..	..	..	..	W7	K	R,W
116	Chaugachhi	(115)		..	..	..	..	..	..	..	..	..	N.A.	..	..
117	Chaugachhi	(116)		..	..	..	..	..	..	..	..	..	N.A.	..	..
118	Eksala	(117)		..	..	..	..	..	..	..	..	..	W2,Tw2	..	R
119	Eksala Arazi	(118)		..	1	..	..	..	1	..	..	..	W2,Tw5	..	R,W
120	Eksala Arazi	(119)		..	1	..	..	..	..	..	..	..	Tw9	K	N.A.
121	Manglapir	(120)		..	..	..	..	..	..	..	..	..	W1,Tw1	..	R,W
122	Narwal	(121)		..	1	..	..	..	..	..	..	..	W2	..	R,W
123	Bishunpur	(122/1)		..	1	..	..	..	..	..	..	..	W1	..	R,W
124	Maheshpur	(122/2)		..										*Uninhabited*	
125	Maheshpur	(122/3)		..										*Uninhabited*	
126	Tiarpara	(123)		..	..	..	..	..	..	..	..	..	W1	..	R,W
127	Kusirrmurha	(124)		..	1	..	..	..	..	..	..	..	W8,Tw5,Tk1	..	R
128	Singhgaon	(125)		..	..	..	..	..	..	..	..	..	W4,Tw2	K	R
129	Barihala	(126)		..	..	..	..	..	..	..	..	..	W1	..	R,W
130	Gobindpur	(127)		..	..	..	..	..	..	..	..	..	W4,Tw4	K	R,W
131	Banskota	(128)		..	1	..	..	..	..	..	..	..	W12,Tw8,Tk4	K	R,W
132	Satarpur	(129)		..	..	..	..	..	..	..	..	..	W2	K	R,W
133	Biltar	(130)		..	1	..	..	..	..	..	..	..	W9,Tw3,Tk1	..	R,W
134	Dakaitpuja	(131)		..	..	..	..	..	..	..	..	..	W3,Tw1	K	R,W
135	Sultanpur	(132)	*P*	..	3	..	1	..	1	..	..	..	W3,Tw43	K	R,W
136	Chandi	(133)		..	..	..	..	..	..	..	..	..	W28,Tw28,Tk4,R	K	R,W
137	Shiwanadpur	(134)		..	1	..	..	..	..	..	..	..	W4,Tw3	..	R,W
138	Jalkhandar	(135)		..	1	..	..	..	..	..	..	..	W16,Tw16	K,P	N.A.
139	Khijirpur	(136)		..	..	..	..	..	..	..	..	..	W2,Tw5	..	R,W
140	Manaikhor	(137)		..	..	..	..	1	..	..	..	..	Tw3	K	R,W
141	Sonapur	(633)		..	..	..	..	..	..	..	..	..	W,Tw	..	..
142	Malaur	(634)		..	1	..	..	..	..	..	..	..	W,Tw,Tk	K,T	R,W
143	Sadian	(635)		..										*Uninhabited*	
144	Lihar	(636)		..	..	..	..	..	..	..	..	..	W3,Tw4	K	R,W
145	Kota	(637)		..	..	..	..	..	..	..	..	..	W10,Tw5,R	K	R,W
146	Kolha Badaur	(638)		..										*Uninhabited*	
147	Kolha	(639)		..										*Uninhabited*	
148	Madhaipur Gachh	(640)		..	..	..	..	..	..	..	..	..	W3,Tw4	..	R,W
149	Kolha	(641)		..	..	..	..	..	..	..	..	..	W2,Tw3	..	R,W
150	Basantpur Milik	(642)		..	..	..	..	..	..	..	..	..	W2,Tw3	..	R,W

LAND USE

KATIHAR

Forest (area in acres)	Irrigated (area in acres)					Unirrigated (area in acres)	Culturable waste (area in acres)	Area not available for cultivation (in acres)	Nearest town (distance in km.)	Market day	Remarks	Serial no.
	C	W	Tw	Tk	O							
15	16	17	18	19	20	21	22	23	24	25	26	1
..	..	..	..	..	5.00	250.00	5.00	16.00	..	..		101
..	..	..	..	..	10.00	590.00	30.00	35.00	..	F		102
..	..	..	..	..	10.00	200.00	20.00	31.00	..	..		103
..	..	..	5.15	..	..	1,183.89	20.00	65.96	..	..	N1	104
..	..	..	..	..	30.00	370.00	30.00	48.00	Katihar (N.A.)	..		105
..	..	..	..	..	20.00	280.00	20.00	38 00	Ditto (N.A.)	..		106
..	..	..	..	..	..	140.00	10.00	18.00	Ditto (N.A.)	..		107
..	..	..	..	..	..	40.00	6.00	7.00	Ditto (N.A.)	..		108
..	..	..	..	..	..	23.00	7.00	13.00	..	..		109
..	..	..	..	..	..	90.00	3.00	10.00	..	..		110
..	..	..	..	..	..	80.00	4.00	10.00	Katihar (N.A.)	..		111
..	..	..	..	..	5.00	215.00	10.00	11.00	Ditto (N.A.)	..		112
..	..	..	20.00	..	..	390.00	20.00	38.00	Ditto (N.A.)	M,F		113
..	..	..	..	..	..	95.00	5.00	9.00	Ditto (N.A.)	..		114
..	..	..	..	..	10.00	290.00	10.00	38.00	Ditto (N.A.)	..		115
..	..	..	..	..	..	32.00	..	3.00	..	..		116
..	..	..	..	..	..	20.00	4.00	4.00	..	.		117
..	..	..	..	..	..	210.00	20.00	34.00	Katihar (N.A.)	..		118
..	..	..	..	..	20.00	480.00	30.00	33.00	Ditto (N.A.)	S		119
..	..	..	..	..	..	60.00	10.00	20.00	..	..		120
..	..	..	..	..	..	70.00	10.00	11.00	..	..		121
..	..	..	..	..	10.00	180.00	10.00	33.00	..	..		122
..	..	..	..	..	10.00	..	7.00	3.00	..	..		123
..	..	..	..	..	..	24.00	..	..	..	..		124
..	..	..	..	..	..	10.00	..	..	..	..		125
..	..	..	..	..	..	60.00	8.00	10.00	..	..		126
..	..	..	..	..	..	120.00	9.00	10.00	Katihar (N.A.)	Th		127
..	..	..	..	..	..	120.00	10.00	17.00	..	..		128
..	..	..	..	..	..	80.00	3.00	4.00	..	..		129
..	..	..	..	..	5.00	85.00	4.00	12.00	Katihar (72)	..		130
..	..	..	..	..	..	214.48	2.64	90.68	Ditto (72)	..		131
..	..	..	..	..	..	130.00	1.00	29.00	..	..		132
..	..	..	20.00	..	..	560.00	20.00	25.00	..	..		133
..	..	..	..	..	5.00	75.00	10.00	11.00	..	..		134
..	..	..	10.00	..	..	618.00	12.00	49.00	.	..	N15,C1	135
..	..	..	10.00	..	10.00	1,115.00	25.00	54.00	..	..		136
N.A.	N.A.	N.A.	N.A.	N.A.	N.A.	N.A.	N.A.	N.A.	..	..		137
..	..	..	..	.	10.00	600.00	20.00	34.00	..	..		138
	..	..	..	..	10.00	390.00	30.00	43.00	..	..		139
..	..	..	..	..	..	160.00	20.00	38.00	..	..		140
..	..	..	..	..	5.00	195.00	10.00	25.00	..	..		141
..	..	..	10.00	..	..	544.00	25.00	45.00	Katihar (N.A.)	S,Th	M4	142
..	..	..	..	..	..	51.00	..	10.00	..	..		143
..	..	..	..	..	..	105.00	10.00	10.00	Katihar (53)	..		144
..	..	..	20.00	..	..	300.00	10.00	21.00	Ditto (55)	..		145
..	..	..	..	..	..	30.00	..	4.00	..	..		146
..	..	..	..	..	..	30.00	..	5.00	..	..		147
.	..	..	..	..	..	38.00	2.00	8.00	Katihar (52)	..		148
..	..	..	10.00	..	..	170.00	20.00	46.00	Ditto (51)	..		149
..	..	..	..	..	..	17.00	..	1.00	Ditto (52)	..		150

DEVELOPMENT BLOCK—BARSOI

AMENITIES AND

SUBDIVISION

Serial no.	Name of village with Thana no.			Educational					Medical				Drinking water	Communication	Staple food
				P	M	H	C	O	H	F	C	O			
1	2			3	4	5	6	7	8	9	10	11	12	13	14
	REVENUE THANA—KADWA—*contd*														
151	Basantpur	(643)		..	1	..	..	..	..	..	..	..	W3,Tw15,O	K,T	R,W
152	Neamatpur	(644)		..	1	..	..	..	..	..	..	..	W21,Tw15,O	K,T	R,W
153	Pataul	(645)		..	..	..	..	..	..	..	..	..	Tw4O,	..	R,W
154	Neamatpur	(646)		..	..	..	..	..	..	..	..	..	W3,Tw6,O	K	R,W
155	Dubisubhi	(647)	*P*	..	..	1	1	..	..	..	1	..	W,Tw	K	R,W
156	Mangatpur	(648)		..	..	..	..	..	..	..	..	..	W	K	R
157	Mangatpur	(649)		..										*Uninhabited*	
158	Mirpokhar	(650)		..	1	..	..	..	..	..	..	..	W,Tw	K	R,W
159	Rasidpur Arazi	(651)		..										*Uninhabited*	
160	Motbari	(652)		..	1	..	..	..	..	..	..	..	W,Tw	K	R,W
161	Golhanda	(653)		..	..	..	..	..	..	..	..	..	Tw4,O	K,T	R,W
162	Pamra	(654)		..	..	..	..	..	..	..	..	..	W2,Tw5,O	K,T	R,W
163	Pamra	(655)		..	1	..	..	..	..	..	..	..	W24,Tw14;O	K	R,W
164	Mithapur	(656)		..	..	..	..	..	..	..	..	..	Tw2,Tk1	K	R,W
165	Kanaila	(657)		..	..	..	..	..	..	..	..	..	W3,Tw12,O	K,T	R,W
166	Mahesarkhore	(658)		..	..	..	..	..	..	.	..	..	N.A.	K	R,W
167	Parmanandpur	(659)		..	..	..	..	..	..	..	..	..	W1	K	R,W
168	Bantatoli	(660)		..	..	..	..	..	..	..	..	..	W2	K	R,W
169	Manullahpur Kadamgachhi	(661)		..	..	..	..	..	..	..	..	..	W12,Tw9,Tk4,R	K	R,W
170	Bagletagachh	(662)		..	..	..	..	..	..	..	..	..	W3	K,T	R,W
171	Sitalpur Milik	(663)		..										*Uninhabited*	
172	Wankar	(664)		..	..	..	..	..	..	..	..	..	W2,Tw1	K,T	R,W
173	Rahmanpur	(665)		..	1	..	..	..	..	..	..	..	W11,Tw16	K	R,W
174	Singhia	(666)		..	..	..	..	..	..	..	..	..	W7,Tw7,Tk2	..	R,W
175	Bathna	(667)		..	..	..	..	..	..	..	..	..	W2	K,T	R,W
176	Alipur	(668)		..	..	..	..	..	..	..	..	..	W17,Tw13	K,T	R,W
177	Hathanpur	(669)		..	..	..	..	..	..	..	..	..	W2,Tw4	..	R,W
178	Hathanpur	(670)		..	..	..	..	..	..	..	..	..	Tw,R	K,T	R,W
179	Raghunathpur	(671)	*E,T,t*	..	1	1	..	..	..	1	1	..	W,Tw,Tk,R	K,T	R,W
180	Nazirpur	(672)		..										*Uninhabited*	
181	Dhachna	(673)	*P*	..	1	..	..	..	..	..	..	..	Tw10,R,O	K	R,W
182	Ratan Pokhar	(674)		..	..	..	..	..	..	..	..	..	Tw2,R	K	R,W
183	Pataulbari	(675)		..	1	..	..	..	..	..	..	..	W,Tw	K	R,W
184	Lalpur	(676)		..	..	..	..	..	..	..	..	..	W2,Tw4	K	R,W
185	Saula	(677)		..	..	..	..	..	..	..	..	..	W1,Tw1	K	R,W
186	Manman	(678)		..	..	..	..	..	..	..	..	..	W2,Tw10,R	N.A.	N.A.
187	Lahgaria	(679)		..	1	..	..	..	..	..	..	..	W11,Tw15,R	K,T	R,W
188	Sitalpur	(680)	*P*	..	..	..	..	..	..	..	..	..	W13,Tw15	K	R,W
189	Daula	(681)		..	..	..	..	..	..	..	..	..	W6,Tw3,Tk1	K	R,W
190	Baghar	(682)		..	1	..	..	..	..	..	..	..	W2,Tw5	K	R,W
191	Langarpur	(683)		..										*Uninhabited*	
192	Haripur	(684)		..	..	..	..	..	..	..	..	..	Tw2	K	R,W
193	Dakhi	(685)		..	1	..	..	..	..	..	..	..	Tw2	K	R,W
194	Rajyapur	(686)		..	..	..	..	..	..	..	..	..	Tw3	K	R,W
195	Belwa Dangi	(687)		..	..	1	..	..	..	..	..	..	Tw7	K	R,W
196	Pual	(688)		..	..	..	..	..	..	..	..	..	Tw8	K	R,W
197	Masanpur	(689)		..	..	..	..	..	..	..	..	..	Tw5	K	R,W
198	Sonatola	(690)		..	..	..	..	..	..	..	..	..	N.A.	..	..
199	Ekchanan	(691)		..	1	..	..	..	..	..	..	..	Tw5	K	R,W
200	Birjoy	(692)		..	..	..	..	..	..	..	..	..	Tw2	K	R,W

LAND USE

KATIHAR

Forest (area in acres)	Irrigated (area in acres)					Unirrigated (area in acres)	Culturable waste (area in acres)	Area not available for cultivation (in acres)	Nearest town (distance in km.)	Market day	Remarks	Serial no.
	O	W	Tw	Tk	O							
15	16	17	18	19	20	21	22	23	24	25	26	1
..	..	..	13.00	..	..	270.00	20.00	30.00	..	..		151
..	..	..	..	..	..	32.00	6.00	4.00	..	..		152
..	..	..	..	..	5.00	70.00	5.00	16.00	..	..		153
..	..	..	..	..	20.00	180.00	30.00	33.00	..	..		154
..	..	..	..	..	10.00	90.00	20.00	11.00	Katihar (51)	..		155
..	..	..	20.00	..	..	180.00	20.00	26.00	Katihar (N.A.)	..		156
..	..	..	..	..	..	50.00	10.00	18.00	..	..		157
..	..	..	20.00	..	..	380.00	20.00	36.00	Katihar (N.A.)	..		158
..	..	..	20.00	..	..	590.00	30.00	49.00	..	..		159
..	..	..	..	..	..	28.00	2.00	2.00	Katihar (N.A.)	..		160
..	..	..	20.00	..	..	280.00	20.00	21.00	..	..		161
..	..	..	..	..	..	130.00	10.00	13.00	..	..		162
..	..	..	20.00	..	..	380.00	20.00	24.00	..	M		163
..	..	..	10.00	..	..	190.00	10.00	13.00	..	..		164
..	..	..	20.00	..	..	310.00	20.00	21.00	..	..		165
..	..	..	..	..	..	130.00	..	12.00	Katihar (90)	..		166
..	..	..	.	..	..	30.00	4.00	10.00	Ditto (45)	..		167
..	..	..	..	..	..	30.00	10.00	13.00	..	..		168
..	..	..	10.00	..	..	190.00	30.00	32.00	..	..		169
..	..	..	..	..	..	15.00	..	5.00	..	..		170
..	..	..	..	..	..	14.00	..	1.00	..	..		171
..	..	..	.	..	..	280.00	20.00	34.00	..	..		172
..	..	..	10.00	.	..	170.00	20.00	38.00	.	..	N2	173
..	..	..	5.00	..	..	145.00	20.00	21.00	..	..		174
..	..	..	..	..	..	60.00	10.00	19.00	..	..		175
..	..	..	..	..	20.00	260.00	20.00	36.00	..	T	N5	176
..	..	..	..	..	..	280.00	13.00	20.00	..	..		177
..	..	..	..	..	..	150.00	10.00	17.00	..	..		178
..	..	..	..	..	20.00	1,100.00	30.00	122 00	..	..	N50,C1	179
..	..	..	..	..	..	128.00	4.37	6.24	..	..		180
..	..	..	10.00	..	..	770.00	20.00	31.00	..	..	N4	181
..	..	..	..	..	..	310.00	30.00	25.00	..	..		182
..	..	..	..	5.00	..	195.00	12.00	12 00	.	..		183
..	..	..	..	..	..	363.00	20.00	30.00	..	..		184
..	..	..	5.00	..	..	35.00	20.00	21.00	..	..		185
..	..	..	10.00	..	..	490.00	30.00	47.00	..	..		186
..	..	..	10.00	..	..	170.00	20.00	39.00	..	Th		187
..	..	..	20.00	..	..	717.00	30.00	40.00	.	F	N3	188
..	..	..	10.00	..	..	490 00	30.00	38 00	Katihar (5)	..		189
..	..	..	25.00	..	..	278.00	30.00	40.00	Ditto (N.A.)	..		190
..	..	..	..	..	..	110.00	6.00	10.00	..	..		191
..	..	..	..	..	..	200.00	10.00	22.00	.	..		192
..	..	..	..	..	.	150.00	20.00	27.00	..	..		193
..	..	..	.	..	..	290.00	10.00	32.00	..	..		194
..	..	..	..	..	..	200.00	30.00	37.00	..	..		195
..	..	..	..	..	..	380 00	20.00	34.00	..	M		196
..	..	..	..	..	..	800.00	30.00	65.00	.	..		197
..	..	..	..	..	..	90.00	4.00	4.00	..	..		198
..	..	..	27.00	..	..	360.00	40.00	80.00	..	.		199
..	..	..	..	..	20.00	130.00	20.00	21.00	..	..		200

DEVELOPMENT BLOCK—BARSOI

AMENITIES AND

SUBDIVISION

Serial no.	Name of village with Thana no.		Educational					Medical				Drinking water	Communication	Staple food
			P	M	H	C	C	H	F	C	O			
1	2		3	4	5	6	7	8	9	10	11	12	13	14
	REVENUE THANA—KADWA—*contd.*													
201	Lodhna	(693)	..	..	..	..	..	..	..	..	..	W9,Tw2	..	R
202	Gouagaon	(694)	..	1	..	..	..	..	..	..	..	W6,R	K	R
203	Sanghia	(695)	..	..	..	..	..	..	..	..	..	W1,Tw1	K	R,W
204	Lalpurgachh	(696)	..										*Uninhabited*	
205	Sitgaon	(697)	..	..	..	..	..	..	..	..	..	Tw1	K	R,W
206	Baghanda	(698)	..	..	..	..	..	..	..	..	..	Tw1	K	R,W
207	Ganesh Tola	(699)	..	..	.	..	..	..	..	..	..	Tw1	K	R,W
208	Brahampur	(700)	..										*Uninhabited*	
209	Mirzadpur	(701)	..	1	..	..	..	..	..	..	..	W1,Tw4	..	R,W
210	Bariaganj	(702)	..	..	..	..	..	..	..	..	..	W6	K	R,W
211	Kelabari	(703)	..	..	.	..	..	..	..	..	..	N.A.	..	..
212	Sulif	(704)	..	.	.	..	..	..	..	..	..	W6,Tw6	K	R,W
213	Bajuria	(705)	..	..	..	..	..	..	..	..	..	W2,Tw2	K	R,W
214	Bhelator	(706)	..	..	..	..	..	..	..	..	..	W3,Tw4	..	R,W
215	Karanpur	(707)	..	1	..	..	..	..	..	..	..	W15	..	R,W
216	Kandhal	(708)	..	.	..	..	..	..	..	..	..	W9,Tw5,R	K	R,W
217	Ghoradiha	(709)	..	1	..	..	..	..	..	..	..	W5,Tw10	K	R,W
218	Machhail	(710)	..	..	..	..	..	..	..	..	..	W1,Tw2,R	K	R,W
219	Nisarbhati	(711)	..	.	..	..	..	..	..	..	..	W,Tw,R	K	R,W
220	Chotana	(712)	..	..	..	..	..	..	..	..	..	W7,Tw3	K	R,W
221	Hala	(713)	..	1	..	..	..	..	..	..	..	W5,Tw2	K	R,W
222	Basalgaon	(714)	..	..	..	..	..	..	..	..	..	W10,Tw5	K	R,W
223	Nidhaur	(715)	..	..	..	..	..	..	..	..	..	W1,Tw2	K	R,W
224	Kaliadangi	(716)	..	1	..	..	..	..	..	..	..	W2,Tw6	K	R,W
225	Chaklamani	(717)	..	..	..	..	..	..	..	..	..	W1,Tw	K	R
226	Rajboi	(718)	..										*Uninhabited*	
227	Guruan	(719)	..	..	..	..	..	..	..	..	..	Tw3,R	K	R
228	Panchpur	(720)	..	..	..	..	..	..	..	..	..	W2,Tw1	N.A.	N.A.
229	Mura *urf* Matra	(721)	..	..	..	..	..	..	..	..	..	N.A.	..	..
230	Bathna	(722)	..	1	..	..	..	..	..	..	..	W,Tw	K	R,W
231	Sutator	(723)	..	..	..	..	..	..	..	..	..	W,R	K	R,W
	REVENUE THANA—GOPALPUR													
232	Katora	(156)	..	1	..	..	..	..	..	..	..	W3,Tw4,R	K	R,W
		Total	..	74	13	4	..	7	8	2	2	2	..	..	..

Note : 1. Number of villages having Electricity—2

2. Number of villages having Post Office—10

3. Number of villages having Post and Telegraph Office—3

4. Number of villages having Telephone connection—3

LAND USE

KATIHAR

Forest (area in acres)	Irrigated (area in acres)					Unirrigated (area in acres)	Culturable waste (area in acres)	Area not available for cultivation (in acres)	Nearest town (distance in km.)	Market day	Remarks	Serial no.
	C	W	Tw	Tk	O							
15	16	17	18	19	20	21	22	23	24	25	26	1
..	..	..	..	..	5.00	55.00	20.00	38.00	..	..		201
..	..	..	..	..	5.00	140.00	5.00	16.00	..	..		202
..	..	..	..	..	..	290.00	10.00	36.00	..	..		203
..	..	..	..	..	..	38.00	..	..	..	..		204
..	..	..	..	..	..	336.00	14.00	34.00	..	..		205
..	..	..	..	..	..	130.00	10.00	15.00	..	..		206
..	..	..	..	..	..	40.00	2.00	6.00	..	..		207
..	..	..	..	..	..	48.00	1.00	2.00	..	..		208
..	..	..	..	..	..	280.00	20.00	33.00	..	T		209
..	..	..	..	..	..	220.00	15.00	25.00	..	..		210
..	..	..	..	..	..	16.00	2.00	5.00	..	..		211
..	..	..	..	..	..	230.00	20.00	26.00	..	..		212
..	..	..	..	..	..	170.00	10.00	16.00	..	..		213
..	..	..	..	..	..	300.00	20.00	29.00	..	W,St		214
..	..	..	..	..	..	530.00	30.00	37.00	..	..		215
..	..	..	..	..	..	670.00	30.00	43.00	..	..		216
..	..	..	..	..	25.00	140.00	25.00	23.00	..	..		217
..	..	..	..	..	..	188.00	7.00	5.00	..	..		218
..	..	..	..	..	..	40.00	2.00	17.00	..	..		219
..	..	..	..	..	..	230.00	10.00	13.00	..	..		220
..	..	..	..	..	..	170.00	10.00	17.00	..	..		221
..	..	..	..	..	..	612.00	70.00	50.00	..	..		222
..	..	..	..	..	..	120.00	10.00	23.00	..	..		223
..	..	..	..	..	..	240.00	20.00	32.00	..	S		224
..	..	..	..	..	..	49.00	7.00	5.00	..	..		225
..	..	..	..	..	..	73.68	2.14	3.18	..	..		226
..	..	..	..	..	..	177.77	5.11	7.12	..	..		227
..	..	..	..	..	..	30.00	4.00	10.00	..	..		228
..	..	..	..	..	..	120.00	10.00	11.00	..	..		229
..	..	..	10.00	..	..	283.61	10.15	20.24	..	..		230
..	..	..	..	..	..	254.77	7.11	8.12	..	..		231
..	..	..	..	..	..	180.00	20.00	26.00	..	..		232
..	109.75	..	500.30	25.25	978.00	54,627.52	3,484.60	5,722.69	..	..		

DEVELOPMENT BLOCK—AZAMNAGAR

AMENITIES AND SUBDIVISION

Serial no.	Name of village with Thana no.		Educational					Medical				Drinking water	Communication	Staple food
			P	M	H	C	O	H	P	C	O			
1			3	4	5	6	7	8	9	10	11	12	13	14
	REVENUE THANA—KADWA—*contd.*													
1	Gogra	(287)	..	..	..	..	..	..	..	..	..	W,Tw	K	R,W
2	Chhagharia	(365)	..	..	..	..	..	..	..	..	..	W1,Tw3,O4	K	R,W
3	Mohabbatpur	(366)	..	..	..	..	..	..	..	..	..	Tw2,O1	K	R,W
4	Koiya	(367)	..	..	..	..	..	..	..	..	..	Tw4,O4	K	R,W
5	Mohanganj	(368)	..	..	..	..	..	..	..	..	..	N.A.	K	R,W
6	Baldiagochhi	(369)	..	..	..	..	..	..	..	..	..	N.A.	K	R,W
7	Maria	(370)	..	..	..	..	..	..	..	..	..	N.A.	K	R,W
8	Machhlkhairan	(378)	..										*Uninhabited*	
9	Bazidpur	(384)	..	..	..	..	..	..	..	..	..	N.A.	K	R,W
10	Harlaga	(385)	..										*Uninhabited*	
11	Teghra	(386)	..	1	..	..	..	..	..	..	..	N.A.	K	R,W
12	Baghdar	(387)	..	1	..	..	..	..	..	..	..	W9,Tw13	K	R,W
13	Madanpur	(388)	..	..	1	..	..	..	..	..	..	W7,Tw12	P	R,W
14	Tarpara	(389)	..	..	..	..	..	..	..	..	..	W6,Tw7	..	R,W
15	Jahangirpur	(390)	..	1	..	..	..	..	..	..	..	W2	K	R,W
16	Nanranga	(391)	..	..	..	..	..	..	..	..	..	W3,Tw8,R	K	R,W
17	Jitwarpur	(392)	..	1	..	..	..	..	..	..	..	W3,Tw2	..	R,W
18	Mukaria	(393)	..	..	1	..	..	..	..	..	..	W17,Tw14,Tk2	K,P	R,W
19	Gorakhpur	(393)	..	..	..	..	..	..	..	..	..	..	..	..
20	Gorakhpur	(395)	..	..	..	..	..	..	..	..	..	W4.Tw18	K,T	R,W
21	Hura Hajra	(396)	..	..	..	..	..	..	..	..	..	W2	K	R,W
22	Hara Hajra	(397)	..	..	..	..	..	..	..	..	..	R	K,P	..
23	Keshopur	(398)	..	..	..	..	..	..	..	..	..	W2,Tw2	K,T	R,W
24	Maheshpur	(399)	..	..	..	..	..	..	..	..	..	W2,Tw2	K	R,W
25	Sahjana	(400)	..	1	..	..	..	..	..	..	..	W6,Tw25	K	R,W
26	Purla Arazi	(401)	..	..	..	..	..	..	..	..	..	W,Tw,R	K	R,W
27	Shamsherpur	(402)	..	..	..	..	..	..	..	..	..	W1,Tw4,R1	K	R,W
28	Parla	(403)	..	..	1	..	..	..	1	..	..	W6,Tw8,R	K	R,W
29	Fatehpur	(404)	..	..	..	..	..	..	..	..	..	Tw3	K	R,W
30	Malikpur	(405)	..	1	..	..	..	..	..	..	..	W10,Tw25	K	R,W
31	Jarhanpda	(406)	..	..	..	..	..	..	..	..	..	W2,Tw6	K	R,W
32	Ratnia Khurd	(407)	..	..	..	..	..	..	..	..	..	W,Tw	K	R,W
33	Ratania Khurd IKhas	(408/1)	..	..	..	..	..	..	..	..	..	..	..	..
34	Barimatpur	(408/2)	..	..	..	..	..	..	..	..	..	W	K	R
35	Santola	(409)	..	..	..	..	..	..	..	..	..	N.A.	..	..
36	Baghaura	(410)	..	1	..	..	..	..	..	..	..	W44,Tw11	K,T	R,W
37	Phulbari	(411)	..	..	..	..	..	..	..	..	..	W3,Tw6	K	R,W
38	Pastia	(412)	..	..	..	..	..	..	..	..	..	W4,Tw13	K	R,W
39	Chakdha	(413)	..	..	..	..	..	..	..	..	..	W1,Tw5	K	R,W
40	Mahabhatpur	(414)	..	..	..	..	..	..	..	..	..	Tw4	K,T	R,W
41	Jahikagachh	(415)	..	..	..	..	..	..	..	..	..	W5,Tw6	K,T	R,W
42	Singhia	(416)	..										*Uninhabited*	
43	Gorkola	(417)	..										*Uninhabited*	
44	Kusaha	(418)	..	1	..	..	..	..	..	..	..	W,Tw	K	R
45	Kelabari	(419)	..										*Uninhabited*	
46	Panighatta	(420)	..	..	..	..	..	..	..	..	..	W17,Tw26	K	R,W
47	Maheshlatta	(421/1)	..	..	..	..	..	..	..	..	..	..	..	..
48	Maheshlatta Milik Arazi	(421/2)	..	..	..	..	..	..	..	..	..	W2,Tw1	K	R,W
49	Singhrol	(422)	..	..	..	..	..	..	..	..	..	W1,Tw3	K	R,W
50	Chhatra Mani	(423)	..										*Uninhabited*	

LAND USE

KATIHAR

Forest (area in acres)	Irrigated (area in acres)					Unirrigated (area in acres)	Culturable waste (area in acres)	Area not available for cultivation (in acres)	Nearest town (distance in km.)	Market day	Remarks	Serial no.
	C	W	Tw	Tk	O							
15	16	17	18	19	20	21	22	23	24	25	26	1
..	..	..	..	4.30	10.04	492.64	2.11	39.24	..	..		1
..	..	..	..	..	..	38.10	8.62	9.72	Katihar (N.A.)	..		2
..	..	..	..	..	..	78.32	39.31	38.90	Ditto (N.A.)	..		3
..	..	..	..	..	..	47.12	65.30	72.83	Ditto (N.A.)	..		4
N.A.	N.A.	N.A.	N.A.	N.A.	N.A.	N.A.	N.A.	N.A.	Ditto (N.A.)	..		5
104.03	N.A.	N.A.	N.A.	N.A.	N.A.	N.A.	N.A.	N.A.	Ditto (N.A.)	..		6
441.51	..	..	..	..	..	..	..	..	Ditto (N.A.)	..		7
..	..	..	1.00	..	..	46.00	1.75	0.99	..	..		8
30.70	..	..	..	..	..	..	..	..	Katihar (N.A.)	..		9
..	..	..	2.87	..	..	10.00	1.00	3.00	..	..		10
N.A.	N.A.	N.A.	N.A.	N.A.	N.A.	N.A.	N.A.	N.A.	Katihar (N.A.)	..		11
..	N.A.	N.A.	N.A.	N.A.	N.A.	N.A.	N.A.	N.A.	Ditto (N.A.)	..		12
..	N.A.	N.A.	N.A.	N.A.	N.A.	N.A.	N.A.	N.A.	..	..	N2	13
..	N.A.	N.A.	N.A.	N.A.	N.A.	N.A.	N.A.	N.A.	..	..		14
..	N.A.	N.A.	N.A.	N.A.	N.A.	N.A.	N.A.	N.A.	..	.		15
..	N.A.	N.A.	N.A.	N.A.	N.A.	N.A.	N.A.	N.A.	..	..		16
..	N.A.	N.A.	N.A.	N.A.	N.A.	N.A.	N.A.	N.A.	.	..		17
..	N.A.	N.A.	N.A.	N.A.	N.A.	N.A.	N.A.	N.A.	..	..	N2	18
..	..	..	..	..	..	..	..	..	..	..		19
..	..	2.00	6.00	..	11.00	886.08	236.21	..	Katihar (40)	..		20
..	..	..	..	..	..	12.00	..	4.56	Ditto (52)	..		21
N.A.	N.A.	N.A.	N.A.	N.A.	N.A.	N.A.	N.A.	N.A.	..	..		22
..	..	..	..	..	..	260.22	..	46.59	Katihar (6)	..		23
..	..	2.50	1.50	..	..	33.74	12.30	..	Ditto (36)	..		24
..	..	..	7.00	..	..	499.15	..	231.66	Ditto (N.A.)	..		25
..	..	..	102.00	..	102.00	100.50	50.00	120.35	..	F		26
..	..	..	1.00	..	8.00	38.00	17.00	3.26	Kathar (43)	..		27
..	..	..	2.00	..	24.00	54.00	..	66.00	..	..		28
..	..	..	..	..	..	..	..	20.74	Katihar (N.A.)	..		29
..	..	..	10.50	..	..	134.42	..	65.08	Ditto (N.A.)	..	N2	30
..	N.A.	N.A.	N.A.	N.A.	N.A.	N.A.	N.A.	116.58	Ditto (N.A.)	..		31
..	..	..	1.00	..	4.00	63.00	16.00	51.11	..	..		32
..	..	..	..	..	..	..	..	..	..	..		33
..	..	..	..	1.00	1.00	41.56	0.50	25.94	..	..		34
..	..	..	..	0.50	1.50	83.60	0.40	51.00	..	..		35
..	..	7.50	7.50	..	..	330.12	91.88	..	Katihar (35)	..		36
..	..	..	..	..	..	..	.	105.00	Ditto (N.A.)	..		37
..	..	..	15.00	..	4.50	114 95	..	16.65	Ditto (N.A.)	..		38
..	..	..	..	..	..	26.15	..	4.85	Ditto (33)	..		39
..	..	..	1.50	..	10.00	42.67	..	9.83	Ditto (N.A.)	..		40
..	..	15.00	7.50	..	..	220 33	..	40.17	Ditto (32)	..		41
..	..	..	..	..	..	114 71	13.29	..	..	..		42
..	..	..	..	..	..	56 62	..	16 38	..	..		43
..	..	..	1.00	1.30	2.00	160 04	..	122 00	..	..		44
..	..	2.00	..	..	6.13	210 00	5.00	24 79	..	..		45
..	..	60.00	10.60	..	..	632 50	..	60.10	Katihar (32)	..		46
..	..	..	..	..	..	..	..	..	..	..		47
..	..	..	2.50	..	..	18.43	9 20	..	Katihar (34)	..		48
..	..	..	3.00	..	..	129.08	..	14.00	Ditto (35)	..		49
..	..	..	..	..	..	49 86	3.14	..	..	..		50

DEVELOPMENT BLOCK—AZAMNAGAR

AMENITIES AND

SUBDIVISION

Serial no.	Name of village with Thana no.			Educational					Medical				Drinking water	Communication	Staple food
				P	M	H	C	O	H	F	C	O			
1	2			3	4	5	6	7	8	9	10	11	12	13	14
	REVENUE THANA—KADWA—*contd.*														
51	Bankola	(424)		..										*Uninhabited*	
52	Jalukagachh	(425)		..	..	..	..	..	..	..	..	..	W1,Tw3	K	R,W
53	Kaparanda	(426)		..	..	..	..	..	..	..	..	..	W1,Tw6	K	R,W
54	Anandpur	(427)		..	..	..	..	..	..	..	..	..	Tw1	K	R,W
55	Ludhia	(428)		..	..	..	..	..	..	..	..	..	W3,Tw3	K	R,W
56	Tetla Dangi	(429)		..	..	..	..	..	..	..	..	..	W2,Tw2	K,T	R,W
57	Dighaulia	(430)		..	..	..	..	..	..	..	..	..	W11,Tw4,O	K	R,W
58	Narotombati	(431)		..	..	..	..	..	..	..	..	..	..	K	R,W
59	Pipla	(432)		..	..	..	..	..	..	..	..	..	O	K	R,W
60	Tengri	(433)		..	..	..	..	..	..	..	..	..	..	..	R,W
61	Pothia	(434)		..	1	..	..	..	..	..	..	..	O	K	R,W
62	Dighalia	(435)		..	1	..	..	..	..	..	..	..	Tw5,O	K	R,W
63	Hariharpur	(436)		..	..	..	..	..	..	..	..	..	Tw1,O	K	R,W
64	Pindhal Kismat	(437)		..	..	..	..	..	..	..	..	..	Tw1,O	..	R,W
65	Gajna	(438)		..										*Uninhabited*	
66	Sihpur	(439)		..	..	..	..	..	..	..	..	..	..	..	R,W
67	Tildangi	(440)		..	..	..	..	..	..	..	..	..	Tw5,O	K	R,W
68	Salmara	(441)	*P,t*	..	..	1	1	1	..	..	..	..	W21,O	K	R,W
69	Tahirpur	(444)		..	..	..	..	1	..	..	..	1	W,Tw	K	R,W
70	Salmara	(445)		..	..	..	..	..	..	..	..	..	Tw26,O	K	R,W
71	Ramol	(446)		..	..	..	..	..	..	..	..	..	W,Tw	K	R,W
72	Pindhal	(447)		..	1	..	..	..	..	..	..	..	W,Tw	K	R,W
73	Mahila	(448)		..	1	..	..	..	..	..	..	..	W,Tw	K	R,W
74	Gidaul	(449)		..	1	..	..	..	..	..	..	..	W,Tw1	K	R,W
75	Kanharia	(450)		..	..	..	..	..	..	..	..	..	W,Tw,R	K	R,W
76	Kanharia Kamat	(451)		..	..	..	..	..	..	..	..	..	W,Tw,R	K	R,W
77	Tilas	(452)		..	..	..	..	..	..	..	..	..	W,Tw	K,T	R,W
78	Hanspur	(453)		..	1	..	..	..	..	..	..	..	W,Tw	K,T	R,W
79	Nalkopa	(454)		..	..	..	..	..	..	..	..	..	W2,Tw2	P,T	R,W
80	Kazipura	(455)		..										*Uninhabited*	
81	Barhat	(456)		..	1	..	..	..	..	..	..	..	W6,Tw2	P,T	R,W
82	Sirmatpur	(457)		..										*Uninhabited*	
83	Sheonagar	(458)		..	..	..	..	..	..	..	..	..	W,Tw	K,T	R,W
84	Chaugharia	(459)		..	..	..	..	..	..	..	..	..	..	K	R
85	Azamnagar	(460)		..	..	4	..	..	..	1	..	..	W38,Tw76,Tk4	K	R
86	Alampur	(461)	*P*	..	1	..	1	..	..	..	1	..	W,Tw,R	K,T	R,W
87	Khopra	(462)		..	2	..	..	..	..	..	..	..	W16,Tw25	K	R,W
88	Rohia	(463)		..	1	..	..	..	..	..	..	..	W5,Tw14	K	R,W
89	Bishunpur	(464)		..										*Uninhabited*	
90	Mahra	(465)		..	1	..	..	..	..	..	..	..	W1,Tw3	K	R,W
91	Balaunda Milik	(466)		..										*Uninhabited*	
92	Belaunda	(467)	*P*	..	1	..	..	..	..	..	..	..	W1,Tw15	K	R,W
93	Belwari	(468)	*P*	..	1	..	..	..	..	..	..	..	Tw6	K	R,W
94	Bhagatpura	(469)		..										*Uninhabited*	
95	Masnadpur	(470)		..	..	..	..	..	..	1	..	..	W,Tw,R	K	R,W
96	Janakpura	(472)		..										*Uninhabited*	
97	Jhaua	(473)		..	..	..	..	..	..	..	..	..	W15,Tw28	K	R,W
98	Khaura	(474)		..	1	..	..	..	..	..	..	..	W,Tw25	K	R,W
99	Chahatpur	(475)		..	..	..	..	..	..	..	..	..	W,Tw21	K	R,W
100	Mahadeobhita	(476)		..										*Uninhabited*	

LAND USE

KATIHAR

Forest (area in acres)	Irrigated (area in acres)					Unirrigated (area in acres)	Culturable waste (area in acres)	Area not available for cultivation (in acres)	Nearest town (distance in km.)	Market day	Remarks	Serial no.
	C	W	Tw	Tk	O							
15	16	17	18	19	20	21	22	23	24	25	26	1
..	..	..	..	..	..	..	..	..	..	..		51
..	..	5.00	1.50	..	..	19.59	..	3.03	Katihar (N.A.)	..		52
..	..	..	..	..	9.00	321.94	..	12.22	Ditto (N.A.)	..		53
..	..	..	..	..	..	163.00	23.48	..	Ditto (32)	..		54
..	..	2.50	..	..	..	104.81	..	32.10	Ditto (32)	..		55
..	..	3.00	..	..	..	81.67	..	24.41	Ditto (30)	..		56
..	..	..	..	..	..	57.01	18.17	25.35	Ditto (N.A.)	..		57
..	..	..	..	..	..	35.69	5.43	7.52	..	..		58
..	..	..	..	..	..	34.14	8.37	9.72	Katihar (N.A.)	..		59
..	..	..	..	..	..	170.34	..	..	Ditto (N.A.)	..		60
..	..	..	..	..	1.00	63.36	7.43	9.74	Ditto (N.A.)	St		61
..	..	..	..	..	..	90.78	20.35	38.75	Ditto (N.A.)	..		62
..	..	..	..	..	..	55.85	3.45	9.73	Ditto (N.A.)	..		63
..	..	..	..	..	..	21.85	5.00	10.03	Ditto (N.A.)	..		64
..	..	..	..	..	..	..	..	..	..	..		65
..	N.A.	N.A.	N.A.	N.A.	N.A.	N.A.	N.A.	N.A.	Katihar (N.A.)	..		66
..	..	..	..	..	..	27.49	32.75	35.37	Ditto (N.A.)	..		67
..	..	..	..	..	..	88.63	2.00	3.77	Ditto (N.A.)	..	N22,T1	68
..	..	..	..	..	..	220.56	..	..	Ditto (N.A.)	S,W,F	N5	69
..	..	..	..	..	..	57.94	3.05	5.25	Ditto (N.A.)	M	N25	70
..	..	..	..	..	..	256.22	..	..	Ditto (N.A.)	..	N2	71
..	N.A.	N.A.	N.A.	N.A.	N.A.	N.A.	N.A.	N.A.	Ditto (N.A.)	..	N1	72
..	N.A.	N.A.	N.A.	N.A.	N.A.	N.A.	N.A.	N.A.	Ditto (N.A.)	..	N1	73
..	..	..	..	..	..	112.04	0.42	117.98	Ditto (36)	..		74
..	..	..	2.00	..	4.30	265.00	..	454.15	..	..		75
..	..	..	..	..	12.00	60.00	..	73.58	..	..		76
..	..	..	..	..	4.50	296.29	..	180.21	..	..		77
..	..	..	..	..	2.50	63.62	..	49.88	..	..		78
..	..	..	0.75	..	1.25	177.01	1.07	31.84	..	..		79
..	..	..	..	..	..	11.86	..	2.22	..	..		80
..	..	..	1.75	..	4.50	176.65	1.15	31.78	..	..		81
..	..	..	..	..	..	65 30	..	40.74	..	..		82
..	..	..	..	..	2.60	85.40	..	38.22	..	..		83
..	..	..	..	..	..	40.00	1.00	1.32	Katihar (N.A.)	..		84
..	..	5.00	6.00	2.00	135.00	350.00	10.00	92.00	Ditto (29)	Th,St	N11	85
..	..	5.00	2.30	..	15.00	188.00	..	168.05	Ditto (30)	T	N13,C2	86
..	..	..	5.75	..	13.65	170 67	4.34	24.52	Ditto (27)	..		87
..	..	..	2.40	..	9.15	253 29	1.58	30.40	Ditto (32)	W		88
..	..	..	7.25	..	9.30	106.36	..	52.85	..	..		89
..	..	..	..	..	..	245.75	1.31	115.30	Katihar (30)	..		90
..	..	..	..	..	..	34 89	..	10.00	..	..		91
..	..	1.25	..	..	2.15	325 22	0.63	425.40	Katihar (36)	..		92
..	..	..	..	..	3.15	217 37	2.97	255.72	..	..		93
..	..	..	..	..	..	64 00	..	12.49	..	..		94
..	N.A.	N.A	N.A.	M.A.	N.A.	N.A.	N.A.	N.A.	Katihar (N.A.)	..		95
..	..	..	..	..	..	88.81	..	63.56	..	..		96
..	..	..	..	2.00	4.49	523.65	8.24	515.30	..	W		97
..	..	..	..	..	1.30	152.96	2.57	17.03	..	..		98
..	..	..	..	..	..	123.90	..	46.85	..	..		99
..	..	..	5.75	..	..	46 31	..	7.15	..	..		100

DEVELOPMENT BLOCK—AZAMNAGAR

AMENITIES AND

SUBDIVISION

Serial no.	Name of village with Thana no.			Educational					Medical				Drinking water	Communication	Staple food
				P	M	H	C	O	H	F	C	O			
1	2			3	4	5	6	7	8	9	10	11	12	13	14
	REVENUE THANA—KADWA—*contd.*														
101	Lashkarbari	(477)		..	1	..	..	..	..	..	..	..	W10,Tw10	K	R,W
102	Ghordah	(478)		..	1	..	..	..	..	..	1	..	W3,Tw2	K	R,W
103	Harnagar	(479)		..	..	..	..	..	..	..	..	..	W14,Tw11	K	..
104	Garaila	(480)		..	1	..	..	..	..	..	..	..	W6,Tw7	K	R,W
105	Arihana	(481)		..	..	1	..	..	..	..	..	..	W40,Tw19	K	R,W
106	Maniknagar	(482)		..	..	..	..	..	..	..	..	..	W5,Tw3	K	R,W
107	Repaili	(483)		..	..	..	..	..	..	..	..	..	W1,Tw	K	R,W
108	Lalgaon	(484)		..	..	..	..	..	..	..	..	..	W3,Tw2	K	R,W
109	Jankinagar	(505)		..	..	..	..	..	..	..	..	..	W5,Tw8	K	R,W
110	Mehdibari	(506)		..	..	..	..	..	..	..	..	..	W4,Tw6	K	R,W
111	Halimpur Belrahi	(507)		..	1	..	..	..	..	..	..	..	W8,Tw5	K	R,W
112	Gosainpur	(508)		..	1	..	..	..	..	..	..	..	W7,Tw4	..	R,W
113	Bansbari	(509)		..	..	..	..	..	..	..	..	..	W,Tw	..	R,W
114	Sitalpur	(510)		..	1	..	..	..	..	..	..	1	W14,Tw13	K	R,W
115	Nagar	(511)		..	1	..	..	..	..	..	..	..	W4,Tw10	K	R,W
116	Baghwabari	(512)		..	..	..	..	..	..	..	..	..	Tw1	K	R,W
117	Gachh Baliatha	(513)		..										*Uninhabited*	
118	Singhaul	(514)		..	..	..	..	..	..	..	..	..	W7,Tw6,Tk3	K	R,W
119	Aulia	(515)		..	1	..	..	..	..	..	..	..	W4,Tw8	K	R,W
120	Baghar Arazi	(516)		..										*Uninhabited*	
121	Garhbadhuwa	(517)		..	..	..	..	..	..	..	..	..	W,Tw,R	K	R,W
122	Garhbainan	(518)		..	..	..	..	..	..	..	..	..	W12,Tw10,Tk12	K	R,W
123	Garh Kamat	(519)		..										*Uninhabited*	
124	Garura	(520)		..	..	..	..	..	..	..	..	..	W,Tw,R	R	R,W
125	Bairia	(521)		..	..	..	..	..	..	..	..	..	W,Tw,R	R	R,W
126	Solkandha	(522)		..	..	..	..	..	..	..	..	..	W,Tw,R	R	R,W
127	Siktia	(523)	*P*	..	1	1	..	..	..	..	..	..	W,Tw,R	R	R,W
128	Paikpara	(524)		..	1	..	..	..	..	..	..	..	W,Tw,R	..	R,W
129	Sisabari	(525)		..	1	..	..	..	..	..	..	..	W,Tw	K	R,W
130	Murbatpur	(526)		..	1	..	..	..	..	..	..	..	W6,Tw5,Tk2,R	K	R,W
131	Chaulhar Milik	(527)		..	..	..	..	..	..	..	..	..	W2	K	R
132	Chaulhar	(528)		..	2	..	..	..	1	..	..	..	W36,Tw56,Tk3,R	K	R,W
133	Marhi	(529)		..	1	..	..	..	..	..	..	..	W5,Tw21,Tk3	K	R,W
134	Balsama	(530)		..	..	..	..	..	..	..	..	..	W19,Tw6	K	R,W
135	Dahania	(531)		..	1	..	..	..	..	..	..	..	W6,Tw4	..	R,W
136	Kamalpur	(532)		..	1	..	..	..	..	..	..	..	W1,Tw3,O	..	R
137	Rasidpur	(533)		..	..	..	..	..	..	..	..	..	W2	K	R,W
138	Kamalpur	(534)		..										*Uninhabited*	
139	Paikbahan	(535)		..	..	..	..	..	..	..	..	..	W22,Tw7	K	R,W
140	Murtazapur	(536)		..	..	..	..	..	..	..	..	..	W2,Tw3	T	R,W
141	Barwari	(537)	*P*	..	1	..	..	..	..	..	..	..	W4,Tw9	T	R,W
142	Jhilipara	(538)		..	..	..	..	..	..	..	..	..	W,Tw	K	R,W
143	Gopalpur	(539)		..										*Uninhabited*	
144	Palsa	(540)		..	1	..	..	..	..	..	..	..	W,Tw	K	R,W
145	Dhena	(541)	*P*	..	..	1	..	..	..	..	..	..	W,Tw	K	R,W
146	Batasimal Milik	(542)		..										*Uninhabited*	
147	Batasimal	(543)		..	..	..	..	..	..	..	..	..	N.A.	..	..
148	Kelabari	(544)	*P*	..	..	..	..	..	1	..	..	..	W8	K	R,W
149	Bagchhalla	(545)		..	..	..	..	..	..	..	..	..	W,Tw	K	R,W
150	Khangawan	(546)		..	1	..	..	..	..	..	..	..	W,Tw	K	R,W

LAND USE

KATIHAR

Forest (area in acres)	Irrigated (area in acres)					Unirrigated (area in acres)	Culturable waste (area in acres)	Area not available for cultivation (in acres)	Nearest town (distance in km.)		Market day	Remarks	Serial no.
	C	W	Tw	Tk	O								
15	16	17	18	19	20	21	22	23	24		25	26	1
..	..	..	.	..	..	148.86	0.54	15.40	..		..		101
..	..	..	..	..	..	205.99	0.48	17.52	..		M		102
..	..	..	..	..	..	244.05	3.89	24.30	..		..		103
..	..	..	..	..	2.15	252.62	4.43	112.07	..		..		104
..	..	..	4.15	5.33	9.20	644.21	8.05	74.90	..		..	T1	105
..	..	..	2.33	..	..	254.73	2.85	15.30	..		..		106
..	..	..	..	..	..	107.52	..	2.15	..		..		107
..	..	..	..	..	..	73.99	..	17.20	..		..		108
..	..	..	..	..	5.33	422.09	4.83	178.83	..		..		109
..	..	..	..	..	..	257.07	0.27	17.20	..		..		110
0.50	..	13.40	5.60	4.60	4.40	467.50	36.40	27.60	Katihar	(22)	..		111
..	..	1.50	2.50	3.00	1.00	192.00	4.00	4.05	Ditto	(21)	..		112
..	..	1.00	2.00	..	..	21.00	4.06	2.00	..		..		113
15.00	..	5.00	6.50	10.00	5.50	809.00	30.09	26.00	Katihar	(21)	W		114
12.00	..	5.50	4 50	10.00	15.00	419.00	20.50	14.50	Ditto	(21)	..		115
..	..	1.00	1.50	..	1.00	12.50	1.20	1.00	Ditto	(21)	..		116
..	..	..	..	..	..	34.60	3.40	3.27	..		..		117
..	..	..	..	..	..	886.63	47.41	..	Katihar	(21)	..		118
..	..	..	..	..	..	244.60	1.42	137.40	Katihar	(N.A.)	..	N1	119
..	..	..	..	..	..	16.66	10.15	23.91	..		..		120
..	..	..	2.50	..	5.50	382.00	8.00	3.37	Katihar	(N.A.)	..		121
..	..	..	..	..	..	..	114.72	..	..		..		122
2.00	..	2.50	4.00	3.50	10.00	70.20	10.50	4.09	..		..		123
5.00	..	4.50	2.50	10.00	4.00	189.50	7.80	2.16	..		..		124
10.00	..	3.00	6.50	6.00	10.00	451.45	26.00	30.00	Katihar	(15)	W		125
..	..	2.00	3.00	..	5.00	385.05	25.00	50.28	Ditto	(14)	..		126
..	..	..	5.00	..	..	5.00	12.50	40.38	Katihar	(15)	W	N1	127
..	..	..	1.50	4.00	2.50	42.00	2.81	3.00	Ditto	(15)	..		128
..	..	..	..	..	..	152.87	49.44	11.71	Ditto	(31)	..		129
..	..	..	0.75	..	..	586.93	9.66	50.61	Ditto	(27)	..		130
..	..	..	0.75	2.50	1.25	113.52	1.07	2.90	Ditto	(30)	..		131
..	..	1.75	2.00	3.50	4.75	1,263.44	12.96	88.06	Ditto	(29)	S		132
..	..	..	1.50	..	2.75	398.56	8.06	88.12	Ditto	(25)	..	N3	133
..	..	..	1.75	..	3.50	183.27	0.30	18.40	..		..		134
..	..	..	2.50	..	3.50	250.88	2.16	44.02	Katihar	(30)	..		135
..	..	0.75	1.00	2.50	5.50	452.77	0.10	42.70	..		..		136
..	..	..	..	..	1.25	73.93	..	15.48	..		..		137
..	..	..	..	..	0.75	17.84	3.94	13.36	..		..		138
..	..	2.15	1.00	..	21.75	790.77	0.96	53.24	Katihar	(30)	F		139
..	..	..	0.75	..	0.75	181.38	4.99	16.60	Ditto	(40)	..		140
..	..	..	0.75	..	..	144.39	8.21	26.22	Ditto	(40)	..	N3	141
.	..	.	..	..	..	87.85	30.33	6.34	Ditto	(31)	..		142
..	..	..	..	..	..	70.93	25.28	3.91	..		..		143
..	..	..	..	..	20.00	684.25	239.82	10.51	Katihar	(30)	..		144
..	..	..	..	..	10.00	400.51	107.33	10.38	Ditto	(35)	M	N1	145
	..	..	..	..	4.00	40.00	1.76	..	..		..		146
	..	..	..	..	..	128.98	68.39	12.50	..		..		147
	..	..	..	..	..	172.86	34.33	2.75	Katihar	(26)	..		148
	..	..	..	..	15.00	225.05	40.64	14.75	Ditto	(34)	Th		149
	..	..	..	..	..	355.68	107.19	15.22	Ditto	(26)	..		150

DEVELOPMENT BLOCK—AZAMNAGAR

AMENITIES AND SUBDIVISION

Serial no.	Name of village with Thana no.			Educational					Medical				Drinking water	Communication	Staple food
				P	M	H	C	O	H	F	C	O			
1	2			3	4	5	6	7	8	9	10	11	12	13	14
	REVENUE THANA—KADWA—*contd.*														
151	Asalatganj	(547)		..	..	..	..	..	..	..	..	..	W,Tw	K	R,W
152	Imamnagar	(548)		1	..	..	..	..	..	..	..	..	W4	..	..
153	Hat Baraul	(549)		1	..	..	..	..	..	..	..	..	W,Tw	K	R,W
154	Manharpara	(550)		..	..	..	..	..	..	..	..	..	W,Tw	K	R,W
155	Jokar	(551)		1	..	..	..	..	..	..	..	..	W,Tw	K	R,W
156	Haripal	(552)		..										*Uninhabited*	
157	Bazidpur	(553)		..	..	..	..	..	..	..	..	..	W	K	R,W
158	Bamhangawan	(554)		..	..	..	..	..	..	..	..	..	W,Tw	K	R,W
159	Tengar	(555)		..	..	..	..	..	..	..	..	..	W,Tw	K	R,W
160	Surajpokhar	(556)		..	..	..	..	..	..	..	..	..	W,Tw	K	R,W
161	Pokharia	(557)		..	..	..	..	..	..	..	..	..	W,Tw	K	R,W
162	Marhia	(558)		..	1	..	..	..	..	..	..	..	W,Tw	K	R,W
163	Bathna	(559)		..	..	..	..	..	..	..	..	..	W,Tw	K	R,W
164	Moti Kamat	(560)		..										*Uninhabited*	
165	Damodarpur	(561)		..	..	..	..	..	..	..	..	..	W	K	R
166	Aliharpur	(562)		..										*Uninhabited*	
167	Damodar Chhota Taraf	(563)		..	..	..	..	..	..	..	..	..	W2,Tw2	K	R
168	Mulabari	(564)		..	..	..	..	..	..	..	..	..	W2,Tw1	K	R
169	Kusaul	(565)		..	1	..	..	..	..	..	..	..	W6,Tw1	K	R
170	Kolhan	(566)		..	1	..	..	..	..	..	..	..	W1,Tw5,O,R	K	R
171	Bagh Sari Para	(567)		..										*Uninhabited*	
172	Bati	(568)		..										*Uninhabited*	
173	Baramhaon	(569)		..	..	..	..	..	..	..	..	..	W3,Tw2,R	K	R
174	Hati	(570)		..										*Uninhabited*	
175	Deogaon	(571)		..	1	..	..	..	..	..	..	..	W1,Tw3,O	K	R
176	Lachhmipur	(572)		..	..	..	..	..	..	..	..	..	W3,Tw2	K	R
177	Khuriyal	(573)		..	1	..	..	..	..	..	..	..	W29,Tw19	K	R,W
178	Jalsua	(574)		..	..	..	..	..	..	..	..	..	Tw2,Tk,R,O	K	R
179	Langardhoa	(575)		..										*Uninhabited*	
180	Kharsota	(576)	*P*	..	..	1	..	..	..	..	..	..	W3,Tw	K	R
181	Hansopara	(577)		..	..	..	..	..	..	..	..	..	W1,Tw1,O	K	R
182	Pasol	(578)		..	..	..	..	..	..	..	..	..	W3,Tw3	K	R
183	Khodaganj	(579)		..	..	..	..	..	..	..	..	..	W	..	R
184	Pariharpur	(580)		..	..	.	..	..	..	..	..	..	Tw4,R	K	R
185	Damaipur	(581)		..	1	..	..	..	..	..	..	..	Tw8,R,O	K	R
186	Panka	(582)		..	..	..	..	..	..	..	..	..	Tw4,O	K	R
187	Jajla	(583)		..	1	..	..	..	..	..	..	..	Tw6,O	K	R
188	Raghopur	(584)		..	1	..	..	..	..	..	..	..	N.A.	K	R,W
189	Sihpur	(585)		..	..	..	..	..	..	..	..	..	N.A.	N.A.	N.A.
190	Amarsinghpur	(586)		..	1	..	..	..	..	..	..	..	W90	K	R,W
191	Paharpur	(587)		..	..	..	..	..	..	..	..	..	W,Tw	K	R,W
192	Tetalia	(588)		..	..	..	..	..	..	..	..	..	W,Tw	K	R,W
193	Dhapra	(589)		..	1	..	..	..	..	..	..	..	W,Tw	K	..
194	Nimaul	(590)		..	1	..	..	..	..	..	..	..	W31,Tw13	K	R,W
195	Karar Pokhar	(591)		..	..	..	..	..	..	..	..	..	W,Tw	K	R,W
196	Sisia	(592)		..	..	..	..	..	..	..	..	..	W1,Tw5	K	R,W
197	Jhaua	(593)		..	..	..	..	..	..	..	..	..	Tw4,R	K	R,W
198	Raghaul	(594)		..	1	..	..	..	..	..	..	..	W4,Tw6	K	R,W
199	Daulatabad	(595)		..	..	..	..	..	..	..	..	..	W3	P,T	R,W
200	Radha Nagar	(596)		..	..	..	..	..	..	..	..	..	W2,Tw1,Tk1	K	R,W

LAND USE

KATIHAR

Forest (area in acres)	Irrigated (area in acres)					Unirrigated (area in acres)	Culturable waste (area in acres)	Area not available for cultivation (in acres)	Nearest town (distance in km.)	Market day	Remarks	Serial no.
	O	W	Tw	Tk	O							
15	16	17	18	19	20	21	22	23	24	25	26	1
..	..	..	..	..	..	167.69	79.23	10.25	Katihar (27)	..		151
..	..	..	..	..	20.00	417.44	186.98	19.75	Ditto (26)	..		152
..	..	..	..	..	..	464.28	135.96	10.85	Ditto (29)	..		153
..	..	..	..	..	..	93.44	35.07	3.41	Ditto (29)	..		154
..	..	..	.	..	..	304.11	149.68	18.25	Ditto (29)	..		155
..	..	..	..	..	..	132.87	27.75	4.75	..	..		156
..	..	..	..	..	..	36.60	..	3.14	Katihar (34)	..		157
..	..	..	..	..	..	82.82	50.04	2.25	Ditto (25)	..		158
..	..	..	..	..	..	155.61	24.77	4.75	Ditto (24)	..		159
..	..	..	..	..	..	130.87	54.34	4.80	Ditto (26)	..		160
..	..	..	..	..	..	82.53	26.75	2.25	Ditto (26)	..		161
..	..	..	..	..	..	123.02	22.89	2.25	Ditto (N.A.)	..		162
..	..	..	..	..	..	117.68	67.45	2.25	Ditto (24)	..		163
..	..	..	..	..	..	40.93	1.03	1.05	..	..		164
..	..	..	..	..	2.15	221.44	3.32	32.93	Katihar (33)	..		165
..	..	..	..	..	3.00	49.01	2.52	..	..	..		166
..	..	..	..	..	0.84	83.03	2.55	11.42	Katihar (33)	..		167
..	..	1.15	0.40	..	15.42	77.85	6.02	14.08	Ditto (32)	..		168
..	..	..	0.25	..	9.86	349.13	5.22	11.63	Ditto (32)	..		169
..	..	..	1.52	..	19.14	134.49	6.59	18.75	Ditto (34)	..	M1	170
..	..	..	..	..	..	69.47	..	5.19	..	..		171
..	..	..	..	..	..	98.81	..	4.04	..	..		172
..	..	1.00	0.62	..	11.75	334.06	11.17	62.13	Katihar (35)	..		173
..	..	..	..	..	1.58	21.15	2.09	1.09	..	..		174
..	..	..	0.85	..	1.35	724.60	36.72	78.59	Katihar (36)	..		175
..	..	..	0.25	..	..	30.38	0.96	5.15	Ditto (36)	..		176
..	..	..	2.85	..	35.50	1,360.55	41.45	266.07	..	M,F		177
..	..	..	..	..	..	112.50	2.14	10.25	Katihar (36)	..		178
..	..	..	..	..	..	21.62	..	1.40	..	..		179
..	..	..	0.85	..	..	60.41	2.20	61.37	Katihar (36)	..	N1	180
..	..	..	0.35	..	5.17	185.98	2.32	10.17	Ditto (38)	..		181
..	..	1.55	1.50	..	6.34	232.26	4.39	48.84	Ditto (16)	..		182
..	..	..	..	..	..	6.74	10.79	1.60	Ditto (26)	..		183
..	..	..	..	..	3.50	334.95	2.14	98.12	Ditto (24)	..		184
..	..	3.54	1.12	..	..	614.69	4.18	64.47	Ditto (26)	..		185
..	..	..	1.45	..	..	50.36	1.35	9.34	Ditto (27)	..		186
..	..	..	0.75	..	..	191.20	1.45	11.56	Ditto (27)	..		187
..	..	..	..	..	..	100.00	70.00	100.00	..	..		188
..	..	..	1.10	..	2.50	42.72	1.13	22.14	..	..		189
..	..	23.45	6.32	..	4.25	1,154.43	9.25	116.76	Katihar (N.A.)	..		190
..	..	..	..	..	1.00	92.00	15.00	86.02	..	..		191
..	..	..	..	..	2.00	137.00	39.00	35.34	..	..		192
..	..	..	1.00	..	15.00	186.00	57.00	86.62	..	..		193
..	..	..	2.00	..	14.00	196.13	63.00	170.53	..	W		194
..	..	..	2.00	..	4.00	13.08	7.46	25.60	..	..		195
..	..	..	..	..	..	178.00	20.00	63.39	..	..		196
..	..	..	1.25	..	5.00	474.97	16.85	58.60	Katihar (45)	..		197
..	..	..	..	..	6.00	175.29	10.71	64.61	..	..		198
..	..	..	0.75	5.75	2.75	875.72	0.22	51.32	..	..		199
..	..	..	..	..	..	132.74	1.15	14.40	..	..		200

DEVELOPMENT BLOCK—AZAMNAGAR

AMENITIES AND

SUBDIVISION

Serial no.	Name of village with Thana no.			Educational					Medical				Drinking water	Communication	Staple food
				P	M	H	C	O	H	F	C	O			
1	2			3	4	5	6	7	8	9	10	11	12	13	14
	REVENUE THANA—KADWA—*concld.*														
201	Raskola	(597)		..										*Uninhabited*	
202	Ballipara	(598)		..	..	..	..	..	..	..	..	..	W4,Tw2	K	R,W
203	Athela	(599)		..										*Uninhabited*	
204	Budhelmani	(600)		..	..	..	..	..	..	..	..	..	W,Tw	K	R,W
205	Gachh	(601)		..	1	..	..	..	..	..	..	..	W,Tw	K	R,W
206	Panchkohania	(602)		..	..	..	..	..	..	..	..	..	W3,Tw2	K	R,W
207	Nepra	(603)		..	1	..	..	..	..	..	..	..	W,Tw	K	R,W
208	Nanania	(604)		..	..	..	..	..	..	..	..	..	W23,Tw4	K	R,W
209	Dhokaria	(605)		..	..	..	..	..	..	..	..	..	W,Tw	K	R,W
210	Chandpur	(606)		..	..	..	..	..	..	..	..	..	W,Tw	K	R,W
211	Gahilbari	(607)		..	..	..	..	..	..	..	..	..	W,Tw	K	R,W
212	Kohrabari	(608)		..	1	..	..	..	..	..	1	..	W,Tw	K	R,W
213	Sitalmani	(609)	*P*	..	..	1	..	..	..	..	1	..	W,Tw	K	R,W
214	Sitalmani	(610)		..	..	..	..	..	..	..	..	..	W,Tw	K	R,W
215	Maheshpur	(611)		..	..	..	..	..	..	..	..	..	W,Tw	K	R,W
216	Fatehpur	(612)		..	1	..	..	..	..	..	..	..	W,Tw	K	R,W
217	Nimaul	(613)		..	1	..	..	..	..	..	..	..	W,Tw	K	R,W
218	Bari Pokhar	(614)		..	..	..	..	..	..	..	..	..	W4,Tw6	K	R,W
219	Jalki	(615)	*P*	..	..	1	..	..	..	..	..	..	W26,Tw32,R	K	R,W
220	Basgaon	(616)		..	1	..	..	..	..	..	..	..	W7,Tw3,R	K	R,W
221	Gojhwat	(617)		..	1	..	..	..	..	..	..	..	W14,Tw8	K	R,W
222	Mahadipara	(618)		..	..	..	..	..	..	..	..	..	W,Tw,Tk	K	R,W
223	Tajkhand	(619)		..	..	..	..	..	..	..	..	..	W9,Tw	K	R,W
224	Haripur	(620)		..										*Uninhabited*	
225	Samaikol	(621)		..	..	..	..	..	..	..	..	..	W2, Tw2	K	R,W
226	Nazirpur	(622)		..										*Uninhabited*	
227	Nazirpur	(623)		..										*Uninhabited*	
228	Ratania Khurd	(624)		..										*Uninhabited*	
229	Dhamaikol	(625)		..	1	..	..	..	..	..	..	..	W,Tw	K	R,W
230	Chhamna	(626)		..	1	..	..	..	..	..	..	..	W,Tw	K	R,W
231	Gaighatta	(627)		..	1	..	..	..	1	..	..	..	W3,Tw2	..	R,W
232	Kodhoul	(628)		..	..	..	..	..	..	..	..	..	W7,Tw3	K	R
233	Bartabari	(629)		..	..	..	..	..	..	..	..	..	W,Tw	K	R,W
234	Shamsherpur	(631)		..										*Uninhabited*	
	Total			..	68	14	2	2	2	4	1	4	1	..	..	..

NOTE : 1. Number of villages having Electricity—Nil

2. Number of villages having Post Office—11

3. Number of villages having Post and Telegraph Office—Nil

4. Number of villages having Telephone connection—1

LAND USE

KATIHAR

Forest (area in acres)	Irrigated (area in acres)					Unirrigated (area in acres)	Culturable waste (area in acres)	Area not available for cultivation (in acres)	Nearest town (distance in km.)		Market day	Remarks	Serial no.
	O	W	Tw	Tk	O								
15	16	17	18	19	20	21	22	23	24		25	26	1
..	..	..	..	..	..	124.66	1.19	6.24	..		..		201
..	..	..	1.15	..	1.50	159.45	4.60	20.43	..		..		202
..	..	..	..	..	..	90.00	25.00	12.12	..		..		203
..	..	..	..	..	..	149.00	10.00	50.19	Katihar	(N.A.)	..		204
..	..	..	1.00	..	..	56.00	15.00	58.75	..		..		205
..	..	..	1.00	..	12.00	58.12	27.02	69.89	..		..	N1	206
..	..	1.00	1.00	..	..	191.00	94.00	123.19	..		..		207
..	..	..	2.00	..	3.00	198.00	106.69	106.46	..		..		208
..	..	..	..	..	..	161.00	8.00	49.68	Katihar	(N.A.)	..		209
..	..	..	..	..	..	217.00	22.00	234.00	Ditto	(N.A.)	..		210
..	..	..	..	..	1.00	101.00	15.00	111.69	..		..		211
..	..	..	25.00	..	2.00	22.00	4.00	18.74	Katihar	(N.A.)	St	T1	212
..	..	..	1.00	..	..	68.00	9.00	51.51	Ditto	(36)	S	N1	213
..	..	..	1.00	..	..	55.00	16.00	36.49	Ditto	(36)	..		214
..	..	..	2.00	..	8.00	315.00	72.00	266.49	Ditto	(22)	F		215
..	..	..	..	2.00	12.00	511.00	175.00	282.34	..		Th		216
..	..	1.00	10.00	2.00	22.00	243.00	22.00	229.12	..		St		217
..	..	..	1.00	..	6.00	93.00	20.00	60.53	Katihar	(44)	..		218
..	..	..	2.00	..	5.00	1,040.00	20.00	40.00	..		Th	N1	219
..	..	..	..	..	25.00	..	5.27	16.02	..		..		220
..	..	..	2.00	..	..	324.00	9.00	25.00	Katihar	(36)	..		221
..	..	..	..	..	..	92.00	15.00	50.75	..		..		222
..	..	..	..	..	5.77	166.95	8.14	20.14	Katihar	(36)	..		223
..	..	..	..	..	..	22.87	..	1.52	..		..		224
..	..	..	..	..	..	319.36	5.77	22.35	Katihar	(36)	..		225
..	..	..	..	..	2.00	9.00	2.00	5.50	..		..		226
..	..	..	..	..	..	17.38	4.62	25.78	..		..		227
..	..	..	2.00	..	..	17.06	1.50	0.50	..		..		228
..	..	..	..	..	2.00	56.00	21.00	47.02	Katihar	(36)	..		229
..	..	..	1.00	..	2.00	184.00	11.00	109.55	Ditto	(36)	W		230
..	..	2.00	12.00	5.00	..	481.00	105.00	152.33	..		S,F		231
..	..	25.70	3.13	..	5.44	388.90	15.92	51.76	Katihar	(26)	..		232
..	..	..	..	..	..	150.00	17.00	110.76	Ditto	(N.A.)	..		233
..	..	..	..	..	..	37.00	0.52	..	..		..		234
620.74	..	215.19	381.21	90.78	901.15	42,746.01	4,196.51	10,142.87	..		..		

Serial no.	Name of village with Thana no.			Educational					Medical				Drinking water	Communication	Staple food
				P	M	H	C	O	H	F	C	O			
1	2			3	4	5	6	7	8	9	10	11	12	13	14
	REVENUE THANA—KATIHAR—*concld.*														
1	Jafar Ganj	(78)	..											*Uninhabited*	
2	Naya Tola	(208)	..	..	..	..	..	..	..	..	..	..	W11,Tw3	K	R
3	Dewa Lachhmipur	(209)	..	1	1	..	..	..	..	..	..	..	W13,Tw10	K	R
4	Dumaria	(210)	..	1	..	..	..	..	..	..	..	..	W17,Tw5	K	R
5	Bhornathi	(211)	..	2	..	..	..	..	..	..	..	..	W15,Tw5	K	R
6	Baida	(212)	..	1	..	..	..	..	..	..	..	1	W28,Tw10	K	R
7	Rosnamal	(213) *P*	..	..	..	..	..	..	..	..	..	..	W6,Tw2	K	R
8	Dakra	(214)	..	..	..	..	..	..	..	..	..	..	W,Tw	K	R
9	Dilli Diwanganj	(223) *P*	..	1	1	..	..	..	1	..	..	..	W22,Tw17	K	R
10	Dakra	(224)	..	1	..	..	..	..	..	..	..	..	W1,Tw,R	K,R	R,W
11	Chilhania	(225)	..											*Uninhabited*	
12	Singhia	(226)	..	1	..	..	..	..	..	..	..	..	W15,Tw2	R	R,M
13	Dakra English	(227)	..	1	1	..	..	..	..	..	..	..	W40,Tw7	R	R,W
14	Lakhanpur	(228)	..	2	..	..	..	1	..	..	..	..	W20,Tw7	R	R,W
15	Jamra	(229)	..	1	..	..	..	..	..	..	..	..	W12,Tw4	..	R,W
16	Belgachhi	(230)	..	1	..	..	..	..	..	..	..	..	W13,Tw5	R	R,W
17	Kobala Milik	(231)	..	..	..	..	..	..	..	..	..	..	W15,Tw2	K	R,W
18	Raghunathpur	(232)	..	1	..	..	..	..	..	..	..	..	W25,Tw2	K	R,W
19	Dilawarpur	(233)	..	1	..	..	..	..	..	..	1	..	W39,Tw8	K	R,W
20	Bairia	(234) *P*	..	..	1	..	..	..	..	..	..	..	W106,Tw12	K	R,W
21	Balrampur	(235)	..	1	..	..	..	..	..	..	..	..	W38,Tw2	K	R,W
22	Paranpur	(236)	..	1	..	..	..	..	..	..	..	..	W18,Tw4	K	R,W
23	Kishunpur	(237) *P*	..	4	1	1	..	..	1	..	..	..	W,Tw	K	R,W
24	Gauripur	(238)	..	1	..	..	..	..	..	..	..	..	W10,Tw3	..	R,W
25	Gobindnagar	(239)	..											*Uninhabited*	
26	Balua Ghatti	(240)	..	1	..	..	..	..	..	..	..	..	W,Tw	K	R,W
27	Harnarainpur	(242)	..	..	..	..	..	..	..	..	..	..	W	K	R,W
28	Jangli Tal English	(252)	..	2	..	..	..	..	..	..	..	..	W27,Tw5,Tk	K,R	R,W
29	Murela	(339)	..											*Uninhabited*	
30	Sakari Gali *urf* Kala Diara	(341)	..											*Uninhabited*	
31	Basantpur	(342)	..											*Uninhabited*	
32	Ramnagar	(343)	..	..	..	..	..	..	..	..	..	..	W,Tw	K	R,W
33	Bhagwanpur	(344)	..	3	..	..	..	..	..	..	..	..	W,Tw	K,T	R,W
34	Untmari	(345)	..											*Uninhabited*	
35	Nandgaon Kala Daira	(346)	..	1	..	..	..	..	..	..	..	..	W,Tw	K	R,W
36	Karimullahpur	(347) *P*	..	4	..	..	..	..	..	..	..	..	W376,Tw25	K	R,W
37	Ahmadabad	(348) *P*	..	6	2	1	..		1		..	..	W,Tw,R	K,R	R,W
38	Gobindpur	(349) *P*	..	2	..	..	..	..	1	..	..	..	W,Tw	K,R	R,W
39	Bathna	(350)	..	1	..	..	..	..	..	..	..	..	W,Tw	K	R,W
40	Bhawanipur	(351)	..	1	..	..	..	..	..	..	..	..	W5,Tw12,R	K,R	R,W
41	Jhula	(352)	..	1	..	..	..	..	..	..	..	..	W4,Tw10	K,R	R
42	Sundri	(353)	..											*Uninhabited*	
43	Kalinagar	(356)	..	2	..	..	..	..	..	..	..	..	W,Tw	K,R	R,W
44	Durgapur *urf* Lachhmipur	(357) *P*	..	1	1	..	..	..	..	..	1	..	W,Tw	K,R	R,W
45	Bhawanipur	(358)	..	2	..	..	..	..	..	..	..	..	W,Tw	K	R,W
46	Bangalpara	(359)	..	..	..	..	..	..	..	..	..	..	W,Tw	K	R,W
47	Chaukia Paharpur	(360) *P*	..	2	..	..	..	..	..	..	..	..	W,Tw	K	R,W
48	Par Diara	(361) *P*	..	5	1	..	..	..	..	..	..	..	W,Tw,R	K,R	R,W
49	Kishunpur	(362)	..	..	..	..	..	..	..	..	..	..	W	K	R,W
50	River Block	(363)	..											*Uninhabited*	
51	Gadai Maharajpur	N.A.	..	..	..	..	..	..	..	..	..	..	..	..	..
		Total	..	**56**	**9**	**2**	..	**1**	**4**	..	**2**	**1**	..	..	..

NOTE : 1. Number of villages having Electricity—Nil
2. Number of villages having Post Office—10
3. Number of villages having Post and Telegraph Office—Nil
4. Number of villages having Telephone connection—Nil

LAND USE

KATIHAR

Forest (area in acres)	Irrigated (area in acres)					Unirrigated (area in acres)	Culturable waste (area in acres)	Area not available for cultivation (in acres)	Nearest town (distance in km.)		Market day	Remarks	Serial no.
	C	W	Tw	Tk	O								
15	16	17	18	19	20	21	22	23	24		25	26	1
N.A.	..	..	..	..	..	..	N.A.	..	..		..		1
..	..	..	..	5.15	5.16	60.97	11.12	21.67	Katihar	(27)	..	N3	2
..	..	..	..	10.21	16.62	381.91	38.12	95.47	Ditto	(29)	..		3
..	..	..	..	10.31	5.10	55.55	6.25	15.62	Ditto	(26)	..		4
..	..	..	..	10.04	5.10	191.01	10.02	36.58	Ditto	(N.A.)	..		5
..	..	..	..	25.32	9.30	417.94	49.62	192.45	Ditto	(24)	..		6
..	..	..	..	10.34	4.30	147.75	16.49	41.55	Ditto	(30)	..		7
..	..	..	..	1.15	..	35.83	15.82	9.75	Ditto	(24)	..		8
..	..	..	..	35.10	46.30	455.20	209.45	344.20	Ditto	(33)	W	N4	9
..	..	..	..	10.42	4.50	302.50	51.25	163.00	Ditto	(32)	..		10
..	..	..	..	..	1.31	124.06	5.26	19.00	..		..		11
..	..	..	..	..	0.61	335.84	25.65	78.72	Katihar	(30)	..		12
..	..	..	..	..	..	172.62	1.08	32.30	Ditto	(30)	..		13
..	..	..	..	..	182.90	639.51	41.05	335.16	Ditto	(38)	..		14
..	..	..	..	..	23.64	740.30	49.26	881.41	Ditto	(33)	..		15
..	..	..	..	..	84.55	1,080.00	42.05	291.17	Ditto	(35)	..		16
..	..	..	..	..	1.90	116.96	1.03	8.56	Ditto	(40)	..		17
..	..	..	..	..	2.61	105.84	1.50	12.05	Ditto	(40)	T,S		18
..	..	..	..	..	..	0.06	..	27.00	Ditto	(40)	F		19
..	..	..	..	..	52.64	1,193.13	3.90	71.82	Ditto	(40)	M,W,Th,S	N2	20
..	..	..	..	..	..	640.55	19.10	54.15	Ditto	(35)	..		21
..	..	..	..	..	..	90.87	1.08	8.05	Ditto	(35)	..		22
..	..	..	..	..	..	1,730.03	33.12	630.50	Ditto	(40)	T,S,Th,F,S	N1	23
..	..	..	..	..	8.71	551.82	40.33	148.00	Ditto	(33)	..		24
..	..	..	..	..	..	150.74	16.00	90.00	..		..		25
..	..	..	..	..	..	515.48	..	235.17	Katihar	(40)	..		26
..	..	..	..	..	..	110.97	..	70.15	Ditto	(40)	..		27
18.27	..	..	3.11	95.89	119.55	2,136.11	710.26	376.75	Ditto	(35)	..		28
..	..	..	..	..	..	..	..	550.50	..		..		29
..	..	..	..	..	..	..	..	1,696.00	..		..		30
..	..	..	..	..	..	500.48	..	540.52	..		..		31
..	..	..	..	..	..	150.46	..	120.54	Katihar	(40)	..		32
..	..	..	..	..	..	1,102.76	.	388.00	Ditto	(N.A.)	..		33
..	..	..	..	..	..	..	..	157.82	..		..		34
..	..	..	..	..	..	577.96	..	1,530.20	Katihar	(51)	..		35
..	..	..	..	..	8.40	374 58	18.05	235.60	Ditto	(40)	M,Th	N2	36
..	..	..	..	34.67	..	2,784 21	..	1,106.77	Sahebganj	(12)	Daily	N4,T1,C1	37
..	..	..	..	26.34	..	1,299 30	..	426.24	Ditto	(12)	..		38
..	..	..	..	20.35	..	314 02	3.17	25.71	Katihar	(33)	..		39
..	..	..	..	10.38	1.00	206 25	32.54	25.57	Ditto	(30)	F		40
..	..	..	1.30	18.50	1.10	219.36	15.43	34.97	Ditto	(33)	..		41
..	..	..	..	1.75	..	19.03	0.14	..	.		..		42
..	..	..	..	..	..	450.96	12.00	97.96	Katihar	(50)	..		43
..	..	..	..	..	..	990 45	21.76	136.79	Ditto	(50)	F,S,W	N1	44
..	..	..	..	..	..	740.30	30.00	110.00	Ditto	(48)	..		45
..	..	..	..	..	..	276 85	27.81	46.60	Ditto	(50)	..		46
..	..	..	..	..	..	1,449 36	83.87	124.13	Ditto	(50)	M,Th,S		47
..	..	..	..	..	5.25	1,011 40	..	154 35	Ditto	(52)	F		48
..	..	..	..	..	..	485 38	7.44	24 58	Ditto	(48)	..		49
..	..	..	..	..	..	400.33	..	321.12	..		..		50
..	..	..	..	..	9.46	87.10	9.00	79.00	..		..		51
18.27	..	..	4.41	325.92	600.01	25,924.10	1,660.02	12,223.22	..		..		

DEVELOPMENT BLOCK—ARARIA

AMENITIES AND

SUBDIVISION

Serial no.	Name of village with Thana no.			Educational					Medical				Drinking water	Communication	Staple food
				P	M	H	C	O	H	F	C	O			
1	2			3	4	5	6	7	8	9	10	11	12	13	14
	REVENUE THANA—ARARIA														
1	Pokharia	(151)		1	..	..	..	..	..	..	..	..	W,Tw	N.A.	R,W
2	Bahgi	(152)		1	..	..	..	..	..	..	..	..	W9,Tw14	K	R,W
3	Madanpur	(153)		6	1	1	..	..	..	..	..	..	W101,Tw123	K	R,W
4	Bochi	(154)		2	..	..	..	..	..	..	..	..	W29,Tw50	K	R,W
5	Gamharia	(155)		1	..	..	..	..	..	..	..	..	W2,Tw9	K	R,W
6	Kasaila Gachh Garha Bhag Kasaila	(156)		1	..	..	..	..	..	..	..	..	W16,Tw22	K	R,W
7	Sahasmal	(157)		2	..	..	..	..	..	..	..	..	W17,Tw50	K	R,W
8	Tarauna	(158)		5	2	1	..	..	..	..	..	..	W,Tw	N.A.	R,W
9	Phulbari	(168)		1	..	..	..	..	..	..	..	..	W12,Tw23	K	R,W
10	Kismat Jamua	(169)		..										*Uninhabited*	
11	Gelhabari	(170)		1	..	..	..	..	..	..	..	..	W3,Tw7	K	R,W
12	Khamgara	(171)		1	..	..	..	..	..	1	1	..	W8,Tw22	K	R,W
13	Jamua	(172)	*P*	1	1	..	..	..	..	..	..	..	W32,Tw43	K	R,W
14	Saranpur	(178)		1	1	..	..	..	..	..	..	..	W29,Tw21	K	R,W
15	Dabhara Jagir	(179)		..	..	..	..	..	..	..	..	..	W2,Tw3	..	R,W
16	Dabhra	(180)	*P*	..	..	..	..	..	..	..	..	..	W11,Tw8	K	R,W
17	Tarabari	(181)		1	..	..	..	..	..	..	..	..	W12,Tw31	K	R,W
18	Jitwarpur	(183)		1	..	1	..	..	..	..	..	..	W12,Tw38	K	R,W
19	Bhagpuraini	(184)		..	..	..	..	..	..	..	..	..	W4,Tw3	K	R,W
20	Pategna	(185)		1	1	..	..	..	1	..	..	..	W10,Tw10	K	R,W
21	Kismat Khawaspur	(186)		..	..	..	..	1	..	..	..	..	W3,Tw17	K	R,W
22	Saguna	(187)		1	..	..	..	..	..	..	..	..	W3,Tw13	K	R,W
23	Baturbari	(188)	*P*	3	1	..	..	..	..	..	..	..	W83,Tw118	K	R,W
24	Chanrarni	(189)		1	..	..	..	..	..	..	..	..	W11,Tw11	K	R,W
25	Metan	(190)		1	..	..	..	..	..	..	..	..	W7,Tw1	K	R,W
26	Jhamta	(191)		2	..	..	..	..	..	..	..	..	W10,Tw15	K	R,W
27	Mahisakol	(192)		1	..	..	..	..	..	..	..	..	W15,Tw20	K	R,W
28	Bansbari	(193)	*P*	2	1	..	..	..	..	..	..	..	W53,Tw67	K	R,W
29	Samda	(194)		..	..	..	..	..	..	..	..	..	W6,Tw25	K	W,R
30	Murbala	(195)		..	..	..	..	..	..	..	..	..	W6,Tw15	K,P	R,W
31	Haria	(196)		2	..	..	..	..	..	..	..	..	W21,Tw57	P,K	R,W
32	Bhagmohabbat	(200)		1	..	..	..	..	..	..	..	..	W5;Tw6	K	R,W
33	Majkuri	(201)		1	..	..	..	..	..	..	..	..	W26,Tw32	K	R,W
34	Rajokhar	(202)		..	..	..	..	..	..	..	..	..	W7,Tw13	K	R,W
35	Hyatpur	(203)	*P*	3	..	..	..	..	..	..	..	..	W35,Tw46	K	R,W
36	Hasanpur	(204)		..	..	..	..	..	..	..	..	..	W4,Tw6	K	R,W
37	Itahra	(205)	*E*	..	..	..	..	..	..	..	..	..	N.A.	K	R,W
38	Basantpur	(206)		3	..	..	..	..	..	..	..	..	W54,Tw116	K	R,W
39	Bara Kamat Chistipur	(207)		..	..	..	..	..	..	..	..	..	W6,Tw20	K,P	R,W
40	Rampur Mohanpur	(208)		7	..	..	..	..	..	..	..	..	W125,Tw90	K	R,W
41	Bhagsadullah Gachhkola	(209)		..	..	..	..	..	..	..	..	..	W3	..	R,W
42	Salaigrh	(210)		1	..	..	..	..	..	..	..	..	W13,Tw11	K	R,W
43	Raugdaha	(211)		..	..	..	..	..	..	..	..	..	Tw1	K	R,W
44	Kharhar	(212)		..	..	..	..	..	..	..	..	..	W1,Tw8	K	R,W
45	Farasat	(213)		2	..	..	..	..	..	..	1	..	W18,Tw21,Tk1,R	K	R,W
46	Araria	(214/1)	*P*	1	1	..	..	..	..	..	..	..	W89,Tw109	K,P	R,W
47	Azmatpur	(215/1)		1	..	..	..	..	..	..	..	..	W17,Tw10	K	R,W
48	Belbari	(216)		..	..	..	..	..	..	..	..	..	W10,Tw11	K	R,W
49	Milik	(217)		..	..	..	..	..	..	..	..	..	N.A.	..	..
50	Kochgawan	(282)		1	..	..	..	..	..	..	..	..	W10,Tw21	K	R,W

LAND USE

ARARIA

Forest (area in acres)	Irrigated (area in acres) C	W	Tw	Tk	O	Unirrigated (area in acres)	Culturable waste (area in acres)	Area not available for cultivation (in acres)	Nearest town (distance in km.)		Market day	Remarks	Serial no.
15	16	17	18	19	20	21	22	23	24		25	26	1
..	..	..	..	..	..	505.40	5.90	57.30	Araria	(12)	..		1
..	..	..	..	..	..	892.66	60.12	121.05	Ditto	(10)	..		2
..	..	..	..	..	238.31	3,122.77	9.76	296.17	Ditto	(9)	..	N12	3
..	..	..	..	..	..	1,424.64	..	100.80	Ditto	(8)	..		4
..	..	..	..	..	32.75	217.65	..	15.00	Ditto	(9)	..		5
..	..	..	..	..	24.90	355.95	..	46.38	Ditto	(9)	..		6
3.72	..	..	5.00	..	..	2,160.90	16.14	522.06	Ditto	(20)	..	T2,M1	7
..	..	..	103.07	..	25.00	2,530.09	21.71	780.23	Ditto	(21)	..	N1,T3,M1	8
..	..	..	..	..	5.25	567.93	100.20	141.00	Ditto	(24)	..	N1	9
..	..	..	..	..	..	116.88	114.04	69.09	..		..		10
..	..	..	..	..	32.60	136.72	19.02	48.16	Araria	(18)	..		11
..	..	..	12.59	..	41.30	561.97	15.29	15.85	Ditto	(21)	..	N2,T1,C1	12
..	..	..	..	..	20.40	720.79	198.10	175.98	Ditto	(26)	..		13
..	..	..	..	..	10.00	930.11	26.93	125.36	Ditto	(27)	..	N1	14
..	..	..	..	..	10.30	55.03	4.74	2.93	Ditto	(26)	..		15
..	..	..	..	..	27.50	690.91	82.81	54.43	Ditto	(26)	..		16
..	..	..	38.41	..	42.41	749.42	123.84	50.69	Ditto	(24)	..		17
..	..	..	..	..	40.00	798.54	131.72	514.54	Ditto	(17)	W,S,O	N1,T2	18
..	..	..	20.00	..	15.00	299.44	..	80.13	Ditto	(26)	..		19
..	..	..	..	..	10.00	921.04	2.64	117.39	Ditto	(16)	..	N1	20
..	..	..	..	..	5.80	87.16	25.22	30.35	Ditto	(15)	T,F		21
..	..	..	..	..	10.00	1,571.19	83.76	604.24	Ditto	(17)	..		22
..	..	..	..	..	..	1,507.52	18.42	727.40	Ditto	(12)	M,Th		23
..	..	..	..	..	..	360.00	..	62.89	..		..		24
..	..	..	..	..	1.44	189.71	..	13.33	..		..		25
..	..	..	..	..	3.77	383.62	15.72	45.81	Araria	(11)	..		26
..	..	..	..	..	4.86	1,344.60	5.47	212.20	Ditto	(10)	..		27
..	..	..	2.47	..	..	2,699.94	7.95	680.10	Ditto	(9)	M,Th		28
..	..	..	..	..	..	155.67	0.05	7.43	Ditto	(8)	..		29
64.00	41.88	..	..	..	..	450.03	103.96	64.91	Ditto	(6)	..		30
456.00	69.05	..	..	..	..	2,065.94	142.35	216.88	Ditto	(5)	..		31
..	33.00	..	46.31	..	..	570.93	130.54	78.54	Ditto	(3)	..		32
..	147.37	..	20.60	..	..	471.02	13.52	37.00	Ditto	(2)	..		33
..	73.10	..	..	..	..	250.00	60.51	62.00	Ditto	(3)	..		34
..	98.56	..	..	..	..	1,257.57	109.07	75.24	Ditto	(10)	..	N10	35
..	15.51	..	3.00	..	..	276.62	29.00	35.88	Ditto	(2)	..		36
..	..	..	7.29	..	..	492.54	67.36	83.17	Ditto	(3)	..		37
5.76	..	..	45.00	..	..	3,947.42	743.66	45.00	Ditto	(3)	..	N1,T1	38
..	15.97	..	..	..	..	223.36	11.16	32 50	Ditto	(4)	..		39
..	..	..	..	..	54.04	2,966.19	105.04	452.35	Ditto	(5)	S,Th		40
..	..	..	..	..	..	240.91	..	20.48	Ditto	(8)	..		41
..	..	..	..	..	..	267.57	20.68	55 05	Ditto	(8)	..		42
..	..	..	..	..	..	53.87	15.24	7.28	Ditto	(7)	..		43
..	..	..	..	..	..	394.76	21.56	20.85	Ditto	(7)	..		44
..	..	..	..	..	..	751.68	65.72	131.06	Ditto	(10)	..	N2,T2	45
..	..	..	..	..	15.30	1,114 66	380.15	315.40	Ditto	(8)	F,M		46
..	..	..	..	..	..	216 83	29.12	35.61	Ditto	(3)	..		47
..	..	..	5.00	..	..	317.48	13.40	30.09	Ditto	(5)	..		48
..	..	..	..	..	..	20 57	.	1.92	Ditto	(8)	..		49
..	166.45	..	..	..	..	809.01	91.82	273.21	Ditto	(14)	M,F		50

DEVELOPMENT BLOCK—ARARIA

AMENITIES AND SUBDIVISION

Serial no.	Name of village with Thana no.			Educational					Medical				Drinking water	Communication	Staple food
				P	M	H	C	O	H	F	O	O			
1	2			3	4	5	6	7	8	9	10	11	12	13	14
	REVENUE THANA—ARARIA—*contd.*														
51	Lahtora	(283)		..	..	..	..	1	..	..	..	..	W5,Tw35	P,K,T	R,W
52	Bishunpur	(284)		..	..	..	..	..	..	..	..	..	W1	K	R,W
53	Lodipur	(285)		..	..	..	..	..	..	..	..	..	W5,Tw16,Tk1	K	R,W
54	Kusiargaon	(286)		..	1	..	..	..	..	..	..	..	W15,Tw33	K,P,T	R,W
55	Azamnagar	(287)		..	..	..	..	..	..	..	..	..	W5,Tw32	K,P,T	R,W
56	Diari	(288)		..	1	1	..	1	..	..	..	..	W25,Tw22	K	R,W
57	Majgawan	(296)		..	2	..	..	..	..	..	..	..	W43,Tw31	K	R,W
58	Belwa	(297)		..	4	..	..	..	..	..	..	..	W44,Tw53	K	R,W
59	Bairgachhi	(300)		..	..	..	..	..	..	..	..	..	..	..	..
60	Surjapur	(301)		..	1	..	..	..	..	..	..	..	W2,Tw3	K	R,W
61	Sisauna	(303)		..	1	..	..	..	..	..	..	..	W20,Tw33	K	R,W
62	Gaigari	(304)	*P*	..	2	1	..	..	..	..	..	..	W53,Tw49	K	R,W
63	Rampur Kudarkatti	(305)		..	4	..	..	..	..	..	..	..	W33,Tw53	K,P	R,W
64	Lahna	(306)		..	1	..	..	..	..	..	..	..	W6,Tw9	K,T	R,W
65	Bochi	(307)		..	..	..	..	..	..	..	..	..	W12,Tw20	K,T	R,W
66	Chanderdai	(308)	*P*	..	1	1	..	..	..	..	1	..	W28,Tw29	K	R,W
67	Kamaldaha	(309)		..	5	..	..	..	..	..	..	..	W36,Tw37	K	R,W
68	Bangawan	(310)		..	1	..	..	..	..	..	..	..	W43,Tw65	K	R,W
69	Chikni	(311)		..	3	..	..	..	..	..	..	..	W35,Tw70	K	R,W
70	Dhakia	(312)		..	1	..	..	..	..	..	..	..	W9,Tw9	K	R,W
71	Paiktola	(313)	*P*	..	..	1	..	..	..	..	..	..	W72,Tw70	..	R,W
72	Deoria	(314)		..	1	..	..	..	..	..	..	..	W19,Tw31	K	R
73	Gainrha	(315)	*P*	..	..	..	..	1	..	..	..	..	W58,Tw76	K	R,W
74	Mirzapur	(316)		..	1	..	..	..	..	..	..	..	W5,Tw12	K	R,W
75	Tirhutbita	(317)		..	..	..	..	..	..	..	..	..	W1,Tw7	K	R,W
76	Domai	(318)		..										*Uninhabited*	
77	Sandalpur	(319)		..	1	..	..	..	..	..	..	..	W34,Tw33	K	R,W
78	Chatar	(320)		..	..	..	..	1	..	..	..	..	W8,Tw21	K	R,W
79	Tirhutbita	(321)		..	1	..	..	..	..	..	..	..	W3,Tw11	K	R,W
80	Lohtora	(322)	*E*	..	1	..	..	..	..	..	..	..	W4,Tw18	K,P,T	R,W
81	Ghorakhal	(323)		..										*Uninhabited*	
		Total		..	94	13	3	..	5	1	1	3	..	..	..	..

Note : 1. Number of villages having Electricity—2

2. Number of villages having Post Office—10

3. Number of villages having Post and Telegraph Office—Nil

4. Number of village having Telephone connection—Nil

LAND USE

ARARIA

Forest (area in acres)	Irrigated (area in acres)					Unirrigated (area in acres)	Culturable waste (area in acres)	Area not available for cultivation (in acres)	Nearest town (distance in km.)		Market day	Remarks	Serial no.
	C	W	Tw	Tk	O								
15	16	17	18	19	20	21	22	23	24		25	26	1
..	103.22	..	..	..	..	197.14	110.59	61.35	Araria	(15)	T,F		51
..	..	..	..	..	..	37.21	..	2.09	Ditto	(12)	..		52
..	25.12	..	..	..	..	490.91	15.35	24.62	Ditto	(12)	..		53
240.18	194.39	..	..	..	..	925.88	41.32	202.41	Ditto	(12)	..		54
130.37	114.60	..	..	..	..	250.77	95.36	60.88	Ditto	(9)	S,Th		55
..	375.66	..	..	..	..	1,320.61	359.66	454.38	Ditto	(12)	F,St	N3	56
..	475.69	..	..	..	..	728.00	30.04	296.45	Ditto	(11)	..		57
..	334.56	..	..	..	..	1,699.30	144.99	546.55	Ditto	(N.A.)	..	T1,C1	58
..	..	..	15.00	..	..	493.93	44.52	66.94	Ditto	(5)	..		59
..	..	..	..	..	..	130.98	5.47	23.27	Ditto	(7)	..		60
..	247.92	..	..	..	..	568.87	54.23	109.40	Ditto	(2)	..	N10	61
..	353.78	..	..	..	..	685.91	90.30	107.58	Ditto	(5)	..	N8	62
..	473.50	..	..	..	..	2,173.79	210.17	447.85	Ditto	(6)	St	T1	63
5.32	88.61	0.50	..	..	..	909.74	6.05	260.35	Ditto	(N.A.)	..		64
..	..	0.35	..	..	..	278.86	1.10	70.91	Ditto	(N.A.)	..		65
..	50.58	..	..	..	..	1,168.16	91.74	94.20	Ditto	(10)	M,Th	N4	66
3.10	206.70	1.11	..	..	..	785.88	11.10	271.37	Ditto	(9)	W,St		67
14.24	..	0.95	..	7.43	..	1,863.82	56.39	645.65	Ditto	(16)	W,St	T3	68
4.80	246.44	1.82	..	..	..	1,426.51	21.63	538.64	Ditto	(12)	..		69
..	118.86	..	..	..	..	515.72	15.35	102.07	Ditto	(12)	..		70
..	126.15	..	..	..	..	1,200.73	61.91	327.84	Ditto	(15)	S,T,W,F	T1	71
..	103.37	0.85	..	..	5.50	1,246.27	17.34	502.35	Ditto	(18)	M,F		72
..	176.42	..	..	..	..	1,210.76	150.12	450.33	..		T,St	N1,T1	73
..	81.55	..	..	..	..	178.15	3.89	28.62	Araria	(15)	..		74
..	..	..	..	..	..	254.60	..	10.76	Ditto	(12)	..		75
..	..	..	..	..	..	193.41	25.50	87.45	..		..		76
..	58.04	..	..	..	..	634.37	122.44	291.51	Jalalgarh	(6)	..		77
..	201.09	..	..	..	..	494.73	131.15	289.03	Araria	(15)	..		78
..	..	..	..	..	..	288.75	3.08	19.95	Ditto	(12)	..		79
..	18.07	..	..	..	..	552.66	112.72	240.44	Ditto	(12)	S,W		80
..	102.18	..	..	..	..	268.02	..	25.84	..		..		8
927.49	4,937.39	5.58	323.74	7.43	676.43	66,391.65	5,276.92	14,453.79	..		..		

DEVELOPMENT BLOCK—RANIGANJ

AMENITIES AND SUBDIVISION

Serial no.	Name of village with Thana no.			Educational					Medical				Drinking water	Communication	Staple food
				P	M	H	C	O	H	F	C	O			
1	2			3	4	5	6	7	8	9	10	11	12	13	14
	REVENUE THANA—RANIGANJ														
1	Bhagphasia	(1)	..											*Uninhabited*	
2	Bistaria	(2)	*P*	4	..	..	..	3	..	..	..	..	W,Tw	K,P	R,W
3	Raghopur	(3)	..	1	..	..	..	..	..	..	..	..	W11,Tw28	K,C	R,W
4	Bishunpur	(4)	*P*	..	..	..	..	..	..	..	..	..	W10,Tw15	K	R,W
5	Banbhag	(5)	..											*Uninhabited*	
6	Permanpur	(6)	..	1	..	..	..	..	..	..	..	..	N.A.	K	R,W
7	Hingna	(7)	..	1	..	..	..	..	..	..	..	..	W19,Tw20	K	R,W
8	Bholapur	(8)	..											*Uninhabited*	
9	Kopari	(9)	..	1	..	..	..	..	..	..	..	..	W17,Tw24,Tk4	K,C	R,W
10	Lachhmipur	(10)	..	1	1	..	..	..	..	..	..	..	W14,Tw10	K,P	R,W
11	Kharhat	(11)	..	1	1	..	..	..	..	..	..	..	W35,Tw26	K,C	R,W
12	Naraenpur	(12)	..	1	..	..	..	..	..	..	..	..	W19,Tw6,Tk2	K,C	R
13	Basgara	(13)	..	..	..	..	..	..	..	..	..	..	W1,Tw3	K	R,W
14	Dhaniain	(14)	..	..	..	..	..	..	..	..	..	..	W	K	R
15	Ahmadpur Pahi	(15)	..	1	..	..	..	..	..	..	..	..	W6,Tw1	K	R,W
16	Kadma	(16)	..	2	..	..	..	..	..	..	..	..	W,Tw	K	R
17	Matiari	(17)	..	1	..	.	..	..	..	..	..	..	W,Tw	K,P	R
18	Hirdepur	(18)	..	1	..	..	..	..	..	..	..	..	W,Tw	K,P	R
19	Dhama	(19)	..	1	..	..	..	..	..	..	..	..	W,Tw	K,P,T	R
20	Raghunathpur	(20)	..	1	..	..	..	..	..	..	..	..	W12,Tw14	K	R,W
21	Sanjhaili	(21)	..	1	..	..	..	..	..	..	..	..	W,Tw	K	R,W
22	Rupauli	(22)	..	1	..	..	..	..	..	..	..	..	W73,Tw6	P	R,W
23	Garha	(23)	..	1	..	..	..	..	..	..	..	..	W10,Tw4	K	R,W
24	Chhatiauna	(24)	..	1	.	..	..	..	..	..	..	..	W,Tw	K	R
25	Bitauna	(25)	..	1	..	..	..	..	..	..	..	..	W33,Tw20	K	R,W
26	Rahua	(26)	..	2	..	..	..	..	..	..	..	..	W,Tw	K	R,W
27	Mahsaili Gidhwas	(27)	..	..	..	..	..	..	..	..	..	..	W25,Tw10	K,P	R,W
28	Mahsaili	(28)	..	2	..	..	..	..	..	..	..	..	W,Tw	K	R
29	Rajbaili	(29)	..	1	..	..	..	..	..	..	..	..	W,Tw	K	R,W
30	Darha Bita	(30)	..											*Uninhabited*	
31	Harpur	(31)	..	1	..	..	..	..	..	..	..	..	W,Tw	K	R
32	Sakraili	(32)	..	..	..	..	..	..	..	..	..	..	W,Tw	K	R
33	Daria Rai	(33)	..	1	..	..	..	..	..	..	..	..	W,Tw	K	R
34	Mirzapur	(34)	*P*	3	..	..	..	..	..	..	..	..	W,Tw	K	R
35	Binodpur	(35)	..	..	..	..	..	..	..	..	..	..	W,Tw	K	R
36	Nanarpur	(36)	..	1	1	..	..	..	..	..	..	..	W,Tw	K	R
37	Mirzapur	(37)	..	..	..	..	..	..	..	..	..	..	W,Tw	K	R
38	Deothal	(38)	..	..	..	..	..	..	..	..	..	..	W,Tw	K	R
39	Ghaghri	(39)	..	1	..	..	..	..	..	..	..	..	W,Tw	K	R
40	Kumhra	(40)	..	1	1	..	..	..	..	..	..	..	W,Tw	K	R
41	Karahia	(41)	..	..	..	..	..	..	..	..	..	..	W,Tw	K	R
42	Mohni	(42)	..	2	..	..	..	..	..	..	..	..	W4,Tk2,R	K	R
43	Bharaili	(43)	..	..	..	..	..	..	..	..	..	..	W,Tw	K	R
44	Dhobinia	(44)	..	1	..	..	..	..	..	..	..	..	W,Tw	K	R
45	Karankia	(45)	..	1	..	..	..	..	..	..	..	..	Tw	K	R,W
46	Saidpur	(46)	..	..	..	..	..	..	..	..	..	..	W,Tw	K	R, M
47	Latahri	(47)	.	..	..	..	..	..	..	..	..	..	Tw	K	R
48	Dumra	(48)	..	1	..	..	..	..	..	..	..	..	Tw	..	R
49	Belwa	(49)	..	.	..	..	..	..	..	..	..	..	Tw,R	K	R, M
50	Ikra	(50)	..	1	..	..	..	..	..	..	..	..	N.A.	K	R, M

LAND USE

ARARIA

Forest (area in acres)	Irrigated (area in acres) C	W	Tw	Tk	O	Unirrigated (area in acres)	Culturable waste (area in acres)	Area not available for cultivation (in acres)	Nearest town (distance in km.)	Market day	Remarks	Serial no.
15	16	17	18	19	20	21	22	23	24	25	26	1
..	..	..	..	..	..	114.00	6.00	19.00	..	..		1
..	606.06	..	..	..	40.45	3,491.94	1.00	613.18	Forbesganj (19)	T,F	N1,T5,C2	2
..	479.78	..	..	..	..	246.53	..	203.11	Ditto (N.A.)	..		3
..	991.80	..	..	..	..	1,148.20	..	621.14	Ditto (18)	S,Th		4
..	..	..	..	..	..	429.00	..	..	..	..		5
..	361.45	..	..	..	..	2,033.48	22.77	200.25	Forbesganj (12)	M,F	T1	6
..	116.43	..	..	..	..	568.20	1.00	140.10	Ditto (18)	..		7
..	15.00	..	..	..	..	184.04	..	10.32	..	..		8
1.72	216.00	..	..	..	..	900.95	1.95	9.40	Araria (6)	..		9
..	40.00	..	2.00	..	..	211.17	3.83	31.91	Ditto (17)	..		10
2.43	195.00	..	36.31	..	..	559.02	5.72	64.74	Ditto (1)	..	T1,M1	11
..	133.41	..	..	..	..	398.05	3.04	34.17	Ditto (6)	..		12
..	..	20.00	..	..	5.00	64.44	..	13.44	Ditto (6)	..		13
..	..	5.00	..	..	..	720.80	..	34.15	Ditto (8)	..		14
..	..	2.00	..	..	..	530.00	..	8.00	Ditto (10)	..		15
..	570.00	..	..	..	..	120.00	10.10	5.17	Ditto (10)	..	N1	16
..	580.00	..	..	..	..	111.76	15.37	70.87	Ditto (9)	W,St	N1	17
..	406.00	..	..	..	..	147.04	8.66	35.30	Ditto (10)	..	N1	18
..	605.00	..	..	..	..	307.07	22.45	87.68	Ditto (9)	M,Th	..	19
..	135.00	..	..	..	..	429.26	..	70.44	Ditto (N.A.)	..		20
..	114.00	..	..	..	..	114.11	..	20.89	Ditto (8)	..		21
..	267.23	..	..	..	..	173.21	10.11	60.45	Ditto (8)	S,W	N2	22
..	50.35	..	..	..	..	381.85	14.66	62.71	Ditto (8)	..		23
..	374.25	..	..	..	..	569.21	10.14	67.40	Ditto (5)	M,Th		24
..	302.16	..	..	..	21.00	313.65	4.10	90.38	Ditto (8)	..	T1	25
..	235.00	..	..	..	..	668.46	18.80	62.30	Ditto (8)	..		26
..	19.50	..	..	..	3.92	459.01	1.75	10.71	Ditto (8)	..		27
..	313.43	..	..	..	..	442.64	17.76	90.10	Ditto (3)	S,Th		28
..	375.00	..	..	..	..	544.83	15.90	220.95	Ditto (18)	..	T2	29
..	..	..	..	..	..	163.61	40.00	..	..	..		30
..	264.45	..	..	..	..	507.20	15.69	60.97	Araria (8)	S,Th	N1	31
2.25	25.42	..	..	..	5.23	104.68	..	7.50	Ditto (N.A.)	..		32
..	..	..	..	..	..	479.14	24.20	35.47	Ditto (12)	..	N1	33
..	..	..	..	..	..	1,001.91	35.00	98.66	Ditto (8)	M,F	N1,M1	34
..	..	..	..	..	..	267.12	7.10	22.20	Ditto (9)	..		35
..	115.00	..	..	..	..	1,322.76	293.50	60.25	Ditto (8)	..	N1	36
..	45.27	..	..	..	..	230.07	41.25	70.06	Ditto (15)	..		37
..	..	..	..	..	..	156.84	5.78	30.18	Ditto (15)	..		38
..	..	..	..	..	..	1,262.14	297.09	135.05	Ditto (15)	S,Th		39
..	..	..	..	..	25.00	300.00	233.13	60.10	Ditto (15)	..	M1	40
..	..	..	..	..	..	312 54	9.31	32.31	Ditto (8)	..		41
..	1,200.00	70.00	..	..	100.00	30 00	230.00	620 00	Ditto (18)	..		42
..	586.63	..	..	..	..	573.77	25.20	61 40	Ditto (15)	..		43
..	314.33	..	..	..	..	15.54	34.30	1.83	Ditto (19)	..		44
..	..	..	..	..	17.20	669.41	20.00	10.39	Ditto (N.A.)	T,F		45
..	..	..	..	..	10.00	495 05	15.20	20.25	Ditto (9)	..		46
..	..	..	..	..	25.52	740 42	31.20	35 00	Ditto (N.A.)	..		47
..	..	..	..	..	45.20	257 76	..	10.20	Ditto (N.A.)	..		48
..	..	..	..	..	..	195 20	..	13 67	Ditto (N.A.)	..		49
..	..	..	..	..	..	308.15	4.00	16.35	Ditto (21)	..		50

DEVELOPMENT BLOCK—RANIGANJ

AMENITIES AND

SUBDIVISION

Serial no.	Name of village with Thana no.			Educational					Medical				Drinking water	Communication	Staple food
				P	M	H	C	O	H	F	C	O			
1	2			3	4	5	6	7	8	9	10	11	12	13	14
	REVENUE THANA—RANIGANJ—*contd.*														
51	Pharkia	(51)	..	1	..	..	..	..	..	..	..		Tw	K	R,W
52	Bausi	(52) P	..	1	..	..	..	..	..	..	..	..	W,Tw	K	R
53	Bhawaninagar	(53)	..	1	1	..	..	..	..	..	..	..	W,Tw	K	R
54	Basaithi	(54)	..	1	..	..	..	..	1	..	..	..	W45,Tw16	K	R,W
55	Basaithi Math	(55)	..	..	..	..	..	..	..	..	..	..	W6,Tw4	K	R,W
56	Gunwanti	(56) P	..	3	1	..	..	..	..	..	..	..	W,Tw	K	R,W
57	Gidhwas	(57) P	..	1	..	..	..	..	..	..	1	..	W19,Tw32	K	R,W
58	Hansa	(58)	..	2	1	1	..	..	..	..	..	..	W25,Tw40	K	R,W
59	Pachera	(59)	..	1	..	..	..	..	..	..	..	..	W19,Tw7	K	R,W
60	Kajra	(60)	..	1	..	..	..	..	..	..	..	..	W,Tw	..	R,W
61	Kamalpur	(61/1)	..	1	..	1	..	..	..	..	..	..	W15,Tw17,Tk1	K,P	R,W
62	Kamalpur	(61/2)	..	..	..	..	..	..	..	..	..	..	W1,Tw8	K	N.A.
63	Rampur	(62)	..	..	..	..	..	..	..	..	..	..	W8,Tw9	K	R,W
64	Belgachhi	(63)	..	..	..	..	..	..	..	..	..	..	W6,Tw7	K	R,W
65	Hasanpur	(64) P,t	..	2	..	1	..	..	3	..	..	..	W,Tw	P	R,W
66	Barbana	(65)	..	1	1	1	..	..	2	..	..	..	W,Tw	P	R,W
67	Lutraha Bari	(66)	..	..	..	..	..	..	..	..	..	..	W1,Tw2	P	R,W
68	Bhorha	(67)	..	2	..	..	..	..	..	..	..	..	W35,Tw150	K	R,W
69	Barhepara	(68)	..	..	..	..	..	..	..	..	..	..	W2,Tw2	K	R,W
70	Indarpur	(69)	..	1	..	..	..	..	..	..	..	..	W,Tw	K,P	R,W
71	Pahasra	(70) P	..	2	..	..	..	..	..	..	..	..	W,Tw	K	R,W
72	Tamghatti	(71) P	..	2	..	..	..	..	..	..	..	..	W8,Tw58	K	R,W
73	Uphrail	(72) P	..	2	..	..	..	..	..	..	..	..	W6,Tw43	K	R
74	Majhua	(73) P	..	2	1	..	..	..	..	..	..	..	W,Tw	K,P	R,M
75	Kohbara Bishunpur	(74)	..	1	..	..	..	..	..	..	..	..	W5,Tw15,Tk1,R	K,P	R,W
76	Kala Balua	(75)	..	..	..	..	..	..	..	..	..	..	W,Tw	K,P	R,W
77	Baijnathpur	(76)	..	1	1	..	..	..	..	..	..	..	W27,Tw73	K,P	R,W
78	Barhara	(77)	..	2	..	..	..	..	..	..	..	..	W,Tw	K	R,W
79	Raniganj	(78)	..	2	..	..	..	..	..	..	..	..	W,Tw	K	R,W
80	Bagulaha	(79)	..	2	..	..	..	..	..	..	..	..	W,Tw	K	R
81	Parsa Hat	(80) P	..	2	1	..	..	..	..	..	..	..	W,Tw	K	R
82	Kharsahi	(86)	..	1	..	..	..	..	..	..	..	..	W37,Tw34	K	R,W
83	Jagta	(87)	..	..	1	..	..	..	..	..	..	..	W39,Tw90,Tk4	K	R,W
84	Belsara	(129) P	..	1	1	1	..	..	..	..	1	..	W,Tw	K	R,W
85	Parihari	(130) P	..	1	..	..	..	..	..	..	..	..	W,Tw	K	R,W
86	Gopalpur	(145)	..	2	1	..	..	..	..	..	..	..	W,Tw	K	R,W
87	Madhepura	(146)	..											*Uninhabited*	
88	Madhpura	(147)	..	1	..	..	..	..	..	..	..	..	W3,Tw11	K	R,M
89	Koskapur	(148) P	..	3	..	..	..	..	..	..	..	..	W132,Tw13,Tk1,R	K, R, C	R,W
		Total	..	68	14	5	..	3	6	..	2	..	..	..	..

Note : 1. Number of villages having Electricity—Nil

2. Number of villages having Post Office—15

3. Number of villages having Post and Telegraph Office—Nil

4. Number of villages having Telephone connection—1

LAND USE

ARARIA

Forest (area in acres)	Irrigated (area in acres)					Unirrigated (area in acres)	Culturable waste (area in acres)	Area not available for cultivation (in acres)	Nearest town (distance in km.)	Market day	Remarks	Serial no.
	C	W	Tw	Tk	O							
15	16	17	18	19	20	21	22	23	24	25	26	1
..	60.50	..	..	..	..	2,530.50	58.00	200.00	Purnea (24)	..	M1,C1	51
..	1,026.85	..	..	..	..	887.05	14.10	130.00	Araria (20)	W,St		52
..	159.00	..	..	..	..	551.10	25.00	70.00	Ditto (7)	T,F	T1	53
..	..	..	..	..	..	2,181.13	21.75	200.24	Ditto (18)	S		54
..	..	..	..	..	68.97	58.29	0.17	9.07	Ditto (18)	..		55
..	414.00	..	..	..	..	868.59	25.10	55.31	Ditto (18)	T,F	M1	56
..	28.68	..	..	..	14.00	580.79	2.25	60.33	Ditto (8)	T,W,Th,St	N1	57
..	665.00	..	..	..	..	2,166.41	600.13	..	Ditto (18)	W,S	N4,T1	58
..	105.50	..	..	..	60.00	365.81	3.71	34.17	Ditto (1)	..		59
..	376.00	..	..	..	..	382.15	..	1.78	Ditto (23)	..	M1	60
..	27.70	..	..	..	..	240.92	4.21	..	..	..		61
..	527.75	..	18.00	..	..	55.20	10.15	4.91	Araria (23)	..		62
..	529.28	..	10.00	..	..	1,038.38	.	400.22	Ditto (23)	..		63
..	176.25	..	4.00	..	..	414.06	4.16	..	Ditto (21)	..		64
..	674.00	..	..	..	..	592.25	44.60	570.82	Forbesganj (24)	Everyday	N25,T5,M2,C3	65
215.26	715.00	..	..	..	..	292.83	33.81	271.30	Ditto (24)	M,Th	N15,T9,M1	66
..	95.26	..	..	..	..	67.71	..	3.19	..	..		67
..	221.15	..	..	..	..	646.42	..	180.23	Araria (21)	S,Th		68
..	105.00	..	..	..	..	296.75	18.06	31.19	Forbesganj (24)	..		69
..	125.00	..	..	..	..	676.57	30.00	8.57	Ditto (28)	M,Th		70
..	1,635.00	..	..	..	..	1,698.16	65.51	410.70	Araria (N.A.)	..	T2	71
..	370.00	..	..	..	..	1,160.00	531.45	..	Ditto (N.A.)	..	N1,T4,C1	72
..	175.00	..	..	..	..	832.00	279.00	50.86	Banmankhi (18)	..	T1	73
..	847.73	..	..	..	..	4,590.16	1,420.51	400.68	Raniganj (6)	M,Th	T3	74
..	457.13	..	..	..	..	168.07	..	80.20	Ditto (9)	..		75
..	790.00	..	3.00	..	11.00	690.18	100.00	10.00	Banmankhi (19)	T,F		76
..	425.00	..	14.00	..	..	1,331.00	..	..	Forbesganj (21)	..		77
..	483.14	..	..	..	..	1,239.95	170.45	70.11	Ditto (27)	..		78
..	71.87	..	..	..	..	100.89	..	133.50	..	..	N2	79
..	625.00	50.00	65.00	230.00	287.00	100.00	22.00	70.00	Raniganj (N.A.)	W,St	N10,T5,C2	80
..	125.00	50.00	65.00	130.00	287.00	1,000.00	22.00	70.00	Raniganj (15)	W,St	N10,T5,C2	81
..	600.00	..	15.00	..	..	1,240.99	176.00	730.00	Forbesganj (28)	..		82
..	500.00	..	..	..	..	490.20	75.00	400.00	Ditto (25)	M,T,F,St	N2,T5,M2,C2	83
..	67.96	..	..	..	..	1,757.03	171.71	765.49	Banmankhi (11)	..	T1	84
..	330.10	..	..	..	..	801.27	127.82	670.82	Ditto (1)	..	N2,T3,C1	85
..	60.45	..	..	..	..	849.69	478.55	79.96	Ditto (6)	..		86
..	..	..	..	..	..	81.81	..	..	..	..		87
..	50.75	..	..	..	..	170.73	13.87	12.16	Banmankhi (3)	..		88
275.48	720.00	..	50.00	..	..	3,181.27	174.29	469.02	Ditto (15)	W,St	N1,T2	89
497.14	**24,419.00**	**197.00**	**282.31**	**860.00**	**1,026.49**	**62,151.54**	**6,280.42**	**11,014.93**	..	..		

DEVELOPMENT BLOCK—BHARGAMA

AMENITIES AND

SUBDIVISION

Serial no.	Name of village with Thana no.			Educational					Medical				Drinking water	Communication	Staple food
				P	M	H	C	O	H	F	C	O			
1	2			3	4	5	6	7	8	9	10	11	12	13	14
	REVENUE THANA—RANIGANJ—*contd.*														
1	Manullahpatti	(81)	*P*	..	6	..	..	..	..	..	..	..	W102,Tw147	K	R
2	Rampur Adi	(82)		..	2	..	..	..	1	..	..	..	W,Tw	K	R
3	Sukela	(83)		..	1	..	..	..	..	..	..	..	W,Tw	..	R
4	Chaura	(84)		..	..	..	..	..	..	..	..	..	Tw5	K	R
5	Bhargaon	(85)	*P*	..	2	1	1	..	1	2	..	..	W,Tw	K	R,W
6	Shaikhpura	(88)		..	1	..	..	..	..	..	..	..	W15,Tw35	K	R,W
7	Simarbani	(89)	*P*	..	2	1	1	..	1	..	..	..	W,Tw	K	R,W
8	Shankarpur	(90)	*P*	..	3	..	..	..	..	..	..	..	W59,Tw86,R,Tk4	K	R
9	Kusmaul	(91)	*P*	..	2	..	..	..	..	..	..	..	W4,Tw17	K	R,W
10	Paranpath Patti	(92)		..	1	..	..	..	..	..	..	..	W7,Tw12	K	R,W
11	Jainagar	(93)	*P*	..	..	1	..	..	..	..	..	..	W7,Tw28	K	R,W
12	Sirsia Hanumanganj	(94)	*P*	..	2	1	1	..	..	..	1	..	W9,Tw56	K	R,W
13	Narhewa Diara	(95)		..	..	..	..	..	..	..	..	..	W6,Tw5	K	R,W
14	Raghunathpur	(96)		..	1	..	..	..	..	..	..	..	W17,Tw27,Tk1	K	R,M
15	Sirsiakalan	(97)	*P*	..	..	1	..	..	..	..	..	..	W53,Tw9	K	R,M
16	Jhumuk Lal Chakla	(98)		..										*Uninhabited*	
17	Dundbahadur Chakla	(99)		..										*Uninhabited*	
18	Bishnupur Bhaiaram	(100)		..	1	..	..	..	..	..	..	..	W42,Tw7	K	R,M
19	Gamharia	(101)		..	..	..	..	..	..	..	..	..	W5	K	R,W
20	Gamharia Milik	(102)		..	..	..	..	..	..	..	..	..	Tw1	K	N.A.
21	Paikpara	(103)	*P*	..	2	1	..	..	1	..	..	..	W30,Tw	K	R,M
22	Khajuri	(104)		..	1	..	..	..	..	..	..	..	W9,Tw15	K,R	R,W
23	Barhmotar Chakla	(105)		..	..	..	..	..	..	..	..	..	Tw1	K	R,W
24	Khajuri Milik	(106)		..	..	..	..	..	..	..	..	..	W1,Tw6	K	R,W
25	Lachmipur *alias* Baghwa	(107)		..	..	..	..	..	..	..	..	..	Tw2	K	R,W
26	Tharuapatti	(108)		..	1	..	..	..	..	..	..	..	W16,Tw36	K	R,M
27	Khutha Baljnath	(109)	*P*	..	1	1	..	..	..	..	..	..	W43,Tw29,Tk2	K	R,M
28	Chiraiya	(110)		..										*Uninhabited*	
29	Birnagar	(111/1)	*P*	..	2	1	1	..	..	..	..	..	W,Tw	K	R
30	Charaiya	(111/2)		..										*Uninhabited*	
31	Birnagar Milik	(111/3)		..										*Uninhabited*	
32	Tengraha	(111/4)		..										*Uninhabited*	
33	Bhatgaon Kamat	(111/5)	*P*	..	..	..	..	..	..	..	..	..	W18,Tw35	K	R,W
34	Chiraiya	(112)		..	1	..	..	..	..	..	..	..	W45,Tw43,Tk3	N.A.	R
35	Nawalganj Pitamber	(113)	*P*	..	..	..	..	..	..	..	..	..	W19,Tw39,Tk4	K	R,W
36	Baija Patti	(114/1)		..	..	..	..	..	..	..	..	..	W26,Tw10	K	R,W
37	Baija Patti	(114/2)		..	..	..	..	..	..	..	..	..	W5,Tw9	K	R,W
38	Agarthappa	(115)		..	1	..	..	..	..	..	..	..	W8	K	R,M
39	Peare Lal Chakla	(116)		..										*Uninhabited*	
40	Mewa Lal Chakla	(117)		..	..	..	..	..	..	..	..	..	W5,Tw4	K	R,M
41	Bisaria	(118/1)		..	1	..	..	..	..	..	..	..	W11,Tw4	K	R
42	Bisariapatti	(118/2)		..	1	..	..	..	..	..	..	..	W9,Tw21	K	R,W
43	Majrahi Chakla	(119)	*P*	..	1	1	1	..	..	..	..	..	W108,Tw78,Tk1	K	R,W
44	Bhargaon	(120)	*P*	..	2	..	..	..	..	..	..	..	W48,Tw32	K	R,M
45	Hatibala	(121)		..	1	..	..	..	..	..	..	..	W18,Tw14,Tk1	K	R,M
46	Dhanesri	(122/1)		..	1	1	..	..	..	..	..	..	W29,Tw53,Tk1	K	R,W
47	Dhanesri	(122/2)		..	1	..	..	..	..	..	..	..	W,Tw	K	R
48	Dhanesri Milik	(123)		..										*Uninhabited*	
49	Tonha Israin	(124)		..	..	..	..	..	..	..	..	..	W3,Tw3	K	R,W
50	Chandni Ghasi	(125)		..	..	..	..	..	..	..	..	..	W1	..	R,W

LAND USE

ARARIA

Forest (area in acres)	Irrigated (area in acres)					Unirrigated (area in acres)	Culturable waste (area in acres)	Area not available for cultivation (in acres)	Nearest town (distance in km.)	Market day	Remarks	Serial no.
	C	W	Tw	Tk	O							
15	16	17	18	19	20	21	22	23	24	25	26	1
..	351.53	..	..	..	..	3,011.79	162.71	590.97	..	..	T1	1
..	179.41	..	..	..	..	1,347.85	15.50	255.24	..	..	N4,T1,C1	2
..	66.03	..	..	..	..	231.24	8.10	28.81	Forbesganj (39)	Th,S		3
..	52.37	..	..	..	..	71.54	6.24	9.85	Banmankhi (19)	..		4
..	156.20	..	..	..	..	2,135.29	5.00	115.33	..	W,St	C2	5
.	226.47	..	..	..	..	1,252.35	125.18	105.06	Forbesganj (21)	..	T5	6
..	198.90	..	..	..	..	1,453.77	137.40	270.18	Ditto (16)	..	N4	7
..	440.92	..	..	..	..	2,556.63	9.50	10.95	Ditto (18)	M,Th		8
..	340.50	..	..	..	50.16	519.84	150.25	210.00	Ditto (33)	..		9
..	25.00	..	..	..	..	20.50	15.50	14.00	Ditto (21)	..		10
..	615.33	..	..	..	105.65	453.62	597.09	94.35	Ditto (36)	..		11
..	582.72	..	..	..	..	983.85	167.04	379.18	Ditto (21)	W,S	N2,T3	12
..	49.63	..	..	..	..	155.69	7.53	21.12	Ditto (21)	..	T1	13
.	1,560.00	..	..	..	..	3,030.09	15.50	385.25	Ditto (36)	M,F	N1	14
..	120.00	..	..	..	..	1,296.88	120.24	69.88	Ditto (47)	..	N1	15
..	..	..	..	..	..	54.40	..	4.60	..	..		16
..	..	..	..	..	..	125.30	..	..	..	..		17
..	..	..	..	..	..	778.54	100.00	92.90	Forbesganj (50)	..		18
..	1.86	..	..	..	..	969.66	11.36	29.12	Banmankhi(N.A.)	..		19
..	..	..	..	..	..	38.75	1.33	4.92	Ditto (N.A.)	..		20
..	1,002.09	..	..	..	..	1,177.14	10.23	90.54	Ditto (N.A.)	W,St	T5,C1	21
..	178.53	..	..	..	..	1,551.63	39.21	384.39	Ditto (34)	T,F		22
..	15.84	..	..	..	..	104.48	10.99	15.69	Ditto (34)	..		23
..	21.50	..	..	..	..	78.71	9.26	14.53	Ditto (20)	..		24
..	..	..	..	..	..	94.79	11.70	11.07	Ditto (20)	..		25
..	75.47	..	..	..	..	260.34	31.54	27.65	Ditto (20)	T,F		26
..	1,500.00	..	..	..	..	516.14	34.37	371.79	Ditto (18)	..		27
..	..	..	..	..	..	53.13	0.37	N.A.	..	..		28
..	446.46	..	..	..	..	857.56	143.87	659.31	Banmankhi (8)	M,Th,F	N2	29
..	..	..	..	..	..	79.24	0.72	..	..	..		30
..	.	..	..	..	..	44.89	0.16	3.92	..	..		31
..	26.73	..	..	..	..	45.32	2.19	..	..	..		32
..	35.12	..	..	..	..	255.95	1.76	33.17	Banmankhi (11)	..	T1,M1,C1	33
..	100.00	..	..	..	..	783.54	18.07	322.12	..	S,W		34
..	50.14	..	..	..	..	399.93	17.16	124.77	Banmankhi (12)	..		35
.	70.24	..	..	..	..	234.22	3.67	36.49	Ditto (16)	T,St		36
..	70.06	..	..	..	..	234.40	3.67	34.87	Ditto (16)	..		37
..	40.00	..	..	..	..	98.70	..	53.48	Ditto (18)	..		38
..	40.16	..	..	..	..	39.69	..	1.15	..	..		39
..	10.00	..	..	..	..	82.00	..	30.17	Banmankhi (16)	..		40
..	335.82	..	..	..	..	1,024.16	220.58	440.97	Murliganj (16)	..		41
..	41 24	..	..	..	..	89.83	3.90	14.01	Banmankhi (12)	S,W		42
..	28 18	..	..	..	..	10.51	23.87	2.44	Purnea (49)	M,T,Th,St,F	N3	43
..	25.50	..	..	..	..	785.39	97.46	176.65	Banmankhi (11)	T,F		44
..	21 84	..	..	..	..	566.05	24.16	154.95	Ditto (18)	..		45
..	100.00	..	..	..	..	850.39	23.47	215.80	Ditto (19)	M,Th,F,T	T1	46
..	134.58	..	..	..	..	130.00	6.16	42.26	Ditto (9)	..	T1	47
..	..	..	..	..	..	159.50	9.51	0.70	..	..		48
..	..	..	..	..	..	278.98	12.01	42.89	..	..		49
..	29.86	..	..	..	..	132.25	0.22	5.56	Banmankhi 16)	..		50

DEVELOPMENT BLOCK—BHARGAMA

AMENITIES AND

SUBDIVISION

Serial no.	Name of village with Thana no.			Educational					Medical				Drinking water	Communication	Staple food
				P	M	H	C	O	H	F	O	O			
1	2			3	4	5	6	7	8	9	10	11	12	13	14
	REVENUE THANA—RANIGANJ—*concld.*														
51	Chandni Ghasi	(126)	..	..	..	..	..	..	..	..	..	..	W2,Tw2	K	R,W
52	Baijupatti Milik	(127)	..	..	..	..	..	..	..	..	..	..	W4,Tw3	K	R,M
53	Chandni Ghasi	(128)	..	..	..	..	..	..	..	..	..	..	W2,Tw6	K	R,W
54	Birnagar Milik	(131)	..											*Uninhabited*	
55	Bhatgaon Chakla	(132)	..	..	..	..	..	..	..	..	..	..	W5,Tw7	K	R,W
56	Lachhmipur	(133)	..	1	..	..	..	..	..	..	..	..	W13,Tw32	K	R,W
57	Jasodapur	(134)	..	1	..	..	..	..	..	..	..	..	W,Tw	K	R,W
58	Hinguapatti	(135/1)	..	..	..	..	..	..	..	..	..	..	..	..	..
59	Hingua Jot	(135/2) *P*	..	..	..	..	..	..	..	..	..	..	W,Tw	K	R,W
60	Hingua Milik	(136)	.											*Uninhabited*	
61	Hingua Milik	(137)	..											*Uninhabited*	
62	Harpur Kalan	(138)	..	1	..	..	..	..	..	..	..	..	W11,Tw16	K	R,W
63	Hingua Chakla	(139)	..											*Uninhabited*	
64	Harpur Chakla Kalan	(140)	..											*Uninhabited*	
65	Gopipur	(141)	..	..	..	..	..	..	..	..	..	..	W9,Tw2	K	R
66	Barmotara	(142)	..	1	..	..	..	..	..	..	1	..	W5,Tw5	K	R,W
67	Barmotara Hingua	(143)	..	..	..	..	..	..	..	..	..	..	W4,Tw3	K	R,W
68	Hingua Milik	(144)	..											*Uninhabited*	
69	Nawalganj Manpur	(149)	..	3	1	..	..	..	..	..	1	..	W8,Tw12	K	R,W
		Total	..	**48**	**11**	**5**	..	..	**4**	**2**	**3**	..	..	..	..

NOTE : 1. Number of villages having Electricity—Nil

2. Number of villages having Post Office—16

3. Number of villages having Post and Telegraph Office—Nil

4. Number of villages having Telephone connection—Nil

LAND USE

ARARIA

Forest (area in acres)	Irrigated (area in acres)					Unirrigated (area in acres)	Culturable waste (area in acres)	Area not available for cultivation (in acres)	Nearest town (distance in km.)	Market day	Remarks	Serial no.
	O	W	Tw	Tk	O							
15	16	17	18	19	20	21	22	23	24	25	26	1
..	52.00	..	..	..	..	100.92	..	..	Banmankhi (13)	..		51
..	17.89	..	..	..	..	52.30	0.22	..	Ditto (16)	W,S		52
..	26.00	..	..	..	..	39.00	10.00	10.35	Ditto (12)	..		53
..	26.81	..	..	..	..	35.86	0.85	..	..	..		54
..	30.00	..	..	..	..	194.12	3.43	23.45	Banmankhi (12)	..		55
..	50.00	..	..	..	..	344.30	9.53	139.17	Ditto (12)	..		56
..	28.61	..	..	..	..	72.26	1.58	11.00	..	..		57
..	94.25	..	..	..	..	312.49	1.42	35.81	..	..		58
..	92.12	..	..	..	..	374.88	14.20	36.80	Banmankhi (8)	W,S		59
..	14.65	..	..	..	..	9.90	..	..	..	..		60
..	25.21	..	..	..	..	23.36	0.38	..	..	..		61
..	150.00	..	..	..	..	947.54	52.45	156.01	Banmankhi (9)	..		62
..	6.12	..	..	..	..	25.40	0.37	..	..	..		63
..	46.88	..	..	..	..	119.84	0.28	..	..	..		64
..	41.11	..	..	..	..	144.31	0.74	16.62	Banmankhi (9)	..		65
..	24.33	..	..	..	..	28.80	..	9.02	Ditto (8)	T,St		66
..	33.28	..	..	..	..	32.15	2.12	10.25	Ditto (9)	..		67
..	11.89	..	..	..	..	36.02	0.09	..	..	..		68
..	205.54	..	..	..	..	102.24	11.68	84.54	Banmankhi (16)	..		69
..	10,342.92	..	..	..	155.81	84,502.13	2,525.09	6,536.07	..	..		

DEVELOPMENT BLOCK—NARPATGANJ

AMENITIES AND

SUBDIVISION

Serial no.	Name of village with Thana no.			Educational					Medical				Drinking water	Communication	Staple food
				P	M	H	C	O	H	F	O	O			
1	2			3	4	5	6	7	8	9	10	11	12	13	14
	REVENUE THANA—FORBESGANJ														
1	Parasi	(143)		2	..	..	..	..	..	..	..	..	W25,Tw62	K,P	R,W
2	Shyamnagar	(167)		1	..	..	..	..	..	..	..	..	W34,Tw24	K,P	R,W
3	Madhubani	(178)		..	..	..	..	..	..	..	..	..	Tw2	..	R
4	Kuchgaon	(179)		1	..	..	..	..	..	..	..	..	W2,Tw3	..	R
5	Pokharia	(180)		..	..	..	..	..	..	..	..	..	Tw1	..	R
6	Goarpuchhri	(181)		..	..	..	..	..	..	..	..	..	Tw1,Tw1	..	R
7	Sonapur	(182)	P	4	1	..	..	..	..	..	..	..	W22,Tw58	K	R
8	Chakorwa	(183)		..	..	..	..	..	..	..	..	..	W19,Tw31	K	R
9	Bhorhar	(184)		1	1	..	..	..	..	..	..	..	W30	K,P	R
10	Nawabganj	(185)	P	1	1	1	..	..	1	..	..	..	W25	P	R
11	Manikpur	(186)	P	1	..	..	..	..	..	..	..	..	W53,Tw13	K,C	R,W
12	Pathraha	(187)		2	..	..	..	..	..	..	..	..	W44,Tw27	K	R,W
13	Ghurna	(188)	P	1	1	..	..	..	..	..	..	..	W11,Tw10	K	R,W
14	Maheshpatti	(189)		..	..	..	..	..	..	..	..	..	W11,Tw7	K	R,W
15	Dombana	(190)		1	..	..	..	..	..	..	..	..	W14,Tw2	K	R,W
16	Basmati	(191)	P	2	1	..	..	..	..	1	1	..	W24,Tw75	K	R
17	Bhairoganj	(192)		1	..	..	..	..	..	..	..	..	W1,Tw15	K	R
18	Bela	(193)	P	2	..	..	..	..	..	..	..	..	W17,Tw65	K	R
19	Jitwarpur	(194)	P	2	..	..	..	..	..	..	..	..	W18,Tw17	K	R,W
20	Kamat Pathraha	(195)		..	..	..	..	..	..	..	..	..	Tw1	K	R
21	Bhawanipur	(196)	P	1	..	..	..	..	..	..	..	..	W26,Tw23	K	R,W
22	Barmotra Arazi	(197)		..	..	..	..	..	..	..	..	..	W1,Tw1	K	R,W
23	Bhadwar	(198)		..	..	..	..	..	..	..	..	..	W2,Tw2	K P	R,W
24	Amrori	(199)		1	..	..	..	..	..	..	..	..	W9,Tw6	..	R,W
25	Tope Nawabganj	(200)		1	..	..	..	..	..	..	..	..	W6,Tw5	P	R,W
26	Lachmipur	(201)		1	..	..	..	..	..	..	..	..	W17,Tw16	P	R,M
27	Dumari	(202)		1	..	..	..	..	..	..	..	..	W15,Tw25	P	R,W
28	Anchra and Hanuman Nagar	(203)	P	..	1	..	..	..	..	..	..	..	W,Tw	P	R
29	Hanuman Nagar	(204)		1	..	..	..	..	..	..	..	..	W,Tw	..	R
30	Dahrahra	(205)		..	..	..	..	..	..	..	..	..	W16,Tw11	K,C	R,W
31	Sahabganj	(206)		1	..	..	..	..	..	..	..	..	W8,Tw12	K,R	R,W
32	Rajganj	(207)		1	..	..	..	..	..	..	..	..	W10,Tw15	K,P	R,W
33	Madhura	(208)	P,t	8	1	1	..	..	1	1	..	2	W,Tw	K,P	R
34	Nathpur	(209/1)	P	4	..	..	..	..	..	..	..	..	W71,Tw35	K,P	R,W
35	Nathpur Arazi	(209/2)		..										*Uninhabited*	
36	Bardaha	(210)		1	..	..	..	..	..	..	..	..	W59,Tw27	K	R,W
37	Barahara	(211)	P	1	..	..	..	..	..	..	..	..	W44,Tw19	K	R,W
38	Demia	(212)		..										*Uninhabited*	
39	Fatehpur Arazi	(213/1)		..										*Uninhabited*	
40	Fatehpur	(213/2)	P	3	1	..	..	..	..	..	..	..	W78,Tw90,Tk5	K,P	R
41	Pothaura	(214)	P	1	..	1	..	..	..	..	1	1	W20,Tw15	K	R,W
42	Kaskapur	(215)		2	..	..	..	..	..	..	1	..	W104,Tw93	K	R,W
43	Khagrah	(216)	P	2	1	..	..	..	..	..	..	..	W45,Tw205	P,K,C	R,W
44	Posdaha	(217)		2	..	..	..	..	..	..	..	..	W12,Tw35	K	R,W
45	Bhanghi	(218)	P	2	1	..	..	..	..	..	..	..	W123,Tw77,Tk1	K,P,C	R,W
46	Barhepara	(219)		6	..	..	..	..	..	..	..	..	W110,Tw182,Tk1	K,P	R,W
47	Dargahiganj	(220)		1	..	..	..	..	..	..	..	..	W18,Tw31	..	R,W
48	Baghua Debiganj	(221)		..	..	..	..	..	..	..	..	..	W19,Tw35	..	R,W
49	Pathraha	(222)		1	..	..	..	..	..	..	..	.	W10,Tw30,Tk1	K,P	R,W
50	Pharhi	(223)		2	..	..	..	..	..	..	..	..	W84,Tw45	K	R,W

LAND USE

ARARIA

Forest (area in acres)	Irrigated (area in acres)					Unirrigated (area in acres)	Culturable waste (area in acres)	Area not available for cultivation (in acres)	Nearest town (distance in km.)	Market day	Remarks	Serial no.
	C	W	Tw	Tk	O							
15	16	17	18	19	20	21	22	23	24	25	26	1
..	371.00	..	..	..	..	1,336.87	41.21	..	Forbesganj (3)	..	N6,T1,M1,C1	1
..	..	..	..	..	..	966.26	2.24	141.06	Ditto (1)	..	N18	2
..	..	..	..	..	..	261.63	1.40	35.85	Ditto (17)	..		3
..	.	..	..	..	..	280.02	2.71	20.00	Ditto (13)	..		4
..	..	..	..	..	..	787.35	10.35	115.00	Ditto (12)	..		5
..	..	..	..	..	..	625.29	10.57	126.15	Ditto (15)	..		6
.	..	..	..	..	..	1,617.40	29.56	403.00	Ditto 110)	S,T,St	N3,T1	7
..	..	..	..	..	..	735.00	1.00	87.00	Ditto (12)	..		8
..	..	..	..	..	..	918.85	330.28	102.10	..	..	N1,T2	9
..	..	..	37.18	..	..	1,319.54	168.64	..	Forbesganj(N.A.)	T,F	N1,T2,M1	10
..	..	..	..	..	..	1,339.58	153.36	192.15	Ditto (21)	..	T1	11
..	..	..	..	..	..	1.234.92	216.63	211.11	Ditto (27)	..		12
..	..	..	..	..	..	1.212.40	39.44	102.50	Ditto (36)	M,F	T1	13
..	..	..	..	..	..	1,263.87	37.05	108.88	Ditto (39)	..		14
..	..	..	..	..	..	275.86	41.92	20.88	Ditto (10)	..		15
..	..	..	..	..	..	1,325.92	41.84	60.03	Birpur (6)	W,St	N10,C1	16
..	..	..	..	..	..	402.70	11.24	128.10	Ditto (6)	..		17
..	..	..	..	..	..	1,976.57	54.90	108.75	Ditto (5)	..		18
..	..	..	..	..	..	1,446.59	29.96	62.10	Forbesganj(N.A.)	..		19
..	..	..	..	..	..	348.56	21.14	..	Ditto (27)	..		20
.	75.13	..	..	..	..	1,278.91	246.88	104.33	Ditto (27)	..		21
..	..	..	..	.	..	67.77	0.26	9.15	..	..		22
..	..	..	..	..	..	1,026.12	1.32	103.63	Forbesganj (27)	..		23
..	..	..	..	..	..	512.29	0.50	31.12	Ditto (20)	..		24
..	..	..	..	..	..	632.96	1.50	15.67	Ditto (20)	..		25
..	..	..	..	..	..	950.32	1.79	125.76	Ditto (N.A.)	..		26
..	482.57	..	..	..	..	873.09	1.43	201.29	Ditto (8)	M,F		27
..	..	..	..	..	..	886.16	0.98	74.64	Ditto (N.A.)	Th,S		28
..	..	..	..	..	..	585.36	14.00	57.90	Ditto (N.A.)	Th,S		29
..	156.18	..	..	..	..	113.83	13.65	33.68	Ditto (20)	..		30
..	223.04	..	..	..	..	364.48	8.73	101.44	Ditto (20)	..		31
..	364.21	..	..	..	..	47.53	4.45	36.10	Ditto (20)	..		32
..	1,819.59	..	..	..	..	2,656.28	71.15	955.76	Ditto (15)	St,W,Th,M		33
..	978.45	..	..	..	..	680.49	52.25	616.68	Ditto (18)	..	T1	34
..	60.09	..	..	..	..	..	..	..	..	..		35
..	660.64	..	..	..	..	1,437 59	74.70	456.73	Forbesganj (21)	..		36
..	780.67	..	..	..	..	1,012.31	21.00	91.31	Ditto (18)	..		37
..	..	..	..	..	..	135.18	..	..	..	..		38
.	35.06	..	..	..	..	..	..	..	..	..		39
..	824.40	..	60.42	..	..	2,378.60	49.30	114.62	Forbesganj (26)	M,Th	N4,T3,N1,	40
..	250.40	..	42.09	..	..	1,396.08	36.65	96.33	.	..	N1,T1,C1	41
..	1,200.00	..	N.A.	..	..	..	..	..	..	St,W	M1,C2	42
..	866.97	..	..	..	..	1,971.79	3.19	216.99	Forbesganj (12)	M,F	T3,M1	43
..	117.31	..	..	..	..	976.24	..	130.31	Ditto (6)	..		44
..	172.29	..	..	..	..	3,166.78	111.81	502.14	Ditto (11)	St,Th	N4,T1,	45
..	555.09	..	..	..	..	4,562.79	363.13	342.15	Ditto (6)	M,Th	N10,T2,M1	46
..	217.25	..	..	..	..	817.51	2.33	..	Ditto (10)	..		47
..	215.29	..	..	..	..	745 82	0.10	86.13	Ditto (12)	F,T		48
..	120.43	..	..	..	..	460.46	..	7.15	Ditto (11)	Th, S		49
..	738.00	..	..	..	..	..	..	..	..	..		50

DEVELOPMENT BLOCK—NARPATGANJ

AMENITIES AND SUBDIVISION

Serial no.	Name of village with Thana no.			Educational					Medical				Drinking water	Communication	Staple food
				P	M	H	C	O	H	F	C	O			
1	2			3	4	5	6	7	8	9	10	11	12	13	14
	REVENUE THANA—NARPATGANJ—*contd.*														
51	Kandhaili	(224)	*P*	..	1	..	..	..	..	..	..	..	..	W,Tw	..	R
52	Khapdeh	(225)		..	2	..	..	..	..	..	..	..	..	W,Tw	..	R
53	Rewahi	(226)		..	2	1	..	..	..	..	..	..	..	W22,Tw28	K,C	R,W
54	Sawaldeh	(227)		..	1	..	..	..	..	..	..	..	..	W28,Tw21	K	R,W
55	Gadhgawan	(229)		..	1	..	..	..	..	..	..	..	..	W	K	R,W
56	Bariarpur	(230)		.	1	..	..	..	..	..	..	..	..	W21,Tw15	..	R,W
57	Garurha Bishunpur	(231)		..	1	..	..	..	..	..	..	..	..	W15,Tw15	..	R,W
58	Tamganj	(232)	*P*	..	4	1	..	..	..	..	..	..	..	W,Tw	K	R
59	Taufir Tamganj	(233)	*P*	..	4	..	..	..	..	..	..	..	..	W,Tw	K	R
60	Gokhulpur	(234)		..	1	..	..	..	..	..	..	..	..	W39,Tw43,Tk1	K	R
61	Ajitnagar	(235)		..	1	..	..	..	..	..	..	..	..	W9,Tw11	K	R
62	Kochgaon	(236)		..	1	..	..	..	..	..	..	..	..	W9,Tw7,Tk1	K	R
63	Belsandi	(237)		..	1	..	..	..	..	..	..	..	..	W6,Tw23,Tk1	K	R
64	Mirdaul	(238)	*P*	..	1	1	..	..	..	..	..	1	..	W68,Tw101	K	R,W
65	Belwa	(239)		..	..	..	..	..	..	..	..	..	..	W20,Tw21	..	R,W
		Total		..	88	13	3	..	..	2	2	4	3	..	..	..

Note : 1. Number of villages having Electricity—Nil

2. Number of villages having Post Office—20

3. Number of villages having Post and Telegraph Office—Nil

4. Number of villages having Telephone connection—1

LAND USE

ARARIA

Forest (area in acres)	Irrigated (area in acres)					Unirrigated (area in acres)	Culturable waste (area in acres)	Area not available for cultivation (in acres)	Nearest town (distance in km.)	Market day	Remarks	Serial no.
	O	W	Tw	Tk	O							
15	16	17	18	19	20	21	22	23	24	25	26	1
..	227.18	..	..	..	..	778.13	151.33	182.53	Forbesganj (11)	..	N1,T2,C1	51
..	197.01	..	..	..	..	1,228.35	65.45	355.74	Ditto (9)	M,Th,St		52
..	95.92	..	..	..	..	1,409.60	98.82	664.30	Ditto (8)	W,S		53
..	103.17	..	..	..	..	786.32	85.50	37.14	Ditto (9)	S,T,St	T1	54
..	456.62	..	..	..	..	256.20	9.72	42.22	Ditto (14)	..		55
..	266.16	..	..	..	..	548.48	2.12	6.00	Ditto (16)	..		56
..	138.98	..	..	..	..	1,451.63	5.11	9.44	Ditto (18)	..	N2,T1,C1	57
..	59.55	..	..	..	..	1,666.83	663.49	246.76	..	..		58
..	..	..	..	116.86	..	1,464.88	21.00	130.10	..	M,Th	T1	59
..	55.94	..	..	..	..	900.75	21.93	75.42	Forbesganj (21)	F,T		60
..	21.07	..	..	..	..	166.26	3.00	0.70	Ditto (27)	..		61
..	53.02	..	..	..	..	305.37	1.79	1.92	Ditto (27)	..		62
..	122.08	..	..	..	..	462.45	5.62	29.37	Ditto (33)	..	T1	63
..	392.49	..	30.00	..	..	2,525.15	46.78	118.47	Ditto (20)	Th,M	N2,T2,C1	64
..	95.00	..	..	..	..	456.00	25.57	21.17	..	..		65
..	13,268.25	..	169.69	116.86	..	63,818.32	3,533.77	8,456.95				

Serial no.	Name of village with Thana no.			Educational					Medical				Drinking water	Communication	Staple food
				P	M	H	C	O	H	F	C	O			
1	2			3	4	5	6	7	8	9	10	11	12	13	14
	REVENUE THANA—FORBESGANJ—*contd.*														
1	Arraha	(1)		1	..	..	..	..	..	..	..	..	W,Tw	K	R,W
2	Lachhmipur	(2)		1	..	..	..	..	..	..	..	..	W8T,w19	K,C	R,W
3	Ganj Bhag	(3)		2	..	..	..	..	..	..	..	..	W14,Tw18	K,R	R,W
4	Mahachanda	(4)		1	..	..	..	..	..	..	..	..	W19,Tw14	K,C	R,W
5	Mirzapur	(5)		1	..	..	..	..	..	..	..	..	W53,Tw75	P,K	R,W
6	Saifganj	(6)		1	..	..	..	..	..	..	..	..	W	K	R,W
7	Shankarpur	(7)		1	..	..	..	..	..	..	..	..	W3,Tw10	K	R,W
8	Bhag Parwaha	(8)		..	1	..	..	..	..	..	..	..	W12,Tw15	P,K	R,W
9	Musahari	(9)		1	..	..	..	..	..	..	..	..	W,Tw	K	R,W
10	Sukhirampur	(10)		..	..	..	..	..	..	..	..	..	Tw	K,C	R
11	Dholbaja	(11)	*E,P*	1	1	..	..	..	1	..	..	1	W,Tw,Tk	P,T	R,W
12	Dakripur	(12)												*Uninhabited*	
13	Eidgah	(13)		1	..	..	..	..	..	..	..	..	W,Tw	P,T	R,W
14	Sirsia	(14)		1	..	..	..	..	..	..	..	..	W,Tw	P,T	R,W
15	Sukhi	(15)		..	..	..	..	..	..	..	..	..	W,Tw	P	R,W
16	Kurwa Lachhmipur	(16)		..	..	..	..	..	..	..	..	..	W7,Tw15	K	R
17	Rampur	(17)		2	..	..	..	..	..	..	..	..	W18,Tw11	K,C	R,W
18	Basgara	(18)		..	..	..	..	..	..	..	..	..	W18,Tw20	P,K	R,W
19	Jhirwa Pachhlari	(19)		1	..	..	..	..	..	..	..	..	W27,Tw39	K	R,W
20	Kurwa	(20)		..	..	..	..	..	..	..	..	..	W7,Tw6	K,C	R,W
21	Jhirwa Purwari	(21)		1	..	..	..	..	..	..	..	..	W15,Tw115	K,C	R
22	Arraha Madarganj	(22)		1	1	..	..	..	..	..	..	..	W,Tw	T	R,W
23	Aurahi	(23)	*P*	2	1	1	..	..	..	..	..	..	W,Tw	K	R,W
24	Shankarpur	(24)		1	..	..	..	..	..	..	..	..	W14,Tw8	K	R,W
25	Ahmadpur	(25)		1	..	..	..	..	..	..	..	..	W14,Tw8	..	R
26	Hardia	(26)	*P*	1	..	..	..	..	..	..	..	..	W68,Tw18	K,C	R,W
27	Bokra	(27)		..	..	..	..	..	..	..	..	..	W33,Tw50	K	R,W
28	Tharia Bakia	(28)		2	..	..	..	..	..	..	..	..	W33,Tw46	P	R,W
29	Doria Sonapur	(29)	*P*	1	1	..	..	..	..	..	..	..	W67,Tw128	P,K,C	R,W
30	Rahikpur Thila Mohan	(30)	*P*	2	..	..	..	..	..	..	1	..	W34,Tw53	P,K	R,W
31	Manikpur Halhalia	(31)		..	..	1	..	..	..	..	..	..	W9,Tw15	P,K	R,W
32	Halhalia Jagir	(32)		..	..	..	..	..	..	..	..	..	W,Tw	K	R,W
33	Bhaghalhalia	(33)		1	..	..	..	..	..	..	..	..	W1,Tw1	K	R,W
34	Lachhmipur Gachh	(34)		1	..	..	..	..	..	..	..	..	W3,Tw7	P	R,W
35	Gurmahi	(35)		1	..	..	..	..	..	..	..	..	W16,Tw17	K	R,W
36	Dopura	(36)		..	..	..	..	..	..	..	..	..	W21,Tw6	K	R,W
37	Rahikpur	(37)		1	..	..	..	..	..	..	..	..	W,Tw	K	R,W
38	Khawaspur	(38)	*P*	1	1	1	..	..	..	..	1	..	W50,Tw70	K	R,W
39	Balua	(40)		..	..	..	1	..	..	..	1	..	W,Tw	K	R,W
40	Ramai	(41)		1	..	..	..	..	..	..	..	..	W48,Tw42	K,C	R,W
41	Madhura	(42)		..	..	..	..	..	..	..	..	..	W5	K,C	R,W
42	Lahsunganj	(43)		..	..	..	..	..	..	..	..	..	W4,Tw13	K	R,W
43	Halhalia	(44)		1	..	..	..	..	..	..	..	..	W,Tw	K	R
44	Tiras Kund	(45)		1	..	..	..	..	..	..	..	..	W50,Tw25	K,C	R,W
45	Samaul	(46)	*P*	..	..	..	..	..	..	..	..	..	W,Tw	K	R,W
46	Ghoraghat	(47)		..	..	1	..	..	..	..	..	..	W18,Tw25	K	R,W
47	Baghmara	(107)		1	..	..	..	..	..	..	..	..	W14,Tw15	K	R,W
48	Amhara	(108)	*P*	2	..	..	..	..	..	..	..	..	W,Tw	..	R,W
49	Khamkol	(109)		1	..	..	..	..	..	..	..	..	W16,Tw9	K	R,W
50	Rangdaha	(110)		..	..	..	..	..	..	..	..	..	W1	K	R,W

LAND USE

ARARIA

Forest (area in acres)	Irrigated (area in acres)					Unirrigated (area in acres)	Culturable waste (area in acres)	Area not available for cultivation (in acres)	Nearest town (distance in km.)	Market day	Remarks	Serial no.
	C	W	Tw	Tk	O							
15	16	17	18	19	20	21	22	23	24	25	26	1
..	400.00	..	..	..	..	1,100.00	600.00	100.50	Forbesganj (13)	..	N1,T2	1
..	49.15	..	..	..	..	945.54	25.00	..	Ditto (20)	..	T2	2
..	28.15	..	..	..	..	2,584 85	40 00	..	Ditto (26)	..		3
..	45 00	..	..	..	..	258 00	30.00	..	Ditto (30)	..		4
..	2,000.00	..	50.00	..	..	1,000.00	562.00	300.00	Ditto (18)	S,M,Th		5
..	405.00	..	..	..	..	1,374.00	4.00	..	Ditto (10)	T,F		6
..	..	..	9.00	..	5.00	257 27	6.00	..	Ditto (15)	..		7
..	150.00	..	15.00	..	..	360 00	..	..	Ditto (10)	..		8
..	510 00	8.50	18.25	..	..	798.19	..	189.00	Ditto (11)	..		9
..	188.27	..	..	..	..	26.00	..	..	Ditto (8)	..		10
..	431.00	..	..	..	25.00	927.91	..	135.09	Ditto (5)	..		11
..	30 00	..	..	..	..	14.23	0.19	1.88	..	..		12
..	105 00	6.25	15.00	..	5.50	172 61	..	102.23	Forbesganj (8)	..		13
..	98 00	5.00	9 25	..	..	192 09	..	66.00	Ditto (13)	..		14
..	147.00	..	17.50	..	15.00	883.23	..	228.53	Ditto (15)	..	T1	15
..	353.00	..	..	..	..	249 01	266.00	177.43	Ditto (N.A.)	..		16
..	100 00	..	..	..	..	900 00	150 00	50.00	Ditto (N.A.)	..		17
..	670 00	..	20.00	..	..	87 00	4.00	..	Ditto (17)	..		18
..	200.00	10.00	15.00	..	..	275 00	100 00	25.00	Ditto (N.A.)	..		19
..	89.85	..	..	..	..	140.67	10.00	30.35	Ditto (9)	..		20
..	150.00	..	..	..	..	1,171.00	70.00	..	Ditto (15)	..		21
260.12	238.64	..	..	..	..	630.53	20 88	152.34	Ditto (N.A.)	Th,S		22
294.00	401.08	..	..	..	..	3,549 95	248.27	204.92	Ditto (N.A.)	W,St,Th		23
15.00	..	..	..	..	..	221.30	..	55.00	..	..		24
5.00	5.00	..	..	..	..	319.11	..	..	Forbesganj (18)	..		25
42.00	45.00	..	..	..	..	498 72	5.00	127.00	Ditto (15)	..		26
45.00	12.00	..	..	..	..	1,002 25	10.00	234.00	Ditto (18)	..	N2	27
..	25.01	..	..	..	..	1,956.15	5 00	..	Araria (4)	..		28
40.00	318.00	..	..	..	..	959.00	100.00	700.00	Ditto (9)	..	N2	29
..	168.25	..	..	..	..	1,609.32	387.45	235.18	Ditto (N.A.)	..	N2,T1	30
..	52.25	..	..	..	..	546 64	82.34	192.45	Forbesganj (14)	..		31
..	15.00	..	..	..	..	425 13	9.20	10.00	Ditto (13)	..		32
..	..	..	..	..	..	210 21	..	7.49	Araria (15)	..		33
7.00	..	..	..	..	..	190 00	..	..	Ditto (13)	..		34
..	..	..	..	..	..	1,029.09	95.60	170.02	..	..		35
..	..	..	..	..	..	407.19	15.61	170 02	Forbesganj (13)	..		36
..	..	..	..	..	..	399 82	3 25	2.75	Ditto (N.A.)	..		37
..	..	..	..	..	..	1,463 61	65 88	610 77	Ditto (N.A.)	M,F		38
15.46	..	..	..	..	..	449 35	16 88	30 42	Ditto (N.A.)	..		39
..	..	..	..	..	..	700.51	200.00	30.47	Ditto (N.A.)	..		40
15.00	..	..	..	..	12.00	424.86	165.53	25.31	Ditto (10)	..		41
..	10.20	..	..	..	..	270 00	8.13	3.00	Ditto (N.A.)	..		42
..	..	..	..	..	..	520 79	3.36	3.00	Ditto (N.A.)	..		43
..	150.50	..	15.00	5.00	..	622.94	192 85	325 26	Ditto (9)	..		44
..	20.00	..	..	..	..	472.51	192.92	20.00	Ditto (8)	..	M1	45
..	..	..	..	..	..	962.97	344.53	50.97	Ditto (13)	..		46
..	..	..	..	..	20.00	415.76	60.70	84.00	Ditto (9)	..		47
..	396.00	..	..	..	..	805.00	..	222.00	Ditto (N.A.)	W,St		48
..	..	..	..	..	15.42	145.93	61.24	100.00	Ditto (9)	..		49
..	..	..	..	..	..	220.53	13.78	..	Ditto (10)	..		50

DEVELOPMENT BLOCK—FORBESGANJ

AMENITIES AND SUBDIVISION

Serial no.	Name of village with Thana no.			Educational					Medical				Drinking water	Communication	Staple food
				P	M	H	C	O	H	F	C	O			
1	2			3	4	5	6	7	8	9	10	11	12	13	14
	REVENUE THANA—FORBESGANJ—*concld.*														
51	Hasanpur Khurd	(113)		..	..	..	..	..	..	..	..	..	W2	..	R,W
52	Nijkulharia	(116)		..	..	..	..	..	..	..	..	..	..	K	R,W
53	Kulharia Jagir	(117)		..	..	..	..	..	..	..	..	..	Tk2	K	R,W
54	*Amgachhi*	(118)		..	1	..	..	..	..	..	..	..	W2,Tw1	K	R,W
55	Pokharia	(119)		..	..	..	..	..	..	..	..	..	W1,Tw3	K	R,W
56	Kusamha	(120)	*P*	..	1	..	..	..	..	..	..	..	W5,Tk2,Tk13	K	R,W
57	Ramganj	(121)		..	..	..	..	..	..	..	..	..	W6,Tw25	K	R,W
58	*Asuri*	(122)	*E*	..	..	..	..	..	..	..	..	..	W5,Tw12	K	R,W
59	Gadaha	(123)		..	1	..	..	..	..	..	..	..	W5,Tw19	K	R,W
60	Hanskosa Khurd	(124)		..										*Uninhabited*	
61	Dumaria	(125)		..	..	..	..	..	..	..	..	..	W3,Tw1	K	R,W
62	Potri	(126)		..	1	..	..	..	..	..	..	..	W14,Tw7	K	R,W
63	Majhua	(127)	*P*	..	2	..	..	..	..	..	..	..	W65,Tw25	K,C	R,W
64	Parwaha	(128)		..	1	..	..	..	..	..	..	..	W15,Tw35	K	R,W
65	Gopalpur	(129)		..	..	..	..	..	..	..	..	..	W10,Tw15	K	R,W
66	Binodpur	(130)		..	1	..	..	..	..	..	..	..	W,Tw	K	R,W
67	Khairkhan	(131)	*P*	..	1	1	..	..	..	..	..	..	W74,Tw32	K	R,W
68	Belai	(132)		..	..	..	..	..	..	..	..	..	W13,Tw20	P	R,W
69	Bara	(133)		..	..	..	..	..	..	..	..	..	W	K	R
70	Simraha	(134)		..	..	..	..	..	..	..	..	..	W25,Tk6	P,T	..
71	Gogi	(135)		..	1	..	..	..	..	..	..	..	W11,Tw19,Tk4	P	R,W
72	Pothia	(136/1)		..	2	..	..	..	..	..	..	..	W14,Tw38	P,K	R,W
73	Hat Pothia	(136/2)		..	..	..	..	..	..	..	..	..	W,Tw	P,K	R,W
74	Baijnathpur	(137)		..	..	..	..	..	..	..	..	..	W,Tw	P,K,T	R,W
75	Bishunpur	(138)		..	..	..	..	..	..	..	..	..	W,Tw	K,C,T	R,W
76	*Dak*	(139)		..	..	..	..	..	..	..	..	..	W,Tw	K,C	R
77	Parwaha	(140)	*P*	..	1	..	..	..	..	..	..	..	W,Tw	P	R,W
78	Haripur	(141)	*P*	..	..	1	..	..	..	..	1	..	W,Tw	P,K	R
79	Rampur	(142)	*P*	..	1	1	..	..	..	..	..	..	W,Tw	P,K	R
80	Phena	(144)		..	1	..	..	..	..	..	..	..	W,Tw5	K,T	R,W
81	Bhadesar	(145)		..	1	1	..	..	..	..	..	..	Tw	P,K	R,W
82	Dhanpura	(146)		..	..	..	..	..	..	..	..	..	W4	K	R,W
83	Matiari	(147)		..	2	..	..	..	..	..	..	..	W45,Tk5	K	R,W
84	Bhantabari	(148)		..	1	..	..	..	..	..	..	..	W10,Tk3	..	R,W
85	Shahbazpur Jagir	(149)		..										*Uninhabited*	
86	Kirkichia	(151)	*E*	..	1	..	..	1	..	..	..	..	W,Tw	K	R
87	Bhagkohilia	(152)	*E*	..	1	..	..	..	..	..	..	..	W19,Tw38	K	R,W
88	Dhanpura	(153)		..	..	..	..	..	..	..	..	..	W4	K	R,W
89	Bhagchaura	(154)		..										*Uninhabited*	
90	Hanskosa	(155)		..	1	..	..	..	..	..	..	..	W11	K	R,W
91	Pipra	(156)	*E,P*	..	1	..	..	..	..	..	..	..	W,Tw	K	R,W
92	Tirakharda	(157)		..	..	..	..	..	..	..	..	..	W,Tw	K	R,W
93	Hathwa	(158)		..	..	..	..	..	..	..	..	..	W,Tw	K	R,W
94	Damadighi	(159)		..	1	..	..	..	..	..	..	..	W,Tw	K	R,W
95	Baijnathpur	(160)		..	1	..	..	..	..	..	..	..	W,Tw	K	R,W
96	Baghua	(161)		..	..	..	..	..	..	..	..	..	W6,Tw9	K	R,W
97	Barantpur	(162)		..	1	..	..	..	..	..	..	..	W12,Tk2	P,K	R,W
98	Shahbazpur	(163)		..	..	1	..	..	..	..	..	..	W21,Tw13	K,C	R,W
99	Dumaria	(164)		..	..	..	..	..	..	..	..	..	..	K,C	R,W
100	Bathnaha	(165)		..	..	..	..	..	..	..	..	..	W19,Tw7	K,P,T	R,W

LAND USE

KISHANGANJ

Forest (area in acres)	Irrigated (area in acres)					Unirrigated (area in acres)	Culturable waste (area in acres)	Area not available for cultivation (in acres)	Nearest town (distance in km.)	Market day	Remarks	Serial no.
	O	W	Tw	Tk	O							
15	16	17	18	19	20	21	22	23	25	25	26	1
..	..	..	..	..	..	100.28	10.00	5.00	Forbesganj (8)	..		51
..	..	..	..	..	..	64.51	0.21	4.00	Ditto (9)	..		52
..	..	..	..	..	..	110.81	4.32	2.00	Ditto (9)	..		53
..	..	..	..	..	..	157.32	..	10.00	Ditto (8)	..		54
..	..	..	..	..	..	150.60	..	8.00	Jogabani (6)	..		55
..	..	..	..	..	..	505.75	..	1.00	Forbesganj(N.A.)	T,F	N1	56
..	..	..	..	..	..	690.15	41.00	10.00	Ditto (8)	..		57
..	..	..	5.00	..	..	431.98	15.00	12.00	Ditto (N.A.)	W,St		58
..	..	..	..	..	..	465.50	20.00	15.00	Ditto (6)	..		59
..	..	..	..	..	..	48.14	2.42	4.62	..	..		60
..	..	..	..	..	..	250.91	79.70	..	Forbesganj (9)	..		61
..	..	..	..	..	..	399.41	5.57	..	Ditto (N.A.)	..		62
..	181.55	..	..	..	..	730.91	423.53	100.00	Ditto (N.A.)	..		63
..	868.22	..	..	..	..	100.00	18.47	139.10	Ditto (3)	..		64
..	30.27	..	..	..	..	236.11	10.00	253.38	Ditto (2)	..		65
..	..	..	..	..	..	600.00	8.50	7.25	Ditto (3)	..		66
..	800.50	..	..	..	..	2,445.20	204.50	205.00	Ditto (8)	T,F		67
245.75	110.00	..	..	..	..	447.80	82.00	113.00	Ditto (4)	..	N1 I1	68
..	..	..	..	..	..	421.00	57.00	325.00	..	..		69
..	125.15	..	..	..	..	1,270.01	35.00	..	Forbesganj(N.A.)	S,Th		70
..	124.48	5.00	20.00	25.00	..	814.76	170.22	28.00	Ditto (10)	..		71
..	235.00	15.00	35.00	..	..	985.00	200.00	193.96	Ditto (10)	..		72
..	..	..	..	..	..	89.50	4.16	11.00	Ditto (5)	S,Th		73
..	32.00	..	5.00	..	..	400.00	6.00	10.51	Ditto (6)	..		74
..	90.00	..	2.00	..	5.00	865.00	..	7.00	Ditto (5)	..		75
..	206.00	2.00	..	..	1.00	278.50	..	..	Ditto (8)	..		76
..	2,410.50	..	..	..	..	415.00	70.00	20.00	Ditto (9)	St,W	N3	77
..	605.00	5.00	..	..	5.00	1,260.74	..	..	Ditto (6)	M,F		78
..	100.00	..	..	..	..	2,600.00	..	200.00	Ditto (3)	..	N8,T2	79
15.50	805.30	..	..	..	..	118.91	..	35.75	Ditto (N.A.)	..		80
75.31	377.18	..	..	..	..	243.95	163.36	205.94	Ditto (3)	..		81
27.00	..	..	..	1.00	..	250.42	6.00	12.00	Ditto (3)	..	N3	82
..	63.00	..	..	..	20.00	827.00	45.00	109.00	Ditto (N.A.)	..	N10	83
..	50.00	..	..	..	..	215.00	25.00	5.00	Ditto (N.A.)	..		84
2.45	7.00	..	..	..	..	87.58	..	..	..	..		85
..	342.00	..	..	..	..	1,414.03	20.00	..	Forbesganj(N.A.)	..	N4,T1	86
..	225.21	..	..	..	..	40.42	4.55	156.00	Ditto (1)	..		87
..	5.00	..	..	..	..	77.45	10.11	7.98	Ditto (2)	..	N2	88
..	86.75	..	..	..	4.81	198.26	2.20	4.75	..	..		89
..	11.00	..	..	..	..	145.00	24.10	31.36	Forbesganj (3)	..	N4	90
..	25.00	..	30.00	..	10.00	1,331.00	69.00	80.00	Ditto (9)	..	N2,T1	91
..	..	..	..	..	..	54.60	2.70	2.10	Jogabani (5)	..	N1	92
..	..	..	..	..	..	101.60	7.90	6.35	Ditto (N.A.)	..		93
..	..	..	..	..	..	205.58	17.00	12.20	Ditto (3)	..		94
..	..	..	..	..	..	385.70	19.25	2.10	Ditto (2)	..		95
..	..	..	..	..	..	..	225.13	35.00	Ditto (1)	..		96
..	..	..	..	..	..	400.00	100.00	35.00	Ditto (2)	..		97
..	100.00	..	..	..	..	500.00	100.00	..	Forbesganj (3)	..		98
..	100.00	..	..	..	..	300.00	31.00	8.00	Ditto (5)	..		99
..	200.00	..	..	..	..	150.00	50.00	48.00	Ditto (6)	..		100

DEVELOPMENT BLOCK—FORBESGANJ

AMENITIES AND

SUBDIVISION

Serial no.	Name of village with Thana no.			Educational					Medical				Drinking water	Communication	taple food
				P	M	H	C	O	H	F	C	O			
1	2			3	4	5	6	7	8	9	10	11	12	13	14
	REVENUE THANA—FORBESGANJ—*contd.*														
101	Bhatiahi	(166)	*E,T,t*	..	1	..	..	..	..	1	1	2	..	W6,Tw226	P,T	R,W
102	Amauna	(168)	*P*	..	2	..	..	..	..	..	..	..	..	W15,Tw46	K,T	R
103	Mirganj	(169)		..	1	..	..	..	..	..	..	..	..	W8,Tw10	P,K	R,W
104	Bhawanipur	(170)		..	1	..	..	..	..	..	..	..	..	W1,Tw2	P,K	R,W
105	Bhawanipur	(171)		..	..	..	..	..	..	..	..	..	..	W,Tw	K	R,W
106	Dipaul	(172)		..	..	..	..	..	..	..	..	..	..	W8,Tw3	K,R	R,W
107	Nirpur	(173)		..	..	..	..	..	..	..	..	..	..	W4,Tw3	K,R	R
108	Ghiwba	(228)		..	1	..	..	..	..	..	..	..	..	W,Tw	N.A.	R,W
	Total			..	**74**	**13**	**3**	**1**	..	**2**	**1**	**6**	**1**	..	..	..

Note : 1. Number of villages having Electricity—6
2. Number of villages having Post Office—16
3. Number of villages having Post and Telegraph Office—1
4. Number of villages having Telephone connection—1

LAND USE

ARARIA

Forest (area in acres)	Irrigated (area in acres)					Unirrigated (area in acres)	Culturable waste (area in acres)	Area not available for cultivation (in acres)	Nearest town (distance in km.)	Market day	Remarks	Serial no.
	C	W	Tw	Tk	O							
15	16	17	18	19	20	21	22	23	24	25	26	1
14.35	89.10	..	..	..	..	311.43	109.55	71.95	Forbesganj (8)	T,F,W,S	N132,T5,C9	101
..	..	..	..	..	5.00	464.50	19.50	7.00	Ditto (N.A.)	M,Th		102
..	..	..	10.00	..	..	333.00	10.00	20.00	Jogabani (3)	..	N1	013
..	..	..	..	..	..	65.00	5.00	3.00	Ditto (N.A.)	..		104
..	..	..	..	..	2.00	69.90	..	2.02	Forbesganj (8)	..		105
..	..	..	..	..	5.00	238.78	2.00	140.00	Ditto (N.A.)	..	N2	106
..	..	..	..	..	10.00	210.00	5.00	..	Ditto (N.A.)	..		107
..	400.00	..	..	..	..	425.14	50.14	18.00	Ditto (10)	M,F		108
1,118.94	16,811.50	56.75	291.00	31.00	165.73	61,554.91	6,766.68	7,745.65	..	..		

DEVELOPMENT BLOCK—KURSAKATTA

AMENITIES AND SUBDIVISION

Serial no.	Name of village with Thana no			Educational					Medical				Drinking water	Communication	Staple food
				P	M	H	C	O	H	F	C	O			
1	2			3	4	5	6	7	8	9	10	11	12	13	14
	REVENUE THANA—FORBESGANJ—*contd.*														
1	Sholrgaon	(39)		..	..	1	..	..	..	..	..	..	W,Tw,Tk,R	K	R,W
2	Kumaripur	(48)		..										*Uninhabited*	
3	Chikni	(49)		..	1	..	..	..	..	..	..	..	W,Tw	..	R,W
4	Pakri	(50)		..	1	..	..	..	..	..	..	..	W,Tw,R	K	R,W
5	Rahatmina	(51)		..	..	..	..	..	1	..	..	..	W18	..	R,W
6	Doria	(52)		..	1	..	..	..	..	..	..	..	W,Tw,Tk	K	R,W
7	Itahi	(53)		..	..	1	1	..	..	..	..	..	W7,Tk3	K	R,W
8	Parbata	(54)		..	..	..	..	..	..	..	..	..	W6,Tw1,Tk4	K	R,W
9	Maheshkhunt	(55)	*P*	..	1	..	..	..	..	1	1	..	W,Tw,Tk	K	R
10	Maheshkhunt Jagir	(56)		..	..	..	..	..	..	..	..	..	W1	K	R
11	Bhorha	(57)		..	1	..	..	..	..	..	..	..	W,Tw	K	R
12	Sonapur	(58)		..	..	..	..	..	..	..	..	..	W,Tw	K	R,W
13	Lachhmipur	(59)		..	1	..	..	..	..	..	..	..	W,Tw	K	R,W
14	Goshainpur	(60)		..	..	..	..	..	..	..	..	..	W,Tw	K	R,W
15	Malgara	(61)		..	2	..	..	..	..	..	1	..	W8,Tw17	K	R,W
16	Mohiuddinpur	(62)		..	..	..	..	..	..	..	..	..	W8,Tw10	K	R,W
17	Khajurbari	(63)		..	1	..	..	..	..	..	..	..	W,Tw	K	R,W
18	Shankarpur	(64)		..	1	1	..	..	..	..	..	..	W2,Tk2	..	R,W
19	Shijua	(65/1)		..	1	..	..	..	..	..	..	..	W,Tw	K	R,W
20	Shijua Milik	(65/2)		..										*Uninhabited*	
21	Kamladorha	(66)		..	1	..	..	..	..	..	..	..	W,Tw,Tk	K	R,W
22	Hata Bakhri	(67)		..	1	..	..	..	..	..	..	..	W5,R	K	R
23	Bakhri Milik	(68/1)		..	1	..	..	..	..	..	..	..	W,Tw,Tk,R	K	R
24	Bakhri Milik	(68/2)		..	..	..	..	..	..	..	..	..	..	K	R
25	Dhowabari	(69)		..	1	..	..	..	..	..	..	..	W,Tw,R	K	R,W
26	Bhagtir	(70)		..	..	..	..	..	..	..	..	..	R	K	R,W
27	Khuthura Magrabi	(71)		..	..	..	..	..	..	..	..	..	W,Tw,Tk,R	K	R,W
28	Maratibpur	(72/1)		..	2	1	..	..	..	1	..	..	W,Tw,Tk	K	R,W
29	Kursakata	(72/2)	*P*	..	..	..	1	..	..	..	..	..	W,Tw,Tk	K	R,W
30	Balchanda	(73)		..	1	..	..	..	..	..	..	..	W2,Tk4	K	R,W
31	Gausnagar	(74)		..	1	..	..	..	..	..	..	..	W7,Tk4,R	K	R
32	Harira	(75)		..	1	..	..	..	1	..	..	..	W,Tw,Tk	..	R,W
33	Rajaula	(76)		..	..	..	..	..	..	..	..	..	W11,Tw9	..	R,W
34	Sundari	(77)		..	..	..	..	..	..	..	..	..	W,Tw	..	R,W
35	Phasi Magrabi and Phasi Mashraqi	(78)		..	..	1	..	..	..	..	1	..	W21,Tw11	K	R,W
36	Haripur	(79)		..	..	..	..	..	..	..	..	..	W	K	R,W
37	Banmati	(80)		..	..	..	..	..	..	..	..	..	W,Tw	K	R,W
38	Darha Pipra	(81)		..	1	..	..	..	..	..	..	..	W,Tw	K	R,W
39	Sisabari	(82)		..	..	..	..	..	..	..	..	..	Tw,Tk	..	R,W
40	Bhimpurkhar	(83)		..	..	..	..	..	..	..	..	..	Tw	K	R,W
41	Bishunpur	(84)		..	..	..	..	..	..	..	..	..	W,Tw	K	R,W
42	Asura Kalan Khola	(85)		..	1	..	..	..	..	..	..	..	W,Tw	K	R
43	Kuari	(86)	*P*	..	..	1	1	..	..	..	..	..	W,Tw	K	R,W
44	Katpahar	(87/1)		..	1	..	..	..	..	..	..	..	W,Tw	K	R
45	Bhaloa	(87/2)		..										*Uninhabited*	
46	Soksanand Bhag Khukpur	(88)	*P*	..	..	..	..	..	..	..	..	..	W,Tw	K	R,W
47	Lolokhur	(90)		..	2	..	..	..	..	..	..	..	W,Tw	K	R,W
48	Madhubani	(91)		..	1	..	..	..	..	..	..	..	W,Tw	K	R,W
49	Dumaria	(92)		..	..	..	..	..	..	..	..	..	W3,Tw11	..	R,W
50	Chatta	(93)		..	1	..	..	..	..	..	..	..	W2,Tw8	K	T,W

LAND USE

ARARIA

Forest (area in acres)	Irrigated (area in acres)					Unirrigated (area in acres)	Culturable waste (area in acres)	Area not available for cultivation (in acres)	Nearest town (distance in km.)	Market day	Remarks	Serial no.
	O	W	Tw	Tk	O							
15	16	17	18	19	20	21	22	23	24	25	26	1
..	..	..	..	..	7.88	1,146.51	146.74	0.42	Forbesganj (15)	..		1
..	..	..	..	..	..	35.15	..	..	..	..		2
..	..	..	..	..	..	857.79	7.18	..	Forbesganj (13)	..		3
..	..	..	..	..	107.00	1,255.15	150.17	0.30	Ditto (14)	..	T2	4
..	..	..	..	..	..	800.64	104.36	..	Ditto (12)	..		5
..	..	..	..	..	..	471.94	40.79	0.34	Ditto (19)	..		6
..	..	..	..	..	..	421.76	36.27	..	Ditto (15)	..	N1	7
..	..	..	..	..	..	308.32	20.52	..	Ditto (17)	..		8
..	..	..	..	..	..	404.34	10.50	1.25	Ditto (18)	W,St		9
..	..	..	..	..	..	170.54	6.39	..	Ditto (17)	..		10
..	..	..	10.45	..	24.60	1,145.00	20.35	..	Ditto (18)	..		11
..	..	..	..	..	..	412.16	12.84	..	Ditto (18)	..		12
..	..	..	..	..	20.00	1,225.46	..	..	Ditto (19)	..		13
..	..	..	..	..	..	266.00	..	..	Ditto (19)	..		14
..	..	..	15.00	5.00	..	601.36	7.52	38.42	Ditto (17)	..		15
..	..	..	15.00	2.00	5.00	407.53	4.61	26.15	Ditto (16)	..		16
..	..	..	45.00	..	10.00	395 03	204.02	..	Ditto (16)	..		17
..	..	..	..	5.00	25.05	770.20	..	100.00	Ditto (15)	M,Th		18
..	..	..	..	..	26.00	174.00	50.00	50.00	Ditto (15)	..		19
..	..	..	..	..	..	15.69	..	..	..	..		20
..	..	..	..	..	..	773.50	7.50	..	Forbesganj (18)	T,Th		21
..	..	..	..	..	..	328 00	5.00	34.94	Ditto (18)	..		22
..	..	..	..	..	25.90	815 80	3.00	..	Ditto (21)	..		23
..	..	..	..	..	..	48 26	..	1.04	Ditto (18)	..		24
..	..	..	..	..	..	145.69	25.68	102.63	Ditto (21)	..	N3	25
..	..	..	..	..	..	184.58	15.25	3.17	Ditto (26)	..		26
2.85	..	..	..	..	..	238 53	8.54	23.08	Ditto (22)	..		27
7.22	..	..	..	..	..	810 91	8.12	62 12	Ditto (24)	..	N6	28
13.42	..	..	..	..	..	874.76	4.20	103.91	Ditto (24)	..	N10,C1	29
..	..	..	30.00	..	10.00	537.41	..	177.62	Ditto (18)	W,St	N2	30
..	..	..	15.00	..	..	334.46	..	205.04	Ditto (18)	..		31
..	N.A.	N.A.	N.A.	N.A.	N.A.	N.A.	N.A.	N.A.	Ditto (13)	..	N1	32
..	..	..	..	2.50	2.50	249.06	2.17	42.63	Ditto (N.A.)	..		33
28.57	..	..	..	..	..	630.21	14.23	85.53	Ditto (N.A.)	S,Th		34
..	..	..	..	..	10.00	1,194.21	13.29	6.84	Ditto (21)	T		35
..	..	..	..	..	6.77	498.07	15.66	157.39	Ditto (N.A.)	..		36
..	..	..	..	..	..	230 95	0.88	7.17	Ditto (21)	..		37
..	..	..	..	..	..	200.06	..	29.94	Ditto (21)	..		38
..	..	..	10.00	..	..	256.29	24.41	4.13	Ditto (22)	..		39
..	..	..	..	..	28.42	168.19	59.94	40.70	Ditto (23)	..		40
..	..	..	..	..	7.44	221.37	14.57	24.99	Ditto (22)	..		41
..	..	..	..	..	40.41	814.35	30.82	110.60	Ditto (22)	..		42
..	..	..	..	..	52.42	529.41	8.72	51.85	Ditto (24)	M,F	N8	43
..	..	..	..	..	19.17	302.21	5.05	25.30	Ditto (N.A.)	..	N1	44
..	..	..	..	..	..	654.07		..		..		45
..	..	..	..	..	..	405.16	4.17	10.48	Forbesganj (21)	..		46
..	..	..	..	..	..	555.65	10.65	84.49	Ditto (21)	S,Th		47
..	..	..	..	..	..	726.65	18.33	94.36	Jogabani (9)	..		48
15.37	..	..	..	..	..	586.78	13.29	92.56	Forbesganj (15)	W,St		49
3.13	..	..	..	..	..	267.11	2.19	58.27	Ditto (12)	..		50

DEVELOPMENT BLOCK—KURSAKATTA

AMENITIES AND

SUBDIVISION

Serial no.	Name of village with Thana no.			Educational					Medical				Drinking water	Communication	Staple food
				P	M	H	C	O	H	F	O	O			
1	2			3	4	5	6	7	8	9	10	11	12	13	14
	REVENUE THANA—FORBESGANJ—*concld.*														
51	Asabhag	(94)		..	1	..	..	..	..	..	..	..	W	K	R
52	Batraha	(95)	*P*	..	1	..	..	..	..	..	..	..	W	K	R,W
53	Siktia	(96)		..	1	..	..	..	..	..	..	..	W	K	R
54	Chikni	(97)		..	..	..	..	..	..	..	..	..	W4,Tw12	K	R,W
55	Paikdara	(98)		..	1	..	..	..	..	..	..	..	W;Tw	K	R,W
56	Musapur	(99)		..	..	..	..	..	..	..	..	..	..	..	R,W
57	Hasanpur	(100)		..	..	..	..	..	..	..	..	..	W,Tw	K	R,W
58	Phulbari	(101)		..	1	1	..	..	..	..	..	..	W,Tw	K	R,W
59	Palasbani	(102)		..	..	..	..	..	..	..	..	..	W,Tw	K	R
60	Karahia	(103)		..	1	..	..	..	..	..	..	..	W,Tw,Tk,R	K	R,W
61	Tamkura	(104)		..	..	..	..	..	..	..	..	..	W,Tw,Tk,R	K	R W
62	Padatia	(105)		..	..	..	..	..	..	..	..	..	W3,Tk1	K	R,W
63	Birban	(106)		..	..	..	..	..	..	..	..	..	W	..	R,W
64	Sinwari	(111)		..	..	..	..	..	..	..	..	..	W,Tw	..	R,W
65	Mal Parasi	(112)		..	..	..	..	..	..	..	..	..	W	..	R,W
66	Parasi	(114)		..	1	..	..	..	..	..	..	..	W,Tw	K	R,W
67	Bhag Parasi	(115)		..	1	..	..	..	..	..	..	..	W	K	R,W
68	Kotahpur	(240)		..	1	..	..	..	..	..	..	..	W,Tw,Tk	..	R,W
69	Kolhua	(241)		..	1	..	..	..	..	..	..	..	R,Tw,Tk	..	R,W
	Total			..	37	7	3	..	..	3	1	3	..	..	..	..

Note : 1. Number of villages having Electricity—Nil
2. Number of villages having Post Office—5
3. Number of villages having Post and Telegraph Office—Nil
4. Number of villages having Telephone connection—Nil

LAND USE

ARARIA

Forest (area in acres)	Irrigated (area in acres)					Unirrigated (area in acres)	Culturable waste (area in acres)	Area not available for cultivation (in acres)	Nearest town (distance in km.)	Market day	Remarks	Serial no.
	C	W	Tw	Tk	O							
15	16	17	18	19	20	21	22	23	24	25	26	1
..	..	..	..	..	..	186.72	0.57	14.29	Forbesganj(15)	..		51
62.63	..	..	..	..	5.25	289.82	3.48	58.31	Ditto (15)	..	N1	52
53.39	..	..	..	..	..	1,445.55	32.63	192.13	Ditto (14)	..		53
..	..	..	..	..	..	466.60	3.23	24.27	Ditto (15)	..		54
..	..	..	..	..	50.35	637.13	14.30	4.13	Ditto (10)	..		55
..	..	..	..	..	..	151.19	11.39	..	Ditto (8)	..		56
..	..	..	..	..	17.25	128.08	8.84	23.17	Ditto (10)	..		57
..	..	..	..	..	..	206.86	3.15	5.14	Ditto (10)	..		58
..	..	..	..	..	..	299.61	5.24	..	Ditto (13)	..		59
..	..	..	..	..	..	219.88	0.64	17.92	Ditto (7)	..	N3	60
..	..	..	..	..	..	218.36	11.88	18.67	Ditto (7)	..	N6	61
..	..	..	..	..	..	438.51	17.35	..	Ditto (13)	..		62
4.11	..	..	..	..	..	548.28	2.17	..	Ditto (13)	..		63
..	..	..	..	..	..	434.53	19.39	..	Ditto (8)	..		64
..	..	..	..	..	..	216.48	9.07	35.73	Ditto (8)	..		65
..	..	..	..	..	..	529.48	42.30	71.12	Ditto (6)	..		66
2.21	..	..	..	..	..	120.21	13.27	62.91	Ditto (12)	..		67
..	..	..	..	..	17.35	1,000.66	109.29	0.37	Ditto (12)	..		68
..	N.A.	N.A.	N.A.	N.A.	N.A.	N.A.	3.00	3.60	Ditto (21)	..		69
192.90	..	..	140.45	14.50	518.76	32,404.22	1,449.11	2,389.42		..		

Serial no.	Name of village with Thana no.			Educational					Medical				Drinking water	Communication	Staple food
				P	M	H	C	O	H	F	C	O			
1	2			3	4	5	6	7	8	9	10	11	12	13	14
	REVENUE THANA—ARARIA—*contd.*														
1	Majrakh	(1)		..	1	..	..	..	..	..	..	..	W4,Tw7,Tk3	K	R,W
2	Dehpur Majrakh Milik	(2)		..										*Uninhabited*	
3	Amgachhi	(3/1)	P	..	3	..	..	..	..	..	..	..	W,Tw	K	R,W
4	Amgachhi Milik Arazi	(3/2)		..	1	..	..	..	..	..	..	..	W2,Tw6	K	R,W
5	Amgachhi Arazi Milik	(4)		..										*Uninhabited*	
6	Dahipura	(5)		..	..	..	..	..	..	..	..	..	W9,Tk2	K	R
7	Dainia	(6)		..	..	1	..	..	..	..	..	..	W4,Tw12,R	K	R,W
8	Khuthara Mashraqi	(7)		..	..	..	..	..	..	..	..	..	W10,Tw15,Tk2,R	K	R
9	Kuan Pokhar	(8)		..	1	..	..	..	..	..	..	..	W9,Tw15,Tk2	K	R,W
10	Dehpur Khardah Milik	(9/1)		..										*Uninhabited*	
11	Terakhurdah	(9/2)	P	..	..	1	..	..	..	..	1	..	W,Tw,Tk,R	K	R,W
12	Pararia	(10)		..	1	..	..	..	..	..	..	..	W,Tw,Tk	K	R,W
13	Kanakoli	(11)		..	1	..	..	..	..	..	..	..	W,Tw,Tk	K	R,W
14	Milik Arazi	(12/1)		..										*Uninhabited*	
15	Thengpur Pipra	(12/2)		..	1	1	..	..	..	..	..	..	W,Tw	..	R
16	Kabain	(13)		..	..	N.A.	N.A.	N.A.	N.A.		N.A.	..		..	..
17	Thengapur Pipra Milik	(14)		..										*Uninhabited*	
18	Thengapur Pipra Milik Arazi	(15)		..										*Uninhabited*	
19	Musanda	(16)		..	..	..	..	..	..	..	..	..	W8,Tw2	K	R
20	Dhongri	(17)		..	1	..	..	..	..	..	..	..	W12,Tw31	..	R
21	Bardaha	(18)	P	..	1	..	..	..	1	1	..	..	W9,Tw55,Tk9	K	R,W
22	Bhaptia	(19)		..	1	..	..	..	..	..	..	..	W,Tw	K	R
23	Khoragachhi	(20)		..	1	1	..	..	..	..	..	..	W5,Tw12	K	R,W
24	Khoragachhi	(21)		..	1	..	..	..	..	..	..	..	W23,Tw33	K	R,W
25	Bhirbhiri	(22)	P	..	3	2	1	..	..	..	..	..	W18,Tw50,Tk9	K	R,W
26	Dithaura	(23)		..	..	..	..	..	..	..	..	..	W2,Tw2	K	R
27	Palasmani	(24)		..	..	..	..	..	..	..	..	..	W1,Tw1	K	R,W
28	Pahara	(25)		..	1	..	..	..	..	..	..	..	W,Tw	K	R,W
29	Muraripur	(26)		..	..	..	..	..	..	..	..	..	W,Tw	K	R,W
30	Sikti	(27)		..	..	..	..	..	..	..	..	..	W,Tw	K	R,W
31	Pahara Sikti	(28)		..	..	..	..	..	..	..	..	..	W,Tw	K	R,W
32	Bokantari	(29)		..	3	..	..	..	1	..	..	..	W9,Tw44,Tk7	K	R,W
33	Saidabad	(30/1)		..	2	..	..	..	..	..	..	..	W,Tw	K	R,W
34	Kuchaha	(30/2)		..	1	..	..	..	..	..	..	..	W,Tw	K	R
35	Said Pokhar	(31)		..	1	..	..	..	..	..	..	..	W,Tw	K	R,W
36	Barahmasia Ranikatta	(32)		..	..	..	..	..	..	..	..	..	W,Tw	K	R
37	Barahmasia	(33)		..	..	..	..	1	..	..	..	..	W,Tw	K	R
38	Barahmasia Simalbani	(34)		..	1	..	..	..	..	..	..	..	W,Tw	K	R
39	Barahmasia Istamrar	(35)		..	1	..	..	..	..	..	..	..	W,Tw	K	R
40	Dipnagar	(36)		..	..	..	..	..	..	..	..	..	W,Tw	K	R
41	Pararia Ranikatta	(37)		..	1	..	..	..	..	..	..	..	W4,Tw8	K	R
42	Dahgawan	(38)		..	1	..	..	..	..	..	..	..	W24,Tw6	K	R
43	Paraia	(39)	P	..	1	..	..	..	..	..	..	..	W,Tw	K	R
44	Singhia	(40)	P	..	2	..	..	..	..	..	1	..	W,Tw	K	R,W
45	Khoragachhi Milik	(41)		..	..	..	..	..	..	..	..	..	W4,Tw5	K	R
46	Aulabari	(42)		..	..	..	..	..	..	..	..	..	W2,Tw1	K	R,M
47	Chhupania	(55)		..	..	..	..	..	..	..	..	..	W1,Tw1	K	R
48	Sohdi	(162)		..	1	..	..	..	..	..	..	..	W10,Tw25,Tk7	K	R,W
49	Darhua	(163)		..	2	..	..	..	..	..	..	..	W9,Tw45,Tk3	K	R,W
50	Bairgachhi	(164)		..	..	..	..	..	..	..	..	..	W11,Tw4	..	R

LAND USE

ARARIA

Forest (area in acres)	Irrigated (area in acres)					Unirrigated (area in acres)	Culturable waste (area in acres)	Area not available for cultivation (in acres)	Nearest town (distance in km.)	Market day	Remarks	Serial no.
	C	W	Tw	Tk	O							
15	16	17	18	19	20	21	22	23	24	25	26	1
..	..	..	..	..	..	955.82	292.93	33.12	Forbesganj (31)	..		1
..	..	..	..	..	..	..	N.A.	..	..	..		2
..	..	..	..	..	..	2,325.24	569.71	308.16	Araria (42)	..		3
..	..	..	..	..	..	53.31	37.63	31.38	Forbesganj (29)	..		4
..	..	..	..	..	..	N.A.	..	..	..	..		5
..	..	..	..	..	10.00	203.10	77.55	60.93	Forbesganj (19)	..	T1	6
..	..	..	..	..	..	312.04	77.62	65.05	Ditto (19)	..	N1	7
..	..	..	..	..	..	394.50	88.10	92.45	Ditto (29)	..	N2, M2	8
..	..	..	..	..	..	522.46	185.44	138.77	Ditto (30)	..		9
..	..	..	..	..	..	14.13	19.27	8.48	..	..		10
..	..	..	..	..	..	1,301.55	48.33	9.90	Araria (27)	T,St	W3,T	11
..	..	..	..	..	..	212.72	11.68	7.69	Ditto (26)	..		12
..	..	..	..	..	..	765.68	15.27	8.48	Forbesganj (15)	W,St		13
..	..	..	..	..	..	N.A.	..	N.A.		..		14
..	..	..	.	..	..	1,558.06	119.32	73.34	Araria (25)	..		15
..	..	..	..	..	..	167.95	13.21	11.09	Ditto (27)	..		16
N.A.	N.A.	N.A.	N.A.	N.A.	N.A.	N.A.	N.A.	N.A.	..	..		17
N.A.	N.A.	N.A.	N.A.	N.A.	N.A.	N.A.	N.A.	N.A.	..	..		18
..	..	..	..	..	..	1,027.94	46.38	301.38	Forbesganj (N.A.)	..		19
..	..	..	..	..	..	1,153.95	134.41	60.60	Araria (24)	..	T1	20
..	..	..	..	..	..	1,126.60	186.09	329.19	..	T,F	N1, M1C1	21
..	..	..	..	..	..	479.67	6.33	120.00	Araria (30)	Th,S	N2	22
..	..	..	..	..	..	137.19	5.16	119.95	Ditto (29)	..		23
..	..	..	..	..	..	1,506.04	34.72	324.92	Ditto (31)	..		24
..	..	..	..	..	..	1,783.61	62.40	673.78	Ditto (27)	..	N2	25
..	..	..	..	..	..	206.93	33.56	53.73	Forbesganj (24)	..		26
..	..	..	..	..	..	217.36	97.45	160.65	Ditto (N.A.)	..		27
..	..	..	..	..	..	256.03	5.36	130.61	Araria (42)	W,St		28
..	..	..	..	..	..	821.66	26.56	502.67	Forbesganj (42)	..		29
..	..	..	..	..	..	515.58	7.25	138.97	Ditto (42)	..		30
..	..	..	..	..	..	481.63	17.32	270.05	Ditto (42)	..		31
..	..	..	..	..	..	1,021.52	336.50	248.64	Araria (30)	M,Th,S		32
..	..	..	..	..	..	1,058.98	37.32	542.14	Ditto (34)	T1		33
..	..	..	..	..	..	1,004.36	16.36	155.79	..	..	M,Th	34
..	..	..	..	..	..	256.81	4.10	30.66	..	..		35
..	..	..	..	..	..	492.18	19.55	147.63	Araria (45)	..		36
..	..	..	..	..	..	643.19	22.38	167.97	..	..		37
..	..	..	..	..	..	936.65	11.46	117.68	..	..		38
..	..	..	..	..	..	245.25	12.42	136.65	Araria (31)	..	N2	39
..	..	..	..	..	..	557.03	35.78	180.94	Ditto (33)	..		40
..	..	..	..	..	..	515.25	11.63	175.77	Ditto (38)	T,F		41
..	..	..	..	..	..	677.21	18.72	190.35	Ditto (36)	..		42
..	..	..	..	..	..	2,217.37	12.61	180.57	Ditto (33)	..		43
..	..	..	..	..	..	809.02	15.17	158.16	Ditto (27)	M,F	C1	44
..	..	..	..	..	..	260.26	9.63	90.02	Ditto (24)	..		45
..	..	..	..	..	..	228.33	5.82	100.22	Araria (27)	..		46
..	..	..	..	..	..	141.90	3.93	36.11	..	..		47
..	..	..	..	..	..	464.25	126.00	47.75	..	M,Th		48
..	..	..	..	..	..	1,157.75	169.36	30.56	..	..		49
..	..	..	..	..	..	405.49	100.15	70.90	Araria (24)	..		50

DEVELOPMENT BLOCK—SIKTI

AMENITIES ANL

SUBDIVISION

Serial no.	Name of village with Thana no.			Educational					Medical				Drinking water	Communi-cation	Staple food
				P	M	H	C	O	H	F	C	O			
1	2			3	4	5	6	7	8	9	10	11	12	13	14
	REVENUE THANA—ARARIA—*contd.*														
51	Sohagmara	(165)	..	1	..	..	..	..	..	..	..	..	W10,Tw13	K	R
52	Karahbari	(166)	..	1	..	..	..	..	..	..	..	..	W7,Tw21	K	R
53	Benga	(167)	.	..	1	..	..	..	..	..	..	..	W13,Tw15	K	R
54	Pothia	(173)	..	1	..	..	..	..	..	..	..	..	W10,Tw11	..	R
55	Ramnagar	(174)	..	1	..	..	..	..	..	..	..	..	W18,Tw10	..	R
56	Pipra	(175)	..	..	.	..	..	..	..	..	..	..	W,Tw	K	R
57	Belbari	(177)	..	1	1	..	..	..	..	..	..	..	W22,Tw15	..	R
		Total	..	**40**	**8**	**1**	..	**1**	**2**	**1**	**2**	..	..	..	..

NOTE: 1. Number of villages having Electricity—Nil

2. Number of villages having Post Office—6

3 Number of villages having Post and Telegraph Office—Nil

4. Number of villages having Telephone connection—Nil

LAND USE

ARARIA

Forest (area in acres)	Irrigated (area in acres)					Unirrigated (area in acres)	Culturable waste (area in acres)	Area not available for cultivation (in acres)	Nearest town (distance in km.)		Market day	Remarks	Serial no.
	C	W	Tw	Tk	O								
15	16	17	18	19	20	21	22	23	24		25	26	1
..	..	..	..	..	..	277.78	70.40	70.50	Araria	(21)	W,St		51
..	..	..	..	..	..	616.53	111.35	70.85	Ditto	(27)	..		52
..	..	..	..	..	..	616.15	124.55	80.80	Ditto	(17)	..		53
..	..	..	..	..	..	916.33	51.38	54.60	Ditto	(21)	..	T1	54
..	..	..	..	..	..	250.11	59.30	18.10	Ditto	(24)	..		55
..	..	..	..	..	..	201.0)	20.25	4.74	Ditto	(27)	..		56
..	..	..	.	..	..	597.77	124.65	110.20	Ditto	(20)	..		57
..	..	..	..	..	10.00	35,069.22	3,749.82	7,253.64	..	..			

DEVELOPMENT BLOCK—PALASI

AMENITIES AND

SUBDIVISION

Serial no.	Name of village with Thana no.			Educational					Medical				Drinking water	Communication	Staple food
				P	M	H	C	O	H	F	C	O			
1	2			3	4	5	6	7	8	9	10	11	12	13	14
	REVENUE THANA—ARARIA—*contd.*														
1	Balua	(43)	P	..	1	1	..	..	..	..	1	..	W134,Tw43	K,P	R,W
2	Bangawan	(44)		..	..	..	..	..	..	..	..	..	W13,Tw9	P	R,W
3	Belsari	(45)		..	1	..	..	..	..	..	..	..	W27,Tw15	P	R,W
4	Mahadeokol	(46)		..	1	..	..	..	..	..	..	..	W25,Tw17	K	R,W
5	Phulsara	(47)		..	1	..	..	..	..	..	..	..	W8,Tw18	K	R,W
6	Chauri	(48)		..	1	..	..	..	..	..	..	..	W28,Tw15	P	R,W
7	Doghli	(49)		..	1	..	..	..	..	..	..	..	W,Tw	P	R
8	Karor Doghli	(50)		..	2	..	..	..	..	..	..	..	W,Tw	K,P	R
9	Karor	(51)		..	..	..	..	1	..	..	..	..	W	P	R
10	Charbana	(52)		..	..	..	..	..	..	..	..	..	W,Tw	K,P	R
11	Pipra Bijwara	(53)		..	2	..	..	..	..	..	..	..	W,Tw,R	K,P	R,W
12	Chhapania	(54)		..	1	..	..	..	..	..	..	..	W,Tw	K	R
13	Bhantabari	(56)		..	1	..	..	..	..	..	..	..	W,Tw	..	R,W
14	Dharamganj Baghua	(57)		..	1	..	..	..	..	..	1	..	W,Tw	K	R,W
15	Manbodhtanda	(58)		..	..	..	..	..	..	..	..	..	W,Tw	P	R,W
16	Kankhudia	(59)		..	..	..	..	..	..	..	..	..	W,Tw	K,P	R
17	Gang Jhali	(60)		..	1	..	..	..	..	..	..	..	W,Tw	K,P	R
18	Baradbata	(61)		..	..	1	..	..	1	..	..	..	W,Tw	K	R,W
19	Bhatauja	(62)		..	1	..	..	..	..	..	..	..	W,Tw	K	R,W
20	Miapur	(63)		..	1	..	..	..	..	..	..	..	W,Tw	K	R,W
21	Dogachhi	(64)		..	..	..	..	..	..	..	..	..	W4	K	R,W
22	Miapur Gachh	(65)		..	..	..	..	..	..	..	..	..	W,Tw	K	R,W
23	Maldoar	(66)		..	1	..	..	..	..	..	..	..	W,Tw	K	R,W
24	Dakaita	(67)		..	..	..	..	..	..	..	..	..	W,Tw	K	R,W
25	Kalahi	(68)		..	1	..	..	..	..	..	..	..	W,Tw	K	R,W
26	Bualdanti	(69)		..										*Uninhabited*	
27	Gohans	(70)		..	..	..	..	..	..	..	..	..	W4,Tw9	K	R
28	Ramnagar	(71)		..	..	..	..	..	..	..	..	..	W5,Tw10	K	R
29	Kujri	(72)	P	..	2	..	..	1	..	..	..	..	W,Tw	K	R
30	Garhara	(73)		..	2	..	..	..	..	..	..	..	W,Tw	K	R,W
31	Bhatwara	(74)		..	1	..	..	..	..	..	..	..	W,Tw	K	R
32	Belbari	(75)		..	..	..	..	..	..	..	..	..	W,Tw	K	R
33	Doargawan	(76)		..	1	..	..	..	..	..	..	..	W,Tw	K	R
34	Chandipur	(77)		..	1	..	..	..	..	..	..	..	W,Tw	K	R
35	Pipra	(78)		..	..	..	..	..	..	..	..	..	W,Tw	K	R,W
36	Dipnagar	(79)		..	..	..	..	..	..	..	..	..	W8,Tw10	..	R,W
37	Barkumba	(80)		..	1	..	..	..	..	..	..	..	W15,Tw4	K	R,W
38	Daulatpur	(81)		..	..	..	..	..	..	..	..	..	W2,Tw4	..	R
39	Kathora	(82)		..	1	..	..	..	..	..	..	..	W4	K	R
40	Bargaon	(83)		..	..	..	..	..	..	..	..	..	W4,Tw10	..	N.A.
41	Naranga	(84)		..	..	..	..	..	..	..	..	..	W,Tw5	K	R
42	Behari	(85)		..	1	..	..	..	..	..	..	..	W2,Tw10	K	R
43	Dana	(86)		..	..	..	..	..	..	..	..	..	Tw5,Tk1	K	R,W
44	Nakta	(87)		..	1	..	..	..	..	..	..	..	W6,Tk3	K	R,W
45	Sonakandar	(88)		..	..	..	..	..	..	..	..	..	W4,Tw4	K	R,W
46	Khapra	(89)		..	..	..	..	..	..	..	..	..	W24,Tw10,Tk1	K	R,W
47	Nakta Khurd	(90)		..	1	..	..	..	..	..	..	..	W25,Tw2,Tk2	K	R,W
48	Haribhasa	(91)		..	..	..	..	..	..	..	..	..	R	K	R,W
49	Kashibari	(92)		..	1	..	..	..	..	..	..	..	W10,Tw13	K	R,W
50	Khutti	(93)		..	..	..	..	..	..	..	..	..	W2,R	..	R

LAND USE

ARARIA

Forest (area in acres)	Irrigated (area in acres)					Unirrigated (area in acres)	Culturable waste (area in acres)	Area not available for cultivation (in acres)	Nearest town (distance in km.)		Market day	Remarks	Serial no.
	C	W	Tw	Tk	O								
15	16	17	18	19	20	21	22	23	24		25	26	1
..	..	..	..	..	..	1,906.47	62.78	195.43	Araria	(40)	..	N2,M2	1
..	..	..	..	..	..	550.19	2.30	4.50	..		..		2
..	..	..	..	..	..	700.90	17.25	16.36	Araria	(43)	..		3
..	..	..	..	..	..	1,100.36	34.70	42.40	Ditto	(40)	..	T1	4
..	..	..	..	..	..	783.88	30.10	50.73	Ditto	(15)	..		5
..	..	..	..	..	..	1,201.99	3.70	2.15	Ditto	(41)	..		6
..	..	..	..	..	..	613.59	2.11	3.05	Ditto	(36)	..		7
..	..	..	..	..	..	300.00	..	3.35	Ditto	(30)	..	T1	8
..	..	..	..	..	..	314.75	..	10.78	Ditto	(38)	..		9
..	..	..	..	..	..	102.09	..	12.30	Ditto	(40)	..		10
..	..	..	..	..	15.00	1,472.00	..	..	Ditto	(24)	..		11
11.29	..	..	..	..	..	761.00	2.65	52.50	Ditto	(26)	..	T1	12
0.61	..	..	..	..	..	1,348.44	10.92	36.61	Ditto	(21)	..		13
8.93	..	..	..	..	25.00	1,394.23	26.94	165.05	Ditto	(21)	T,St	T1	14
..	..	..	..	..	..	378.92	12.15	22.20	Ditto	(20)	..		15
..	..	..	..	..	..	500.35	23.19	21.36	Ditto	(N.A.)	..		16
..	..	..	..	..	..	551.10	10.45	50.32	Ditto	(N.A.)	W,S		17
..	..	..	..	..	..	1,233.34	27.95	66.75	Ditto	(24)	S,W		18
..	..	..	..	..	..	500.00	7.38	10.12	Ditto	(35)	..		19
..	..	..	..	..	..	616.74	27.00	46.94	Ditto	(N.A.)	M,Th		20
..	..	..	..	..	..	263.66	33.00	24.44	..		..		21
..	..	..	..	..	..	167.35	1.75	9.00	..		..		22
..	..	..	..	..	..	872.50	24.80	34.34	..		..		23
..	..	..	..	..	..	140.84	0.95	3.85	..		..		24
..	..	..	..	..	..	618.84	11.85	28.23	..		..		25
..	..	..	..	..	..	..	..	..	..		..		26
..	..	..	..	..	..	150.00	5.50	9.50	..		..		27
..	..	4.00	3.00	..	..	243.00	.	15.00	..		..	M1	28
..	..	..	..	..	..	1,238.43	28.85	66.07	..		T,F		29
..	..	..	..	..	..	730.87	17.05	30.85	Araria	(30)	..		30
..	..	..	..	..	..	622.24	14.00	48.01	Ditto	(21)	..		31
..	..	..	..	..	..	309.23	6.10	20.10	Ditto	(21)	.		32
..	..	..	..	..	..	211 31	7.20	20.77	Ditto	(21)	..		33
..	..	..	..	..	..	528.51	9.32	60.24	Ditto	(24)	..		34
..	..	..	..	..	..	301.24	5.13	10.06	Ditto	(21)	..		35
..	..	..	..	..	..	408.10	132.35	..	Ditto	(23)	..		36
..	..	..	..	..	..	570.33	132.25	..	Ditto	(21)	..	M2	37
..	..	..	..	..	..	33.21	25.34	..	Ditto	(23)	M,F		38
..	..	..	..	..	..	2.00	5.06	12.15	Ditto	(N.A.)	..		39
..	..	..	..	..	..	359.18	76.15	..	Ditto	(23)	..		40
..	..	..	..	..	..	10.83	1.25	..	Ditto	(22)	..		41
..	..	5.00	..	..	..	305.00	..	10.18	Ditto	(N.A.)	..		42
..	..	..	..	..	..	305.00	24.00	..	Ditto	(24)	..		43
..	..	..	..	..	..	451.00	54.00	..	Ditto	(24)	..		44
..	..	..	..	..	..	185.00	26.00	..	Ditto	(24)	..		45
..	..	..	..	..	..	508.10	..	..	Ditto	(26)	M,F		46
..	..	..	..	..	..	213.00	..	65.00	Ditto	(24)	S,W		47
..	..	1.05	..	..	..	135.95	1.00	..	Ditto	(N.A.)	..		48
..	..	..	..	..	..	316.00	0.20	116.00	Ditto	(26)	..		49
..	..	..	..	..	..	250.00	..	40.00	Ditto	(23)	..		50

DEVELOPMENT BLOCK—PALASI

AMENITIES AND SUBDIVISION

Serial no.	Name of village with Thana no.			Educational					Medical				Drinking water	Communication	Staple food
				P	M	H	C	O	H	F	C	O			
1	2			3	4	5	6	7	8	9	10	11	12	13	14
	REVENUE THANA—ARARIA—*contd.*														
51	Goshainpur	(94)		..	1	..	..	..	..	..	..	..	W8,R	K	R
52	Budhi	(95)		..	1	..	..	..	..	..	..	..	W6,Tk1,R	K	R
53	Sohandar	(96)	P	..	1	1	1	..	..	1	1	..	W11,Tk3,R	K	R
54	Bhadauna	(97)		..	..	..	..	..	..	..	..	..	W5,Tw7	K	R
55	Bhatania	(98)		..	..	..	..	..	..	..	..	..	W2,Tw4	K	R
56	Barailí	(99)		..	1	..	..	..	..	..	..	..	Tw18,Tw6	K	R
57	Dhurgaon	(100)		..	..	..	..	..	..	..	..	..	W6,Tw4	K,P	R
58	Domaria	(107)		..	..	..	..	..	..	..	..	..	W,Tw	K,P	R
59	Tarbi	(108)		..	..	..	..	..	..	..	..	..	W7,Tw6	K	R
60	Belbari	(109)		..	..	..	..	..	..	..	..	..	W,Tw	K	W,R
61	Marichgaon	(110)		..	..	..	..	1	..	..	..	..	W,Tw	K,P	R
62	Mayakhori	(113)		..	..	..	..	..	..	..	..	..	W,Tw	..	R,W
63	Harwa	(114)		..	1	..	..	..	..	..	..	..	W,Tw	..	R,W
64	Ramnagar	(115)		..	1	1	..	..	..	..	..	..	W,Tw	K,P	R
65	Denga	(117)		..	..	..	..	..	..	..	..	..	W6,Tw15	K,P	R,W
66	Pharhara	(118)		..										*Uninhabited*	
67	Maina	(119)		..	..	..	..	1	..	..	..	..	W2,Tw6	K,P	R,W
68	Rangbaha	(120)		..	..	..	..	..	..	..	..	..	W,Tw	K	R,W
69	Gyaspur	(121)		..	1	..	..	..	..	..	..	..	W,Tw	K	R,W
70	Beni	(122)		..	..	..	..	..	..	..	..	..	W,Tw	K	R
71	Pakri	(123/1)		..	1	..	..	..	..	..	..	..	W8,Tw22,Tk3	K	R,W
72	Pakrikamat	(123/2)		..										*Uninhabited*	
73	Pakri Arazi	(123/3)		..										*Uninhabited*	
74	Pandubi	(124)		..	..	..	..	..	..	..	..	..	W1	..	R
75	Dala	(125)		..	1	..	..	..	..	..	..	..	W10,Tw17	P	R,W
76	Majlispur	(126)		..	1	..	..	..	..	..	..	..	W,Tw	K	R,W
77	Urlaha	(127)		..	1	..	1	..	..	..	..	..	W,Tw	K	R,W
78	Sohagmara	(128)		..	1	..	..	..	..	..	..	..	N.A.	K,P	R,W
79	Dhantola	(129)		..	..	..	..	..	..	..	..	..	W,Tw	K,P	R
80	Hasanpur	(130)		..	1	..	..	..	..	..	..	..	W,Tw	K,P	R
81	Hasanpur	(131)		..	..	..	..	..	..	..	..	..	W	..	R,W
82	Jahanpur	(132)		..	..	..	..	..	..	..	..	..	W,Tw	K	R
83	Dakaita	(133)		..	1	..	..	..	..	..	..	..	W,Tw	K	R
84	Gopalnagar	(134)		..	..	..	..	..	..	..	..	..	W,Tw	K,P	R
85	Chahatpur	(135)	T	..	3	..	1	..	..	..	..	..	W,Tw	K,P	R
86	Dhangawan	(136)		..	1	..	..	..	..	..	..	..	W,Tw,Tk	K	R,W
87	Lokhra	(137)		..	1	..	..	..	..	..	..	..	W6,Tw10	K,P	R,W
88	Gerari	(138)		..	..	..	..	..	..	..	..	..	W1	P	R
89	Mundmala	(139)		..	..	..	..	..	..	..	..	..	W4,Tw3,Tk1	P	R
90	Pothia	(140)		..	1	..	..	..	..	..	..	1	W8,Tw	K,P	R,W
91	Kumar Khand	(141)		..										*Uninhabited*	
92	Balua	(142)	P	..	..	1	..	..	..	..	..	..	W,Tw,Tk,R	K,P	R,W
93	Majhua	(143)		..	..	..	..	..	..	..	..	..	W2,Tw10	K,P	R,W
94	Mohania	(144)		..	1	..	..	..	..	..	..	..	W11,Tw33	K,P	R
95	Purandaha	(145)		..	1	..	..	..	..	..	..	..	W2,Tw8	K	R
96	Bhima	(146)		..	1	..	..	..	..	..	..	..	W2,Tw10,Tk3	K,P	R,W
97	Parwakhori	(147)		..	..	1	..	..	..	..	..	..	W,Tw	K	R,W
98	Seyampur	(148)		..	..	..	..	..	..	..	..	..	W,Tw	K	R,W
99	Pechaili	(149)		..	..	..	..	..	..	..	..	..	W2,Tw15	..	R,W
100	Bhikha	(150)		..	1	..	..	..	..	..	..	..	W2,Tw15,Tk3	..	R,W

LAND USE

ARARIA

Forest (area in acres)	Irrigated (area in acres)					Unirrigated (area in acres)	Culturable waste (area in acres)	Area not available for cultivation (in acres)	Nearest town (distance in km.)		Market day	Remarks	Serial no.
	C	W	Tw	Tk	O								
15	16	17	18	19	20	21	22	23	24		25	26	1
..	..	..	..	..	..	191.00	..	32.00	Araria	(27)	..		51
..	..	..	..	..	..	363.00	..	30.00	Ditto	(27)	..		52
..	..	..	..	..	..	323.00	..	102.00	Ditto	(24)	T,St	T2,M1	53
..	..	..	..	..	..	610.74	..	27.00	Ditto	(23)	..		54
..	..	..	..	..	..	458.93	..	18.00	Ditto	(21)	..		55
..	..	..	..	..	..	107.23	127.00	..	Ditto	(20)	..		56
..	..	..	..	..	..	190.33	..	80.15	Ditto	(23)	..		57
..	..	..	..	..	..	163.98	..	102.42	Ditto	(18)	..		58
29.00	..	..	..	..	..	208.49	1.29	30.71	Ditto	(20)	..		59
..	..	..	2.00	..	..	643.50	62.00	..	Ditto	(25)	..		60
..	..	..	..	..	..	304.77	..	140.01	Ditto	(23)	..		61
..	..	..	..	..	..	62.70	..	23.04	Ditto	(24)	..		62
..	..	..	..	..	..	291.23	4.04	80.39	Ditto	(24)	..		63
..	..	..	..	..	..	786.47	6.00	240.89	Ditto	(24)	..		64
..	..	..	..	..	..	403.36	17.34	12.10	Ditto	(25)	..		65
..	..	..	..	..	..	299.93	6.56	1.51	..		..		66
..	..	..	..	..	..	411.55	20.47	10.98	Araria	(24)	T,F		67
..	..	..	..	..	..	200.00	10.00	..	Ditto	(19)	..		68
10.00	..	..	..	..	..	234.25	..	..	Ditto	(18)	..		69
..	..	..	..	..	..	539.00	5.77	30.74	..		..		70
..	..	..	30.00	..	..	766.61	30.12	90.10	Araria	(18)	..		71
..	..	..	..	..	..	133.52	..	11.56	..		..		72
..	..	..	..	..	..	27.00	..	..	..		..		73
..	..	..	..	..	..	141.76	2.20	1.05	Araria	(22)	..		74
..	.	..	..	..	..	444.57	8.22	60.28	Ditto	(25)	..		75
.	..	..	.	..	..	1,000.35	20.10	100.78	Ditto	(27)	..		76
..	.	..	.	..	..	670.92	12.95	30.60	Ditto	(28)	S,W	N1	77
..		..		..	..	404.68	110.31	140.72	Ditto	(24)	..		78
		..		..	..	559.42	6.28	20.39	Ditto	(22)	..		79
		..		..	.	469 04	10.35	11.30	Ditto	(24)	..		80
..	.	.		.	..	305 15	.	17 13	Ditto	(15)	..		81
.					..	290.25	4.34	80.53	Ditto	(24)	..		82
.				..	..	116.58	..	20.65	Ditto	(21)	..		83
	.			.	..	492.11	39.15	66.21	Ditto	(15)	..		84
	.			.	..	729.09	1,104.85	181.47	Ditto	(24)	St,W		85
		.		..	..	269.54	149.31	100.55	Ditto	(24)	..		86
..				..	..	531.32	3.00	70.47	Ditto	(27)	..		87
..	..	..		..	..	140.16	1.00	19.78	Ditto	(20)	..		88
..	..	..	.	.	..	118 69	0.21	2.00	Ditto	(21)	..		89
..	..	..		..	..	338.91	6.40	18.27	Ditto	(22)	..	T1,M1	90
..	..	..	..	.	..	100.41	8.48	5.40	..		..		91
..	..	..	..	..	..	405.24	130.64	70.39	Araria	(26)	W,St	N2,T2,M1,C1	92
..	..	..	..	..	..	291.87	10.17	2.66	Ditto	(25)	..		93
..	..	..	..	..	..	603.18	89.43	110.26	Ditto	(18)	..		94
..	..	..	..	..	..	428.51	47.96	71.26	Ditto	(14)	St,W		95
.	.	..	..	..	25.40	90.49	63.87	4.46	Ditto	(N.A.)	..	N2,T2,M2,C2	96
..	..	..	..	..	..	232.73	12.24	16.03	Ditto	(N.A)	..		97
..	.	..	..	..	..	164.92	6.47	10.61	Ditto	(N.A.)	..		98
.	.	..	..	..	10.00	164.82	6.47	10.00	Ditto	(22)	..		99
..	..	.	..	..	10.00	229.83	70.03	6.14	Ditto	(N.A.)	..		100

DEVELOPMENT BLOCK—PALASI

AMENITIES AND SUBDIVISION

Serial no.	Name of village with Thana no.			Educational					Medical				Drinking water	Communication	Staple food
				P	M	H	C	O	H	F	C	O			
1	2			3	4	5	6	7	8	9	10	11	12	13	14
	REVENUE TAHNA—ARARIA—*contd.*														
101	Dehti	(159)	*T*	..	1	..	..	..	..	..	..	..	..	W,Tw	P	R,W
102	Korhaili	(160)		..	2	..	..	..	..	..	..	..	..	W15,Tw25	K	R,W
103	Bakainia	(161)		..	..	..	..	..	..	..	..	..	..	W,Tw	K	R
104	Rupail	(231)		..	1	..	..	..	..	..	..	..	..	W5,Tw15	K	R
105	Madhail	(232)		..	1	..	..	..	..	..	..	..	..	W2,Tw2	K	R,W
106	Sukhsaina	(233)		..	1	..	..	..	1	..	..	..	..	W18,Tw18,Tk10,R	K,P	R,W
107	Jurail	(234)		..	..	..	..	..	..	..	..	..	..	Tw2	K	R,W
	Total			..	60	6	4	..	6	..	1	3	1	..	..	..

Note : 1. Number of villages having Electricity—Nil
2. Number of villages having Post Office—4
3. Number of villages having Post and Telegraph Office—1
4. Number of villages having Telephone connection—Nil

LAND USE

ARARIA

Forest (area in acres)	Irrigated (area in acres)					Unirrigated (area in acres)	Culturable waste (area in (acres)	Area not available for cultivation (in acres)	Nearest town (distance in km.)		Market day	Remarks	Serial no.
	C	W	Tw	Tk	O								
15	16	17	18	19	20	21	22	23	24		25	26	1
..	..	..	..	..	..	2,000.00	470.79	327.82	Araria	(16)	T,F		101
211 ..	..	..	..	..	..	104.64	288.15	390.07	Ditto	(17)	..		102
..	..	..	..	..	..	451.27	10.85	160.85	.		..		103
..	..	..	..	..	..	328.34	7.53	10.13	Araria	(17)	W,St		104
..	..	..	..	..	..	151.61	1.60	6.79	Ditto	(15)	..		105
..	..	..	..	..	..	431.35	10.71	30.94	Ditto	(15)	..		106
..	..	..	..	..	..	165.21	3.00	10.63	Ditto	(26)	..		107
59.83	..	10.05	85.00	..	85.40	47,868.61	4033.32	4,686.91	..		..		

DEVELOPMENT BLOCK—JOKIHAT

AMENITIES AND

SUBDIVISION

Serial no.	Name of village with Thana no.			Educational					Medical				Drinking water	Communication	Staple food
				P	M	H	C	O	H	F	C	O			
1	2			3	4	5	6	7	8	9	10	11	12	13	14
	REVENUE THANA—ARARIA—*contd.*														
1	Bairgachhi	(101)		..	1	..	..	..	..	..	..	..	W2,Tw12	N.A.	R
2	Kesarra	(102)		..	1	..	..	2	..	..	..	..	W30,Tw18	K,P	R
3	Dharmeswar Gachh	(103)		..	2	..	..	..	..	..	..	..	W3,Tw18	K,P	R,W
4	Khuti Kharia	(104)		..	1	..	..	..	..	..	..	..	W8,Tw5	K,P	R
5	Hardar	(105)	*P*	..	1	..	..	..	..	..	..	..	W16,Tw14	K	R
6	Jahanpur	(106)		..	..	..	..	..	..	..	..	..	W6,Tw29	N.A.	R
7	Satghara	(111)		..	1	..	..	..	..	..	..	..	W7,Tw21	P	R
8	Rani	(112)		..	1	..	..	..	..	..	..	..	W1,Tw9,R	K	R
9	Semaria	(116)		..	1	..	..	..	..	..	..	..	W22,Tw18	K,P	R,W
10	Barhuwa	(214/2)		..	..	..	..	..	..	..	..	..	W10,Tw3	K	R
11	Gogra	(215/2)		..	1	..	..	..	..	..	..	..	W6,Tw10	K	R,W
12	Bhagwanpur	(218)		..	1	..	..	..	..	..	..	..	W40,Tw60	K	R,W
13	Satbhita	(219)		..	1	..	..	..	..	..	..	..	W7,Tw6	P	R
14	Satbhita Kamat	(220)		..	..	..	..	..	..	..	..	..	W4,Tw5	P	R
15	Masuria	(221)		..	..	..	..	..	..	..	..	..	W4,Tw59	P	R
16	Bagosari	(222)		..	..	..	..	..	..	..	..	..	W25,Tw27	K	R
17	Gorki	(223)	*P*	..	1	..	..	..	..	..	..	..	W24,Tw40,Tk3	K	R
18	Matiari	(224)		..	1	..	..	..	..	..	..	..	W5,Tw4	K	R
19	Matiari	(225)		..	..	..	..	..	..	..	..	..	W6,Tw5	K	R
20	Bagdahara	(226)		..	1	..	..	..	..	..	..	..	W16,Tw10	..	R,W
21	Gamharia	(227)		..	1	..	..	..	..	..	..	..	W4,Tw6	K	R,W
22	Kakan	(228)		..	..	..	..	..	..	..	..	..	W9,Tw14	..	R,W
23	Taran	(229)		..	..	..	..	..	..	..	..	..	W4,Tw59	K	R
24	Duba	(230)	*P*	..	3	..	..	..	..	..	..	..	W21,Tw33	K	R
25	Bagmara	(235)		..	1	..	..	..	..	..	..	..	W16,Tw	K	R
26	Dhobinia	(236)		..	1	..	..	..	..	..	..	..	W7,Tw14	K	R
27	Khirdaha	(237)		..	1	..	..	..	..	..	..	..	W8,Tw16	K,P	R,W
28	Singar Mohani	(238)		..	1	..	..	..	..	..	..	..	W8,Tw19	K	R
29	Sisauna	(239)	*P*	..	1	1	1	..	1	..	..	..	W19,Tw105,Tk4	K,P	R
30	Artia	(240)		..	2	..	..	..	..	..	..	..	W10,Tw50,Tk1	K,P	R
31	Joki Hat	(241)		..	..	..	..	..	..	..	..	..	W5,Tw42	K	R
32	Dhanpura	(242)		..	..	..	..	..	..	..	..	..	W1,Tw9	P	R
33	Rani Istamrar	(243)		..	..	..	..	..	..	..	..	..	W1,Tw14	P	R
34	Mahadewa	(244)		..	1	..	..	..	..	..	..	..	Tw6,Tk2	K,P	R,W
35	Gachh Mahadewa	(245)		..										*Uninhabited*	
36	Bankora	(246)		..	..	..	..	..	..	..	..	..	W4,Tw6	K	R
37	Pathrabari	(247)		..	1	..	..	..	..	..	..	..	W3,Tw10	K,P	R
38	Malchhari	(248)		..	..	..	..	..	..	..	..	..	W3,Tw10	K,P	R,W
39	Shahpur	(249)		..	..	..	..	..	..	..	..	..	Tw2	K	R
40	Nawa Nankar	(250)		..	1	..	..	..	..	..	..	..	W7,Tw13	K	R,W
41	Kathalbari	(251)		..										*Uninhabited*	
42	Kajleta	(252)		..	1	..	..	..	..	..	..	..	W6,Tw14	K	R,W
43	Bara Istamrar	(253)	*P*	..	2	..	..	..	..	..	..	..	W116,Tw59	K	R
44	Siswa	(254)		..	..	..	..	..	..	..	..	..	W7,Tw14	K	R
45	Marua	(255)		..	1	..	..	..	..	..	..	..	W21,Tw9	K	R
46	Mohadinagar	(256)		..	1	..	..	..	..	..	..	..	W26,Tw3	K	R
47	Dabhra	(257)		..	1	..	..	..	..	..	..	..	W8,Tw10	K	R
48	Baharbari	(258)	*P*	..	..	1	..	..	1	1	..	..	W8,Tw10	K	R
49	Laruabari	(259)		..	..	..	..	..	..	..	..	..	W3,Tw9	K	R
50	Pirganj	(260)		..	..	..	..	..	..	..	..	..	W3,Tw1	K	R

LAND USE

ARARIA

Forest (area in acres)	Irrigated (area in acres)					Unirrigated (area in acres)	Culturable waste (area in acres)	Area not available for cultivation (in acres)	Nearest town (distance in km.)		Market day	Remarks	Serial no.
	C	W	Tw	Tk	O								
15	16	17	18	19	20	21	22	23	24		25	26	1
..	..	..	..	..	..	383.99	0.91	24.81	Araria	(19)	..		1
..	..	..	..	..	..	697.53	31.75	61.98	Ditto	(22)	F	N3	2
..	..	..	..	..	..	442.94	9.02	28.67	Ditto	(22)	..		3
..	..	..	..	..	..	527.59	10.38	40.95	Ditto	(19)	..		4
..	..	..	..	..	..	438.37	8.41	40.88	Ditto	(19)	..		5
..	..	..	..	..	..	264.40	5.40	23.58	Ditto	(19)	..	N1	6
..	..	..	..	..	..	331.19	8.16	19.73	Ditto	(19)	T,F	N3	7
..	..	..	..	..	..	384.56	15.80	20.20	Ditto	(18)	..		8
..	..	..	..	..	..	406.05	90.09	272.09	Ditto	(15)	..		9
..	..	..	..	..	..	372.11	15.78	79.67	Ditto	(11)	..		10
..	..	..	..	..	..	437.02	13.83	44.46	Ditto	(11)	..		11
..	..	..	..	..	..	636.11	24.23	50.52	..		..	T1	12
..	..	..	..	..	..	113.10	..	8.70	..		..		13
..	..	..	..	..	..	146.22	..	5.59	..		..		14
..	..	..	..	..	..	1,100.10	20.25	50.41	Araria	(8)	..		15
..	..	..	..	..	..	590.93	29.19	39.19	Ditto	(8)	..		16
..	..	..	..	..	..	948.30	71.22	69.82	Ditto	(7)	T,F		17
..	..	..	..	..	..	69.10	..	8.86	Ditto	(12)	..		18
..	..	..	..	..	..	666.56	66.78	212.73	Ditto	(11)	..		19
..	..	..	..	..	..	916.18	25.61	135.45	Ditto	(14)	..		20
..	..	..	..	..	..	142.05	1.35	9.31	Ditto	(9)	..		21
..	..	..	..	..	..	1,936.05	45.29	..	Ditto	(17)	..		22
..	..	..	..	..	..	..	..	..	Ditto	(17)	..		23
..	..	..	..	..	..	681.68	15.41	105.39	Ditto	(8)	..		24
..	..	..	..	..	..	335.81	10.05	20.10	..		..		25
..	..	..	..	..	..	198.60	40.35	29.07	Araria	(15)	..		26
..	..	..	..	..	..	452.66	65.35	12.31	Ditto	(15)	..		27
..	..	..	..	..	..	143.00	10.00	30.20	Ditto	(15)	..		28
..	..	..	..	..	..	1,192.69	18.30	21.03	Ditto	(15)	S,W	N5,M4M,C1	29
..	..	..	..	..	..	261.04	17.35	27.65	Ditto	(16)	..		30
..	..	..	..	..	..	47.36	..	3.56	Ditto	(16)	..		31
..	..	..	..	..	..	231.88	10.25	120.80	Ditto	(18)	..		32
..	..	..	..	..	..	111.81	5.03	10.12	..		..		33
..	..	..	..	..	..	221.38	7.95	12.80	Araria	(18)	..		34
..	..	..	..	..	..	..	..	..	..		..		35
..	..	..	..	..	..	175.50	0.50	24.16	Araria	(19)	..		36
..	..	..	..	..	..	561.35	55.35	65.95	Ditto	(19)	..		37
..	..	..	..	..	..	398.76	14.35	14.17	Ditto	(21)	..		38
..	..	..	..	..	..	221.43	0.07	10.97	Ditto	(19)	..		39
..	..	..	..	..	..	781.13	12.07	82.62	Ditto		St,T		40
..	..	..	..	..	..	40.46	9.36	..	..		..		41
..	..	..	..	..	..	549.33	16.42	38.71	Araria	(N.A.)	..		42
..	..	..	..	..	..	1,326.68	70.65	417.34	Ditto	(27)	M,Th		43
..	..	..	..	..	..	369.00	..	30.77	Ditto	(29)	..		44
..	..	..	..	..	..	156.19	..	40.94	Ditto	(27)	..	N1	45
..	..	..	..	..	..	253.59	..	57.56	Ditto	(27)	..		46
..	..	..	..	..	..	1,007.35	42.51	406.78	Ditto	(21)	..		47
..	..	..	..	..	..	620.12	106.78	306.45	Ditto	(18)	T,F	N1,C1	48
..	..	..	..	..	..	254.53	16.25	48.72	Ditto	(21)	M,Th		49
..	..	..	..	..	..	414.99	30.18	27.80	Ditto	(19)	..		50

DEVELOPMENT BLOCK—JOKIHAT

AMENITIES AND

SUBDIVISION

Serial no.	Name of village with Thana no.			Educational					Medical				Drinking water	Communication	Staple food
				P	M	H	C	O	H	F	C	O			
1	2			3	4	5	6	7	8	9	10	11	12	13	14
	REVENUE THANA—ARARIA—*concld.*														
51	Girda	(261)	..	1	..	..	..	..	..	..	..	..	W17,Tw40	K	R
52	Lalia	(262)	..	..	..	.	..	..	..	..	..	..	W6,Tw4	K	R,W
53	Ramganj	(263)	..	2	..	..	.	.	.	..	..	..	W20,Tw4	K	R
54	Darsana	(264)	..	1	..	..	..	..	..	..	..	..	W14,Tw21	K	R
55	Rahikpur	(265)	..	1	..	..	..	..	..	..	..	..	W24,Tw4	..	R,W
56	Chakai	(266)	P ..	1	1	..		..	.	..	..	..	W51,Tw35,Tk4	K	R,W
57	Kursail	(267)	P ..	2	..	..		1	.	..	..	..	W37,Tw35	K	R,W
58	Bardenga	(268)	..	1	..		.	.	..	..	..	..	W30,Tw15	K	R,W
59	Karahara	(269)	..	.	..	.	.	..	.	..	..	..	W10,Tw3	K	R,W
60	Mahalgaon	(270)	P ..	2	1	..	..	1	.	..	1	..	W88;Tw74,Tk2	K	R
61	Ukhwa	(271)	..	1	..	..	..	..	.	..	..	..	W30,Tw23	K	R,W
62	Kishunpur	(272)	..	..	.	.	..	.	.	..	..	..	W3,Tw2	K	R
63	Uda	(273)	..	1	1	1	..	..	1	..	..	..	W12,Tw24	K	R
64	Chirah	(274)	.	..	.	..	.	.	..	..	..	..	W3,Tw2	K	R
65	Phulpur Purwari	(275)	..	1	.	..	..	..	..	..	..	..	W13,T4	N.A.	N.A.
66	Dumaria	(276)	.	1	..	..	..	..	..	..	..	..	W20,Tw15	K	R
67	Bazidpur	(277)	..	..	.	.	.	..	.	.	..	..	W4,Tw3	K	R
68	Chainpur	(278)	..	2	..	.	..	.	..	..	..	..	W18	K	R
69	Parshadpur	(279)	..	..	..	.	.	..	..	..	..	..	W2,Tw1	K	R
70	Bagnagar	(280)	P ..	..	1	..	..	..	.	..	..	1	W,Tw	K	R,W
71	Malharia	(281)	..	1	..	1	..	..	1	..	..	..	W,Tw	K,P	R,W
72	Parshadpur	(289)	P ..	..	..	..	..	..	..	..	..	..	W16,Tw13	K	R
73	Chikania	(290)	..	..	..	..	..	..	..	..	..	..	W5,Tw7	..	R
74	Phulpur Pachhiari	(291)	..	1	..	..	..	..	..	..	..	..	W7,Tw2	N.A.	N.A.
75	Padampur	(292)	..	..	..	..	..	..	..	..	..	..	W1,Tw1	K	R,W
76	Bhansia	(293)	..	3	..	..	..	..	1	..	..	..	W,Tw	K	R
77	Ghormara	(294)	..	..	..	..	..	..	..	..	..	..	W7,Tw13	K	R
78	Mahjaili	(295)	..	..	..	..	..	..	..	..	..	..	W4,Tw11,R	K	R
79	Turkaili	(298)	..	1	..	..	..	..	..	..	..	..	W4,Tw9	K	R
80	Bhag Turkaili	(299)	..	..	..	..	..	..	..	..	..	..	W3,Tw2,R1	N.A.	N.A.
81	Kakorha	(324)	..	2	..	..	..	..	..	..	..	..	W15,Tw25	K	R,W
82	Matiari	(325)	..	.	..	..	..	..	..	..	..	..	W1,Tw6	K,P	R,W
83	Saifullah Tola	(326)	..	.	..	..	..	..	..	..	..	..	W1,Tw6,Tk2	K,P	R,W
84	Kariat	(327)	..	1	..	..	..	..	..	..	..	..	W2,Tw5	K,P	R,W
85	Domahana	(328)	..	1	..	..	..	..	..	..	..	..	W6,Tw24	K,P	R,W
86	Sapa	(329)	..	..	..	..	..	..	..	..	..	..	W9,Tw8,R	K	R,W
87	Majgawan	(330)	..	1	.	..	..	..	..	..	..	..	W15,Tw20,Tk1,R1	K	R,W
88	Chilhania	(331)	..	2	..	..	..	..	..	..	..	..	W32,Tw42,Tk1	K	R,W
89	Masuria	(332)	..	1	..	..	..	..	..	.	..	..	W45,Tw25	K	R
90	Parha	(333)	..	..	..	..	..	..	..	..	..	..	W8,Tw11	K	R,W
91	Durgapur	(334)	.	1	..	..	..	..	..	..	..	..	W6,Tw3	K	R,W
92	Kachnahar	(335)	..	.	.		.	..	..	..	..	..	W8,Tw2	K	R,W
93	Karhara Chhapraii	(336)	.	..	.	.	.	.	..	..	..	..	W4,Tw3	K	R,W
94	Machhaila	(337)	P .	1		.	.	..	..	..	..	..	W57,Tw13	K	R,W
95	Bhuna Majgawan	(338)	P ..	1	..	.		..	..	..	..	..	W48,Tw36	N.A.	R,W
96	Bhuna	(339)	..		.	.		..	..	..	..	..	W7,T15	K	R,W
97	Chaukta	(340)	..	1	..	..	..	..	..	..	1	..	W59,Tw25	K	R,W
98	Pipra Pachhiari	(341)	..	1	..	..	..	..	..	.	..	..	W18,Tw5	K	R,W
99	Pechaili	(342)	.	1	..	..	..	..	..	..	..	..	W15,Tw7	K	R,W
	Total		..	73	6	3	..	4	5	1	2	1	..	..	..

Note : 1. Number of villages having Electricity—Nil
2. Number of villages having Post Office—13
3. Number of villages having Post and Telegraph Office—Nil
4. Number of villages having Telephone connection—Nil

LAND USE

ARARIA

Forest (area in acres)	Irrigated (area in acres)					Unirrigated (area in acres)	Culturable waste (area in acres)	Area not available for cultivation (in acres)	Nearest town distance in km.)		Market day	Remarks	Serial no.
	C	W	Tw	Tk	O								
15	16	17	18	19	20	21	22	23	24		25	26	1
..	..	..	..	..	..	624.18	182.90	150.47	Araria	(15)	..	C1, T1	51
..	..	..	..	..	..	212.26	..	24.91	..		..		52
..	..	..	..	..	..	483 23	80.90	49.15	Araria	(22)	..		53
.	..	.	..	..	..	322 .08	73.24	31.56	Ditto	(15)	..		54
.	..	..	..	..	..	645.95	115.19	98 27	Ditto	(20)	..		55
.	..	..	..	..	..	2,040.72	198.17	407 87	Ditto	(20)	M,Th		56
..	.	..	.	.	..	828.77	304.40	61.55	Ditto	(16)	W,S		57
N.A.	N.A.	N.A.	N.A.	N.A.	N.A.	N.A.	N.A.	N.A.	..		..		58
	..	..	..	..	..	150.73	12.19	..	Araria	(18)	..		59
..	..	..	..	..	..	1,854.48	71.46	134.38	Ditto	(15)	..	N2,C1	60
..	..	..	..	..	..	456 28	75 70	..	Ditto	(15)	..		61
..	..	..	..	..	..	301.78	8.76	32.33	Ditto	(13)	..	N.A	62
..	..	..	..	..	..	563.06	21.34	78.83	..		..		63
..	..	..	..	..	..	980.21	323.21	282.26	Araria	(12)	S,Th		64
..	..	..	..	..	..	786 45	64.71	32.61	Ditto	(12)	..		65
..	..	..	..	..	..	590.67	2.25	115 21	Ditto	(15)	..		66
..	..	..	..	..	..	88.64	..	4.71	Ditto	(N.A.)	..		67
..	..	..	..	..	..	616.65	1 75	115.10	Ditto	(15)	S,W		68
..	..	..	..	..	..	380.72	..	125.28	Ditto	(15)	..		69
..	168. 15	..	..	..	..	459.85	..	235.15	Ditto	(8)	St,T	N1	70
..	6.65	..	..	..	..	824.25	100.15	400.00	Ditto	(15)	T,St	N1	71
	664.34	..	..	..	.	664.34	23.35	101.44	..		..		72
..	..	..	..	..	..	67.65	..	3.35	..		..		73
..	..	..	..	..	.	503.92	163.51	124.65	Araria	(12)			74
..	..	..	..	..	..	211.73	20.34	34.43	Ditto	(9)	..		75
..	..	..	..	..	..	1,714.49	101.53	288.74	Ditto	(7)	S		76
..	..	..	..	..	..	249.60	26.29	34.48	Ditto	(9)	S,W		77
..	..	..	..	..	..	601.96	18.29	244.52	Ditto	(8)	..		78
..	..	..	..	..	..	602.20	58.83	65.82	Ditto	(4)	S,W		79
..	..	..	..	..	..	274.97	23.34	27.59	Ditto	(6)	..		80
..	53.47	..	..	..	..	417.18	20.50	105.45	..		M,Th		81
..	24.45	..	..	..	..	300.29	45.78	167.95	Araria	(15)	..		82
..	10.00	..	..	..	..	193.90	..	4.10	..		..		83
..	10.00	..	..	..	..	184.71	..	82.00	..		..		84
..	200.00	..	..	..	..	237.15	19.20	219.65	..		..		85
..	..	..	..	..	..	..	10.20	220.30	..		..		86
..	..	..	..	..	..	353 82	2.00	59.68	Araria	(N.A.)	..		87
..	..	..	30.00	..	..	1,001.65	14.70	378.00	..		..		88
..	..	..	..	..	..	533.84	8.00	241.22	..		..		89
..	..	..	..	..	..	649.44	38.83	14.13	Araria	(15)	..		90
..	..	..	..	..	..	414.00	1.00	15.16	Ditto	(22)	..		91
..	..	..	..	..	..	140.53	..	10.35	Ditto	(23)	M,F		92
..	..	..	..	..	..	147.23	8.34	10.38	Ditto	(17)	..		93
..	..	..	..	..	..	792.44	4.00	50.50	Ditto	(22)	..	N2	94
..	..	..	..	..	..	561 34	5.00	33.07	Ditto	(24)	..		95
..	..	..	..	..	..	362.41	..	32.20	..		..		96
..	..	..	..	..	.	1,062.05	..	85.00	Araria	(24)	St,T		97
..	..	..	..	..	..	973.35	..	185.32	Ditto	(27)	T,St		98
..	..	..	..	..	..	407.03	..	20.40	Ditto	(27)	..		99
..	1,137.06	..	30.00	..	..	49,792.95	3,317.33	8,453 09	..		..		

DEVELOPMENT BLOCK—JOKIHAT

AMENITIES AND

SUBDIVISION

Serial no.	Name of village with Thana no.			Educational					Medical				Drinking water	Communi-cation	Staple food
				P	M	H	C	O	H	F	C	O			
1	2			3	4	5	6	7	8	9	10	11	12	13	14
	REVENUE THANA—KISHANGANJ														
1	Halamala	(1)		..	1	1	..	..	..	..	..	..	W42,Tw 35	P,K	R
2	Motihara	(2)		..	..	..	..	..	..	..	..	..	W10,Tw10	P,K	R
3	Andwako	(3)		..	..	..	..	..	..	..	..	..	W6,Tw8	K	R
4	Belwa Kasipur	(4)		..	..	..	..	..	..	..	..	..	W34,Tw18,R1	K,P	R
5	Chhota Salki	(5)		..	..	..	..	..	..	..	..	..	W3,Tw3	K	R,W
6	Salki	(6)		..	1	..	..	..	..	..	..	..	W18,Tw7	P,K	R,W
7	Tengarmari	(7)		..	..	..	..	1	..	..	..	..	W20,Tw18	P,K	R,W
8	Kasipur	(8)		..	..	..	..	..	..	..	..	..	W5,Tw6	P,K	R
9	Chhagalia	(9)	*P*	..	..	..	..	..	..	..	1	..	W8,Tw25	K,P	R
10	Katmohan	(10)		..	..	..	..	..	..	..	..	..	W1,Tw2	K	R
11	Motihara Taluka	(11)		..	1	..	..	..	..	..	..	..	W53,Tw45	K	R
12	Chhagalia	(12)		..	..	..	..	..	..	..	..	..	W7,Tw4	K	R
13	Meda	(13)		..	1	..	..	..	..	..	..	..	W2,Tw6	K	R
14	Panisal	(14)		..	1	..	..	..	..	..	..	..	W11,Tw33	K	R
15	Singhia	(15)	*P*	..	1	1	1	..	..	..	1	..	W103,Tw63	K	R
16	Goaltoli	(16)		..	..	..	..	..	..	..	..	..	W1	..	R
17	Teliapokhar	(17)		..	..	..	..	..	..	..	..	..	Tw1	K	R
18	Piakunri	(18)		..	..	..	..	..	..	..	..	..	W2,Tw5	K	R
19	Satkhamhar	(19)		..	1	..	..	..	..	..	..	..	W3,Tw7	K	R
20	Chaundi	(20)		..	..	..	..	..	..	..	..	..	W2,Tw7	K	R
21	Gachhpara	(21)		..	1	..	..	..	..	..	..	..	W36,Tw20	P,K	R,W
22	Gachhpara	(22)	*P*	..	..	..	..	..	..	..	..	..	W28,Tw22	K,P	R
23	Mahesh Bathna	(23)		..	..	..	..	..	..	..	..	..	W3,Tw8	P,K	R
24	Andhuakol	(24)		..	..	..	..	..	..	..	..	..	W3,Tw9	K,P	R
25	Simalbari	(25)		..	1	..	..	..	..	..	..	..	W21,Tw23	P,K	R,W
26	Bheriadangi	(26)		..	..	..	..	..	..	..	..	..	Tw19	P,K	R,W
27	Topamari	(27)		..	..	..	..	..	..	..	..	..	W1,	K	R,W
28	Chakla	(28)	*P*	..	..	1	..	..	..	..	..	..	W52,Tw82	K,P	R,W
29	Su'tanpur	(29)		..	..	..	..	..	..	..	..	..	W4,Tw5	N.A.	R
30	Phulwari	(30)		..	..	..	..	..	..	..	..	..	W5,Tw2	P,K	R
31	Phulwari	(31)		..	1	..	..	..	..	..	..	..	W12,Tw5	N,A.	R
32	Mahesh Bathna Khas Milik	(32)		..										*Uninhabited*	
33	Mahesh Bathna Khas	(33)		..	1	..	..	..	..	..	..	..	W18,Tw23	P,K	R
34	Kolaha	(34)		..	1	..	..	..	..	..	..	..	W3,Tw4	K,P	R,W
35	Thanapara	(35)		..	..	..	..	..	..	..	..	..	W2,T3	K	R
36	Jharbari	(36)		..	..	..	..	..	..	..	..	..	W1,Tw1	K	R
37	Bairgachhi	(37)		..	1	..	..	..	..	..	..	..	W4,Tw7	K	R
38	Thanrapara	(38)		..										*Uninhabited*	
39	Taisa	(39)		..	1	..	..	..	..	..	..	..	W14,Tw9	K	R
40	Dhoksara	(44)	*E*	..	..	..	..	..	..	..	..	..	W5,Tw5	K,P	R
41	Choramara	(45)		..	..	..	..	..	..	..	..	..	W4,Tw6	K,P,T	R,W
42	Pirani	(46)		..									W1,Tw4	P,T	R,W
43	Lain	(47)		..										*Uninhabited*	
44	Singhia	(58)		..										*Uninhabited*	
45	Belwa Milik	(59)		..										*Uninhabited*	
46	Belwa	(60)		..	1	..	..	..	..	..	..	..	W10,Tw32	K	R,W
47	Gobindpur	(61)		..	..	..	..	..	..	..	..	..	Tw	K	R,W
48	Lakhimara	(62)		..	..	..	..	..	..	..	..	..	W,Tw	K	R
49	Nonia	(63)		..	..	..	..	..	..	..	..	..	W,Tw	K	R
50	Basabpur Pharsandangi	(64)		..	..	..	..	..	..	..	..	..	W,Tw	K	R

LAND USE

KISHANGANJ

Forest (area in acres)	Irrigated (area in acres)					Unirrigated (area in acres)	Culturable waste (area in acres)	Area not available for cultivation (in acres)	Nearest town (distance in km.)	Market day	Remarks	Serial no.
	C	W	Tw	Tk	O							
15	16	17	18	19	20	21	22	23	24	25	26	1
..	..	..	..	..	..	2,677.33	531.66	129.48	Kishanganj (15)	..	N4	1
		..	..	..	..	306.82	55.50	112.90	Ditto (13)	..	N3	2
	..	..	..	..	..	122.40	102.72	208 30	Ditto (17)	..		3
..		..		..	..	485 66	150.00	135.60	Ditto (10)	..	N3	4
	..	..	..	..	..	148.49	13.26	164.04	Ditto (10)	..		5
..	..	..	..	..	..	401.91	206.22	210.80	Ditto (8)	..		6
..	..	..	..	..	..	638.31	56.45	92.31	Ditto (7)	W,S	N1	7
	..	..	..	..	..	792.44	11.75	99.88	Ditto (9)	..	N2	8
..	..	..	..	..	..	683.50	13.00	136.70	Ditto (10)	M,T	N5	9
..	..	..	..	..	..	401.25	18.47	36.68	Ditto (10)	..		10
..	..	..	..	..	..	1,832.56	12.69	642.24	Ditto (10)	Th,S		11
..	..	..	..	..	..	406.50	26.41	31.74	Ditto (12)	..		12
..	..	..	..	..	..	444.04	3.55	54.30	Ditto (23)	..		13
..	..	..	..	..	..	1,032.69	21.13	53.73	Ditto (17)	M,Th		14
..	..	..	..	..	..	1,740.89	23.15	466.55	Ditto (14)	M,F		15
..	..	..	..	..	.	19.90	1.52	3.08	Ditto (13)	..		
..	..	..	..	..	..	15.60	2.78	2.44	Ditto (13)	..		16
..	..	..	..	..	..	292.45	5.58	17.86	Ditto (12)	..		17
..	..	..	..	..	..	312.61	4.94	23.15	Ditto (11)	..		18
..	..	..	..	..	..	527.11	4.00	20.00	Ditto (9)	..		19
..	..	..	..	..	..	926.68	42.29	52.33	Ditto (6)	..		20
..	..	..	..	..	..	450.78	20.58	15.93	Ditto (8)	..		21
..	..	..	..	..	..	449.46	11.20	46.00	Ditto (5)	..		22
..	..	..	..	..	..	255.03	17.10	83.70	Ditto (5)	..		23
..	..	..	..	..	..	563.76	39.03	16.44	Ditto (N.A.)	..		24
	..	..	..	..	..	144.19	114.66	28.15	Ditto (10)	..		25
..	..	..	..	..	..	108.12	48.60	15.26	Ditto (6)	..		26
..	..	..	..	..	..	434.14	259.02	470.84	Ditto (6)	..	N1	27
..	..	..	..	..	..	187.92	44.77	20.31	Ditto (4)	..		28
..	..	..	..	..	..	207.00	26.09	.	Ditto (3)	..		29
..	..	..	..	..	..	223.68	27.54	63.08	Ditto (3)	..		30
..	..	..	..	..	..	16.67	5.10	1.04	..	..		31
..	..	..	..	..	..	540.66	9.11	22.13	Kishanganj (3)	..	N2	32
..	..	..	..	..	..	110.88	4.01	3.28	Ditto (2)	..		33
..	..	..	..	..	..	25.08	..	1.93	Ditto (8)	..		34
..	..	..	..	..	..	75.13	2.17	7.10	Ditto (5)	..		35
..	..	..	..	..	..	109.63	7.79	.10.45	Ditto (8)	..		36
..	..	..	..	..	..	219.01	7.01	19.00	..	..		37
..	..	..	..	..	..	620.40	112.48	31.05	Kishanganj (1)	..		38
..	..	..	..	..	..	449.93	48.22	5.83	Ditto (1)	..		39
..	..	..	..	..	..	119.05	68.70	45.03	Ditto (1)	..		40
..	..	..	..	..	..	25.69	6.24	10.59	Ditto (1)	..		41
..	..	..	..	..	..	13.83	..	0.32	..	..		42
..	..	..	..	..	..	134.99	12.13	10.60	..	..		43
..	..	..	..	..	..	34.33	2.40	1.63	..	..		44
..	..	..	..	..	..	397.85	352.55	17.45	Kishanganj (5)	..		45
..	..	..	..	..	..	131.83	468.65	226.52	Ditto (4)	..		46
..	..	..	..	..	..	270.84	46.13	196.00	Ditto (6)	..		47
..	..	..	..	..	..	77.68	5.32	40.20	Ditto (4)	..		48
..	..	..	..	..	..	253.81	13.38	60.18	Ditto (6)	..		49
												50

DEVELOPMENT BLOCK—KISHANGANJ

AMENITIES AND

SUBDIVISION

Serial no.	Name of village with Thana no.		Educational					Medical				Drinking water	Communication	Staple food
			P	M	H	C	O	H	F	C	O			
1	2		3	4	5	6	7	8	9	10	11	12	13	14
	REVENUE THANA—KISHANGANJ —*concld.*													
51	Basatpur Milik	(65)	1	..	..	..	..	..	..	..	..	Tw	K	R
52	Basatpur Marua Toli	(66)	..	..	..	..	..	..	..	..	..	W,Tw	K	R
53	Khirdah Samda	(67)	1	..	..	..	..	..	..	..	..	W,Tw	K,P	R
54	Mehengaon Milik	(68)	..	..	..	..	..	..	..	..	..	W,Tw	K	R
55	Mehangaon	(69)	1	..	..	..	..	..	..	..	..	W,Tw	K,P	R
56	Basantpur	(70)	..	..	..	..	..	..	..	..	..	W4,Tw2	K	R
57	Phulwari	(71)	1	..	..	..	1	..	..	..	..	W,Tw	K	R
58	Katahalia Bhag	(72)	..	..	..	..	..	..	..	..	..	W11,Tw1	K	R
59	Katahalia	(73)	..	..	..	..	..	..	..	..	..	W12,Tw12	K	R
60	Purlabari	(74)	1	..	..	..	..	..	..	..	..	W,Tw	K	R,W
61	Daula	(75)	1	1	..	..	..	..	..	..	..	W1,Tw2	P,T	R
62	Balia	(76)	1	..	..	..	..	..	..	..	..	W,Tw	K	R,W
63	Majhok	(77)	..	..	..	..	..	..	..	..	..	W,Tw	K	R,W
64	Lalbari	(78)	1	..	..	..	..	..	..	..	..	W6,Tw4	P	R
65	Janamjai	(79)	1	..	..	..	..	..	..	..	..	W2,Tw5	P,T	R
66	Bararo	(80)	1	..	..	..	..	..	..	..	..	W13,Tw7	N.A.	R
67	Babhantola	(81)	1	..	..	..	..	..	..	1	..	W12,Tw15	P	R
68	Barchuna	(82)	..										*Uninhabited*	
69	Mahammadpur Bhagal	(83)	..	..	..	..	..	..	..	..	..	W17,Tw18	N.A.	R
70	Kaparbandha	(84)	..	..	1	..	..	..	..	..	..	W1,Tw3	R	R
71	Pichhla	(85)	..	2	..	..	..	..	1	..	..	W29,Tw21	N.A.	R
72	Jia Gachhi	(86)	..										*Uninhabited*	
73	Bastadangri	(87)	..	..	..	..	..	..	..	..	..	R	R	R
	Total		..	28	5	1	..	2	..	1	3	..	..	..

Note : 1. Number of villages having Electricity—1
2. Number of villages having Post Office—4
3. Number of villages having Post and Telegraph Office—Nil
4. Number of villages having Telephone connection—Nil

LAND USE

KISHANGANJ

Forest (area in acres)	Irrigated (area in acres)					Unirrigated (area in acres)	Culturable waste (area in acres)	Area not available for cultivation (in acres)	Nearest town (distance in km.)	Market day	Remarks	Serial no.
	C	W	Tw	Tk	O							
15	16	17	18	19	20	21	22	23	24	25	26	1
..	..	..	..	..	..	66.33	5.00	15.16	Kishanganj (5)	..		51
..	..	..	..	..	..	301.74	39.74	63.36	Ditto (5)	..	N2	52
..	..	..	..	..	..	665.78	43.49	100.00	Ditto (5)	..		53
..	..	..	..	..	..	160.23	10.07	19.30	Ditto (6)	..		54
..	..	..	..	..	..	380.10	63.05	130.35	Ditto (8)	..		55
..	..	..	..	..	..	73.86	11.18	22.59	Ditto (6)	..		56
..	..	..	..	..	..	253.99	15.78	40.55	Ditto (8)	..		57
..	..	..	..	..	..	85.23	10.22	26.20	Ditto (6)	..		58
..	..	..	..	..	..	165.53	13.53	40.24	Ditto (11)	..		59
..	..	..	..	..	..	374.81	26.25	82.20	Ditto (15)	..		60
..	..	..	..	..	..	574.84	53.77	100.35	Ditto (12)	..		61
..	..	..	..	..	..	323.74	144.62	240.27	Ditto (12)	..		62
..	..	..	..	..	..	334.75	146.10	102.85	Ditto (12)	..		63
..	..	..	..	..	..	185.64	6.08	130.75	Ditto (N.A.)	..		64
..	..	..	..	..	..	104.25	3.04	149.98	Ditto (15)	..		65
..	..	..	..	..	..	264.56	18.48	72.78	Ditto (15)	..		66
..	..	..	..	..	..	234.48	10.05	33.48	Ditto (17)	..		67
..	..	..	..	..	..	100.68	12.30	13.86	..	..		68
..	..	..	..	..	..	508.66	28.41	267.87	Kishanganj(18)	..		69
..	..	..	..	..	..	17.17	51.89	195.88	Ditto (18)	..		70
..	..	..	..	..	..	389.28	50.06	580.07	Ditto (21)	M,F	N1	71
..	..	..	..	..	..	86.66	1.65	4.41	..	..		72
..	..	..	..	..	..	110.25	10.40	247.67	Kishanganj(21)	..		73
..	..	..	..	..	..	26,643.07	3,862.21	6,844.32	..	..		

DEVELOPMENT BLOCK—KOCHADHAMIN

AMENITIES AND

SUBDIVISION

Serial no.	Name of village with Thana no.			Educational					Medical				Drinking water	Communication	Staple food
				P	M	H	C	O	H	F	C	O			
1	2			3	4	5	6	7	8	9	10	11	12	13	14
	REVENUE THANA—BAHADURGANJ														
1	Altabari	(9/2)		..	..	..	..	.	.	..	..	..	..	W5	K,P	R,W
2	Gangi Khurd	(17)		..	.	..	..	..	..	..	..	..	..	W2	R	R
3	Harwadonga	(18)		..	1	.	..	..	..	..	..	..	..	W7	K	R
4	Gauramani	(19)		..	..	..	.	..	..	..	..	..	..	W25,R	K,P	R,W
5	Hatgachhi	(20)		..	..	.	.	..	1	..	..	..	..	W4,Tw3	..	R
6	Patkoi Kalan	(21)		..	1	.	.	..	..	..	..	..	..	W12,Tw18	K	R
7	Patkoi Khurd	(24)		..	..	..	..	..	.	..	..	..	..	W1,Tw2	..	R,W
8	Patkoi Milik	(25)		..	..	..	..	..	..	..	..	..	..	W1,Tw1	..	R
9	Thutipakar	(26)		..	..	..	..	.	..	..	..	..	..	W1,Tw	..	R
10	Ghurna	(27)		..	..	..	..	..	..	..	..	..	..	W4,Tw3	K	R
11	Birwa Churakutti	(28)		..	..	..	..	..	..	..	..	..	..	W3,Tw1	P	R
12	Churakutti	(29)		..	..	..	..	.	..	..	..	..	..	W15,Tw10	K,P	R
13	Baichakutti	(30)		..	1	..	..	..	..	..	..	..	..	W11	K	R
14	Parhalpur	(31)	P	..	1	..	..	..	..	..	..	..	..	W15,Tw13	K,P,R	R
15	Dhanpura Khari	(32)		..											*Uninhabited*	
16	Dhanpura	(33)		..	1	..	..	..	..	..	..	..	..	W,Tw,Tk	K,P	R
17	Moharmari Khurd	(34)		..	..	..	..	.	..	..	..	..	..	W,Tw	P	R,W
18	Deramari	(35)		..	2	..	..	..	..	..	..	..	..	W5,Tw6	P	R
19	Karchbari	(36)		..	..	..	..	..	..	..	..	.	..	W4,Tw3	P	R
20	Lodhna	(37)		..	1	..	..	..	..	..	..	..	..	W5,Tw4	P	R
21	Lodhna Kharji	(38)		..	..	..	..	..	..	..	..	..	..	W3,Tw2	P	R
22	Kalkali	(39)		..	..	..	..	1	..	..	..	..	..	W4,Tw5	K	R
23	Birwa Kalkali	(40)		..	1	..	..	..	..	..	..	..	..	W2,Tw3	P	R
24	Parhalpur Milik	(41)		..	..	..	..	..	..	..	..	..	..	W8,Tw1	K,P	R
25	Masidgarh Dargah	(42)		..											*Uninhabited*	
26	Masidgarh Milik	(43)		..											*Uninhabited*	
27	Kashibari	(44)		..	..	..	..	..	..	..	..	..	..	W12,Tw7	K	R,W
28	Masidgarh Pokharkona	(45)		..	..	..	..	1	..	..	..	..	..	W10,Tw7	K	R
29	Masidgarh Mohiuddinpur	(46)		..	..	..	..	..	..	..	..	..	..	W5,Tw4	K,R	R
30	Burhimari	(47)		..	2	..	..	..	..	..	..	..	..	W26,Tw11	P	R,W
31	Bagalbari	(48)		..	1	..	..	..	..	..	..	..	..	W85,Tw26	K,P	R
32	Bastakolha	(49)		..	.	..	..	..	..	..	..	..	..	W1,Tw3	K,P	R
33	Moharmari	(50)		..	1	..	..	..	..	..	..	..	..	W4,Tw10	K,P	R
34	Mujabari	(51)		..	..	..	..	.	..	.	..	..	..	W4,Tw3	K,P	R
35	Babhangaon	(52)		.	..	..	..	..	1	..	..	..	..	W10,Tw13	K,P	R
36	Kamalpur	(53)	P	..	2	2	1	..	..	..	..	1	..	W17,Tw16	K	R,W
37	Dana	(54)		.											*Uninhabited*	
38	Singhia Khari	(55)		..	..	..	..	..	..	..	..	..	..	W2,Tw1,R	K	R
39	Singhia Chakandara	(56)		..	1	.	..	..	..	..	..	..	..	W8,Tw5	K	R
40	Bastakolaha	(57)		..											*Uninhabited*	
41	Balubari	(58)		..		.	..	..	..	..	..	..	..	Tw4	K,P	R
42	Barahmasia	(59)		..	1	..	..	.	.	..	..	..	..	W7,Tw5,R	K	R
43	Charaia	(60)		.	.	.	.	..	1	..	..	..	..	W25,Tw15	K	R
44	Dopokharia	(61)		..											*Uninhabited*	
45	Dhanusna	(62)													*Uninhabited*	
46	Kuari	(207)		..	2			.	..	..	..	..	..	W12,Tw3,R	K	R
47	Kanhaiabari	(208)		..	..	.	.	.	..	.	..	..	..	W16,R	K	R
48	Doria	(209)		..	.				..		..	..	..	W5,Tk1,R	K	R
49	Lator	(223)		..	.	.	.	..	.	.	..	..	..	W,Tw,Tk,R	K	R
50	Asura	(224)		..	1	.		.	.	..	..	1	..	W3,Tw6,R	K	R

LAND USE

KISHANGANJ

Forest (area in acres)	Irrigated (area in acres)					Unirrigated (area in acres)	Culturable waste (area in acres)	Area not available for cultivation (in acres)	Nearest town (distance in km.)	Market day	Remarks	Serial no.
	O	W	Tw	Tk	O							
15	16	17	18	19	20	21	22	23	24	25	26	1
..	..	..	3.00	..	..	133.73	..	0.53	Kishanganj (17)	..		1
..	..	..	..	..	..	99.00	0.33	12.37	..	..		2
..	..	..	..	..	..	72.39	..	0.12	Kishanganj (12)	..		3
..	..	..	5.00	..	..	571.47	22.70	5.25	Ditto (17)	..	..	4
..	..	..	..	..	..	137.89	7.02	..	Ditto (14)	..		5
..	..	..	..	..	..	638.00	56 64	521.61	Ditto (14)	M,Th	..	6
..	..	..	..	..	..	583.65	9.76	402.61	Ditto (18)	..		7
..	..	..	..	..	..	42.81	0.21	2.73	Ditto (18)	..		8
..	..	..	..	..	..	89.66	1.60	10.28	Ditto (20)	..		9
..	..	..	..	..	..	803.00	24.40	486.54	Ditto (16)	..		10
..	..	..	..	..	..	160.24	..	10.50	Ditto (10)	..		11
..	..	..	..	..	..	421.48	13.28	15.51	Ditto (12)	..	N2	12
..	..	..	..	..	..	75.62	45.60	0 63	Ditto (12)	..		13
..	..	..	..	..	..	440 69	52.63	16.12	Ditto (9)	M,Th	N1	14
..	..	..	..	..	..	111.45	8.52	9.03	..	..		15
..	..	..	..	..	..	565.17	48.23	13.46	Kishanganj (13)	M,Th		16
..	..	..	..	..	..	247.54	..	3.08	Ditto (13)	..		17
..	..	..	..	..	..	436.00	16.39	96.20	Ditto (12)	T,St		18
..	..	..	..	..	..	886.00	22.99	408.68	Ditto (11)	..		19
..	..	..	..	..	..	518.36	4.67	55.60	Ditto (13)	..		20
..	..	..	..	..	..	70.00	1.46	4.30	Ditto (13)	..		21
..	..	..	..	..	..	350.00	5.12	27.37	Ditto (15)	..		22
..	..	..	..	..	..	273.00	1.81	20.82	Ditto (14)	..		23
..	..	..	..	..	..	42.08	..	..	Ditto (1)	..		24
..	..	..	..	..	..	64.21	11.25	15.68	..	..		25
..	..	..	..	..	..	12.73	2.60	2.30	..	..		26
..	..	..	..	..	..	273.00	10.54	35.45	Kishanganj (9)	..		27
..	..	..	..	..	..	257.80	16.31	36.32	Ditto (11)	..		28
..	..	..	..	..	19.33	400.00	20.05	47.88	Ditto (12)	..		29
..	..	..	..	..	..	171.58	4.28	96.60	Ditto (9)	..		30
..	..	..	..	..	..	667.38	15.40	30.22	Ditto (10)	T,St		31
..	..	..	..	..	..	207.06	8.10	49.00	Ditto (9)	..		32
..	..	..	5.00	..	..	307.00	11.00	9.00	Ditto (10)	..		33
..	..	..	..	..	..	142.00	31.26	21.46	Ditto (9)	..		34
..	..	..	..	..	..	412.56	10.31	12.13	Ditto (11)	..		35
..	..	..	..	..	..	781.13	17.92	64.95	Ditto (9)	S,W	N2,T1	36
..	..	..	..	..	..	143.81	10.54	13.60	..	..		37
..	..	..	..	..	..	67.03	6.72	10.89	Kishanganj (9)	..	N1	38
..	..	..	..	..	46.99	400.00	14.30	26.49	Ditto (8)	..		39
..	..	..	..	..	..	6.09	180.50	15.41	..	..		40
..	..	..	..	..	..	11.70	210.85	102.45	Kishanganj (6)	S,W		41
..	..	..	..	..	..	283.65	30.05	20.30	Ditto (10)	..	N2	42
..	..	..	..	..	..	412.40	260.85	30.75	Ditto (12)	..		43
..	..	..	..	..	52.11	100.00	11.41	19.08	..	..		44
..	..	..	..	..	..	34.00	1.00	5.00	..	..		45
..	..	..	..	..	..	439.36	12.13	23.47	Kishanganj (30)	..	N5	46
..	..	..	..	..	..	437.07	1.05	21.46	Ditto (31)	..	N4	47
..	..	..	..	..	..	273.55	0.56	10.47	Ditto (30)	..		48
..	..	..	..	..	..	218.63	1.15	9.22	Ditto (27)	..		49
..	..	..	..	..	..	533.73	3.75	62.52	Ditto (30)	..		50

DEVELOPMENT BLOCK—KOCHADHAMIN

AMENITIES AND

SUBDIVISION

Serial no.	Name of village with Thana no.			Educational					Medical				Drinking water	Communication	Staple food
				P	M	H	C	O	H	F	C	O			
1	2			3	4	5	6	7	8	9	10	11	12	13	14
	REVENUE THANA—BAHADURGANJ—*contd.*														
51	Kathalbari	(228)		..	1	..	..	..	..	..	..	..	W,Tw	K	R
52	Bhag Baisa	(229)		..	..	..	..	..	..	..	..	..	W,Tw-	K	R
53	Bishunpur	(230)	*P*	..	..	1	1	..	..	..	..	..	W41,Tw27,R	K,P	R,W
54	Dhuabari	(231)		..	1	..	..	..	..	..	..	..	W,Tw	K	R
55	Chapra Bakhari	(232)		..	1	..	..	..	..	..	..	..	W,Tw-	K,P	R,W
56	Sundarbari	(233)		..	1	..	..	..	..	..	..	..	W,Tw	P	R,W
57	Titiha	(234)		..	..	..	..	..	..	..	..	..	W,Tw	P	R
58	Kolaha	(235)		..	..	..	..	..	..	..	..	..	W13,Tw3	P	R;W
59	Topamari	(236)		..	1	..	..	..	..	..	..	..	W,Tw	K,P	R
60	Haldikhora	(237)	*P*	..	1	..	..	..	1	..	..	2	W,Tw	P	R,W
61	Singhari	(238)		..	..	1	..	..	..	..	..	..	W,Tw	K	R
62	Jiwanpur	(239)		..	..	..	..	..	..	..	..	..	W,Tw,R	K	R
63	Pokharia	(240)		..	..	..	..	..	..	..	..	..	W,Tw,R	K	R
64	Majkuri	(241)		..	2	..	..	..	..	..	..	..	W,Tw,R	K	R
65	Kushpara	(242)		..	..	..	..	..	..	..	..	..	W,Tw	K	R
66	Mehadipur	(243)		..	..	..	..	..	..	..	..	..	W,Tw	K	R,W
67	Bishnupur	(244)		..	1	..	..	..	..	..	..	..	W,Tw	P	R,W
68	Sehangaon	(245)		..	..	..	..	..	..	..	..	..	W10,Tw6	P	R,W
69	Saptia	(246)		..	..	..	..	..	..	..	..	..	W7,Tw1	..	R,W
70	Kabaia	(247)		..										*Uninhabited*	
71	Balia	(248)		..	1	..	..	..	..	..	..	..	W11,Tw15	P	R
72	Surang	(249)		..	..	..	..	..	..	..	..	..	W3,Tw1	K	R
73	Andhasur	(250)		..	..	..	..	..	..	..	..	..	W19,Tw8	K	R
74	Jadhail	(251)		..	..	..	..	..	..	..	..	..	W4,Tw4	K	R
75	Pachahra	(252)		..	1	..	..	..	..	..	..	..	W8,Tk1	K	R
76	Dogharia	(253)		..	2	..	..	..	..	..	..	..	W13	K	R,W
77	Sirar	(254)		..	..	..	..	..	..	..	..	..	W6	K	R
78	Purandaha	(255)		..	1	..	..	..	..	..	..	..	W20,Tw8	K	R
79	Malingaon	(256)		..	..	..	..	..	..	..	..	..	W4	K	R
80	Rohania Milik	(257)		..										*Uninhabited*	
81	Makraha	(258)		..	1	..	..	..	..	..	..	..	W6,Tw4	K,P	R
82	Makraha	(259)		..	1	..	..	..	..	..	..	..	W2,Tw3	K	R
83	Bahkol	(260)		..	..	..	..	..	..	..	..	..	W24,Tw7,Tk5	K	R,W
84	Parwa	(261)		..	1	..	..	..	..	..	..	..	W10,Tw4	K,P	R,W
85	Nagri	(262)		..	1	1	..	..	..	..	..	..	W2,Tw4	K,P	R
86	Barbata	(263)	*P*	..	..	..	..	..	..	..	..	..	W9,Tw6	K,P	R
87	Rohania	(264)		..	1	..	..	..	..	..	..	..	W6,Tw6	P	R
88	Natuapara	(265)		..	1	..	..	..	..	..	..	..	W17,Tw5	K,P	R
89	Katamata	(266)		..	1	..	..	..	..	..	..	..	W46,Tw14	K,P	R
90	Bhebhal	(267)		..	..	..	..	..	..	..	..	..	Tw3,R	K,P	R
91	Mosangaon	(268)		..	1	..	..	..	..	..	..	..	W20,Tw13	K,P	R
92	Arugaon	(269)		..	..	..	..	..	..	..	..	..	W3,Tw4	K,P	R
93	Rani	(270)		..	2	..	..	..	..	..	..	..	W28,Tw8	K	R
94	Bhaunra	(271)		..	2	..	..	..	..	..	..	..	W9,Tw4	P	R,W
95	Danti	(272)		..	1	..	..	..	..	..	..	..	W30,Tw19	K	R,W
96	Bohita	(273)		..	..	..	..	..	..	..	..	..	W8,Tw3	K	R
97	Bhagpunash	(274)		..	..	..	..	..	..	..	..	..	W40,Tw10	K,P	R
98	Sontha	(275)	*P*	..	..	1	1	..	1	..	..	1	W,Tw,Tk	P,K	R
99	Neihalbhag	(276)		..	1	..	..	..	..	..	..	..	W17,Tw7	P	R
100	Kairibirpur	(278)		..	..	1	..	..	..	..	..	..	W55,Tw12,Tk6,R	K,P	R

LAND USE

KISHANGANJ

Forest (area in acres)	Irrigated (area in acres)					Unirrigated (area in acres)	Culturable waste (area in acres)	Area not available for cultivation (in acres)	Nearest town (distance in km.)	Market day	Remarks	Serial no.
	C	W	Tw	Tk	O							
15	16	17	18	19	20	21	22	23	24	25	26	1
..	..	..	..	..	..	215.57	2.37	10.33	Kishanganj(30)	..		51
..	..	..	..	..	..	303.85	..	9.15	..	..	N3	52
..	..	..	..	..	..	637.47	23.48	73.08	Kishanganj(27)	S,Th	N2,C2	53
..	..	..	..	..	..	309.37	0.63	15.30	Ditto (24)	..		54
..	..	..	..	..	..	229.06	0.65	12.45	Ditto (24)	..	N2	55
..	..	..	..	..	..	249.16	0.42	25.30	Ditto (24)	..	N1	56
..	..	..	..	..	..	250.27	0.35	40.15	Ditto (24)	..		57
..	..	..	..	..	..	117.54	..	20.35	Ditto (27)	..		58
..	..	..	..	..	..	311.87	1.25	148.70	Ditto (24)	..		59
..	..	..	..	..	..	1,055.81	..	56.19	Ditto (20)	W,St		60
..	..	..	..	..	..	428.70	2.81	32.03	Ditto (26)	M,F	N2	61
..	..	..	..	..	..	243.26	2.15	19.43	Ditto (27)	..		62
..	..	..	..	..	..	312.28	2.27	7.56	Ditto (28)	..		63
..	..	..	..	..	..	694.21	15.45	467.34	Ditto (30)	S,Th		64
..	..	..	..	..	..	383.36	17.27	83.37	Ditto (27)	S,W	N1	65
..	..	..	..	..	..	89.00	..	6.00	Ditto (32)	..		66
..	..	..	..	..	..	229.14	..	69.63	Ditto (30)	..		67
..	..	..	..	..	..	444.28	..	62.56	Ditto (N.A.)	T,W		68
..	..	..	..	..	..	207.74	..	50.36	Ditto (32)	..		69
..	..	..	..	..	..	103.56	..	91.29	..	..		70
..	..	..	..	..	..	435.31	14.42	168.05	Kishanganj(35)	M,F	N12	71
..	..	..	..	..	..	129.02	..	9.97	Ditto (25)	..		72
..	..	..	..	..	..	747.19	18.17	115.84	Ditto (24)	..		73
..	..	..	..	..	..	89.38	..	16.89	Ditto (23)	..		74
..	..	..	..	..	..	442.45	94.30	120 00	Ditto (23)	..		75
..	..	..	..	..	..	874.24	144.70	159.21	Ditto (21)	M,Th		76
..	..	..	..	..	..	217.89	22.31	56.49	Ditto (24)	..		77
..	..	..	..	..	..	504.99	36.68	226.86	Ditto (21)	T,F	N1	78
..	..	..	..	..	..	290.03	53.03	60.00	Ditto (21)	..		79
..	..	..	..	..	..	24.50	..	6.38	..	..		80
..	..	..	..	..	..	163.71	9.32	41.97	Kishanganj(21)	..		81
..	..	..	..	..	..	145.22	37.50	24.28	Ditto (21)	..		82
..	..	..	..	..	..	556.23	..	46.34	Ditto (N.A.)	..		83
..	..	..	..	..	..	179.23	20.59	26.57	Ditto (17)	..		84
..	..	..	..	..	..	131.31	25.04	35.65	Ditto (21)	..		85
.	..	..	..	..	..	163.84	22.69	25.24	Ditto (2)	..		86
..	..	..	..	..	..	140.23	45.38	33.08	Ditto (18)	..		87
.	..	..	..	..	..	201.13	21.54	40.67	Ditto (19)	St		88
.	..	..	..	..	..	346.91	65.68	87.58	Ditto (18)	..		89
..	..	..	..	..	..	63.02	15.36	14.29	Ditto (11)	..		90
..	..	..	..	..	..	305.51	62.00	102.00	Ditto (18)	St,W		91
.	..	..	..	..	..	170.28	49.17	58 66	Ditto (21)	..		92
..	..	..	..	..	46.20	570.05	6.75	92.00	..	..		93
..	..	..	..	..	..	416.15	10.42	96.18	Kishanganj(N.A.)	M		94
..	..	..	..	..	..	860.62	10.10	166.38	Ditto (22)	..		95
..	..	..	..	..	..	242.70	0.55	45.36	Ditto (22)	..		96
..	..	..	..	..	..	724.44	0.78	95 92	Ditto (19)	..	N3	97
..	..	..	..	..	..	1,522.56	15.58	300.75	Ditto (18)	M,T,F	N2	98
..	..	..	..	..	..	283.01	0.62	130.17	Ditto (38)	..		99
..	..	..	..	..	..	416.95	13.27	26.22	Ditto (30)	..	N8	100

Serial no.	Name of village with Thana no.			Educational					Medical				Drinking water	Communication	Staple food
				P	M	H	C	O	H	F	C	O			
1	2			3	4	5	6	7	8	9	10	11	12	13	14
	REVENUE THANA—BAHADURGANJ—*contd.*														
101	*Dangidighi*	(374)		..	1	..	..	..	..	..	..	..	W22,Tw2	..	R
102	Barijan Durgapur	(375)		..	..	..	..	..	..	..	..	..	W18,Tw6	K	R
103	Durgapur	(376)		..	..	..	..	..	..	..	..	..	Tw,R	K	R
104	Sarai	(377)		..	1	..	..	1	..	..	..	..	W6,Tw14	K	R
105	Barijan Pothimari Jagir	(378)		..	2	1	..	1	..	..	..	..	W40,Tw24	K	R
106	Togharia	(382)		..	1	..	..	..	..	..	..	..	W4,	K,P	R
107	Mahiarpur	(383)		..	..	..	..	..	..	..	..	..	W40,Tw8	K,P	R
108	Rangamani	(384)		..	..	..	..	..	..	..	..	..	W22,Tw7	K,P	R
109	Kanhaiabari	(385)	*P*	..	1	..	..	..	..	..	..	..	W10,Tw12	K,P	R
110	Satbhitha	(386)		..	..	..	..	..	..	..	..	..	W25	K,P	R
111	Majgaon	(387)		..	..	..	..	..	..	..	..	..	W17,Tw1	K,P	R
112	Rohia	(388)		..	1	..	..	..	..	..	..	..	W27,Tw3	K	R
113	Boaldah	(389)		..	1	..	..	..	..	..	..	..	W35,Tw15,Tk1,R	K	R
114	Topamari	(390)		..	..	..	..	..	..	..	..	..	W20,Tw1,Tk1	K	R
115	Kajlamani	(391)		..	..	..	..	1	..	..	..	..	W10,Tw12	K	R
116	Anarkali	(392)		..	..	..	..	..	..	..	..	..	W,Tw	K	R
117	Pipra	(393)		..	..	..	..	..	..	..	..	..	W	K	R
118	Najarpur	(394)		..	1	..	..	..	..	..	..	..	W,Tw	K	R
119	Jhantibari Anarkali	(395)		..	..	..	..	..	..	..	..	..	W5,Tw4	K,R	R
120	Gurgaon	(396)		..	3	..	..	..	..	..	..	..	W81,Tw15	K	R
121	Kochadhamin	(397)	*P*	..	2	1	..	..	1	..	..	..	W79,Tw46	P	R
122	Haribhasa	(398)		..	..	..	..	1	..	..	..	..	W12,Tw5	K	R
123	Koitor	(399)		..	..	..	..	..	..	..	..	..	W10,Tw3	K	R
124	Mahadho	(400)	*P*	..	2	1	..	..	..	..	..	..	W32,Tw10	K	R
125	Titlia	(401)		..	1	..	..	..	..	..	..	..	W11,Tw11	..	R
126	Rasulganj	(402)		..	..	..	..	1	..	..	..	..	W4,Tw8	K	R
127	Bhebhra	(403)		..	1	..	..	..	..	1	1	..	W7,Tw4	K	R
128	Harkhuguria	(404)		..	..	..	..	..	..	..	..	..	W5,Tw58	K	R
129	Chunamari	(405)		..	1	..	..	..	..	..	..	..	W25,Tw10	K	R
130	Sukalrani	(406)		..	..	..	..	..	..	..	..	..	W3,Tw2	K	R
131	Hasan Dumaria	(407)		..	..	..	..	..	..	..	..	..	W27,Tw6	K	R
132	Mahua	(408)		..	..	..	..	..	..	..	..	..	W4,Tw2	K	R
133	Hatgachhi	(409)		..	..	..	..	..	..	..	..	..	W15,Tw1	K	R
134	Shahnagar	(410)		..	1	..	..	..	..	..	..	..	W,Tw	K	R
135	Bhagal	(411)		..	1	..	..	..	..	..	..	..	W13,Tw35	K	R
136	Shahpur	(412)		..	2	..	..	..	..	..	..	..	W,Tw	K	R
137	Shahpur Istamrar	(413)		..	..	..	..	..	..	..	..	..	W,Tw	K	R
138	Dalla	(414)		..	..	..	..	..	..	..	..	..	W,Tw	K	R
139	Thura	(415)		..	..	..	..	..	..	..	..	..	W	K	R
140	Himatnagar	(416)		..	1	..	..	..	..	..	..	..	W,Tw	K	R
141	Pipla	(417)		..										*Uninhabited*	
142	Kalanagin	(418)		..	1	..	..	..	..	..	..	..	W,Tw	K	R
143	Piulbari	(419)		..	..	..	..	..	..	..	..	..	W,Tw	K	R
144	Dhanusna	(420)		..	1	..	..	..	..	..	..	..	W,Tw	K	R
145	Bhawaniganj	(421)		..	1	..	..	..	..	..	..	..	W,Tw	K	R
146	Dubra	(422)		..	..	..	..	..	..	..	..	..	W,Tw	K	R
147	Naranga	(423)		..	1	..	..	..	..	..	..	..	W,Tw	K	R
148	Mastalia	(424)		..	1	..	..	..	..	..	..	..	W4,Tw1,R	K	R
149	Sundarpuchhi	(425)		..	..	..	..	..	..	..	..	..	W1,Tw2,R	..	..
150	Kutti	(426)	*P*	..	..	..	..	..	..	..	..	..	W6,Tw5	K	R,W
	Total			..	77	10	3	..	11	2	1	4	2	..	..	..

Note : 1. Number of villages having Electricity—Nil
2. Number of villages having Post Office—10
3. Number of villages having Post and Telegraph Office—Nil
4. Number of villages having Telephone connection—Nil

LAND USE

KISHANGANJ

Forest (area in acres)	Irrigated (area in acres)					Unirrigated (area in acres)	Culturable waste (area in acres)	Area not available for cultivation (in acres)	Nearest town (distance in km.)	Market day	Remarks	Serial no.
	C	W	Tw	Tk	O							
15	16	17	18	19	20	21	22	23	24	25	26	1
..	..	..	..	..	..	335.60	..	2.40	Kishanganj(24)	..	N1	101
..	..	..	..	..	..	540.94	95.06	200.00	Ditto (18)	..		102
..	..	..	..	..	..	180.88	..	30.12	Ditto (15)	..		103
..	..	..	..	..	..	360.00	9.54	45.46	Ditto (22)	..	N5	104
..	..	..	..	..	..	1,325.62	14.26	76.12	Ditto (N.A.)	T,F		105
..	..	..	..	..	..	442.20	30.80	..	Ditto (10)	..	N1	106
..	..	..	..	..	..	520.59	29.14	3.27	Ditto (10)	..		107
..	..	..	..	..	..	215.07	55.95	..	Ditto (9)	..		108
..	..	..	..	..	..	498.46	94.60	12.19	Ditto (14)	M, T, Th, F	N3	109
..	..	..	..	..	..	658.00	32.07	50.93	Ditto (18)	..		110
..	..	..	..	..	..	416.94	32.83	12.23	Ditto (17)	..		111
..	..	..	..	..	..	320.60	..	4.40	Ditto (18)	..		112
..	N.A.	N.A.	N.A.	N.A.	N.A.	164.00	25.50	52.92	Ditto (14)	..	N7	113
..	N.A.	N.A.	N.A.	N.A.	N.A.	744.00	12.39	93.16	Ditto (14)	..	N2	114
..	..	..	..	..	..	38.31	1.12	2.30	Ditto (20)	..		115
..	..	..	..	..	..	277.02	3.84	14.14	Ditto (24)	..		116
..	..	..	..	..	..	68.53	..	10.16	Ditto (23)	..		117
..	..	..	..	..	..	1,400.00	16.05	304.00	Ditto (9)	..		118
..	..	..	..	..	..	429.72	2.72	150.18	Ditto (24)	..		119
..	..	..	..	..	..	1,217.22	48.54	111.47	Ditto (18)	S,W	M2	120
..	..	..	..	..	..	440.80	1.07	140.07	Ditto (22)	W,St	N2, M1, C1	121
..	..	..	..	..	..	263.40	2.60	34.00	Ditto (18)	..		122
..	..	..	..	..	..	196.00	8.00	40.00	Ditto (N.A.)	..		123
..	..	..	..	..	..	669.00	7.00	164.00	Ditto (N.A.)	M, Th		124
..	..	..	..	..	..	300.09	1.12	10.30	Ditto (18)	..		125
..	..	..	..	..	..	432.69	12.44	100.38	Ditto (24)	T,St		126
..	..	..	..	..	..	430.25	5.65	44.10	Ditto (N.A.)	F		127
..	..	..	..	..	..	463.00	4.93	35.00	Ditto (12)	..	N1	128
..	..	..	2.00	..	..	571.70	16.60	45.70	Ditto (N.A.)	..		129
..	..	..	..	..	..	106.02	0.84	8.14	..	..		130
..	..	..	..	..	..	246.85	2.00	30.15	Kishanganj(18)	..		131
..	..	..	..	..	..	147.56	1.06	12.38	Ditto (20)	..		132
..	..	..	..	..	..	123.75	5.00	33.25	Ditto (21)	..		133
..	..	..	..	..	..	155.16	4.35	100.00	Ditto (15)	T,St		134
..	..	..	..	..	..	970.00	13.42	317.00	Ditto (14)	..		135
..	..	..	..	..	..	675.62	33.12	60.26	Ditto (10)	S,W		136
..	..	..	..	..	..	345.53	74.78	49.19	Ditto (10)	..		137
..	..	..	3.00	..	..	216.71	21.91	108.38	Ditto (10)	..		138
..	..	..	..	..	..	100.00	..	6.00	Ditto (12)	..		139
..	..	..	5.00	..	..	618.00	18.00	111.00	Ditto (12)	..		140
..	..	..	..	..	..	39.50	0.20	4.00	..	..		141
..	..	..	..	..	119.60	400.04	9.02	13.34	Kishanganj(12)	..		142
..	..	..	..	..	..	684.25	2.35	66.40	Ditto (10)	..		143
..	..	..	..	..	..	395.50	9.50	40.00	Ditto (8)	..	N2	144
..	..	..	..	..	..	25.50	0.50	2.00	Ditto (8)	W,F		145
..	..	..	..	..	..	152.50	4.50	24.00	Ditto (N.A.)	..		146
..	..	..	..	..	..	102.37	8.13	36.50	Ditto (10)	..		147
..	..	..	..	..	..	349.55	7.45	53.00	Ditto (10)	..		148
..	..	..	..	..	4.30	90.01	2.71	31.98	Ditto (N.A.)	..		149
..	..	..	9.00	..	..	809.37	18.63	83.00	Ditto (8)	T,St	N2	150
..	..	..	32.00	..	288.53	53,674.72	2,933.08	9,623.98	..	..		

DEVELOPMENT BLOCK—BAHADURGANJ

AMENITIES AND

SUBDIVISION

Serial no.	Name of village with Thana no.			Educational					Medical				Drinking water	Communication	Staple food
				P	M	H	C	O	H	F	C	O			
1	2			3	4	5	6	7	8	9	10	11	12	13	14
	REVENUE THANA—BAHADURGANJ—*contd.*														
1	Kasbe Anganj *urf* Kasba Khodaganj	(1)	P	..	..	1	..	..	..	..	..	..	W8,Tw5	K	R
2	Kharsel	(2)		..	..	..	..	..	..	..	..	..	W9,Tw4	K	R
3	Dabar	(3)		..	1	..	..	..	..	..	..	..	W18,Tw17	..	R
4	Lohia Kandar	(4)		..	..	..	..	..	..	..	..	..	W14,Tw12	K	R
5	Chikabari	(5)		..	1	..	..	..	..	..	..	..	W73,Tw37	K	R
6	Kumhartoli	(6)		..	..	..	..	..	..	..	..	..	W5,Tw15	K	R
7	Da'a	(7)		..	..	..	..	..	..	..	..	..	W5,Tw1	K	R
8	Dala Mohiuddinpur	(8)		..	..	..	..	..	..	..	..	..	W29,Tw4	..	R
9	Altabari	(9/1)	P	..	3	1	1	..	1	..	..	..	W67,Tw58	K	R
10	Qeshiatoli	(10)	P	..	1	..	..	..	..	..	..	..	W39,Tw15	K	R,W
11	Sukhani	(11)		..	..	..	..	..	..	..	..	..	W7,Tw15	K	R
12	Rangamani	(12)		..	1	..	..	..	..	..	..	..	W4,Tw5	K	R,W
13	Lohia Kandar	(13)		..	..	..	..	..	..	..	..	..	W1,Tw8	..	R
14	Belbari	(14)		..	..	..	..	..	..	..	..	..	W2,Tw7	K	R,W
15	Bishunpur	(15)		..	..	..	..	..	..	..	..	..	W6,Tw6	K	R,W
16	Gangi	(16)	P	..	2	1	1	..	..	1	..	..	W79,Tw41	K	R
17	Murmala	(22)		..	1	..	..	..	..	..	..	..	W4,Tw10	K	R,W
18	Damdama	(23)		..	..	..	..	..	..	..	..	..	W2,Tw4	K	R,W
19	Duadangi	(107)		..	..	..	..	..	..	..	..	..	W6,Tw4	..	R
20	Brahamotar Gachh	(108)		..	..	..	..	..	..	..	..	..	W3,Tw2	..	R
21	Pipra Gachh	(109)		..	..	..	..	..	..	..	..	..	W6,Tw4	..	R
22	Tulshia	(110)		..	..	..	..	..	..	..	..	..	W6,Tw4	K	R
23	Guabari	(111)		..	1	..	..	..	..	..	..	..	W30,Tw4	K	R
24	Samesar	(112)	P	..	3	..	..	..	..	..	..	..	W68,Tw27	K	R
25	Birnia	(113)		..	1	..	..	..	..	..	..	..	W53,Tw3	K	R
26	Durgapur Sohadi	(176)		..	..	..	..	..	..	..	..	..	W7	K	R
27	Durgapur Bangaon	(177)		..	..	..	..	..	..	..	..	..	W13	K	R
28	Muktaram Deori	(178)		..	2	..	..	..	..	..	..	..	W19	K	R
29	Chandargaon	(183)		..	..	..	..	..	..	..	..	..	W12,Tw1	K	R,W
30	Babhantola Laucha	(184)		..	..	..	..	..	..	..	..	..	W7	K	R,W
31	Charak para Laucha	(185)		..	..	..	..	..	..	..	..	..	W11	K	R,W
32	Chhota Laucha	(186)		..	1	..	..	..	..	..	..	..	W7	K	R
33	Lahsora	(196)		..	..	..	..	..	..	..	..	..	W3	K	R
34	Pahatgaon	(197)		..	1	..	..	..	..	..	..	..	W17,Tw5	K	R
35	Dogachhi	(198)		..	..	..	..	..	..	..	..	..	W7,Tw6	K	R
36	Maheshbathna	(199)	P	..	1	..	..	..	..	..	..	..	W12, Tw10	K	R
37	Laucha	(200)		..	1	..	..	..	..	..	..	..	W15,Tw10	K	R,W
38	Jhinga Kata	(201)		..	..	..	..	..	..	..	..	..	W5,Tw5	K	R
39	Jhinga Kata Taufir	(202)		..	..	..	..	..	..	..	..	..	W12,Tw10	K	R
40	Jhinga Kata Istamrar	(203)		..	..	..	..	..	..	..	..	..	W30,Tw35	..	R
41	Dahgaon	(204)		..	1	..	..	..	..	..	..	..	W24,Tw4	P,K	R,W
42	Birpur	(205)		..	2	..	..	..	..	..	..	..	W45,Tw15	P,K	R
43	Baisa	(206)		..	1	..	..	..	..	..	..	..	W38,Tw12	..	R,W
44	Baisa Gopalganj	(210)		..	..	..	..	..	..	..	..	..	W24,Tw6	K	R
45	Tegharia	(211)		..	..	..	..	..	..	..	..	..	W8,Tw4		R
46	Satmeri	(212)		..	..	..	..	1	..	..	..	..	W4,Tw5		R
47	Rochagari	(213)		..	..	..	..	..	..	..	..	..	W3	..	R
48	Ruidhasa	(214)		..										*Uninhabited*	
49	Tangtangla	(216)		..	..	..	..	..	..	..	..	..	W10	K	R
50	Rupni	(217)		..	1	..	..	..	..	..	1	..	W16,Tw14	K	R

LAND USE

KISHANGANJ

Forest (area in acres)	Irrigated (area in acres)					Unirrigated (area in acres)	Culturable waste (area in acres)	Area not available for cultivation (in acres)	Nearest town (distance in km.)	Market day	Remarks	Serial no.
	C	W	Tw	Tk	O							
15	16	17	18	19	20	21	22	23	24	25	26	1
..	..	..	..	..	..	96.44	0.21	1.35	Kishanganj(N.A.)	T,St		1
..	..	..	..	..	..	506.70	0.28	61.02	..	..		2
..	..	..	..	..	..	509.13	3.20	34.48	Kishanganj(21)	M,F		3
..	..	..	..	..	..	247.71	2.60	81.53	Ditto (18)	..		4
..	..	..	..	..	..	1,101.41	4.04	147.23	Ditto (22)	..		5
..	..	..	..	..	..	596.48	1 46	34.08	..	W,S		6
..	..	..	..	..	..	196.36	1.05	36.90	Kishanganj(18)	..		7
..	..	..	..	..	..	216.76	1.25	36.15	Ditto (18)	..		8
..	..	..	..	..	..	1,156.42	13.18	20.73	Ditto (15)	W,S	C1	9
..	..	..	..	..	..	948.34	9.18	200.48	Ditto (N.A.)	St,T		10
..	..	..	..	..	..	437.77	2.42	21.14	Ditto (24)	..		11
..	..	..	..	..	..	153.26	1.70	48.00	Ditto (12)	..		12
..	..	..	..	..	.	176.01	1.31	44.51	Ditto (19)	..		13
.	..	..	..	..	..	255.63	0.22	43.45	Ditto (12)	..		14
..	..	..	..	..	..	316.31	2.12	20.22	Ditto (10)	..		15
.	.	..	..	..	.	1,134.90	17.05	36.60	..	..	N2	16
..	..	..	..	..	..	511.29	3.00	25.35	Kishanganj(10)	F		17
..	..	..	..		..	306.58	0.60	16.82	Ditto (11)	..		18
..	..	..	..		..	346.35	1.05	129.18	Ditto (27)	..		19
..	..	..	..	..	..	76.67	..	5.18	Ditto (27)	..		20
..	..	..	..	..	..	179.50	0.40	6.83	Ditto (25)	..		21
..	..	..	..	..	..	315.89	4.93	128.16	Ditto (25)	..		22
..	..	..	..	..	..	551.93	1.20	79.72	Ditto (24)	..		23
..	..	..	.	..	..	1,173.22	20.11	200.45	Ditto (24)	Th	N2,C1	24
..	..	..	..	..	..	1,134.17	8.72	350.53	Ditto (24)	..	N1	25
..	..	..	..	..	..	361.07	21.10	30.60	Ditto (45)	..		26
..	..	..	.	.	..	424.39	19.62	37.44	Ditto (45)	..		27
..	..	..	..	..	..	672.45	20.25	32.50	Ditto (44)	S,St		28
..	..	..	..	..	..	302.21	0.89	7.17	Ditto (30)	..		29
..	..	..	..	..	..	244.18	0.79	15 02	Ditto (30)	..		30
..	..	..	..	..	..	80.95	0.25	4.00	Ditto (30)	..		31
..	..	..	..	..	..	81.85	0.15	5.16	Ditto (33)	..		32
..	..	..	..	..	..	260.30	10.00	94.30	Ditto (31)	..		33
..	..	..	..	..	..	300.20	10.27	23.15	Ditto (33)	..		34
..	..	..	..	..	..	182.85	11.12	63.00	Ditto (39)	..		35
..	.	..	..	..	..	252.42	29.03	254.00	Ditto (30)	W,St		36
..	..	..	..	..	..	1,117.30	52.51	152.58	Ditto (33)	T,St		37
..	..	..	..	..	..	608.67	1.15	75.35	Ditto (33)	..	N1	38
..	..	..	..	..	..	100.00	20.00	34.00	Ditto (3)	M,F		39
..	..	..	..	..	..	1,308.98	703.85	600.85	Ditto (N.A.)	..		40
..	..	..	..	..	..	464.10	1.00	25.71	Ditto (30)	..		41
..	..	..	..	..	..	704.91	1.20	85.74	Ditto (30)	..		42
..	..	..	..	..	..	588.50	2.30	81.20	Ditto (35)	..		43
..	..	..	..	..	..	531.74	1.25	81.74	Ditto (40)	..		44
..	..	..	..	..	..	264.40	0.50	25.00	Ditto (45)	..		45
..	..	..	..	..	..	230.13	0.43	18.12	Ditto (44)	..		46
..	..	..	..	..	..	300.95	0.51	28.22	Ditto (44)	..		47
..	..	..	..	..	..	318.34	5.22	6.42	..	..		48
..	..	..	..	..	..	432 51	19 82	38.10	Kishanganj(39)	..		49
..	..	..	..	..	..	839.62	21.30	42 65	Ditto (41)	..	N1	50

DEVELOPMENT BLOCK—BAHADURGANJ

AMENITIES AND

SUBDIVISION

Serial no.	Name of village with Thana no.			Educational					Medical				Drinking water	Communication	Staple food
				P	M	H	O	O	H	F	C	O			
1	2			3	4	5	6	7	8	9	10	11	12	13	14
	REVENUE TAHNA—BAHADURGANJ—*contd.*														
51	Durgapur	(218)		..										*Uninhabited*	
52	Haribhasa	(219)		..	1	..	..	..	..	..	..	..	..	W15	K	R
53	Haribhasa	(220)		..	..	..	..	..	..	..	..	..	..	W5	K	R,W
54	Musaldenga	(221)		..	1	..	..	..	..	..	..	..	..	W6,R	K	R,W
55	Dharhar	(222)		.	1	..	..	..	..	..	..	..	..	W13,Tk1	K	..
56	Tangtangia	(225)		..	1	..	..	..	..	..	..	..	..	W17	K	R
57	Tangtangia	(226)		..	1	..	..	..	..	..	..	..	..	W10,Tw4	K	R,W
58	Nisandara	(227)		..	1	.	.	..	..	..	..	..	..	W19,Tw6	K	R
59	Mahadeo Dighi	(277)		..	1	..	..	..	..	1	..	..	..	W28,Tw25	K	R,W
60	Dohar	(279)		..	2	..	..	..	..	..	..	..	..	W12	K	R,W
61	Jhiljhili	(280)		..	1	.	..	..	..	..	..	..	..	W21	K	R,W
62	Palasmani	(281)		..	1	..	..	..	..	..	..	..	..	W99,Tw27	K,P	R,W
63	Dahgaon	(282)		..	1	..	..	..	1	..	..	..	..	W19,Tw6	K	R
64	Phulbari	(283)	*P*	..	..	1	..	..	..	..	..	..	..	W1,Tw15	K	R
65	Bhatabari	(284)		..	2	..	..	..	..	..	..	..	..	W96,Tw22	K	R
66	Basbari	(285)		..	1	..	..	..	..	..	..	..	1	W11,Tw6	K	R
67	Baisa Juraila	(286)		..	..	.	..	..	..	..	..	..	..	W13,Tw6	..	R
68	Deotar Birnia	(287)		..	1	..	..	..	..	..	..	..	..	W22,Tw13	K	R
69	Birnia	(288)		..	3	..	..	..	.	..	..	..	..	W,Tw	K,P	R
70	Guna Samesar	(289)		..	1	..	..	..	..	..	..	..	..	W12,Tw3	..	R
71	Bhauradah	(290)	*P*	..	2	..	..	..	..	..	..	..	..	W50,Tw26	K	R
72	Sikmi Bangaon	(291)		..	..	..	..	..	..	..	..	..	..	W4	P	R,W
73	Bangaon Milik	(292,		..											*Uninhabited*	
74	Bangaon	(293)		..	3	1	..	..	..	..	..	..	..	W35,Tw18	..	R
75	Gurgaon Milik	(294)		..	1	..	..	..	..	..	..	..	..	W8,Tw3	..	R
76	Gurgaon	(295)		..	..	..	..	..	..	..	..	..	..	W4,Tw2	..	R
77	Kharij Kumhia	(332)		..	..	..	..	..	..	..	..	..	..	W2,R	..	R
78	Mahammad Nagar	(333)		..	3	..	..	..	..	..	..	..	..	W67,Tw18	K	R
79	Singhia	(334)		..	1	..	..	..	..	..	..	..	..	W62,Tw5	K	R
80	Dulali	(335)		..	..	..	..	..	..	..	..	..	..	W17,Tw4	K	R
81	Dulali	(336)		..	..	..	..	..	..	..	..	..	..	W38,Tw12	..	R
82	Dulali Milik	(337)		..	..	..	..	..	..	..	..	..	..	W11,Tw1	K	R
83	Kathalbari	(338)		..	..	..	..	..	..	..	..	..	..	W12,Tw8	K	R
84	Kathalbari	(339)		..	1	..	..	..	..	..	..	..	..	W71,Tw91	K	R
85	Domohani	(340)		.	1	..	..	..	..	..	..	..	..	W13,Tw13	K	R
86	Korat Bangaon	(341)	*P*	..	1	..	..	..	..	..	..	1	..	W2,Tw9	K	R
87	Chanuar Milik	(342)		..	..	..	..	..	..	..	..	..	..	W3	K	R
88	Chanuar	(343)		..	..	..	..	..	..	..	..	..	..	W5,Tw1	K	R
89	Koimari	(344)		..											*Uninhabited*	
90	Koimari	(345)		..	1	..	..	..	..	..	..	..	..	W52,Tw7	..	R
91	Tharkachhpur	(346)		..	..	..	..	..	.	..	..	..	..	W5,Tw3	K	R
92	Bhupla	(347)		..	..	..	..	..	..	..	.	..	..	W6,Tw7	K	R
93	Bhadesar	(348)		..	..		.	..	..	..	..	..	..	W6,Tw2	K	R
94	Mohan Singh Gachh	(349)		..	..	..	..	..	..	..	..	..	..	W7,Tw7	K	R
95	Notuapara	(350)		..	..	1	..	..	..	..	..	..	..	W29,Tw27	P	R
96	Gopalpur	(351)		..	1	1	.	.	..	..	..	..	..	W4,Tw3	P,K	R
97	Baradenga	(352)		..	..	.	.		..	..	.	..	..	W19,Tw2	K	R
98	Sonadighi	(353)		..	.	.	.		..	.	..	..	..	W2	K	R,W
99	Saranda	(354)		..	1	.			..	..	..	..	..	W39,Tw7	K	R,W
100	Dhokarpat	(355)		.	..	..			.		..	..	..	W5,Tw4	K	R,W

LAND USE

KISHANGANJ

Forest (area in acres)	Irrigated (area in acres)					Unirrigated (area in acres)	Culturable waste (area in acres)	Area not available for cultivation (in acres)	Nearest town (distance in km.)	Market day	Remarks	Serial no.
	O	W	Tw	Tk	O							
15	16	17	18	19	20	21	22	23	24	25	26	1
..	..	..	..	..	..	131.85	10.00	20.40	..	..		51
..	..	..	..	..	..	243.28	10.25	15.45	Kishanganj(42)	S,W		52
..	..	..	..	..	..	161.08	10.00	12.75	Ditto (36)	..	N1	53
..	..	..	..	..	..	134.57	12.30	16.40	Ditto (36)	..		54
..	..	..	..	..	..	771.65	21.32	132.12	Ditto (39)	..		55
..	..	..	..	..	..	532.13	20.12	45.48	Ditto (42)	..		56
..	..	..	..	..	..	291.38	11.53	15.24	Ditto (27)	..		57
..	..	..	..	..	..	388.45	12.32	52.61	Ditto (27)	..		58
..	..	..	..	..	..	918.93	40.70	75.60	Ditto (30)	S,Th	T1,C4	59
..	..	..	..	..	..	908.35	29.00	561.15	Ditto (30)	..		60
..	..	..	..	..	..	238.74	9.62	81.12	..	..		61
..	..	..	..	..	..	951.31	16.94	500.45	Kishanganj(25)	T,F		62
..	..	..	..	..	..	300.00	22.20	4.27	Ditto (27)	..		63
..	..	..	..	..	..	338.32	29.39	100.75	Ditto	..		64
..	..	..	..	..	..	868.44	241.00	1,300.72	Ditto (30)	T,F		65
..	..	..	..	..	..	149.75	35.23	30.23	Ditto (30)	S,Th		66
..	..	..	..	..	..	716.37	..	422.19	Ditto (N.A.)	..		67
..	..	..	..	..	..	444.01	13.75	220.53	Ditto (21)	..	N1	68
..	..	..	..	..	6.73	842.35	1.70	603.36	Ditto (27)	T,F		69
..	..	..	..	..	..	368.63	..	102.60	..	..		70
..	..	..	..	..	20.00	2,244.38	29.32	118.30	Kishanganj(24)	..	N4,C1	71
..	..	..	..	..	..	96.36	0.10	2.31	Ditto (33)	..		72
..	..	..	..	..	..	51.43	0.51	1.03	..	..		73
..	..	..	..	..	..	2,397.00	..	..	Kishanganj(24)	T,F	N1,M1	74
..	..	..	..	..	..	18.21	2.11	6.37	Ditto (29)	..		75
..	..	..	..	..	..	575.08	0.80	190.86	Ditto (29)	..		76
..	..	..	..	..	..	135.27	0.03	58.17	Ditto (27)	..		77
..	..	..	..	..	..	1,370.00	4.45	331.39	Ditto (24)	W,St		78
..	..	..	..	..	..	801.54	2.50	129.44	Ditto (24)	..	N1,M1	79
..	..	..	..	..	..	166.01	0.70	20.71	Ditto (19)	..		80
..	..	..	..	..	..	564.94	0.50	68.38	Ditto (19)	..		81
..	..	..	..	..	..	230.62	2.45	19.47	Ditto (22)	..		82
..	..	..	..	..	..	234.71	0.20	23.02	Ditto (N.A.)	..		83
..	..	..	..	..	..	534.67	3.85	80.35	Ditto (22)	M,Th	N2	84
..	..	..	..	..	..	152.43	1.71	21.24	Ditto (24)	..	N1	85
..	..	..	..	..	..	359.70	6.75	54.80	Ditto (24)	W,St	N1	86
..	..	..	..	..	..	34.07	5.01	21.15	..	..	N1	87
..	..	..	..	..	..	1,152.78	15.15	105.07	Kishanganj(22)	S,Th		88
..	..	..	..	..	..	43.60	2.01	..	..	..		89
..	..	..	..	..	..	1,060.37	23.53	16.10	Kishanganj(24)	..		90
..	..	..	..	..	..	310.38	8.38	6.17	Ditto (18)	..		91
..	..	..	..	..	..	370.74	6.31	12.29	Ditto (19)	..		92
..	..	..	..	..	..	161.91	6.37	4.33	Ditto (19)	..		93
..	..	..	..	..	..	111.77	2.82	3.26	Ditto (19)	..		94
..	..	..	..	..	..	751.15	41.74	87.95	Ditto (18)	F		95
..	..	..	..	..	..	674.34	9.70	46.03	..	M,Th		96
..	..	..	..	..	..	309.15	5.08	21.15	Kishanganj(21)	..		97
..	..	..	..	..	..	129.57	2.00	32.31	Ditto (22)	..		98
..	..	..	..	..	..	784.18	4.02	95.22	Ditto (25)	..		99
..	..	..	..	..	..	278.99	2.40	72.10	..	..		100

DEVELOPMENT BLOCK—BAHADURGANJ

AMENITIES AND

SUBDIVISION

Serial no.	Name of village with Thana no.			Educational					Medical				Drinking water	Communication	Staple food
				P	M	H	C	O	H	F	C	O			
1	2			3	4	5	6	7	8	9	10	11	12	13	14
	REVENUE THANA—BAHADURGANJ—*contd.*														
101	Guna Chaurasi	(356)		..	..	..	..	..	..	..	..	..	W7,Tw10	K	R,W
102	Guna	(357)		..	..	..	..	..	..	..	..	..	W12,Tw5	K	R,W
103	Jurai	(358)		..	1	..	..	.	..	..	..	..	W5,Tw2	K	R
104	Bahadurganj	(359)	*P,T*	..	..	..	1	..	..	1	1	1	W23,Tw38	K,P	R,W
105	Beni	(360)		..	..	..	..	..	..	..	..	..	W10,Tw4	K,P	R,W
106	Sata	(361)		..	1	..	..	..	..	..	..	1	W11,Tw13	K	R,W
107	Gujarmari	(362)		..	..	..	..	..	..	..	..	..	W4	K,P	R,W
108	Satal Nehal Bhag	(363)		..	.	..	..	..	..	..	..	..	W30,Tw1	K,P	R
109	Satal Istamrar	(364)		..	1	..	..	1	..	..	..	..	W38,Tw13	K,P	R,W
110	Goabari	(365)		..	..	..	..	..	..	..	..	..	W1 ,Tw4	P,K	R,W
111	Jhiljhili	(366)		..	2	..	..	..	..	..	..	..	W28	P,K	R,W
112	Chorkatta Kurhaila	(367)		..	..	..	..	..	..	..	..	..	W8,Tw3	K	R,W
113	Gopalpur Bairgachhi	(368)		..	..	..	..	..	..	..	..	..	W3,Tw2	K	R,W
114	Goabari	(369)		..	..	.	..	..	..	..	..	..	W1,Tw1	..	R,W
115	Kurhaila	(370)		..	1	.	..	..	..	..	..	..	W12,Tw3	K	R,W
116	Betbari	(371)		..	1	..	..	..	..	..	..	..	W25,Tw3	K,P	R,W
117	Siktihar Uttarbasti	(372)		..	..	..	..	..	..	..	..	..	W2	K	R,W
118	Siktihar	(373)		..	..	..	..	..	..	..	..	..	W35,Tw3	K	R,W
119	Rampur	(379)		..	..	..	..	..	..	..	..	..	W4,Tw3	K	R,W
120	Sakaur	(380)		..	..	..	..	..	..	..	..	..	W3,Tw4,O	K,P	R
121	Netuapara	(381)		..	..	..	..	..	..	..	..	..	W6,Tw5	K,P	R,W
	Total			..	69	7	3	1	2	2	3	3	3	..	..	..

Note : 1. Number of villages having Electricity—Nil

2. Number of villages having Post Office—10

3. Number of villages having Post and Telegraph Office—1

4. Number of villages having Telephone connection—Nil

LAND USE

KISHANGANJ

Forest (area in acres)	Irrigated (area in acres)					Unirrigated (area in acres)	Culturable waste (area in acres)	Area not available for cultivation (in acres)	Nearest town (distance in km.)	Market day	Remarks	Serial no.
	C	W	Tw	Tk	O							
15	16	17	18	19	20	21	22	23	24	25	26	1
..	..	..	..	..	..	307.57	0.50	25.79	..	..		101
..	..	..	..	..	..	82.51	0.05	8.37	..	..	N3,C2	102
..	..	..	..	..	..	106.79	0.18	22.97	Kishanganj(22)	..		103
..	..	..	..	..	2.00	115.93	0.44	84.07	Ditto (N.A.)	W,St	N30,M2,C2	104
..	..	..	..	..	..	66.18	..	16.02	Ditto (25)	..	N2,C2	105
..	..	..	..	..	..	208.91	..	40.48	Ditto (N.A.)	..	N5,C2	106
..	..	..	..	..	..	139.78	0.30	82.11	Ditto (21)	..		107
..	..	..	..	..	..	282.67	2.75	70.18	Ditto (22)	..		108
..	..	..	..	..	..	885.23	5.13	269.64	..	..		109
..	..	..	..	..	..	502.39	7.35	41.25	..	..		110
..	..	..	..	..	..	467.50	18.15	95.25	..	T,F		111
..	..	..	..	..	..	159.50	3.25	16.10	..	..		112
..	..	..	..	..	..	192.76	3.39	13.09	Kishanganj(N.A.)	..		113
..	..	..	..	..	..	30.31	1.65	7.02	..	..		114
..	..	..	..	..	..	605.12	15.93	195.10	..	..		115
..	..	..	..	..	..	390.13	11.12	190.30	..	..		116
..	..	..	..	..	..	37.74	0.25	1.25	..	..		117
..	..	..	..	..	..	450.81	14.95	85.15	..	..	N2	118
..	..	..	..	..	..	369.53	8.50	34.55	..	..		119
..	..	..	..	..	..	384.97	16.94	42.33	..	..		120
..	..	..	..	..	..	560.77	7.20	27.24	Kishanganj (15)	..		121
..	..	..	..	..	28.73	55,770.29	1,911.69	11,002.76	..	..		

Serial no.	Name of village with Thana no.			Educational					Medical				Drinking water	Communication	Staple food
				P	M	H	C	O	H	F	C	O			
1	2			3	4	5	6	7	8	9	10	11	12	13	14
	REVENUE THANA—BAHADURGANJ—*contd.*														
1	Bhorha	(63/1)		..	2	..	..	..	..	..	..	..	..	W45,Tw31	K	R
2	Dhokarjhari	(63/2)		..	..	..	..	..	..	..	..	..	..	W3,Tw1	K	R
3	Phulbari	(64)		..											*Uninhabited*	
4	Sharmatoli	(65/1)		..	..	..	..	..	..	..	..	..	..	W2	..	R,W
5	Hatgaon	(65/2)		..	..	..	..	..	..	..	..	..	..	W5,Tw6	K	R
6	Phulbari	(66)	*P*	..	1	..	..	..	..	..	..	..	..	W18,Tw31	K	R
7	Pipra	(67)	*P*	..	..	..	..	..	..	..	..	..	..	W5,Tw2	K	R
8	Dahibhat	(68)		..	..	1	1	..	..	1	1	1	..	W8,Tw5	K	R
9	Phulbari Nankar	(69)		..	..	..	..	..	..	..	..	..	..	W5,Tw4	K	R
10	Kharij Khaniabad	(70)		..											*Uninhabited*	
11	Phulbari	(71)		..	..	..	..	..	..	..	..	..	..	W4,Tw3	K	R
12	Tokabhansa	(72)		..	..	..	..	..	..	..	..	..	..	W5,Tw2,R	K	R
13	Khaniabad	(73)		..	3	..	..	..	..	..	..	..	..	W43,Tw14	K	R
14	Kamat Hatgaon	(74)		..											*Uninhabited*	
15	Hatgaon	(75)		..	2	..	..	..	..	..	..	..	..	W37,Tw4	K,R	R
16	Khuniatoli	(76)		..	..	..	..	..	..	..	..	..	..	W9,Tw6	K	R
17	Bairia	(77)		..	..	1	..	..	..	..	..	1	..	W35,Tw12	K	R
18	Chichora	(78)		..	1	..	..	..	..	..	..	..	..	W10,Tw3	K	R
19	Kanchanbari Istamrar	(79)		..	..	..	..	..	..	..	..	..	..	W3,Tw1	K	R
20	Sharmatoli	(80)		..	..	..	..	..	..	..	..	..	..	W4,Tw2,R	..	R
21	Pharhabari Milik	(120/2)		..	..	..	..	..	..	..	..	..	..	W32,Tw10	K	R,W
22	Bhagjhunki	(121/2)		..	1	..	..	..	..	..	..	..	..	W11,Tw9	K,R	R,W
23	Kanchanbari	(124)		..	1	..	..	..	..	..	..	..	..	W4,Tw6,R	R	R
24	Bhelagurhi	(125)		..	..	..	..	..	..	..	..	..	..	Tw1	K	R
25	Kalpir	(126)	*P*	..	1	1	1	..	3	..	..	..	..	W44,Tw46	K	R
26	Bhelagurhi	(132)		..	1	..	..	..	..	..	..	..	..	W4,Tw3	K	R
27	Pipra	(133)		..	..	..	..	..	1	..	..	..	..	W9,Tw5	K	R
28	Matiar	(134)	*P*	..	..	..	..	..	..	..	..	..	..	W66,Tw78,R	K,R	R,W
29	Sirnia	(135)		..	1	..	..	..	..	..	..	..	..	W11,Tw2	K	R
30	Benugarh	(136)		..	..	1	..	..	..	1	..	..	..	W6,Tw5	K	R
31	Kharra Belbari	(137)		..	1	..	..	..	..	..	..	..	..	W11,Tw17	K	R
32	Kharra	(138)		..	..	..	..	..	..	..	..	..	..	W2,Tw2	..	R,W
33	Panchgachhi	(139)		..	..	..	..	..	..	..	..	..	..	W4,Tw1	R	R,W
34	Pharhabari	(140)		..	1	..	..	..	..	..	..	..	..	W27,Tw4	K	R,W
35	Jhunki Musahara	(141)		..	1	..	..	..	..	..	..	..	..	W8,Tw7	K	R
36	Pharhabari Nankar	(142)		..	..	..	..	..	..	..	..	..	..	W12,Tw1	K	R,W
37	Kadleta	(143)		..	1	..	..	..	..	..	..	..	..	W7,Tw2	K	R,W
38	Bhag Kajleta	(144)		..	..	..	..	..	..	..	..	..	..	W1,Tw2	..	R,W
39	Hawakol	(145)		..	..	..	..	..	..	..	..	..	..	W40,Tw16	K,P	R,W
40	Sorati Kamati	(146)		..	..	..	..	..	..	..	..	..	..	W7	K	R
41	Kamati Nankar.	(147)		..	..	..	..	..	..	..	..	..	..	W3,Tw3	K	R
42	Lodhabari	(148)		..	..	..	..	..	..	..	..	..	..	W10,Tw1	K	R,W
43	Doria	(149)		..	..	..	..	..	..	..	..	..	..	W17,Tw9	K	R,W
44	Pokharia	(150)		..	..	..	..	..	..	..	..	..	..	W12	K	R
45	Asha	(151)		..	1	..	..	..	..	..	..	..	..	W4,Tw2	K	R
46	Rampur	(152)		..	..	..	..	..	..	..	..	..	..	W8,Tw9,R	K,P	R
47	Pokharia	(153)		..	..	..	..	..	..	..	..	..	..	W6,Tw1	K,P	R
48	Dhabaili	(154)		..	1	1	..	..	..	..	..	1	..	W79,Tw24	K,P	R
49	Jhala	(155)		..	1	..	..	..	..	..	..	..	..	W37,Tw15	K,P	R,W
50	Chargharia	(156)		..	1	..	..	..	..	..	..	..	..	W26,Tw10	K	R

LAND USE

KISHANGANJ

Forest (area in acres)	Irrigated (area in acres)					Unirrigated (area in acres)	Culturable waste (area in acres)	Area not available for cultivation (in acres)	Nearest town (distance in km.)	Market day	Remarks	Serial no.
	C	W	Tw	Tk	O							
15	16	17	18	19	20	21	22	23	24	25	26	1
..	..	..	..	..	..	980.33	53.65	545.85	Araria (48)	Th,S		1
65.04	..	..	..	..	..	316.40	50.00	106.60	Kishanganj(40)	..		2
..	..	..	..	..	..	21.51	N.A.	2.50	..	..		3
..	..	..	..	..	..	18.24	5.40	6.15	Araria (48)	..		4
..	..	..	..	..	..	346.11	12.78	50.18	Ditto (42)	..		5
..	..	..	..	..	..	319.61	55.45	273.13	Ditto (48)	T,F		6
..	..	..	..	..	..	96.68	2.15	30.40	Ditto (48)	..		7
..	..	..	..	..	..	930.48	29.43	89.24	Ditto (48)	..	N1,C1	8
..	..	..	..	..	..	190.12	7.59	5.29	Ditto (42)	..		9
..	..	..	..	..	..	126.00	55.10	64.00	..	..		10
..	..	..	..	..	..	141.27	70.00	100.80	Araria (42)	..		11
..	..	..	..	..	..	185.48	20.00	66.50	Ditto (42)	..		12
..	..	..	..	..	..	2,153.58	25.55	370.67	Ditto (27)	M,Th		13
..	..	..	..	..	..	287.29	0.10	44.35	..	..		14
..	..	..	..	..	..	1,172.90	29.07	94.22	Araria (42)	..		15
..	..	..	..	..	..	490.69	0.75	45.75	Kishanganj(45)	..		16
..	..	..	..	..	..	528.68	21.30	56.93	Ditto (48)	Th,S		17
103.11	..	..	..	..	..	479.95	1.50	78.31	Ditto (45)	..		18
..	..	..	..	..	..	88.82	5.00	9.00	Ditto (45)	..		19
..	..	..	..	..	..	303.46	2.05	22.49	Ditto (44)	..		20
..	..	..	..	..	..	269.22	1.45	3.33	Ditto (45)	..		21
..	..	..	..	..	..	693.47	11.77	22.15	Ditto (45)	..		22
3.06	..	..	..	..	..	481.36	84.00	288.09	Ditto (44)	M,F		23
2.00	..	..	..	..	..	160.82	1.00	62.18	Ditto (43)	..		24
10.20	..	..	..	..	..	570.95	195.17	215.50	Ditto (39)	W,St	N3,M1	25
3.00	..	..	..	..	..	646.09	10.11	158.80	Ditto (45)	..		26
5.00	..	..	..	..	..	430.09	23.50	161.54	Ditto (42)	M,Th		27
49.09	..	..	16.71	..	..	2,596.64	346.71	107.85	Ditto (45)	M,Th	N3	28
..	..	..	1.00	..	..	158.64	36.28	0.91	Ditto (36)	..		29
7.35	..	..	0.75	..	..	610.82	40.88	30.20	Ditto (38)	..		30
9.72	..	..	0.50	..	..	1,449.91	76.40	43.54	Ditto (36)	..		31
1.33	..	..	..	..	..	497.75	1.08	3.51	Ditto (47)	..		32
..	..	..	..	..	..	406.83	0.43	6.66	Ditto (45)	..		33
..	..	..	..	..	..	262.49	1.29	10.28	Ditto (45)	..		34
..	..	..	..	..	..	952.89	18.55	123.56	Araria (N.A.)	..		35
..	..	..	..	..	..	140.89	0.95	8.85	Kishanganj(15)	..		36
..	..	..	..	..	..	559.74	1.41	1.94	Ditto (48)	..		37
..	..	..	..	..	..	159.14	0.20	0.15	Ditto (48)	..		38
25.00	..	..	..	..	..	819.45	164.35	104.10	Ditto (37)	..		39
..	N.A.	N.A.	N.A.	N.A.	N.A.	149.32	30.15	30.15	Ditto (60)	.		40
..	..	..	..	..	..	76.00	..	..	Ditto 60)	..		41
..	..	..	..	..	5.52	255.40	1.05	15.75	Ditto (50)	..		42
..	..	..	..	..	..	252.96	11.70	22.15	Ditto (48)	M,Th		43
..	..	..	..	..	..	318.19	51.32	79.62	Ditto (60)	..		44
..	..	..	..	..	..	197.00	10.12	53.88	Araria (42)	..		45
..	..	..	..	..	..	147.26	15.20	45.90	Ditto (48)	..		46
..	..	..	..	..	..	126.63	19.98	3.85	Ditto (60)	..		47
..	N.A.	N.A	N.A.	N.A.	N.A.	1,426.79	29.37	35.22	Ditto (60)	M,W,Th,S		48
..	N.A.	N.A.	N.A.	N.A.	N.A.	527.55	24.89	25.35	Kishanganj(42)	S		49
..	..	..	..	..	..	695.12	23.78	22.12	Araria (30)	Th,S		50

DEVELOPMENT BLOCK—TERHAGACHH

AMENITIES AND

SUBDIVISION

Serial no.	Name of village with Thana no.			Educational					Medical				Drinking water	Communication	Staple food
				P	M	H	C	O	H	F	C	C			
1	2			3	4	5	6	7	8	9	10	11	12	13	14
	REVENUE THANA—BAHADURGANJ—*contd.*														
51	*Balua Jagir*	(157)	..	1	..	..	..	..	..	..	..	..	W44,Tw10	K,P	R,W
52	Gamharia	(158)	..	1	.	..	..	..	..	..	..	..	W50,Tw11	K	R
53	Hawakol Khurd	(159)	..	1	.	..	..	..	..	..	..	..	W11,Tw4	N.A.	R
54	Khajurbari	(160)	..	.	..	.		..	..	..	..	..	W31,Tw40	K	R,W
55	Kuari	(161)	..	1		.	.	..	..	..	..	..	W33,Tw5	..	R,W
56	Babhangawan	(162)	..	1	..	.	..	..	..	..	..	.	W22,Tw10	K	R,W
57	Talbari	(163)	..	.	..	.	.	..	..	..	..	..	W1	K,R	R,W
58	Chilhania	(164)	..	1	.	.	..	..	..	..	..	.	W13,Tw17	K,R	R,W
59	Kasht Kharra	(165)	..	1	..	.	.	..	..	..	..	..	W13,Tw7	..	R
60	Kharra Suhia	(166)	..	..	..	..		..	..	..	..	..	W4,Tw1	R	R
61	Belbarigachh	(167)	..	.	..	.	..	..	..	..	..	..	W4,Tw1	..	R
62	Suhia Gopalnagar	(168)	.	.			..	..	.	..	..	..	W9,Tw1	K	R,W
63	Rahmatpur	(169)	.	2	..	..	..	..	..	..	1	..	W27,Tw11	K	R
64	Suhia	(170)	..	..	..	..	..	..	..	..	..	..	W7,Tw8	K,R	R
65	Gilni	(171)	..	..	..	..	.	..	..	..	..	..	W6,	K	R
66	Gargaon	(172)	..	..	.	..	..	..	..	..	..	..	W11	K	R
67	Tegharia	(173)	..	..	..	.	..	..	..	..	..	..	W5,Tw2	K	R
68	Deori Khas	(174)	..	.	.	..	.	..	..	..	..	..	W9,Tw7	K	R
69	Ghani Phulsara	(175)	.	1	1	..	..	..	..	..	..	..	W3,Tw8,R,Tk	K	R,W
70	Mahua	(179)	..	1	..	.	..	..	..	..	..	..	W20,Tw3	K	R
71	Mahua Gachh	(180)	..											*Uninhabited*	
72	Mianpur	(181)	..	..	.	.	..	..	..	..	..	..	W10,Tw4	N.A.	R
73	Mainpur	(182)	..	..	..	.	..	1	..	..	..	..	W42,Tw2	K.	R
74	Bansbari	(187)	..											*Uninhabited*	
75	Phulbari	(188)	..	..		.	..	..	..	..	..	..	Tw2	K	R
76	Bharbhari	(189)	..	1	..	..	..	..	..	..	..	..	W3,Tw4	K	R
77	Sirnia	(190)	..	..	..	..	..	..	..	..	..	..	W4,Tw3	K	R
78	Dakpokhar	(191)	..	..	..	1	..	..	.	..	..	.	W31,Tw12	K	R
79	Nania	(192)	..	.	.	..	..	..	..	..	..	..	W7,Tw2	K	R
80	Baluadangi	(193)	..	1	..	..	..	..	..	.	..	..	W48,Tw6	K	R
81	Baigna	(215) *P*	..	2	..	..	..	..	..	..	..	..	W21,Tw8	K	R
		Total	..	37	6	3	..	5	2	1	4	..	..	..	.

Note : 1. Number of villages having Electricity—Nil

2. Number of villages having Post Office—5

3. Number of villages having Post and Telegraph Office—Nil

4. Number of villages having Telephone connection—Nil

LAND USE

KISHANGANJ

Forest (area in acres)	Irrigated (area in acres)					Unirrigated (area in acres)	Culturable waste (area in acres)	Area not available for cultivation (in acres)	Nearest town (distance in km.)	Market day	Remarks	Serial no.
	C	W	Tw	Tk	O							
15	16	17	18	19	20	21	22	23	24	25	26	1
..	..	..	..	..	..	953.71	40.49	62.72	Kishanganj (40)	.		51
..	..	..	..	..	..	836.15	73.35	95.15	Araria (30)	M,Th		52
..	..	..	..	..	..	306.55	1.35	8.55	Kishanganj (27)	M,Th		53
..	..	..	..	..	..	966.50	41.03	58.74	Ditto (32)	..		54
..	..	..	..	..	..	549.29	3.06	4.65	Ditto (50)	W,S	N2	55
3.40	..	..	..	..	..	452.29	16.35	4.96	Ditto (32)	..		56
..	..	..	..	..	..	7 0.17	13.72	5.02	Ditto (48)	..		57
..	..	..	..	..	..	686.10	95.04	55.82	Ditto (48)	T,F		58
..	..	..	..	..	..	416.62	46.53	25.59	Ditto (48)	..		59
0.95	..	..	..	..	..	374.09	25.55	24.45	Ditto (48)	..		60
1.15	..	..	..	..	..	156.92	25.11	14.75	Ditto (48)	..		61
..	..	..	..	..	..	287.33	13.35	25.96	Ditto (42)	..		62
..	..	..	1.50	..	..	486.33	14.10	24.07	Ditto (36)	..		63
..	..	..	..	..	..	337.74	16.09	63.40	Ditto (36)	..		64
..	N.A.	N.A.	N.A.	N.A.	N.A.	275.22	10.09	31.15	Ditto (36)	..		65
..	N.A.	N.A.	N.A.	N.A.	N.A.	148.64	12.10	24.26	Ditto (36)	..		66
..	N.A.	N.A.	N.A.	N.A.	N.A.	148.12	18.00	36.88	Ditto (37)	..		67
..	N.A.	N.A.	N.A.	N.A.	N.A.	442.65	156.29	202.18	Ditto (37)	..		68
..	..	..	..	..	..	547.92	87.80	53.20	Ditto (42)	..	N3	69
..	N.A.	N.A.	N.A.	N.A.	N.A.	646.42	76.11	90.47	Ditto (36)	..		70
..	..	..	..	..	..	31.98	1.00	1.02	..	..		71
..	N.A.	N.A.	N.A.	N.A.	N.A.	148.61	20.37	32.02	Kishanganj (36)	..		72
..	..	..	0.50	..	..	577.62	45.70	215.61	Ditto (32)	..		73
N.A.	..	..	..	..	..	103.28	23.62	22.10	..	..		74
N.A.	..	..	..	..	..	80.47	4.42	0.11	Kishangan (32)	..		75
2.65	..	..	0.50	..	..	146.29	6.64	8.92	Ditto (32)	..		76
..	..	..	..	..	..	384.11	11.41	21.05	Ditto (N.A.)	T,F		77
12.15	..	..	3.55	..	..	816.40	10.82	31.08	Ditto (38)	..		78
5.30	..	..	0.50	..	..	393.27	8.54	11.21	Ditto (34)	..		79
21.99	..	..	1.50	..	..	903.90	59.48	44.36	Ditto (38)	..		80
N.A.	..	..	..	..	..	278.23	2.06	19.71	Ditto (37)	..		81
331.49	..	..	27.01	..	5.52	38,169.93	2,659.53	5,068.65	..	..		

DEVELOPMENT BLOCK—DIGHAL BANK

AMENITIES AND

SUBDIVISION

Serial no.	Name of village with Thana no.			Educational					Medical				Drinking water	Communication	Staple food
				P	M	H	C	O	H	F	O	O			
1	2			3	4	5	6	7	8	9	10	11	12	13	14
	REVENUE THANA—BAHADURGANJ—*contd.*														
1	Kanchanbari	(81)		..	..	..	..	..	..	..	..	..	W,Tw	K	RW
2	Lohagarha	(82)		..	..	..	..	..	..	..	..	..	W10,Tw8	..	R
3	Dargah Kanchanbari	(83)		..	..	..	..	..	..	..	..	..	W,Tw	K	R,W
4	Lohargarha	(84)	*P*	2	..	..	..	..	2	1	..	..	W18,Tw12	K	R
5	Malmai	(85)		..	..	..	..	..	..	..	..	..	W5,Tw6	K	R
6	Palsa Milik	(86)		..	..	..	..	..	..	..	..	..	W1,Tw1	K	R
7	Baijnath Palsa	(87)		..	..	..	..	..	..	..	..	..	W14,Tw8	K	R
8	Palsa	(88)		2	..	..	..	..	..	..	..	..	W16,Tw6	K	R
9	Singhimari	(89)		1	..	..	..	..	..	..	..	..	W16,Tw7	K	R
10	Singhimari Milik	(90)		1	..	..	..	..	..	..	..	..	W14,Tw9	K	R
11	Harhibhita	(91)		1	..	..	..	..	..	..	..	..	W4,Tw15	K	R
12	Kasht Karam Ali	(92)		..	..	..	..	..	..	..	..	..	W,Tw	K	R
13	Deogirja	(93)		1	..	..	..	..	..	..	..	..	W18Tw12	K	R
14	Satrauwa	(94)		2	..	..	..	..	..	..	..	..	W4,Tw14	K	R
15	Haruadanga	(95)		..	..	..	..	..	..	..	..	..	W,Tw	K	R
16	Dubri Khas	(96)		..	..	..	..	..	..	..	..	..	W72	K	R
17	Dubri	(97)		1	..	..	..	..	..	..	..	..	W13,Tw3	..	R
18	Boaldaha	(98)		..	..	..	..	..	..	..	..	..	W27,Tw6	K	R
19	Tanghan Tapu	(99)		..	..	..	..	..	..	..	..	..	W22,Tw7	K	R
20	Pakamari	(100)		1	..	..	..	..	..	..	..	..	W6,Tw1	..	R
21	Dahibhat	(101)		..	..	..	..	..	..	..	..	..	W57,Tw15	K	R,W
22	Mangra	(102)		1	..	..	..	2	..	..	..	..	W113,Tw12	K	R
23	Kachunala Milik	(103)		1	..	..	..	..	..	..	..	..	W12,Tw2	K	R
24	Kachunala Milik	(104)		..	..	..	..	..	..	..	..	..	W5,Tw1	K	R
25	Kachunala Milik	(105)		1	..	..	..	..	..	..	..	..	W8,Tw1	K	R
26	Kachunala	(106)		..	..	..	..	..	..	..	..	..	W32,Tw6	K	R
27	Dargah Rasulganj	(114)		1	..	..	..	..	..	..	..	..	W24,Tw1	..	R
28	Tulshia Kasht	(115)		..	..	1	..	..	..	..	..	..	W21,Tw5	K	R
29	Tulshia	(116)	*P*	..	1	..	..	..	..	..	..	..	W147,Tw33	K	R
30	Dahibhat Kalan	(117)		1	..	..	..	..	..	..	..	..	W29,Tw4	K	R
31	Dahibhat Khurd	(118)		..	..	..	..	..	..	..	..	..	W1,Tw1	K	R
32	Mustafaganj	(119)		1	..	..	..	..	..	..	..	..	W8,Tw3	K	R
33	Dargah Aliganj	(120/1)												*Uninhabited*	
34	Aliganj	(121/1)												*Uninhabited*	
35	Ghangra	(122)		1	..	..	..	1	..	..	..	..	W27,Tw23	K	R
36	Lachhmipur	(123)		1	..	..	..	2	..	..	..	..	W37,Tw31	K	R,W
37	Kalpir Patharghatti	(127)		2	..	..	..	..	..	..	..	..	W34,Tw14	K	R
38	Gurhmurha	(128)		..	..	..	..	1	..	..	..	..	W15,Tw13	K	R
39	Banwaria	(129)		1	..	..	..	..	..	..	..	..	W5,Tw9	K	R
40	Patharghatti	(130)		1	..	..	..	..	..	..	..	..	W5,Tw3	K	R
41	Patharghatti	(131)		..	..	..	..	..	..	..	..	..	W8,Tw5	K	R
42	Kumarkhod	(194)		..	..	..	..	..	..	..	..	..	W3	K	R
43	Kurhalli	(195)		1	..	..	..	..	..	..	..	..	W21,Tw3	K	R
44	Ikra	(296)		1	..	..	..	..	..	..	..	..	W16,Tw15	P	R
45	Padampur	(297)		2	1	..	..	..	..	..	..	..	W51,Tw28	K,P	R,W
46	Padampur	(298)	*P*	2	3	..	..	..	1	..	..	..	W,Tw	K	R
47	Karnamani	(299)		1	..	..	..	..	..	..	..	..	W15,Tw4	K	R
48	Hublidenga	(300)												*Uninhabited*	
49	Garbhandenga	(301)		..	..		..	..	..	..	..	..	W,Tw	K	R
50	Satmeri	(302)		..	1	..	..	..	..	..	..	..	W	K	R

LAND USE

KISHANGANJ

Forest (area in acres)	Irrigated (area in acres)					Unirrigated (area in acres)	Culturable waste (area in acres)	Area not available for cultivation (in acres)	Nearest town (distance in km.)		Market day	Remarks	Serial no.
	C	W	Tw	Tk	O								
15	16	17	18	19	20	21	22	23	24		25	26	1
..	..	..	..	..	..	467.67	77.74	57.55	Kishanganj	(50)	..		1
52.00	..	..	..	..	..	605.51	89.00	18.72	Ditto	(50)	..		2
..	..	..	..	..	..	182.99	35.89	11.95	Ditto	(52)	..		3
42.58	..	..	..	..	6.35	2,070.53	220.87	90.10	Ditto	(49)	M,Th,S	N1	4
..	..	..	..	..	..	202.92	57.95	47.38	Ditto	(50)	..		5
4.56	..	..	..	..	..	230.30	41.64	5.10	Ditto	(51)	..		6
1.10	..	..	..	..	..	548.21	100.67	72.12	Ditto	(53)	..		7
6.71	..	..	..	..	..	592.00	108.18	80.10	Ditto	(55)	W,S		8
629.11	..	..	..	..	..	1,099.78	104.52	20.15	Ditto	(55)	..		9
..	..	..	..	..	..	638.09	112.62	70.17	Ditto	(52)	T,F		10
..	..	..	..	..	22.00	719.28	135.69	443.82	Ditto	(48)	..		11
..	..	..	..	..	..	166.69	54.36	13.20	Ditto	(50)	..		12
..	..	..	..	..	..	401.08	76.79	89.00	Ditto	(42)	..		13
..	..	..	27.00	..	..	1,673.11	229.08	580.77	Ditto	(42)	..		14
..	..	..	..	..	..	53.00	..	2.99	Ditto	(49)	..		15
..	..	..	5.15	..	..	1,674.08	110.32	190.31	Ditto	(50)	..		16
..	..	..	..	..	..	354.38	32.43	64.81	Ditto	(50)	..		17
..	..	..	..	..	..	596.50	86.98	151.00	Ditto	(39)	..		18
..	..	..	..	..	..	189.43	10.18	41.39	Ditto	(40)	W,St	N2,C1	19
..	..	..	..	..	..	129.68	2.03	27.22	Ditto	(40)	..		20
..	..	..	..	..	..	1,742.03	62.92	589.72	Ditto	(37)	..		21
..	..	..	..	..	..	1,590.61	96.04	229.38	Ditto	(41)	..		22
..	..	..	..	..	..	88.04	..	20.62	Ditto	(N.A.)	..		23
..	..	..	..	..	1.00	44.04	..	41.98	Ditto	(N.A.)	..		24
..	..	..	..	..	1.00	79.00	..	54.96	Ditto	(N.A.)	..		25
..	..	..	..	..	5.10	1,400.04	181.46	182.07	Ditto	(33)	..		26
..	..	..	..	..	..	36.42	4.13	57.45	Ditto	(35)	..		27
..	..	..	..	..	..	226.04	3.24	38.72	Ditto	(35)	..	N3,T1,C2	28
..	..	..	..	..	..	2,500.45	10.97	500.72	Ditto	(35)	M,T,F,St	N2	29
..	..	..	..	..	..	369.00	4.10	28.90	Ditto	(33)	..		30
..	..	..	..	..	..	118.27	6.10	72.72	Ditto	(30)	..		31
..	..	..	..	..	..	262.10	6.29	202.61	Ditto	(30)	..		32
..	..	..	..	..	..	43.21	9.74	1.05	..		..		33
..	..	..	..	..	..	92.30	3.10	2.10	..		..		34
..	..	..	..	..	2.04	1,002.77	33.94	50.21	Kishanganj	(37)	Th,S	N2	35
..	..	..	..	..	..	2,299.75	132.24	37.40	Ditto	(50)	T,F		36
..	..	..	..	..	7.10	795.18	77.82	47.45	Ditto	(28)	..	N5	37
..	..	..	..	..	4.20	545.00	80.63	35.11	Ditto	(37)	T,F	N2	38
..	..	..	..	..	4.40	461.20	50.00	112.35	Ditto	(37)	..		39
..	..	..	..	..	1.05	413.66	45.25	94.06	Ditto	(37)	..		40
..	..	..	..	..	5.33	1,174.16	40.12	236.72	Ditto	(30)	..	N3	41
..	..	..	..	..	1.25	367.86	21.15	23.18	Ditto	(35)	..		42
..	..	..	..	..	1.70	1,152.76	85.81	192.73	Ditto	(35)	S,Th	N3	43
..	..	..	..	..	9.12	860.17	222.63	255.87	Ditto	(33)	..	N6	44
..	..	..	..	..	15.56	1,454.55	394.00	491.07	Ditto	(36)	Th,S	N7	45
..	..	15.00	10.00	..	..	335.98	195.73	217.03	Ditto	(33)	W,St	N8,C1	46
..	..	..	..	..	5.03	1,048.82	228.44	206.89	Ditto	(36)	F,M		47
..	..	..	..	..	..	37.90	7.95	219.91	..		..		48
..	..	..	..	..	25.13	552.63	41.08	173.08	Kishanganj	(37)	M,Th	M4	49
..	..	..	..	..	2.25	126.64	16.30	17.19	Ditto	(39)	..		50

DEVELOPMENT BLOCK—DIGHAL BANK

AMENITIES AND

SUBDIVISION

Serial no.	Name of village with Thana no.			Educational					Medical				Drinking water	Communication	Staple food
				P	M	H	C	O	H	F	C	O			
1	2			3	4	5	6	7	8	9	10	11	12	13	14
	REVENUE THANA—BAHADURGANJ—*concld.*														
51	Bhurli Bhita	(303)		..	..	..	..	..	..	..	..	..	W	K	R
52	Teli Bhita	(304)		..	..	..	..	..	..	..	..	..	W13	K	R
53	Mal Toli	(305)		..	..	..	..	..	..	..	..	..	W30	K	R
54	Dighalbank	(306)	*P,T*	2	..	..	..	..	1	..	..	..	Tw	K	R
55	Haribhita	(307)		..	..	..	..	..	..	..	..	..	W,Tw	K	R
56	Dighalbank	(308)		..	..	..	..	..	..	..	..	..	W,Tw	K	R
57	Mal Toli	(309)		..	..	..	..	..	..	..	..	..	W2	..	R,W
58	Mahamari	(310)		1	.	..	..	..	..	..	..	..	W23,Tw4	..	R,W
59	Panchgachhi	(311)		..	..	..	..	..	..	..	..	..	W17,Tw4	K	R
60	Dhantola	(312)		2	1	..	..	..	..	..	1	.	W82,Tw46	K	R
61	Mulabari	(313)		..	..	..	..	..	..	..	..	..	W6,Tw3	..	R
62	Kamat	(314)		..	..	..	..	..	..	..	..	..	W2	K	R
63	Doria	(315)		..	..	..	..	..	..	..	..	..	W9,Tw1	..	R
64	Suribhita	(316)		1	..	..	..	..	..	..	..	..	W19	..	R
65	Barbhang	(317)		1	..	..	..	..	..	..	..	..	W	K	R
66	Talwar Bandha	(318)		..	..	..	..	..	..	..	..	..	W8,Tw2	K	R
67	Bansbari	(319)		..	..	..	..	..	..	..	..	..	W	K	R
68	Dighibari	(320)		..	..	..	..	..	.	..	..	..	W1	K	R
69	Garumara	(321)		..	..	..	..	..	..	..	..	..	W1	K	R
70	Chhota Garumara	(322)		..	..	..	..	..	..	.	.	..	W	K	R
71	Maldangi	(323)		..	..	..	..	..	..	..	..	..	W1	K	R
72	Ichamari	(324)		..	..	..	..	..	..	..	..	..	W7	K	R
73	Algachhia	(325)		1	..	..	..	..	..	..	..	..	W29,Tw5	K	R
74	Tarabari	(326)		..	1	..	..	..	..	..	..	..	W15,Tw11	P,K	R,W
75	Kamati	(327)		1	..	..	.	..	..	..	..	..	W8,Tw5	P,K	R,W
76	Ikra Milik	(328)		..	..	.	..	..	..	..	..	..	W13,Tw7	K	R
77	Ikra Milik	(329)		..	..	..	..	..	..	.	..	..	W6,Tw3	P,K	R
78	Ikra Milik	(330)		..	..	..	..	..	..	..	..	..	W25,Tw7	P,K	R
79	Kumhia	(331)		1	..	..	..	..	..	.	..	..	W14,Tw11	P,K	R
80	Tapu	(427)		..	..	..	..	..	..	..	..	..	W6	K	R
81	Jiapokhar	(428)	..	..	..	..	..	..	..	..	..	..	W17,Tw4	K	R
		Total	..	41	8	1	..	6	4	1	1	..	..	..	..

Note : 1. Number of villages having Electricity—Nil

2. Number of villages having Post Office—4

3. Number of villages having Post and Telegraph Office—Nil

4. Number of villages having Telephone connection—1

LAND USE

KISHANGANJ

Forest (area in acres)	Irrigated (area in acres)					Unirrigated (area in acres)	Culturable waste (area in acres)	Area not available for cultivation (in acres)	Nearest town (distance in km.)	Market day	Remarks	Serial no.
	C	W	Tw	Tk	O							
15	16	17	18	19	20	21	22	23	24	25	26	1
..	..	..	..	..	1.13	102.18	90.94	30.98	Kishanganj(42)	..		51
..	..	..	..	..	..	91.09	2.84	21.20	Ditto (48)	..		52
..	..	..	..	..	3.70	227.00	10.46	132.08	Ditto (48)	..		53
..	..	..	..	..	..	1,107.96	166.72	119.20	Ditto (45)	S,M,Th,F		54
..	..	..	..	..	..	54.48	..	2.50	Ditto (50)	..		55
..	..	..	..	..	..	574.09	58.81	20.38	Ditto (48)	..		56
..	..	..	..	..	0.54	106.20	12.29	31.32	Ditto (42)	..		57
..	..	..	..	..	14.50	1,046.02	30.02	96.42	Ditto (45)	S,W		58
..	..	..	..	..	6.67	397.94	12.38	18.48	Ditto (48)	..		59
..	..	..	..	..	38.62	3,231.46	128.07	16.09	Ditto (48)	T,St	M2,C1	60
..	..	..	..	..	7.84	509.84	16.98	28 12	Ditto (48)	..	N2,C1	61
..	..	..	..	..	2.05	123.75	4.21	8.19	Ditto (48)	..		62
..	..	..	..	..	..	278.97	26.43	192.53	Ditto (48)	..		63
..	..	..	..	..	..	156.61	50.37	84.56	Ditto (45)	..		64
..	..	..	..	..	..	382.36	284.23	127.86	Ditto (34)	..		65
..	..	..	..	..	4.10	164.78	160.72	75.99	Ditto (42)	..		66
..	..	..	..	..	2.10	68.28	25.21	23.98	Ditto (34)	..		67
..	..	..	..	..	1.25	50.69	29.49	13.36	Ditto (33)	..		68
..	..	..	..	..	3.10	384.16	151.69	89.67	Ditto (31)	..		69
..	..	..	..	..	..	36.00	..	30.00	Ditto (30)	..		70
..	..	..	..	..	..	138.42	104 59	29.41	Ditto (45)	..		71
..	..	..	..	..	4.10	146.31	44.53	38.53	Ditto (45)	..		72
..	..	..	..	..	15.25	366.40	163.34	154.28	Ditto (33)	T,F		73
..	..	..	..	..	10.28	401.00	64.03	23.11	Ditto (34)	..	N4	74
..	..	..	..	..	..	450.27	25.87	24.70	Ditto (36)	Th,M	N5	75
..	..	..	..	..	..	183.42	0.49	20.85	Ditto (33)	..		76
..	..	..	..	..	1.18	96.36	21.22	8.00	Ditto (39)	..	N2	77
..	..	..	..	..	1.15	61.21	14.10	5.45	Ditto (33)	..	N2	78
..	..	..	..	..	15.25	1,301.81	245.53	67.40	Ditto (49)	..		79
..	..	..	..	..	2.15	75.64	85.71	84.16	Ditto (40)	..		80
..	..	..	..	..	2.25	251.89	51.47	69.87	Ditto (40)	..		81
736.06	..	15.00	42.15	..	256.82	46,383.00	5,830.86	8,199.77	..	..		

DEVELOPMENT BLOCK—THAKURGANJ

AMENITIES AND

SUBDIVISION

Serial no.	Name of village with Thana no.			Educational					Medical				Drinking water	Communication	Staple food
				P	M	H	C	O	H	F	C	O			
1	2			3	4	5	6	7	8	9	10	11	12	13	14
	REVENUE THANA—ISLAMPUR														
1	Bhatgaon	(1)	*P,t*	1	1	..	..	..	..	..	1	..	W173,Tw35,Tk1	K,P,T	R
2	Besarbati	(2)		1	1	..	..	..	..	..	1	..	W50,Tw10	K	R
3	Kukurbaghi	(3)		2	1	..	..	..	..	..	..	..	W38	K,P	R
4	Madati	(4)		..	..	..	..	..	..	..	..	..	W2	K	R
5	Kukurbaghi	(5)		1	..	..	..	..	..	..	..	..	W5	K	R
6	Dhakpara	(6)												*Uninhabited*	
7	Chakchaki	(7)												*Uninhabited*	
8	Akhra	(8)												*Uninhabited*	
9	Dhakpara	(9)		..	..	..	..	..	..	..	..	..	W4	K	R
10	Kukur Baghi Milik	(10)		..	..	..	..	..	..	..	..	..	W1	K	R
11	Lat Kukur Baghi	(11)		..	..	..	..	..	..	..	..	..	W2	K	R
12	Patharia	(12)	*P*	2	..	..	..	..	..	..	..	..	W20,Tw20	K	R
13	Nazagachh	(13)	*P*	1	..	..	..	..	..	..	..	..	W25,Tw21,Tk1	K,P,T	R
14	Churli	(14)		4	..	..	..	..	..	..	..	..	W,Tw	P,T	R
15	Churli	(15)		2	..	..	..	..	..	..	..	..	W,Tw	P,T	R
16	Gothra	(16)		1	1	1	..	..	..	..	..	..	W,Tw	K,P,T	R
17	Kanakpur	(17)	*T,t*	5	2	..	..	1	1	1	..	..	W110,Tw276	P,K	R,W
18	Gunjar Mari	(18)		3	..	..	..	..	..	..	..	..	W16,Tw7	K	R
19	Gidhnikola	(19)		..	..	..	..	..	..	..	..	..	W9	K	R
20	Hulhuli	(20)		1	1	..	..	..	..	..	..	..	W15	K	R
21	Hulhuli Milik Arazi	(21)		..	..	..	..	..	..	..	..	..	W3	K	R
22	Hulhuli Milik Araz.	(22)		1		..	..	..	..	..	..	..	W9,Tw3	K	R
23	Hulhuli Milik Arazi	(23)		..	..	..	..	..	..	..	..	..	W2	R	R
24	Hulhuli Milik Arazi	(24)												*Uninhabited*	
25	Hulhuli Milik Arazi	(25)		..	..	..	..	..	..	..	..	..	W4	K	R
26	Hulhuli Milik Arazi	(26)		..	..	..	..	..	..	..	..	..	W5	K	R
27	Lahugaon Arazi	(27)		..	..	..	..	..	..	..	..	..	W5,	K	R
28	Dakpara	(28)		1	..	..	..	..	..	..	..	..	W12,Tw1	K	R
29	Dhak Para	(29)		..	..	..	..	..	..	..	..	..	W8,Tw4	K	R
30	Fatehjangpur	(38)		..	..	..	..	..	..	..	..	..	W5	K	R
31	Sakhuadali	(39)		1	..	..	..	..	..	..	..	..	W8,Tw3	K	R
32	Landhandara	(46)		..	..	..	..	..	..	..	..	..	W1	K,P	R
33	Landhandara	(47)		..	..	..	..	..	..	..	..	..	W1	K,P	R
34	Kharna	(48)												*Uninhabited*	
35	Kharna	(49)		1	..	..	..	..	..	..	..	..	W18,Tw1	K,P,T	R
36	Patesari	(50)		3	..	..	..	..	..	..	..	..	W	K,P,T	R
37	Karua Mani	(51)		..	..	..	..	..	..	..	..	..	W6	K	R
38	Udra Gori	(52)		1	..	..	..	..	..	..	..	..	W	K,P	R
39	Dudhmanjar	(53)		1	..	..	..	..	..	..	..	..	W	K	R
40	Dudhmanjar	(54)		..	..	..	..	..	..	..	..	..	W6	K	R
41	Dogachhi	(55)		2	..	..	..	..	..	..	..	..	W	K	R
42	Dalligaon	(56)		1	..	..	..	..	..	..	..	..	W	K	R
43	Dlligaon	(57)	*P*	2	..	..	..	..	..	..	..	1	W9,Tw5,R	K	R
44	Hazari Gachh	(58)		1	..	..	..	..	..	..	..	..	W4,Tw1	K	R
45	Nonlatari	(59)		1	.	..	..	..	..	..	..	..	W17	K	R
46	Bhota Thana	(60)												*Uninhabited*	
47	Bhog Dahar	(61)		2	..		..	..	..	..	..	..	W34,Tw4	P	R
48	Chhaital	(62)		..	..	.	..	..	..	..	..	..	W	K	R
49	Ruidhasa	(63)		.	1	..	..	..	..	..	..	..	W17	K	R
50	Bahadurpur	(64)	*P*	1	..	..	.	..	..	..	..	..	W14,Tw2	P	R

LAND USE

KISHANGANJ

Forest (area in acres)	Irrigated (area in acres)					Unirrigated (area in acres)	Culturable waste (area in acres)	Area not available for cultivation (in acres)	Nearest town (distance in km.)	Market day	Remarks	Serial no.
	C	W	Tw	Tk	O							
15	16	17	18	19	20	21	22	23	24	25	26	1
..	..	5.62	3.41	..	..	3,268.97	18.95	306.95	Kishanganj (67)	..	N25,C8	1
..	..	..	..	..	..	2,077.08	375.15	45.77	Ditto (54)	Th,S	N2	2
..	..	..	0.50	..	52.04	1,984.40	15.40	963.00	Ditto (71)	..		3
..	..	..	..	..	..	160.55	N.A.	12.30	Siliguri (45)	..		4
..	N.A.	N.A.	N.A.	N.A.	N.A.	758.88	N.A.	589.12	Ditto (40)	..		5
..	..	..	..	..	..	31.16	N.A.	8.58	..	..		6
..	..	..	..	..	..	22.53	N.A.	82.17	..	..		7
..	..	..	..	..	..	..	..	0.33	..	..		8
..	..	..	..	..	..	177.60	..	32.27	Siliguri (42)	..		9
..	..	..	..	..	..	40.60	..	16.91	Ditto (42)	..		10
..	..	..	..	..	..	168.75	N.A.	11.23	Ditto (42)	..		11
..	..	..	..	..	..	2,604.23	..	606.51	Kishanganj (60)	..		12
..	..	..	..	..	..	1,861.29	305.15	69.56	Ditto (54)	Th,S	N12	13
..	..	..	..	..	..	969.13	2.15	106.72	Ditto (47)	..		14
9.13	..	..	..	..	..	3,982.84	9.56	433.33	Ditto (46)	..		15
..	..	..	12.00	..	1.00	1,151.72	..	990.28	Ditto (46)	..	N10,T1,M1,C2	16
..	..	..	..	..	..	2,611.29	..	442.71	Ditto (51)	M,F	N256,T1,M2,C8	17
..	..	..	..	..	..	474.05	..	648.21	Ditto (48)	..		18
..	..	..	..	..	..	558.70	..	397.30	Ditto (65)	..		19
..	..	..	..	..	..	1,303.77	..	208.87	Ditto (69)	..		20
..	..	..	..	..	..	140.54	..	27.46	Ditto (65)	..		21
..	..	..	..	..	..	130.91	..	85.09	Ditto (65)	..		22
..	..	..	..	..	..	68.65	..	0.35	Ditto (65)	..		23
..	N.A.	N.A.	N.A.	N.A.	N.A.	49.00	N.A.	N.A.	..	..		24
..	..	..	..	..	..	177.72	3.00	50.28	Kishanganj (64)	..		25
..	..	..	..	..	..	152.40	..	2.60	Ditto (63)	..		26
..	..	..	..	..	..	452.51	..	42.49	Ditto (66)	..		27
..	..	..	..	..	..	452.51	N.A.	141.60	Ditto (65)	..		28
..	..	..	..	..	10.00	259.53	N.A.	96.17	Ditto (49)	..		29
..	..	..	..	..	..	246.24	..	52.76	Ditto (55)	..		30
..	..	..	..	..	..	2,559.16	..	273.39	Ditto (68)	..		31
..	..	..	..	..	..	55.30	N.A.	41.70	Ditto (42)	..		32
..	..	..	..	..	..	40.93	N.A.	30.07	Ditto (43)	..		33
..	N.A.	N.A.	N.A.	N.A.	N.A.	75.47	N.A.	104.85	..	..		34
..	..	..	..	..	..	116.09	N.A.	114.88	Kishanganj (41)	..		35
..	..	..	..	..	..	925.29	N.A.	253.71	Ditto (N.A.)	..		36
..	N.A.	N.A.	N.A.	N.A.	N.A.	369.23	N.A.	76.77	Ditto (46)	..		37
..	..	..	..	..	..	354.05	45.92	205.03	Ditto (44)	..		38
..	..	..	..	..	..	325.92	41.50	34.58	Ditto (45)	..		39
..	N.A.	N.A.	N.A.	N.A.	N.A.	190.53	N.A.	27.00	Ditto (45)	..		40
..	N.A.	..	N.A.	..	N.A.	552.60	N.A.	117.40	Ditto (48)	..		41
..	N.A.	N.A.	N.A.	N.A.	N.A.	807.30	N.A.	496.70	Ditto (49)	..		42
..	86.95	..	..	..	6.32	587.00	649.12	88.94	Ditto (57)	T,W,Th,St,S		43
..	..	..	..	..	..	130.59	..	39.41	Ditto (53)	..		44
..	N.A.	N.A.	N.A.	N.A	N.A.	420.48	..	462.52	Ditto (55)	..		45
..	..	..	..	..	..	28.49	N.A.	2.51	..	..		46
..	..	..	..	..	..	969.97	..	1,096.60	Kishanganj (54)	W,S		47
..	N.A.	N.A.	N.A.	N.A.	N.A.	685.33	N.A.	332.67	Ditto (53)	..		48
..	..	..	..	..	..	492.66	..	160.85	..	W,S		49
..	..	..	..	..	..	1,126.38	..	126.06	..	T,St		50

Serial no.	Name of village with Thana no.			Educational					Medical				Drinking water	Communication	Staple food
				P	M	H	C	O	H	F	C	O			
1	2			3	4	5	6	7	8	9	10	11	12	13	14
	REVENUE THANA—ISLAMPUR—*contd.*														
51	Kudla Chhara	(65)												*Uninhabited*	
52	Amaljhari	(66)		1	..	..	..	..	..	..	..	..	W8	P	..
53	Harin Dubal	(67)		..	..	..	..	..	..	..	..	..	W2	P	..
54	Jirangachh	(68)	*P*	1	..	..	..	..	..	..	..	..	W101,Tw26	K	R
55	Dudhaunti	(75)		..	..	..	..	..	..	..	1	..	W	N.A.	N.A.
56	Satbaulia	(76)		..	..	..	..	..	..	..	..	..	W4	K	R
57	Bhota Thana	(77)												*Uninhabited*	
58	Burhnai Bahadurpur	(78)		1	..	..	..	..	..	..	..	..	W	P	R
59	Hasanpur	(80)		..	..	..	..	..	..	..	..	..	W2	K	R
60	Kachhudah	(81)		..	..	..	..	..	..	..	..	..	W,R	K	R
61	Gual Toli	(82)		..	..	..	..	..	..	..	..	..	W5	K	R
62	Phatamari	(83)		..	..	..	..	..	..	..	..	..	W2	K	R
63	Bhagkharna	(84)		..	..	..	..	1	..	..	..	..	W7	K	R
64	Kharudah	(173)		..	..	..	..	..	..	..	..	..	W3,Tw1	K	R
65	Kharudah	(174)	*P*	1	..	..	..	..	..	..	..	..	W35,Tw7	K	R
66	Karua Mani	(175)		1	..	..	..	..	..	..	..	..	W15,Tw2	K	R
67	Babhangaon	(182)												*Uninhabited*	
68	Barchaundi	(183)		..	1	..	..	..	..	..	..	..	W18,Tw3	K	R
69	Kunjimari	(184)		..	..	..	..	..	..	..	..	..	W3,Tw1	K	R
70	Barchaundi	(185)		..	..	..	..	..	..	..	..	..	W3,Tw1	K	R
71	Kuri Muni	(186)		1	..	..	..	..	..	..	..	..	W12,Tw2	K	R
72	Barah Pothia	(187)	*P*	..	..	..	..	..	..	..	..	..	W,Tw	..	R
73	Barah Pothia	(188)		..	..	..	..	..	..	..	..	..	..	..	..
74	Nikarbari	(189)		..	..	..	..	..	..	..	..	..	..	P	R
75	Barah Pothia	(190)												*Uninhabited*	
76	Gambhir Grarh	(191)		..	..	..	..	..	..	..	..	..	W,Tw	P	R
77	Tatpowa	(192)		1	..	..	..	..	..	..	1	..	W,Tw	K	R
78	Sukhani	(193)		..	..	..	..	..	..	..	..	..	..	K	R
79	Sobodangi	(194)		..	..	..	..	..	..	..	..	..	W,Tw	K,P	R
80	Salgori	(195)		..	..	..	..	..	..	..	..	..	W5,Tw2	N.A.	R,W
81	Ambari	(196)		..	..	..	..	..	..	..	..	..	W1,Tw1	K	R
82	Malingaon	(197)		1	..	..	..	..	..	..	..	..	W35,Tw2	K	R,W
83	Maujdinga	(198)		..	..	..	..	..	..	..	..	..	W1	N.A.	R,W
84	Chapra Bakhari	(199)		..	..	..	..	..	..	..	..	..	W1	N.A.	R,W
85	Rajagaon Milik	(200)												*Uninhabited*	
86	Rajagaon	(201)		..	..	..	..	..	..	..	..	..	W3,R	K	R,W
87	Gilhabari	(202)		..	..	..	..	..	..	..	..	..	W3	K	R
88	Bhendrani	(203)		..	..	..	..	..	..	..	..	..	W2	..	R
89	Koia	(204)		1	..	..	..	..	..	..	..	..	W3	K	R
90	Jiapokhar	(205)		..	..	..	..	..	..	..	..	..	W5	..	R
91	Jiapokhar	(206)		..	..	..	..	..	..	..	..	..	W8	..	R
92	Deramari	(207)		..	..	..	..	..	..	..	..	..	W3,Tw2	K	R
93	Bandar Jhula	(208)		..	..	..	..	..	..	..	..	..	W2,Tw1	K	R
94	Jia Pokhar	(209)		1	..	..	..	..	..	..	..	..	W9	K	R
95	Singhimari	(210)		..	..	..	..	..	..	..	..	..	W1	..	R
96	Bhendrani	(211)		..	..	..	..	..	..	..	..	..	W8	..	R
97	Bandar Jhula	(212)		..	..	..	..	..	..	..	..	..	W4	..	R
98	Bandar Jhula	(213)		..	..	..	..	..	..	..	..	..	W2,Tw2	K	R
99	Bandar Jhula	(214)		..	..	..	..	..	..	..	..	..	Tw1	..	R
100	Bandar Jhula	(215)		1	..	..	..	..	..	..	..	..	W4	K	R

LAND USE

KISHANGANJ

Forest (area in acres)	Irrigated (area in acres)					Unirrigated (area in acres)	Culturable waste (area in acres)	Area not available for cultivation (in acres)	Nearest town (distance in km.)	Market day	Remarks	Serial no.
	O	W	Tw	Tk	O							
15	16	17	18	19	20	21	22	23	24	25	26	1
..	..	..	..	..	..	39.67	N.A.	5.02	..	..		51
..	..	..	..	..	..	170.54	..	121.43	Kishanganj (57)	M,St		52
..	..	..	..	..	..	55.57	..	21.43	Ditto (55)	..		53
..	..	20.93	..	..	..	3,216.08	18.65	926.87	Ditto (60)	Th,S		54
..	N.A.	N.A.	N.A.	N.A.	N..A.	685.07	..	1,578.75	Ditto (32)	..		55
..	..	..	..	..	..	..	..	7.53	Ditto (30)	..		56
..	..	..	..	..	..	27.45	N.A.	5.55	..	..		57
..	N.A.	N.A.	N.A.	N.A.	N.A.	208.40	..	119.09	.	..		58
..	N.A.	N.A.	N.A.	N.A.	N.A.	145.16	N.A.	75.84	Kishanganj (45)	..		59
..	..	..	..	..	..	182.98	..	72.02	Ditto (53)	..		60
..	..	..	..	..	..	187.40	N.A.	18.24	Ditto (42)	..		6
..	..	..	..	..	..	81.15	N.A.	20.85	Ditto (45)	..		62
..	..	..	..	..	..	232.42	N.A.	169.58	Ditto (39)	..		63
..	..	..	..	..	..	61.35	2.54	9.11	Ditto (18)	..		64
..	..	..	..	..	..	434.58	17.97	148.45	Ditto (18)	T,Th,S		65
..	..	..	..	..	..	580.76	38.44	60.80	Ditto (20)	..		66
..	..	..	..	..	..	60.12	6.31	30.16	..	..		67
..	..	..	..	..	..	1,039.00	240.00	770.53	Kishanganj (21)	W,St,	N1	68
..	..	..	..	..	..	267.69	80.59	77.72	Ditto (26)	..		69
..	..	..	..	..	..	250.00	50.00	102.00	Ditto (28)	..		70
..	..	16.11	..	..	..	560.23	6.75	323.91	Ditto (79)	..		71
..	..	..	..	..	..	681.12	172.88	..	Ditto (65)	..		72
..	..	..	..	..	..	..	..	..	..	..		73
..	..	..	..	..	..	105.30	27.70	..	..	..		74
..	..	..	..	..	..	218.30	..	136.70	..	..		75
..	..	..	..	..	..	271.65	296.15	..	Kishanganj (63)	Th,S		76
4.00	..	..	..	..	..	635.94	500.06	..	Ditto (65)	M,F		77
..	..	..	..	..	..	104.44	25.56	..	Ditto (65)	..		78
..	..	..	..	..	..	872.86	75.43	32.07	..	..		79
..	..	..	..	..	..	359.44	6.14	29.37	Kishanganj (30)	T,St		80
..	..	12.70	..	..	..	196.28	17.02	5.00	Ditto (32)	..		81
..	..	..	..	..	..	1,063.03	6.12	52.58	Ditto (32)	..		82
..	..	..	..	..	..	105.24	4.67	44.60	Ditto (33)	..		83
..	N.A.	N.A.	N.A.	N.A.	N.A.	81.25	1.24	7.51	Ditto (30)	..		84
..	N.A.	N.A.	N.A.	N.A.	N.A.	33.34	N.A.	5.68	..	..		85
..	N.A.	N.A.	N.A.	N.A.	N.A.	370.51	3.17	44.26	Kishanganj (25)	..		86
..	..	..	..	..	27.42	700.00	14.00	105.48	Ditto (40)	..		87
..	..	..	..	..	5.94	430.00	3.41	39.30	Ditto (40)	..		88
..	..	..	..	..	12.70	588.34	19.73	18.23	Ditto (40)	..		89
..	..	..	..	..	4.62	140.05	..	13.20	Ditto (40)	..		90
..	..	..	..	..	3.35	12.02	2.14	8.13	Ditto (40)	..		91
..	..	..	..	..	14.80	300.00	11.17	73.03	Ditto (40)	..		92
..	..	..	..	..	5.34	240.00	2.12	36.42	Ditto (40)	..		93
..	..	..	..	..	14.00	200.12	6.85	36.03	Ditto (40)	T,F		94
..	..	..	..	..	3.81	60.00	3.11	6.81	Ditto (40)	..		95
..	..	..	..	..	11.07	354.14	3.28	51.35	Ditto (40)	M,F		96
..	..	..	..	..	4.21	65.04	0.54	7.21	Ditto (40)	..		97
..	..	..	..	..	4.97	130.00	1.31	6.72	Ditto (40)	..		98
..	..	..	..	..	5.00	91.00	..	8.78	Ditto (40)	..		99
..	..	.	..	..	15.45	458.19	4.39	60.97	Ditto (40)	..		100

DEVELOPMENT BLOCK –THAKURGANJ

AMENITIES AND

SUBDIVISION

Serial no.	Name of village with Thana no.			Educational					Medical				Drinking water	Communication	Staple food
				P	M	H	C	O	H	F	C	O			
1	2			3	4	5	6	7	8	9	10	11	12	13	14
	REVENUE THANA—ISLAMPUR—*contd.*														
101	Rajagaon	(216)		..	..	..	..	..	..	..	..	..	W9	K	R
102	Bansbari	(217)												*Uninhabited*	
103	Teghari	(218)		..	..	..	..	..	..	..	..	..	W3	K	R,W
104	Dumaria	(219)		2	..	..	..	1	..	..	..	..	W14,Tw12	K	R
105	Panchgachhi	(220)		..	..	..	..	..	..	..	..	..	W5	K	R
106	Pawakhali	(221)		1	..	..	..	..	..	..	..	..	W15,Tw22	K,P	R
107	Pawakhali	(222)	*P*	..	1		..	..	1	..	..	..	W23,Tw42	K	R
108	Petbhari	(223)		..	..	1	..	..	..	..	..	..	W9,Tw3	K	R
109	Petbhari	(224)		..	..		..	..	..	..	..	..	W4	K,P	R
110	Petbhari	(225)		2	..	..	..	..	..	..	..	..	W8,Tw9	K	R
111	Bhelagori	(226)		..	..	..	..	..	..	..	..	..	W15	K,P	R
112	Bidhibhita	(227)		..	..	..	..	..	..	..	..	..	W2	K	R
113	Baika Dobha	(228)		..	..	..	..	..	..	..	..	..	W2	K	R
114	Rasia	(229)		2	..	..	..	..	..	..	..	..	W6,Tw2	K	R
115	Chopati	(230)		1	..		..	..	..	..	..	..	W4,Tw1	K	R
116	Paik Para	(231)		1	..	..	..	..	..	..	..	..	W5,Tw3	K	R
117	Paik Para	(232)		..	..	..	..	..	..	..	..	..	W2,Tw	K	R
118	Khudra	(233)		..	..	..	..	..	..	..	..	..	W2,Tw1	K	R
119	Pabna	(234)		..	..	..	..	..	..	..	..	..	W3,Tw2	K	R
120	Khanabari	(235)		1	..	..	..	..	..	..	..	..	W10,Tw3	K	R
121	Babhangaon	(236)												*Uninhabited*	
122	Katharo	(237)		..	..	..	..	..	..	..	..	..	W,Tw	K	R
123	Chhatar Katharo	(238)		..	..	..	..	..	..	..	..	..	W1,Tw1	K	R
124	Katharo	(239)		..	..	..	..	..	..	..	..	..	W8,Tw3	K	R
125	Dastur	(240)		..	..	..	..	..	..	..	..	..	W4,Tw2	K	R
126	Sarai Kuri	(241)		..	..	..	..	..	..	..	..	..	W26,Tw30	K	R
127	Bhaulmari	(242)		..	..	..	..	..	..	..	..	..	W3,Tw11	K	R
128	Bhaulmari	(243)		..	..	..	..	..	..	..	..	..	W2	K	R
129	Bhaulmari	(244)		..	..	..	..	..	..	..	..	..	Tw3	K	R
130	Bhaulmari	(245)	*P*	..	..	..	..	..	..	..	..	..	W7,Tw4	K	T
131	Nazarpur	(246)												*Uninhabited*	
132	Kharudah	(247)		1	..	..	..	..	..	..	..	..	W27,Tw4	K	R
133	Karua Mani	(248)		..	..	..	..	..	..	..	..	..	W12,Tw7	K	R
		Total		.. 65	10	2	..	3	2	1	4	1	..	..	..

Note : 1. Number of villages having Electricity—Nil

2. Number of villages having Post Office—10

3. Number of villages having Post and Telegraph Office—1

4. Number of villages having Telephone connection—2

LAND USE

KISHANGANJ

Forest (area in acres)	Irrigated (area in acres)					Unirrigated (area in acres)	Culturable waste (area in acres)	Area not available for cultivation (in acres)	Nearest town (distance in km.)	Market day	Remarks	Serial no.
	C	W	Tw	Tk	O							
15	16	17	18	19	20	21	22	23	24	25	26	1
..	..	..	..	..	5.23	106.04	..	7.73	Kishanganj (40)	..		101
..	..	..	..	..	..	33.52	..	7.48	..	..		102
..	N.A.	N.A.	N.A.	N.A.	N.A.	362.30	13.94	50.76	Kishanganj (25)	..		103
..	..	22.32	10.15	..	..	753.88	33.45	178.20	Ditto (33)	T,St	N1	104
..	..	..	..	..	3.50	105.78	4.00	6.32	Ditto (31)	..		105
..	..	24.36	16.11	..	..	1,036.49	28.24	52.25	Ditto (30)	N2		106
..	..	31.30	..	..	..	922.26	94.44	20.00	Ditto (30)	Th,S	N3	107
..	..	7.65	..	..	..	215.03	22.15	..	Ditto (30)	..		108
..	..	..	..	..	5.81	113.75	4.00	16.44	Ditto (30)	..		109
..	..	.	..	..	11.09	360.03	3.00	54.05	Ditto (30)	..		110
..	..	15.40	..	..	..	469.45	4.45	154.05	Ditto (30)	..		111
..	..	2.37	..	..	..	114.25	..	32.24	Ditto (30)	..		112
..	.	5.53	..	..	..	184.02	..	16.06	Ditto (30)	..		113
..	..	..	..	..	..	1,686.36	232.76	185.80	Ditto (24)	..		114
..	..	..	..	..	..	373.00	15.06	10.40	Ditto (31)	..	N2	115
..	..	..	..	..	..	702.67	24.86	14.08	Ditto (22)	..		116
..	..	.	..	..	..	229.01	21.97	26.66	Ditto (22)	..		117
..	..	..	..	..	..	356.19	185.61	164.48	Ditto (24)	..		118
..	..	..	..	..	..	163.29	23.98	14.73	Ditto (24)	..		119
..	..	..	..	..	..	676.23	116.76	125.17	Ditto (25)	..		120
..	..	..	..	..	..	60.12	6.31	30.57	..	..		121
..	..	..	..	..	..	27.60	6.40	20.93	Kshanganj (25)	..		122
..	..	..	..	..	..	120.00	47.20	90.00	Ditto (26)	..		123
..	..	..	..	..	..	1,034.44	121.30	94.76	Ditto (21)	..		124
..	..	..	..	..	..	293.45	33.61	34.47	Ditto (21)	..		125
..	N.A.	N.A.	N.A.	N.A.	N.A.	786.16	7.56	120.07	Ditto (15)	T,St		126
..	..	..	..	..	..	125.59	8.60	11.18	Ditto (20)	..		127
..	..	..	.	..	..	41.21	1.30	4.14	Ditto (18)	..		128
..	..	..	..	..	..	63.89	1.03	2.08	Ditto (18)	..		129
9.18	.	..	..	..	..	1,812.33	364.45	645.93	Ditto (18)	T,St		130
..	N.A.	N.A.	N.A.	N.A.	N.A.	31.95	N.A.	35.93	..	..		131
..	..	..	..	..	..	613.26	52.24	248.41	Kishanganj (18)	..		132
..	..	..	..	..	..	682.26	57.17	176.57	Ditto (20)	..		133
22.31	86.95	164.29	42.17	..	227.67	69,159.35	4,671.18	18,702.81	..	..		

Serial no.	Name of village with Thana no.			Educational					Medical				Drinking water	Communication	Staple food
				P	M	H	C	O	H	F	C	O			
1	2			3	4	5	6	7	8	9	10	11	12	13	14
	REVENUE THANA—ISLAMPUR—*contd.*														
1	Dubanochi	(30)		..	..	..	..	..	..	..	..	..	W	P	R
2	Sonapur	(31)		1	..	..	..	..	..	..	..	..	W33,Tw2	K,T	R
3	Theikalbari	(32)		..	..	..	..	..	..	..	..	..	W11	K,T	R
4	Tarni	(33)		3	..	..	..	..	..	..	..	..	W16	K	R
5	Andabari	(34)		..	..	..	..	..	..	..	..	..	W	K	R
6	Dubanochi	(35)		..	..	..	..	..	..	..	..	..	W	K	R
7	Panighatta	(36)		..	..	..	..	..	..	..	..	..	W15.Tw	K	R
8	Gelabari	(37)	*P*	..	1	..	..	..	1	..	..	..	W	P	R
9	Bholagachhi	(40)		..	..	..	..	..	..	..	..	..	W	K	R
10	Chitma	(41)												*Uninhabited*	
11	Phala	(42)		..	..	..	..	..	..	..	..	..	W		R
12	Chitma	(43)		..	..	..	..	..	..	..	..	..	W	K	R
13	Purandarpur	(44)		..	..	..	..	..	..	..	..	..	W22	K	R
14	Barapokhar	(45)		..	..	..	..	..	..	..	..	..	W4,Tw1	P,K	R
15	Mamubhagina	(69)												*Uninhabited*	
16	Darigaon	(70)		..	..	..	..	..	..	..	..	..	NA.	..	..
17	Bhota Thana	(71)		1	..	..	..	..	..	..	..	..	W48,Tw5	P,K	R,W
18	Satbaulia	(72)		..	..	..	..	..	..	..	..	..	W20,Tw3	P,K	R,W
19	Satbaulia Khurd	(73)		..	..	..	..	..	..	..	..	..	W1	P,K	R,W
20	Debiganj	(74)		..	..	..	..	..	..	..	..	..	..	P,K	R,W
21	Burhnai	(79)		2	..	..	..	..	..	..	..	..	W51,Tw2	P,K	R
22	Talabpur	(85)		..	..	..	..	..	..	..	..	1	W16,Tw3,R	P,K,T	R
23	Chechuabari	(86)		1	..	..	..	..	..	..	..	..	W36,Tw4	P,K	R
24	Kasba Kaliganj	(87)	*P*	..	1	..	..	..	..	..	..	..	W52,Tw5	P,K	R
25	Jalalpur	(88)		..	..	..	..	..	..	..	..	..	W22	K,T	R
26	Makhan Pokhar	(89)		1	..	..	..	..	..	..	..	..	W25	K	R
27	Birpur	(90)		..	..	..	..	..	..	..	..	..	W12	K	R
28	Birpur	(91)		..	..	..	..	..	..	..	..	..	W18	K	R
29	Musaldenga	(92)		..	..	..	..	..	..	..	..	..	W16	K	R
30	Pakamolna	(93)		..	..	..	..	..	..	..	..	..	W4,Tw2	K	R
31	Pakamolna	(94)		..	..	..	..	..	..	..	..	..	W4,Tw4	K	R
32	Mangun Jon	(95)		..	..	..	..	..	..	..	..	..	W3	K,T	R
33	Gorukhal	(96)		2	..	..	..	..	..	..	..	..	W26,Tw4	K	R
34	Kalidas	(97)		1	..	..	..	..	..	..	..	..	W33,Tw4	P,K	R
35	Jagir Gachh	(98)		..	..	..	..	..	..	..	..	..	W9,Tw1	P,K	R
36	Kalidas Arazi Kismat	(99)												*Uninhabited*	
37	Kalidas Kismat	(100)		1	..	..	..	..	..	..	..	..	W11,Tw3	P	R
38	Phulhara Milik	(101)		..	..	..	..	..	..	..	..	..	W2	..	R
39	Jogihari	(102)												*Uninhabited*	
40	Sital Gachh	(103)												*Uninhabited*	
41	Gendaloti	(104)		..	..	..	..	..	..	..	..	..	W3	K	R
42	Phulhera Gachh	(105)		1	..	..	..	..	..	..	..	..	W12,Tw3	K	R
43	Phulhera	(106)		..	..	..	..	..	..	..	..	..	W9	P	..
44	Panbara	(107)		..	..	..	..	..	..	..	..	..	W19,Tw7	K	R
45	Jogi Gachh	(108)		..	..	..	..	..	..	..	..	..	W1	K	..
46	Nimala gaon	(109)		..	..	..	..	..	..	..	..	..	W,Tw	K,T	R
47	Nimalagaon Milik	(110)		..	..	..	..	..	..	..	..	..	W,Tw	K,T	R
48	Kulmari	(111)		..	..	..	..	..	..	..	..	..	W,Tw	K,T	R
49	Kulapatha *urf* Kolmari	(112)		..	..	..	..	..	..	..	..	..	Tw7	K,T	R
50	Mirzapur	(113)		2	..	..	..	..	..	..	..	..	W8,Tw9	K	R

LAND USE

KISHANGANJ

Forest (area in acres)	Irrigated (area in acres)					Unirrigated (area in acres)	Culturable waste (area in acres)	Area not available for cultivation (in acres)	Nearest town (distance in km.)	Market day	Remarks	Serial no.
	O	W	Tw	Tk	O							
15	16	17	18	19	20	21	22	23	24	25	26	1
..	..	..	..	..	..	952.51	154.11	266.37	..	..		1
..	..	..	..	..	..	981.72	50.97	80.62	..	..		2
..	..	..	..	..	..	445.67	33.11	20.00	..	..		3
..	..	..	.	..	..	1,134.01	180.25	137.72	..	W,St		4
..	..	..	..	..	..	471.35	11.20	48.99	..	..		5
..	..	..	..	..	..	220.10	2.79	7.03	..	..		6
..	..	..	..	..	..	352.07	5.63	66.97	Kishanganj (38)	..		7
..	..	..	..	..	..	260.78	33.23	35.04	..	W,S		8
..	..	..	..	..	..	143.63	0.07	107.87	..	..		9
..	..	..	..	..	..	20.35	..	2.15	..	..		10
..	..	..	..	..	..	926.37	148.18	256.83	..	..		11
..	..	..	..	..	..	285.32	6.90	55.76	..	..		12
..	..	..	..	..	..	226.16	..	75.35	..	..		13
..	..	..	..	..	..	208.78	35.35	117.57	..	..		14
..	..	..	..	..	..	127.00	51.75	281.65	..	..		15
..	..	..	..	..	..	177.75	82.29	3.52	Kishanganj (23)	M,W		16
..	..	..	..	..	..	905.28	19.95	39.48	Ditto (33)	..		17
..	..	..	..	..	..	302.78	14.22	15.24	Ditto (25)	..		18
..	..	..	..	..	..	8.66	1.00	0.08	Ditto (27)	..		19
..	..	..	..	..	..	6.19	1.68	0.12	Ditto (26)	..		20
..	..	..	..	..	..	3,295.34	78.65	580 50	..	..		21
..	..	..	..	..	..	99.44	..	113.00	..	Th,St	C1	22
..	..	..	..	..	..	504.87	..	30.10	..	..		23
..	..	..	..	..	..	900.73	..	51.80	..	Th		24
..	..	..	..	..	..	998.23	..	39.55	..	..		25
..	..	..	..	..	..	900.47	..	43.01	..	..		26
..	..	..	..	..	..	114.68	8.28	..	..	..		27
..	..	..	..	..	..	600.74	..	41.28	..	..		28
..	..	..	..	..	..	410.35	..	21.01	..	..		29
..	..	..	..	..	..	359.66	1.90	32.15	..	..		30
..	..	..	..	..	..	510.31	3.15	15.25	..	..		31
..	..	..	..	..	..	176.45	1.43	20.25	..	..		32
..	..	..	..	..	..	1,479.77	25.28	350.12	..	..		33
..	..	..	..	..	..	1,025.15	7.86	260.45	..	W,S		34
..	..	..	..	..	..	190.43	6.55	36.13	..	..		35
..	..	..	..	..	..	650.94	..	150.00	..	..		36
..	..	..	..	..	..	8.64	..	0.36	..	..		37
..	..	..	..	..	..	70.02	6.48	8.45	..	..		38
..	..	..	..	..	..	97.74	..	3.90	..	..		39
..	..	..	..	..	..	76.58	..	5.71	..	..		40
..	..	..	..	..	..	65.75	..	5 71	..	..		41
..	..	..	..	..	..	491.17	5.59	46.26	..	S,Th		42
..	..	..	..	..	1.00	202.56	19.99	11.17	..	..		43
..	..	..	..	..	1.00	421.36	6.45	43.71	..	..		44
..	..	..	..	..	..	609.88	2.32	12.21	..	..		45
..	..	..	..	..	..	148.25	23.45	..	..	..		46
..	..	..	..	..	..	125.33	52.08	..	..	..		47
..	..	..	..	..	..	227.99	8.35	..	..	..		48
..	..	..	..	..	..	117.92	3.05	5.25	..	..		49
..	..	..	..	..	..	1,152.82	7.65	130.58	..	Th,S		50

Serial no.	Name of village with Thana no.			Educational					Medical				Drinking water	Communication	Staple food
				P	M	H	C	O	H	F	C	O			
1	2			3	4	5	6	7	8	9	10	11	12	13	14
	REVENUE THANA—ISLAMPUR—*contd.*														
51	Pakamolna	(114)		..	..	..	..	..	..	..	..	..	W1	K,T	R
52	Sarogora	(115)		1	..	..	..	..	..	..	..	..	W23,Tw23	P,K	R,W
53	Ramaniapokhar	(116)		1	..	..	..	..	..	..	..	..	W11,Tw8	P,K	R,W
54	Patilabhasa	(117)		..	..	..	..	..	..	..	..	..	W17,Tw3	K,T	R,W
55	Pothia	(118)		..	..	..	..	..	..	..	..	..	W7	K	R
56	Pawakhali	(119)	*P*	1	1	1	..	..	1	..	..	..	W6,Tw41	P,K	R,W
57	Chilhamari	(120)		..	..	..	..	..	..	..	..	..	W4,Tw5	P,K	R
58	Naukatta	(121)		1	..	..	..	..	..	..	1	..	W71,Tw12	K	R
59	Pokharia	(122)		..	..	..	..	..	..	..	..	..	W1,Tw4,R	K	R
60	Bagrani	(123)		..	..	..	..	..	..	..	..	..	W2,Tw4	K	R
61	Kusiari	(124)		1	..	..	..	..	..	..	..	..	W35,Tw7	K,T	R
62	Dhangipokhar	(125)		1	..	..	..	..	..	..	..	..	W6,Tw1	K,T	R
63	Gangnati Arazi Gachh	(126)												*Uninhabited*	
64	Pamal	(127)		.	..	..	..	..	..	..	..	..	W11,Tw7	K	R
65	Gangnati	(128)		2	..	..	..	..	..	..	..	..	W19,Tw7	K	R
66	Bhatkhunda	(129)		..	..	..	..	..	..	..	..	..	W3,Tw1	K,P	R
67	Bhatkunda	(130)												*Uninhabited*	
68	Panasi	(131)		..	..	..	..	..	..	..	..	..	W8,Tw1	P,K	R
69	Panasi	(132)												*Uninhabited*	
70	Karigaon Milik	(133)		.	..	..	..	..	.	..	..	..	W4,Tw1	K	R
71	Thipi Jhari	(134)		..	..	..	..	..	..	..	..	..	W14,Tw4	K	R
72	Mangur Jan	(135)		..	..	..	..	..	..	..	..	..	W7	K	R
73	Phatipokhar	(136)												*Uninhabited*	
74	Charkhakati	(137)		..	..	..	..	..	1	..	..	..	W6,Tw4	P,T	R
75	Molnapara	(138)		1	..	..	..	..	..	..	..	..	W6,Tw7	K,T	R
76	Dongra	(139)		..	..	..	..	..	..	..	..	..	W6,Tw2	K,T	R
77	Dhantola	(140)		..	..	..	..	..	..	..	..	..	W11,Tw4	K,T	R
78	Halda	(141)		..	..	..	..	..	..	..	..	..	Tw2	..	R
79	Udgara	(142)		..	..	..	..	..	..	..	..	..	W10,Tw22,Tk2	K,T	R
80	Singhari Gobindpur	(143)	*P*	..	..	..	..	..	..	..	..	..	W35,Tw18	K,T	R
81	Khatia Pichhla	(144)	*P*	..	..	..	..	..	..	..	..	..	W6,Tw2	..	R
82	Ghiagaon	(145)			..	..	..	..	..	..	..	..	W20,Tw8	K,T	R
83	Budhra	(146)		1	..	..	..	..	..	..	..	..	W27,Tw6	K,T	R
84	Piakori	(147)		..	..	..	..	..	..	..	..	..	W10,Tw2	K,T	R
85	Goabari	(148)		..	..	..	..	..	..	..	..	..	W6	K	R
86	Barah Kahunia	(149)		1	..	..	..	..	..	..	..	..	W13,Tw3	K,T	R
87	Shekhpura	(150)		..	..	..	..	..	..	..	..	..	W4,Tw1	P	R
88	Haldibari	(151)		..	..	..	..	..	..	..	..	..	W36	P,K	R
89	Saithabari	(152)		..	..	..	..	..	..	..	..	..	W17,Tw1	P,K	R
90	Galgalia	(153)		..	..	..	..	..	..	..	..	..	W26,Tw9	P	R
91	Chhamtia	(154)		..	..	..	..	..	..	..	..	..	W2,Tw3	K	R,W
92	Bakhonala	(155)		..	..	..	..	..	..	..	..	..	W4,Tw1	K	R,W
93	Baksa	(156)		1	..	..	..	..	..	..	..	..	W11,R	K	R,W
94	Chorogaddi	(157)		..	..	..	..	..	..	..	..	..	W2,Tw4	P	R,W
95	Sohagi	(158)		..	..	..	..	..	..	..	..	..	W8,Tw1	P	R
96	Naunaddi	(159)		1	..	..	..	..	..	..	..	..	W12,Tw19	P,K	R,W
97	Naunaddi	(160)		..	..	..	..	..	..	..	..	..	W4,Tw3	K	R,W
98	Jhokha Dangi	(161)		..	..	..	..	..	..	..	..	..	W3,Tw9	K,P	R,W
99	Koltha	(162)		3	..	..	..	..	..	..	..	..	W15,Tw23	P,K	R
100	Mahsul	(163)		1	..	..	..	..	..	..	..	..	W23	K	R

LAND USE

KISHANGANJ

Forest (area in acres)	Irrigated (area in acres)					Unirrigated (area in acres)	Culturable waste (area in acres)	Area not available for cultivation (in acres)	Nearest town (distance in km.)	Market day	Remarks	Serial no.
	C	W	Tw	Tk	O							
15	16	17	18	19	20	21	22	23	24	25	26	1
..	..	..	..	..	..	132.26	1.00	4.00	..	..		51
..	..	..	..	..	..	396.56	495.03	47.00	Kishanganj (42)	..		52
..	..	..	..	..	..	184.44	82.71	19.50	..	..		53
..	..	..	..	..	..	330.73	44.81	20.50	..	..		54
..	..	..	..	..	..	199.22	61.88	98.02	..	..		55
..	..	..	..	..	..	48.05	147.22	40.30	..	Th,St	N6,C1	56
..	..	..	..	..	..	240.63	27.11	6.19	..	..		57
..	..	..	..	..	..	429.00	81.90	..	..	F,M	M1	58
..	..	..	..	..	..	875.60	8.00	30.00	..	..		59
..	..	..	..	..	..	417.93	8.00	26.00	..	..		60
..	..	..	..	..	..	472.95	4.40	..	..	..		61
..	..	..	..	..	..	152.14	1.25	..	..	Th		62
..	..	..	..	..	..	124.11	..	34.00	..	..		63
16.00	..	..	..	..	..	593.02	20.00	26.00	..	..		64
32.00	..	..	5.00	..	..	818.56	20.00	190.00	..	M,F		65
3.00	..	..	..	..	..	201.89	13.00	15.00	..	..		66
..	..	..	..	..	..	..	..	..	..	..		67
4.00	..	..	..	..	..	179.67	7.00	18.50	..	..		68
..	..	..	..	..	..	333.07	..	4.00	..	..		69
1.00	..	..	..	..	..	71.41	13.00	..	..	..		70
3.00	..	..	..	..	..	406.07	48.00	40.00	..	..		71
12.00	..	..	..	..	..	240.64	26.00	9.00	..	..		72
..	..	..	..	..	..	193.86	..	..	..	..		73
..	..	..	15.00	..	..	145.73	2.51	5.46	..	..	N1,T1,M1	74
..	..	..	..	..	..	..	78.90	56.00	..	..		75
2.50	..	..	..	..	..	301.92	49.00	9.00	..	..		76
..	..	..	..	..	..	228.20	17.08	7.62	..	..		77
..	..	..	..	..	..	..	3.10	26.98	..	..		78
..	..	..	..	..	..	..	345.00	..	..	..		79
..	..	..	5.00	..	..	345.00	66.77	50.00	..	..		80
..	..	20.00	..	..	10.00	360.00	30.00	26.89	Kishanganj(N.A.)	..		81
..	..	..	..	..	..	204.08	448.35	41.50	Ditto (35)	..		82
..	..	..	..	..	..	298.09	1,012.96	331.78	Ditto (36)	..		83
..	..	..	..	..	..	178.95	624.46	26.60	Ditto (N.A)	..		84
..	..	..	..	..	..	86.01	6.06	1.03	..	..		85
..	..	..	..	..	..	317.15	525.94	2.20	..	..		86
..	..	..	..	..	..	107.13	168.87	12.30	..	..		87
..	..	..	..	..	..	840.49	..	28.73	..	..		88
..	..	..	..	..	..	282.16	..	18.28	..	..		89
..	..	..	..	..	..	846.45	..	28.31	..	..		90
..	..	..	..	..	..	146.20	12.07	3.20	Kishanganj(N.A.)	..		91
..	..	..	..	..	..	279.85	87.09	70.10	Ditto (N.A.)	..		92
..	..	..	..	..	..	712.46	40.11	21.22	Ditto (N.A.)			93
..	..	..	..	..	..	96.24	10.12	3.11	Ditto (34)	..		94
..	..	..	..	..	..	406.47	..	131.18	Ditto (33)	..		95
..	..	..	..	..	..	804.80	109.00	50.10	Ditto (30)	..	N5,C1	96
..	..	..	..	..	..	145.42	14.12	8.17	Ditto (31)	..		97
..	..	..	..	..	..	334.50	20.34	10.12	Ditto (31)	..	N1	98
..	..	..	..	..	..	2,266.64	152.42	262.63	..	.	N1	99
..	..	..	..	..	..	864.22	..	27.95	..	..		100

DEVELOPMENT BLOCK—POTHIA

AMENITIES AND SUBDIVISION

Serial no.	Name of village with Thana no.,			Educational					Medical				Drinking water	Communication	Staple food
				P	M	H	C	O	H	F	C	C			
1	2			3	4	5	6	7	8	9	10	11	12	13	14
	REVENUE THANA—ISLAMPUR—*concld.*														
101	Maria	(164)	*P*	..	..	..	..	..	..	..	..	..	W3,Tw7	..	R
102	Chhatar Gachh	(165)	*P*	1	..	..	.	..	..	..	..	1	W27,Tw23	P	R,W
103	Nandakuri	(166)		.	.		.	..	..	..	..	..	W14,Tw4	K,P	R,W
104	Singhiamari	(167)			.	..	.	1	..	..	..	..	W7,Tw1	..	R
105	Rasiadangi	(168)		.	.		..	..	..	..	..	..	W4 Tw2	K,C	R
106	Pharabari	(169)		.	..	.	.	.	..	..	..	..	W9,Tw3	..	R
107	Mahogarh	(170)		.			.	..	..	..	..	..	W3,Tw2	K	R
108	Lodhabari	(171)			..		.	.	..	..	..	..	W51,Tw4	P,K	R,W
109	Kharkhari	(172)			..	..	..	..	..	..	..	..	W1,Tw1	K	R,W
110	Arrabari	(176)		1			.	.	..	..	..	..	W19,Tw4	P	R,W
111	Geramari	(177)		.	.	.	.	..	..	..	..	..	W2,Tw3	P	R,W
112	Miramani	(178)		.	.	.	..	..	..	..	..	..	W4,Tw1	P	R,W
113	Indarpur Khurd	(179)		.			..	.	..	..	..	..	W14,Tw5	P	R
114	Indarpur	(180)		1		..	.	.	..	..	..	..	W7,Tw12	..	R
115	Belasan	(181)		.	..	..	.	..	..	..	..	..	W3	P	R,W
116	Raipur	(249)	*P*	..	1	.	..	..	..	..	..	..	W31,Tw3	P	R,W
117	Keso Jara	(250)		..	.	..	..	..	..	..	..	..	W2,Tw2	P	R,W
118	Dhobinia	(251)		..	.	.	..	..	..	..	..	..	W9,Tw5	P	R,W
119	Haldagaon	(252)		1	.	.	.	..	..	..	..	..	W22,Tw17	K	R
120	Chhagilia	(253)												*Uninhabited*	
121	Kulthibari	(254)		..	..	..	.	..	..	..	..	..	W2,Tw1	K	R,W
122	Damarbari	(255)		..	..			..	..	..	..	..	W13,Tw5	K	R,W
123	Parlabari Milk	(256)		.	..	..	..	.	..	..	..	..	W1,Tw1	C	R
124	Kala Singhia	(257)		1	.		.	..	..	..	..	..	W13,Tw4	R	R
125	Parlabari	(258)		1	..	..	..	..	..	..	..	..	W21,Tw5	R,C	R
126	Damalbari	(259)		..	..	..	..	..	..	..	..	..	W2,Tw1	K	R,W
127	Lukundra	(260)		..	..	..	..	..	..	..	..	..	W3,Tw3	K	R
128	Taria	(261)		..	..	.	.	..	..	..	..	..	W6,Tw1	K	R
129	Bagalbari Milik Arazi	(262)		..	..	..	..	..	..	..	..	..	W2,Tw5	K	R
130	Jahangirpur	(263)		3	..	..	..	..	..	..	..	..	W14,Tw2	K	R
131	Ratua	(264)		1	..	..	..	1	..	..	..	..	W5,Tw4	..	R
132	Saradighi	(265)		..	..	..	..	..	..	..	..	..	W27,Tw1	K	R
133	Adhikari	(266)		..	..	..	..	..	..	..	..	..	W7	..	R
134	Sitajhari	(267)		..	..	..	..	..	..	..	..	..	W4,Tw2	..	R
135	Sita Jhari	(268)		..	..	..	..	..	..	..	..	..	W2,Tw2	K	R
136	Sitalpur	(269)	*P*	1	..	.		.	..	..	..	..	W30,Tw17	K	R
137	Kalakachu	(270)		1	.	.	.	..	..	..	..	..	Tw7	K,T	R
138	Naribasar	(271)												*Uninhabited*	
139	Gobinda	(272)		.	.	..	..	.	..	..	..	..	W1,Tw1	K	R
140	Lohagara	(273)		.	..	..	.	..	..	..	..	..	W12,Tw6	K	R
141	Paharkatta	(274)	*P*	1			.	..	..	..	..	..	W8,Tw10	P	R
142	Panasi	(275)	*P*	..			..	..	..	..	..	..	W39,Tw17	..	R
143	Ratanpur	(276)			1	1	..	.	..	..	..	..	W24,Tw3	K,T	R,W
144	Mohania	(277)		.	.	..		..	..	..	..	..	W7,Tw1	K	R
145	Dhekipara	(278)		.	..			..	..	..	..	..	W23,Tw3	K	R
146	Jangiabari	(279)												*Uninhabited*	
147	Bagalbari Milik	(280)		..		.	.	.	..	..	..	..	W11	K	R
148	Bagalbari	(281)		1	.			..	..	..	..	..	W59,Tw4	K	R
149	Bisani	(282)		..	..	.	.	..	..	..	..	..	W30,Tw2	K	R
	Total			48	5	2	.	2	3	..	1	2	..	..	..

NOTE : 1. Number of villages having Electricity—Nil
2. Number of villages having Post Office—11
3. Number of villages having Post and Telegraph Office—Nil
4. Number of villages having Telephone connection—Nil

LAND USE

KISHANGANJ

Forest (area in acres)	Irrigated (area in acres)					Unirrigated (area in acres)	Culturable waste (area in acres)	Area not available for cultivation (in acres)	Nearest town (distance in km.)	Market day	Remarks	Serial no.
	C	W	Tw	Tk	O							
15	16	17	18	19	20	21	22	23	24	25	26	1
..	..	..	..	..	..	433.12	..	51.92	..	..		101
	..	..	..	..	..	1,120.50	29.22	78.93	Kishanganj(33)	W,St		102
..	..	..	.	..	..	413.07	45.55	47.27	Ditto (31)	..		103
..	..	..	.	..	..	222.69	23.67	59.65	Ditto (N.A.)	..		104
..	..	..	3.19	..	..	241.41	73.25	121.75	Ditto (18)	..		105
..	..	..	..	..	..	378.44	46.17	205.45	Ditto (N.A.)	..		106
..	..	..	0.50	..	..	278.28	19.00	43.46	Ditto (16)	..		107
..	..	..	0.05	..	..	241.79	59.75	76.90	Ditto (N.A.)	..		108
..	..	..	0.10	..	..	102.86	14.25	47.14	Ditto (N.A.)	..		109
..	.	..	..	..	..	654.10	354.52	308.10	Ditto (N.A.)	..		110
..	..	..	..	..	..	760.40	4.50	74.00	Ditto (N.A.)	..		111
..	..	..	..	..	..	107.12	18.19	1.45	Ditto (23)	..		112
..	..	..	..	.	..	426.22	30.45	19.84	Ditto (N.A.)	..		113
..	..	.	..	..	..	235.77	41.20	46.60	Ditto (21)	..		114
..	..	.	..	.	..	87.42	78.76	2.05	Ditto (N.A.)	W,St		115
..	..	..	0.80	.	..	266.17	10.50	95.50	Ditto (18)	..		116
..	..	..	0.20	..	..	405.39	22.50	89.00	Ditto (N.A.)	.		117
.	..	.		..	..	292.00	200.00	157.82	Ditto (N.A.)	W,S		118
..	..	..	15.71	..	..	559.56	216.22	231.38	Ditto (16)	..		119
..	..	..	..	..	..	88.55	..	..	..	..		120
..	..	..	..	..	..	40.25	15.18	37.06	Kishanganj(15)	..		121
..	..	..	..	..	..	224.30	94.05	83.14	Ditto (17)	..		122
..	..	..	9.30	..	..	47.94	8.30	12.55	Ditto (16)	..		123
..	..	..	..	..	..	300.31	36.32	18.24	Ditto (16)	..		124
..	..	..	..	..	..	923.95	28.45	637.94	Ditto (16)	..		125
..	..	..	..	..	..	453.56	105.10	183.58	Ditto (15)	..		126
..	..	..	..	..	..	195.06	0.12	35.06	Ditto (11)	..		127
..	..	..	..	..	..	412.09	42.05	58.00	Ditto (12)	..		128
..	..	..	..	..	..	23.00	1.27	1.26	Ditto (15)	..		129
..	..	..	..	..	..	2,554.05	105.00	115.04	..	..		130
..	..	..	..	..	..	1,028.55	140.81	130.78	..	M,Th		131
..	..	..	..	..	..	149.01	0.76	20.58	Kishanganj(27)	..		132
..	..	..	..	..	..	459.70	30.43	22.47	Ditto (21)	..		133
..	..	..	..	..	..	110.59	12.50	8.54	..	..		134
..	..	..	..	..	..	116.56	15.32	23.45	Kishanganj(21)	..		135
..	..	..	2.15	..	..	3,186.70	212.09	351.06	..	..		136
..	..	..	..	..	..	344.33	10.50	3.80	..	..		137
..	..	..	..	..	..	43.09	2.00	..	..	..		138
..	..	..	..	..	..	73.85	..	3.15	..	..		139
..	..	..	1.05	..	..	1,180.95	1.10	75.08	..	..		140
.	..	..	..	..	..	1,183.22	27.96	220.98	Kishanganj(21)	T,St		141
..	..	..	..	..	..	268.18	8.69	46.49	Ditto (22)	T,F,S		142
..	..	..	..	..	..	284.33	27.42	11.39	..	..		143
..	..	..	..	..	..	509.74	10.09	30.73	Kishanganj(21)	..		144
..	..	..	..	..	..	811.91	20.46	88.46	Ditto (N.A.)	..		145
.	..	..	..	..	..	11.26	1.00	1.00	..	..		146
.	..	..	..	..	..	42.85	5.15	15.50	..	..		147
..	..	..	..	..	..	995.66	20.40	50.15	..	..		148
..	..	..	..	..	..	294.05	8.12	19.74	.	..		149
78.50	..	20.00	58 05	..	12.00	65,413.92	8,314.12	9,629 17		..		

APPENDIX

DEVELOPMENT BLOCKWISE ABSTRACT OF EDUCATIONAL, MEDICAL AND OTHER AMENITIES

Sl. no.	Name of District/ Subdivision/ Development Block	Nature of amenities: Educational — Primary School: No. of villages having Primary Schools	Primary School: No. of Primary Schools	Middle School: No. of villages having Middle Schools	Middle School: No. of Middle Schools	High/Higher Secondary School: No. of villages having High/ Higher Secondary Schools	High/Higher Secondary School: No. of High/ Higher Secondary Schools	College: No. of villages having Colleges	College: No. of Colleges	Others: No. of villages having other Educational Institutions	Others: No. of other Educational Institutions	Medical — Dispensary/ Hospital: No. of villages having Dispensaries/ Hospitals	Dispensary/ Hospital: No. of Dispensaries/ Hospitals	Family Planning/ Maternity/Child Welfare Centre: No of villages having Family Planning & Maternity Child Welfare Centres	Family Planning/ Maternity/Child Welfare Centre: No. of Family Planning & Maternity Child Welfare Centres
1	2	3	4	5	6	7	8	9	10	11	12	13	14	15	16
	PURNEA DISTRICT	**1,791**	**2,353**	**391**	**429**	**118**	**120**	**4**	**4**	**79**	**87**	**102**	**117**	**41**	**43**
	Sadar Subdivision	**483**	**639**	**131**	**150**	**33**	**33**	..	..	**20**	**20**	**32**	**33**	**11**	**11**
1	Purnea East ..	62	80	13	15	3	3	..	..	2	2	7	8	1	1
2	Krityanandnagar	53	76	14	16	2	2	..	..	1	1	3	3	..	..
3	Dhamdaha ..	39	68	13	18	3	3	..	..	..	..	3	3	1	1
4	Bhawanipur ..	25	30	9	10	3	3	..	..	1	1	1	1	..	..
5	Rupauli ..	28	44	12	14	3	3	..	..	1	1	4	4	2	2
6	Barhara ..	30	52	14	15	5	5	..	..	2	2	1	1	..	..
7	Banmankhi ..	40	67	17	20	2	2	..	..	..	..	5	5	..	..
8	Kasba ..	42	45	10	11	2	2	..	..	4	4	1	1	..	..
9	Baisa ..	48	51	9	10	4	4	..	..	2	2	2	2	2	2
10	Amour ..	64	70	9	10	3	3	..	..	4	4	3	3	3	3
11	Baisi ..	52	56	11	11	3	3	..	..	3	3	2	2	2	2
	Katihar Subdivision	**583**	**747**	**124**	**137**	**40**	**42**	**2**	**2**	**16**	**17**	**34**	**44**	**18**	**14**
12	Katihar ..	67	88	12	13	4	4	..	..	..	..	..	..	..	..
13	Pranpur ..	68	77	13	13	6	6	..	..	1	1	2	2	2	2
14	Manihari ..	37	53	9	12	4	4	..	..	2	2	1	1	2	2
15	Barari ..	42	89	13	17	7	9	..	..	..	..	4	9	3	4
16	Falka ..	38	47	11	11	3	3	..	..	..	..	3	3	1	1
17	Korha ..	46	59	12	12	..	..	..	..	1	1	3	3	..	..
18	Kadwa ..	81	90	13	14	6	6	..	..	3	3	5	9	2	2

1	2	3	4	5	6	7	8	9	10	11	12	13	14	15	16
19	**Balrampur** ..	39	46	9	9	2	2	..	..	..	..	1	1	..	..
20	Barsoi ..	67	74	13	13	4	4	..	..	6	7	7	8	2	2
21	**Azamnagar** ..	66	68	11	14	2	2	2	2	2	2	4	4	1	1
22	**Amdabad** ..	32	56	8	9	2	2	..	..	1	1	4	4	..	..
	Araria Subdivision	436	602	89	91	30	30	1	1	16	19	22	25	9	10
23	Araria ..	53	94	12	13	3	3	..	..	5	5	1	1	1	1
24	Raniganj ..	63	88	14	14	5	5	..	..	1	3	3	6	..	..
25	Bhargama ..	31	48	11	11	5	5	..	..	..	..	4	4	1	2
26	Narpatganj ..	50	88	13	13	3	3	..	..	..	..	2	2	2	2
27	Forbesganj ..	61	74	13	13	3	3	1	1	..	..	2	2	1	1
28	Kursakatta ..	34	37	7	7	3	3	..	..	..	..	3	3	1	1
29	Sikti ..	31	40	7	8	1	1	..	..	1	1	2	2	1	1
30	Palasi ..	53	60	6	6	4	4	..	..	6	6	..	..	1	1
31	Jokihat ..	60	73	6	6	3	3	..	..	3	4	5	5	1	1
	Kishanganj Subdivision	289	365	47	51	15	15	1	1	27	31	14	15	8	8
32	Kishanganj ..	27	28	5	5	1	1	..	..	2	2	..	..	1	1
33	Kochadhamin ..	63	77	9	10	3	3	..	..	11	11	2	2	1	1
34	Bahadurganj ..	52	69	7	7	3	3	1	1	2	2	2	2	3	3
35	Terhagachh ..	31	37	6	6	3	3	..	..	3	5	2	2	1	1
36	Dighalbank ..	33	41	6	8	1	1	..	..	4	6	3	4	1	1
37	Thakurganj ..	45	65	9	10	2	2	..	..	3	3	2	2	1	1
38	Pothia ..	38	48	5	5	2	2	..	..	2	2	3	3	..	..

APPENDIX—*concld.*

DEVELOPMENT BLOCKWISE ABSTRACT OF EDUCATIONAL, MEDICAL AND OTHER AMENITIES

NATURE OF AMENITIES

Sl. no.	Name of District/ Subdivision/ Development Block	Medical				Power Supply		Drinking Water				Communications		Post and Telegraph				
		Health Centres/ Sub-Centres		Others		No. of villages where power supply is—		No. of villages having				No. of villages having—		Post Office		Telegraph Office		Telephone
		No. of villages having Health Centres/ Sub-Centres	No. of Health Centres/ Sub-Centres	No. of villages having other Medical Institutions	No. of other Medical Institutions	Available	Not available	Wells	Tube-wells	Wells/ Tube-wells	Others	Pucca Road	Katcha Road	No. of villages having Post Offices	No. of Post Offices	No. of villages having Post and Telegraph Offices	No. of Post and Telegraph Offices	No. of villages having Telephone connections
1	2	17	18	19	20	21	22	23	24	25	26	27	28	29	30	31	32	33
	PURNEA DISTRICT	**109**	**111**	**29**	**31**	**113**	**4,249**	**432**	**188**	**3,013**	**19**	**733**	**2,439**	**399**	**399**	**17**	**17**	**27**
	Sadar Subdivision	**29**	**29**	**7**	**7**	**43**	**1,240**	**85**	**67**	**885**	**2**	**304**	**607**	**122**	**122**	**4**	**4**	**9**
1	Purnea East ..	4	4	..	..	16	172	6	14	145	1	74	73	11	11	1	1	2
2	Krityanandnagar	3	3	3	3	10	101	2	11	73	..	41	44	15	15	1	1	..
3	Dhamdaha ..	3	3	1	1	9	72	11	3	49	..	30	23	16	16	1	1	1
4	Bhawanipur ..	3	3	1	1	..	88	3	5	47	..	11	44	10	10	..	..	1
5	Rupauli ..	1	1	1	1	..	55	1	4	42	..	6	38	8	8	..	..	1
6	Barhara ..	3	3	..	..	..	62	7	1	42	..	7	41	14	14	..	..	..
7	Banmankhi ..	3	3	..	..	3	107	1	4	74	..	34	39	15	15	..	..	1
8	Kasba ..	2	2	..	..	5	103	3	4	93	..	9	67	6	6	1	1	1
9	Baisa ..	1	1	..	..	..	132	11	3	96	..	13	81	8	8	..	..	..
10	Amour ..	3	3	..	..	..	162	23	11	100	..	21	83	14	14	..	..	2
11	Baisi ..	3	3	1	1	..	186	17	7	124	1	58	74	5	5	..	..	..
	Katihar Subdivision	**33**	**34**	**10**	**10**	**61**	**1,486**	**146**	**85**	**954**	**13**	**136**	**874**	**118**	**118**	**9**	**9**	**12**
12	Katihar ..	4	4	..	..	5	120	22	3	89	..	8	94	7	7	..	..	..
13	Pranpur ..	3	3	..	..	5	106	12	5	85	..	11	76	8	8	..	..	1
14	Manihari ..	3	3	..	..	7	59	9	3	36	1	12	35	9	9	1	1	1
15	Barari ..	7	8	1	1	13	112	7	5	52	2	16	40	23	23	3	3	4
16	Falka ..	3	3	..	..	7	93	5	2	55	..	21	39	12	12	..	..	..
17	Korha ..	1	1	1	1	19	65	2	8	62	..	24	43	14	14	..	..	..
18	Kadwa ..	3	3	3	3	3	261	22	8	163	4	22	116	11	11	2	2	2

1	2	17	18	19	20	21	22	23	24	25	26	27	28	29	30	31	32	33
19	Balrampur ..	1	1	1	1	..	155	23	11	83	..	7	89	3	3	..	..	..
20	Barsoi ..	2	2	2	2	2	230	29	21	142	3	8	139	10	10	3	3	3
21	Azamnagar ..	4	4	1	1	..	234	13	19	148	3	7	168	11	11	..	..	1
22	Amdabad ..	2	2	1	1	..	51	2	..	39	..	..	35	10	10	..	..	..
	Araria Subdivision	**27**	**28**	**5**	**6**	**8**	**736**	**49**	**21**	**613**	**3**	**118**	**493**	**105**	**105**	**2**	**2**	**3**
23	Araria ..	3	3	..	..	2	79	2	1	72	..	9	62	10	10	..	..	..
24	Raniganj ..	2	2	..	..	..	89	2	5	75	..	16	62	15	15	..	..	1
25	Bhargama ..	3	3	..	..	..	69	3	4	47	..	..	51	16	16	..	..	..
26	Narpatganj ..	4	4	2	3	..	65	3	3	56	..	18	31	20	20	..	..	1
27	Forbesganj ..	5	6	1	1	6	102	12	2	87	1	21	69	16	16	1	1	1
28	Kursakatta ..	3	3	..	..	..	69	15	2	46	1	..	52	5	5	..	..	..
29	Sikti ..	2	2	..	..	..	57	1	..	49	..	..	44	6	6	..	..	..
30	Palasi ..	3	3	1	1	..	107	10	2	88	1	34	56	4	4	1	1	..
31	Jokihat ..	2	2	1	1	..	99	1	2	93	..	20	66	13	13	..	..	..
	Kishanganj Subdivision	**20**	**20**	**7**	**8**	**1**	**787**	**152**	**15**	**561**	**1**	**175**	**465**	**54**	**54**	**2**	**2**	**3**
32	Kishanganj ..	3	3	..	..	1	72	2	4	59	1	26	32	4	4	..	..	..
33	Kochadhamin ..	4	4	1	2	..	150	15	3	122	..	54	77	10	10	..	..	..
34	Bahadurganj ..	3	3	3	3	..	121	23	..	94	..	17	80	10	10	1	1	..
35	Terhagachh ..	4		..	..	..	81	6	2	68	..	6	58	5	5	..	..	..
36	Dighalbank ..	1	1	..	..	..	81	18	1	60	..	7	62	4	4	..	..	1
37	Thakurganj ..	4	4	1	1	..	133	57	2	57	..	23	82	10	10	1	1	2
38	Pothia ..	1	1	2	2	..	149	31	3	101	..	42	74	11	11	..	..	..

DISTRICT CENSUS HANDBOOK
PART B

VILLAGE AND TOWNWISE PRIMARY CENSUS ABSTRACT

EXPLANATORY NOTE
PRIMARY CENSUS ABSTRACT

Primary Census Abstract has been presented in two parts. The first part is the District Abstract of the Primary Census Abstract giving figures for the total, rural and urban areas of the District, Subdivisions, and Development Blocks and also for each town of the district. The other part is the Village/Urban Blockwise Primary Census Abstract which gives figures up to village level for rural areas and up to urban block level for urban areas. Primary Census Abstract gives area figures, number of occupied residential houses, number of households, total population by sex, population by sex of Scheduled Castes and Scheduled Tribes, of literate and educated persons and of workers classified into the following nine industrial categories of workers, and the non-workers :

I Cultivators

II Agricultural Labourers

III Livestock, Forestry, Fishing, Hunting and Plantations, Orchards and allied activities.

IV Mining and Quarrying

V Manufacturing, Processing, Servicing and Repairs :
(a) Household Industry
(b) Other than Household Industry

VI Construction

VII Trade and Commerce

VIII Transport, Storage and Communications

IX Other Services

For uninhabited villages, however, the names, thana numbers and area figures have only been presented.

Rural/Urban classification

All Municipalities, Notified Areas and Cantonments were treated as towns irrespective of their population size, density of population or livelihood pattern.

Certain criteria were prescribed for treating other places as towns as it was done in 1961 Census. Places were to be treated as towns if—

(a) they had a population of 5,000 or more ;

(b) density was not less than 400 persons per sq. km.; and

(c) at least three-fourths of the male working population was engaged in non-agricultural livelihood.

By and large these criteria were followed except in only a very few cases on account of their tourist interest or administrative importance or their having urban characteristics.

Mode of presentation

In the District Abstract of Primary Census Abstract the Development Blocks have been arranged in the ascending order of the Location Code numbers assigned to them within the district. Towns falling in a Development Block have been shown immediately following the entries for the total, rural and urban areas of the Development Block.

Towns which are constituents of an urban agglomeration are shown with double asterisks (**) on their right. The names of the urban agglomerations and the names of constituent towns are given in the Annexure. The figures relating to the urban agglomerations are also given in the Annexure.

In the Village/Urban Blockwise Primary Census Abstract figures for a Development Block have been presented first followed by the figures for the villages falling in the Development Block. The villages in the Development Block have been arranged in ascending order of their thana numbers which also represent their Location Code numbers. The thana numbers have been given within

brackets after the names of the village in column 2. The name of the Revenue Thana has been given in bold capital letters in column 2.

After entries relating to all the villages of a Development Block have been exhausted the figures for each town with figures for its wards and urban blocks falling in the Development Block are given. The Development Blocks have been presented in the ascending order of Location Code numbers assigned to them within the district. Similarly, if a Development Block has more than one town, the towns have been arranged in ascending order of the Location Code numbers.

Area figures

The total area figure for the district given in column 4 represents geographical area figure supplied by the Surveyor General, India. The urban area figure for the district is based on the area figures of individual towns supplied by the local officers. The rural area of the district has been arrived at by subtracting urban area figure from the total geographical area figure supplied by the Surveyor General, India.

The rural area figures of units lower than the district do not add up to the area figure of the district because rural areas of units lower than the district have been computed from Thana Jurisdiction Lists maintained by the State Survey Office while rural area of the district has been derived by subtracting the urban area figure of the district as supplied by the local officers from the total area of the district as supplied by the Surveyor General, India.

The area figures of villages have been taken from the Thana Jurisdiction Lists maintained in the State Survey Office. Areas of villages are given in acres in the Thana Jurisdiction Lists. The area figures have been converted from acres to hectares in my office by applying the conversion factor 1 acre=0.40468 hectare. The area figures of villages shown in column 3 are in hectares. The total area figure of a Development Block is the arithmetical total of the area figures of the villages.

Scheduled Castes and Scheduled Tribes

Under Articles 31(1) and 342 (1) of the Constitution of India, the castes or tribes to be treated as Scheduled Castes or Scheduled Tribes for a particular State are specified by public notification by the President of India.

According to the Government of India, Ministry of Home Affairs' Notification no. SRO 2477A, dated the 29th October, 1956 the lists of Scheduled Castes and Scheduled Tribes for the State of Bihar are given below :

Scheduled Castes

(I) Throughout the State—

1. Bantar
2. Bauri
3. Bhogta
4. Chamar or Mochi
5. Chaupal
6. Dabgar
7. Dhobi
8. Dom or Dhangad
9. Dusadh, including Dhari or Dharhi
10. Ghasi
11. Halalkhor
12. Hari, Mehtar or Bhangi
13. Kanjar
14. Kurariar
15. Lalbegi
16. Musahar
17. Nat
18. Pan or Sawasi
19. Pasi
20. Rajwar
21. Turi

(II) In Patna and Tirhut Divisions, and the districts of Monghyr, Bhagalpur Palamau and Purnea—Bhumij

(III) In Patna, Shahabad, Gaya and Palamau districts—Bhuiya

Scheduled Tribes

(I) Throughout the State—

1. Asur
2. Baiga
3. Banjara
4. Bathudi
5. Bedia
6. Binjhia
7. Birhor
8. Birjia
9. Chero
10. Chik Baraik
11. Gond
12. Gorait
13. Ho
14. Karmali
15. Kharia
16. Kharwar
17. Khond
18. Kisan
19. Kora
20. Korwa
21. Lohara or Lohra
22. Mahli
23. Mal Paharia
24. Munda
25. Oraon
26. Parhaiya
27. Santal
28. Sauria Paharia
29. Savar

(II) In the districts of Ranchi, Singhbhum, Hazaribagh, Santal Parganas and Dhanbad -Bhumij

Concepts and definitions

Urban Block--For the purpose of field work the lowest Census Division is a Census Block in which an enumerator is required to do the work of census. In urban areas a Block normally has about 120 households or 600 persons with clear boundaries like roads, paths, drains, etc., No urban block cuts across any ward boundary.

Village—A village means the same thing as revenue *mauza* which has been defined as follows :

"A *mauza* means a parcel of land which as a rule is partly built over but mostly cultivated and waste with a definite position and area, the boundaries of which were defined either at the time of the cadastral survey or at the time of the revenue survey. It may contain no houses at all or, on the other hand, several hamlets each bearing a different name."

Occupied residential house—"A 'Census house' is building or part of a building having a separate main entrance from the road or common court yard or stair-case, etc., used or recognised as a separate unit. It may be inhabited or vacant. It may be used for a residential or non-residential purpose or both.

If a building has a number of flats or blocks which are independent of one another having separate entrances of their own from the road or a common stair-case or a common court yard leading to a main gate, they will be considered as separate census houses. If within a large enclosed area there are separate buildings, then each such building will be one or more separate census houses. If all the structures within an enclosed compound are together treated as one building then each structure with a separate entrance should be treated as a separate census house." 'Occupied residential houses' refer to only such houses as are not vacant and are used wholly or partly for dwelling purposes.

Household--"A household is a group of persons who commonly live together and would take their meals from a common kitchen unless the exigencies of work prevented any of them from doing so. There may be 'one member household, two-member household or multi-member household.' For census purposes each one of these types is regarded

as a 'Household'. Again, there may be a household of persons related by blood or household of unrelated persons; the latter are Boarding Houses, Hostels, Residential Hotels, Orphanages, Rescue Homes, *Ashrams*, etc. These are called Institutional Households."

Houseless population—Houseless population refers to that section of population which have no 'house' to live in such as pavement dwellers or beggars living in the open. 'Houseless households' are the households of houseless persons.

Literate—"A person who can both read and write with understanding in any language is to be taken as literate. A person who can merely read but cannot write is not a literate."

Worker—"A worker is a person whose main activity is participation in any economically productive work by his physical or mental activity. Work involves not only actual work but effective supervision and direction of work." In case of regular work in trade, profession, service or business the reference period was one week prior to the date of enumeration. If a person had participated in any such regular work on any one of the days during the reference period he was treated as a worker. A person who normally worked but had been absent from work during the reference period on account of illness, or travel, holiday, temporary break down, strike, etc., was treated as a worker. A person who was under training as an apprentice with or without stipend or wage was considered as a worker.

There are certain types of works which are not carried on throughout the year such as cultivation, livestock keeping, plantation work, some types of household industry, etc. The reference period for such work was a year. Persons engaged in such types of work were treated as workers if they had participated in such work in the last one year even if they were not economically active in the week prior to enumeration. The entire population can be divided into two broad categories workers and non-workers. A person who is not a worker is treated as a non-worker.

Sl. no.	District/Subdivision Development Block/ City/Town	Total Rural Urban	Area in Km.²	Number of occupied residential houses	Number of households	Total Population (including institutional and houseless population)			Scheduled castes		
						Persons	Males	Females	Persons	Males	Females
1	2	3	4	5	6	7	8	9	10	11	12
	PURNEA DISTRICT	**T**	**11,013.0**	**664,257**	**713,997**	**3,941,863**	**2,055,553**	**1,886,310**	**447,180**	**229,909**	**217,271**
		R	**10,847.4**	**620,079**	**667,250**	**3,691,819**	**1,914,520**	**1,777,299**	**424,018**	**217,293**	**206,725**
		U	**165.6**	**44,178**	**46,747**	**250,044**	**141,033**	**109,011**	**23,162**	**12,616**	**10,546**
	Sadar Subdivision	*T*	*3,202.3*	*198,919*	*215,949*	*1,191,510*	*622,568*	*568,942*	*159,089*	*81,839*	*77,250*
		R	*3,139.3*	*184,273*	*2,00,742*	*1,110,927*	*577,470*	*533,457*	*152,180*	*78,069*	*74,111*
		U	*63.0*	*14,646*	*15,207*	*80,583*	*45,098*	*35,485*	*6,909*	*3,770*	*3,139*
1	Purnea East	T	396.4	32,292	34,691	183,608	97,497	86,111	24,742	12,676	12,066
		R	352.4	22,383	24,766	127,124	65,340	61,784	20,012	9,980	10,032
		U†	44.0	9,909	9,925	56,484	32,157	24,327	4,730	2,696	2,034
	Purnea (M) **(I)	U†	43.96	9,909	9,925	56,484	32,157	24,327	4,730	2,696	2,034
2	Krityanand Nagar	R‡	427.4	13,486	14,927	121,388	63,220	58,168	24,162	12,969	11,193
3	Dhamdaha	R	362.5	20,569	21,769	122,282	63,353	58,929	19,485	9,779	9,706
4	Bhawanipur	R	160.6	9,924	11,810	61,916	32,319	29,597	7,658	3,826	3,832
5	Rupauli	R	248.4	15,043	17,451	93,615	48,816	44,799	10,495	5,372	5,123
6	Barhara	R	229.7	15,655	16,439	85,802	44,580	41,222	17,034	8,667	8,367
7	Banmankhi	T	368.9	23,846	27,083	146,970	77,668	69,302	27,409	14,204	13,205
		R	365.6	22,161	25,356	137,698	72,410	65,288	26,716	13,838	12,878
		U	3.3	1,685	1,727	9,272	5,258	4,014	693	366	327
	*Banmankhi Bazar Town(II)	U	3.27	1,685	1,727	9,272	5,258	4,014	693	366	327
8	Kasba	T	281.1	17,058	19,324	103,485	53,828	49,657	14,891	7,599	7,292
		R	265.4	14,006	15,769	88,658	46,145	42,513	13,405	6,891	6,514
		U	15.7	3,052	3,555	14,827	7,683	7,144	1,486	708	778
	*Kasba Town **(III)	U	15.74	3,052	3,555	14827	7,683	7,144	1,486	708	778
9	Baisa	R	207.3	12,601	13,182	66,437	34,387	32,050	4,865	2,431	2,434
10	Amour	R	245.1	18,577	18,822	102,887	53,478	49,409	2,762	1,433	1,329
11	Balsi	R	274.9	19,868	20,451	103,120	53,422	49,698	5,586	2,883	2,703
	Katihar Subdivision	*T*	*3,009 9*	*190,708*	*207,040*	*1,136,994*	*590,578*	*546,416*	*104,884*	*54,226*	*50,658*
		R	*2,993.3*	*176,839*	*191,738*	*1,056,873*	*545,364*	*511,509*	*98,082*	*50,477*	*47,605*
		U	*16.6*	*13,869*	*15,302*	*80,121*	*45,214*	*34,907*	*6,802*	*3,749*	*3,053*
12	Katihar	T	269.2	29,682	32,011	166,404	89,353	77,051	15,043	7,988	7,055
		R	252.6	15,813	16,709	86,283	44,139	42,144	8,241	4,239	4,002
	Katihar (IV)	U	16.6	13,869	15,302	80,121	45,214	34,907	6,802	3,749	3,053
		U	16.56	13,869	15,302	80,121	45,214	34,907	6,802	3,749	3,053
	(i) Municipality	U	@	11,220	12,275	67,014	37,735	29,279	5,359	2,954	2,405
	(ii) Railway Colony	U	@	2,649	3,027	13,107	7,479	5,628	1,443	795	648
13	Pranpur	R	231.2	12,316	13,365	80,581	41,269	39,312	8,072	4,201	3,871
14	Manihari	R	250.1	13,231	15,213	84,275	43,447	40,828	8,756	4,611	4,145

@ Separate figures of Katihar (M) and Katihar Railway Colony are not available. Their combined area has been shown against the main town.

CENSUS ABSTRACT

Scheduled tribes			Literate and Educated persons			Workers: Total Workers (I—IX)			Workers: I Cultivators			Workers: II Agricultural Labourers			Sl. no.
Persons	Males	Females	Persons	Males	Females	Persons	Males	Females	Persons	Males	Females	Persons	Males	Females	
13	14	15	16	17	18	19	20	21	22	23	24	25	26	27	
155,813	**79,220**	**76,593**	**620,027**	**498,479**	**121,548**	**1,309,906**	**1,149,530**	**160,376**	**557,872**	**545,846**	**12,026**	**571,898**	**432,324**	**139,574**	**1**
151,652	**77,021**	**74,631**	**517,577**	**427,799**	**89,778**	**1,234,117**	**1,077,367**	**156,750**	**548,432**	**536,523**	**11,909**	**559,803**	**421,979**	**137,824**	**9**
4,161	**2,199**	**1,962**	**102.450**	**70,680**	**31,770**	**75,789**	**72,163**	**3,626**	**9,440**	**9,323**	**117**	**12,095**	**10,345**	**1,750**	
57,204	*29,011*	*28,193*	*192,320*	*152,103*	*40,217*	*410,094*	*348,148*	*61,946*	*160,190*	*156,390*	*3,800*	*197,043*	*141,612*	*55,431*	
54,086	*27,332*	*26,754*	*159,182*	*129,142*	*30,040*	*385,641*	*325,235*	*60,406*	*156,320*	*152,571*	*3,749*	*191,986*	*137,474*	*54,512*	
3,118	*1,679*	*1,439*	*33 138*	*22,961*	*10,177*	*24,453*	*22,913*	*1,540*	*3,870*	*3,819*	*51*	*5,057*	*4,138*	*919*	
13,279	6,517	6,762	42,031	31,056	10,975	59,603	52,097	7,506	19,219	18,853	366	24,081	17,604	6,477	**1**
10,570	5,072	5,498	17,544	14,367	3,177	42,501	35,891	6,610	16,804	16,459	345	20,946	14,947	5,999	
2,709	1,445	1,264	24,487	16,689	7,798	17,102	16,206	896	2,415	2,394	21	3,135	2,657	478	
2,709	1,445	1,264	24,487	16,689	7,798	17,102	16,206	896	2,415	2,394	21	3,135	2,657	478	
6,664	3,444	3,220	19,511	15,246	4,265	44,487	36,581	7,906	18,574	18,154	420	22,499	15,210	7,289	**2**
14,576	7,497	7,079	18,946	15,214	3,732	44,596	35,865	8,731	17,029	16,627	402	23,792	15,603	8,189	**3**
1,530	738	792	9,598	7,810	1,788	22,988	18,183	4,805	9,271	8,938	333	10,805	6,505	4,300	**4**
1,871	967	904	14,929	11,342	3,587	33,633	26,415	7,218	9,486	9,231	255	21,002	14,245	6,757	**5**
7,248	3,626	3,622	14,623	11,323	3,300	33,514	24,539	8,975	12,672	11,672	1,000	18,380	10,542	7,838	**6**
8,924	4,572	4,352	24,157	19,370	4,787	53,077	42,546	10,531	20,684	20,268	416	27,096	17,161	9,935	**7**
8,638	4,398	4,240	20,589	16,811	3,778	49,982	39,742	10,240	20,084	19,680	404	26,364	16,673	9,691	
286	174	112	3,568	2,559	1,009	3,095	2,804	291	600	588	12	732	488	244	
286	174	112	3,568	2,559	1,009	3,095	2,804	291	600	588	12	732	488	244	
2,813	1,497	1,316	16,901	13,400	3,501	33,305	29,450	3,855	12,977	12,755	222	14,497	11,141	3,356	**8**
2,690	1,437	1,253	11,818	9,687	2,131	29,049	25,547	3,502	12,122	11,918	204	13,307	10,148	3,159	
123	60	63	5,083	3,713	1,370	4,256	3,903	353	855	837	18	1,190	993	197	
123	60	63	5,083	3,713	1,370	4,256	3,903	353	855	837	18	1,190	993	197	
28	13	15	8,683	7,397	1,286	19,646	19,190	456	9,180	9,076	104	8,531	8,256	275	**9**
8	5	3	12,182	10,445	1,737	32,423	31,795	628	16,358	16,233	125	12,501	12,284	217	**10**
263	135	128	10,759	9,500	1,259	32,822	31,487	1,335	14,740	14,583	157	13,859	13,061	798	**11**
72,633	*36,699*	*35,934*	*190,401*	*149,846*	*40,555*	*371,786*	*323 836*	*47,950*	*148,904*	*145,471*	*3,433*	*160,389*	*118,717*	*41,672*	
71,930	*36,358*	*35,572*	*154,718*	*125,399*	*29,319*	*349,024*	*301,972*	*47,052*	*147,666*	*144,268*	*3,398*	*159,107*	*117,673*	*414,34*	
703	*341*	*362*	*35,683*	*24,447*	*11,236*	*22,762*	*21,864*	*898*	*1,238*	*1,203*	*35*	*1,282*	*1,044*	*238*	
14,056	7,032	7,024	48,653	35,085	53,568	53,773	46,784	6,989	12,968	12,515	453	15,858	10,136	5,722	**12**
13,353	6,691	6,662	12,970	10,638	2,332	31,011	24,920	6,091	11,730	11,312	418	14,576	9,092	5,484	
703	341	362	35,683	24,447	11,236	22,762	21,864	898	1,238	1,203	35	1,282	1,044	238	
703	341	362	35,683	24,447	11,236	22,762	21,864	898	1,238	1,203	35	1,282	1,044	238	
644	304	340	27,950	19,543	8,407	19,100	18,321	779	1,237	1,202	35	1,282	1,044	238	
59	37	22	7,733	4,904	2,829	3,662	3,543	119	1	1	..	..	..	..	
9,340	4,616	4,724	11,582	9,522	2,060	28,951	22,854	6,097	12,098	11,565	533	14,060	8,616	5,444	**13**
12,577	6,372	6,205	13,511	10,773	2,738	27,896	23,652	4,244	10,962	10,722	240	13,539	9,654	3,88	**14**

DISTRICT PRIMARY

Sl. no.	District/Subdivision/ Development Block/ City/Town	Total Rural Urban	Workers III Livestock, Forestry, Fishing, Hunting and Plantations, Orchards and allied activities			IV Mining and Quarrying			V Manufacturing, Processing, Servicing and Repairs (a) Household Industry			(b) Other than Household Industry		
			Persons	Males	Females	Persons	Males	Females	Persons	Males	Females	Persons	Males	Females
1	2	3	28	29	30	31	32	33	34	35	36	37	38	39
	PURENA DISTRICT	**T**	**34,388**	**34,062**	**326**	**46**	**42**	**4**	**23,198**	**19,634**	**3,564**	**16,390**	**15,581**	**809**
		R	**33,351**	**33,032**	**319**	**32**	**28**	**4**	**20,215**	**16,755**	**3,460**	**6,931**	**6,263**	**668**
		U	**1,037**	**1,030**	**7**	**14**	**14**	..	**2,983**	**2,879**	**104**	**9,459**	**9,318**	**141**
	Sadar Subdivision	*T*	*10,893*	*10,752*	*141*	*6*	*6*	..	*7,248*	*6,212*	*1,036*	*3,575*	*3,339*	*236*
		R	*10,479*	*10,341*	*138*	*5*	*5*	..	*6,272*	*5,283*	*989*	*2,072*	*1,867*	*205*
		U	*414*	*411*	*3*	*1*	*1*	..	*976*	*929*	*47*	*1,503*	*1,472*	*31*
1	Purnea East	T	1,670	1,648	22	2	2	..	1,104	1,015	89	1,319	1,309	10
		R	1,422	1,401	21	1	1	..	590	513	77	236	230	6
		U†	248	247	1	1	1	..	514	502	12	1,083	1,079	4
	Purnea (M)**(I)	U†	248	247	1	1	1	.	514	502	12	1,083	1,079	4
2	Krityanand Nagar	Rψ	1,028	1,022	6	..	..	..	373	288	85	211	193	18
3	Dhamdaha	R	1,107	1,093	14	..	..	..	578	506	72	153	150	3
4	Bhawanipur	R	827	796	31	..	..	..	409	336	73	113	110	3
5	Rupauli	R	748	740	8	2	2	..	616	527	89	124	110	14
6	Barhara	R	518	510	8	1	1	..	315	255	60	105	103	2
7	Banmankhi	T	1,079	1,064	15	..	..	..	663	592	71	400	384	16
		R	1,024	1,010	14	..	..	..	436	370	66	155	139	16
		U	55	54	1	..	..	..	227	222	5	245	245	..
	Banmankhi Bazar Town(II)	U	55	54	1	..	..	..	227	222	5	245	245	..
8	Kasba	T	1,408	1,402	6	..	..	..	607	542	65	573	499	74
		R	1,297	1,292	5	..	..	..	372	337	35	398	351	47
		U‡	111	110	1	..	..	..	235	205	30	175	148	27
	*Kasba Town**(III)	U	111	110	1	..	..	..	235	205	30	175	148	27
9	Baisa	R	581	578	3	..	..	..	358	339	19	79	56	23
10	Amour	R	974	952	22	1	1	..	1,078	886	192	233	220	13
11	Barsi	R	953	947	6	..	..	..	1,147	926	221	265	205	60
	Katihar Subdivision	*T*	*10,921*	*10,834*	*87*	*21*	*19*	*2*	*7,494*	*6,500*	*994*	*6,781*	*6,493*	*288*
		R	*10,584*	*10,500*	*84*	*13*	*11*	*2*	*6,545*	*5,576*	*969*	*2,255*	*2,023*	*232*
		U	*337*	*334*	*3*	*8*	*8*	..	*949*	*924*	*25*	*4,526*	*4,470*	*56*
12	Katihar	T	1,517	1,500	17	9	8	1	1,325	1,247	78	4,859	4,783	76
		R	1,180	1,166	14	1	.	1	376	323	53	333	313	20
		U	337	334	3	8	8	..	949	924	25	4,526	4,470	56
	Katihar (IV)	U	337	334	3	8	8	..	949	924	25	4,526	4,470	56
	(i) Municipality	U	336	333	3	8	8	..	949	924	25	4,484	4,428	56
	(ii) Railway Colony	U	1	1	..	..	..	..	..	..	..	42	42	..
13	Pranpur	R	820	816	4	1	1	..	512	453	59	99	90	9
14	Manthar	R	499	492	7	3	3	..	512	485	27	166	161	5

† Includes portion of Purnea (M) which falls in Development Block Kritya Nand and Kasba also.

ψ Does not include portion of Purnea (M) which falls in Development Blocks Kritya Nand Nagar and Kasba and is shown under Development Block Purnea East.

CENSUS ABSTRACT

Workers															
VI			VII			VIII			IX			X			
Construction			Trade and Commerce			Transport, Storage and Communications			Other Services			Non-workers			Sl. no.
Persons	Males	Females	Persons	Males	Females	Persons	Males	Females	Persons	Males	Females	Persons	Males	Females	
40	41	42	43	44	45	46	47	48	49	50	51	52	53	54	1
5,090	**5,050**	**40**	**42,670**	**41,142**	**1,528**	**14,518**	**14,412**	**106**	**43,836**	**41,437**	**2,399**	**2,631,957**	**906,023**	**1,725,934**	
3,460	**3,448**	**12**	**25,629**	**24,395**	**1,234**	**5,053**	**5,017**	**36**	**31,211**	**29,927**	**1,284**	**2,457,702**	**837,153**	**1,620,549**	
1,630	**1,602**	**28**	**17,041**	**16,747**	**294**	**9,465**	**9,395**	**70**	**12,625**	**11,510**	**1,115**	**174,255**	**68,870**	**105,385**	
1,758	*1,755*	*3*	*12,246*	*11,749*	*497*	*2,333*	*2,322*	*11*	*14,802*	*14,011*	*791*	*781,416*	*274,420*	506,996	
1,256	*1,256*	..	*7,142*	*6,732*	*410*	*774*	*769*	*5*	*9,335*	*8,937*	*398*	*225,286*	*2,52,235*	*473,051*	
502	*499*	*3*	*5,104*	*5,017*	*87*	*1,559*	*1,553*	*6*	*5,467*	*5,074*	*393*	*56,130*	*22,185*	*33,945*	
675	674	1	4,235	4,120	115	1,460	1,454	6	5,838	5,418	420	124,005	45,400	78,605	1
286	286	..	917	834	83	174	174	..	1,125	1,046	79	84,623	29,449	**55,174**	
389	388	1	3,318	3,286	32	1,286	1,280	6	4,713	4,372	341	39,382	15,951	23,431	
389	388	1	3,318	3,286	32	1,286	1,280	6	4,713	4,372	341	39,382	15,951	23,431	
286	286	..	504	466	38	85	85	..	927	877	50	76,901	26,639	50,262	2
168	168	..	710	692	18	60	60	..	999	966	33	77,686	27,488	50,198	3
37	37	..	626	601	25	42	42	..	858	818	40	38,928	14,136	24,792	4
46	46	..	701	653	48	46	46	..	862	815	47	59,982	22,401	37,581	5
37	37	..	599	569	30	65	61	4	822	789	33	52,288	20,041	32,247	6
288	287	1	1,322	1,296	26	262	262	..	1,283	1.232	51	93,893	35,122	58,771	7
217	217	..	683	662	21	128	128	..	891	863	28	87,716	32,668	55,048	
71	70	1	639	634	5	134	134	..	392	369	23	6,177	2,454	3,723	
71	70	1	639	634	5	134	134	..	392	369	23	6,177	2,454	3,723	
163	162	1	1,811	1,737	74	237	236	1	1,032	976	56	70,180	24,378	45,802	8
121	121	..	664	640	24	98	97	1	670	643	27	59,609	20,598	39,011	
42	41	1	1,147	1,097	50	139	139	..	362	333	29	10,571	3,780	6,791	
42	41	1	1,147	1,097	50	139	139	.	362	333	29	1,0571	3,780	6,791	
13	13	..	405	378	27	21	21	..	478	473	5	46,791	15,197	31,594	9
23	23	..	437	409	28	19	19	..	799	768	31	70,464	21,683	48,781	10
22	22	..	896	828	68	36	36	..	904	879	25	70,298	21,935	48,363	11
404	*1,396*	*8*	*13,057*	*12,551*	*506*	*8,921*	*8,852*	*69*	*13,894*	*13,003*	*891*	*765,208*	*266,742*	*498,466*	
936	*932*	*4*	*8,276*	*7,891*	*385*	*2,998*	*2,978*	*20*	*10,644*	*10,120*	*524*	*707,849*	*243,392*	*464,457*	
468	*464*	*4*	*4,781*	*4,660*	*121*	*5,923*	*5,874*	*49*	*3,250*	*2,883*	*367*	*57,359*	*23,350*	*34,009*	
785	779	6	5,485	5,320	165	6,330	6,265	65	4,637	4,231	406	112,631	42,569	70,062	12
317	315	2	704	660	44	407	391	16	1,387	1,348	39	55,272	19,219	36,053	
468	464	4	4,781	4,660	121	5,923	5,874	49	3,250	2,883	367	57,359	23,350	34,009	
468	464	4	4,781	4,660	121	5,923	5,874	49	3,250	2,883	367	57,359	23,350	34,009	
452	448	4	4,665	4,546	119	2,764	2,747	17	2,923	2,641	282	47,914	19,414	28,500	
16	16	..	116	114	2	3,159	3,127	32	327	242	85	9,445	3,936	5,509	
22	22	..	471	447	24	224	224	..	644	620	24	51,630	18,415	33,215	13
20	20	..	836	809	27	548	547	1	811	759	52	56,379	19,795	36,584	14

Sl. no.	District/Subdivision/ Development Block/ City/Town	Total Rural Urban	Area in Km.²	Number of occupied residential houses	Number of households	Total Population (including institutional and houseless population)			Scheduled castes		
						Persons	Males	Females	Persons	Males	Females
1	2	3	4	5	6	7	8	9	10	11	12
15	Barari	R	442.6	21,702	22,786	142,219	73,472	68,747	13,220	6,794	6,426
16	Falka	R	244.4	14,231	13,314	88,513	45,493	43,020	11,151	5,794	5,357
17	Korha	R	299.7	16,825	17,208	96,165	49,582	46,583	15,436	7,854	7,582
18	Kadwa	R	339.9	20,829	23,576	125,657	64,752	60,905	10.521	5,256	5,265
19	Balrampur	R	174.3	10,477	12,259	52,269	27,601	24,668	4,110	2,215	1,895
20	Barsoi	R	279.1	21,340	22,905	120,160	62,974	57,186	8,976	4,641	4,335
21	Azamnagar	R	290.8	18,404	20,986	115,118	59,210	55,908	6,869	3,470	3,399
22	Amdabad	R	188.6	11,671	12,412	65,633	33,425	32,208	2,730	1,402	1,328
	Araria Subdivision	*T*	*2,795.8*	*174,717*	*186,354*	*9,94.586*	*517,918*	*476,668*	*144,028*	*73,280*	*70,748*
		R	*2,739.3*	*165,633*	*177,011*	*942,139*	*488,119*	*454,020*	*138,467*	*70,258*	*68,209*
		U	*56.5*	*9,084*	*9,343*	*52,447*	*29,799*	*22,648*	*5,561*	*3,022*	*2,539*
23	Araria	T	401.0	27,633	28,293	150,923	79,298	71,625	14,885	7,897	6,988
		R	370.0	23,766	24,358	128,498	66,360	62,138	12,339	6,471	5,868
		U‡	31.0	3,867	3,935	22,425	12,938	9,487	2,546	1,426	1,120
	*Araria (N) (V)	U‡	30.97	3,867	3,935	22,425	12,938	9,487	2,546	1,426	1,120
24	Raniganj	R	472.0	26,878	27,902	144,083	74,723	69,360	34,348	17,585	16,763
25	Bhargama	R	233.3	16,722	17,341	92,484	48,404	44,080	19,293	9,939	9,354
26	Narpatganj	R	381.7	21,990	23,614	132,521	69,167	63,354	22,417	11,605	10,812
27	Forbesganj	T	432.9	27,068	30,635	165,160	87,185	77,975	23,924	11,544	12,380
		R	407.4	21,851	25,227	135,138	70,324	64,814	20,909	9,948	10,961
		U	25.5	5,217	5,408	30,022	16,861	13,161	3,015	1,596	1,419
	Forbesganj (M) (VI)	U	10.42	3,366	3,412	21,198	11,897	9,301	1,617	863	754
	Jogabani (M) (VII)	U	15.12	1,851	1,996	8,824	4,964	3,860	1,398	733	665
28.	Kursakatta	R	163.4	9,287	10, 59	55.323	28,652	26,671	7,742	3,954	3,788
29	Sikti	R‡	191.3	10,324	10,614	57,861	29,638	28,223	9,353	4,656	4,697
30	Palasi	R	247.9	16,246	16,692	86.148	44,223	41,925	8,124	4,135	3,989
31	Jokihat	R	272.3	18,569	20,704	110,083	56,628	53,455	3,942	1,965	1,977
	Kishanganj Subdivision	*T*	*1,938.5*	*99,913*	*104,654*	*618,773*	*324,489*	*294,284*	*39,179*	*20,564*	*18.615*
		R	*1,909.0*	*93.334*	*97,759*	*581,880*	*303,567*	*278,313*	*35,289*	*18,489*	*16.800*
		U	*29.5*	*6,579*	*6,895*	*36,893*	*20,922*	*15,971*	*3,890*	*2,075*	*1.815*
32	Kishanganj	T	181.1	13,009	14,785	79,658	43,115	36,543	6,596	3,549	3,047
		R	151.6	6,430	7,890	42,765	22,193	20,572	2,706	1,474	1,232
		U	29.5	6,579	6,895	36,893	20,922	15,971	3,890	2,075	1,815
	Kishanganj (M) (VIII)	U	29.46	6,579	6,895	36,893	20,922	15,971	3,890	2,075	1,815
33	Kochadhamin	R	286.9	20,393	21,090	108,696	56,143	52,553	9,066	4,526	4,540

Note ψ :—Includes partion of Areria (N) which falls in Development block Siktialso.

‡ Does not include portion of Araria (N) which falls in Development Block Sikti and is shour under Development Block Araria.

CENSUS ABSTRACT

Scheduled tribes			Literate and Educated persons			Workers: Total Workers (I—IX)			Workers: I Cultivators			Workers: II Agricultural Labourers			Sl. no.
Persons	Males	Females	Persons	Males	Females	Persons	Males	Females	Persons	Males	Females	Persons	Males	Females	
13	14	15	16	17	18	19	20	21	22	23	24	25	26	27	1
6,595	3,224	3,371	23,665	18,444	5,221	47,722	39,293	8,429	17,637	17,232	405	24,261	16,602	7,659	15
6,229	3,203	3,026	13,145	10,304	2,841	31,609	25,623	5,986	12,921	12,533	388	14,954	9,611	5,343	16
9,523	4,878	4,645	13,194	10,738	2,456	33,455	27,035	6,420	13,602	13,247	355	16,716	10,822	5,894	17
2,980	1,399	1,581	20,789	16,850	3,939	39,649	36,588	3,061	17,121	16,915	206	15,449	12,959	2,490	18
3,291	1,906	1,385	6,916	5,963	953	16,690	16,126	564	7,799	7,799	..	7,445	6,940	505	19
478	260	218	16,478	13,653	2,825	35,346	33,919	1,427	16,907	1,6714	193	14,542	13,438	1,104	20
5,244	2,666	2,578	14,724	12,084	2,640	37,317	34,269	3,048	17,237	16,702	535	15,786	13,636	2,150	21
2,320	1,143	1,177	7,744	6,430	1,314	19,378	17,693	1,685	9,652	9,527	125	7,779	6,303	1,476	22
9,815	*5,070*	*4,745*	*150,610*	*123,822*	*26,788*	*334,855*	*291,194*	*43,661*	*146,968*	*143,665*	*3,303*	*149,374*	*110,836*	*38,538*	
9,742	*5,026*	*4,716*	*130,264*	*109,749*	*20,515*	*318,325*	*275,331*	*42,994*	*144,249*	*140,967*	*3,282*	*145,814*	*107,660*	*38,154*	
73	*44*	*29*	*20,346*	*14,073*	*6,273*	*16,530*	*15,863*	*667*	*2,719*	*2,698*	*21*	*3,560*	*3,176*	*384*	
218	118	100	28,060	21,902	6,158	46,821	44,506	2,315	23,096	22,887	209	16,115	14,276	1,839	23
166	89	77	19,646	16,005	3,641	39,627	37,523	2,104	21,206	21,012	194	14,785	13,012	1,773	
52	29	23	8,414	5,897	2,517	7,194	6,983	211	1,890	1,875	15	1,330	1,264	66	
52	29	23	8,414	5,897	2,517	7,194	6,983	211	1,890	1,875	15	1,330	1,264	66	
5,852	3,023	2,829	18,883	15,552	3,331	53,219	42,446	10,773	20,666	20,223	443	27,469	17,319	10,150	24
1,515	759	756	11,550	9,792	1,758	33,330	26,739	6,591	13,641	13,245	396	17,232	11,124	6,108	25
1,481	739	742	18,009	15,198	2,811	49,278	38,259	11,019	19,525	18,340	1,185	25,304	15,787	9,517	26
507	291	216	32,216	25,018	7,198	54,248	47,670	6,578	19,354	19,041	313	23,487	17,543	5,944	27
486	276	210	20,284	16,842	3,442	44,912	38,790	6,122	18,525	18,218	307	21,257	15,631	5,626	
21	15	6	11,932	8,176	3,756	9,336	8,880	456	829	823	6	2,230	1,912	318	
10	7	3	9,411	6,341	3,070	6,298	6,055	243	333	330	3	1,107	983	124	
11	8	3	2,521	1,835	686	3,038	2,825	213	496	493	3	1,123	929	194	
188	95	93	7,010	6,260	750	18,225	16,350	1,875	9,120	8,972	148	7,821	6,173	1,648	28
12	9	3	7,797	6,910	887	19,523	16,998	2,525	9,265	9,058	207	8,701	6,577	2,124	29
25	24	1	12,113	10,579	1,534	25,975	25,320	655	14,413	14,213	200	9,812	9,493	319	30
17	12	5	14,972	12,611	2,361	34,236	32,906	1,330	17,888	17,686	202	13,433	12,544	889	31
16,161	*8,440*	*7,721*	*86,696*	*72,708*	*13,988*	*193,171*	*186,352*	*6,819*	*101,810*	*100,320*	*1,490*	*65,092*	*61,159*	*3,933*	
15,894	*8,305*	*7,589*	*73,413*	*63,509*	*9,904*	*181,127*	*174,829*	*6,298*	*100,197*	*98,717*	*1,480*	*62,896*	*59,172*	*3,724*	
267	*135*	*132*	*13,283*	*9,199*	*4,084*	*12,044*	*11,523*	*521*	*1,613*	*1,603*	*10*	*2,196*	*1,987*	*209*	
715	411	304	18,571	13,603	4,968	24,970	23,916	1,054	8,272	8,185	87	7,233	6,630	603	32
448	276	172	5,288	4,404	884	12,926	12,393	533	6,659	6,582	77	5,037	4,643	394	
267	135	132	13,283	9,199	4,084	12,044	11,523	521	1,613	1,603	10	2,196	1,987	209	
267	135	132	13,283	9,199	4,084	12,044	11,523	521	1,613	1,603	10	2,196	1,987	209	
131	56	75	14,317	12,521	1,796	33,069	31,941	1,128	16,054	15,884	170	13,743	13,119	624	33

DISTRICT PRIMARY

Sl. no.	District/Subdivision/ Development Block/ City/Town	Total Rural Urban	Workers III Livestock, Forestry, Fishing, Hunting and Plantations, Orchards and allied activities			Workers IV Mining and Quarrying			Workers V (a) Manufacturing, Processing, Servicing and Repairs Household Industry			Workers V (b) Manufacturing, Processing, Servicing and Repairs Other than Household Industry		
			Persons	Males	Females	Persons	Males	Females	Persons	Males	Females	Persons	Males	Females
		3	28	29	30	31	32	33	34	35	36	37	38	39
15	Barari	R	901	879	22	2	2	..	924	856	68	483	414	69
16	Falka	R	794	783	1	1	1	..	870	768	102	177	167	10
17	Korha	R	804	797	7	..	..	..	438	356	82	126	116	10
18	Kadwa	R	2,765	2,759	6	1	1	..	929	737	192	379	305	74
19	Balrampur	R	349	349	..	1	1	..	216	174	42	51	35	16
20	Barsoi	R	490	482	8	1	1	..	520	449	71	155	146	9
21	Azamnagar	R	1,563	1,561	2	1	..	1	643	430	213	221	215	6
22	Amdabad	R	419	416	3	1	1	..	605	545	60	65	61	4
	Araria Subdivision	*T*	*9,229*	*9,141*	*88*	*13*	*12*	*1*	*4,833*	*4,032*	*801*	*3,534*	*3,352*	*182*
		R	*9,059*	*8,971*	*88*	*10*	*9*	*1*	*4,247*	*3,454*	*793*	*1,507*	*1,344*	*163*
		U	*170*	*170*	.	*3*	*3*	..	*586*	*578*	*8*	*2,027*	*2,008*	*19*
23	Araria	T	1,292	1,290	2	3	3	..	771	699	72	604	584	20
		U	1,166	1,164	2	1	1	..	563	498	65	143	133	10
		U	126	126	..	2	2	..	208	201	7	461	451	10
	*Araria (N) (V)	U	126	126	..	2	2	..	208	201	7	461	451	10
24	Raniganj	R	2,210	2,204	6	1	1	..	384	331	53	301	272	29
25	Bhargama	R	996	991	5	..	..	..	336	277	59	54	51	3
26	Narpatganj	R	1,424	1,366	58	..	..	..	648	549	99	206	193	13
27	Forbesganj	T	1,646	1,642	4	7	6	1	788	695	93	2,008	1,985	23
		R	1,602	1,598	4	6	5	1	410	318	92	442	428	14
		U	44	44	..	1	1	..	378	377	1	1,566	1,557	9
	Forbesganj (M) (VI)	U	28	28	..	1	1	..	291	291		884	880	4
	*Jogabani (N) (VII)	U	16	16	..	..	..	..	87	86	1	682	677	5
28	Kursakatta ..	R	210	208	2	..	..	..	218	173	45	72	70	2
29	Sikti	R	305	305	..	..	..	..	505	338	167	83	70	13
30	Palasi	R	493	489	4	1	1	..	368	277	91	89	72	17
31	Jokihat	R	653	646	7	1	1	..	815	693	122	117	55	62
	Kishanganj Subdivision	*T*	*3,345*	*3,335*	*10*	*6*	*5*	*1*	*3,623*	*2,890*	*733*	*2,500*	*2,397*	*103*
		R	*3,229*	*3,220*	*9*	*4*	*3*	*1*	*3,151*	*2,442*	*709*	*1,097*	*1,029*	*68*
		U	*116*	*115*	*1*	*2*	*2*	..	*472*	*448*	*24*	*1,403*	*1,368*	*35*
32	Kishanganj	T	505	502	3	2	2	..	749	700	49	1,455	1,416	39
		R	389	387	2	..	..	..	277	252	25	52	48	4
		U	116	115	1	2	2	..	472	448	24	1,403	1,368	35
	Kishanganj (M)(VIII)	U	116	115	1	2	2	..	472	448	24	1,403	1,368	35
33	Kochadhamin	R	325	323	2	..	..	..	807	532	275	292	286	6

CENSUS ABSTRACT

Workers															
VI			VII			VIII			IX			X			
Construction			Trade and Commerce			Transport, Storage and Communications			Other Services			Non-workers			Sl. no.
Persons	Males	Females	Persons	Males	Females	Persons	Males	Females	Persons	Males	Females	Persons	Males	Females	
40	41	42	43	44	45	46	47	48	49	50	51	52	53	54	1
139	139	..	1,251	1,206	45	474	473	1	1,650	1,490	160	94,497	34,179	60,318	15
143	143	..	723	685	38	86	86	..	940	846	94	56,904	19,870	37,034	16
160	159	1	666	631	35	107	106	1	836	801	35	62,710	22,547	40,163	17
53	53	..	1,485	1,441	44	208	208	..	1,259	1,210	49	86,008	28,164	57,844	18
14	14	..	268	267	1	107	107	..	440	440	..	35,579	11,475	24,104	19
27	26	1	962	951	11	515	514	1	1,227	1,198	29	84,814	29,055	55,759	20
33	33	..	637	527	110	243	243	..	953	922	31	77,801	24,941	52,860	21
8	8	..	273	267	6	79	79	..	497	486	11	46,255	15,732	30,523	22
1,307	*1,283*	*24*	*9,408*	*9,068*	*340*	*1,534*	*1,522*	*12*	*8,655*	*8,283*	*372*	*659,731*	*226,724*	*433,007*	
882	*875*	*7*	*5,469*	*5,172*	*297*	*609*	*607*	*2*	*6,479*	*6,272*	*207*	*623,814*	*212,788*	*411,026*	
425	*408*	*17*	*3,939*	*3,896*	*43*	*925*	*915*	*10*	*2,176*	*2,011*	*165*	*35,917*	*13,936*	*21,981*	
316	297	19	2,367	2,303	64	343	340	3	1,914	1,827	87	104,102	34,792	69,310	23
32	30	2	755	714	41	121	121	..	855	838	17	88,871	28,837	60,034	
284	267	17	1,612	1,589	23	222	219	3	1,059	989	70	15,231	5,955	9,276	
284	267	17	1,612	1,589	23	222	219	3	1,059	989	70	15,231	5,955	9,276	
132	132	..	870	820	50	70	70	..	1,116	1,074	42	90,864	32,277	58,587	24
76	76	..	317	313	4	36	36	..	642	626	16	59,154	21,665	37,489	25
138	138	..	1,058	953	105	76	76	..	899	857	42	83,243	30,908	52,335	26
592	588	4	3,373	3,320	53	927	918	9	2,066	1,932	134	110,912	39,515	71,397	27
451	447	4	1,046	1,013	33	224	222	2	949	910	39	90,226	31,534	58,692	
141	141	..	2,327	2,307	20	703	696	7	1,117	1,022	95	20,686	7,981	12,705	
117	117	..	2,079	2,064	15	474	468	6	984	893	91	14,900	5,842	9,058	
24	24	..	248	243	5	229	228	1	133	129	4	5,786	2,139	3,647	
2	2	..	367	347	20	22	22	..	393	383	10	37,098	12,302	24,796	28
8	8	..	330	324	6	8	8	..	318	310	8	38,338	12,640	25,698	29
9	9	..	274	264	10	19	19	..	497	483	14	60,173	18,903	41,270	30
34	33	1	452	424	28	33	33	..	810	791	19	75,847	23,722	52,125	31
631	*616*	*5*	*7,959*	*7,774*	*185*	*1,730*	*1,716*	*14*	*6,485*	*6,140*	*345*	*425,602*	*138,137*	*287,465*	
386	*385*	*1*	*4,742*	*4,600*	*142*	*672*	*663*	*9*	*4,753*	*4,598*	*155*	*400,753*	*128,738*	*272,015*	
235	*231*	*4*	*3,217*	*3,174*	*43*	*1,058*	*1,053*	*5*	*1,732*	*1,542*	*190*	*24,849*	*9,399*	*15,450*	
246	242	4	3,432	3,374	58	1,082	1,077	5	1,994	1,788	206	54,688	19,199	35,489	32
11	11	..	215	200	15	24	24	..	262	246	16	29,839	9,800	20,039	
235	231	4	3,217	3,174	43	1,058	1,053	5	1,732	1,542	190	24,849	9,399	15,450	
235	231	4	3,217	3,174	43	1,058	1,053	5	1,732	1,542	190	24,849	9,399	15,450	
62	61	1	878	847	31	32	32	..	876	857	19	75,627	24,202	51,425	33

Sl. no.	District/Subdivisihn/ Development Block/ City/Town	Total Rural Urban	Area in Km.²	Number of occupied residente houses	Number of households	Total Population (including institutional and houseless population)			Scheduled castes		
						Persons	Males	Females	Persons	Males	Females
1	2	3	4	5	6	7	8	9	10	11	12
34	Bahadurganj	R	274.9	9,585	9,818	105,618	54,603	51,015	5,326	2,712	2,614
35	Terhagachh	R	193.5	9,961	10,521	54,319	28,133	26,186	5,559	2,839	2,720
36	Dighalbank	R	255.3	14,137	14,210	68,033	35,694	32,339	4,246	2,472	1,774
37	Thakurganj	R	392.4	15,226	15,682	1,06,350	56,795	49,555	5,101	2,733	2,368
38	Pothia	R	354.4	17,602	18,548	96,099	50,006	46,093	3,285	1,733	1,552

NOTE : 1. Total area figures given in column 4 against District represent 'geograhical area' figures supplied by the Surveyor General, India. The Urban areas are based on the area figures of individual towns supplied by the local Officers. The rural area for the district has been arrived at by subtracting the urban area from the 'geographical area' supplied by the Surveyor General, India.

2. The rural area figures of units lower than the district do not add up to the area figure of the district because the rural areas of units lower than the district have been computed from the Thana Jurisdiction List maintained by the State Survey Office while rural area of the district has been derived by subtracting the urban area of the district as supplied by the Local Officers from the total area of the district as supplied by the Surveyor General India.

3. Towns treated as such for the first time in 1961 which continue as towns in 1971 census are shown with astirisk (*) on their left.

4. Roman numerals within brackets after the names of the towns indicate their location code numbers.

5. The following abbreviations have been used for the status of towns.

M—Municipality.

N—Notified Area.

6. Towns and outgrowths of towns which are constituents of urban agglomerations are shown with double asterisks (**) on their right. The names of urban agglomirations and their constituents are given in the Annexure. The figures for the urban agglomirations are also given in the Annexure.

CENSUS ABSTRACT

Scheduled tribes			Literate and Educated persons			Workers: Total Workers (I—IX)			Workers: I Cultivators			Workers: II Agricultural Labourers			Sl. nos.
Persons	Males	Females	Persons	Males	Females	Persons	Males	Females	Persons	Males	Females	Persons	Males	Females	
13	14	15	16	17	18	19	20	21	22	23	24	25	26	27	1
113	57	56	14,725	12,766	1,959	32,291	31,676	615	18,087	17,839	248	11,474	11,219	255	34
138	81	57	6,643	5,973	670	17,086	16,525	561	9,462	9,324	138	5,910	5,635	275	35
3,480	1,799	1,681	7,231	6,366	865	21,634	20,659	975	11,985	11,871	114	7,661	6,941	720	36
5,136	2,737	2,399	13,404	11,327	2,077	34,821	33,407	1,414	19,569	19,127	442	10,220	9,441	779	37
6,448	3,299	3,149	11,805	10,152	1,653	29,300	28,228	1,072	18,381	18,090	291	8,851	8,174	677	38

DISTRICT PRIMARY

Sl. no.	District /Subdivision/ Development Block/ City/Town	Total Rural Urban	Workers											
			III Livestock, Forestry, Fishing, Hunting and Plantations, Orchards and allied activities			IV Mining and Quarrying			V Manufacturing, Processing, Servicing and Repairs (a) Household Industry			V (b) Other than Household Industry		
			Persons	Males	Females	Persons	Males	Females	Persons	Males	Females	Persons	Males	Females
1	2	3	28	29	30	31	32	33	34	35	36	37	38	39
34	Bahadurganj	R	286	286	..	1	1	..	530	459	71	113	107	6
35	Terhagachh	R	322	322	..	..	..	..	420	323	97	97	71	26
36	Dighalbank	R	668	666	2	..	..	..	319	222	97	57	55	2
37	Thakurganj	R	918	915	3	2	2	..	488	407	81	403	387	16
38	Pothia	R	321	321	..	1	..	1	310	247	63	83	75	8

CENSUS ABSTRACT

Workers															Sl. nos.
VI			VII			VIII			IX			X			
Construction			Trade and Commerce			Transport, Storage and Communications			Other Services			Non-workers			
Persons	Males	Females	Persons	Males	Females	Persons	Males	Females	Persons	Males	Females	Persons	Males	Females	
40	41	42	43	44	45	46	47	48	49	50	51	52	53	54	1
168	168	..	710	694	16	25	25	..	897	878	19	73,327	22,927	50,400	34
12	12	..	400	388	12	8	8	..	455	442	13	37,233	11,608	25,625	35
13	13	..	418	406	12	4	4	..	509	481	28	46,399	15,035	31,364	36
94	94	..	1,583	1,542	41	469	460	9	1,075	1,032	43	71,529	23,388	48,141	37
26	26	..	538	523	15	110	110	..	679	662	17	66,799	21,778	45,021	38

ANNEXURE TO DISTRICT PRIMARY

Sl. no.	Urban Agglomeration with their constituent units	Urban	Area in Km.²	Number of occupied residential houses	Number of households	Total Population (including institutional and houseless population)			Scheduled castes		
						Persons	Males	Females	Persons	Males	Females
1	2	3	4	5	6	7	8	9	10	11	12
	Purnea Urban Agglomeration	U	59.70	12,961	13,480	71,311	39,840	31,471	6,216	3,404	2,812
	(*a*) Purnea (M)	U							*See* Development Block		
	(*b*) Kasba Town	U							*See* Development Block		

Sl. no.	Urban Agglomeration with their constituent units	Urban	Workers											
			III			IV			V					
			Livestock, Forestry, Fishing, Hunting and Plantations, Orchards and allied activities			Mining and Quarrying			Manufacturing, Processing, Servicing and Repairs					
									(*a*) Household Industry			(*b*) Other than Household Industry		
			Persons	Males	Females	Persons	Males	Females	Persons	Males	Females	Persons	Males	Females
1	2	3	28	29	30	31	32	33	34	35	36	37	38	39
	Purnea Urban Agglomeration	U	359	357	2	1	1	..	749	707	42	1,258	1,227	31
	(*a*) Purnea (M)	U										*See* Development Block		
	(*b*) Kasba Town	U										*See* Development Block		

CENSUS ABSTRACT

Scheduled tribes			Literate and Educated persons			Workers: Total Workers (I—IX)			I Cultivators			II Agricultural Labourers			Sl. no.
Persons	Males	Females	Persons	Males	Females	Persons	Males	Females	Persons	Males	Females	Persons	Males	Females	
13	14	15	16	17	18	19	20	21	22	23	24	25	26	27	1
2,832	1,505	1,327	29,570	20,402	9,168	21,358	20,109	1,249	3,270	3,231	39	4,325	3,650	675	

Purnea East (Code 1)

Kasba (Code 8)

Workers: VI Construction			VII Trade and Commerce			VIII Transport, Storage and Communications			IX Other Services			X Non-workers			Sl. no.
Persons	Males	Females	Persons	Males	Females	Persons	Males	Females	Persons	Males	Females	Persons	Males	Females	
40	41	42	43	44	45	46	47	48	49	50	51	52	53	54	1
431	429	2	4,465	4,383	82	1,425	1,419	6	5,075	4,705	370	49,953	19,731	30,222	

Purnea East (Code 1)

Kasba (Code 8)

DEVELOPMENT BLOCK—PURNEA EAST

PRIMARY CENSUS

SUBDIVISION

Serial no.	Name of village with Thana no./ town/ward/ circle/urban enumerator's block	Area of villages in hectares & of town in km.²	No. of occupied residential houses	No. of house-holds	Total population (including Institutional and houseless population)			Scheduled castes		Scheduled tribes		Literate and educated persons		Total workers (I—IX)	
					P	M	F	M	F	M	F	M	F	M	F
1	2	3	4	5	6	7	8	9	10	11	12	13	14	15	16
															RURAL
	REVENUE THANA—PURNEA														
	Development Block - Purnea East	35,243.94	22,383	24,766	127,124	65,340	61,784	9,980	10,032	5,072	5,498	14,367	3,177	35,891	6,610
1	Gangaili Arazi (57/2)	35.61	58	60	281	153	128	5	3	..	..	63	21	84	24
2	Gangaili Arazi (57/3)	13.35													
3	Bahadurpur (58)	133.54	152	152	805	419	386	93	84	14	7	159	34	201	20
4	Tharha (59)	351.67	137	137	587	318	269	94	86	..	..	90	9	166	46
5	Dharha Milik (60)	5.26	4	4	18	8	10	..	..	8	10	..	..	4	3
6	Bahadurpur Khanzahan (61/1)	182.92	229	231	1,056	565	491	176	172	30	19	198	61	282	79
7	AraziBahadurpur (61/2)	6.47													
8	Harda (62)	291.37	184	185	948	493	455	108	100	..	..	146	27	290	101
9	Karaia (63/1)	747.85	451	451	2,571	1,295	1,276	233	309	..	..	283	130	711	41
10	Hiradhar (63/2)	32.37													
11	Sobhaganj (64)	12.55													
12	Pirganj (65)	394.97	127	127	623	321	302	3	3	34	30	81	21	176	44
13	Biloria (66)	408.73	80	80	524	278	246	52	49	..	..	56	6	157	32
14	Raziganj (67)	594.88	350	373	1,985	1,047	938	309	344	..	..	271	76	600	222
15	Raipur Ranipatra (68)	202.74	130	130	586	294	292	68	76	60	64	50	2	193	31
16	Dilia Hasanabad (69)	144.07	88	91	550	270	280	62	57	152	168	74	21	169	111
17	Mathia (70)	136.78	156	156	751	381	370	20	23	..	..	81	21	200	42
18	Shekhpura (71)	101.17	47	47	237	118	119	..	..	..	..	26	3	70	10
19	Dimia Chhatarjan (72)	142.85													
20	Dewanganj (73)	154.18	294	294	1,545	775	770	202	202	..	..	275	64	424	199
21	Singhia (74)	108.86	158	159	800	408	392	73	89	..	..	133	46	201	105
22	Kamraili (75)	67.58	24	24	132	70	62	17	15	16	12	15	6	51	20
23	Pipra (76)	99.55	125	148	821	431	390	6	4	33	35	103	21	225	11
24	Dhanganwan (77)	334.67	122	122	531	260	271	56	59	..	..	90	28	147	14
25	Uchitpur (78)	389.30	89	89	583	300	283	..	..	10	13	24	1	155	1
26	Biarpur (79)	256.57	91	91	689	351	338	107	102	4	2	68	12	191	..
27	Ranipur (80)	780.22	483	491	2,708	1,394	1,314	64	84	199	233	224	26	838	173
28	Belwa (81)	135.97	139	141	757	397	360	12	13	82	74	107	30	222	31
29	Nagolchi (82)	70.41	35	35	229	122	107	4	4	..	..	15	2	79	4
30	Majhaili (83)	357.74	200	226	1,328	647	681	38	50	..	..	126	9	357	28
31	Pamant (84)	27.11													
32	Bhatoria (85)	113.72	52	52	390	187	203	1	..	55	57	4	..	137	1
33	Burail (86)	57.46	15	15	99	53	46	..	..	52	46	..	..	25	..
34	Phasia (87)	143.26	99	117	660	364	296	..	..	..	..	46	1	179	10
35	Mandarpur (88)	113.31	89	89	484	247	237	16	17	38	34	38	6	136	5
36	Barhari (89)	140.42	91	91	452	220	232	60	55	14	25	74	12	128	21
37	Patilwa (90)	112.10	34	39	223	115	108	18	17	..	..	16	5	68	26
38	Dagarua (91)	63.13	10	10	80	43	37	..	..	..	..	..	..	19	..
39	Barsauni (92)	226.62	207	238	982	496	486	173	184	..	..	106	22	293	137
40	Chikni (93)	36.02	35	37	184	102	82	18	17	..	..	17	3	54	19
41	Mahammadpur (94)	167.13	144	175	902	463	439	174	187	..	..	83	20	232	132
42	Hansdah (95)	161.06	58	58	277	139	138	16	10	..	..	51	20	65	24
43	Mathdobh (96)	23.88													
44	Lakhan Jhari (97)	214.89	206	206	847	460	387	130	128	40	36	104	25	260	32
45	Mohankunda. (98)	354.90	56	56	244	136	108	15	12	..	..	33	8	68	28
46	Barsauni (99)	12.14													
47	Abdullahnagar (100)	1,268.61	744	745	4,025	2,125	1,900	390	371	296	403	457	142	1,167	460
48	Pokharia (101)	231.88	208	299	1,444	740	704	43	37	..	..	127	18	436	62
49	Birpur (102)	613.09	355	465	1,895	984	911	295	263	151	201	211	52	563	165
50	Ranipatra (103)	338.72	355	455	940	474	466	22	26	243	266	116	6	279	75

ABSTRACT

SADAR

Workers																						
I		II		III		IV		V				VI		VII		VIII		IX		X		Sl. no.
								(a)		(b)										Non-Workers		
M	F	M	F	M	F	M	F	M	F	M	F	M	F	M	F	M	F	M	F	M	F	
17	18	19	20	21	22	23	24	25	26	27	28	29	30	31	32	33	34	35	36	37	38	1
AREAS																						
16,459	345	14,947	5,999	1,401	21	1	..	513	77	230	6	286	..	834	88	174	..	1,046	79	29,449	55,174	
12	1	9	11	1	..	..	..	17	7	..	..	7	..	17	4	13	..	8	1	69	104	1
	Uninhabited																					2
108	2	58	18	12	..	..	..	3	..	..	..	8	..	..	..	..	..	12	..	218	366	3
96	3	56	43	..	..	..	..	2	..	3	..	..	..	2	..	..	..	7	..	152	223	4
3	..	1	3	..	..	..	..	..	..	..	..	..	..	..	..	..	..	..	..	4	7	5
124	..	137	79	2	..	..	..	3	..	..	..	7	..	..	..	2	..	7	..	283	412	6
	Uninhabited																					7
112	..	90	91	11	..	..	..	16	..	2	..	6	..	37	8	5	..	11	2	203	354	8
312	2	377	39	..	..	..	..	1	..	1	..	..	..	3	..	..	..	17	..	584	1,235	9
	Uninhabited																					10
	Uninhabited																					11
115	4	59	40	..	..	..	..	..	..	..	..	..	..	..	..	..	..	2	..	145	258	12
96	..	57	31	..	..	..	..	1	..	..	..	..	..	1	1	..	..	2	..	121	214	13
248	4	325	218	1	..	..	..	2	..	..	..	2	..	4	..	3	..	15	..	447	716	14
56	..	111	30	11	..	..	..	2	..	..	..	5	..	2	1	4	..	2	..	101	261	15
70	..	90	111	4	..	..	..	1	..	..	..	..	..	..	..	4	..	..	..	101	169	16
117	1	80	40	..	..	..	..	2	..	..	..	..	..	..	..	..	..	1	1	181	328	17
25	1	41	9	1	..	..	..	..	..	..	..	..	..	..	..	..	..	3	..	48	109	18
	Uninhabited																					19
147	..	216	192	9	..	..	..	32	5	..	..	..	..	9	2	1	..	10	..	351	571	20
59	1	115	103	..	..	..	..	2	1	2	..	..	..	9	..	7	..	7	..	207	287	21
27	..	24	20	..	..	..	..	..	..	..	..	..	..	..	..	..	..	..	..	19	42	22
163	..	58	11	..	..	..	..	2	..	..	..	..	..	1	..	1	..	..	..	206	379	23
77	2	44	10	6	2	..	..	..	..	4	..	1	..	6	..	1	..	8	..	113	257	24
123	..	31	1	..	..	..	..	..	..	..	..	..	..	..	..	..	..	1	..	145	282	25
77	..	83	..	17	..	..	..	6	..	..	..	..	..	4	..	..	..	4	..	160	338	26
502	6	297	166	14	..	..	..	7	1	5	..	..	..	8	..	..	..	5	..	556	1,141	27
122	6	81	23	2	..	..	..	..	..	1	..	..	..	2	..	1	..	13	2	175	329	28
43	..	32	4	..	..	..	..	3	..	..	..	..	..	1	..	..	..	..	..	43	103	29
183	..	102	24	37	..	..	..	6	1	8	..	..	..	14	..	..	..	7	3	290	653	30
	Uninhabited																					31
72	..	62	1	2	..	..	..	..	..	..	..	..	..	..	..	..	..	1	..	50	202	32
25	..	..	..	..	..	..	..	..	..	..	..	..	..	..	..	..	..	..	..	28	46	33
102	..	75	10	..	..	..	..	1	..	..	..	..	..	..	..	..	..	1	..	185	286	34
71	..	56	5	..	..	..	..	4	..	..	..	..	..	2	..	..	..	3	..	111	232	35
51	..	68	21	..	..	..	..	4	..	..	..	1	..	4	..	..	..	..	..	92	211	36
29	..	36	26	..	..	..	..	1	..	..	..	1	..	..	..	..	..	1	..	47	82	37
19	..	..	..	..	..	..	..	..	..	..	..	..	..	..	..	..	..	..	..	24	37	38
70	1	137	124	..	..	..	..	11	9	2	..	36	..	13	1	8	..	16	2	203	349	39
19	..	28	19	..	..	..	..	..	..	3	..	..	..	4	..	..	..	..	..	48	63	40
81	3	138	128	..	..	..	..	..	..	..	..	1	..	6	1	..	..	6	..	231	307	41
39	5	25	19	..	..	..	..	..	..	..	..	..	..	..	..	..	..	1	..	74	114	42
	Uninhabited																					43
17	..	176	30	16	..	..	..	1	..	14	..	2	..	20	1	2	..	12	1	200	355	44
32	..	29	26	..	..	..	..	..	..	..	..	..	..	1	..	..	..	6	2	68	80	45
	Uninhabited																					46
305	5	696	448	5	..	..	..	11	4	20	..	8	..	66	1	3	..	53	2	958	1,440	47
270	1	159	61	..	..	..	..	..	..	1	..	..	..	1	..	1	..	4	..	304	642	48
131	7	320	155	36	..	..	..	10	1	7	..	7	..	26	..	7	..	19	2	421	746	49
159	..	87	75	2	..	..	..	1	..	2	..	8	..	12	..	2	..	6	..	195	391	50

DEVELOPMENT BLOCK—PURNEA EAST

PRIMARY CENSUS SUBDIVISION

RURAL

Serial no.	Name of village with Thana no./ town/ward/ circle/urban enumerator's block		Area of villages in hectares & of town in km.²	No. of occupied residential houses	No. of house-holds	Total population (including Institutional and houseless population)			Scheduled castes		Scheduled tribes		Literate and educated persons		Total workers (I—IX)	
						P	M	F	M	F	M	F	M	F	M	F
1	2		3	4	5	6	7	8	9	10	11	12	13	14	15	16
	REVENUE THANA—PURNEA—*contd.*															
51	Kathua	(104)	334.27	147	147	1,143	597	546	5	3	220	205	126	28	343	73
52	Chandi	(105)	1,023.84	850	918	4,822	2,524	2,298	280	283	145	156	702	176	1,440	156
53	Gopalganj	(106)	17.00	52	52	260	125	135	33	42	..	..	46	12	76	24
54	Bilauri	(107)	713.05	634	663	3,362	1,787	1,575	202	209	113	156	616	168	919	139
55	Madhopura	(108)	181.70	52	52	335	176	159	2	1	77	82	19	7	93	8
56	Lalganj	(109)	1,221.73	589	621	2,993	1,547	1,446	174	164	115	109	213	30	856	146
57	Maranga	(110)	1,817.42	2,069	2,115	11,047	5,702	5,345	808	753	259	325	1,886	544	2,399	461
58	Hansdah	(240)	357.94	211	213	1,014	533	481	21	21	308	371	113	36	270	144
59	Damka	(241)	216.50	163	163	1,001	511	490	22	21	75	67	115	19	282	3
60	Tengri	(242)	193.44	36	36	200	104	96	1	..	85	85	3	..	73	44
61	Sikandarpur	(243)	151.35	182	182	860	429	431	69	101	32	40	19	8	278	56
62	Tengari	(254)	163.90													
63	Ekhua	(255)	199.51	198	199	1,014	526	488	53	58	25	17	106	11	309	3
64	Kunaili	(256)	116.14	11	11	57	33	24	10	8	..	..	1	..	20	6
65	Doria	(257)	85.79	39	39	218	107	111	..	..	..	..	9	..	54	..
66	Mahmdia	(258)	208.81	67	119	788	419	369	29	24	..	..	97	39	240	47
67	Harkheli	(259)	100.36	52	52	350	176	174	95	102	..	..	19	4	100	1
68	Gerki	(261)	135.16	121	121	538	266	272	7	4	..	..	39	9	163	2
69	Basdaha	(277)	174.01	167	167	888	457	431	29	25	..	..	132	37	258	2
70	Darha	(278)	228.64	170	170	868	457	411	16	10	..	..	92	18	227	1
71	Dakaili	(279)	55.44	18	30	148	74	74	..	..	..	..	26	9	33	..
72	Ichalo	(280)	319.70	216	219	1,143	577	566	5	4	..	..	83	8	305	11
73	Harahi	(282)	57.06	126	126	583	293	290	41	35	..	..	73	12	159	..
74	Kadamgachhi	(283)	52.61	22	43	266	136	130	11	16	..	..	35	2	62	5
75	Lal Man	(284)	29.95													
76	Mathaur	(285)	592.86	281	358	1,901	960	941	174	166	19	26	158	27	486	80
77	Tamaut	(286)	180.08	148	149	705	368	337	80	74	2	1	75	14	243	24
78	Chand Bhathi	(287)	156.21	158	160	713	363	350	11	5	..	..	136	34	207	5
79	Biswaspur	(288)	359.36	56	56	623	327	296	18	12	29	31	82	12	178	27
80	Buari	(289)	358.14	275	323	1,630	822	808	89	92	..	..	223	46	452	8
81	Murajpur	(290)	72.03	27	34	195	93	102	..	..	..	..	15	3	52	..
82	Mirpur	(291)	36.42	9	13	88	49	39	..	..	..	..	4	..	19	..
83	Phulpur	(292)	116.55	67	88	409	211	198	15	10	..	..	30	5	116	7
84	Lasanpur	(293)	133.14	86	133	720	362	358	47	38	1	1	113	16	215	64
85	Chakua	(294)	136.38	90	135	899	451	448	80	94	..	..	101	8	269	74
86	Patringa	(295)	219.34	98	138	729	373	356	60	53	..	..	18	1	196	27
87	Sakraili	(296)	184.53	62	109	633	310	323	36	36	..	..	69	3	180	2
88	Siarkham	(297)	125.45	77	119	613	328	285	8	8	..	..	150	23	173	1
89	Maranga	(298)	81.75	125	189	902	473	429	23	27	..	..	78	2	257	..
90	Daspatar	(299)	116.14	75	175	714	361	353	49	54	..	..	33	5	196	41
91	Sonbhanga	(300)	82.96	41	49	159	74	85	23	25	..	..	13	7	41	11
92	Chanpi	(301)	255.35	184	228	1,070	547	523	59	60	..	..	141	20	314	4
93	Marchai	(302)	102.79	34	41	189	101	88	..	..	..	..	15	..	63	15
94	Kochua	(303)	85.39	51	62	347	185	162	..	..	..	..	40	9	108	9
95	Adhkaili	(304)	458.10	269	278	1,443	751	692	102	89	..	..	188	34	431	57
96	Pipra	(305)	113.31	81	119	620	312	308	31	30	..	..	48	1	184	..
97	Dhopi	(306)	67.18	22	37	189	118	71	35	21	..	..	19	1	84	6
98	Nikhrail	(307)	451.22	301	301	1,517	770	747	73	61	98	69	157	14	423	111
99	Amnakismat	(308)	65.96	78	81	453	243	210	41	34	..	..	63	33	123	14
100	Goger	(309)	33.39	50	50	250	127	123	13	13	..	..	17	5	62	..

ABSTRACT

SADAR

Workers																				Non-Workers		Sl. no.
I		II		III		IV		V (a)		V (b)		VI		VII		VIII		IX				
M	F	M	F	M	F	M	F	M	F	M	F	M	F	M	F	M	F	M	F	M	F	
17	18	19	20	21	22	23	24	25	26	27	28	29	30	31	32	33	34	35	36	37	38	1
AREAS																						
186	6	123	66	9	..	..	..	.	.	5	..	5	..	4	..	1	..	10	1	254	473	51
489	8	665	126	17	..	..	..	32	1	29	..	6	..	52	..	16	..	134	21	1,084	2,142	52
13	..	32	24	2	..	..	..	5	..	..	..	..	..	17	..	6	..	1	..	49	111	53
312	4	310	128	78	..	..	..	31	1	18	..	42	..	55	4	21	..	52	2	868	1,436	54
35	1	44	7	1	..	..	..	..	..	..	..	5	..	5	..	1	..	2	..	83	151	55
457	3	366	143	16	.	..	..	..	..	6	..	..	..	..	..	..	.	11	..	691	1,300	56
699	38	1,083	389	211	..	..	..	16	3	25	..	72	..	93	24	28	..	172	7	3,303	4,884	57
66	..	169	144	7	..	..	..	4	..	7	..	..	..	4	..	4	..	9	..	263	337	58
126	..	87	..	49	..	1	.	4	..	2	..	..	..	7	2	..	..	6	1	229	487	59
39	..	34	44	..	..	..	..	..	..	..	..	..	..	..	..	..	..	..	..	31	52	60
178	2	99	54	..	..	..	..	..	..	..	..	..	..	1	..	..	..	..	..	151	375	61
	Uninhabited																					62
146	..	150	2	..	..	..	..	2	1	2	..	2	..	1	..	..	..	6	..	217	485	63
3	..	17	6	..	..	..	..	..	..	..	..	..	..	..	..	..	..	..	..	13	18	64
52	..	..	..	..	..	..	..	..	..	..	..	..	..	..	..	..	..	2	..	53	111	65
86	6	55	29	49	..	..	..	1	..	2	..	..	..	19	2	2	..	26	10	179	322	66
31	..	51	1	13	..	..	..	..	..	..	..	..	..	2	..	..	..	3	..	76	173	67
98	..	58	..	..	..	..	..	1	..	..	..	..	..	1	2	..	..	5	..	103	270	68
165	..	76	1	2	..	..	..	3	..	..	..	..	..	2	..	..	..	10	1	199	429	69
164	1	57	..	2	..	..	..	..	..	..	..	..	..	..	..	..	..	4	..	230	410	70
17	..	16	..	..	..	..	..	..	..	..	..	..	..	..	..	..	..	..	..	41	74	71
238	3	45	8	16	..	..	..	..	..	..	..	..	..	3	..	..	..	3	..	272	555	72
82	..	49	..	2	..	..	..	12	..	..	..	1	..	3	..	..	..	10	..	134	290	73
41	..	17	5	1	..	..	..	..	..	1	..	..	..	..	..	..	..	2	..	74	125	74
	Uninhabited																					75
258	2	191	78	3	..	..	..	9	..	..	..	..	..	15	..	..	..	10	..	474	861	76
133	..	90	14	1	..	..	..	5	4	1	..	..	..	3	3	..	..	10	3	125	313	77
145	2	46	..	..	..	..	..	6	3	..	..	6	..	1	..	..	..	3	..	156	345	78
97	1	58	25	..	..	..	..	11	1	..	..	..	..	9	..	..	..	3	..	149	269	79
264	..	137	6	25	..	..	..	12	..	2	..	..	..	3	2	..	..	9	..	370	800	80
36	..	14	..	..	..	..	..	..	..	..	..	..	..	1	..	..	..	1	..	41	102	81
12	..	7	..	..	..	..	.	..	..	..	..	.	..	..	..	..	..	..	..	30	39	82
74	..	38	6	..	..	..	..	..	..	..	..	2	..	..	1	..	..	2	..	95	191	83
75	1	98	55	2	1	..	..	3	1	2	..	5	..	12	5	12	.	6	1	147	294	84
157	..	110	74	..	..	..	..	..	..	..	..	..	..	1	..	..	..	1	..	182	374	85
105	..	90	27	..	..	..	..	..	..	..	..	..	..	..	..	..	..	1	..	177	329	86
93	1	84	1	..	..	..	..	..	..	..	..	..	..	3	..	..	..	..	..	130	321	87
78	..	58	..	5	..	..	..	..	..	9	1	..	..	3	..	1	..	19	..	155	284	88
122	..	109	..	11	..	..	..	..	..	8	..	..	..	3	..	..	..	4	..	216	429	89
91	..	94	36	4	..	..	..	2	5	..	..	..	..	..	..	..	..	5	..	165	312	90
16	..	24	10	..	..	..	..	1	1	..	..	..	..	..	..	..	..	..	..	33	74	91
88	3	223	1	..	..	..	..	..	..	..	..	..	..	2	..	..	..	1	..	233	519	92
36	1	25	14	..	..	..	..	..	..	..	..	..	..	2	..	..	..	..	..	38	73	93
69	3	27	6	11	..	..	..	..	..	..	..	..	..	1	..	..	..	..	..	77	153	94
206	5	177	50	31	1	..	..	3	..	.	..	..	..	5	1	1	..	8	..	320	635	95
132	..	50	..	..	..	..	..	1	..	..	..	..	..	..	..	..	..	1	..	128	308	96
21	2	30	4	32	..	..	..	..	..	..	..	..	..	..	..	..	..	1	..	34	65	97
195	5	156	99	33	3	..	..	21	4	..	..	..	..	13	..	..	.	5	.	347	636	98
65	4	49	9	5	..	..	..	..	..	..	..	1	..	1	..	..	..	2	1	120	196	99
40	..	21	..	..	..	..	..	..	..	..	..	..	..	..	..	..	..	1	..	65	123	100

DEVELOPMENT BLOCK—PURNEA EAST

PRIMARY CENSUS

SUBDIVISION

Serial no.	Name of village with Thana no./ town/ward/ circle/urban enumerator's block	Area of villages in hectares & of town in km.²	No. of occupied residential houses	No. of house-holds	Total population (including Institutional and houseless population)			Scheduled castes		Scheduled tribes		Literate and educated persons		Total workers (I—IX)	
					P	M	F	M	F	M	F	M	F	M	F
1	2	3	4	5	6	7	8	9	10	11	12	13	14	15	16
															RURAL
	REVENUE THANA—PURNEA—*contd.*														
101	Paiwagor (310)	51.80	2	2	9	6	3	..	..	..	..	4	1	4	..
102	Bharkri Shahijana(311)	62.32	17	18	107	55	52	..	..	51	50	2	..	36	..
103	Bhakhri Sani (312)	42.49													
104	Bhakhri (313)	48.97	9	9	79	38	41	..	..	..	..	..	..	19	..
105	Mahalbari (314)	372.31	261	299	1,455	767	688	96	95	44	44	202	40	452	79
106	Kohila (315)	71.63	33	42	210	113	97	24	25	..	..	25	4	53	3
107	Khikhirmania (316)	71.63	59	79	370	176	194	18	20	..	..	23	4	102	12
108	Parabhay (317)	24.69	11	14	77	36	41	16	18	..	..	3	..	28	..
109	Ladua (318)	64.34	41	49	264	130	134	..	..	..	..	35	2	63	..
110	Dagarua (319)	483.19	435	577	2,782	1,462	1,320	93	144	..	..	228	16	824	57
111	Maria (320)	315.65	154	155	705	371	334	110	113	..	..	70	10	201	4
112	Dagarua (321)	569.79	356	373	1,758	887	871	204	209	..	..	166	33	488	133
113	Rampur (322)	91.46													
114	Chatra (323)	49.37	35	43	284	142	142	3	3	..	..	15	15	73	4
115	Chatra (324)	49.37	14	21	170	90	80	16	12	..	..	18	4	54	5
116	Soti (325)	58.68	62	86	501	249	252	5	8	..	..	36	..	136	5
117	Bahadurpur (326)	60.70													
118	Udharna (327)	131.12	80	95	527	279	248	..	..	..	..	17	2	152	..
119	Maheshpur (328)	33.59	1	2	13	5	8	..	..	..	..	..	..	3	..
120	Majhua (329)	352.88	166	183	933	494	439	275	255	..	..	35	3	289	179
121	Chakdah (330)	55.04													
122	Phulpur (331)	125.45	75	108	609	311	298	30	29	..	..	60	4	180	8
123	Phulpur (332)	68.80	45	52	286	155	131	..	..	..	..	29	1	66	3
124	Phulwari (333)	123.43	72	90	478	246	232	6	4	14	14	70	18	141	12
125	Dariapur (334)	345.60	185	253	1,263	630	633	134	142	35	38	110	12	380	66
126	Bhakhri (335)	74.87	62	77	410	212	198	62	76	..	..	27	2	123	4
127	Bisrupa (336)	143.66	85	86	406	214	192	59	59	30	24	22	3	144	51
128	Chakdeh (337)	180.08	75	105	596	283	313	..	..	..	..	103	23	193	..
119	Korhaili (338)	112.50	125	165	811	421	390	94	88	39	33	69	11	248	51
130	Rampur (339)	158.63	43	43	251	121	130	15	15	104	115	7	..	82	48
131	Kochali (340)	350.86	232	269	1,350	689	661	26	34	248	324	105	22	368	52
132	Bugulabari (341)	60.30	22	22	135	77	58	..	..	7	5	39	18	49	..
133	Maharajpur (342)	729.64	347	367	1,814	904	910	179	187	250	271	63	10	517	126
34	Gosinpur (343)	50.99	13	13	88	42	46	39	45	..	..	..	..	27	92
135	Neampur (344)	33.18	18	18	124	71	53	..	..	..	..	..	.	36	..
136	Pararia (345)	87.41	6	6	27	11	16	10	12	..	..	..	..	9	8
137	Pararia (346)	6.07													
138	Kachna (347)	158.23	124	148	843	418	425	61	60	..	..	56	1	221	27
139	Matiari (348)	12.95	15	15	58	28	30	12	12	..	..	..	..	21	2
140	Bishunpur (349)	43.30													
141	Mahendrapur (350)	526.08	304	377	1,792	933	859	286	306	5	5	313	41	506	79
142	Kishunpur (351)	297.84	254	278	1,286	658	628	152	149	22	27	59	4	382	127
143	Parmanandpur (352)	204.77	141	161	744	372	372	125	104	..	..	40	3	205	76
144	Jiagachhi (353)	145.68	68	70	555	288	267	43	33	..	..	22	1	142	..
145	Dadaur (354)	84.17	25	35	198	116	82	3	..	29	19	23	8	62	..
146	Tarabhag (355)	52.61	62	77	181	94	87	42	54	..	..	33	8	55	26
147	Bhatgawan (356)	458.50	221	280	1,488	784	704	215	184	23	24	219	73	436	35
148	Chhalia (357)	161.87	176	178	1,085	548	537	77	77	..	..	114	27	274	33
140	Bhogadehat (358)	158.63	22	22	116	56	60	13	16	..	..	9	8	34	16
150	Belwabhag (359)	23.47													

ABSTRACT

SADAR

Workers																				Sl. no.
I		II		III		IV		V				VI		VII		VIII		IX		X Non-Workers		
								(a)		(b)												
M	F	M	F	M	F	M	F	M	F	M	F	M	F	M	F	M	F	M	F	M	F	
17	18	19	20	21	22	23	24	25	26	27	28	29	30	31	32	33	34	35	36	37	38	1
AREAS																						
1	..	..	..	..	..	..	..	..	..	..	..	..	..	3	..	..	..	..	..	2	3	101
22	..	11	..	3	..	..	..	..	..	..	..	..	..	..	..	..	..	..	..	19	52	102
	Uninhabited																					103
16	..	2	..	..	..	..	..	..	..	..	..	..	..	1	..	..	..	..	..	19	41	104
165	2	178	70	41	1	..	..	19	2	4	2	..	..	29	1	2	..	14	1	315	609	105
25	..	26	3	1	..	..	..	..	..	..	..	..	..	..	..	..	..	1	..	60	94	106
50	2	44	10	5	..	..	..	2	..	..	..	..	..	..	..	..	..	1	..	74	182	107
12	..	12	..	4	..	..	..	..	..	..	..	..	..	..	..	..	..	..	..	8	41	108
30	..	29	..	1	..	..	..	1	..	..	..	..	..	2	..	..	..	..	..	67	134	109
377	4	329	47	14	..	..	..	29	..	6	..	3	..	49	5	3	..	14	1	638	1 263	110
107	2	88	2	4	..	..	..	..	..	..	..	1	..	1	..	..	..	..	..	170	330	111
274	3	185	128	6	..	..	..	2	..	..	..	10	..	1	..	1	..	9	2	399	738	112
	Uninhabited																					113
52	1	16	2	..	..	..	..	1	1	..	..	..	..	..	..	..	..	4	..	69	138	114
26	..	25	5	..	..	..	..	..	..	..	..	..	..	..	..	..	..	3	..	36	75	115
83	..	50	5	..	..	..	..	..	..	..	..	..	..	3	..	..	..	..	..	113	247	116
	Uninhabited																					117
129	..	23	..	..	..	..	..	..	..	..	..	..	..	..	..	..	..	..	..	127	248	118
3	..	..	..	..	..	..	..	..	..	..	..	..	..	..	..	..	..	..	..	2	8	119
40	5	239	173	..	..	..	..	1	..	1	..	..	..	6	1	..	..	2	..	205	260	120
	Uninhabited																					121
93	..	57	8	23	..	..	..	3	..	..	..	..	..	3	..	..	..	1	..	131	290	122
42	2	19	1	..	..	..	..	..	..	..	..	..	..	2	..	..	..	3	..	89	128	123
76	2	39	9	13	..	..	..	9	1	1	..	..	..	..	..	1	..	2	..	105	220	124
212	24	155	42	3	..	..	..	1	..	..	..	..	..	4	..	..	..	5	..	250	567	125
63	..	53	4	4	..	..	..	..	..	..	..	..	..	..	..	1	..	2	..	89	194	126
64	7	67	44	4	..	..	..	1	..	..	..	..	..	6	..	..	..	2	..	70	141	127
185	..	..	..	1	..	..	..	..	..	..	..	..	..	..	..	..	..	7	..	90	313	128
128	9	71	42	27	..	..	..	7	..	1	..	3	..	6	..	..	..	5	..	173	339	129
59	29	19	19	2	..	..	..	..	..	..	..	..	..	1	..	1	..	..	..	39	82	130
180	1	185	51	..	..	..	..	1	..	..	..	1	..	..	..	..	..	1	..	321	609	131
46	..	3	..	..	..	..	..	..	..	..	..	..	..	..	..	..	..	..	..	28	58	132
247	3	226	120	29	2	..	..	7	1	..	..	..	..	4	..	..	..	4	..	387	784	133
..	..	27	29	..	..	..	..	..	..	..	..	..	..	..	..	..	..	..	..	15	17	134
23	..	13	..	..	..	..	..	..	..	..	..	..	..	..	..	..	..	..	..	35	53	135
..	..	9	8	..	..	..	..	..	..	..	..	..	..	..	..	..	..	..	..	2	8	136
	Uninhabited																					137
133	2	68	25	8	..	..	..	3	..	..	..	1	..	3	..	..	..	5	..	197	398	138
1	..	20	2	..	..	..	..	..	..	..	..	..	..	..	..	..	..	..	..	7	28	139
	Uninhabited																					140
268	5	167	72	17	..	..	..	6	..	7	..	5	..	20	..	..	..	16	2	427	780	141
239	1	102	119	31	..	..	..	3	7	1	..	1	..	3	..	1	..	1	..	276	501	142
116	..	80	76	5	..	..	..	1	..	..	..	1	..	..	..	..	..	2	..	167	296	143
60	..	81	..	..	..	..	..	..	..	..	..	..	..	..	..	..	..	1	..	146	267	144
8	..	33	..	17	..	..	..	..	..	..	..	..	..	..	..	..	..	4	..	54	82	145
26	..	23	24	..	..	..	..	..	..	..	..	..	..	1	..	..	..	5	2	39	61	146
236	10	140	16	4	..	..	..	13	8	1	..	2	..	7	..	3	..	30	1	348	669	147
149	..	94	33	8	..	..	..	5	..	1	..	7	..	2	..	..	..	8	..	274	504	148
15	1	12	15	7	..	..	..	..	..	..	..	..	..	..	..	..	..	..	..	22	44	149
	Uninhabited																					150

DEVELOPMENT BLOCK—PURNEA EAST

PRIMARY CENSUS

SUBDIVISION

Serial no.	Name of villages with Thana no./ town/ward/ circle/urban enumerator's block		Area of villages in hectares & of town in kms.²	No. of occupied residential houses	No. of house-holds	Total population (including Institutional and houseless population)			Scheduled castes		Scheduled tribes		Literate and educated persons		Total workers (I—IX)	
						P	M	F	M	F	M	F	M	F	M	F
1	2		3	4	5	6	7	8	9	10	11	12	13	14	15	16
																RURAL
	REVENUE THANA—PURNEA—*contd.*															
151	Gaura	(360)	103.60	84	89	375	193	182	124	121	18	24	30	2	121	61
152	Bhogakariat	(361)	95.50	80	89	502	250	252	136	132	..	..	50	13	145	62
153	Bishunpur	(362)	80.94	30	30	183	103	80	1	..	..	..	49	9	60	3
154	Gaura	(363)	78.51	37	54	385	185	200	55	63	..	..	66	37	86	27
155	Bikrampur	(364)	42.49	34	61	299	158	141	158	141	..	..	3	1	85	69
156	Sandalpur	(365)	21.45	51	51	265	132	133	132	133	..	..	..	..	81	8
157	Himtiarpur	(366)	55.85	26	26	180	98	82	40	37	..	..	8	..	64	21
158	Rajwara	(367)	70.01	61	70	378	193	185	24	18	..	..	59	13	113	..
159	Tira	(368)	16.19	76	76	175	86	89	..	..	..	..	20	1	44	..
160	Anaili	(369)	174.82	83	84	485	255	230	25	20	116	89	24	7	142	70
161	Kadwadangi	(370)	10.12													
162	Majhwa	(371)	225.81	300	341	1,960	967	993	49	52	..	.	198	23	543	22
163	Maheshpur	(372)	70.41	40	40	187	101	86	..	..	..	..	17	..	64	6
164	Isruil	(373)	108.05													
165	Kalsarkismat	(374)	79.32	17	21	98	61	37	..	..	..	..	15	..	36	1
166	Biru	(375)	25.90	8	8	40	25	15	..	..	25	15	1	..	18	2
167	Sahawa	(376)	121.40	37	49	252	116	136	39	45	22	32	19	13	74	8
168	Barhampur	(377)	33.59	24	24	138	71	67	46	40	..	..	5	..	52	2
169	Pasulpur	(378)	19.02	6	6	23	13	10	13	10	..	..	..	..	12	1
170	Dumra	(379)	132.74	59	59	338	165	173	26	29	4	4	29	3	97	20
171	Sahawa	(380)	48.97	23	23	100	52	48	18	16	34	32	4	..	30	2
172	Kamalpur	(381)	307.15	153	153	798	380	418	135	142	39	37	51	13	246	26
173	Dansar	(382)	195.06	137	146	761	383	378	41	39	75	68	44	4	206	..
174	Gogar Istamrar	(383)	87.41	90	90	489	237	252	53	65	164	178	14	..	158	145
175	Pokharia	(384)	53.42	13	13	66	31	35	..	..	30	35	1	..	21	19
176	Bolwari Uchaipur	(385)	42.90	41	41	240	109	131	38	57	..	..	27	9	57	34
177	Jarharpur	(386)	64.34	23	23	147	86	61	2	..	..	..	37	15	48	2
178	Amina	(387)	36.02	64	64	415	219	196	..	..	..	..	50	1	114	13
179	Haripur	(388)	49.37	5	5	25	11	14	..	..	..	..	6	1	6	..
180	Shahkol	(389)	66.77	40	40	219	106	113	..	..	..	..	27	5	67	3
181	Teghra	(390)	40.06	20	20	98	52	46	26	25	3	5	15	9	32	20
182	Babhani	(391)	237.05	158	158	823	410	413	68	68	102	85	97	29	248	57
183	Manikpur	(392)	97.93	115	121	713	362	351	..	..	48	44	55	10	204	8
184	Lauria	(393)	58.27	25	25	139	59	80	..	..	59	80	4	..	38	9
185	Rupaili	(394)	148.92	71	77	377	181	196	5	4	148	143	23	2	119	15
186	Banaili	(395)	97.93	59	60	322	162	160	30	49	65	71	17	1	99	6
187	Jhauwa	(396)	24.28	18	18	94	43	51	..	..	..	..	14	4	27	..
188	Minapur	(397)	127.88	74	75	415	205	210	..	..	85	87	20	1	123	..
																URBAN
1	Purnea (M)		43.96	9,909	9,925	56,484	32,157	24,327	2,696	2,034	1,445	1,264	16,689	7,798	16,206	896
2	*Ward no. I*	..	*N.A.*	*385*	*385*	*2,223*	*1,253*	*970*	*137*	*46*	*150*	*150*	*554*	*178*	*627*	*13*
3	Block no. 57	..	N.A.	148	148	911	548	363	8	15	..	..	357	129	261	9
4	Block no. 58	..	N.A.	102	102	647	356	291	30	20	..	..	155	48	163	..
5	Block no. 59	..	N.A.	135	135	665	349	316	99	11	150	150	42	1	203	4
6	*Ward no. II*	..	*N.A.*	*212*	*212*	*1,268*	*690*	*578*	..	..	*1*	..	*381*	*246*	*350*	*17*

ABSTRACT

SADAR

WORKERS																							
I		II		III		IV		V				VI		VII		VIII		IX		X		Sl. no
								(a)		(b)										Non-Workers		
M	F	M	F	M	F	M	F	M	F	M	F	M	F	M	F	M	F	M	F	M	F	
17	18	19	20	21	22	23	24	25	26	27	28	29	30	31	32	33	34	35	36	37	38	1
AREAS																						
37	..	79	61	2	..	..	..	..	..	..	..	..	..	1	..	..	..	2	..	72	112	151
48	..	73	62	15	..	..	..	5	.	2	..	..	..	1	..	..	..	1	..	105	190	152
40	..	14	3	5	..	..	..	1	..	..	..	..	..	..	..	..	..	..	..	43	77	153
53	2	23	24	..	..	..	..	..	..	..	..	..	..	2	1	..	..	8	..	99	173	154
12	..	73	69	..	..	..	..	..	..	..	..	..	..	..	..	..	..	..	..	73	72	155
..	..	81	8	..	..	..	..	..	..	..	..	..	..	..	.	..	..	..	..	51	125	156
32	1	32	18	..	..	..	..	..	2	..	..	..	..	..	..	..	..	..	..	34	61	157
62	..	29	..	..	..	..	..	12	..	3	..	..	..	2	..	..	..	5	..	80	185	158
33	.	9	..	..	..	..	..	..	..	..	..	..	..	1	..	..	..	1	..	42	89	159
37	..	91	69	..	..	..	..	4	..	..	..	..	..	7	1	..	..	3	..	113	160	160
	Uninhabited																					161
272	4	229	17	6	..	..	..	9	..	1	..	2	..	14	1	..	..	10	..	424	971	162
..	..	62	6	..	..	..	..	1	..	..	..	..	..	..	..	..	..	1	..	37	80	163
	Uninhabited																					164
..	..	36	1	..	..	..	..	..	..	..	..	..	..	..	..	.	..	..	..	25	36	165
..	..	17	2	..	..	..	..	1	..	..	..	..	..	..	..	..	..	..	..	7	13	166
29	..	41	8	..	..	..	..	2	..	..	..	..	..	..	..	..	..	2	..	42	128	167
..	..	52	2	..	..	..	..	..	..	..	..	..	..	..	..	..	..	..	..	19	65	168
..	..	12	1	..	..	..	..	..	..	..	..	..	..	..	..	..	..	..	..	1	9	169
54	..	41	20	..	..	..	..	..	..	1	..	..	..	..	..	..	..	1	..	68	153	170
15	1	10	1	5	..	..	..	..	..	..	..	..	..	..	..	..	..	..	..	22	46	171
70	6	98	20	65	..	..	..	2	..	4	..	..	..	6	..	..	..	1	..	134	392	172
76	..	125	..	..	..	..	..	2	..	..	..	..	..	3	..	..	..	..	..	177	378	173
60	40	58	95	34	9	..	..	4	1	..	..	..	..	1	..	..	..	1	..	79	107	174
7	2	12	16	2	1	..	..	..	..	..	..	..	..	..	..	..	..	..	..	10	16	175
13	3	19	29	18	..	..	..	..	..	..	..	..	..	2	2	..	..	5	..	52	97	176
24	2	8	..	11	..	..	..	..	..	..	..	..	..	..	..	..	..	5	..	38	59	177
58	1	40	12	13	..	..	..	..	..	..	..	..	..	2	..	..	..	1	..	105	183	178
6	..	..	..	..	..	..	..	..	..	..	..	..	..	..	..	..	..	..	..	5	14	179
22	1	19	2	20	..	..	..	2	..	..	..	..	..	3	..	..	..	1	..	39	110	180
9	..	18	20	3	..	..	..	..	..	..	..	2	..	..	..	..	..	..	..	20	26	181
95	7	57	43	66	..	..	..	10	..	..	3	..	..	5	2	2	..	13	2	162	356	182
137	2	63	2	..	..	..	..	..	..	..	..	..	..	4	2	..	..	..	2	158	343	183
32	..	5	9	1	..	..	..	..	..	..	..	..	..	..	..	..	..	..	..	21	71	184
77	..	37	13	..	1	..	..	3	..	2	..	..	..	..	1	..	..	..	..	62	181	185
47	1	38	5	11	..	..	..	1	..	..	..	..	..	1	..	..	..	1	..	63	154	186
12	..	9	..	6	..	..	.	..	.	..	..	..	..	..	..	..	..	..	..	16	51	187
69	..	42	..	9	..	..	..	2	..	.	..	..	..	..	..	1	..	..	..	82	210	188
AREAS																						
2,394	21	2,657	478	247	1	1	..	502	12	1,079	4	388	1	3,286	32	1,280	6	4,372	341	15,951	23 481	1
41	..	*118*	*6*	*3*	..	..	..	*29*	..	*92*	..	*15*	..	*153*	..	*75*	..	*101*	*7*	*626*	*957*	*2*
10	..	9	4	2	..	.	.	26	..	34	..	11	..	84	..	27	..	58	5	287	354	3
12	..	4	..	..	..	..	..	3	..	39	..	1	..	49	..	21	..	34	..	193	291	4
19	..	105	2	1	..	..	..	..	..	19	..	3	..	20	..	27	..	9	2	146	312	5
16	..	*2*	..	*1*	..	..	..	*23*	..	*56*	..	*11*	..	*85*	*1*	*45*	..	*111*	*16*	*340*	*561*	*6*

DEVELOPMENT BLOCK—PURNEA EAST

PRIMARY CENSUS

SUBDIVISION

Serial no.	Name of village with Thana no./ town/ward/ circle/urban enumerator's block	Area of villages in hectares & of town in km.²	No. of occupied residential houses	No. of house-holds	Total population (including Institutional and houseless population)			Scheduled castes		Scheduled tribes		Literate and educated persons		Total workers (I—IX)	
					P	M	F	M	F	M	F	M	F	M	F
1	2	3	4	5	6	7	8	9	10	11	12	13	14	15	16
															URBAN
7	Block no. 55	.. N.A.	116	116	717	387	330	..	..	..	..	206	159	201	11
8	Block no. 56	.. N.A.	96	96	551	303	248	..	..	1	..	175	87	149	6
9	*Ward no. III*	.. *N.A.*	*447*	*448*	*2,296*	*1,360*	*936*	*161*	*211*	..	..	*813*	*315*	*671*	*26*
10	Block no. 33	.. N.A.	57	57	235	137	98	2	1	..	..	100	43	65	1
11	Block no. 34	.. N.A.	34	34	203	127	76	4	2	..	..	100	49	61	9
12	Block no. 35	.. N.A.	185	186	997	595	402	73	131	..	..	313	143	286	6
13	Block no. 36	.. N.A.	171	171	861	501	360	82	77	..	..	300	80	259	10
14	*Ward no. IV*	.. *N.A.*	*224*	*224*	*1,336*	*754*	*582*	*2*	..	*1*	..	*543*	*278*	*366*	*4*
15	Block no. 37	.. N.A.	120	120	646	359	287	2	..	1	..	232	112	172	1
16	Block no. 38	.. N.A.	104	104	690	395	295	..	..	..	..	311	166	194	3
17	*Ward no. V*	.. *N.A.*	*610*	*611*	*3,458*	*2,022*	*1,436*	*26*	*15*	*7*	*2*	*1,495*	*859*	*999*	*36*
18	Block no. 39	.. N.A.	165	166	954	553	401	..	..	3	..	401	257	241	8
19	Block no. 40	.. N.A.	105	105	570	353	217	2	..	..	..	262	137	181	5
20	Block no. 41	.. N.A.	24	24	110	61	49	..	..	..	..	48	30	34	..
21	Block no. 42	.. N.A.	141	141	867	520	347	7	3	..	..	384	204	277	5
22	Block no. 43	.. N.A.	175	175	957	535	422	17	12	4	2	400	231	266	18
23	*Ward no. VI*	.. *N.A.*	*661*	*663*	*3,786*	*2,107*	*1,679*	*57*	*42*	*1*	..	*1,210*	*537*	*963*	*34*
24	Block no. 49	.. N.A.	145	146	885	498	387	..	..	..	..	307	123	188	6
25	Block no. 50	.. N.A.	140	140	807	467	340	24	20	1	..	320	129	230	5
26	Block no. 51	.. N.A.	132	132	815	450	365	18	13	..	..	260	154	209	7
27	Block no. 52	.. N.A.	45	45	215	101	114	2	1	..	..	38	12	63	3
28	Block no. 53	.. N.A.	146	147	838	468	370	..	..	..	..	261	115	199	12
29	Block no. 54	.. N.A.	53	53	226	123	103	13	8	..	..	24	4	74	1
30	*Ward no. VII*	.. *N.A.*	*187*	*187*	*1,020*	*571*	*449*	*16*	*18*	*1*	..	*300*	*175*	*288*	*24*
31	Block no. 48	.. N.A.	187	187	1,020	571	449	16	18	1	..	300	175	288	24
32	*Ward no. VIII*	.. *N.A.*	*517*	*518*	*2,713*	*1,554*	*1,159*	*51*	*30*	..	*3*	*1,091*	*567*	*811*	*17*
33	Block no. 44	.. N.A.	101	102	558	318	240	6	2	..	..	232	144	171	3
34	Block no. 45	.. N.A.	121	121	569	319	250	..	..	..	3	199	98	154	2
35	Block no. 46	.. N.A.	208	208	1,028	590	438	44	28	..	..	375	153	328	5
36	Block no. 47	.. N.A.	87	87	558	327	231	1	..	..	..	285	172	158	7
37	*Ward no. IX*	.. *N.A.*	*139*	*139*	*964*	*546*	*418*	*6*	*4*	..	..	*381*	*234*	*253*	*8*
38	Block no. 19	.. N.A.	139	139	964	546	418	6	4	..	..	381	234	253	8
39	*Ward no. X*	.. *N.A.*	*123*	*123*	*943*	*524*	*419*	*21*	*13*	..	..	*400*	*238*	*242*	*7*
40	Block no. 20	.. N.A.	52	52	459	258	201	16	11	..	..	204	128	118	4
41	Block no. 21	.. N.A.	71	71	484	266	218	5	2	..	..	196	110	124	3
42	*Ward no. XI*	.. *N.A.*	*396*	*397*	*3,251*	*2,412*	*839*	*165*	*30*	*124*	*29*	*1,151*	*441*	*848*	*15*

ABSTRACT

SADAR

Workers																				Non-Workers		Sl. no.
I		II		III		IV		V (a)		V (b)		VI		VII		VIII		IX		X		
M	F	M	F	M	F	M	F	M	F	M	F	M	F	M	F	M	F	M	F	M	F	
17	18	19	20	21	22	23	24	25	26	27	28	29	30	31	32	33	34	35	36	37	38	1
AREAS																						
14	..	..	..	1	..	..	..	13	..	27	..	8	..	47	..	26	..	65	11	186	319	7
2	..	2	..	..	..	..	..	10	..	29	..	3	..	38	1	19	..	46	5	154	242	8
72	..	*65*	*1*	*5*	..	..	..	*22*	..	*46*	..	*11*	..	*167*	*5*	*44*	*1*	*239*	*19*	*689*	*910*	*9*
..	..	5	..	..	..	..	..	..	..	12	..	1	..	28	..	2	..	17	1	72	97	10
2	..	..	..	1	..	..	..	..	..	5	..	..	..	11	..	6	..	36	9	66	67	11
61	..	55	1	3	..	..	..	2	..	4	..	5	..	32	..	14	1	110	4	309	396	12
9	..	5	..	1	..	..	..	20	..	25	..	5	..	96	5	22	..	76	5	242	350	13
2	..	*8*	..	*3*	..	..	..	*7*	..	*38*	..	*13*	..	*144*	..	*23*	..	*128*	*4*	*388*	*578*	*14*
2	..	1	..	1	..	..	..	..	..	13	..	6	..	88	..	13	..	48	1	187	286	15
..	..	7	..	2	..	..	..	7	..	25	..	7	..	56	..	10	..	80	3	201	292	16
22	..	*14*	*1*	*9*	..	..	..	*74*	..	*72*	*2*	*41*	..	*300*	*1*	*57*	..	*410*	*32*	*1,023*	*1,400*	*17*
7	..	..	..	3	..	..	..	..	..	16	..	16	..	60	..	8	..	131	8	312	393	18
..	..	5	..	2	..	..	..	18	..	13	1	11	..	26	..	6	..	100	4	172	212	19
3	..	2	..	1	..	..	..	..	..	4	..	..	..	10	..	..	..	14	..	27	49	20
7	..	4	..	..	..	..	..	33	..	20	1	4	..	115	..	13	..	81	4	243	342	21
5	..	3	1	3	..	..	..	23	..	19	..	10	..	89	1	30	..	84	16	269	404	22
69	..	*137*	*12*	*2*	..	..	..	*47*	..	*114*	..	*25*	..	*275*	*3*	*71*	..	*223*	*19*	*1,144*	*1,645*	*23*
7	..	11	..	1	..	..	..	1	..	28	..	7	..	58	..	19	..	56	4	310	381	24
10	..	..	1	..	..	..	..	23	..	30	..	3	..	84	1	26	..	54	3	237	335	25
13	..	8	..	..	..	..	..	12	..	28	..	9	..	67	..	12	..	60	7	241	358	26
4	..	45	3	1	..	..	..	..	..	..	..	1	..	4	..	..	..	8	..	38	111	27
17	..	19	7	..	..	..	..	11	..	28	..	5	..	62	..	14	..	43	5	269	358	28
18	..	54	1	..	..	..	..	..	..	..	..	..	..	..	..	..	..	2	..	49	102	29
27	..	*82*	*17*	*2*	..	..	..	*5*	*1*	*15*	..	*6*	..	*51*	..	*15*	..	*85*	*6*	*283*	*425*	*30*
27	..	82	17	2	..	..	..	5	1	15	..	6	..	51	..	15	..	85	6	283	425	31
24	..	*32*	..	*18*	..	..	..	*10*	..	*74*	*1*	*32*	..	*210*	*1*	*129*	*1*	*282*	*14*	*743*	*1,142*	*32*
6	..	11	..	..	..	..	..	1	..	18	..	1	..	61	..	11	..	62	3	147	237	33
1	..	..	..	16	..	..	..	..	..	14	..	..	..	25	..	60	..	38	2	165	248	34
10	..	17	..	..	..	..	..	9	..	30	..	26	..	87	1	42	..	107	4	262	433	35
7	..	4	..	2	..	..	..	..	..	12	1	5	..	37	..	16	1	75	5	169	224	36
10	..	*1*	..	*1*	..	..	..	*20*	..	*26*	*1*	*3*	..	*83*	..	*45*	..	*64*	*7*	*293*	*410*	*37*
10	..	1	..	1	..	..	..	20	..	26	1	3	..	83	..	45	..	64	7	293	410	38
10	..	*2*	..	*2*	..	*1*	..	..	..	*36*	..	*2*	..	*112*	..	*11*	..	*66*	*7*	*282*	*412*	*39*
2	..	..	..	..	..	..	..	..	..	12	..	..	..	66	..	6	..	32	4	140	197	40
8	..	2	..	2	..	1	..	..	..	24	..	2	..	46	..	5	..	34	3	142	215	41
108	..	*55*	*1*	*11*	..	..	..	..	..	*12*	..	*15*	..	*95*	..	*44*	..	*508*	*14*	*1,564*	*824*	*42*

DEVELOPMENT BLOCK—PURNEA EAST

PRIMARY CENSUS

SUBDIVISION

Serial no.	Name of village with Thana no./ town/ward/ circle/urban enumerator's block	Area of villages in hectares & of town in km.²	No. of occupied residential houses	No. of households	Total population (including Institutional and houseless population)			Scheduled castes		Scheduled tribes		Literate and educated persons		Total workers (I—IX)	
					P	M	F	M	F	M	F	M	F	M	F
1	2	3	4	5	6	7	8	9	10	11	12	13	14	15	16
															URBAN
43	Block no. 14	.. N.A.	72	72	473	272	201	13	9	..	..	185	114	135	5
44	Block no. 15	.. N.A.	186	187	957	564	393	17	9	25	26	371	195	278	6
45	Block no. 16	.. N.A.	82	82	334	201	133	9	9	5	3	151	84	117	1
46	Block no. 17	.. N.A.	14	14	1,213	1,177	36	116	..	94	..	272	9	170	2
47	Block no. 18	.. N.A.	42	42	274	198	76	10	3	..	..	172	39	148	1
48	*Ward no. XII*	.. *N.A.*	*1,027*	*1,029*	*5,115*	*2,852*	*2,263*	*413*	*379*	*265*	*185*	*1,371*	*651*	*1,456*	*94*
49	Block no. 7	.. N.A.	83	83	411	234	177	79	68	4	1	127	62	127	26
50	Block no. 8	.. N.A.	156	156	716	381	335	6	2	52	8	291	232	175	9
51	Block no. 9	.. N.A.	96	96	465	250	215	145	127	2	2	96	36	135	12
52	Block no. 10	.. N.A.	116	116	615	349	266	28	19	2	1	186	97	138	2
53	Block no. 11	.. N.A.	210	211	1,113	566	547	43	78	179	162	81	32	328	4
54	Block no. 12	.. N.A.	236	237	1,207	652	555	93	78	26	11	258	105	353	38
55	Block no. 13	.. N.A.	130	130	588	420	168	19	7	..	..	332	87	200	3
56	*Ward no. XIII*	.. *N.A.*	*1,041*	*1,044*	*5,257*	*3,055*	*2,202*	*265*	*219*	*76*	*72*	*1,944*	*865*	*1,575*	*117*
57	Block no. 24	.. N.A.	164	164	953	560	393	71	65	9	12	328	122	257	10
58	Block no. 25	.. N.A.	112	113	509	328	181	10	3	4	4	263	117	198	6
59	Block no. 26	.. N.A.	157	157	631	377	254	25	14	3	2	321	159	221	14
60	Block no. 27	.. N.A.	98	98	468	264	204	56	50	53	52	114	30	125	14
61	Block no. 28	.. N.A.	193	193	957	532	425	2	3	..	..	322	169	235	3
62	Block no. 29	.. N.A.	51	51	130	84	46	33	34	..	..	58	10	46	3
63	Block no. 30	.. N.A.	218	220	1,205	654	551	38	36	..	..	350	166	294	2
64	Block no. 31	.. N.A.	47	47	281	133	148	18	14	4	2	65	92	76	65
65	Block no. 32	.. N.A.	1	1	123	123	..	12	..	3	..	123	..	123	..
66	*Ward no. XIV*	.. *N.A.*	*196*	*196*	*1,126*	*636*	*490*	*8*	*2*	..	..	*433*	*55*	*279*	*9*
67	Block no. 22	.. N.A.	167	167	988	558	430	8	2	..	..	380	223	244	8
68	Block no. 23	.. N.A.	29	29	138	78	60	..	..	..	..	53	32	35	1
69	*Ward no. XV*	.. *N.A.*	*585*	*586*	*3,401*	*1,822*	*1,579*	*220*	*185*	..	..	*982*	*483*	*807*	*65*
70	Block no. 1	.. N.A.	85	85	528	281	247	40	39	..	..	115	60	143	8
71	Block no. 2	.. N.A.	120	120	715	392	323	21	19	..	..	243	117	184	13
72	Block no. 3	.. N.A.	81	81	522	282	240	..	..	..	..	204	148	116	1
73	Block no. 4	.. N.A.	108	108	561	287	274	9	10	..	..	122	52	147	2
74	Block no. 5	.. N.A.	147	148	825	432	393	75	55	..	..	255	98	210	24
75	Block no. 6	.. N.A.	44	44	250	148	102	85	62	..	..	43	8	97	17
76	*Ward no. XVI*	.. *N.A.*	*160*	*160*	*791*	*401*	*390*	*38*	*42*	*72*	*80*	*176*	*80*	*234*	*49*
77	Block no. 79	.. N.A.	54	54	322	152	170	14	17	1	..	76	54	84	6
78	Block no. 80	.. N.A.	106	106	469	249	220	24	25	71	80	100	26	150	43
79	*Ward no. XVII*	.. *N.A.*	*846*	*848*	*4,523*	*2,506*	*2,017*	*353*	*160*	*158*	*163*	*1,276*	*692*	*1,272*	*116*
80	Block no. 60	.. N.A.	54	54	289	165	124	19	18	51	41	52	22	67	11
81	Block no. 61	.. N.A.	68	69	382	204	178	26	29	29	28	56	17	124	6
82	Block no. 62	.. N.A.	72	72	411	232	179	15	9	..	..	149	77	128	6
83	Block no. 63	.. N.A.	73	74	412	214	198	13	12	10	8	123	65	97	3
84	Block no. 64	.. N.A.	72	72	589	320	269	40	27	36	34	124	66	145	5

ABSTRACT

SADAR

Workers																				Non-Workers		Sl. no.
I		II		III		IV		V (a)		V (b)		VI		VII		VIII		IX		X		
M	F	M	F	M	F	M	F	M	F	M	F	M	F	M	F	M	F	M	F	M	F	
17	18	19	20	21	22	23	24	25	26	27	28	29	30	31	32	33	34	35	36	37	38	1
AREAS																						
10	..	1	..	5	..	..	..	..	..	3	..	..	..	37	..	8	..	71	5	137	196	43
15	..	6	1	4	..	..	..	..	..	4	..	14	..	49	..	3	..	183	5	286	387	44
1	..	6	..	2	..	..	..	..	..	4	..	1	..	9	..	33	..	61	1	84	132	45
82	..	42	..	..	..	..	..	..	..	1	..	..	..	..	..	..	..	45	2	1,007	34	46
..	..	..	..	..	..	..	..	..	..	..	..	..	..	..	..	..	..	148	1	50	75	47
369	*2*	*353*	*51*	*8*	..	..	..	*26*	..	*21*	..	*23*	..	*94*	*2*	*20*	..	*542*	*39*	*1,396*	*2,169*	*48*
4	..	1	..	..	..	..	..	..	..	1	..	1	..	16	1	1	..	103	25	107	151	49
12	..	..	..	3	..	..	..	1	..	..	..	2	..	22	1	6	..	129	8	206	326	50
17	..	71	11	..	..	..	..	2	..	1	..	2	..	7	..	3	..	32	1	115	203	51
14	..	45	..	..	..	..	..	..	..	3	..	6	..	17	..	2	..	51	2	211	264	52
182	1	135	3	2	..	..	..	..	..	..	..	1	..	2	..	..	..	6	..	238	543	53
138	..	89	37	..	..	..	..	23	..	14	..	10	..	15	..	5	..	59	1	299	517	54
2	1	12	..	3	..	..	..	..	..	2	..	1	..	15	..	3	..	162	2	220	165	55
136	*1*	*247*	*23*	*21*	..	..	..	*19*	..	*42*	..	*94*	*1*	*137*	*2*	*75*	..	*804*	*90*	*1,480*	*2,085*	*56*
26	1	60	7	..	..	..	..	2	..	4	..	16	..	12	..	4	..	133	2	303	383	57
7	..	1	..	7	..	..	..	..	..	4	..	8	..	31	1	21	..	119	5	130	175	58
..	..	1	..	2	..	..	..	1	..	4	..	42	..	1	..	..	..	170	14	156	240	59
23	..	20	14	4	..	..	..	..	..	5	..	6	..	18	..	28	..	21	..	139	190	60
6	..	35	..	..	..	..	..	16	..	21	..	13	..	34	..	16	..	94	3	297	422	61
11	..	2	1	..	..	..	..	..	..	1	..	5	1	4	..	1	..	22	1	38	43	62
41	..	116	1	8	..	..	..	..	..	3	..	3	..	35	1	5	..	83	..	360	549	63
22	..	12	..	..	..	..	..	..	..	..	..	1	..	2	..	..	..	39	65	57	83	64
..	..	..	..	..	..	..	..	..	..	..	..	..	..	..	..	..	..	123	..	..	..	65
23	..	*4*	..	*3*	..	..	..	..	*1*	*16*	..	*13*	..	*94*	*1*	*15*	..	*111*	*7*	*357*	*481*	*66*
16	..	3	..	3	..	..	..	..	..	15	..	8	..	86	1	14	..	99	7	314	422	67
7	..	1	..	..	..	..	..	..	1	1	..	5	..	8	..	1	..	12	..	43	59	68
161	*5*	*140*	*36*	*56*	*1*	..	..	*6*	*1*	*106*	..	*27*	..	*147*	*2*	*39*	..	*215*	*20*	*9-5*	*1,514*	*69*
37	3	36	..	12	..	..	..	2	1	16	..	..	..	10	..	6	..	24	4	138	239	70
36	..	4	..	8	..	..	..	1	..	9	..	5	..	33	2	14	..	74	11	208	310	71
12	..	15	..	6	..	..	..	..	..	..	..	2	..	14	..	5	..	62	1	166	239	72
18	1	6	..	5	..	..	..	..	..	21	..	10	..	70	..	8	..	9	1	140	272	73
44	..	36	20	25	1	..	..	3	..	29	..	7	..	19	..	6	..	41	3	222	369	74
14	1	43	16	..	..	..	..	..	..	31	..	3	..	1	..	..	..	5	..	51	85	75
34	*2*	*77*	*44*	..	..	..	..	*24*	..	*26*	..	*4*	..	*21*	..	*19*	..	*29*	*3*	*167*	*341*	*76*
12	..	18	3	..	..	..	..	2	..	17	..	2	..	12	..	9	..	12	3	68	164	77
22	2	59	41	..	..	..	..	22	..	9	..	2	..	9	..	10	..	17	..	99	177	78
129	*3*	*341*	*89*	*12*	..	..	..	*54*	..	*97*	..	*10*	..	*325*	*1*	*165*	*3*	*139*	*20*	*1,234*	*1,901*	*79*
11	..	21	11	1	..	..	..	3	..	..	..	..	..	10	..	8	..	13	..	98	113	80
25	..	63	2	3	..	..	..	15	..	2	..	1	..	6	..	..	..	9	4	80	172	81
11	1	..	..	2	..	..	..	..	..	28	..	4	..	17	1	14	1	52	3	104	173	82
20	..	17	2	..	..	..	..	3	..	8	..	..	..	40	..	4	..	5	1	117	195	83
33	1	46	2	1	..	..	..	..	..	19	..	..	..	35	..	5	..	6	2	175	264	84

DEVELOPMENT BLOCK—PURNEA EAST

PRIMARY CENSUS

SUBDIVISION

Serial no.	Name of village with Thana no./ town/ward/ circle/urban enumerator's block	Area of villages in hectares & of town in km.²	No. of occupied residential houses	No. of house-holds	Total population (including Institutional and houseless population)			Scheduled castes		Scheduled tribes		Literate and educated persons		Total workers (I—IX)	
					P	M	F	M	F	M	F	M	F	M	F
1	2	3	4	5	6	7	8	9	10	11	12	13	14	15	16
															URBAN
85	Block no. 65	.. N.A.	281	281	1,549	855	694	138	19	..	19	422	208	459	55
86	Block no. 66	.. N.A.	226	226	891	516	375	102	46	32	33	350	237	252	30
87	*Ward no. XVIII*	.. *N.A.*	*752*	*753*	*5,015*	*2,555*	*2,460*	*104*	*107*	*143*	*145*	*395*	*91*	*1,502*	*55*
88	Block no. 72	.. N.A.	52	52	276	128	148	28	29	..	..	30	16	70	..
89	Block no. 73	.. N.A.	149	149	870	429	441	59	63	97	99	83	29	264	41
90	Block no. 74	.. N.A.	90	90	675	355	320	11	6	..	..	39	..	195	..
91	Block no. 75	.. N.A.	202	202	1,483	765	718	4	5	..	..	119	20	426	10
92	Block no. 76	.. N.A.	201	202	1,323	688	635	2	4	45	46	69	11	436	..
93	Block no. 77	.. N.A.	36	36	252	121	131	..	..	1	..	36	7	66	3
94	Block no. 78	.. N.A.	22	22	136	69	67	..	..	..	..	19	14	45	1
95	*Ward no. XIX*	.. *N.A.*	*177*	*177*	*940*	*504*	*436*	*25*	*19*	..	..	*233*	*94*	*238*	*8*
96	Block no. 70	.. N.A.	141	141	771	406	365	16	14	..	..	181	79	172	7
97	Block no. 71	.. N.A.	36	36	169	98	71	9	5	..	..	52	15	66	1
98	*Ward no. XX*	.. *N.A.*	*218*	*218*	*1,297*	*697*	*600*	*269*	*248*	*248*	*232*	*163*	*23*	*391*	*44*
99	Block no. 67	.. N.A.	69	69	359	194	165	46	45	96	96	19	2	118	36
100	Block no. 68	.. N.A.	95	95	614	318	296	162	158	46	50	95	18	179	1
101	Block no. 69	.. N.A.	54	54	324	185	139	61	45	1	86	49	3	94	7
102	*Ward no. XXI*	.. *N.A.*	*1,006*	*1,007*	*5,761*	*3,336*	*2,425*	*349*	*264*	*198*	*203*	*1,397*	*496*	*1,944*	*138*
103	Block no. 81	.. N.A.	99	99	555	291	264	45	31	14	18	66	7	147	18
104	Block no. 82	.. N.A.	166	166	903	522	381	38	21	17	20	223	75	317	1
105	Block no. 83	.. N.A.	67	67	317	173	144	37	29	53	52	55	3	105	6
106	Block no. 84	.. N.A.	126	126	665	376	289	49	45	43	41	185	83	223	45
107	Block no. 85	.. N.A.	220	221	1,377	835	542	59	36	59	60	291	98	474	29
108	Block no. 86	.. N.A.	155	155	875	529	346	52	37	12	12	276	87	335	26
109	Block no. 87	.. N.A.	40	40	330	202	128	4	2	..	..	127	65	120	..
110	Block no. 88	.. N.A.	133	133	739	408	331	65	63	..	..	174	78	223	13

ABSTRACT

SADAR

Workers																				X		Sl. no.
I		II		III		IV		V (a)		V (b)		VI		VII		VIII		IX		Non-Workers		
M	F	M	F	M	F	M	F	M	F	M	F	M	F	M	F	M	F	M	F	M	F	
17	18	19	20	21	22	23	24	25	26	27	28	29	30	31	32	33	34	35	36	37	38	1
AREAS																						
16	..	81	55	5	..	..	..	32	..	39	..	5	..	215	..	36	..	30	..	396	639	85
13	1	113	17	..	..	..	..	1	..	1	..	..	..	2	..	98	2	24	10	264	345	86
818	*4*	*569*	*50*	*32*	..	..	..	*13*	..	*19*	..	..	..	*17*	*1*	*5*	..	*29*	..	*1,053*	*2,405*	*87*
17	..	25	..	..	..	..	..	6	..	8	..	..	..	3	..	5	..	6	..	58	148	88
80	1	165	40	15	..	..	..	3	..	1	..	..	..	..	..	..	..	..	..	165	400	89
135	..	55	..	..	..	..	..	4	..	..	..	..	..	..	..	..	..	1	..	160	320	90
263	3	123	6	16	..	..	..	..	..	8	..	..	..	3	1	..	..	13	..	339	708	91
269	..	162	..	..	..	..	..	..	..	..	..	..	..	..	..	..	..	5	..	252	635	92
45	..	20	3	..	..	..	..	..	..	..	..	..	..	..	..	..	..	1	..	55	128	93
9	..	19	1	1	..	..	..	..	..	2	..	..	..	11	..	..	..	3	..	24	66	94
37	*1*	*8*	..	*5*	..	..	..	*25*	..	*35*	..	*3*	..	*42*	*2*	*36*	..	*47*	*5*	*266*	*428*	*95*
25	1	5	..	4	..	..	..	24	..	27	..	3	..	32	2	27	..	25	4	234	358	96
12	..	3	..	1	..	..	..	1	..	8	..	..	..	10	..	9	..	22	1	32	70	97
119	..	*140*	*43*	*34*	..	..	..	*7*	..	*5*	..	*12*	..	*36*	..	*28*	*1*	*10*	..	*306*	*556*	*98*
59	..	46	35	4	..	..	..	..	..	..	..	2	..	3	..	2	1	2	..	76	129	99
55	..	54	1	27	..	..	..	7	..	2	..	9	..	11	..	10	..	4	..	139	295	100
5	..	40	7	3	..	..	..	..	..	3	..	1	..	22	..	16	..	4	..	91	132	101
167	*3*	*262*	*104*	*19*	..	..	..	*91*	*9*	*131*	..	*28*	..	*698*	*10*	*319*	..	*229*	*12*	*1,392*	*2,287*	*102*
27	..	33	18	..	..	..	..	1	..	11	..	10	..	18	..	35	..	12	..	144	246	103
60	..	7	..	4	..	..	..	6	..	20	..	3	..	87	1	91	..	39	..	205	380	104
14	..	25	6	4	..	..	..	..	..	5	..	4	..	24	..	21	..	8	..	68	138	105
1	..	88	44	3	..	..	..	5	..	17	..	..	..	70	1	6	..	33	..	153	244	106
34	1	45	22	6	..	..	..	38	4	36	..	7	..	137	1	99	..	72	1	361	513	107
17	2	24	11	1	..	..	..	26	5	17	..	2	..	187	5	34	..	27	3	194	320	108
3	..	..	..	1	..	..	..	..	..	5	..	..	..	86	..	7	..	18	..	82	128	109
11	..	40	3	..	..	..	..	15	..	20	..	2	..	89	2	26	..	20	8	185	318	110

DEVELOPMENT BLOCK—KRITYANAND NAGAR

PRIMARY CENSUS SUBDIVISION

Serial no.	Name of village with Thana no./ town/ward/ circle/urban enumerator's block	Area of village in hectares & of town in km.²	No. of occupied residential houses	No. of households	Total population (including Institutional and houseless population)			Scheduled castes		Scheduled tribes		Literate and educated persons		Total workers (I—IX)	
					P	M	F	M	F	M	F	M	F	M	F
1	2	3	4	5	6	7	8	9	10	11	12	13	14	15	16
															RURAL
	REVENUE THANA—PURNEA—*contd.*														
	Development Block—Krityanandnagar	42,741.15	13,486	14,927	121,388	63,220	58,168	12,969	11,193	3,444	3,220	15,246	4,265	36,581	7,906
1	Singhia (1)	*E,P* 1,716 65	300	312	1,980	1,062	918	546	430	302	300	88	31	630	191
2	Kohbara *urf* Ramnagar (2)	*E,t* 1,699 66	1,023	1,103	5,951	3,052	2,899	726	727	2	3	756	229	1,783	202
3	Jagni Jagarnathpur (3)	344 79	58	68	1,058	546	512	91	92	..	..	250	135	297	53
4	Jagni Milik (4)	20 23	28	28	143	75	68	11	11	..	..	8	1	51	25
5	Kataha (5)	414.39	144	166	1,398	697	701	196	205	1	..	228	59	370	126
6	Jagni Milik (6)	18 62	21	39	254	137	117	1	..	2	..	62	28	77	2
7	Ashraf Nagar (7)	162 28	27	34	195	101	94	..	..	..	..	47	7	52	1
8	Pothia Milik (8)	17 81	8	10	75	40	35	..	..	..	..	22	17	21	..
9	Pothia (9)	442 32	145	155	1,415	730	685	196	213	30	24	176	53	413	89
10	Mahammadpur (10)	378 38	174	238	1,751	902	849	104	86	..	..	143	28	559	100
11	Dhanhara Hat (11)	70.01	68	84	463	225	238	129	137	..	..	38	1	123	14
12	Saurahr Milik (12)	15 38													
13	Sauraha (13)	414 39	92	112	1,243	660	583	143	131	1	..	175	39	356	131
14	Gokhulpur (14)	789 13	198	198	2,550	1,308	1,242	77	68	..	..	429	100	702	46
15	Garnaha Milik (15)	17 00													
16	Gokhulpur Milik (16)	37 23													
17	Roske Koskagarh (17)	124 24	8	8	42	23	19	16	17	..	..	1	..	18	3
18	Alinagar (18)	142 85	84	91	497	261	236	46	34	..	..	80	18	120	2
19	Kheduchakla (19)	31 16													
20	Rampur (20)	520 01	52	55	1,016	527	489	6	10	..	..	177	78	290	59
21	Rampur Milik (21)	32 37	52	55	464	234	230	..	..	..	..	60	11	123	3
22	Kishunpur (22)	207 20	31	34	209	110	99	..	..	97	85	21	15	67	52
23	Siswa (23)	91.46	54	56	330	166	164	44	37	..	..	29	13	99	35
24	Bithauli Khemchand (24)	2,564 46	619	660	9,164	4,809	4,355	840	901	15	12	1,272	375	2,682	689
25	Bhokraha Milik (25)	13.76													
26	Bhokraha Milik (26)	20 23													
27	Rupdih Milik (27)	40 06													
28	Rupdih Milik (28)	45 32	3	3	29	25	4	3	3	1	1	21	..	3	2
29	Dube Chakla (29)	25.49													
30	Kajha (30)	2,121.33	165	203	6,216	3,323	2,893	943	668	75	60	1,034	251	1,838	463
31	Thakurbari (31)	29 95													
32	Songarha Kajha (32)	27 52													
33	Songarha Ganeshpur (33)	23 88													
34	Makranda (34)	27 11													
35	Akbarabad (35)	205.58	44	58	337	167	170	1	..	..	..	79	9	110	20
36	Ganeshpur (36)	2,124 57	694	708	5,288	2,732	2,556	545	398	235	206	581	147	1,673	466
37	Jotlakhai Milik (37)	33 18													
38	Jotlakhai (38)	1,154 55	413	448	3,141	1,686	1,455	515	448	182	158	319	99	971	199
39	Gosain Milik (39)	47 35	22	22	121	62	59	7	6	33	31	10	6	34	..
40	Pathak Chakla (40)	36.07	27	27	181	101	80	..	..	83	70	1	..	39	4
41	Jot Jadu Milik (41)	14 97													
42	Baigna (42)	801 67	172	185	1,983	999	984	107	116	36	43	330	83	638	241
43	Majra Milik (43)	34 80	65	68	318	169	149	39	41	55	44	37	12	93	52
44	Mira Milik (44)	37 64	10	10	55	24	31	..	..	21	27	2	..	16	..
45	Mirganj (45)	38.44	10	14	78	45	33	6	..	..	..	16	10	29	2
46	Makhnaha Par (46)	31.97	6	11	50	25	25	..	..	..	..	3	..	14	..
47	Sahara (47)	337.50	79	97	1,069	567	502	278	154	..	..	177	42	284	89
48	Sahara Milik (48)	19 83													
49	Lohjar (49)	179 27	72	73	377	202	175	..	..	..	..	15	1	97	2
50	Bakhri Kol (50)	106.03	86	105	699	344	355	7	7	..	..	106	13	265	58

ABSTRACT

SADAR

Workers																					
I		II		III		IV		V (a)		V (b)		VI		VII		VIII		IX		X Non-Workers		Sl. no.
M	F	M	F	M	F	M	F	M	F	M	F	M	F	M	F	M	F	M	F	M	F	
17	18	19	20	21	22	23	24	25	26	27	28	29	30	31	32	33	34	35	36	37	38	1
AREAS																						
18,154	**420**	**15,210**	**7,289**	**1,022**	**6**	..	..	**288**	**85**	**193**	**18**	**286**	..	**466**	**38**	**85**	..	**877**	**50**	**26,639**	**50,262**	
295	.	316	186	1	..	..	..	6	5	..	..	..	..	10	..	1	..	1	..	432	727	1
858	10	655	183	11	..	..	..	15	5	34	..	51	..	104	3	7	..	48	1	1,269	2,697	2
176	2	87	51	6	..	..	..	..	..	..	..	17	..	1	..	..	..	10	..	249	459	3
24	..	26	25	..	..	..	..	..	..	..	..	1	..	..	..	..	..	..	..	24	43	4
172	..	171	122	..	..	..	..	5	2	..	..	1	..	9	..	..	..	12	2	327	575	5
60	..	16	2	..	..	..	..	..	..	..	..	..	..	..	..	..	..	1	..	60	115	6
44	1	7	..	..	..	..	..	..	..	..	..	..	..	..	..	..	..	1	..	49	93	7
18	..	1	..	..	..	..	..	2	..	..	..	..	..	..	..	..	..	..	..	19	35	8
219	3	131	81	39	..	..	..	14	5	..	..	2	..	1	..	..	..	7	..	317	596	9
324	1	213	99	2	..	..	..	6	..	3	..	2	..	..	..	1	..	8	..	343	749	10
41	..	72	14	..	..	..	..	..	..	3	..	2	..	1	..	..	..	4	..	102	224	11
	Uninhabited																					12
192	2	138	115	1	..	..	..	10	14	1	..	5	..	2	..	..	..	7	..	304	452	13
410	7	226	37	20	..	..	..	6	..	1	..	5	..	4	1	2	..	28	1	606	1,196	14
	Uninhabited																					15
	Uninhabited																					16
4	..	14	3	..	..	..	..	..	..	..	..	..	..	..	..	..	..	..	..	5	16	17
67	1	35	..	2	..	..	..	8	..	..	..	..	..	4	1	..	..	4	..	141	234	18
	Uninhabited																					19
168	1	108	58	12	..	..	..	..	..	..	..	..	..	..	..	..	..	2	..	237	430	20
101	..	20	3	1	..	..	..	..	..	..	..	..	..	..	..	..	..	1	..	111	227	21
46	36	15	16	..	..	..	..	..	..	..	..	2	..	4	..	..	..	..	..	43	47	22
48	7	47	23	3	..	..	..	..	..	..	..	..	..	..	..	..	..	1	..	67	129	23
1,066	55	1,158	609	182	4	..	..	34	6	13	2	17	..	49	10	26	..	137	3	2,127	3,666	24
	Uninhabited																					25
	Uninhabited																					26
	Uninhabited																					27
..	..	3	2	..	..	..	..	..	..	..	..	..	..	..	..	..	..	..	..	22	2	28
	Uninhabited																					29
656	8	930	441	60	1	..	..	24	3	18	..	44	..	27	2	9	..	70	8	1,485	2,430	30
	Uninhabited																					31
	Uninhabited																					32
	Uninhabited																					33
	Uninhabited																					34
85	..	20	20	..	..	..	..	..	..	..	..	..	..	..	..	2	..	3	..	57	150	35
819	19	768	440	17	..	..	..	5	..	6	..	9	..	20	1	2	..	27	6	1,059	2,090	36
	Uninhabited																					37
425	7	490	189	27	..	..	..	6	2	1	..	8	..	..	..	..	..	14	1	715	1,256	38
18	..	16	..	..	..	..	..	..	..	..	..	..	..	..	..	..	..	..	..	28	59	39
17	..	16	4	..	..	..	..	6	.	..	..	12	..	..	..	..	..	..	..	62	76	40
	Uninhabited																					41
287	2	271	236	45	..	..	..	11	3	..	..	..	..	1	..	..	..	11	..	361	743	42
51	..	41	52	..	..	..	..	..	..	..	..	..	..	..	..	..	..	1	..	76	97	43
11	..	2	..	..	..	..	..	3	..	..	..	..	..	..	..	..	..	..	..	8	31	44
11	..	7	2	11	..	..	..	..	..	..	..	..	..	..	..	..	..	..	..	16	31	45
14	..	..	..	..	..	..	..	..	..	..	..	..	..	..	..	..	..	..	..	11	25	46
144	2	124	83	..	..	..	..	3	3	..	..	..	..	1	..	..	..	12	1	283	413	47
	Uninhabited																					48
60	..	35	2	..	..	..	..	2	..	..	..	..	..	..	..	..	..	..	..	105	173	49
136	..	120	55	..	..	..	..	..	..	9	3	..	..	..	..	..	..	..	..	79	297	50

DEVELOPMENT BLOCK—KRITYANAND NAGAR

PRIMARY CENSUS SUBDIVISION

Serial no.	Name of village with Thana no./ town/ward/ circle/urban enumerator's block	Area of villages in hectares & of town in km.²	No. of occupied residential houses	No. of house-holds	Total population (including institutional and houseless population)			Scheduled castes		Scheduled tribes		Literate and educated persons		Total workers (I—IX)	
					P	M	F	M	F	M	F	M	F	M	F
1	2	3	4	5	6	7	8	9	10	11	12	13	14	15	16
															RURAL
	REVENUE THANA—PURNEA—*contd.*														
51	Majra (51)	1,278.38	487	521	3,873	1,950	1,923	700	482	39	40	507	141	1,070	402
52	Bhawanipur (52)	218.93	200	202	903	479	424	90	76	..	..	139	32	251	78
53	Chapai (53)	517.99	159	171	1,307	696	611	124	102	..	..	180	29	414	83
54	Chapai Sham Milik (54)	7.69													
55	Gangaili (55)	621.99	201	208	1,752	909	843	331	334	..	..	264	45	545	95
56	Gangaili Khemchand Milik (56)	31.57	4	4	47	27	20	4	..	..	..	14	5	18	..
57	Gangaili Arazi (57 1)	29.95	12	14	53	28	25	..	..	..	..	5	..	23	12
58	Mahammadpur Deoki Milik (111)	65.15	30	40	199	105	94	32	25	63	57	23	3	67	16
59	Alinagar (112)	290.33	86	89	631	314	317	..	..	158	123	24	1	170	42
60	Satkodaria (113/1)	726.00	160	236	1,886	1,032	854	184	103	80	72	260	76	626	110
61	Arazi Satkodaria (113/2)	25.90													
62	Arazi Satkodaria (113/3)	Area included in Thana no. 113/1													
63	Arazi Satkodaria (113/4)	Area included in Thana no. 113/1													
64	Satkodaria Milik Chakardhari Lal (114)	20.23	3	4	20	6	14	1	..	..	..	1	..	5	..
65	Satkodaria Milik Pandubhag (115)	27.11	3	4	104	50	54	15	15	..	..	13	..	31	11
66	Satkodaria Milik Mirzabhag (116)	19.02	44	49	268	123	145	..	..	..	..	32	20	76	13
67	Satkodaria Milik Bai (117)	21.85													
68	Rahua Milik (118)	23.47													
69	Rahua (119)	656.39	399	414	1,995	1,040	955	230	219	..	..	228	46	635	247
70	Sosa (120)	696.45	193	232	1,703	856	847	60	54	..	..	237	76	497	20
71	Goasi (121)	1,503.39	659	697	4,591	2,346	2,245	552	496	112	115	652	208	1,366	338
72	Bahadurpur (122)	27 52													
73	Ramna Loha Singh (124)	98.74	28	28	149	75	74	20	22	5	7	32	14	49	1
74	Banbhag (125)	627.66	158	237	2,081	1,128	953	191	146	..	..	262	41	648	23
75	Parora (126,127,128)	1,103.97	184	194	3,677	1,892	1,785	301	239	206	164	341	100	1,109	309
76	Moglaha (129)	223.79	63	66	403	212	191	..	..	125	105	47	10	127	66
77	Parshadpur (130)	453 24	195	197	846	421	425	20	14	125	131	67	17	266	67
78	Debinagar (131)	952 21	266	269	1,580	796	784	48	47	211	204	89	8	471	59
79	Hansaili (132)	134.35	69	74	422	215	207	40	36	..	..	87	6	110	29
80	Balua (133)	660.84	96	163	2,428	1,292	1,136	521	257	..	..	340	47	788	231
81	Shahbaz (134)	261.02	82	143	647	360	287	138	107	..	..	94	24	212	88
82	Dangraha (135)	343.57	116	120	631	322	309	56	40	69	70	71	16	210	1
83	Begampur Khata (136)	565.74	79	80	1,000	519	481	90	87	16	19	90	25	307	78
84	Debinagar (137)	365 43	63	78	418	215	203	..	..	97	96	6	..	144	6
85	Jhuni Istamrar (138)	399.82	210	213	1,256	649	607	198	159	4	5	143	59	399	61
86	Bela (139)	321.32	101	102	1,297	679	618	122	102	4	4	203	477	389	28
87	Ladukhana (140)	143 66	22	25	145	70	75	35	47	..	..	4	..	41	26
88	Jhuni (141/1)	637 20	383	391	1,942	1,000	942	143	130	8	8	235	36	585	80
89	Karimnagar Jhuri Milik (141/2)	87.41													
90	Karim Nagar Jhuri Milik (141/3)	Area included in Thana no. 141/3	132	176	151	72	79	16	22	..	..	31	9	47	1
91	Garhia (142)	1,028.70	72	77	3,215	1,692	1,523	501	448	81	86	421	70	944	204
92	Kadgawan (146)	362 59	143	147	831	470	361	41	36	61	58	64	13	268	25
93	Khunti Hasaili (147)	220 96	188	191	1,311	682	629	193	196	..	..	130	42	377	107
94	Jogaili (148)	985 80	161	162	3,122	1,665	1,457	173	159	15	25	498	92	980	128
95	Mankol (149/1)	248.47	247	301	1,155	583	572	67	66	..	..	130	20	281	2

ABSTRACT

SADAR

Workers																						
I		II		III		IV		V (a)		V (b)		VI		VII		VIII		IX		X Non-Workers		Sl. no.
M	F	M	F	M	F	M	F	M	F	M	F	M	F	M	F	M	F	M	F	M	F	
17	18	19	20	21	22	23	24	25	26	27	28	29	30	31	32	33	34	35	36	37	38	1
AREAS																						
513	3	440	390	56	..	..	..	12	5	4	2	11	..	17	1	..	..	17	1	880	1,521	51
150	..	82	78	6	..	..	..	5	..	..	..	1	..	..	..	..	..	7	..	228	346	52
167	1	165	82	63	..	..	..	..	..	3	..	1	..	6	..	1	..	8	..	282	528	53
	Uninhabited																					54
198	1	271	91	43	..	..	..	..	..	9	2	3	..	8	..	..	..	13	1	364	748	55
9	..	..	..	8	..	..	..	..	..	..	..	..	..	..	..	..	..	1	..	9	20	56
4	..	14	12	5	..	..	..	..	..	..	..	..	..	..	..	..	..	..	..	5	13	57
32	..	34	16	..	..	..	..	..	..	..	..	..	..	..	..	..	..	1	..	38	78	58
82	9	77	32	4	..	..	..	2	1	..	..	..	..	3	..	..	..	2	..	144	275	59
362	..	240	103	2	..	..	..	7	6	1	..	4	..	1	..	..	..	9	1	406	744	60
	Uninhabited																					61
	Uninhabited																					62
	Uninhabited																					63
3	..	..	..	2	..	..	..	..	..	..	..	..	..	..	..	..	..	..	..	1	14	64
10	..	17	11	..	..	..	..	..	..	2	..	..	..	..	..	..	..	2	..	19	43	65
48	..	26	12	..	..	..	..	..	..	..	..	..	..	..	..	..	..	2	1	47	132	66
	Uninhabited																					67
	Uninhabited																					68
273	14	344	232	1	..	..	..	4	..	1	..	1	..	1	..	..	..	10	1	405	708	69
240	4	217	15	..	..	..	..	..	1	9	..	1	..	7	..	1	..	22	..	359	827	70
704	8	525	326	..	..	..	..	8	4	1	..	..	..	8	..	3	..	117	..	980	1,907	71
	Uninhabited																					72
29	1	20	..	..	..	..	..	..	..	..	..	..	..	..	..	..	..	..	..	26	73	73
224	..	381	23	1	..	..	..	4	..	18	..	1	..	4	..	1	..	14	..	480	930	74
405	2	546	283	69	..	..	..	8	7	3	3	8	..	39	10	11	..	20	4	783	1,476	75
92	51	33	15	..	..	..	..	..	..	..	..	1	..	..	..	..	..	1	..	85	125	76
154	..	112	67	..	..	..	..	..	..	..	..	..	..	..	..	..	..	..	..	155	358	77
341	4	115	55	8	..	..	..	1	..	..	..	2	..	1	..	..	..	3	..	325	725	78
58	..	27	29	10	..	..	..	5	..	..	..	..	..	3	..	..	..	7	..	105	178	79
298	..	436	227	18	1	..	..	5	..	..	..	17	..	3	..	..	..	11	3	504	905	80
41	..	126	87	36	..	..	..	4	..	..	..	..	..	2	..	..	..	3	1	148	199	81
110	1	98	..	..	..	..	..	..	..	1	..	..	..	..	..	..	..	1	..	112	308	82
146	2	157	76	..	..	..	..	1	..	..	..	..	..	..	..	..	..	3	..	212	403	83
106	..	37	6	..	..	..	..	..	..	..	..	..	..	..	..	..	..	1	..	71	197	84
186	1	201	58	..	..	..	..	2	1	4	..	..	..	3	..	..	..	3	1	250	546	85
235	3	138	22	..	..	..	..	3	1	..	..	1	..	6	..	1	..	5	2	290	590	86
10	..	27	26	..	..	..	..	..	..	..	..	2	..	2	..	..	..	..	..	29	49	87
400	5	175	75	1	..	..	..	4	..	1	..	1	..	..	..	..	..	3	..	415	862	88
	Uninhabited																					89
38	1	7	..	..	..	..	..	..	..	..	..	..	..	..	..	..	..	2	..	25	78	90
451	4	438	197	16	..	..	..	6	3	1	..	8	..	11	..	..	..	13	..	748	1,319	91
232	2	25	23	4	..	..	..	2	..	1	..	..	..	2	..	..	..	2	..	202	336	92
197	4	107	98	51	..	..	..	2	..	1	..	1	..	9	3	1	..	8	2	305	522	93
556	13	320	105	54	..	..	..	3	..	10	5	8	..	3	2	7	..	19	3	685	1,329	94
139	..	124	2	..	..	..	..	..	..	..	..	..	..	..	..	..	..	18	..	302	570	95

DEVELOPMENT BLOCK—KRITYANAND NAGAR

PRIMARY CENSUS

SUBDIVISION

Serial no.	Name of village with Thana no./ town/ward/ circle/urban enumerator's block	Area of villages in hectares & of town in km.²	No. of occupied residential houses	No. of house-holds	Total population (including Institutional and houseless population)			Scheduled castes		Scheduled tribes		Literate and educated persons		Total workers (I—IX)	
					P	M	F	M	F	M	F	M	F	M	F
1	2	3	4	5	6	7	8	9	10	11	12	13	14	15	16
															RURAL
	REVENUE THANA—PURNEA—*contd.*														
96	Barua (149/2)	21.85	16	16	78	44	34	2	3	..	..	6	..	27	..
97	Basgarha (150/1)	226 22	185	185	977	514	463	203	182	..	..	90	10	293	66
98	Bhag Parsag (150/2)	491 69	64	65	439	215	224	29	22	8	11	18	2	132	8
99	Khunti Dhanaili (151 1)	1,895 52	135	173	6,648	3,499	3,149	553	532	40	41	980	213	1,979	492
100	Khunti Dhanaili (151/2) Uria Bhag	4.86	19	19	114	54	60	..	..	..	..	11	..	36	20
101	Chauka (152)	756.75	352	382	2,009	1,060	949	235	223	27	20	149	18	616	82
102	Dhamaili (153)	223.38	66	66	349	172	177	..	..	149	146	46	5	102	26
103	Singhia Bhagta (154)	531.75	276	336	1,694	894	800	94	59	34	33	178	76	568	126
104	Makhnaha (155)	135.16	28	28	146	80	66	8	8	..	..	2	..	44	23
105	Khokha (156/1)	1,953.39	1,018	1,169	6,664	3,443	3,221	626	615	9	7	669	154	2,034	464
106	Khokha (156/2)	93.08	62	70	387	218	169	3	2	..	..	40	6	128	72
107	Uchepur (233)	104.41	36	42	233	114	119	1	..	..	..	20	3	66	3
108	Joka Jal Marai (234)	239.98	77	78	940	484	456	..	..	184	184	71	4	284	3
109	Rikabganj (235)	541.87	188	203	1,192	647	545	253	235	32	30	120	29	397	3
110	Baghmara (236)	422.49	133	146	827	432	395	102	106	194	172	68	23	248	
111	Mirzapur (237)	212 86	79	92	512	244	268	..	..	117	123	21	3	144	

ABSTRACT

SADAR

Workers																						Sl. no.
I		II		III		IV		V				VI		VII		VIII		IX		X Non-Workers		
								(a)		(b)												
M	F	M	F	M	F	M	F	M	F	M	F	M	F	M	F	M	F	M	F	M	F	
17	18	19	20	21	22	23	24	25	26	27	28	29	30	31	32	33	34	35	36	37	38	1
AREAS																						
19	..	8	..	..	..	..	..	..	..	..	..	..	..		..	..	..	..	..	17	34	96
119	1	130	65	26	..	..	..	..	..	4	..	..	..	8	..	..	..	6	..	221	397	97
89	..	43	8	..	..	..	..	..	..	..	..	..	..	..	..	..	..	..	..	83	216	98
1,034	49	769	437	38	..	..	..	3	1	16	1	8	..	39	..	4	..	68	4	1,520	2,657	99
20	..	16	20	..	..	..	..	..	..	..	..	..	..	..	..	..	..	..	..	18	40	100
442	18	167	64	..	..	..	..	3	..	..	..	1	..	1	..	..	..	2	..	444	867	101
89	3	9	23	..	..	..	..	..	..	1	..	..	..	2	..	..	..	1	..	70	151	102
305	27	223	97	2	..	..	..	5	2	1	..	8	..	15	..	1	..	8	..	326	674	103
17	1	27	22	..	..	..	..	..	..	..	..	..	..	..	..	..	..	..	..	36	43	104
1,145	19	767	436	58	..	..	..	14	4	12	..	..	..	17	3	3	..	18	2	1,409	2,757	105
32	..	93	72	..	..	..	..	2	..	..	..	..	..	..	..	..	..	1	..	90	97	106
34	3	28	..	..	..	..	..	2	..	..	..	..	..	1	..	..	..	1	..	48	116	107
151	..	131	2	..	..	..	..	..	..	..	..	..	..	1	1	..	..	1	..	200	453	108
157	..	218	3	..	..	..	..	..	..	..	..	16	..	1	..	..	..	5	..	250	542	109
107	..	122	1	..	..	..	..	5	1	..	..	3	..	4	..	1	..	6	..	184	393	110
84		58	7	..	..	..	..	..	..	..	..	..	..	..	..	..	..	2	..	100	260	111

DEVELOPMENT BLOCK—DHAMDAHA

PRIMARY CENSUS SUBDIVISION

Serial no.	Name of villages with Thana no./ town/ward/ circle/urban enumerator's block	Area of villages in hectares & of town in km.²	No. of occupied residential houses	No. of house-holds	Total population (including Institutional and houseless population)			Scheduled castes		Scheduled tribes		Literate and educated persons		Total workers (I—IX)	
					P	M	F	M	F	M	F	M	F	M	F
1	2	3	4	5	6	7	8	9	10	11	12	13	14	15	16
	REVENUE THANA—DHAMDAHA														**RURAL**
	Development Block—Dhamdaha	36,253.66	20,569	21,769	122,282	63,353	58,929	9,779	9,706	7,497	7,079	15,214	3,732	35,865	8,731
1	Aurahi (91/2)	8.50	27	27	163	90	73	..	..	62	46	25	2	57	16
2	Bhutia (94)	369.07	324	342	1,711	895	816	137	115	89	88	212	39	541	301
3	Mogalia Purandaha (95)	3,367.34	2,096	2,219	11,530	5,974	5,556	786	638	1,146	1,065	1,295	318	3,381	583
4	Mogaliapurandaha Milik (96)	30.76	23	23	125	63	62	..	..	..	..	45	36	22	..
5	Sarsi Istamrar (106)	859.95	403	522	2,630	1,400	1,230	158	149	..	..	412	162	686	17
6	Sarsi Istamrar Milik (107)	25.49	18	25	136	73	63	9	12	..	..	28	22	36	9
7	Sibauli (109)	212.05	194	195	995	475	520	320	370	..	..	54	30	267	254
8	Majhua Fatehganj (110)	64.25	61	64	402	200	202	..	..	..	..	53	11	105	37
9	Bela Champawati (111)	199.10	181	181	911	482	429	96	78	..	..	136	38	242	2
10	Bela Gobind (112)	84.58	98	98	579	305	274	71	81	..	..	83	15	177	73
11	Rampur Chakla (113)	75.27	78	78	384	191	193	4	4	..	..	37	8	118	3
12	Dharbia (114)	44.92	32	32	195	104	91	..	..	..	..	45	2	55	..
13	Parasbani (115)	1,155.77	405	530	3,306	1,670	1,636	183	177	..	..	403	112	984	114
14	Milki (116)	54.63	60	83	460	244	216	166	161	..	..	28	3	132	20
15	Champawati (117)	1,273.53	504	514	2,432	1,261	1,171	177	159	84	97	249	90	694	307
16	Champawati Milik (118)	32.37	8	8	44	24	20	12	14	..	..	..	..	14	4
17	Chikni (119)	1,285.26	399	399	1,930	1,002	928	165	182	106	93	249	76	641	151
18	Rajghatgarail (120)	1,534.95	696	768	5,745	3,055	2,690	390	363	166	252	588	74	1,819	543
19	Damaili (121)	1,057.83	424	433	2,278	1,197	1,081	262	278	355	335	293	64	760	119
20	Dumaria Chakla (122)	44.51	40	40	189	95	94	1	3	..	..	2	..	69	26
21	Dumaria Chakla (123)	524.06	249	291	1,537	781	756	238	240	27	28	111	3	493	217
22	Dakaiha (124)	147.71	169	189	834	432	402	61	63	..	..	111	24	211	89
23	Barkona (125)	1,097.09	294	304	1,847	943	904	255	273	..	..	140	14	571	126
24	Barkona Milik (126)	16.19													
25	Barkona Milik (127)	18.21													
26	Barkona Milik (128)	59.08													
27	Utna (129)	118.17	98	98	426	229	197	95	84	..	..	16	..	130	12
28	Mir Milka (130)	36.83													
29	Rangpur (131)	1,925.06	1,000	1,007	5,756	2,895	2,861	611	638	194	189	951	162	1,598	231
30	Milki (132)	66.37	57	60	292	141	151	22	18	..	..	51	26	81	27
31	Kajra (133)	732.88	333	353	1,506	766	740	109	121	168	169	80	7	433	49
32	Mir Milik (134)	37.23	34	34	194	95	99	86	91	..	..	8	1	63	37
33	Ekauna (135)	12.14	1	1	5	5	..	..	..	..	..	2	..	5	..
34	Rupaspur Khagha (136)	1,042.46	459	479	2,323	1,242	1,081	206	187	195	163	266	107	683	168
35	Tarki Khaga (137)	248.88	1	1	2	1	1	..	..	..	..	1	..	1	..
36	Dhamdaha (138)	4,003.90	3,016	3,221	16,853	8,743	8,110	1,252	940	1,141	985	2,480	752	4,964	1,627
37	Kukraun Milik (139)	25.49	6	6	43	20	23	1	3	..	..	2	1	9	8
38	Garail Milik (140)	30.35													
39	Kukraun (141)	628.47	1,281	1,292	7,638	3,973	3,665	385	370	..	..	1,105	223	2,264	365
40	Damgari (142)	286.92	455	457	2,796	1,444	1,352	177	181	19	20	448	125	816	188
41	Halapur (143)	525.68	72	89	457	225	232	112	118	..	..	25	..	130	..
42	Khama (156)	566.55	228	230	1,475	771	704	216	203	110	105	125	24	445	138
43	Thari (157/1)	239.17	384	385	2,045	1,078	967	127	120	..	..	290	51	621	77
44	Hanumani Chakla (158)	15.38	25	25	162	82	80	..	..	..	..	38	14	38	2
45	Chandrahi (159)	400.23	201	201	1,063	551	512	104	96	..	..	153	42	289	25
46	Kuari (160)	404.28	329	334	1,875	952	923	344	332	..	..	204	44	552	229
47	Nirpur (170)	1,291.74	811	864	4,762	2,451	2,311	352	579	329	225	378	100	1,433	459
48	Sukhesma (171)	948.57	394	452	2,491	1,332	1,159	144	165	240	248	361	94	771	63
49	Sukhesma Milik (172)	25.09	20	20	111	50	61	..	..	47	58	7	1	39	..
50	Nirpur Milik (173)	20.23													

ABSTRACT

SADAR

Workers																				Sl. no.
I		II		III		IV		V				VI		VII		VIII		IX		X
								(a)		(b)										Non-Workers
M	F	M	F	M	F	M	F	M	F	M	F	M	F	M	F	M	F	M	F	M	F	
17	18	19	20	21	22	23	24	25	26	27	28	29	30	31	32	33	34	35	36	37	38	1
AREAS																						
16,627	402	15,603	8,189	1,093	14	..	..	506	72	150	3	168	..	692	18	60	..	966	33	27,488	50,198	
23	..	33	16	..	..	..	..	..	..	..	..	..	..	..	..	..	..	1	..	33	57	1
160	1	356	299	6	..	..	..	7	..	..	..	3	..	6	1	..	..	3	..	354	515	2
1,640	45	1,400	528	159	5	..	..	51	3	5	..	14	..	47	1	..	..	65	1	2,593	4,973	3
15	..	..	..	..	..	..	..	..	..	..	..	1	..	..	..	..	..	6	..	41	62	4
346	..	263	15	18	..	..	..	3	..	4	..	8	..	7	..	5	..	32	2	714	1,213	5
23	..	9	9	3	..	..	..	..	..	..	..	..	..	..	..	..	..	1	..	37	54	6
45	..	195	254	18	..	..	..	2	..	..	..	1	..	4	..	..	..	2	..	208	266	7
63	..	38	37	..	..	..	..	..	..	..	..	..	..	..	..	..	..	4	..	95	165	8
173	..	57	2	8	..	..	..	..	..	..	..	1	..	..	..	1	..	2	..	240	427	9
72	..	71	72	12	..	..	..	15	1	1	..	..	..	4	..	..	..	2	..	128	201	10
53	..	45	3	13	..	..	..	..	..	..	..	5	..	..	..	..	..	2	..	73	190	11
39	..	3	..	10	..	..	..	..	..	..	..	..	..	2	..	..	..	1	..	49	91	12
414	..	493	112	15	..	..	..	20	2	4	..	1	..	9	..	3	..	25	..	686	1,522	13
51	..	80	20	..	..	..	..	..	..	..	..	..	..	1	..	..	..	..	..	112	196	14
247	..	315	304	48	1	..	..	20	2	2	..	3	..	28	..	10	..	21	..	567	864	15
7	..	7	4	..	..	..	..	..	..	..	..	..	..	..	..	..	..	..	..	10	16	16
245	7	366	140	21	..	..	..	3	3	..	..	..	..	..	..	..	..	6	1	361	777	17
913	57	765	473	51	..	..	..	26	9	5	1	3	..	24	1	3	..	29	2	1,236	2,147	18
315	4	366	114	50	1	..	..	1	..	..	..	7	..	7	..	1	..	13	..	437	962	19
34	..	34	26	1	..	..	..	..	..	..	..	..	..	..	..	..	..	..	..	26	68	20
226	7	266	210	..	..	..	..	..	..	..	..	..	..	..	..	..	..	1	..	288	539	21
111	1	92	79	..	..	..	..	5	..	..	..	..	..	2	..	..	..	1	..	221	322	22
241	..	303	125	8	..	..	..	5	1	2	..	..	..	10	..	..	..	2	..	372	778	23
	Uninhabited																					24
	Uninhabited																					25
	Uninhabited																					26
12		99	12	1	..	..	..	8	..	3	..	..	..	4	..	..	..	3	..	99	185	27
	Uninhabited																					28
584	5	825	224	45	..	..	..	26	2	14	..	15	..	45	..	5	..	39	..	1,297	2,630	29
35	..	14	24	21	..	..	..	2	2	..	..	..	..	3	..	..	..	6	1	60	124	30
273	1	156	48	..	..	..	..	2	..	..	..	..	..	..	..	..	..	2	..	333	691	31
1	..	60	37	2	..	..	..	..	..	..	..	..	..	..	..	..	..	..	..	32	62	32
..	..	..	..	3	..	..	..	..	..	..	..	..	..	1	..	..	..	1	..	..	..	33
269	..	346	168	23	..	..	..	5	..	..	..	15	..	9	..	2	..	14	..	559	913	34
1	..	..	..	..	..	..	..	..	..	..	..	..	..	..	..	..	..	..	..	..	1	35
2,101	89	2,146	1,521	160	2	..	..	84	8	18	1	29	..	175	4	11	..	240	2	3,779	6,483	36
4	..	5	8	..	..	..	..	..	..	..	..	..	..	..	..	..	..	..	..	11	15	37
	Uninhabited																					38
1,099	3	790	348	71	1	..	..	74	9	35	..	14	..	89	1	1	..	91	3	1,709	3,300	39
407	10	234	168	44	..	..	..	2	5	35	1	1	..	48	1	3	..	42	3	628	1,164	40
31	..	97	..	1	..	..	..	..	..	..	..	..	..	..	..	1	..	..	..	95	232	41
231	47	190	90	9	..	..	..	3	..	..	..	1	..	8	..	..	..	3	1	326	566	42
262	..	289	75	27	..	..	..	17	2	2	..	..	..	9	..	1	..	14	..	457	890	43
24	1	12	1	..	..	..	..	..	..	..	..	..	..	..	..	..	..	2	..	44	78	44
150	..	87	25	3	..	..	..	1	..	..	..	16	..	6	..	2	..	24	..	262	487	45
243	1	277	226	13	..	..	..	10	..	1	..	..	..	3	..	1	..	4	2	400	694	46
795	44	542	412	26	..	..	..	1	..	3	..	3	..	24	1	..	..	39	2	1,018	1,852	47
452	..	187	63	66	..	..	..	13	..	1	..	6	..	20	..	2	..	24	..	561	1,096	48
35	..	4	..	..	..	..	..	..	..	..	..	..	..	..	..	..	..	..	..	11	61	49
	Uninhabited																					50

DEVELOPMENT BLOCK—DHAMDAHA

PRIMARY CENSUS SUBDIVISION

Serial no.	Name of village with Thana no./ town/ward/ circle/urban enumerator's block	Area of villages in hectares & of town in km.²	No. of occupied residential houses	No. of house-holds	Total population (including Institutional and houseless population)			Scheduled castes		Scheduled tribes		Literate and educated persons		Total workers (I—IX)	
					P	M	F	M	F	M	F	M	F	M	F
1	2	3	4	5	6	7	8	9	10	11	12	13	14	15	16
															RURAL
	REVENUE THANA—DHAMDAHA—*contd.*														
51	Bhawanichak (175)	64.34	52	52	269	146	123	..	..	132	106	32	..	74	22
52	Bhishunpur Patti (176)	933 19	352	422	2,719	1,442	1,277	290	259	274	251	350	130	686	109
53	Singharapatti (177)	112 91	85	94	551	280	271	73	78	34	46	66	8	142	60
54	Kishunpur Ba ua Milik (178)	30.35													
55	Kishunpur Balua (179)	615.92	274	315	1,857	950	907	65	68	209	211	205	7	558	67
56	Kishunpur (180)	16 59													
57	Kishunpur Milik (181)	21 04													
58	Bishunpur Milik (182)	15 78													
59	Bishunpur (182)	17 40													
60	Bishunpur (184)	20.64	24	24	127	55	72	..	..	55	72	1	..	34	10
61	Madhonagar (185/1)	48.16													
62	Bhamana Milik (186)	19 83													
63	Tarauni Milik (187)	16 59													
64	Tarani (188 1)	562 10	404	425	2,626	1,357	1,269	32	29	334	397	334	56	769	119
65	Bansipurandaha (189)	908.10	212	215	2,619	1,337	1,282	384	408	55	42	318	92	772	369
66	Bansipurandaha Milik (190)	75.27													
67	Satani (191)	357.33	193	197	1,110	583	527	109	95	260	269	91	8	345	9
68	Bardela (192)	566 96	482	495	2,370	1,251	1,119	37	194	274	159	299	53	676	33
69	Phulkahi (193)	148.11	45	45	249	127	122	66	83	46	33	26	1	101	43
70	Kakraun (194)	946.55	663	670	4,473	2,328	2,145	299	281	839	820	712	146	1,274	356
71	Hemai Patti *urf* Kakraun (195)	59.89	14	14	85	34	51	..	..	34	51	4	..	19	11
72	Hemia patti (196 1)	17.81													
73	Gandharap (197)	204.36													
74	Harpur (198)	318.48	153	153	864	474	390	49	36	1	..	93	8	251	55
75	Gogol (221)	122.62													
76	Baradghatta (222/1)	71.22	1	1	3	3	..	..	..	..	..	1	..	3	..
77	Mahammadnagar (223)	23.07	18	18	131	87	44	19	17	7	7	23	9	62	14
78	Pirnkar (224)	263.04	289	289	1,673	853	820	61	50	166	153	102	11	473	221
79	Hahari (232)	558.86	358	358	2,329	1,200	1,129	134	120	52	40	307	51	634	216
80	Karla (233)	826.36	490	490	2,653	1,353	1,300	150	183	55	63	325	151	694	235
81	Malla (234)	1,015.75	472	493	2,936	1,491	1,445	177	199	192	193	335	84	858	75

ABSTRACT

SADAR

Workers																		Non-Workers		Sl. no.
I		II		III		IV		V (a)		V (b)		VI		VII		VIII		IX		X		
M	F	M	F	M	F	M	F	M	F	M	F	M	F	M	F	M	F	M	F	M	F	
17	18	19	20	21	22	23	24	25	26	27	28	29	30	31	32	33	34	35	36	37	38	1
AREAS																						
20	..	48	22	6	..	..	..	..	..	..	..	..	..	..	..	..	..	..	..	72	101	51
291	5	371	104	7	..	..	..	..	..	..	..	3	..	1	..	..	..	13	..	756	1,168	52
51	..	81	60	1	..	..	..	..	..	..	..	..	..	4	..	..	..	5	..	138	211	53
	Uninhabited																					54
381	..	136	67	12	..	..	..	2	..	3	..	3	..	7	..	1	..	13	..	392	840	55
	Uninhabited																					56
	Uninhabited																					57
	Uninhabited																					58
	Uninhabited																					59
..	..	34	10	..	..	..	..	..	..	..	..	..	..	..	..	..	..	..	..	21	62	60
	Uninhabited																					61
	Uninhabited																					62
	Uninhabited																					63
383	6	361	113	1	..	..	..	1	..	8	..	..	..	5	..	..	..	10	..	588	1,150	64
281	2	394	356	20	..	..	..	17	9	..	..	6	..	30	2	..	..	24	..	565	913	65
	Uninhabited																					66
..	..	315	5	18	4	..	..	5	..	1	..	..	..	4	..	1	..	1	..	238	518	67
441	..	225	29	4	..	..	..	1	2	..	..	..	..	..	..	1	..	4	2	575	1,086	68
16	..	80	43	3	..	..	..	..	..	..	..	..	..	..	..	..	..	2	..	26	79	69
736	34	460	315	11	..	..	..	22	6	..	..	1	..	6	1	..	..	38	..	1,054	1,789	70
16	2	3	9	..	..	..	..	..	..	..	..	..	..	..	..	..	..	..	..	15	40	71
	Uninhabited																					72
	Uninhabited																					73
108	1	102	53	7	..	..	..	12	..	1	..	2	..	8	..	2	..	9	1	223	335	74
	Uninhabited																					75
1	..	..	..	2	..	..	..	..	..	..	..	..	..	..	..	..	..	..	..	..	..	76
12	3	21	11	6	..	..	..	..	..	..	..	..	..	..	..	..	..	23	..	25	30	77
229	10	224	211	1	..	..	..	4	..	1	..	2	..	6	..	..	..	6	..	380	599	78
374	12	219	197	3	..	..	..	2	..	..	..	3	..	12	..	2	..	19	7	566	913	79
339	3	282	219	21	..	..	..	22	5	..	..	..	..	5	5	1	..	24	3	659	1,065	80
483	1	330	73	14	..	..	..	12	1	1	..	1	..	9	..	..	..	8	..	633	1,370	81

DEVELOPMENT BLOCK—BHAWANIPUR

PRIMARY CENSUS SUBDIVISION

RURAL

Serial no.	Name of village with Thana no./ town/ward/ circle/urban enumerator's block	Area of villages in hectares & of town in km.²	No. of occupied residential houses	No. of house-holds	Total population (including institutional and houseless population)			Scheduled castes		Scheduled tribes		Literate and educated persons		Total workers (I—IX)	
					P	M	F	M	F	M	F	M	F	M	F
	2	3	4	5	6	7	8	9	10	11	12	13	14	15	16
	REVENUE THANA—DHAMDAHA—*contd.*														
	Development Block—Bhawanipur	**16,064.35**	**9,924**	**11,810**	**61,916**	**32,319**	**29,597**	**3,826**	**3,832**	**738**	**792**	**7,810**	**1,788**	**18,183**	**4,805**
1	Lankahi (77/2)	15.78													
2	Bhawanipur (85/2)	2,070.34	1,638	2,089	11,798	6,251	5,547	661	684	113	108	1,650	444	3,344	633
3	Lathi Rajdham (194/2)	132.74	26	26	143	73	70	11	12	..	..	12	1	39	2
4	Singhia Sunder (199)	195.06	210	230	1,239	646	593	5	5	12	8	109	16	365	193
5	Manauth Dina Ramdas(200)	18.62													
6	Manauth Dina Ramdas(201)	28.73	23	27	142	73	69	..	..	..	..	9	..	46	..
7	Bhuskundi Chakla (202)	65.56	16	23	122	59	63	..	..	..	..	5	1	34	22
8	Birsail Badh (203)	20.23													
9	Bhurkunda Tola(204)	29.95													
10	Bhawanipur Milik(205)	17.40	7	8	35	19	16	..	..	..	..	..	..	15	4
11	Bhawanipur Istamrar(206)	15.78													
12	Chethiapur Badh(207)	42.90													
13	Kusaha Milik (208)	45.73	127	150	757	393	364	86	76	..	..	76	5	233	146
14	Jabe (209)	311.20	282	341	2,031	1,067	964	155	154	..	..	214	56	596	131
15	Kodaipatti (210/1)	28.33													
16	Khagurail (210/2)	111.69	3	3	13	8	5	..	..	..	..	..	..	3	2
17	Akbarpur (210/3)	388.96	377	485	2,459	1,267	1,192	343	374	..	..	422	148	692	75
18	Singhia Sundar Milik(211)	28.33	26	31	201	101	100	..	..	..	..	16	3	54	20
19	Dumrai Drap(212/1)	580.72	61	74	452	232	220	4	2	..	..	52	..	147	37
20	Raghunathpur (213)	89.84	227	231	1,292	662	630	56	70	..	..	186	36	359	180
21	Durgapur (214)	99.15	157	163	917	485	432	14	18	..	..	123	4	280	170
22	Telkunda (315/1)	36.83													
23	Sahgaura (215/2)	146.99	94	139	777	410	367	24	22	..	..	79	4	232	171
24	Sahgawa Chakla(215/3)	51.80													
25	Dumrail Milik (216/1)	16.19	10	12	88	39	49	..	..	..	..	6	..	28	1
26	Dumrail Milik (216/2)	19.83	1	1	1	1	..	..	..	..	..	..	..	1	..
27	Birnian Milik (217/1)	10.93													
28	Sekhpura (217/2)	618.76	292	327	1,873	979	894	45	38	11	11	126	24	571	41
29	Birnia (217/3)	88.22	163	165	774	403	371	1	4	32	38	62	8	230	127
30	Birnia Milik (218)	20.23													
31	Khajura Patti (219/1)	87.82	10	10	62	34	28	..	..	..	..	5	..	22	3
32	Bishunpur Puls(219/2)	222.98	130	145	585	323	262	52	47	39	46	68	1	193	78
33	Mahahula (220/1)	378.78	339	345	1,997	1,052	945	76	65	160	182	307	77	573	114
34	Raghunathpur (220/2)	314.03	209	247	1,372	702	670	65	60	..	..	199	24	381	152
35	Sandeep (225/1)	361.38	95	120	767	408	359	69	63	..	..	91	40	245	110
36	Barhari (225/2)	419.25	281	308	1,706	899	807	193	199	..	..	235	51	544	287
37	Sorladip Milik (226)	136.78	291	334	1,749	897	852	53	51	159	155	178	22	488	260
38	Bhaluwa Milik (227)	36.83													
39	Bhelwaband (228/1)	10.52													
40	Dumaria (229)	61.51													
41	Gonharia (230)	140.42	3	3	6	6	..	..	..	1	..	2	..	6	..
42	Aurea (231)	248.07	36	40	239	126	113	..	..	..	..	26	2	78	9
43	Sinpur Milik (235)	15.78													
44	Sinpur Milik (236)	14.16	1	1	9	3	6	..	..	..	..	..	..	3	1
45	Siripur Milik (237)	462.95	476	607	2,778	1,454	1,324	296	282	..	..	378	98	898	227
46	Siri pur Milik (238)	30.76	94	118	538	265	273	..	..	..	..	13	..	171	17
47	Bhandsar Milik (239)	28.33													
48	Siripur Milik (240)	49.37	11	11	65	31	34	..	..	..	..	2	..	21	1
49	Gonwara Patkaili(241)	142.85	15	18	99	52	47	..	..	..	..	..	..	35	5
50	Sekhpura Milik (243)	38.44													

ABSTRACT

SADAR

Workers																					
I		II		III		IV		V				VI		VII		VIII		IX		X		Sl. no.
								(a)		(b)										Non-Workers		
M	F	M	F	M	F	M	F	M	F	M	F	M	F	M	F	M	F	M	F	M	F	
17	18	19	20	21	22	23	24	25	26	27	28	29	30	31	32	33	34	35	36	37	38	1
AREAS																						
8,938	**333**	**6,505**	**4,300**	**796**	**81**	..	..	**386**	**78**	**110**	**8**	**37**	..	**601**	**25**	**42**	..	**818**	**40**	**14,136**	**24,792**	
	Uninhabited																					1
1,495	32	1,186	576	40	..	..	..	86	13	58	3	7	..	266	2	11	..	195	7	2,907	4,914	2
19	..	17	2	..	..	..	..	..	..	..	..	..	..	..	..	..	..	3	..	34	68	3
218	42	113	151	17	..	..	..	1	..	..	..	..	..	6	..	..	..	10	..	281	400	4
	Uninhabited																					5
29	..	17	..	..	..	..	..	..	..	..	..	..	..	..	..	..	..	..	..	27	69	6
10	..	23	22	..	..	..	..	1	..	..	..	..	..	..	..	..	..	..	..	25	41	7
	Uninhabited																					8
	Uninhabited																					9
14	3	1	1	..	..	..	..	..	..	..	..	..	..	..	..	..	..	..	..	4	12	10
	Uninhabited																					11
	Uninhabited																					12
81	7	131	137	6	..	..	..	5	2	2	..	..	..	7	..	..	..	1	..	160	218	13
311	5	248	125	..	..	..	..	5	..	..	..	1	..	24	..	..	..	7	1	471	833	14
	Uninhabited																					15
2	..	1	2	..	..	..	..	..	..	..	..	..	..	..	..	..	..	..	..	5	3	16
321	4	227	65	14	..	..	..	17	3	6	..	..	..	49	1	2	..	56	2	575	1,117	17
39	4	15	16	..	..	..	..	..	..	..	..	..	..	..	..	..	..	..	..	47	80	18
109	1	38	36	..	..	..	..	..	..	..	..	..	..	..	..	..	..	..	..	85	183	19
141	8	103	138	38	5	..	..	30	27	6	..	3	..	18	2	1	..	19	..	303	450	20
173	8	93	162	8	..	..	..	1	..	..	..	..	..	..	..	..	..	5	..	205	262	21
	Uninhabited																					22
94	8	103	157	16	2	..	..	1	1	..	..	12	..	..	1	2	..	4	2	178	196	23
	Uninhabited																					24
25	..	3	1	..	..	..	..	..	..	..	..	..	..	..	..	..	..	..	..	11	48	25
..	..	1	..	..	..	..	..	..	..	..	..	..	..	..	..	..	..	..	..	..	..	26
	Uninhabited																					27
279	1	206	39	45	..	..	..	6	..	..	..	1	..	7	..	..	..	27	1	408	853	28
90	3	107	124	3	..	..	..	16	..	1	..	..	..	10	..	..	..	3	..	173	244	29
	Uninhabited																					30
19	..	3	3	..	..	..	..	..	..	..	..	..	..	..	..	..	..	..	..	12	25	31
127	7	50	69	3	..	..	..	2	..	1	..	..	..	4	1	..	..	6	1	130	184	32
205	..	292	111	4	2	..	..	2	..	1	..	..	..	7	1	1	..	61	..	479	831	33
250	7	108	145	3	..	..	..	1	..	1	..	..	..	13	..	..	..	5	..	321	518	34
71	..	82	108	30	..	..	..	1	..	..	..	..	..	4	1	1	..	56	1	163	249	35
249	64	184	208	54	11	..	..	6	2	4	..	..	..	13	..	5	..	29	2	355	520	36
182	4	254	253	22	..	..	..	8	..	3	..	..	..	10	2	2	..	7	1	409	592	37
	Uninhabited																					38
	Uninhabited																					39
	Uninhabited																					40
6	..	..	..	..	..	..	..	..	..	..	..	..	..	..	..	..	..	..	..	..	..	41
60	3	4	5	12	1	..	..	..	..	..	..	1	..	..	..	..	..	1	..	48	104	42
	Uninhabited																					43
3	..	..	1	..	..	..	..	..	..	..	..	..	..	..	..	..	..	..	..	..	5	44
414	4	278	200	124	..	..	..	23	14	9	..	..	..	21	4	1	..	28	5	556	1,097	45
54	3	79	13	30	1	..	..	3	..	..	..	..	..	2	..	..	..	3	..	94	256	46
	Uninhabited																					47
13	1	4	..	3	..	..	..	1	..	..	..	..	..	..	..	..	..	..	..	10	33	48
5	..	27	5	..	..	..	..	..	..	..	..	..	..	3	..	..	..	..	..	17	42	49
	Uninhabited																					50

DEVELOPMENT BLOCK—BHAWANIPUR

PRIMARY CENSUS

SUBDIVISION

Serial no.	Name of village with Thana no./ town/ward/ circle/urban enumerator's block	Area of villages in hectares & of town in km.²	No. of occupied residential houses	No. of house-holds	Total population (including Institutional and houseless population)			Scheduled castes		Scheduled tribes		Literate and educated persons		Total workers (I—IX)	
					P	M	F	M	F	M	F	M	F	M	F
1	2	3	4	5	6	7	8	9	10	11	12	13	14	15	16
															RURAL
	REVENUE THANA—DHAMDAHA—*contd.*														
51	Bhamet (249)	333.86	114	176	1,082	538	544	117	117	..	..	109	33	310	43
52	Dewhuri Milik (250)	151.38													
53	Dewhari Milik (251)	33.59													
54	Bandsar Milik (252)	34.40													
55	Bhandsar Milik (253)	452.43	256	351	1,694	854	840	163	223	..	..	100	16	533	29
56	Sekhpura Milik(254)	21.45													
57	Mahathua Milik(255)	16.59													
58	Mahathua Milik(256)	19.42													
59	Mahathua (257/1)	104.81													
60	Raipura (257/2)	393.75	215	282	1,474	782	692	249	208	..	..	209	67	421	163
61	Basmanpur *urf* Baksand(259/2)	442.32	135	142	677	377	300	19	14	38	40	86	9	241	27
62	Brahmgeani (260)	207.20	204	266	1,363	711	652	67	58	34	48	238	61	400	61
63	Suraini Milik (261)	2.02													
64	Mahathua Milik(262)	3.64													
65	Dumrail Milik (263)	3.24													
66	Suraini Milik (264)	3.64													
67	Supaili (265)	13.76	35	41	284	139	145	4	6	..	..	43	..	66	3
68	Babhan Chako (266)	110.48	167	170	891	443	448	..	..	13	13	101	7	238	43
69	Tulshipur (270)	10.52													
70	Supaili (271)	484.81	227	288	1,534	780	754	119	104	..	..	154	36	498	221
71	Kharkatta (272/2)	49.37	4	4	9	4	5	3	3	..	..	1	..	4	1
72	Sangaura Milik (274)	8.09													
73	Sondiha (275)	641.01	370	381	1,850	938	912	84	91	..	..	155	63	542	76
74	Saraiti (276/1)	275.18	162	166	923	472	451	105	126	39	44	163	11	241	..
75	Parasbani (276/2)	20.64	37	40	261	133	128	..	..	..	..	13	..	67	10
76	Sonarilakhamchand(277)	42.49	140	148	766	390	376	7	10	..	..	95	9	217	70
77	Dumra Manabat Milik(303)	44.92	8	11	65	30	35	..	..	..	..	4	..	16	..
78	Dumra Manabat Milik(304)	41.68													
79	Dumra Manabat(305)	17.00													
80	Dumra (306/1)	1,127.44	616	774	3,942	2,073	1,869	251	204	..	..	654	174	1,139	227
81	Madhopur (306/2)	106.03	30	40	229	120	109	3	2	..	..	20	3	69	..
82	Garhia (307)	90.24	30	51	313	169	144	14	17	..	..	23	2	89	92
83	Sonua (308)	272.75	99	110	568	306	262	40	40	..	..	109	17	199	66
84	Chandaili Milik (309)	14.57	6	9	49	26	23	1	..	..	..	12	2	13	1
85	Chandaili Karamchand(310)	503.83	297	405	1,970	1,046	924	116	134	..	..	360	69	562	87
86	Basantpur Chintam Milik(311)	21.04	18	19	115	60	55	15	12	..	..	4	..	32	5
87	Basantpur Chantam V.S.K. Ahari (312)	698.88	307	364	1,783	966	817	88	105	15	16	323	103	550	189
88	Sahiaganj (313)	834.05	716	740	2,988	1,542	1,446	152	132	72	83	183	41	809	172

ABSTRACT

SADAR

Workers																						
I		II		III		IV		V				VI		VII		VIII		IX		X		
								(a)		(b)										Non-Workers		Sl. no.
M	F	M	F	M	F	M	F	M	F	M	F	M	F	M	F	M	F	M	F	M	F	
17	18	19	20	21	22	23	24	25	26	27	28	29	30	31	32	33	34	35	36	37	38	1
AREAS																						
161	..	112	41	14	..	..	..	7	..	1	..	1	..	4	..	7	..	3	2	228	501	51
	Uninhabited																					52
	Uninhabited																					53
	Uninhabited																					54
234	..	222	21	46	3	..	..	6	..	..	..	..	..	11	..	1	..	13	5	321	811	55
	Uninhabited																					56
	Uninhabited																					57
	Uninhabited																					58
	Uninhabited																					59
154	..	190	160	42	..	..	..	6	..	..	..	..	..	5	2	..	..	24	1	361	529	60
133	..	80	26	16	..	..	..	7	1	..	..	..	..	5	..	..	..	..	..	136	273	61
208	3	132	56	4	..	..	..	2	2	..	..	..	..	13	..	4	..	37	..	311	591	62
	Uninhabited																					63
	Uninhabited																					64
	Uninhabited																					65
	Uninhabited																					66
38	..	10	3	2	..	..	..	4	..	..	..	..	..	3	..	..	..	9	..	73	142	67
165	..	49	43	1	..	..	..	10	..	..	..	1	..	3	..	..	..	9	..	205	405	68
	Uninhubited																					69
219	4	242	212	..	..	..	..	1	1	2	..	7	..	12	..	1	..	14	4	282	533	70
1	..	..	..	..	..	..	..	3	1	..	..	..	..	..	..	..	..	..	..	..	4	71
	Uninhabited																					72
253	11	221	60	21	..	..	..	22	4	3	..	..	..	13	1	..	..	9	..	396	836	73
150	..	76	..	..	..	..	..	8	..	..	..	..	..	5	..	..	..	2	..	231	451	74
48	..	15	10	2	..	..	..	..	..	..	..	..	..	1	..	..	..	1	..	66	118	75
130	..	56	67	6	..	..	..	3	..	..	..	..	..	6	..	..	..	16	3	173	306	76
14	..	2	..	..	..	..	..	..	..	..	..	..	..	..	..	..	..	..	..	14	35	77
	Uninhabited																					78
	Uninhabited																					79
696	16	295	205	24	2	..	..	11	..	5	..	2	..	13	3	..	..	93	1	934	1,642	80
54	..	..	..	6	..	..	..	9	..	..	..	..	..	..	..	..	..	..	..	51	109	81
54	51	32	41	3	..	..	..	..	..	..	..	..	..	..	..	..	..	..	..	80	52	82
99	14	32	48	52	4	..	..	2	..	..	..	..	..	7	..	..	..	7	..	107	196	83
11	1	..	..	2	..	..	..	..	..	..	..	..	..	..	..	..	..	..	..	13	22	84
318	3	195	83	14	..	..	..	8	..	..	..	..	..	11	1	..	..	16	..	484	837	85
18	5	7	..	2	..	..	..	..	..	..	..	..	..	..	..	..	..	5	..	28	50	86
293	2	162	183	56	..	..	..	4	2	3	..	..	..	9	1	1	..	22	1	416	628	87
379	4	377	166	11	..	..	..	7	..	4	..	1	..	16	2	2	..	12	..	733	1,274	88

DEVELOPMENT BLOCK—RUPAULI

PRIMARY CENSUS

SUBDIVISION

Serial no.	Name of villages with Thana no./ town/ward/ circle/urban enumerator's block	Area of villages in hectares & of town in kms.²	No. of occupied residential houses	No. of house-holds	Total population (including Institutional and houseless population)			Scheduled castes		Scheduled tribes		Literate and educated persons		Total workers (I—IX)	
					P	M	F	M	F	M	F	M	F	M	F
1	2	3	4	5	6	7	8	9	10	11	12	13	14	15	61
															RURAL
	REVENUE THANA—DHAMDAHA—*contd.*														
	Development Block—Rupauli	**24,835.74**	**15,043**	**17,451**	**93,615**	**48,816**	**44,799**	**5,372**	**5,123**	**967**	**904**	**11,342**	**3,587**	**26,415**	**7,218**
1	Supaili Kamat (185/3)	76.08	1	1	3	3	..	..	..	..	..	..	..	3	..
2	Singhpur (188/2)	42.90	51	73	357	177	180	3	4	..	..	21	..	109	58
3	Dumrail Chakla(212/2)	19.42													
4	Khalsa Arazi (222/2)	124.64	45	49	261	138	123	..	..	..	..	17	..	78	..
5	Bhaua Parbal (222/3)	2,178.80	214	214	871	464	407	40	39	..	..	75	11	336	128
6	Dobha (228/2)	533.37	541	541	2,824	1,463	1,361	58	48	..	..	212	11	796	346
7	Bhawanipur Patkaili(242)	210.43	27	37	189	102	87	7	4	1	3	11	..	65	..
8	Basantpur (244/1)	913.77	265	338	1,707	862	845	119	109	95	97	224	127	489	86
9	Bahadura (244/2)	284.09	192	255	1,357	710	647	96	79	..	..	277	108	392	82
10	Pirraha (245)	79.72	1	1	1	1	..	..	..	..	..	1	..	1	..
11	Goriar (246)	2,690.31	1,576	2,002	11,191	5,891	5,300	409	309	113	80	1,234	213	3,153	477
12	Chapahari (247/1)	532.96	378	394	2,085	1,031	1,054	149	156	59	55	199	88	544	35
13	Bargarha (247/2)	116.95	189	189	1,158	615	543	24	26	187	148	110	9	308	40
14	Gonaili (248/1)	176.85	14	27	131	73	58	..	..	..	..	47	18	26	1
15	Goapara (248/2)	515.16	307	312	1,873	949	924	176	170	1	..	180	22	454	113
16	Rampur Parhat (258)	941.29	586	594	3,208	1,727	1,481	95	82	2	..	415	64	969	368
17	Baradghatta(259/1)	30.35													
18	Bela Parsadi (267)	736.52	235	273	1,669	840	829	164	181	.	..	161	50	482	108
19	Bholwa Badh (268/1)	27.92													
20	Nathpur (268/2)	695.72	634	755	3,579	1,823	1,756	190	186	..	..	552	142	1,082	188
21	Sahgaura Milik (269)	14.57													
22	Sukhsena Milik(272/1)	571.40	378	511	2,667	1,374	1,293	276	263	11	14	389	146	757	396
23	Pipra (272/3)	209.22	23	33	236	131	105	9	..	..	..	84	48	72	..
24	Nirpur Milik (273)	70.01	6	6	38	19	19	7	8	..	..	2	..	11	2
25	Bahuti (278)	628.47	233	338	1,927	1,012	915	173	155	..	..	189	35	527	83
26	Naina Bhagwan Milik(279)	17.40													
27	Mahabla (280/1)	512.73	307	341	2,085	1,068	1,017	103	207	38	31	270	50	578	149
28	Maini (280/2)	282.47	331	338	1,798	930	868	118	117	146	138	194	49	486	168
	REVENUE THANA—KORHA														
29	Kolli Sinra (281)	2,003.62	1,391	1,543	8,932	4,698	4,234	414	309	..	..	1,078	1,130	2,653	641
30	Dhobgidha Rupauli(281/1)	135.57	378	420	2,091	1,079	1,012	182	177	37	40	250	43	521	134
31	Harnaha (281/2)	235.12	215	215	1,119	578	541	251	258	..	..	111	11	286	158
	REVENUE THANA—DHAMDAHA—*contd.*														
32	Dhobgidha (282)	313.63	150	167	975	551	424	44	36	6	4	241	108	208	31
33	Mataili Khem Narain(283)	176.44	223	265	1,375	714	661	115	113	..	..	206	67	428	150
34	Mataili Khemchand(284)	494.92	701	784	3,800	2,011	1,789	341	315	156	161	364	74	1,002	307
35	Lachhmipur (285)	785.48	381	442	2,502	1,308	1,194	162	151	5	..	294	23	677	112
36	Teldiha (286)	53.82	29	33	195	105	90	..	..	..	..	17	4	32	..
37	Dhubar Tikupatti(287/1)	1,434.19	986	1,241	6,365	3,327	3,038	261	274	99	123	815	223	1,853	506
38	Dhusar (287/2)	95.10	231	231	1,227	641	586	71	68	..	..	222	95	319	88
39	Imlakh (288)	83.36	21	21	119	67	52	..	..	..	..	23	5	24	2
40	Bhartra Chakla (289)	8.09													

ABSTRACT

SADAR

Workers																				Non-Workers		Sl. no
I		II		III		IV		V				VI		VII		VIII		IX		X		
								(a)		(b)												
M	F	M	F	M	F	M	F	M	F	M	F	M	F	M	F	M	F	M	F	M	F	
17	18	19	20	21	22	23	24	25	26	27	28	29	30	31	32	33	34	35	36	37	38	
AREAS																						
9,231	255	14,245	6,757	740	8	2	..	527	89	110	14	46	..	653	48	46	..	815	47	22,401	37,581	
..	..	3	..	..	..	..	..	..	..	..	..	..	..	..	..	..	..	..	..	..	..	1
42	1	62	57	1	..	..	..	1	..	..	..	..	..	1	..	..	..	2	..	68	122	2
	Uninhabited																					
22	..	52	..	1	..	..	..	..	..	..	..	..	..	1	..	..	..	2	..	60	123	3
9	..	304	124	5	1	..	..	..	..	7	1	.	..	9	..	1	..	1	2	128	279	4
207	5	553	336	3	..	..	..	16	..	..	4	..	..	8	..	..	..	9	1	667	1,015	5
6	..	51	..	..	..	..	..	3	..	..	..	..	..	2	..	..	..	3	..	37	87	6
155	19	313	64	4	..	..	..	2	..	..	..	..	..	4	..	..	..	11	3	373	759	7
169	9	175	68	..	..	..	..	5	3	..	..	..	..	21	1	1	..	21	1	318	565	8
1	..	..	..	..	..	..	..	..	..	..	..	..	..	..	..	..	..	..	..	..	..	9
		..																			..	10
1,188	26	1,729	444	70	..	..	..	31	4	15	1	5	..	40	..	6	..	69	2	2,738	4,823	11
150	..	325	31	5	..	..	..	16	..	..	..	1	..	24	1	..	..	23	3	487	1,019	12
172	..	118	40	..	..	..	..	7	..	..	..	3	..	1	..	..	..	7	..	307	503	13
25	..	..	..	..	..	..	..	..	..	..	..	..	..	1	..	..	..	..	1	47	57	14
121	3	264	103	48	1	..	..	4	..	..	1	..	..	10	3	1	..	6	2	495	811	15
199	18	590	343	35	..	..	..	9	..	8	1	..	..	45	3	..	..	83	3	758	1,113	16
	Uninhabited																					
187	3	259	103	11	..	..	..	9	1	..	..	..	..	11	..	1	..	4	1	358	721	17
	Uninhabited																					18
392	20	607	167	8	..	..	..	22	1	1	..	..	..	14	..	1	..	37	..	741	1,568	19
	Uninhabited																					20
268	8	360	376	65	..	..	..	18	7	1	..	4	..	15	3	1	..	25	2	617	897	21
46	..	3	..	19	..	1	..	..	..	..	..	..	..	1	..	..	..	2	..	59	105	22
3	..	5	2	1	..	..	..	..	..	1	..	..	..	..	..	..	..	1	..	8	17	23
163	..	334	83	8	..	..	..	2	..	..	..	..	..	11	..	..	..	9	..	485	832	24
	Uninhabited																					25
244	5	263	144	21	..	..	..	9	..	1	..	..	..	13	..	1	..	26	..	490	868	26
137	1	318	164	..	..	..	..	10	3	1	..	1	..	12	..	..	..	7	..	444	700	27
																						28
942	15	1,407	606	106	4	..	..	60	9	4	..	3	..	62	4	1	..	68	3	2,045	3,593	29
204	3	235	124	41	2	..	..	9	3	..	..	1	..	8	1	4	..	19	1	558	878	30
99	1	153	153	12	..	..	..	11	3	2	..	1	..	5	..	..	..	3	1	292	383	31
74	3	27	23	20	..	..	..	21	5	7	..	..	..	32	..	..	..	27	..	343	393	32
122	..	178	125	4	..	..	..	25	15	9	..	12	..	44	7	..	..	34	3	286	511	33
369	7	487	276	46	..	..	..	5	12	12	6	2	..	36	6	6	..	39	..	1,009	1,482	34
338	1	292	111	18	..	..	..	9	..	..	..	2	..	10	..	..	..	8	..	631	1,082	35
25	..	5	..	..	..	..	..	..	..	..	..	..	..	2	..	..	..	..	..	73	90	36
720	11	981	492	22	..	..	..	13	1	18	..	..	..	40	1	1	..	58	1	1,474	2,532	37
149	7	109	73	30	..	..	..	..	6	..	..	..	..	11	2	..	..	20	..	322	498	38
14	1	8	1	..	..	..	..	..	..	..	..	..	..	..	..	..	..	2	..	43	50	39
	Uninhabited																					40

DEVELOPMENT BLOCK—RUPAULI

PRIMARY CENSUS

SUBDIVISION

Serial no.	Name of village with Thana no./ town/ward/ circle/urban enumerator's block		Area of villages in hectares & of town in km.^{2}	No. of occupied residential houses	No. of house-holds	Total population (including Institutional and houseless population)			Scheduled castes		Scheduled tribes		Literate and educated persons		Total workers (I—IX)	
						P	M	F	M	F	M	F	M	F	M	F
1	2		3	4	5	6	7	8	9	10	11	12	13	14	15	16
																RURAL
	REVENUE THANA—DHAMDAHA—*contd.*															
41	Bairia	(290)	75.27	286	294	1,500	777	723	150	156	..	..	239	99	464	153
42	Bharoria	(291)	112.10													
43	Bairma	(292)	664.08	160	238	1,165	640	525	102	86	10	10	245	112	330	172
44	Balia	(293/1)	672.58	421	486	2,725	1,420	1,305	50	40	..	..	276	37	727	447
45	Banki	(293/2)	423.70	188	310	1,809	933	876	30	42	1	..	181	36	471	41
46	Anjhari	(294)	417.63	300	300	1,446	739	707	99	104	..	..	141	12	355	9
47	Bijaithana	(295/1)	16.59	7	7	32	12	20	..	..	..	..	3	..	8	8
48	Bijaithana	(295/2)	76.89	195	195	950	481	469	19	28	..	..	118	15	271	77
49	Bijai	(296)	623.21	852	896	4,574	2,381	2,193	231	235	..	..	403	47	1,309	291
50	Mohanpur Istamrar	(297)	656.39	528	583	3,366	1,722	1,644	216	191	..	..	471	98	1,010	389
51	Kaup	(298)	364.21	262	353	1,826	959	867	84	72	..	..	246	54	545	177
52	Gurgawan	(299)	31.16													
53	Dobha Milik	(300)	38.04	12	12	91	44	47	..	..	..	..	1	..	23	14
54	Bhikna	(301)	680.27	320	350	1,788	945	843	121	124	..	..	269	43	538	235
55	Lachhimipur Girdhar	(302)	930.76	272	443	2,428	1,281	1,147	213	201	..	..	264	60	643	248

ABSTRACT

SADAR

Workers																				Non-Workers		Sl. no.
I		II		III		IV		V				VI		VII		VIII		IX		X		
								(a)		(b)												
M	F	M	F	M	F	M	F	M	F	M	F	M	F	M	F	M	F	M	F	M	F	
17	18	19	20	21	22	23	24	25	26	27	28	29	30	31	32	33	34	35	36	37	38	1
AREAS																						
150	13	224	130	60	..	..	..	2	4	4	..	1	..	9	3	1	..	13	3	313	570	41
	Uninhabited																					42
84	11	180	161	33	..	..	..	..	..	..	..	..	..	7	..	1	..	25	..	310	353	43
175	1	522	446	2	..	..	..	12	..	..	..	..	..	11	..	..	..	5	..	693	858	44
186	6	229	32	7	..	..	..	14	..	2	..	7	..	10	3	..	..	16	..	462	835	45
98	..	182	9	..	..	1	..	62	..	1	..	1	..	6	..	..	..	4	..	384	698	46
2	..	6	8	..	..	..	..	..	..	..	..	..	..	..	..	..	..	..	..	4	12	47
116	20	102	52	6	..	..	..	13	2	2	..	..	..	10	3	8	..	14	..	210	392	48
379	2	743	279	7	..	..	..	79	8	5	..	2	..	41	2	11	..	42	..	1,072	1,902	49
431	16	513	358	1	..	..	..	9	1	4	..	..	..	25	1	..	..	27	13	712	1,255	50
311	8	192	165	..	..	..	..	12	1	1	..	..	..	16	2	..	..	13	1	414	690	51
	Uninhabited																					52
3	..	20	14	..	..	..	..	..	..	..	..	..	..	..	..	..	..	..	..	21	33	53
154	6	359	227	7	..	..	..	4	..	..	..	..	..	7	2	..	..	7	..	407	608	54
180	5	403	243	13	..	..	..	3	..	4	..	..	..	17	..	..	..	23	..	638	899	55

DEVELOPMENT BLOCK—BARHARA

PRIMARY CENSUS

SUBDIVISION

Serial no.	Name of village with Thana no./ town/ward/ circle/urban enumerator's block	Area of villages in hectares & of town in km.²	No. of occupied residential houses	No. of house-holds	Total population (including institutional and houseless population)			Scheduled castes		Scheduled tribes		Literate and educated persons		Total workers (I—IX)	
					P	M	F	M	F	M	F	M	F	M	F
1	2	3	4	5	6	7	8	9	10	11	12	13	14	15	16
															RURAL
	REVENUE THANA—DHAMDAHA—*contd.*														
	Development Block—Barhara	**22,971.28**	**15,655**	**16,439**	**85,802**	**44,580**	**41,222**	**8,667**	**8,367**	**3,626**	**3,622**	**11,323**	**3,300**	**24,539**	**8,975**
1	Hipania (75)	992.28	557	589	2,953	1,528	1,425	272	282	128	129	407	89	892	509
2	Laukahi Chakla (76)	118.98	186	186	842	436	406	125	109	..	..	101	30	231	11
3	Laukahi (77/1)	759.58	708	727	3,331	1,729	1,602	468	422	91	102	472	110	1,023	449
4	Rustampur (78)	110.88	127	129	672	358	314	128	134	..	..	95	25	188	82
5	Magurjan Milik (79)	126.26	184	198	1,038	535	503	99	108	..	..	108	11	318	131
6	Magurjan (80)	340.74	81	117	684	353	331	80	58	34	38	139	77	171	47
7	Bhanga Tola (88)	583.14	388	391	1,812	937	875	349	356	..	..	202	35	555	232
8	Latraha (89)	221.76	164	164	882	459	423	16	9	79	78	139	39	261	168
9	Aaurahi (91/1)	1,355.68	708	714	3,695	1,919	1,776	559	557	183	177	393	81	1,081	220
10	Aurahi Milik (92)	19.42													
11	Aurahi Milik (93)	18.62													
12	Hipania Milik (97)	40.06	39	39	277	144	133	..	..	..	..	57	8	74	10
13	Nipania Milik (98)	19.02	37	37	197	95	102	51	48	..	..	26	7	63	40
14	Sukhsena (144)	1,686.30	1,248	1,296	6,920	3,566	3,354	532	564	558	501	1,036	502	1,946	461
15	Suksena Milik (145)	9.31													
16	Bhatotar (146)	175.63	308	308	1,753	933	820	151	143	..	..	402	161	423	175
17	Gauripur Arazi (147/1)	35.21	6	6	22	13	9	10	9	..	..	3	..	7	4
18	Gauripur (147/2)	303.91	189	189	886	483	403	268	244	36	25	98	9	274	185
19	Gauripur Arazi (147/3)	6.07	1	1	2	2	..	..	..	..	..	2	..	2	..
20	Gauripur Arazi (147/4)	53.42	51	51	322	166	156	46	34	..	..	48	4	105	..
21	Borhi (148)	4.86	3	3	17	10	7	..	..	..	..	..	..	3	..
22	Barhara Milik (149)	23.07													
23	Barhara Milik (150)	6.07													
24	Bairbana (151)	40.47	7	7	34	18	16	14	14	..	..	3	..	10	6
25	Barhari (152)	1,180.05	1,084	1,090	5,692	2,916	2,776	311	296	152	146	685	219	1,624	281
26	Barhara Kolhi (153)	38.44	45	45	270	127	143	23	22	..	..	13	5	77	38
27	Harrahi Milik (154)	16.19													
28	Harrahi (155)	838.90	549	549	2,863	1,445	1,418	403	410	303	342	331	81	810	161
29	Thari (157/2)	886.25	343	347	1,691	897	794	112	116	224	213	343	126	445	147
30	Gararia (161)	15.78	14	14	108	62	46	..	..	62	46	20	..	29	23
31	Barhara (162)	34.80													
32	Basdeopur (163)	118.98	470	505	2,408	1,282	1,126	48	53	..	..	537	252	649	90
33	Barhari (164)	344.38	302	302	1,550	827	723	61	60	..	..	299	68	408	125
34	Auraha Chakla (165)	25.49	18	18	122	64	58	22	25	22	22	18	2	37	16
35	Urlaha (166)	736.92	726	727	3,589	1,842	1,747	374	360	..	..	581	150	1,070	438
36	Urlaha Milik (167)	21.85													
37	Maldiha (168)	836.88	552	556	3,163	1,651	1,512	472	420	111	100	644	313	907	333
38	Arbana Chakla (169)	62.73	59	59	339	159	180	..	..	110	53	9	..	91	87
39	Patraha (174)	777.80	524	529	2,746	1,410	1,336	365	341	308	352	132	8	746	430
40	Bhatsara (196/2)	912.96	366	475	2,432	1,282	1,150	288	276	28	24	159	25	730	355
41	Deori (314)	1,056.62	402	571	3,087	1,564	1,523	453	483	148	147	354	84	834	346
42	Bisaharia Got (315)	814.22	491	534	2,949	1,554	1,395	237	225	..	..	273	66	878	379
43	Bidanarain (316)	890.70	401	425	2,068	1,112	956	130	147	145	144	322	103	577	127
44	Hanumannagar Chakla (317)	132.74	153	176	983	490	493	157	147	..	..	129	35	315	179
45	Chahbacha (318)	382.83	180	180	949	497	452	13	8	9	14	64	31	294	2
46	Nathpur (319)	379.59	158	158	693	363	330	67	58	1	..	66	6	217	162
47	Maikhand Milik (320)	30.76	26	26	108	57	51	..	..	..	..	7	..	34	14
48	Maikhand Milik (321)	611.07	471	471	2,419	1,247	1,172	116	125	..	..	318	109	704	274
49	Matihani (322)	711.43	386	474	2,597	1,323	1,274	182	215	..	..	320	44	738	471
50	Belaganj (323)	17.81	26	26	155	78	77	6	5	..	..	32	23	34	9

ABSTRACT

SADAR

Workers																				Non-Workers		Sl. no.
I		II		III		IV		V				VI		VII		VIII		IX		X		
								(a)		(b)												
M	F	M	F	M	F	M	F	M	F	M	F	M	F	M	F	M	F	M	F	M	F	
17	18	19	20	21	22	23	24	25	26	27	28	29	30	31	32	33	34	35	36	37	38	1
AREAS																						
11,672	**1,000**	**10,542**	**7,888**	**510**	**8**	**1**	**..**	**255**	**60**	**103**	**2**	**37**	**..**	**569**	**30**	**61**	**4**	**789**	**33**	**20,041**	**32,247**	
405	146	432	352	15	..	..	..	19	11	1	..	1	..	8	..	..	..	11	..	636	916	1
123	7	104	4	..	..	..	..	..	..	..	..	..	..	..	..	..	..	4	..	205	395	2
428	83	529	355	15	1	..	..	12	4	2	..	1	..	13	1	1	..	22	5	706	1,153	3
98	..	53	81	23	..	..	..	..	..	4	..	1	..	6	1	..	..	3	..	170	232	4
125	..	147	131	36	..	..	..	1	..	2	..	..	..	3	..	..	..	4	..	217	372	5
103	..	62	47	1	..	..	..	..	..	1	..	1	..	2	..	1	..	..	..	182	284	6
180	9	364	223	1	..	..	..	..	..	..	..	1	..	5	..	..	..	4	..	382	643	7
139	..	112	165	4	..	..	..	..	..	1	..	..	..	1	..	..	..	4	3	198	255	8
547	8	441	212	26	..	..	..	..	..	7	..	..	..	15	..	11	..	34	..	838	1,556	9
	Uninhabited																					10
	Uninhabited																					11
63	..	11	10	..	..	..	..	..	..	..	..	..	..	..	..	..	..	..	..	70	123	12
19	..	43	40	..	..	..	..	..	..	..	..	..	..	..	..	..	..	1	..	32	62	13
1,011	43	784	410	29	..	1	..	3	6	2	..	3	..	21	1	3	..	89	1	1,620	2,893	14
	Uninhabited																					15
169	2	170	170	10	..	..	..	7	1	2	..	9	..	14	..	5	..	37	2	510	645	16
3	..	4	4	..	..	..	..	..	..	..	..	..	..	..	..	..	..	..	..	6	5	17
112	41	160	144	..	..	..	..	..	..	..	..	2	..	..	..	..	..	..	..	209	218	18
2	..	..	..	..	..	..	..	..	..	..	..	..	..	..	..	..	..	..	..	..	..	19
31	..	73	..	..	..	..	..	..	..	..	..	..	..	..	..	..	..	1	..	61	156	20
..	..	3	..	..	..	..	..	..	..	..	..	..	..	..	..	..	..	..	..	7	7	21
	Uninhabited																					22
	Uninhabited																					23
..	..	10	6	..	..	..	..	..	..	..	..	..	..	..	..	..	..	..	..	8	10	24
662	15	564	253	61	..	..	..	69	3	19	1	7	..	152	5	20	..	70	4	1,292	2,495	25
44	..	31	38	1	..	..	..	..	..	..	..	..	..	..	..	..	..	1	..	50	105	26
	Uninhabited																					27
283	2	483	159	15	..	..	..	1	..	..	..	..	..	11	..	2	..	15	..	635	1,257	28
248	2	119	144	18	1	..	..	..	..	4	..	1	..	16	..	..	..	39	..	452	647	29
17	..	11	23	..	..	..	..	..	..	..	..	..	..	..	..	..	..	1	..	33	23	30
	Uninhabited																					31
193	11	179	60	8	..	..	..	46	9	19	..	1	..	107	5	7	..	89	5	633	1,036	32
93	..	266	121	..	..	..	..	5	..	1	..	1	..	13	2	..	..	29	2	419	598	33
12	..	24	16	..	..	..	..	..	..	..	..	..	..	1	..	..	..	..	..	27	42	34
536	8	480	423	2	..	..	..	19	6	2	..	..	..	13	..	..	..	18	1	772	1,309	35
	Uninhabited																					36
440	3	376	327	24	..	..	..	3	..	2	..	..	..	12	1	1	..	49	2	744	1,179	37
12	..	75	87	..	..	..	..	1	..	..	..	..	..	2	..	..	..	1	..	68	93	38
419	202	264	223	14	..	..	..	11	3	13	..	..	..	17	..	..	..	8	2	664	906	39
418	25	291	312	7	6	..	..	4	..	..	1	..	..	4	7	..	4	6	..	552	795	40
453	12	287	333	45	..	..	..	5	..	5	..	..	..	20	..	..	..	19	1	730	1,177	41
480	1	337	375	20	..	..	..	3	3	4	..	..	..	11	..	1	..	22	..	676	1,016	42
370	6	135	119	12	..	..	..	5	..	2	..	..	..	18	2	..	..	35	..	535	829	43
147	2	147	177	..	..	..	..	4	..	..	..	..	..	7	..	..	..	10	..	175	314	44
193	..	71	1	1	..	..	..	2	..	..	..	..	..	9	1	3	..	15	..	203	450	45
52	19	157	137	2	..	..	..	..	..	..	..	..	..	3	3	..	..	3	3	146	168	46
26	6	8	8	..	..	..	..	..	..	..	..	..	..	..	..	..	..	..	..	23	37	47
334	3	318	267	5	..	..	..	4	3	1	..	4	..	19	..	2	..	17	1	543	898	48
429	140	254	324	28	..	..	..	9	6	..	..	2	..	3	1	..	..	13	..	585	803	49
16	..	15	9	..	..	..	..	..	..	..	..	..	..	1	..	..	..	2	..	44	68	50

DEVELOPMENT BLOCK—BARHARA

PRIMARY CENSUS

SUBDIVISION

Serial no.	Name of village with Thana no./ town/ward/ circle/urban enumerator's block	Area of villages in hectares & of town in km.²	No. of occupied residential houses	No. of house-holds	Total population (including Institutional and houseless population)			Scheduled castes		Scheduled tribes		Literate and educated persons		Total workers (I—IX)	
					P	M	F	M	F	M	F	M	F	M	F
1	2	3	4	5	6	7	8	9	10	11	12	13	14	15	16
															RURAL
	REVENUE THANA—DHAMDAHA—*contd.*														
51	Be'a Paemu (324/1)	1,033.96	51	57	287	152	135	39	23	28	31	32	6	89	3
52	Bela Paemu Milik(324/2)	28.73	628	649	3,385	1,772	1,613	294	264	188	193	342	79	1,000	389
53	Gauripur Milik (325)	22.66													
54	Kamalpur (326)	528.11	451	470	2,795	1,463	1,332	263	246	21	28	328	36	725	138
55	Kama'pur Milik(327)	Area included in Thana no. 149													
56	Bithaili Doba (328)	78.10	73	73	346	177	169	34	29	43	52	56	10	89	46
57	Bithaili Doba Jagir(329)	17.40	28	28	192	94	98	12	11	..	..	10	..	52	23
58	Kamalpur Jagir (330)	35.21	62	62	276	142	134	4	4	5	10	25	..	86	21
59	Bithaili Dhanpat(331)	644.25	452	452	2,679	1,380	1,299	359	333	438	486	190	51	701	585
60	Sahsaul (332)	430.98	198	251	1,315	697	618	205	176	..	..	154	18	397	84
61	Mulkia (333)	253.33	228	235	1,292	664	628	45	52	10	9	115	3	369	131
62	Dibra Jhani (334)	971.64	746	753	3,915	2,106	1,809	404	346	161	160	684	159	1,156	338

ABSTRACT

SADAR

Workers																		Non-Workers		Sl. no.
I		II		III		IV		V (a)		V (b)		VI		VII		VIII		IX		X		
M	F	M	F	M	F	M	F	M	F	M	F	M	F	M	F	M	F	M	F	M	F	
17	18	19	20	21	22	23	24	25	26	27	28	29	30	31	32	33	34	35	36	37	38	
AREAS																						
59	1	30	2	..	..	..	.	..	..	..	..	..	..	..	.				..	63	132	51
557	33	368	354	12	..	..	..	6	1	2	..	1	..	10	..	3	.	41	1	772	1,224	52
	Uninhabited																					53
390	8	303	126	4	..	..	..	11	4	1	..	..		8				8		738	1,194	54
	Uninhabited																					55
46	..	43	46	..	..	..	.	..	..	..	..	..	..	..	.	.		.		88	123	56
1	..	51	23	..	..	..	..	..	..	..	..	..	..	..	..		.	.	.	42	75	57
46	1	35	20	..	..	..	..	..	..	..	..	..	..	5	..	.	.	..	..	56	113	58
374	143	322	442	..	..	..	..	..	..	..	..	..	..	4	..	.	.	1	..	679	714	59
199	8	184	76	6	..	..	..	3	..	1	..	..	..	3	..		.	1	..	300	534	60
138	3	220	128	8	..	..	.	1	.	..	..	..	.	1				1	.	295	497	61
427	7	592	331	57				1		5		1		11		1		61		950	1,471	62

DEVELOPMENT BLOCK—BANMANKHI

PRIMARY CENSUS

SUBDIVISION

Serial no.	Name of village with Thana no./ town/ward/ circle/urban enumerator's block	Area of villages in hectares & of town in km.²	No. of occupied residential houses	No. of house-holds	Total population (including institutional and houseless population)			Scheduled castes		Scheduled tribes		Literate and educated persons		Total workers (I—IX)	
					P	M	F	M	F	M	F	M	F	M	F
1	2	3	4	5	6	7	8	9	10	11	12	13	14	15	16
															RURAL
	REVENUE THANA—DHAMDAHA—*contd.*														
	Development Block—Banmankhi	36,557.44	22,161	25,356	137,698	72,410	65,288	13,838	12,878	4,398	4,240	16,811	3,778	39,742	10,240
1	Dhurup Bilas (1)	138.40	131	161	841	423	418	34	33	..	..	58	8	258	72
2	Birnagar Raghunath (2)	14.97	8	17	92	44	48	6	6	..	..	6	..	24	4
3	Birnagar Raghunath (3)	28.73	8	11	52	28	24	9	10	..	..	7	..	13	5
4	Maharajganj (4)	146.90	209	291	1,623	837	786	215	194	..	..	210	30	440	104
5	Birnagar Raghunath Milik(5)	8.50	19	25	156	77	79	31	34	..	..	5	..	40	19
6	Brinagar Raghunath(6)	41.68	10	13	86	44	42	..	..	..	..	6	..	16	3
7	Ekraha (7)	893.99	470	519	2,872	1,567	1,305	236	189	6	7	408	177	805	226
8	Ekraha Milik (8)	20.64													
9	Rajuadih (9)	316.46	121	121	553	301	252	182	159	..	..	54	22	179	31
10	Janktnagar (10)	1,479.51	816	874	4,252	2,241	2,011	266	276	295	281	448	64	1,246	250
11	Brindabua (11)	65.56	43	43	235	123	112	17	14	..	..	27	4	70	1
12	Madhuban (12)	980.14	704	757	3,639	1,914	1,725	362	341	..	..	495	65	1,088	280
13	Ramnagar Milik (13)	33.18													
14	Ramnagar Pharsahi Milik(14)	17.40	21	21	108	59	49	..	..	..	..	7	..	34	5
15	Ramnagar Pharsahi(15)	2,251.23	1,231	1,536	8,767	4,816	3,951	1,131	934	166	296	1,665	409	2,582	585
16	Ramnagar Pharsahi Milik(16)	17.40													
17	Ramnagar Pharsani Milik(17)	26.30													
18	Ramnagar Milik (18)	30.35													
19	Ramnagar Pharsani Milik(19)	13.76													
20	Ramnagar Pharsani Milik(20)	19.02													
21	Balachand Sukhia Milik(21)	46.13													
22	Balanand Sukhia (22/2)	584.76	334	398	2,022	1,058	964	119	103	90	78	244	23	661	189
23	Balanand Sukhia (22/1)	670.55	847	1,067	5,120	2,705	2,415	605	600	23	18	789	134	1,462	249
24	Manasamanda (23)	44.11	98	132	766	404	362	97	97	..	..	127	46	223	49
25	Balanand Sukhia Milik(24)	42.90	38	45	255	132	123	..	..	..	..	41	6	68	3
26	Balanand Sukhia Milik(25)	141.64													
27	Balabadu Milik (26)	33.99	32	35	188	91	97	58	32	..	..	19	4	50	35
28	Balabadu (27)	177.25	134	149	770	370	400	55	64	..	..	90	20	189	68
29	Bisnupur Bahadur(28)	285.30	46	50	317	146	171	8	17	..	..	23	9	77	15
30	Bisnupur Bahadur Milik(29)	12.14													
31	Bikabganj (30)	219.74	41	41	191	113	78	57	..	..	..	17	..	64	22
32	Bhargawaw Patti (31)	80.94	140	185	846	426	420	6	5	..	..	132	36	235	48
33	Pipra (32)	560.48	464	585	2,797	1,513	1,284	548	396	24	21	329	74	819	266
34	Harpur Madi Milik(33)	6.07													
35	Pipra Chetau Parsad(34)	21.45													
36	Bolabadan Milik (35)	17.00													
37	Harpurmadi Milik(36)	19.83													
38	Harpurmadi (37)	670.55	438	528	2,601	1,406	1,195	329	293	..	..	322	55	745	206
39	Makhnaha (38)	410.35	265	293	1,540	788	752	89	90	44	44	174	31	491	216
40	Makhnaha Milik (39)	19.02													
41	Fazirana (40)	41.28													
42	Makhmaha Chakla(41)	31.97	16	41	240	121	119		..	..	..	20	..	70	27
43	Makhnaha Nawabganj Chakla(42)	39.25													
44	Dharhara Milik (43)	12.95													
45	Sohorwa (44)	16.19													
46	Dharhara Munahi Chakla(45)	60.30	68	95	546	272	274	4	1	110	112	41	15	140	81
47	Khutahari (46)	45.73	19	24	146	86	60	..	..	..	..	14	..	46	14
48	Dharhara Milik (47)	46.54													
49	Dharhara Milik (48)	12.95	39	47	227	123	104	..	..	41	36	54	17	64	14
50	Dharhara Milik (49)	80.94	128	168	603	323	280	17	11	..	..	81	29	165	28

ABSTRACT

SADAR

Workers																				Non-Workers		Sl. no.
I		II		III		IV		V (a)		V (b)		VI		VII		VIII		IX		X		
M	F	M	F	M	F	M	F	M	F	M	F	M	F	M	F	M	F	M	F	M	F	
17	18	19	20	21	22	23	24	25	26	27	28	29	30	31	32	33	34	35	36	37	38	1
AREAS																						
19,680	404	16,673	9,691	1,010	14	..	..	370	66	139	16	217	.	662	21	128		863	28	32,668	55,048	
116	.	134	72	1	..	..	..	1	..	..	..	..	..	2	..	.	..	4	..	165	346	1
17	.	6	4	..	..	..	..	1	..	..	..	..	..	..	..	..	..	..	..	20	44	2
5	..	4	3	..	..	..	..	3	2	..	..	..	..	..	..	..	..	1	..	15	19	3
188	..	194	103	2	..	..	..	11	..	..	..	5	..	27	..	..	..	13	1	397	682	4
11	.	26	19	3	..	..	..	..	..	..	..	..	..	..	..	..	..	..	..	37	60	5
10	..	6	3	..	..	..	..	..	..	..	..	..	..	..	..	..	..	..	..	28	39	6
241	..	530	226	..	..	..	..	3	..	..	..	..	..	11	..	1	..	19	..	762	1,079	7
	Uninhabited																					8
53	..	117	31	3	..	..	..	..	..	..	..	..	..	..	..	..	..	6	..	122	221	9
684	5	534	245	7	..	..	..	4	..	1	..	4	..	8	..	1	..	3	..	995	1,761	10
19	..	30	1	5	..	..	..	..	..	..	..	..	..	15	..	1	..	..	..	53	111	11
647	15	398	265	9	..	..	..	1	..	4	..	6	..	4	..	3	..	16	..	826	1,445	12
	Uninhabited																					13
..	..	32	5	..	..	..	..	1	..	..	..	1	..	..	..	..	..	..	..	25	44	14
905	26	1,284	547	44	1	..	..	39	3	26	..	19	..	124	6	17	..	124	2	2,234	3,366	15
	Uninhabited																					16
	Uninhabited																					17
	Uninhabited																					18
	Uninhabited																					19
	Uninhabited																					20
	Uninhabited																					21
435	39	199	149	6	..	..	..	1	..	3	..	2	..	6	1	.	..	9	.	397	775	22
779	11	565	236	17	..	..	..	11	..	17	..	..	..	24	..	3	..	46	2	1,243	2,166	23
123	..	31	16	9	..	..	..	37	33	..	..	..	..	7	..	1	..	15	..	181	313	24
54	1	13	2	.	..	..	..	.	..	..	..	..	..	..	..	.	.	1	.	64	120	25
	Uninhabited																					26
13	..	37	35	..	..	..	..	..	..	..	..	..	..	..	..	.	.	.	.	41	62	27
110	1	77	67	..	..	..	..	..	..	..	..	..	..	..	..	..	..	2	..	181	352	28
48	..	29	15	..	..	..	..	..	..	..	..	..	..	..	..	..	.	..	.	69	156	29
	Uninhabited																					30
29	..	32	22	3	..	..	..	..	..	..	..	..	..	..	..	..	..	.	..	49	56	31
144	1	74	43	1	..	..	..	3	3	..	..	1	..	9	..	..	..	3	1	191	372	32
187	11	382	253	10	.	..	..	7	2	3	..	12	..	11	..	.	..	7		694	1,018	33
	Uninhabited																					34
	Uninhabited																					35
	Uninhabited																					36
	Uninhabited																					37
453	..	268	206	..	..	..	..	..	..	1	..	6	..	6	..	2		9	.	661	989	38
247	2	218	213	15	..	..	..	..	..	..	..	2	..	5	..	..	.	4	1	297	536	39
	Uninhabited																					40
	Uninhabited																					41
32	2	38	25	..	..	..	..				.	..								51	92	42
	Uninhabited																					43
	Uninhabited																					44
	Uninhabited																					45
14	2	93	79	..	..	..	..	..	..	..	..	..	..	..	.	..	.	3	.	132	193	46
36	..	10	14	..	..	..	..	..	..	..	..	..	..	..	..	..	..	..	..	40	46	47
	Uninhabited																					48
43	..	19	14	1	..	..	..	..	..	1	..	..	..	..	..	..	..	..	..	59	90	49
64	14	38	23	4	..	..	..	10	..	5	..	..	..	36	1	2	..	6	.	158	252	50

DEVELOPMENT BLOCK—BANMANKHI

PRIMARY CENSUS SUBDIVISION

Serial no.	Name of villages with Thana no./ town/ward/ circle/urban enumerator's block	Area of villages in hectares & of town in km.²	No. of occupied residential houses	No. of households	Total population (including Institutional and houseless population)			Scheduled castes		Scheduled tribes		Literate and educated persons		Total workers (I—IX)	
					P	M	F	M	F	M	F	M	F	M	F
1	2	3	4	5	6	7	8	9	10	11	12	13	14	15	16
															RURAL
	REVENUE THANA—DHAMDAHA—*contd.*														
51	Dharhara Milik (50)	16.59	2	2	12	7	5	7	5	..	..	..	..	3	2
52	Dharhara (51)	594.88	495	603	3,098	1,608	1,490	158	149	..	..	318	89	881	158
53	Kazi Hirdinagar (52)	1,846.74	792	800	4,645	2,424	2,221	604	639	131	136	650	112	1,271	135
54	Hanmurhi (53)	324.55	232	232	1,343	672	671	288	294	59	67	87	9	337	60
55	Rasarh (54)	678.65	653	653	3,187	1,588	1,599	596	617	394	408	270	49	917	671
56	Madhaipur (55)	212.86	39	39	223	116	107	..	..	69	55	28	..	72	48
57	Balua Kaolbari (56)	2,162.21	1,385	1,392	7,236	3,760	3,476	448	400	959	861	685	173	2,083	749
58	Raghunathpur (57)	354.90	216	216	1,272	683	589	133	193	149	142	213	57	345	180
59	Masuria (58)	768.08	484	493	2,530	1,331	1,199	382	377	100	125	302	51	707	209
60	Bahora (59)	1,075.64	654	660	3,361	1,716	1,645	434	469	351	226	265	70	909	283
61	Barhia Dhaughaitta (60)	1,464.94	840	848	4,295	2,183	2,112	384	359	254	282	528	190	1,200	260
62	Mahadeopur (61)	334.27	220	256	1,306	685	621	55	56	..	..	110	33	391	107
63	Kosiramdeotar (62)	220.55	187	191	990	500	490	137	163	..	..	109	14	288	137
64	Barmankhi (63)	859 66	638	728	4,062	2,067	1,995	490	496	3	3	504	98	1,137	334
65	Dh kardhara (64)	32.78	24	31	165	99	66	1	..	..	.	34	10	62	1
66	Dhima (65)	28.33	28	39	229	112	117	..	..	..	.	65	6	74	3
67	Dhima (66)	26.71	50	71	353	191	162	56	45	..	..	80	23	111	19
68	Chakla (67)	29.95	37	41	257	137	120	11	8	..	..	13	..	93	15
69	Banmankhi Milik (68)	11.78	1	1	7	3	4	..	..	..	..	..	.	2	..
70	Pirali Chakla (70)	5.48													
71	Hanumannagar (73)	209.07	106	151	808	436	372	33	20	..	..	127	21	232	53
72	Bishunpurdat (74)	386.72	299	325	1,687	868	819	96	93	3	3	229	51	480	119
73	Magur Jan (81)	16 59													
74	Ramnagar Pharsahi Milik (82)	71.63													
75	Bibia Chakla (83)	19.83	8	8	53	27	26	..	..	27	26	5	..	18	12
76	Ramnagar Pharsahi Milik (84)	19 02	23	23	171	88	83	..	..	88	83	..	..	52	46
77	Rampur Tilak Milik (85)	60 30	21	35	162	81	81	45	39	..	..	2	..	50	2
78	Rampur Tilak (86)	1,407.07	1,074	1,286	7,290	3,812	3,478	427	358	51	53	679	79	2,257	335
79	Rupauli Milik (87)	27 11	11	11	63	38	25	..	..	38	25	1	..	20	2
80	Ladugarh (90)	566.96	481	552	3,099	1,631	1,468	228	207	..	..	383	64	933	256
81	Gaugaili (99)	440.70	242	315	1,449	754	695	103	71	..	..	148	59	423	136
82	Maharajganj (100)	877.35	445	533	3,178	1,649	1,529	601	596	136	114	291	63	954	165
83	Fiauganj (101)	1,859.91	541	583	4,975	2,644	2,331	365	339	495	428	422	80	1,540	462
84	Akhtiarpur (102)	937.64	356	532	2,752	1,430	1,322	265	240	..	4	382	168	830	109
85	Maulakhodawandnagar (103)	228.24	132	145	634	649	285	107	85	21	24	83	21	191	77
86	Majhua Pemraj Milik (104)	35.21	4	9	44	25	19	..	..	..	..	20	4	9	4
87	Majhua Pemraj (105)	241.19	286	365	1,715	939	776	56	63	13	17	349	93	421	125
88	Jiauganj Milik (108)	17.00													
89	Rupauli (335)	2,023.40	1,189	1,495	8,309	4,388	3,921	653	600	237	238	1,204	215	2,361	374
90	Sahoria Subhai Milik (336)	20.23													
91	Ubhai Ram Milik (337)	43.71	98	98	588	312	276	12	12	..	..	138	48	151	8
92	Sahoria Subhai (338)	1,126.63	838	948	5,047	2,713	2,334	539	510	..	..	467	48	1,532	702
93	Sahoria Subhai Milik (339)		Included in Thana no. 338												
94	Sahoria Subhai Milik (340)	36.02													
95	Sahoria Subhai Milik (341)	26.71	55	70	391	210	181	43	48	..	..	41	8	97	5
96	Sahoria Subhai Milik (342)	10.93													
97	Sahoria Subha Milik (343)	62 32	3	5	28	14	14	14	14						
98	Chandpur Bhagha (344)	33.99	107	134	852	462	390	161	88	..	..	..	..	9	7
99	Sahoria Subhai Milik (345)	38.44	7	11	48	23	25	..	..	..	..	112	275	232	12
100	Mirza Monibbeg Chakla (346)	63.13	34	40	212	108	104	..	..	..	..	13	5	8	3
												19	5	51	4

ABSTRACT

SADAR

Workers																		Non-Workers		Sl. no
I		II	III		IV		V (a)		V (b)		VI		VII		VIII		IX			
M	F	M	F	M	F	M	F	M	F	M	F	M	F	M	F	M	F	M	F	
17	18	19	20	21	22	23	24	25	26	27	28	29	30	31	32	33	34	35	36	37	38	1
AREAS																						
..	..	3	2	..	..	..	..	..	..	..	..	..	..	..	..	..	..	..	..	4	3	51
499	..	291	156	16	..	..	..	28	1	1	..	5	..	15	..	3	..	23	1	727	1.332	52
631	1	530	132	21	..	..	..	3	..	1	..	3	..	6	..	..	..	76	2	1,153	2,086	53
167	..	165	60	4	..	..	..	..	..	..	..	..	..	..	..	..	..	1	..	335	611	54
420	3	473	664	8	..	..	..	2	..	..	4	..	..	5	..	1	..	8	..	671	928	55
53	..	9	46	7	1	..	..	..	..	..	..	..	..	2	..	..	..	1	1	44	59	56
1,155	25	769	719	70	4	..	..	28	..	2	..	8	..	17	..	1	..	33	1	1,677	2,727	57
162	1	95	179	58	..	..	..	..	..	1	..	2	..	7	..	1	..	19	..	338	409	58
348	2	282	207	55	..	..	..	2	..	2	..	3	..	..	..	..	..	15	..	624	990	59
470	12	339	269	66	..	..	..	1	1	1	..	14	..	4	..	..	..	14	1	807	1,362	60
592	42	297	201	141	2	..	..	30	8	10	1	5	..	76	3	7	..	42	3	983	1,852	61
135	8	244	99	3	..	..	..	..	..	..	..	..	..	1	..	..	..	8	..	294	514	62
97	..	148	136	27	..	..	..	3	..	..	..	..	..	9	..	..	..	4	1	212	353	63
516	11	412	319	82	1	..	..	28	..	4	..	7	..	56	2	5	..	27	1	930	1.661	64
44	..	12	1	5	..	..	..	..	..	..	..	..	..	..	..	..	..	1	..	37	65	65
44	1	8	2	6	..	..	..	..	..	2	..	1	..	7	..	4	..	2	..	38	114	66
35	..	39	17	19	..	..	..	..	..	..	..	..	..	7	2	2	..	9	..	80	143	67
34	..	49	15	3	..	..	..	..	..	..	..	1	..	3	..	3	..	..	..	44	105	68
2	..	..	..	..	..	..	..	..	..	..	..	..	..	..	..	..	..	..	..	1	4	69
	Uninhabited																					70
129	..	90	52	2	..	..	..	..	..	1	..	1	..	..	..	4	..	5	1	204	319	71
152	1	144	111	39	..	..	..	1	..	6	..	4	..	58	2	26	..	50	5	388	700	72
	Uninhabited																					73
	Uninhabited																					74
16	..	2	12	..	..	..	..	..	..	..	..	..	..	..	..	..	..	..	..	9	14	75
36	1	16	45	..	..	..	..	..	..	..	..	..	..	..	..	..	..	..	..	36	37	76
15	1	32	1	..	..	..	..	2	..	..	..	..	..	1	..	..	..	..	..	31	79	77
1,315	9	885	324	9	..	..	..	10	..	..	..	..	..	15	2	..	..	23	..	1,555	3,143	78
16	..	4	2	..	..	..	..	..	..	..	..	..	..	..	..	..	..	..	..	18	23	79
501	5	396	247	7	..	..	..	2	..	4	3	1	..	7	..	1	..	14	1	698	1,212	80
198	1	219	135	1	..	..	..	..	..	..	..	..	..	..	..	..	..	5	..	331	559	81
402	2	508	158	28	5	..	..	7	..	1	..	..	..	2	..	..	..	6	..	695	1,364	82
695	42	769	420	34	..	..	..	2	..	3	..	14	..	2	..	7	..	14	..	1,104	1,869	83
348	1	376	108	55	..	..	..	12	..	..	..	3	..	3	..	5	..	28	..	600	1,213	84
61	..	72	77	10	..	..	..	3	..	2	..	10	..	12	..	15	..	6	..	158	208	85
5	2	..	2	1	..	..	..	..	..	..	..	1	..	1	..	..	..	1	..	16	15	86
145	4	129	107	7	..	..	..	16	4	20	8	59	..	18	1	1	..	26	1	518	651	87
	Uninhabited																					88
1,104	48	1,169	326	17	..	..	..	8	..	5	..	8	..	10	..	11	..	29	..	2,027	3,547	89
	Uninhabited																					90
106	..	13	7	6	..	..	..	6	..	..	..	..	..	..	..	..	..	20	1	161	268	91
672	16	843	683	1	..	..	..	5	3	1	..	..	..	..	..	..	..	10	..	1,181	1,632	92
	Uninhabited																					93
	Uninhabited																					94
63	..	34	5	..	..	..	..	..	..	..	..	..	..	..	..	..	..	..	..	113	176	95
	Uninhabited																					96
..	..	9	7	..	..	..	..	..	..	..	..	..	..	..	..	..	..	..	..	5	7	97
125	..	97	12	1	..	..	..	5	..	..	..	..	..	..	..	..	..	4	..	230	378	98
8	3	..	..	..	..	..	..	..	..	..	..	..	..	..	..	..	..	..	..	15	22	99
46	..	5	4	..	..	..	..	..	..	..	..	..	..	..	..	..	..	..	..	57	100	100

DEVELOPMENT BLOCK—BANMANKHI

PRIMARY CENSUS SUBDIVISION

Serial no.	Name of village with Thana no./ town/ward/ circle/urban enumerator's block	Area of villages in hectares & of town in km.²	No. of occupied residential houses	No. of house-holds	Total population (including Institutional and houseless population)			Scheduled castes		Scheduled tribes		Literate and educated persons		Total workers (I—IX)	
					P	M	F	M	F	M	F	M	F	M	F
1	2	3	4	5	6	7	8	9	10	11	12	13	14	15	16
															RURAL
	REVENUE THANA—DHAMDAHA—*contd.*														
101	Srinagar Badh (347)	125.45	32	32	178	92	86	5	7	..	..	3	..	55	46
102	Sahoria Subhai Milik(348)	22.26													
103	Jhangar Tola (349)	395.37	209	222	1,354	704	650	176	176	21	27	213	21	376	146
104	Chandpur Bhagha Milik(350)	32.37	17	21	120	63	57	20	23	..	..	..	..	33	2
105	Chandpur Bhagha (351)	1,477.89	726	787	5,210	2,852	2,358	526	458	..	..	604	97	1,511	262
106	Chandpur Bhagha Milik(352)	25.49													
107	Naulakhi (353)	906.48	391	508	3,132	1,622	1,510	419	406	..	..	391	45	922	192
108	Gaugapur (354)	598.93	479	499	2,896	1,524	1,372	279	256	..	..	281	45	678	76
109	Naulakhi Milik (355)	20.23	42	45	231	119	112	..	..	..	..	30	..	69	12
110	Naulakhi Milik (356)	Included in Thana no. 353													
															URBAN
1	**Banmankhi Town**	**N.A.**	**1,685**	**1,727**	**9,272**	**5,258**	**4,014**	**366**	**327**	**174**	**112**	**2,559**	**1,009**	**2,804**	**291**
2	*Ward no. I* ..	*N.A.*	*493*	*505*	*2,485*	*1,431*	*1,054*	*71*	*71*	*170*	*112*	*662*	*318*	*792*	*106*
3	Block no. 1 ..	N.A.	125	127	651	337	314	38	36	100	112	60	11	200	89
4	Block no. 2 ..	N.A.	111	113	577	344	233	27	31	..	..	189	75	207	7
5	Block no. 3 ..	N.A.	138	142	571	350	221	6	4	34	..	192	148	179	4
6	Block no. 4 ..	N.A.	119	123	686	400	286	..	..	36	..	221	84	206	6
7	*Ward no. II* ..	*N.A.*	*404*	*414*	*2,324*	*1,389*	*935*	*50*	*39*	*2*	..	*947*	*373*	*714*	*4*
8	Block no. 5 ..	N.A.	126	129	813	451	362	..	..	..	..	251	65	213	4
9	Block no. 6 ..	N.A.	67	69	377	260	117	..	..	..	..	200	76	148	..
10	Block no. 7 ..	N.A.	25	25	145	94	51	3	..	2	..	71	24	33	..
11	Block no. 8 ..	N.A.	95	99	709	396	313	12	16	..	..	299	173	203	..
12	Block no. 9 ..	N.A.	91	92	280	188	92	35	23	..	..	126	35	117	..
13	*Ward no. III* .	*N.A.*	*331*	*338*	*2,152*	*1,126*	*1,026*	*205*	*185*	*2*	..	*310*	*116*	*615*	*125*
14	Block no. 10 ..	N.A.	121	124	715	356	359	20	21	..	..	102	14	198	35
15	Block no. 11 ..	N.A.	95	97	664	343	321	35	38	1	..	87	21	184	58
16	Block no. 12 ..	N.A.	115	117	773	427	346	150	126	1	..	121	83	233	32
17	*Ward no. IV* ..	*N.A.*	*457*	*470*	*2,311*	*1,312*	*999*	*40*	*32*	..	..	*640*	*200*	683	56
8	Block no. 13 ..	N.A.	161	166	895	512	383	10	7	..	..	304	126	226	5
9	Block no. 14 ..	N.A.	115	115	555	343	212	17	13	..	..	198	54	191	1
0	Block no. 15 ..	N.A.	56	56	140	95	45	13	12	..	..	60	18	69	9
1	Block no. 16 ..	N.A.	125	133	721	362	359	..	..	..	..	78	2	197	41

ABSTRACT

SADAR

WORKERS																				NON-WORKERS		Sl. no.
I		II		III		IV		V (a)		V (b)		VI		VII		VIII		IX		X		
M	F	M	F	M	F	M	F	M	F	M	F	M	F	M	F	M	F	M	F	M	F	
17	18	19	20	21	22	23	24	25	26	27	28	29	30	31	32	33	34	35	36	37	38	1
AREAS																						
14	..	41	46	..	..	..	..	..	..	..	..	..	..	..	..	..	..	..	..	37	40	101
	Uninhabited																					102
210	..	155	145	..	..	..	..	..	..	..	..	..	..	..	..	..	..	11	1	328	504	103
..	..	33	2	..	..	..	..	..	..	..	..	..	..	..	..	..	..	..	..	30	55	104
997	40	427	219	25	..	..	..	15	2	7	..	9	..	8	1	..	..	23	..	1,341	2,096	105
	Uninhabited																					106
554	..	319	188	27	..	..	..	13	4	..	..	..	..	4	..	..	..	5	..	700	1,318	107
358	2	286	74	5	..	..	..	5	..	4	..	..	..	11	..	..	..	9	..	846	1,296	108
48	..	17	12	4	..	..	..	..	..	..	..	..	..	..	..	..	..	..	..	50	100	109
	Uninhabited																					110
AREAS																						
588	12	488	244	54	1	..	..	222	5	245	..	70	1	634	5	134	..	369	23	2,454	3,728	1
157	*3*	*171*	*90*	*34*	..	..	..	*96*	*3*	*64*	..	*37*	*1*	*94*	*1*	*10*	..	*129*	*8*	*639*	*948*	*2*
75	1	68	84	27	..	..	..	6	2	2	..	..	..	16	1	..	..	6	1	137	225	3
30	..	..	..	5	..	..	..	62	1	59	..	..	..	29	..	2	..	20	6	137	226	4
47	2	14	..	1	..	..	..	27	..	1	..	36	1	24	..	8	..	21	1	171	217	5
5	..	89	6	1	..	..	..	1	..	2	..	1	..	25	..	..	..	82	..	194	280	6
85	..	*20*	*3*	*3*	..	..	..	*45*	..	*41*	..	*7*	..	*348*	..	*63*	..	*102*	*1*	*675*	*931*	*7*
54	..	9	3	3	..	..	..	12	..	13	..	2	..	86	..	7	..	27	1	238	358	8
2	..	2	..	..	..	..	..	2	..	23	..	2	..	87	..	2	..	28	..	112	117	9
9	..	9	..	..	..	..	..	..	..	..	..	..	..	..	..	..	..	15	..	61	51	10
20	..	..	..	..	..	..	..	27	..	3	..	..	..	123	..	..	..	30	..	193	313	12
..	..	..	..	..	..	..	..	4	..	2	..	3	..	52	..	54	..	2	..	71	92	11
177	*9*	*196*	*110*	*6*	..	..	..	*60*	*2*	*20*	..	*6*	..	*60*	..	*14*	..	*76*	*4*	*511*	*901*	*13*
32	7	84	26	..	..	..	..	48	2	5	..	..	..	19	..	1	..	9	..	158	324	14
63	2	69	55	4	..	..	..	10	..	8	..	..	..	19	..	2	..	9	1	159	263	15
82	..	43	29	2	..	..	..	2	..	7	..	6	..	22	..	11	..	58	3	194	314	16
169	..	*101*	*41*	*1*	*1*	..	..	*21*	..	*120*	..	*20*	..	*132*	*4*	*47*	..	*62*	*10*	*629*	*943*	*17*
90	..	9	4	2	..	..	..	..	..	23	..	..	..	63	1	16	..	23	..	286	378	18
10	..	..	..	2	..	..	..	19	..	47	..	5	..	55	..	28	..	25	1	152	211	19
1	..	5	..	..	..	..	..	..	..	50	..	..	..	3	..	..	..	10	9	26	36	20
68	..	87	37	7	1	..	..	2	..	..	..	15	..	11	3	3	..	4	..	165	318	21

DEVELOPMENT BLOCK—KASBA

PRIMARY CENSUS

SUBDIVISION

Serial no.	Name of village with Thana no./ town/ward/ circle/urban enumerator's block	Area of villages in hectares & of town in km.²	No. of occupied residential houses	No. of house-holds	Total population (including Institutional and houseless population)			Scheduled castes		Scheduled tribes		Literate and educated persons		Total workers (I—IX)	
					P	M	F	M	F	M	F	M	F	M	F
1	2	3	4	5	6	7	8	9	10	11	12	13	14	15	16
															RURAL
	REVENUE THANA—PURNEA—*contd.*														
	Development Block—Kasba	26,542.80	14,006	15,769	88,658	46,145	42,513	6,891	6,514	1,437	1,253	9,687	2,181	25,547	3,502
1	Jadhauli Khurd (143)	185.75	208	211	1,100	577	523	..	..	..	..	28	1	306	2
2	Sara Bathna (144)	322.53	142	142	568	305	263	54	35	6	5	63	6	166	28
3	Phul Banali (145)	104.81													
4	Bamali (150/3)	529.32	312	313	1,644	865	779	105	116	35	57	264	44	498	112
5	Banali (150/4)	118.98	192	195	1,008	512	496	152	150	..	..	118	64	293	81
6	Dinia (157)	604.59	336	471	2,651	1,377	1,274	143	217	4	4	247	52	719	25
7	Baghua (158)	209.22	59	85	465	239	226	15	15	..	..	22	..	140	15
8	Matiarpur (159)	266.68	77	88	551	293	258	64	55	..	..	44	10	135	30
9	Hakka (160)	40.47	4	5	24	11	13	11	13	..	..	..	..	8	..
10	Bathna (161)	174.82	153	217	1,086	551	535	77	73	..	..	105	33	273	73
11	Nijchuma (162)	305.53	241	268	1,346	716	630	26	15	..	..	160	47	380	16
12	Gchuma (163)	198.70	162	178	770	405	365	75	69	..	..	73	8	227	75
13	Kankhudia (164)	205.58	31	45	328	160	168	66	62	..	..	39	2	89	19
14	Harchandarpur (165)	211.65	311	314	1,847	1,000	847	99	91	..	..	396	109	559	33
15	Mahiarpur (166)	107.24	32	46	330	182	148	66	42	..	..	71	10	106	33
16	Kha ware (167/1)	78.10	25	37	70	37	33	..	..		.	3	1	20	2
17	Khalware (167/2)	6.88													
18	Dhangawan Kankhudia (168)	161 87	162	164	721	370	351	68	47	.	..	58	15	218	75
19	Ahl gaon (169)	166.73	37	37	207	102	105	50	63	..	..	16	1	58	..
20	Bijalia (170)	216.50	85	136	765	402	363	76	65	..	..	166	33	211	52
21	Sarsauni (171)	269.92	210	230	1,016	511	505	184	193	1	..	107	25	321	102
22	Bharaili (172)	498.16	277	296	1,676	872	804	266	254	..	..	101	20	468	112
23	Diha (173/1)	307.15	131	171	102	51	51	..	..	..	..	21	4	26	6
24	Diha (173/2)	10.12	17	22	910	444	466	201	222	..	..	53	22	265	152
25	Bhatgawan (174)	442.32	143	167	758	380	378	103	111	..	..	99	17	215	52
26	Matkopa (175)	558.46	266	286	1,603	841	762	167	163	..	..	109	8	381	19
27	Kamraali (176)	93.48	25	25	143	76	67	3	2	..	..	19	1	30	1
28	Sadhauli (177/1)	242.00	199	199	1,079	538	541	98	96	..	..	159	38	277	38
29	Sadhauli (177/2)	N.A.	287	297	1,664	844	820	29	30	..	..	215	34	433	55
30	Gurhi (178)	727.21	373	410	2,239	1,154	1,085	94	88	26	27	185	4	646	63
31	Dhusmar (179/1)	208.41	144	154	735	388	347	49	47	..	..	43	4	262	4
32	Dhusmar (179/2)	8.90													
33	Ratauli (180)	118.98	63	63	341	180	161	43	40	..	..	47	3	105	3
34	Dukrail (181)	216.10	104	117	523	253	270	71	93	..	..	62	13	150	..
35	Chak (182)	447.58	234	244	1,260	640	620	110	97	..	..	159	52	348	12
36	Sauntha (183)	388.90	230	230	1,297	651	646	121	127	25	35	170	44	368	84
37	Saraunchia (184)	161.87	93	94	564	290	274	17	14	..	..	53	10	153	11
38	Semaria (185)	261.42	116	155	864	426	438	41	43	..	..	73	17	278	88
39	Ghordaur (186)	68.80	255	278	1,402	796	606	125	113	34	36	247	79	463	90
40	Saraunchia (187)	95.50	35	39	190	103	87	9	9	..	..	30	8	49	12
41	Baisa (188)	566.55	242	250	1,447	765	682	131	93	126	89	168	20	453	93
42	Jalalgarh (189)	773.75	533	542	2,597	1,408	1,189	383	339	14	16	437	141	800	191
43	Hansi (190)	496.14	285	292	1,513	790	723	129	121	25	27	248	52	452	47
44	Dansar (191)	539.84	173	232	1,255	609	646	372	412	71	81	89	16	347	174
45	Bisnatha (192)	118.98	60	61	324	184	140	54	30	..	..	51	11	130	22
46	Bhatauli (193)	212.46	169	169	916	514	402	175	166	..	..	118	20	288	74
47	Ekamba (194)	903.25	421	457	3,266	1,809	1,457	164	150	..	..	534	156	1,112	49
48	Kataili (195)	95.91	85	85	503	258	245	24	18	..	..	41	23	144	17
49	Hafania (196)	49.78	39	63	375	220	155	65	38	..	..	59	19	139	..
50	Hafania (197)	61.11	24	27	146	75	71	25	15	..	.	11	3	47	2

ABSTRACT

SADAR

Workers																				Non-Workers		Sl. no
I		II		III		IV		V (a)		V (b)		VI		VII		VIII		IX		X		
M	F	M	F	M	F	M	F	M	F	M	F	M	F	M	F	M	F	M	F	M	F	
17	18	19	20	21	22	23	24	25	26	27	28	29	30	31	32	33	34	35	36	37	38	1
AREAS																						
11,918	204	10,148	3,159	1,292	5	..	..	337	35	351	47	121	..	640	24	97	1	643	27	20,598	39,011	
250	2	56	..	..	..	..	..	..	..	..	..	..	..	..	..	..	..	..	..	271	521	1
107	..	55	28	..	..	..	..	..	..	..	..	..	..	4	..	..	..	..	..	139	235	2
	Uninhabited																					3
223	7	228	105	..	..	..	..	11	..	2	..	..	..	26	..	..	..	8	..	367	667	4
65	..	213	80	..	..	..	..	..	..	6	..	..	..	..	..	..	..	9	1	219	415	5
459	5	230	19	6	..	..	..	..	..	2	..	4	..	2	..	1	..	15	1	658	1,249	6
84	1	53	14	1	..	..	..	1	..	..	..	..	..	..	..	..	..	1	..	99	211	7
88	..	37	30	9	..	..	..	..	..	..	..	..	..	..	..	..	..	1	..	158	228	8
2	..	6	..	..	..	..	..	..	..	..	..	..	..	..	..	..	..	..	..	3	13	9
125	6	140	67	4	..	..	..	..	..	1	..	..	..	..	..	1	..	2	..	278	462	10
226	1	141	15	..	..	..	..	..	..	..	..	..	..	7	..	..	..	6	..	336	614	11
69	..	142	75	2	..	..	..	..	..	9	..	2	..	3	..	..	..	..	..	178	290	12
37	..	52	19	..	..	..	..	..	..	..	..	..	..	..	..	..	..	..	..	71	149	13
144	8	203	23	22	..	..	..	31	..	15	..	9	..	73	1	15	..	47	1	441	814	14
48	2	31	31	18	..	..	..	..	..	..	..	..	..	8	..	..	..	1	..	76	115	15
12	..	8	2	..	..	..	..	..	..	..	..	..	..	..	..	..	..	..	..	17	31	16
	Uninhabited																					17
94	..	101	75	18	..	..	..	..	..	1	..	..	..	1	..	..	..	3	..	152	276	18
22	.	36	..	..	..	..	..	..	..	..	..	..	..	..	..	..	..	..	..	44	105	19
101	..	83	52	9	..	..	..	3	..	..	..	..	..	6	..	..	..	9	..	191	311	20
56	1	230	101	1	..	..	..	1	..	..	..	24	..	1	..	..	..	8	..	190	403	21
195	..	248	104	4	..	..	..	9	2	..	..	..	..	8	6	..	..	4	..	404	692	22
21	..	4	6	..	..	..	..	..	..	..	..	..	..	..	..	..	..	1	..	25	45	23
112	..	149	152	4	..	..	..	..	..	..	..	..	..	..	..	..	..	..	..	179	314	24
131	3	50	49	19	..	..	..	..	..	..	..	1	..	2	..	..	..	12	..	165	326	25
208	..	166	19	..	..	..	..	..	..	..	..	..	..	2	..	..	..	5	..	460	743	26
22	..	8	1	..	..	..	..	..	..	..	..	..	..	..	..	..	..	..	..	46	66	27
160	4	80	32	8	..	..	..	..	..	6	1	..	..	13	..	..	..	10	1	261	503	28
268	3	103	48	41	..	..	..	..	..	6	..	..	..	9	4	..	..	6	..	411	765	29
412	4	232	58	..	..	..	..	..	..	..	..	..	..	..	1	..	..	2	..	508	1,022	30
90	..	172	4	..	..	..	..	..	..	..	..	..	..	..	..	..	..	..	..	126	343	31
	Uninhabited																					32
50	2	51	1	..	..	..	..	3	..	..	..	..	..	..	..	..	..	1	..	75	158	33
86	..	27	..	34	..	..	..	..	..	3	..	..	..	..	..	..	..	..	..	103	220	34
210	3	117	9	4	..	..	..	..	..	5	..	..	..	9	..	..	..	3	..	292	608	35
247	4	75	77	39	..	..	..	3	3	..	..	..	..	2	..	..	..	2	..	283	562	36
38	1	75	9	24	..	..	..	12	1	..	..	..	..	..	..	..	..	4	..	137	263	37
10	1	265	87	..	..	..	..	..	..	..	..	..	..	..	..	..	..	3	..	148	350	38
91	11	126	77	6	..	..	..	19	2	77	..	6	..	95	..	20	..	23	..	333	516	39
6	..	16	7	..	..	..	..	1	..	12	5	..	..	6	..	..	..	8	..	54	75	40
249	2	104	89	8	..	..	..	4	..	77	2	1	..	2	..	4	..	4	..	312	589	41
171	8	356	150	31	..	..	..	27	..	75	30	17	..	62	1	15	..	46	2	608	998	42
252	11	102	34	73	..	..	..	6	2	1	..	..	..	5	..	..	..	13	..	338	676	43
78	..	251	172	13	..	..	..	1	..	..	..	2	..	..	..	..	..	2	2	262	472	44
65	2	44	20	16	..	..	..	..	..	..	..	5	..	..	..	..	..	..	..	54	118	45
109	4	142	70	29	..	..	..	..	..	2	..	1	..	1	..	..	..	4	..	226	328	46
402	10	207	26	128	1	..	..	53	3	13	3	1	..	183	3	6	1	119	2	697	1,408	47
55	1	55	14	26	..	..	..	3	1	..	..	..	..	..	1	..	..	5	..	114	228	48
35	..	97	..	..	..	..	..	1	..	..	..	..	..	2	..	..	..	4	..	81	155	49
27	2	20	..	..	..	..	..	..	..	..	..	..	..	..	..	..	..	..	..	28	69	50

DEVELOPMENT BLOCK—KASBA

PRIMARY CENSUS

SUBDIVISION

Serial no.	Name of village with Thana no./ town/ward/ circle/urban enumerator's block		Area of village in hectares & of town in km.²	No. of occupied residential houses	No. of households	Total population (including Institutional and houseless population)			Scheduled castes		Scheduled tribes		Literate and educated persons		Total workers (I—IX)	
						P	M	F	M	F	M	F	M	F	M	F
1	2		3	4	5	6	7	8	9	10	11	12	13	14	15	16
																RURAL
	REVENUE THANA—PURNEA—*contd.*															
51	Dumra	(198)	150.95	54	54	287	144	143	2	..	..	..	53	16	86	..
52	Nivhara	(199)	170 37	63	63	277	141	136	56	61	..	..	29	3	96	..
53	Ramdaili	(200)	191 82	197	204	1,048	541	507	10	16	..	..	129	35	353	13
54	Pora	(201)	85.39	58	59	322	187	135	..	..	..	..	52	31	108	..
55	Jahangirpur	(202)	183.72	64	65	343	166	177	28	32	..	..	33	15	101	1
56	Shahpur	(203)	70.41	1	1	8	3	5	..	..	..	..	2	1	3	..
57	Dhathaghat	(204)	78.10	78	78	426	236	190	..	..	..	..	17	..	134	20
58	Kundaley	(205)	355.52	209	245	1,251	621	630	41	33	..	..	147	36	318	15
59	Gargata Narharia	(206)	106.03	93	98	618	309	309	2	..	..	..	29	..	141	8
60	Gargata Bishunpur	(207)	82.96	48	48	321	160	161	..	..	..	..	32	6	82	5
61	Jalkar	(208)	84.58	74	74	423	218	205	7	5	..	..	55	12	109	5
62	Bachgaon	(209)	409.94	128	132	1,347	686	661	21	23	..	..	228	44	380	71
63	Girda	(210)	54 63	32	32	169	98	71	..	..	3	1	19	1	47	1
64	Begampur	(211)	315.25	210	317	1,751	877	874	204	211	..	..	160	15	490	16
65	Bishunpur	(212)	245.24	107	147	739	382	357	190	171	..	..	127	29	231	2
66	Sapa	(213)	135.16	41	41	207	113	94	70	60	..	..	13	1	72	30
67	Deodha	(214)	186.15	84	174	980	497	483	97	111	..	..	166	33	256	2
68	Junhari	(215)	195.46	125	126	1,026	528	498	251	266	..	..	60	6	272	..
69	Pakharia	(216)	132.74	56	79	436	207	229	6	7	..	..	62	..	110	..
70	Makhar Khamaili	(217)	315.25	181	187	1,020	513	507	42	18	..	..	42	2	276	9
71	Dabaili Biswaspur	(218)	340.74	392	394	2,228	1,197	1,031	31	35	..	..	118	9	678	8
72	Bathna	(219)	67.99													
73	Malharia	(220)	448.79	193	244	1,287	659	628	27	32	..	..	299	110	334	2
74	Badla	(221)	84 58	1	1	11	3	8	3	8	..	..	..	..	2	..
75	Saraunchia	(222)	152.56	221	226	1,446	801	645	28	53	..	..	250	36	379	40
76	Sarra	(223/1)	221.36	167	208	1,042	543	499	35	27	..	..	140	37	306	27
77	Sarra	(223/2)	252 93	18	22	140	75	65	2	1	34	29	24	15	41	..
78	Baraitha	(224)	588 00	263	263	1,395	720	675	200	44	73	155	99	5	408	183
79	Tikapur	(226)	140 42	114	117	739	375	364	36	32	17	..	79	18	191	35
80	Mohani	(227)	905.68	283	291	1,856	967	889	76	41	211	115	114	88	490	176
81	Bhamra	(228)	317.27	145	146	921	467	454	13	7	..	..	97	13	247	12
82	Lagan	(229)	312 01	136	166	742	414	328	59	39	..	..	44	2	264	80
83	Mahthaur	(230)	322 53	107	107	568	285	283	..	..	..	..	30	4	146	9
84	Kamalpur	(231)	109 26	113	113	715	370	345	..	..	130	133	21	..	197	8
85	Betauna	(232)	506.66	254	254	1,536	796	740	40	38	358	232	84	11	417	70
86	Fatehpur	(244)	395 37	184	187	1,051	564	487	73	73	109	94	66	10	271	8
87	Amapur	(245)	45.73	34	44	258	130	128	19	26	..	..	16	..	53	5
88	Puparia	(246)	309 18	33	33	145	68	77	33	45	29	25	4	1	44	8
89	Ujialpur Ghorgha	(251)	49 37													
90	Basantpur	(252)	269.92	131	135	781	421	360	97	84	106	92	29	1	228	1
91	Sabdalpur	(253)	653 55	61	63	1,767	899	868	210	229	..	..	162	40	535	43
92	Shikarpur	(260)	278 42	89	139	805	414	391	2	1	..	..	97	13	240	66
93	Deari	(262)	242 40	50	84	422	212	210	17	11	..	..	27	3	126	24
94	Kulsundar	(263)	147 30	21	28	133	64	69	..	..	..	..	2	..	37	..
95	Kulabhagwali	(264)	78.51	10	11	89	54	35	..	..	..	..	21	..	25	..
96	Ku a Khas	(265)	329.41	265	295	1,717	896	821	77	71	..	..	134	16	531	194
97	Murad Bagh	(266)	31.16	2	2	5	4	1	..	..	..	..	2	..	3	..
98	Lalharia	(267)	212 46	56	122	702	371	331	138	135	..	..	54	1	213	32
99	Kanwapara	(268)	271.14	54	73	348	179	169	35	24	..	..	50	..	108	2
100	Khagjana	(269)	135.16	22	32	155	88	67	88	67	..	..	..	..	53	..

ABSTRACT

SADAR

Workers																		Non-Workers		Sl. no.
I		II		III		IV		V (a)		V (b)		VI		VII		VIII		IX		X		
M	F	M	F	M	F	M	F	M	F	M	F	M	F	M	F	M	F	M	F	M	F	
17	18	19	20	21	22	23	24	25	26	27	28	29	30	31	32	33	34	35	36	37	38	1
AREAS																						
37	..	38	..	6	..	..	..	..	..	4	..	..	..	..	..	..	..	1	..	58	143	51
17	..	62	..	7	..	..	..	..	..	4	..	..	..	4	..	..	..	2	..	45	136	52
131	5	142	8	71	..	..	..	..	..	2	..	2	..	4	..	..	..	1	..	188	494	53
40	..	31	..	29	..	..	..	3	..	..	..	..	..	..	..	..	..	5	..	79	135	54
43	..	41	1	17	..	..	..	..	..	..	..	..	..	..	..	..	..	..	..	65	176	55
2	..	..	..	1	..	..	..	..	..	..	..	..	..	..	..	..	..	..	..	..	5	56
74	3	60	17	..	..	..	..	..	..	..	..	..	..	..	..	..	..	..	..	102	170	57
139	7	133	8	17	..	..	..	3	..	..	..	3	..	4	..	..	..	19	..	303	615	58
87	1	44	7	7	..	..	..	3	..	..	..	..	..	..	..	..	..	..	..	168	301	59
54	1	20	4	3	..	..	..	..	..	..	..	..	..	2	..	..	..	3	..	78	156	60
61	4	31	1	8	..	..	..	..	..	..	..	..	..	..	..	..	..	9	..	109	200	61
182	4	118	60	61	..	..	..	5	..	2	..	..	..	2	3	..	..	10	4	306	590	62
38	..	8	..	..	..	..	..	..	..	..	..	..	..	..	..	..	..	1	1	51	70	63
217	1	228	14	9	..	..	..	15	..	1	..	1	..	11	1	..	..	8	..	387	858	64
91	..	137	2	..	..	..	..	1	..	..	..	1	..	..	..	..	..	1	..	151	355	65
31	..	41	30	..	..	..	..	..	..	..	..	..	..	..	..	..	..	..	..	41	64	66
151	1	99	1	..	..	..	..	..	..	..	..	..	..	1	..	..	..	5	..	241	481	67
83	..	182	..	2	..	..	..	2	..	..	..	..	..	..	..	..	..	3	..	256	498	68
49	..	40	..	6	..	..	..	14	..	..	..	..	..	..	..	..	..	1	..	97	229	69
181	4	76	4	..	..	..	..	17	1	..	..	..	..	2	..	..	..	..	..	237	498	70
330	..	313	8	10	..	..	..	9	..	..	..	..	..	1	..	2	..	13	..	519	1,023	71
	Uninhabited																					72
206	..	77	1	1	..	..	..	..	..	6	..	8	..	1	..	6	..	29	1	325	626	73
1	..	1	..	..	..	..	..	..	..	..	..	..	..	..	..	..	..	..	..	1	8	74
160	4	185	29	3	..	..	..	..	..	1	..	..	..	1	..	7	..	22	7	422	605	75
90	3	166	15	9	1	..	..	7	6	..	..	3	..	2	..	9	..	20	2	237	472	76
19	..	20	..	..	..	..	..	..	..	..	..	..	..	..	..	..	..	2	..	34	65	77
181	23	195	159	19	1	..	..	2	..	6	..	..	..	2	..	1	..	2	..	312	492	78
87	2	31	33	50	..	..	..	..	..	3	..	1	..	14	..	3	..	2	..	184	329	79
265	2	179	173	35	..	..	..	1	1	1	..	..	..	4	..	..	..	5	..	477	713	80
152	2	76	10	7	..	..	..	..	..	1	..	..	..	4	..	..	..	7	..	220	442	81
128	5	136	75	..	..	..	..	..	..	..	..	..	..	..	..	..	..	..	..	150	248	82
93	7	53	2	..	..	..	..	..	..	..	..	..	..	..	..	..	..	..	..	139	274	83
112	..	77	5	2	2	..	..	..	..	..	..	..	..	4	1	..	..	2	..	173	337	84
186	..	209	63	8	..	..	..	6	6	1	..	..	..	3	1	..	..	4	..	379	670	85
100	1	125	7	4	..	..	..	4	..	3	..	14	..	8	..	3	..	10	..	293	479	86
32	2	19	3	..	..	..	..	..	..	..	..	2	..	..	..	..	..	..	..	77	123	87
5	..	39	8	..	..	..	..	..	..	..	..	..	..	..	..	..	..	..	..	24	69	88
	Uninhabited																					89
105	1	93	..	27	..	..	..	..	..	..	..	1	..	..	..	..	..	2	..	193	359	90
318	..	164	41	28	..	..	..	1	..	..	..	..	..	5	..	..	..	19	2	364	825	91
121	4	60	55	50	..	..	..	3	..	1	6	1	..	3	1	..	..	1	..	174	325	92
64	..	39	24	20	..	..	..	..	..	..	..	..	..	1	..	..	..	2	..	86	186	93
20	..	12	..	5	..	..	..	..	..	..	..	..	..	..	..	..	..	..	..	27	69	94
25	..	..	..	..	..	..	..	..	..	..	..	..	..	..	..	..	..	..	..	29	35	95
228	5	243	189	40	..	..	..	..	..	2	..	8	..	2	..	4	..	4	..	365	627	96
1	..	..	..	2	..	..	..	..	..	..	..	..	..	..	..	..	..	..	..	1	1	97
92	..	90	32	22	..	..	..	..	..	..	..	..	..	4	..	..	..	5	..	158	299	98
67	..	21	2	14	..	..	..	..	..	..	..	1	..	4	..	..	..	1	..	71	167	99
	..	53	..	..	..	..	..	..	..	..	..	..	..	..	..	..	..	..	..	35	67	100

DEVELOPMENT BLOCK—KASBA

PRIMARY CENSUS SUBDIVISION

Serial no.	Name of village with Thana no./ town/ward/ circle/urban enumerator's block		Area of villages in hectares & of town in km.²	No. of occupied residential houses	No. of households	Total population (including Institutional and houseless population)			Scheduled castes		Scheduled tribes		Literate and educated persons		Total workers (I—IX)	
						P	M	F	M	F	M	F	M	F	M	F
1	2		3	4	5	6	7	8	9	10	11	12	13	14	15	16
																RURAL
	REVENUE THANA - PURNEA—*concld.*															
101	Ratan Soti	(270)	170.37	14	16	90	44	46	1	3	..	..	7	..	23	..
102	Bakhna	(271)	625.23	533	537	3,051	1,569	1482	67	67	..	..	272	48	812	21
103	Agaganj	(272)	38 85	1	2	12	9	3	..	..	..	..	1	..	3	..
104	Kadwa	(273)	209.22	139	235	1,378	710	668	31	33	..	..	141	42	368	..
105	Jagaili	(274)	35.61													
106	Babhangawan	(275)	38.85	13	21	137	71	66	8	4	..	..	18	..	44	1
107	Sanjheli	(276)	414.80	122	242	1,330	659	671	18	18	..	..	110	21	394	5
108	Pakari	(281)	81.34	60	85	468	246	222	..	..	..	..	39	1	135	..
																URBAN
1	**Kasba Town**	..		3,052	3,555	14,827	7,683	7,144	708	778	60	63	3,713	1,370	3.903	353
2	*Ward no. I*	..	*N.A.*	*440*	*459*	*2,295*	*1,277*	*1,018*	*153*	*164*	*2*	*3*	*596*	*220*	*701*	*55*
3	Block no. 1	..	N.A.	94	100	617	307	310	11	12	..	..	91	29	164	3
4	Block no. 2	..	N.A.	103	106	479	269	210	15	13	..	..	110	29	160	10
5	Block no. 3	..	N.A.	43	46	180	91	89	75	67	..	..	10	3	54	33
6	Block no. 4	..	N.A.	97	104	534	311	223	30	56	..	..	202	68	160	2
7	Block no. 5	..	N.A.	103	103	485	299	186	22	16	2	3	183	91	163	7
8	*Ward no. II*	..	*N.A.*	*73*	*73*	*484*	*244*	*240*	..	*77*	*5*	*10*	*35*	*2*	*134*	*55*
9	Block no. 6	..	N.A.	73	73	484	244	240	..	77	5	10	35	2	134	55
10	*Ward no. III*	..	*N.A.*	*153*	*168*	*733*	*370*	*363*	*159*	*175*	*42*	*37*	*37*	*12*	*219*	*119*
11	Block no. 7	..	N.A.	90	90	365	179	186	121	133	1	7	27	12	97	68
12	Block no. 8	..	N.A.	68	78	368	191	177	38	42	41	30	10	..	122	51
13	*Ward no. IV*	..	*N.A.*	*1,974*	*2,378*	*9,668*	*4,956*	*4,712*	*213*	*201*	*11*	*13*	*2,768*	*1,048*	*2,393*	*119*
14	Block no. 9	..	N.A.	39	43	267	141	126	1	..	..	..	97	39	66	1
15	Block no. 10	..	N.A.	142	189	965	463	502	10	13	7	10	231	102	242	17
16	Block no. 11	..	N.A.	51	61	350	179	171	6	4	..	..	77	17	80	1
17	Block no. 12	..	N.A.	95	111	692	376	316	..	..	..	..	231	91	173	3
18	Block no. 13	..	N.A.	41	49	310	163	147	..	..	..	..	62	11	82	27
19	Block no. 14	..	N.A.	75	88	400	217	183	107	99	4	3	56	6	115	..
20	Block no. 15	..	N.A.	176	216	1,141	541	600	3	7	..	..	465	202	172	11
21	Block no. 16	..	N.A.	115	126	508	272	236	..	..	..	..	78	27	137	15
22	Block no. 17	..	N.A.	142	165	629	331	298	..	..	..	..	175	45	181	3
23	Block no. 18	..	N.A.	115	138	772	388	384	9	5	..	..	230	104	177	15
24	Block no. 19	..	N.A.	148	186	658	337	321	..	..	..	..	130	98	160	..
25	Block no. 20	..	N.A.	116	144	467	243	224	..	..	..	..	84	6	115	8
26	Block no. 21	..	N.A.	365	432	946	511	435	..	..	..	..	388	112	304	7
27	Block no. 22	..	N.A.	214	256	968	480	488	41	46	..	..	257	117	243	4
28	Block no. 23	..	N.A.	140	174	595	314	281	36	27	..	..	207	71	146	7
29	*Ward no. V*	..	*N.A.*	*407*	*477*	*1,647*	*836*	*811*	*183*	*161*	..	..	*277*	*88*	*456*	*5*
30	Block no. 24	..	N.A.	96	116	528	262	266	125	119	..	..	6	..	164	..
31	Block no. 25	..	N.A.	186	216	677	353	324	53	38	..	..	157	34	167	1
32	Block no. 26	..	N.A.	125	145	442	221	221	5	4	..	..	114	54	125	4

ABSTRACT

SADAR

Workers																						
I		II		III		IV		V (a)		V (b)		VI		VII		VIII		IX		X Non-Workers		Sl. no.
M	F	M	F	M	F	M	F	M	F	M	F	M	F	M	F	M	F	M	F	M	F	
17	18	19	20	21	22	23	24	25	26	27	28	29	30	31	32	33	34	35	36	37	38	1
AREAS																						
17	..	5	..	1	..	..	..	..	..	..	..	..	..	..	..	..	..	..	..	21	46	101
455	3	217	11	78	..	..	..	37	7	..	..	2	..	8	..	..	..	15	..	757	1,461	102
3	..	..	..	..	..	..	..	..	..	..	..	..	..	..	..	..	..	..	..	6	3	103
163	..	189	..	8	..	..	..	3	..	..	..	..	..	..	..	..	..	5	..	342	668	104
	Uninhabited																					105
18	..	10	1	7	..	..	..	8	..	..	..	..	..	..	..	..	..	1	..	27	65	106
276	..	85	5	1	..	..	..	4	..	..	..	..	..	1	..	..	..	7	..	285	666	107
78	..	48	..	..	..	..	..	..	..	..	..	..	..	6	..	..	..	3	..	111	222	108
AREAS																						
837	18	993	197	110	1	..	..	205	30	148	27	41	1	1,097	50	139	..	833	29	3,780	6,791	1
203	*3*	*134*	*43*	*6*	..	..	..	*19*	*2*	*24*	..	*3*	*1*	*137*	*1*	*71*	..	*104*	*5*	*576*	*963*	*2*
128	2	8	..	..	..	..	..	..	..	..	..	..	..	23	..	3	..	2	1	143	307	3
54	1	67	7	..	..	..	..	15	2	..	..	..	..	24	..	..	..	..	..	109	200	4
3	..	38	32	1	..	..	..	..	..	2	..	..	..	8	1	..	..	2	..	37	56	5
12	..	6	..	..	..	..	..	4	..	13	..	..	..	53	..	33	..	39	2	151	221	6
6	..	15	4	5	..	..	..	..	..	9	..	3	1	29	..	35	..	61	2	136	179	
33	..	*98*	*55*	..	..	..	..	*1*	..	..	..	..	..	*2*	..	..	..	..	..	*110*	*185*	*8*
33	..	98	55	..	..	..	..	1	..	..	..	..	..	2	..	..	..	..	..	110	185	9
23	*1*	*103*	*61*	*7*	..	..	..	*18*	*22*	*11*	*11*	*11*	..	*40*	*34*	..	..	*6*	..	*151*	*244*	*10*
..	1	18	..	..	..	..	..	15	22	11	11	10	..	40	34	..	..	3	..	82	118	11
23	..	85	51	7	..	..	..	3	..	..	..	1	..	..	..	..	..	3	..	69	126	12
441	*14*	*398*	*44*	*90*	*1*	..	..	*165*	*6*	*104*	*16*	*27*	..	*899*	*15*	*67*	..	*202*	*23*	*2,563*	*4,593*	*13*
27	..	8	..	..	..	..	..	1	..	2	..	..	..	22	..	3	..	3	1	75	125	14
82	6	103	6	1	..	..	..	..	..	2	4	..	..	42	..	4	..	8	1	221	485	15
4	..	3	..	3	..	..	..	12	..	5	1	..	..	29	..	7	..	17	..	99	170	16
38	1	2	..	2	..	..	..	1	..	6	..	4	..	96	..	10	..	14	2	203	313	17
16	1	30	22	..	..	..	..	15	4	..	..	..	..	16	..	..	..	5	..	81	120	18
1	..	70	..	..	..	..	..	4	..	4	..	..	..	28	..	..	..	8	..	102	183	19
39	..	9	..	35	..	..	..	7	..	8	..	3	..	37	4	5	..	29	7	369	589	20
2	..	73	15	1	..	..	..	17	..	3	..	..	..	39	..	2	..	..	..	135	221	21
24	..	..	..	12	..	..	..	10	..	6	..	1	..	121	..	1	..	6	3	150	295	22
29	1	..	..	29	1	..	..	12	1	2	6	1	..	72	..	4	..	28	6	211	369	23
28	..	3	..	1	..	..	..	12	..	5	..	2	..	97	..	5	..	7	..	177	321	24
15	..	3	..	1	..	..	..	3	..	20	..	2	..	51	8	10	..	10	..	128	216	25
42	..	16	..	..	..	..	..	47	1	24	3	5	..	124	2	4	..	42	1	207	428	26
53	1	75	1	..	..	..	..	13	..	10	..	3	..	74	..	3	..	12	2	237	484	27
41	4	3	..	5	..	..	..	11	..	7	2	6	..	51	1	9	..	13	..	168	274	28
137	..	*260*	*4*	*7*	..	..	..	*2*	..	*9*	..	..	..	*19*	..	*1*	..	*21*	*1*	*380*	*806*	*29*
22	..	139	..	..	..	..	..	..	..	2	..	..	..	..	..	..	..	1	..	98	266	30
81	..	74	1	..	..	..	..	..	..	3	..	..	..	1	..	..	..	8	..	186	323	31
34	..	47	3	7	..	..	..	2	..	4	..	..	..	18	..	1	..	12	1	96	217	32

DEVELOPMENT BLOCK—BAISA

PRIMARY CENSUS

SUBDIVISION

Serial no.	Name of village with Thana no./ town/ward/ circle/ur. an enumerator's block		Area of villages in hectar. s & of town in km.²	No. of occupied residential houses	No. of house-holds	Total population (including institutional and houseless population)			Scheduled castes		Scheduled trib s		Literate and educated persons		Total workers (I—IX)	
						P	M	F	M	F	M	F	M	F	M	F
1	2		3	4	5	6	7	8	9	10	11	12	13	14	15	16
																RURAL
	REVENUE THANA—AMOUR															
	Development Block—Baisa		20,732.15	12,601	13,182	66,437	34,387	32,050	2,481	2,484	13	15	7,397	1,286	19,190	456
1	Kanimaldahi	(5)	125.05	47	47	266	127	139	3	4	..	..	19	2	75	..
2	Bhatwar	(8)	70.41	141	149	733	387	346	24	31	..	..	55	1	242	1
3	Dharambari	(9)	85.39	26	31	187	108	79	..	..	..	..	38	5	49	2
4	Arnai	(10)	141.23	56	61	334	174	160	19	11	..	..	30	1	99	7
5	Pokharia	(11)	135.16	167	167	825	433	392	6	4	..	..	27	..	236	1
6	Patugaon	(12)	197.08	79	110	695	369	326	..	..	..	..	63	5	240	..
7	Pagla	(13)	60.70	69	69	397	200	197	5	7	..	..	13	..	119	..
8	Singnarikol	(14)	41.28	18	18	97	47	50	9	11	..	..	8	1	26	..
9	Singnari	(15)	108.86	97	97	460	253	207	9	10	..	..	41	1	148	..
10	Khapra	(16)	192.22	240	245	958	488	470	130	127	..	..	87	4	267	8
11	Panki Arazi	(17)	143.26	40	40	218	120	98	..	..	..	..	4	..	65	..
12	Chunamari	(18)	114.93	82	82	417	217	200	..	..	..	..	21	..	142	..
13	Kanphalia	(19)	101.57	149	154	768	391	377	1	3	..	..	108	14	237	5
14	Ukusbhasa	(20)	76.08													
15	Abaipur	(21)	390.52	6	6	31	18	13	..	..	..	..	..	..	7	..
16	Sonapur	(22)	25.09	44	44	258	129	129	..	..	..	..	24	3	63	..
17	Asja	(23)	138.81													
18	Ranihat	(24)	18.21													
19	Baliatoli	(25)	29.95													
20	Sita Raghunathpur	(26)	231.48	143	164	773	404	369	..	..	..	..	169	50	215	10
21	Panki Milik	(27)	67.18	77	83	423	231	192	..	..	..	..	73	..	132	1
22	Titiha	(28)	335.48	145	145	696	350	346	80	82	..	..	25	6	222	3
23	Bhakurmari	(29)	357.33													
24	Bochagari	(30)	195.06	123	123	687	335	352	20	29	..	..	4	..	190	..
25	Harlakhal	(31)	145.28	32	32	168	77	91	..	..	..	..	7	1	39	..
26	Nehuri	(32)	178.46	124	124	540	286	254	31	26	..	..	40	2	149	7
27	Pipaltora	(33)	25.90	21	21	111	58	53	..	..	..	..	14	9	31	1
28	Bairgachhi	(34)	52.61	1	1	6	2	4	..	..	..	..	..	..	1	..
29	Kolana	(35)	33.59	20	20	136	71	65	..	..	..	..	9	5	35	..
30	Asiani	(38)	399.82	286	288	1,419	708	711	46	56	..	..	223	13	414	8
31	Sepokharnagar	(39)	65.96	19	19	83	41	42	..	..	..	..	3	..	24	..
32	Hingur	(40)	218.12	14	14	78	42	36	..	..	..	..	2	..	21	..
33	Sukarna	(41)	40.47	81	81	397	197	200	117	132	..	..	26	1	114	..
34	Mirzapur	(42)	311.60	215	215	1,130	590	540	16	10	..	..	82	4	308	1
35	Sasbhita	(43)	92.27	63	64	311	160	151	10	12	..	..	32	5	78	..
36	Bhusabari	(44)	222.57	133	133	733	369	364	6	6	..	..	42	7	207	..
37	Ghordhup	(45)	25.90													
38	Dhobinia	(46)	187.77	170	170	867	450	417	10	8	..	..	125	29	258	..
39	Bardiha	(47)	86.20	88	89	532	290	242	5	2	..	..	43	2	147	..
40	Uphrail	(48)	226.22	87	87	482	251	231	37	36	..	..	38	10	163	4
41	Malopara	(49)	230.26	286	286	1,414	711	703	21	24	..	..	147	16	434	33
42	Kabaia	(50)	114.12	59	59	311	167	144	..	..	..	..	55	9	81	..
43	Harna	(51)	199.10	172	172	1,018	531	487	7	5	..	..	73	2	320	4
44	Hatiabhana	(52)	42.49	24	24	138	68	70	..	..	..	..	13	4	31	..
45	Raibar	(53)	230.26	128	128	705	349	356	22	24	..	..	56	8	186	4
46	Pokharia	(54)	254.14	118	118	664	368	296	3	2	..	..	94	12	202	..
47	Dighaunch	(55)	151.35	90	91	505	271	234	7	10	..	..	65	12	133	..
48	Khushalpur	(56)	93.08	43	43	237	120	117	..	..	..	..	43	5	63	3
49	Rahata	(57)	55.44	38	38	190	98	92	46	41	..	..	10	..	45	..
50	Berahan	(58)	21.04	20	20	106	55	51	..	..	..	..	3	..	27	..

ABSTRACT

SADAR

Workers																						Sl. no.
I		II		III		IV		V (a)		V (b)		VI		VII		VIII		IX		X Non-Workers		
M	F	M	F	M	F	M	F	M	F	M	F	M	F	M	F	M	F	M	F	M	F	
17	18	19	20	21	22	23	24	25	26	27	28	29	30	31	32	33	34	35	36	37	38	1
AREAS																						
9,076	**104**	**8,256**	**275**	**578**	**8**	..	..	**339**	**19**	**56**	**28**	**13**	..	**378**	**27**	**21**	..	**473**	**5**	**15,197**	**31,594**	
26	..	47	..	1	..	..	..	..	..	..	..	..	..	..	..	..	..	1	..	52	139	1
90	1	94	..	17	..	..	..	27	..	..	..	..	..	1	..	..	..	13	..	145	345	2
21	2	26	..	..	..	..	..	..	..	1	..	..	..	..	..	..	..	1	..	59	77	3
45	3	50	..	..	..	..	..	3	3	..	..	..	..	..	1	..	..	1	..	75	153	4
123	1	109	..	..	..	..	..	3	..	1	..	..	..	..	..	..	..	..	..	197	391	5
155	..	74	..	3	..	..	..	2	..	..	..	..	..	1	..	..	..	5	..	129	326	6
68	..	51	..	..	..	..	..	..	..	..	..	..	..	..	..	..	..	..	..	81	197	7
18	..	7	..	1	..	..	..	..	..	..	..	..	..	..	..	..	..	..	..	21	50	8
76	..	72	..	..	..	..	..	..	..	..	..	..	..	..	..	..	..	..	..	105	207	9
102	3	160	4	..	..	..	..	3	1	..	..	..	..	..	..	..	..	2	..	221	462	10
47	..	17	..	..	..	..	..	..	..	..	..	..	..	..	..	..	..	1	..	55	98	11
89	..	42	..	10	..	..	..	..	..	..	..	..	..	..	..	..	..	1	..	75	200	12
88	..	83	..	23	..	..	..	6	..	5	4	1	..	17	1	3	..	11	..	154	372	13
4	*Uninhabited* ..	3	..	..	..	..	..	..	..	..	..	..	..	..	..	..	..	..	..	11	13	14 15
29	..	32	..	..	..	..	..	1	..	..	..	..	..	..	..	..	..	1	..	66	129	16
	Uninhabited																					17
	Uninhabited																					18
	Uninhabited																					19
83	1	87	..	..	..	..	..	20	1	..	..	4	..	14	8	..	..	7	..	189	359	20
61	..	70	1	..	..	..	..	..	..	..	..	..	..	1	..	..	..	..	..	99	191	21
43	..	174	3	..	..	..	..	..	..	..	..	..	..	..	..	5	..	..	..	128	343	22
	Uninhabited																					23
118	..	71	..	..	..	..	..	..	..	..	..	..	..	..	..	..	..	1	..	145	352	24
16	..	11	..	2	..	..	..	9	..	..	..	..	..	..	..	..	..	1	..	38	91	25
72	..	74	7	..	..	..	..	1	..	1	..	..	..	..	..	..	..	1	..	137	247	26
16	1	12	..	..	..	..	..	..	..	..	..	..	..	1	..	..	..	2	..	27	52	27
..	..	1	..	..	..	..	..	..	..	..	..	..	..	..	..	..	..	..	..	1	4	28
23	..	12	..	..	..	..	..	..	..	..	..	..	..	..	..	..	..	..	..	36	65	29
257	6	146	..	..	..	..	..	6	..	..	..	..	..	..	2	..	..	5	..	294	703	30
18	..	5	..	1	..	..	..	..	..	..	..	.	.	..	..	..	..	..	..	17	42	31
14	..	6	..	1	..	..	..	..	..	..	..	..	..	..	..	..	..	..	..	21	36	32
45	..	64	..	3	..	..	..	1	..	..	..	..	..	..	..	..	..	1	..	83	200	33
192	1	105	..	9	..	..	..	..	..	..	..	..	..	..	..	..	..	2	..	282	539	34
46	..	30	..	1	..	..	..	..	..	..	..	..	..	..	..	..	..	1	..	82	151	35
117	.	78	..	3	..	..	..	4	..	..	..	..	..	3	..	.	..	2	..	162	364	36
	Uninhabited																					37
178	..	73	..	..	..	..	..	3	..	1	..	..	..	1	..	..	..	2	..	192	417	38
92	..	54	..	..	..	..	..	..	..	..	..	..	..	1	..	..	..	..	..	143	242	39
66	..	72	3	19	1	..	..	..	..	1	..	..	..	..	..	..	..	5	..	88	227	40
168	..	223	31	13	1	..	..	3	..	..	..	1	..	14	..	..	..	12	1	277	670	41
61	..	20	..	..	..	..	..	..	..	..	..	..	..	..	..	..	..	..	..	86	144	42
203	4	90	..	24	..	..	..	..	..	..	..	..	..	..	..	..	..	3	..	211	483	43
25	..	6	..	..	..	..	..	..	..	..	..	..	..	..	..	..	..	..	..	37	70	44
89	3	60	..	23	..	..	..	8	..	..	1	..	..	2	..	..	..	4	..	163	352	45
80	.	85	..	17	..	..	..	11	..	..	..	..	..	3	..	..	..	6	..	166	296	46
82	..	49	..	..	..	..	..	2	..	..	..	..	..	..	..	..	..	..	..	138	234	47
54	..	9	3	..	..	..	..	..	..	..	..	..	..	..	..	..	..	..	..	57	114	48
15	..	28	..	..	..	..	..	..	..	..	..	..	..	..	..	..	..	2	..	53	92	49
14	..	13	..	..	..	..	..	..	..	..	..	..	..	..	..	..	..	..	..	28	51	50

DEVELOPMENT BLOCK—BAISA

PRIMARY CENSUS

SUBDIVISION

Serial no.	Name of village with Thana no./ town/ward/ circle/urban enumerator's block	Area of villages in hectares & of town in km.²	No. of occupied residential houses	No. of house-holds	Total population (including Institutional and houseless population)			Scheduled castes		Scheduled tribes		Literate and educated persons		Total workers (I—IX)	
					P	M	F	M	F	M	F	M	F	M	F
1	2	3	4	5	6	7	8	9	10	11	12	13	14	15	16
															RURAL
	REVENUE THANA—AMOUR—*contd.*														
51	Alinagar (59)	121.81	33	33	206	117	89	..	..	..	..	17	3	61	..
52	Mirganj Fatehpur (60)	21.04	4	5	32	16	16	3	2	..	..	6	..	10	2
53	Karibari (61)	77.70	13	13	73	43	30	3	2	..	..	13	5	29	1
54	Joginia (62)	149.73	49	50	258	136	114	10	12	..	..	50	6	80	4
55	Nikahdaha (63)	230.67	123	123	710	357	353	51	47	..	..	103	25	186	21
56	Baisa (64)	275.99	105	105	606	298	308	17	18	..	..	63	3	182	17
57	Mangalpur (65)	146.49	103	104	600	316	284	..	..	..	..	67	15	183	3
58	Pañarpur (67)	66.77	44	44	232	119	113	..	..	..	..	18	2	71	..
59	Ranta (68)	414.80	382	386	1,550	840	710	61	53	2	1	244	75	475	6
60	Bhebra (69)	368.26	307	307	1,080	566	514	16	20	..	..	136	30	314	19
61	Kolha (73)	64.34	6	6	37	22	15	..	..	..	..	17	..	11	..
62	Runki (74)	278.82	196	197	1,161	578	583	83	85	..	..	160	28	318	4
63	Madhaipur (75)	53.42													
64	Singhia (78)	139.61	70	73	386	194	192	7	11	..	..	38	8	123	..
65	Mijhok (79)	320.51	344	399	1,566	822	744	41	44	..	..	150	9	459	42
66	Nandania (80)	343.57	268	361	1,479	744	735	33	23	..	..	102	12	389	6
67	Sisabari (81)	244.83	281	292	1,683	889	794	19	20	..	..	222	37	494	2
68	Domohani (82)	78.10	172	235	969	511	458	24	26	..	..	146	27	261	1
69	Malhari (83)	56.65	28	29	158	79	79	7	3	..	..	17	..	48	..
70	Parapurnia (84)	190.20	130	135	694	335	359	17	19	..	..	105	22	180	4
71	Ghataro (85)	199.10	200	265	898	444	454	48	61	..	..	145	22	254	27
72	Pheropokharia (86)	161.47	66	68	344	156	188	9	14	..	..	33	..	74	13
73	Guotorubalwa (87)	511.11	195	197	1,371	715	656	39	44	..	..	265	70	402	2
74	Maksail (88)	78.50	238	241	962	488	474	135	162	..	..	127	8	280	3
75	Aura (89)	119.38	56	56	330	180	150	13	9	..	..	64	9	87	1
76	Mirpur (90)	46.13	65	65	384	201	183	100	76	..	..	41	3	113	4
77	Saharia (91)	196.27	44	46	237	124	113	..	..	..	..	16	2	67	..
78	Sonamani (92)	42.09	89	91	485	265	220	13	10	..	..	28	3	145	..
79	Baliamani (93)	86.20	92	97	516	285	231	21	22	..	..	31	2	164	4
80	Kashna (94)	82.45													
81	Dhodhwar (95)	55.44	19	19	94	43	51	..	..	..	..	8	2	22	..
82	Bijuar (96)	84.58	127	141	737	348	389	51	54	..	..	103	19	173	9
83	Bhadaran (97)	57.87	44	44	226	112	114	14	16	..	..	23	3	59	..
84	Majhgain (98)	99.55	304	304	1,085	569	516	61	44	..	..	135	24	316	3
85	Gustara Gachh (99)	40.87													
86	Sonapur (100)	167.94	99	101	526	274	252	66	68	..	..	77	25	141	14
87	Kanjia (101)	267.09	236	243	1,145	602	543	19	16	..	..	184	60	354	9
88	Aulai (102)	213.27	80	88	487	258	229	14	12	..	..	60	55	123	3
89	Chanduar (103)	342.36	257	260	1,676	865	811	27	25	..	..	83	18	455	6
90	Birpur (104)	129.09	9	9	78	42	36	..	..	..	..	3	1	28	..
91	Jairampur (105)	222.57	81	81	476	219	257	14	13	..	..	19	..	109	1
92	Baltharpur (106)	205.58	40	48	262	138	124	16	13	..	..	19	2	64	..
93	Bhelakhoa (107)	208.01	18	18	97	58	39	..	..	..	..	9	..	28	1
94	Palaukaf (108)	153.78	132	133	684	352	332	24	22	..	..	52	2	203	3
95	Mahalbari (109)	82.96													
96	Muradpur (110)	70.82													
97	Jinhawr (111)	52.20	35	75	212	112	100	7	7	..	..	4	..	51	.
98	Chilhna (112)	116.55													
99	Tetalia (113)	200.72	114	114	696	351	345	17	24	..	..	91	21	205	2
100	Kalthia (114)	101.57	80	85	535	270	265	52	55	..	..	59	14	139	5

ABSTRACT

SADAR

Workers																		Non-Workers		Sl. no.
I		II		III		IV		V (a)		V (b)		VI		VII		VIII		IX		X		
M	F	M	F	M	F	M	F	M	F	M	F	M	F	M	F	M	F	M	F	M	F	
17	18	19	20	21	22	23	24	25	26	27	28	29	30	31	32	33	34	35	36	37	38	1
AREAS																						
47	..	14	..	..	..	..	..	..	..	..	..	..	..	..	..	..	..	..	..	56	89	51
8	..	2	2	..	..	..	..	..	..	..	..	..	..	..	..	..	..	..	..	6	14	52
13	1	4	..	11	..	..	..	..	..	..	..	..	..	..	..	..	..	1	..	14	29	53
42	1	30	3	5	..	..	..	..	..	..	..	..	..	1	..	..	..	2	..	56	110	54
101	4	78	17	1	..	..	..	3	..	..	..	..	..	2	..	..	..	1	..	171	332	55
65	3	48	6	55	..	..	..	3	..	..	8	..	..	8	..	..	..	3	..	116	291	56
133	1	40	2	5	..	..	..	..	..	1	..	..	..	..	..	..	..	4	..	133	281	57
29	..	38	..	3	..	..	..	..	..	..	..	..	..	1	..	..	..	..	..	48	113	58
155	3	181	3	2	..	..	..	13	..	7	..	1	..	50	..	..	..	66	..	365	704	59
88	2	118	17	50	..	..	..	13	..	2	..	2	..	36	..	..	..	5	..	252	495	60
6	..	..	..	2	..	..	..	..	..	..	..	..	..	2	..	..	..	1	..	11	15	61
178	3	108	..	8	..	..	..	7	..	..	1	..	..	9	..	1	..	7	..	260	579	62
	Uninhabited																					63
61	..	56	..	2	..	..	..	..	..	1	..	..	..	..	..	1	..	2	..	71	192	64
196	14	239	18	..	..	..	..	11	..	..	..	..	..	11	10	..	..	2	..	363	702	65
239	4	132	2	5	..	..	..	1	..	..	..	..	..	6	..	..	..	6	..	355	729	66
263	..	210	1	1	..	..	..	4	..	1	..	..	..	3	1	2	..	10	..	395	792	67
145	..	68	..	52	..	..	..	5	..	..	..	..	..	..	..	..	..	11	1	230	457	68
16	..	29	..	..	..	..	..	2	..	..	..	..	..	..	..	..	..	1	..	31	79	69
107	..	62	..	..	..	..	..	..	..	2	4	..	..	1	..	..	..	8	..	155	355	70
124	..	120	27	..	..	..	..	4	..	..	..	..	..	4	..	..	..	2	..	190	427	71
30	..	44	13	..	..	..	..	..	..	..	..	..	..	..	..	..	..	..	..	82	175	72
241	..	136	2	3	..	..	..	1	..	1	..	..	..	4	..	..	..	16	..	313	654	73
102	1	154	..	1	..	..	..	13	2	..	..	..	..	5	..	..	..	5	..	208	471	74
44	..	16	1	..	..	..	..	6	..	1	..	..	..	7	..	2	..	11	..	93	149	75
33	..	61	4	..	..	..	..	14	..	3	..	..	..	1	..	..	..	1	..	88	179	76
29	..	38	..	..	..	..	..	..	..	..	..	..	..	..	..	..	..	..	..	57	113	77
57	..	87	..	..	..	..	..	..	..	..	..	..	..	..	..	..	..	1	..	120	220	78
85	..	67	3	..	..	..	..	4	1	1	..	..	..	5	..	..	..	2	..	121	227	79
	Uninhabited																					80
14	..	8	..	..	..	..	..	..	..	..	..	..	..	..	..	..	..	..	..	21	51	81
105	4	68	1	..	..	..	..	..	..	..	3	..	..	..	1	..	..	..	..	175	380	82
38	..	19	..	..	..	..	..	..	..	..	..	..	..	..	..	..	..	2	..	53	114	83
102	2	189	1	..	..	..	..	11	..	..	..	..	..	6	..	..	..	8	..	253	513	84
	Uninhabited																					85
60	1	75	13	..	..	..	..	..	..	..	..	..	..	4	..	..	..	2	..	133	238	86
57	..	199	6	..	..	..	..	4	2	10	..	..	..	57	..	1	..	26	1	248	534	87
53	1	48	2	12	..	..	..	1	..	..	..	..	..	3	..	1	..	5	..	135	226	88
288	..	140	6	3	..	..	..	..	..	..	..	..	..	..	..	1	..	23	..	410	805	89
13	..	15	..	..	..	..	..	..	..	..	..	..	..	..	..	..	..	..	..	14	36	90
44	..	64	1	..	..	..	..	..	..	..	..	..	..	..	..	..	..	1	..	110	256	91
19	..	45	..	..	..	..	..	..	..	..	..	..	..	..	..	..	..	..	..	74	124	92
21	..	7	1	..	..	..	..	..	..	..	..	..	..	..	..	..	..	..	..	30	38	93
84	..	97	2	..	..		..	17	..	..	..	..	..	2	1	..	..	3	..	149	329	94
	Uninhabited																					95
	Uninhabted																					96
19	..	32	..	..	..	..	..	..	..	..	..	..	..	..	..	..	..	..	.	61	100	97
	Uninhabted																					98
82	..	120	..	..	..	..	..	1	2	..	..	..	..	1	..	..	..	1	..	146	343	99
62	..	75	5	..	..	..	..	..	..	..	..	..	..	..	..	..	..	2	..	131	260	100

DEVELOPMENT BLOCK—BAISA

PRIMARY CENSUS SUBDIVISION

Serial no.	Name of villages with Thana no./ town/ward/ circle/urban enumerator's block	Area of villages in hectares & of town in km.²	No. of occupied residential houses	No. of house-holds	Total population (including Institutional and houseless population)			Scheduled castes		Scheduled tribes		Literate and educated persons		Total workers (I—IX)	
					P	M	F	M	F	M	F	M	F	M	F
1	2	3	4	5	6	7	8	9	10	11	12	13	14	15	16
															RURAL
	REVENUE THANA—AMOUR—*contd.*														
101	Mahnaro Istamrar(115)	199.10	78	80	477	245	232	33	33	..	..	55	22	135	5
102	Kanhaur (116)	98 74	88	88	508	266	242	..	..	..	..	71	12	143	..
103	Chandea (117)	207.20	129	137	739	386	353	..	..	..	..	112	47	204	..
104	Haudia Khas (118)	68 80													
105	Charaloa (119)	30.75													
106	Khagjana (120)	172.39	121	122	722	374	348	8	5	..	..	69	4	211	4
107	Dhusmal (121)	360 97	170	176	954	509	445	42	39	..	..	98	25	287	7
108	Budhiar (122)	147.71	116	122	596	299	297	67	69	..	..	78	21	165	2
109	Chopar (123)	152.56	295	300	1,206	621	585	93	98	..	..	182	20	341	5
110	Tarabari (124)	195.87	79	81	490	269	221	..	..	..	..	47	5	158	2
111	Ganphalia (125)	103.19	55	56	289	146	143	..	..	..	..	8	3	91	2
112	Palasbari (126)	337 91	151	152	821	425	396	49	56	..	..	100	23	231	38
113	Kilpara Kalan (127)	329.00	70	71	335	183	152	37	29	..	..	43	15	104	7
114	Mangharapipajirooh gar(128)	612.23	366	371	2,174	1,130	1,044	117	111	..	..	267	52	618	4
115	Baliamani Kamaldah(129)	172.39	64	65	329	169	160	..	..	..	..	12	..	77	5
116	Khagaura (130)	30.76													
117	Phulbari (131)	182.91	63	64	335	158	177	18	20	11	14	28	8	92	2
118	Samri (132)	37.23													
119	Baismara (133)	185.34													
120	Kilpara Khurd (134)	392.94	52	75	406	227	179	16	10	..	..	112	16	121	..
121	Harbhauga (135)	96.82	143	143	669	348	321	30	29	..	..	98	23	220	3
122	Chapaso (136)	16.59													
123	Channi (198)	228.64	190	193	996	512	484	48	50	..	..	118	25	288	10
124	Maheshkhunt (199)	41.68													
125	Rampur (200)	112.50	13	13	59	31	28	..	..	..	..	1	..	16	1
126	Rahua (201)	216.91	80	80	448	230	218	14	18	..	..	33	2	111	..
127	Jogadal (202)	308.37	147	147	755	391	364	6	5	..	..	100	11	235	2
128	Parshadpur (203)	85.39	9	9	50	32	18	2	..	..	..	..	..	19	..
129	Chi hani (385)	123.02	180	183	960	498	462	3	2	..	..	77	16	272	1
130	Bhorabari (386)	27.92	15	15	92	53	39	..	..	..	..	10	..	31	..
131	Sirsi (387)	117.36	423	436	2,256	1,197	1,059	6	5	..	..	263	15	700	11
132	Hijli (388)	214.08	45	45	252	124	128	..	..	..	..	8	..	80	..

ABSTRACT

SADAR

Workers																						Sl. no.
I		II		III		IV		V (a)		V (b)		VI		VII		VIII		IX		X Non-Workers		
M	F	M	F	M	F	M	F	M	F	M	F	M	F	M	F	M	F	M	F	M	F	
17	18	19	20	21	22	23	24	25	26	27	28	29	30	31	32	33	34	35	36	37	38	1
BEAS																						
61	3	56	1	10	..	..	..	..	..	..	1	4	..	1	..	..	..	3	..	110	227	101
56	..	85	..	..	..	..	..	..	..	..	..	..	..	..	..	..	..	2	..	123	242	102
111	..	68	..	19	..	..	..	1	..	..	..	..	..	..	..	1	..	4	..	182	353	103
	Uninhabited																					104
	Uninhabited																					105
85	2	117	2	..	..	..	..	..	..	2	..	..	..	4	..	..	..	3	..	163	344	106
68	..	151	1	..	..	..	..	9	4	13	..	..	..	28	1	1	..	17	1	222	438	107
71	..	52	2	18	..	..	..	15	..	..	..	..	..	5	..	..	..	4	..	134	295	108
142	..	151	5	40	..	..	..	5	..	..	..	..	..	2	..	..	..	1	..	280	580	109
83	1	74	1	..	..	..	..	..	..	..	..	..	..	..	..	..	..	1	..	111	219	110
52	2	37	..	..	..	..	..	..	..	..	..	..	..	1	..	1	..	..	..	55	141	111
108	6	73	31	38	..	..	..	1	..	..	..	..	..	9	1	..	..	2	..	194	358	112
23	2	60	4	8	1	..	..	4	..	..	..	..	..	6	..	..	..	3	..	79	145	113
262	2	324	1	4	..	..	..	10	..	1	..	..	..	2	..	1	..	14	1	512	1,040	114
40	3	37	2	..	..	..	..	..	..	..	..	..	..	..	..	..	..	..	..	92	155	115
	Uninhabited																					116
39	1	56	1	..	.	.		.	..	..	..	..	..	..	..	..	..	2	..	61	175	117
	Uninhabited																					118
	Uninhabited																					119
59	..	48	.	3	..	..	..	1	..	..	..	..	..	1	..	..	..	9	..	106	179	120
59	1	125	2	1	..	..	..	28	..	..	..	..	..	1	..	..	..	6	..	128	318	121
121	*Uninhabited* 3	128	5	21	..	..	.	3	2	..	..	..	..	6	..	..	..	9	..	224	474	122 123
	Uninhabited																					124
6	1	10	..	..	..	..	..	..	..	..	..	..	..	..	..	..	..	..	..	15	27	125
48	..	57	..	5	..	..	..	..	..	..	..	..	..	..	..	..	..	1	..	119	218	126
123	..	109	2	..	..	..	..	..	..	..	..	..	..	..	..	..	..	3	..	156	362	127
7	..	12	..	..	..	..	..	..	..	..	..	..	..	..	..	..	..	..	..	13	18	128
143	..	122	..	1	..	..	..	2	1	..	..	..	..	..	..	..	..	4	..	226	461	129
21	..	8	..	2	..	..	..	..	..	..	..	..	..	..	..	..	..	..	..	22	39	130
321	6	280	4	16	..	..	..	9	..	..	1	..	..	24	..	.	.	50	.	497	1,048	131
40	.	40	.		..		.	..	..	.		.	.	..	.	..		.	..	44	128	132

DEVELOPMENT BLOCK—AMOUR

PRIMARY CENSUS SUBDIVISION

Serial no.	Name of village with Thana no./ town/ward/ circle/urban enumerator's block		Area of villages in hectares & of town in km.²	No. of occupied residential houses	No. of house-holds	Total population (including Institutional and houseless population)			Scheduled castes		Scheduled tribes		Literate and educated persons		Total workers (I—IX)	
						P	M	F	M	F	M	F	M	F	M	F
1	2		3	4	5	6	7	8	9	10	11	12	13	14	15	16
																RURAL
	REVENUE THANA—AMOUR—*contd.*															
	Development Block—Amour		24,505.33	18,577	18,822	102,887	53,478	49,409	1,433	1,329	5	3	10,445	1,737	31,795	628
1	Haphamian	(1)	123.83	207	208	965	505	460	17	18	..	..	155	14	266	1
2	Lalchura	(2)	27 52	19	19	128	72	56	..	..	..	..	13	..	32	..
3	Taran	(3)	94 29	6	6	33	16	17	7	8	..	..	1	..	9	..
4	Kolsatta	(4)	154.59	35	35	2 4	121	93	..	..	..	..	12	1	67	..
5	Surajpur	(6)	236.33	92	92	549	300	249	16	10	..	..	61	1	192	..
6	Satta	(7)	132 74	197	197	1,074	550	524	..	..	..	..	169	23	361	..
7	Dumra	(36)	51 39	23	23	144	74	70	..	..	..	..	12	1	44	..
8	Nanagachhi	(37)	40 47	34	34	173	85	88	..	..	..	..	13	5	52	1
9	Simalia	(66)	223 38	146	152	762	400	362	18	25	..	..	98	3	231	..
10	Kudhili	(70)	123.43													
11	Rangamati	(71)	306 75	132	132	1,364	683	681	..	..	..	..	133	59	411	6
12	Talbari	(72)	368 66	265	280	1,829	911	918	30	26	..	..	283	56	548	19
13	Nahrakol	(76)	186 96	92	98	523	274	249	28	26	..	..	86	9	141	6
14	Dahnabari	(77)	213 27	320	343	1,580	825	755	22	23	..	..	165	14	452	2
15	SimalbaribagDhanu Ram	(137)	154.18	160	172	717	383	334	..	..	..	..	71	3	264	2
16	Simalbari Bhag	(138)	227 83	174	184	773	408	365	..	..	..	..	53	7	249	1
17	Bhaggunjar	(139)	69 60	11	11	60	33	27	..	..	..	..	5	1	25	..
18	Geondobh	(140)	492 90	395	395	2,002	1,038	964	41	37	..	..	169	14	606	..
19	Kolsaranpur	(141)	23 47													
20	Basaul	(142)	77.29	66	66	390	215	175	..	..	..	..	47	12	123	..
21	Babhan Dobha	(143)	73 65	181	181	1,005	511	494	14	12	..	..	65	16	317	2
22	Bhagtahir	(144)	91 05	171	181	773	410	363	42	28	..	..	140	6	244	1
23	Khari	(145)	230 67	69	69	402	205	197	2	7	..	..	15	..	131	..
24	Goraia Gachh	(146)	51 39	123	123	642	315	327	..	..	..	..	33	..	203	..
25	Goraia	(148)	125 86	60	63	348	186	162	..	..	..	..	68	5	117	..
26	Fakirtoli	(149)	244 02	285	297	1,326	702	624	28	27	..	..	134	12	441	11
27	Haripur	(150)	244 02	300	300	1,326	709	617	16	15	..	..	214	47	425	10
28	Ramgallal Toli	(151)	187 37	421	431	2,112	1,105	1,007	18	12	..	..	12	9	717	10
29	Banbhag	(152)	159 44	47	47	266	139	127	..	..	..	..	20	1	106	..
30	Bohadurpur	(153)	49.78	21	21	91	45	46	19	20	..	..	..	1	28	3
31	Majh Bagh	(154)	8.90													
32	Pathan Toli	(155)	398 61	147	157	663	343	320	..	..	..	..	100	43	209	..
33	KapariaBangaon	(156)	222.17	221	232	1,038	553	485	21	28	..	..	170	29	347	..
34	Chandargaon	(157)	6.88	17	17	104	52	52	..	..	..	..	16	5	31	..
35	Rahat Balia	(158)	233.91													
36	Amour	(159)	787 91	224	234	1,056	594	462	29	23	5	2	114	28	365	43
37	Palsa	(160)	97 53	171	171	786	390	396	24	12	..	..	91	11	298	..
38	Khemia	(161)	112 91	35	35	197	96	101	..	..	..	..	52	12	53	3
39	Pachkonia	(162)	27.52													
40	Bolgachhi	(163)	121.00	214	214	999	523	476	4	4	..	..	121	17	320	19
41	Farsadonga	(164)	27 92	50	50	280	148	132	..	..	..	..	35	10	88	..
42	Balia	(172)	75 27	7	7	32	14	18	..	..	..	..	9	..	10	..
43	Kanharia	(173)	187 37	73	73	377	193	184	1	3	..	..	23	3	128	2
44	Raili	(174)	21 85													
45	Nitandar	(175)	430 17	127	127	608	306	302	62	80	..	..	74	..	196	9
46	Kolha Mohan	(176)	107 24	51	51	264	141	123	21	20	..	..	8	..	83	..
47	Piora	(177)	121 81	159	164	798	435	363	11	10	..	..	43	2	247	22
48	Mokampur	(178)	19 42													
49	Malmani	(179)	9.31	8	8	38	19	19	..	..	..	..	..	..	13	4
50	Gardahi	(180)	63.13	38	38	203	102	101	14	15	..	..	16	1	65	2

ABSTRACT

SADAR

Workers																							
I		II		III		IV		V				VI		VII		VIII		IX		X			
								(a)		(b)										Non-Workers		Sl. no.
M	F	M	F	M	F	M	F	M	F	M	F	M	F	M	F	M	F	M	F	M	F		
17	18	19	20	21	22	23	24	25	26	27	28	29	30	31	32	33	34	35	36	37	38		
AREAS																							
16,233	125	12,284	217	952	22	1	..	886	192	220	13	23	..	409	28	19	..	768	81	21,683	48,781		
112	..	112	1	..	..	..	..	..	..	..	..	..	..	2	..	3	..	37	..	239	459	1	
15	..	14	..	..	..	..	..	2	..	..	..	..	..	..	..	..	..	1	..	40	56	2	
3	..	2	..	..	..	..	..	4	..	..	..	..	..	..	..	..	..	..	..	7	17	3	
55	..	12	..	..	..	..	..	..	..	..	..	..	..	..	..	..	..	..	..	54	93	4	
115	..	73	..	..	..	..	..	..	..	..	..	..	..	..	..	..	..	4	..	108	249	5	
216	..	134	..	1	..	..	..	4	..	..	..	..	..	1	..	..	..	5	..	189	524	6	
24	..	19	..	..	..	..	..	..	..	1	..	..	..	..	..	..	..	..	..	30	70	7	
26	1	23	..	2	..	..	..	..	..	..	..	..	..	..	..	..	..	1	..	33	87	8	
134	..	91	..	..	..	..	..	..	..	2	..	..	..	1	..	..	..	3	..	169	362	9	
	Uninhabited																					10	
261	4	124	1	14	..	..	..	2	..	..	..	..	..	1	..	..	..	9	1	272	675	11	
298	14	219	2	1	..	..	..	6	3	1	..	..	..	3	..	2	..	18	..	363	899	12	
89	..	45	..	..	..	..	..	1	6	..	..	..	..	6	..	..	..	..	..	133	243	13	
245	..	168	..	..	..	..	..	14	..	..	..	..	..	13	..	..	..	12	2	373	753	14	
154	..	105	2	..	..	..	..	2	..	..	..	..	..	..	..	..	..	3	..	119	332	15	
108	..	139	1	..	..	..	..	..	..	..	..	..	..	..	..	..	..	2	..	159	364	16	
22	..	3	..	..	..	..	..	..	..	..	..	..	..	..	..	..	..	..	..	8	27	17	
368	..	226	..	..	..	..	..	4	..	..	..	..	..	..	..	..	..	8	..	432	964	18	
	Uninhabited																					19	
35	..	84	..	..	..	..	..	2	..	..	..	..	..	..	..	..	..	2	..	92	175	20	
188	2	124	..	1	..	..	..	..	..	..	..	..	..	..	..	..	..	4	..	194	492	21	
82	..	103	..	2	..	..	..	43	..	1	..	..	..	9	1	..	..	4	..	166	362	22	
79	..	52	..	..	..	..	..	..	..	..	..	..	..	..	..	..	..	..	..	74	197	23	
148	..	53	..	1	..	..	..	..	..	..	..	..	..	..	..	..	..	1	..	112	327	24	
18	..	21	..	4	..	..	..	9	..	62	..	..	..	1	..	..	..	2	..	69	162	25	
132	4	149	..	44	..	..	..	33	..	67	6	..	..	7	..	..	..	9	1	261	613	26	
215	5	169	..	30	2	..	..	4	..	..	..	..	..	4	..	..	..	3	3	284	607	27	
409	..	288	..	3	3	..	..	11	7	..	..	..	..	1	..	..	..	5	..	388	997	28	
73	..	31	..	..	..	..	..	..	..	..	..	..	..	..	..	..	..	2	..	33	127	29	
8	..	17	2	..	..	..	..	..	1	..	..	..	..	..	..	..	..	3	..	17	43	30	
	Uninhabited																					31	
125	..	80	..	..	..	..	..	..	..	..	..	..	..	..	..	..	..	4	..	134	320	32	
144	..	196	..	..	..	..	..	2	..	..	..	..	..	2	..	..	..	3	..	206	485	33	
18	..	9	..	3	..	..	..	..	..	..	..	..	..	..	..	..	..	1	..	21	52	34	
	Uninhabited																					35	
209	2	53	34	3	..	..	..	..	..	6	..	3	..	30	6	2	..	59	1	229	419	36	
121	..	170	..	..	..	..	..	..	..	..	..	..	..	3	..	..	..	4	..	92	396	37	
33	3	10	..	8	..	..	..	..	..	..	..	..	..	2	..	..	..	..	..	43	98	38	
	Uninhabited																					39	
121	..	91	..	70	1	..	..	23	18	..	..	1	..	5	..	..	..	9	..	203	457	40	
67	..	20	..	..	..	..	..	..	..	..	..	..	..	..	..	..	..	1	..	60	132	41	
9	..	..	..	..	..	..	..	..	..	..	..	..	..	1	..	..	..	..	..	4	18	42	
96	..	32	2	..	..	..	..	..	..	..	..	..	..	..	..	.	..	..	..	65	182	43	
	Uninhabited																					44	
110	5	55	3	20	..	..	..	..	..	..	..	..	..	1	..	..	..	10	1	110	293	45	
43	..	39	..	..	..	..	..	1	..	..	..	..	..	..	..	..	..	..	..	58	123	46	
96	1	149	21	..	..	..	..	..	..	..	..	..	..	1	..	..	..	1	..	188	341	47	
	Uninhabited																					48	
..	4	13	..	..	..	..	..	..	..	..	..	..	..	..	..	..	..	..	..	6	15	49	
14	..	46	2	..	..	..	..	1	..	..	..	..	..	..	..	..	..	4	..	37	99	50	

DEVELOPMENT BLOCK—AMOUR

PRIMARY CENSUS

SUBDIVISION

Serial no.	Name of village with Thana no./ town/ward/ circle/urban enumerator's block		Area of villages in hectares & of town in km.²	No. of occupied residential houses	No. of house-holds	Total population (including Institutional and houseless population)			Scheduled castes		Scheduled tribes		Literate and educated persons		Total workers (I—IX)	
						P	M	F	M	F	M	F	M	F	M	F
1	2		3	4	5	6	7	8	9	10	11	12	13	14	15	16
																RURAL
	REVENUE THANA—AMOUR—*contd.*															
51	Machhatta	(181)	192.63	17	17	830	434	396	56	67	..	..	70	4	258	5
52	Chansurahia	(182)	155.40													
53	Singhia	(183)	284.49	120	120	613	323	290	..	..	..	..	56	9	181	..
54	Kochka Kishunpur	(184)	174.01	217	217	1,124	610	514	5	..	..	..	132	16	354	3
55	Sahalo	(185)	167.94	147	147	751	396	355	6	6	..	..	76	8	274	..
56	Rani	(186)	197.08	202	204	890	451	439	..	..	..	..	59	3	274	10
57	Dhadhia	(187)	201.13	159	159	1,301	695	606	9	11	..	..	112	21	384	..
58	Halalpur	(188)	23.07	8	8	46	23	23	..	..	..	..	2	..	14	..
59	Titahia	(189)	44.92													
60	Bhawanipur	(190)	392.94	195	200	898	455	443	3	9	..	..	116	32	267	31
61	Dharia Karanpur	(191)	46.54	37	37	196	107	89	..	..	..	..	5	..	51	..
62	BaghuaGachh	(192)	4.05													
63	Baghua Kola	(193)	8.50													
64	Gorua	(194)	490.47	352	354	1,667	856	811	13	7	..	..	92	21	459	4
65	Kharhia	(195)	191.41	185	185	883	472	411	15	12	..	..	89	7	270	21
66	Araria	(196)	181.30	148	148	1,185	635	550	11	14	..	..	132	25	364	1
67	Rathopur	(197)	367.85	327	332	1,593	823	770	17	20	..	..	139	28	433	11
68	Debnalpur	(204)	433.82	284	291	1,493	744	749	16	16	..	..	143	21	421	10
69	Maghua	(205)	152.56	89	89	438	219	219	..	..	..	..	60	18	120	3
70	Karia	(206)	409.54	116	117	551	275	276	28	30	..	..	40	1	170	17
71	Belka	(207)	327.79	288	289	1,546	767	779	7	6	..	..	109	14	475	4
72	Bagdahar	(208)	506.25	253	253	1,473	765	708	..	..	..	..	127	4	457	4
73	Madhu Kola	(209)	228.64	80	80	463	223	240	28	25	..	..	26	1	129	3
74	Pipra Purwari	(210)	261.42	165	166	892	443	449	3	..	..	..	117	12	280	..
75	Dhurpaili	(211)	259.00	174	174	979	495	484	10	12	..	..	108	18	280	4
76	Shaugaon	(212)	205.98	256	257	1,359	691	668	44	34	..	..	108	43	396	7
77	Islampur	(213)	163.49	185	186	1,085	574	511	..	..	..	..	143	21	343	24
78	Sakma	(214)	102.38	45	45	255	131	124	20	15	..	..	45	13	80	6
79	Asrauda	(215)	82.96	24	25	131	66	65	..	..	..	..	50	14	33	..
80	Maitra	(216)	295.01	240	249	1,320	676	644	8	10	..	..	116	5	386	2
81	Bangaon	(217)	73.65	123	128	702	371	331	6	12	..	..	59	11	216	4
82	Kachipur	(218)	10.12	9	9	44	21	23	..	..	..	..	1	..	16	..
83	Barhatta	(219)	256.97	244	245	1,463	752	711	13	18	..	1	92	23	430	2
84	Lachhmipur	(220)	10.52													
85	Bishunpur	(221)	363.40	191	220	1,243	620	623	7	6	..	..	189	104	301	34
86	Mangalpur	(222)	227.83	198	198	1,138	592	546	6	4	..	..	220	34	351	..
87	Gangaili	(223)	227.83	150	150	848	430	418	21	22	..	..	157	27	258	2
88	Tarauna	(224)	81.75	151	151	891	470	421	29	9	..	..	99	23	284	7
89	Jamira	(225)	84.98	77	77	430	229	201	18	16	..	..	35	2	144	28
90	Tiarpara	(226)	550.77	373	373	2,215	1,133	1,082	24	18	..	..	261	69	670	9
91	Agaganj	(227)	63.94	33	33	209	109	100	..	..	..	..	24	4	68	..
92	Naribhuna	(228)	32.37	36	36	181	94	87	..	..	..	..	29	1	57	..
93	Sonapur	(229)	121.40	173	173	933	466	467	8	3	..	..	66	3	278	8
94	Balua	(230)	35.21	43	43	251	132	119	..	..	..	..	45	14	77	..
95	Batua	(231)	33.18	56	56	323	168	155	..	..	..	..	52	15	94	1
96	Dogharia	(232)	56.25													
97	Autarsola	(233)	48 56													
98	Rahua	(234)	55 85	43	43	303	147	156	..	..	..	..	27	6	90	1
99	Pothia	(235)	316 06	146	146	777	393	384	..	..	..	..	141	33	223	1
100	Adhaug	(236)	438.67	439	439	2,376	1,238	1,138	6		..	..	225	28	765	23

ABSTRACT

SADAR

Workers																				Non-Workers		Sl. no.
I		II		III		IV		V (a)		V (b)		VI		VII		VIII		IX		X		
M	F	M	F	M	F	M	F	F	M	F	M	F	M	F	M	F	M	F	M	M	F	
17	18	19	20	21	22	23	24	25	26	27	28	29	30	31	32	33	34	35	36	37	38	1
AREAS																						
66	..	81	1	11	1	1	..	71	3	6	..	..	..	7	..	1	..	14	..	176	391	51
	Uninhabited																					52
114	..	64	..	..	..	..	..	..	..	..	..	..	..	..	..	..	..	3	..	142	290	53
151	3	197	..	..	..	..	..	..	..	..	..	..	..	1	..	..	..	5	..	256	511	54
167	..	101	..	2	..	..	..	..	..	..	..	..	..	..	..	..	..	4	..	122	355	55
171	3	97	6	..	..	..	..	1	1	..	..	..	..	2	..	..	..	3	..	177	429	56
184	..	193	..	..	..	..	..	1	..	..	..	..	..	..	..	..	..	6	..	311	606	57
14	..	..	..	..	..	..	..	..	..	..	..	..	..	..	..	..	..	..	..	9	23	58
	Uninhabited																					59
118	3	108	22	15	..	..	..	6	1	1	..	..	..	4	3	..	..	15	2	188	412	60
15	..	35	..	..	..	..	..	..	..	..	..	..	..	..	..	..	..	1	..	56	89	61
	Uninhabited																					62
	Uninhabited																					63
246	4	197	..	..	..	..	..	4	..	..	..	..	..	5	..	..	..	7	..	397	807	64
90	1	105	3	25	..	..	..	22	17	8	..	..	..	10	..	1	..	9	..	202	390	65
180	..	142	..	8	..	..	..	11	1	..	..	3	..	8	..	..	..	12	..	271	549	66
207	5	198	5	4	..	..	..	14	1	..	..	1	..	..	..	..	..	9	..	390	759	67
219	2	138	3	28	..	..	..	16	4	4	..	..	..	7	1	2	..	7	..	323	739	68
89	..	26	..	2	..	..	..	..	2	..	..	..	..	1	..	..	..	2	1	99	216	69
72	3	94	..	..	..	..	..	2	14	..	..	..	..	1	..	..	..	1	..	105	259	70
246	1	190	1	25	1	..	..	10	1	1	..	..	..	2	..	..	..	1	..	292	775	71
226	3	202	..	10	..	..	..	4	..	..	..	..	..	6	..	..	..	9	1	308	704	72
92	2	37	1	..	..	..	..	..	..	..	..	..	..	..	..	..	..	..	..	94	237	73
192	..	78	..	..	..	..	..	6	..	..	..	..	..	1	..	..	..	3	..	163	449	74
152	2	85	1	41	..	..	..	..	..	..	1	..	..	..	..	..	..	2	..	215	480	75
242	3	133	1	..	..	..	..	6	3	1	..	2	..	1	..	..	..	11	..	295	661	76
186	3	115	..	24	..	..	..	5	21	..	..	..	..	3	..	..	..	10	..	231	487	77
54	1	14	..	2	..	..	..	3	5	..	..	..	..	..	..	..	..	7	..	51	118	78
24	..	8	..	1	..	..	..	..	..	..	..	..	..	..	..	..	..	..	..	33	65	79
216	1	159	..	..	..	..	..	3	1	..	..	..	..	2	..	..	..	6	..	290	642	80
75	..	121	..	16	..	..	..	2	4	..	..	..	..	1	..	..	..	1	..	155	327	81
9	..	7	..	..	..	..	..	..	..	..	..	..	..	..	..	..	..	..	..	5	23	82
196	1	206	..	2	..	..	..	5	..	2	..	..	..	7	..	..	..	12	1	322	709	83
	Uninhabited																					84
90	4	179	30	10	..	..	..	..	..	..	..	..	..	2	..	..	..	20	..	319	589	85
172	..	147	..	5	..	..	..	16	..	..	..	..	..	1	..	..	..	10	..	241	546	86
155	2	89	..	4	..	..	..	..	..	..	..	..	..	..	..	1	..	9	..	172	416	87
104	..	126	..	9	..	..	..	8	2	17	..	4	..	5	5	1	..	10	..	186	414	88
68	..	21	2	29	14	..	..	17	8	1	..	1	..	2	..	..	..	5	4	85	173	89
420	5	213	..	9	..	..	..	16	4	1	..	..	..	4	..	..	..	7	..	463	1,073	90
45	..	22	..	..	..	..	..	..	..	..	..	..	..	..	..	..	..	1	..	41	100	91
31	..	26	..	..	..	..	..	..	..	..	..	..	..	..	..	..	..	..	..	37	87	92
10	..	148	3	..	..	..	..	10	5	..	..	1	..	1	..	..	..	8	..	188	459	93
40	..	31	..	..	..	..	..	2	..	..	..	..	..	2	..	..	..	2	..	55	119	94
64	1	25	..	..	..	..	..	2	..	..	..	..	..	2	..	..	..	1	..	74	154	95
	Uninhabited																					96
	Uninhabited																					97
66	..	19	..	3	..	..	..	..	..	..	..	..	..	..	..	..	..	2	1	57	155	98
117	..	52	..	29	..	..	..	12	..	..	..	2	..	3	..	..	..	8	1	170	383	99
423	3	232	..	48	..	..	..	53	20	..	..	..	..	1	..	..	..	8	..	473	1,115	100

DEVELOPMENT BLOCK—AMOUR

PRIMARY CENSUS

SUBDIVISION

Serial no.	Name of village with Thana no./ town/ward/ circle/urban enumerator's block		Area of villages in hectares & of town in km.²	No. of occupied residential houses	No. of households	Total population (including Institutional and houseless population)			Scheduled castes		Scheduled tribes		Literate and educated persons		Total workers (I—IX)	
						P	M	F	M	F	M	F	M	F	M	F
1	2		3	4	5	6	7	8	9	10	11	12	13	14	15	16
																RURAL
	REVENUE THANA—AMOUR—contd.															
101	Manuwara	(237)	90 65	109	109	615	326	289	..	..	..	..	69	19	191	3
102	Kohabara	(238)	119.38	82	82	452	224	228	..	..	..	..	31	5	145	..
103	Kunsharua	(239)	262.23	332	334	2,302	1,199	1,103	11	9	..	..	264	53	623	13
104	Pipra	(240)	21.04													
105	Geria	(241)	104.00	91	91	601	309	292	4	1	..	..	36	1	180	6
106	Rasaili	(242)	94.29	112	114	781	401	380	..	..	..	..	55	..	242	1
107	Kadgaon	(243)	47 75	29	29	204	104	100	..	..	..	..	14	2	55	..
108	Ramarni Kalan	(244)	143 66	169	169	878	469	409	3	1	..	..	32	2	325	4
109	Ramankhurd	(245)	54.23													
110	Mohaddipur	(246)	101.98	116	116	602	302	300	..	..	..	..	85	29	189	3
111	Majhua Khurd	(247)	57.46	2	2	16	9	7	..	..	..	..	1	..	5	..
112	Majhua Kalan	(248)	27.11													
113	Majhua Nankar	(249)	22 66	80	81	427	219	208	..	..	..	..	55	1	136	3
114	Kochaili	(250)	57.06	54	54	289	157	132	..	..	..	..	24	..	74	..
115	Dihia	(251)	18.62													
116	Maheshua	(252)	29.95	51	51	266	153	113	..	..	..	..	14	..	91	..
117	Parsarai	(253)	178 06	239	239	1,598	835	763	5	11	..	..	167	57	413	1
118	Jhunli	(254)	66.37													
119	Majrahi	(255)	109.67	147	147	777	392	385	..	..	..	..	63	9	243	..
120	Bengdah	(256)	119.79	90	90	506	267	239	..	..	..	..	39	20	167	..
121	Larhia	(257)	156.21	63	63	358	196	162	7	6	..	..	8	1	103	..
122	Andarpur	(258)	88.22	43	43	260	133	127	..	..	..	..	3	..	85	1
123	Bhaturia	(259)	10.12	59	59	318	160	158	..	..	..	..	48	13	83	..
124	Basantpur	(260)	189.79	124	124	623	319	304	6	7	..	..	50	5	199	..
125	Bhokri	(261)	244.83	108	108	1,149	599	550	..	..	..	..	164	33	356	4
126	Hakaili	(262)	76.08	30	30	158	76	82	10	11	..	..	16	..	50	..
127	Garhara	(263)	236 74	202	202	1,167	595	572	..	..	..	..	141	10	356	43
128	Ikra	(264)	268.71	220	220	1,126	611	515	40	32	..	..	32	3	402	6
129	Daripur	(265)	44.51	36	36	209	107	102	..	..	..	..	19	..	60	2
130	Mohammadpur	(266)	57.46	74	74	410	213	197	21	21	..	..	31	4	135	..
131	Bangara	(267)	90.24	157	157	879	481	398	33	30	..	..	92	17	294	2
132	Garkaili	(268)	111.69	77	77	470	258	212	..	..	..	..	37	3	158	1
133	Bipra	(269)	40.06	38	38	206	116	90	..	..	..	..	8	2	72	..
134	Khumkhuri	(270)	42.49	31	31	191	111	80	6	2	..	..	29	3	64	3
135	Khanela	(271)	129.50	58	58	325	162	163	..	..	..	..	28	1	99	..
136	Ramnagar	(272)	64.34	136	139	733	385	348	..	..	..	..	40	3	188	2
137	Jalkar	(273)	15.38	30	30	170	83	87	2	2	..	..	12	1	44	1
138	Bankara	(274)	161.87	83	83	495	270	225	..	..	..	..	54	9	183	3
139	Malikpur	(275)	64.34	34	34	167	79	88	..	..	..	..	14	1	60	1
140	Rampur	(276/1)	4.45													
141	Titra	(276/2)	34.80	49	49	225	112	113	..	..	..	..	21	4	76	4
142	Baghua	(277)	55.04	9	9	43	22	21	..	..	..	..	2	2	8	..
143	Nemua	(278)	90 24	9	9	44	25	19	..	..	..	..	9	..	12	..
144	Hakka	(279)	379.19	586	586	3,050	1,628	1,422	59	61	..	..	379	71	977	11
145	Chhaprail	(280)	44.11	96	96	260	137	123	21	20	..	..	36	11	83	..
146	Bhagua Anarkali	(281)	29.95	17	17	110	55	55	..	..	..	..	8	1	36	..
147	Milki	(282)	85 39	144	144	793	438	355	9	10	..	..	123	22	242	2
148	Baraili	(283)	284 89	242	242	1,365	727	638	8	9	..	..	103	8	455	4
149	Routi	(284)	82 96	96	96	526	287	239	..	..	..	..	80	6	167	5
150	Bakauria	(298)	201.94	238	238	1,141	590	551	50	44	..	..	109	14	351	1

ABSTRACT

SADAR

Workers																								Sl. no.
I		II		III		IV		V				VI		VII		VIII		IX		X				
								(a)		(b)										Non-Workers				
M	F	M	F	M	F	M	F	M	F	M	F	M	F	M	F	M	F	M	F	M	F			
17	18	19	20	21	22	23	24	25	26	27	28	29	30	31	32	33	34	35	36	37	38			1
AREAS																								
126	1	62	..	..	..	..	..	..	1	..	.	1	.				.	2	1	135	286	101		
108	..	33	..	2	..	..	..	..	..	..	..	..	..	1	.	..	..	1	..	79	228	102		
357	1	188	11	1	..	..	..	11	..	1	..	1	..	32	1	1	..	31	..	576	1,090	103		
	Uninhabited																					104		
101	3	70	3	1	..	..	..	..	..	1	..	.	..		.		.	7	..	129	286	105		
125	..	115	1	..	..	..	..	..	..	..	..	..	..	..	.	..	..	2	..	159	379	106		
31	..	23	..	..	..	..	..	..	..	..	..	..	..	1	.	..	..	..	..	49	100	107		
108	..	152	..	13	..	..	..	46	3	2	..	..	..	2	1	.	.	2	..	144	405	108		
	Uninhabited																					109		
98	3	91	..	..	..	..	..	..	..	..	..	..	..	..	..		..	..	.	113	297	110		
5	..	..	.	.	..	..	..	..	..		..	..	.	..	..	.		..	..	4	7	111		
	Uninhabited																					112		
88	2	46	.	..	..	..	..	..	1	1	..	..	..	1	..	.	..	.	..	83	205	113		
66	..	8	.	..	..	..	..	..	..	..	..	..	..	.	..		.	..	..	83	132	114		
	Uninhabited																					115		
58	..	33	..	..	..	.	..	..	..	..	..	.	..	..	..	.	.	.	.	62	133	116		
221	..	179	1	..	..	..	..	1	..	1	..	..	..	3	..		.	8	..	422	762	117		
	Uninhabited																					118		
139	..	94	.	..	..	..	..	3	..	..	..	..	..	4	..	.	..	3	..	149	385	119		
104	..	54	..	1	..	..	..	..	.	..	..	..	..	1	..	..	..	7	.	100	239	120		
48	..	54	..	..	..	..	..	..	..	..	..	..	..	.	..	..	..	1	.	93	162	121		
26	..	59	1	..	..	..	..	..	..	..	..	..	..	..	..	..	.	..	..	48	126	122		
51	..	29	..	..	..	..	..	1	..	..	..	..	..	..	..	..	.	2	..	77	158	123		
88	..	102	..	..	..	..	..	1	..	..	..	..	..	..	..	..	..	8	..	120	304	124		
183	1	149	..	3	..	..	..	10	2	..	..	..	..	4	1	2	.	5	..	243	546	125		
17	..	33	..	..	..	..	..	..	..	..	..	..	..	..	..	..	..	..	..	26	82	126		
275	1	78	42	..	..	..	..	..	..	..	..	..	..	1	..	..	..	2		239	529	127		
165	2	145	..	65	.	..	..	..	..	6	..	2	..	13	..	..	..	6	4	209	509	128		
35	..	25	..	..	..	..	..	.	..	..	..	..	..	..	2	..	.	.	.	47	100	129		
69	..	64	..	..	..	..	..	2	..	..	..	..	..	.	..	..	..	.	..	78	197	130		
132	..	143	1	1	..	..	..	6	1	1	.	..	..	1	..	..		10	..	187	396	131		
39	..	117	1	..	..	..	..	..	..	..	..	..	..	..	..	..	.	2	.	100	211	132		
50	..	21	..	..	..	..	..	..	..	..	..	..	..	..	.	.	..	1	..	44	90	133		
35	..	23	..	1	..	..	..	3	3	..	..	..	..	..	..	..	.	2	..	47	77	134		
55	..	21	..	..	..	..	..	10	..	..	.	..	.	2	.	..	.	11	..	63	163	135		
78	1	97	1	..	..	..	..	6	..	1	..	..	..	6	..	..	.	..	.	197	346	136		
22	..	4	..	17	..	..	..	..	..	..	..	..	..	..	..	..	..	1	1	39	86	137		
81	..	92	..	3	..	..	..	..	3	3	..	..	..	.	..	.	..	4	..	87	222	138		
30	..	12	..	15	..	..	..	..	..	1	..	1	..	.	1	.	..	1	.	19	87	139		
	Uninhabited																					140		
35	1	24	2	9	..	..	..	..	..	..	..	..	..	4	..	..	..	4	1	36	109	141		
5	..	3	..	..	..	..	..	..	..	..	..	..	..	.	..	..	.	.	.	14	21	142		
6	..	6	..	..	..	..	..	..	..	..	..	..	..	.	..	..	..	..	..	13	19	143		
426	3	343	1	64	..	..	..	27	6	3	..	..	..	41	1	1	..	72	..	651	1,411	144		
34	..	31	..	16	..	..	..	1	..	..	..	..	..	..	..	..	.	1	..	54	123	145		
25	..	7	.	4	..	..	..	..	..	..	..	..	..	..	..	.	.	..	.	19	55	146		
105	1	103	.	14	..	..	..	2	..	3	..	..	..	2	..	..	..	13	1	196	353	147		
215	2	155	1	62	..	..	..	8	..	..	..	..	..	12	..	..		3	1	272	634	148		
78	..	67	..	8	..	..	..	2	4	..	..	..	..	8	1	..	..	4	..	120	234	149		
188	..	126		4	.		..	23	1	2	..	..	..	3	.	1	..	4	..	239	550	150		

DEVELOPMENT BLOCK—AMOUR

PRIMARY CENSUS

SUBDIVISION

Serial no.	Name of village with Thana no./ town/ward/ circle/urban enumerator's block		Area of villages in hectares & of town in km.²	No. of occupied residential houses	No. of house-holds	Total population (including Institutional and houseless population)			Scheduled castes		Scheduled tribes		Literate and educated persons		Total workers (I—IX)	
						P	M	F	M	F	M	F	M	F	M	F
1	2		3	4	5	6	7	8	9	10	11	12	13	14	15	16
																RURAL
	REVENUE THANA—AMOUR—*contd.*															
151	Dumri	(299)	142.45	134	134	703	365	338	19	21	..	..	50	12	222	9
152	Khagjoma	(300)	7.28													
153	Deori	(301)	156.21	56	57	254	142	112	17	11	..	..	15	..	92	..
154	Nisandra	(307)	17.40													
155	Ikra Islampur	(310)	81.34	27	27	160	81	79	17	14	..	..	15	4	48	..
156	Raili	(312)	341.95	165	169	958	488	470	10	10	..	..	38	2	293	..
157	Mahesh Balhra	(382)	58.68	37	37	206	102	104	16	14	..	..	7	1	62	1
158	Mahingaon	(383)	171.58	253	260	1,361	683	678	26	22	..	..	73	8	393	10
159	Damraha	(384)	75.27	231	234	1,283	681	602	63	47	..	..	172	9	409	2
160	Malhana	(389)	340.74	224	224	1,827	948	879	28	22	..	..	187	11	605	5
161	Patalwa	(390)	142.85	98	98	562	293	269	..	..	..	..	62	5	162	..
162	Tilanga	(392)	349.24	168	175	965	511	454	..	..	..	..	68	2	302	2

ABSTRACT

SADAR

Workers																				Sl. no.
I		II		III		IV		V (a)		V (b)		VI		VII		VIII		IX		X Non-Workers	
M	F	M	F	M	F	M	F	M	F	M	F	M	F	M	F	M	F	M	F	M	F	
17	18	19	20	21	22	23	24	25	26	27	28	29	30	31	32	33	34	35	36	37	38	
AREAS																						
107	..	56	.	34	..	..	..	..	..	12	6			1	3	.	..	12	.	143	329	151
	Uninhabited																					152
48	..	42	.	.	..	..	..	..	..	..	..	.	.	.	..	.	.	2	.	50	112	153
	Uninhabited																					154
31	..	17	..	..	..	..	..	..	..	..	..	.	..	..	..	..	..	..	.	33	79	155
118	..	171	..	..	..	..	..	..	..	..	..	..	..	2	..	..	..	2	..	195	470	156
29	..	26	..	3	..	..	..	4	..	..	..	..	..	..	..	..	..	..	1	40	103	157
194	..	69	..	20	..	..	..	80	9	..	..	..	..	19	..	1	..	10	1	290	668	158
199	1	149	..	..	..	..	..	18	1	..	..	..	..	33	..	..	..	10	..	272	600	159
204	.	269	1	22	..	..	..	82	4	..	..	..	..	16	..	..	..	12	..	343	874	160
100	..	45	..	..	..	..	..	3	..	..	..	..	..	8	..	..	..	6	..	131	269	161
116	1	135	..	.	..	..	..	40	..	..	..	..	..	2	1	..	..	9	..	209	452	162

DEVELOPMENT BLOCK—BAISA

PRIMARY CENSUS

SUBDIVISION

Serial no.	Name of village with Thana no./ town/ward/ circle/urban enumerator's block		Area of villages in hectares & of town in km.²	No. of occupied residential houses	No. of households	Total population (including Institutional and houseless population)			Scheduled castes		Scheduled tribes		Literate and educated persons		Total workers (I—IX)	
						P	M	F	M	F	M	F	M	F	M	F
1	2		3	4	5	6	7	8	9	10	11	12	13	14	15	16
																RURAL
	REVENUE THANA—AMOUR—*contd.*															
	Development Block—Balsi		27,492.08	19,868	20,451	103,120	53,422	49,698	2,883	2,703	135	128	9,500	1,259	31,487	1,335
1	Chanki	(147)	109.26	123	123	547	297	250	25	20	..	..	35	..	188	..
2	Asja Mawaia	(165)	484.81	478	486	2,461	1,263	1,198	65	68	..	..	226	22	747	5
3	Bajardih	(166)	61.11	95	96	475	254	221	2	6	..	..	33	1	153	..
4	Bausbari	(167)	198.70	166	168	716	356	360	22	21	..	..	58	7	234	1
5	Bausbari	(168)	26.30													
6	Jalal Pundalo	(169)	21.45	83	86	368	184	184	87	90	..	..	42	9	109	20
7	Pundalo	(170)	219.74	209	211	1,095	542	553	..	..	..	..	13	4	311	19
8	Knapara	(171)	347.62	208	215	974	503	471	10	6	..	..	38	1	291	15
9	Dubaili	(285)	174.82	288	328	1,745	907	838	23	20	..	..	28	7	546	1
10	Bishunpur	(286)	203.96	333	338	1,779	889	890	17	21	..	..	129	8	456	1
11	Ara	(287)	21.04	46	47	256	141	115	..	..	..	..	26	4	78	..
12	Balarpur	(288)	54.23	17	17	80	42	38	..	..	..	..	4.1	..	24	..
13	Pacsarai	(289)	88.22	54	54	279	142	137	..	..	..	..	15	..	82	..
14	Gobindpur	(290)	77.29	55	55	289	146	143	4	6	..	..	35	6	94	1
15	Baudrak	(291)	89.43	93	93	485	243	242	..	..	..	..	33	1	147	1
16	Bahadurpur	(292)	64.75	17	28	167	88	79	..	..	..	..	27	2	46	10
17	Madanakol	(293)	26.30													
18	Bakuakol	(294)	42.49													
19	Kochaili	(295)	183.32	57	85	467	244	223	..	..	..	..	28	..	155	..
20	Dogharia	(296)	22.26													
21	Tauli	(297)	163.09	129	132	1,142	576	566	..	..	..	..	67	1	367	..
22	Baraili	(302)	82 96	62	98	497	279	218	12	11	..	..	79	22	166	1
23	Majhaili	(303)	30 76	49	74	332	172	160	..	..	..	..	41	..	105	..
24	Mujnaili	(304)	46.94	8	10	62	33	29	..	..	..	..	17	4	13	..
25	Bahadurpur	(305)	19.02	21	30	160	87	73	46	37	..	..	4	..	46	..
26	Rampur	(306)	48.56													
27	Nisaudra	(308)	13.76													
28	Gogar	(309)	55.04													
29	Chauni	(311)	231.88	206	216	978	504	474	39	39	..	..	75	4	303	61
30	Chauni	(313)	134.76	73	73	349	183	166	14	13	..	..	11	1	108	2
31	Birsturia	(314)	88.62	12	12	52	25	27	..	..	..	..	9	..	13	..
32	Garkaili	(315)	57.46													
33	Garighatta	(316)	63.94	60	60	365	193	172	..	..	..	..	..	..	105	..
34	Chauni Arazi	(317)	38.44	73	73	344	185	159	7	5	..	..	12	1	112	2
35	Heamatpur	(318)	143.26	43	43	248	118	130	..	..	..	..	49	27	73	1
36	Harintor	(319)	233.50	411	553	2,025	1,074	951	48	49	..	..	175	7	615	27
37	Sotibhag	(320)	397.40	212	222	1,059	554	505	..	..	..	..	56	2	329	8
38	Shakarballia	(321)	301.49	305	316	1,472	777	695	..	..	..	..	105	25	500	13
39	Jabar	(322)	61.51	260	281	1,134	595	539	88	80	..	..	113	31	338	4
40	Saura	(323)	194.65	156	166	716	363	353	33	29	..	..	46	9	266	3
41	Bisari	(324)	78.91	150	161	706	370	336	14	7	..	..	75	11	200	18
42	Basbaili	(325)	285.30	138	197	809	421	388	..	..	3	4	25	15	224	..
43	Teghra	(326)	93.08	4	4	18	9	9	..	..	..	..	1	..	6	..
44	Sakma	(327)	263.45	232	242	1,157	573	584	23	25	..	..	183	56	348	4
45	Duba	(328)	19.42													
46	Habka	(329)	56.25	20	22	105	51	54	..	..	..	..	9	3	30	..
47	Maheshkhunt	(330)	184.53	185	195	850	436	414	14	13	..	..	30	1	251	18
48	Gopalpur	(331)	56.66													
49	Shagunian	(332)	223.79	120	130	574	301	273	86	88	..	..	77	19	181	3
50	Gaudbas	(333)	516.78	333	343	1,559	772	787	68	86	..	..	92	4	486	83

ABSTRACT

SADAR

Workers																		Non-Workers		Sl. no.
I		II		III		IV		V (a)		V (b)		VI		VII		VIII		IX		X		
M	F	M	F	M	F	M	F	M	F	M	F	M	F	M	F	M	F	M	F	M	F	
17	18	19	20	21	22	23	24	25	26	27	28	29	30	31	32	33	34	35	36	37	38	1
AREAS																						
14,583	**157**	**13,061**		**798**	**947**	**6**	..	..	**926**	**221**	**205**	**60**	**22**	..	**828**	**68**	**86**	..	**879**	**25**	**21,935**	**48,363**	
44	..	129		..	4	..	..	..	..	..	..	..	..	..	..	..	..	..	11	..	109	250	1
375	1	297		..	4	..	..	..	22	4	2	..	..	..	21	..	..	..	26	..	516	1,193	2
72	..	30		..	..	..	..	..	..	..	49	..	..	..	..	..	..	..	2	..	101	221	3
107	..	121		..	3	..	..	..	..	1	..	..	1	..	2	..	..	..	..	..	122	359	4
	Uninhabited																					5
16	2	41		..	8	..	..	..	22	16	2	2	..	..	13	..	..	..	7	..	75	164	6
146	6	109		..	35	1	..	..	6	..	..	9	..	..	8	3	..	..	7	..	231	534	7
150	4	138		..	..	..	..	..	..	..	1	11	..	..	1	..	..	..	1	..	212	456	8
319	..	187		1	22	..	..	..	4	..	2	..	..	..	3	..	..	..	9	..	361	837	9
311	..	124		..	..	..	..	..	8	1	..	..	..	..	1	..	..	..	12	..	433	889	10
47	..	25		..	1	..	..	..	..	..	2	..	..	..	..	..	..	..	3	..	63	115	11
13	..	11		..	..	..	..	..	..	..	..	..	..	..	..	..	..	..	..	..	18	38	12
65	..	17		..	..	..	..	..	..	..	..	..	..	..	..	..	..	..	..	..	60	137	13
65	1	26		..	2	..	..	..	1	..	..	..	..	..	..	..	..	..	..	..	52	142	14
98	1	45		..	3	..	..	..	..	..	..	..	..	..	..	..	..	..	1	..	96	241	15
18	..	25		10	2	..	..	..	..	..	..	..	..	..	..	..	..	..	1	..	42	69	16
	Uninhabited																					17
	Uninhabited																					18
119	..	36		..	..	..	..	..	..	..	..	..	..	..	..	..	..	..	..	..	89	223	19
	Uninhabited																					20
245	..	116		..	..	..	..	..	..	..	..	..	..	..	4	..	..	..	2	..	209	566	21
86	..	51		..	17	..	..	..	..	..	..	..	..	..	1	..	1	..	10	1	113	217	22
69	..	35		..	..	..	..	..	..	..	1	..	..	..	..	..	..	..	..	..	67	160	23
8	..	3		..	..	..	..	..	..	..	..	..	..	..	..	..	..	..	2	..	20	29	24
14	..	30		..	..	..	..	..	..	..	..	..	..	..	..	..	..	..	2	..	41	73	25
	Uninhabited																					26
	Uninhabited																					27
	Uninhabited																					28
119	..	159		57	12	..	..	..	2	2	..	..	..	..	5	..	..	..	6	2	201	413	29
19	..	63		..	3	..	..	..	11	2	..	..	..	..	10	..	..	..	2	..	75	164	30
6	..	6		..	..	..	..	..	..	..	..	..	..	..	..	..	..	..	1	..	12	27	31
	Uninhabited																					32
64	..	36		..	..	..	..	..	..	..	..	..	..	..	5	..	..	..	..	..	88	172	33
59	..	50		2	..	..	..	..	..	..	..	..	..	..	..	..	..	..	3	..	73	157	34
40	1	32		..	..	..	..	..	..	..	..	..	..	..	1	..	..	..	..	..	45	129	35
226	1	275		..	19	..	..	..	15	5	6	2	..	..	55	18	1	..	18	1	459	924	36
152	1	170		7	1	..	..	..	..	..	..	..	..	..	3	..	..	..	3	..	225	497	37
200	4	292		9	1	..	..	..	..	..	..	..	..	..	3	..	..	..	4	..	277	682	38
139	1	131		..	..	..	..	..	3	1	..	..	..	..	40	..	3	..	22	2	257	535	39
111	..	138		3	..	..	..	..	..	..	..	..	..	..	3	..	..	..	14	..	97	350	40
117	5	78		13	..	..	..	..	..	..	1	..	..	..	1	..	..	..	3	..	170	318	41
85	..	116		..	13	..	..	..	4	..	..	..	..	..	1	..	..	..	5	..	197	388	42
1	..	5		..	..	..	..	..	..	..	..	..	..	..	..	..	..	..	..	..	3	9	43
210	4	120		..	3	..	..	..	2	..	..	..	..	..	2	..	..	..	11	..	225	580	44
	Uninhabited																					45
12	..	18		..	..	..	..	..	..	..	..	..	..	..	..	..	..	..	..	..	21	54	46
136	3	69		15	20	..	..	..	13	..	1	..	..	..	10	..	..	..	2	..	185	396	47
	Uninhabited																					48
41	..	81		2	29	..	..	..	3	1	3	..	..	..	7	..	1	..	16	..	120	270	49
234	7	216		71	11	..	..	..	5	4	..	..	..	..	11	1	..	..	9	..	286	704	50

DEVELOPMENT BLOCK—BAISI

PRIMARY CENSUS

SUBDIVISION

Serial no.	Name of village with Thana no./ town/ward/ circle/urban enumerator's block		Area of villages in hectares & of town in km.^{2}	No. of occupied residential houses	No. of households	Total population (including Institutional and houseless population)			Scheduled castes		Scheduled tribes		Literate and educated persons		Total workers (I—IX)	
						P	M	F	M	F	M	F	M	F	M	F
1	2		3	4	5	6	7	8	9	10	11	12	13	14	15	16
																RURAL
	REVENUE THANA—AMOUR—*contd.*															
51	Belgachhi	(334)	493.30	472	483	2,252	1,158	1,094	90	72	..	..	200	38	661	29
52	Babhaipura	(335)	50.18	49	49	235	126	109	24	20	..	..	42	5	81	3
53	Balua	(336)	90.65	44	44	225	117	108	..	..	..	..	61	9	75	2
54	Katari	(337)	307.96	267	267	1,239	651	588	132	130	..	..	59	6	374	73
55	Chopra	(338)	82.96	77	77	376	204	172	32	24	..	..	75	11	130	13
56	Gehunia	(339)	514.35	227	227	1,076	552	524	85	72	..	..	174	23	315	7
57	Jaswa	(340)	80.94	92	93	461	241	220	19	10	..	..	38	7	154	29
58	Dargahiganj	(341)	8.90													
59	Makaili	(342)	249.28	225	225	1,190	650	540	31	32	..	..	104	8	377	31
60	Shekhpura	(343)	10.52	3	3	18	8	10	..	..	..	..	..	..	5	..
61	Bardinga	(344)	103.19	22	22	122	61	61	..	..	..	..	..	..	42	4
62	Malepali	(345)	130.31	1	1	3	3	..	..	..	..	..	1	..	3	..
63	Bakharia	(346)	122.21	213	218	1,134	577	557	22	31	..	..	114	18	340	..
64	Pokharia	(347)	64.75	6	6	44	25	19	12	7	..	..	3	..	15	5
65	Chormara	(348)	95.50	18	18	89	50	39	..	..	..	..	..	..	27	..
66	Pariharpur	(349)	109.26													
67	Malharia	(350)	242.40	342	342	1,636	866	770	..	..	..	..	136	24	444	7
68	Mala	(351)	162.68	94	94	431	219	212	2	3	..	..	66	12	131	12
69	Kamargaon	(352)	118.57													
70	Kharsota	(353)	165.51	60	60	324	171	153	29	26	..	..	17	1	105	1
71	Harrampur	(354)	290.56	327	327	1,804	908	896	60	55	..	..	86	10	585	7
72	Paharia	(355)	47.75	62	62	320	174	146	..	..	..	..	16	1	100	..
73	Majhua	(356)	103.19	79	79	467	282	185	17	12	..	..	117	4	149	7
74	Kausnagar	(357)	47.75	55	56	271	142	129	..	..	..	..	27	4	78	..
75	Majhua Bhag	(358)	69.61	140	154	734	375	359	..	..	..	..	32	2	235	7
76	Dogharia	(359)	249.28	121	124	589	291	298	20	16	..	..	20	..	161	2
77	Bairia	(360)	208.41	167	168	834	445	389	58	51	..	..	63	5	265	4
78	Chandargaon	(361)	169.16	208	208	1,057	513	544	7	7	..	..	70	5	314	1
79	Khoksa	(362)	174.42	209	209	1,055	541	514	54	47	..	..	91	16	312	17
80	Chandargaon	(363)	30.35													
81	Shahpur	(364)	161.06	78	78	436	224	212	5	4	..	..	28	..	131	8
82	Surigaon	(365)	731.26	300	300	1,492	756	736	94	80	..	..	73	8	435	38
83	Baisi	(366)	325.77	57	62	332	168	164	2	2	..	..	37	3	98	1
84	Mandel	(367)	262.64	157	157	797	408	389	52	46	..	..	54	1	251	..
85	Mandel	(368)	5.26													
86	Pipalgachhi	(369)	75.68	109	109	554	294	260	68	63	..	..	68	18	157	43
87	Azamgarh	(370)	127.47	79	82	461	240	221	..	..	..	..	34	4	108	1
88	Panisadra	(371)	243.21	343	343	1,890	1,152	738	88	91	..	..	537	72	590	4
89	Aimthi	(372)	79.32	31	31	151	80	71	..	..	..	..	12	..	44	1
90	Baraili	(373)	170.37	116	116	627	333	294	18	13	..	..	56	3	210	..
91	Hathi Bandha	(374)	74.46	133	133	743	391	352	..	..	..	..	77	2	242	..
92	Majhua	(375)	64.75	37	37	203	110	93	..	..	..	..	23	7	74	..
93	Tellakol	(376)	50.18													
94	Chopara	(377)	166.73	154	154	817	420	397	10	10	..	..	114	..	231	5
95	Rohua	(378)	48.97	201	201	1,036	514	522	13	15	..	..	143	17	291	..
96	Simalbari	(379)	93.48	170	170	986	531	455	13	11	..	..	33	3	268	..
97	Gurihar	(380)	186.96	87	87	442	235	207	..	..	..	..	30	..	164	..
98	Tarabari	(381)	342.76	564	564	2,383	1,215	1,168	9	13	..	..	200	16	776	10
99	Malopara	(391)	226.62	240	240	1,232	636	596	..	..	..	..	84	6	378	3
100	Lautiabari	(393)	150.95	70	70	391	206	185	..	..	..	..	78	12	118	2

ABSTRACT

SADAR

Workers																				Non-Workers		Sl. no.
I		II		III		IV		V (a)		V (b)		VI		VII		VIII		IX		X		
M	F	M	F	M	F	M	F	M	F	M	F	M	F	M	F	M	F	M	F	M	F	
17	18	19	20	21	22	23	24	25	26	27	28	29	30	31	32	33	34	35	36	37	38	1
AREAS																						
338	1	241	12	6	..	..	..	6	1	12	11	..	..	32	4	1	..	25	..	497	1,065	51
39	..	38	3	..	..	..	..	..	..	..	..	..	..	..	..	..	..	4	..	45	106	52
48	..	22	2	..	..	..	..	..	..	..	..	..	..	..	..	2	..	3	..	42	106	53
190	..	167	73	..	..	..	..	6	..	4	..	..	..	1	..	..	..	6	..	277	515	54
71	..	54	13	..	..	..	..	1	..	..	..	..	..	1	..	..	..	3	..	74	159	55
174	4	115	3	5	..	..	..	2	..	3	..	..	..	4	..	..	..	12	..	237	517	56
53	2	31	..	44	..	..	..	..	26	..	..	1	..	7	..	..	..	18	1	87	191	57
	Uninhabited																					58
203	..	150	31	5	..	..	..	..	..	12	..	..	..	1	..	..	..	6	..	273	509	59
5	..	..	..	..	..	..	..	..	..	..	..	..	..	..	..	..	..	..	..	3	10	60
22	..	20	4	..	..	..	..	..	..	..	..	..	..	..	..	..	..	..	..	19	57	61
1	..	2	..	..	..	..	..	..	..	..	..	..	..	..	..	..	..	..	..	..	..	62
181	..	118	..	11	..	..	..	8	..	..	..	1	..	8	..	..	..	13	..	237	557	63
8	..	6	5	..	..	..	..	..	..	..	..	..	..	1	..	..	..	..	..	10	14	64
17	..	10	..	..	..	..	..	..	..	..	..	..	..	..	..	..	..	..	..	23	39	65
	Uninhabited																					66
154	..	263	4	..	..	..	..	6	..	..	..	..	..	3	..	..	..	18	3	422	763	67
23	..	26	5	49	..	..	..	10	3	..	..	..	..	17	3	..	..	6	1	88	200	68
	Uninhabited																					69
21	..	73	..	..	..	..	..	5	..	..	..	..	..	4	..	..	..	2	1	66	152	70
254	2	310	5	3	..	..	..	5	..	1	..	..	..	3	..	..	..	9	..	323	889	71
70	..	29	..	..	..	..	..	..	..	..	..	..	..	..	..	..	..	1	..	74	146	72
56	..	60	7	..	..	..	..	..	..	1	..	..	..	15	..	..	..	17	..	133	178	73
46	..	30	..	..	..	..	..	1	..	..	..	..	..	..	..	..	..	1	..	64	129	74
138	4	96	3	..	..	..	..	..	..	1	..	..	..	..	..	..	..	..	..	140	352	75
62	1	59	1	39	..	..	..	..	..	..	..	..	..	..	..	..	..	1	..	130	296	76
122	3	138	1	..	..	..	..	..	..	1	..	..	..	..	..	..	..	4	..	180	385	77
150	..	143	..	..	..	..	..	10	..	1	..	..	..	6	1	..	..	4	..	199	543	78
114	1	171	2	..	..	..	..	14	14	..	..	..	..	3	..	..	..	10	..	229	497	79
	Uninhabited																					80
44	1	77	5	2	..	..	..	5	2	..	..	..	..	..	..	..	..	3	..	93	204	81
161	4	243	34	9	..	..	..	12	..	..	..	..	..	9	..	..	..	1	..	321	698	82
58	1	36	..	..	..	..	..	..	..	1	..	..	..	..	..	..	..	3	..	70	163	83
136	..	107	..	..	..	..	..	3	..	..	..	..	..	..	..	1	..	4	..	157	389	84
	Uninhabited																					85
45	1	74	42	..	..	..	..	..	..	7	..	..	..	24	..	2	..	5	..	137	217	86
60	1	48	..	..	..	..	..	..	..	..	..	..	..	..	..	..	..	..	..	132	220	87
163	.	191	..	..	..	..	..	15	..	26	..	..	..	92	..	1	..	102	4	562	734	88
6	1	33	..	..	..	..	..	..	..	..	..	..	..	5	..	..	..	..	..	36	70	89
97	..	106	.	..	..	..	..	..	..	..	..	..	..	2	..	..	..	5	..	123	294	90
156	..	80	..	..	..	..	..	1	..	..	..	..	..	3	..	..	..	2	..	149	352	91
20	..	52	..	..	..	..	..	1	..	..	..	..	..	..	..	..	..	1	..	36	93	92
	Uninhabited																					93
161	1	53	1	1	1	..	..	..	..	3	2	..	..	10	..	..	..	3	..	189	392	94
84	..	82	..	..	..	..	..	88	..	..	..	..	..	27	..	..	..	10	..	223	522	95
136	.	127	..	..	..	..	..	..	..	..	..	..	..	1	..	..	..	4	..	263	455	96
77	.	84	..	..	..	..	..	..	..	..	..	..	..	..	..	..	..	3	..	71	207	97
395	7	293	..	9	..	..	..	58	3	..	..	..	..	7	..	..	..	14	..	439	1,158	98
166	1	181	1	7	..	..	..	8	..	..	..	..	..	7	1	..	..	9	..	258	593	99
80	2	27	..	9	..	..	..	..	..	..	..	..	..	..	..	..	..	2	..	88	183	100

DEVELOPMENT BLOCK—BAISI

PRIMARY CENSUS

SUBDIVISION

Serial no.	Name of village with Thana no./ town/ward/ circle/urban enumerator's block	Area of village in hectares & of town in km.²	No. of occupied residential houses	No. of households	Total population (including Institutional and houseless population)			Scheduled castes		Scheduled tribes		Literate and educated persons		Total workers (I—IX)	
					P	M	F	M	F	M	F	M	F	M	F
1	2	3	4	5	6	7	8	9	10	11	12	13	14	15	16
															RURAL
	REVENUE THANA—AMOUR—*contd.*														
101	Kharhi (394)	132.74	8	8	49	22	27	..	..	..	..	6	1	15	..
102	Chakla (395)	112.50													
103	Majhok (396)	148.92	11	11	89	51	38	..	..	..	..	2	..	32	..
104	Amirganj (397)	25.49													
105	Gaughar (398)	440.70	583	584	2,718	1,415	1,303	42	35	..	..	279	25	899	139
106	Choncha (399)	281.25	130	131	705	382	323	2	6	..	..	78	19	233	4
107	Ghos (400)	175.63	201	201	1,134	590	544	14	16	..	..	101	6	371	15
108	Bangrora (401)	358.55	163	165	983	524	459	6	5	..	..	99	15	280	..
109	Haripur Kamat (402)	8.09	1	1	5	3	2	..	..	..	..	..	..	2	..
110	Bangrora Kamat (403)	14.16													
111	Chiria Kismat (404)	117.36													
112	Bhasia (405)	79.32	5	5	52	28	24	..	..	..	..	..	..	15	..
113	Benibari (406)	70.01	74	74	439	238	201	..	..	..	..	44	..	175	..
114	Mohammadpur (407)	117.36	27	27	158	84	74	..	..	..	..	2	..	65	..
115	Chandargaon (408)	145.28	112	112	616	310	306	10	9	..	..	94	22	153	..
116	Benibari (409)	6.88													
117	Sadipur Bhatha (410)	160.25	380	380	2,254	1,164	1,090	13	18	..	..	185	5	670	9
118	Gobindpur (411)	66.77	6	6	36	24	12	..	..	..	..	3	..	12	..
119	Jahanpur (412)	44.11	15	15	85	45	40	..	..	..	..	5	..	24	4
120	Hijla (413)	61.11	73	73	379	189	190	36	29	..	..	2	1	104	1
121	Chiraia (414)	476.31	372	380	2,269	1,192	1,077	94	89	..	..	171	6	719	5
122	Talbari Sathiara (415)	91.86	108	110	585	303	282	..	..	..	..	48	3	187	10
123	Telgawa (416)	233.10	19	19	79	43	36	43	36	..	..	2	..	26	12
124	Sathiara (417)	38.85													
125	Siripur Mallahtoli (418)	296.63	129	129	874	446	428	8	8	..	..	36	3	262	12
126	Sathiana (419)	141.64	305	307	1,346	708	638	10	7	..	..	126	14	400	9
127	Nawabganj Pokharia (420)	420 46	147	147	753	377	376	12	8	..	..	123	44	207	17
128	Chatian (421)	182.51	109	109	600	319	281	..	..	..	..	54	1	178	..
129	Kochagaon (422)	46.94													
130	Harichaura (423)	41.28	50	50	238	124	114	..	..	..	..	17	2	72	..
131	Salampur (424)	58.27													
132	Rupauli (425)	250.90	89	89	460	220	240	..	..	..	..	5	..	115	2
133	Sultanghata (426)	152.56	4	4	30	15	15	..	..	..	..	3	..	8	1
134	Khutia (427)	282.06	332	336	1,883	950	933	116	104	..	..	104	2	565	12
135	Bairia (428)	574.24	292	292	1,504	773	731	13	10	..	..	136	17	457	3
136	Mahesbatha (429)	44.11	29	29	179	91	88	28	20	..	..	24	1	53	..
137	Minapur (430)	550.77	266	266	1,323	669	654	58	58	..	..	78	2	424	80
138	Sinduar (431)	42.09	26	26	156	81	75	..	..	..	..	15	..	54	..
139	Thathauli (432)	91.05	322	322	1,837	937	900	99	88	..	..	235	12	541	3
140	Singhia (433)	112.10	26	26	131	66	65	..	..	..	..	3	..	43	3
141	Majgawan (434)	39.25	4	4	19	11	8	..	..	..	..	2	1	7	3
142	Nifatpur (435)	132.74	54	54	293	139	154	..	..	..	..	30	4	76	..
143	Lachhmipur (436)	78.10	27	27	132	77	55	..	..	..	..	34	7	46	5
144	Ramnagar (437)	79.72	46	46	267	128	139	..	..	..	..	39	2	74	5
145	Kanharia (438)	292.58	538	538	2,826	1,446	1,380	235	226	..	..	426	109	890	106
146	Phulbari (439)	167.54	165	166	868	437	431	20	13	..	..	162	21	268	18
147	Diha (440)	59.89													
148	Ochhepur (441)	173 61	96	96	538	264	274	7	4	..	..	79	24	150	34
149	Kathaul Milik (442)	25.49	24	24	136	68	68	..	..	68	68	4	..	46	1
150	Kathaul (443)	491.28	161	161	330	159	171	2	1	13	12	49	3	91	2

ABSTRACT

SADAR

Workers																							
I		II		III		IV		V				VI		VII		VIII		IX		X		Sl. no.
								(a)		(b)										Non-Workers		
M	F	M	F	M	F	M	F	M	F	M	F	M	F	M	F	M	F	M	F	M	F	
17	18	19	20	21	22	23	24	25	26	27	28	29	30	31	32	33	34	35	36	37	38	1
AREAS																						
12	..	3	..	..	..	..	..	..	..	..	..	..	..	..	..	..	..	..	..	7	27	101
	Uninhabited																					102
31	..	..	..	1	..	..	..	..	..	..	..	..	..	..	..	..	..	..	..	19	38	103
	Uninhabited																					104
523	..	227	21	1	..	..	..	138	114	..	..	..	..	7	4	..	..	3	..	516	1,164	105
76	..	121	1	5	..	..	..	..	..	4	..	..	..	17	3	4	..	6	..	149	319	106
152	2	161	10	37	..	..	..	15	1	..	2	..	..	..	..	..	..	6	..	219	529	107
126	..	91	..	17	..	..	..	9	..	7	..	5	..	2	..	9	..	14	..	244	459	108
..	..	2	..	..	..	..	..	..	..	..	..	..	..	..	..	..	..	..	..	1	2	109
	Uninhabited																					110
	Uninhabited																					111
13	..	2	..	..	..	..	..	..	..	..	..	..	..	..	..	..	..	..	..	13	24	112
111	..	64	..	..	..	..	..	..	..	..	..	..	..	..	..	..	..	..	..	63	201	113
34	..	31	..	..	..	..	..	..	..	..	..	..	..	..	..	..	..	..	..	19	74	114
107	..	35	..	5	..	..	..	..	..	2	..	..	..	..	..	..	..	4	..	157	306	115
	Uninhabited																					116
248	7	338	..	13	..	..	..	33	1	4	..	1	..	9	1	..	..	24	..	494	1,081	117
6	..	3	..	2	..	..	..	..	..	..	..	..	..	..	..	..	..	1	..	12	12	118
6	..	13	..	1	..	..	..	3	2	..	1	..	..	..	1	..	..	1	..	21	36	119
27	1	75	..	..	..	..	..	1	..	..	..	..	..	..	..	..	..	1	..	85	189	120
280	..	304	1	58	..	..	..	9	4	5	..	8	..	33	..	4	..	18	..	473	1,072	121
92	..	43	..	36	..	..	..	7	3	..	5	..	..	7	1	..	..	2	1	116	272	122
..	..	25	12	..	..	..	..	..	..	..	..	..	..	..	..	..	..	1	..	17	24	123
	Uninhabited																					124
147	2	79	4	20	3	..	..	4	..	..	..	..	..	3	2	..	..	9	1	184	416	125
131	3	155	2	38	..	..	..	60	3	..	..	..	..	15	1	1	..	..	..	308	629	126
104	12	91	5	..	..	..	..	1	..	..	..	..	..	5	..	..	..	6	..	170	359	127
98	..	80	..	..	..	..	..	..	..	..	..	..	..	..	..	..	..	..	..	141	281	128
	Uninhabited																					129
43	..	29	..	..		..	..	..	..	..	..	..	..	..	..	..	..	..	..	52	114	130
	Uninhabited																					131
66	2	38	..	6	..	..	..	2	..	..	..	..	..	1	..	..	..	2	..	105	238	132
3	1	3	..	2	..	..	..	..	..	..	..	..	..	..	..	..	..	..	..	7	14	133
248	2	301	10	..	..	..	..	4	..	1	..	..	..	3	..	..	..	8	..	385	921	134
125	..	164	3	65	..	..	..	86	..	1	..	..	..	7	..	..	..	9	..	316	728	135
22	..	29	..	..	..	..	..	..	..	..	..	2	..	..	..	..	..	..	..	38	88	136
225	1	174	79	14	..	..	..	..	..	2	..	..	..	4	..	..	..	5	..	245	574	137
11	..	43	..	..	..	..	..	..	..	..	..	..	..	..	..	..	..	..	..	27	75	138
301	..	226	2	3	..	..	..	..	..	..	..	..	..	2	..	..	..	9	1	396	897	139
8	..	33	3	..	..	..	..	2	..	..	..	..	..	..	..	..	..	..	..	23	62	140
1	..	4	3	2	..	..	..	..	..	..	..	..	..	..	..	..	..	..	..	4	5	141
42	..	33	..	..	..	..	..	..	..	..	..	..	..	1	..	..	..	..	..	63	154	142
21	..	5	5	5	..	..	..	2	..	..	..	..	..	12	..	..	..	1	..	31	50	143
38	1	16	4	15	..	..	..	..	..	..	..	..	..	2	..	..	..	3	..	54	134	144
256	2	423	95	17	..	..	..	26	2	8	2	..	..	66	3	..	..	94	2	556	1,274	145
62	..	23	7	41	..	..	..	51	3	7	7	3	..	57	1	2	..	22	..	169	413	146
	Uninhabited																					147
87	3	61	29	..	..	..	..	..	..	..	..	..	..	..	2	..	..	2	..	114	240	148
30	..	16	1	..	..	..	..	..	..	..	..	..	..	..	..	..	..	..	..	22	67	149
63	1	18	1	6	..	..	..	..	..	..	..	..	..	2	..	..	..	2	..	68	169	150

DEVELOPMENT BLOCK—BAISI

PRIMARY CENSUS

SUBDIVISION

Serial no.	Name of village with Thana No./ town/ward/ circle/urban enumerator's block	Area of villages in hectares & of town in km.²	No. of occupied residential houses	No. of house-holds	Total population (including Institutional and houseless population)			Scheduled castes		Scheduled tribes		Literate and educated persons		Total workers (I—IX)	
					P	M	F	M	F	M	F	M	F	M	F
1	2	3	4	5	6	7	8	9	10	11	12	13	14	15	16
															RURAL
	REVENUE THANA—AMOUR—*concld.*														
151	Hardas (444)	73.65	106	107	408	211	197	..	..	51	44	56	..	126	..
152	Hardas Arazi (445)	22.26													
153	Shikarpur (446)	118.98	20	20	101	54	47	..	..	..	..	6	1	31	2
154	Phulbhass (447)	148.52	73	73	396	217	179	9	6	..	..	24	..	130	..
155	Balia (448)	150.14	36	36	263	140	123	..	..	..	..	15	..	69	..
156	Gothphar (449)	84.17	40	40	292	142	150	..	..	..	..	13	..	76	..
157	Leluka (450)	84.17													
158	Parant (451)	97.53	15	15	92	44	48	..	..	..	..	9	1	27	..
159	Marua (452)	88.22	93	94	477	239	238	14	17	..	..	40	3	132	12
160	Kauakol 453)	40.06													
161	Bangaon (454)	159.04	181	182	1,097	566	531	24	29	..	..	39	..	344	4
162	Majhwar (455)	77.29													
163	Lamat Phulbari (456)	119.79	29	37	187	94	93	13	12	..	..	60	51	45	..
164	Puranganj (457)	227.43	347	348	1,700	879	821	25	26	..	..	196	40	492	9
165	Sonapur 458)	41.28	50	50	252	119	133	..	..	..	..	35	3	71	5
166	Masnadpur (459)	38.44	36	36	213	104	109	..	..	..	..	22	2	56	2
167	Sonaur (460)	212.05	116	116	588	307	281	..	..	..	..	42	4	180	1
168	Bhikhanpur (461)	18.62	13	13	77	40	37	..	..	..	..	3	..	26	..
169	Bhatgaon (462)	52.20													
170	Rupauli Kismat (463)	25.09													
171	Marua (464)	300.27	165	165	896	475	421	..	..	..	..	108	12	264	1
172	Ujain (465)	120.40	16	16	103	50	53	..	..	..	..	12	1	26	..
173	Kajal (466)	386.87	44	44	226	107	119	12	18	..	..	20	3	59	5
174	Neamatpur (367)	83.36													
175	Dumra (468)	211.65	7	7	33	14	19	..	..	..	..	3	..	7	2
176	Goagaon (469)	66.77	27	27	146	78	68	42	32	..	..	7	1	54	1
177	Chahat (470)	162.68	58	58	265	138	127	4	4	..	..	20	..	100	..
178	Neamatpur (471)	32.37	35	35	199	107	92	8	7	..	..	4	1	58	2
179	Palasbari Kismat (472)	174.42	65	65	367	205	162	..	..	..	..	80	21	120	3
180	Bhagiamari Gachh (473)	20.23													
181	Pastura (474)	71.22													
182	Halidang (475)	211.24	290	290	1,374	704	670	12	14	..	..	96	14	458	21
183	Sugwa Mahanandpur (476)	145.68	122	125	701	363	338	..	..	..	..	66	..	197	3
184	Bairgachhi (477)	347.62	95	95	563	292	271	3	3	..	..	50	16	171	4
185	Basatpur (478)	29.14	95	95	488	261	227	..	..	..	..	91	11	142	10
186	Bag Dob (479)	130.71	75	79	403	205	198	36	42	..	..	27	6	127	34

ABSTRACT

SADAR

Workers																						
I		II		III		IV		V (a)		V (b)		VI		VII		VIII		IX		X Non-Workers		Sl. no.
M	F	M	F	M	F	M	F	M	F	M	F	M	F	M	F	M	F	M	F	M	F	
17	18	19	20	21	22	23	24	25	26	27	28	29	30	31	32	33	34	35	36	37	38	1
AREAS																						
63	..	56	..	2	..	..	..	..	..	..	..	..	..	..	..	..	..	5	..	85	197	151
	Uninhabited																					152
10	..	17	2	..	..	..	..	4	..	..	..	..	..	..	..	..	..	..	..	23	45	153
57	..	71	..	1	..	..	..	..	..	..	..	..	..	1	..	..	..	..	..	87	179	154
61	..	8	..	..	..	..	..	..	..	..	..	..	..	..	..	..	..	..	..	71	123	155
55	..	21	..	..	..	..	..	..	..	..	..	..	..	..	..	..	..	..	..	66	150	156
	Uninhabited																					157
12	..	9	..	..	..	..	..	6	..	..	..	..	..	..	..	..	..	..	.	17	48	158
22	3	63	2	..	..	..	..	26	..	2	5	..	..	10	2	..	..	9	..	107	226	159
	Uninhabited																					160
224	3	104	1	1	..	..	..	1	..	1	..	..	..	10	..	..	..	3	..	222	527	161
	Uninhabited																					162
20	..	1	..	4	..	..	..	1	..	..	..	..	..	9	..	1	..	9	..	49	93	163
219	5	219	1	30	..	..	..	3	..	..	..	..	..	5	3	..	..	16	..	387	812	164
40	..	14	..	6	..	..	..	..	..	..	..	..	..	7	5	1	..	3	..	48	128	165
25	2	16	..	8	..	..	..	2	..	1	..	..	..	1	..	..	..	3	..	48	107	166
62	..	95	..	17	1	..	..	5	..	..	..	..	..	1	..	..	..	..	..	127	280	167
18	..	8	..	..	..	..	..	..	..	..	..	..	..	..	..	..	..	..	..	14	37	168
	Uninhabited																					169
	Uninhabited																					170
114	1	119	..	..	..	..	..	22	..	1	..	..	..	6	..	..	..	2	..	211	420	171
22	..	4	..	..	..	..	..	..	..	..	..	..	..	..	..	..	..	..	..	24	53	172
31	1	28	4	..	..	..	..	..	..	..	..	..	..	..	..	..	..	..	..	48	114	173
	Uninhabited																					174
5	2	..	..	..	..	..	..	..	..	..	..	..	..	..	..	..	..	2	..	7	17	175
31	..	20	1	2	..	..	..	..	..	..	..	..	..	..	..	..	..	1	..	24	67	176
44	..	50	..	..	..	..	..	4	..	..	..	..	..	2	..	..	..	..	..	38	127	177
25	..	33	2	..	..	..	..	..	..	..	..	..	..	..	..	..	..	..	..	49	90	178
50	1	70	2	..	..	..	..	..	..	..	..	..	..	..	..	..	..	..	..	85	159	179
	Uninhabited																					180
	Uninhabited																					181
151	4	249	4	31	..	..	..	1	1	11	..	..	..	5	8	1	..	9	4	246	649	182
113	3	43	..	19	..	..	..	3	..	3	..	..	..	9	..	..	..	7	..	166	335	183
73	1	90	2	4	..	..	..	..	..	2	1	..	..	2	..	..	..	..	..	121	267	184
57	8	72	2	..	..	..	..	8	..	..	..	..	..	..	..	..	..	5	..	119	217	185
40	3	82	30	..	..	..	..	1	1	..	..	..	..	1	..	..	..	3	..	78	164	186

DEVELOPMENT BLOCK—KATIHAR

PRIMARY CENSUS SUBDIVISION

Serial no.	Name of village with Thana no./ town/ward/ circle/urban enumerator's block	Area of villages in hectares & of town in km.²	No. of occupied residential houses	No. of house-holds	Total population (including Institutional and houseless population)			Scheduled castes		Scheduled tribes		Literate and educated persons		Total workers (I—IX)	
					P	M	F	M	F	M	F	M	F	M	F
1	2	3	4	5	6	7	8	9	10	11	12	13	14	15	16
															RURAL
	REVENUE THANA—KATIHAR														
	Development Block—Katihar	25,256.77	15,813	16,709	86,283	44,139	42,144	4,239	4,002	6,691	6,662	10,638	2,332	24,920	6,091
1	Kawalya (1)	247.66	88	89	545	275	270	87	77	2	..	75	24	166	73
2	Mahnaus (2)	95.91	33	33	178	97	81	27	23	3	3	35	6	53	19
3	Theghwa (3)	25.90	49	49	256	133	123	..	..	62	48	24	3	66	4
4	Rampur Khaspali (4)	259.40	93	96	534	272	262	61	51	115	90	28	3	151	4
5	Harkha (6)	76.08	26	28	163	75	88	20	19	..	..	4	..	45	18
6	Parayagdah (7)	66.37	58	69	404	192	212	..	..	77	73	17	..	107	38
7	Jagarnathpur (8)	1,000.77	593	596	3,540	1,764	1,776	50	50	454	491	230	58	838	170
8	Ramnagar Bansi (9)	315.65	141	153	735	386	349	2	2	22	15	63	5	196	58
9	Korgawan (10)	318.48	220	230	1,194	563	631	7	9	65	70	173	27	313	114
10	Padampur (11)	308.37	76	76	438	238	200	3	2	25	13	66	9	133	21
11	Haripur (12)	90.24	35	37	170	91	79	12	12	2	..	23	6	51	16
12	Pupri (13)	55.85	5	5	31	17	14	..	..	1	..	8	1	9	..
13	Pupri (14)	34.80	46	46	276	136	140	12	14	81	92	21	2	83	32
14	Bhawanipur (15)	187.37	51	54	365	193	172	2	..	82	62	42	15	112	7
15	Kalsar (16)	208.01	153	173	807	398	409	97	109	153	183	72	11	201	117
16	Bharsa (17)	55.04	54	73	358	188	170	2	5	59	52	80	23	105	44
17	Chandaili (18)	154.99	50	60	372	189	183	..	..	133	128	23	20	115	93
18	Pharahi (19)	149.33	52	66	374	194	180	61	64	13	21	46	9	102	54
19	Para (20)	80.13	30	40	209	107	102	10	8	29	26	36	37	67	11
20	Harkhali (21)	55.85	16	21	97	52	45	..	..	..	..	5	..	24	1
21	Betauna (22)	52.20	77	95	296	152	144	7	9	42	37	28	2	99	49
22	Arazi Midhaul (23)	10.12	4	4	30	15	15	..	..	..	..	5	3	10	1
23	Sapni (24)	127.07	74	83	426	217	209	11	13	10	15	62	18	128	58
24	Sapni (25)	13.35													
25	Khawna (26)	305.94	76	79	476	242	234	23	18	24	23	52	8	134	71
26	Badwas (27)	150.95	139	146	666	342	324	..	..	75	82	84	14	217	114
27	Dherwa (28)	243.21	265	274	1,408	697	711	3	..	..	..	93	7	440	121
28	Haripur (29)	26.30													
29	Mahamdia (30)	420.87	194	196	965	458	507	13	7	65	68	122	33	261	48
30	Bharidih (31)	120.19	76	81	482	259	223	19	19	159	127	31	..	141	32
31	Kajari (32)	85.39	57	62	339	167	172	76	80	13	39	13	1	95	38
32	Pakoriya (33)	59.89	5	5	24	11	13	11	13	..	..	..	..	10	..
33	Pipra (34)	206.39	170	180	758	374	384	69	62	131	148	32	3	220	15
34	Doari (35)	646.27	384	394	2,120	1,100	1,020	46	39	21	46	361	86	603	46
35	Mougurjan (36)	147.30	161	172	733	373	360	74	74	..	..	126	27	214	38
36	Kandherpali (37)	292.99	187	192	780	390	390	103	89	..	..	49	6	221	..
37	Lohari (38)	144.88	44	56	284	153	131	7	8	..	..	41	1	90	12
38	Nohari (39)	91.86	71	77	356	186	170	7	7	28	24	68	6	114	20
39	Jelas (40)	94.70	91	94	566	282	284	3	2	2	..	80	20	174	62
40	Majhwa (41)	50.59	48	48	227	109	118	.	..	..	..	13	2	68	19
41	Bhelahi Arazi (42)	30.76													
42	Bhelahi (43)	155.40	156	158	760	387	373	33	51	7	6	130	43	230	71
43	Chapra (44)	160.25	39	39	197	101	96	1	..	..	..	27	3	52	1
44	Ragheli (45)	10.93													
45	Roghaili (46)	90.24	86	88	475	226	249	2	2	5	3	49	9	133	..
46	Badhia (47)	89.43	67	67	403	198	205	27	27	69	67	21	7	127	87
47	Thapkaul Kalan (48/1)	65.56	24	24	119	70	49	..	..	2	..	30	4	43	4
48	Thapkaul Khurd (48/2)														
49	Gurpahar (49)	326.17	198	231	1,172	563	609	7	11	414	398	162	16	287	196
50	Ghoghra (50)	239.98	92	109	591	304	287	9	7	140	111	71	15	178	33

ABSTRACT

KATIHAR

Workers																						
I		II		III		IV		V (a)		V (b)		VI		VII		VIII		IX		X Non-Workers		Sl. no.
M	F	M	F	M	F	M	F	M	F	M	F	M	F	M	F	M	F	M	F	M	F	
17	18	19	20	21	22	23	24	25	26	27	28	29	30	31	32	33	34	35	36	37	38	1
AREAS																						
11,812	**418**	**9,092**	**5,484**	**1,166**	**14**	..	**1**	**323**	**53**	**313**	**20**	**315**	**2**	**660**	**44**	**391**	**16**	**1,348**	**39**	**19,219**	**36,053**	
63	1	37	56	55	6	..	1	..	5	..	..	..	..	7	4	..	..	4	..	109	197	1
20	1	13	17	15	1	..	..	2	..	..	..	1	..	..	..	..	..	2	..	44	62	2
43	1	16	3	..	..	..	..	2	..	..	..	..	..	4	..	..	..	1	..	67	119	3
93	..	47	4	4	..	..	..	2	..	..	..	..	..	2	..	1	..	2	..	121	258	4
22	..	22	18	..	..	..	..	..	..	..	..	..	..	..	..	..	..	1	..	30	70	5
69	..	34	38	3	..	..	..	..	..	..	..	..	..	..	..	..	..	1	..	85	174	6
444	15	299	155	25	..	..	..	13	..	8	.	1	..	35	..	1	..	12	..	926	1,606	7
124	..	58	58	9	..	..	..	..	..	1	..	..	..	1	..	..	..	3	..	190	291	8
214	15	97	98	..	..	..	..	..	..	..	..	..	..	1	..	..	..	1	1	250	517	9
76	1	20	19	31	..	..	..	..	..	..	..	..	..	.	..	..	..	6	1	105	179	10
19	1	6	4	23	1	..	..	..	..	..	..	..	..	1	10	1	..	1	..	40	63	11
7	..	..	..	2	..	..	..	.	..	..	..	..	..	..	..	..	..	..	..	8	14	12
23	2	30	30	20	..	..	..	1	..	1	..	..	..	5	..	2	..	1	..	53	108	13
53	1	24	6	28	..	..	..	1	..	..	..	..	..	2	..	1	..	3	..	81	165	14
85	5	81	112	19	..	..	..	4	..	c.	..	..	..	2	..	4	..	6	..	197	292	15
41	4	50	39	..	..	..	..	1	1	..	..	..	..	6	..	..	..	7	.	83	126	16
34	6	63	87	3	..	..	..	..	..	..	..	..	..	1	..	..	..	14	..	74	90	17
38	..	32	54	21	..	..	..	4	..	..	..	..	..	..	..	..	..	7		92	126	18
35	..	10	11	21	..	..	..	..	..	..	..	..	..	..	..	..	..	1	..	40	91	19
20	..	4	1	..	..	..	..	..	..	..	..	..	..	..	..	..	..	..	..	28	44	20
62	1	26	48	9	..	..	..	2	..	..	..	..	..	..	..	..	..	..	..	53	95	21
6	..	3	1	..	..	..	..	..	..	1	..	..	..	..	..	..	..	..	..	5	14	22
45	2	38	51	31	..	..	..	5	3	..	..	..	..	5	..	..	..	4	2	89	151	23
58	*Uninhabited* 4	64	67	8	..	..	..	..	..	2	..	..	..	2	..	..	..	..	..	108	163	24 25
89	2	114	108	1	..	..	..	3	4	5	..	..	..	4	..	..	..	1	..	125	210	26
250	1	138	119	41	..	..	..	3	..	..	..	..	..	5	1	..	..	3	..	257	590	27
152	*Uninhabited* 3	36	38	52	..	..	..	7	7	..	..	..	..	4	..	..	..	10	..	197	459	28 29
89	6	36	26	8	..	..	..	1	..	..	..	..	..	3	..	..	..	4	..	118	191	30
41	..	47	38	1	..	..	..	1	..	1	..	..	..	3	..	..	..	1	..	72	134	31
10	..	..	..	..	..	..	..	..	..	..	..	..	..	..	..	..	..	..	..	1	13	32
156	8	64	7	..	..	..	..	..	..	..	..	..	..	..	..	..	..	..	..	154	369	33
276	3	181	40	101	..	..	..	13	2	5	1	1	..	7	..	4	..	15	..	497	974	34
114	..	95	38	..	..	..	..	..	..	2	..	..	..	1	..	..	..	2	..	159	322	35
97	..	113	..	6	..	..	..	1	..	1	..	..	..	1	..	..	..	2	..	169	390	36
62	..	26	11	..	..	..	..	..	..	..	..	..	..	1	1	..	..	1	..	63	119	37
49	1	42	19	10	..	..	..	4	..	2	..	..	..	4	..	..	..	3	..	72	150	38
92	1	71	61	1	..	..	..	4	..	..	..	..	..	1	..	..	..	5	..	108	222	39
31	1	35	18	..	..	..	..	..	..	1	..	..	..	..	..	..	..	1	..	41	99	40
90	*Uninhabited* 1	128	70	..	..	..	..	..	..	1	..	..	..	5	..	1	..	5	..	157	302	41 42
34	..	15	1	..	..	..	..	..	..	..	..	..	..	3	..	..	..	..	..	49	95	43
52	*Uninhabited* ..	75	..	..	..	..	..	2	..	..	..	..		..	..	..	..	4	..	93	249	44 45
38	..	85	87	..	..	..	..	1	..	..	..	..	..	..	..	3	..	..	..	71	118	46
28	1	13	3	..	..	..	..	..	..	..	..	..	..	..	..	..	..	2	..	27	45	47
90	*Uninhabited* 21	182	175	1	..	..	..	..	..	..	..	..	..	1	..	9	..	4	..	276	413	48
111	1	39	32	20	..	..	..	1	..	..	..		..	1	..	1	..	5	..	126	254	49 50

DEVELOPMENT BLOCK—KATIHAR

PRIMARY CENSUS

SUBDIVISION

Serial no	Name of village with Thana no./ town/ward/ circle/urban enumerator's block		Area of villages in hectares & of town in km.²	No. of occupied residential houses	No. of house-holds	Total population (including Institutional and houseless population)			Scheduled castes		Scheduled tribes		Literate and educated persons		Total workers (I—IX)	
						P	M	F	M	F	M	F	M	F	M	F
1	2		3	4	5	6	7	8	9	10	11	12	13	14	15	16
																RURAL
	REVENUE THANA—KATIHAR—*contd.*															
51	Hamsaili	(51)	77.29	18	18	93	54	39	..	..	..	..	15	1	35	1
52	Bhamralli	(52)	360.17	331	342	1,615	796	819	6	7	41	33	206	32	455	122
53	Budhali	(53)	259.40	55	55	283	140	143	..	..	133	109	7	..	88	31
54	Baigachhi	(54)	82.15	57	57	343	180	163	4	3	8	9	61	9	90	19
55	Piruthpra	(55)	58.27	4	4	21	13	8	.	..	7	1	3	..	7	1
56	Balwa	(56)	330.62	192	201	837	440	397	2	6	168	135	122	18	256	72
57	Saewria	(57)	300.68	275	280	1,158	598	560	88	82	124	126	141	21	335	123
58	Aukhor	(58)	136.78	29	29	187	97	90	..	..	41	38	15	..	49	4
59	Sihla	(59)	68.80	62	62	350	176	174	7	6	27	36	52	9	106	..
60	Ramphalarpur	(60)	279.23	128	133	648	337	311	3	2	144	97	95	24	167	115
61	Saukarpur	(61)	94.29	36	45	244	134	110	..	..	2	..	33	5	78	4
62	Ratanpura	(62)	112.50	36	36	207	98	109	..	..	71	73	5	..	67	40
63	Shankarpura	(63)	43.71													
64	Nima	(64)	56.66	36	36	195	99	96	..	..	15	15	14	1	67	1
65	Belwa	(65)	421.27	196	217	991	489	502	6	8	63	65	134	31	268	30
66	Mehdai	(66)	218.53	162	176	721	389	332	19	25	21	22	41	2	215	63
67	Khorwa	(67)	156.21	85	90	468	233	235	16	16	..	..	32	7	135	10
68	Borni	(68)	316.46	266	266	1,183	587	596	43	42	13	9	182	34	311	78
69	Deokhand	(69)	112.50	65	65	410	209	201	17	10	32	34	62	14	124	8
70	Bhaturia	(70)	103.19	50	50	254	128	126	9	10	34	33	19	4	79	55
71	Ratnichhatiki	(71)	84.98	65	65	256	136	120	9	5	24	27	24	1	89	13
72	Ratni	(72)	251.31	95	95	668	317	351	14	14	7	3	35	6	220	124
73	Pokheria	(73)	142.85	48	48	436	213	223	29	26	1	..	65	21	112	57
74	Bhaura	(74)	828.78	466	486	2,715	1,376	1,339	202	145	331	363	344	87	738	228
75	Rampur	(75)	450.00	260	280	1,594	800	794	71	82	8	44	108	61	450	22
76	Kadipura	(76)	232.69	130	150	575	292	283	3	6	..	..	53	1	152	45
77	Dalan	(77)	2,379.52	1,573	1,690	8,974	4,905	4,069	771	703	387	384	1,265	312	2,803	546
78	Mogholi	(79)	46.94	29	31	175	89	86	..	..	..	..	24	6	42	..
79	Tapka	(80)	148.92	110	110	640	314	326	43	42	52	51	76	20	168	..
80	Katihar	(81)	769.30	497	504	2,637	1,424	1,213	166	157	277	287	444	73	897	277
81	Tiarpara	(82)	133.90	6	6	40	20	20	4	4	..	..	5	..	9	..
82	Baigna	(83)	186.05	45	50	209	113	96	48	40	..	..	8	..	73	21
83	Gabhaili	(84)	239.98	117	117	721	344	377	3	3	..	..	76	11	180	4
84	Dhusmar	(85)	131.52	56	56	321	157	164	..	..	..	..	22	4	105	27
85	Dhusmar Belwa	(86)	164.70	1	1	5	5	..	..	..	2	..	1	..	5	..
86	Khaira	(87)	163.09	101	101	486	233	253	..	..	171	169	87	12	142	24
87	Kharbarar	(88)	3.24													
88	Bathaili	(89)	205.58	180	190	574	294	280	18	20	13	9	96	23	172	64
89	Tarjna	(90)	74.06	7	7	32	20	12	..	..	..	..	6	..	9	4
90	Pasanpur	(91)	65.96	47	47	201	102	99	..	..	80	83	31	5	57	29
91	Majhurapur	(92)	2.43													
92	Ripra	(94)	283.28	70	70	410	195	215	..	..	157	180	24	10	111	23
93	Manla	(95)	312.01	105	105	629	334	295	29	31	250	203	10	3	185	39
94	Baghar	(96)	29.95	33	34	256	132	124	..	..	..	..	31	2	73	29
95	Partaili	(97)	36.42	205	206	1,074	522	552	65	62	..	..	111	14	316	97
96	Dahoria	(98)	466.46	424	425	2,388	1,214	1,174	114	89	..	..	209	82	764	54
97	Modhepura	(99)	189.39	61	70	340	176	164	23	23	21	24	29	8	112	41
98	Sahisia	(100)	14.97													
99	Mahdai	(101)	6.88													
100	Baigna	(102)	9.93													

ABSTRACT

KATIHAR

Workers																		Non-Workers		Sl. no.
I		II		III		IV		V (a)		V (b)		VI		VII		VIII		IX		X		
M	F	M	F	M	F	M	F	M	F	M	F	M	F	M	F	M	F	M	F	M	F	
17	18	19	20	21	22	23	24	25	26	27	28	29	30	31	32	33	34	35	36	37	38	1
AREAS																						
33	..	2	1	..	..	..	..	..	..	..	..	..	..	..	..	..	..	..	..	19	38	51
247	9	173	113	1	..	..	..	13	..	1	..	..	..	10	..	..	..	10	..	341	697	52
60	14	20	17	4	..	..	..	2	..	..	..	..	..	..	..	..	..	2	..	52	112	53
62	..	26	19	1	..	..	..	..	..	..	..	..	..	..	..	..	..	1	..	90	144	54
5	..	2	1	..	..	..	..	..	..	..	..	..	..	..	..	..	..	..	..	6	7	55
165	3	57	69	23	..	..	..	4	..	..	..	..	..	..	..	4	..	3	..	184	325	56
162	6	123	112	10	..	..	..	8	..	..	..	..	..	8	3	2	..	22	2	263	437	57
36	2	12	2	..	..	..	..	..	..	..	..	..	..	..	..	..	..	1	..	48	86	58
84	..	20	..	1	..	..	..	..	..	..	..	..	..	..	..	..	..	1	..	70	174	59
38	..	125	115	2	..	..	..	..	..	..	..	..	..	..	..	1	..	1	..	170	196	60
21	..	36	4	13	..	..	..	6	..	..	..	..	..	1	..	..	..	1	..	56	106	61
24	..	40	40	3	..	..	..	..	..	..	..	..	..	..	..	..	..	..	..	31	69	62
Uninhabited																						63
43	1	12	..	12	..	..	..	..	..	..	..	..	..	..	..	..	..	..	..	32	95	64
166	7	58	14	23	..	..	..	5	..	1	..	..	..	1	..	7	8	7	1	221	472	65
91	1	77	61	32	..	..	..	2	1	..	..	3	..	8	..	1	..	1	..	174	269	66
75	3	33	6	20	1	..	..	..	..	..	..	..	..	4	..	..	..	3	..	98	225	67
193	1	108	77	1	..	..	..	2	..	..	..	..	..	1	..	3	..	3	..	276	518	68
70	1	16	3	31	3	..	..	1	..	2	.	..	..	1	..	.	..	3	1	85	193	69
26	..	30	54	19	1	..	..	..	..	..	..	..	..	2	..	1	..	1	..	49	71	70
34	..	55	13	..	..	..	..	..	..	..	..	..	..	..	..	..	..	..	..	47	107	71
146	65	73	59	..	..	..	..	..	..	..	..	..	..	..	..	..	..	1	..	97	227	72
39	6	52	50	12	..	..	..	1	1	1	..	..	..	1	..	..	..	6	..	101	166	73
333	3	304	225	25	..	..	..	18	..	2	..	..	..	11	..	15	..	30	..	638	1,111	74
214	4	228	17	..	..	..	..	..	..	..	..	3	..	..	..	1	..	4	1	350	772	75
55	..	49	45	2	..	..	..	..	..	..	..	7	..	4	..	12	..	23	..	140	238	76
858	4	1,118	532	56	..	..	..	13	2	10	1	82	..	68	..	45	..	553	7	2,102	3,523	77
5	..	37	..	..	..	..	..	..	..	..	..	..	..	..	..	..	..	..	..	47	86	78
78	..	55	..	10	..	..	..	9	..	1	..	..	..	3	..	2	..	10	..	146	326	79
254	43	238	222	34	..	..	..	..	2	4	..	111	..	18	2	21	..	217	8	527	936	80
1	..	..	..	..	..	..	..	..	..	1	..	1	..	..	..	6	..	..	..	11	20	81
14	..	13	11	11	..	..	..	..	..	3	..	9	..	3	2	19	7	1	1	40	75	82
80	..	75	4	1	..	..	..	..	..	7	..	14	..	..	..	1	..	2	..	164	373	83
29	1	75	26	..	..	..	..	..	..	..	..	..	..	..	..	1	..	..	..	52	137	84
1	..	..	..	4	..	..	..	..	..	..	..	..	..	..	..	..	..	..	..	..	..	85
59	1	70	23	1	..	..	..	1	..	..	..	..	..	1	..	7	..	3	..	91	229	86
Uninhabited																						87
85	3	59	60	12	..	..	..	..	..	6	..	..	..	3	1	..	..	7	..	122	216	88
7	..	2	4	..	..	..	..	..	..	..	..	..	..	..	..	..	..	..	..	11	8	89
26	..	25	29	..	..	..	..	..	..	..	..	..	..	..	..	5	..	1	..	45	70	90
Uninhabited																						91
66	2	44	21	..	..	..	..	..	..	..	..	1	..	..	..	..	..	..	..	84	192	92
66	..	111	39	2	..	..	..	..	..	3	..	..	..	2	..	1	..	..	..	149	256	93
37	16	30	13	..	..	..	..	1	..	..	..	3	..	..	..	..	..	2	..	59	95	94
150	18	150	78	1	..	..	..	4	1	8	..	..	..	2	..	1	..	..	..	206	455	95
454	7	229	46	10	..	..	..	3	..	37	..	7	..	10	1	8	..	6	..	450	1,120	96
42	1	51	39	..	..	..	..	2	..	13	..	1	..	..	1	..	..	3	..	64	123	97
Uninhabited																						98
Uninhabited																						99
Uninhabited																						100

DEVELOPMENT BLOCK—KATIHAR

PRIMARY CENSUS

SUBDIVISION

Serial no.	Name of village with Thana no./ town/ward/ circle/urban enumerator's block		Area of villages in hectares & of town in km.²	No. of occupied residential houses	No. of house-holds	Total population (including Institutional and houseless population)			Scheduled castes		Scheduled tribes		Literate and educated persons		Total workers (I—IX)	
						P	M	F	M	F	M	F	M	F	M	F
1	2		3	4	5	6	7	8	9	10	11	12	13	14	15	16
																RURAL
	REVENUE THANA—KATIHAR—*contd.*															
101	Durgapur	(104)	3.10	179	179	962	508	454	135	121	..	..	130	17	279	18
102	Gopalpur	(114)	141.23	17	17	75	43	32	6	1	25	31	5	..	32	13
103	Sornia	(118)	904.06	1,193	1,325	7,134	3,661	3,473	544	534	184	189	1,163	269	1,994	509
104	Tikaili	(144)	195.46	175	175	1,002	502	500	46	44	61	60	188	61	262	42
105	Raksa	(147)	107.64	67	67	348	177	171	6	7	12	16	36	2	105	14
106	Rampura	(148)	80.94	58	58	313	163	150	26	20	..	..	10	..	94	4
107	Bilaripuri	(149)	31.97	18	18	107	52	55	..	..	52	55	..	..	34	5
108	Jabera	(150)	113.31	91	91	491	250	241	..	..	..	..	62	1	141	..
109	Paharpur	(151)	280.44	155	155	800	397	403	52	47	30	21	115	18	235	21
110	Daul Khera	(152)	1,101.54	684	687	3,573	1,855	1,718	83	84	413	403	422	81	1,016	291
111	Mahnipipra	(153)	259.80	144	144	802	395	407	26	23	87	79	73	19	223	65
112	Dumaria	(154)	116.14	133	133	749	381	368	36	29	..	..	112	38	210	2
113	Mahdaili	(155)	164.30	144	144	245	120	125	..	..	75	84	30	5	63	6
114	Pararia Kalan	(156)	102.79	56	56	291	147	144	31	32	..	..	40	13	86	40
115	Pararia Khurd	(157)	85.79	57	57	313	148	165	13	19	103	119	21	2	80	58
116	Raipur	(158)	297.04	140	211	1,394	705	689	..	..	105	135	202	31	395	44
117	Sati	(159)	91.86	38	38	245	122	123	78	82	..	..	22	4	78	29
118	Belrahi	(160)	118.17	50	50	293	155	138	3	2	..	..	49	7	92	5
119	Bijaili	(161)	234.71	166	172	1,160	575	585	220	207	23	18	100	54	340	77
120	Kalsasa	(162)	263.85	55	55	332	165	167	5	5	150	155	12	1	86	30
121	Sakralli	(163)	51.39	77	78	430	232	198	13	17	..	..	17	..	113	1
122	Thenki Basanta	(164)	123.02	32	32	196	101	95	2	5	59	81	9	5	62	25
123	Baura	(165)	43.30	33	33	176	90	86	2	..	..	..	32	4	52	18
124	Mohespur	(167)	304.32	233	233	1,166	577	589	67	66	..	..	118	21	356	154
	REVENUE THANA—KORHA															
125	Mirchai	(328)	151.42	350	447	1,423	758	665	9	5	2	2	426	112	350	45
																URBAN
1	Katihar (M)	..	16.56*	11,220	12,275	67,014	37,735	29,279	2,954	2,405	304	340	19,543	8,407	18,321	770
2	*Ward No. I*	..	*N.A.*	*974*	*1,071*	*5,236*	*2,945*	*2,291*	*572*	*528*	*5*	..	*1,440*	*471*	*1,397*	*24*
3	Block no. 1	..	N.A.	128	141	789	487	302	2	..	..	..	343	84	232	3
4	Block no. 2	..	N.A.	248	272	1,412	790	622	285	262	5	..	336	101	400	12
5	Block no. 3	..	N.A.	124	136	756	411	345	57	71	..	..	118	16	173	..
6	Block no. 4	..	N.A.	189	207	1,144	618	526	21	42	..	..	380	179	264	4
7	Block no. 5	..	N.A.	285	315	1,135	639	496	207	153	..	..	263	91	328	5
8	*Ward No. II*	..	*N.A.*	*335*	*367*	*1,984*	*1,115*	*869*	*111*	*82*	*4*	*2*	*743*	*359*	*501*	*15*
9	Block no. 6	..	N.A.	60	69	372	202	170	35	27	4	2	95	21	95	6
10	Block no. 7	..	N.A.	275	298	1,612	913	699	76	55	..	..	648	338	406	9
11	*Ward No. III*	..	*N.A.*	*528*	*581*	*3,069*	*1,625*	*1,444*	*490*	*408*	*16*	*7*	*863*	*413*	*706*	*5*
12	Block no. 8	..	N.A.	49	52	270	156	114	4	7	..	..	60	6	80	1
13	Block no. 9	..	N.A.	154	172	1,035	563	472	156	156	6	3	283	114	244	2
14	Block no. 10	..	N.A.	325	357	1,764	906	858	330	245	10	4	520	293	382	2
15	*Ward No. IV*	..	*N.A.*	*384*	*422*	*2,409*	*1,385*	*1,024*	*95*	*74*	*4*	..	*868*	*503*	*673*	*21*

*Includes the area of Katihar Railway Colony.

ABSTRACT

KATIHAR

Workers																				Non-Workers		Sl. no.
I		II		III		IV		V (a)		V (b)		VI		VII		VIII		IX		X		
M	F	M	F	M	F	M	F	M	F	M	F	M	F	M	F	M	F	M	F	M	F	
17	18	19	20	21	22	23	24	25	26	27	28	29	30	31	32	33	34	35	36	37	38	1
AREAS																						
100	6	39	7	10	..	..	..	1	..	73	3	3	..	26	..	22	1	5	1	229	436	101
23	..	9	13	..	..	..	..	..	..	..	..	..	..	..	..	..	..	..	..	11	19	102
728	19	585	456	103	1	..	..	90	11	82	13	15	..	260	6	36	..	95	3	1,667	2,964	103
135	3	89	35	9	..	..	..	11	3	..	..	..	..	2	1	1	..	15	..	240	458	104
85	3	18	11	..	..	..	..	..	..	..	..	..	..	2	..	..	..	..	..	72	157	105
60	..	33	4	..	..	..	..	..	..	..	..	..	..	1	..	..	..	..	..	69	146	106
20	..	14	5	..	..	..	..	..	..	..	..	..	..	..	..	..	..	..	..	18	50	107
100	..	41	..	..	..	..	..	..	..	..	..	..	..	..	..	..	..	..	..	109	241	108
198	2	70	19	1	..	..	..	..	..	1	..	..	..	..	..	..	..	5	..	162	382	109
406	6	424	272	36	..	..	..	25	9	9	..	1	..	23	..	52	..	40	4	839	1,427	110
115	..	67	62	9	..	..	..	4	..	..	1	..	..	18	..	..	..	10	2	172	342	111
88	..	91	2	15	..	..	..	2	..	1	..	..	..	4	..	..	..	9	..	171	366	112
51	1	9	5	1	..	..	..	..	..	..	..	..	..	1	..	..	..	1	..	57	119	113
28	..	48	40	3	..	..	..	..	..	1	..	..	..	2	..	..	..	4	..	61	104	114
3	..	77	58	..	..	..	..	..	..	..	..	..	..	..	..	..	..	..	..	68	107	115
272	11	96	33	7	..	..	..	9	..	..	..	..	..	1	..	2	..	8	..	310	645	116
43	..	35	28	..	..	..	..	..	..	..	..	..	..	..	..	..	..	..	1	44	94	117
59	1	26	4	3	..	..	..	2	..	..	..	..	..	..	..	1	..	1	..	63	133	118
146	..	165	75	11	..	..	..	..	..	1	1	..	..	6	..	5	..	6	1	235	508	119
32	30	49	..	..	..	..	..	..	..	..	..	..	..	1	..	..	..	4	..	79	137	120
72	..	38	..	..	..	..	..	2	1	..	..	..	..	1	..	..	..	..	..	119	197	121
6	..	56	25	..	..	..	..	..	..	..	..	..	..	..	..	..	..	..	..	39	70	122
24	1	20	17	6	..	..	..	..	..	..	..	..	..	..	..	1	..	1	..	38	68	123
148	2	191	150	1	..	..	..	2	..	2	..	..	..	4	2	1	..	7	..	221	435	124
31	1	80	31	5	..	..	..	2	..	12	..	51	2	28	9	78	..	63	2	408	620	125
AREAS																						
1,202	35	1,044	238	333	8	8	..	924	25	4,428	56	448	4	4,546	119	2,747	17	2,641	282	19,414	28,500	1
144	*1*	*56*	*4*	*8*	..	..	..	*26*	*1*	*108*	*2*	*31*	..	*257*	*3*	*461*	*5*	*306*	*8*	*1,548*	*2,267*	*2*
18	..	6	..	..	..	..	..	16	..	8	..	..	..	91	2	50	..	43	1	255	299	3
21	..	1	3	4	..	..	..	..	..	38	1	7	..	62	1	139	1	128	6	390	610	4
45	..	19	..	..	..	..	..	2	..	1	..	1	..	21	..	49	..	35	..	238	345	5
41	1	5	..	..	..	..	..	8	..	2	..	8	..	40	..	125	3	35	..	354	522	6
19	..	25	1	4	..	..	..	..	1	59	1	15	..	43	..	98	1	65	1	311	491	7
14	..	*8*	..	*2*	..	..	..	*40*	..	*16*	..	*25*	..	*122*	*4*	*229*	.	*45*	*11*	*614*	*854*	*8*
..	..	3	..	..	..	..	..	..	..	5	..	20	.	1	1	48	..	18	5	107	164	9
14	..	5	..	2	..	..	..	40	..	11	..	5	..	121	3	181	..	27	6	507	690	10
24	..	*39*	*2*	*1*	..	..	..	*14*	..	*40*	..	*28*	*1*	*173*	..	*325*	..	*62*	*2*	*919*	*1,439*	*11*
6	..	4	..	..	..	..	..	4	..	3	..	19	1	13	..	26	..	5	..	76	113	12
8	..	5	..	..	..	..	..	3	..	12	..	4	..	79	..	91	..	42	2	319	470	13
10	..	30	2	1	..	..	..	7	..	25	..	5	..	81	..	208	..	15	..	524	856	14
11	*2*	..	..	*1*	..	..	..	*24*	..	*66*	*3*	*2*	..	*179*	*1*	*260*	..	*130*	*15*	*712*	*1,003*	*15*

DEVELOPMENT BLOCK—KATIHAR

PRIMARY CENSUS SUBDIVISION

Serial no.	Name of village with Thana no./ town/ward/ circle/urban enumerator's block	Area of villages in hectares & of town in km.²	No. of occupied residential houses	No. of house-holds	Total population (including Institutional and houseless population)			Scheduled castes		Scheduled tribes		Literate and educated persons		Total workers (I—IX)	
					P	M	F	M	F	M	F	M	F	M	F
1	2	3	4	5	6	7	8	9	10	11	12	13	14	15	16
															URBAN
16	Block no. 11	.. N.A.	102	115	688	406	282	13	8	..	..	291	145	175	4
17	Block no. 12	.. N.A.	282	307	1,721	979	742	82	66	4	..	577	358	498	17
18	*Ward No. V*	.. *N.A.*	*406*	*449*	*2,369*	*1,337*	*1,032*	*57*	*26*	..	..	*655*	*349*	*699*	*74*
19	Block no. 13	.. N.A.	115	129	888	485	403	20	1	..	..	303	199	257	14
20	Block no. 14	.. N.A.	291	320	1,481	852	629	37	25	..	..	352	150	442	60
21	*Ward No. VI*	.. *N.A.*	*466*	*511*	*2,992*	*1,693*	*1,299*	*58*	*48*	..	..	*975*	*470*	*857*	*20*
22	Block no. 15	.. N.A.	153	165	982	552	430	28	25	..	..	360	204	246	5
23	Block no. 16	.. N.A.	152	160	859	502	357	25	20	..	..	289	125	267	10
24	Block no. 17	.. N.A.	161	186	1,151	639	512	5	3	..	..	326	141	344	5
25	*Ward No. VII*	.. *N.A.*	*179*	*197*	*1,122*	*641*	*481*	*3*	*3*	*4*	..	*394*	*196*	*337*	*11*
26	Block no. 18	.. N.A.	108	122	647	388	259	3	3	4	..	251	130	189	6
27	Block no. 19	.. N.A.	71	75	475	253	222	..	..	..	..	143	66	148	5
28	*Ward No. VIII*	.. *N.A.*	*406*	*444*	*2,366*	*1,396*	*970*	*9*	*2*	..	..	*1,007*	*610*	*575*	*16*
29	Block no. 20	.. N.A.	197	210	1,052	643	409	4	..	..	..	507	267	253	8
30	Block no. 21	.. N.A.	209	234	1,314	753	561	5	2	..	..	500	343	322	8
31	*Ward No. IX*	.. *N.A.*	*292*	*315*	*2,036*	*1,119*	*917*	*17*	*21*	..	..	*748*	*393*	*486*	*13*
32	Block no. 22	.. N.A.	123	125	1,061	598	463	1	..	..	..	425	235	279	8
33	Block no. 23	.. N.A.	169	190	975	521	454	16	21	..	..	323	158	207	5
34	*Ward No. X*	.. *N.A.*	*288*	*320*	*1,860*	*1,037*	*823*	*31*	*22*	..	..	*152*	*12*	*527*	*28*
35	Block no. 24	.. N.A.	93	98	725	411	314	1	1	..	..	67	6	237	17
36	Block no. 25	.. N.A.	195	222	1,135	626	509	30	21	..	..	85	6	290	11
37	*Ward No. XI*	.. *N.A.*	*653*	*714*	*3,170*	*1,974*	*1,196*	*362*	*273*	*3*	*3*	*622*	*114*	*1,164*	*12*
38	Block no. 26	.. N.A.	204	231	858	514	344	165	120	3	3	65	6	271	4
39	Block no. 27	.. N.A.	374	406	1,846	1,198	648	111	64	..	..	442	88	731	1
40	Block no. 28	.. N.A.	75	77	466	262	204	86	89	..	..	115	20	162	7
41	*Ward No. XII*	.. *N.A.*	*394*	*423*	*1,849*	*1,101*	*748*	*91*	*88*	*4*	*2*	*604*	*151*	*597*	*26*
42	Block no. 29	.. N.A.	265	277	1,266	731	535	60	70	3	1	365	71	378	20
43	Block no. 30	.. N.A.	129	146	583	370	213	31	18	1	1	239	80	209	6
44	*Ward No. XIII*	.. *N.A.*	*130*	*132*	*798*	*473*	*325*	*78*	*60*	..	..	*247*	*171*	*266*	*19*
45	Block no. 31	.. N.A.	130	132	798	473	325	78	60	..	..	247	171	266	19
46	*Ward No. XIV*	.. *N.A.*	*475*	*522*	*2,978*	*1,702*	*1,276*	*13*	*2*	*1*	..	*1,137*	*626*	*779*	*28*
47	Block no. 32	.. N.A.	155	169	963	541	422	5	2	..	..	375	230	231	17
48	Block no. 33	.. N.A.	81	87	542	318	224	1	..	1	..	200	105	178	3
49	Block no. 34	.. N.A.	92	102	614	354	260	..	..	..	..	255	155	131	6
50	Block no. 35	.. N.A.	147	164	859	489	370	7	..	..	..	307	136	239	2
51	*Ward No. XV*	.. *N.A.*	*229*	*245*	*1,287*	*702*	*585*	*14*	*12*	..	..	*345*	*155*	*261*	*14*
52	Block no. 36	.. N.A.	138	153	765	412	353	13	9	..	..	224	111	179	14

ABSTRACT

KATIHAR

Workers																						
I		II		III		IV		V (a)		V (b)		VI		VII		VIII		IX		X Non-Workers		Sl. no.
M	F	M	F	M	F	M	F	M	F	M	F	M	F	M	F	M	F	M	F	M	F	
17	18	19	20	21	22	23	24	25	26	27	28	29	30	31	32	33	34	35	36	37	38	1
AREAS																						
5	2	..	..	..	..	..	..	..	..	20	..	2	.	56	..	55	..	37	2	231	278	16
6	..	..	..	1	..	..	..	24	..	46	3	..	..	123	1	205	..	93	13	481	725	17
30	..	*142*	*9*	*3*	..	..	..	*6*	..	*42*	..	*8*	..	*156*	*2*	*248*	*1*	*64*	*62*	*638*	*958*	*18*
7	..	..	..	..	..	..	..	.	..	25	..	7	..	75	..	117	1	26	13	228	389	19
23	..	142	9	3	..	..	..	6	..	17	..	1	..	81	2	131	.	38	49	410	569	20
42	*1*	*31*	..	*2*	..	..	..	*144*	*2*	*91*	..	*5*	..	*324*	*4*	*101*	*4*	*117*	*9*	*836*	*1,279*	*21*
11	..	30	.	2	..	..	..	26	..	22	..	1	..	57	..	40	2	57	3	306	425	22
21	..	..	..	..	..	..	..	8	2	7	.	1	..	53	3	38	.	29	4	235	347	23
10	1	1	..	..	..	..	..	110	..	32	..	3	.	134	1	23	1	31	2	295	507	24
15	..	*3*	..	..	..	..	..	..	..	*55*	..	*2*	..	*180*	*2*	*37*	..	*45*	*9*	*304*	*470*	*25*
7	..	3	..	..	..	..	..	..		27	..	1	..	101	1	19	..	31	5	199	253	26
8	..	..	..	..	..	..	..	..	..	28	..	1	..	79	1	18	..	14	4	105	217	27
25	..	..	..	*1*	..	..	..	*39*	..	*38*	*1*	*22*	..	*217*	*1*	*79*	..	*154*	*14*	*821*	*954*	*28*
14	..	..	..	..	..	..	..	23	..	7	1	15	..	103	1	26	..	65	6	390	401	29
11	..	..	..	1	..	..	..	16	..	31	..	7	..	114	..	53	..	89	8	431	553	30
32	*1*	*1*	..	*1*	..	..	..	*1*	..	*118*	..	*29*	..	*147*	*5*	*62*	..	*95*	*7*	*633*	*904*	*31*
12	1	..	..	..	..	..	..	..	..	67	..	26	..	80	1	32	..	62	6	319	455	32
20	..	1	..	1	..	..	..	1	..	51	..	3	..	67	4	30	..	33	1	314	449	33
36	..	*75*	*18*	*11*	*1*	..	..	*18*	..	*255*	*3*	*12*	..	*53*	*5*	*18*	..	*49*	*1*	*510*	*795*	*34*
17	..	40	9	..	1	..	..	13	..	80	2	8	..	28	4	14	..	37	1	174	297	35
19	..	35	9	11	..	..	..	5	..	175	1	4	..	25	1	4	..	12	..	336	498	36
22	..	*54*	*3*	*26*	..	..	..	*12*	..	*874*	*4*	*9*	*1*	*80*	*2*	*49*	..	*38*	*2*	*810*	*1,184*	*37*
4	..	1	..	17	..	..	..	..	..	210	2	6	1	10	1	11	..	12	..	243	340	38
17	..	26	..	1	..	..	..	10	..	576	..	3	..	52	1	29	..	17	..	467	647	39
1	..	27	3	8	..	..	..	2	..	88	2	..	..	18	..	9	..	9	2	100	197	40
20	2	*4*	..	*1*	..	*8*	..	27	..	*278*	*8*	2	..	*69*	*7*	*52*	*1*	*126*	*8*	*514*	*722*	*41*
9	2	3	..	1	..	8	..	20	..	194	6	2	..	53	7	41	1	47	4	353	515	42
11	..	1	..	..	..	..	..	7	..	84	2	..	..	16	..	11	..	79	4	161	207	43
..	..	..	..	*1*	..	..	..	*8*	..	*8*	..	*8*	..	*142*	*4*	*23*	..	*76*	*15*	*207*	*306*	*44*
..	..	..	..	1	..	..	..	8	..	8	..	8	.	142	4	23	..	76	15	207	306	45
35	..	*7*	*3*	*9*	..	..	..	*43*	..	*79*	*1*	*23*	..	*270*	*3*	*162*	*2*	*146*	*19*	*923*	*1,248*	*46*
7	..	1	..	..	..	..	..	11	..	32	1	1	..	65	1	47	2	67	13	310	405	47
4	..	1	..	..	..	..	..	29	..	8	..	5	..	71	..	29	..	31	3	140	221	48
7	..	..	2	8	..	..	..	2	..	10	..	6	..	43	1	28	..	27	3	223	254	49
17	..	5	1	1	..	..	..	6	..	29	..	11	..	91	1	58	..	21	..	250	368	50
6	..	*9*	*1*	*8*	..	..	..	*9*	..	*52*	*1*	2	..	*111*	*9*	*32*	..	*32*	*3*	*441*	*571*	*51*
6	..	8	1	1	..	..	..	5	..	37	1	2	..	75	9	23	..	22	3	233	339	52

DEVELOPMENT BLOCK—KATIHAR

PRIMARY CENSUS SUBDIVISION

Serial no.	Name of villages with Thana no./ town/ward/ circle/urban enumerator's block	Area of villages in hectares & of town in km.²	No. of occupied residential houses	No. of house-holds	Total population (including Institutional and houseless population)			Scheduled castes		Scheduled tribes		Literate and educated persons		Total workers (I—IX)	
					P	M	F	M	F	M	F	M	F	M	F
1	2	3	4	5	6	7	8	9	10	11	12	13	14	15	16
															URBAN
53	Block no. 37	.. N.A.	91	92	522	290	232	1	3	..	..	121	44	82	..
54	*Ward No. XVI*	.. *N.A.*	*352*	*389*	*2,087*	*1,152*	*935*	*2*	*1*	*17*	*10*	*743*	*306*	*520*	*12*
55	Block no. 38	.. N.A.	189	210	1,146	637	509	2	1	..	..	398	167	319	11
56	Block no. 39	.. N.A.	163	179	941	515	426	..	..	17	10	345	139	201	1
57	*Ward No. XVII*	.. *N.A.*	*308*	*341*	*2,100*	*1,147*	*953*	*57*	*46*	..	..	*697*	*371*	*583*	*7*
58	Block no. 40	.. N.A.	109	127	867	483	384	53	43	..	..	282	130	228	1
59	Block no. 41	.. N.A.	199	214	1,233	664	569	4	3	..	..	415	241	355	6
60	*Ward No. XVIII*	.. *N.A.*	*277*	*305*	*2,062*	*1,222*	*840*	*38*	*40*	*6*	*4*	*693*	*276*	*469*	*19*
61	Block no. 42	.. N.A.	110	123	670	374	296	23	18	..	..	181	84	168	2
62	Block no. 43	.. N.A.	106	117	1,082	646	436	13	19	3	2	369	146	209	14
63	Block no. 44	.. N.A.	61	65	310	202	108	2	3	3	2	143	46	92	3
64	*Ward No. XIX*	.. *N.A.*	*457*	*487*	*3,081*	*1,665*	*1,416*	*110*	*95*	*3*	*2*	*1,063*	*620*	*710*	*79*
65	Block no. 45	.. N.A.	86	103	651	349	302	7	2	3	2	236	136	129	6
66	Block no. 46	.. N.A.	113	119	713	388	325	91	86	..	..	205	93	192	55
67	Block no. 47	.. N.A.	258	265	1,717	928	789	12	7	..	..	622	391	389	17
68	*Ward No. XX*	.. *N.A.*	*277*	*296*	*1,575*	*835*	*740*	..	..	*212*	*204*	*264*	*87*	*382*	*20*
69	Block no. 48	.. N.A.	63	69	479	271	208	..	..	..	..	169	67	102	..
70	Block no. 49	.. N.A.	214	227	1,096	564	532	..	..	212	204	95	20	280	20
71	*Ward No. XXI*	.. *N.A.*	*285*	*313*	*1,579*	*788*	*791*	..	..	..	..	*289*	*56*	*439*	*27*
72	Block no. 50	.. N.A.	60	67	319	169	150	..	..	..	..	60	13	96	7
73	Block no. 51	.. N.A.	70	70	411	206	205	..	..	..	..	83	23	116	3
74	Block no. 52	.. N.A.	155	176	849	413	436	..	..	..	..	146	20	227	17
75	*Ward No. XXII*	.. *N.A.*	*185*	*208*	*1,121*	*577*	*544*	*66*	*51*	..	..	*147*	*34*	*305*	*24*
76	Block no. 53	.. N.A.	131	136	767	378	389	45	40	..	..	85	19	208	22
77	Block no. 54	.. N.A.	54	72	354	199	155	21	11	..	..	62	15	97	2
78	*Ward No. XXIII*	.. *N.A.*	*389*	*426*	*2,795*	*1,464*	*1,331*	*2*	*5*	..	..	*757*	*302*	*693*	*38*
79	Block no. 55	.. N.A.	100	114	647	336	311	2	5	..	..	134	30	168	28
80	Block no. 56	.. N.A.	123	124	972	515	457	..	..	..	..	382	242	211	2
81	Block no. 57	.. N.A.	166	188	1,176	613	563	..	..	..	..	241	30	314	8
82	*Ward No. XXIV*	.. *N.A.*	*256*	*274*	*2,023*	*1,128*	*895*	*12*	*3*	*5*	..	*857*	*526*	*511*	*16*
83	Block no. 58	.. N.A.	118	126	915	517	398	1	2	5	..	391	234	237	8
84	Block no. 59	.. N.A.	138	148	1,108	611	497	11	1	..	..	466	292	274	8
85	*Ward No. XXV*	.. *N.A.*	*248*	*273*	*1,577*	*867*	*710*	*1*	..	..	..	*522*	*217*	*405*	*40*
86	Block no. 60	.. N.A.	99	99	533	307	226	1	..	..	..	202	96	155	7
87	Block no. 61	.. N.A.	82	95	629	342	287	..	..	..	..	188	77	151	20
88	Block no. 62	.. N.A.	67	79	415	218	197	..	..	..	..	132	44	99	13
89	*Ward No. XXVI*	.. *N.A.*	*239*	*260*	*1,251*	*683*	*568*	..	..	..	..	*360*	*105*	*307*	*20*

ABSTRACT

KATIHAR

Workers																				Non-Workers		Sl. no.
I		II		III		IV		V (a)		V (b)		VI		VII		VIII		IX		X		
M	F	M	F	M	F	M	F	F	M	F	M	F	M	F	M	F	M	F	M	M	F	
17	18	19	20	21	22	23	24	25	26	27	28	29	30	31	32	33	34	35	36	37	38	1
AREAS																						
...	...	1	..	7	..	...	..	4	..	15	..	..	..	36	..	9	..	10	..	208	232	53
20	*1*	*35*	..	*68*	..	..	..	*52*	*2*	*45*	..	*9*	..	*178*	*7*	*42*	..	*71*	*2*	*632*	*923*	*54*
12	..	2	..	54	..	..	..	36	2	24	..	9	..	118	7	18	..	46	2	318	498	55
8	1	33	..	14	..	..	..	16	..	21	..	..	..	60	..	24	..	25	..	314	425	56
46	...	*6*	..	*42*	..	..	..	*93*	..	*65*	..	*19*	..	*174*	*4*	*60*	..	*78*	*3*	*564*	*946*	*57*
16	..	1	..	41	..	..	..	16	..	23	..	10	..	52	..	26	..	43	1	255	383	58
30	..	5	..	1	..	..	..	77	..	42	..	9	..	122	4	34	..	35	2	309	563	59
11	*4*	*10*	*1*	*1*	..	..	..	*42*	..	*25*	..	*12*	..	*179*	*7*	*57*	..	*132*	*7*	*753*	*821*	*60*
1	..	10	1	..	..	..	..	10	..	5	..	7	..	70	1	24	..	41	..	206	294	61
6	3	..	..	..	..	..	..	23	..	11	..	1	..	91	6	24	..	53	5	437	422	62
4	1	..	..	1	..	..	..	9	..	9	..	4	..	18	..	9	..	38	2	110	105	63
33	*4*	*78*	*53*	*8*	*1*	..	..	*75*	..	*62*	..	*7*	..	*247*	*3*	*103*	*2*	*97*	*15*	*955*	*1,338*	*64*
..	..	2	4	..	..	..	..	29	..	9	..	..	..	54	..	24	..	11	2	220	296	65
26	4	71	47	..	..	..	..	1	..	12	..	3	..	41	..	16	..	22	4	196	270	66
7	..	5	2	8	1	..	..	45	..	41	..	4	..	152	3	63	2	64	9	539	772	67
26	...	*8*	*6*	*1*	..	..	..	*42*	*10*	*53*	..	*12*	..	*78*	..	*20*	..	*142*	*4*	*453*	*720*	*68*
10	..	4	..	1	..	..	..	2	..	21	..	1	..	37	..	5	..	21	..	169	208	69
16	..	4	6	..	..	..	..	40	10	32	..	11	..	41	..	15	..	121	4	284	512	70
79	*5*	*46*	*8*	*26*	..	..	..	..	..	*57*	*9*	*95*	..	*44*	*3*	*45*	..	*47*	*2*	*349*	*764*	*71*
22	4	15	2	4	..	..	..	..	..	13	..	18	..	4	..	7	..	13	1	73	143	72
7	1	28	1	15	..	..	..	..	..	10	..	21	..	19	1	3	..	13	..	90	202	73
50	..	3	5	7	..	..	..	..	..	34	9	56	..	21	2	35	..	21	1	186	419	74
38	..	*143*	*23*	*2*	..	..	..	*6*	..	*46*	..	*21*	..	*20*	..	*13*	..	*16*	*1*	*272*	*520*	*75*
25	...	97	21	1	..	..	..	5	..	25	..	21	..	17	..	5	..	12	1	170	367	76
13	..	46	2	1	..	..	..	1	..	21	..	..	..	3	..	8	..	4	..	102	153	77
43	*1*	*14*	*2*	*19*	*1*	..	..	*31*	..	*191*	*8*	*23*	..	*170*	*10*	*53*	*1*	*149*	*15*	*771*	*1,293*	*78*
9	..	..	..	6	..	..	..	13	..	49	7	2	..	62	8	11	..	16	13	168	283	79
16	1	6	..	..	..	..	..	..	..	56	..	1	..	48	1	13	..	71	..	304	455	80
18	..	8	2	13	1	..	..	18	..	86	1	20	..	60	1	29	1	62	2	299	555	81
91	..	*15*	..	*27*	..	..	..	*42*	..	*26*	..	*5*	..	*203*	*6*	*17*	..	*85*	*10*	*617*	*879*	*82*
..	..	15	..	7	..	..	..	32	..	15	..	1	..	119	6	12	..	36	2	280	390	83
91	..	..	..	20	..	..	..	10	..	11	..	4	..	84	..	5	..	49	8	337	489	84
70	*9*	*14*	*1*	*6*	..	..	..	*26*	*10*	*42*	*3*	*13*	..	*162*	*3*	*17*	*1*	*55*	*13*	*462*	*670*	*85*
21	2	1	..	..	..	..	..	3	..	20	..	..	..	78	2	7	1	25	2	152	219	86
46	6	12	1	5	..	..	..	2	5	12	..	13	..	42	..	6	..	13	8	191	267	87
3	1	1	..	1	..	..	..	21	5	10	3	..	..	42	1	4	..	17	3	119	184	88
19	*2*	..	..	*8*	..	..	..	*27*	..	*36*	..	*1*	..	*153*	*14*	*23*	..	*40*	*4*	*376*	*548*	*89*

DEVELOPMENT BLOCK—KATIHAR

PRIMARY CENSUS SUBDIVISION

Serial no.	Name of village with Thana no./ town/ward/ circle/urban enumerator's block	Area of villages in hectares & of town in km.²	No. of occupied residential houses	No. of house-holds	Total population (including Institutional and houseless population)			Scheduled castes		Scheduled tribes		Literate and educated persons		Total workers (I—IX)	
					P	M	F	M	F	M	F	M	F	M	F
1	2	3	4	5	6	7	8	9	10	11	12	13	14	15	16
															URBAN
90	Block no. 63	.. N.A.	87	94	501	275	226	..	..	..	..	170	56	112	5
91	Block no. 64	.. N.A.	152	166	750	408	342	..	..	..	..	190	49	195	15
92	*Ward No. XXVII*	.. *N.A.*	*300*	*332*	*1,616*	*898*	*718*	*21*	*14*	..	..	*461*	*170*	*395*	*14*
93	Block no. 65	.. N.A.	197	216	995	569	426	7	3	..	..	307	121	255	11
94	Block no. 66	.. N.A.	103	116	621	329	292	14	11	..	..	154	49	140	3
95	*Ward No. XXVIII*	.. *N.A.*	*388*	*415*	*1,737*	*1,051*	*686*	*86*	*66*	..	..	*386*	*64*	*510*	*22*
96	Block no. 67	.. N.A.	233	245	1,086	614	472	71	59	..	..	177	25	315	18
97	Block no. 68	.. N.A.	155	170	651	437	214	15	7	..	..	209	39	195	4
98	*Ward No. XXIX*	.. *N.A.*	*216*	*237*	*2,153*	*1,407*	*746*	*91*	*52*	..	..	*737*	*156*	*876*	*18*
99	Block no. 69	.. N.A.	59	66	1,380	896	484	33	22	..	..	483	94	568	7
100	Block no. 70	.. N.A.	157	171	773	511	262	58	30	..	..	254	62	308	11
101	*Ward No. XXX*	.. *N.A.*	*331*	*369*	*1,514*	*895*	*619*	*62*	*23*	..	*4*	*355*	*47*	*497*	*12*
102	Block no. 71	.. N.A.	59	66	274	153	121	13	12	..	4	76	18	84	6
103	Block no. 72	.. N.A.	272	303	1,240	742	498	49	11	..	..	279	29	413	6
104	*Ward No. XXXI*	.. *N.A.*	*254*	*282*	*1,328*	*701*	*627*	*47*	*42*	..	..	*201*	*40*	*369*	*7*
105	Block no. 73	.. N.A.	98	107	501	257	244	34	32	..	..	86	25	142	4
106	Block no. 74	.. N.A.	156	175	827	444	383	13	10	..	..	115	15	227	3
107	*Ward No. XXXII*	.. *N.A.*	*319*	*355*	*1,890*	*1,010*	*880*	*358*	*318*	*20*	*102*	*211*	*37*	*535*	*79*
108	Block no. 75	.. N.A.	152	174	924	506	418	94	67	20	102	139	25	268	2
109	Block no. 76	.. N.A.	167	181	966	504	462	264	251	..	..	72	12	267	77
1	**Katihar Rly. Colony**	..	**2,649**	**3,027**	**13,107**	**7,479**	**5,628**	**795**	**648**	**87**	**22**	**4,904**	**2,829**	**2,543**	**119**
2	*Ward No. I*	.. *N.A.*	*506*	*585*	*2,542*	*1,425*	*1,117*	*312*	*264*	*27*	*10*	*828*	*413*	*622*	*16*
3	Block no. 1	.. N.A.	38	45	181	92	89	..	..	3	2	73	69	33	3
4	Block no. 2	.. N.A.	125	142	653	366	287	80	69	5	..	231	114	143	5
5	Block no. 3	.. N.A.	577	328	1,403	789	614	202	175	19	8	415	178	355	7
6	Block no. 4	.. N.A.	35	36	162	99	63	27	17	..	..	47	28	51	1
7	Block no. 5	.. N.A.	31	34	143	79	64	3	3	..	..	62	24	40	..
8	*Ward No. II*	.. *N.A.*	*707*	*732*	*2,923*	*1,702*	*1,221*	*171*	*149*	*4*	*8*	*1,087*	*566*	*881*	*14*
9	Block no. 6	.. N.A.	83	99	400	233	167	86	90	3	7	89	35	148	5
10	Block no. 7	.. N.A.	91	91	296	221	75	..	..	..	..	186	38	124	2
11	Block no. 8	.. N.A.	245	247	938	534	404	71	51	1	1	323	185	275	1
12	Block no. 9	.. N.A.	103	110	476	262	214	5	1	..	..	193	116	116	2
13	Block no. 10	.. N.A.	185	185	813	452	361	9	7	..	..	296	192	218	4
14	*Ward No. III*	.. *N.A.*	*303*	*359*	*1,771*	*1,057*	*714*	*36*	*22*	*2*	*4*	*686*	*384*	*516*	*18*
15	Block no. 11	.. N.A.	68	77	345	206	139	..	2	2	4	111	94	102	2
16	Block no. 12	.. N.A.	64	91	432	245	187	..	..	..	..	183	124	115	4
17	Block no. 13	.. N.A.	82	82	449	283	166	6	..	..	..	185	66	159	4
18	Block no. 14	.. N.A.	89	109	545	323	222	30	20	..	..	207	100	140	8

Area included in Katihar Municipality

ABSTRACT

KATIHAR

Workers																						Sl. no.
I		II		III		IV		V (a)		V (b)		VI		VII		VIII		IX		X Non-Workers		
M	F	M	F	M	F	M	F	M	F	M	F	M	F	M	F	M	F	M	F	M	F	
17	18	19	20	21	22	23	24	25	26	27	28	29	30	31	32	33	34	35	36	37	38	1
AREAS																						
11	1	..	..	..	..	..	..	15	..	6	..	..	..	68	4	2	..	10	..	163	221	90
8	1	..	..	8	..	..	..	12	..	30	..	1	..	85	10	21	..	30	4	213	327	91
28	..	*13*	*5*	*31*	..	..	..	*13*	..	*57*	..	*5*	..	*165*	*5*	*26*	..	*57*	*4*	*503*	*704*	*92*
11	..	3	4	31	..	..	..	11	..	29	..	5	..	107	3	19	..	39	4	314	415	93
17	..	10	1	..	..	..	..	2	..	28	..	..	..	58	2	7	..	18	..	189	289	94
60	*1*	*20*	*12*	*5*	..	..	..	*30*	..	*206*	*3*	*4*	..	*95*	*2*	*24*	..	*66*	*4*	*541*	*664*	*95*
28	1	18	12	3	..	..	..	16	..	153	3	2	..	44	..	13	..	38	2	299	454	
32	..	2	..	2	..	..	..	14	..	53	..	2	..	51	2	11	..	28	2	242	210	97
12	..	*2*	..	*10*	..	..	..	*11*	..	*676*	*5*	*10*	..	*62*	*1*	*40*	..	*53*	*12*	*531*	*728*	*98*
5	..	..	..	..	..	..	..	7	..	456	3	10	..	44	1	30	..	16	3	328	477	99
7	..	2	..	10	..	..	..	4	..	220	2	..	..	18	..	10	..	37	9	203	251	100
20	..	*19*	*10*	*3*	..	..	..	..	..	*382*	*1*	..	..	*28*	..	*15*	..	*30*	*1*	*398*	*607*	*101*
3	..	4	5	3	..	..	..	..	..	64	..	..	..	4	..	3	..	3	1	69	115	102
17	..	15	5	..	..	..	..	..	..	318	1	..	..	24	..	12	..	27	..	329	492	103
10	..	*1*	..	*1*	..	..	..	*13*	..	*220*	*3*	*4*	*2*	*59*	*2*	*36*	..	*25*	..	*332*	*620*	*104*
..	..	..	..	1	..	..	..	4	..	75	2	2	1	30	1	8	..	22	..	115	240	105
10	..	1	..	..	..	..	..	9	..	145	1	2	1	29	1	28	..	3	..	217	380	106
140	*1*	*191*	*77*	..	..	..	..	*5*	..	*119*	*1*	..	..	*49*	..	*18*	..	*13*	..	*475*	*801*	*107*
118	1	27	1	..	..	..	..	5	..	61	..	..	..	36	..	14	..	7	..	238	416	108
22	..	164	76	..	..	..	..	..	..	58	1	..	..	13	..	4	..	6	..	237	385	109
1	..	..	..	1	..	..	..	..	..	42	..	16	..	114	2	3,127	32	242	85	3,986	5,509	1
..	..	..	..	*1*	..	..	..	..	..	*1*	..	..	..	*4*	*1*	*567*	*4*	*49*	*11*	*803*	*1,101*	*2*
..	..	..	..	..	..	..	..	..	..	..	..	..	..	2	..	27	..	4	3	59	86	3
..	..	..	..	..	..	..	..	..	..	..	..	..	..	1	1	139	2	3	2	223	282	4
..	..	..	..	1	..	..	..	..	..	..	..	..	..	..	..	315	1	39	6	434	607	5
..	..	..	..	..	..	..	..	..	..	1	..	..	..	1	..	49	1	..	..	48	62	6
..	..	..	..	..	..	..	..	..	..	..	..	..	..	..	..	37	..	3	..	39	64	7
..	..	..	..	..	..	..	..	..	..	*28*	..	*9*	..	*17*	*1*	*782*	*5*	*45*	*8*	*821*	*1,207*	*8*
..	..	..	..	..	..	..	..	..	..	25	..	..	..	8	1	96	1	19	3	85	162	9
..	..	..	..	..	..	..	..	..	..	..	..	..	..	4	..	113	1	7	1	97	73	10
..	..	..	..	..	..	..	..	..	..	..	..	4	..	2	..	256	1	13	..	259	403	11
..	..	..	..	..	..	..	..	..	..	1	..	2	..	1	..	111	1	1	1	146	212	12
..	..	..	..	..	..	..	..	..	..	2	..	3	..	2	..	206	1	5	3	234	357	13
..	..	..	..	..	..	..	..	..	..	*1*	..	*3*	..	*19*	..	*473*	*6*	*20*	*12*	*541*	*696*	*14*
..	..	..	..	..	..	..	..	..	..	..	..	..	..	..	..	101	..	1	2	104	137	15
..	..	..	..	..	..	..	..	..	..	..	..	3	..	2	..	108	3	2	1	130	183	16
..	..	..	..	..	..	..	..	..	..	..	..	..	..	15	..	142	3	2	1	124	162	17
..	..	..	..	..	..	..	..	..	..	1	..	..	..	2	..	122	..	15	8	183	214	18

DEVELOPMENT BLOCK—KATIHAR

PRIMARY CENSUS SUBDIVISION

Serial no.	Name of village with Thana no./ town/ward/ circle/urban enumerator's block	Area of villages in hectares & of town in km.²	No. of occupied residential houses	No. of house-holds	Total population (including Institutional and houseless population)			Scheduled castes		Scheduled tribes		Literate and educated persons		Total workers (I—IX)	
					P	M	F	M	F	M	F	M	F	M	F
1	2	3	4	5	6	7	8	9	10	11	12	13	14	15	16
															URBAN
19	*Ward No. IV*	*N.A.*	*567*	*656*	*2,656*	*1,544*	*1,112*	*239*	*185*	*4*	...	*982*	*509*	*727*	*40*
20	Block no. 15	N.A.	79	85	269	166	103	29	16	..	..	124	71	89	3
21	Block no. 16	N.A.	155	175	817	477	340	68	61	..	..	291	121	219	20
22	Block no. 17	N.A.	83	107	528	315	213	28	32	2	..	176	104	159	3
23	Block no. 18	N.A.	250	289	1,042	586	456	114	76	2	..	391	213	260	14
24	*Ward No. V*	*N.A.*	*566*	*695*	*3,215*	*1,751*	*1,464*	*37*	*28*	..	..	*1,321*	*957*	*797*	*31*
25	Block no. 19	N.A.	108	149	629	354	275	..	..	..	..	266	173	164	15
26	Block no. 20	N.A.	86	118	660	351	309	6	10	..	..	269	212	136	8
27	Block no. 21	N.A.	70	73	306	159	147	..	..	..	..	108	83	77	1
28	Block no. 22	N.A.	136	156	768	424	344	24	15	..	..	321	248	196	6
29	Block no. 23	N.A.	89	102	398	224	174	1	..	..	..	175	124	123	1
30	Block no. 24	N.A.	77	97	454	239	215	6	3	..	..	182	117	101	..

ABSTRACT

KATIHAR

Workers																						Sl. no.
I		II		III		IV		V (a)		V (b)		VI		VII		VIII		IX		X Non-Workers		
M	F	M	F	M	F	M	F	M	F	M	F	M	F	M	F	M	F	M	F	M	F	
17	18	19	20	21	22	23	24	25	26	27	28	29	30	31	32	33	34	35	36	37	38	1
AREAS																						
..	..	..	..	..	..	..	..	..	..	*7*	..	*3*	..	*61*	..	*575*	*11*	*81*	*29*	*817*	*1,072*	*19*
..	..	..	..	..	..	..	..	..	..	1	..	..	..	2	..	77	3	9	..	77	100	20
..	..	..	..	..	..	..	..	..	..	2	..	2	..	4	..	202	1	9	19	258	320	21
..	..	..	..	..	..	..	..	..	..	4	..	1	..	48	..	73	1	33	2	156	210	22
..	..	..	..	..	..	..	..	..	..	..	..	..	..	7	..	223	6	30	8	326	442	23
1	..	..	..	..	..	..	..	..	..	*5*	..	*1*	..	*13*	..	*730*	*6*	*47*	*25*	*954*	*1,433*	*24*
..	..	..	..	..	..	..	..	..	..	4	..	..	..	2	..	146	..	12	15	190	260	25
..	..	..	..	..	..	..	..	..	..	..	..	1	..	1	..	122	2	12	6	215	301	26
..	..	..	..	..	..	..	..	..	..	..	..	..	..	2	..	75	1	..	..	82	146	27
1	..	..	..	..	..	..	..	..	..	1	..	..	..	5	..	170	3	19	3	228	338	28
..	..	..	..	..	..	..	..	..	..	..	..	..	..	3	..	117	..	3	1	101	173	29
..	..	..	..	..	..	..	..	..	..	..	..	..	..	..	..	100	..	1	..	138	215	30

DEVELOPMENT BLOCK– PRANPUR

PRIMARY CENSUS SUBDIVISION

Serial no.	Name of village with Thana no./ town/ward/ circle/urban enumerator's block		Area of villages in hectares & of town in km.²	No. of occupied residential houses	No. of house-holds	Total population (including Institutional and houseless population)			Scheduled castes		Scheduled tribes		Literate and educated persons		Total workers (I—IX)	
						P	M	F	M	F	M	F	M	F	M	F
1	2		3	4	5	6	7	8	9	10	11	12	13	14	15	16
																RURAL
	REVENUE THANA—KATIHAR—contd.															
	Development Block—Pranpur		23,119.59	12,316	13,365	80,581	41,269	39,312	4,201	3,871	4,616	4,724	9,522	2,060	22,854	6,097
1	Badhnagar	(93)	168.35	166	173	756	397	359	153	114	102	116	42	17	255	155
2	Chilauria	(105)	997.54	604	619	3,480	1,795	1,685	305	255	332	384	635	51	1,108	459
3	Sahebnagar	(106)	475.50	198	203	1,115	572	543	45	39	..	..	125	40	294	68
4	Dumaria Bishunpur	(107)	343.17	148	149	2212	1,105	1,107	221	222	61	51	213	63	597	176
5	Mans Hahi Kebala	(108)	32.37	35	43	221	98	123	..	..	..	..	43	24	55	21
6	Mens Hahi	(109)	324.55	174	187	1,716	874	842	390	399	..	..	201	52	525	222
7	Chakband	(110)	67.18	195	200	582	284	298	40	58	..	..	76	16	162	111
8	Ghasitola	(111)	36.42	36	68	395	221	174	40	41	8	7	76	6	110	59
9	Mahaupur	(112)	503.02	334	370	1,958	1,039	919	64	50	..	..	191	66	595	221
10	Basantpur	(113)	259.00	196	200	1,016	490	526	38	45	110	123	84	15	259	8
11	Narainpur	(115)	77.70	190	195	390	212	178	..	..	..	..	57	30	99	2
12	Moraugi	(116)	117.76	195	197	1,836	963	873	174	175	1	..	310	77	476	57
13	Raghuni Chak	(117)	145.68	154	157	662	359	303	2	..	4	4	63	10	203	30
14	Bhakripur	(119)	125.86	79	80	489	254	235	..	..	252	235	31	1	141	125
15	Ekauna	(120)	367.45	215	217	1,111	569	542	27	18	237	241	151	25	322	109
16	Maira	(121)	318.48	75	75	386	199	187	45	51	106	110	17	1	134	51
17	Phulahra	(122)	338.72	165	187	1,726	911	815	54	52	174	165	285	26	507	114
18	Gurgawan	(123)	152.97	53	61	340	177	163	41	44	25	16	36	13	103	26
19	Lahsa	(124)	586.38	391	397	974	487	487	26	28	237	250	130	22	284	247
20	Pachbarga	(125)	127.88	51	54	358	183	175	..	..	80	86	38	9	77	39
21	Pakaria	(126)	102.38	68	70	363	188	175	6	5	21	22	32	9	112	42
22	Majgawan	(127)	91.05	77	83	414	214	200	32	32	5	8	103	15	123	22
23	Jauwa	(128)	152.16	87	104	540	281	259	15	12	..	..	89	18	159	12
24	Kuraitha	(129)	409.94	293	296	1,557	786	771	138	126	26	21	241	39	401	87
25	Gobindpur	(130)	57.87	24	24	128	63	65	..	..	16	20	10	..	34	1
26	Pinda	(131)	206.79	151	154	626	311	315	95	108	103	119	51	11	177	112
27	Mahadeonagar	(132)	119.38	39	47	237	122	115	18	12	85	87	29	6	59	12
28	Kamlpur	(133)	120.19	80	116	558	275	283	6	5	..	..	86	18	154	91
29	Marocha	(134)	228.64	153	313	589	301	288	55	45	..	..	69	8	156	34
30	Parsa	(135)	172.30	192	198	295	154	141	..	..	..	..	87	24	78	2
31	Hundaili	(136)	201.53	158	163	696	355	341	61	64	22	20	106	21	205	93
32	Kasundi	(137)	135.57													
33	Khajuria	(138)	87.01													
34	Bastaul	(139)	204.36	86	139	1,205	610	595	71	57	..	..	252	65	343	71
35	Kursauda	(140)	102.38	221	221	952	504	448	93	80	35	33	99	5	296	75
36	Kusiari	(141)	212.05	129	129	560	296	264	48	42	62	43	61	16	186	78
37	Budhaili	(142)	163.49	148	154	808	405	403	110	110	..	..	86	11	228	121
38	Mohanpur	(143)	19.42													
39	Harphara	(145)	462.14	69	69	405	219	186	20	..	34	41	80	29	108	14
40	Barjhala	(146)	180.49	150	150	842	452	390	147	133	43	31	81	6	304	203
41	Garail	(166)	101.98													
42	Majhaili	(168)	154.18	154	162	1,053	553	500	2	2	..	..	74	13	262	2
43	Kahata	(169)	76.08	25	26	134	60	74	5	5	32	37	4	..	36	19
44	Baluganj	(170)	28.33	38	39	192	92	100	12	13	..	..	16	3	45	11
45	Maharampur	(171)	112.91	59	59	348	181	167	30	31	..	..	35	3	98	35
46	Dighaunch	(172)	232.29	147	147	927	472	455	19	14	50	63	70	10	238	12
47	Dharhau	(173)	308.37	66	77	1,542	790	752	102	78	..	..	295	41	438	124
48	Pakaria	(174)	94.70	129	133	699	336	363	17	18	..	..	120	28	185	37
49	Keotia	(175)	192.63	123	129	459	250	209	5	1	139	121	45	10	148	..
50	Rahar	(176)	112.10	50	55	273	136	137	3	2	..	..	41	8	80	1

ABSTRACT

KATIHAR

Workers																						
I		II		III		IV		V (a)		V (b)		VI		VII		VIII		IX		X Non-Workers		Sl. no.
M	F	M	F	M	F	M	F	M	F	M	F	M	F	M	F	M	F	M	F	M	F	
17	18	19	20	21	22	23	24	25	26	27	28	29	30	31	32	33	34	35	36	37	38	1
AREAS																						
11,565	**533**	**8,616**	**5,444**	**816**	**4**	**1**	**..**	**453**	**59**	**90**	**9**	**22**	**..**	**447**	**24**	**224**	**..**	**620**	**24**	**18,415**	**33,215**	
58	2	157	152	22	..	..	..	2	..	..	..	..	..	1	..	2	..	13	1	142	204	1
503	50	504	404	12	..	..	..	9	1	21	..	2	..	12	..	8	..	37	4	687	1,226	2
192	4	75	64	12	..	..	..	..	..	2	..	1	..	2	..	1	..	9	..	278	475	3
332	4	240	171	3	..	..	..	1	..	1	..	..	..	9	1	1	..	10	..	508	931	4
18	..	20	19	..	..	..	..	..	..	..	..	..	..	16	2	..	..	1	..	43	102	5
203	1	255	218	5	..	..	..	20	..	10	1	..	..	17	1	..	..	15	1	349	620	6
87	42	66	69	3	..	..	..	..	..	1	..	..	..	1	..	2	..	2	..	122	187	7
32	12	49	44	2	..	..	..	4	3	..	..	..	..	2	..	20	..	1	..	111	115	8
284	8	275	213	19	..	..	..	..	..	2	..	1	..	1	..	1	..	12	..	444	698	9
124	2	114	6	..	..	..	..	3	..	..	..	2	..	5	..	3	..	8	..	231	518	10
53	..	39	2	1	..	..	..	3	..	..	..	..	..	2	..	1	..	..	..	113	176	11
203	5	96	49	37	..	..	..	29	..	12	1	2	..	34	2	31	..	32	..	487	816	12
116	2	54	25	..	..	..	..	13	3	1	..	1	..	15	..	..	..	3	..	156	273	13
58	..	80	125	..	..	..	..	2	..	..	..	..	..	1	..	..	..	..	..	113	110	14
88	15	163	80	26	4	..	..	16	7	2	..	..	..	10	1	8	..	9	2	247	433	15
78	5	51	46	4	..	..	..	..	..	..	..	..	..	..	..	1	..	..	..	65	136	16
316	34	103	77	45	..	..	..	24	1	..	..	..	..	9	..	..	..	10	2	404	701	17
32	..	55	26	13	..	..	..	..	..	..	..	..	..	1	..	..	..	2	..	74	137	18
209	1	66	244	..	..	..	..	..	..	..	1	..	..	3	..	2	..	4	1	203	240	19
30	3	36	35	1	..	..	..	..	1	..	..	..	..	1	..	3	..	6	..	106	136	20
60	6	38	36	1	..	..	..	1	..	..	..	..	..	8	..	2	..	2	..	76	133	21
92	2	24	19	..	..	..	..	2	1	..	..	..	..	1	..	1	..	3	..	91	178	22
104	7	43	4	5	..	..	..	3	1	..	..	1	..	..	..	..	..	3	..	122	247	23
226	3	127	83	3	..	1	..	13	..	1	1	..	..	2	..	2	..	26	..	385	684	24
21	..	9	1	1	..	..	..	1	..	..	..	..	..	..	..	2	..	..	..	29	64	25
35	..	96	106	5	..	..	..	1	2	2	3	..	..	2	..	34	..	2	1	134	203	26
36	..	19	12	1	..	..	..	1	..	..	..	..	..	..	..	..	..	2	..	63	103	27
79	10	75	81	..	..	..	..	..	..	..	..	..	..	..	..	..	..	..	..	121	192	28
124	4	26	29	..	..	..	..	..	..	2	..	..	..	..	..	..	..	4	1	145	254	29
53	..	5	2	14	..	..	..	..	..	..	..	..	..	1	..	..	..	5	..	76	139	30
100	5	96	86	2	..	..	..	1	..	1	..	..	..	..	..	..	..	5	2	150	248	31
	Uninhabited																					32
	Uninhabited																					33
211	19	48	47	39	..	..	..	13	4	2	..	..	..	5	..	5	..	20	1	267	524	34
112	2	144	65	..	..	..	..	21	8	2	..	..	..	10	..	..	..	7	..	208	373	35
84	..	67	78	26	..	..	..	3	..	1	..	..	..	1	..	..	..	4	..	110	186	36
100	9	106	112	4	..	..	..	12	..	..	..	..	..	..	..	1	..	5	..	177	282	37
	Uninhabited																					38
60	4	5	10	30	..	..	..	..	..	..	..	..	..	..	..	1	..	12	..	111	172	39
68	1	209	199	10	..	..	..	2	..	..	..	..	..	4	2	1	..	10	1	148	187	40
	Uninhabited																					41
123	..	136	2	..	..	..	..	2	..	..	..	..	..	..	..	..	..	1	..	291	498	42
12	..	21	19	2	..	..	..	1	..	..	..	..	..	..	..	..	..	..	..	24	55	43
11	..	30	11	2	..	..	..	..	..	..	..	..	..	1	..	..	..	1	..	47	89	44
47	..	36	35	10	..	..	..	1	..	..	..	..	..	2	..	..	..	2	..	83	132	45
148	1	65	10	16	..	..	..	..	..	..	..	2	..	3	1	1	..	3	..	234	443	46
162	2	135	116	110	..	..	..	8	1	3	..	1	..	6	4	..	..	13	1	352	628	47
11	5	59	31	..	..	..	..	..	..	1	1	..	..	5	..	..	..	5	..	151	326	48
77	..	63	..	4	..	..	..	2	..	..	..	..	..	..	..	..	..	2	..	102	209	49
33	1	46	..	..	..	..	..	..	..	..	..	..	..	..	..	..	..	1	..	56	136	50

DEVELOPMENT BLOCK—PRANPUR

PRIMARY CENSUS SUBDIVISION

RURAL

Serial no.	Name of village with Thana no./ town/ward/ circle/urban enumerator's block		Area of villages in hectares & of town in km.²	No. of occupied residential houses	No. of households	Total population (including Institutional and houseless population)			Scheduled castes		Scheduled tribes		Literate and educated persons		Total workers (I—IX)	
						P	M	F	M	F	M	F	M	F	M	F
1	2		3	4	5	6	7	8	9	10	11	12	13	14	15	16
	REVENUE THANA—KATIHAR—*contd.*															
51	Lakhpura	(177)	74.06	39	44	237	118	119	13	9	17	24	19	1	69	43
52	Pawki	(178)	468.21	99	127	684	358	326	21	10	..	..	128	50	215	53
53	Jaunia	(179)	196.67	137	145	926	485	441	28	15	..	..	125	22	275	17
54	Sirauda	(180)	556.03	323	330	1,852	966	886	69	73	20	17	207	40	510	193
55	Chaumukha	(181)	115.74	33	42	199	98	101	66	49	..	..	2	..	64	49
56	Chatra	(182)	38.85	38	38	246	124	122	..	..	..	..	10	..	74	3
57	Gidaul	(183)	118.17	113	120	476	235	241	22	12	..	..	45	3	133	40
58	Datraewga	(184)	95.91	37	39	278	154	124	..	..	15	10	25	1	77	24
59	Harsua	(185)	190.20	89	117	613	325	288	17	13	18	16	52	14	182	72
60	Patharwar	(186)	393.35	137	137	916	448	468	22	25	178	211	45	10	268	74
61	Machala	(187)	287.32	139	139	727	362	365	80	68	104	123	33	6	209	10
62	Athara	(188)	82.55	69	69	309	147	162	25	31	..	..	9	9	82	21
63	Baina	(189)	43.30	56	67	383	201	182	4	3	..	..	55	13	118	19
64	Katghar Karimuttahpur	(190)	101.17	194	196	936	482	454	70	68	..	..	73	12	288	1
65	Ballatha	(191)	129.50	69	69	419	202	217	74	81	..	..	27	2	117	1
66	Sendermochi	(192)	10.12													
67	Tehargaon	(193)	74.87													
68	Siktia	(194)	122.62	15	15	66	32	34	..	..	..	..	14	..	16	..
69	Dhabaul	(195)	325.36	157	160	1,433	707	726	2	4	..	..	93	5	385	28
70	Dhabaul Kebala Milik	(196)	12.95	25	26	7	4	3	..	..	..	..	..	..	2	..
71	Durgapur	(197)	75.68	25	26	139	80	59	..	..	..	..	11	..	34	21
72	Jalah Hari Rampur	(198)	343.98	147	156	897	441	456	..	..	..	..	89	7	261	..
73	Gram Deota	(199)	54.63	7	8	73	38	35	..	..	..	..	14	..	16	18
74	Bansnagar	(200)	25.90	3	3	30	16	14	..	..	..	..	1	..	9	7
75	Nand Suri	(201)	119.38	25	26	149	73	76	..	..	..	..	2	..	46	29
76	Bangarua	(202)	296.63	137	148	1,043	551	492	4	4	5	6	87	39	324	102
77	Kebala Milik	(203)	29.95													
78	Sakraili	(204)	7.69	11	11	71	32	39	..	..	..	..	27	14	17	..
79	Babhni	(205)	151.35	82	106	740	377	363	2	3	..	..	61	10	188	2
80	Bhalgaur	(206)	107.64	81	113	646	314	332	..	..	..	..	78	7	161	10
81	Keshopur	(207)	39.25	22	25	132	61	71	..	..	..	..	4	..	39	9
82	Mahadoopur	(215)	261.02	133	145	896	460	436	24	22	..	..	145	67	221	12
83	Lalganj Teghra English	(216)	1,243.58	1,170	1,175	7,390	3,804	3,586	234	196	276	289	877	247	2,045	478
84	Ganganagar	(217)	44.92	24	32	222	109	113	..	..	..	..	29	12	54	1
85	Maniknagar	(218)	58.27	38	48	380	200	180	..	..	66	71	37	10	104	12
86	Shahpur	(219)	162.68	23	27	130	67	63	6	4	49	49	4	..	34	10
87	Piritnagar	(220)	86.20	24	34	147	60	87	39	64	6	7	5	..	35	40
88	Gauripur	(221)	148.52	84	117	725	374	351	25	14	90	104	117	16	197	29
89	Khajatchat	(222)	257.38	60	69	431	224	207	..	..	126	127	59	6	134	19
90	Kebala	(256)	127.47	196	218	1,434	727	707	5	4	..	..	107	56	387	14
91	Ramchandarpur	(257)	280.85	164	192	1,086	564	522	78	77	..	..	133	20	308	42
92	Sadapur	(258)	163.90	1	1	5	2	3	2	3	..	..	..	..	2	..
93	Sanaila	(259)	149.33	79	95	547	290	257	14	17	36	18	121	39	156	28
94	Sataro	(260)	91.05	52	70	441	217	224	4	2	..	..	44	11	132	34
95	Kehunia	(261)	695.64	146	159	2,564	1,301	1,263	104	87	173	177	301	90	740	169
96	Khusalpur	(262)	498.57	199	230	1,313	667	646	16	16	183	185	157	38	366	215
97	Amdaul	(263)	195.06	94	98	525	259	266	..	..	..	..	22	..	155	18
98	Gach Boghwa	(264)	22.26	3	3	16	8	8	..	..	..	..	3	2	2	1
99	Gajhar	(265)	46.33	14	17	85	46	39	7	7	..	..	9	..	28	19
100	Hijli	(266)	57.46													

ABSTRACT

KATIHAR

Workers																						
I		II		III		IV		V (a)		V (b)		VI		VII		VIII		IX		X Non-Workers		Sl. no.
M	F	M	F	M	F	M	F	M	F	M	F	M	F	M	F	M	F	M	F	M	F	
17	18	19	20	21	22	23	24	25	26	27	28	29	30	31	32	33	34	35	36	37	38	1
AREAS																						
19	..	44	43	5	..	..	..	..	..	..	..	..	..	..	..	..	..	1	..	49	76	51
100	7	58	45	40	..	..	..	2	1	..	..	..	..	7	..	8	..	..	..	143	273	52
168	3	99	13	..	..	..	..	5	..	1	..	..	..	..	1	..	..	2	..	210	424	53
290	24	176	166	..	..	..	..	21	3	..	..	..	..	3	..	2	..	18	..	456	693	54
8	..	56	49	..	..	..	..	..	..	..	..	..	..	..	..	..	..	..	..	34	52	55
48	..	26	3	..	..	..	..	..	..	..	..	..	..	..	..	..	..	..	..	50	119	56
82	..	46	40	..	..	..	..	..	..	..	..	..	..	1	..	..	..	4	..	102	201	57
32	24	44	..	..	..	..	..	..	..	..	..	..	..	..	..	..	..	1	..	77	100	58
63	1	102	71	..	..	..	..	8	..	..	..	..	..	4	..	1	..	4	..	143	216	59
184	..	74	74	..	..	..	..	5	..	3	..	..	..	..	..	1	..	1	..	180	394	60
106	1	83	9	9	..	..	..	8	..	..	..	..	..	2	..	..	..	1	..	153	355	61
41	3	39	18	..	..	..	..	.	..	..	..	..	..	1	..	..	..	1	..	65	141	62
53	2	38	16	3	..	..	..	7	..	1	..	2	..	5	1	..	..	9	..	83	163	63
71	..	197	..	3	..	..	..	5	..	1	..	..	..	6	1	..	..	5	..	194	453	64
88	1	21	..	1	..	..	..	4	..	..	..	..	..	3	..	..	..	..	..	85	216	65
	Uninhabited																					66
	Uninhabited																					67
15	..	1	..	..	..	..	..	..	..	..	..	..	..	..	..	..	..	..	..	16	34	68
219	7	151	21	..	..	..	..	9	..	..	..	..	..	2	..	..	..	4	..	322	698	69
1	..	1	..	..	..	..	..	..	..	..	..	..	..	..	..	.	..	..	..	2	3	70
11	..	3	..	..	..	..	..	20	21	..	..	..	..	..	..	..	..	..	..	46	38	71
166	..	79	..	14	..	..	..	..	..	..	..	..	..	..	..	1	..	1	..	180	456	72
14	16	2	2	..	..	..	..	..	..	..	..	..	..	..	..	..	..	..	..	22	17	73
9	7	..	..	..	..	..	..	..	..	..	..	..	..	..	..	..	..	..	..	7	7	74
40	25	5	4	..	..	..	..	..	..	..	..	..	..	..	..	1	..	..	..	27	47	75
189	34	105	68	1	..	..	..	6	..	..	..	..	..	20	..	..	..	3	..	227	390	76
	Uninhabited																					77
10	..	..	..	4	..	..	..	..	..	..	..	..	..	2	..	1	..	..	..	15	39	78
101	..	77	2	6	..	..	..	..	..	..	..	..	..	..	..	1	.	3	..	189	361	79
82	..	68	9	6	..	..	..	..	..	1	1	..	..	..	..	..	..	4	..	153	322	80
23	..	9	9	..	..	..	..	5	..	..	..	..	..	2	..	..	..	..	..	22	62	81
81	2	72	10	10	..	..	..	13	..	..	..	..	..	33	..	3	..	9	..	239	424	82
892	..	865	470	60	..	..	..	35	..	1	..	1	..	88	3	11	..	92	5	1,759	3,108	83
50	1	1	..	3	..	..	..	..	..	..	..	..	..	..	..	..	..	..	..	55	112	84
90	1	4	11	10	..	..	..	..	..	..	..	..	..	..	..	..	..	..	..	96	168	85
24	..	8	10	..	..	..	..	2	..	..	..	..	..	..	..	..	..	..	..	33	53	86
14	2	19	38	1	..	..	..	..	..	..	..	..	..	..	..	..	..	1	..	25	47	87
132	15	17	14	25	..	.	..	1	..	..	..	1	..	5	..	12	..	4	..	177	322	88
89	5	25	14	7	..	..	..	11	..	..	..	..	..	..	..	..	..	2	..	90	188	89
194	2	191	12	..	..	..	..	..	..	..	..	..	..	..	..	..	..	2	..	340	693	90
151	..	134	42	3	..	..	..	14	..	..	..	..	..	3	..	..	..	3	..	256	480	91
2	..	..	..	..	..	..	..	..	..	..	..	..	..	..	..	..	..	..	..	..	3	92
62	2	42	26	40	..	..	..	3	..	..	..	..	..	1	..	5	..	3	..	134	229	93
95	2	31	32	6	..	..	..	..	..	..	..	..	..	..	..	..	..	..	..	85	190	94
489	4	192	164	14	..	..	..	13	..	2	..	..	..	12	1	4	..	14	..	561	1,094	95
162	8	162	207	4	..	..	..	1	..	2	..	1	..	1	..	27	..	6	..	301	431	96
77	4	63	14	11	..	..	..	..	..	..	..	..	..	..	..	1	..	3	..	104	248	97
2	1	..	..	..	..	..	.	..	..	..	..	..	..	..	..	..	..	..	..	6	7	98
24	14	4	5	..	.	.	..	..	.	..	..	..	..	..	..	..	..	..	..	18	20	99
	Uninhabited																					100

DEVELOPMENT BLOCK—PRANPUR

PRIMARY CENSUS

SUBDIVISION

Serial no.	Name of villages with Thana no./ town/ward/ circle/urban enumerator's block	Area of villages in hectares & of town in km.²	No. of occupied residential houses	No. of house-holds	Total population (including Institutional and houseless population)			Scheduled castes		Scheduled tribes		Literate and educated persons		Total workers (I—IX)	
					P	M	F	M	F	M	F	M	F	M	F
1	2	3	4	5	6	7	8	9	10	11	12	13	14	15	16
															RURAL
	REVENUE THANA—KATIHAR—*contd.*														
101	Silaur (267)	21.04	13	13	69	41	28	..	..	..	..	7	..	25	7
102	Pranpur (268)	206.39	51	59	1,341	708	633	145	141	..	..	217	47	362	29
103	Belgachi (269)	104.00	30	37	168	85	83	51	43	2	..	14	..	52	4
104	Bisare (270)	172.80	46	54	284	143	141	12	13	..	..	61	2	88	4
105	Madansahi (271)	207.20	64	87	476	249	227	..	..	..	..	80	20	149	12
106	Sahja (272)	528.51	272	293	1,733	879	854	48	29	352	377	98	15	452	155
107	Kasht Habar (273)	449.60	166	167	1,779	912	867	11	9	110	121	138	6	518	22
108	Bhermara (303)	427.75	154	185	2,071	1,044	1,027	50	43	276	257	209	74	488	70
109	Harparshad (304)	230.26	104	106	1,353	686	667	19	18	112	81	88	33	412	192
110	Dogra Milik (305)	10.12													
111	Rampur Santala (306)	1,073.62	33	43	218	117	101	13	8	..	..	38	3	70	4

ABSTRACT

KATIHAR

Workers																				Sl. no.
I		II		III		IV		V (a)		V (b)		VI		VII		VIII		IX		X Non-Workers		
M	F	M	F	M	F	M	F	F	M	F	M	F	M	F	M	F	M	F	M	M	F	
17	18	19	20	21	22	23	24	25	26	27	28	29	30	31	32	33	34	35	36	37	38	1
AREAS																						
18	5	5	2	..	..	..	..	1	..	..	..	..	..	..	..	..	..	1	..	16	21	101
176	1	74	26	5	..	..	..	5	1	4	..	3	..	14	1	4	..	77	..	346	604	102
22	2	21	2	8	..	..	..	1	..	..	..	..	..	..	..	..	..	..	..	33	79	103
63	2	9	2	12	..	..	..	1	..	..	..	..	..	..	..	..	..	3	..	55	137	104
49	..	75	12	..	..	..	..	..	..	..	..	..	..	24	..	..	..	1	..	100	215	105
180	7	202	146	11	..	..	..	26	..	5	..	1	..	12	2	7	..	8	..	427	699	106
356	1	154	20	2	..	..	..	3	..	..	..	..	..	..	..	..	..	3	1	394	845	107
285	6	179	64	2	..	..	..	3	..	2	..	..	..	3	..	..	..	14	..	556	957	108
184	19	227	173	..	..	..	..	1	..	..	..	..	..	..	..	..	..	..	..	274	475	109
	Uninhabited																					110
60	1	10	3	..	..	..	..	..	..	..	..	..	..	..	..	..	..	..	..	47	97	111

DEVELOPMENT BLOCK—MANIHARI

PRIMARY CENSUS

SUBDIVISION

Serial no.	Name of village with Thana no./ town/ward/ circle/urban enumerator's block	Area of villages in hectares & of town in km.²	No. of occupied residential houses	No. of house-holds	Total population (including Institutional and houseless population)			Scheduled castes		Scheduled tribes		Literate and educated persons		Total workers (I—IX)	
					P	M	F	M	F	M	F	M	F	M	F
1	2	3	4	5	6	7	8	9	10	11	12	13	14	15	16
															RURAL
	REVENUE THANA—KATIHAR—*contd.*														
	Development Block—Manihari	25,011.42	13,231	15,213	84,275	43,447	40,828	4,611	4,145	6,372	6,205	10,773	2,738	23,652	4,244
1	Nima (5)	485.62	258	285	1,588	804	784	11	17	313	314	191	29	438	23
2	Googachhi (241)	506.66	678	687	4,162	2,166	1,996	67	22	81	111	627	245	1,071	73
3	Alinagar (243)	87.01													
4	Amirabad (244)	158.23	114	114	654	328	326	3	4	..	..	41	6	215	11
5	Kebala (245)	46.13	35	36	312	158	154	16	15	64	78	34	5	80	..
6	Kalikus (246)	2,071.15	670	693	7,605	3,896	3,709	194	156	512	480	1,121	310	2,150	243
7	Mirzapur (247)	376.76													
8	Medinapur (248)	145.28	517	520	2,848	1,470	1,378	39	39	30	35	429	104	772	50
9	Baghar (249)	656.80	472	480	3,210	1,685	1,525	58	62	21	20	475	86	956	151
10	Mirganj (250)	62.32													
11	Baghar Bil (251)	314.44	87	95	507	247	260	48	54	180	196	25	1	136	31
12	Simalpara (253)	55.44	22	24	158	80	78	..	..	23	24	17	2	44	6
13	Teghra Gopalpur (254)	36.83	40	42	250	128	122	53	55	..	..	14	1	67	16
14	Mahuar (255)	475.09	234	237	1,227	612	615	40	43	12	12	162	34	374	134
15	Kumaripur (274)	1,637.34	891	900	4,912	2,536	2,376	197	195	556	567	538	89	1,344	104
16	Mahespur (275)	93.08	93	93	597	299	298	28	22	79	81	89	25	158	43
17	Kismat Mirzadpur (276)	5.26	8	9	65	32	33	..	..	..	..	1	..	14	..
18	Jagbati (277)	214.89	149	151	764	399	365	20	13	49	36	82	10	214	12
19	Manoharpur (278)	628.87	345	345	2,416	1,206	1,210	135	128	236	290	407	19	686	210
20	Lakhpura (279)	40.06	29	30	175	94	81	3	9	36	31	29	9	49	11
21	Pogalbari (280)	314.03	45	45	828	416	412	88	89	..	..	64	12	210	83
22	Kutubpur (281)	165.11	45	45	252	133	119	..	..	..	..	20	1	76	9
23	Narenpur (282)	145.68	260	260	1,290	662	628	157	129	..	..	200	62	395	121
24	Kishunpur (283)	123.43													
25	Sowa (284)	467.41	149	149	755	404	351	46	35	298	239	52	2	269	3
26	Mianpur (285)	377.57	239	247	1,279	664	615	15	20	405	358	87	21	371	74
27	Shikarganj (286)	57.46	17	19	120	58	62	..	..	44	52	9	..	26	1
28	Fatehnagar (287)	1,124.61	466	468	2,584	1,305	1,279	30	52	759	742	115	14	716	82
29	Harlajori (288)	250.90	45	45	255	131	124	..	..	126	121	16	..	75	25
30	Hauswar (289)	753.92	187	196	1,049	553	496	100	67	89	92	150	40	319	9
31	Bagahar Milik (290)	29.14													
32	Mohanpur (291)	27.11													
33	Sanabharjana (292)	103.60													
34	Kebala (293)	191.82	285	286	1,284	655	629	275	250	202	222	160	30	381	207
35	Nawabganj (294)	129.09	615	617	3,289	1,721	1,568	207	170	57	30	525	154	907	98
36	Baghmara (295)	313.63	581	600	3,463	1,784	1,679	679	571	..	..	566	121	915	213
37	Baghmara Milik (296)	20.64													
38	Baulia (297)	940.07	730	736	4,626	2,393	2,233	88	74	..	..	378	88	1,406	161
39	Abdullahpur (298)	171.18	25	25	185	94	91	9	9	..	..	66	46	46	..
40	Kebela (299)	32.78	35	43	260	122	138	17	17	28	31	50	2	60	19
41	Dilarpur (300)	703.74	806	2,358	4,855	2,501	2,354	345	295	208	181	415	87	1,366	291
42	Maheshpur (301)	379.59	94	116	655	326	329	85	95	14	15	70	34	185	2
43	Ratanpur (302)	329.41	125	141	784	385	399	33	45	89	99	78	21	225	126
44	Shahpur (307)	608.23	142	154	816	406	410	10	11	105	117	37	..	236	84
45	Dhuriahi (308)	774.75	415	430	2,683	1,338	1,345	81	66	572	560	176	23	730	452
46	Raghunathpur (309)	88.62	86	98	564	284	280	3	2	17	17	176	101	104	29
47	Nandanpur (310)	114.93	179	185	994	521	473	52	49	135	124	105	15	254	92
48	Sanda (311)	268.30	441	442	2,554	1,324	1,230	28	33	113	97	424	117	772	97
49	Burhia Tikar (312)	205.17	24	25	158	77	81	..	..	..	..	13	2	42	1
50	Mahtarpur (313)	252.52													

ABSTRACT

KATIHAR

Workers																						
I		II		III		IV		V				VI		VII		VIII		IX		X		Sl. no.
								(a)		(b)										Non-Workers		
M	F	M	F	M	F	M	F	M	F	M	F	M	F	M	F	M	F	M	F	M	F	
17	18	19	20	21	22	23	24	25	26	27	28	29	30	31	32	33	34	35	36	37	38	1
AREAS																						
10,722	240	9,654	3,885	492	7	3	..	485	27	161	5	20	..	809	27	547	1	759	52	19,795	86,584	
290	3	38	15	35	..	..	..	11	2	1	..	..	.	19	1	..	..	44	2	366	761	1
616	9	345	52	15	..	..	..	36	1	3	..	..	..	17	4	11	..	28	7	1,095	1,923	2
	Uninhabited																					3
23	..	160	9	..	..	..	..	17	1	..	..	..	..	8	1	..	..	7	..	113	315	4
62	..	18	..	..	..	..	..	..	..	..	..	..	..	..	..	..	..	..	..	78	154	5
1,103	41	818	196	38	..	..	..	31	..	3	..	..	.	101	1	19	1	37	4	1,746	3,466	6
	Uninhabited																					7
314	2	304	41	61	..	..	..	17	3	10	2	..	..	35	2	12	..	19	..	698	1,328	8
514	1	332	149	24	..	..	..	28	1	4	..	..	..	30	..	6	..	18	..	729	1,374	9
	Uninhabited																					10
72	..	56	29	4	..	..	..	1	..	..	..	..	..	2	2	..	..	1	..	111	229	11
28	6	12	..	2	..	..	..	1	..	..	..	..	..	..	..	1	..	.	..	36	72	12
31	..	26	16	7	..	..	..	..	..	..	..	..	..	..	..	..	..	3	.	61	106	13
140	..	205	134	12	..	..	..	4	..	1	..	..	..	7	..	..	..	5	.	238	481	14
586	..	653	104	7	..	1	..	10	..	7	..	..	..	30	..	7	..	43	.	1,192	2,272	15
72	..	77	43	..	..	..	..	..	..	..	..	..	..	2	..	..	..	7	..	141	255	16
14	..	..	..	..	..	..	..	..	..	..	..	..	..	..	..	..	..	..	.	18	33	17
137	..	66	12	..	..	..	..	1	..	1	..	..	..	1	..	2	..	6	..	185	353	18
377	2	240	208	19	..	..	..	4	..	1	..	..	..	19	..	7	..	19	..	520	1,000	19
20	..	8	8	5	..	..	..	1	..	..	..	..	..	3	1	11	..	1	2	45	70	20
48	..	146	83	..	..	..	..	..	..	1	..	..	..	10	..	2	..	3	..	206	329	21
55	..	18	9	..	..	..	..	2	..	..	..	.	..	1	..	..	..	..	..	57	110	22
134	1	203	119	8	..	..	..	24	..	1	..	..	..	12	1	1	..	12	..	267	507	23
	Uninhabited																					24
85	..	167	3	10	..	..	..	1	..	..	..	..	..	5	..	..	..	1	..	135	348	25
260	1	102	72	..	..	..	..	1	..	..	..	..	..	3	1	..	..	5	..	293	541	26
16	1	6	..	2	..	..	..	1	..	1	..	..	..	..	..	..	..	..	..	32	61	27
495	13	173	63	5	..	..	..	39	5	2	..	..	..	..	..	1	..	1	1	589	1,197	28
32	2	41	23	..	..	..	..	..	..	..	..	..	..	2	..	..	..	..	..	56	99	29
61	2	209	7	13	..	..	..	7	..	..	..	..	..	12	..	1	..	16	..	234	487	30
	Uninhabited																					31
	Uninhabited																					32
	Uninhabited																					33
135	3	209	203	1	..	..	..	13	..	11	..	..	..	7	..	..	..	5	1	274	422	34
353	7	383	80	6	..	..	..	38	4	24	..	..	..	40	1	9	..	54	6	814	1,470	35
162	3	454	208	36	..	..	..	50	1	10	..	..	..	51	..	111	..	41	1	869	1,466	36
	Uninhabited																					37
650	4	704	151	5	..	..	..	19	6	1	..	..	..	16	..	2	..	9	..	987	2,072	38
35	..	4	..	1	..	..	..	..	..	1	..	..	..	..	..	..	..	5	..	48	91	39
26	3	27	15	3	..	..	..	..	1	..	..	..	..	..	..	4	..	..	..	62	119	40
741	14	593	275	2	..	..	..	4	..	..	..	..	..	13	1	3	..	10	1	1,135	2,063	41
84	..	78	1	16	..	1	..	..	..	..	..	..	..	..	..	1	..	5	1	141	327	42
71	3	98	114	43	7	..	..	2	..	..	..	1	..	8	2	..	..	2	..	160	273	43
153	1	78	83	3	..	..	..	..	..	..	..	..	..	1	..	..	..	1	..	170	326	44
338	44	305	404	14	..	..	..	19	..	6	..	..	..	17	2	1	..	30	2	608	893	45
53	1	18	25	..	..	..	..	13	1	4	..	..	..	3	..	1	..	12	2	180	251	46
96	3	135	89	4	..	..	..	9	..	1	..	..	..	3	..	..	..	6	..	267	381	47
411	47	216	46	10	..	..	..	21	..	12	1	..	..	76	1	3	..	23	2	552	1,133	48
26	..	16	1	..	..	..	..	..	..	..	..	..	..	..	..	..	..	..	..	35	80	49
	Uninhabited																					50

DEVELOPMENT BLOCK—MANIHARI

PRIMARY CENSUS SUBDIVISION

Serial no.	Name of village with Thana no./ town/ward/ circle/urban enumerator's block	Area of villages in hectares & of town in km.²	No. of occupied residential houses	No. of house-holds	Total population (including Institutional and houseless population)			Scheduled castes		Scheduled tribes		Literate and educated persons		Total workers (I—IX)	
					P	M	F	M	F	M	F	M	F	M	F
1	2	3	4	5	6	7	8	9	10	11	12	13	14	15	16
															RURAL
	REVENUE THANA—KATIHAR—*contd.*														
51	Maskan Bhawanipur Milik	(314)	63.53												
52	Mohanpur	(315)	147.30												
53	Bishunpur	(316)	225.00												
54	Kamalpur Ogarich	(317)	1,885.81	62	64	434	212	222	1	..	85	94	20	4	135	39
55	Jot Talib	(318)	99.55	246	255	1,549	818	731	119	98	442	371	142	13	471	153
56	Baijnathpur	(319)	2,431.72	491	499	3,148	1,632	1,516	95	82	190	172	212	16	813	137
57	Maheshpur	(329)	875.32	268	282	2,039	1,081	958	88	75	..	..	148	36	614	190
58	Manihari Milik	(330)	35.21													
59	Manihari Maskau	(331)	13.35	98	119	644	329	315	26	31	..	..	146	65	162	25
60	Simbh Dih	(332)	4.45	74	79	484	255	229	197	173	..	..	36	2	148	9
61	Manihari	(333)	1,077.66	1,184	1,300	8,109	4,305	3,804	808	754	10	4	1,766	624	2,237	287
62	Ganges River Milik Bahmotar Kashi Chak	(334/1)														
63	Bhagwanpur Ogairah	(334/3)	193.03													
64	Saidpur	(337)	64.34	20	20	114	58	56	..	..	..	..	4	1	31	..
65	Bahadurpur	(354)	145.68	79	91	546	270	276	17	19	103	106	56	9	134	..
66	Teldanga	(355)	187.77	31	33	176	90	86	..	..	89	86	9	..	53	7

ABSTRACT

KATIHAR

Workers																		Non-Workers		Sl. no.
I		II		III		IV		V (a)		V (b)		VI		VII		VIII		IX		X		
M	F	M	F	M	F	M	F	M	F	M	F	M	F	M	F	M	F	M	F	M	F	
17	18	19	20	21	22	23	24	25	26	27	28	29	30	31	32	33	34	35	36	37	38	1
AREAS -																						
	Uninhabited																					51
	Uninhabited																					52
	Uninhabited																					53
73	..	54	39	4	..	..	..	..	..	..	..	..	..	..	..	3	..	1	..	77	183	54
218	1	174	148	30	..	..	..	16	1	6	..	..	..	13	2	..	..	14	1	347	578	55
443	..	346	137	6	..	..	..	7	..	..	..	..	..	3	...	1	..	7	..	819	1,379	56
381	3	222	187	1	..	..	..	4	..	1	..	..	..	2	..	1	..	2	..	467	768	57
	Uninhabited																					58
42	..	68	21	..	..	..	.	11	..	8	..	..	..	8	..	12	..	13	4	167	290	59
13	..	104	9	..	..	1	..	3	..	2	..	..	..	4	..	21	..	..	..	107	220	60
499	12	885	254	21	..	..	..	17	..	38	2	19	..	225	4	293	..	240	15	2,068	3,517	61
	Uninhabited																					62
	Uninhabited																					63
30	..	1	..	..	..	..	..	..	..	..	..	..	..	..	..	..	..	..	..	27	56	64
64	..	48	..	18	..	..	..	2	..	..	..	..	..	..	..	..	..	2	..	136	276	65
40	7	11	..	1	..	..	..	..	..	..	..	..	..	..	..	..	..	1	..	37	79	66

DEVELOPMENT BLOCK—BARARI

PRIMARY CENSUS

SUBDIVISION

Serial no.	Name of village with Thana no./ town/ward/ circle/urban enumerator's block	Area of villages in hectares & of town in km.²	No. of occupied residential houses	No. of house-holds	Total population (including Institutional and houseless population)			Scheduled castes		Scheduled tribes		Literate and educated persons		Total workers (I—IX)	
					P	M	F	M	F	M	F	M	F	M	F
1	2	3	4	5	6	7	8	9	10	11	12	13	14	15	16
															RURAL
	REVENUE THANA—KORHA														
	Development Block—Barari	**44,261.48**	**21,702**	**22,786**	**14,219**	**73,472**	**68,747**	**6,794**	**6,426**	**3,224**	**3,371**	**18,444**	**5,221**	**39,293**	**8,429**
1	Lachchmipur (88)	751.90	740	743	3,791	1,960	1,831	275	250	..	..	678	237	1,072	11
2	Durgapur (163)	534.58	213	236	1,347	695	652	53	52	..	..	155	39	365	45
3	Naya Tola (164)	13.76													
4	Azampur Shanear Milik (165)	23.88													
5	Azampur Shanker (166)	473.48	212	229	1,437	728	709	16	17	275	286	109	8	369	73
6	Azampur Shankar Milik (167)	26.71													
7	Sukhasan (168)	1,316.42	823	919	6,153	3,161	2,992	199	188	88	91	475	127	1,738	382
8	Sukhasan Milik (169)	36.42	115	120	786	407	379	..	..	..	..	129	13	239	4
9	Madhubani (170)	423.30	127	158	948	498	450	91	87	..	..	89	14	228	58
10	Jagdishpur (171)	655.58	467	467	3,297	1,675	1,622	51	54	..	..	374	126	868	69
11	Lachhmipur (172)	261.02	92	92	490	278	212	4	4	9	11	113	26	157	44
12	Kabar 173)	638.59	668	681	3,886	1,999	1,887	403	413	41	45	292	31	1,100	167
13	Sahuria (174)	432.60	137	147	1,094	558	536	63	58	..	..	72	10	290	9
14	Darhabari (175)	187.37													
15	Basgarha (176)	446.77	165	165	1,073	531	542	57	37	119	128	90	18	264	61
16	Baisa Gobind (177)	611.07	256	256	1,850	936	914	13	15	26	20	161	43	458	17
17	Mahnachandpur (178)	77.70	37	41	244	132	112	6	9	49	50	39	21	65	53
18	Mahnachandpur (179)	1,014.13	1,014	1,016	5,320	2,724	2,596	116	88	60	41	678	200	1,407	231
19	Khagha Patti (180)	58.27													
20	Jot Ram Rai (181/1)	633.73	141	141	710	350	360	26	41	3	5	68	33	202	103
21	Jot Ram Rai (181/2)	67.99	50	59	512	267	245	..	..	..	..	30	4	130	..
22	Binodpur (182)	158.63													
23	Bhawanipur (183)	1,686.30	117	117	622	341	281	..	..	15	35	77	11	171	2
24	Sahoria Nandlal (184)	32.78													
25	Milik Gachh (185)	19.02													
26	Bishunpur (186)	1,334.23	1,280	1,312	6,946	3,524	3,422	234	217	561	619	777	143	2,036	849
27	Bukia Sukhai (187/2)	1,627.22	495	495	3,779	1,932	1,847	61	46	480	432	363	27	1,218	185
28	Sukhai (187/2)	10.52													
29	Hirdonagar Kant Nagar (188)	67.18													
30	Rekhra Karamchand (189)	25.09													
31	Kantnagar (190)	2,458.84	678	682	3,896	1,966	1,930	85	75	36	46	631	139	1,009	110
32	Modi Chak (191)	102.79	45	47	271	136	135	..	..	..	..	43	17	70	10
33	Sisia (192)	1,024.65	393	393	2,452	1,251	1,201	47	63	29	28	399	105	636	92
34	Kalikapur' (193)	182.11	256	256	1,671	839	832	6	..	10	13	246	130	468	2
35	Anarkali Patti (194)	24.28	19	19	108	60	48	..	..	..	..	4	..	32	7
36	Husenabad (195)	63.94													
37	Sujapur (196)	754.73	646	666	3,729	1,959	1,770	139	123	87	71	539	141	1,011	157
38	Pokharia (197)	19.83													
39	Pareagpur (198)	17.81													
40	Nariddha (199)	33.18													
41	Narpa Balua (200)	497.35	298	298	1,819	937	882	144	140	103	90	201	35	487	119
42	Sikal (201)	1,333.42	910	921	5,199	2,656	2,543	255	255	259	261	690	326	1,402	180
43	Baretha (202)	408.73	407	475	3,104	1,583	1,521	75	81	..	..	305	108	830	171
44	Sakraili (203)	769.70	528	535	2,982	1,558	1,424	221	200	150	165	391	89	756	122
45	Aminabad (204)	284.49	227	252	1,371	709	662	151	152	61	90	231	72	377	116
46	Aminabad (205)	42.09	188	207	1,208	695	513	67	37	..	..	433	197	391	26
47	Bhaisdiare (213)	439.48	373	419	1,775	898	877	316	285	..	..	164	37	466	22
48	Rounia Milik (214)	21.45													
49	Chehamman Milik (215)	26.30	19	19	97	51	46	44	46	..	..	8	..	41	23
50	Adda Milik (217)	14.16	6	6	31	17	14	..	..	16	13	6	..	7	

ABSTRACT

KATIHAR

Workers																						
I		II		III		IV		V				VI		VII		VIII		IX		X		Sl. no.
								(a)		(b)										Non-Workers		
M	F	M	F	M	F	M	F	M	F	M	F	M	F	M	F	M	F	M	F	M	F	
17	18	19	20	21	22	23	24	25	26	27	28	29	30	31	32	33	34	35	36	37	38	1
AREAS																						
17,232	405	16,602	7,659	879	22	2	..	856	68	414	69	139	..	1,206	45	473	1	1,490	160	34,179	60,318	
456	5	464	4	24	..	..	..	60	..	2	..	6	..	30	..	7	..	23	2	888	1,820	1
242	..	108	41	6	..	..	..	4	3	..	1	..	..	1	..	2	..	2	..	330	607	2
	Uninhabited																					3
	Uninhabited																					4
143	..	188	73	..	..	..	..	7	..	17	..	..	..	8	..	1	..	5	..	359	636	5
	Uninhabited																					6
841	8	835	371	13	1	..	..	6	..	9	1	..	..	6	..	15	..	13	1	1,423	2,610	7
219	4	19	..	..	..	..	..	..	..	..	..	..	..	..	..	..	..	1	..	168	375	8
107	..	112	58	1	..	..	..	2	..	2	..	..	..	..	..	..	..	4	..	270	392	9
442	8	350	59	3	..	..	..	43	2	2	..	..	..	6	..	..	..	22	..	807	1,553	10
76	3	57	41	8	..	..	..	..	..	..	..	..	..	5	..	..	..	11	..	121	168	11
542	3	469	162	50	..	..	..	13	..	3	..	..	..	9	..	..	..	14	2	899	1,720	12
186	..	79	9	9	..	..	..	..	..	3	..	..	..	3	..	..	..	10	..	268	527	13
	Uninhabited																					14
143	..	115	61	..	..	..	..	..	..	..	..	..	..	2	..	1	..	3	..	267	481	15
373	..	69	17	1	..	..	..	2	..	10	..	..	..	..	..	..	..	3	..	478	897	16
33	26	26	27	..	..	..	..	..	..	2	..	..	..	1	..	..	..	3	..	67	59	17
732	11	517	203	27	..	..	..	45	6	8	2	..	..	33	4	4	..	41	5	1,317	2,365	18
	Uninhabited																					19
33	..	165	102	..	..	..	..	..	..	..	..	..	..	..	..	1	..	3	1	148	257	20
103	..	25	..	..	..	..	..	2	..	..	..	..	..	..	..	..	..	..	..	137	245	21
	Uninhabited																					22
13	..	147	2	1	..	..	..	..	..	1	..	..	..	..	..	6	..	3	..	170	279	23
	Uninhabited																					24
	Uninhabited																					25
686	761	1,189	670	23	..	..	..	46	12	5	..	..	..	30	..	10	..	47	..	1,488	2,573	26
889	3	296	177	..	..	..	..	8	..	1	..	2	..	18	5	..	..	4	..	714	1,662	27
	Uninhabited																					28
	Uninhabited																					29
	Uninhabited																					30
431	38	511	71	7	..	..	..	20	1	8	..	..	..	13	..	..	..	19	..	957	1,820	31
60	..	6	10	2	..	..	..	..	..	..	..	..	..	..	..	..	..	2	..	66	125	32
375	1	244	90	..	..	..	..	9	..	1	..	1	..	1	..	..	..	5	1	615	1,109	33
245	..	178	2	..	..	..	..	16	..	4	..	..	..	13	..	..	..	12	..	371	830	34
1	..	26	7	1	..	..	..	..	..	1	..	..	..	..	..	..	..	3	..	28	41	35
	Uninhabited																					36
348	5	439	96	14	..	..	..	100	5	30	49	3	..	21	..	3	..	53	2	948	1,613	37
	Uninhabited																					38
	Uninhabited																					39
	Uninhabited																					40
229	1	231	118	1	..	..	..	7	..	..	..	1	..	9	..	..	..	9	..	450	763	41
697	6	572	170	41	..	..	..	19	1	13	..	2	..	24	2	4	..	30	1	1,254	2,363	42
403	2	309	169	8	..	..	..	28	..	12	..	7	..	20	..	9	..	34	..	753	1,350	43
271	4	434	118	19	..	..	..	4	..	2	..	..	..	14	..	4	..	8	..	802	1,302	44
146	37	128	68	3	..	..	..	18	2	8	..	2	..	42	5	5	..	25	4	332	546	45
25	..	17	6	1	..	..	..	35	1	17	..	1	..	155	2	68	..	72	17	304	487	46
147	..	252	21	4	1	..	..	30	..	..	..	1	..	13	..	1	..	18	..	432	855	47
	Uninhabited																					48
10	..	31	23	..	..	..	..	..	..	..	..	..	..	..	..	..	..	..	..	10	23	49
7	..	..	..	..	..	..	..	..	..	..	..	..	..	..	..	..	..	..	..	10	14	50

DEVELOPMENT BLOCK—BARARI

PRIMARY CENSUS

SUBDIVISION

Serial no.	Name of village with Thana no./ town/ward/ circle/urban enumerator's block	Area of villages in hectares & of town in km.²	No. of occupied residential houses	No. of house-holds	Total population (including Institutional and houseless population)			Scheduled castes		Scheduled tribes		Literate and educated persons		Total workers (I—IX)	
					P	M	F	M	F	M	F	M	F	M	F
1	2	3	4	5	6	7	8	9	10	11	12	13	14	15	16
															RURAL
	REVENUE THANA—KORHA—*contd.*														
51	Mir Milik (218)	6.47													
52	Maharani Milik (219)	21.45													
53	Raunia (220)	1,226.99	801	864	4,296	2,259	2,037	515	481	208	215	548	97	1,185	397
54	Nakhnaha Milik(221)	29.95													
55	Nisahara Milik (222)	25.09	24	27	194	100	94	100	94	..	..	25	2	51	19
56	Daronda Milik (223)	10.12	14	15	107	54	53	..	..	..	..	33	8	25	2
57	Harinia Milik (224)	31.16													
58	Daroudha Milik(225)	34.40													
59	Bhandertal Milik(226)	31.16													
60	Husena (227)	84.17	82	87	580	298	282	5	4	..	..	83	15	154	9
61	Kuchiahi Milik (228)	2.83													
62	Bhandartal (229)	1,121.77	882	951	6,134	3,164	2,970	191	169	130	156	850	206	1,676	377
63	Musahri Milik (230)	25.90													
64	Sarwantal Milik(231)	51.80	23	23	210	120	90	3	3	..	..	42	9	49	..
65	Baidanda (232)	350.45	64	64	952	495	457	3	5	54	50	169	53	239	41
66	Mirwa Milik (233)	2.83													
67	Saira Milik (234)	26.71													
68	Telgawan Milik (235)	17.81													
69	Bahora (236)	575.05													
70	Sanwa Daya Ram(237)	590.43													
71	Karha Milik Sangat(238)	33.18													
72	Karha Milik (239)	15.38													
73	Karha Milik (240)	40.47													
74	Karha Milik (241)	46.13													
75	Karha Milik Khasmahal(242)	25.49													
76	Karha Milik Khasmahal(243)	18.21													
77	Kolgawan (244)	1,183.69	130	148	769	408	361	265	250	..	..	79	7	241	116
78	Gobrahi Diara (245)	2,347.95	29	29	159	79	80	..	..	..	..	1	..	48	16
79	Naraenpur Milik(246)	57.06													
80	Gasain Milik (247)	61.51													
81	Jawania Milik (248)	48.56	1	1	8	5	3	..	..	..	..	1	..	2	..
82	Santokhpur (249)	27.92	49	49	319	161	158	10	6	..	..	58	20	91	5
83	Jawania (250)	2,023.80	593	600	5,355	2,787	2,568	119	95	37	41	676	214	1,275	182
84	Gurmaila (251)	655.99	264	309	1,965	964	1,001	95	122	..	..	317	105	513	36
85	Pachgachchia Badh(252)	24.69	57	57	337	154	183	140	165	..	..	66	20	89	117
86	Barinagar (253)	1,349.61	897	1,101	6,958	3,591	3,367	326	307	1	..	782	252	1,882	274
87	Barari (254)	537.42	688	697	4,795	2,536	2,259	320	331	103	135	1,028	413	1,208	146
88	Suphi (255)	142.04	61	61	320	167	153	95	92	..	..	28	..	84	..
89	Dighra Badh (256)	46.13	64	64	542	277	265	..	..	..	..	81	42	129	..
90	Marghia (257)	87.01	93	93	610	286	324	21	22	..	..	28	10	163	7
91	Morsonda Milik(271)	53.82	43	73	392	215	177	..	..	..	..	76	6	118	22
92	Bhatotara (272)	10.52													
93	Nazir Ganj Chakla(273)	17.40	25	25	162	82	80	..	..	..	..	17	3	50	2
94	Sapaha Bahiar (274)	113.31													
95	Baghakol (275)	11.74													
96	Istamrar Badh (276)	14.57													
97	Chakarbarti Milik(277)	15.78													
98	Dobipur Kothi (278)	32.78	5	5	48	26	22	7	9	..	..	2	..	11	12
99	Kalaktari Milik(279)	42.90	11	11	68	37	31	..	..	..	..	6	..	20	5
100	Nawab Ganj Milik(280)	45.32	50	55	389	189	200	3	5	..	..	78	36	101	39

ABSTRACT

KATIHAR

Workers																				Sl. no.
I		II		III		IV		V (a)		V (b)		VI		VII		VIII		IX		X Non-Workers		
M	F	M	F	M	F	M	F	M	F	M	F	M	F	M	F	M	F	M	F	M	F	
17	18	19	20	21	22	23	24	25	26	27	28	29	30	31	32	33	34	35	36	37	38	1
AREAS																						
	Uninhabited																					51
	Uninhabited																					52
610	11	472	384	20	..	..	..	15	..	7	2	..	..	16	..	20	..	25	..	1,074	1,640	53
	Uninhabited																					54
20	..	30	19	..	..	..	..	..	..	..	..	..	..	..	..	1	..	..	..	49	75	55
21	..	3	2	..	..	..	..	..	..	..	..	..	..	..	..	..	..	1	..	29	51	56
	Uninhabited																					57
	Uninhabited																					58
	Uninhabited																					59
82	2	64	5	1	..	..	..	1	2	..	..	..	..	3	..	..	..	3	..	144	273	60
	Uninhabited																					61
700	..	781	361	35	..	..	..	52	5	11	4	2	..	33	2	18	..	44	5	1,488	2,593	62
	Uninhabited																					63
42	..	5	..	..	..	..	..	..	..	..	.	..	..	..	..	..	..	2	..	71	90	64
123	.	113	41	.	.	..	..	..	..	..	..	..	..	1	..	..	..	2	..	256	416	65
	Uninhabited																					66
	Uninhabited																					67
	Uninhabited																					68
	Uninhabited																					69
	Uninhabited																					70
	Uninhabited																					71
	Uninhabited																					72
	Uninhabited																					73
	Uninhabited																					74
	Uninhabited																					75
	Uninhabited																					76
62	4	141	110	1	..	..	..	..	..	1	..	..	..	18	2	11	..	7	..	167	245	77
2	..	46	16	..	..	..	..	..	..	..	..	..	..	..	..	..	..	..	..	31	64	78
	Uninhabited																					79
	Uninhabited																					80
2	..	..	..	..	..	..	..	..	..	..	..	..	..	..	..	..	..	..	..	3	3	81
40	1	45	4	3	..	..	..	..	..	..	..	..	..	..	..	1	..	2	..	70	153	82
676	3	445	120	8	..	..	..	10	..	8	..	..	..	10	1	1	..	117	58	1,512	2,386	83
106	1	367	34	12	..	..	..	2	..	3	..	1	..	7	1	..	..	15	..	451	965	84
..	..	88	117	..	..	..	..	..	..	..	..	..	..	1	..	..	..	..	..	65	66	85
903	6	700	260	70	1	..	..	31	4	9	..	..	..	31	..	57	..	81	3	1,709	3,093	86
239	1	489	126	27	..	..	..	29	1	38	3	30	..	159	2	32	..	165	13	1,328	2,113	87
11	..	66	..	..	..	..	..	..	..	3	..	..	..	2	..	..	..	2	..	83	153	88
81	..	27	..	6	..	..	..	1	..	..	..	.	..	4	..	..	..	10	..	148	265	89
66	..	67	6	13	1	..	..	1	..	2	..	1	..	11	..	..	..	2	..	123	317	90
70	2	35	20	..	..	..	..	1	..	5	..	..	..	5	..	..	..	2	..	97	155	91
	Uninhabited																					92
50	..	..	2	..	..	..	..	..	..	..	..	..	..	..	..	..	..	..	..	32	78	93
	Uninhabited																					94
	Uninhabited																					95
	Uninhabited																					96
	Uninhabited																					97
..	..	8	12	1	..	..	..	1	..	..	..	..	..	..	..	..	..	1	..	15	10	98
7	..	11	5	..	..	..	..	..	..	..	..	2	..	..	..	..	..	..	..	17	26	99
50	13	34	20	..	..	..	..	1	6	4	..	..	..	7	..	2	..	3	..	88	161	100

DEVELOPMENT BLOCK—BARARI

PRIMARY CENSUS

SUBDIVISION

RURAL

Serial no.	Name of village with Thana no./ town/ward/ circle/urban enumerator's block	Area of villages in hectares & of town in km.²	No. of occupied residential houses	No. of house-holds	Total population (including Institutional and houseless population)			Scheduled castes		Scheduled tribes		Literate and educated persons		Total workers (I—IX)	
					P	M	F	M	F	M	F	M	F	M	F
1	2	3	4	5	6	7	8	9	10	11	12	13	14	15	16
	REVENUE THANA—KORHA—*contd.*														
101	Balthi (282)	169.56	139	149	825	427	398	134	110	..	..	64	33	240	71
102	Dhabinia Milik Uttarwari(283)	49.78													
103	Dhobinia Milik Dakhinwari(284)	61.92	43	55	152	106	46	..	2	3	..	59	11	79	..
104	Tengharia Milik(285)	21.85	46	46	265	155	110	4	5	..	..	61	27	90	10
105	Basuhar (286)	742.18	216	216	1,493	752	741	26	29	27	19	196	65	433	56
106	Madhaili (287)	645.46	220	223	1,433	720	713	23	27	..	..	103	25	415	99
107	Jaslahi (288)	1,822.27	679	680	4,960	2,570	2,390	114	102	169	201	771	175	1,382	214
108	Tingharia (289)	27.11													
109	Khatiaha badh (290)	66.37													
110	Muradpur (291)	5,092.49	2,929	3,081	20,366	10,687	9,679	856	828	..	..	2,550	612	6,122	2,451
111	Shahpur Dharmi(292)	..													
112	Shahpur Dharmi Milik(293)	..													
113	Shahpur Dharmi Milik(294)	..													
114	Shahpur Dharmi Milik(296)	..													
115	Shahpur Dharmi (298)	..													
116	Shahpur Dharmi Milik(300)	..													
117	Shahpur Dharmi (301)	..													
118	Shahpur Dharmi Milik(302)	..	338	338	3,058	1,590	1,468	201	130	15	14	506	228	768	184
119	Shahpur Dharmi Milik(303)	..													
120	Shahpur Dharmi Milik(304)	..													
121	Shahpur Dharmi Milik(305)	..													
122	Shahpur Dharmi Milik(306)	..													
123	Shahpur Dharmi Milik(307)	..													
124	Batesarpur Milik (308)	..													
125	Batesarpur (309)	..													

ABSTRACT

KATIHAR

Workers																						
I		II		III		IV		V (a)		V (b)		VI		VII		VIII		IX		X Non-Workers		Sl. no.
M	F	M	F	M	F	M	F	M	F	M	F	M	F	M	F	M	F	M	F	M	F	
17	18	19	20	21	22	23	24	25	26	27	28	29	30	31	32	33	34	35	36	37	38	1
AREAS																						
50	..	156	70	2	..	1	..	..	..	8	..	3	..	9	1	5	..	6	..	187	327	101
	Uninhabited																					102
3	..	4	..	3	..	..	..	..	..	8	..	36	..	7	..	3	..	15	..	27	46	103
3	..	13	1	..	..	..	..	3	..	22	..	..	..	21	1	3	..	25	8	65	100	104
232	..	118	53	28	1	..	..	35	1	1	..	..	..	6	..	4	..	9	1	319	685	105
131	2	211	96	36	..	..	..	..	..	15	..	..	..	3	..	9	..	10	1	305	614	106
469	..	487	189	145	..	..	..	41	9	9	3	..	..	75	10	36	..	120	3	1,188	2,176	107
	Uninhabited																					108
	Uninhabited																					109
2,414	23	2,657	2,365	158	17	..	..	106	7	89	2	27	..	273	6	110	1	288	30	4,565	7,228	110
	Uninhabited																					111
	Uninhabited																					112
	Uninhabited																					113
	Uninhabited																					114
	Uninhabited																					115
	Uninhabited																					116
	Uninhabited																					117
313	4	311	175	43	..	1	..	2	..	10	2	11	..	27	1	19	..	31	2	822	1,284	118
	Uninhabited																					119
	Uninhabited																					120
	Uninhabited																					121
	Uninhabited																					122
	Uninhabited																					123
	Uninhabited																					124
	Uninhabited																					125

DEVELOPMENT BLOCK—FALKA

PRIMARY CENSUS

SUBDIVISION

Serial no.	Name of village with Thana no./ town/ward/ circle/urban enumerator's block	Area of villages in hectares & of town in km.²	No. of occupied residential houses	No. of households	Total population (including Institutional and houseless population)			Scheduled castes		Scheduled tribes		Literate and educated persons		Total workers (I—IX)	
					P	M	F	M	F	M	F	M	F	M	F
1	2	3	4	5	6	7	8	9	10	11	12	13	14	15	16
															RURAL
	REVENUE THANA—KORHA—*contd.*														
	Development Block—Falka	24,437.83	14,231	14,319	88,513	45,493	43,020	5,794	5,857	3,203	3,026	10,304	2,841	25,623	5,986
1	Darmahi (1)	220.55	242	242	1,265	611	654	62	62	314	330	87	2	385	278
2	Pirmokam (2)	1,131.89	651	651	3,129	1,629	1,500	230	201	88	70	513	200	869	203
3	Haseli Milik (3)	63.53													
4	Haseli (4)	662.87	321	321	1,738	868	870	194	170	454	433	114	16	459	207
5	Haseli Milik (5)	18.62	16	16	95	45	50	..	..	45	50	1	..	28	12
6	Haseli Milik (6)	20.64	2	2	14	10	4	..	..	5	2	3	1	2	2
7	Haseli Milik (7)	40.87													
8	Rahata (8)	567.77	319	322	1,599	826	773	69	49	127	100	177	23	501	82
9	Babhani (9)	437.46	153	153	934	497	437	97	90	91	75	102	35	262	42
10	Gosain Milik (10)	17.81	23	23	117	49	68	..	..	49	68	5	1	33	6
11	Lachhmipur (11)	20.23													
12	Lachhmipur (12)	268.30	195	195	987	491	496	12	16	..	..	73	32	285	86
13	Lachhmipur Istamrar (13)	29.14													
14	Chholki Chatar (14)	133.54	99	99	515	259	256	140	140	..	..	49	13	149	86
15	Sirkol Milik (18)	37.64	16	16	136	68	68	..	..	68	68	5	..	36	10
16	Maghaili (19)	620.78	181	181	1,343	677	666	35	39	42	39	101	18	373	100
17	Laljha Milik (20)	20.66	2	2	22	10	12	1	..	..	..	6	6	7	..
18	Molvi Milik (21)	36.02													
19	Dhanetha (22)	482.38	180	180	1,082	561	521	174	140	1	..	130	4	367	154
20	Gosain Milik (23)	22.66													
21	Saira Milik (24)	22.66													
22	Lodwara (25)	13.76													
23	Mir Bhattan Milik (26)	22.26													
24	Mir Milik (27)	41.68	5	5	34	15	19	..	..	15	19	..	..	13	3
25	Dealpur (28)	54.23	77	77	419	201	218	..	..	..	..	67	30	99	15
26	Dealpur (29)	29.95	54	54	318	153	165	1	2	..	..	46	7	85	9
27	Dealpur (30)	44.51	23	23	138	69	69	6	4	..	..	7	..	35	9
28	Tusbana Milik (31)	31.16													
29	Chatar (32)	329.00	237	237	1,165	600	565	42	35	..	..	118	36	314	56
30	Karakal (33)	14.97													
31	Mangan Patti (34)	12.95	26	26	119	59	60	..	..	..	..	4	..	41	18
32	Morsanda (35)	785.08	752	753	3,031	1,503	1,528	113	110	6	3	408	..	852	239
33	Chaunhi Badh (36)	13.76													
34	Maharaji Chakla (37)	75.27	14	14	58	33	25	15	5	2	2	1	..	20	4
35	Baretha Milik (38)	10.93													
36	Kumarkhad (39)	20.23													
37	Baretha (40)	763.23	575	575	2,475	1,238	1,237	120	100	332	332	195	75	709	226
38	Sohtha (41)	1,137.56	887	891	5,884	3,086	2,798	179	143	134	100	713	440	1,729	244
39	Nisundra (42)	174.42	32	32	157	81	76	53	49	13	21	9	1	52	17
40	Pakaria (43)	252.12	44	44	293	161	132	92	94	9	7	21	1	91	56
41	Gobindpur (44)	800.87	442	442	1,999	1,055	944	134	121	109	110	257	34	663	222
42	Rangakal (45)	113.72	64	64	481	253	228	17	20	..	..	37	11	138	74
43	Majha Diara (46)	325.77	29	29	180	97	83	7	5	55	42	9	4	66	19
44	Maheshmara Diara (47)	80.53													
45	Turki (48)	270.33	57	57	310	149	161	51	54	..	..	40	1	82	51
46	Bhangha (49)	282.87	801	805	4,876	2,516	2,360	230	200	..	..	506	56	1,562	721
47	Madarsa (50)	468.62	124	125	684	340	344	76	82	..	..	47	1	204	126
48	Basaili (51)	161.06													
49	Musapur (52)	78.10	56	56	422	209	213	..	..	..	..	50	16	120	22
50	Maheshpur (53)	43.71	145	145	993	500	493	..	..	..	..	89	13	303	65

ABSTRACT

KATIHAR

Workers																						
I		II		III		IV		V				VI		VII		VIII		IX		X		
								(a)		(b)										Non-Workers		Sl. no.
M	F	M	F	M	F	M	F	M	F	M	F	M	F	M	F	M	F	M	F	M	F	
17	18	19	20	21	22	23	24	25	26	27	28	29	30	31	32	33	34	35	36	37	38	1
AREAS																						
12,588	**388**	**9,611**	**5,343**	**783**	**11**	**1**	**..**	**768**	**102**	**167**	**10**	**143**	**..**	**685**	**88**	**86**	**.**	**846**	**94**	**19,870**	**37,034**	
237	3	57	274	67	1	..	..	1	..	6	..	1	..	4	..	1	..	11	..	226	376	1
441	..	326	198	36	..	..	..	8	..	..	..	8	..	18	..	1	..	31	5	760	1,297	2
	Uninhabited																					3
186	1	253	205	12	..	..	..	..	..	..	..	..	..	2	..	1	..	5	1	409	663	4
18	..	6	7	4	5	..	..	..	..	..	..	..	..	..	..	..	..	..	..	17	38	5
1	..	1	2	..	..	..	..	..	..	..	..	..	..	..	..	..	..	..	..	8	2	6
	Uninhabited																					7
235	3	222	53	14	..	..	..	8	..	3	..	6	..	1	..	3	..	9	26	325	691	8
118	1	118	37	5	1	..	..	5	2	..	..	..	..	7	..	..	..	9	1	235	395	9
20	1	11	5	1	..	..	..	1	..	..	..	..	..	..	..	..	..	..	..	16	62	10
	Uninhabited																					11
140	2	142	84	..	..	..	..	..	..	..	..	..	..	..	..	..	..	3	..	206	410	12
	Uninhabited																					13
55	2	78	83	3	..	..	..	1	..	1	..	4	..	2	1	..	..	5	..	110	170	14
..	..	35	10	..	..	..	..	..	..	..	..	..	..	..	..	..	..	1	..	32	58	15
210	33	133	65	..	..	..	..	13	2	..	..	..	..	8	..	..	..	9	..	304	566	16
4	..	1	..	1	..	..	..	..	..	..	..	..	..	..	..	..	..	1	..	3	12	17
	Uninhabited																					18
159	9	198	143	2	..	..	..	..	..	..	..	..	..	5	2	..	..	3	..	194	367	19
	Uninhabited																					20
	Uninhabited																					21
	Uninhabited																					22
	Uninhabited																					23
13	1	..	2	..	..	..	..	..	..	..	..	..	..	..	..	..	..	..	..	2	16	24
54	..	43	15	..	..	..	..	1	..	..	..	..	..	1	..	..	..	..	..	102	203	25
46	..	24	6	..	..	..	..	5	2	..	..	..	..	1	..	8	..	1	1	68	156	26
22	2	13	7	..	..	..	..	..	..	..	..	..	..	..	..	..	..	..	..	34	60	27
	Uninhabited																					28
148	2	157	54	1	..	..	..	..	..	1	..	..	..	..	..	1	..	6	..	286	509	29
	Uninhabited																					30
15	1	22	17	3	..	..	..	..	..	..	..	..	..	1	..	..	..	..	..	18	42	31
386	14	372	212	8	1	..	..	25	7	4	2	5	..	16	1	2	..	34	2	651	1,289	32
	Uninhabited																					33
4	..	14	4	2	..	..	..	..	..	..	..	..	..	..	..	..	..	..	..	13	21	34
	Uninhabited																					35
	Uninhabited																					36
173	3	473	223	7	..	..	..	1	1	1	..	5	..	2	..	4	..	43	1	529	1,009	37
556	19	827	218	58	..	..	..	64	2	13	2	14	..	92	..	5	..	100	3	1,357	2,554	38
20	..	32	17	..	..	..	..	..	..	..	..	..	..	..	..	..	..	..	..	29	59	39
18	..	57	56	11	..	..	..	..	..	..	..	1	..	1	..	..	..	3	..	70	76	40
309	11	239	208	6	..	..	..	17	..	..	..	22	..	20	1	2	..	48	2	392	722	41
66	5	57	69	10	..	..	..	..	..	..	..	..	..	..	..	..	..	5	..	115	154	42
46	5	18	14	1	..	..	..	..	..	..	..	..	..	..	..	..	..	1	..	31	64	43
	Uninhabited																					44
26	..	42	49	1	..	..	..	12	2	..	..	..	..	1	..	..	..	..	..	67	110	45
732	137	577	537	97	1	..	..	18	15	21	3	..	..	26	6	6	..	85	22	954	1,639	46
79	1	106	124	14	..	..	..	..	..	1	..	..	..	2	1	..	..	2	..	136	218	47
	Uninhabited																					48
80	12	33	10	3	..	..	..	1	..	1	..	..	..	1	..	..	..	1	..	89	191	49
89	..	184	62	..	..	..	..	14	2	1	..	..	..	8	1	..	..	7	..	197	428	50

DEVELOPMENT BLOCK—FALKA

PRIMARY CENSUS SUBDIVISION

Serial no.	Name of village with Thana no./ town/ward/ circle/urban enumerator's block	Area of villages in hectares & of town in km.²	No. of occupied residential houses	No. of house-holds	Total population (including Institutional and houseless population)			Scheduled castes		Scheduled tribes		Literate and educated persons		Total workers (I—IX)	
					P	M	F	M	F	M	F	M	F	M	F
1	2	3	4	5	6	7	8	9	10	11	12	13	14	15	16
															RURAL
	REVENUE THANA—KORHA—*contd.*														
51	Satehpur (54)	394.97	444	444	3,204	1,640	1,564	149	141	..	..	573	231	941	132
52	Salehpur Milik (55)	33.99													
53	Giriawan (56)	39.25	9	9	67	33	34	..	..	..	..	..	..	19	9
54	Giriawan (57)	283.28	95	95	578	298	280	75	90	70	53	34	9	152	120
55	Bharsia (58)	374.33	326	326	1,753	884	869	28	34	95	85	186	73	486	59
56	Amol (59)	566.96	272	272	1,479	784	695	265	210	75	65	97	18	428	122
57	Amol (60)	26.30													
58	Hathwara (61)	807.34	346	346	2,060	1,033	1,027	155	155	373	350	103	36	522	99
59	Hathwara (62)	11.74													
60	Mahammadnagar (63)	780.63	267	267	1,631	824	807	101	100	313	306	111	34	446	17
61	Rajdhani (64)	473.07	96	96	645	336	309	73	74	..	..	56	27	212	1
62	Mohjan (65)	234.71	85	85	550	276	274	63	70	37	34	29	15	161	18
63	Chhohar Milik (66)	17.00													
64	Chhohar Milik (67)	18.62													
65	Chhohar Milik (68)	44.51													
66	Chhohar (69)	949.78	419	419	2,468	1,251	1,217	355	360	170	160	234	56	721	129
67	Chhohar Milik (70)	27.92													
68	Chhohar Milik (71)	15.38													
69	Sahasram (72)	367.45	32	32	202	103	99	71	63	..	..	6	3	53	30
70	Ghoghaili (73)	208.81	19	19	163	82	81	2	..	..	..	13	2	44	5
71	Ghoghali Milik (74)	46.13													
72	Semaria Rami (75)	311.20	146	146	952	462	490	240	250	..	..	58	4	284	139
73	Semaria (76)	215.69	137	138	1,150	609	541	15	17	..	..	186	35	346	70
74	Amol (77)	50.59													
75	Lohni (78)	85.39	71	71	463	241	222	49	44	..	..	47	20	154	40
76	Pothia (79)	208.81	748	748	5,091	2,623	2,468	221	191	..	..	842	264	1,342	277
77	Kohbara (80)	56.25	22	22	240	114	126	..	..	..	..	53	21	64	26
78	Sabda (81)	216.10	212	217	1,848	938	910	222	180	..	..	203	58	547	82
79	Mathoria (82)	197.08	215	215	1,485	774	711	108	95	..	..	179	28	435	97
80	Bharaili (83)	289.35	70	70	586	308	278	37	33	..	..	108	20	172	2
81	Kusiari (84)	252.12	71	121	732	376	356	91	92	..	..	50	19	219	68
82	Khonta (85)	423.30	156	156	1,006	503	503	146	121	..	..	92	14	292	129
83	Khonta Milik (86)	23.88													
84	Dumar (87)	594.88	335	335	2,200	1,151	1,049	30	25	111	102	258	67	686	92
85	Pawai Badh (92/2)	78.51													
86	Phuldobhi (116)	486.43	228	228	1,403	713	690	96	77	..	..	191	47	361	62
87	Pachma (212/2)	42.90													
88	Dahripar Dugachhia (258)	40.06													
89	Bakia (259)	356.93	204	204	1,325	694	631	130	131	..	..	145	13	418	101
90	Katha Chak (260)	41.68													
91	Bakhri Milik (261)	20.23													
92	Bakhri (262)	617.54	103	103	894	462	432	135	120	..	..	38	5	266	8
93	Chaudhri Chakla (263)	28.73	26	26	165	83	82	9	8	..	..	7	2	49	..
94	Khaira (264)	467.00	483	483	3,067	1,577	1,490	31	33	..	..	346	63	890	65
95	Khoda Baksh Chakla (265)	23.88													
96	Sarma Chakla (266)	22.26													
97	Maula Nagar Chakla (267)	44.51	493	503	3,518	1,827	1,691	29	17	..	..	505	116	969	109
98	Chandpur Milik (268)	24.69													
99	Salempur (269)	293.39	248	248	1,834	928	906	262	240	..	..	352	205	462	179
100	Chandpur (270)	1,874.07	1,009	1,018	8,742	4,647	4,095	456	455	..	..	1,212	259	2,548	233

ABSTRACT

KATIHAR

Workers																						Sl. no.
I		II		III		IV		V				VI		VII		VIII		IX		X		
								(a)		(b)										Non-Workers		
M	F	M	F	M	F	M	F	F	M	F	M	F	M	F	M	F	M	F	M	M	F	
17	18	19	20	21	22	23	24	25	26	27	28	29	30	31	32	33	34	35	36	37	38	1
AREAS																						
726	16	165	110	16	..	..	..	5	..	8	2	..	..	4	1	2	..	15	3	699	1,432	51
	Uninhabited																					52
6	..	12	9	..	..	..	..	..	..	..	..	..	..	1	..	..	..	..	..	14	25	53
50	1	93	119	1	..	..	..	5	..	..	..	..	..	1	..	..	..	2	..	146	160	54
223	19	177	39	57	..	..	..	10	..	3	..	..	..	10	1	1	..	5	..	398	810	55
114	3	303	119	3	..	..	..	1	..	..	..	..	..	3	..	..	..	4	..	356	573	56
	Uninhabited																					57
330	9	175	90	4	..	..	..	..	..	..	..	2	..	3	..	..	..	8	..	511	928	58
	Uninhabited																					59
279	4	154	13	9	..	..	..	..	..	..	..	..	..	2	..	..	..	2	..	378	790	60
117	..	83	..	1	..	..	..	1	..	..	..	..	..	6	..	..	..	4	1	124	308	61
93	2	63	15	1	..	..	..	..	..	1	..	..	..	..	1	..	..	3	..	115	256	62
	Uninhabited																					63
	Uninhabited																					64
	Uninhabited																					65
349	4	290	119	44	1	..	..	10	5	3	..	3	..	14	..	1	..	7	..	530	1,088	66
	Uninhabited																					67
	Uninhabited																					68
15	..	35	29	..	..	..	..	3	1	..	..	..	..	..	..	..	..	..	..	50	69	69
35	..	4	5	4	..	..	..	..	..	..	..	..	..	..	..	..	..	1	..	38	76	70
	Uninhabited																					71
119	1	146	138	7	..	..	..	..	..	..	..	..	..	7	..	..	..	5	..	178	351	72
209	3	60	62	51	..	1	..	7	2	1	..	2	..	8	2	..	..	7	1	263	471	73
	Uninhabited																					74
65	1	64	38	1	..	..	..	5	..	1	..	1	..	9	..	..	..	8	1	87	182	75
621	5	342	235	56	1	..	..	52	27	39	1	21	..	144	2	8	..	59	6	1,281	2,191	76
46	..	13	26	3	..	..	..	..	..	..	..	..	..	..	..	..	..	2	..	50	100	77
274	..	147	78	8	..	..	..	17	3	10	..	16	..	40	1	4	..	31	..	391	828	78
310	4	81	91	7	..	..	..	13	2	4	..	..	..	3	..	..	..	17	..	339	614	79
133	..	16	2	..	..	..	..	1	..	..	..	..	..	4	..	..	..	18	..	136	276	80
118	..	75	68	8	..	..	..	5	..	1	..	..	..	6	..	1	..	5	..	157	288	81
171	2	99	123	2	..	..	..	3	1	2	..	..	..	8	2	..	..	7	1	211	374	82
	Uninhabited																					83
394	25	190	62	5	..	..	..	9	5	14	..	12	..	46	..	..	..	16	..	465	957	84
	Uninhabited																					85
205	4	135	58	1	..	..	..	2	..	2	..	..	..	6	..	..	..	10	..	352	628	86
	Uninhabited																					87
	Uninhabited																					88
210	..	126	96	29	..	..	..	18	..	..	..	2	..	16	5	7	..	10	..	276	530	89
	Uninhabited																					90
	Uninhabited																					91
143	2	89	3	4	..	..	..	1	2	1	..	..	..	4	1	21	..	3	..	196	424	92
41	..	3	..	3	..	..	..	..	..	..	..	..	..	..	..	..	..	2	..	34	82	93
379	5	267	55	41	..	..	..	150	3	5	..	8	..	23	1	..	..	17	1	687	1,425	94
	Uninhabited																					95
	Uninhabited																					96
454	4	316	96	12	..	..	..	110	1	10	.	3	..	24	1	2	..	38	7	858	1,582	97
	Uninhabited																					98
240	..	193	178	1	..	..	..	..	..	..	..	..	..	6	..	1	..	21	1	466	727	99
1,358	6	824	197	37	..	..	..	145	15	9	..	7	..	68	7	4	..	96	8	2,099	3,862	100

DEVELOPMENT BLOCK—KORHA

PRIMARY CENSUS

SUBDIVISION

Serial no.	Name of village with Thana no./ town/ward/ circle/urban enumerator's block	Area of villages in hectares & of town in km.^{2}	No. of occupied residential houses	No. of households	Total population (including Institutional and houseless population)			Scheduled castes		Scheduled tribes		Literate and educated persons		Total workers (I—IX)	
					P	M	F	M	F	M	F	M	F	M	F
1	2	3	4	5	6	7	8	9	10	11	12	13	14	15	16
															RURAL
	REVENUE THANA—KORHA—*contd.*														
	Development Block—Korha	29,968.96	16,825	17,208	96,165	49,582	46,583	7,854	7,582	4,878	4,645	10,788	2,456	27,035	6,420
1	Uttarwarikol (15)	26.30													
2	Bisaria (16)	879.77	508	512	2,272	1,189	1,083	31	122	5	1	315	40	668	129
3	Molvi Milik (17)	48.56													
4	Makhdumpur (89)	520.82	394	394	1,985	1,002	983	221	192	..	..	316	83	557	219
5	Mansingha (90)	31.57													
6	Chamaria (91)	32.37													
7	Pawai (92/1)	515.16	496	497	1,714	887	827	112	60	86	5	186	48	509	14
8	Mirzapur (93)	349.64	393	393	1,760	902	858	94	116	3	3	141	21	540	121
9	Diwandih (94)	129.09	200	200	1,009	514	495	98	102	36	37	99	22	288	79
10	Pirganj (95)	44.51	66	66	330	173	157	..	..	..	..	37	5	93	3
11	Kishorganj (96)	115.33	63	63	263	133	130	..	..	26	34	24	5	79	10
12	Lalia (97)	406.70	145	145	606	296	310	..	..	111	128	69	28	170	33
13	Healganj (98)	14.97													
14	Amirpur Hardas Milik (99)	22.66													
15	Amirpur Hardas Milik (100)	42.09													
16	Sora Khana (101)	5.26													
17	Amirpur Hardas (102)	883.42	250	250	1,055	542	513	48	47	182	161	84	19	327	112
18	Nawabganj (103)	120.19	91	92	504	264	240	83	68	2	..	58	20	150	30
19	Madhura (104)	21.85	59	59	296	157	139	68	56	23	24	18	..	96	60
20	Madhura (105)	296.63	80	85	418	223	195	88	78	..	..	19	5	151	95
21	Phulwaria (106)	600.55	525	551	2,674	1,399	1,275	263	194	206	205	402	75	790	203
22	Phluwaria Milik (107)	29.95													
23	Basgara (108)	444.74	447	447	2,126	1,083	1,043	313	274	..	..	319	34	614	161
24	Ekamba (109)	253.72	46	52	291	151	140	..	..	..	..	40	2	80	..
25	Genrabari (110)	272.75	337	362	1,936	1,081	855	138	163	1	1	320	111	532	156
26	Gorgaon (111)	389.71	195	195	972	482	490	175	190	67	75	105	17	290	170
27	Korha (112)	288.54	293	302	1,509	808	701	319	308	116	97	223	71	425	166
28	Maheshpur Milik (113)	24.69													
29	Maheshpur (114)	366.64	199	203	976	524	452	48	36	11	7	172	37	288	25
30	Zorabganj (115)	109.67	29	46	319	174	145	..	..	1	..	44	12	40	..
31	Musapur (117)	1,040.03	981	994	5,690	3,082	2,608	301	276	68	65	908	139	1,635	286
32	Musapur Milik (118)	80.94	54	56	269	138	131	107	101	..	..	51	5	74	6
33	Musapur Milik (119)	33.18													
34	Mahinathpur (120)	450.00	298	309	1,571	802	769	84	91	11	3	281	77	415	77
35	Sisia Sheoparshad (121)	467.81	493	497	2,416	1,221	1,195	242	241	..	..	389	149	655	192
36	Musapur Milik (122)	17.81													
37	Parmanpur (123)	288.13	156	166	697	352	345	130	118	36	46	65	10	210	111
38	Maheshwa (124)	495.73	282	282	1,516	755	761	94	95	98	97	97	9	407	101
39	Kumhra (125)	226.22	141	151	796	417	379	74	64	..	..	67	13	204	18
40	Bishunpur (126)	289.35	76	76	496	247	249	30	33	82	72	73	22	131	52
41	Bahar Bhal (127)	400.23	292	294	1,473	733	740	188	198	74	62	109	49	416	251
42	Sadalpur Khurd (128)	351.67	148	168	856	427	429	103	97	61	62	36	10	238	88
43	Ramaili (129)	163.90	146	156	803	418	385	133	144	18	16	90	11	210	76
44	Rupaspur (130)	198.70	187	207	1,013	523	490	129	129	27	19	178	42	306	149
45	Sadalpur Kalan (131)	367.04	211	221	1,221	605	616	213	226	26	26	120	25	330	107
46	Baura (132)	284.89	121	136	822	413	409	162	159	127	144	78	7	223	4
47	Bhatwara (133)	546.32	276	324	1,618	853	765	310	272	70	55	140	26	500	224
48	Naraenpur (134)	250.90	126	134	701	363	338	59	61	227	203	78	10	208	31
49	*Charkhi* (135)	195.06	106	120	990	509	481	16	12	21	13	36	5	246	7
50	Harpur (136)	132.33	29	29	176	89	87	1	5	79	79	14	3	43	31

ABSTRACT

KATIHAR

Workers																						
I		II		III		IV		V				VI		VII		VIII		IX		X		
								(a)		(b)										Non-Workers		Sl. no.
M	F	M	F	M	F	M	F	M	F	M	F	M	F	M	F	M	F	M	F	M	F	
17	18	19	20	21	22	23	24	25	26	27	28	29	30	31	32	33	34	35	36	37	38	1
AREAS																						
13,247	**355**	**10,822**	**5,894**	**797**	**7**	**..**	**.**	**356**	**82**	**116**	**10**	**159**	**1**	**631**	**35**	**106**	**1**	**801**	**35**	**22,547**	**40,163**	
	Uninhabited																					1
383	4	212	118	28	..	..	..	14	4	2	2	..	..	8	1	..	..	21	..	521	954	2
	Uninhabited																					3
214	24	233	186	21	..	..	..	8	..	8	..	1	1	37	5	4	..	31	3	445	764	4
	Uninhabited																					5
	Uninhabited																					6
250	..	202	13	13	..	..	..	10	..	..	..	..	..	19	..	2	..	13	1	378	813	7
225	8	277	110	13	..	..	..	10	2	..	..	.	..	9	..	..	..	6	1	362	737	8
151	..	76	62	35	..	..	..	7	8	..	..	..	..	5	7	..	..	14	2	226	416	9
60	.	28	3	2	..	..	..	..	..	..	..	..	..	1	..	..	..	2	..	80	154	10
38	..	38	10	..	..	..	..	1	..	.	..	..	..	1	..	..	..	1	..	54	120	11
84	3	61	30	18	..	.	.	..	..	..	..	..	..	6	..	..	..	1	..	126	277	12
	Uninhabited																					13
	Uninhabited																					14
	Uninhabited																					15
	Uninhabited																					16
174	30	103	74	32	5	..	..	2	..	..	..	4	..	7	3	..	..	5	..	215	401	17
77	..	23	27	32	1	..	..	4	..	..	..	7	..	1	..	..	..	6	2	114	210	18
26	1	68	59	..	..	..	..	2	..	..	..	..	..	..	..	..	..	..	..	61	79	19
29	2	120	93	..	..	..	..	..	..	..	..	..	..	1	..	..	..	1	..	72	100	20
355	..	318	198	37	..	..	..	13	3	4	..	4	..	29	..	..	..	30	2	609	1,072	21
	Uninhabited																					22
201	1	358	159	5	..	..	..	12	1	..	..	3	..	17	..	1	..	17	..	469	882	23
58	..	19	..	..	..	..	..	..	..	..	..	..	..	1	..	..	..	2	..	71	140	24
127	17	196	131	16	..	..	..	18	3	14	..	7	..	66	1	5	..	83	4	549	699	25
101	13	162	157	4	..	..	..	3	..	..	..	8	..	5	..	1	..	6	..	192	320	26
102	4	225	156	8	..	..	.	10	5	..	..	16	..	16	1	9	..	39	..	383	535	27
	Uninhabited																					28
101	3	72	17	50	1	..	..	21	1	2	1	3	..	14	2	2	..	23	..	236	427	29
.	..	5	..	..	..	..	.	..	..	..	..	27	..	..	..	..	..	8	..	134	145	30
546	9	850	259	36	..	..	..	49	10	8	1	9	..	63	6	3	..	71	1	1,447	2,322	31
25	..	47	6	..	..	..	..	..	..	.	..	..	..	..	..	..	..	2	..	64	125	32
	Uninhabited																					33
272	5	122	69	1	..	..	..	6	3	..	..	1	..	2	..	..	..	11	..	387	692	34
266	5	286	183	47	..	..	..	10	..	5	..	4	..	21	..	2	..	14	4	566	1,003	35
	Uninhabited																					36
87	..	116	111	3	..	..	..	3	..	..	..	..	..	1	..	..	..	..	..	142	234	37
240	4	160	97	..	..	..	..	..	..	..	..	..	..	3	..	..	..	4	..	348	660	38
103	1	90	17	..	..	..	..	..	..	..	..	..	..	5	..	..	..	6	..	213	361	39
84	5	47	47	.	..	..	..	..	..	..	..	..	..	..	..	..	..	..	..	116	197	40
222	34	161	217	9	..	..	..	5	..	..	..	..	..	9	..	1	..	9	..	317	489	41
145	..	89	88	..	..	..	..	..	..	.	..	..	..	4	..	..	..	..	..	189	341	42
118	..	79	76	1	..	..	..	2	..	..	..	1	..	3	..	..	..	6	..	208	309	43
100	1	139	144	21	..	..		15	3	5	..	..	..	9	1	2	..	15	..	217	341	44
161	..	156	107	6	..	..	..	..	..	..	..	..	..	4	..	..	..	3	..	275	509	45
111	..	108	4	..	..	..		1	..	..	..	..	..	2	..	..	..	1	..	190	405	46
146	7	325	216	16	..	.	..	3	..	..	..	1	..	4	..	..	..	5	1	353	541	47
138	..	43	31	5	..	..	..	3	..	.	..	..	..	13	..	..	..	6	..	155	307	48
225	7	21	..	..	..	..	..	..	..	..	..	..	..	..	..	..	..	..	..	263	474	49
30	..	11	31	2	..	..	.	..	..	..	..	..	..	..	..	..	..	..	..	46	56	50

DEVELOPMENT BLOCK—PRANPUR

PRIMARY CENSUS

SUBDIVISION

Serial no.	Name of villages with Thana no./ town/ward/ circle/urban enumerator's block	Area of villages in hectares & of town in km.²	No. of occupied residential houses	No. of house-holds	Total population (including Institutional and houseless population)			Scheduled castes		Scheduled tribes		Literate and educated persons		Total workers (I—IX)	
					P	M	F	M	F	M	F	M	F	M	F
1	2	3	4	5	6	7	8	9	10	11	12	13	14	15	16
															RURAL
	REVENUE THANA—KORHA—*concld.*														
51	Rampur	(137)	212.86	264	264	1,437	733	704	116	116	188	162	138	41	422	81
52	Gosain Milik	(138)	63.94	12	12	75	32	43	..	..	1	..	2	..	19	5
53	Hariabhir	(139)	292.58	79	79	523	284	239	..	..	99	96	51	7	147	44
54	Kajra	(140)	78.10	10	10	72	37	35	..	..	..	..	17	13	17	2
55	Bargaon	(141)	378.78	150	153	1,078	560	518	7	4	243	208	90	10	296	9
56	Bishunpur	(142)	823.12	422	422	2,826	1,436	1,390	107	127	111	161	346	100	730	111
57	Bargaon	(143)	94.70	10	10	30	18	12	..	..	..	..	8	1	9	1
58	Khirla	(144)	1,174.38	717	756	4,298	2,211	2,087	437	412	19	13	408	89	1,240	428
59	Dighri Salempur	(145)	548.75	184	184	1,673	894	779	212	211	109	103	196	73	400	115
60	Dhusnali	(146)	630.49	265	265	1,707	867	840	228	204	70	61	148	33	485	170
61	Kharkata	(147)	88.62	18	18	81	41	40	38	37	..	..	3	1	26	8
62	Chandwa	(148)	573.84	279	287	1,577	829	748	171	149	211	212	101	15	484	60
63	Binodpur	(149)	750.28	243	243	1,532	772	760	141	129	30	18	155	62	473	85
64	Ramna Razi Ganj	(150)	539.44	66	66	517	272	245	..	..	..	..	45	5	156	3
65	Khodna	(151)	373.92	139	139	969	479	490	340	291	15	8	64	12	289	56
66	Rautara	(152)	857.92	491	491	2,975	1,499	1,476	145	120	72	68	270	18	785	303
67	Sadpur Rajuara	(153)	677.84	276	276	1,602	812	790	59	55	298	288	151	35	435	7
68	Chanpi	(154)	208.41	138	138	868	427	441	..	..	..	..	62	3	241	1
69	Chanpi	(155)	391.73	182	182	1,187	609	578	18	10	59	62	198	48	325	129
70	Baisa Ramna	(156)	81.75	61	61	363	184	179	1	1	40	23	57	12	112	53
71	Hathia Ramna	(157)	234.71	121	121	600	287	313	..	4	120	160	56	7	176	69
72	Hariharpur	(158)	496.14	388	390	1,854	954	900	34	32	149	143	169	65	473	75
73	Simaria	(159)	2,439.01	1,059	1,059	7,448	3,832	3,616	403	354	488	445	664	135	2,041	157
74	Nakipur	(160)	400.63	236	236	1,594	814	780	76	137	193	208	57	50	515	115
75	Sandalpur	(161)	855.09	287	299	2,570	1,343	1,227	142	242	128	115	214	28	720	21
76	Madhura	(162)	1,277.57	673	674	3,838	1,963	1,875	244	226	3	4	398	129	1,049	233
77	Banganj	(206)	457.69	304	304	1,961	1,011	950	133	111	66	61	210	72	592	208
78	Binji	(207)	352.88	239	239	1,667	847	820	102	65	30	34	362	65	441	89
79	Binji Milik	(208)	37.23	41	41	202	104	98	7	4	..	..	35	7	46	13
80	Gorhipachma	(209)	245.64	73	73	446	224	222	66	64	70	75	35	10	107	45
81	Pachma Milik	(210)	46.54	84	84	176	92	84	..	..	40	36	28	5	51	2
82	Marwa	(211)	322.53	140	140	762	400	362	131	128	75	88	88	28	199	44
83	Pachma	(212/2)	350.86	134	157	934	500	434	15	19	50	53	31	10	243	19
84	Raziganj	(216)	42.90	101	101	584	284	300	6	2	..	..	80	..	153	62

ABSTRACT

KATIHAR

Workers																		Non-Workers		Sl. no.
I		II		III		IV		V (a)		V (b)		VI		VII		VIII		IX		X		
M	F	M	F	M	F	M	F	M	F	M	F	M	F	M	F	M	F	M	F	M	F	
17	18	19	20	21	22	23	24	25	26	27	28	29	30	31	32	33	34	35	36	37	38	1
AREAS																						
239	5	128	71	11	..	..	..	2	..	4	..	11	..	15	1	..	..	12	4	311	623	51
15	3	4	2	..	..	..	..	..	..	..	..	..	..	..	..	..	..	..	..	13	38	52
98	..	49	44	..	..	..	..	..	..	..	..	..	..	..	..	..	..	..	..	137	195	53
7	..	8	2	..	..	..	..	..	..	..	..	..	..	..	..	..	..	2	..	20	33	54
209	4	75	4	3	..	..	..	..	..	2	..	2	..	2	..	..	..	3	1	264	509	55
481	1	229	110	7	..	..	..	..	..	..	..	1	..	1	..	..	..	11	..	706	1,279	56
9	1	..	..	..	..	..	..	..	..	..	..	..	..	..	..	..	..	..	..	9	11	57
543	5	547	421	48	..	..	..	8	1	5	..	5	..	27	1	2	..	55	..	971	1,659	58
196	..	190	115	..	..	..	..	1	..	1	..	1	..	..	..	..	..	11	..	494	664	59
275	3	195	167	1	..	..	..	1	..	2	..	..	..	5	..	..	..	6	..	382	670	60
1	..	25	8	..	..	..	..	..	..	..	..	..	..	..	..	..	..	..	..	15	32	61
169	1	286	57	8	..	..	..	10	2	..	..	1	..	7	..	1	..	2	..	345	688	62
310	2	125	78	4	..	..	..	10	4	1	1	..	..	9	..	2	..	12	..	299	675	63
26	..	130	3	..	..	..	..	..	..	..	..	..	..	..	..	..	..	..	..	116	242	64
120	..	149	56	..	..	..	..	..	..	..	..	13	..	1	..	1	..	5	..	190	434	65
348	52	286	244	19	..	..	..	12	1	13	1	7	..	32	3	37	1	31	1	714	1,173	66
260	..	89	7	42	..	..	..	3	..	8	..	9	..	5	..	10	..	9	..	377	783	67
135	1	100	..	..	..	..	..	..	..	..	..	..	..	..	..	..	..	6	..	186	440	68
195	9	98	120	12	..	..	..	3	..	..	..	..	..	7	..	3	..	7	..	284	449	69
41	..	32	46	18	..	..	..	4	..	5	4	2	..	..	..	3	..	7	3	72	126	70
113	1	40	68	21	..	..	..	..	..	..	..	..	..	2	..	..	..	..	..	111	244	71
249	1	138	73	5	..	..	..	2	..	4	..	..	..	49	1	..	..	26	..	481	825	72
1,339	9	596	148	22	..	..	..	15	..	3	..	..	..	18	..	1	..	47	..	1,791	3,459	73
304	16	183	97	2	..	..	..	7	2	2	..	..	..	3	..	2	..	12	..	299	665	74
415	1	283	20	7	..	..	..	3	..	1	..	..	..	5	..	..	..	6	..	623	1,206	75
394	32	488	197	80	..	..	..	..	1	12	..	3	..	32	..	8	..	32	3	914	1,642	76
337	4	201	173	1	..	..	..	36	28	..	..	5	..	8	2	1	..	3	1	419	742	77
251	9	146	80	11	..	..	..	5	..	..	..	2	..	8	..	1	..	17	..	406	731	78
22	1	21	12	..	..	..	..	..	..	1	..	..	..	1	..	..	..	1	..	58	85	79
36	1	48	44	10	..	..	..	..	..	1	..	..	..	2	..	..	..	10	..	117	177	80
37	..	11	2	..	..	..	..	..	..	2	..	..	..	1	..	..	..	..	..	41	82	81
95	1	87	43	4	..	..	..	..	..	1	..	1	..	4	..	2	..	5	..	201	318	82
133	..	108	19	..	..	..	..	2	..	..	..	..	..	..	..	..	..	..	..	257	415	83
70	4	81	57	..	..	..	..	..	..	..	..	..	..	1	..	..	..	1	1	131	238	84

DEVELOPMENT BLOCK—KADWA

PRIMARY CENSUS

SUBDIVISION

Serial no.	Name of village with Thana no./ town/ward/ circle/urban enumerator's block		Area of villages in hectares & of town in km.²	No. of occupied residential houses	No. of house-holds	Total population (including Institutional and houseless population)			Scheduled castes		Scheduled tribes		Literate and educated persons		Total workers (I—IX)	
						P	M	F	M	F	M	F	M	F	M	F
1	2		3	4	5	6	7	8	9	10	11	12	13	14	15	16
																RURAL
	REVENUE THANA—KADWA															
	Development Block—Kadwa		33,991.99	20,829	23,576	125,657	64,752	60,905	5,256	5,265	1,899	1,581	16,850	3,939	36,588	3,061
1	Chandpur	(138)	26.30													
2	Sahanpur	(139)	167.94	47	72	475	280	195	..	..	..	..	82	4	154	..
3	Sahanpur	(140)	104.41	12	20	82	44	38	..	..	..	..	8	..	25	..
4	Nazirpur	(141)	134.35													
5	Sikarpur	(142)	224.19	362	393	1,900	990	910	117	106	..	..	229	47	545	29
6	Paharpur	(143)	7.69	3	3	17	9	8	..	..	..	..	6	2	5	..
7	Katara	(144)	101.17	39	57	369	194	175	..	..	..	..	65	19	108	1
8	Kurum	(145)	94.70	98	112	645	349	296	56	63	..	..	92	32	210	5
9	Talho	(146)	49.78													
10	Kamalpur	(147)	92.27													
11	Sihrour	(148/1)	398.61	96	196	1,093	576	517	42	31	8	6	104	15	332	4
12	Sohra	(148/2)	9.31													
13	Rajwanpur	(149)	239.17	123	123	1,661	880	781	73	52	..	..	235	22	495	10
14	Daudpur	(150)	6.07	49	49	221	119	102	21	17	..	..	18	1	66	..
15	Shankarpur	(151)	57.46													
16	Shankarpur	(152)	11.74													
17	Pachrukhi	(153)	14.57													
18	Madhaipur Milik	(154)	2.83													
19	Majdiha	(155)	12.55													
20	Rasidpur	(156)	5.67													
21	Deoli	(157)	88.22													
22	Khawaspur	(158)	27.11													
23	Maheshbatti	(159)	24.28	17	18	87	42	45	..	..	..	..	2	..	33	..
4	Pachrukhi	(160)	48.16	34	38	212	121	91	..	..	..	..	4	..	58	..
5	Tetarpur	(161)	17.00	83	83	430	222	208	33	27	..	..	28	4	124	3
6	Bhelaganj	(162)	30.76													
7	Bahadurpur	(163)	56.66													
8	Manullahpur	(164)	32.37	41	41	211	114	97	6	8	..	..	17	1	64	..
9	Bijol	(165)	29.14	51	51	248	138	110	..	..	..	..	4	..	80	1
10	Maghaipur	(166)	346.41	439	486	2,403	1,223	1,180	57	60	..	..	471	89	675	4
11	Bidepur	(167)	48.16	205	227	1,109	558	551	1	..	..	..	165	56	313	3
12	Jitwarpur	(168)	105.62	71	71	436	223	213	24	20	..	..	26	..	130	1
13	Gamhar Gachhi	(169)	24.28	21	21	165	81	84	..	..	..	..	6	..	49	..
14	Majhok	(170)	145.28	73	79	406	216	190	..	..	..	..	52	12	128	2
15	Gachhnista	(171)	30.35													
16	Gachhnista	(172)	37.23													
17	Bairagachhi	(173)	169.56	51	51	271	134	137	5	5	..	..	39	3	78	1
18	Taiyabpur	(174)	504.23	469	513	2,640	1,277	1,363	108	130	..	..	317	68	718	62
19	Ratanpur	(175)	147.71	56	56	324	175	149	..	..	..	..	62	9	78	..
10	Rasidpur	(177)	28.33													
11	Sonapur	(178)	45.32	13	23	115	61	54	..	..	..	..	10	1	29	..
12	Bhais Bandha	(179)	6.88	41	57	308	165	143	..	..	..	..	35	2	89	..
13	Bhais Bhanda	(180)	57.06	32	59	319	167	152	..	..	..	..	61	23	71	..
14	Rasidpur	(181)	25.10	60	60	309	166	143	..	..	..	..	22	3	85	..
15	Ibrahimpur	(182)	10.52													
46	Bijhra	(183)	227.43	278	314	1,586	787	799	67	64	..	..	260	75	446	..
47	Raiyapur	(184)	297.04	144	150	876	469	407	..	..	..	..	109	40	278	1
48	Kharhi	(185)	78.51	17	45	211	106	105	..	..	..	..	18	8	73	1
49	Benibari	(186)	7.28	8	23	99	44	55	..	..	..	..	13	5	29	3
50	Benibari	(187)	43.71	239	264	1,259	633	626	12	8	..	..	202	39	377	4

ABSTRACT

KATIHAR

Workers																						
I		II		III		IV		V (a)		V (b)		VI		VII		VIII		IX		X Non-Workers		Sl. no.
M	F	M	F	M	F	M	F	M	F	M	F	M	F	M	F	M	F	M	F	M	F	
17	18	19	20	21	22	23	24	25	26	27	28	29	30	31	32	33	34	35	36	37	38	1
AREAS																						
16,915	**206**	**12,959**	**2,490**	**2,759**	**6**	**1**	**..**	**737**	**192**	**305**	**74**	**53**	**..**	**1,441**	**44**	**208**	**..**	**1,210**	**49**	**28,164**	**57,844**	
	Uninhabited																					1
111	..	21	..	5	..	..	..	4	..	..	..	..	..	4	..	..	..	9	..	126	195	2
12	..	10	..	..	..	..	..	..	..	..	..	..	..	..	..	..	..	3	..	19	38	3
	Uninhabited																					4
284	7	144	..	51	3	..	..	4	14	11	3	..	..	20	2	..	..	31	..	445	881	5
5	..	..	..	..	..	..	..	..	..	..	..	..	..	..	..	..	..	..	..	4	8	6
64	..	9	..	19	..	..	..	1	..	..	..	..	..	11	1	2	..	2	..	86	174	7
55	..	61	..	32	..	..	..	5	5	33	..	..	..	10	..	..	..	14	..	139	291	8
	Uninhabited																					9
	Uninhabited																					10
226	4	75	..	12	..	..	..	10	..	..	..	1	..	2	..	..	..	6	..	244	513	11
	Uninhabited																					12
257	1	152	3	69	..	..	..	1	6	1	..	..	..	12	..	..	..	3	..	385	771	13
17	..	49	..	..	..	..	..	..	..	..	..	..	..	..	..	..	..	..	..	53	107	14
	Uninhabited																					15
	Uninhabited																					16
	Uninhabited																					17
	Uninhabited																					18
	Uninhabited																					19
	Uninhabited																					20
	Uninhabited																					21
	Uninhabited																					22
3	..	29	..	1	..	..	..	..	..	..	..	..	..	..	..	..	..	..	..	9	45	23
18	..	10	..	2	..	..	..	..	..	5	..	..	..	23	..	..	..	..	..	63	91	24
39	..	44	3	3	..	..	..	30	..	..	..	..	..	6	..	..	..	2	..	98	205	25
	Uninhabited																					26
	Uninhabited																					27
27	..	37	..	..	..	..	..	..	..	..	..	..	..	..	..	..	..	..	..	50	97	28
48	1	32	..	..	..	..	..	..	..	..	..	..	..	..	..	..	..	..	..	58	109	29
233	1	184	1	30	..	..	..	3	2	27	..	..	..	171	..	1	..	26	..	548	1,176	30
179	3	70	..	38	..	..	..	16	..	..	..	1	..	1	..	..	..	8	..	245	548	31
62	1	63	..	..	..	..	..	..	..	2	..	..	..	1	..	..	..	2	..	93	212	32
14	..	35	..	..	..	..	..	..	..	..	..	..	..	..	..	..	..	..	..	32	84	33
47	1	68	1	13	..	..	..	..	..	..	..	..	..	..	..	..	..	..	..	88	188	34
	Uninhabited																					35
	Uninhabited																					36
55	1	20	..	1	..	..	..	..	..	1	..	..	..	1	..	..	..	..	..	56	136	37
326	3	324	48	32	..	..	..	3	6	1	..	..	..	19	5	1	..	12	..	559	1,301	38
53	..	21	..	..	..	..	..	..	..	..	..	..	..	2	..	..	..	2	..	97	149	39
	Uninhabited																					40
12	..	14	..	1	..	..	..	..	..	..	..	..	..	1	..	..	..	1	..	32	54	41
57	..	28	..	..	..	..	..	1	..	1	..	..	..	..	..	..	..	2	..	76	143	42
54	..	9	..	5	..	..	..	..	..	..	..	..	..	..	..	..	..	3	..	96	152	43
49	..	35	..	..	..	..	..	..	..	..	..	..	..	1	..	..	..	..	..	81	143	44
	Uninhabited																					45
239	..	178	..	4	..	..	..	..	..	8	..	3	..	1	..	1	..	12	..	341	799	46
158	1	108	..	7	..	..	..	..	..	..	..	..	..	4	..	..	..	1	..	191	406	47
34	1	32	..	1	..	..	..	1	..	..	..	..	..	..	..	..	..	5	..	33	104	48
18	3	9	..	..	..	..	..	..	..	..	..	..	..	..	..	..	..	2	..	15	52	49
144	..	50	..	88	..	..	..	39	2	14	1	..	..	20	..	..	..	22	1	256	622	50

DEVELOPMENT BLOCK—KADWA

PRIMARY CENSUS

SUBDIVISION

Serial no.	Name of village with Thana no./ town/ward/ circle/urban enumerator's block		Area of villages in hectares & of town in km.²	No. of occupied residential houses	No. of house-holds	Total population (including Institutional and houseless population)			Scheduled castes		Scheduled tribes		Literate and educated persons		Total workers (I—IX)	
						P	M	F	M	F	M	F	M	F	M	F
1	2		3	4	5	6	7	8	9	10	11	12	13	14	15	16
																RURAL
	REVENUE THANA—KADWA—*contd.*															
51	Mahinagar	(188/1)	196.27	186	211	1,006	527	479	54	50	..	..	217	40	279	24
52	Ahmadpur	(188/2)	20.23	38	66	320	163	157	39	44	.	..	30	12	92	17
53	Bhagsajna	(189)	195.87	128	128	630	319	311	..	..	..	..	35	1	226	..
54	Palasbari	(190)	127.47													
55	Baliharpur	(191)	208.81	99	105	540	287	253	20	24	..	..	102	23	156	10
56	Shivadaspur	(192)	16.19													
57	Dakhi	(193)	109.26	121	121	528	259	269	2	2	..	..	44	8	174	2
58	Majhok	(194)	112.50	51	51	247	125	122	..	..	..	..	12	1	74	1
59	Jhaman	(195)	73.25	35	35	198	103	95	..	..	..	..	14	..	70	8
60	Pararia	(196)	344.79	38	38	207	112	95	6	9	..	..	30	1	68	2
61	Saralia	(197)	62.32	14	14	81	44	37	..	..	..	..	3	..	28	..
62	Tetalia	(198)	213.27	137	137	733	374	359	..	..	..	..	103	15	194	5
63	Tetalia Kasht	(199)	56.25	20	38	217	108	109	38	34	..	..	14	1	67	3
64	Ahmadpur	(200)	81.75	19	35	193	96	97	..	..	..	..	13	1	51	..
65	Kelabari	(201)	50.59	23	33	161	80	81	30	29	..	..	13	..	49	17
66	Khutapara	(202)	21.45	4	4	19	7	12	1	3	3	3	2	..	4	..
67	Nanpur	(203)	2.83													
68	Negadiha	(204)	49.78													
69	Khanjarpur	(205)	17.00													
70	Gopi Nagar	(206)	471.05	260	279	1,381	691	690	54	56	27	27	179	31	373	16
71	Asiani	(207)	103.19	183	195	1,050	529	521	9	16	..	..	124	18	306	..
72	Nargada	(208)	275.59	134	142	584	293	291	65	77	112	112	79	12	175	59
73	Bangawan	(209)	382.42	55	85	437	213	224	42	37	47	68	24	6	135	12
74	Dhaparsia	(210)	210.84	271	287	1,512	747	765	51	53	..	.	182	27	447	15
75	Mirzadpur	(211)	85.79	62	62	365	183	182	..	..	..	..	34	..	100	..
76	Parlabari	(212)	106.42	9	9	56	23	33	..	..	..	..	3	1	15	..
77	Mohna	(213)	38.85	16	15	122	65	57	..	..	..	..	18	1	42	..
78	Mohna	(214)	41.28	35	35	597	302	295	33	30	..	..	27	3	179	6
79	Chauki	(215)	325.36	265	270	1,452	765	687	65	53	..	..	164	17	441	4
80	Mokaria	(216)	193.03	78	87	395	194	201	..	..	..	..	22	..	118	2
81	Majhauli	(217)	121.40	7	19	73	42	31	..	..	..	..	3	..	21	1
82	Bhamraili	(218)	91.46	23	30	178	86	92	..	..	64	70	15	1	54	5
83	Bendhabari	(219)	131.93	20	27	129	63	66	..	..	..	..	5	..	41	..
84	Pothia	(220)	55.85													
85	Dhangawan	(221)	251.71	316	338	1,692	916	776	102	90	..	..	250	81	544	8
86	Shahjana	(222)	210.43	66	97	510	271	239	37	31	..	..	30	6	172	56
87	Rasanpur	(223)	78.51	23	26	165	96	69	18	10	..	..	34	4	48	8
88	Berho	(224)	67.58	67	89	493	259	234	27	27	..	..	77	21	139	10
89	Kolha	(225)	132.33	57	76	364	181	183	27	31	..	..	35	5	83	2
90	Chopra	(226)	43.30													
91	Panuakol	(227)	7.28													
92	Kamraili	(228)	182.93	131	138	617	328	289	78	73	28	25	93	24	182	12
93	Nikhra	(229)	30.76	74	82	510	263	247	28	27	..	..	68	17	160	34
94	Nikhra	(230)	132.33	12	12	72	42	30	1	..	..	..	10	5	31	..
95	Raunia	(231)	104.41	16	18	122	68	54	2	..	..	..	21	7	40	2
96	Malikpur	(232)	192.63	84	104	557	277	280	80	80	..	..	82	29	151	58
97	Duria	(233)	233.10	97	107	621	294	327	54	55	..	..	56	6	182	16
98	Chauni	(234)	223.38	154	176	1,038	521	517	102	97	..	..	113	21	306	63
99	Ratni	(235)	172.39	130	136	937	484	453	7	10	..	..	74	6	266	3
100	Paria	(236)	89.03	71	75	392	187	205	77	100	..	.	11	..	110	68

ABSTRACT

KATIHAR

Workers																							
I		II		III		IV		V				VI		VII		VIII		IX		X			
								(a)		(b)										Non-Workers			Sl. no.
M	F	M	F	M	F	M	F	F	M	F	M	F	M	F	M	F	M	F	M	M	F		
17	18	19	20	21	22	23	24	25	26	27	28	29	30	31	32	33	34	35	36	37	38		
AREAS																							
62	4	82	..	10	..	..	..	37	12	5	4	1	..	49	2	4	..	29	2	248	455		51
24	..	51	5	..	..	..	..	8	12	1	..	..	..	3	..	..	..	5	..	71	140		52
81	..	132	..	8	..	..	..	1	..	..	..	..	..	3	..	..	..	1	..	93	311		53
	Uninhabited																						54
106	4	26	5	17	..	..	..	..	..	1	..	..	..	2	..	..	..	4	1	131	243		55
	Uninhabited																						56
76	2	94	..	..	..	..	..	..	..	..	..	..	..	3	..	..	..	1	..	85	267		57
20	..	51	1	..	..	..	..	1	..	1	..	..	..	..	..	..	..	1	..	51	121		58
16	..	54	..	..	..	..	..	..	..	..	8	..	..	..	..	..	..	..	..	33	87		59
32	..	31	..	1	..	..	..	1	2	..	..	..	..	2	..	..	..	1	..	44	93		60
25	..	1	..	..	..	..	..	..	..	..	..	..	..	..	..	2	..	..	..	16	37		61
128	1	55	4	3	..	..	..	1	..	..	..	1	..	2	..	..	..	4	..	180	354		62
42	..	22	3	..	..	..	..	..	..	..	..	..	..	1	..	1	..	1	..	41	106		63
27	..	20	..	1	..	..	..	..	..	..	..	..	..	3	..	..	..	..	..	45	97		64
17	..	22	16	5	..	..	..	..	..	..	..	..	..	4	1	..	..	1	..	31	64		65
1	..	3	..	..	..	..	..	..	..	..	..	..	..	..	..	..	..	..	..	3	12		66
	Uninhabited																						67
	Uninhabited																						68
	Uninhabited																						69
240	13	106	..	8	..	..	..	..	..	1	3	5	..	..	..	..	..	13	..	318	674		70
160	..	81	..	39	..	..	..	6	..	..	..	..	..	13	..	..	..	7	..	223	521		71
58	..	81	59	24	..	..	..	1	..	2	..	..	..	5	..	..	..	4	..	118	232		72
58	1	50	10	14	..	..	..	9	..	..	..	..	..	1	..	..	..	3	1	78	212		73
183	6	114	..	40	..	..	..	60	7	..	1	..	..	16	..	4	..	30	1	300	750		74
63	..	29	..	5	..	..	..	..	..	..	..	..	..	1	..	..	..	2	..	83	182		75
12	..	2	..	..	..	..	..	..	..	..	..	..	..	1	..	..	..	..	..	8	33		76
38	..	2	..	..	..	..	..	..	..	..	..	..	..	..	..	..	..	2	..	23	57		77
52	..	101	..	6	..	..	..	5	2	2	..	..	..	13	4	..	..	..	..	123	289		78
214	2	148	1	40	..	..	..	5	.	1	..	..	..	14	..	..	..	19	1	324	683		79
69	1	39	1	8	..	..	..	..	..	1	..	..	..	..	..	..	..	1	..	76	199		80
7	1	13	..	1	..	..	..	..	..	..	..	..	..	..	..	..	..	..	..	21	30		81
43	..	9	5	2	..	..	..	..	..	..	..	..	..	..	..	..	..	..	..	32	87		82
12	..	23	..	6	..	..	..	..	..	..	..	..	..	..	..	..	..	..	..	22	66		83
	Uninhabited																						84
228	2	195	1	83	..	..	..	13	..	2	..	..	..	16	3	..	..	7	2	372	768		85
64	5	83	39	15	..	..	..	6	12	..	..	..	..	..	..	..	..	4	..	99	183		86
25	2	14	6	9	..	..	..	..	..	..	..	..	..	..	..	..	..	..	..	48	61		87
79	2	39	7	16	..	..	..	..	1	..	..	..	..	..	..	..	..	5	..	120	224		88
62	..	20	2	..	..	..	..	..	..	..	..	..	..	1	..	..	..	..	..	98	181		89
	Uninhabited																						90
	Uninhabited																						91
75	1	84	11	11	..	..	..	5	..	..	..	..	..	..	..	1	..	6	..	146	277		92
68	2	65	32	21	..	..	..	3	..	..	..	..	..	3	..	..	..	..	..	103	213		93
17	..	4	..	9	..	..	..	..	..	..	..	..	..	1	..	..	..	..	..	11	30		94
19	2	8	..	12	..	..	..	..	..	..	..	..	..	1	..	..	..	..	..	28	52		95
45	..	72	53	15	..	..	..	7	4	1	..	1	..	7	..	..	..	3	1	126	222		96
72	..	94	10	4	1	..	..	1	3	1	..	..	..	5	..	..	..	5	2	112	311		97
150	..	100	61	43	..	..	..	2	..	..	..	..	..	9	..	..	..	2	2	215	454		98
155	1	96	2	8	..	..	..	1	..	..	..	..	..	1	..	..	..	5	..	218	450		99
32	..	78	68	..	..	..	..	..	..	..	..	..	..	..	..	..	..	..	..	77	137		100

DEVELOPMENT BLOCK—KADWA

PRIMARY CENSUS SUBDIVISION

Serial no.	Name of village with Thana no./ town/ward/ circle/urban enumerator's block		Area of villages in hectares & of town in km.²	No. of occupied residential houses	No. of house-holds	Total population (including Institutional and houseless population)			Scheduled castes		Scheduled tribes		Literate and educated persons		Total workers (I—IX)	
						P	M	F	M	F	M	F	M	F	M	F
1	2		3	4	5	6	7	8	9	10	11	12	13	14	15	16
																RURAL
	REVENUE THANA—KADWA—*contd.*															
101	Chaunti	(237)	8.90													
102	Chhatianpipra	(238)	35.61	45	52	265	145	120	..	..	20	23	41	2	77	36
103	Pipra	(239)	35.61	44	45	252	132	120	6	6	13	14	9	1	77	34
104	Khushalpur	(240)	102.79	52	54	326	174	152	..	..	..	..	40	3	98	41
105	Ranikol	(241)	17.40	48	49	287	163	124	..	..	..	..	42	6	82	2
106	Ranikol	(242)	104.00	42	43	248	128	120	24	24	..	..	25	8	71	9
107	Bakindola	(243)	35.61													
108	Garalet	(244)	150.14													
109	Bhamardah	(245)	45.73	29	29	172	90	82	..	..	..	..	8	..	43	..
110	Sararia	(246)	165.92	85	119	579	295	284	..	..	..	..	67	10	169	24
111	Sadeli	(247)	112.10	39	44	236	115	121	..	..	..	..	6	..	68	31
112	Parbhaili	(248)	207.60	224	244	1,242	664	578	48	39	..	..	133	15	378	29
113	Gethaura	(249)	1,134.72	706	778	3,719	1,844	1,875	121	140	100	150	564	188	1,163	189
114	Babhangawan	(250)	138.00	43	43	202	105	97	2	2	17	16	18	2	64	2
115	Khempur	(251)	61.51	63	64	387	183	204	14	13	23	25	39	13	107	13
116	Auranga	(252)	116.95	9	9	47	25	22	..	11	8	..	2	1	11	7
117	Jafarpur	(253)	19.42													
118	Uphrail	(254)	54.63	75	81	402	201	201	2	..	..	..	45	18	115	..
119	Barhua	(255)	135.97	23	25	118	58	60	..	..	58	60	..	..	41	..
120	Basantpur	(256)	401.04	93	96	568	300	268	11	5	40	81	69	11	180	15
121	Basantpur	(257)	15.78													
122	Basantpur	(258)	22.26	16	17	96	55	41	..	..	55	41	9	..	36	12
123	Basantpur	(259)	6.47													
124	Saguaia	(260)	235.52	127	129	631	324	307	27	31	..	..	96	43	181	21
125	Para	(261)	65.15	30	34	175	90	85	44	36	..	..	15	7	50	..
126	Medaul	(262)	152.16	41	41	246	121	125	23	25	34	37	21	3	79	..
127	Kadamkhali	(263)	43.30													
128	Sagaratk	(264)	546.32	280	305	1,679	837	842	81	74	..	..	208	42	497	4
129	Mohammadpur Bangar	(265)	446.36	554	569	2,672	1,357	1,315	103	114	..	..	343	96	810	159
130	Sanjhaili	(266)	126.66	152	156	694	337	357	82	78	..	..	83	15	203	24
131	Deori	(267)	13.35													
132	Nangara	(268)	195.46	27	32	217	109	108	6	13	..	..	60	38	39	4
133	Kumhari	(269)	578.29	723	792	4,051	2,090	1,961	143	130	18	15	679	189	1,204	49
134	Haldhara	(270)	113.31													
135	Bharri	(271)	877.35	356	379	1,909	979	930	106	109	83	116	276	72	537	94
136	Deogaon	(272)	157.83	99	115	647	318	329	34	41	4	6	125	28	175	7
137	Bareya	(273)	178.46	79	102	543	304	239	80	61	..	..	124	14	176	43
138	Sarampur	(274)	32.78													
139	Nandanpur	(275)	267.49	139	148	736	381	355	98	88	..	..	124	20	231	32
140	Barahiar	(276)	72.44	37	47	280	142	138	..	..	..	..	52	6	76	..
141	Deori	(277)	38.04	5	5	25	14	11	..	..	..	..	3	..	10	..
142	Malikpur	(278/1)	402.25	150	172	835	433	402	27	26	12	11	34	3	242	4
143	Malikpur Arazi	(278/2)	25.49													
144	Jaya	(279)	90.24	163	190	1,035	540	495	..	..	..	..	117	34	342	..
145	Babhangaon	(280)	471.05	132	143	711	388	323	56	48	..	..	108	18	204	5
146	Khushalpur	(281)	176.04	70	76	503	261	242	7	1	..	..	59	16	147	3
147	Kadawa	(282)	766.46	493	543	2,744	1,433	1,311	139	172	41	40	422	61	835	199
148	Kachora	(283)	337.10	261	284	1,453	751	702	13	17	..	..	217	9	459	32
149	Dharmaili	(284)	85.39	8	11	38	16	22	..	..	..	..	2	1	9	2
150	Bishunpur	(285)	219.34	81	86	473	248	225	127	125	17	17	71	2	132	66

ABSTRACT

KATIHAR

Workers																		Non-Workers		Sl. no.
I		II		III		IV		V (a)		V (b)		VI		VII		VIII		IX		X		
M	F	M	F	M	F	M	F	M	F	M	F	M	F	M	F	M	F	M	F	M	F	
17	18	19	20	21	22	23	24	25	26	27	28	29	30	31	32	33	34	35	36	37	38	1
AREAS																						
	Uninhabited																					101
53	6	10	26	8	..	..	..	2	3	..	..	..	..	3	1	..	..	1	..	68	84	102
29	..	34	33	9	..	..	..	2	1	1	..	..	..	1	..	..	..	1	..	55	86	103
31	..	53	41	7	..	..	..	3	..	..	..	..	..	2	..	..	..	2	..	76	111	104
21	..	57	..	1	..	..	..	..	2	..	..	..	..	..	..	..	..	3	..	81	122	105
20	..	39	9	7	..	..	..	1	..	1	..	..	..	1	..	..	..	2	..	57	111	106
	Uninhabited																					107
	Uninhabited																					108
25	..	16	..	2	..	..	..	..	..	..	..	..	..	..	..	..	..	..	..	47	82	109
82	..	48	23	23	..	..	..	1	..	..	..	..	..	8	1	1	..	6	..	126	260	110
21	..	36	31	8	..	..	..	..	..	..	..	..	..	3	..	..	..	..	..	47	90	111
171	1	110	24	50	..	..	..	9	3	3	..	..	..	22	1	..	..	13	..	286	549	112
503	8	310	176	136	..	..	..	32	4	5	..	9	..	49	..	5	..	114	1	681	1,686	113
20	..	38	2	5	..	..	..	1	..	..	..	..	..	..	..	..	..	..	..	41	95	114
32	..	59	11	3	..	1	..	6	2	2	..	..	..	2	..	..	..	2	..	76	191	115
3	..	8	7	..	..	..	..	..	..	..	..	..	..	..	..	..	..	..	..	14	15	116
	Uninhabited																					117
55	..	30	..	29	..	..	..	..	..	..	..	..	..	..	..	..	..	1	..	86	201	118
15	..	17	..	7	..	..	..	2	..	..	..	..	..	..	..	..	..	..	..	17	60	119
89	1	56	14	31	..	..	..	..	..	..	..	..	..	..	..	..	..	4	..	120	253	120
	Uninhabited																					121
26	4	6	8	4	..	..	..	..	..	..	..	..	..	..	..	..	..	..	..	19	29	122
	Uninhabited																					123
106	1	75	20	..	..	..	..	..	..	..	..	..	..	..	..	..	..	..	..	143	286	124
16	..	25	..	6	..	..	..	..	..	..	..	..	..	3	..	..	..	..	..	40	85	125
36	..	34	..	8	..	..	..	..	..	..	..	..	..	..	..	..	..	1	.	42	125	126
	Uninhabited																					127
224	..	186	2	62	..	..	..	3	..	2	..	..	..	8	1	3	..	9	1	340	838	128
328	5	279	118	90	..	..	..	54	27	5	..	1	..	18	1	2	..	33	8	547	1,156	129
74	2	92	19	25	..	..	..	3	3	..	..	..	..	5	..	..	..	4	..	134	333	130
	Uninhabited																					131
8	1	13	1	3	..	..	..	..	1	..	..	..	..	2	1	..	..	13	..	70	104	132
558	4	303	42	81	..	..	..	74	..	7	..	..	..	81	2	1	..	99	1	886	1,912	133
	Uninhabited																					134
260	4	197	89	56	..	..	..	13	..	..	..	4	..	2	..	..	..	5	1	442	836	135
43	..	126	7	2	..	..	..	..	..	..	..	..	..	1	..	2	..	1	..	143	322	136
88	3	45	36	28	..	..	..	10	4	..	..	..	..	..	..	..	..	5	..	128	196	137
	Uninhabited																					138
113	4	48	25	48	..	..	..	3	..	1	1	..	..	10	..	..	..	8	2	150	323	139
42	..	27	..	3	..	..	..	3	..	..	..	..	..	1	..	..	..	..	..	66	138	140
2	..	6	..	2	..	..	..	..	.	..	..	..	..	..	..	..	..	..	..	4	11	141
128	2	102	2	12	.	..	..	..	..	..	..	..	..	..	..	..	..	..	..	191	398	142
	Uninhabited																					143
187	..	119	..	8	.	..	.	6	..	2	..	..	..	14	..	1	..	5	..	198	495	144
101	3	58	..	24	..	..	..	1	.	..	2	..	..	14	..	..	..	6	..	184	318	145
68	1	36	1	20	..	..	..	4	..	6	.	..	..	11	1	..	..	2	..	114	239	146
266	11	510	187	13	..	..	..	4	1	2	..	3	..	7	..	..	..	30	..	598	1,112	147
280	8	113	23	38	..	..	..	7	1	..		..	..	11	..	..	..	10	..	292	670	148
7	..	2	2	..	..	..	..	..	..	..	..	..	..	..	..	..	..	..	..	7	20	149
47	1	84	65	..	..	..	..	..	.	.	..	..	..	..	..	1	..	..	..	116	159	150

DEVELOPMENT BLOCK—KADWA

PRIMARY CENSUS

SUBDIVISION

Serial no.	Name of villages with Thana no./ town/ward/ circle/urban enumerator's block	Area of villages in hectares & of town in km.²	No. of occupied residential houses	No. of house-holds	Total population (including Institutional and houseless population)			Scheduled castes		Scheduled tribes		Literate and educated persons		Total workers (I—IX)	
					P	M	F	M	F	M	F	M	F	M	F
1	2	3	4	5	6	7	8	9	10	11	12	13	14	15	16
															RURAL
	REVENUE THANA—KADWA—*contd.*														
151	Deorambari (286)	54.63													
152	Kursail (288)	174.42	215	242	1,153	619	534	66	56	7	5	209	45	375	49
153	Kaldehi (289)	202.74	52	69	400	213	187	1	..	..	..	46	..	129	18
154	Bhagbhari (290)	87.82													
155	Satbhita (291)	78.10	2	2	16	6	10	..	..	..	..	3	..	4	..
156	Rangpara (292)	72.84	71	73	464	221	243	..	..	..	..	91	10	124	..
157	Sisia (293)	140.02	81	106	610	309	301	39	43	..	..	70	13	165	52
158	Sakrauna Muradpur(294)	590.43	385	434	2,879	1,451	1,428	46	32	..	..	388	122	742	16
159	Sahnagar Dakhili(295)	167.54													
160	Sahnagar Dakhaili Milik(296)	11.74													
161	Kamalpur (297)	66.77	8	8	36	23	13	..	..	..	..	3	..	20	..
162	Dalalpur (298)	14.57	14	14	85	45	40	..	..	..	..	32	16	13	..
163	Dilarpur (299)	5.26	19	19	100	51	49	..	..	..	..	11	..	33	..
164	Sundargachhi Milik(300)	10.52	6	7	45	28	17	..	..	..	..	18	9	12	..
165	Sundargachhi (301)	73.25	42	42	216	116	100	5	8	..	..	33	10	72	11
166	Benijalalpur (302)	22.26													
167	Minapur (303)	231.07	152	154	542	289	253	2	1	4	7	57	6	162	..
168	Bathan Khoti (304)	47.35	38	50	275	143	132	7	5	..	..	20	2	87	..
169	Benijalalpur (305)	604.19	333	333	1,849	976	873	114	106	..	..	141	7	622	9
170	Gobindpur (306)	153.78	93	93	486	255	231	38	28	..	..	36	2	153	..
171	Nandiar (307)	28.73	21	31	201	100	101	7	8	..	..	24	10	63	1
172	Derpura (308)	15.78													
173	Dhobighatta (309)	52.61	49	87	476	253	223	..	..	..	..	13	..	157	..
174	Abdullahpur (310)	21.04	28	36	188	106	82	6	9	..	..	7	1	51	..
175	Kamalpur (311)	29.54													
176	Shahnagar (312)	11.74													
177	Malikpur (313)	31.57	10	10	74	38	36	..	..	..	..	4	..	25	..
178	Ichail (314)	33.18	21	21	134	68	66	..	..	..	..	3	..	40	1
179	Burdhaila (315)	92.67	2	2	21	12	9	..	..	..	..	1	..	8	..
180	Kadamgachhi (316)	37.23	9	9	44	24	20	..	..	..	..	..	..	16	..
181	Baiganbari (317)	14.16	11	11	65	31	34	..	..	..	..	14	15	18	..
182	Shahnagar (318)	332.65	65	81	478	241	237	38	40	..	..	35	3	143	4
183	Bhagpokhar (319)	10.52													
184	Bishunpur (320)	169.16	95	97	544	288	256	55	43	..	..	32	..	157	..
185	Babra (321)	11.74													
186	Sadapur (322)	126.26	230	254	1,349	690	659	82	74	..	..	221	46	345	1
187	Bhau Nagar (323)	371.09	281	303	1,508	773	735	5	3	..	..	193	52	413	3
188	Kakaria (324)	12.95													
189	Daulatpur (325)	76.89	13	25	139	68	71	..	..	..	..	6	..	44	..
190	Rosanganj (326)	29.95	45	87	428	227	201	..	..	..	..	48	4	117	..
191	Khotapara (327)	113.31	87	137	750	375	375	..	..	..	..	102	11	184	..
192	Mohiuddinpur (328)	77.29													
193	Haripur (329)	129.90	31	34	244	132	112	..	..	..	..	37	5	57	1
194	Khurhaila (330)	38.85	41	57	335	176	159	29	25	..	..	67	19	74	13
195	Tetihar (331)	108.05													
196	Bohra (332)	127.88	47	60	354	171	183	54	57	..	..	72	40	89	..
197	Nista (333)	48.16													
198	Gachh Rasulpur(334)	40.87	24	24	116	56	60	..	..	..	..	26	10	33	..
199	Shekhpura (335)	141.64	170	170	868	426	442	48	50	..	..	64	9	230	1
200	Rosanganj (336)	14.16	79	134	658	355	303	1	..	1	..	124	16	234	51

ABSTRACT

KATIHAR

Workers																				Non-Workers		Sl. no.
I		II		III		IV		V (a)		V (b)		VI		VII		VIII		IX		X		
M	F	M	F	M	F	M	F	M	F	M	F	M	F	M	F	M	F	M	F	M	F	
17	18	19	20	21	22	23	24	25	26	27	28	29	30	31	32	33	34	35	36	37	38	1
AREAS																						
	Uninhabited																					151
148	7	84	39	68	..	..	..	8	1	11	..	2	..	23	..	21	..	10	2	244	485	152
40	..	53	16	23	..	..	..	..	..	..	..	..	..	8	1	4	..	1	1	84	169	153
	Uninhabited																					154
3	..	1	..	..	..	..	.	..	..	..	..	..	..	..	..	..	..	..	..	2	10	155
47	..	60	..	14	..	..	..	..	..	..	..	..	..	1	..	..	..	2	..	97	243	156
92	2	47	50	13	..	..	..	1	..	..	..	..	.	6	..	1	..	5	..	244	249	157
522	2	181	14	29	..	..	..	3	..	..	.	..	.	1	..	..	..	6	..	709	1,412	158
	Uninhabited																					159
	Uninhabited																					160
7	..	13	..	..	..	..	..	..	..	..	..	..	.	.	..	..	..	..	..	3	13	161
12	..	1	..	..	..	..	..	..	..	..	..	..	..	..	..	..	..	..	..	32	40	162
7	..	23	..	..	..	..	.	..	..	..	..	..	..	1	..	..	..	2	..	18	49	163
10	..	..	..	..	..	..	..	..	..	..	..	..	..	1	..	..	..	1	..	16	17	164
24	..	44	11	..	..	..	..	..	..	..	..	..	..	..	..	4	..	..	..	44	89	165
	Uninhabited																					166
75	..	79	..	..	..	..	..	..	..	..	..	2	..	..	..	5	..	1	..	127	253	167
38	..	40	..	3	..	..	..	..	..	..	..	..	..	2	..	4	..	..	..	56	132	168
328	..	289	9	..	..	..	..	2	..	..	..	..	..	..	..	..	..	3	..	354	864	169
54	..	98	..	..	..	..	..	..	..	..	..	..	..	..	..	..	..	1	..	102	231	170
33	..	18	..	5	..	..	..	2	..	..	..	..	..	4	..	..	..	1	1	37	100	171
	Uninhabited																					172
73	..	75	..	..	..	..	..	..	..	..	..	..	..	8	..	..	..	1	..	96	223	173
17	..	27	..	..	..	..	..	7	..	..	..	..	..	..	..	..	..	..	..	55	82	174
	Uninhabited																					175
	Uninhabited																					176
20	..	5	..	..	..	..	..	..	..	..	..	..	..	..	..	..	..	..	..	13	36	177
6	..	33	1	..	..	..	..	..	..	..	..	..	..	..	..	..	..	1	..	28	65	178
5	..	3	..	..	..	..	..	..	..	..	..	..	..	..	..	..	..	..	..	4	9	179
..	..	16	..	..	..	..	..	..	..	..	..	..	..	..	..	..	..	..	..	8	20	180
7	..	10	..	..	..	..	..	..	..	..	..	..	..	..	..	..	..	1	..	13	34	181
70	1	42	3	24	..	..	..	2	..	..	..	..	..	3	..	1	..	1	..	98	233	182
	Uninhabited																					183
66	..	64	..	..	..	..	..	2	..	6	..	..	..	17	..	..	..	2	..	131	256	184
	Uninhabited																					185
185	..	125	..	..	..	..	..	1	..	1	1	..	..	24	..	2	..	7	..	345	658	186
223	..	165	..	7	..	..	..	6	2	2	..	..	..	1	..	2	..	7	1	360	732	187
	Uninhabited																					188
21	..	20	..	2	..	..	..	..	..	..	..	..	..	1	..	..	..	..	..	24	71	189
47	..	54	..	14	..	..	..	..	..	..	..	..	..	..	..	..	..	2	..	110	201	190
125	..	46	..	6	..	..	..	4	..	..	..	..	..	1	..	..	..	2	..	191	375	191
	Uninhabited																					192
46	..	5	..	..	..	..	..	..	1	..	..	..	..	..	..	..	..	6	..	75	111	193
49	1	17	12	2	..	..	..	1	..	..	..	1	..	..	..	..	..	4	..	102	146	194
	Uninhabited																					195
61	..	16	..	1	..	..	..	2	..	..	..	..	..	3	..	1	..	5	..	82	183	196
	Uninhabited																					197
16	..	14	..	..	..	..	..	..	..	..	..	..	..	..	..	..	..	3	..	23	60	198
79	..	136	..	..	..	..	..	6	..	..	..	..	..	1	..	..	..	8	1	196	441	199
46	..	39	..	144	..	..	..	1	3	..	48	..	..	..	..	..	..	4	..	121	252	200

DEVELOPMENT BLOCK—KADWA

PRIMARY CENSUS

SUBDIVISION

Serial no.	Name of villages with Thana no./ town/ward/ circle/urban enumerator's block		Area of villages in hectares & of town in km.²	No. of occupied residential houses	No. of households	Total population (including Institutional and houseless population)			Scheduled castes		Scheduled tribes		Literate and educated persons		Total workers (I—IX)	
						P	M	F	M	F	M	F	M	F	M	F
1	2		3	4	5	6	7	8	9	10	11	12	13	14	15	16
																RURAL
	REVENUE THANA—KADWA—*contd.*															
201	Sitalpur	(337)	23.07													
202	Gosainkol	(338)	116.95	13	25	114	52	62	2	..	..	..	9	..	21	17
203	Bishunpur	(339)	145.28	50	86	401	200	201	28	40	..	..	51	29	120	43
204	Jadopur	(340)	38.85	22	22	109	57	52	29	29	..	..	12	..	31	1
205	Maktalpur	(341)	31.57													
206	Bhikhanpur	(342)	19.42	1	1	3	3	..	..	..	..	..	1	..	3	..
207	Bhikhanpur	(343)	4.05													
208	Pakaria	(344)	62.32	28	31	175	94	81	..	..	..	..	9	1	59	..
209	Alhanda Milik	(345)	1.21													
210	Alhanda	(346)	44.11	90	176	1,040	544	496	..	..	..	..	163	35	275	..
211	Biddyanandpur	(347)	363.81	97	121	677	351	326	29	30	..	..	82	10	210	12
212	Baghua	(348)	186.96	226	238	1,241	677	564	8	11	19	..	173	19	372	..
213	Kalidaspur	(349)	108.45	96	162	987	520	467	..	..	..	..	187	61	291	..
214	Chandhar	(350)	182.51	224	246	1,288	667	621	40	47	..	..	120	22	393	12
215	Chandhar	(351)	108 45													
216	Balia	(352)	105.22	24	24	144	78	66	..	..	..	..	19	9	39	1
217	Kharitola	(353)	86.60	30	30	161	87	74	26	19	..	..	42	17	38	..
218	Madhyamtola	(354)	21.45													
219	Nayatola	(355)	56.66	36	52	291	158	133	..	..	..	..	5	1	98	..
220	Kusha	(356)	93.89	72	112	558	305	253	3	..	4	3	149	87	159	1
221	Narainpur	(357)	77.70	27	42	220	102	118	..	..	..	..	18	4	59	4
222	Kaltganj	(358)	91.05	2	3	18	4	14	..	..	..	..	..	..	2	1
223	Jalkarbaluganj	(359)	38.85	77	106	520	252	268	17	19	..	..	61	9	150	1
224	Ramnagar	(360)	51.80	53	90	437	223	214	..	..	..	..	17	..	153	1
225	Harnathpur	(361)	199.51	88	190	962	489	473	25	24	..	..	146	67	266	2
226	Bailaun	(362)	425.37	216	244	1,149	609	540	54	51	..	..	153	28	335	1
227	Shikarpur	(363)	26.71	38	50	265	132	133	35	39	..	..	30	11	72	4
228	Pialpur Dhangi	(364)	195.06	60	80	524	275	249	4	4	..	..	67	9	172	4
229	Sihpur	(371)	103.58	46	75	411	210	201	23	20	..	..	63	31	115	12
230	Gachhtitahia	(372)	14.97													
231	Bogaragachh	(373)	39.66													
232	Malhatola	(374)	52.61													
233	Maria	(375)	72.44	9	17	98	44	54	10	13	..	..	9	..	33	..
234	Basandah	(376)	22.26	28	32	182	102	80	..	..	..	..	10	..	63	..
235	Nekula	(377)	59.89													
236	Nasirganj	(379)	8.50	25	43	254	138	116	..	..	..	..	54	29	73	4
237	Nista	(380)	191.01	274	399	1,647	844	803	3	3	..	..	201	71	411	1
238	Minapur	(381)	135.57	96	110	626	312	314	..	..	..	..	78	8	148	..
239	Jian	(382)	221.36	274	299	1,409	715	694	111	114	..	..	140	18	384	10
240	Bagddaran	(383)	57.06	10	17	100	55	45	..	..	..	..	9	..	26	..
241	Bathaura	(442)	45.32	51	74	416	205	211	12	17	..	..	10	..	114	..
242	Bathaura Arazi	(443)	12.14	17	17	86	45	41	42	39	..	..	3	..	18	..
243	Unaso Pachgachhi	(471)	286.11	382	420	2,285	1,214	1,071	54	40	..	..	228	37	662	6
244	Bejahar	(485)	196.67	62	62	424	206	218	16	16	..	..	67	29	111	5
245	Sohasa	(486)	339.53	70	72	394	204	190	18	17	44	38	80	1	114	25
246	Dukhra	(487)	182.51	268	284	1,478	786	692	45	46	4	7	142	7	477	87
247	Kanta	(488)	191.41	447	452	2,537	1,347	1,190	115	108	62	80	563	191	655	155
248	Nijhura	(489)	216.50	153	154	739	367	372	56	91	39	50	125	22	209	19
249	Nijhra	(490)	93.89	58	58	346	168	178	..	..	37	25	41	2	87	1
250	Kamru	(491)	197.48	140	140	858	430	428	45	52	60	69	123	20	265	59

ABSTRACT

KATIHAR

Workers																				Sl. no.
I		II	III		IV		V (a)		V (b)		VI		VII		VIII		IX		X Non-Workers		
M	F	M	F		M	F	M	F	M	F	M	F	M	F	M	F	M	F	M	F	
17	18	19	20		21	22	23	24	25	26	27	28	29	30	31	32	33	34	35	36	37	38	1
AREAS																							
	Uninhabited																						
7	..	..	..	8	..	..	..	..	17	..	.	..	..	6	..	..	..	..	..	..	31	45	201
47	2	39	35	27	..	..	..	..	6	1	..	..	.	..	..	..	..	..	6	..	80	158	202
8	1	21	..	..	..	..	..	1	..	..	.	..	..	..	..	..	..	..	1	..	26	51	203
	Uninhabited																						204
1	..	2	..	..	..	..	..	..	..	..	..	..	..	..	..	..	..	..	..	..	..	..	205
	Uninhabited																						206
23	..	36	..	..	..	..	..	..	..	..	..	..	..	..	..	..	.	..	..	..	35	81	207
	Uninhabited																						208
221	..	50	..	1	..	..	..	..	..	..	..	..	..	..	..	..	..	..	3	..	269	496	209
																							210
87	1	94	7	15	..	..	..	..	1	..	.		1	..	2	..	1	..	10	3	141	314	211
204	..	104	..	20	..	..	..	..	..	2	..	..	..	..	26	..	5	..	11	..	305	564	212
119	..	143	..	..	..	..	..	..	..	1	..	..	..	..	4	..	1	..	23	..	229	467	213
200	4	121	5	45	1	..	..	12	1	3	..	..	..	..	1	..	..	..	11	1	274	609	214
	Uninhabited																						215
13	1	21	..	2	..	..	..	..	..	..	..	..	..	..	..	..	..	..	3	..	39	65	216
12	..	18	..	..	..	..	..	5	..	1	..	..	..	2	..	..	..	..	..	..	49	74	217
	Uninhabited																						218
55	..	40	..	..	..	..	..	..	..	..	..	..	..	..	..	..	..	..	3	..	60	133	219
44	1	47	..	37	..	..	..	1	..	..	..	..	..	14	..	..	..	..	16	..	146	252	220
17	..	33	3	6	..	..	..	1	1	..	..	..	..	1	..	..	..	..	1	..	43	114	221
..	..	2	1	..	..	..	..	..	..	..	..	..	..	..	..	..	..	..	..	..	2	13	222
44	..	47	..	5	..	..	..	..	..	4	..	..	..	40	..	1	..	..	9	1	102	267	223
24	1	115	..	..	..	..	..	6	..	2	..	..	..	3	..	..	..	..	3	..	70	213	224
144	1	91	1	7	..	..	..	19	..	..	..	..	..	..	..	..	..	..	5	..	223	471	225
185	..	92	..	12	..	..	..	..	..	5	..	6	..	9	..	2	..	24	1	274	539	226
29	..	33	4	8	..	..	..	..	..	..	..	..	..	..	..	..	..	2	..	60	129	227
121	..	37	4	10	..	..	..	1	..	..	..	..	..	..	..	..	..	3	..	103	245	228
62	..	34	12	8	..	..	..	..	..	4	..	..	..	4	..	2	..	1	..	95	189	229
	Uninhabited																						230
	Uninhabited																						231
	Uninhabited																						232
17	..	12	..	..	..	..	..	..	..	..	..	..	..	3	..	..	..	1	..	11	54	233
22	..	15	..	21	..	..	..	..	..	..	..	..	..	4	..	..	..	1	..	39	80	234
	Uninhabited																						235
40	3	7	..	18	..	..	..	2	..	..	..	..	..	..	..	..	..	6	1	65	112	236
233	1	128	..	29	..	..	..	..	..	2	..	..	..	8	..	3	..	8	..	433	802	237
100	..	21	..	12	..	..	..	1	..	..	..	..	..	..	..	..	..	14	..	164	314	238
107	1	194	5	10	..	..	..	3	2	..	..	1	.	31	..	18	..	20	2	331	684	239
11	..	15	..	..	..	..	..	..	..	..	..	..	..	..	..	..	..	..	..	29	45	240
45	..	37	..	6	..	..	..	3	..	5	..	..	..	16	..	1	..	1	..	91	211	241
2	..	7	..	..	..	..	..	..	..	..	..	..	..	4	..	5	..	.	..	27	41	242
350	5	196	1	74	..	..	..	20	..	1	..	..	..	5	..	..	..	16	..	552	1,065	243
36	..	58	5	10	..	..	..	..	..	2	..	..	..	1	..	2	..	2	..	95	213	244
52	..	62	25	..	..	..	..	..	..	..	..	..	..	..	..	..	..	..	..	90	165	245
271	..	152	86	28	..	..	..	6	..	6	..	3	..	4	..	2	..	5	1	309	605	246
184	9	152	124	34	..	..	..	33	9	19	..	2	..	158	11	6	..	67	2	692	1,035	247
90	1	45	11	12	..	..	..	4	..	7	2	..	..	9	3	17	..	25	2	158	353	248
63	..	19	1	3	..	..	..	..	..	..	..	..	..	..	..	..	..	2	..	81	177	249
140	..	99	59	6	..	..	..	..	..	3	..	..	..	12	..	1	..	4	..	165	369	250

DEVELOPMENT BLOCK—KADWA

PRIMARY CENSUS SUBDIVISION

Serial no.	Name of village with Thana no./ town/ward/ circle/urban enumerator's block		Area of villages in hectares & of town in km.²	No. of occupied residential houses	No. of house-holds	Total population (including Institutional and houseless population)			Scheduled castes		Scheduled tribes		Literate and educated persons		Total workers (I—IX)	
						P	M	F	M	F	M	F	M	F	M	F
1	2		3	4	5	6	7	8	9	10	11	12	13	14	15	16
																RURAL
	REVENUE THANA—KADWA—*contd.*															
251	Pothi	(492)	71.63	29	29	156	87	69	..	..	..	..	31	5	44	2
252	Bhogaon	(493)	314.03	146	151	797	392	405	46	59	100	133	79	23	174	118
253	Pellager	(494)	277.21	549	555	3,567	1,910	1,657	269	300	9	..	906	434	976	81
254	Diari	(495)	74.06	14	14	139	87	52	4	..	..	..	35	16	56	..
255	Harda	(496)	102.79	68	76	373	184	189	..	..	44	54	38	5	122	1
256	Sonaili	(497)	344.38	152	158	890	456	434	85	78	44	46	159	32	257	60
257	Ghisra	(498)	6.47	18	18	92	43	49	..	..	..	..	1	2	19	22
258	Baura-Milik	(499)	90.24	30	31	174	86	88	..	..	47	55	15	1	40	17
259	Baura	(500)	78.10	42	42	304	162	142	22	36	..	..	25	4	91	9
260	Bengthi	(501)	69.20	22	23	128	61	67	..	..	..	..	2	..	36	21
261	Kanta	(502)	182.11	113	113	594	306	288	11	7	..	..	58	7	176	44
262	Muradpur	(503)	167.13	103	103	476	241	235	34	35	..	.	98	..	130	51
263	Baida	(504)	242.81	117	117	633	315	318	32	29	42	46	89	7	164	38
264	Kuchaili	(630)	76.89	32	36	199	96	103	65	76	..	..	20	8	53	1

ABSTRACT

KATIHAR

Workers																						
I		II		III		IV		V (a)		V (b)		VI		VII		VIII		IX		A Non-Workers		Sl. no.
M	F	M	F	M	F	M	F	F	M	F	M	F	M	F	M	F	M	F	M	M	F	
17	18	19	20	21	22	23	24	25	26	27	28	29	30	31	32	33	34	35	36	37	38	1
AREAS																						
23	2	13	..	2	..	..	..	..	..	.	..	.	..	3	..	1	..	2	..	43	67	251
50	3	66	112	39	1	..	..	5	..	1	..	3	..	7	2	3	..	6	..	218	287	252
198	3	419	77	16	..	..	..	17	1	53	..	2	..	147	..	51	..	73	..	934	1,576	253
16	..	3	.	33	..	..	..	..	.	..	..	..	..	..	..	1	..	3	..	31	52	254
49	..	35	1	28	..	..	..	..	..	2	..	..	..	2	..	2	..	4	..	62	188	255
104	..	100	60	9	..	..	..	4	..	1	..	.	..	28	..	2	..	9	..	199	374	256
5	..	14	22	.	.	..	..	..	..	..	..	..	..	..	..	..	..	..	..	24	27	257
29	..	11	17	.	..	..	..	..	..	..	.	..	..	..	..	..	..	..	..	46	71	258
86	2	5	7	.	.	..	..	.	.	..	..	..	..	..	..	..	..	..	..	71	133	259
15	..	17	21	3	..	..	..	..	..	..	.	..	..	..	..	..	..	1	..	25	46	260
84	..	68	44	19	..	..	..	3	..	..	..	..	..	2	..	..	..	..	..	130	244	261
81	..	38	48	6	..	..	..	..	2	..	..	..	..	1	..	3	..	1	1	111	184	262
90	..	47	35	8	..	..	..	7	3	..	..	..	..	9	..	..	..	3	..	151	280	263
18	1	25	..	10	..	..	..	..	.	..	..	..	..	..	..	..	..	..	..	43	102	264

DEVELOPMENT BLOCK—BALRAMPUR

PRIMARY CENSUS SUBDIVISION

Serial no.	Name of village with Thana no./ town/ward/ circle/urban enumerator's block		Area of villages in hectares & of town in km.²	No. of occupied residential houses	No. of house-holds	Total population (including Institutional and houseless population)			Scheduled castes		Scheduled tribes		Literate and educated persons		Total workers (I—IX)	
						P	M	F	M	F	M	F	M	F	M	F
1	2		3	4	5	6	7	8	9	10	11	12	13	14	15	16
																RURAL
	REVENUE THANA—GOPALPUR															
	Development Block—Balrampur		17,428.33	10,477	12,259	52,269	27,601	24,668	2,215	1,895	1,906	1,385	5,963	953	16,126	564
1	Salempur	(1)	158.63	170	170	924	537	387	116	87	..	..	72	..	314	6
2	Matiari Milik	(2)	11.33													
3	Dhokria Kol	(3)	44.92	46	46	270	133	137	4	3	..	..	35	2	69	4
4	Kirora	(4)	522.04	469	472	2,517	1,397	1,120	25	43	28	33	181	23	922	28
5	Kirora Milik	(5)	4.86													
6	Kirora Milik	(6)	10.52													
7	Matian	(7)	58.27	40	40	213	106	107	86	7	..	..	24	3	59	..
8	Milikpur	(8)	202.34	158	171	781	423	358	58	43	40	..	71	11	283	8
9	Milikpur	(9)	8.50													
10	Barhat Kamat	(10)	31.97													
11	Tarapur	(11)	10.12													
12	Pharsara	(12)	51.39	63	63	373	174	199	..	..	..	..	37	12	106	2
13	Sirampur	(13)	36.42	49	49	248	130	118	32	29	..	..	23	1	78	18
14	Dahra	(14)	67.58	6	7	26	13	13	..	..	12	11	1	..	11	..
15	Hartara	(15)	215.69	70	71	462	224	238	8	8	24	29	45	5	117	11
16	Porabari	(16)	34.80	19	23	33	16	17	..	..	..	..	4	..	11	..
17	Baldia Gachhi	(17)	46.54	30	50	220	117	103	..	..	..	..	4	..	68	..
18	Raniganj	(18)	4.05													
19	Mohan Gachh	(19)	72.84													
20	Baldia Gachhi	(20)	114.52	12	16	77	41	36	..	..	41	36	..	..	25	..
21	Pandaul	(21)	79.72	22	34	122	67	55	28	18	2	3	5	..	38	3
22	Lachaur	(22)	178.06	72	84	487	249	238	30	22	123	115	57	15	122	18
23	Ahuta Milik	(23)	19.02	2	2	7	4	3	..	..	4	3	1	..	3	..
24	Ahuta	(24)	282.87	47	47	234	142	92	33	33	78	42	3	..	79	35
25	Raipur	(25)	160.66	64	96	505	264	241	12	10	..	..	75	14	143	..
26	Rampur	(26)	35.61													
27	Sihagaon	(27)	333.86	225	248	989	517	472	93	83	..	..	147	34	316	..
28	Lohagara	(28)	369.88	380	569	1,870	1,016	854	73	69	..	..	126	10	534	1
29	Milikpur Milik	(29)	42.49	23	23	139	76	63	..	..	..	..	9	..	46	2
30	Kirora Milik	(30)	3.64													
31	Lohagara Milik	(31)	57.87	12	12	48	25	23	..	..	..	..	2	..	11	..
32	Dighal Daria	(32)	336.69	176	179	859	462	397	5	1	..	..	149	48	306	..
33	Baluganj	(33)	275.99	476	520	2,223	1,252	971	83	94	70	..	198	13	768	4
34	Palsa Istamrar	(34)	176.85													
35	Palsa Khanabari	(35)	299.46	208	225	867	455	412	75	64	19	..	100	8	211	1
36	Bankipur	(36)	287.32	59	94	314	161	153	22	18	10	8	46	20	105	..
37	Sahu Tola	(37)	27.11	37	49	211	110	101	..	..	..	..	8	..	71	..
38	Jaipura	(38)	49.78	7	11	38	20	18	..	..	..	..	2	..	17	..
39	Sharafnagar Milik	(39)	48.56													
40	Jaipura	(40)	42.90	17	17	109	60	49	5	2	18	24	12	2	32	10
41	Sharafnagar	(41)	194.25	169	169	812	413	399	117	123	114	101	53	8	289	27
42	Ghatkakol	(42)	6.47													
43	Pealapur Milik	(43)	13.76													
44	Sohar Milik	(44)	25.49													
45	Birnagar	(45)	139.61	182	202	512	263	249	..	..	40	47	26	7	153	3
46	Bhatwar Baltor	(46)	23.07	28	34	102	58	44	7	6	51	38	3	..	37	2
47	Kamat	(47)	10.12													
48	Baliabhag	(48)	14.57	9	9	59	27	32	..	..	27	32	2	..	17	5
49	Sadapur	(49)	278.82	81	98	421	208	213	9	7	127	16	16	..	106	7
50	Sadapur	(50)	25.09													

ABSTRACT

KATIHAR

Workers																				Non-Workers		Sl. no.
I		II		III		IV		V (a)		V (b)		VI		VII		VIII		IX				
M	F	M	F	M	F	M	F	M	F	M	F	M	F	M	F	M	F	M	F	M	F	
17	18	19	20	21	22	23	24	25	26	27	28	29	30	31	32	33	34	35	36	37	38	1
AREAS																						
7,799	..	6,940	505	349	..	1	..	174	42	35	16	14	..	287	1	107	..	440	..	11,475	24,104	
111	..	187	6	..	..	1	..	..	..	..	..	..	..	..	..	5	..	10	..	223	381	1
	Uninhabited																					2
48	..	13	..	1	..	..	..	..	..	..	4	..	..	4	..	..	..	3	..	64	133	3
279	..	505	2	15	..	..	..	32	24	1	2	..	..	55	..	4	..	31	..	475	1,092	4
	Uninhabited																					5
	Uninhabited																					6
28	..	31	..	..	..	..	..	..	..	..	..	..	..	..	..	..	..	..	..	47	107	7
100	..	127	8	..	..	..	..	..	..	1	..	..	..	1	..	1	..	53	..	140	350	8
	Uninhabited																					9
	Uninhabited																					10
	Uninhabited																					11
70	..	34	2	..	..	..	..	..	..	..	..	..	..	1	..	..	..	1	..	68	197	12
34	..	42	18	..	..	..	..	..	..	..	..	..	..	2	..	..	..	..	..	52	100	13
1	..	10	..	..	..	..	..	..	..	..	..	..	..	..	..	..	..	..	..	2	13	14
69	..	48	11	..	..	..	..	..	..	..	..	..	..	..	..	..	..	..	..	107	227	15
8	..	3	..	..	..	..	..	..	..	..	..	..	..	..	..	..	..	..	..	5	17	16
63	..	5	..	..	..	..	..	..	..	..	..	..	..	..	..	..	..	..	..	49	103	17
	Uninhabited																					18
	Uninhabited																					19
23	..	2	..	..	..	..	..	..	..	..	..	..	..	..	..	..	..	..	..	16	36	20
27	..	11	3	..	..	..	..	..	..	..	..	..	..	..	..	..	..	..	..	29	52	21
58	..	62	18	..	..	..	..	..	..	..	..	..	..	..	..	..	..	2	..	127	220	22
1	..	2	..	..	..	..	..	..	..	..	..	..	..	..	..	..	..	..	..	1	3	23
11	..	68	35	..	..	..	..	..	..	..	..	..	..	..	..	..	..	..	..	63	57	24
77	..	52	..	2	..	..	..	7	..	2	..	..	..	1	..	..	..	2	..	121	241	25
	Uninhabited																					26
137	..	152	..	5	..	..	..	6	..	..	..	..	..	1	..	7	..	8	..	201	472	27
439	..	82	1	..	..	..	..	..	..	2	..	..	..	..	..	2	..	9	..	482	853	28
40	..	6	2	..	..	..	..	..	..	..	..	..	..	..	..	..	..	..	..	30	61	29
	Uninhabited																					30
7	..	3	..	..	..	..	..	1	..	..	..	..	..	..	..	..	..	..	..	14	23	31
181	..	105	..	..	..	..	..	7	..	..	..	..	..	12	..	..	..	1	..	156	397	32
196	..	555	4	..	..	..	..	4	..	3	..	..	..	2	..	..	..	8	..	484	967	33
	Uninhabited																					34
107	..	86	1	..	..	..	..	..	..	1	..	..	..	..	..	16	..	1	..	244	411	35
69	..	32	..	..	..	..	..	3	..	..	..	..	..	..	..	..	..	1	..	56	153	36
42	..	28	..	..	..	..	..	..	..	..	..	..	..	..	..	1	..	..	..	39	101	37
13	..	4	..	..	..	..	..	..	..	.	..	..	..	..	..	..	..	..	..	3	18	38
	Uninhabited																					39
..	..	31	10	1	..	..	..	..	..	..	..	..	..	..	..	..	..	..	..	28	39	40
166	..	122	27	..	..	..	..	..	..	..	..	..	..	..	..	..	..	1	..	124	372	41
	Uninhabited																					42
	Uninhabited																					43
	Uninhabited																					44
135	..	18	3	..	..	..	..	..	..	..	..	..	..	..	..	..	..	..	..	110	246	45
23	..	14	2	..	..	..	..	..	..	..	..	..	..	..	..	..	..	..	..	21	42	46
	Uninhabited																					47
..	..	17	5	..	..	..	..	..	..	..	..	..	..	..	..	..	..	..	..	10	27	48
29	..	77	7	..	..	..	..	..	..	..	..	..	..	..	..	..	..	..	..	102	206	49
	Uninhabited																					50

DEVELOPMENT BLOCK—BALRAMPUR

PRIMARY CENSUS

SUBDIVISION

Serial no.	Name of village with Thana no./ town/ward/ circle/urban enumerator's block	Area of villages in hectares & of town in km.²	No. of occupied residential houses	No. of house-holds	Total population (including Institutional and houseless population)			Scheduled castes		Scheduled tribes		Literate and educated persons		Total workers (I—IX)	
					P	M	F	M	F	M	F	M	F	M	F
1	2	3	4	5	6	7	8	9	10	11	12	13	14	15	16
															RURAL
	REVENUE THANA—GOPALPUR—*contd.*														
51	Balia Bhag (51)	194.25	34	38	142	79	63	..	..	..	..	11	1	34	..
52	Gosainpur (52)	38.44	31	64	189	88	101	7	8	..	..	13	2	50	4
53	Dhaltar (53)	109.67	2	5	19	8	11	..	..	8	11	1	..	6	1
54	Thuti Pakar Dullahpur(54)	13.76													
55	Dullahpur (55)	11.33	29	30	192	97	95	..	..	..	..	35	2	57	..
56	Sadabarat Milik (56)	52.20	15	15	88	43	45	..	..	..	..	21	..	21	..
57	Balia Bhag Milik(57)	33.99	51	51	310	166	144	10	5	..	..	37	2	97	..
58	Dullahpur (58)	260.21	148	155	762	394	368	27	28	11	10	90	10	208	..
59	Kismat Bari (59)	203.55	14	28	52	28	24	8	7	2	4	2	..	21	..
60	Chilhapara (60)	102.38	39	59	190	101	89	..	..	..	..	25	6	69	..
61	Fatehpur (61)	184.13	288	322	583	305	278	58	41	..	..	5	..	145	23
62	Ghasi Para (62)	40.87	20	31	121	61	60	1	..	..	..	9	1	36	..
63	Bohar (63)	133.14	48	76	260	136	124	..	..	..	..	26	1	66	..
64	Telta (64)	113.31	51	106	421	249	172	82	59	40	..	90	13	141	..
65	Rautarad (65)	56.66	67	108	375	208	167	1	..	..	..	86	10	127	..
66	Mahi Sampur (66)	66.37	3	6	15	8	7	..	..	..	..	6	6	6	..
67	Parua (67)	227.03	151	152	505	261	244	47	53	40	44	68	8	151	7
68	Raipur (Hardar) (68)	437.86	251	267	916	477	439	62	58	71	..	127	10	297	..
69	Sihpur (69)	170.37	49	75	442	252	190	21	14	..	..	91	31	157	1
70	Kambra (70)	294.20	692	746	3,217	1,788	1,429	52	41	..	..	328	61	1,330	1
71	Madhopur (71)	147.71	149	171	645	350	295	..	..	..	..	86	15	207	..
72	Bijaul (72)	180.49	189	196	908	482	426	11	10	..	..	135	24	238	..
73	Basole (73)	37.64	19	25	80	42	38	..	..	..	..	10	..	28	..
74	Mathurapur (74)	154.99	9	10	47	21	26	21	26	..	..	..	..	18	..
75	Janki (75)	102.38	37	37	195	96	99	..	..	..	..	7	..	49	..
76	Datian (76)	243.62	214	234	918	470	448	..	..	..	..	87	6	273	..
77	Barpokhar (77)	100.36	57	77	285	140	145	44	47	..	..	41	6	74	1
78	Godra Samalpur (78)	145.68	64	74	312	158	154	14	21	..	..	63	14	88	1
79	Godra Arazi (79)	6.88													
80	Kallangoan (80)	107.24	204	283	948	499	449	65	60	..	..	128	30	274	7
81	Dhanhar (81)	74.87	34	45	135	70	65	..	..	..	..	19	..	44	..
82	Adampur Kahsht(82)	82.15	199	269	956	499	457	23	18	..	..	182	19	296	..
83	Adampur Mal (83)	86.60	93	94	536	292	244	2	..	4	3	110	17	187	1
84	Aplirail (84)	101.57	98	98	583	309	274	..	..	..	..	90	24	194	..
85	Sultanpur (85)	15.38													
86	Nista Mal (86)	6.07													
87	Nista Kasht (87)	67.58													
88	Rukhuamari (88)	49.37													
89	Sahara Kasht (89)	59.49													
90	Malaur (90)	9.71	30	45	157	87	70	..	..	..	..	32	2	44	..
91	Sahara Mal (91)	44.51													
92	Laur Kasht (92)	45.73													
93	Laur Milik (93)	14.57	1	1	2	2	..	..	..	..	..	2	..	2	..
94	Kotebador (94)	146.09	37	74	249	130	119	..	..	..	..	32	5	73	..
95	Mahisal (95)	155.80	213	226	1,125	592	533	13	10	2	6	107	14	328	8
96	Sirpatol (96)	133.54	68	70	379	194	185	1	1	..	..	36	1	122	2
97	Rangpur (97)	126.66	55	56	314	165	149	..	..	..	..	37	3	102	..
98	Moralbadh (98)	115.74	41	100	257	127	130	9	9	..	..	58	29	67	8
99	Bangaon (99)	30.76													
100	Kansoi (100)	290.16	228	248	1,131	566	565	13	22	41	..	81	11	334	21

ABSTRACT

KATIHAR

Workers																		X		
I		II		III		IV		V (a)		V (b)		VI		VII		VIII		IX		Non-Workers		Sl. no.
M	F	M	F	M	F	M	F	M	F	M	F	M	F	M	F	M	F	M	F	M	F	
17	18	19	20	21	22	23	24	25	26	27	28	29	30	31	32	33	34	35	36	37	38	1
AREAS																						
15	..	19	..	..	..	..	..	..	..	..	..	..	..	..	..	..	..	..	..	45	63	51
24	..	26	4	..	..	..	..	..	..	..	..	..	..	..	..	..	..	..	..	38	97	52
3	..	3	1	..	..	..	..	..	..	..	..	..	..	..	..	..	..	..	..	2	10	53
	Uninhabited																					54
37	..	18	..	..	..	..	..	..	..	..	..	..	..	..	..	..	..	2	..	40	95	55
16	..	5	..	..	..	..	..	..	..	..	..	..	..	..	..	..	..	..	..	22	45	56
47	..	40	..	10	..	..	..	..	..	..	..	..	..	..	..	..	..	..	..	69	144	57
87	..	116	..	..	..	..	..	2	..	..	..	..	..	..	..	..	..	3	..	186	368	58
9	..	5	..	7	..	..	..	..	..		..	..	..	..	..	..	..	..	..	7	24	59
30	..	28	..	..	..	..	..	1	..	3	..	6	..	1	..	..	..	..	..	32	89	60
49	..	86	17	..	..	..	..	10	6	..	..	..	..	..	..	..	..	..	..	160	255	61
21	..	12	..	3	..	..	..	..	..	..	..	..	..	..	..	..	..	..	..	25	60	62
31	..	32	..	..	..	..	..	..	..	..	..	..	..	..	..	2	..	1	..	70	124	63
23	..	39	..	5	..	..	..	2	..	..	..	..	..	9	..	27	..	36	..	108	172	64
53	..	38	..	..	..	..	..	..	..	..	..	..	..	..	..	5	..	31	..	81	167	65
5	..	1	..	..	..	..	..	..	..	..	..	..	..	..	..	..	..	..	..	2	7	66
64	..	76	7	..	..	..	..	4	..	1	..	..	..	..	..	2	..	4	..	110	237	67
92	..	203	..	..	..	..	..	..	..	..	..	..	..	..	..	..	..	2	..	180	439	68
60	..	61	1	..	..	..	..	12	..	1	..	..	..	22	..	..	..	1	..	95	189	69
538	..	704	1	4	..	..	..	8	..	1	..	..	..	14	..	2	..	59	..	458	1,428	70
166	..	35	..	..	..	..	..	..	..	..	..	..	..	1	..	..	..	5	..	143	295	71
141	..	80	..	3	..	..	..	..	..	..	..	6	..	2	..	..	..	6	..	244	426	72
12	..	16	..	..	..	..	..	..	..	..	..	..	..	..	..	..	..	..	..	14	38	73
1	..	16	..	..	..	..	..	..	..	..	..	..	..	..	..	..	..	1	..	3	26	74
39	..	10	..	..	..	..	..	..	..	..	..	..	..	..	..	..	..	..	..	47	99	75
114	..	65	..	94	..	..	..	..	..	..	..	..	..	..	..	..	..	..	..	197	448	76
29	..	25	1	..	..	..	..	..	..	..	..	..	..	..	..	18	..	2	..	66	144	77
59	..	18	..	1	..	..	..	1	..	..	1	..	..	3	..	..	..	6	..	70	153	78
	Uninhabited																					79
109	..	89	5	23	..	..	..	10	1	6	1	..	..	25	..	2	..	10	..	225	442	80
14	..	26	..	2	..	..	..	..	..	..	..	..	..	..	..	..	..	2	..	26	65	81
142	..	131	..	6	..	..	..	4	..	..	..	..	..	2	..	..	..	11	..	203	457	82
91	..	76	..	2	..	..	..	10	1	1	..	..	..	4	..	..	..	3	..	105	243	83
99	..	62	..	13	..	..	..	..	..	..	..	..	..	18	..	..	..	2	..	115	274	84
	Uninhabited																					85
	Uninhabited																					86
	Uninhabited																					87
	Uninhabited																					88
	Uninhabited																					89
18	..	23	..	2	..	..	..	..	..	..	..	..	..	..	..	..	..	1	..	43	70	90
	Uninhabited																					91
	Uninhabited																					92
2	..	..	..	..	..	..	..	..	..	..	..	..	..	..	..	..	..	..	..	..	..	93
49	..	10	..	12	..	..	..	..	..	..	..	..	..	..	..	..	..	..	..	..	..	94
154	..	125	8	30	..	..	..	8	..	2	..	..	..	1	..	1	..	7	..	264	525	95
75	..	37	..	4	..	..	..	..	..	..	2	..	..	6	..	..	..	..	..	72	183	96
33	..	67	..	..	..	..	..	..	..	..	..	..	..	..	..	1	..	1	..	63	149	97
34	..	32	8	..	..	..	..	..	..	..	..	..	..	..	..	..	..	1	..	60	122	98
	Uninhabited																					99
172	..	152	21	5	..	..	..	1	..	..	..	..	..	..	..	..	..	4	..	232	544	100

DEVELOPMENT BLOCK—BALRAMPUR

PRIMARY CENSUS

SUBDIVISION

Serial no.	Name of village with Thana no./ town/ward/ circle/urban enumerator's block		Area of villages in hectares & of town in km.²	No. of occupied residential houses	No. of house-holds	Total population (including Institutional and houseless population)			Scheduled castes		Scheduled tribes		Literate and educated persons		Total workers (I—IX)	
						P	M	F	M	F	M	F	M	F	M	F
1	2		3	4	5	6	7	8	9	10	11	12	13	14	15	16
																RURAL
	REVENUE THANA—GOPALPUR—*contd.*															
101	Lutapur	(101)	483.19	166	187	858	456	402	30	28	7	4	101	22	224	..
102	Miliktoli	(102)	13.35	43	43	248	137	111	..	..	..	..	19	2	78	1
103	Kishunbhati	(103)	72.44													
104	Ajgaha	(104)	122.62	90	98	492	255	237	..	..	..	..	72	25	152	..
105	Baghar	(105)	133.95	85	88	433	234	199	25	26	..	..	127	38	125	2
106	Baisbighi	(106)	118.17	46	75	241	131	110	..	..	..	..	38	4	69	..
107	Lalpur	(107)	101.98	71	88	392	189	203	22	18	4	7	32	1	85	..
108	Achran	(108)	50.99													
109	Thakurbari	(109)	14.97													
110	Rampur	(110)	42.09													
111	Jajan	(111)	106.03	45	45	173	82	91	..	..	22	29	24	22	48	..
112	Bishunpur	(112)	26.30	17	17	114	49	65	17	24	..	..	9	..	32	..
113	Jujharpur	(113)	7.69	5	5	21	10	11	1	2	..	..	4	..	5	..
114	Barlampur	(114)	231.07	175	188	1,244	665	579	46	40	29	24	254	53	390	22
115	Baidol	(115)	206.79	127	180	542	270	272	8	8	..	..	81	12	134	1
116	Hansar	(116)	72.84	38	38	211	121	90	37	23	..	..	27	7	61	4
117	Binabari	(117)	30.76	23	33	129	64	65	6	5	20	27	2	..	41	3
118	Birdabani	(118)	19.02													
119	Kadlabari	(119)	157.42	184	286	458	245	213	12	10	..	..	30	2	116	5
120	Bangradih	(120)	112.50	38	38	189	98	91	24	16	..	..	8	..	40	..
121	Mahesh Batlua	(121)	26.71	27	37	125	60	65	..	..	..	..	6	..	27	..
122	Sadipur	(122)	24.69	5	5	28	15	13	..	..	..	..	..	..	7	..
123	Sadipur	(123)	38.85	7	11	46	24	22	..	..	..	..	6	2	9	..
124	Ibrahimpur	(124)	231.48	116	116	493	255	238	4	2	..	..	81	3	143	2
125	Shahpur	(125)	239.17	179	191	917	462	455	58	49	..	..	137	21	253	1
126	Dhumtola	(126)	127.88	18	30	95	53	42	..	..	..	..	4	..	33	..
127	Dullahpur	(127)	116.95	82	88	427	214	213	2	3	21	26	34	4	133	30
128	Laucha	(128)	68.39	33	33	160	82	78	33	31	29	29	11	3	52	31
129	Haripur	(129)	40.06	12	12	70	37	33	..	..	37	33	5	1	17	4
130	Morangpur	(130)	25.49													
131	Belwa	(131)	31.97													
132	Parwa	(132)	98.74	53	83	318	164	154	..	..	..	..	49	2	90	9
133	Dougole	(133)	133.14	42	61	242	121	121	..	..	..	..	39	4	71	..
134	Mirzadpur	(134)	13.35	15	23	86	44	42	..	..	..	..	16	2	23	..
135	Rajaul	(135)	74.46	73	73	373	188	185	85	81	..	..	50	11	103	..
136	Pachra	(136)	190.20	83	106	410	210	200	4	5	10	10	52	8	110	..
137	Pealapur	(137)	74.06	23	27	135	77	58	..	..	..	..	8	..	47	..
138	Sealparat	(138)	116.95	26	56	149	72	77	47	49	..	..	10	1	30	..
139	Chilia	(139)	49.78	13	15	68	34	34	..	..	30	33	1	1	17	1
140	Sidhua	(140)	182.92	12	57	300	154	146	6	15	12	12	40	9	76	37
141	Banktta	(141)	48.97	33	51	176	86	90	9	6	..	..	15	..	55	..
142	Daitaul	(142)	146.09	58	58	318	166	152	..	..	..	..	35	1	87	18
143	Sanitola	(143)	8.50													
144	Sohar	(144)	225.00	90	90	497	267	230	1	..	77	65	36	11	156	2
145	Bhemial	(145)	369.88	192	197	849	449	400	18	17	175	155	84	8	260	54
146	Mohadipur	(146)	381.61	176	203	996	520	476	137	109	52	..	73	6	340	3
147	Fatehpur	(147)	385.66	153	153	828	420	408	43	2	14	24	170	29	221	..
148	Pahencha Dangi	(148)	35.21	12	12	70	37	33	..	..	..	..	18	..	16	..
149	Khairan	(149)	121.81	79	107	524	271	253	5	2	52	47	49	4	134	8
150	Daribhita	(150)	51.39	38	49	380	197	183	..	..	133	97	32	..	101	10

ABSTRACT

KATIHAR

Workers																				Non-Workers		Sl. no.
I		II		III		IV		V (a)		V (b)		VI		VII		VIII		IX		X		
M	F	M	F	M	F	M	F	M	F	M	F	M	F	M	F	M	F	M	F	M	F	
17	18	19	20	21	22	23	24	25	26	27	28	29	30	31	32	33	34	35	36	37	38	1
AREAS																						
110	..	74	..	23	..	..	..	11	..	..	..	..	..	1	..	3	..	2	..	232	402	101
32	..	46	1	..	..	..	..	..	..	..	..	..	..	..	..	..	..	..	..	59	110	102
	Uninhabited																					103
67	..	82	..	1	..	..	..	..	..	..	..	..	..	..	..	1	..	1	..	103	237	104
71	..	43	1	..	..	..	..	5	1	1	..	..	..	1	..	..	..	4	..	109	197	105
32	..	36	..	..	..	..	..	..	..	..	..	..	..	..	..	1	..	..	..	62	110	106
38	..	42	..	..	..	..	..	..	.	..	..	..	..	..	..	.	..	5	..	104	203	107
	Uninhabited																					108
	Uninhabited																					109
	Uninhabited																					110
24	..	23	..	..	..	..	..	..	..	..	..	..	..	..	..	1	..	..	..	34	91	111
16	..	16	..	..	..	..	..	..	.	..	..	..	..	..	..	..	..	..	..	17	65	112
..	.	5	..	..	..	..	..	..	..	..	..	..	..	..	..	..	..	..	..	5	11	113
162	..	107	11	10	..	..	..	17	5	7	5	1	..	39	1	1	..	46	..	275	557	114
51	..	79	1	..	..	..	..	..	..	..	..	..	..	..	..	..	..	4	..	136	271	115
34	..	26	4	..	..	..	..	..	..	..	..	..	..	..	..	..	..	1	..	60	86	116
14	..	27	..	..	..	..	..	..	3	..	..	..	..	..	..	..	..	..	..	23	62	117
	Uninhabited																					118
47	..	64	5	..	..	..	..	..	..	..	..	..	..	1	..	..	..	4	..	129	208	119
16	..	23	..	..	..	..	..	..	..	..	..	..	..	..	..	..	..	1	..	58	91	120
15	..	11	..	1	..	..	..	..	..	..	..	..	..	..	..	..	..	..	..	33	65	121
5	..	2	..	..	..	..	..	..	..	..	..	..	..	..	..	..	..	..	..	8	13	122
7	..	2	..	..	..	..	..	..	..	..	..	..	..	..	..	..	..	..	..	15	22	123
102	..	40	2	..	..	..	..	..	..	..	..	..	..	..	..	..	..	1	..	112	236	124
144	..	102	1	..	..	..	..	3	..	..	..	..	..	..	..	..	..	4	..	209	454	125
7	..	25	..	..	..	..	..	..	..	..	..	..	..	..	..	..	..	1	..	20	42	126
48	..	19	29	38	..	..	..	..	..	..	1	..	..	28	..	..	..	..	..	81	183	127
22	..	23	31	5	..	..	..	1	..	..	..	..	..	1	..	..	..	..	..	30	47	128
10	..	5	4	2	..	..	..	..	..	..	..	..	..	..	..	..	..	..	..	20	29	129
	Uninhabited																					130
	Uninhabited																					131
48	..	32	9	3	..	..	..	1	..	..	..	..	..	5	..	..	..	1	..	74	145	132
63	..	4	..	2	..	..	..	..	..	..	..	..	..	..	..	..	..	2	..	50	121	133
23	..	..	..	..	..	..	..	..	..	..	..	..	..	..	..	..	..	..	..	21	42	134
48	..	54	..	..	..	..	..	..	..	..	..	..	..	1	..	..	..	..	..	85	185	135
76	..	34	..	..	..	..	..	..	..	..	..	..	..	..	..	..	..	..	..	100	200	136
25	..	20	..	..	..	..	..	..	..	..	..	..	..	2	..	..	..	..	..	30	58	137
14	..	16	..	..	..	..	..	..	..	..	..	..	..	..	..	..	..	..	..	42	77	138
11	..	6	1	..	..	..	..	..	..	..	..	..	..	..	..	..	..	..	..	17	33	139
32	..	43	37	..	..	..	..	..	..	..	..	..	..	..	..	..	..	1	..	78	109	140
24	..	31	..	..	..	..	..	..	..	..	..	..	..	..	..	..	..	..	..	31	90	141
44	..	42	18	..	..	..	..	..	..	..	..	..	..	..	..	..	..	1	..	79	134	142
	Uninhabited																					143
73	..	77	2	..	..	..	..	..	..	..	..	..	..	..	..	..	..	6	..	111	228	144
178	..	70	53	..	..	..	..	1	1	1	..	..	..	..	..	..	..	10	..	189	346	145
161	..	170	3	4	..	..	..	.	..	.	..	..	..	..	..	..	..	5	..	180	473	146
125	..	80	..	10	..	..	..	..	..	..	..	.	..	..	..	3	..	3	..	199	408	147
11	..	5	..	..	..	..	..	..	..	..	..	..	..	..	..	..	.	..	..	21	33	148
110	..	24	8	..	..	..	..	..	..	..	..	..	..	..	..	..	..	..	..	137	245	149
78	..	18	10	..	..	..	..	2	..	..	..	..	..	1	..	..	..	2	..	96	173	150

DEVELOPMENT BLOCK—BALRAMPUR

PRIMARY CENSUS SUBDIVISION

RURAL

Serial No.	Name of village with Thana no./ town/ward/ circle/urban enumerator's block		Area of villages in hectares & of town in km.²	No. of occupied residential houses	No. of house-holds	Total population (including Institutional and houseless population)			Scheduled castes		Scheduled tribes		Literate and educated persons		Total workers (I—IX)	
						P	M	F	M	F	M	F	M	F	M	F
1	2		3	4	5	6	7	8	9	10	11	12	13	14	15	16
	REVENUE THANA—GOPALPUR—*contd.*															
151	Bijpura	(151)	76.48	38	46	311	171	140	2	1	48	50	28	1	89	6
152	Nazia Bari	(152)	74.06	22	24	123	56	67	..	..	56	67	4	1	33	18
153	Basdeopur	(153)	56.25	18	19	95	53	42	7	3	8	9	6	..	27	..
154	Biswaspur	(154)	93.08	35	35	212	99	113	6	10	5	5	13	1	49	..
155	Manikpur	(155)	150.95	111	115	670	337	333	7	2	18	16	72	11	189	11

DEVELOPMENT BLOCK—BALRAMPUR

ABSTRACT

KATIHAR

Workers																						
I		II		III		V		V (a)		V (b)		VI		VII		VIII		IX		X Non-Workers		Sl. no.
M	F	M	F	M	F	M	F	F	M	F	M	F	M	F	M	F	M	F	M	M	F	
17	18	19	20	21	22	23	24	25	26	27	28	29	30	31	32	33	34	35	36	37	38	
AREAS																						
77	..	8	6	..	..	..	..	..	..	1	..	1	..	..	..	1	..	1	..	82	134	151
13	..	20	18	..	..	..	..	..	..	..	..	..	..	..	..	..	.	..	..	23	49	152
14	..	13	..	..	..	..	..	..	..	..	..	..	..	..	..	..	..	..	..	26	42	153
25	..	24	..	..	..	..	..	..	..	..	..	..	..	..	..	..	..	..	..	50	113	154
103	..	86	11	..	..	..	..	..	..	..	..	..	..	..	..	..	..	..	..	148	322	515

DEVELOPMENT BLOCK—BARSOI

PRIMARY CENSUS

SUBDIVISION

Serial no.	Name of villages with Thana no./ town/ward/ circle/urban enumerator's block	Area of villages in hectares & of town in km.²	No. of occupied residential houses	No. of house-holds	Total population (including Institutional and houseless population)			Scheduled castes		Scheduled tribes		Literate and educated persons		Total workers (I—IX)	
					P	M	F	M	F	M	F	M	F	M	F
1	2	3	4	5	6	7	8	9	10	11	12	13	14	15	16
															RURAL
	REVENUE THANA—KADWA														
	Development Block—Barsoi	27,911.59	21,340	22,905	120,160	62,974	57,186	4,641	4,335	260	218	18,653	2,825	33,919	1,427
1	Sahelpur (1)	26.30													
2	Bazidpur (2)	135.97	192	202	939	498	441	20	22	..	..	85	7	213	9
3	Imadpur (3)	201.94	174	184	870	471	399	80	79	..	..	143	53	241	15
4	Raghunathpur (4)	63.13	32	32	110	58	52	..	..	..	..	34	15	34	5
5	Raghunathpur (5)	260.21	352	365	1,964	1,061	903	32	26	..	..	279	51	544	28
6	Bhag Barsoi (6)	77.70	72	72	387	217	170	35	24	..	..	75	29	111	4
7	Mdnapala (7)	246.85	344	355	1,585	808	777	181	159	..	..	160	6	432	3
8	Motiharpur (8)	62.73	37	38	198	112	86	..	..	1	..	34	4	72	..
9	Chaukharia (9)	133.96	99	99	450	230	220	..	..	..	..	14	..	129	..
10	Kuchpokhar (10)	71.22	55	58	520	329	191	..	..	..	..	67	34	224	..
11	Jamra (11)	89.43	156	166	672	349	323	19	35	6	9	40	19	255	..
12	Pichra (12)	64.34	45	45	227	116	111	..	..	..	..	17	3	73	2
13	Pichra (13)	56.66	94	94	517	255	262	15	14	..	..	75	8	143	12
14	Jaharpur (14)	20.23	33	33	161	73	88	..	..	..	..	17	..	50	..
15	Kota (15)	271.95	62	62	427	223	204	6	3	..	..	33	..	140	..
16	Kharua (16)	67.99	33	34	188	102	86	36	25	..	..	33	23	54	2
17	Karimganj (17)	51.39	43	43	225	116	109	14	11	..	..	22	2	63	3
18	Babhui (18)	108.86	123	133	613	314	299	..	..	6	4	54	11	164	48
19	Chandpara (19)	205.17	264	274	1,404	727	677	47	47	..	..	150	11	385	2
20	Gondhara (20)	224.19	96	96	590	296	294	..	..	..	..	43	4	163	2
21	Ganjan (21)	136.78	153	163	640	353	287	32	26	5	1	116	12	215	4
22	Mahinagar (22)	225.41	70	70	406	229	177	19	15	..	..	55	12	122	..
23	Kamraul (23)	236.74	205	215	1,154	607	547	..	..	1	1	97	13	279	..
24	Phuhagaon (24)	178.06	166	176	880	468	412	39	31	..	..	127	8	191	1
25	Kallannagar (25)	150.14	171	171	829	424	405	24	21	..	..	68	5	269	13
26	Bansbhitha (26)	106.03	88	88	542	274	268	6	9	..	..	13	..	147	..
27	Bairia (27)	57.87	23	23	112	59	53	..	..	..	..	1	..	37	..
28	Pokharia (28)	61.51	38	38	185	101	84	..	..	..	..	8	..	59	..
29	Kasul (29)	29.54	20	20	142	77	65	..	..	..	..	8	..	37	..
30	Chichaura (30)	144.47	60	60	341	169	172	31	34	..	..	27	2	87	1
31	Kachana (31)	136.38	123	123	544	306	238	39	26	4	2	107	16	182	7
32	Mahanagar (32)	248.88	77	77	501	270	231	83	78	36	27	19	..	124	..
33	Pirasan (33)	77.70	45	45	272	139	133	..	..	..	..	38	2	59	3
34	Bighaurhat (34)	698.48	338	358	1,870	989	881	87	81	9	4	161	34	497	73
35	Dagrapara (35)	33.59	30	30	194	104	90	..	..	..	..	29	5	56	..
36	Kuchiamore (36)	76.89	123	123	710	347	363	..	..	..	..	68	13	194	55
37	Shekhpura (37)	186.15	77	77	485	241	244	..	..	..	..	31	9	141	..
38	Udaipur (38)	106.03	89	89	567	292	275	..	..	..	..	72	3	179	4
39	Dasgaon (39)	292.58	146	146	727	365	362	60	59	..	..	139	48	188	29
40	Jabadpur (40)	142.04	90	91	612	336	276	..	..	..	..	36	2	211	..
41	Shiwanpur (41)	197.89	240	272	1,458	787	671	7	8	..	..	221	61	447	1
42	Mathurapur Milik (42)	12.95													
43	Tarapur (43)	132.74	111	111	600	304	296	..	..	..	..	88	24	188	..
44	Mathurapur Milik (44)	5.26													
45	Mathurapur (45)	198.70	343	368	1,621	853	768	39	38	..	..	218	46	469	12
46	Hamar (46)	428.50	364	508	2,574	1,384	1,190	..	..	..	..	231	52	730	..
47	Nichitpur (47)	19.02													
48	Barlol (48)	181.70	183	228	1,201	602	599	23	36	..	..	162	35	318	10
49	Chorkhora (49)	202.34	69	69	521	284	237	45	38	..	..	46	1	147	..
50	Jiar (50)	130.31	48	63	407	218	189	6	3	..	..	79	16	107	..

ABSTRACT

KATIHAR

Workers																				Non-Workers		Sl. no.
I		II		III		IV		V (a)		V (b)		VI		VII		VIII		IX				
M	F	M	F	M	F	M	F	M	F	M	F	M	F	M	F	M	F	M	F	M	F	
17	18	19	20	21	22	23	24	25	26	27	28	29	30	31	32	33	34	35	36	37	38	
AREAS																						
16,714	193	13,488	1,104	482	8	1	..	449	71	146	9	26	1	951	11	514	1	1,198	29	29,055	55,759	
	Uninhabited																					1
97	..	109	9	..	..	..	..	..	..	..	..	..	..	..	..	3	..	4	..	285	432	2
96	1	75	12	49	1	..	..	1	..	..	..	1	..	2	..	2	..	15	1	230	384	3
9	1	2	3	..	..	..	..	..	..	2	..	1	..	4	1	9	..	7	..	24	47	4
273	5	211	22	6	..	..	..	7	1	1	..	..	..	29	..	7	..	10	..	517	875	5
28	4	25	..	..	..	..	..	..	..	..	..	..	..	53	..	..	..	5	..	106	166	6
171	2	235	1	..	..	..	..	2	..	1	..	2	..	12	..	..	..	9	..	376	774	7
22	..	22	..	..	..	..	..	..	..	..	..	..	..	..	..	..	..	28	..	40	86	8
49	..	79	..	..	..	..	..	..	..	1	..	..	..	..	..	..	..	..	..	101	220	9
48	..	37	..	70	..	..	..	..	..	..	..	2	..	..	..	..	..	67	..	105	191	10
65	..	150	..	19	..	..	..	1	..	2	..	..	..	4	..	..	..	14	..	94	323	11
23	..	49	2	..	..	..	..	..	..	..	..	..	..	..	..	..	..	1	..	43	109	12
96	12	45	..	..	..	..	..	1	..	..	..	..	..	..	..	..	..	1	..	112	250	13
20	..	30	..	..	..	..	..	..	..	..	..	..	..	..	..	..	..	..	..	23	88	14
113	..	26	..	1	..	..	..	..	..	..	..	..	..	..	..	..	..	..	..	83	204	15
26	2	17	..	9	..	..	..	..	..	2	..	..	..	..	..	..	..	..	..	48	84	16
13	..	44	2	3	..	..	..	..	..	..	..	..	..	..	..	..	1	3	..	53	106	17
88	4	68	44	8	..	..	..	..	..	..	..	..	..	..	..	..	..	..	..	150	251	18
226	1	142	1	2	..	..	..	8	..	..	..	..	..	3	..	1	..	3	..	342	675	19
117	2	45	..	..	..	..	..	..	..	..	..	..	..	1	..	..	..	..	..	133	292	20
89	..	106	..	1	..	..	..	7	2	..	..	..	..	6	..	3	..	3	2	138	283	21
85	..	37	..	..	..	..	..	..	..	..	..	..	..	..	..	..	..	..	..	107	177	22
166	..	76	..	7	..	..	..	8	..	4	..	..	..	9	..	..	..	9	..	328	547	23
126	1	64	..	..	..	..	..	1	..	..	..	..	..	..	..	..	..	..	..	277	411	24
174	1	90	8	1	3	..	..	..	..	..	..	..	..	1	1	1	..	2	..	155	392	25
55	..	76	..	1	..	..	..	6	..	1	..	..	..	2	..	4	..	2	..	127	268	26
14	..	21	..	..	..	..	..	..	..	..	..	..	..	2	..	..	..	..	..	22	53	27
30	..	28	..	..	..	..	..	..	..	..	..	..	..	..	..	..	..	1	..	42	84	28
33	..	4	..	..	..	..	..	..	..	..	..	..	..	..	..	..	..	..	..	40	65	29
60	..	27	1	..	..	..	..	..	..	..	..	..	..	..	..	..	..	..	..	82	171	30
75	..	49	5	..	..	..	..	..	..	..	..	1	..	21	1	16	..	20	1	124	231	31
69	..	53	..	..	..	..	..	..	..	..	..	..	..	1	..	1	..	..	..	146	231	32
35	3	24	..	..	..	..	..	..	..	..	..	..	..	..	..	..	..	..	..	80	130	33
261	..	172	67	45	..	..	..	7	..	1	..	..	..	4	..	..	..	7	6	492	808	34
49	..	7	..	..	..	..	..	..	..	..	..	..	..	..	..	..	..	..	..	48	90	35
126	3	62	52	..	..	..	..	2	..	..	..	..	..	1	..	..	..	3	..	153	308	36
87	..	52	..	..	..	..	..	..	..	1	..	..	..	..	..	1	..	..	..	100	244	37
134	2	42	1	..	..	..	..	..	1	..	..	..	..	..	..	2	..	1	..	113	271	38
67	3	105	26	..	..	..	..	..	..	..	..	..	..	..	..	..	..	16	..	177	333	39
160	..	42	..	..	..	..	..	..	..	..	..	..	..	..	..	..	..	9	..	125	276	40
294	..	125	..	..	..	..	..	6	..	..	..	..	..	9	..	1	..	12	1	340	670	41
	Uninhabited																					42
84	..	97	..	..	..	..	..	..	..	..	..	..	..	3	..	..	..	4	..	116	296	43
	Uninhabited																					44
205	..	217	9	1	..	..	..	17	3	3	..	..	..	1	..	1	..	24	..	384	756	45
398	..	310	..	..	..	..	..	6	..	1	..	..	..	..	..	..	..	15	..	654	1,190	46
	Uninhabited																					47
134	..	124	1	27	..	..	..	14	8	..	..	..	..	2	..	..	..	17	1	284	589	48
54	..	79	..	1	..	..	..	5	..	..	..	..	..	2	..	..	..	6	..	137	237	49
48	..	45	..	..	..	..	..	1	..	..	..	..	..	..	..	..	..	13	..	111	189	50

DEVELOPME·T BLOCK BARSOI

PRIMARY CENSUS

SUBDIVISION

Serial no.	Name of village with Thana no./ town/ward/ circle/urban enumerator's block		Area of villages in hectares & of town in km.²	No. of occupied residential houses	No. of house-holds	Total population (including Institutional and houseless population)			Scheduled castes		Scheduled tribes		Literate and educated persons		Total workers (I—IX)	
						P	M	F	M	F	M	F	M	F	M	F
1	2		3	4	5	6	7	8	9	10	11	12	13	14	15	16
																RURAL
	REVENUE THANA—KADWA—*contd.*															
51	Bazidpur	(51)	65.96	126	174	958	513	445	29	18	..	..	52	3	275	4
52	Damdolia	(52)	36.83	28	34	230	111	119	..	..	..	..	21	5	61	..
53	Jagannathpur	(53)	280.04	20	22	166	80	86	..	..	..	..	10	..	53	..
54	Jahirpur	(54)	91.86	58	64	411	209	202	..	..	..	..	31	1	121	1
55	Rajigachh	(55)	43.30													
56	Chapakhor	(56)	286.51	163	289	1,242	624	618	..	..	..	..	105	24	334	18
57	Raghunathpur(56/632)		52.61	51	64	363	181	182	..	..	..	..	59	17	86	4
58	Chhaghara	(57)	220.53	79	159	884	487	397	51	52	..	..	152	5	232	..
59	Kalbhitha	(58)	24.28													
60	Nalsar	(59)	77.29	124	238	1,344	715	629	2	3	..	..	150	8	383	1
61	Lalsarchak	(60)	13.76													
62	Chandpara	(61)	65.15	126	173	900	464	436	..	..	..	..	72	4	258	12
63	Utarpanka	(62)	44.51													
64	Gobindpur	(63)	50.59	147	197	951	499	452	52	56	..	..	59	..	298	4
65	Bairampur	(64)	193.84	118	148	827	416	411	10	11	..	..	92	14	217	1
66	Palasi	(65)	91.05	87	117	690	341	349	1	3	..	..	105	47	169	1
67	Narainpur	(66)	21.04													
68	Anupnagar	(67)	49.37	19	19	117	49	68	49	68	..	..	10	2	28	..
69	Sharif Nagar	(68)	10.12	19	19	89	46	43	..	..	..	..	6	2	24	..
70	Abad Milik	(69)	13.76													
71	Abadpur	(70)	877.75	575	789	4,092	2,178	1,914	152	107	..	..	653	221	1,184	11
72	Baikunthpur	(71)	17.00	84	84	468	232	236	13	16	..	..	58	13	138	..
73	Dharampur	(72)	202.74	256	356	1,743	904	839	25	25	..	..	193	27	461	8
74	Jathar	(73)	133.14	116	190	1,005	519	486	..	..	..	..	57	5	275	..
75	Baldogachhi	(74)	33.18	50	60	473	250	223	..	..	..	..	30	3	134	..
76	Bahrakhar	(75)	289.75	117	163	890	471	419	26	28	..	..	54	5	232	..
77	Pokharia	(76)	43.71	12	14	86	46	40	..	..	..	..	11	2	22	..
78	Chamru Tola	(77)	11.33	5	5	16	6	10	..	..	..	..	..	..	2	..
79	Lagwan	(78)	176.04	271	275	1,348	723	625	76	46	..	..	142	46	383	17
80	Belwa	(79)	244.83	196	198	1,066	556	510	42	39	..	..	122	19	249	20
81	Lukhi Tola	(80)	121.00	29	29	145	77	68	..	..	..	..	25	9	44	7
82	Sankola	(81)	99.96	94	101	597	316	281	..	..	..	..	94	39	171	24
83	Kothar	(82)	277.21	98	98	606	317	289	..	..	..	..	71	16	163	3
84	Satarghat	(83)	36.42	49	49	257	135	122	30	27	..	..	27	10	66	5
85	Maltipur	(84)	79.32	58	58	355	169	186	..	..	..	..	30	4	97	28
86	Laltola Ekdala	(85)	37.64	4	4	23	13	10	..	..	..	..	1	..	11	2
87	Dulahpur	(86)	29.95													
88	Gobindpur	(87)	42.09	52	52	294	166	128	..	..	..	..	38	10	73	..
89	Dharamganj	(88)	27.11	17	17	96	53	43	..	..	..	..	1	..	25	..
90	Sukhpan	(89)	25.49	26	26	140	73	67	..	..	..	..	7	..	39	..
91	Shamashpur	(90)	65.15	39	39	318	164	154	..	..	..	..	40	4	76	..
92	Bhawanipur	(91)	45.32	154	154	702	356	346	3	1	..	..	39	2	165	7
93	Malikpur	(92)	178.46	61	61	429	220	209	2	24	..	..	51	7	111	2
94	Marjadpur	(93)	34.40													
95	Basantpur	(94)	65.15	54	54	276	144	132	..	..	24	20	17	2	72	2
96	Balrgachhi	(95)	13 35													
97	Lagua	(96)	276.40	268	269	1,509	802	707	50	43	..	..	187	48	442	6
98	Satawan	(97)	110.88	72	72	409	224	185	..	..	..	..	20	1	135	2
99	Puria	(98)	94.29	96	97	546	278	268	..	..	..	..	75	14	154	1
100	Shikarpur	(99)	352.48	395	395	1,797	933	864	9	18	..	..	235	6	495	24

ABSTRACT

KATIHAR

Workers																		Non-Workers		Sl. no.
I		II	III		IV		V (a)		V (b)		VI		VII		VIII		IX			
M	F	M	F	M	F	M	F	M	F	M	F	M	F	M	F	M	F			
17	18	19	20	21	22	23	24	25	2	27	28	29	30	31	32	33	34	35	36	37	38	1
AREAS																						
186	-	58	..	20	..	..	..	4	..	..	..	..	..	2	..	..	..	5	..	238	441	51
41	..	20	..	..	..	..	..	..	..	..	..	..	..	..	..	..	..	..	..	50	119	52
35	..	17	.	..	..	..	..	..	..	..	..	..	..	..	..	..	..	1	..	27	86	53
33	1	84	..	..	..	..	..	1	..	..	..	..	..	..	..	..	..	3	..	88	201	54
	Uninhabited																					55
194	17	130	.	..	..	..	..	.	1	2	..	..	..	6	..	..	..	2	..	290	600	56
58	3	20	..	4	..	..	..	..	1	..	..	..	..	..	..	..	..	4	.	95	178	57
160	..	59	..	..	..	..	..	..	..	..	..	..	..	..	..	1	..	12	..	255	397	58
	Uninhabited																					59
247	..	117	.	..	..	..	..	10	1	..	..	..	..	1	..	..	..	8	.	332	628	60
	Uninhabited																					61
172	8	80	.	.	..	..	..	2	4	..	..	..	..	..	..	..	..	4	..	206	424	62
	Uninhabited																					63
180	1	100	..	.	1	..	..	1	2	..	..	..	..	3	..	..	..	2	.	201	448	64
151	..	48	1	..	..	..	..	2	..	..	..	..	..	1	..	..	..	5	..	199	410	65
93	..	68	.	2	..	..	.	.	..	..	..	..	..	.	..	1	..	.	.	172	348	66
	Uninhabited																					67
7	..	21	..	..	..	..	..	.	..	..	..	..	..	..	..	.	..	..	..	21	68	68
8	..	16	..	..	..	..	..	.	.	..	..	..	..	..	..	..	..	..	..	22	43	69
	Uninhabited																					70
596	5	382	2	19	..	..	..	18	1	1	..	1	..	61	2	3	..	103	1	994	1,903	71
83	..	38	..	..	..	..	..	6	..	1	..	..	..	..	.	1	.	9	..	94	236	72
284	5	165	2	1	..	..	..	3	1	1	..	..	..	1	..	..	..	6	..	443	831	73
152	..	122	..	..	..	..	..	1	..	..	..	..	..	..	..	..	..	..	..	244	486	74
59	..	74	..	..	..	..	..	..	..	..	..	..	..	..	..	..	..	1	..	116	223	75
145	..	82	..	..	..	..	..	2	..	..	..	..	..	2	..	..	..	1	..	239	489	76
18	..	3	..	..	..	..	..	..	..	..	..	..	..	..	..	1	..	..	..	24	43	77
..	..	2	..	..	..	..	..	..	..	..	..	..	..	..	..	..	..	..	..	4	10	78
494	7	186	8	..	..	..	..	15	..	..	..	..	..	8	..	..	..	10	2	340	668	79
140	1	81	19	..	..	..	..	3	.	..	..	..	..	21	..	..	..	4	..	307	590	80
29	..	14	7	1	..	..	..	..	..	..	..	..	..	..	..	..	..	..	..	33	61	81
78	..	58	24	..	..	..	..	..	..	..	..	..	..	.	..	4	..	11	..	145	257	82
97	.	63	3	..	..	..	..	..	..	..	..	..	..	..	..	..	..	3	..	154	286	83
15	1	41	..	..	..	..	..	8	4	.	..	..	..	1	..	..	..	1	..	69	117	84
50	..	46	28	..	..	..	..	..	..	..	..	..	..	..	..	..	.	1	..	72	128	85
..	..	11	2	..	..	..	..	..	..	..	..	..	..	..	..	..	..	..	..	2	8	86
	Uninhabited																					87
46	..	26	..	..	..	..	..	..	..	..	..	..	..	..	..	..	..	1	..	93	128	88
11	..	14	..	..	..	..	..	..	..	..	..	..	..	..	..	..	..	..	..	28	43	89
22	..	17	..	..	..	..	..	..	..	..	..	..	..	..	..	..	..	..	..	34	67	90
55	.	20	..	..	..	..	..	..	..	..	..	..	..	.	..	..	..	1	.	88	154	91
70	..	91	7	..	..	..	..	1	..	..	..	..	..		..	.	..	3	..	191	339	92
65	..	33	1	8	..	..	..	3	..	..	..	1	1	1	..	..	..	..	..	109	207	93
	Uninhabited																					94
25	1	39	1	..	..	..	..	..	..	..	..	..	..	3	..	2	..	3	..	72	130	95
	Uninhabited																					96
234	..	186	4	..	..	..	..	2	..	2	..	..	..	2	..	..	..	16	2	360	701	97
48	..	73	1	14	..	..	..	..	.	—	..	..	..	..	1	..	..	..	..	89	183	98
93	..	54	1	..	..	..	..	1	..	..	..	..	..	1	..	..	..	5	..	124	267	99
313	3	155	17	1	..	..	..	8	4	1	..	..	..	5	..	..	..	12	..	438	840	100

DEVELOPMENT BLOCK—BARSOI

PRIMARY CENSUS

SUBDIVISION

Serial no.	Name of village with Thana no./ town/ward/ circle/urban enumerator's block	Area of villages in hectares & of town in km.²	No. of occupied residential houses	No. of house-holds	Total population (including institutional and houseless population)			Scheduled castes		Scheduled tribes		Literate and educated persons		Total workers (I—IX)	
					P	M	F	M	F	M	F	M	F	M	F
1.	2	3	4	5	6	7	8	9	10	11	12	13	14	15	16
															RURAL
	REVENUE THANA—KADWA—*contd.*														
101	Chhota Shikarpur	(100)	111.69	74	74	428	234	194	..	..	..	..	27	..	120	16
102	Dogachh	(101)	269.11	118	118	618	327	291	62	52	..	..	65	18	178	2
103	Bazidgachh	(102)	105.62	99	99	546	284	262	..	..	..	..	19	..	165	72
104	Maheshpur	(103)	515.97	238	273	1,519	782	737	46	49	..	..	68	..	485	..
105	Bansgaon	(104)	395.78	226	226	1,257	654	603	41	43	..	..	188	66	298	3
106	Nandal	(105)	144.88	44	44	225	127	98	19	13	..	..	29	2	56	..
107	Sorakhor	(106)	69.99	47	47	287	141	146	..	..	..	..	29	5	78	1
108	Bhawanipur	(107)	21.45	82	82	412	218	194	82	81	..	..	17	2	123	3
109	Goaltoli	(108)	17.40	97	97	716	374	342	..	..	..	..	116	42	189	5
110	Nisarpatti	(109)	41.68	60	61	378	207	171	..	..	..	..	51	22	107	..
111	Tolwa	(110)	38.04	39	39	210	99	111	..	..	..	..	16	14	53	1
112	Duha	(111)	97.53	56	56	306	165	141	..	..	..	..	22	2	97	2
113	Bangarha	(112)	189.39	124	124	599	320	279	34	32	..	..	81	24	182	1
114	Jiagachhi	(113)	44.11	40	40	288	144	144	..	..	..	..	20	2	77	2
115	Jafarpur	(114)	140.83	133	133	729	382	347	..	..	..	..	73	31	185	..
116	Chaugachhi	(115)	14.57	49	49	228	111	117	..	..	..	..	48	20	64	..
117	Chaugachhi	116)	11.33	60	60	346	166	180	15	5	..	..	34	10	104	..
118	Eksala	(117)	106.84	184	184	903	508	395	8	9	..	..	195	41	254	..
119	Eksala Arazi	(118)	227.84	157	157	795	411	384	47	42	..	..	30	4	229	2
120	Eksala Arazi	(119)	36.42	4	4	18	10	8	..	..	..	..	..	..	7	..
121	Manglapir	(120)	36.83	9	9	46	22	24	..	..	..	..	..	..	14	1
122	Narwal	(121)	94.29	57	57	311	162	149	..	..	..	..	9	1	101	1
123	Bishunpur	(122/1)	8.09	29	29	183	94	89	..	..	..	..	16	1	50	2
124	Maheshpur	(122/2)	9.71													
125	Maheshpur	(122/3)	4 05													
126	Tiarpara	(123)	31.57	11	15	75	41	34	..	..	..	..	2	..	27	..
127	Kusiarmurha	(124)	56.25	121	121	587	312	275	..	..	..	..	98	13	163	8
128	Singhgaon	(125)	59.49	54	54	313	176	137	..	..	..	..	30	4	108	..
129	Barihala	(126)	35.21	88	88	500	275	225	36	29	..	..	21	1	148	3
130	Gobindpur	(127)	43.00	127	127	614	316	298	..	..	..	..	81	5	191	1
131	Banskota	(128)	124.64	287	290	1,548	821	727	..	..	..	..	136	34	471	..
132	Satarpur	(129)	68.39	34	34	183	98	85	..	..	..	..	33	1	47	..
133	Biltar	(130)	252.91	176	176	1,011	542	469	16	12	..	..	90	11	293	16
134	Dakaitpuja	(131)	40.87	70	70	357	193	164	..	..	..	..	36	9	109	..
135	Sultanpur	(132)	278 82	730	763	3,772	2,038	1,734	196	176	..	..	836	318	1,077	41
136	Chandi	(133)	491.28	403	411	1,986	1,012	974	133	147	..	..	335	66	557	25
137	Shiwanadpur	(134)	75.68	126	126	598	330	268	37	32	..	..	105	47	181	1
138	Jalkhandar	(135)	268.71	181	185	935	495	440	125	118	..	..	132	46	285	111
139	Khijirpur	(136)	191.41	180	180	930	478	452	161	155	..	..	157	26	276	42
140	Manaikhor	(137)	88.22	74	75	419	208	211	21	21	..	..	17	1	139	..
141	Sonapur	(633)	95.10	99	99	670	346	324	42	35	..	..	51	..	186	46
142	Malaur	(634)	252.52	118	118	549	281	268	101	111	4	6	33	8	181	22
143	Sadian	(635)	24.69													
144	Lihar	(636)	50.59	29	29	147	77	70	..	..	4	2	8	3	47	1
145	Kota	(637)	142.04	97	97	575	315	260	54	55	..	..	45	5	173	..
146	Kolha Badaur	(638)	13.76													
147	Kolha	(639)	14.16													
148	Madhaipur Gachh	(640)	19.42	19	19	102	55	47	..	..	..	..	18	4	27	..
149	Kolha	(641)	99.55	45	45	267	135	132	..	..	..	..	8	.	73	..
150	Basantpur Milik	(642)	9.28	18	18	118	58	60	..	..	..	..	10	1	30	..

ABSTRACT

KATIHAR

Workers																						Sl. nos
I		II		III		IV		V (a)		V (b)		VI		VII		VIII		IX		X Non-Workers		
M	F	M	F	M	F	M	F	M	F	M	F	M	F	M	F	M	F	M	F	M	F	
17	18	19	20	21	22	23	24	25	26	27	28	29	30	31	32	33	34	35	36	37	38	1
AREAS																						
80	2	37	14	..	..	..	..	..	..	..	..	..	..	..	..	..	..	3	..	114	178	101
113	2	59	..	1	..	..	..	1	..	..	..	..	..	1	..	..	..	3	..	149	289	102
24	..	118	48	3	..	..	..	19	24	..	..	..	..	1	..	..	..	..	..	119	190	103
281	..	200	..	..	..	..	..	..	..	..	..	..	.	..	..	..	..	4	..	297	737	104
129	..	164	3	..	..	..	..	..	..	..	..	..	..	..	..	..	..	5	..	356	600	105
16	..	38	..	..	..	..	..	..	..	..	..	..	..	..	..	..	..	2	..	71	98	106
58	..	20	1	..	..	..	..	..	..	..	..	..	..	..	..	..	..	..	..	63	145	107
48	..	71	3	..	..	..	..	4	..	..	..	..	..	..	..	..	..	..	..	95	191	108
124	5	57	..	..	..	..	..	..	..	..	..	..	..	1	..	..	..	7	..	185	337	109
37	..	68	..	..	..	..	..	..	..	..	..	..	..	2	..	..	..	..	..	100	171	110
30	1	13	..	5	..	..	..	..	..	..	..	..	..	4	..	1	..	..	..	46	110	111
44	1	51	..	..	..	..	..	..	1	1	..	..	..	..	..	..	..	1	..	68	139	112
101	..	60	..	..	..	..	..	8	1	..	..	..	..	2	..	..	..	11	..	138	278	113
60	1	17	..	..	..	..	..	..	..	..	1	..	..	..	..	..	..	..	..	67	142	114
113	..	71	..	..	..	..	..	..	..	..	..	..	..	..	..	..	..	1	..	197	347	115
43	..	21	..	..	..	..	..	..	..	..	..	..	..	..	..	..	..	..	..	47	117	116
67	..	33	..	..	..	..	..	2	..	..	..	..	..	..	..	..	..	2	..	62	180	117
144	..	81	..	..	..	..	..	6	.	3	..	..	..	..	..	..	..	20	..	254	395	118
100	1	109	..	..	..	..	..	7	1	..	..	..	..	9	..	..	..	4	..	182	382	119
2	..	2	..	..	..	..	..	3	..	..	..	..	..	..	..	..	..	..	..	3	8	120
5	..	9	..	..	..	..	..	..	1	..	..	..	..	..	..	..	..	.	..	8	23	121
27	..	71	..	..	..	..	..	.	1	..	..	..	..	..	..		..	3		61	148	122
35	..	15	..	..	..	..	..	..	..	..	2	..	..	..	..	..	..	..	..	44	87	123
	Uninhabited																					124
	Uninhabited																					125
2	..	25	..	..	..	..	..	..	..	..	..	..	..	..	..	..	..	..	..	14	34	126
104	6	43	2	..	..	..	..	2	..	..	..	..	..	3	..	..	..	11	..	149	267	127
27	..	80	..	..	..	..	..	1	..	..	..	..	..	..	..	..	..	.	..	68	137	128
61	..	82	3	..	..	..	..	1	..	..	..	..	..	..	..	..	..	4	..	127	222	129
97	..	92	1	..	..	..	..	.	..	..	..	..	..	..	..	..	..	2	..	125	297	130
210	..	256	..	..	..	..	..	2	..	..	..	..	..	1	..	..	..	2	..	350	727	131
23	..	24	..	..	..	..	..	..	..	..	..	..	..	..	..	..	..	..	..	51	85	132
138	1	153	15	..	..	..	..	..	..	..	..	..	..	1	..	..	..	1	..	249	453	133
54	..	44	..	..	..	..	..	1	..	2	..	..	..	7	..	..	..	1	..	84	164	134
287	1	293	31	9	..	..	..	51	3	70	..	11	..	251	4	5	..	100	2	961	1,693	135
266	3	236	20	..	..	..	..	10	2	1	..	..	..	26	..	..	.	18	.	455	949	136
88	1	84	..	..	..	..	..	6	..	..	..	..	..	..	..	..	..	..	..	149	267	137
114	..	162	111	..	..	..	..	..	..	..	..	..	..	..	..	..	..	9	..	210	329	138
66	..	137	41	2	1	..	..	..	..	..	..	..	..	57	..	1	..	13	..	202	410	139
77	..	53	..	9	..	..	..	..	..	..	..	..	..	..	..	..	..	..	..	69	211	140
92	6	94	40	..	..	..	..	..	.	..	..	..	..	..	..	..	.	.	..	160	278	141
32	..	110	21	1	..	..	..	6	1	4	..	..	..	12	..	9	..	7	..	100	246	142
	Uninhabited																					143
21	..	25	..	1	..	..	..	..	..	..	1	..	..	..	..	..	..	..	..	30	69	144
63	..	98	..	6	..	..	..	1	..	..	..	..	..	1	..	1	..	3	..	142	260	145
	Uninhabited																					
	Uninhabited																					146
23	..	1	.	..	..	..	..	.	..	1	..	..	..	1	..	..	..	1	..			147
25	..	48	..	..	..	..	..	.	..	..	..	..	..	..	..	..	..	..	..	28	47	148
29	..	..	..	..	..	..	..	..	..	..	..	..	..	1	..	..	..	..	..	62	132	149
																				28	60	150

DEVELOPMENT BLOCK—BARSOI

PRIMARY CENSUS

SUBDIVISION

Serial no.	Name of village with Thana no./ town/ward/ circle/urban enumerator's block		Area of villages in hectares & of town in km.²	No. of occupied residential houses	No. of house-holds	Total population (including Institutional and houseless population)			Scheduled castes		Scheduled tribes		Literate and educated persons		Total workers (I—IX)	
						P	M	F	M	F	M	F	M	F	M	F
1	2		3	4	5.	6	7	8	9	10	11	12	13	14	15	16
																RURAL
	REVENUE THANA—KADWA—*contd.*															
151	Basantpur	(643)	134.76	165	165	856	447	409	33	20	..	..	120	10	218	..
152	Neamatpur	(644)	17.00	58	58	358	193	165	..	..	..	..	61	5	105	4
153	Pataul	(645)	38.85	145	145	598	309	289	140	137	..	..	22	1	183	5
154	Neamatpur	(646)	106.43	127	127	668	342	326	38	31	..	..	78	6	205	3
155	Dubisubhi	(647)	53.01	73	75	278	181	97	28	18	..	..	75	15	96	9
156	Mangatpur	(648)	99.55	80	80	397	207	190	10	6	..	..	85	23	120	7
157	Mangatpur	(649)	31.57													
158	Mirpokhar	(650)	184.53	36	37	198	92	106	..	..	..	..	36	8	60	6
159	Rasidpur Arazi	(651)	278.82													
160	Motbari	(652)	12.95	135	135	750	385	365	39	36	..	..	112	27	202	24
161	Golhanda	(653)	138.00	44	44	250	135	115	79	68	..	..	24	..	67	..
162	Pamra	(654)	61.92	75	75	464	226	238	..	..	..	..	27	..	128	1
163	Pamra	(655)	179.68	150	150	828	421	407	23	19	..	..	113	19	231	1
164	Mithapur	(656)	91.46	90	90	473	237	236	..	..	..	..	15	..	140	8
165	Kanaila	(657)	150.14	162	162	895	452	443	65	62	..	..	54	5	253	..
166	Mahesarkhore	(658)	57.46	4	4	22	11	11	..	..	..	..	1	..	7	..
167	Parmanandpur	(659)	17.81	3	3	11	6	5	..	..	..	..	1	..	3	..
168	Bantatoli	(660)	21.45	19	19	110	64	46	..	..	..	..	4	..	35	.
169	Manullahpur Kadamgacchi	(661)	106.03	460	460	1,300	658	642	74	73	..	..	111	7	271	..
170	Bagletagachh	(662)	8 09	18	18	95	50	45	..	..	..	..	7	..	27	..
171	Sitalpur Milik	(663)	6.07													
172	Wanker	(664)	135.16	5	5	25	13	12	..	..	..	..	8	..	5	..
173	Rahmanpur	(665)	96.31	128	131	684	351	333	..	..	..	..	64	12	189	4
174	Singhia	(666)	77.29	136	136	776	390	386	35	39	..	..	80	6	196	..
175	Bathna	(667)	36.02	26	30	130	74	56	23	17	..	..	12	1	46	6
176	Alipur	(668)	135.97	218	225	1,217	638	579	26	18	4	3	130	24	340	11
177	Hathanpur	(669)	126.66	29	29	133	61	72	..	..	..	..	1	..	34	5
178	Hathanpur	(670)	71.63	19	19	113	58	55	..	..	..	..	..	..	42	13
179	Raghunathpur	(671)	534.99	643	690	2,793	1,618	1,175	210	193	5	..	615	163	984	19
180	Nazirpur	(672)	62.94													
181	Dhachna	(673)	336.29	219	224	1,191	636	555	74	69	..	..	54	5	420	85
182	Ratan Pokhar	(674)	147.71	21	21	117	61	56	..	..	..	..	4	..	33	1
183	Pataulbari	(675)	90.65	57	58	302	141	161	..	..	..	..	13	..	74	1
184	Lalpur	(676)	167 13	46	46	227	109	118	36	39	..	..	11	..	47	..
185	Saula	(677)	32 78	11	11	63	30	33	..	..	..	..	..	..	15	..
186	Manman	(678)	233.50	167	167	794	419	375	18	17	..	..	51	9	186	..
187	Lahgaria	(679)	96.72	203	203	1,148	595	553	81	74	..	..	131	22	281	30
188	Sitalpur	(680)	326.58	92	92	614	316	298	79	82	..	..	71	2	144	..
189	Daula	(681)	229.86	65	65	375	186	189	85	86	..	..	11	..	88	13
190	Baghar	(682)	150.95	97	99	483	250	233	59	44	..	..	45	3	137	6
191	Langarpur	(683)	50.99													
192	Haripur	(684)	118.17	48	48	374	198	176	21	16	..	..	11	..	114	..
193	Dakhi	(685)	77 72	46	46	263	137	126	15	21	..	..	22	4	94	1
194	Raiyapur	(686)	134.35	6	6	39	22	17	..	..	..	..	10	.	10	..
195	Belwa Dangi	(687)	108.05	144	144	867	437	430	15	14	14	10	47	..	243	43
196	Pual	(688)	175.63	92	92	555	291	264	73	76	..	..	63	11	168	52
197	Masanpur	(689)	362.19	51	51	337	165	172	29	30	..	..	47	6	96	7
198	Sonatola	(690)	39.66	3	3	15	11	4	..	..	..	..	1	..	8	..
199	Ekchanan	(691)	205.17	101	101	533	282	251	24	18	..	..	83	29	157	6
200	Birjoy	(692)	77.29	32	32	176	96	80	10	7	..	..	45	15	49	5

ABSTRACT

KATIHAR

Workers																				Non-Workers		Sl. no.
I		II		III		IV		V (a)		V (b)		VI		VII		VIII		IX		X		
M	F	M	F	M	F	M	F	M	F	M	F	M	F	M	F	M	F	M	F	M	F	
17	18	19	20	21	22	23	24	25	26	27	28	29	30	31	32	33	34	35	36	37	38	1
AREAS																						
113	..	95	..	..	..	..	..	..	..	..	..	..	..	2	..	2	..	6	..	229	409	151
78	3	22	..	..	..	..	..	..	1	..	..	..	..	4	..	..	..	1	..	88	161	152
48	..	128	5	..	..	..	..	4	..	..	..	..	..	1	..	..	..	2	..	126	284	153
82	3	109	..	..	..	..	..	..	..	6	..	..	..	6	..	1	..	1	..	137	323	154
8	4	10	3	3	..	1	..	4	..	1	..	1	..	15	..	30	..	23	2	85	88	155
72	4	45	3	1	..	..	..	..	..	..	..	..	..	1	..	..	..	1	..	87	183	156
	Uninhabited																					157
40	5	19	1	..	..	..	..	..	..	..	..	..	..	..	..	..	..	1	..	32	100	158
	Uninhabited																					159
115	..	80	24	..	..	.	..	4	..	..	..	..	..	1	..	..	..	2	..	183	341	160
25	..	37	..	2	..	..	..	..	..	..	..	.	..	1	..	..	..	2	..	68	115	161
53	1	69	..	..	..	..	..	1	..	..	..	..	..	5	..	..	..	..	..	98	237	162
110	..	94	..	..	..	.	..	5	..	3	1	..	..	4	..	..	..	15	..	190	406	163
23	..	94	8	..	..	..	..	20	..	..	..	..	..	3	..	..	..	..	..	97	228	164
102	..	128	..	..	..	..	..	..	..	1	..	..	..	6	..	8	..	8	..	199	443	165
..	..	6	..	..	..	..	..	..	..	..	..	..	..	1	..	..	..	..	..	4	11	166
..	..	3	..	..	..	..	..	..	..	..	..	..	..	..	..	..	..	..	..	3	5	167
26	..	9	..	..	..	..	..	..	..	..	..	..	..	..	..	..	..	..	..	29	46	168
130	..	129	..	..	..	..	..	..	..	..	..	..	..	..	..	..	..	12	.	387	642	169
2	..	25	..	..	..	.	..	..	..	..	..	..	..	..	..	..	..	..	..	23	45	170
	Uninhabited																					171
4	..	1	..	..	..	..	..	.	..	.	..	..	..	..	..	..	..	..	..	8	12	172
56	4	121	..	..	..	..	..	7	..	.	..	..	..	3	..	..	..	2	..	162	329	173
94	..	92	..	..	..	..	..	..	..	1	..	2	..	1	..	3	..	3	..	194	386	174
4	..	19	6	..	..	..	..	..	..	2	.	..	..	..	..	15	..	6	..	28	50	175
92	..	170	7	4	..	..	..	19	..	..	4	..	..	14	..	33	..	8	..	298	568	176
14	..	17	5	..	..	..	..	1	..	..	..	..	..	1	..	1	..	..	.	27	67	177
17	..	24	13	..	..	..	..	..	..	..	..	..	..	..	..	1	..	..	..	16	42	178
87	2	157	10	9	..	..	..	31	1	7	..	1	..	203	1	317	..	172	5	634	1,156	179
	Uninhabited																					180
142	7	143	73	64	2	..	..	1	..	.	..	..	..	1	..	13	..	56	3	216	470	181
12	1	13	..	6	..	..	..	.	.	..	.	..	..	..	..	2	..	..	..	28	55	182
50	1	15	..	7	..	..	..	.	..	..	.	..	..	..	..	..	..	2	..	67	160	183
23	..	24	..	..	..	..	..	..	..	..	..	..	..	..	..	..	..	..	..	62	118	184
8	..	7	..	..	..	..	.	..	..	..	..	..	..	..	..	..	..	..	.	15	33	185
81	..	102	..	..	..	..	..	..	..	.	..	..	..	1	..	..	..	2	..	233	375	186
127	1	135	29	1	..	..	..	3	..	3	..	..	..	1	..	1	..	10	..	314	523	187
62	..	75	..	1	..	..	..	2	..	..	.	..	..	..	..	..	..	4	..	172	298	188
41	..	42	13	2	..	..	..	.	..	..	.	..	..	..	..	..	..	3	..	98	176	189
80	3	46	3	..	..	..	..	..	.	5	.	.	.	..	..	..	..	6	..	113	227	190
	Uninhabited																					191
63	..	46	..	..	..	..	..	2	..	..	.	..	.	1	..	..	..	2	..	84	176	192
44	..	49	1	..	..	..	..	..	..	..	.	..	..	..	..	..	..	1	..	43	125	193
5	..	..	..	1	..	..	..	2	..	..	.	..	..	..	..	..	..	2	..	12	17	194
135	2	103	41	..	..	..	..	2	.	..	..	.	..	..	..	..	..	3	..	194	387	195
85	2	78	50	..	..	..	.	..	..	1	..	2	..	..	..	..	..	2	..	123	212	196
40	..	52	7	..	..	..	..	..	..	..	.	..	..	..	..	..	..	4	..	69	165	197
8	..	..	..	..	..	..	..	..	..	..	..	..	..	..	..	..	..	..	..	3	4	198
76	3	68	3	8	..	..	..	..	..	..	..	..	..	..	..	5	..	..	..	125	245	199
36	..	13	5	..	..	..	..	..	..	..	..	..	..	..	..	..	..	..	..	47	75	200

DEVELOPMENT BLOCK—BARSOI

PRIMARY CENSUS SUBDIVISION

Serial no.	Name of village with Thana no./ town/ward/ circle/urban enumerator's block		Area of villages in hectares & of town in km.²	No. of occupied residential houses	No. of house-holds	Total population (including Institutional and houseless population)			Scheduled castes		Scheduled tribes		Literate and educated persons		Total workers (I—IX)	
						P	M	F	M	F	M	F	M	F	M	F
1	2		3	4	5	6	7	8	9	10	11	12	13	14	15	16
																RURAL
	REVENUE THANA—KADWA—*contd.*															
201	Lodhna	(693)	47.75	53	53	299	157	142	25	17	..	..	24	..	80	..
202	Gouagaon	(694)	67.18	64	64	457	228	229	..	..	..	..	21	1	118	..
203	Sanghia	(695)	135.97	21	21	141	74	67	1	..	..	..	6	..	34	..
204	Lalpurgachh	(696)	15.38													
205	Sitgaon	(697)	167.54	46	46	285	146	139	2	4	..	..	5	..	92	1
206	Baghanda	(698)	62.73	21	21	117	62	55	5	8	..	..	16	6	38	4
207	Ganesh Tola	(699)	19.42	6	6	66	34	32	18	23	..	..	2	..	14	10
208	Brahampur	(700)	20.64													
209	Mirzadpur	(701)	134.76	80	80	473	238	235	60	55	..	..	97	26	131	5
210	Bariaganj	(702)	105.22	56	56	290	154	136	..	..	..	..	18	..	69	5
211	Kelabari	(703)	9.31	34	34	200	94	106	..	..	..	..	35	..	51	2
212	Sulif	(704)	111.69	37	37	215	113	102	..	..	..	..	14	1	58	1
213	Bajuria	(705)	79.32	39	39	208	108	100	..	..	..	..	4	1	50	1
214	Bhelator	(706)	141.23	76	76	424	225	199	..	..	79	67	64	5	117	..
215	Karanpur	(707)	241.59	123	123	670	338	332	44	39	9	9	48	4	146	..
216	Kandhal	(708)	300.68	65	65	343	173	170	9	8	12	11	14	3	85	21
217	Ghoradiha	(709)	86.20	60	60	386	192	194	..	1	..	..	54	20	105	..
218	Machhail	(710)	80.94	29	29	243	135	108	..	..	..	..	13	4	85	..
219	Nisarbhati	(711)	23.88	20	20	129	61	68	..	..	..	..	..	..	27	..
220	Chetana	(712)	102.38	35	35	210	103	107	..	..	..	..	6	..	47	..
221	Hala	(713)	79.72	50	50	299	146	153	19	20	..	..	24	5	65	..
222	Basalgaon	(714)	296.23	119	119	707	370	337	81	60	..	..	48	8	166	..
223	Nidhaur	(715)	61.72	30	30	193	95	98	..	..	28	28	25	3	44	4
224	Kaliadangi	(716)	118.17	79	79	477	250	227	..	..	5	8	32	14	113	2
225	Chaklamani	(717)	24.69	35	35	202	103	99	..	..	..	..	18	5	58	..
226	Rajbai	(718)	31.97													
227	Guruan	(719)	76.89	71	71	403	219	184	..	..	..	..	45	1	100	..
228	Panchpur	(720)	17.81	16	16	62	30	32	..	..	4	6	1	..	17	..
229	Mura *urf* Matra	(721)	57.06	12	12	86	46	40	..	..	..	..	1	..	19	..
230	Bathna	(722)	131.12	83	83	503	248	255	..	..	..	..	75	6	143	1
231	Sutator	(723)	109.26	34	34	196	98	98	..	7	..	..	38	9	55	..
	REVENUE THANA—GOPALPUR—*concld.*															
232	Katora	(156)	91.46	75	75	377	192	185	12	13	..	..	52	11	108	..

ABSTRACT

KATIHAR

Workers																					
I		II		III		IV		V (a)		V (b)		VI		VII		VIII		IX		X Non-Workers		Sl. no.
M	F	M	F	M	F	M	F	M	F	M	F	M	F	M	F	M	F	M	F	M	F	
17	18	19	20	21	22	23	24	25	26	27	28	29	30	31	32	33	34	35	36	37	38	1
AREAS																						
50	..	28	..	.	.	..	..	..	..	..	..	..	..	..	..	..	..	2	..	77	142	201
80	..	37	..	..	..	..	..	..	..	.	.	..	..	..	..	..	..	1	..	110	229	202
22	..	10	..	1	.	.	..	..	.	.	.	..	..	..	..	..	..	1	..	40	67	203
	Uninhabited																					204
65	..	25	1	2	..	..	..	.	..		.	..	..	..	..	..	..	..	..	54	138	205
19	1	18	3	..	.	..	..	.	.	.	.	.	..	..	..	..	..	1	..	24	51	206
4	..	6	10	..	.	..	..	..			.	..	..	..	..	..	..	4	..	20	22	207
	Uninhabited																					208
82	2	49	3	.	.	..	..	..	..		.	..	..	..	..	..	..	..	..	107	230	209
55	1	14	4	.	.	..	..	..	.		.	..	..	..	..	..	..	..	..	85	131	210
34	2	17	..	..	..	.	..	..	.	..	.	..	..	..	..	..	..	..	..	43	104	211
34	..	18	1	4	..	.	..	1	..	..	.	.	..	..	..	..	..	1	..	55	101	212
27	..	23	1	..	.	.	..	..	..	.	..	..	..	..	..	..	..	..	..	58	99	213
75	..	34	..	3	.	..	..	..	..	3	..	..	..	.	..	..	..	2	..	108	199	214
64	..	78	..	..	.	.	.	..	..	.	..	.	..	..	..	..	..	4	..	192	332	215
54	1	31	20	..	.	.	..	..	.	.	.	..	..	..	..	..	..	..	.	88	149	216
86	..	18	..	..	.	.	..	..	..	.	.	..	..	.	..	..	..	1	..	87	194	217
73	..	12	..	.		..	.	..	.	.	..	..	..	..	..	..	..	..	..	50	108	218
5	..	22	..	..	.	..	..	..	.	.	..	..	..	..	..	..	..	.	.	34	68	219
38	..	9	..	..	.	..	..	..	..	.	..	..	..	..	..	..	.	.	.	56	107	220
45	..	19	..	..	..	..	..	..	..	.	..	.	..	..	..	..	..	1	..	81	153	221
104	..	61	..	..	..	..	.	..	.	..	.	..	..	..	..	..	..	1	.	204	337	222
15	3	26	1	3	..	..	..	.	..	..	.	..	..	..	..	..	..	..	..	51	94	223
75	2	34	..	2	..	..	..	..	.	..	..	..	..	1	..	..	.	1	.	137	225	224
48	..	10	..	..	..	..	..	..	..	.	..	..	..	..	..	..	..	..	..	45	99	225
	Uninhabited																					226
77	..	23	..	..	..	..	..	..	..	..	..	..	..	..	..	..	..	..	..	119	184	227
..	..	17	..	..	..	..	..	..	..	..	..	..	..	..	..	..	..	..	..	13	32	228
..	..	19	..	..	..	.	..	..	..	..	..	..	..	..	..	..	..	..	..	27	40	229
78	..	44	1	..	.	..	.	17	.	2	.	..	..	1	..	..	..	1	..	105	254	230
39	..	13	..	..	..	..	.	.	.	1	..	..	..	..	..	..	..	2	..	43	98	231
88	..	19	..	..	..	.	.	..	..	..	.	.	..	1	..	.	..	..	..	84	185	232

DEVELOPMENT BLOCK—AZAMNAGAR

PRIMARY CENSUS

SUBDIVISION

Serial no.	Name of village with Thana no./ town/ward/ circle/urban enumerator's block		Area of villages in hectares & of town in km.²	No. of occupied residential houses	No. of households	Total population (including Institutional and houseless population)			Scheduled castes		Scheduled tribes		Literate and educated persons		Total workers (I—IX)	
						P	M	F	M	F	M	F	M	F	M	F
1	2		3	4	5	6	7	8	9	10	11	12	13	14	15	16
																RURAL
	REVENUE THANA—KADWA—*contd.*															
	Development Block—Azamnagar		29,077.36	18,404	20,986	115,118	59,210	55,908	3,470	3,399	2,666	2,578	12,084	2,640	34,269	3,048
1	Gogra	(287)	243.21	65	65	340	165	175	4	1	..	..	24	2	104	31
2	Chhagharia	(365)	29.14	35	35	199	99	100	..	..	..	..	9	..	58	..
3	Mohabbatpur	(366)	116.55	2	2	5	4	1	..	..	..	..	1	..	1	..
4	Kolya	(367)	88.62	25	26	143	77	66	..	..	..	..	20	..	50	..
5	Mohanganj	(368)	96.31	68	68	354	182	172	..	..	..	..	7	1	105	..
6	Baldiagachhi	(369)	70.82	155	180	599	317	282	57	58	..	..	51	4	192	1
7	Maria	(370)	211.65	25	54	300	166	134	..	..	..	..	9	1	91	..
8	Machhkhairan	(378)	21.04													
9	Bazidpur	(384)	25.09	99	99	625	323	302	7	4	..	..	85	22	199	1
10	Harlaga	(385)	6.88													
11	Teghra	(386)	261.02	257	257	1,435	716	719	45	43	..	..	199	20	420	3
12	Bagdar	(387)	140.83	146	157	814	416	398	27	32	..	..	161	63	244	6
13	Madanpur	(388)	94.70	115	118	588	330	258	43	33	..	..	102	24	185	23
14	Tiarpara	(389)	48.16	75	124	684	354	330	33	25	..	..	103	14	166	1
15	Jahangirpur	(390)	24.28	54	56	254	139	115	..	..	..	..	44	7	85	..
16	Nuranga	(391)	144.88	36	63	455	227	228	..	..	..	..	91	22	137	..
17	Jitwarpur	(392)	119.38	209	227	1,077	565	512	..	12	..	..	59	5	359	3
18	Mukuria	(393)	462.95	209	227	1,322	690	632	28	27	..	..	129	39	406	6
19	Gorakhpur	(394)	66.37	21	22	124	74	50	..	..	..	..	17	1	49	1
20	Gorakhpur	(395)	483.59	497	504	2,416	1,237	1,179	162	83	39	..	194	29	893	4
21	Hura Hajra	(396)	6.88	16	21	133	65	68	..	..	..	..	3	..	52	..
22	Hura Hajra	(397)	65.56	190	200	1,000	506	494	4	4	..	..	56	11	328	..
23	Keshopur	(398)	125.86	18	25	125	71	54	..	..	..	..	..	..	44	..
24	Maheshpur	(399)	20.23	26	26	171	80	91	..	..	..	..	18	2	43	..
25	Sahjana	(400)	298.65	161	165	927	483	444	45	8	1	2	119	22	252	2
26	Purla Arazi	(401)	195.06	237	237	1,228	642	586	28	27	..	..	140	50	395	..
27	Shamsherpur	(402)	31.16	62	65	310	164	146	18	20	..	..	22	3	105	7
28	Parla	(403)	59.08	111	111	539	280	259	45	40	..	..	66	36	169	9
29	Fatehpur	(404)	54.63	22	37	190	90	100	5	7	..	..	30	5	53	3
30	Malikpur	(405)	85.39	280	300	1,542	786	756	85	7	..	..	214	22	491	3
31	Jarhanda	(406)	208.01	48	54	317	163	154	29	24	..	..	46	10	81	..
32	Ratania Khurd	(407)	72.44	63	63	392	192	200	54	58	..	..	28	8	136	..
33	RataniaKhurdKhas	(408/1)	219.34	72	74	467	226	241	7	13	11	10	34	1	135	3
34	Barimatpur	(408/2)	29.54	20	20	97	59	38	..	..	..	..	6	..	36	1
35	Santola	(409)	55.85	11	11	66	37	29	..	..	..	..	1	..	22	..
36	Baghaura	(410)	176.85	159	170	846	444	402	7	8	..	..	89	20	249	1
37	Phulbari	(411)	63.94	26	38	189	112	77	3	2	..	..	32	4	62	..
38	Pastia	(412)	61.11	145	168	844	439	405	12	10	..	..	52	4	249	209
39	Chakdha	(413)	12.55	29	38	244	124	120	18	15	..	..	14	1	61	10
40	Mahabbatpur	(414)	26.71	14	23	135	70	65	..	..	..	..	6	..	43	7
41	Jahilragachh	(415)	114.93	77	92	550	278	272	38	41	..	..	51	30	171	52
42	Singhia	(416)	52.20													
43	Gorkola	(417)	29.95													
44	Kusaha	(418)	116.55	159	159	798	416	382	..	..	..	..	10	..	257	2
45	Kelabari	(419)	100.36													
46	Ranighatta	(420)	316.46	203	224	1,227	642	585	5	2	..	..	155	33	345	4
47	Maheshlatta	(421/1)	67.99	36	43	223	111	112	..	..	..	..	30	1	52	2
48	Maheshlatta Milik Arazi	(421/2)	12.14	11	14	58	27	31	..	..	..	..	..	..	16	..
49	Singhrol	(422)	59.49	14	18	117	60	57	29	30	..	..	13	2	28	1
50	Chhatra Mani	(423)	21.45													

ABSTRACT

KATIHAR

Workers																				Sl. no.
I		II		III		IV		V				VI		VII		VIII		IX		X Non-Workers	
								(a)		(b)										
M	F	M	F	M	F	M	F	M	F	M	F	M	F	M	F	M	F	M	F	M	F	
17	18	19	20	21	22	23	24	25	26	27	28	29	30	31	32	33	34	35	36	37	38	1
AREAS																						
16,702	**535**	**13,636**	**2,150**	**1,561**	**2**	..	**1**	**430**	**213**	**215**	**6**	**33**	..	**527**	**110**	**243**	..	**922**	**31**	**24,941**	**52,860**	
45	1	43	30	13	..	..	..	..	..	..	..	..	..	..	..	3	..	..	..	61	144	1
15	..	28	..	7	..	..	..	..	..	6	..	..	..	..	..	..	..	2	..	41	100	2
1	..	..	..	..	..	..	..	..	..	..	..	..	..	..	..	..	..	..	..	3	1	3
28	..	20	..	1	..	..	..	..	..	..	..	..	..	..	..	..	..	1	..	27	66	4
24	..	78	..	..	..	..	..	..	..	..	..	..	..	..	..	2	..	1	..	77	172	5
62	..	79	1	20	..	..	..	..	..	12	..	..	..	..	..	8	..	11	..	125	281	6
11	..	78	..	..	..	..	..	..	..	2	..	..	..	..	..	..	..	..	..	75	134	7
	Uninhabited																					8
135	..	62	1	..	..	..	..	..	..	..	..	..	..	..	..	..	..	2	..	124	301	9
	Uninhabited																					10
198	3	175	..	17	..	..	..	2	..	3	..	..	..	8	.	7	..	10	..	296	716	11
100	2	97	4	26	..	..	..	..	..	1	..	..	..	5	..	9	..	6	..	172	392	12
97	3	42	20	2	..	..	..	8	..	1	..	1	..	3	..	24	..	7	..	145	235	13
68	..	74	1	6	..	..	..	6	..	2	..	..	..	..	..	10	..	..	..	188	329	14
37	..	44	..	..	..	..	..	2	..	..	..	..	..	..	..	1	..	1	..	54	115	15
46	..	80	..	2	..	..	..	..	..	..	..	..	..	1	..	1	.	7	..	90	228	16
127	2	181	..	23	..	..	..	2	..	1	..	6	..	5	.	9	..	5	1	206	509	17
128	1	234	5	3	..	..	..	7	..	7	..	2	..	5	..	14	.	6	..	284	626	18
21	1	3	..	25	..	..	..	..	..	..	..	..	..	.	..	..	..	..	..	25	49	19
243	3	573	..	20	..	..	..	30	1	3	..	1	..	6	..	3	..	14	..	344	1,175	20
18	..	12	..	22	..	..	..	..	..	..	..	..	..	..	..	..	..	..	..	13	68	21
136	..	156	..	25	..	..	..	1	..	7	..	1	..	2	..	..	..	..	..	178	494	22
22	..	22	..	..	..	..	..	..	..	..	..	..	..	..	..	..	..	..	..	27	54	23
22	..	13	..	1	..	..	..	..	..	7	..	..	..	..	..	..	..	..	..	37	91	24
116	..	92	1	23	..	..	..	9	..	2	..	..	..	4	..	..	..	6	1	231	442	25
197	..	148	..	22	..	..	..	2	..	4	..	..	..	18	..	..	..	4	..	247	586	26
33	3	21	3	43	..	..	..	4	1	..	..	..	..	3	..	..	..	1	..	59	139	27
22	1	134	7	..	..	..	..	4	..	1	..	..	..	1	..	..	..	7	1	111	250	28
35	..	15	3	..	..	..	..	..	..	2	..	..	..	.	..	..	..	1	..	37	97	29
224	1	181	1	18	..	..	..	15	..	3	1	2	..	7	..	..	..	41	..	295	753	30
48	..	27	..	3	..	..	..	..	..	..	..	..	..	..	..	..	..	3	..	82	154	31
54	..	81	..	..	..	..	..	..	..	..	..	..	..	..	..	..	..	1	..	56	200	32
87	1	30	2	14	..	..	..	..	..	3	..	..	..	..	..	..	..	1	..	91	238	33
24	1	12	..	..	..	..	..	..	..	..	..	..	..	..	..	..	..	..	..	23	37	34
20	..	2	..	..	..	..	..	..	..	..	..	..	..	..	..	..	..	..	..	15	29	35
137	1	85	..	20	..	..	..	..	..	3	..	..	..	2	..	..	..	2	..	195	401	36
23	..	30	..	7	..	..	..	..	..	..	..	..	..	1	..	..	..	1	..	50	77	37
128	1	119	..	1	..	..	..	1	113	..	..	..	..	..	93	..	..	..	2	190	196	38
24	..	33	10	..	..	..	..	..	..	..	..	..	..	..	..	..	..	4	..	63	110	39
23	..	14	7	4	..	..	..	..	..	..	..	..	..	..	..	..	..	2	..	27	58	40
43	2	96	49	..	..	..	..	3	..	..	..	..	..	2	..	2	..	25	1	107	220	41
	Uninhabited																					42
	Uninhabited																					43
182	..	72	1	..	..	..	..	..	..	..	..	..	..	..	..	..	..	3	1	159	380	44
	Uninhabited																					45
205	..	89	2	15	..	..	..	4	2	..	..	..	..	3	..	1	..	28	..	297	581	46
37	1	12	1	3	..	..	..	..	..	..	..	..	..	..	..	..	..	..	..	59	110	47
2	..	14	..	..	..	..	..	..	..	..	..	..	..	..	..	..	..	..	..	11	31	48
6	..	17	1	..	..	..	..	..	..	..	..	..	..	..	..	..	..	5	..	32	56	49
	Uninhabited																					50

DEVELOPMENT BLOCK—AZAMNAGAR

PRIMARY CENSUS

SUBDIVISION

Serial no.	Name of village with Thana no./ town/ward/ circle/urban enumerator's block		Area of villages in hectares & of town in km.²	No. of occupied residential houses	No. of house-holds	Total population (including Institutional and houseless population)			Scheduled castes		Scheduled tribes		Literate and educated persons		Total workers (I—IX)	
						P	M	F	M	F	M	F	M	F	M	F
1	2		3	4	5	6	7	8	9	10	11	12	13	14	15	16
																RURAL
	REVENUE THANA—KADWA—*contd.*															
51	Bankola	(424)	4.45													
52	Jalukagachh	(425)	11.74	4	4	33	16	17	..	..	..	..	14	9	5	10
53	Kaparanda	(426)	140.42	82	116	712	382	330	..	..	..	..	84	11	238	..
54	Anandpur	(427)	77.70	13	13	64	38	26	..	..	..	..	2	..	15	1
55	Laudhia	(428)	57.87	24	38	187	95	92	12	20	..	..	6	1	58	1
56	Tetla Dangi	(429)	44.11	7	10	63	29	34	..	..	..	..	2	..	16	..
57	Dighaulia	(430)	51.39	29	34	91	50	41	..	..	..	..	..	..	40	1
58	Narotombati	(431)	27.52	1	1	5	3	2	..	..	..	..	..	..	3	..
59	Pipla	(432)	34.80	30	34	88	41	47	10	6	..	..	9	2	29	5
60	Tengri	(433)	73.24	13	13	85	46	39	..	..	..	..	3	..	22	..
61	Pothia	(434)	44.51	31	36	208	110	98	..	..	..	..	24	..	67	..
62	Dighalia	(435)	101.17	73	74	460	242	218	..	..	..	..	52	1	140	2
63	Hariharpur	(436)	30.76	5	5	35	20	15	..	..	..	..	1	..	9	..
64	Pindhal Kismat	(437)	22.26	10	10	52	30	22	..	..	..	..	1	..	15	..
65	Gajna	(438)	78.51													
66	Sihpur	(439)	107.64	31	31	226	116	110	9	9	..	..	12	..	56	..
67	Tildangi	(440)	57.46	29	37	181	85	96	13	20	..	..	36	19	47	1
68	Salmara	(441)	49.78	139	154	778	418	360	16	15	..	..	193	90	223	1
69	Tahirpur	(444)	140.83	28	32	207	110	97	2	4	..	..	33	6	60	3
70	Salmara	(445)	29.95	171	174	910	465	445	19	16	..	..	124	22	231	4
71	Ramol	(446)	116.14	17	21	172	93	79	..	..	17	13	30	1	40	5
72	Pindhal	(447)	335.48	295	319	1,776	901	875	62	98	..	..	143	6	533	8
73	Mahila	(448)	252.93	244	266	1,509	790	719	..	..	..	..	163	25	454	..
74	Gidaul	(449)	115.74	31	36	237	112	125	9	14	..	..	18	3	57	4
75	Kanharia	(450)	295.42	43	55	311	145	166	..	..	..	..	39	5	98	..
76	Kanharia Kamat	(451)	62.73	52	74	365	185	180	..	..	..	..	36	17	108	..
77	Tilas	(452)	194.65	29	36	221	118	103	..	..	..	..	35	14	73	3
78	Hanspur	(453)	67.18	94	96	517	273	244	..	..	..	..	50	2	187	..
79	Nalkopa	(454)	85.79	33	34	127	75	52	8	2	1	..	24	3	48	..
80	Kazipura	(455)	5.67													
81	Barhat	(456)	127.88	152	156	809	430	379	..	..	..	..	81	6	275	3
82	Sirmatpur	(457)	42.90													
83	Sheonagar	(458)	50.99	26	26	137	79	58	..	..	..	..	22	..	53	..
84	Chaugharia	(459)	19.42	12	16	68	37	31	..	..	..	..	..	..	21	..
85	Azamnagar	(460)	373.92	558	857	4,822	2,611	2,211	160	197	..	..	1,011	288	1,368	112
86	Alampur	(461)	157.02	231	247	1,356	729	627	132	132	..	..	364	102	449	55
87	Khopra	(462)	114.93	130	180	960	498	462	36	31	..	..	117	38	290	21
88	Rohia	(463)	149.33	103	113	607	319	288	13	12	..	..	36	6	171	9
89	Bishunpur	(464)	72.44													
90	Mohra	(465)	174.01	54	54	309	171	138	..	..	32	36	9	1	83	4
91	Belaunda Milik	(466)	19.02													
92	Belaunda	(467)	377.16	140	165	883	466	417	53	41	..	..	125	56	270	11
93	Belwari	(468)	221.76	74	76	410	215	195	29	32	..	..	29	4	115	..
94	Bhagatpura	(469)	31.57													
95	Masnadpur	(470)	141.23	35	53	302	140	162	..	..	..	..	38	12	84	..
96	Janakpura	(472)	68.39													
97	Jhaua	(473)	520.42	233	271	1,411	730	681	102	80	21	24	119	7	398	11
98	Khaura	(474)	82.15	155	164	867	431	436	28	29	..	..	61	8	241	5
99	Chahatpur	(475)	103.60	77	78	473	241	232	..	..	..	..	69	16	134	..
100	Mahadeobhita	(476)	24.69													

ABSTRACT

KATIHAR

Workers																				Non-Workers		Sl. no.
I		II		III		IV		V (a)		V (b)		VI		VII		VIII		IX		X		
M	F	M	F	M	F	M	F	M	F	M	F	M	F	M	F	M	F	M	F	M	F	
17	18	19	20	21	22	23	24	25	26	27	28	29	30	31	32	33	34	35	36	37	38	1
AREAS																						
	Uninhabited																					51
5	..	..	..	..	..	..	..	..	10	..	..	..	..	..	..	..	..	..	..	11	7	52
126	..	72	..	11	..	..	..	..	..	..	..	..	..	1	..	..	..	28	..	144	330	53
1	..	14	1	..	..	..	..	..	..	..	..	..	..	..	..	..	..	..	..	23	25	54
27	..	27	1	4	..	..	..	..	..	..	..	..	..	..	..	..	..	..	..	37	91	55
13	..	3	..	..	..	..	..	..	..	..	..	..	..	..	..	..	..	..	..	13	34	56
16	..	17	1	..	..	..	..	..	..	..	..	..	..	7	..	..	..	..	..	10	40	57
..	..	3	..	..	..	..	..	..	..	..	..	..	..	..	..	..	..	..	..	..	2	58
10	1	18	..	..	..	..	..	..	4	..	..	..	..	..	..	..	..	1	..	12	42	59
19	..	2	..	1	..	..	..	..	..	..	..	..	..	..	..	..	..	..	..	24	39	60
32	..	32	..	..	..	..	..	1	..	..	..	..	..	..	..	1	..	1	..	43	98	61
80	1	48	1	5	..	..	..	..	..	..	..	..	..	1	..	1	..	5	..	102	216	62
6	..	3	..	..	..	..	..	..	..	..	..	..	..	..	..	..	..	..	..	11	15	63
5	..	9	..	..	..	..	..	..	..	..	..	..	..	..	..	..	..	1	..	15	22	64
	Uninhabited																					65
21	..	28	..	1	..	..	..	..	..	..	..	..	..	2	..	1	..	3	..	60	110	66
27	..	14	..	..	..	..	..	..	..	..	..	..	..	..	1	2	..	4	..	38	95	67
64	..	90	..	3	..	..	..	1	..	3	..	3	..	27	..	14	..	18	1	195	359	68
14	..	20	..	..	..	..	..	..	..	5	..	..	..	12	..	3	..	6	3	50	94	69
44	..	71	2	..	..	..	..	10	..	19	..	2	..	69	2	3	..	13	..	234	441	70
35	..	..	5	..	..	..	..	1	..	..	..	..	..	..	..	2	..	2	..	53	74	71
266	3	232	5	4	..	..	..	2	..	4	..	4	..	4	..	4	..	13	..	368	867	72
220	..	192	..	37	..	..	..	..	..	2	..	1	..	1	..	..	..	1	..	336	719	73
38	..	14	4	5	..	..	..	..	..	..	..	..	..	..	..	..	..	..	..	55	121	74
80	..	9	..	9	..	..	..	..	..	..	..	..	..	..	..	..	..	..	..	47	166	75
87	..	16	..	4	..	..	..	..	..	1	..	..	..	..	..	..	..	..	..	77	180	76
56	..	7	2	7	..	..	..	..	..	..	..	..	..	..	1	..	..	3	..	45	100	77
73	..	114	.	..	..	..	..	..	..	..	..	..	..	..	..	..	..	..	..	86	244	78
24	..	4	..	..	..	..	..	..	..	..	..	1	..	1	..	18	..	..	..	27	52	79
	Uninhabited																					80
123	..	126	3	11	..	..	..	1	..	1	..	..	..	6	..	4	..	3	..	155	376	81
	Uninhabited																					82
36	..	17	..	..	..	..	..	..	..	..	..	..	..	..	..	..	..	..	..	26	58	83
8	..	8	..	4	..	..	.	..	..	..	..	..	..	..	..	1	..	..	..	16	31	84
391	1	458	100	132	..	..	..	62	6	32	..	..	..	104	2	7	..	182	3	1,243	2,099	85
76	..	151	45	33	..	..	..	40	5	9	1	..	..	61	2	8	..	71	2	280	572	86
119	..	36	19	112	1	..	..	5	1	1	..	..	..	1	..	10	..	6	..	208	441	87
55	..	89	9	..	..	..	..	..	..	3	..	..	..	3	..	..	..	21	..	148	279	88
	Uninhabited																					89
51	..	26	4	..	..	..	..	..	..	1	..	..	..	..	..	..	..	5	..	88	134	90
	Uninhabited																					91
188	..	55	11	10	..	..	..	12	..	..	..	..	..	..	..	2	..	3	..	196	406	92
41	..	70	..	4	..	..	..	..	..	..	..	..	..	..	..	..	..	...	—	100	195	93
	Uninhabited																					94
47	..	37	..	..	..	..	..	..	..	..	..	..	..	..	..	..	—	..	..	56	162	95
	Uninhabited																					96
188	1	196	10	5	..	..	..	4	..	..	..	..	..	1	..	..	..	4	..	332	670	97
118	3	73	1	37	..	..	..	4	..	..	..	..	..	3	1	3	..	3	..	190	431	98
85	..	18	..	19	..	..	..	..	..	7	..	..	..	..	..	1	..	4	..	107	232	99
	Uninhabited																					100

DEVELOPMENT BLOCK—AZAMNAGAR **PRIMARY CENSUS SUBDIVISION**

Serial no.	Name of village with Thana no./ town/ward/ circle/urban enumerator's block		Area of villages in hectares & of town in km.^{2}	No. of occupied residential houses	No. of house-holds	Total population (including Institutional and houseless population)			Scheduled castes		Scheduled tribes		Literate and educated persons		Total workers (I—IX)	
						P	M	F	M	F	M	F	M	F	M	F
1	2		3	4	5	6	7	8	9	10	11	12	13	14	15	16
																RURAL
	REVENUE THANA—KADWA—*contd.*															
101	Lashkarbari	(477)	69.61	177	200	1,009	500	509	32	42	22	21	95	23	284	29
102	Ghordah	(478)	108.45	37	48	277	136	141	34	34	..	..	30	4	66	2
103	Harnagar	(479)	144.47	91	99	536	270	266	..	..	92	81	33	2	171	18
104	Garaila	(480)	174.42	88	96	496	251	245	36	29	16	9	43	6	155	122
105	Arihana	(481)	373.52	331	371	1,734	899	835	75	60	..	..	169	28	584	135
106	Maniknagar	(482)	125.45	53	56	273	141	132	5	1	..	..	17	6	78	70
107	Rupaili	(483)	47.75	22	23	100	56	44	..	..	..	..	8	1	36	1
108	Lalgaon	(484)	45.73	15	15	103	54	49	..	..	..	..	8	1	28	..
109	Jankinagar	(505)	294.61	61	69	426	214	212	16	13	..	..	33	5	134	..
110	Mehdibari	(506)	118.17	37	48	388	195	193	43	50	37	33	24	4	146	5
111	Halimpur Belrahi	(507)	270.73	170	173	831	434	397	12	12	171	175	84	14	264	1
112	Gosainpur	(508)	84.58	67	72	604	313	291	..	..	28	34	58	20	132	4
113	Bansbari	(509)	12.14	4	5	23	7	16	..	..	7	16	..	..	5	5
114	Sitalpur	(510)	367.04	208	226	1,138	560	578	61	59	331	282	95	26	350	26
115	Nagar	(511)	230.26	81	88	491	253	238	5	5	188	172	37	5	134	33
116	Baghwabari	(512)	7.28	6	9	19	15	4	..	..	9	4	6	..	10	1
117	Gachh Baliatha	(513)	17.81													
118	Singhaul	(514)	394.56	95	141	830	419	411	..	..	87	79	25	8	240	84
119	Aulia	(515)	200.72	121	157	706	357	349	..	..	..	..	80	3	212	17
120	Baghar Arazi	(516)	21.45													
121	Garhbadhuwa	(517)	205.17	146	185	880	438	442	..	..	..	..	67	5	278	36
122	Garhbainan	(518)	564.93	150	160	822	427	395	79	67	74	87	38	19	279	120
123	Garh Kamat	(519)	45.73													
124	Garura	(520)	93.08	29	33	191	101	90	15	17	..	..	28	5	57	15
125	Bairia	(521)	228.23	244	305	1,522	765	757	..	..	..	..	146	14	446	6
126	Solkandha	(522)	192.63	70	84	537	277	260	..	..	..	..	29	2	174	13
127	Siktia	(523)	25.90	146	186	831	427	404	2	4	..	..	79	9	262	14
128	Paikpara	(524)	22.66	28	40	204	114	90	76	55	..	..	17	3	67	..
129	Sisabari	(525)	95.10	50	50	346	167	179	..	..	..	..	43	7	76	1
130	Murbatpur	(526)	262.23	137	186	1,012	525	487	11	11	..	..	79	7	305	1
131	Chaulhar Milik	(527)	50.18	41	51	319	177	142	30	32	..	..	25	2	90	14
132	Chaulhar	(528)	575.86	365	419	2,225	1,156	1,069	30	26	..	..	228	17	710	8
133	Marhi	(529)	208.41	256	267	1,348	667	681	63	67	..	..	187	50	386	7
134	Balsama	(530)	84.17	96	96	579	303	276	..	..	..	..	27	..	164	2
135	Dahania	(531)	123.02	236	238	1,242	605	637	..	..	..	..	59	2	370	..
136	Kamalpur	(532)	205.58	112	124	709	363	346	60	54	..	..	53	21	210	13
137	Rasidpur	(533)	36.83	11	11	59	29	30	..	..	..	..	10	..	14	2
138	Kamalpur	(534)	14.57													
139	Paikbahan	(535)	362.19	98	138	797	425	372	1	4	36	31	59	8	244	4
140	Martazapur	(536)	82.96	43	43	233	124	109	19	17	13	8	21	2	65	22
141	Barwari	(537)	72.84	150	150	702	353	349	4	8	..	..	83	14	189	37
142	Jhilipara	(538)	50.59	55	56	306	149	157	63	75	..	..	19	2	78	42
143	Gopalpur	(539)	40.47													
144	Paisa	(540)	386.87	193	194	1,027	515	512	104	106	..	..	65	16	310	263
145	Dhona	(541)	214.48	170	170	840	420	420	.	..	134	146	95	28	236	87
146	Batasimal Milik	(542)	18.62													
147	Batasimal	(543)	127.07	9	10	48	24	24	..	..	..	..	6	..	16	..
148	Kolabari	(544)	85.39	117	117	601	313	288	..	..	140	150	60	11	183	40
149	Bagchhalla	(545)	125.45	149	149	726	371	355	10	37	19	11	82	63	239	94
150	Khangawan	(546)	195.46	157	160	768	388	380	16	17	..	..	90	21	259	65

ABSTRACT

KATIHAR

Workers																		Non-Workers		Sl. no.
I		II		III		IV		V (a)		V (b)		VI		VII		VIII		IX		X		
M	F	M	F	M	F	M	F	M	F	M	F	M	F	M	F	M	F	M	F	M	F	
17	18	19	20	21	22	23	24	25	26	27	28	29	30	31	32	33	34	35	36	37	38	1
AREAS																						
179	2	103	24	1	..	..	..	..	3	.	..	..	..	..	..	..	.	1		216	480	101
33	1	14	..	16	..	..	..	1	.	.	..	..	..	1	1	.	.	1	.	70	139	102
113	..	27	14	20	..	..	..	4	4	.	..	..	..	6	..	..	..	1	.	99	248	103
86	58	69	64	..	.	..	..	.	.	.	.	..	..	..	..	..	..	..	..	96	123	104
250	6	299	127	12		..	..	2	1	2	..	..	..	2	.	.	..	17	1	315	700	105
30	16	46	54		..	..	.	.	.	1	..	..	..	..	..	.	.	1	..	63	62	106
23	1	6	..	7	..	..	..	.	..	.	..	..	.	..	..	.	..	..		20	43	107
15	..	13	..	..	..	.	..	..	..	..	..	..	..	..	.		..	..		26	49	108
55	..	66	..	10	..	..	..	1	..	..	.	..	..	1	..		..	1		80	212	109
70	1	61	1	12		.	.	.	.	1		..	..	.	..	..	..	2	3	49	188	110
175	..	81	1	7	..	..	..	..	.	..	.	..	..	..	..		..	1	.	170	396	111
85	1	41	3	2	..	..	..	..	.	1	..	..	..	.	..		..	3		181	287	112
4	..	1	5	.	.	..	..	..			..	..	..	..		..	..	..	.	2	11	113
234	4	58	21	15	..	.	..	16	1	9	..	1	..	7	.	4	..	6	.	210	552	114
59	..	74	33	.		..	.	.	..	.	..	..	.	..	..	..	..	1	..	119	205	115
4	..	6	1	..	..	..	..	..	..	.	..	..	..	..	.	..	..	..	..	5	3	116
	Uninhabited																					117
109	4	95	79	6	.	..	..	..	.	1	..	2	..	4	..	..	..	23	1	179	327	118
100	..	47	17	41	..	..	..	7	..	1	..	..	..	4	.	10	..	2		145	332	119
	Uninhabited																					120
123	..	84	4	52	..	.	..	5	32	1	..	..	..	4	..	2	..	7		160	406	121
133	..	146	120	.	..	..	..	..	..	..	..	.	..	..	.		..	..		148	275	122
	Uninhabited																					123
30	..	27	15	..	..	..	.	..	.	.	..	..	..	.	.	..	..	..	..	44	75	124
295	3	131	3	18	..	..	..		..	1	..	..	..	1	.	..	..	..	..	319	751	125
76	..	72	2	19	.	..	.	..	7	1	..	..	..	4	4	1	..	1	..	103	247	126
92	5	114	7	25	..	..	..	3	.	..	2	..	..	6	..	..	..	22	..	165	390	127
11	..	49	..	6	..	..	..	..	..		..	..	..	..	.	1	..	..	..	47	90	128
64	1	10	..	1	..	..	..	..	..		..	..	..	..	.	..	..	1	.	91	178	129
182	1	102	..	19	..	..	..	.	.	.	..	.	..	..	.	..	..	2	.	220	486	130
53	5	29	9	4	..	..	..	..	..	..	..	..	..	..	..	3	..	1	..	87	128	131
359	1	289	3	34	..	.	..	17	4	1	..	..	..	4	..	3	..	3	.	446	1,061	132
201	1	139	2	19	..		..	1	.	2	..	..	..	6	..	2	..	16	4	281	674	133
75	2	77	..	2	..	..	..	..	..	1	..	..	..	3	..	..	..	6	..	139	274	134
166	..	192	..	11	..	..	..	..	..	..	..	..	..	..	..	..	..	1	..	235	637	135
85	3	125	10	..	..	..	..	..	..	..	..	..	..	.	..	..	..	..	..	153	333	136
..	..	14	2	..	..	..	.	..	..	..	..	..	..	..	.	..	..	..	..	15	28	137
	Uninhabited																					138
128	..	67	3	38	1	.	.	2	.	1	..	..	..	3	.	2	..	3		181	368	139
29	1	33	21	1	..		..	.	.	..		.	..	1	..	..	..	1	..	59	87	140
110	3	52	34	17	..	..	..	1	..	..	..	..	..	2	.	..	..	7	.	164	312	141
27	1	48	40	1	.	.	.	..	..	2	1	..	..		.	..	..	..		71	115	142
	Uninhabited																					143
165	127	140	136	1	..	..	.	..	..	.	..	..	..	..	..	..	..	4	.	205	249	144
110	5	103	82	..	..	..	..	6	..	1	..	..	..	14	..			2	.	184	333	145
	Uninhabited																					146
14	..	2	..	..	..	..	..	..	..	.	..	..	..	..	..	..	..	..		8	24	147
107	1	60	39	..	..	..	.	11	..	.		..	..	1	..	..	..	4		130	248	148
146	36	80	54	..	..	.	..	4	3	2		..	..	4	..	..	..	3	1	132	261	149
177	6	76	58	..	..	..	..	..	1	1	..	..	..	2	..	..	..	3	..	129	315	150

DEVELOPMENT BLOCK—AZAMNAGAR

PRIMARY CENSUS SUBDIVISION

Serial no.	Name of village with Thana no./ town/ward/ circle/urban enumerator's block		Area of villages in hectares & of town in km.²	No. of occupied residential houses	No. of house-holds	Total population (including Institutional and houseless population)			Scheduled castes		Scheduled tribes		Literate and educated persons		Total workers (I—IX)	
						P	M	F	M	F	M	F	M	F	M	F
1	2		3	4	5	6	7	8	9	10	11	12	13	14	15	16
																RURAL
	REVENUE THANA—KADWA—*contd.*															
151	Asalatganj	(547)	108.05	80	80	412	211	201	..	..	..	..	36	9	115	6
152	Imamnagar	(548)	252.52	241	242	1,409	700	709	15	16	139	163	166	68	411	27
153	Hat Baraul	(549)	247.66	148	148	742	359	383	66	40	37	80	63	12	210	27
154	Manhaspara	(550)	59.08	33	33	192	83	109	5	6	..	..	15	1	41	13
155	Jakar	(551)	192.63	207	213	1,020	512	508	196	219	87	73	76	17	296	286
156	Haripal	(552)	66.67													
157	Bazidpur	(553)	16.19	11	11	64	30	34	..	..	30	34	4	6	21	1
158	Bamhangawn	(554)	55.04	19	20	112	59	53	..	..	5	2	5	..	38	25
159	Tengar	(555)	74.46	24	32	205	110	95	..	..	69	49	36	6	49	3
160	Surajpokhar	(556)	77.29	25	26	137	69	68	..	..	42	41	15	1	33	16
161	Pokharia	(557)	44.92	22	30	167	83	84	3	5	37	44	18	4	43	21
162	Marhia	(558)	63.13	63	67	393	200	193	15	18	40	41	60	11	106	39
163	Bathua	(559)	78.51	25	25	149	78	71	18	10	43	49	1	1	48	32
164	Moti Kamat	(560)	17.40													
165	Damodarpur	(561)	105.22	48	48	277	130	147	..	..	..	..	14	4	69	14
166	Aliharpur	(562)	22.26													
167	Damodar Chheta Taraf	(563)	39.66	36	39	244	128	116	18	47	..	..	32	15	79	12
168	Mulabari	(564)	46.54	20	21	166	81	85	..	..	..	..	36	24	38	..
169	Kusaul	(565)	152.16	64	82	539	270	269	..	..	30	26	89	78	152	17
170	Kolhan	(566)	73.25	56	83	582	307	275	..	..	..	..	110	30	131	3
171	Bagh Sari Para	(567)	30.35													
172	Bati	(568)	41.68													
173	Baramhaen	(569)	170.37	60	61	423	212	211	..	..	..	..	21	..	121	..
174	Hati	(570)	10.52													
175	Deogaon	(571)	341.15	168	195	1,043	539	504	61	69	..	..	75	4	296	26
176	Lachhmipur	(572)	14.97	15	24	123	60	63	..	..	..	..	23	3	35	1
177	Khuriyal	(573)	692.81	397	511	2,784	1,447	1,337	50	103	50	36	222	49	761	28
178	Jalsua	(574)	50.59	25	32	167	81	86	..	..	..	..	10	2	40	3
179	Langardhoa	(575)	9.31													
180	Kharsota	(576)	50.59	216	269	1,352	667	685	4	5	..	..	127	20	390	102
181	Housopara	(577)	82.96	49	68	415	191	224	4	7	..	..	45	1	116	1
182	Pasol	(578)	119.38	37	38	210	113	97	38	31	23	18	23	5	67	7
183	Khodaganj	(579)	7.69	2	2	14	7	7	..	..	..	..	..	..	6	2
184	Parlharpur	(580)	177.65	120	120	638	338	300	8	3	65	42	20	..	189	20
185	Damaipur	(581)	278.42	120	127	708	368	340	..	..	..	..	27	..	191	35
186	Pauka	(582)	28.73	45	51	360	186	174	..	..	..	..	1	..	93	7
187	Jajla	(583)	82.96	53	59	334	158	176	..	..	..	..	15	..	84	2
188	Raghopur	(584)	110.88	85	121	588	309	279	22	24	..	..	20	7	177	3
189	Sihour	(585)	27.92	63	77	425	219	206	..	..	..	..	74	25	115	..
190	Amarsinghpur	(586)	536.20	172	212	1,859	955	904	67	65	17	11	159	22	558	6
191	Paharpur	(587)	79.31	16	18	137	70	67	..	..	..	..	14	2	39	1
192	Totalia	(588)	87.00	30	36	196	103	93	..	..	43	33	4	..	73	5
193	Dhapra	(589)	141.23	42	70	421	222	199	..	..	..	..	11	..	136	1
194	Nimaul	(590)	182.51	157	218	1,219	616	603	..	..	..	..	97	10	381	2
195	Karar Pokhar	(591)	21.45	20	30	178	86	92	..	..	..	..	26	15	43	..
196	Sisia	(592)	112.50	57	77	432	232	200	60	51	..	..	49	4	123	..
197	Jhaua	(593)	227.83	116	150	927	468	459	23	29	..	..	97	17	263	..
198	Raghaul	(594)	105.22	62	66	398	190	208	..	..	..	..	30	15	123	..
199	Daulatabad	(595)	382.02	30	30	165	80	85	..	..	..	..	12	..	26	2
200	Radha Nagar	(596)	61.11	15	19	98	49	49	..	..	44	40	6	2	26	..

ABSTRACT

KATIHAR

Workers																				Sl. no.
I		II		III		IV		V (a)		V (b)		VI		VII		VIII		IX		X Non-Workers		
M	F	M	F	M	F	M	F	M	F	M	F	M	F	M	F	M	F	M	F	M	F	
17	18	19	20	21	22	23	24	25	26	27	28	29	30	31	32	33	34	35	36	37	38	1
AREAS																						
28	1	83	5	..	..	..	..	4	..	..	..	..	..	..	..	..	..	..	..	96	195	151
134	4	272	23	..	..	..	..	1	..	..	..	..	..	1	..	..	..	3	..	289	682	152
74	..	120	27	14	..	..	..	..	..	..	..	2	..	..	..	..	..	..	..	149	356	153
6	..	35	12	..	..	..	..	..	..	..	..	..	..	..	1	..	..	..	..	42	96	154
148	118	140	167	1	..	..	..	1	1	..	..	..	..	..	..	..	..	6	..	216	222	155
	Uninhabited																					156
12	..	8	1	1	.	..	..	.	..	..	..	..	..	..	..	..	..	..	..	9	33	157
10	..	28	25	.	.	..	..	..	..	..	..	..	..	..	..	..	..	..	..	21	28	158
45	1	3	2	..	..	..	..	..	..	..	..	..	..	..	..	..	..	1	..	61	92	159
16	..	15	16	1	..	..	..	..	..	..	..	..	..	..	..	1	..	..	..	36	52	160
18	..	23	21	..		..	..	1	..	..	..	..	..	..	..	..	..	1	..	40	63	161
17	2	35	29	31	.	..	..	17	8	..	..	1	..	1	..	..	..	4	.	94	154	162
19	9	21	23	..	.	..	..	8	.	..	..	..	..	..	..	..	..	..	..	30	39	163
	Uninhabited																					164
37	1	32	13	..	..	..	..	..	..	..	..	..	..	..	..	..	..	..	..	61	133	165
	Uninhabited																					166
46	1	29	11	4	..	..	..	..	..	..	..	..	..	..	..	.	..	..	..	49	104	167
32	..	6	..	..	..	..	..	..	..	..	..	..	..	..			.	..	..	43	85	168
91	4	54	13	3	..	.	..	..	.	.	..	..	..	..	..	.		4	..	118	252	169
100	..	11	..	13	..	.	1	..	..	1	1	..	..	1	.	.	..	5	1	176	272	170
	Uninhabited																					171
	Uninhabited																					172
97	..	21	..	2	..	..	..	..	..	..	..	..	..	..	..	..	..	1	..	91	211	173
	Uninhabited																					174
167	4	125	22	..	..	..	..	1	..	..	..	..	..	2	..	..	..	1	..	243	478	175
10	..	15	1	1	..	..	..	7	..	..	..	..	..	..	..	..	..	2	..	25	62	176
422	2	212	22	75	..	..	..	..	1	11	..	..	..	13	..	21	..	7	3	686	1,309	177
13	..	27	3	..	.	..	..	..	..	..	..	..	..	..	..	..	..	..	..	41	83	178
	Uninhabited																					179
150	3	214	99	10	..	..	..	2	..	..	..	..	..	5	..	1	..	8	..	277	583	180
57	..	44	1	11	..	..	..	..	..	.	..	1	..	..	..	1	..	2	..	75	223	181
23	..	29	7	11	..	..	..	..	..	..	..	..	..	2	..	..	..	2	..	46	90	182
..	..	6	2	..	..	..	..	..	..	..	..	..	..	..	..	..	..	..	..	1	5	183
94	..	87	20	1	..	..	..	7	..	..	..	..	..	..	..	..	..	..	..	149	280	184
108	1	81	34	..	..	..	..	..	..	..	..	..	..	1	..	..	..	1	..	177	305	185
73	..	20	7	..	..	..	..	..	..		..	..	..	..	..	..	..	..	..	93	167	186
72	..	8	2	..	..	..	..	..	..	3	..	..	..	..	..	..	..	1	..	74	174	187
70	2	106	1	..	..	..	..	..	..	.	..	..	..	..	..	..	..	1	..	132	276	188
52	..	56	.	..	..	..	..	..	..	..	..	..	..	2	..	..	..	5	..	104	206	189
271	1	265	5	10	..	..	..	3	.	..	..	..	..	1	..	4	.	4	..	397	898	190
33	1	6	..	..	..	..	..	..	..	..	..	..	..	..	.	.	..	..	..	31	66	191
43	5	30	..	..	..	..	..	..	..	.	..	..	..	..	..	..	..	..	..	30	88	192
104	..	31	1	..	..	..	..	..	..	1	..	..	..	..	..	..	..	..	..	86	198	193
248	..	121	..	5	..	..	..	5	..	..	..	..	..	..	2	..	..	2	..	235	601	194
26	..	4	..	10	..	..	..	..	..	..	..	..	..	1	..	..	..	2	..	43	92	195
61	..	47	..	8	..	..	..	1	..	..	..	..	..	..	..	..	.	6	..	109	200	196
167	..	90	..	..	..	..	..	2	..	1	..	..	..	..	..	.	..	3	..	205	459	197
85	..	36	..	1	..	..	..	..	..		..	.	..	..	..	..	..	1	..	67	208	198
12	..	14	2	..	.	..	..	..	..	.	.	.	..	..	..	..	..	..	..	54	83	199
1	..	25	..	..	..	..	..	..	..	..	..	..	..	..	..	..	..	..	..	23	49	200

DEVELOPMENT BLOCK—AZAMNAGAR

PRIMARY CENSUS SUBDIVISION

Serial no.	Name of village with Thana no./ town/ward/ circle/urban enumerator's block	Area of villages in hectares & of town in km.²	No. of occupied residential houses	No. of house-holds	Total population (including Institutional and houseless population)			Scheduled castes		Scheduled tribes		Literate and educated persons		Total workers (I—IX)	
					P	M	F	M	F	M	F	M	F	M	F
1	2	3	4	5	6	7	8	9	10	11	12	13	14	15	16
															RURAL
	REVENUE THANA—KADWA—*contd.*														
201	Raskola	(597)	55.44												
202	Ballipara	(598)	75.68	44	44	250	131	119	..	..	..	..	27	1	63	2
203	Athela	(599)	52.61												
204	Budhelmani	(600)	81.75	35	35	193	104	89	54	46	..	..	7	1	74	1
205	Gachh	(601)	53.01	52	52	245	112	133	..	..	..	..	6	..	66	1
206	Danchkohania	(602)	67.58	51	80	440	231	209	..	..	..	..	56	14	112	..
207	Nepra	(603)	133.54	104	104	462	253	209	..	..	..	..	15	..	157	..
208	Nanania	(604)	168.75	95	109	655	330	325	..	..	..	..	30	1	190	..
209	Dhokaria	(605)	88.62	28	28	142	73	69	..	..	42	36	12	2	45	24
210	Chandpur	(606)	199.51	40	43	293	141	152	22	26	119	126	13	..	85	5
211	Gahilbari	(607)	92.67	42	42	257	134	123	..	..	..	..	15	2	62	1
212	Kohrabari	(608)	29.14	72	76	395	203	192	44	35	..	2	55	5	115	3
213	Sitalmani	(609)	52.61	65	114	653	324	329	..	..	..	..	91	46	164	..
214	Sitalmani	(610)	44.11	6	14	82	44	38	..	..	..	..	25	7	20	..
215	Maheshpur	(611)	268.71	176	205	1,182	603	579	19	30	..	..	166	41	314	12
216	Fatehpur	(612)	400.63	92	94	1,106	561	545	4	4	32	91	67	5	324	6
217	Nimaul	(613)	214.48	175	239	1,453	751	702	20	20	..	..	241	79	387	..
218	Bari Pokhar	(614)	73.25	106	106	599	295	304	..	..	..	..	9	..	193	2
219	Jalki	(615)	450.41	297	313	1,829	966	863	3	2	..	..	191	37	568	28
220	Basgaon	(616)	18.62	90	91	502	253	249	..	..	..	..	39	5	163	6
221	Gojhwat	(617)	146.01	115	115	657	343	314	..	..	..	..	96	21	216	..
222	Mahadipara	(618)	69.20	12	13	88	42	46	42	46	..	..	4	1	23	2
223	Tajkhand	(619)	97.12	61	61	345	168	177	..	..	..	..	24	4	98	..
224	Haripur	(620)	10.52													
225	Samaikol	(621)	150.14	46	46	243	124	119	..	..	..	..	31	1	75	..
226	Nazirpur	(622)	7.69													
227	Nazirpur	(623)	21.45													
228	Ratania Khurd	(624)	8.50													
229	Dhamaikol	(625)	50.99	141	201	1,085	544	541	74	97	12	..	144	26	309	..
230	Chhamna	(626)	188.18	81	109	605	320	285	27	11	..	..	135	18	177	..
231	Gaighatta	(627)	309.18	183	184	1,371	722	649	..	..	..	..	166	24	401	..
232	Kodhaul	(628)	198.70	58	99	707	371	336	17	27	134	117	77	17	198	18
233	Bartabari	(629)	112.91	80	81	494	261	233	18	13	..	..	65	8	139	6
234	Shamsherpur	(631)	15.78													

ABSTRACT

KATIHAR

Workers																						
I		II		III		IV		V				VI		VII		VIII		IX		X		Sl. no.
								(a)		(b)										Non-Workers		
M	F	M	F	M	F	M	F	M	F	M	F	M	F	M	F	M	F	M	F	M	F	
17	18	19	20	21	22	23	24	25	26	27	28	29	30	31	32	33	34	35	36	37	38	1
AREAS																						
	Uninhabited																					201
45	2	18	..	..	..	..	..	..	..	..	..	..	..	..	..	..	..	..	..	68	117	202
	Uninhabited																					203
16	1	52	..	6	..	..	..	..	..	..	..	..	..	..	..	..	..	..	..	30	88	204
13	1	51	..	..	..	..	..	1	..	..	..	..	..	..	..	..	..	1	..	46	132	205
85	..	20	..	5	..	..	..	..	..	..	..	..	..	1	..	..	..	1	..	119	209	206
74	..	81	.	1	..	..	..	..	..	1	..	..	..	..	..	..	.	.	..	96	209	207
141	..	45	..	3	..	..	..		..	..	..	..	..	..	..	..	..	1	..	140	325	208
21	4	23	20	..	..	..	..	..	..	.	..	..	..	..	..	..	..	1	..	28	45	209
73	..	11	5	.	..	..	..	1	..	..	..	..	..	..	..	..	..	.	..	56	147	210
35	1	26	.	..	..	..	..	..	..	..	..	..	..	1	..	..	.	..	..	72	122	211
56	..	47	3	1	..	..	..	2	.	..	..	2	.	.	..	.	.	7	..	88	189	212
58	..	77	..	21	..	..	..	1	.	3	..	..	..	..	..	.	.	4	..	160	329	213
13	..	..		..	..	..	..	6	..	..	..	..	..	..	..	..	..	1	..	24	38	214
173	7	110	3	10	..	..	..	9	2	.	..	..	..	..	..	.	.	12	.	289	567	215
166	..	134	4	4	..	.	.	17	1	..	..	..	..	1	..		.	2	1	237	539	216
213	..	125	..	1	..	..	..	3	..	3	..	..	..	27	..	2	.	13	..	364	702	217
99	1	73	..	16	..	..	..	2	1	.	..	..	..	2	..	.	.	1	..	102	302	218
319	17	232	11	.	..	..	..	.	..	1	..	.	..	2	..	4	.	10	..	398	835	219
66	1	95	5	..	..	..	.	..	..	..	..	..	..			.	..	2		90	243	220
128	..	83	..	..	..	..	..	.	..	.	..	..	..	..	..	.	.	5	.	127	314	221
5	..	16	2	..	..	..	..	..	..	..	..	..	..	..	..	..	..	2	.	19	44	222
55	..	43	..	..	..	..	..	..	..	..	..	..	..	..	..	..	..	..	..	70	177	223
	Uninhabited																					224
35	..	40	..	..	..	..	..	..	..	..	..	..	..	..	..	..	..	..	..	49	119	225
	Uninhabited																					226
	Uninhabited																					227
	Uninhabited																					228
161	..	122	..	9	..	..	..	4	..	..	..	..	..	..	..	2	..	11	..	235	541	229
144	..	30	..	..	..	..	..	..	..	..	..	..	..	..	..	..	..	3	..	143	285	230
245	..	137	..	..	..	..	..	..	..	..	..	..	..	3	..	..	..	16	..	321	649	231
124	1	62	17	10	..	..	..	..	..	2	..	..	..	..	..	..	..	..	..	173	318	232
96	5	43	1	..	..	..	..	..	..	..	..	..	..	..	..	..	..	..	..	122	227	233
	Uninhabited																					234

DEVELOPMENT BLOCK—AMDABAD

PRIMARY CENSUS

SUBDIVISION

Serial no.	Name of village with Thana no./ town/ward/ circle/urban enumerator's block	Area of villages in hectares & of town in km.²	No. of occupied residential houses	No. of households	Total population (including Institutional and houseless population)			Scheduled castes		Scheduled tribes		Literate and educated persons		Total workers (I—IX)	
					P	M	F	M	F	M	F	M	F	M	F
1	2	3	4	5	6	7	8	9	10	11	12	13	14	15	16
															RURAL
	REVENUE THANA—KATIHAR—*concld.*														
	Development Block—Amdabad	**18,862.52**	**11,671**	**12,412**	**65,633**	**33,425**	**32,208**	**1,402**	**1,328**	**1,143**	**1,177**	**6,480**	**1,314**	**17,693**	**1,685**
1	Jafarganj (78)	18.21													
2	Nayatola (208)	42.49	81	85	475	255	220	5	2	..	..	29	..	136	12
3	Newa Lachhimpur (209)	222.57	84	105	607	304	303	12	7	..	..	54	7	169	63
4	Dumaria (210)	37.64	50	59	374	190	184	..	..	..	..	4	..	88	6
5	Bhornathi (211)	102.38	91	108	822	417	405	7	8	3	14	46	5	246	1
6	Baida (212)	286.92	174	196	1,234	613	621	..	..	..	..	85	14	363	21
7	Rosnamal (213)	90.24	38	47	312	155	157	49	54	..	..	18	15	85	27
8	Dakra (214)	29.14	6	6	6	6	..	..	..	..	..	6	..	6	..
9	Dilli Diwanganj (223)	443.93	228	283	1,578	795	783	112	98	2	14	197	88	400	57
10	Dakra (224)	231.48	76	108	624	324	300	14	10	..	..	30	6	165	4
11	Chilhania (225)	61.11													
12	Singhia (226)	178.46	36	47	430	216	214	..	..	..	..	32	9	121	5
13	Dakra English (227)	83.77	86	104	636	322	314	11	11	..	..	103	39	168	7
14	Lakhanpur (228)	485.21	200	204	1,627	869	758	13	10	..	..	178	30	444	6
15	Jamra (229)	449.60	200	205	1,270	656	614	..	..	244	250	36	1	314	17
16	Belghchhi (230)	609.04	194	203	1,342	703	639	13	8	..	..	75	1	398	3
17	Kebala Milik (231)	52.20	85	108	669	352	317	..	..	..	..	79	9	211	6
18	Raghunathpur (232)	49.37	86	87	579	286	293	1	..	12	27	42	6	158	47
19	Dilawarpur (233)	13.35	191	201	1,027	532	495	15	10	..	..	136	20	255	14
20	Bairia (234)	540.65	362	395	2,150	1,101	1,049	..	..	..	..	240	91	622	24
21	Balrampur (235)	291.77	138	139	677	336	341	2	3	..	..	63	3	176	22
22	Paranpur (236)	41.68	93	93	461	225	236	..	..	..	..	23	5	125	55
23	Kishunpur (237)	978.52	903	910	4,874	2,475	2,399	222	225	9	18	572	149	1,349	109
24	Gauripur (238)	303.11	24	26	137	81	56	..	..	80	56	..	..	45	..
25	Gobindnagar (239)	105.62													
26	Balua Ghatti (240)	303.91	95	97	514	242	272	88	101	63	71	46	10	141	79
27	Harnarainpur (242)	75.68	7	7	54	24	30	..	..	..	..	7	..	13	..
28	Jangli Tal English (252)	1,400.19	295	303	1,744	927	817	..	..	474	430	83	9	512	32
29	Murela (339)	N.A.													
30	Sakari Gali *urf* Kala Diara (341)	1,145.24													
31	Basantpur (342)	434.22													
32	Ramnagar (343)	112.91	23	24	161	78	83	..	..	..	..	3	..	40	..
33	Bhagwanpur (344)	615.52	590	598	3,832	1,963	1,869	97	71	..	..	338	85	1,025	106
34	Untmari (345)	63.93													
35	Nandgaon Kala Diara (346)	920.24	195	203	1,287	640	647	10	18	..	..	134	15	343	16
36	Karimullahpur (347)	1,619.93	1,046	1,062	6,293	3,214	3,079	66	72	..	..	694	93	1,737	288
37	Ahmadabad (348)	1,597.68	1,697	1,783	10,074	5,110	4,964	354	325	219	237	1,210	265	2,650	101
38	Gobindpur (349)	711.43	209	216	1,253	671	582	21	17	..	..	171	45	321	39
39	Bathna (350)	151.76	53	66	527	254	273	..	..	..	..	35	5	125	..
40	Bhawanipur (351)	112.10	83	127	654	339	315	47	48	37	60	108	24	173	85
41	Jhula (352)	121.81	59	70	686	353	333	10	7	..	..	72	15	181	..
42	Sundri (353)	8.50													
43	Kalinagar (356)	227.03	294	298	1,586	783	803	8	10	..	..	136	7	419	38
44	Durgipur *urf* Lachhmipur (357)	465.38	469	499	2,590	1,311	1,279	98	80	..	..	261	48	662	64
45	Bhawanipur (358)	357.33	357	383	2,627	1,325	1,302	6	9	..	..	207	49	676	66
46	Bangalpara (359)	142.45	162	175	927	436	491	30	38	..	..	95	11	242	45
47	Chaukia Paharpur (360)	678.24	1,597	1,683	2,327	1,192	1,135	72	61	..	..	271	50	611	131
48	Par Diara (361)	1,315.21	734	816	5,052	2,566	2,486	12	14	..	..	419	72	1,333	75
49	Kishunpur (362)	211.65	50	53	326	167	159	3	4	..	..	25	6	83	7
50	River Block (363)	321.72													
51	Gadai Maharajpur (N.A.)	N.A.	230	230	1,208	617	591	4	7	..	..	67	7	362	7

ABSTRACT

KATIHAR

Workers																							
I		II		III		IV		V				VI		VII		VIII		IX		X			
								(a)		(b)										Non-Workers			Sl. no.
M	F	M	F	M	F	M	F	M	F	M	F	M	F	M	F	M	F	M	F	M	F		
17	18	19	20	21	22	23	24	25	26	27	28	29	30	31	32	33	34	35	36	37	38		1
AREAS																							
9,527	125	6,303	1,476	416	3	1	..	545	60	61	4	8	..	267	6	79	..	486	11	15,732	30,523		
	Uninhabited																						1
37	..	96	12	..	..	..	..	1	..	..	..	..	..	..	..	..	..	2	..	119	208		2
73	..	40	56	36	..	..	..	7	7	1	..	..	..	6	..	..	..	6	..	135	240		3
39	..	49	6	..	..	..	..	..	..	..	..	..	..	..	..	..	..	..	..	102	178		4
186	..	52	1	..	..	..	..	7	..	..	..	..	..	..	..	..	..	1	..	171	404		5
156	1	201	20	..	..	..	..	3	..	..	..	..	..	1	..	..	..	2	..	250	600		6
43	1	38	26	..	..	..	..	.	..	..	..	..	..	..	..	1	..	3	..	70	130		7
..	..	.	..	..	..	..	..	..	.	..	..	..	..	..	.	..	..	6	..	..	..		8
162	..	182	57	18	..	..	..	..	..	4	..	..	..	18	..	3	..	13	..	395	726		9
95	..	45	4	19	..	..	..	..	..	..	..	..	..	..	..	1	..	5	..	159	296		10
	Uninhabited																						11
84	3	33	2	1	..	..	..	.	.	.	..	..	..	1	..	..	..	2	..	95	209		12
102	1	52	6	7	.	..	..	.	..	1	..	..	..	3	..	..	..	3	..	154	307		13
314	5	111	..	3	..	..	..	1	..	5	..	..	..	1	..	..	..	9	1	425	752		14
184	..	128	17	..	..	..	..	1	..	..	..	..	..	..	..	1	..	..	..	342	597		15
291	..	101	3	..	..	..	..	2	..	..	..	..	..	2	..	..	..	2	..	305	636		16
44	..	143	6	..	..	..	..	23	..	..	..	..	..	1	..	..	..	..	..	141	311		17
56	11	96	36	..	..	..	..	4	..	..	..	..	..	..	..	..	..	2	..	128	246		18
82	1	100	8	1	..	..	..	45	3	2	..	..	..	9	..	2	..	14	2	277	481		19
359	1	191	17	11	..	..	..	46	5	..	..	..	..	3	..	2	..	10	1	479	1,025		20
104	..	65	22	..	..	..	..	2	..	..	..	..	..	1	..	..	..	4	..	160	319		21
75	11	46	44	3	..	..	..	1	..	..	..	..	..	..	..	..	..	..	..	100	181		22
799	8	401	87	23	2	1	..	44	8	3	..	..	..	23	1	8	..	47	3	1,126	2,290		23
4	..	40	..	1	..	..	..	..	..	..	..	..	..	..	..	..	..	..	..	36	56		24
	Uninhabited																						25
59	1	73	78	5	..	..	..	..	..	..	..	..	..	..	..	1	..	3	..	101	193		26
11	..	..	..	..	..	..	..	..	..	..	..	..	..	1	..	..	..	1	..	11	30		27
339	2	153	30	4	..	..	..	11	..	..	..	1	..	1	..	..	..	3	..	415	785		28
	Uninhabited																						29
	Uninhabited																						30
	Uninhabited																						31
28	..	12	..	..	..	..	..	..	..	..	..	..	..	.	..	..	..	..	..	38	83		32
358	1	563	103	..	..	..	..	22	..	..	2	1	..	43	..	26	..	12	..	938	1,763		33
	Uninhabited																						34
203	1	116	9	3	..	..	..	12	6	..	..	..	..	1	..	..	..	8	..	297	631		35
1,068	21	508	263	..	..	..	..	113	3	1	..	1	..	5	1	4	..	37	..	1,477	2,791		36
1,055	8	1,158	71	69	..	..	..	97	19	26	..	2	..	94	2	16	..	133	1	2,460	4,863		37
173	2	87	35	35	1	..	..	2	..	1	..	1	..	2	1	3	..	17	..	350	543		38
92	..	32	..	..	..	..	..	..	..	..	..	..	..	..	..	..	..	1	..	129	273		39
44	..	77	83	22	..	..	..	12	1	3	..	1	..	5	..	..	..	9	1	166	230		40
152	..	19	..	3	..	..	..	..	..	3	..	..	..	..	..	4	..	..	..	172	333		41
	Uninhabited																						42
216	6	148	32	1	..	..	..	26	..	..	..	..	..	13	..	..	..	15	..	364	765		43
345	5	245	56	9	..	..	..	18	3	1	..	..	..	4	..	5	..	35	..	649	1,215		44
458	3	172	63	24	..	..	..	1	..	2	..	..	..	9	..	..	..	10	..	649	1,236		45
118	..	69	43	24	..	..	..	7	..	..	..	..	..	1	..	..	..	23	2	194	446		46
358	19	181	108	20	..	..	..	27	4	..	..	..	..	5	..	..	..	20	..	581	1,004		47
854	6	379	68	53	..	..	..	9	1	4	..	..	..	11	..	2	.	21	..	1,233	2,411		48
51	...	27	4	2	..	..	...	...	..	1	2	..	..	...	1	..	..	2	..	84	152		49
	Uninhabited																						50
256	7	74	..	19	..	..	..	1	..	3	..	1	..	3	..	..	..	5	..	255	584		51

DEVELOPMENT BLOCK—ARARIA

PRIMARY CENSUS

SUBDIVISION

Serial no.	Name of village with Thana no./ town/ward/ circle/urban enumerator's block		Area of villages in hectares & of town in km.²	No. of occupied residential houses	No. of house-holds	Total population (including Institutional and houseless population)			Scheduled castes		Scheduled tribes		Literate and educated persons		Total workers (I—IX)	
						P	M	F	M	F	M	F	M	F	M	F
1	2		3	4	5	6	7	8	9	10	11	12	13	14	15	16
																RURAL
	REVENUE THANA—ARARIA															
	Development Block—Araria		37,000.21	23,766	24,358	128,498	66,360	62,138	6,471	5,868	89	77	16,005	3,641	37,523	2,104
1	Pokharia	(151)	270.73	305	315	1,459	728	731	3	1	..	..	130	8	386	5
2	Bahgi	(152)	434.63	136	146	622	331	291	19	23	..	..	116	15	193	..
3	Madanpur	(153)	1,482.75	1,313	1,332	6,555	3,499	3,056	394	327	..	..	1,003	236	1,895	129
4	Bochi	(154)	619.16	430	440	2,157	1,120	1,037	4	3	..	..	151	15	692	7
5	Gamharia	(155)	94.29	121	131	575	278	297	7	6	..	..	62	14	165	6
6	Kasaila Gachh Garha Bhag Kasaila	(156)	171.58	193	203	986	499	487	..	..	..	..	132	58	275	3
7	Sahasmal	(157)	1,091.83	768	795	3,822	1,979	1,843	580	543	..	..	372	71	1,077	182
8	Tarauna	(158)	1,401.44	1,059	1,079	5,397	2,832	2,565	280	253	32	32	765	114	1,638	21
9	Phulbari	(168)	334.27	210	220	1,137	576	561	24	23	..	..	245	29	320	10
10	Kismat Jamua	(169)	121.40													
11	Golhabari	(170)	115.33	78	78	469	245	224	82	77	..	..	53	10	111	5
12	Khamgara	(171)	262.64	156	166	859	448	411	85	72	..	..	125	16	206	17
13	Jamua	(172)	448.79	463	473	2,490	1,278	1,212	40	44	..	..	367	38	630	7
14	Saranpur	(178)	446.77	214	224	2,384	1,231	1,153	56	56	..	..	332	43	703	39
15	Dabhara Jagir	)179)	29.54	34	34	193	95	98	36	31	..	..	25	2	52	24
16	Dabhra	(180)	346.41	211	221	1,211	598	613	33	34	..	..	103	2	254	..
17	Tarabari	(181)	409.54	297	307	1,602	817	785	168	200	..	..	208	8	426	49
18	Jitwarpur	(183)	607.83	444	454	2,213	1,163	1,050	17	11	..	..	338	37	587	31
19	Bhagpurainl	(184)	168.35	82	82	650	330	320	303	302	..	..	13	..	216	149
20	Pategna	(185)	430.98	343	353	1,699	884	815	167	138	..	..	241	43	476	17
21	Kismat khawaspur	(186)	59.89	272	282	1,410	727	683	..	..	..	..	143	13	376	15
22	Saguna	(187)	1,168.31	181	191	923	466	457	56	35	..	..	132	6	224	24
23	Baturbari	(188)	913.36	1,213	1,333	6,305	3,250	3,055	32	27	21	18	661	85	1,779	58
24	Chanrami	(189)	172.39	92	92	597	309	288	..	..	..	..	78	17	184	..
25	Motan	(190)	82.55	62	62	344	168	176	..	..	..	..	40	15	102	..
26	Jhamta	(191)	302.70	299	339	1,758	928	830	..	..	..	..	137	9	582	7
27	Mahisakol	(192)	634.94	381	392	2,110	1,083	1,027	99	76	..	..	330	44	614	52
28	Bansbari	(193)	1,371.87	838	892	3,535	1,796	1,739	153	170	..	..	359	97	1,024	103
29	Samda	(194)	66.37	49	49	273	130	143	..	..	..	..	26	14	66	..
30	Murbala	(195)	294.61	67	69	360	193	167	6	7	..	..	36	5	115	4
31	Haria	(196)	1,192.59	411	451	2,208	1,135	1,073	162	136	..	..	198	57	675	23
32	Bhagmohabbat	(200)	229.51	85	85	510	240	270	..	.	..	..	59	15	122	17
33	Majkuri	(201)	171.45	197	217	996	494	502	5	2	..	..	130	24	268	7
34	Rajokhar	(202)	178.06	66	66	373	188	185	20	23	..	..	42	6	99	1
35	Hyatpur	(203)	623.21	404	420	2,312	1,198	1,114	84	53	..	..	304	101	638	12
36	Hasanpur	(204)	147.30	42	42	233	119	114	8	10	..	..	21	7	71	1
37	Itahra	(205)	196.29	39	39	208	111	97	60	32	..	..	45	30	59	..
38	Basantpur	(206)	946.96	788	789	4,448	2,332	2,116	2	3	..	..	537	182	1,421	10
39	Bara Kamat Chistipur	(207)	116.14	77	77	454	221	233	.	.	..	..	50	6	142	10
40	Rampur Mohanpur	(208)	1,491.20	1,419	1,419	7,867	4,055	3,812	159	146	..	..	993	166	2,363	25
41	Bhagsadullah Gachh Kola	(209)	106.03	21	21	145	62	83	..	..	..	..	8	1	34	..
42	Salaigrh	(210)	138.81	148	149	796	401	395	41	42	..	..	93	16	259	..
43	Rangdaha	(211)	30.76	5	5	24	14	10	..	.	..	..	2	..	9	..
44	Kharhar	(212)	177.25	58	59	303	156	147	..	..	..	..	20	8	113	..
45	Farasat	(213)	386.06	207	208	1,125	583	542	12	11	22	17	136	43	347	12
46	Araria	(214/1)	738.14	625	629	3,399	1,790	1,609	59	46	..	..	482	168	999	31
47	Azmatpur	(215/1)	113.72	99	101	567	282	285	.	.	2	1	44	2	187	5
48	Belbari	(216)	150.14	113	114	661	334	327	5	4	..	..	79	14	184	1
49	Milik	(217)	8.90	1	1	1	1	..	.	.	..	..	1	..	1	..
50	Kochgawan	(282)	545.91	173	175	996	511	485	171	53	..	..	114	13	280	2

ABSTRACT

ARARIA

Workers																						Sl. no.
I		II		III		IV		V (a)		V (b)		VI		VII		VIII		IX		X Non-Workers		
M	F	M	F	M	F	M	F	M	F	M	F	M	F	M	F	M	F	M	F	M	F	
17	18	19	20	21	22	23	24	25	26	27	28	29	30	31	32	33	34	35	36	37	38	1
AREAS																						
21,012	**194**	**18,012**	**1,773**	**1,164**	**2**	**1**	**.**	**498**	**65**	**133**	**10**	**30**	**2**	**714**	**41**	**121**	**..**	**838**	**17**	**28,837**	**60,034**	
241	..	133	5	.	..	.	.	10	.	.	.			..	..		..	2	..	342	726	1
110	..	83	..	.	.	.	.	.	.	..	.			.	.		.	..	..	138	291	2
910	5	513	110	59		.	.	37	1	48	8	1	.	220	2	9	.	98	3	1,604	2,927	3
457	4	205	.	6		.	..	1	2	..	..		..	8	..			15	1	428	1,030	4
72	2	21	..	58			..	5	2		..	.	..	4	2		.	5	.	113	291	5
107	2	108	1	43	.	.	.	4		1		..	.	7	.	1		4	.	224	484	6
619	12	381	162	49		1	.	7	3		.		..	7	4	4	..	9	1	902	1,661	7
1,017	9	524	4	35		.	.	14	6	1	..		.	18	2	7	.	25	.	1,194	2,344	8
250	5	59	5				.	.			..	.	..	4	..		.	7	.	256	551	9
	Uninhabited																					10
60	..	33	5	11			.	..			..	.		2		..		5		134	219	11
124	.	76	17			.	.	..				.				.		6	.	242	394	12
398		201	7	13			.	5			.	.		1				12	..	648	1,205	13
434	3	241	29	13			..	.	7	4	.		.	4	.			7	..	528	1,114	14
21	..	23	23		..			7	1	.	..	..	..		.	.	..	1	..	43	74	15
155	..	85	.	6	..	..	.	2	..		.	.	..	3	.	2	.	1	..	344	613	16
255	..	158	49	1	.	.	.	.	..	.	.	..	..	7		.	..	5	..	391	736	17
438	5	75	26	43	..	.		2	..	..	.	.	..	9		1		19	..	576	1,019	18
48	1	165	147	.		.		..			..		.	3	1		.	..	..	114	171	19
260	..	197	16			.		1	.	..	.	.	.	5		1	..	12	1	408	798	20
185	1	174	2	..		..		10	12	2	..	.	..	..			..	5	..	351	668	21
137	..	81	24	..		..	.	..	..	.	.	..	..	..	..	.	.	6	..	242	433	22
1,007	26	571	17	71	..	.	.	48	13	..	..	..	..	46	..	..	..	36	2	1,471	2,997	23
131	..	50	..	..	..	..	..	.	.	..	.		..	..	..	3	..	..	..	125	288	24
61	..	21	..	18	..	..	..	.	..	.	.	..	..	..	..	..	..	2	..	66	176	25
385	2	194	5	..	..	..	..	.	.	..	..	.	..	1	..	..	..	2	..	346	823	26
427	3	137	48	2	..	..	..	34	.	..	.	..	..	6	..	..	..	8	1	469	975	27
600	15	365	87	38	.	..	..	5	1	..	..	..	..	4	..	1	..	11	..	772	1,636	28
40	..	23	..	1	..	.	.	..	..	1	.	.	..	.	..	..	..	1	..	64	143	29
58	2	34	2	10	.	.	.	5	..	..	..	1	..	2	.	..	.	5	.	78	163	30
383	7	251	16	23	.	.	.		.		..	2	..	2	.	..	..	14	..	460	1,050	31
85	1	9	16	14	.	.	..	1	..	.	..	.	..	..		9	..	4	..	118	253	32
120	1	99	5	8	.	..	..	24	.	2	..	1	.	11		.	..	3	1	226	495	33
53	..	16	1	16		..	..	1	.	2	..	.	.	1	..	.	..	8	..	89	184	34
422	1	191	8	1	..		..	2	3		..	.	..	13			..	9	..	560	1,102	35
49	..	20	1	1		.	.	1	..	.	..	.	.	.		.	.		..	48	113	36
28	..	12	..	4	.		..		..	2	.	.		2		8	..	3	..	52	97	37
768	5	489	4	80			..	6			.	1		12		9		56	1	911	2,106	38
88	..	33	1	9	..		.	.			.		..	1	9	1		10	.	79	223	39
1,360	8	643	5	104	.			81	2	6	.		..	92	10	.	.	77	.	1,692	3,787	40
30	..	4	.	.	.		.	.			..		.	.			.	..	.	28	83	41
171	..	73	..	3	.	.	..	2	..			..	.	7	.		.	3	..	142	395	42
8	..	1	..	.				.			.		.						..	5	10	43
54	..	59	..	..	.							.	..	.	.	..		..	..	43	147	44
201	1	108	11	13			.	10						3		1		11	..	226	530	45
495	.	371	19	24			.	33	7	6	1			37	3	4	..	29	1	791	1,578	46
98	3	41	..	33	.				.		..	13	2	2		..	.	.	..	95	280	47
75	1	93	..	1	.	.	.	3			.			4		1	..	7	..	150	326	48
..	..	..	..	..	.	.	.	..	.	1	..	..	..	.	..	..	.	..	..	..	..	49
195	1	81	1	3	..	.	.	..	.		.	..	..	..	.	.	.	1	.	231	483	50

DEVELOPMENT BLOCK—ARARIA

PRIMARY CENSUS

SUBDIVISION

Serial no.	Name of village with Thana no./ town/ward/ circle/urban enumerator's block	Area of villages in hectares & of town in km.²	No. of occupied residential houses	No. of house-holds	Total population (including Institutional and houseless population)			Scheduled castes		Scheduled tribes		Literate and educated persons		Total workers (I—IX)	
					P	M	F	M	F	M	F	M	F	M	F
1	2	3	4	5	6	7	8	9	10	11	12	13	14	15	16
															RURAL
	REVENUE THANA—ARARIA—*contd.*														
51	Lahtora (283)	191.41	158	158	908	471	437	88	93	..	..	85	8	256	34
52	Bishunpur (284)	15.78	11	11	55	31	24	..	..	..	..	4	..	19	..
53	Lodipur (285)	225.81	67	67	374	210	164	59	45	..	..	47	..	140	1
54	Kusiargaon (286)	658.01	227	227	1,094	574	520	200	168	..	..	190	36	307	59
55	Azamnagar (287)	265.07	215	215	1,111	562	549	142	149	..	..	194	34	312	9
56	Diari (288)	1,015.34	466	466	2,158	1,132	1,026	5	5	..	..	336	92	766	14
57	Majgawan (296)	624.42	221	224	1,301	668	633	28	28	..	..	152	49	398	20
58	Belwa (297)	1,114.89	643	652	3,542	1,850	1,692	40	33	..	..	513	188	1,148	61
59	Bairgachhi (300)	251.31	221	221	979	491	488	..	..	..	..	132	28	279	3
60	Surjapur (301)	68.80	36	36	192	100	92	..	..	..	..	27	3	60	..
61	Sisauna (303)	356.52	294	295	1,606	819	787	..	..	..	..	177	57	430	7
62	Galgari (304)	504.64	514	516	2,820	1,470	1,350	98	82	..	..	536	279	867	120
63	Rampur Kudarkatti (305)	1,342.73	748	749	4,176	2,101	2,075	392	387	3	3	462	105	1,115	34
64	Lohna (306)	513.94	140	142	799	433	366	18	14	..	..	68	7	228	4
65	Bochi (307)	142.04	132	132	712	369	343	..	..	..	..	125	38	204	..
66	Chanderdai (308)	571.81	460	467	2,324	1,182	1,142	130	128	..	..	247	78	642	33
67	Kamaldaha (309)	517.18	350	359	1,935	1,015	920	14	16	..	..	271	125	557	5
68	Bangawan (310)	1,049.34	569	586	3,476	1,797	1,679	389	367	..	..	275	67	1,021	56
69	Chikni (311)	913.36	542	543	3,266	1,664	1,602	92	63	..	..	276	79	993	13
70	Dhakia (312)	305.94	127	127	652	334	318	89	66	..	..	74	15	176	47
71	Paiktola (313)	691.19	469	473	2,517	1,310	1,207	151	136	1	3	297	101	748	66
72	Deoria (314)	842.54	348	349	1,937	1,043	894	341	313	..	..	138	38	658	146
73	Gainrha (315)	804.91	678	679	3,709	1,933	1,776	292	283	..	..	306	105	1,157	44
74	Mirzapur (316)	118.57	91	92	456	246	210	111	92	1	..	31	8	145	52
75	Tirhutbita (317)	108.05	51	51	330	168	162	86	89	..	..	12	1	98	..
76	Domai (318)	123.83													
77	Sandalpur (319)	447.58	255	255	1,652	829	823	55	60	..	..	648	106	425	32
78	Chatar (320)	455.27	227	228	1,382	695	687	176	176	7	3	185	30	387	99
79	Tirhutbita (321)	125.45	65	65	424	199	225	3	3	..	..	20	11	103	..
80	Lohtora (322)	430.58	152	152	890	456	434	40	52	..	..	96	30	245	24
81	Ghorakhal (323)	160 25													
															URBAN
1	**Araria** ..	30.97	8,867	8,935	22,425	12,938	9,487	1,426	1,120	29	23	5,897	2,517	8,983	211
2	*Circle No. I* ..	*N.A.*	*840*	*867*	*5,140*	*2,957*	*2,183*	*350*	*299*	*3*	..	*1,248*	*461*	*1,616*	*73*
3	Block no. 1 ..	N.A.	44	44	290	161	129	4	3	..	..	74	27	90	7
4	Block no. 2 ..	N.A.	69	71	382	195	187	2	2	1	..	32	4	110	8
5	Block no. 3 ..	N.A.	92	95	468	241	227	71	70	..	..	101	27	139	27
6	Block no. 4 ..	N.A.	219	221	1,041	562	479	224	208	2	..	183	51	327	15
7	Block no. 5 ..	N.A.	163	168	1,288	844	444	18	..	..	..	382	171	465	3
8	Block no. 6 ..	N.A.	253	268	1,671	954	717	31	16	..	..	476	181	485	13
9	*Circle No. II* ..	*N.A.*	*302*	*304*	*1,737*	*983*	*754*	*350*	*271*	..	..	*193*	*29*	*536*	*2*
10	Block no. 7 ..	N.A.	143	143	882	507	375	218	165	..	..	119	20	269	1
11	Block no. 8 ..	N.A.	49	49	288	170	118	26	15	..	..	48	9	110	1
12	Block no. 9 ..	N.A.	110	112	567	306	261	106	91	..	..	26	..	157	..

ABSTRACT

ARARIA

Workers																				Sl. no.
I		II		III		IV		V (a)		V (b)		VI		VII		VIII		IX		X Non-Workers		
M	F	M	F	M	F	M	F	M	F	M	F	M	F	M	F	M	F	M	F	M	F	
17	18	19	20	21	22	23	24	25	26	27	28	29	30	31	32	33	34	35	36	37	38	1
AREAS																						
161	..	84	34	1	..	..	..	8	..	..	..	..	..	..	..	.	..	2	..	215	403	51
2	..	17	..	..	..	..	..	..	..	..	..	..	..	..	..	..	..	..	..	12	24	52
78	1	59	..	..	..	..	..	2	..	1	..	..	..	..	..	..	..	..	..	70	163	53
181	3	114	56	.	..	..	..	1	..	.	.	..	..	..	..	..	..	11	..	267	461	54
138	..	99	8	3	.	..	..	4	..	4	..	2	..	20	1	34	..	8	..	250	540	55
526	..	196	14	24	.	..	..	4	..	..	..	..	..	2	..	..	..	14	.	366	1,012	56
214	..	137	19	23		..	..	6	..	.	..	2	..	5	..		..	11	1	270	613	57
471	5	626	56	1			..	..	..	13	.	..	..	10	..	6	..	21	..	702	1,631	58
146	2	105	..	2		..	.	6	.	..	..	..	..	10	1	..	.	10	..	212	485	59
38	..	6	..	15	..	..	..	..		..		..	..	..	..	1	.	..	..	40	92	60
171	3	219	4	6	..	..	..	5	..		..	..	..	4	..	4	.	21	..	389	780	61
434	3	340	113	9	.	..	..	6	..	2	.	1	..	24	2	3	.	48	2	603	1,230	62
611	4	455	28	15		..	..	5	1	.	..	..	..	11	1	2	..	16	..	986	2,041	63
165	1	59	3	.		..	..	2		.	.	2	..	..	.	.	..	..	..	205	362	64
146	..	55	..	1	.	..	..	..		..	..	..	..	..		.	..	2	..	165	343	65
374	19	203	8	36	1	..	..	3	2	..	..	..	..	11	2	.	..	15	1	540	1,109	66
358	.	121	5	34		..	..	10	..	1	..	..	..	16	..	..	..	17	..	458	915	67
635	4	343	52	3	.	..	..	20	..	.	..	..	..	6	..	..	..	14	..	776	1,623	68
540	..	358	13	62	..	..	..	11	..	1	.	3	..	1	.	1	..	16	..	671	1,589	69
106	7	60	40	2	..	..	..	..	..	..	..	..	..	2	..	..	..	6	.	158	271	70
337	2	336	63	30	.	..	..	18	..	1	..	1	..	6	..	3	..	16	1	562	1,141	71
219	5	397	141	21	..	..	..	5	.		..	..	..	3	..	..	..	13	..	385	748	72
459	4	576	37	55	1	..	..	1	1	33	1	..	..	20	..	1	..	12	..	776	1,732	73
44	..	91	50	1	..	..	..	4	1	..	..	..	..	4	1	..	..	1	..	101	158	74
41	..	57	..	..	..	..	..	..	..	..	..	..	..	..	..	..	..	..	.	70	162	75
	Uninhabited																					76
243	4	157	28	..	..	..	..	10	..	1	..	..	..	4	..	..	..	10	..	404	791	77
258	1	102	98	4	..	..	..	5	..	..	..	..	..	6	..	7	..	5	..	308	588	78
61	..	40	..	2	..	..	..	..	..	..	..	..	..	..	..	..	..	..	..	96	225	79
165	..	73	24	..	..	..	..	1	..	..	..	..	..	1	..	..	..	5	..	211	410	80
	Uninhabited																					81
AREAS																						
1,875	**15**	**1,264**	**66**	**126**	..	**2**	..	**201**	**7**	**451**	**10**	**267**	**17**	**1,589**	**23**	**219**	**3**	**989**	**70**	**5,955**	**9,276**	**1**
414	*3*	*271*	*41*	*66*	..	*1*	..	*48*	*4*	*161*	*3*	*28*	..	*476*	*13*	*60*	..	*91*	*9*	*1,341*	*2,110*	*2*
6	1	5	1	1	..	..	..	1	.	20		..	..	53	5	1	..	3	..	71	122	3
63	..	22	8	23	..	..	..	..	..	.	.	2	..	..	..	..	.	..	..	85	179	4
33	..	29	18	14	.		.	5	4	9	2	10	..	31	2	5	..	3	1	102	200	5
58	..	127	11	24	.	..	..	1	..	28	1	7	..	45	3	24	..	13	..	235	464	6
100	..	2	..	4	..	1	.	28	.	61	.	2	..	218	3	21	.	28	..	379	441	7
154	2	86	3	..	..	..	..	13	..	43	..	7	..	129	..	9	..	44	8	469	704	8
173	..	*295*	*1*	*17*	.	..	.	*10*	..	.		..	..	*10*	..	*14*	..	*17*	*1*	*447*	*752*	*9*
119	..	122	1	..	..	..	..	..	.		..	..	..	6	..	8	..	14	..	238	374	10
49	..	25	..	17	..	..	..	9		.		..	..	4	..	4	..	2	1	60	117	11
5	..	148	..	..	..	..	..	1	..	..	..	..	..	..	..	2	..	1	..	149	261	12

DEVELOPMEBT BLOCK—ARARIA

PRIMARY CENSUS

SUBDIVISION

Serial no.	Name of village with Thana no./ town/ward/ circle/urban enumerator's block		Area of villages in hectares & of town in km.²	No. of occupied residential houses	No. of house-holds	Total population (including Institutional and houseless population)			Scheduled castes		Scheduled tribes		Literate and educated persons		Total workers (I—IX)	
						P	M	F	M	F	M	F	M	F	M	F
1	2		3	4	5	6	7	8	9	10	11	12	13	14	15	16
																URBAN
13	*Circle No. III*	..	*N.A.*	*308*	*308*	*1,677*	*903*	*774*	*20*	*3*	..	..	*336*	*104*	*460*	*13*
14	Block no. 10	..	N.A.	59	59	301	166	135	18	1	..	..	37	11	85	1
15	Block no. 11	..	N.A.	132	132	736	402	334	2	2	..	..	165	45	205	7
16	Block no. 12	..	N.A.	117	117	640	335	305	..	..	..	..	134	48	170	5
17	*Circle No. IV*	..	*N.A.*	*1,313*	*1,317*	*7,027*	*4,023*	*3,004*	*508*	*420*	*18*	*15*	*1,716*	*783*	*2,222*	*44*
18	Block no. 13	..	N.A.	79	79	411	211	200	60	50	..	..	12	1	122	3
19	Block no. 14	..	N.A.	216	216	1,180	638	542	14	15	..	..	173	27	375	3
20	Block no. 15	..	N.A.	128	128	800	437	363	22	26	..	..	176	40	220	..
21	Block no. 16	..	N.A.	252	252	1,033	664	369	75	47	..	..	472	177	379	11
22	Block no. 17	..	A.N.	138	138	655	369	286	236	189	17	15	65	16	228	11
23	Block no. 18	..	N.A.	232	232	1,539	883	656	4	3	..	..	577	268	456	3
24	Block no. 19	..	N.A.	268	272	1,409	821	588	97	90	1	..	241	254	442	13
25	*Circle No. V*	..	*N.A.*	*1,104*	*1,139*	*6,844*	*4,072*	*2,772*	*198*	*127*	*8*	*8*	*2,404*	*1,140*	*2,149*	*79*
26	Block no. 20	..	N.A.	11	11	610	356	254	..	..	..	..	259	141	215	4
27	Block no. 21	..	N.A.	132	143	920	535	385	30	21	8	8	364	193	272	25
28	Block no. 22	..	N.A.	182	188	1,438	807	631	..	17	..	..	489	252	378	7
29	Block no. 23	..	N.A.	171	171	1,120	663	457	17	8	..	..	437	260	356	11
30	Block no. 24	..	N.A.	300	310	1,465	876	589	7	4	..	..	493	179	354	5
31	Block no. 25	..	N.A.	154	158	948	497	451	78	77	..	..	251	111	251	27
32	Block no. 26	..	N.A.	154	158	343	338	5	66	..	..	..	111	4	323	..

ABSTRACT

ARARIA

Workers																				Non-Workers		Serial number
I		II		III		IV		V (a)		V (b)		VI		VII		VIII		IX		X		
M	F	M	F	M	F	M	F	M	F	M	F	M	F	M	F	M	F	M	F	M	F	
17	18	19	20	21	22	23	24	25	26	27	28	29	30	31	32	33	34	35	36	37	38	1
AREAS																						
267	*5*	*122*	*7*	*1*	..	..	..	..	..	*7*	..	*2*	..	*37*	..	*4*	..	*20*	*1*	*443*	*761*	*13*
48	..	14	1	..	..	..	..	..	..	3	..	..	..	16	..	3	..	1	..	81	134	14
85	3	78	3	..	..	..	..	..	..	4	..	2	..	19	..	1	..	16	1	197	327	15
134	2	30	3	1	..	..	..	..	..	..	..	..	..	2	..	..	..	3	..	165	300	16
712	*5*	*384*	*17*	*21*	..	..	..	*53*	..	*68*	..	*118*	*7*	*399*	*4*	*55*	*2*	*412*	*9*	*1,801*	*2,960*	*17*
59	..	63	3	..	..	..	..	..	..	..	..	..	..	..	..	..	..	..	..	89	197	18
285	2	72	1	..	..	..	..	..	..	..	..	1	..	2	..	..	..	15	..	263	539	19
173	..	22	..	3	..	..	..	..	..	..	..	..	..	3	..	..	..	19	..	217	363	20
21	..	21	9	5	..	..	..	14	..	7	..	53	..	62	..	19	..	177	2	285	358	21
62	1	129	2	6	..	..	..	..	..	..	..	17	7	9	1	..	..	5	..	141	275	22
95	2	50	..	3	..	..	..	12	..	50	..	30	..	158	..	6	..	52	1	427	653	23
17	..	27	2	4	..	..	..	27	..	11	..	17	..	165	3	30	2	144	6	379	575	24
309	*2*	*192*	..	*21*	..	*1*	..	*90*	*3*	*215*	*7*	*119*	*10*	*667*	*6*	*86*	*1*	*449*	*50*	*1,923*	*2,693*	*25*
32	..	31	..	..	..	..	..	1	..	28	..	8	..	55	..	20	..	40	4	141	250	26
20	1	2	..	1	..	..	..	28	2	13	..	16	10	117	3	14	1	61	8	263	360	27
10	..	4	..	1	..	1	..	2	..	81	2	13	..	187	..	17	..	62	5	429	624	28
10	..	4	..	2	..	..	..	30	..	28	..	22	..	136	1	4	..	120	10	307	446	29
37	1	37	..	6	..	..	..	22	..	18	..	50	..	70	1	10	..	104	3	522	584	30
11	..	1	..	11	..	..	..	4	1	46	5	10	..	96	1	21	..	51	20	246	424	31
189	..	113	..	..	..	..	..	3	..	1	..	..	..	6	..	..	..	11	..	15	5	32

DEVELOPMENT BLOCK—RANIGANJ

PRIMARY CENSUS

SUBDIVISION

Serial no.	Name of village with Thana no./ town/ward/ circle/urban enumerator's block		Area of villages in hectares & of town in km.²	No. of occupied residential houses	No. of house-holds	Total population (including Institutional and houseless population)			Scheduled castes		Scheduled tribes		Literate and educated persons		Total workers (I—IX)	
						P	M	F	M	F	M	F	M	F	M	F
1	2		3	4	5	6	7	8	9	10	11	12	13	14	15	16
	REVENUE THANA—RANIGANJ															**RURAL**
	Development Block — Raniganj		47,198.21	26,878	27,902	144,083	74,723	69,360	17,585	16,763	3,023	2,829	15,552	3,331	42,446	10,773
1	Bhagphasia	(1)	56.25													
2	Bistaria	(2)	1,925.87	909	944	5,948	3,125	2,823	826	735	..	..	659	110	1,767	549
3	Raghopur	(3)	376.76	170	170	918	460	458	179	168	..	.	94	17	265	91
4	Bishunpur	(4)	1,199.88	835	844	4,238	2,191	2,047	893	811	..	..	226	30	1,203	495
5	Banbhag	(5)	174.01													
6	Permanpur	(6)	1,064.30	576	576	2,921	1,529	1,392	545	461	.	..	199	20	898	365
7	Hingna	(7)	338.31	191	191	1,105	555	550	50	54	..	..	143	17	308	23
8	Bholapur	(8)	86.20													
9	Koperi	(9)	489.26	269	269	1,411	729	682	277	257	..	..	172	18	443	80
10	Lachhmipur	(10)	119.79	114	114	525	289	236	32	30	.	..	55	2	165	27
11	Kharhat	(11)	346.81	1,020	1,026	1,666	857	809	213	183	..	..	202	12	499	135
12	Naraenpur	(12)	230.26	150	150	742	385	357	21	16	..	.	71		242	16
13	Basgara	(13)	41.68	22	22	158	80	78	47	43	.	..	18	2	46	13
14	Dhanlain	(14)	307.56	18	18	74	44	30	43	29	..		1	.	23	16
15	Ahmadpur Pahi	(15)	215.29	88	88	389	206	183	81	71	..	..	14	1	104	45
16	Kadwa	(16)	316.86	247	247	1,185	602	583	33	24	..	..	127	3	303	30
17	Matiari	(17)	324.55	137	138	771	402	369	21	15	..	.	131	17	230	15
18	Hirdepur	(18)	245.74	164	164	869	420	449	13	13	..	.	107	21	237	3
19	Dhama	(19)	412.37	371	376	2,049	1,050	999	8	3	5	2	154	38	575	
20	Raghunathpur	(20)	263.04	92	104	517	261	256	.	.	..	..	115	60	133	
21	Sanjhaili	(21)	104.81	176	176	909	454	455	.	..	.		162	79	237	4
22	Rupauli	(22)	213.27	221	221	1,060	552	508	.	.	..	.	99	29	311	4
23	Garha	(23)	214.48	97	97	493	253	240	62	54		..	42	4	147	31
24	Chhatauna	(24)	418.84	282	283	1,448	756	692	133	129	.	.	188	13	434	3
25	Bitauna	(25)	298.25	294	294	1,453	750	703	86	78	..	..	283	14	483	45
26	Rahua	(26)	406.70	190	204	1,136	589	547	168	189	1	..	129	16	322	44
27	Mahasaili Gidhwar	(27)	201.53	120	120	646	354	292	10	.	..	..	79	14	193	2
28	Mahsaili	(28)	347.62	262	262	1,353	700	653	202	185	..	..	97	10	396	43
29	Rajbaili	(29)	477.52	175	175	820	430	390	218	190	..	..	78	23	254	153
30	Darha Bita	(30)	85.79													
31	Harpur	(31)	347.22	235	241	1,202	653	609	37	40	..	..	144	32	303	42
32	Sahraili	(32)	75.27	58	58	279	138	141	12	18	.	..	24	..	91	.
33	Daria Rai	(33)	225.41	228	228	1,041	564	477	08	60	.	..	115	17	290	10
34	Mirzapur	(34)	458.91	447	447	2,089	1,065	1,024	133	138	..	..	186	32	615	46
35	Binodpur	(35)	122.21	77	77	359	187	172	.	.			30	..	106	11
36	Nananpur	(36)	767.27	448	470	2,180	1,121	1,059	364	314	..		100	58	572	31
37	Mirzapur	(37)	158.23	120	121	608	302	306	94	84	..	..	22	1	199	82
38	Deosthal	(38)	101.57	49	59	317	160	157	127	138	..	..	24	6	98	56
39	Ghaghri	(39)	686.34	456	458	2,266	1,199	1,067	404	328	77	60	249	88	675	251
40	Kumhra	(40)	252.12	158	160	790	403	387	183	184	34	38	80	18	243	83
41	Karhia	(41)	179.68	83	83	386	205	181	76	73	..	..	32	2	144	46
42	Mohni	(42)	952.62	347	347	1,980	1,033	956	261	241	123	99	137	17	583	240
43	Bharaili	(43)	512.32	239	239	1,083	597	486	130	118	272	212	81	17	370	261
44	Dhobinia	(44)	395.78	228	228	1,145	569	576	178	211	245	229	191	14	325	186
45	Karankia	(45)	286.02	281	281	1,475	773	702	102	104	55	50	110	45	459	176
46	Saidpur	(46)	222.98	167	170	850	453	397	135	121	..	..	88	11	259	90
47	Latahri	(47)	343.17	93	93	555	286	269	56	57	.	.	41	1	142	33
48	Dumra	(48)	129.90	122	122	875	447	428	..	..	..	..	93	44	180	1
49	Belwa	(49)	84.98	39	39	216	105	111	105	111	.	.	17	..	62	5
50	Ikra	(50)	133.14	192	192	957	481	476	46	45	98	101	80	27	245	93

ABSTRACT

ARARIA

Workers																							
I		II		III		IV		V				VI		VII		VIII		IX		X			
								(a)		(b)										Non-Workers		Sl. no.	
M	F	M	F	M	F	M	F	M	F	M	F	M	F	M	F	M	F	M	F	M	F		
17	18	19	20	21	22	23	24	25	26	27	28	29	30	31	32	33	34	35	36	37	38	1	
AREAS																							
20,223	443	17,319	10,150	2,204	6	1	..	331	53	272	29	132	..	820	50	70	.	1,074	42	32,277	58,587		
	Uninhabited																						1
808	38	625	499	259	..	..	..	12	5	2	..	19	..	9	2	4	..	29	5	1,358	2,274		2
121	..	126	91	8	..	..	..	..	..	..	..	5	..	1	..	..	..	4	..	195	367		3
485	6	630	483	45	..	..	..	..	6	13	..	1	..	6	..	1	..	22	..	988	1,552		4
	Uninhabited																						5
461	14	400	351	20	..	..	..	..	..	..	..	11	..	1	..	..	..	5	..	631	1,027		6
229	4	43	19	22	..	..	..	6	..	..	..	2	..	2	..	..	..	4	..	247	527		7
	Uninhabited																						8
248	..	134	78	23	..	..	..	17	..	7	1	..	..	7	1	2	..	5	..	286	602		9
100	5	28	22	28	..	..	..	3	..	3	..	..	..	2	..	..	..	1	..	124	209		10
319	9	123	125	46	..	..	..	1	1	..	..	1	..	2	..	..	..	7	..	358	674		11
179	2	33	14	28	..	..	..	2	.	..	..	.	..	..	..		..	..	..	143	341		12
25	1	19	12	..	.	..	..	..	..	..	..	..	..	..	..	..	..	2		34	65		13
1	..	22	16		..	..	..	.	..	..	..	..	..	..	..	..	..	..	..	21	14		14
28	35	76	10	..	..	..	.	..	..	..	..	..	..		..	..		.	..	102	138		15
196	8	97	22	2	..	..	.	1	..	.	..	..	..	2	..		..	5	.	299	553		16
96	..	104	14	11	.	..	..	10	1	..	..	..	..	7	..		.	2	..	172	354		17
138	..	53	3	40	..	..	..	2	..	3	..	..	..	1	..	..	..	.	..	183	446		18
350	..	206	.	10	..	..	.	..	..	..	..	5	..	2	..			2	..	475	999		19
73	..	43	..	4	..	..	..	5	.	..	..	..	..	3	.	..	.	5	.	128	256		20
144	3	58	1	16	..	..	.	2	.	.	..	..	.	1	..	.	.	16	.	217	451		21
148	..	104	3	37	..	..	.	2	.	..	..	..	..	9	..	.	..	11	1	241	504		22
31	..	92	30	1	..	..	..	11	1	..	..	1	..	7	..	..	..	4	..	106	209		23
255	..	128	3	38	..	..	..	2	..	..	..	..	..	2	..	..	..	9	..	322	689		24
251	7	149	38	61	..	..	..	3	..	2	..	..	..	7	..	..	..	10	..	267	658		25
154	4	96	40	46	..	..	..	..	..	..	..	12	..	6	..	..	..	8	..	267	503		26
108	2	36	.	33	..	..	..	8	..	..	..	..	..	1	..	.	..	7	..	161	290		27
160	..	209	43	10	..	..	..	..	..	7	..	.	..	8	..	.	..	4	..	302	610		28
53	3	155	149	39	..	..	..	1	..	..	..	..	..	1	1	2	..	3	..	176	237		29
	Uninhabited																						30
176	5	125	47	22	..	..	..	1	..	..	..	1	..	5	..	..	..	35	..	288	557		31
47	..	38	..	2	..	..	.	..	..	.	..	2	..	..	..	..	..	2	..	47	141		32
53	1	207	9	16	..	..	..	1	..	..	..	1	..	8	..	..	..	4	..	274	467		33
283	6	264	40	24	..	..	.	10	..	3	..	1	..	15	..	6	..	9	..	450	978		34
68	7	33	4	4	..	..	..	..	..	1	..	..	..	..	..	..	..	..	..	81	161		35
248	2	233	49	54	..	..	..	14	..	3	..	..	..	4	..	..	..	16	.	549	1,008		36
79	..	114	78	4	..	..	..	..	..	..	..	..	..	..	..	..	..	2	4	103	224		37
20	1	77	55	..	..	..	..	1	..	..	..	..	..	..	..	..	..	.	..	62	101		38
260	3	379	248	12	..	..	..	5	..	..	..	..	..	6	..	..	..	13	.	524	816		39
67	3	156	80	10	..	..	..	1	..	..	..	..	..	1	..	..	..	8	.	160	304		40
46	7	73	37	30	..	..	..	..	..	..	..	..	..	..	1	.	..	..	1	56	135		41
291	..	256	240	25	..	..	..	1	..	1	..	1	..	5	..	..	.	3	..	450	716		42
145	11	224	250	.	..	..	..	..	..	.	..	..	..		..	..	..	1	..	227	225		43
185	1	124	184	..	..	..	.	..	..	3	..	..	..	3	..	..	..	10	1	244	390		44
190	4	188	167	7	..	..	..	..	..	1	.	..	..	15	4	..	..	58	1	314	526		45
118	2	140	8	..	..	..	..	1	..	..	..	..	..	..	..	..	..	..	..	194	387		46
98	..	43	33	..	..	..	.		..	..	..	..	..	..	..	..	..	1	..	144	236		47
101	..	79	1	.	..	..	..	..	.	.	..	..	..	..	..	..	..	..	.	267	427		48
42	..	20	4		1	..	.		..	.	..	..	..	..	..	..	..	..	..	43	106		49
104	..	126	91	7	..	..	..	..	..	1	.	..	..	5	1	..	..	2	1	236	383		50

DEVELOPMENT BLOCK—RANIGANJ

PRIMARY CENSUS

SUBDIVISION

Serial no.	Name of village with Thana no./ town/ward/ circle/urban enumerator's block		Area of villages in hectares & of town in km.²	No. of occupied residential houses	No. of house-holds	Total population (including Institutional and houseless population)			Scheduled castes		Scheduled tribes		Literate and educated persons		Total workers (I—IX)	
						P	M	F	M	F	M	F	M	F	M	F
1	2		3	4	5	6	7	8	9	10	11	12	13	14	15	16
																RURAL
	REVENUE THANA—RANIGANJ—*contd.*															
51	Pharkia	(51)	1,151 31	811	816	4,042	2,113	1,929	65	64	77	69	257	54	1,131	77
52	Bausi	(52)	937.24	572	578	3,407	1,789	1,618	558	474	73	71	273	58	1,123	378
53	Bhawani Nagar	(53)	354.10	219	219	1,093	579	514	168	125	..	..	122	37	358	189
54	Basaithi	(54)	1,436.21	937	942	5,077	2,647	2,430	525	479	13	10	603	107	1,494	215
55	Basaithi Math	(55)	51 39	48	48	241	129	112	8	..	..	..	29	4	73	4
56	Gunwanti	(56)	555.22	612	614	3,271	1,624	1,647	287	275	1	..	395	80	940	90
57	Gidhwas	(57)	280.04	192	192	959	506	453	79	64	..	..	168	26	289	47
58	Hansa	(58)	1,395.34	630	632	3,397	1,794	1,603	445	422	..	.	360	63	910	212
59	Pachera	(59)	623.21	269	274	1,612	851	761	244	233	80	64	237	45	446	6
60	Kajra	(60)	318.89	19	19	713	373	340	183	172	..	..	52	9	213	48
61	Kamalpur	(61/1)	110.07	77	121	541	287	254	4	1	..	..	127	50	166	16
62	Kamalpur	(61/2)	51.39	257	258	257	133	124	5	3	..	..	42	1	89	23
63	Rampur	(62)	802.08	382	474	2,365	1,215	1,150	328	404	..	.	179	21	710	122
64	Belgachhi	(63)	240.38	95	99	522	262	260	186	185	..	.	7	1	167	24
65	Hasanpur	(64)	1,221 32	769	876	4,224	2,210	2,014	126	181	50	48	903	274	1,218	126
66	Barbana	(65)	849.42	451	569	3,137	1,658	1,479	236	183	1	..	804	309	823	133
67	Lutraha Bari	(66)	65.15	11	14	83	40	43	..	..	..	..	2	..	18	..
68	Bhorha	(67)	426.53	370	461	2,451	1,262	1,189	109	106	35	45	264	41	747	106
69	Barhepara	(68)	149 73	15	15	73	39	34	..	..	..	..	1	..	21	6
70	Indarpur	(69)	344 38	128	128	785	392	393	262	279	..	..	31	3	229	103
71	Pahasra	(70)	1,545.07	366	367	1,955	1,049	906	176	200	139	109	92	50	587	171
72	Tamghatti	(71)	858.33	309	316	1,667	844	823	226	258	21	23	236	131	462	17
73	Uphrail	(72)	582.33	316	317	1,707	899	808	303	237	250	251	154	56	542	282
74	Majhua	(73)	2,999.49	1,042	1,142	5,545	2,813	2,732	953	998	319	305	371	56	1,637	596
75	Kahbara Bishunpur	(74)	365.83	290	291	1,457	761	696	324	306	137	141	111	9	399	227
76	Kala Balua	(75)	792.77	690	691	3,870	2,015	1,855	304	298	129	126	558	169	1,102	291
77	Baijnathpur	(76)	649.92	185	185	1,023	533	490	193	194	175	158	17	..	411	235
78	Barhara	(77)	769.30	402	412	2,382	1,216	1,166	169	168	85	95	304	35	687	195
79	Raniganj	(78)	798.03	265	310	1,449	778	671	412	418	9	5	89	3	482	129
80	Bagulaha	(79)	892.72	492	498	2,681	1,430	1,251	357	258	22	20	147	57	751	78
81	Parsahat	(80)	953.02	632	644	3,551	1,820	1,731	524	481	56	46	488	96	1,010	359
82	Kharsahi	(86)	1,133.91	381	479	2,522	1,291	1,231	576	584	31	46	177	31	809	75
83	Jagta	(87)	593.26	471	574	3,286	1,689	1,597	395	402	2	..	466	119	987	240
84	Belsara	(129)	1,240.75	761	761	4,445	2,317	2,128	660	655	..	..	544	110	1,310	442
85	Parihari	(130)	778.60	466	468	2,602	1,361	1,241	286	263	143	132	357	88	777	387
86	Gopalpur	(145)	630.09	377	395	2,262	1,158	1,104	287	292	45	46	178	42	631	296
87	Malhapura	(146)	33.18													
88	Madhapura	(147)	108.05	63	63	374	192	182	68	75	1	3	51	6	109	38
89	Koskapur	(148)	2,371.02	1,249	1,249	7,529	3,890	3,639	761	804	219	225	780	90	2,340	765

ABSTRACT

ARARIA

Workers																		Non-Workers		Sl. no.
I		II		III		IV		V (a)		V (b)		VI		VII		VIII		IX		X		
M	F	M	F	M	F	M	F	M	F	M	F	M	F	M	F	M	F	M	F	M	F	
17	18	19	20	21	22	23	24	25	26	27	28	29	30	31	32	33	34	35	36	37	38	1
AREAS																						
674	5	419	72	26	..	..	..	4	..	2	..	..	..	..	..	..	.	6	..	982	1,852	51
574	3	520	375	..	..	..	..	4	..	..	..	5	..	6	..	1	..	13	..	666	1,240	52
87	7	265	182	2	.	..	..	.	.	..	..	1	..	..	..	1	..	2	..	221	325	53
678	4	561	196	108	.	.	..	42	11	13	..	..	..	63	..	2	..	27	4	1,153	2,215	54
37	..	23	4	10	..	..	..	..	..	.	..	1	..	1	.	..	..	1	..	56	108	55
400	3	391	79	75	..	..	..	13	..	9	7	7	..	27	..	..	..	18	1	684	1,557	56
78	..	83	43	36	.	..	..	25	1	9	..	2	..	46	2	1	..	9	1	217	406	57
461	8	383	203	26	..	.	.	9	..	..	.	2	..	3	1	..	..	26	..	884	1,391	58
228	3	173	2	30	1	..	..	..	..	6	..	..	..	2	..	..	..	7	..	405	755	59
67	1	100	47	38	..	..	..	3	..	..	..	..	..	3	..	..	..	2	..	160	292	60
91	3	20	13	11	..	..	.	1	..	..	..	..	..	21	..	1	..	21	..	121	238	61
35	1	28	22	11	..	..	..	..	..	..	..	14	..	1	..	..	..	..	.	44	101	62
368	..	321	122	10	..	.	.	..	..	..	..	..	..	3	..	.	..	8	.	505	1,028	63
14	..	147	24	5	..	..	..	..	..	..	..	..	..	..	..	..	..	1	..	95	236	64
352	2	346	91	23	..	1	..	..	..	94	5	..	..	208	23	10	..	184	5	992	1,888	65
351	2	123	110	96	1	..	..	8	.	38	10	1	..	122	7	10	..	74	3	835	1,346	66
12	..	6	.	.	..	.	..	..	..	..	..	..	..	..	..	..	..	..	..	22	43	67
444	1	238	105	51	..	..	..	2	..	..	..	2	..	..	..	..	..	10	..	515	1,083	68
10	..	9	6	2	..	..	..	..	..	..	..	..	..	..	..	..	..	..	..	18	28	69
53	2	154	101	16	..	..	..	..	..	..	..	3	..	..	..	1	..	2	..	163	290	70
286	13	261	157	28	.	..	..	1	1	.	..	5	..	1	..	2	..	3	..	462	735	71
235	8	160	8	34	..	..	..	..	..	1	..	1	..	3	..	4	..	24	1	382	806	72
279	4	198	277	26	..	..	..	5	1	3	..	1	..	15	..	1	..	14	..	357	526	73
821	2	712	693	56	..	..	..	3	1	6	..	4	..	19	..	1	..	15	.	1,176	2,036	74
163	..	208	219	3	..	..	..	9	5	..	..	2	..	7	..	..	..	7	3	362	469	75
580	7	434	277	4	..	..	..	20	6	7	..	11	..	22	..	..	..	24	1	913	1,564	76
155	..	249	235	..	..	..	..	3	..	..	..	1	..	3	..	..	..	..	..	122	255	77
431	31	212	162	23	1	..	..	..	..	..	1	1	..	1	..	..	..	19	..	529	971	78
184	..	229	129	56	..	..	..	..	..	.	..	..	..	..	..	..	..	13	..	296	542	79
439	3	279	75	18	..	..	..	1	..	1	..	..	..	1	..	..	..	12	..	679	1,173	80
418	18	469	333	72	..	..	..	15	6	..	1	.	..	10	..	7	..	19	1	810	1,372	81
309	2	485	70	10	..	..	..	..	2	1	..	..	..	1	1	..	..	3	..	482	1,156	82
402	6	448	225	22	1	..	..	..	..	26	4	..	..	44	2	7	..	38	2	702	1,357	83
663	5	554	431	1	..	..	..	4	3	4	..	..	..	7	3	..	..	77	..	1,007	1,686	84
354	25	326	355	57	1	..	..	10	2	..	..	5	..	4	..	4	..	17	4	584	854	85
330	36	248	260	24	.	..	..	10	..	1	..	..	..	1	..	1	..	16	..	527	808	86
	Uninhabited																					**87**
54	2	48	36	5	..	..	..	1	..	.		..	..	..	.	.	..	1	..	83	144	**88**
1,324	42	801	720	145	..	..	..	15	..	1	.	..	..	21	1	1	..	32	2	1,550	2,874	89

DEVELOPMENT BLOCK—BHARGAMA

PRIMARY CENSUS SUBDIVISION

RURAL

Serial no.	Name of village with Thana no./ town/ward/ circle/urban enumerator's block		Area of villages in hectares & of town in km.²	No. of occupied residential houses	No. of households	Total population (including Institutional and houseless population)			Scheduled castes		Scheduled tribes		Literate and educated persons		Total workers (I -IX)	
						P	M	F	M	F	M	F	M	F	M	F
1	2		3	4	5	6	7	8	9	10	11	12	13	14	15	16
	REVENUE THANA—RANIGANJ—*contd.*															
	Development Block—Bhargama		23,325.76	16,722	17,341	92,481	48,404	44,080	9,939	9,354	759	756	9,792	1,758	26,739	6,591
1	Manullahpatti	(81)	1,666 07	1,087	1,188	6,350	3,342	3,008	703	599	76	81	441	62	1,922	518
2	Rampur Adi	(82)	727.61	658	666	2,451	1,302	1,149	514	512	18	12	266	46	692	236
3	Sukela	(83)	138.40	152	161	879	441	438	65	73	1	3	69	5	247	34
4	Chaura	(84)	56.66	21	21	106	63	43	10	7	..	..	13	2	39	1
5	Bhargaon	(85)	973.66	1,227	1,233	3,614	1,872	1,742	558	571	28	25	446	114	970	328
6	Shaikhpura	(88)	691.60	337	364	2,141	1,093	1,048	259	272	..	..	204	43	652	235
7	Simarbani	(89)	830.40	684	684	4,081	2,213	1,868	530	453	..	11	557	127	1,241	431
8	Shankarpur	(90)	1,221.32	555	555	3,156	1,674	1,482	554	503	..	..	386	80	828	127
9	Kusmaul	(91)	992.28	728	728	3,562	1,881	1,681	587	550	4	5	256	28	1,132	300
10	Paranpath Patti	(92)	140.42	110	110	549	260	289	191	201	..	8	84	10	162	42
11	Jainagar	(93)	1,131 49	593	605	3,211	1,685	1,526	291	250	..	..	592	84	926	184
12	Sirsia Hanumanganj	(94)	1,044.88	815	875	4,967	2,569	2,398	504	494	16	12	752	139	1,480	311
13	Narhewa Diara	(95)	95.10	64	72	466	239	227	76	84	..	..	41	4	143	99
14	Raghunathpur	(96)	2,023.00	1,520	1,557	7,100	3,779	3,321	530	487	129	134	723	76	2,177	618
15	Sirsiakalan	(97)	650 32	504	520	3,088	1,571	1,517	472	457	57	49	266	75	831	305
16	Jhumuk Lal Chakla	(98)	23.88													
17	Dundbahadur Chakla	(99)	50.99													
18	Bishunpur Bhanaram	(100)	431.79	191	193	1,119	550	569	240	237	..	..	99	13	308	214
19	Gamharia	(101)	409.54	247	259	1,395	706	689	257	282	231	217	99	5	402	189
20	Gamharia Milik	(102)	18.21	18	18	99	48	51	48	51	..	..	3	..	25	22
21	Paikpara	(103)	922.67	930	970	4,991	2,600	2,391	405	419	1	4	682	129	1,457	255
22	Khajuri	(104)	956.26	617	693	3,676	1,961	1,715	398	369	10	..	290	84	1,113	326
23	Barhmatar Chakla	(105)	59.49	12	13	73	41	32	26	23	..	..	3	..	23	12
24	Khajuri Milik	(106)	50.18	61	64	402	214	188	68	57	..	..	35	..	113	52
25	Lachmipur *alias* Baghwa	(107)	47.75	+	+	19	9	10	..	..	..	..	2	..	4	..
26	Tharuapatti	(108)	159.85	182	182	910	501	409	197	136	..	..	28	3	240	73
27	Khutha Baijnath	(109)	1,004.01	554	554	2,962	1,599	1,363	384	326	..	..	162	17	903	51
28	Chiralya	(110)	Area included in Thana no. 112													
29	Birnagar	(111/1)	852.66	1,071	1,071	6,948	3,613	3,335	201	181	..	..	652	122	1,844	332
30	Charalya	(111/2)	Area included in Thana no. 112													
31	Birnagar Milik	(111/3)	19.83													
32	Tengraha	(111/4)	30.35													
33	Bhatgaon Kamat	(111/5)	131.93	164	164	1,023	561	462	68	54	..	..	105	36	296	1
34	Chiralya	(112)	503.83	306	306	1,822	980	842	164	121	..	..	285	42	511	41
35	Nawalgaj Pitambar	(113)	239.57	94	142	804	425	379	39	41	..	..	162	56	194	1
36	Bujhapatti	(114/1)	192.63	171	195	1,154	612	542	64	119	..	..	77	8	349	125
37	Baijapatti	(114/2)	138.81	70	80	539	275	264	..	..	..	..	30	1	134	7
38	Agarthappa	(115)	61.51	104	104	932	483	449	..	..	..	..	59	7	218	1
39	Peare Lal Chakla	(116)	32.78													
40	Mewa Lal Chakla	(117)	50.18	133	133	561	294	267	26	26	66	61	47	20	173	7
41	Bisaria	(118/1)	840.12	395	395	3,075	1,579	1,496	114	104	..	2	232	27	859	142
42	Bisariapatti	(118/2)	60.30	155	155	1,137	580	557	91	80	..	6	110	56	344	209
43	Majrahi Chakla	(119)	26.30	40	40	210	102	108	25	26	..	..	8	1	61	3
44	Bhargaon	(120)	419.08	466	466	2,920	1,504	1,416	93	98	..	..	320	44	881	54
45	Habibala	(121)	310.39	168	183	773	373	400	85	95	..	..	102	6	235	5
46	Dhanesri	(122/1)	531.34	475	485	2,420	1,282	1,138	436	390	..	..	321	67	712	208
47	Dhanesri	(122/2)	126.66	38	38	251	123	128	15	22	..	..	6	..	69	43
48	Dhanesri Milik	(123)	60.20													
49	Tonha Israin	(124)	140.02	11	14	104	56	48	..	..	..	..	11	..	27	8
50	Chandni Ghasi	(125)	71.22	3	+	25	12	13	..	..	..	..	1	..	7	1

ABSTRACT

ARARIA

Workers																						Sl. no.
I		II		III		IV		V				VI		VII		VIII		IX		X		
								(a)		(b)										Non-Workers		
M	F	M	F	M	F	M	F	M	F	M	F	M	F	M	F	M	F	M	F	M	F	
17	18	19	20	21	22	23	24	25	26	27	28	29	30	31	32	33	34	35	36	37	38	1
AREAS																						
13,245	396	11,124	6,108	991	5	..	..	277	59	51	3	76	..	313	4	36		626	16	21,665	37,489	
1,145	26	663	490	73	1	.	.	7	..	1	.	5	..	4	1	2	..	22	..	1,420	2,490	1
320	4	301	232	2	.	..	..	2	..	.	..		.	4	.	.	.	63	..	610	913	2
168	..	62	34	10			..	6	.	.			.	1	.	.		.	..	194	404	3
29	.	7	1	1	.		..	..	..	.				2			..	..	..	24	42	4
460	12	391	311	48	.	.		8	3	5	.	1	.	8	.	3	..	46	2	902	1,414	5
352	2	285	233	4		.	..	..	.	..	..	1	.	2		.	..	8		441	813	6
569	3	470	387	83	1		.	35	33	2	1	1	..	22	..	6		53	6	972	1,437	7
558	9	217	118	40	..			2		1	.	1	.	.	.	2	.	7	..	846	1,355	8
374	21	670	279	53	.		.	11				2	.	.	.	1	.	21	..	749	1,381	9
51	2	103	40	3	..	..	.	.	.				.	4		1	..	..	..	98	247	10
603	4	279	180	10		.	..	..				19	.	.		3	.	12	..	759	1,342	11
625	44	538	261	102	1	.		44	3	3	..	7	.	77	1	2	..	82	1	1,089	2,087	12
45	1	93	98	5			..	.	.				.		.	.			..	96	128	13
988	12	990	605	105	..		.	16	1	2		10	.	21		.	.	45	..	1,602	2,703	14
362	32	379	265	1	..	.		60	8		.	1	.	7		1	..	20	.	740	1,212	15
	Uninhabited																					16
	Uninhabited																					17
159	115	120	99	23			.	1						2				2		242	355	18
137	11	241	178	7	.			4		2			.	2				9	..	304	500	19
2		23	22		.												..	..	.	23	29	20
967	4	362	249	36	.	..	.	13	.			7	..	28	.	2		42	2	1,143	2,136	21
494	45	350	274	114	..		.	2	4	28	2	..	..	56	..	3	..	66	1	848	1,389	22
5	..	18	12		..	.		..		.	..	..	..	..	..	..	..	..	.	18	20	23
40	.	64	52	6	..	..	.	..	.	1	.	..	..	..	.	..	..	2	..	101	136	24
3	.	1	..	..	..	..	..	.			..	..	..	..	..	..	..	.	..	5	10	25
150	..	90	73	..	.	..	.		.		.	..	..	.	..	..	..	..	..	261	336	26
396	.	504	51		..	..	..	.	.	..	.	..	..		.		..	3	..	696	1,312	27
	Uninhabited																					28
760	3	939	328	50	1	..	..	26		1	..	10	.	21		2	.	35	..	1,769	3,603	29
	Uninhabited																					30
	Uninhabited																					31
	Uninhabited																					32
185	1	64	.	34	..	.	..	3		1	.	.	.			..		9	..	2[illegible]	461	33
278	3	205	35	13	.	.		3	3	.	..	.	..	1	.	.	..	11		[illegible]	801	34
125	..	59	1	..	..		.	3	.	.	.	.	..	1		1	.	5	.	231	378	35
186	10	133	112	20	1	..	..	.				1		6	2			3		2[illegible]	417	36
121	1	12	6				.	1	.		.	..					..	.		241	257	37
5	.	209	1	3	.	.	.	..	.		.	.	.					1		26[illegible]	4[illegible]	38
	Uninhabited																					39
64	.	109	7	.	.		..	.	.		..	.	.							[illegible]	260	40
396	4	420	137	20			.	2	..	.		4	.	6	.	3	..	3	1	720	1,354	41
135	1	200	208		.	.				2	.			3			.	4		236	348	42
18	.	31	1					4	1		.	..	..		..	5		5	1	5[illegible]	105	43
396	4	453	50	7				7				.	.	2		1		5	..	[illegible]	1,362	44
100	..	127	5	5	.		.	1			.	.		..			.	2	..	139	395	45
365	4	307	203	15	.	.		3	.		.	.	.	12	.	.		10	1	5[illegible]	930	46
22	.	45	43		.		.	.				..	.	1			.	..		[illegible]4	85	47
	Uninhabited																					48
20	..	7	8	..	..	..	..	..	..	..	..	..	..			..	..	..	..	29	40	49
6	1	1	..	..	..	..	..	..	..	..	..	..	..	.	.	..	..	..	..	5	12	50

DEVELOPMENT BLOCK—BHARGAMA

PRIMARY CENSUS SUBDIVISION

Serial no.	Name of village with Thana no./ town/ward/ circle/urban enumerator's block	Area of villages in hectares & of town in km.²	No. of occupied residential houses	No. of house-holds	Total population (including Institutional and houseless population)			Scheduled castes		Scheduled tribes		Literate and educated persons		Total workers (I—IX)	
					P	M	F	M	F	M	F	M	F	M	F
1	2	3	4	5	6	7	8	9	10	11	12	13	14	15	16
															RURAL
	REVENUE THANA—RANIGANJ—*concld.*														
51	Chandni Ghasi (126)	61.92	15	15	92	52	40	.	..	..	..	12	..	22	..
52	Baijupatti Milik (127)	28.73	31	34	168	78	90	30	42	..	..	17	1	44	25
53	Chandni Ghasi (128)	36.02	41	44	300	167	133	5	2	..	..	17	..	95	4
54	Birnagar Milik (131)	27.11													
55	Bhatgaon Chakla(132)	101.57	36	36	242	130	112	31	32	2	..	37	2	58	7
56	Lachhmipur (133)	219.74	113	114	654	350	304	19	12	..	..	100	14	191	19
57	Jasodapur (134)	49.78	28	28	143	74	69	44	37	..	..	12	2	46	8
58	Hinguapatti (135/1)	226.22	105	111	663	343	320	21	12	..	..	73	9	193	58
59	Hingua Jot (135/2)	208.41	212	249	1,476	755	721	177	148	91	90	211	23	414	89
60	Hingua Milik (136)	10.12													
61	Hingua Milik (137)	19.83													
62	Harpur Kalan (138)	528 51	226	243	1,418	739	679	149	118	9	8	149	38	393	80
63	Hingua Chakla (139)	12.95													
64	Harpur Chakla Kalan(140)	67.58													
65	Gopipur (141)	82.15	17	17	103	52	51	30	23	20	28	17	..	25	3
66	Barmotara (142)	34.80	46	46	273	143	130	46	46	..	..	32	8	79	30
67	Barmotara Hingua(143)	39.66	65	66	459	220	239	91	102	..	..	36	5	109	75
68	Hingua Milik (144)	19.42													
69	Nawalganj Manpur(149)	164.70	52	74	428	234	194	8	10	..	..	52	17	126	42

ABSTRACT

ARARIA

Workers																		Non-Workers		Sl. no.
I		II		III		IV		V (a)		V (b)		VI		VII		VIII		IX		X		
M	F	M	F	M	F	M	F	M	F	M	F	M	F	M	F	M	F	M	F	M	F	
17	18	19	20	21	22	23	24	25	26	27	28	29	30	31	32	33	34	35	36	37	38	1
AREAS																						
20	..	2	.	..	..	..	..	..	..	..	..	..	..	..	..	..	..	..	..	30	40	51
18	..	22	23	2	..	..	..	2	2	..	..	..	..	..	..	..	..	..	..	34	65	52
58	1	36	3	..	..	..	..	1	..	..	..	..	..	..	..	..	..	..	..	72	129	53
	Uninhabited																					54
39	..	13	7	6	..	..	..	..	..	..	..	..	..	..	..	..	..	..	..	72	105	55
145	1	20	18	25	..	..	..	..	..	..	..	..	..	..	..	..	..	1	..	159	285	56
25	1	8	6	6	..	..	..	1	1	..	..	..	..	6	..	..	..	..	..	28	61	57
95	4	84	54	8	..	..	..	1	..	..	..	..	..	3	..	..	..	2	..	150	262	58
250	4	154	85	1	..	..	..	1	..	..	..	4	..	2	..	1	..	1	..	341	632	59
	Uninhabited																					60
	Uninhabited																					61
260	..	94	80	22	..	..	..	4	..	..	..	..	..	..	..	..	..	13	..	346	599	62
	Uninhabited																					63
	Uninhabited																					64
18	1	2	2	5	..	..	..	..	..	..	..	..	..	..	..	..	..	..	..	27	48	65
47	2	25	28	3	..	..	..	..	..	..	...	..	..	1	..	..	..	3	..	64	100	66
42	..	44	75	14	..	..	..	2	..	..	..	2	..	3	..	..	..	2	..	111	164	67
	Uninhabited																					68
44	3	68	38	6	..	..	..	1	..	..	..	..	..	5	..	..	..	2	1	108	152	69

DEVELOPMENT BLOCK—NARPATGANJ

PRIMARY CENSUS

SUBDIVISION

Serial no.	Name of village with Thana no./ town/ward/ circle/urban enumerator's block	Area of villages in hectares & of town in km.²	No. of occupied residential houses	No. of house-holds	Total population (including Institutional and houseless population)			Scheduled castes		Scheduled tribes		Literate and educated persons		Total workers (I—IX)	
					P	M	F	M	F	M	F	M	F	M	F
1	2	3	4	5	6	7	8	9	10	11	12	13	14	15	16
															RURAL
	REVENUE THANA—FORBESGANJ														
	Development Block—Narpatganj	38,171.42	21,990	23,614	132,521	69,167	63,354	11,605	10,812	739	742	15,198	2,811	38,259	11,019
1	Parasi (143)	726.81	397	406	2,581	1,326	1,255	113	102	1	..	356	82	723	133
2	Shyamnagar (167)	452.03	207	233	1,350	690	660	34	42	..	..	204	53	428	38
3	Madhubani (178)	163.09	21	21	120	70	50	9	9	..		3	.	43	15
4	Kuchgaon (179)	122.62	57	57	261	134	127	.	.	..	..	27	1	83	45
5	Pokharia (180)	377.57	9	10	37	21	16	21	14	..	..	.	..	17	11
6	Goarpuchhri (181)	318.89	22	22	116	58	58	17	13	.	.	4	1	34	24
7	Sonapur (182)	837.69	770	847	4,112	2,131	1,981	267	242	..		441	93	1,151	330
8	Chakorwa (183)	333.05	188	195	1,012	505	507	157	165	..	.	78	6	277	104
9	Bhorhar (184)	560.48	281	318	1,498	846	652	182	92	..	..	314	85	440	208
10	Nawabganj (185)	664.89	544	599	3,108	1,654	1,454	125	123	.	.	565	229	837	131
11	Manikpur (186)	689.17	413	456	2,714	1,449	1,265	219	197	.	.	256	44	701	13
12	Pathraha (187)	699.69	474	530	3,158	1,661	1,497	48	30	..	..	233	27	904	67
13	Ghurna (188)	561.70	289	328	1,959	1,032	927	246	231	.	..	227	66	623	274
14	Maheshpatti (189)	573.43	196	220	1,627	824	803	355	291		.	116	18	462	135
15	Dombana (190)	137.59	168	190	870	454	416	186	190	1	..	135	22	255	39
16	Basmati (191)	579.91	542	547	4,093	2,160	1,933	343	291	..	.	204	179	1,124	190
17	Bhairoganj (192)	220.55	72	84	479	240	239	46	38	2	..	52	5	127	67
18	Bela (193)	895.56	401	406	2,333	1,181	1,152	176	194	113	118	195	13	685	75
19	Jitwarpur (194)	632.51	355	357	2,231	1,178	1,053	228	207	.	..	173	31	674	65
20	Kamal Pathraha (195)	149.73	6	8	50	30	20	..	..	..	..	.	..	17	3
21	Bhawanipur (196)	710.62	278	278	1,673	837	836	360	361	..	..	78	3	533	295
22	Barmotra Arazi (197)	31.57	10	10	61	28	33	28	33	..	..	1	..	21	9
23	Bhadwar (198)	472.67	41	41	266	137	129	3	3	..	..	7	..	86	42
24	Amrori (199)	221.36	146	146	712	372	340	46	46	..	..	53	2	206	38
25	Tope Nawabganj (200)	266.68	134	134	758	377	381	32	42	..	..	77	8	223	144
26	Lachmipur (201)	442.32	235	236	1,454	748	706	157	169	..	..	100	4	372	77
27	Dumaria (202)	638.18	285	293	1,651	895	756	4	5	..	..	175	11	487	37
28	Anchra and Hanuman Nagar (203)	389.30	243	251	1,698	914	784	120	105	9	4	100	44	537	434
29	Hanuman Nagar (204)	265.87	102	102	552	307	245	1	.	33	31	16	2	185	145
30	Dahrahra (205)	129.90	116	116	767	398	369	8	7	..	..	53	4	245	204
31	Sahabganj (206)	286.92	76	86	578	294	284		..	..	..	40	2	147	58
32	Rajganj (207)	185.75	80	93	573	288	285	147	162	.	.	81	13	161	66
33	Madhura (208)	2,246.38	1,823	1,893	10,171	5,282	4,889	1,063	1,001	19	16	1,694	376	2,860	1,112
34	Nathpur (209/1)	961.92	583	587	3,653	1,918	1,735	252	209	90	103	424	60	1,009	138
35	Nathpur Arazi (209/2)	29.54													
36	Bardaha (210)	1,067.14	440	440	2,172	1,139	1,033	217	216	..	..	177	4	669	152
37	Barahara (211)	776.99	403	403	2,480	1,326	1,154	244	218	104	94	238	35	638	173
38	Demia (212)	59.08													
39	Fatehpur Arazi (213/1)	14.51													
40	Fatehpur (213/2)	1,335.04	862	942	4,983	2,634	2,349	281	260	131	122	705	157	1,355	396
41	Pethaura (214)	738.14	598	598	3,564	1,899	1,665	360	321	27	25	464	49	969	364
42	Koskapur (215)	1,254.10	875	941	5,206	2,768	2,438	499	530		.	545	80	1,784	557
43	Khagrah (216)	1,286.07	873	924	5,506	2,755	2,751	266	256	..	..	738	105	1,434	271
44	Posdaha (217)	498.57	303	304	1,923	1,014	909	223	196	..		244	31	503	11
45	Bhanghi (218)	1,554.78	700	714	4,269	2,286	1,983	294	281	..	..	504	61	1,246	136
46	Barhepara (219)	2,379.92	1,523	2,063	8,307	4,307	4,000	647	560	..	..	1,017	233	2,409	760
47	Dargahiganj (220)	421.27	231	237	1,455	770	685	152	132	.		138	18	397	81
48	Baghua Debiganj (221)	427.75	132	141	1,839	970	869	329	270	..	..	205	36	514	155
49	Pathraha (222)	238.36	174	182	1,054	564	490	80	77	..		175	15	328	13
50	Pharhi (223)	847.00	382	391	2,247	1,103	1,144	295	231	..	..	172	20	640	171

ABSTRACT

ARARIA

Workers																				Non-Workers		Sl. no.
I		II		III		IV		V (a)		V (b)		VI		VII		VIII		IX		X		
M	F	M	F	M	F	M	F	M	F	M	F	M	F	M	F	M	F	M	F	M	F	
17	18	19	20	21	22	23	24	25	26	27	28	29	30	31	32	33	34	35	36	37	38	1
AREAS																						
18,340	1,185	15,787	9,517	1,366	58	..	..	549	99	193	13	138	..	953	105	76	..	857	42	30,908	52,335	
442	16	188	109	45	..	..	.	4	8	3	..	12	..	6	..	1	..	22	..	603	1,122	1
315	..	76	34	1	..	..	.	6	3	7	..	7	..	2	..	..	..	14	1	262	622	2
19	1	21	15	3	..	..	..	..	..	..	..	.	..	..	..	.	..	..	..	27	35	3
29	1	50	44	3	..	..	..	..	..	.	..	..	..	..	..	.	..	1	..	51	82	4
..	..	15	11	2	..	..	..	..	..	..	..	..	..	..	..	..	..	..	..	4	5	5
12	..	22	24	..	..	..	..	..	..	..	..	..	.	..	..	..	..	..	..	24	34	6
520	7	455	302	11	..	..	..	81	19	4	.	1	..	52	1	..	..	27	1	980	1,651	7
108	4	154	100	3	..	..	..			1	..	..	..	8	..	..	.	3	..	228	403	8
156	11	187	98	31	..	..	..	.	..	15	8	..	..	40	86	2	..	9	5	406	444	9
225	..	190	112	39	..	..	.	65	11	35	1	..	..	212	5	16	..	55	2	817	1,323	10
342	..	334	13	3	..	.	.	6	..	2	..	..	..	1	.	1	..	12	..	748	1,252	11
405	..	330	64	146	3	..	.	2	..	..	..	1	..	2	..	..	..	18	.	757	1,430	12
171	2	408	272	.	..	..	..	8	..	2		.	..	19	.	..	..	15	..	409	653	13
157	7	249	108	36	17	..	..	10	..	1	2	..	..	3		1	..	5	1	362	668	14
101	1	125	35	8	..	..	..	..	..	2	..	..	.	7	..	1	..	11	3	199	377	15
500	1	445	186	..	.	..	..	41	3	..	..	..	..	97	..	1	.	40	.	1,036	1,743	16
64	..	52	67	2	..	..	..	..	..	4	..	3	..	2	..	..	..	.		113	172	17
408	1	245	73	15	..	..	..	8	..	..	..	..		2	1	..	.	7	..	496	1,077	18
395	..	215	59	42	5	..	..	..	..	5	1	..	..	9	..	.	.	8	..	504	986	19
10	..	+	3	3	..	..	..	..	..	..	..	..	..	..	..	.	.	.	..	13	17	20
202	..	236	293	79	2	..	..	3	..	..	..	..	..	+		9	.		..	304	541	21
..	..	21	9	..	..	..	..	.	.	..	..	..			.	..	..		.	7	24	22
26	5	60	37	..	..	..	..	..	..	..	..	..	.	..	.	.	..		.	51	87	23
57	..	147	38	1	..	..	..	..	..	..	..	..	.		.	.	..	1		166	302	24
134	70	87	74	2	..	..	..	..	..	.	..	..	..	.	..	.	..		..	154	237	25
210	3	146	74	..	..	..	..	..	..	3	..	..	..	9	..	..	..	4	..	376	629	26
331	2	91	27	3	..	..	..	34	8	.	..	12	..	5	..	3	..	8	..	408	719	27
136	88	383	346	15	..	..	..	..	..	..	..	..	..	..	..	..	..	3	..	377	350	28
34	29	142	116	..	..	.	..	4	..	..	..	..	..	3	..	2	..	..	..	122	100	29
128	90	117	114	..	..	..	..	..	..	..	..	..	..	.	..	.	..	..	..	153	165	30
67	5	75	53	..	..	..	..	..	..	..	..	2		1	..	1	.	1	..	147	226	31
81	..	74	66	..	..	..	..	..	..	..	..	..	..	..	..	..	.	6	..	127	219	32
1,335	230	975	868	84	1	..	..	47	8	36	..	60	..	136	..	8	..	179	5	2,422	3,777	33
519	36	450	98	9	..	..	..	5	2	..	..	8	..		..	7	..	11	2	909	1,597	34
	Uninhabited																					35
389	6	230	145	36	..	..	..	3	..	..	..	..	..	7	1	.	.	4	..	470	881	36
307	3	231	147	74	23	..	..	7	..	2	..	1	..	9	..	.	..	7	..	688	981	37
	Uninhabited																					38
	Uninhabited																					39
603	7	620	386	24	..	..	..	12	..	11	1	..	..	11	2	2	..	72	..	1,279	1,953	40
279	3	615	356	30	..	..	..	11	5	1	..	3	..	7	..	2	..	21	..	930	1,301	41
725	9	904	546	74	.	..	.	7	..	16	..	3		28	1	2	..	25	1	984	1,881	42
910	32	365	204	20	..	..	..	37	18	12	..	2	..	62	3	2	..	24	14	1,321	2,480	43
182	1	239	9	59	1	..	.	2	..	..	..	1	..	9	..	1	..	10	..	511	898	44
745	1	435	130	10	..	..	..	20	2	1	..	..	..	17	1	2	..	16	2	1,840	1,847	45
1,353	174	895	586	38	..	..	..	26	..	9	..	2	..	23	..	2	.	61	..	1,098	3,240	46
307	5	77	76	8	..	..	..	..	..	..	.	1	..	1	..	.	..	3	..	373	604	47
159	3	311	152	7	..	..	..	15	..	..	..	2		11	..	1	..	8	..	456	714	48
134	2	164	11	8	..	..	..	4	..		..	1	..	8	..	..	..	9	..	236	477	49
249	..	300	171	57	..	..	..	16	..	..	..	2	..	6	..	3	..	7	..	463	973	50

DEVELOPMENT BLOCK—NARPATGANJ

PRIMARY CENSUS

SUBDIVISION

Serial no.	Name of village with Thana no./ town/ward/ circle/urban enumerator's block		Area of villages in hectares & of town in km.²	No. of occupied residential houses	No. of house-holds	Total population (including Institutional and houseless population)			Scheduled castes		Scheduled tribes		Literate and educated persons		Total workers (I—IX)	
						P	M	F	M	F	M	F	M	F	M	F
1	2		3	4	5	6	7	8	9	10	11	12	13	14	15	16
																RURAL
	REVENUE THANA—FORBESGANJ—*contd.*															
51	Kandhaili	(224)	543.08	301	313	1,732	912	820	97	92	..	..	112	21	481	51
52	Khapdeh	(225)	754.73	579	637	3,719	1,958	1,761	351	370	..	..	419	43	1,053	217
53	Rewahi	(226)	919.03	436	445	2,631	1,334	1,297	333	320	2	1	256	40	760	386
54	Sawaldeh	(227)	490.47	287	287	1,975	1,026	949	61	56	..	..	175	39	614	128
55	Gadhgawan	(229)	333.86	157	163	921	495	426	174	152	..	..	115	5	267	86
56	Bariarpur	(230)	333.86	170	171	1,117	553	564	144	153	..	..	163	25	358	100
57	Bishunpur	(231)	668.94	270	293	1,489	763	726	272	258	..	..	136	13	468	5
58	Tamganj	(232)	1,050.55	500	522	3,453	1,805	1,648	184	166	..	..	584	83	965	219
59	Tamganj	(233)	704.95	251	265	1,602	885	717	122	120	..	..	170	13	533	114
60	Gokhulpur	(234)	455.27	576	585	2,825	1,423	1,402	289	300	..	..	278	50	871	409
61	Ajitnagar	(235)	77.70	34	61	290	176	114	2	2	..	..	67	39	80	..
62	Kochgaon	(236)	199.91	86	150	633	321	312	115	90	101	115	21	1	166	52
63	Belsandi	(237)	258.59	156	158	911	453	458	34	39	106	113	87	13	282	87
64	Mirdaul	(238)	1,259.77	934	985	4,829	2,529	2,300	517	500	..	..	635	91	1,479	1,008
65	Belwa	(239)	246.05	193	199	1,113	560	553	30	32	..	..	76	7	319	151

ABSTRACT

ARARIA

Workers																				Non-Workers		Sl. no.
I		II		III		IV		V (a)		V (b)		VI		VII		VIII		IX		X		
M	F	M	F	M	F	M	F	M	F	M	F	M	F	M	F	M	F	M	F	M	F	
17	18	19	20	21	22	23	24	25	26	27	28	29	30	31	32	33	34	35	36	37	38	1
AREAS																						
335	..	116	50	15	..	..	..	..	..	..	..	2	..	2	..	1	..	10	1	431	769	51
596	5	420	212	13	..	..	..	8	..	.	..	2	..	4	..	..	..	10	..	905	1,544	52
336	4	309	376	74	5	..	..	3	1	6	..	1	..	20	..	..	..	11	..	574	911	53
368	3	222	123	12	..	..	..	1	.	1	..	..	..	2	2	1	..	7	..	412	821	54
140	1	80	83	39	.	..	..	4	1	1	..	..	..	3	..	..	..	..	1	228	340	55
155	..	199	100	..	..	..	..	2	..	.	..	..	..	1	..	..	..	1	..	195	464	56
290	..	159	5	10	..	..	..	1	.	.	..	1	..	1	..	1	..	5	..	295	721	57
470	10	315	206	88	1	..	..	11	.	5	..	4	..	42	1	1	..	29	1	840	1,429	58
228	5	281	109	5	.	..	..	..	.	.	..	..	..	6	..	1	..	12	..	352	603	59
368	8	464	400	13	..	..	..	1	.	2	..	1	..	13	1	..	.	9	.	552	993	60
50	..	15	..	3	.	..	..	3	.	3	..	..	..	..	..	..	..	6	..	96	114	61
100	4	63	48	1	..	.	..	.	..	.	..	..	..	1	..	.	..	1	..	155	260	62
125	2	111	84	23	..	..	..	10	..	..	..	3	..	3	..	..	..	7	1	171	371	63
630	276	740	721	36	..	..	..	20	10	3	..	..	..	31	..	1	..	18	1	1,050	1,292	64
168	12	138	139	3	..	..	..	1	..	..	..	..	..	5	..	..	..	4	..	241	402	65

DEVELOPMENT BLOCK—FORBESGANJ

PRIMARY CENSUS

SUBDIVISION

Serial no.	Name of village with Thana no./ town/ward/ circle/urban enumerator's block		Area of villages in hectares & of town in km.²	No. of occupied residential houses	No. of house-holds	Total population (including Institutional and houseless population)			Scheduled castes		Scheduled tribes		Literate and educated persons		Total workers (I—IX)	
						P	M	F	M	F	M	F	M	F	M	F
1	2		3	4	5	6	7	8	9	10	11	12	13	14	15	16
																RURAL
	REVENUE THANA—FORBESGANJ—*contd.*															
	Development Block—Forbesganj		40,740.05	21,851	25,227	135,133	70,324	64,814	9,948	10,961	276	210	16,842	3,442	38,790	6,122
1	Arraha	(1)	891.51	345	387	1,889	989	900	415	440	..	..	173	12	592	292
2	Lachhmipur	(2)	417.23	87	108	574	308	266	113	133	..	..	51	19	186	75
3	Ganj Bhag	(3)	1,073.62	228	245	1,306	688	618	286	285	..	...	73	18	409	62
4	Mahachanda	(4)	135.16	142	145	750	379	371	..	..	..	...	75	14	204	5
5	Mirzapur	(5)	1,765.21	788	987	4,956	2,662	2,294	573	555	2	...	602	81	1,392	408
6	Shaif ganj	(6)	721.54	362	364	1,956	1,027	929	180	197	21	26	265	59	633	216
7	Shankerpur	(7)	112.50	16	32	193	104	89	6	..	...	...	43	14	56	..
8	Bhag Parwaha	(8)	222.57	150	153	685	343	342	22	21	...	..	61	12	187	27
9	Musahari	(9)	616.73	388	389	2,009	1,010	999	260	287	50	26	235	37	620	116
10	Sukhirampur	(10)	86.59	13	13	45	23	22	23	22	..	..	1	..	15	13
11	Dholbaja	(11)	634.13	697	796	3,932	2,009	1,923	440	493	7	3	704	228	1,050	76
12	Dakripur	(12)	19.02													
13	Eidgah	(13)	223.38	154	154	868	452	416	151	193	..	..	53	16	220	101
14	Sirsia	(14)	150.14	87	96	602	293	309	44	76	..	..	102	24	165	58
15	Sukhi	(15)	524.47	30	32	182	93	89	16	14	..	..	39	13	49	9
16	Kurwa Lachhmipur	(16)	547.94	269	322	1,535	795	740	244	284	92	76	72	7	460	7
17	Rampur	(17)	532.96	245	315	1,530	781	749	279	310	...	..	99	18	467	114
18	Basgara	(18)	314.03	127	180	993	560	433	91	95	...	..	157	52	315	..
19	Jhirwa Pachhiari	(19)	793.17	345	346	1,942	990	952	318	275	...	..	219	33	568	118
20	Kurwa	(20)	113.71	41	64	376	182	194	7	6	...	...	66	7	92	1
21	Jhirwa Purwari	(21)	526.08	416	468	2,506	1,360	1,146	43	38	...	...	242	21	708	47
22	Arraha Madarganj	(22)	567.77	416	468	1,586	828	758	190	227	...	..	205	30	482	37
23	Aurahi	(23)	1,900.78	804	850	4,979	2,638	2,341	295	300	34	26	606	60	1,445	157
24	Shankerpur	(24)	118.17	117	121	647	347	300	32	30	...	..	89	16	194	..
25	Ahmadpur	(25)	154.99	112	118	588	308	280	61	74	...	..	72	18	171	2
26	Hardia	(26)	293.39	199	330	1,672	830	842	..	..	...	..	204	58	524	40
27	Bokra	(27)	519.20	328	415	2,218	1,130	1,088	57	63	...	..	239	54	605	54
28	Tharia Bakia	(28)	804.91	180	252	1,339	692	647	..	..	...	..	168	28	368	2
29	Doria Sonapur	(29)	859.54	459	773	4,546	2,436	2,110	22	20	..	..	650	213	1,362	14
30	Rahik Thila Mohan	(30)	966.78	464	524	2,872	1,482	1,390	492	572	3	..	535	238	844	42
31	Manikpur Halhalia	(31)	351.26	93	111	725	382	343	62	70	...	..	141	20	202	47
32	Halhalia Jagir	(32)	204.79	132	222	1,025	541	484	159	182	...	..	105	5	314	..
33	Bhaghal Halia	(33)	94.70	12	14	99	40	59	40	58	...	..	9	..	25	27
34	Lachhmipur Gachh	(34)	82.96	185	340	1,568	839	729	..	..	..	..	56	6	602	4
35	Gurmahi	(35)	524.47	89	120	722	384	338	114	132	..	..	84	41	199	5
36	Depura	(36)	246.85	163	182	915	479	436	169	204	..	..	195	.	288	89
37	Rahikpur	(37)	165.51	32	53	317	170	147	69	63	..	..	48	20	79	6
38	Khawaspur	(38)	855.49	471	516	2,731	1,363	1,368	271	305	..	..	286	56	737	147
39	Bania	(40)	250.90	97	106	588	287	301	83	131	..	..	39	1	171	..
40	Rainal	(41)	377.16	368	445	2,330	1,205	1,125	33	47	..	..	475	210	609	63
41	Madhura	(42)	260.20	77	79	399	196	203	40	75	32	27	4	..	112	..
42	Lahsunganj	(43)	118.17	16	23	142	72	70	..	..	..	..	38	9	44	3
43	Halhalia	(44)	216.10	172	205	998	523	475	201	207	..	..	194	52	278	7
44	Tiras Kund	(45)	571.81	381	418	2,300	1,179	1,121	48	71	..	..	180	33	628	51
45	Samaul	(46)	285.70	164	182	1,078	568	510	5	2	..	..	134	8	312	...
46	Ghoraghat	(47)	547.94	318	350	1,898	990	908	39	40	..	..	191	23	568	31
47	Baghmara	(107)	241.19	158	173	993	513	480	..	..	...	..	123	9	275	52
48	Ambara	(108)	575.86	452	495	2,676	1,374	1,302	148	140	..	..	409	37	868	258
49	Khamkol	(109)	118.17	65	77	388	200	188	14	17	..	..	72	2	115	13
50	Rangdaha	(110)	95 50	11	11	65	31	34	18	24	...	..	..	..	16	13

ABSTRACT

ARARIA

Workers																							
I		II		III		IV		V				VI		VII		VIII		IX		X		Sl. no.
								(a)		(b)										Non-Workers		
M	F	M	F	M	F	M	F	M	F	M	F	M	F	M	F	M	F	M	F	M	F	
17	18	19	20	21	22	23	24	25	26	27	28	29	30	31	32	33	34	35	36	37	38	1
AREAS																						
18,218	807	15,631	5,626	1,598	4	5	1	318	92	428	14	447	4	1,013	33	222	2	910	39	31,534	58,692	
281	20	292	272	10	.	.	..	..	.	1		.	.	2		1	..	5	..	397	608	1
67	..	79	70	26	.	.	.	2	5	.		6	..	1	.	1	..	4	.	122	191	2
165	2	170	57	64				3	2	.		..	..	4	..		..	3	.	279	556	3
147	..	33	5	23	.	..	.	.	..	.		.	..	.				1	..	175	366	4
650	11	630	393	38	.	.	.	13	.	12	1	17	.	10		1	.	21	3	1,270	1 886	5
290	..	240	216	9		.	.	32		32		-		10		.	..	11	..	304	713	6
44	..	..	..	10			..	..		..			..			1	.	1	..	48	89	7
90	2	29	24	50			..	1		1		1		6		1		8	1	156	315	8
300	7	280	109	10	.	.	.	2				11	.			17			.	360	883	9
..	..	15	13				..						.			.	..	.	..	8	9	10
330	11	505	54	28			.	9	4	25	.	7	..	95	4	20	..	31	3	959	1,847	11
	Uninhabited																					12
117	3	102	98		.		..	..	.	.	.	.	..			.	..	1		232	315	13
72	2	85	56	2			.	.		3	.	.	.	1			..	2	..	128	251	14
36	..	12	9	..	..		.	..	.	.		.	.	.			..	1	..	77	80	15
131	1	322	6	2	..	.	..	..	..	3	.	.	.	..	..		.	2	..	335	733	16
201	1	227	112	25	1	1	..	3	..	.	.	..	.	3		5	..	2	..	314	635	17
183	..	115	..	1	.	.	..	10	..	..		..	.		.	6	..	..		245	433	18
226	2	260	114	74	..	1	.	..	..	1	.	1	..	2	2	1	..	2	..	422	834	19
66	1	22	.	3	.		..	1	..	.	..	..	.	..	.		..	..	..	90	193	20
484	4	209	43	..	.	..	..	8	..	3	.	..	..		.	..	..	4	..	652	1,099	21
252	..	167	37	7	..	.	..	2	..	7	..	..	..	16	..	25	..	6	..	346	721	22
910	2	415	155	18	..	..	..	6	.	5	..	..	..	54	..	8	..	29	..	1,193	2,184	23
102	..	77	..	7	..	..	..	3	..	3		..	..	..	..	..	..	2	..	153	300	24
72	..	90	2	8	..	..	..	.	..	..	..	.	..	.	..	.	..	1	.	137	278	25
348	2	139	37	18	.	..	..	..	.	3	.	5	..	3	1	2	..	6	..	306	802	26
403	6	167	48	7	..	..	..	9	..	3	.	3	..	9	.	..	..	4	..	525	1,034	27
219	1	126	1	1	..	.	..	6	..	.		2	.	4	.	.	..	10	..	324	645	28
740	5	505	5	..	..	.	..	2	2	.		3	.	5	.	1	..	106	2	1.074	2,096	29
365	..	379	40	48	.	.	..	9	..	1		5	..	6	.	.	..	31	2	638	1,348	30
140	1	45	46	1	..	1	..	2	.	1		..	..	8		..	..	4	..	180	296	31
170	..	142	..	.	..	.	..		.	.				2			..	.	.	227	484	32
5	..	19	27	1	..	.		.	..	..		.	..				.	..	..	15	32	33
374	..	228	4	..	.			..	.		.	..	..		.	.	..		..	237	725	34
98	1	95	4	..	..	.	..	..	..			.	..	5	.	.		1	..	185	333	35
154	1	133	88	..	.	..	.	.				1						..	..	191	347	36
32	1	44	5	.	.	.	..	.	.				.	1		.		2	..	64	141	37
343	4	321	142	18	..	.	.	3	.	8				26		5		13	1	626	1,221	38
75	..	94	..	.	.	.	..	.				..	.					2	..	116	301	39
336	15	131	38	98	..		..	12	2		1	1	.	11	2	2	1	18	4	596	1.062	40
21	..	91	..	.	.	.								.						84	203	41
37	3	1	..	..	.	.	.							3				3		28	67	42
221	4	43	2	..	..		.	..	.	.	.	.		6				5	1	245	468	43
451	..	162	51	2	.		.	1	.	2			.	4				6		551	1.070	44
204	..	90	..	5	.		.		.			.	.	6		2	..	5		256	510	45
331	1	142	27	69			..	2	..	1			.	7	5	3		13	.	422	877	46
206	1	51	51	6		.		.		2		2	.	1				7		238	428	47
410	10	260	178	106		.	.	36	54	1			..	41	11	1	.	13	5	506	1,044	48
56	1	59	12	..	..			.	.	.			.	..	.	.	..	.	.	85	175	49
2	1	14	12	..	..	.	.	.		.	.		.	..		.	..	..		15	21	50

DEVELOPMENT BLOCK—FORBESGANJ

PRIMARY CENSUS

SUBDIVISION

Serial no.	Name of village with Thana no./ town/ward/ circle/urban enumerator's block	Area of villages in hectares & of town in km.²	No. of occupied residential houses	No. of house-holds	Total population (including Institutional and houseless population)			Scheduled castes		Scheduled tribes		Literate and educated persons		Total workers (I—IX)	
					P	M	F	M	F	M	F	M	F	M	F
1	2	3	4	5	6	7	8	9	10	11	12	13	14	15	16
															RURAL
	REVENUE THANA—FORBESGANJ—*contd.*														
51	Hasanpur Khurd (113)	49.37	10	17	113	61	52	..	..	...	...	31	2	23	..
52	Nijkulharia (116)	27.92	6	17	40	20	20	..	..	..	..	..	..	13	..
53	Kulharia Jagir (117)	50.18	24	40	149	83	66	40	34	..	..	8	..	40	..
54	Amgachhi (118)	67.58	53	87	336	163	173	108	164	..	..	14	1	91	..
55	Pokharia (119)	64.34	17	24	145	78	67	1	2	..	...	5	..	38	..
56	Kusamha (120)	204.78	159	173	860	434	426	99	124	...	...	76	8	244	111
57	Ramganj (121)	300.27	136	150	777	409	368	36	24	..	..	61	6	206	2
58	Asuri (122)	187.77	55	91	504	264	240	12	6	..	..	58	16	147	20
59	Gadaha (123)	283.28	72	104	564	294	270	..	..	..	..	76	10	171	8
60	Hanskosa Khurd (124)	22.26													
61	Dumaria (125)	136.38	45	63	360	187	173	..	..	..	..	50	..	101	9
62	Potri (126)	196 67	50	90	522	257	265	..	..	..	..	102	13	135	1
63	Majhua (127)	582.74	428	474	2,601	1,357	1,244	107	142	..	..	448	87	778	16
64	Parwaha (128)	496.14	488	555	2,715	1,405	1,310	49	44	..	..	350	18	773	117
65	Gopalpur (129)	214.48	144	161	782	411	371	56	64	6	2	116	35	208	86
66	Binodpur (130)	251.71	44	48	282	154	128	..	..	..	..	50	5	83	6
67	Khairkhan (131)	1,479.11	549	585	3,098	1,603	1,495	165	200	..	..	420	80	920	91
68	Belai (132)	572.62	200	213	1,379	733	646	61	42	..	..	129	30	422	80
69	Bara (133)	402.66	93	108	716	389	327	84	95	..	..	116	31	197	59
70	Simraha (134)	659.22	138	139	658	347	311	71	89	4	5	72	16	246	7
71	Gogi (135)	481.57	167	174	1,004	513	491	2	..	...	...	155	71	318	5
72	Pothia (136/1)	678.67	424	433	2,629	1,350	1,279	289	300	...	...	210	35	756	246
73	Hat Pothia (136/2)	42.90	126	132	644	333	311	41	43	..	..	52	5	196	81
74	Baijnathpur (137)	183.32	66	67	491	245	246	..	..	..	..	88	26	135	6
75	Bishunpur (138)	191.01	46	47	296	149	147	10	10	...	...	12	1	87	19
76	Dak (139)	224.60	154	162	807	421	386	228	235	...	...	74	25	238	153
77	Parwaha (140)	1,193.00	472	481	2,948	1,517	1,431	479	520	...	...	248	89	824	391
78	Haripur (141)	830.00	587	592	3,465	1,795	1,670	210	341	..	..	496	152	1,017	212
79	Rampur (142)	1,560.70	1,227	1,299	8,085	4,220	3,865	378	360	..	...	860	127	2,309	228
80	Phena (144)	386.06	152	155	1,039	565	474	37	30	..	...	95	..	154	2
81	Bhadesar (145)	417.23	445	553	2,190	1,144	1,046	57	79	...	...	331	96	232	128
82	Dhanpura (146)	120.19	27	29	208	100	108	51	60	..	..	41	12	46	4
83	Matiari (147)	401.69	430	468	2,407	1,288	1,119	153	210	...	...	382	62	735	113
84	Bhantabari (148)	177.25	150	151	886	461	425	..	..	..	..	208	43	182	31
85	Shahbazpur Jagir (149)	39.25													
86	Kirkichia (151)	586.77	346	346	2,003	1,022	981	190	206	..	..	172	21	580	39
87	Bhagkohilia (152)	172.80	355	355	2,174	1,129	1,045	43	31	22	18	372	104	600	10
88	Dhanpura (153)	40.87	31	33	188	92	96	18	21	..	..	19	1	55	1
89	Bhagchaura (154)	120.19													
90	Hanskosa (155)	206.79	73	74	488	256	232	..	..	..	..	33	7	141	2
91	Pipra (156)	795.60	496	547	3,289	1,684	1,605	109	123	..	..	221	10	944	193
92	Tirakharda (157)	31.57	1	2	26	15	11	..	..	..	..	5	1	5	..
93	Hathwa (158)	43.71	9	10	84	45	39	5	2	..	..	2	..	27	..
94	Damadighi (159)	118.98	52	57	405	193	212	2	3	..	..	31	1	109	4
95	Baijnathpur (160)	222.98	111	130	771	399	372	47	77	..	..	108	14	236	44
96	Baghua (161)	123.43	28	31	210	108	102	37	38	..	..	12	6	65	2
97	Barantpur (162)	220.15	57	66	356	174	182	28	22	..	..	32	9	99	1
98	Shahbazpur (163)	347.22	223	513	1,847	946	901	124	141	..	..	143	33	491	266
99	Dumaria (164)	177.66	43	43	245	119	126	30	33	..	..	51	10	52	18
100	Bathnaha (165)	182.51	160	160	839	442	397	20	21	..	..	83	13	237	73

ABSTRACT

ARARIA

Workers																				Sl. no.
I		II		III		IV		V (a)		V (b)		VI		VII		VIII		IX		X Non-Workers		
M	F	M	F	M	F	M	F	M	F	M	F	M	F	M	F	M	F	M	F	M	F	
17	18	19	20	21	22	23	24	25	26	27	28	29	30	31	32	33	34	35	36	37	38	1
AREAS																						
21	..	..	..	1	..	..	..	..	..	.	..	..	..	..	..	..	..	1	..	38	52	51
3	..	10	..	..	..	..	..	..	..	..	..	..	..	..	..	..	..	..	..	7	20	52
6	..	31	..	3	..	..	..	..	..	..	..	..	..	..	.	..	.	..	..	43	66	53
21	..	63	..	3	..	..	..	..	..	.	..	..	..	3	..	..	..	1	..	72	173	54
23	..	10	..	3	..	..	..	..	..	2	..	..	..	.	..	..	..	..	..	40	67	55
126	7	85	104	3	..	..	..	..	..	3	..	..	.	21	..	1	.	5	..	190	315	56
120	..	28	1	5	1	..	..		..	5	..	..	..	41	..	1	..	6	..	203	366	57
84	..	25	20	24	..	..	..	..	..	4	..	..	..	9	..	..	.	1	..	117	220	58
113	..	25	8	28	..	..	.	..	..	.	..	..	..	1	..	2	..	2	..	123	262	59
	Uninhabited																					60
65	1	36	8	..	..	..	..	..	..	..	..	..	..	..	..	..	.	.	..	86	164	61
91	..	40	1	2	..	..	..	1	..	..	..	..	..	..	..	..	..	1	..	122	264	62
378	10	226	4	105	..	..	..	.	1	12	..	1	..	22	..	2	.	32	1	579	1,228	63
285	3	350	113	45	..	..	..	15	1	32	..	10	..	17	..	.	..	19	..	632	1,193	64
63	..	116	86	20	..	..	..	..	..	3	..	..	..	2	..	..	..	4	..	203	285	65
33	..	40	6	4	..	..	.	.	..	..	..	2	..	3	.	..	..	1	..	71	122	66
468	4	294	87	98	..	..	..	13	..	..	..	..	..	23	.	..	..	24	..	683	1,404	67
210	..	84	74	91	..	..	..	4	..	..	..	11	.	6	1	..	..	16	5	311	566	68
112	..	75	59	5	..	..	..	..	..	..	..	..		..	.	..	.	5	..	192	268	69
110	3	90	4	6	..	..	..	..	..	2	..	35		.	..	..	..	3	..	101	304	70
183	3	124	2	..	..	..	..	..	..	..	..	3	.	.	..	2	.	6	..	195	486	71
306	1	402	230	5	..	..	..	16	14	1	..	9	..	6	1	4	..	7	..	594	1,033	72
57	..	131	81	2	..	..	..	..	..	1	..	1	..	3	..	1	..	..	..	137	230	73
63	1	55	5	2	..	..	..	..	..	1	..	1	..	6	..	1	..	6	..	110	240	74
17	1	68	18	2	..	..	..	..	..	..	..	..	..	..	..	..	..	..	..	62	128	75
75	..	150	152	1	..	..	..	3	..	..	..	2	..	3	..	.	..	4	1	183	233	76
324	9	395	381	25	..	..	..	10	..	6	..	..	..	39	..	3	.	22	1	693	1,040	77
448	13	502	197	16	..	..	..	4	..	3	..	1	..	12	1	..	..	31	1	778	1,458	78
570	10	1,564	214	14	..	..	..	9	..	47	..	2	..	40	3	8	..	55	1	1,911	3,637	79
61	1	1	1	77	..	..	..	..	..	..	..	3	.	2	..	..	..	10	..	411	472	80
..	9	..	113	57	..	..	..	9	..	42	3	..	..	51	..	27	1	46	2	912	918	81
15	2	28	2	..	..	..	..	..	.	..	..	..	.	..	..	3	..	..	..	54	104	82
200	9	290	97	19	..	..	..	9	..	46	5	7		81	2	5	..	78	..	553	1,006	83
77	..	55	30	7	..	..	..	..	..	2	..	..	..	23	1	..	..	18	..	279	394	84
	Uninhabited																					85
205	..	310	38	12	..	..	1	..	..	9	..	10	..	6	..	13	..	15	..	442	942	86
168	..	264	3	10	..	..	..	..	7	24	..	26	..	102	..	..	.	6	..	529	1,035	87
11	..	42	1	..	..	..	..	..	..	..	..	..	..	1	..	..	..	1	..	37	95	88
	Uninhabited																					89
22	..	113	2	1	..	..	..	..	..	2	..	..	..	2	..	..	..	1	..	115	230	90
610	17	292	172	26	1	..	..	3	..	2	2	..	.	4	..	2	..	5	1	740	1,412	91
5	..	..	..	..	..	..	..	..	..	..	..	..	..	..	..	..	..	..	..	10	11	92
27	..	..	..	..	..	..	..	..	..	..	..	..	..	..	..	..	..	..	..	18	39	93
90	2	19	2	..	..	..	..	..	..	..	..	..	..	.	..	..	..	..	..	84	208	94
175	1	55	43	1	..	1	..	..	..	..	..	1	..	..	..	..	..	3	..	163	328	95
21	2	44	..	..	..	..	..	..	..	..	..	..	..	.	..	..	..	..	..	43	100	96
64	..	35	1	..	..	..	..	..	..	..	..	..	..	..	..	..	..	..	..	75	181	97
181	7	295	259	2	..	..	..	..	..	..	..	..	..	1	..	..	..	12	..	455	635	98
39	1	10	17	..	..	..	.	..	..	..	..	..	..	..	..	..	..	3	..	67	108	99
150	1	87	72	..	..	..	..	..	..	..	..	..	..	..	..	..	..	..	..	205	324	100

DEVELOPMENT BLOCK—FORBESGANJ

PRIMARY CENSUS

SUBDIVISION

Serial no.	Name of village with Thana no./ town/ward/ circle/urban enumerator's block		Area of villages in hectares & of town in km.²	No. of occupied residential houses	No. of house-holds	Total population (including Institutional and houseless population)			Scheduled castes		Scheduled tribes		Literate and educated persons		Total workers (I—IX)	
						P	M	F	M	F	M	F	M	F	M	F
1	2		3	4	5	6	7	8	9	10	11	12	13	14	15	16
	REVENUE THANA—FORBESGANJ—*contd.*															RURAL
101	Bhatiahi	(166)	321 72	485	546	2,271	1,300	971	29	35	3	1	598	116	837	7
102	Amauna	(168)	200 72	311	364	2,095	1,076	1,019	32	29	..	..	201	14	569	94
103	Mirganj	(169)	152 57	140	160	783	377	406	3	6	..	..	113	11	211	47
104	Bhawanipur	(170)	29 54	17	25	152	81	71	..	..	..	..	21	..	44	..
105	Bhawanipur	(171)	66 77	18	22	132	70	62	.	..	..	..	54	1	45	.
106	Dipaul	(172)	155.86	73	88	570	298	272	14	13	..	..	85	5	172	..
107	Nirpur	(173)	91 05	22	27	190	104	86	30	21	..	..	38	7	63	3
108	Ghiwha	(228)	361 78	151	177	1,087	569	518	190	143	..	..	131	24	318	177
																URBAN
1	Forbesganj	..	10.42	3,366	3,412	21,198	11,897	9,301	863	754	7	3	6,341	3,070	6,055	243
2	*Ward No. I*	..	*N.A.*	*195*	*198*	*1,046*	*568*	*478*	*223*	*195*	..	..	*157*	*29*	*327*	*28*
3	Block no. 1	..	N.A.	195	198	1,046	568	478	223	195	.	..	157	29	327	28
4	*Ward No. II*	..	*N.A.*	*262*	*263*	*1,454*	*820*	*634*	*66*	*60*	.	..	*476*	*171*	*429*	*57*
5	Block no. 2	..	N.A.	262	263	1,454	820	634	66	60	..	..	476	171	429	57
6	*Ward No. III*	.	*N.A.*	*66*	*67*	*638*	*386*	*252*	..		.	..	*294*	*157*	*193*	*1*
7	Block no. 3	..	N.A.	66	67	638	386	252	..	..	..	..	294	157	193	4
8	*Ward No. IV*	..	*N.A.*	*188*	*190*	*1,397*	*803*	*594*	*25*	*13*	..	..	*587*	*384*	*430*	..
9	Block no. 4	..	N.A.	188	190	1,397	803	594	25	13	..	..	587	384	430	..
10	*Ward No. V*	..	*N.A.*	*249*	*252*	*1,483*	*830*	*653*	*120*	*107*	*1*	..	*463*	*241*	*452*	*13*
11	Block no. 5	..	N.A.	249	252	1,483	830	653	120	107	1	..	463	241	452	13
12	*Ward No. VI*	..	*N.A.*	*322*	*326*	*1,253*	*723*	*530*	*143*	*121*	..	..	*270*	*96*	*388*	*22*
13	Block no. 6	..	N.A.	322	326	1,253	723	530	143	121	..	..	270	96	388	22
14	*Ward No. VII*	..	*N.A.*	*256*	*257*	*1,442*	*829*	*613*	*50*	*44*	*4*	..	*534*	*253*	*406*	*9*
15	Block no. 7	..	N.A.	256	257	1,442	829	613	50	44	4	..	534	253	406	9
16	*Ward No. VIII*	..	*N.A.*	*131*	*133*	*980*	*573*	*407*	*4*	*1*	..	..	*314*	*151*	*309*	*7*
17	Block no. 8	..	N.A.	131	133	980	573	407	4	1	..	..	314	151	309	7
18	*Ward No. IX*	.	*N.A.*	*261*	*263*	*1,644*	*894*	*750*	*14*	*14*	..	..	*422*	*173*	*431*	*17*
19	Block no. 9	..	N.A.	261	263	1,644	894	750	14	14	..	..	422	173	431	17
20	*Ward No. X*	..	*N.A.*	*222*	*224*	*1,391*	*751*	*640*	*2*	*2*	..	..	*321*	*130*	*407*	*30*
21	Block no. 10	..	N.A.	222	224	1,391	751	640	2	2	..	..	321	130	407	30
22	*Ward No. XI*	..	*N.A.*	*131*	*132*	*910*	*494*	*416*	*5*	..	..	..	*317*	*191*	*235*	*13*
23	Block no. 11	.	N.A.	131	132	910	494	416	5	..	..	..	317	191	235	13

ABSTRACT

ARARIA

Workers																				Non-Workers		Sl. no.
I		II		III		IV		V (a)		V (b)		VI		VII		VIII		IX		X		
M	F	M	F	M	F	M	F	M	F	M	F	M	F	M	F	M	F	M	F	M	F	
17	18	19	20	21	22	23	24	25	26	27	28	29	30	31	32	33	34	35	36	37	38	1
AREAS																						
85	.	225	..	25	..	..	..	12	..	49	..	253	4	98	1	35	..	55	2	463	964	101
252	4	256	90	10	..	..	..	23	..	3	..	2	..	14	..	..	..	9	..	507	925	102
81	30	77	16	22	..	..	..	6	..	5	1	1	..	7	..	9	..	3	..	166	359	103
24	..	13	..	3	..	..	..	4	.	..	..	..	..	.	..	..	..	..	..	37	71	104
26	..	18	..	..	..	1	..	..	..	..	..	..	..	..	.	..	..	..	.	25	62	105
104	..	60	..	7	..	..	.	.	..	..	..	..	..	.	..	..	.	1	..	126	272	106
34	3	28	..	..	..	.	..	..	..	..	..	1	..	..	..	..	.	..	.	41	83	107
159	25	138	149	11	1	..	.	.	..	4	1	..	..	3	..	..	.	3	1	251	341	108
AREAS																						
330	3	983	124	28	..	1	.	291	.	880	4	117	.	2,064	15	468	6	893	91	5,842	9,058	1
4	..	*127*	*17*	*4*	.	..	.	*3*	..	*41*	..	*8*	.	*68*	*1*	*30*	..	*42*	*10*	*241*	*450*	*2*
4	..	127	17	4	..	..	.	3	..	41	..	8	.	68	1	30	.	42	10	241	450	3
16	..	*86*	*56*	*5*	..	..	..	*18*	..	*46*	..	*8*	..	*143*	..	*29*	..	*78*	*1*	*391*	*577*	*4*
16	..	86	56	5	..	..	..	18	..	46	..	8	..	143	..	29	.	78	1	391	577	5
3	..	*1*	..	*1*	..	..	..	*16*	.	*14*	*1*	..	..	*124*	*1*	*8*	.	*24*	*2*	*193*	*248*	*6*
3	..	1	..	1	..	..	..	18	..	14	1	..	.	124	1	8	..	24	2	193	248	7
6	..	*4*	..	..	..	..	..	*29*	..	*19*	..	*5*	..	*282*	..	*22*	..	*63*	..	*373*	*594*	*8*
6	..	4	..	..	..	..	..	29	..	19	..	5	..	282	..	22	..	63	..	373	594	9
17	*1*	*18*	*3*	*4*	..	..	..	*52*	..	*102*	..	*11*	..	*151*	*2*	*25*	*1*	*72*	*6*	*378*	*640*	*10*
17	1	18	3	4	..	..	..	52	.	102	..	11	..	151	2	25	1	72	6	378	640	11
1	..	*21*	*1*	..	..	..	..	*2*	.	*67*	..	*14*	.	*133*	*1*	*52*	..	*98*	*20*	*335*	*508*	*12*
1	..	21	1	..	..	.	..	2	..	67	..	14	..	133	1	52	..	98	20	335	508	13
10	..	*2*	..	*1*	..	..	.	*30*	..	*25*	..	*2*	..	*167*	*1*	*109*	*1*	*60*	*7*	*423*	*604*	*14*
10	..	2	..	1	..	..	..	30	..	25	..	2	..	167	1	109	1	60	7	423	604	15
14	..	*15*	..	*2*	..	..	..	*24*	..	*70*	..	*1*	.	*147*	*1*	*5*	.	*31*	*6*	*264*	*400*	*16*
14	..	15	..	2	..	..	..	24	..	70	..	1	..	147	1	5	..	31	6	264	400	17
5	..	*12*	*7*	*1*	..	.	.	.	..	*127*	*3*	*22*	.	*156*	*2*	*75*	*4*	*33*	*1*	*463*	*733*	*18*
5	..	12	7	1	..	.	.	..	..	127	3	22	..	156	2	75	4	33	1	463	733	19
51	*1*	*48*	*23*	*4*	..	.	.	*31*	.	*76*	..	*9*	.	*93*	*2*	*42*	.	*53*	*4*	*344*	*610*	*20*
51	1	48	23	4	..	..	.	31	..	76	..	9	.	93	2	42	..	53	4	344	610	21
11	..	*30*	*6*	*1*	..	..	..	*9*	..	*23*	..	*2*	..	*108*	*3*	*12*	.	*39*	*4*	*259*	*403*	*22*
11	..	30	6	1	..	..	..	9	..	23	..	2	..	108	3	12	..	39	4	259	403	23

DEVELOPMENT BLOCK—FORBESGANJ

PRIMARY CENSUS

SUBDIVISION

Serial no.	Name of village with Thana no./ town/ward/ circle/urban enumerator's block		Area of villages in hectares & of town in km.²	No. of occupied residential houses	No. of house-holds	Total population (including Institutional and houseless population)			Scheduled castes		Scheduled tribes		Literate and educated persons		Total workers (I—IX)	
						P	M	F	M	F	M	F	M	F	M	F
1	2		3	4	5	6	7	8	9	10	11	12	13	14	15	16
																URBAN
24	*Ward No. XII*	..	*N.A.*	*103*	*103*	*685*	*449*	*236*	*6*	*3*	..	..	*313*	*127*	*271*	*6*
25	Block no. 12	..	N.A.	103	103	685	449	236	6	3	..	..	313	127	271	6
26	*Ward No. XIII*	..	*N.A.*	*114*	*116*	*822*	*466*	*356*	*13*	*5*	..	..	*203*	*109*	*228*	*2*
27	Block no. 13	..	N.A.	114	116	822	466	356	13	5	..	..	203	109	228	2
28	*Ward No. XIV*	..	*N.A.*	*201*	*203*	*1,306*	*718*	*588*	*119*	*108*	..	..	*268*	*33*	*371*	*15*
29	Block no. 14	..	N.A.	201	203	1,306	718	588	119	108	..	..	268	33	371	15
30	*Ward No. XV*	..	*N.A.*	*144*	*146*	*960*	*509*	*451*	*7*	*4*	..	..	*295*	*252*	*244*	*12*
31	Block no. 15	..	N.A.	144	146	960	509	451	7	4	..	..	295	252	244	12
32	*Ward No. XVI*	..	*N.A.*	*231*	*233*	*1,736*	*917*	*819*	*17*	*19*	..	..	*409*	*200*	*453*	*4*
33	Block no. 16	..	N.A.	231	233	1,736	917	819	17	19	..	..	409	200	453	4
34	*Ward No. XVII*	..	*N.A.*	*118*	*119*	*895*	*507*	*388*	*29*	*37*	..	..	*363*	*207*	*193*	*1*
35	Block no. 17	..	N.A.	118	119	895	507	388	29	37	..	..	363	207	193	1
36	*Ward No. XVIII*	..	*N.A.*	*172*	*187*	*1,156*	*660*	*496*	*20*	*21*	*2*	*3*	*335*	*166*	*288*	*3*
37	Block no. 18	..	N.A.	172	187	1,156	660	496	20	21	2	3	335	166	288	3
1	**Jogabani**	..	**15.12**	**1,851**	**1,996**	**8,824**	**4,964**	**3,860**	**733**	**665**	**8**	**3**	**1,835**	**686**	**2,825**	**213**
2	*Circle No. I*	..	*N.A.*	*1,575*	*1,696*	*7,059*	*3,955*	*3,104*	*575*	*535*	*8*	*3*	*1,587*	*653*	*2,234*	*148*
3	Block no. 1	..	N.A.	116	136	691	337	354	115	116	6	..	62	7	183	65
4	Block no. 2	..	N.A.	279	311	1,215	714	501	55	46	1	3	260	48	422	23
5	Block no. 9	..	N.A.	224	234	651	338	313	93	53	..	..	228	47	188	6
6	Block no. 3	..	N.A.	312	338	1,404	849	555	30	27	1	..	531	423	526	5
7	Block no. 4	..	N.A.	303	311	1,147	716	431	79	81	..	..	348	90	381	1
8	Block no. 10	..	N.A.	181	190	1,001	495	506	104	111	..	..	78	23	272	4
9	Block no. 5	..	N.A.	160	176	950	506	444	99	101	..	..	80	15	262	44
10	*Circle No. II*	..	*N.A.*	*276*	*300*	*1,765*	*1,009*	*756*	*158*	*130*	..	..	*248*	*33*	*591*	*65*
11	Block no. 6	..	N.A.	105	115	630	320	310	28	29	..	..	117	25	176	61
12	Block no. 7	..	N.A.	106	119	760	470	290	69	9	..	..	76	1	282	4
13	Block no. 8	..	N.A.	65	66	375	219	156	61	92	..	..	55	7	133	...

ABSTRACT

ARARIA

Workers																				Non-Workers		Sl. no.
I		II		III		IV		V (a)		V (b)		VI		VII		VIII		IX		X		
M	F	M	F	M	F	M	F	M	F	M	F	M	F	M	F	M	F	M	F	M	F	
17	18	19	20	21	22	23	24	25	26	27	28	29	30	31	32	33	34	35	36	37	38	1
AREAS																						
8	..	*5*	..	..	..	*1*	..	*9*	..	*77*	..	..	..	*96*	..	*17*	..	*58*	*6*	*178*	*230*	*24*
8	..	5	..	..	..	1	..	9	..	77	..	..	..	96	..	17	..	58	6	178	230	25
1	..	*99*	..	..	..	..	..	*3*	..	*50*	..	*2*	..	*47*	..	*1*	..	*25*	*2*	*238*	*354*	*26*
1	..	99	..	..	..	..	..	3	..	50	.	2	..	47	..	1	..	25	2	238	354	27
58	*1*	*187*	*7*	..	..	..	..	*24*	..	*12*	..	*6*	..	*42*	..	*12*	..	*30*	*7*	*347*	*573*	*28*
58	1	187	7	..	..	..	..	24	..	12	..	6	..	42	..	12	..	30	7	347	573	29
12	..	*55*	..	*4*	..	..	..	*10*	..	*26*	..	*4*	..	*60*	..	*8*	.	*65*	*12*	*265*	*439*	*30*
12	..	55	..	4	..	..	..	10	..	26	..	4	.	60	..	8	..	65	12	265	439	31
24	..	*182*	*3*	..	.	.	..	*11*	.	*61*	..	*18*	..	*120*	*1*	*6*	..	*31*	..	*464*	*815*	*32*
24	..	182	3	..	..	..	..	11	..	61	..	18	..	120	1	6	..	31	..	464	815	33
30	..	*3*	*1*	*1*	..	..	..	..	..	*30*	..	*2*	..	*83*	..	*4*	..	*40*	..	*314*	*387*	*34*
30	..	3	1	1	..	..	..	..	..	30	..	2	..	83	..	4	..	40	..	314	387	35
59	..	*88*	..	..	..	..	..	*18*	..	*14*	..	*3*	..	*44*	..	*11*	..	*51*	*3*	*372*	*493*	*36*
59	..	88	..	..	..	..	..	18	.	14	..	3	.	44	..	11	..	51	3	372	493	37
493	**3**	**929**	**194**	**16**	..	..	..	**86**	**1**	**677**	**5**	**24**	..	**243**	**5**	**228**	**1**	**129**	**4**	**2,139**	**3,647**	**1**
336	*1*	*686*	*136*	*4*	..	..	..	*79*	*1*	*547*	*2*	*11*	..	*230*	*5*	*223*	..	*118*	*3*	*1,721*	*2,956*	*2*
57	1	122	64	..	..	..	..	..	..	1	..	..	..	..	..	2	..	1	..	154	289	3
24	..	26	16	2	..	..	..	..	..	304	2	2	..	29	4	26	..	9	1	292	478	4
30	..	104	6	..	..	..	..	30	..	6	..	1	..	7	..	4	..	6	..	150	307	5
28	..	12	2	2	..	..	..	33	1	133	..	..	..	105	1	173	..	40	1	323	550	6
50	..	150	..	..	..	..	..	3	..	70	..	..	..	62	..	13	..	33	1	335	430	7
63	..	159	4	..	..	..	..	7	..	11	..	1	..	19	..	4	..	8	..	223	502	8
84	..	113	44	..	..	..	..	6	..	22	..	7	..	8	..	1	..	21	..	244	400	9
157	*2*	*243*	*58*	*12*	..	..	..	*7*	..	*130*	*3*	*13*	..	*13*	..	*5*	*1*	*11*	*1*	*418*	*691*	*10*
56	2	54	58	4	..	..	..	2	..	25	..	13	..	11	..	3	..	8	1	144	249	11
76	..	82	..	8	..	.	..	5	..	105	3	..	..	1	..	2	1	3	..	188	286	12
25	..	107	..	..	..	.	..	..	..	.	..	..	..	1	..	..	..	..	..	86	156	13

DEVELOPMENT BLOCK—KURSAKATTA

PRIMARY CENSUS

SUBDIVISION

Serial no.	Name of village with Thana no./ town/ward/ circle/urban enumerator's block		Area of villages in hectares & of town in km.^{2}	No. of occupied residential houses	No. of households	Total population (including Institutional and houseless population)			Scheduled castes		Scheduled tribes		Literate and educated persons		Total workers (I—IX)	
						P	M	F	M	F	M	F	M	F	M	F
1	2		3	4	5	6	7	8	9	10	11	12	13	14	15	16
																RURAL
	REVENUE THANA—FORBESGANJ—*contd.*															
	Development Block—Kursakatta		16,339.74	9,287	10,559	55,323	28,652	26,671	3,954	3,788	95	93	6,260	750	16,350	1,875
1	Shoirgaon	(39)	527.70	253	346	1,944	1,055	889	231	203	..	..	263	24	595	73
2	Kumaripur	(48)	47 75													
3	Chikni	(49)	375.54	167	169	840	439	401	16	15	..	..	86	2	242	28
4	Pakri	(50)	612.28	278	288	1,578	869	709	32	30	..	..	250	32	481	20
5	Rahatmina	(51)	366.24	332	396	2,421	1,268	1,153	78	81	..	..	376	42	661	40
6	Doria	(52)	209.62	171	182	1,012	528	484	205	185	..	..	116	11	340	107
7	Itahi	(53)	190.20	220	223	966	486	480	109	96	..	..	80	2	309	31
8	Parbata	(54)	133.14	84	84	728	394	334	47	46	..	..	105	13	247	..
9	Mahashkhunt	(55)	168.75	46	87	448	220	228	94	108	..	..	63	9	129	34
10	Maheskhunt Jagir	(56)	71.63	22	22	124	77	47	14	8	..	..	23	7	27	..
11	Bhorha	(57)	486.43	170	261	576	349	227	23	19	1	..	134	24	202	20
12	Sonapur	(58)	167.94	291	313	532	271	261	..	..	..	..	66	1	189	..
13	Lachhmipur	(59)	507.06	300	376	1,463	743	720	144	143	..	..	130	21	480	38
14	Goshainpur	(60)	107.64	29	58	161	77	84	10	11	..	..	4	..	62	..
15	Maigara	(61)	295.01	247	249	1,356	689	667	226	217	..	..	121	14	421	110
16	Mohiuddinpur	(62)	210.03	81	137	710	377	333	80	80	..	..	118	15	182	6
17	Khajurbari	(63)	339.12	168	176	869	455	414	104	94	..	..	107	9	265	13
18	Shankarpur	(64)	365.02	259	262	1,324	701	623	74	84	..	..	144	8	398	7
19	Shijua	(65/1)	124.64	150	150	981	511	470	25	25	..	..	167	38	259	4
20	Shijua Milik	(65/2)	6.47													
21	Kamladorha	(66)	316.06	372	385	2,062	1,074	988	8	7	..	..	214	15	581	33
22	Hata Bakhri	(67)	152.97	50	50	300	154	146	..	..	..	..	47	5	84	1
23	Bakhri Milik	(68/1)	348.02	219	219	1,027	522	505	31	34	..	1	175	14	378	51
24	Bakhri Milik	(68/2)	20.23	15	15	75	41	34	..	..	..	..	3	..	21	2
25	Dhowabari	(69)	232.29	162	181	959	467	492	57	52	..	..	124	12	273	6
26	Bhagtir	(70)	82.15	4	6	35	15	20	..	..	..	..	3	1	10	..
27	Khuthura Magrabi	(71)	106.43	18	20	141	75	66	31	23	..	..	26	5	37	14
28	Maratibpur	(72/1)	384.85	281	296	1,750	883	867	33	32	..	..	170	20	487	11
29	Kursakata	(72/2)	406.30	298	321	1,686	894	792	114	107	..	..	259	79	506	36
30	Balchanda	(73)	307.96	38	145	832	418	414	36	30	..	..	95	7	264	26
31	Gausnagar	(74)	246.45	133	138	789	419	370	41	26	..	..	52	3	211	3
32	Harira	(75)	513.13	331	344	1,921	993	928	75	78	..	..	137	26	595	67
33	Bajaula	(76)	121.81	151	158	838	417	421	102	109	..	..	104	11	215	58
34	Sundari	(77)	308.37	281	285	1,516	755	761	56	45	..	..	73	7	496	120
35	Phasi Magrabi & Mashraqi	(78)	501.80	153	161	1,299	667	632	74	60	..	..	195	10	329	3
36	Haripur	(79)	274.78	106	112	606	317	289	43	42	..	..	48	..	182	34
37	Banmati	(80)	96.72	39	44	257	127	130	11	15	..	..	32	5	77	3
38	Darha Pipra	(81)	93.08	59	75	329	159	170	35	39	..	..	26	5	90	35
39	Bisabari	(82)	120.19	37	39	350	173	177	62	60	1	1	33	2	102	..
40	Bhimpurkhar	(83)	122.62	29	35	204	108	96	108	96	..	..	9	1	53	..
41	Bhishunpur	(84)	112.10	65	74	387	193	194	144	159	..	..	38	..	115	..
42	Asura Kalan Khola	(85)	405.08	263	281	1,393	715	678	137	141	..	..	121	5	470	130
43	Kuari	(86)	264.26	350	366	1,999	1,052	947	100	109	..	..	335	99	544	64
44	Katpahar	(87/1)	185.75	125	126	568	285	283	2	..	..	..	112	14	184	23
45	Bhalua	(87/2)	350.05													
46	Soksanand Bhaj Khutpur	(88)	169.97	152	156	733	363	370	64	74	..	..	87	4	203	25
47	Lolokhur	(90)	282.47	467	562	3,214	1,589	1,625	17	13	..	..	292	13	873	8
48	Modhubani	(91)	339.93	135	181	994	504	490	55	57	..	..	130	12	291	50
49	Dumaria	(92)	287.32	219	225	1,166	623	543	233	207	..	2	59	7	338	106
50	Chaita	(93)	135.57	71	80	463	256	207	67	62	..	..	31	1	155	..

ABSTRACT

ARARIA

Workers																						Sl. no.
I		II		III		IV		V (a)		V (b)		VI		VII		VIII		IX		X Non-Workers		
M	F	M	F	M	F	M	F	M	F	M	F	M	F	M	F	M	F	M	F	M	F	
17	18	19	20	21	22	23	24	25	26	27	28	29	30	31	32	33	34	35	36	37	38	1
AREAS																						
8,972	148	6,173	1,648	208	2	..	..	173	45	70	2	2	..	347	20	22	.	383	10	12,302	24,796	
327	2	228	67	13	.	..	..	12	3	1		.	.	2	.	..	..	12	1	460	816	1
	Uninhabited																					2
174	7	64	20	..	.	..	..	1	..	.	.	.	..	..	1	.	..	3	..	197	373	3
231	2	239	18	.	..	..	..	1	.	3	.	..	..	1	..		..	6	..	388	689	4
467	..	163	37	1	..	..	..	8	3	..			..	2	.	.	.	20	.	607	1,113	5
179	1	151	106	2	.		..	1	..		.	.	..	..	.	.	.	7	.	188	377	6
191	9	101	21	..		..	..	12		.	1	..	..	2	..	..	..	3	..	177	449	7
184	..	58	..	..	.	.				..		.	..	1	.	..	..	4	.	147	334	8
34	3	54	28	.	.					3			..	19	1	2	.	17	2	91	194	9
17	..	8	..	..	..			..	.				.	1	.	..	..	1	..	50	47	10
127	1	58	18	16	..	..		.	.	.			..	..	..			1	1	147	207	11
127	..	62	..	..	..	..	..	.				.	.	..	..	.	.	.	.	82	261	12
258	9	186	28	..		.	.	..				..		30	1		.	6	..	263	682	13
35	..	27	..	..	.	..	..	..	..				..	.	..	.	.		.	15	84	14
230	..	173	109	..	..	.	.	.		2	1	..	..	11	..	5	..	..		268	557	15
101	6	75	..	..	.	.	..	4			..	..	..	..	..	..	..	2	..	195	327	16
191	..	73	13	..	..	.		..	..			..	..	..	..	..	..	1	..	190	401	17
267	6	114	1	1	..		..	..	..	7		.	..	3	..	..	.	6	..	303	616	18
136	..	97	3	.	..	.	..	10	1	.	..		..	5	.	5	..	6	.	252	466	19
	Uninhabited																					20
304	2	241	30	..	..	..	..	3	..		..	..	..	14	1	..	..	19	..	493	955	21
49	..	27	1	..	..	..	..	..	..	2	..	..	..	2	..	..	..	4	..	70	145	22
250	9	120	42	..	..	..	..	6	.	.		..	..	..	..	..		2		144	454	23
7	1	13	1	..	..	..	..	.	.	.	.	.	..	1	..	..		..	..	20	32	24
155	4	93	1	..	..	..	..	..	..	3	..	..	..	17	1	..	..	5	..	194	486	25
3	..	6	..	..	..	..	..	..	.	..	..	..	..	..	..	..	..	1	..	5	20	26
15	..	20	14	..	..	..	.	..	.	..	..	..	..	..	..	..	..	2	..	38	52	27
189	4	248	2	3	..	..	.	9	..	..	.	..	..	16	1	..	..	22	4	396	856	28
155	..	150	19	7	.	..	..	44	5	7		1	..	87	11	..	.	55	1	388	756	29
176	7	80	18		..	..	.	..	..	2	..	..	..	3	..	..		3	1	154	388	30
107	..	79	3	12	.	..	..	..	..	8	..	..	..	3	..	..	..	2	..	208	367	31
405	4	180	63	..		..	..	..	..	1	.	..	..	7	..	..	..	2	..	398	861	32
113	2	52	56	..	.	.	..	..	..	..	..	..	..	..	..	..	..	50	..	202	363	33
248	15	209	104	9	.	.	..	.	..	6	..	..	..	23	1	..	.	1	.	259	641	34
202	2	117	1	..			..	..	..	2	..	..	..	..	..	.	.	8		338	629	35
51	3	118	31	8	..	..	..	.	..	4	..	..	..	..	..	..	..	1	..	135	255	36
30	..	39	3	5	.		.	..	..	..	..	.	..	1	..	..	.	2	..	50	127	37
21	..	66	35	2	..	..	..	..	..	..	..	..	..	1	..	..	.		.	69	135	38
49	..	35	..	15	..	.	..	..	..	..	..	..	..	3	..	..	.		.	71	177	39
14	..	24	..	14	..	.	..	..	..	.	..	..	..	..	..	..	.	.	..	55	96	40
28	..	63	..	13	..	..	.	..	..	..	..	1	..	3	..	2		3	.	78	194	41
265	2	185	128	12	..	..	..	..	..	1	..	..	..	1	..	..		6	.	245	548	42
166	4	206	56	26	2	..	..	24	2	..	..	..	..	69	..	4		49	..	508	883	43
82	2	46	21	32	..	..	..	16	..	3	..	..	..	..	..	1	..	4	..	101	260	44
	Uninhabited																					45
133	1	65	24	.	..	.	..	1	..	..	..	..	..	..	..	..	.	4	..	160	345	46
416	1	423	6	8	..	.	.	..	..	5	..	..	.	4	1	..		17	..	716	1,617	47
170	9	115	40	3	..	.	.	..	..	1	..	..	..	..	1	..		2	..	213	440	48
94	13	231	92	..	..	.	..	4	1	..	.	..	..	6	..	..		3	..	285	437	49
88	..	63	..	3	.	..	..	..	..	..	.	..	..	..	.	..	..	1	..	101	207	50

DEVELOPMENT BLOCK—KURSAKATTA

PRIMARY CENSUS

SUBDIVISION

Serial no.	Name of village with Thana no./ town/ward/ circle/urban enumerator's block		Area of villages in hectares & of town in km.²	No. of occupied residential houses	No. of house-holds	Total population (including Institutional and houseless population)			Scheduled castes		Scheduled tribes		Literate and educated persons		Total workers (I—IX)	
						P	M	F	M	F	M	F	M	F	M	F
1	2		3	4	5	6	7	8	9	10	11	12	13	14	15	16
																RURAL
	REVENUE THANA—FORBESGANJ—*concld.*															
51	Asabhag	(94)	82.15	113	128	563	307	256	73	71	..	..	8	..	213	10
52	Batraha	(95)	178.46	92	98	643	312	331	28	31	21	24	55	17	173	36
53	Siktia	(96)	700.91	225	319	1,689	893	796	93	71	50	56	120	11	490	84
54	Chikni	(97)	203.96	61	72	414	225	189	53	38	..	..	70	8	125	44
55	Paikdara	(98)	285.70	84	126	676	347	329	99	93	10	4	57	3	192	110
56	Musapur	(99)	66.37	14	16	94	49	45	..	..	..	..	..	..	25	..
57	Hasanpur	(100)	72.84	9	9	34	17	17	..	..	..	..	8	1	7	1
58	Phulbari	(101)	104.81	40	40	256	143	113	44	66	12	5	19	4	92	..
59	Palasbani	(102)	123.43	39	43	296	141	155	..	..	..	..	40	4	74	2
60	Karahia	(103)	182.92	74	84	416	197	219	85	103	..	..	16	1	117	75
61	Tamkura	(104)	140.42	32	41	198	102	96	..	..	..	..	23	..	54	17
62	Padatia	(105)	184.53	40	47	274	139	135	..	..	..	..	33	..	74	..
63	Birban	(106)	225.00	75	91	585	291	294	49	43	..	..	80	13	162	49
64	Sinwari	(111)	184.13	50	73	452	237	215	..	..	..	..	31	1	111	..
65	Mal Parasi	(112)	128.28	21	24	174	99	75	..	..	..	..	3	..	43	..
66	Parasi	(114)	261.42	139	163	882	464	418	92	75	..	..	62	2	256	6
67	Bhag Parasi	(115)	80.53	38	55	247	138	109	28	30	..	..	39	4	87	..
68	Kotahpur	(240)	460.12	163	184	1,046	533	513	62	45	..	..	104	13	267	..
69	Kolhua	(241)	72.84	87	87	458	251	207	..	..	..	..	109	13	135	1

ABSTRACT

ARARIA

Workers																						
I		II		III		IV		V (a)		V (b)		VI		VII		VIII		IX		X Non-Workers		Sl. no.
M	F	M	F	M	F	M	F	M	F	M	F	M	F	M	F	M	F	M	F	M	F	
17	18	19	20	21	22	23	24	25	26	27	28	29	30	31	32	33	34	35	36	37	38	1
AREAS																						
168	2	41	8	..	..	..	.	4	..	..	..	..	.	..	..	..	.	..	..	94	246	51
62	1	104	35	..	..	..	.	2	.	..	..	.	..	2	..	..	..	3	..	139	295	52
374	..	106	54	..	..	..	..	10	30	..	..	..	..	..	..	..	.	..	..	403	712	53
54	4	66	40	..	..	..	..	.	..	5	..	..	..	..	..	.	..	.	.	100	145	54
93	4	90	106	3	..	..	.	1	..	..	..	..	..	1	..	..	..	4	..	155	219	55
25	..	..	..	..	..	..	..	..	..	..	..	..	..	..	..	..	..	..	..	24	45	56
7	1	..	..	..	..	..	..	..	..	..	..	..	..	..	..	..	..	..	..	10	16	57
36	..	49	..	..	..	..	..	..	..	..	..	..	..	3	..	..	..	4	..	51	113	58
52	..	20	2	..	..	..	..	..	..	1	..	..	..	.	..	..	..	1	..	67	153	59
50	..	64	75	..	..	..	..	..	..	1	..	..	..	2	..	.	..	..	..	80	144	60
27	..	27	17	..	..	..	.	..	..	..	..	..	..	..	..	..	..	..	..	48	79	61
48	..	26	..	..	..	..	..	..	..	..	..	..	..	..	..	..	..	..	..	65	135	62
44	3	116	46	..	..	..	..	..	..	..	..	..	..	1	..	..	.	1	..	129	245	63
108	..	3	..	..	..	..	.	..	..	..	..	..	..	..	..	..		..	..	126	215	64
43	..	..	..	..	..	..	..	..	..	..	..	..	..	..	..	..	..	..	..	56	75	65
183	1	72	5	..	..	..	..	..	..	..	..	..	..	..	..	..	..	1	..	208	412	66
65	..	17	..	..	..	..	..	..	..	2	..	..	..	..	..	..	..	3	..	51	109	67
176	..	91	..	..	..	..	..	..	..	..	..	..	..	..	..	..	..	..	..	266	513	68
96	1	36	..	..	..	..	..	..	..	..	..	..	..	..	..	3	..	..	..	116	206	69

DEVELOPMENT BLOCK—SIKTI

PRIMARY CENSUS SUBDIVISION

RURAL

Serial no.	Name of village with Thana no./ town/ward/ circle/urban enumerator's block	Area of villages in hectares & of town in km.²	No. of occupied residential houses	No. of house-holds	Total population (including Institutional and houseless population)			Scheduled castes		Scheduled tribes		Literate and educated persons		Total workers (I—IX)	
					P	M	F	M	F	M	F	M	F	M	F
1	2	3	4	5	6	7	8	9	10	11	12	13	14	15	16
	REVENUE THANA—ARARIA—*contd.*														
	Development Block—Sikti	19,131.75	10,324	10,614	57,861	29,638	28,223	4,656	4,697	9	3	6,910	887	16,998	2,525
1	Majrakh (1)	600.95	156	156	1,075	561	514	104	102	..	..	147	11	332	72
2	Dehpur Majrakh Milik(2)	19.42													
3	Amgachhi (3/1)	1,334.23	527	535	3,177	1,683	1,494	280	251	..	..	246	10	931	222
4	Amgachhi Milik Arazi(3/2)	49.78	74	75	416	216	200	129	152	3	1	38	1	120	70
5	Amgachhi Milk (4)	15.38													
6	Dahipura (5)	144.88	69	84	431	224	207	26	24	..	..	87	18	129	3
7	Dainia (6)	180.49	83	97	569	289	280	..	.	..	..	101	13	180	50
8	Khuthara Mashragi(7)	245.24	130	134	741	385	356	59	50	..	..	107	38	214	1
9	Kuan Pokhar (8)	346.41	194	199	1,053	539	514	208	198	..	..	128	22	287	40
10	Dehpur Khardah Milik(9/1)	16.59													
11	Tera Khurdah (9/2)	591.24	339	353	1,995	1,021	974	234	311	2	1	287	54	576	226
12	Pararia (10)	94.29	53	78	483	233	250	..	..	..	..	66	5	137	..
13	Kauakoh (11)	323.34	164	220	1,101	576	525	102	80	..	..	139	12	357	12
14	Milik Arazi (12/1)	17.00													
15	Thengpur Pipra (12/2)	715.88	540	540	2,733	1,418	1,315	111	112	..	..	294	15	754	34
16	Kabaia (13)	78.91	7	7	41	21	20	..	..	..	..	2	..	11	..
17	Thengapur Pipra Milik(14)	27.92													
18	Thengapur Pipra MilikArzi(15)	36.83													
19	Musanda (16)	556.84	222	222	1,308	683	625	136	137	2	1	118	12	383	6
20	Dhengri (17)	555.63	253	254	1,222	444	778	152	142	..	..	161	35	154	240
21	Bardaha (18)	676.22	562	568	2,752	1,443	1,309	145	153	..	..	429	69	843	57
22	Bhaptia (19)	248.47	169	176	942	491	451	175	182	..	..	111	20	254	110
23	Khoragachhi (20)	68.80	72	73	385	191	194	52	48	..	..	52	10	106	..
24	Khoragachhi (21)	761.61	466	466	2,467	1,302	1,165	222	210	..	..	206	27	849	56
25	Bhirbheni (22)	1,032.74	484	486	2,676	1,408	1,268	182	178	..	..	515	95	811	78
26	Dithaura (23)	125.05	15	16	119	68	51	1	..	..	..	22	..	30	..
27	Palasmani (24)	197.08	17	17	117	54	63	53	63	..	..	..	..	31	19
28	Pahara (25)	161.47	195	204	1,044	589	455	107	107	..	..	96	19	376	48
29	Muraripur (26)	586.38	319	322	1,616	839	777	156	175	..	..	191	41	507	65
30	Sikti (27)	288.13	213	235	1,212	614	598	82	80	..	..	84	4	386	37
31	Pahara Sikti (28)	311.20	24	27	143	72	71	28	29	..	..	15	2	37	..
32	Bokantari (29)	655.99	397	397	2,254	1,158	1,096	263	267	..	..	301	29	670	46
33	Saidabad (30/1)	676.22	443	469	2,492	1,265	1,227	167	180	..	..	353	14	675	59
34	Kuchha (30/2)	479.95	340	340	1,577	818	759	51	58	..	..	186	5	533	31
35	Said Pokhar (31)	118.57	69	70	418	206	212	97	87	..	..	19	3	136	31
36	Barahmasia Ranikatta(32)	270.33	154	154	751	381	370	53	57	..	..	76	5	235	24
37	Barahmasia (33)	337.50	145	145	781	388	393	26	32	..	..	58	6	237	11
38	Barahmasia Simalbani(34)	435.89	254	254	1,632	847	785	7	7	..	..	256	39	461	12
39	Barahmasia Istamrar(35)	161.47	101	104	488	233	255	17	19	..	..	95	14	121	3
40	Dipnagar (36)	314.84	74	74	453	227	226	27	19	..	..	62	4	140	38
41	Pararia Ranikatta(37)	282.06	120	120	649	339	310	50	31	..	..	43	7	205	21
42	Dahgawan (38)	362.59	151	151	1,310	705	605	55	69	..	..	79	11	452	76
43	Paraia (39)	989.85	701	701	3,493	1,764	1,729	134	168	..	..	248	20	948	111
44	Singhia (40)	399.42	220	220	1,051	506	545	31	27	..	..	129	18	328	35
45	Khongachhi Milik(41)	148.11	93	93	570	292	278	1	..	..	..	27	2	162	1
46	Aulabari (42)	137.19	61	84	382	214	168	23	21	..	..	..	..	113	12
47	Chhapnia (55)	73.65	23	26	124	65	59	22	21	..	..	16	..	37	17
48	Sohdi (162)	258.19	214	216	1,160	559	601	215	228	2	..	133	13	323	105
49	Darhua (163)	538.63	305	305	1,539	789	750	202	200	..	..	285	45	463	91
50	Bairgachhi (164)	243.62	122	128	810	425	385	3	5	..	..	81	1	231	52

ABSTRACT

ARARIA

Workers																				Sl. no.
I		II		III		IV		V (a)		V (b)		VI		VII		VIII		IX		X Non-Workers		
M	F	M	F	M	F	M	F	M	F	M	F	M	F	M	F	M	F	M	F	M	F	
17	18	19	20	21	22	23	24	25	26	27	28	29	30	31	32	33	34	35	36	37	38	1
AREAS																						
9,058	207	6,577	2,124	305	..	..	..	338	167	70	13	8	..	324	6	8	..	310	8	12,640	25,698	
237	18	89	51	..	..	..	..	..	..	2	..	..	..	2	3	..	..	2	..	229	442	1
	Uninhabited																					2
492	33	393	189	..	..	..	..	6	..	3	..	..	..	25	..	..	..	12	..	752	1,272	3
47	..	71	70	..	..	..	..	..	..	..	..	..	..	1	..	..	..	1	..	96	130	4
	Uninhabited																					5
78	..	42	3	..	..	..	..	5	..	..	..	..	..	1	..	..	..	3	..	95	204	6
76	..	67	7	..	..	..	..	31	43	..	..	..	..	1	..	1	.	4	..	109	230	7
91	..	119	1	..	..	..	..	..	..	1	..	..	..	..	..	..	..	3	..	171	355	8
129	..	145	40	..	..	..	..	4	..	..	..	..	..	4	..	..	..	5	..	252	474	9
	Uninhabited																					10
																						11
282	46	201	166	7	..	..	..	13	11	..	..	4	..	44	..	1	..	24	3	445	748	11
82	..	53	..	..	..	..	..	..	..	..	..	..	..	2	..	..	..	..	..	96	250	12
179	..	167	12	2	..	..	..	6	..	..	..	..	..	2	..	..	..	1	..	219	513	13
	Uninhabited																					14
480	2	256	31	..	..	..	..	5	..	..	..	1	..	2	..	..	..	10	1	664	1,281	15
..	..	11	..	..	..	..	..	..	..	..	..	..	..	..	..	..	..	..	..	10	20	16
	Uninhabited																					17
	Uninhabited																					18
133	1	193	4	..	..	..	..	13	..	9	1	..	..	27	..	..	..	8	..	300	619	19
144	..	..	237	..	..	..	..	6	3	..	..	..	..	4	..	..	..	..	..	290	538	20
371	9	360	26	14	..	..	..	34	20	6	2	..	..	35	..	1	..	22	..	600	1,252	21
113	22	113	74	11	..	..	..	7	14	2	..	..	..	6	..	..	..	2	..	237	341	22
57	..	43	..	4	..	..	..	1	..	..	..	..	..	..	..	..	..	1	..	85	194	23
484	5	344	51	1	..	..	..	7	..	2	..	..	..	6	..	..	..	5	..	453	1,109	24
576	6	160	54	15	..	..	..	14	16	9	2	..	..	18	..	1	..	18	..	597	1,190	25
21	..	9	..	..	..	..	..	..	..	..	..	..	..	..	..	..	..	..	..	38	51	26
2	..	29	19	..	..	..	..	..	..	..	..	..	..	..	..	..	..	..	..	23	44	27
149	2	154	39	..	..	..	..	31	7	7	..	..	..	3	..	1	..	31	..	213	407	28
190	..	237	65	4	..	..	..	21	..	1	..	..	..	32	..	..	..	22	..	332	712	29
245	1	102	35	..	..	..	..	2	1	11	..	..	..	20	..	..	..	6	..	228	561	30
14	..	22	..	1	..	..	..	..	..	..	..	..	..	..	..	..	..	..	..	35	71	31
305	1	294	24	5	..	..	..	22	19	6	1	..	..	17	..	..	..	21	1	488	1,050	32
349	2	293	56	2	..	..	..	23	..	..	..	..	..	2	..	..	..	6	1	590	1,168	33
353	8	125	19	33	..	..	..	14	3	1	1	..	..	3	..	..	..	4	..	285	728	34
67	1	65	29	..	..	..	..	1	1	..	..	..	..	2	..	..	..	1	..	70	181	35
89	4	99	15	28	..	..	..	6	1	2	1	..	..	4	3	..	..	7	..	146	346	36
121	3	113	8	..	..	..	..	2	..	..	..	..	..	..	..	..	..	1	..	151	382	37
283	2	96	2	59	..	..	..	6	2	5	5	..	..	6	..	..	..	6	1	386	773	38
81	..	38	3	..	..	..	..	..	..	..	..	..	..	1	..	..	..	1	..	112	252	39
76	1	35	28	28	..	..	..	..	9	..	..	..	..	1	..	..	..	..	..	87	188	40
125	1	74	20	..	..	..	..	..	..	..	..	..	..	2	..	..	..	4	..	134	289	41
286	10	154	66	..	..	..	..	1	..	..	..	..	..	9	..	1	..	1	..	253	529	42
581	9	316	101	5	..	..	..	2	1	2	..	..	..	4	..	..	..	38	..	816	1,618	43
164	2	97	33	31	..	..	..	8	..	1	..	..	..	12	..	2	..	13	..	178	510	44
66	..	96	1	..	..	..	..	..	..	..	..	..	..	..	..	..	..	..	..	130	277	45
97	..	16	12	..	..	..	..	..	..	..	..	..	..	..	..	..	..	..	..	101	156	46
15	1	22	16	..	..	..	..	..	..	..	..	..	..	..	..	..	..	..	..	28	42	47
162	1	114	94	29	..	..	..	14	10	..	..	..	..	2	..	..	..	2	..	236	496	48
214	4	235	86	..	..	..	..	1	..	..	..	..	..	4	..	..	..	9	1	326	659	49
108	..	95	52	6	..	..	..	11	..	..	..	..	..	10	..	..	..	1	..	194	333	50

DEVELOPMENT BLOCK—SIKTI

PRIMARY CENSUS

SUBDIVISION

Serial no.	Name of village with Thana no./ town/ward/ circle/urban enumerator's block		Area of villages in hectares & of town in km.²	No. of occupied residential houses	No. of house-holds	Total population (including Institutional and houseless population)			Scheduled castes		Scheduled tribes		Literate and educated persons		Total workers (I—IX)	
						P	M	F	M	F	M	F	M	F	M	F
1	2		3	4	5	6	7	8	9	10	11	12	13	14	15	16
																RURAL
	REVENUE THANA—ARARIA—*contd.*															
51	Sohagnara	(165)	150.14	124	127	754	389	365	19	17	..	..	125	12	234	..
52	Karahbari	(166)	328.60	121	121	718	385	333	81	69	..	..	112	23	180	22
53	Benga	(167)	337.50	194	198	1,120	588	532	127	89	..	..	122	17	355	..
54	Pothia	(173)	415.61	209	214	1,251	622	629	93	78	..	..	186	29	350	59
55	Ramnagar	(174)	174.42	104	107	847	409	438	65	74	..	..	98	10	237	130
56	Pipra	(175)	94.70	81	81	427	219	208	56	62	..	..	57	1	145	45
57	Balbari	(177)	338.31	157	171	992	481	511	27	28	..	..	121	26	232	47

ABSTRACT

ARARIA

Workers																		Non-Workers		Sl. no.
I		II		III		IV		V (a)		V (b)		VI		VII		VIII		IX		X		
M	F	M	F	M	F	M	F	M	F	M	F	M	F	M	F	M	F	M	F	M	F	
17	18	19	20	21	22	23	24	25	26	27	28	29	30	31	32	33	34	35	36	37	38	1
AREAS																						
79	..	145	..	.	.	..	.	4		..		3	.	1	.		..	2	..	155	365	51
112	3	58	19	2	..	.	..	1		.	..	..	..	4	..	..	..	3	..	205	311	52
140	.	213	..	..	.		..	2	..	.	..	..	.	.	.	..	.	..	..	233	532	53
162	.	173	53	..	..	..	..	9	6	..	..	.	.	3	.	.	..	3	..	272	570	54
112	7	120	123	.	.	.	..	3	..		..		..	1	..	..	.	1	..	172	308	55
86	2	56	43	.	..	..	..	..	..	.	.	..	.	1	..	..	.	2	..	74	163	56
153	..	55	47	18	..	..	.	2	..		..	.	..	..	..	..	..	4	..	249	464	57

DEVELOPMENT BLOCK—PALASI

PRIMARY CENSUS

SUBDIVISION

Serial no.	Name of village with Thana no./ town/ward/ circle/urban enumerator's block		Area of villages in hectares & of town in km.²	No. of occupied residential houses	No. of house-holds	Total population (including Institutional and houseless population)			Scheduled castes		Scheduled tribes		Literate and educated persons		Total workers (I—IX)	
						P	M	F	M	F	M	F	M	F	M	F
1	2		3	4	5	6	7	8	9	10	11	12	13	14	15	16
																RURAL.
	REVENUE THANA—ARARIA—*contd.*															
	Development Block—Palasi		24,786.66	16,246	16,692	86,148	44,223	41,925	4,135	3,989	24	1	10,579	1,534	25,320	655
1	Balua	(43)	876.54	984	995	4,596	2,416	2,180	121	116	..	..	563	71	1,515	15
2	Bangawan	(44)	226.22	59	59	305	158	147	13	7	..	..	48	4	90	3
3	Belsari	(45)	309.58	219	238	1,119	572	547	52	64	..	..	158	22	335	37
4	Mahadeokol	(46)	495.73	284	294	1,115	583	532	119	111	..	..	118	12	316	5
5	Phulsara	(47)	351.26	299	309	1,068	554	514	18	12	..	..	112	6	265	5
6	Cheuri	(48)	525.27	280	291	1,200	608	592	94	73	..	..	162	23	353	17
7	Deghli	(49)	250.90	211	248	1,251	657	594	..	..	..	..	88	..	388	..
8	Karor Deghli	(50)	203.55	167	193	1,044	490	554	47	47	..	..	145	27	295	1
9	Kasor	(51)	135.16	89	91	1,089	552	537	..	..	..	..	45	8	329	5
10	Charbana	(52)	46.13	41	41	228	118	110	1	1	..	..	6	..	73	2
11	Pipra Bijwara	(53)	863.59	154	164	2,497	1,266	1,231	122	87	..	..	229	27	771	16
12	Chbapania	(54)	342.36	244	255	1,073	551	522	175	182	..	..	113	16	316	16
13	Bhantabari	(56)	566.96	354	379	1,793	920	873	478	444	..	..	87	11	523	69
14	Dharamganj Baghua	(57)	698.07	186	196	799	413	386	116	103	..	..	69	7	235	6
15	Manbodhtanda	(58)	170.37	67	67	364	200	164	6	8	..	..	60	7	119	10
16	Kankhudia	(59)	228.24	286	296	1,263	643	620	50	54	..	..	99	2	381	..
17	Gang Jhali	(60)	253.33	192	202	928	469	459	28	27	..	..	159	28	267	14
18	Baradbata	(61)	539.84	271	282	1,487	748	739	21	27	..	..	281	58	415	..
19	Bhatauja	(62)	210.03	175	188	912	465	447	10	10	..	..	55	6	262	..
20	Miapur	(63)	321.32	334	349	1,687	886	801	1	1	..	..	183	30	453	..
21	Dogachhi	(64)	140.02	24	24	130	66	64	..	..	..	..	2	..	35	2
22	Miapur Gachhi	(65)	72.03	66	66	343	167	176	114	134	..	..	32	1	95	4
23	Maldoar	(66)	380.80	173	183	906	466	440	67	58	..	..	102	4	273	12
24	Dakaita	(67)	59.89	42	42	214	103	111	..	..	..	..	18	1	61	3
25	Kalahi	(68)	280.04	96	96	497	266	231	37	27	..	..	68	4	146	5
26	Bualdanti	(69)	67.99													
27	Gohans	(70)	67.99	57	57	280	140	140	3	7	..	..	31	1	91	..
28	Ramnagar	(71)	162.68	80	80	422	224	198	26	16	..	..	55	3	136	1
29	Kujri	(72)	550.36	679	690	3,310	1,663	1,647	37	29	..	..	343	45	968	11
30	Garhara	(73)	317.27	425	455	2,197	1,124	1,073	53	42	..	..	254	14	742	62
31	Bhatwara	(74)	276.40	106	119	571	301	270	28	24	..	..	92	5	152	12
32	Belbari	(75)	131.12	69	69	334	171	163	3	3	..	..	41	2	104	3
33	Dargawan	(76)	99.15	68	70	359	165	194	92	118	..	..	35	2	110	3
34	Chandipur	(77)	247.66	123	133	630	324	306	119	112	..	..	42	..	187	3
35	Pipra	(78)	131.12	45	45	262	130	132	..	..	..	..	25	..	78	1
36	Pipnagar	(79)	245.24	113	123	621	323	298	13	22	..	..	163	7	178	..
37	Bankumba	(80)	356.12	171	181	980	493	487	..	..	..	..	147	10	275	16
38	Daulatpur	(81)	35.61	15	15	69	35	34	..	..	..	..	22	..	21	..
39	Kathora	(82)	191.01	90	90	464	237	227	..	..	..	..	50	14	135	1
40	Bargaon	(83)	203.55	60	60	317	152	165	60	75	..	..	40	3	90	..
41	Naranga	(84)	44.92	19	19	89	46	43	10	12	..	..	13	1	27	1
42	Behari	(85)	145.28	92	92	465	241	224	90	74	..	..	42	8	133	2
43	Daua	(86)	133.14	36	36	151	73	78	26	46	..	..	5	..	39	..
44	Nakta	(87)	205.98	51	51	311	160	151	24	19	..	..	37	1	87	2
45	Sonakandar	(88)	85.79	40	40	200	110	90	27	23	..	..	32	..	59	1
46	Khapra	(89)	235.12	133	143	754	395	359	..	..	..	..	94	5	231	1
47	Nakta Khurd	(90)	112.50	133	143	738	375	363	262	244	19	..	113	9	210	1
48	Haribhasa	(91)	59.49	3	3	22	11	11	11	11	..	..	..	..	6	..
49	Kashibari	(92)	177.25	146	146	838	416	422	67	63	..	..	98	14	251	4
50	Khutti	(93)	117.76	20	20	97	57	40	..	..	..	..	3	..	32	..

ABSTRACT

ARARIA

Workers																							
I		II		III		IV		V (a)		V (b)		VI		VII		VIII		IX		X Non-Workers		Sl. no.
M	F	M	F	M	F	M	F	M	F	M	F	M	F	M	F	M	F	M	F	M	F	
17	18	19	20	21	22	23	24	25	26	27	28	29	30	31	32	33	34	35	36	37	38	1
AREAS																						
14,213	200	9,493	319	489	4	1	..	277	91	72	17	9	..	264	10	19	..	483	14	18,903	41,270	
850	11	461	2	5		.	.	35		13	1	2	..	106	1	.	..	43	..	901	2,165	1
52	1	35	2		.	..	..	1			..	..		..	..	..	.	2	..	68	144	2
182	4	124	19	10		.	.	8	13	1	..	2	..	5		..	.	3	1	237	510	3
166	5	132	..	1	.		..	12		..	.	.	..	2	.	..		3	..	267	527	4
151	5	111	..	..	.		.	1		..	..		..	.	..	..	.	2	..	289	509	5
191	7	147	10	2			..	5		4	..	..	..	.	..	..	.	4	..	255	575	6
252		134	..	..	.		..			..	..	..	..		..	..	.	2	..	269	594	7
212	1	78	.	..	.	.	.			.	..	..	..	.	..	..		5	..	195	553	8
261	3	67	2	..							..	..			..	..	..	1	..	223	532	9
49	1	24	1	..								.	..		..	.	..	..	..	45	108	10
446	..	313	15	.	.			..	1	4	..		.	1	.	..	..	7	..	495	1,215	11
132	7	175	9	.			..	.		3	..	.	..	1	..	..	..	5	..	235	506	12
235	7	265	56	16			.	4	6	1	..		.	.	..	.	..	2	..	397	804	13
103	.	118	6	6			..	..	.	2	..	1	..	2	..	..	..	3	..	178	380	14
62	2	34	..	16			.	.	8	6	.		..		..	..	..	1	..	81	154	15
190	.	118	.	34			..	32			.	..		4	..	..	..	3	..	262	620	16
134	11	71	1	39	.			16			1		..	2	1	..	..	5	..	202	445	17
271	..	139	..	.			.			..	.	.	..	..	..	.	.	5	..	333	739	18
174	..	87	.		.						..	.	..	..	..	..	..	1	..	203	447	19
319	.	132	.									..	..	..	..	..	..	2	..	433	801	20
17	2	14	.	..	..				..	..	..	..	..	4	..	..	..	..	..	31	62	21
52	3	42	..	..	..		..	..	1	..	..	..	..	..	..	..	..	1	..	72	172	22
166	11	102	1	..	..	.	..	..	..	1	..	..	..	..	..	..	..	4	..	193	428	23
31	3	30	..	..	..	.	..	..	..	..	..	..	..	..	..	..	..	..	..	42	108	24
61	..	66	..	13	.	..	..	3	5	..	..	..	..	..	..	..	..	3	..	120	226	25
	Uninhabited																					26
51	..	38	..	..	..	..	..	..	..	..	..	..	..	..	..	..	..	2	..	49	140	27
61	..	74	1	..	..	..	..	..	..	..	..	..	..	..	..	.	..	1	..	88	197	28
556	7	390	3	6	..	..	..	8	..	..	..	..	..	3	..	..	..	5	1	695	1,636	29
349	1	341	60	12	..	..	..	3	..	18	..	..	..	1	1	..	..	18	..	382	1,011	30
108	..	43	12	..	..	..	..	..	.	..	..	..	..	..	..	..	..	1	..	149	258	31
69	..	25	..	7	..	.	..	3	3	..	..	..	..	..	..	..	..	..	..	67	160	32
65	..	44	.	..	..	.	..	1	3		..	..	..	..	..	..	..	..	..	55	191	33
97	3	90	..	..	..		..	..	..	..	..	..	..	..	..	..	..	..	..	137	303	34
65	1	13	.	..	..	..	.	..	..	..	..	..	..	..	..	..	..	..	..	52	131	35
152	..	22	..	..	.	..	.	2	..	..	..	..	..	..	..	..	..	2	..	145	298	36
147	1	124	15	..	..	.	..	..	..	..	..	..	..	..	..	..	..	4	..	218	471	37
17	..	2		1	..	.	..	.	.	..	..	..	..	..	..	..	..	1	.	14	34	38
85	1	48	.	..	..	.	..	.			..	..	..	..	..	..	..	2	..	102	226	39
39	..	50	..	..	..	.	.	..		.	.	..	..	1	..	..	..	..	..	62	165	40
18	1	9		..	..	..	..	.		.	.	..	.	..	..	..	..	..	..	19	42	41
55	..	76	2	..	..	..	.	..	.		..	..	..	..	..		..	2	..	108	222	42
25	..	14	.	..	.	..	.	.			..	.	..	.	..	..	.	..	..	34	78	43
60	2	26	.	..	..		..		.	.	..	..	..	..	..	..	..	1	..	73	149	44
22	..	37	1	..	..	..	..	.		.	..		..	..	..	..	..	.		51	89	45
162	1	50	.	8	.	.	..	4	..	1	.	.	.	5	..	..	..	1	..	164	358	46
134	..	70	.	..	.	.	..	2	1	.	..	.	..	1	..	..	..	3	..	165	362	47
..	..	6	.	..	..	..	..	.	..		..	.	..	.	..	..	..	..	..	5	11	48
100	..	95	1	33	..	.	..	8	.	4	2	..	..	8	1	..	..	3	..	165	418	49
1	..	30	.	..	..	..	..	1	..	.		..		..	..	..	..	..	.	25	40	50

DEVELOPMENT BLOCK—PALASI

PRIMARY CENSUS

SUBDIVISION

Serial no.	Name of village with Thana no./ town/ward/ circle/urban enumerator's block		Area of villages in hectares & of town in km.²	No. of occupied residential houses	No. of house-holds	Total population (including Institutional and houseless population)			Scheduled castes		Scheduled tribes		Literate and educated persons		Total workers (I—IX)	
						P	M	F	M	F	M	F	M	F	M	F
1	2		3	4	5	6	7	8	9	10	11	12	13	14	15	16
																RURAL
	REVENUE THANA—ARARIA—*contd.*															
51	Gashainpur	(94)	93.89	86	86	427	213	214	..	..	..	..	76	9	141	15
52	Budhi	(95)	160.66	56	56	298	156	142	6	6	..	..	62	5	98	8
53	Sohandar	(96)	172.39	129	139	731	394	337	47	32	..	..	149	17	223	5
54	Bhadauna	(97)	260.61	163	173	865	451	414	147	124	..	..	28	1	280	2
55	Bhatania	(98)	36.02	23	23	118	62	56	..	..	..	..	19	..	39	..
56	Baraili	(99)	114.93	117	127	608	308	300	75	73	..	..	109	22	179	6
57	Dhurgaon	(100)	109.26	39	39	236	132	104	4	5	..	..	42	2	67	2
58	Domaria	(107)	165.11	63	63	327	163	164	..	..	..	..	41	2	107	2
59	Tarbi	(108)	138.40	120	130	678	342	336	70	65	..	..	96	10	201	..
60	Belbari	(109)	113.72	54	54	239	127	112	..	..	..	..	16	..	73	3
61	Marichgaon	(110)	181.70	85	85	431	224	207	..	..	..	..	40	17	130	3
62	Mayakhori	(113)	38.04	11	11	51	25	26	..	..	..	..	4	..	13	..
63	Harwa	(114)	174.42	78	78	402	192	210	..	..	..	..	46	15	117	1
64	Ramnagar	(115)	476.31	418	418	2,413	1,216	1,197	..	..	..	..	427	98	664	3
65	Denga	(117)	181.30	143	143	865	438	427	28	29	..	..	79	4	226	..
66	Pharpara	(118)	125.86													
67	Maina	(119)	181.70	101	101	520	261	259	76	81	..	..	30	5	145	2
68	Rangbaha	(120)	84.98	16	16	93	51	42	23	19	..	..	8	1	30	10
69	Gyaspur	(121)	143.26	90	90	564	288	276	92	90	..	..	76	14	158	23
70	Beni	(122)	233.50	85	85	447	235	212	44	39	..	..	75	9	125	35
71	Pakri	(123/1)	362.19	220	220	1,176	600	576	97	97	..	..	135	30	362	12
72	Pakrikamat	(123/2)	42.49													
73	Pakri Arazi	(123/3)	10.93													
74	Pandubi	(124)	61.92	19	19	83	42	41	..	..	..	..	6	..	20	..
75	Dala	(125)	213.27	132	132	684	328	356	47	54	..	..	103	8	188	..
76	Majlispur	(126)	453.24	271	271	1,320	672	648	52	47	..	..	149	20	360	28
77	Urlaha	(127)	346.81	197	198	1,111	576	535	12	14	..	..	116	24	302	2
78	Sohagmara	(128)	270.73	156	160	819	433	386	156	158	..	..	147	9	239	1
79	Dhantola	(129)	241.19	148	148	796	389	407	19	30	..	..	68	4	229	13
80	Hasanpur	(130)	202.74	92	92	508	251	257	16	19	..	..	87	1	141	..
81	Hasanpur	(131)	133.14	36	36	177	98	79	..	..	..	..	19	..	59	..
82	Jahanpur	(132)	152.97	72	72	359	185	174	46	47	..	..	83	15	98	1
83	Dakaita	(133)	57.87	68	68	324	165	159	..	..	..	..	91	24	100	2
84	Gopalnagar	(134)	280.04	120	120	653	320	333	7	8	..	..	114	2	156	..
85	Chahatpur	(135)	695.64	735	742	3,771	1,947	1,824	46	41	..	..	561	96	1,130	11
86	Dhangawan	(136)	293.80	257	258	1,095	561	534	30	36	5	..	68	3	345	13
87	Lokhra	(137)	247.66	68	68	370	201	169	7	8	..	..	59	8	103	1
88	Gerari	(138)	67.18	6	6	35	16	19	15	14	..	..	1	..	11	..
89	Mundmala	(139)	49.78	33	33	164	90	74	..	..	..	..	22	6	47	..
90	Pothia	(140)	203.55	115	115	683	353	330	70	74	..	..	129	28	202	..
91	Kumar Khand	(141)	72.84													
92	Balua	(142)	265.87	157	170	873	464	409	149	143	..	..	134	44	306	10
93	Majhua	(143)	126.26	75	75	408	215	193	18	16	..	..	44	13	132	3
94	Mohania	(144)	327.79	264	264	1,420	762	658	5	6	..	1	186	32	430	3
95	Purandaha	(145)	210.84	124	124	689	373	316	15	18	..	..	50	5	193	1
96	Bhima	(146)	82.96	32	32	180	91	89	..	..	..	..	13	2	58	2
97	Parwakhori	(147)	147.30	234	235	1,205	601	604	..	..	..	..	88	13	344	3
98	Seyampur	(148)	79.32	120	120	588	299	289	..	..	..	..	62	5	182	1
99	Pechaili	(149)	184.53	441	441	2,381	1,244	1,137	..	..	..	..	284	48	636	5
100	Bhikha	(150)	134.76	136	136	813	419	394	..	..	..	..	89	10	229	9

ABSTRACT

ARARIA

Workers																						
I		II		III		IV		V (a)		V (b)		VI		VII		VIII		IX		X Non-Workers		Sl. no.
M	F	M	F	M	F	M	F	M	F	M	F	M	F	M	F	M	F	M	F	M	F	
17	18	19	20	21	22	23	24	25	26	27	28	29	30	31	32	33	34	35	36	37	38	1
AREAS																						
69	..	67	11	..	4	..	..	..	..	..	..	..	..	..	..	3	..	2	..	72	199	51
55	2	42	6	..	..	..	..	..	..	..	..	..	..	1	..	..	.	..	..	58	134	52
86	..	100	..	..	..	..	..	16	3	1	..	..	..	13	1	..	..	7	1	171	332	53
100	1	177	1	..	..	..	..	..	..	..	..	..	..	..	..	1	..	2	..	171	412	54
26	..	13	..	..	.	..	..	..	..	..	..	..	..	.	..	.	..	.	..	23	56	55
76	3	82	3	12	..	..	..	1	..	..	..	..	..	2	..	..	..	6	..	129	294	56
41	2	22	..	4	..	..	..	..	.	..	..	..	..	..	..	..	..	..	..	65	102	57
61	1	40	..	..	..	.	..	..	1	6	..	..	..	..	..	..	..	.	..	56	162	58
72	..	127	..	..	..	..	..	..	..	..	..	..	..	..	..	..	..	2	..	141	336	59
35	3	38	..	..	..	..	..	.	..	..	..	..	..	..	..	..	..	..	..	54	109	60
84	1	43	2	..	..	..	..	2	..	..	..	..	..	..	..	..	..	1	..	94	204	61
3	..	10	.	..	..	..	..	..	..	..	..	..	..	..	.	..	..	..	..	12	26	62
50	1	63	..		..	..	.	..	..	..	..	..	.	2	..	..	..	2	..	75	209	63
438	1	202	..	..	..	..	..	10	1	..	..	..	..	2	..	..	..	12	1	552	1,194	64
150	..	75	..	..	..	..	..	..	..	..	..	..	..	.	..	..	..	1	..	212	427	65
	Uninhabited																					66
65	..	73	2	..	..	..	..	1	..	..	..	..	..	..	..	..	..	6	..	116	257	67
12	..	14	..	..	..	..	..	4	10	..	..	..	..	..	..	..	..	..	..	21	32	68
105	3	47	4	..	..	..	..	2	16	..	..	..	..	3	..	..	..	1	..	130	253	69
78	26	47	9	..	..	..	..	..	..	..	..	..	..	..	..	..	..	..	..	110	177	70
212	8	129	..	7	..	1	..	1	1	..	..	..	..	.	..	..	..	12	3	238	564	71
	Uninhabited																					72
	Uninhabited																					73
11	..	9	..	..	..	..	..	..	..	..	..	..	..	..	..	..	..	..	..	22	41	74
132	..	45	..	2	..	..	..	2	..	..	..	..	..	1	..	..	..	6	..	140	356	75
257	5	96	23	1	..	..	..	..	..	..	..	..	..	..	..	1	..	5	..	312	620	76
199	..	98	..	..	..	..	..	4	2	..	..	..	..	..	..	..	..	1	..	274	533	77
160	1	75	..	..	..	..	..	..	..	..	..	..	..	..	..	..	..	4	..	194	385	78
91	3	99	10	34	..	..	..	1	..	..	..	..	..	1	..	..	..	3	..	160	394	79
128	..	12	..	1	..	..	..	..	..	..	..	..	..	..	..	..	..	..	..	110	257	80
50	..	9	..	..	..	..	..	..	..	..	..	..	..	..	..	..	..	..	..	39	79	81
62	..	31	1	..	..	..	..	1	..	..	..	..	..	2	..	..	..	2	..	87	173	82
46	2	45	..	5	..	..	..	1	..	..	..	..	..	3	..	..	..	..	..	65	157	83
112	..	31	..	..	..	..	..	5	..	..	..	..	..	3	..	..	..	5	..	164	333	84
627	2	389	7	16	..	..	..	12	2	1	..	2	..	23	..	..	..	60	..	817	1,813	85
224	4	75	1	..	..	..	..	28	7	..	..	..	..	16	1	..	..	2	..	216	521	86
79	..	19	..	..	..	..	..	2	1	..	..	..	..	1	..	..	..	2	..	98	168	87
1	..	10	..	..	..	..	..	..	..	..	..	..	..	..	..	..	..	..	..	5	19	88
34	..	11	..	..	..	..	..	..	..	..	..	..	..	..	..	..	..	2	..	43	74	89
127	..	69	..	..	..	..	..	2	..	..	..	..	..	..	..	..	..	4	..	151	330	90
	Uninhabited																					91
75	..	77	4	97	..	..	..	..	..	1	3	..	..	5	1	6	..	45	2	158	399	92
45	3	83	..	..	..	..	..	..	..	..	..	..	..	..	..	..	..	4	..	83	190	93
198	1	201	1	1	..	..	..	4	..	..	..	1	..	4	..	..	..	21	1	332	655	94
114	1	70	..	1	..	..	..	5	..	..	..	..	..	..	..	..	..	3	..	180	315	95
23	1	22	..	5	..	..	..	..	..	..	1	..	..	2	..	1	..	5	..	33	87	96
159	2	171	1	..	..	..	..	1	..	..	..	..	..	7	..	..	..	6	..	257	601	97
111	1	68	..	..	..	..	..	1	..	..	..	..	..	..	..	..	..	2	..	117	288	98
322	2	305	3	..	..	..	..	3	..	..	..	..	..	2	..	..	..	4	..	608	1,132	99
132	2	54	..	32	..	..	..	..	..	1	7	..	..	6	..	..	..	4	..	190	385	100

DEVELOPMENT BLOCK—PALASI **PRIMARY CENSUS SUBDIVISION**

Serial no.	Name of village with Thana no./ town/ward/ circle/urban enumerator's block		Area of villages in hectares & of town in km.²	No. of occupied residential houses	No. of house-holds	Total population (including Institutional and houseless population)			Scheduled castes		Scheduled tribes		Literate and educated persons		Total workers (I—IX)	
						P	M	F	M	F	M	F	M	F	M	F
1	2		3	4	5	6	7	8	9	10	11	12	13	14	15	16
																RURAL
	REVENUE THANA—ARARIA—*contd.*															
101	Dehti	(159)	1,144.44	1,176	1,178	6,264	3,234	3,030	44	40	..	..	830	185	1,713	23
102	Korhaili	(160)	696.05	258	258	1,507	763	744	2	6	..	..	205	57	428	6
103	Bakalnia	(161)	250.09	34	34	167	91	76	22	12	..	..	52	21	46	1
104	Rupail	(281)	143.66	161	161	640	337	303	4	4	..	..	87	12	189	..
105	Madhail	(232)	66.37	40	40	231	113	118	..	..	..	..	21	..	73	..
106	Sukhsaina	(233)	195.06	284	304	1,859	962	897	3	1	..	..	260	55	580	12
107	Jurail	(234)	137.59	17	17	93	47	46	..	..	..	..	14	4	20	..

ABSTRACT

ARARIA

Workers																							
I		II		III		IV		V				VI		VII		VIII		IX		X			
								(a)		(b)										Non-Workers		Sl. no.	
M	F	M	F	M	F	M	F	M	F	M	F	M	F	M	F	M	F	M	F	M	F		
17	18	19	20	21	22	23	24	25	26	27	28	29	30	31	32	33	34	35	36	37	38	1	
AREAS																							
975	9	655	5	19	..	..	..	2	6	4	2	..	..	11	..	7	..	40	1	1,521	3,007	101	
238	6	165	..	..	..	..	..	.	..	..	..	..	..	..	..	..	..	25	..	335	738	102	
27	.	15	1	..	..	..	..	.	..	..	..	..	..	..	..	..	..	4	..	45	75	103	
100	..	79	..	..	..	..	..	4	..	..	..	..	..	2	..	..	..	4	..	148	303	104	
38	.	35	..	..	..	..	..	..	..	..	..	..	..	..	..	..	..	..	..	40	118	105	
291	1	213	5	43	..	..	..	13	..	..	..	1	..	6	3	..	..	13	3	382	885	106	
10	...	10	..	..	..	..	..	..	..	..	..	..	..	..	..	..	..	..	..	27	46	107	

DEVELOPMENT BLOCK JOKIHAT

PRIMARY CENSUS

SUBDIVISION

Serial no.	Name of village with Thana no./ town/ward/ circle/urban enumerator's block		Area of villages in hectares & of town in km.²	No. of occupied residential houses	No. of households	Total population (including Institutional and houseless population)			Scheduled castes		Scheduled tribes		Literate and educated persons		Total workers (I—IX)	
						P	M	F	M	F	M	F	M	F	M	F
1	2		3	4	5	6	7	8	9	10	11	12	13	14	15	16
																RURAL
	REVENUE THANA—ARARIA—*contd.*															
	Development Block— Jokihat		27,233.76	18,569	20,704	110,083	56,628	53,455	1,965	1,977	12	5	12,611	2,361	32,906	1,330
1	Bairgachhi	(101)	193.44	47	47	297	143	154	38	40	..	..	56	6	80	4
2	Kesarra	(102)	321.32	274	282	1,471	744	727	82	73	..	..	154	22	376	17
3	Dharmeswar Gachh	(103)	194.65	188	188	1,005	525	480	138	119	1	..	112	15	278	5
4	Khuti Kharia	(104)	235.52	142	154	876	435	441	45	40	..	..	127	11	238	..
5	Hardar	(105)	198.29	239	239	1,112	618	494	7	4	..	..	50	..	316	..
6	Jahanpur	(106)	118.98	145	152	853	424	429	..	..	..	..	180	35	198	..
7	Satghara	(111)	145.68	148	148	668	335	333	35	36	..	..	66	18	188	2
8	Rani	(112)	170.37	42	42	246	120	126	..	..	..	..	29	4	61	3
9	Semaria	(116)	329.41	261	261	1,302	660	642	38	31	..	..	195	28	351	5
10	Barhuwa	(214/2)	190.60	182	182	890	470	420	..	..	..	..	91	32	262	..
11	Gogra	(215/2)	202.34	123	123	643	317	326	..	..	..	..	40	3	181	..
12	Bhagwanpur	(218)	288.13	298	298	1,426	734	692	43	45	..	..	153	37	426	2
13	Satbhita	(219)	49.37	113	113	565	277	288	..	..	..	..	245	..	154	1
14	Satbhita Kamat	(220)	61.51	45	45	214	106	108	..	..	..	..	15	1	56	4
15	Masuria	(221)	475.09	395	401	2,008	1,065	943	..	..	..	..	285	76	590	20
16	Bagesari	(222)	273.56	250	250	1,437	756	681	61	85	..	..	185	48	451	4
17	Gerki	(223)	441.51	207	296	1,768	903	865	51	48	..	..	360	127	488	18
18	Matiari	(224)	31.57	32	32	221	103	118	..	..	..	..	23	8	66	2
19	Matiari	(225)	384.04	291	315	1,810	940	870	24	24	..	..	111	8	546	13
20	Bagdahara	(226)	438.27	486	490	2,539	1,302	1,237	..	..	..	..	256	69	732	20
21	Gamharia	(227)	61.92	123	123	648	320	328	..	..	..	..	47	2	213	68
22	Kakan	(228)	976.09	941	947	4,431	2,271	2,160	40	44	..	..	443	87	1,398	84
23	Taran	(229)	548.75	991	991	4,196	2,230	1,966	42	34	..	..	350	79	1,555	60
24	Duba	(230)	326.17	601	601	3,019	1,539	1,480	14	8	..	..	385	54	874	17
25	Bagmara	(235)	155.40	99	99	501	254	247	10	10	..	..	48	12	150	..
26	Dhobinia	(236)	109.26	129	137	774	374	400	..	..	..	..	53	3	173	4
27	Khirdaha	(237)	215.69	224	224	1,173	594	579	11	14	..	..	125	11	350	28
28	Singar Mohari	(238)	74.87	142	145	835	431	404	..	..	..	..	73	22	247	
29	Sisauna	(239)	499.38	591	781	4,040	2,127	1,913	69	77	..	..	448	100	1,297	16
30	Artia	(240)	128.69	129	129	592	287	305	..	..	..	..	45	13	175	1
31	Jokihat	(241)	20.64	130	136	759	399	360	7	..	..	..	145	48	209	4
32	Dhanpura	(242)	147.30	45	45	244	128	116	1	5	..	..	24	1	72	3
33	Rani Istamrar	(243)	51.39	57	57	295	147	148	..	..	..	..	42	15	90	2
34	Mahadewa	(244)	99 15	49	49	254	132	122	..	..	..	..	38	9	69	.
35	Gachh Mahadewa	(245)	46.94													
36	Bankora	(246)	81.34	66	66	337	162	175	3	2	..	..	36	1	95	..
37	Pathrabari	(247)	279.23	222	222	1,200	625	575	..	..	..	..	125	2	327	5
38	Malchhari	(248)	176.85	112	114	594	294	300	6	5	..	..	112	29	163	2
39	Shahpur	(249)	94.70	8	8	49	24	25	19	25	..	..	4	1	13	..
40	Naua Nankar	(250)	355.71	191	195	1,075	537	538	..	..	..	..	149	32	333	7
41	Kathalbari	(251)	20.23													
42	Kajleta	(252)	246.45	140	142	820	411	409	51	44	..	..	113	14	256	..
43	Bara Istamrar	(253)	744.61	130	130	2,790	1,434	1,356	21	22	..	..	304	38	851	17
44	Siswa	(254)	161.87	98	98	500	259	241	4	6	..	..	74	10	190	10
45	Marua	(255)	80.53	94	95	521	252	269	3	5	..	..	50	5	150	14
46	Mohadinagar	(256)	127.07	114	114	533	270	263	18	10	..	..	105	33	148	3
47	Dabhra	(257)	594.47	262	297	1,689	861	828	7	10	..	..	223	36	466	13
48	Baharbari	(258)	418.44	240	243	1,443	748	695	37	41	..	..	152	16	394	3
49	Laruabari	(259)	129 90	113	113	623	330	293	13	7	..	..	66	2	191	9
50	Pirganj	(260)	192 22	25	25	161	83	78	..	..	..	..	14	1	66	..

ABSTRACT

ARARIA

Workers																				Non-Workers		Sl. no.
I		II		III		IV		V (a)		V (b)		VI		VII		VIII		IX		X		
M	F	M	F	M	F	M	F	M	F	M	F	M	F	M	F	M	F	M	F	M	F	
17	18	19	20	21	22	23	24	25	26	27	28	29	30	31	32	33	34	35	36	37	38	1
AREAS																						
17,686	202	12,544	889	646	7	1	..	693	122	55	62	33	1	424	28	33	..	791	19	23,722	52,125	
49	..	27	4	..	..	..	..	..	..	..	..	..	..	..	..	..	..	4	..	63	150	1
233	.	124	14	5	.	..	.	.	..	5	3	..	..	1	..	2	..	6	..	368	710	2
143	4	90	..	16	..	..	.	14	..	..	1	..	..	5	..	..	..	10	..	247	475	3
144	..	92	..	..	..	..	.	..	..	..	..	..	..	..	..	..	.	2	..	197	441	4
104	..	211	..	..	..	..	..	..	..	.	..	1	..	..	..	..	..	..	..	302	494	5
125	..	51	..	..	..	..	..	..	..	2	..	..	..	..	..	..	..	20	..	226	429	6
89	..	96	2	..	..	..	.	..	..	..	..	..	..	..	..	.	..	3	..	147	331	7
34	1	27	2		..	..	.	..	..	..		..	..	.	..	..	..	..	..	59	123	8
183	1	161	4	..	..	..	..	..	.	.	..	.	..	.	..	..	..	7	..	309	637	9
130	..	130	..	.	.	..	..	..	..	.	..	..	..	1	..	..	..	1	..	208	420	10
70	..	110	.	..	..	.	..	.	..	..	..	..	..	..	..		..	1	..	136	326	11
208	1	181	1	8	..	..	..	6	..	..	..	..	..	12		4	..	7	..	308	690	12
79	1	75	..	..	.		..	.	..	.	..	..	..		..	..	..	.	..	123	287	13
27	2	27	1	..	.	.	..	1	1	..	.	..	..	..		.	.	1	..	50	104	14
295	6	232	14	27	..		..	12	..	..	..	..		7	.	..	..	17	..	475	923	15
266	3	156	1	10	.	..	..	1		1	.	..	..	7	..		..	10	..	305	677	16
235	1	168	5	10	..	.	..	24	3	.	6	1	..	29	..	3	..	18	3	415	847	17
36	..	25	1	.	..	..	..	..	..	4	1	..	..	..	..	..	..	1	.	37	116	18
293	2	217	9	..	..	..	..	28	..	..	2	..	..	4	..	..		4	.	394	857	19
317	7	314	8	21	.	.	..	29	5	..	..	..	.	14		..	..	37	..	570	1,217	20
126	1	80	67	..			..	..	..	.	.	..	..	.	..	..	.	7	..	107	260	21
720	3	560	69	34	..	.	..	3	9	1	..	..	..	10	.	3	.	67	3	873	2,076	22
895	8	606	52	..	..	.	..	.	..	..	..	.	..	5	.	1	..	48		675	1,906	23
447	10	376	3	..	..	..	..	9	2	..		.	..	21	..	..	..	21	2	665	1,463	24
64	..	67	..	12		.	..		.	2		..	..	1	..	..	..	4	..	104	247	25
125	4	44	..	.	.	.	..	..		2	..	..	..	.	.	.	.	2	..	201	396	26
213	2	131	20	.	.		..	4	.	..	6	..	..	.	..	..	..	2	..	244	551	27
138	..	107	..	..	..	.	..	..		.		..	..	..	.	.	..	2	..	184	404	28
560	4	554	5	1	..	.	..	43	..	.	3	4	..	74	4	1	..	60	..	830	1,897	29
74	1	84	..	6	.	..	.	..	..	2	.	..	..	3	..	..	..	6	..	112	304	30
42	..	61	1	1	..	..	..	36	..	..	..	..	.	47	3	..	..	22	..	190	356	31
46	..	22	3	..	.	1	..	..	..	..	..	3	..	..	..	.	..	..	.	56	113	32
49	1	34	1	2	.	..	..	..	..	1		..	..	..	..	..	..	4	.	57	146	33
39	..	27	..	.	..	..	..	..	..	1	..	..	..	..	.	..	..	2	..	63	122	34
	Uninhabited																					35
67	..	28	..	..	..	..	..	..	..	.	..	..	..	..	..	..	.	..	..	67	175	36
193	2	130	2	..	..	..	..	..	..	3	.	..	..	..	.	1	..	1	..	298	570	37
98	..	56	2	..	.	..	..	..	..	.	..	..	..	..	..	1		8	..	131	298	38
6	..	7	..	..	.	..	..	..	..	..	..	..	..	..	..	.	..	..	..	11	25	39
199	1	133	6	..	..	..	..	..	..	..	..	..	..	..	..	..	.	1	.	204	531	40
	Uninhabited																					41
148	..	103	..	..	.	..	..	..	..	.	.	..	..	..	..	.	..	5	..	155	409	42
518	3	311	13	..	..	..	..	11	..	.	.	..	..	5	.	1	..	5	1	583	1,339	43
107	1	41	..	..	..	..	..	42	..	..	9	..	..	..	..	..	..	..	..	69	231	44
96	2	44	11	..	..	..	..	3	1	..	..	..	..	..	..	..	.	7	..	102	255	45
81	3	63	..	..	..	..	.	1	..	..	..	..	..	1	..	..	..	2	..	122	260	46
295	7	125	2	28	..	..	..	.	..	6	4	..	..	2	..	..	..	10	..	395	815	47
211	..	144	..	3	..	..	..	6	.		..	..	..	9	1	1	..	20	2	354	692	48
114	2	54	3	20	..		..	..	3	.	.	..	..	3	1	.	.	..	..	139	284	49
35	..	24	..	6	..	..	..	..	..	.	..	..	..	..	..	..	..	1	..	17	78	50

DEVELOPMENT BLOCK—JOKIHAT

PRIMARY CENSUS

SUBDIVISION

Serial no.	Name of village with Thana no./ town/ward/ circle/urban enumerator's block	Area of villages in hectares & of town in km.²	No. of occupied residential houses	No. of house-holds	Total population (including Institutional and houseless population)			Scheduled castes		Scheduled tribes		Literate and educated persons		Total workers (I—IX)	
					P	M	F	M	F	M	F	M	F	M	F
1	2	3	4	5	6	7	8	9	10	11	12	13	14	15	16
															RURAL
	REVENUE THANA—ARARIA—*contd.*														
51	Girda (261)	389.30	269	269	1,361	719	642	..	..	5	2	158	28	374	..
52	Lalia (262)	96.72	96	96	550	278	272	3	1	..	..	71	6	154	29
53	Ramganj (263)	328.60	252	254	1,221	624	597	11	10	..	..	79	7	350	11
54	Darsana (264)	173.61	236	236	1,223	618	605	14	24	..	..	162	19	358	3
55	Rahikpur (265)	350.45	90	93	492	252	240	45	33	..	..	76	15	150	6
56	Chakai (266)	1,095.47	724	796	4,119	2,170	1,949	89	67	..	..	309	48	1,229	48
57	Kursail (267)	482.78	339	521	2,666	1,359	1,307	65	65	..	..	274	23	875	11
58	Bardenga (268)	563.72	138	217	1,139	568	571	..	..	..	..	99	11	325	..
59	Karahara (269)	65.96	74	119	619	297	322	8	11	..	..	46	8	171	8
60	Mahalgaon (270)	845.78	538	677	3,611	1,834	1,777	110	106	..	..	507	88	999	17
61	Ukhwa (271)	217.72	181	273	1,380	716	664	11	15	..	..	170	50	405	15
62	Kishunpur (272)	138.81	85	85	435	208	227	23	26	..	..	60	8	124	12
63	Uda (273)	269.11	82	117	661	352	309	11	11	..	..	70	10	201	1
64	Chirah (274)	646.27	447	447	2,267	1,143	1,124	8	4	..	..	228	47	709	36
65	Phulpur Purwari (275)	358.14	136	136	648	331	317	6	6	..	..	42	..	195	..
66	Dumaria (276)	288.94	480	480	1,220	610	610	..	..	..	..	153	31	375	..
67	Bazidpur (277)	41.68	32	32	142	73	69	..	..	..	..	18	3	39	..
68	Chainpur (278)	298.25	55	90	1,430	722	708	108	107	..	..	199	59	387	45
69	Parshadpur (279)	205.98	34	34	136	75	61	..	..	..	..	10	..	45	2
70	Bagnagar (280)	406.30	254	308	2,072	1,090	982	102	114	..	..	277	..	542	50
71	Malharia (281)	539.84	136	297	1,588	835	753	15	45	..	..	229	64	445	13
72	Parshadpur (289)	320.51	157	307	1,622	850	772	..	..	..	..	203	51	431	6
73	Chikania (290)	28.73	119	119	578	290	288	10	14	..	..	76	22	193	2
74	Phulpur Pachhiari (291)	320.51	61	61	320	163	157	35	26	..	..	35	5	88	2
75	Padampur (292)	108.05	4	7	38	20	18	..	..	..	..	6	1	10	..
76	Bhansia (293)	852.66	383	770	4,028	2,072	1,956	7	9	..	..	516	144	1,232	192
77	Ghormara (294)	125.86	96	108	767	384	383	..	..	..	..	71	22	234	8
78	Mahjaili (295)	353.69	72	141	603	282	321	..	..	..	..	67	15	163	13
79	Turkaili (298)	294.20	60	60	317	165	152	17	21	..	..	28	1	113	1
80	Bhag Turkaili (299)	131.93	15	15	68	36	32	..	..	..	..	2	1	23	2
81	Kakorha (324)	271.14	206	244	1,151	583	568	44	82	..	..	158	29	354	144
82	Matiari (325)	218.53	10	60	242	126	116	1	2	6	3	40	8	78	..
83	Saifullah Tola (326)	84.58	25	25	213	110	103	..	..	..	..	14	..	53	..
84	Kariat (327)	182.92	12	19	85	43	42	8	5	..	..	17	6	25	1
85	Domahana (328)	274.78	103	111	659	324	335	82	86	..	..	28	18	213	75
86	Sapa (329)	417.23	128	128	752	399	353	48	47	..	..	34	1	232	..
87	Majgawan (330)	169.16	441	461	873	469	404	..	..	..	..	56	7	300	4
88	Chilhania (331)	596.90	161	161	1,720	868	852	..	2	..	..	240	54	535	19
89	Masuria (332)	319.29	344	344	1,934	1,008	926	29	38	..	..	280	52	579	9
90	Parha (333)	286.11	67	98	496	243	253	7	3	..	..	52	17	138	7
91	Durgapur (334)	174.82	68	68	376	209	167	..	..	..	..	55	10	125	..
92	Kachnahar (335)	61.11	59	60	289	145	144	5	3	..	..	14	6	98	6
93	Karhara Chhaprail (336)	69.61	18	18	158	68	90	..	..	..	..	21	12	38	2
94	Machhaila (337)	344.38	245	251	1,524	788	736	6	5	..	..	149	41	470	1
95	Bhuna Majgawan (338)	244.83	347	347	2,244	1,166	1,078	13	14	..	..	233	54	663	3
96	Bhuna (339)	160.66	121	121	641	350	291	4	5	..	..	27	4	226	3
97	Chaukta (340)	465.79	332	357	2,263	1,160	1,103	44	34	..	..	248	26	744	10
98	Pipra Pachhiari (341)	469 83	140	157	967	555	412	24	10	..	..	124	3	301	..
99	Pachaili (342)	173.61	123	123	728	378	350	14	12	..	..	54	2	242	23

ABSTRACT

ARARIA

Workers																				Sl. no.
I		II		III		IV		V (a)		V (b)		VI		VII		VIII		IX		X Non-Workers		
M	F	M	F	M	F	M	F	M	F	M	F	M	F	M	F	M	F	M	F	M	F	
17	18	19	20	21	22	23	24	25	26	27	28	29	30	31	32	33	34	35	36	37	38	1
AREAS																						
213	..	147	..	..	..	..	..	5	.		..	..	..	..	..	..	..	9	..	345	642	51
64	1	79	22	..	..	.	..	10	6	.	.	..	..	..	..	1		.		124	243	52
206	6	142	5	..	..	.	..	.	.	.	.	..	.	.	..		..	2		274	586	53
155	1	168	..	13	..	.	..	9		..	2	..	..	7	.	..	..	6	..	260	602	54
68	1	54	2	1	..	.	.	22		.	3	..	..	..	.	..	.	5	.	102	234	55
631	6	495	28	18	..	..	..	29	7	..	..	..	..	25	6	2	..	29	1	941	1,901	56
438	6	402	4	2	..	..	..	7		3	..	..	..	9	1	1		13	..	484	1,296	57
211	..	107	..	1	..	..	..	3	.	..	..	..	..	..	..			3	..	243	571	58
93	1	61	4	4	..	..	..	3	3	5	..	..	..	3	..		.	2	..	126	314	59
565	14	338	2	42	.	..	..	12	..		1	..	..	6	..	3	..	33	..	835	1,760	60
225	3	130	2	5	..	..	..	8	9	.	..	5	1	21	.	1	..	10	..	311	649	61
64	2	43	2	..	..	..	.	15	7	1	.	..	..	.	..	..	..	1	1	84	215	62
116	..	77	1	..	.	..	..	5	..	1	.	..	..	1	..	..	.	1	..	151	308	63
302	8	382	26	..	..	..	..	7	2	..	..	..	..	10	..	..		8	..	434	1,088	64
96	..	95	..	..	..	..	.	3	..	..	..	..	..	..	..	.	.	1	..	136	317	65
164	..	177	..	20	..	..	..	4	..		..	..	..	4	..	..	..	6	..	235	610	66
25	..	14	..	..	..	..	..	.		.	..	..	..	..	..	.	..	..	..	34	69	67
235	8	139	37	..	..	..	..	3	..	..	..	..	..	4	.	..	..	6	..	335	663	68
30	..	15	2	..	..	..	..	..	.	..	..	.	..	..	..	..	..	..	..	30	59	69
325	..	126	21	15	..	..	..	19	23	..	..	15	..	14	5	1	..	27	1	548	932	70
248	5	120	7	5	..	..	..	19	.	5	1	1	..	17	..	..	..	30	.	390	740	71
209	2	186	1	..	..	..	..	25	3	..	..	..	..	..	..	3	.	8	..	419	766	72
117	1	70	1	..	..	..	..	3	..	..	..	..	..	2	..	..	..	1	..	97	286	73
36	1	38	1	..	..	..	..	11	.	..	..	..	..	..	..	..	..	3	..	75	155	74
7	..	3	..	..	..	..	..	..	..	..	..	..	..	.	..	..	..	..	..	10	18	75
696	10	344	170	134	1	..	..	15	8		..	..	..	8	1	..	..	35	2	840	1,764	76
100	1	83	4	15	..	..	..	30	1	1	1	1	..	1	..	..	..	3	1	150	375	77
90	3	63	6	9	2	..	..	..	..	..	..	1	..	..	2	..	..	.		119	308	78
50	..	60	1	3	..	..	..	..	..	..	..	..	..	..	..	..	..	..	..	52	151	79
5	1	12	1	4	..	..	..	1	..	1	..	..	..	.	..	..	..	..	..	13	30	80
181	15	144	125	3	..	..	..	6	..	..	..	1	..	8	3	..	.	11	1	229	424	81
51	..	16	..	..	..	..	..	4	..	..	..	..	..	4	..	2	..	1	..	48	116	82
2	..	50	..	..	..	..	..	..	..	..	..	..	..	..	..	..	..	1	..	57	103	83
16	1	8	..	..	..	..	..	..	..	..	..	..	..	..	..	..	..	1	..	18	41	84
87	5	125	70	..	..	..	..	1	..	..	..	..	..	..	..	..	..	..	..	111	260	85
197	..	34	..	..	..	..	..	..	..	..	..	..	..	..	..	..	..	1	..	167	353	86
139	2	155	2	1	..	..	..	..	..	1	..	..	..	.	..	..	..	4	..	169	400	87
355	6	141	10	..	..	..	..	9	2	5	..	..	..	9	..	..	..	16	1	333	833	88
341	2	141	..	20	..	.	..	61	7	.	..	..	..	3	..	..	..	13	..	429	917	89
81	1	39	2	11	..	..	..	4	4	.	.	..	..	2	..	..	..	1	..	105	246	90
98	..	19	..	..	..	..	.		..	..	..	..	..	..	..	..	..	8	..	84	167	91
49	..	43	..	..	..	.	..	6	5	..	1	..	..	..	..	..	..	..	..	47	138	92
23	1	10	1	4	..	..	..	..	..	..	..	..	..	..	..	..	..	1	..	30	88	93
280	1	173	..	..	..	..	..	9	..	..	..	..	..	..	..	1	..	7	..	318	735	94
466	3	164	..	20	..	..	..	4	..	1	..	..	..	4	..	1	.	3	..	503	1,075	95
98	..	121	3	.	..	..	..	4	.	1	..	..	..	..	..	..	..	2	..	124	288	96
428	..	202	..	80	1	..	..	16	9	..	..	..	..	.	.	..	..	18	..	416	1,093	97
170	..	112	..	3	..	..	..	13	..	..	..	..	..	..	.	..	..	3	..	254	412	98
74	..	147	..	3	3	..	..	15	2	..	18	..	..	1	..	..	..	2	..	136	327	99

DEVELOPMENT BLOCK—KISHANGANJ

PRIMARY CENSUS

SUBDIVISION

Serial no.	Name of village with Thana no./ town/ward/ circle/urban enumerator's block	Area of villages in hectares & of town in km.²	No. of occupied residential houses	No. of house-holds	Total population (including Institutional and houseless population)			Scheduled castes		Scheduled tribes		Literate and educated persons		Total workers (I—IX)	
					P	M	F	M	F	M	F	M	F	M	F
1	2	3	4	5	6	7	8	9	10	11	12	13	14	15	16
															RURAL
	REVENUE THANA—KISHANGANJ														
	Development Block—Kishanganj	15,157.27	6,430	7,890	42,765	22,193	20,572	1,474	1,232	276	172	4,404	884	12,393	533
1	Halamala (1)	1,364.98	496	499	2,652	1,385	1,267	68	44	23	17	368	107	767	21
2	Motihara (2)	192.63	195	198	920	475	445	19	20	1	..	83	22	309	8
3	Audwakol (3)	186.15	32	47	346	135	211	17	23	6	10	74	17	79	4
4	BelwaKasipur (4)	312.41	271	323	1,620	863	757	39	23	45	22	269	76	489	9
5	Chhota Salki (5)	131.93	20	26	150	85	65	7	2	..	..	20	2	37	1
6	Salki (6)	331.84	87	159	810	432	378	10	5	12	11	68	1	227	..
7	Tengarmari (7)	318.48	156	163	1,024	550	474	30	34	..	..	180	49	315	4
8	Kasipur (8)	366.23	44	58	311	164	147	36	31	..	..	36	17	100	11
9	Chhagalia (9)	339.93	205	225	1,078	590	488	21	18	2	..	154	56	352	22
10	Katmohan (10)	184.94	8	8	35	21	14	..	..	..	..	3	..	12	..
11	Motihara Taluka (11)	1,009.27	367	385	2,176	1,134	1,042	8	11	..	..	199	35	574	8
12	Chhagalia (12)	188.99	39	56	296	164	132	..	..	..	..	92	21	87	..
13	Meda (13)	203.55	95	113	335	163	172	..	..	35	20	52	15	80	15
14	Panisal (14)	448.39	161	184	1,622	842	780	6	11	..	..	146	45	467	24
15	Singhia (15)	910.53	489	614	3,450	1,738	1,712	47	44	1	6	237	27	1,013	11
16	Goaltoli (16)	10.12	4	4	18	10	8	..	..	10	8	6	1	3	2
17	Teliapokhar (17)	8.50	12	13	53	30	23	..	..	30	23	1	..	19	6
18	Piakunri (18)	128.28	48	53	280	158	122	1	1	39	22	33	2	87	19
19	Satkhamhar (19)	138.40	61	89	446	236	210	11	4	45	26	39	2	139	24
20	Chaundi (20)	222.98	56	61	395	204	191	28	19	..	..	18	1	92	14
21	Gachhpara (21)	413.18	204	223	1,362	685	677	38	28	..	..	46	4	368	2
22	Gachhpara (22)	197.48	95	160	923	483	440	22	17	..	..	47	4	245	33
23	Mahesh Bathna (23)	206.39	29	42	241	112	129	58	62	..	..	6	..	73	38
24	Audhuakol (24)	144.07	36	49	261	142	119	8	9	22	5	34	..	87	6
25	Simalbari (25)	290.56	169	196	939	497	442	65	28	1	..	141	14	262	1
26	Bhoriadangi (26)	116.14	19	19	116	88	28	8	4	..	..	35	15	67	2
27	Topamari (27)	69.61	4	5	19	6	13	..	..	..	..	3	..	3	3
28	Chakla (28)	471.86	398	567	2,838	1,500	1,338	52	54	..	..	338	51	828	12
29	Sultanpur (29)	103.60	48	64	332	167	165	30	34	3	1	21	1	107	1
30	Phulwari (30)	29.54	36	52	271	146	125	51	51	..	..	15	..	84	5
31	Phulwari (31)	51.11	74	89	483	252	231	11	11	..	..	54	5	155	..
32	Mahesh Bathna KhasMilik (32)	9.31													
33	Mahesh Bathna Khas (33)	233.09	79	142	734	395	339	12	14	..	..	124	22	229	4
34	Kolaha (34)	47.15	35	45	350	171	179	..	..	..	..	27	5	86	3
35	Thanapara (35)	11.33	34	40	269	138	131	..	..	..	..	34	19	75	1
36	Jharbari (36)	34.40	3	5	38	22	16	..	..	..	..	..	..	13	..
37	Bairgachhi (37)	51.39	24	36	190	106	84	1	..	..	..	37	5	57	..
38	Thaurapura (38)	99.15													
39	Taisa (39)	309.18	223	253	1,319	679	640	13	5	..	..	143	32	349	2
40	Dhoksara (44)	222.17	91	138	607	324	283	87	49	..	..	42	4	193	2
41	Ghoramara (45)	113.72	65	89	413	208	205	64	51	..	..	29	3	139	40
42	Pirani (46)	17.40	12	16	65	42	23	13	11	..	..	21	1	36	12
43	Lain (47)	5.73													
44	Singhia (58)	63.94													
45	Belwa Milik (59)	15.38													
46	Belwa (60)	310.79	150	178	846	444	402	13	20	..	..	52	9	240	17
47	Gobindpur (61)	334.67	18	21	119	62	57	..	..	..	..	2	..	31	..
48	Lakhimara (62)	216.10	12	12	58	27	31	..	..	..	..	4	..	18	..
49	Nonia (63)	50.18	50	51	330	169	161	..	..	..	..	16	1	112	..
50	Basatpur Pharsandangi (64)	135.16	74	74	453	217	236	10	14	..	..	11	..	145	1

ABSTRACT

KISHANGANJ

Workers																				Non-Workers		Sl. no.
I		II		III		IV		V (a)		V (b)		VI		VII		VIII		IX		X		
M	F	M	F	M	F	M	F	M	F	M	F	M	F	M	F	M	F	M	F	M	F	
17	18	19	20	21	22	23	24	25	26	27	28	29	30	31	32	33	34	35	36	37	38	1
AREAS																						
6,582	77	4,643	394	387	2	..	..	252	25	48	4	11	..	200	15	24	..	246	16	9,800	20,039	
438	6	284	8	25	..	..	..	7	..	1	..	..	..	10	2	..	..	2	5	618	1,246	1
152	3	127	4	1	..	..	..	11	1	..	..	1	..	8	..	..	..	9	..	166	437	2
37	2	17	2	25	..	..	..	..	..	..	..	..	..	..	..	..	..	..	..	56	207	3
320	3	84	4	71	..	..	..	9	1	2	..	..	..	3	..	..	..	..	1	374	748	4
15	..	17	1	4	..	..	..	1	..	..	..	..	..	..	..	..	..	..	..	48	64	5
155	..	63	..	..	..	..	..	5	..	..	..	..	..	2	..	..	.	2	..	205	378	6
173	..	72	..	40	1	..	..	..	1	2	..	..	..	15	2	1	..	12	..	235	470	7
32	..	66	9	..	..	..	..	2	2	..	..	..	..	..	..	..	..	..	..	64	136	8
169	1	59	17	46	..	..	..	2	3	10	..	2	..	48	..	2	..	14	1	238	466	9
..	..	12	..	..	..	..	..	..	..	..	..	..	..	..	..	..	..	..	..	9	14	10
255	3	303	3	8	..	..	..	1	..	..	2	..	..	..	..	..	..	7	..	560	1,034	11
38	..	49	..	..	..	..	..	..	..	..	..	..	..	..	..	..	..	..	..	77	132	12
61	10	18	5	..	..	..	..	..	..	..	..	..	..	..	..	..	.	1	..	83	157	13
323	1	129	8	2	..	..	..	..	13	4	..	..	..	5	2	..	..	4	..	375	756	14
632	1	306	5	3	..	..	..	27	3	2	..	..	..	11	..	..	..	32	2	725	1,701	15
1	..	2	2	..	..	..	..	..	..	..	..	..	..	..	..	..	..	..	..	7	6	16
5	..	14	6	..	..	..	..	..	..	..	..	..	..	..	..	..	..	..	..	11	17	17
32	1	39	18	13	..	..	..	1	..	..	..	..	..	1	..	..	..	1	..	71	103	18
60	5	78	19	..	..	..	..	..	..	..	..	..	..	..	..	..	..	1	..	97	186	19
57	1	33	13	..	..	..	..	..	..	..	..	..	..	..	..	..	..	2	..	112	177	20
228	1	138	1	..	..	..	..	..	..	..	..	..	..	1	..	..	..	1	..	317	675	21
142	2	79	31	19	..	..	..	..	..	..	..	..	..	1	..	..	..	4	..	238	407	22
19	1	53	37	..	..	..	..	..	..	..	..	..	..	..	..	..	..	1	..	39	91	23
39	..	36	6	12	..	..	..	..	..	..	..	..	..	..	..	..	..	..	..	55	113	24
132	..	94	1	21	..	..	..	11	..	..	..	2	..	2	..	..	..	..	..	235	441	25
1	..	5	1	..	..	..	..	..	..	..	..	..	..	..	..	..	..	61	1	21	26	26
3	3	..	..	..	..	..	..	..	..	..	..	..	..	..	..	..	..	..	..	3	10	27
318	1	287	11	15	..	..	..	160	..	6	..	..	..	18	..	2	..	22	..	672	1,326	28
46	..	59	1	..	..	..	..	..	..	..	..	1	..	1	..	..	..	..	..	60	164	29
34	..	47	5	..	..	..	..	..	..	..	..	..	..	2	..	..	..	1	..	62	120	30
84	..	65	..	4	..	..	..	..	..	..	..	..	..	..	..	..	..	2	..	97	231	31
	Uninhabited																					32
119	3	102	1	..	..	..	..	..	..	..	..	..	..	2	..	..	..	6	..	166	335	33
70	3	11	..	5	..	..	..	..	..	..	..	..	..	..	..	..	..	..	..	85	176	34
58	1	12	..	5	..	..	..	..	..	..	..	..	..	..	..	..	..	..	..	63	130	35
10	..	..	..	3	..	..	..	..	..	..	..	..	..	..	..	..	..	..	..	9	16	36
39	..	15	..	1	..	..	..	..	..	..	..	..	..	..	..	..	..	2	..	49	84	37
	Uninhabited																					38
264	..	75	1	5	..	..	..	..	..	..	..	..	..	4	1	1	..	..	..	330	638	39
88	..	86	2	12	..	..	..	..	..	..	..	..	..	1	..	..	..	6	..	131	281	40
40	..	63	38	2	..	..	..	..	..	1	..	..	..	4	2	14	..	6	..	78	165	41
..	..	4	9	3	..	..	..	..	..	3	..	..	..	18	1	2	..	6	2	6	11	42
	Uninhabited																					43
	Uninhabited																					44
	Uninhabited																					45
144	1	94	16	..	..	..	..	..	..	..	..	..	..	..	..	..	..	2	..	204	385	46
14	..	17	..	..	..	..	..	..	..	..	..	..	..	..	..	..	..	..	..	31	57	47
6	..	12	..	..	..	..	..	..	..	..	..	..	..	..	..	..	..	..	..	9	31	48
82	..	30	..	..	..	..	..	..	..	..	..	..	..	..	..	..	..	..	..	57	161	49
68	1	77	..	..	..	..	..	..	..	..	..	..	..	..	..	..	..	..	..	72	235	50

DEVELOPMENT BLOCK—KISHANGANJ

PRIMARY CENSUS

SUBDIVISION

Serial no.	Name of village with Thana no./ town/ward/ circle/urban enumerator's block	Area of villages in hectares & of town in km.²	No. of occupied residential houses	No. of house-holds	Total population (including Institutional and houseless population)			Scheduled castes		Scheduled tribes		Literate and educated persons		Total workers (I—IX)	
					P	M	F	M	F	M	F	M	F	M	F
1	2	3	4	5	6	7	8	9	10	11	12	13	14	15	16
															RURAL
	REVENUE THANA—KISHANGANJ—*contd.*														
51	Basatpur Milik (65)	35.61	2	2	12	8	4	8	4	..	..	1	..	4	2
52	Basatpur Marua Toli(66)	163.49	132	167	760	377	383	101	100	..	..	64	8	228	22
53	Khirdah Samda (67)	324.96	98	127	664	343	321	5	4	..	..	51	5	152	3
54	Mehengaon Milik(68)	77.29	7	7	33	19	14	..	..	..	..	1	..	10	..
55	Mehangaon (69)	237.95	161	178	841	438	403	154	118	1	1	88	13	243	37
56	Basantpaur (70)	48.56	12	13	102	42	60	..	..	..	..	13	4	18	1
57	Phulwari (71)	126.26	57	61	555	274	281	..	..	..	..	42	2	128	3
58	Katahalia Bhag (72)	49.78	37	41	283	137	146	7	8	..	..	15	2	85	1
59	Katahalia (73)	93.08	59	78	484	247	237	7	5	..	..	33	13	149	12
60	Parlabari (74)	195.46	95	95	697	356	341	..	..	..	..	43	6	197	3
61	Daula (75)	294.20	146	184	913	476	437	87	48	..	..	137	60	254	8
62	Balia (76)	289.35	77	87	464	237	227	14	23	..	..	43	13	127	..
63	Majhok (77)	269.92	38	44	240	128	112	18	13	..	..	17	3	76	..
64	Lalbari (78)	130.71	56	77	411	223	188	4	3	..	..	28	7	119	6
65	Janamjai (79)	104.00	27	46	291	149	142	..	..	..	..	37	4	78	..
66	Bararo (80)	146.49	74	137	644	340	304	31	40	..	..	72	15	193	9
67	Babhantola (81)	112.91	73	153	697	352	345	16	14	..	..	79	15	198	16
68	Barchuna (82)	51.80													
69	Mahammadpur Bhagal(83)	325.36	168	253	1,414	734	680	4	7	..	..	103	1	411	13
70	Kaprbandha (84)	108.45	10	12	74	38	36	15	14	..	..	3	..	22	..
71	Pichhla (85)	411.96	270	280	1,573	803	770	88	70	..	..	172	22	452	9
72	Jia Gachhi (86)	37.64													
73	Bastadangri (87)	149 73	3	4	20	11	9	11	9	..	..	2	..	8	..
															URBAN
1	**Kishanganj** ..	**29.46**	**6,579**	**6,895**	**36,893**	**20,922**	**15,971**	**2,075**	**1,815**	**135**	**132**	**9,199**	**4,084**	**11,523**	**521**
2	*Ward No. I* ..	*N.A.*	*365*	*383*	*1,335*	*688*	*647*	*116*	*106*	..	..	*165*	*13*	*375*	*42*
3	Block no. 50 ..	N.A.	106	111	499	271	228	34	28	..	..	93	5	156	3
4	Block no. 51 ..	N.A.	49	51	276	152	124	23	21	..	..	40	3	78	..
5	Block no. 52 ..	N.A.	210	221	560	265	295	59	57	..	..	32	5	141	39
6	*Ward No. II* ..	*N.A.*	*189*	*197*	*819*	*412*	*407*	*27*	*116*	*78*	*81*	*71*	*4*	*259*	*14*
7	Block no. 53 ..	N.A.	131	136	585	284	301	14	104	78	81	55	4	179	14
8	Block no. 54 ..	N.A.	58	61	234	128	106	13	12	..	..	16	..	80	..
9	*Ward No. III* ..	*N.A.*	*223*	*231*	*891*	*467*	*424*	*189*	*180*	..	..	*63*	*14*	*297*	*107*
10	Block no. 55 ..	N.A.	57	59	224	113	111	..	..	..	..	23	4	63	2
11	Block no. 56 ..	N.A.	166	172	667	354	313	189	180	..	..	40	10	234	105
12	*Ward No. IV* ..	*N.A.*	*257*	*267*	*648*	*326*	*322*	*8*	*6*	..	..	*85*	*13*	*163*	5
13	Block no. 57 ..	N.A.	191	200	488	256	232	8	6	..	..	69	13	123	1
14	Block no. 58 ..	N.A.	66	67	160	70	90	..	..	..	..	16	..	40	4

ABSTRACT

KISHANGANJ

Workers																		Non-Workers		Sl. no.
I		II		III		IV		V (a)		V (b)		VI		VII		VIII		IX		X		
M	F	M	F	M	F	M	F	M	F	M	F	M	F	M	F	M	F	M	F	M	F	
17	18	19	20	21	22	23	24	25	26	27	28	29	30	31	32	33	34	35	36	37	38	1
AREAS																						
..	..	3	2	..	..	..	..	..	..	..	..	..	..	..	..	..	..	1	..	4	2	51
104	2	118	19	..	..	..	..	..	1	..	..	..	..	6	..	..	.	..	..	149	361	52
96	2	50	1	..	..	..	..	..	..	1	..	..	..	..	..	..	..	5	..	191	318	53
10	..	..	..	..	..	..	..		..	..	..	..	..	..	..	..	..	..	..	9	14	54
90	..	114	35	17	1	..	..	2	..	1	..	5	..	11	..	..	..	3	1	195	366	55
14	1	4	.	..	..	..	..	..	..	..	..	..	..	..	..	..	..	..	..	24	59	56
89	1	35	1	1	..	..	..	..	..	..	1	..	..	1	..	..	..	2	.	146	278	57
48	1	37	..	..	..	..	..	..	..	..	..	..	..	..	..	..	..	..	..	52	145	58
79	1	69	11	..	..	..	.	..	..	..	..	..	..	..	..	1	..	..	..	98	225	59
126	1	71	2	..	..	..	..	..	..	..	..	..	..	..	..	..	..	..	..	159	338	60
122	..	127	8	..	..	..	..	..	..	..	..	..	..	1	..	1	..	3	..	222	429	61
53	..	56	..	9	..	..	..	3	..	..	..	..	..	1	..	..	..	5	..	110	227	62
31	..	44	.	..	..	..	..	.	..	..	..	..	..	1	..	..	..	..	..	52	112	63
55	3	62	2	..	..	..	..	..	..	..	..	..	..	..	..	..	..	2	1	104	182	64
56	..	19	..	..	..	..	..	1	..	2	..	..	..	..	..	..	..	..	..	71	142	65
68	1	111	7	..	..	..	..	3	..	1	..	..	..	6	1	..	..	4	..	147	295	66
100	6	86	9	..	..	..	..	..	.	..	..	..	..	4	..	..	..	8	1	154	329	67
	Uninhabited																					68
206	3	203	10	..	..	..	..	..	..	1	..	..	..	..	..	..	.	1	..	323	667	69
11	..	8	..	..	..	..	..	..	..	..	..	..	..	..	..	..	..	3	..	16	36	70
213	1	193	2	15	..	..	..	6	..	11	1	..	..	12	4	..	..	2	1	351	761	71
	Uninhabited																					72
8	..	..	..	..	..	..	..	..	..	..	..	..	..	..	..	..	..	..	..	3	9	73
AREAS																						
1,603	10	1,987	209	115	1	2	..	448	24	1,368	35	231	4	3,174	43	1,053	5	1,542	190	9,399	15,450	1
114	..	*126*	*40*	*13*	..	..	..	*10*	.	*23*	*1*	*10*	..	*40*	..	*12*	.	*27*	*1*	*313*	*605*	*2*
56	..	46	2	2	..	..	..	..	..	6	1	1	..	20	..	5	..	20	..	115	225	3
39	..	23	..	8	..	..	..	..	..	1	..	6	..	..	..	..	..	1	..	74	124	4
19	..	57	38	3	..	..	..	10	..	16	..	3	..	20	..	7	..	6	1	124	256	5
109	..	*148*	*14*	..	..	..	..	..	..	..	..	..	..	..	..	..	..	*2*	..	*153*	*393*	*6*
67	..	110	14	..	..	..	..	..	..	..	..	..	..	..	..	..	.	2	..	105	287	7
42	..	38	..	..	..	..	..	..	..	..	..	..	..	..	..	..	..	..	..	48	106	8
94	..	*203*	*107*	..	..	..	..	..	..	..	..	..	..	..	..	..	..	..	..	*170*	*317*	*9*
34	..	29	2	..	..	..	..	..	..	..	..	..	..	..	..	..	..	..	..	50	109	10
60	..	174	105	..	..	..	..	..	..	..	..	..	..	..	..	..	..	..	..	120	208	11
89	*3*	*70*	..	..	..	..	..	*3*	*2*	..	..	..	..	..	..	..	..	*1*	..	*163*	*317*	*12*
69	1	53	..	..	..	..	..	..	..	..	..	..	..	..	..	..	..	1	..	133	231	13
20	2	17	..	..	..	..	..	3	2	..	..	..	..	..	..	..	..	..	..	30	86	14

DEVELOPMENT BLOCK—KISHANGANJ

PRIMARY CENSUS

SUBDIVISION

Serial no.	Name of village with Thana no./ town/ward/ circle/urban enumerator's block	Area of villages in hectares & of town in km.²	No. of occupied residential houses	No. of house-holds	Total population (including Institutional and houseless population)			Scheduled castes		Scheduled tribes		Literate and educated persons		Total workers (I—IX)	
					P	M	F	M	F	M	F	M	F	M	F
1	2	3	4	5	6	7	8	9	10	11	12	13	14	15	16
															URBAN
15	*Ward No. V*	.. *N.A.*	*460*	*487*	*2,320*	*1,245*	*1,075*	*171*	*156*	*9*	*6*	*314*	*139*	*754*	*13*
16	Block no. 43	.. N.A.	152	158	971	545	426	144	143	9	6	65	13	384	10
17	Block no. 44	.. N.A.	182	195	737	374	363	17	7	..	..	139	63	218	..
18	Block no. 45	.. N.A.	126	134	612	326	286	10	6	..	..	110	63	152	3
19	*Ward No. VI*	.. *N.A.*	*524*	*572*	*1,948*	*1,190*	*758*	*148*	*108*	*29*	*22*	*399*	*146*	*678*	*30*
20	Block no. 46	.. N.A.	48	49	285	166	119	36	25	26	22	50	8	91	..
21	Block no. 47	.. N.A.	113	123	306	184	122	12	9	..	..	70	36	119	5
22	Block no. 48	.. N.A.	130	141	388	243	145	57	34	..	..	135	58	121	7
23	Block no. 49	.. N.A.	233	259	969	597	372	43	40	3	..	144	44	347	18
24	*Ward No. VII*	.. *N.A.*	*229*	*238*	*1,353*	*801*	*552*	*38*	*37*	..	*20*	*399*	*228*	*463*	*26*
25	Block no. 28	.. N.A.	72	78	453	282	171	6	4	..	20	184	127	177	7
26	Block no. 29	.. N.A.	157	160	900	519	381	32	33	..	..	215	101	286	19
27	*Ward No. VIII*	.. *N.A.*	*371*	*386*	*1,581*	*992*	*589*	*129*	*76*	*4*	..	*538*	*208*	*574*	*11*
28	Block no. 30	.. N.A.	111	118	537	338	199	66	21	1	..	216	68	165	5
29	Block no. 31	.. N.A.	260	268	1,044	654	390	63	55	3	..	322	140	409	6
30	*Ward No. IX*	.. *N.A.*	*347*	*353*	*1,990*	*1,455*	*535*	*69*	*54*	*12*	..	*524*	*212*	*1,049*	*13*
31	Block no. 32	.. N.A.	66	72	509	504	5	22	..	12	..	70	1	449	..
32	Block no. 33	.. N.A.	281	281	1,481	951	530	47	54	..	..	454	211	600	13
33	*Ward No. X*	.. *N.A.*	*206*	*217*	*1,067*	*600*	*467*	*116*	*99*	*1*	*1*	*278*	*139*	*341*	*31*
34	Block no. 24	.. N.A.	77	83	475	280	195	37	33	..	..	146	60	154	13
35	Block no. 25	.. N.A.	129	134	592	320	272	79	66	1	1	132	79	187	18
36	*Ward No. XI*	.. *N.A.*	*109*	*122*	*869*	*473*	*396*	*71*	*69*	..	..	*324*	*178*	*239*	*9*
37	Block no. 27	.. N.A.	109	122	869	473	396	71	69	..	..	324	178	239	9
38	*Ward No. XII*	.. *N.A.*	*94*	*99*	*848*	*453*	*395*	*22*	*14*	..	..	*279*	*151*	*234*	*12*
39	Block no. 17	.. N.A.	94	99	848	453	395	22	14	..	..	279	151	234	12
40	*Ward No. XIII*	.. *N.A.*	*53*	*54*	*388*	*230*	*158*	..	..	..	..	*162*	*76*	*146*	..
41	Block no. 26	.. N.A.	53	54	388	230	158	..	..	..	..	162	76	146	..
42	*Ward No. XIV*	.. *N.A.*	*96*	*100*	*575*	*345*	*230*	*50*	*5*	..	..	*230*	*115*	*212*	*2*
43	Block no. 23	.. N.A.	96	100	575	345	230	50	5	..	..	230	115	212	2
44	*Ward No. XV*	.. *N.A.*	*61*	*64*	*324*	*179*	*145*	..	..	..	..	*123*	*75*	*95*	..
45	Block no. 18	.. N.A.	61	64	324	179	145	..	..	..	..	123	75	95	..
46	*Ward No. XVI*	.. *N.A.*	*214*	*220*	*1,943*	*1,079*	*864*	*61*	*52*	..	..	*604*	*248*	*664*	*21*
47	Block no. 15	.. N.A.	69	69	381	211	170	..	..	..	..	124	69	107	..
48	Block no. 16	.. N.A.	145	151	1,562	868	694	61	52	..	..	480	179	557	21

ABSTRACT

KISHANGANJ

Workers																		Non-Workers		Sl. no.
I		II		III		IV		V (a)		V (b)		VI		VII		VIII		IX		X		
M	F	M	F	M	F	M	F	M	F	M	F	M	F	M	F	M	F	M	F	M	F	
17	18	19	20	21	22	23	24	25	26	27	28	29	30	31	32	33	34	35	36	37	38	1
AREAS																						
320	*1*	*365*	*11*	*1*	..	..	..	*6*	*1*	*18*	..	..	..	*30*	..	..	..	*14*	..	*491*	*1,062*	*15*
84	..	272	10	..	..	..	..	5	..	2	..	..	..	14	..	..	..	7	..	161	416	16
130	..	71	..	..	..	..	..	..	..	8	..	..	..	7	..	..	..	2	..	156	363	17
106	1	22	1	1	..	..	..	1	1	8	..	..	..	9	..	..	..	5	..	174	283	18
78	*2*	*74*	*15*	*21*	..	..	..	*82*	..	*60*	..	*17*	..	*195*	*5*	*21*	..	*130*	*8*	*512*	*728*	*19*
44	..	9	..	..	..	..	..	6	..	13	..	1	..	11	..	3	..	4	..	75	119	20
4	..	6	..	3	..	..	..	11	..	4	..	4	..	48	3	11	..	28	2	65	117	21
18	..	16	7	2	..	..	..	1	..	15	..	11	..	20	..	4	..	34	..	122	138	22
12	2	43	8	16	..	..	..	64	..	28	..	1	..	116	2	3	..	64	6	250	354	23
45	..	*110*	..	..	..	*1*	..	*9*	..	*20*	..	*16*	..	*148*	*1*	*12*	..	*102*	*25*	*338*	*526*	*24*
1	..	3	..	..	..	..	..	9	..	12	..	1	..	110	..	6	.	35	7	105	164	25
44	..	107	..	..	..	1	..	..	..	8	..	15	..	38	1	6	..	67	18	233	362	26
3	..	*9*	..	*1*	..	*1*	..	*30*	..	*14*	..	*3*	..	*159*	..	*283*	*3*	*71*	*8*	*418*	*578*	*27*
2	..	9	..	1	..	..	..	..	..	10	..	3	..	74	..	16	..	50	5	173	194	28
1	..	..	..	..	..	1	..	30	..	4	..	..	..	85	..	267	3	21	3	245	384	29
81	..	*355*	*4*	*2*	..	..	..	*21*	..	*114*	*1*	*39*	*3*	*157*	*2*	*80*	..	*199*	*3*	*406*	*522*	*30*
71	..	349	..	..	..	..	..	9	..	3	..	1	..	8	..	1	..	7	..	55	5	31
10	..	6	4	3	..	..	..	12	..	111	1	38	3	149	2	79	..	192	3	351	517	32
5	..	*1*	*1*	..	..	..	..	*18*	*1*	*34*	*2*	*20*	..	*125*	*10*	*84*	*1*	*54*	*16*	*259*	*436*	*33*
1	..	1	1	..	..	..	..	13	..	12	2	15	..	49	9	46	..	17	1	126	182	34
4	..	..	..	..	..	.	.	5	1	22	..	5	..	76	1	38	1	37	15	133	254	35
2	..	..	..	..	..	..	..	..	..	*15*	.	*6*	..	*159*	*1*	*31*	*1*	*26*	*7*	*234*	*387*	*36*
2	..	..	..	..	..	..	..	..	..	15	..	6	..	159	1	31	1	26	7	234	387	37
6	*1*	*2*	*2*	..	..	.	..	*3*	..	*37*	*2*	*1*	..	*164*	*4*	*2*	..	*19*	*3*	*219*	*383*	*38*
6	1	2	2	..	..	..	..	3	..	37	2	1	..	164	4	2	..	19	3	219	383	39
3	..	..	..	..	..	..	..	..	..	*6*	..	..	..	*105*	..	*9*	..	*23*	..	*84*	*158*	*40*
3	..	..	..	..	..	..	..	..	..	6	..	..	..	105	..	9	..	23	..	84	158	41
1	..	..	..	..	..	.	..	*12*	..	*16*	..	*10*	..	*96*	*1*	*42*	..	*35*	*1*	*133*	*228*	*42*
1	..	..	..	..	.	..	..	12	.	16	.	10	..	96	1	42	..	35	1	133	228	43
.	..	..	..	..	.	.	.	*5*	.	*23*	..	*1*	..	*47*	..	*6*	..	*13*	..	*84*	*145*	*44*
..	..	..	..	..	..	.	..	5	..	23	..	1	..	47	..	6	..	13	..	84	145	45
2	..	*1*	..	*7*	..	..	..	*40*	*15*	*168*	*4*	*2*	..	*350*	*2*	*47*	..	*47*	..	*415*	*843*	*46*
..	..	..	..	1	..	..	..	..	..	19	..	1	..	65	..	14	..	7	..	104	170	47
2	..	1	..	6	..	..	.	40	15	149	4	1	..	285	2	33	..	40	..	311	673	48

DEVELOPMENT BLOCK—KISHANGANJ

PRIMARY CENSUS

SUBDIVISION

Serial no.	Name of village with Thana no./ town/ward / circle/urban enumerator's block		Area of villages in hectares & of town in km.²	No. of occupied residential houses	No. of house-holds	Total population (including institutional and houseless population)			Scheduled castes		Scheduled tribes		Literate and educated persons		Total workers (I—IX)	
						P	M	F	M	F	M	F	M	F	M	F
1	2		3	4	5	6	7	8	9	10	11	12	13	14	15	16
																URBAN
49	*Ward No. XVII*	..	*N.A.*	*113*	*114*	*811*	*455*	*356*	*99*	*91*	..	..	*116*	*44*	*238*	*32*
50	Block no. 13	..	N.A.	36	36	362	217	145	64	57	..	..	68	21	104	31
51	Block no. 14	..	N.A.	77	78	449	238	211	35	34	..	..	48	23	134	1
52	*Ward No. XVIII*	..	*N.A.*	*130*	*134*	*828*	*427*	*401*	*5*	*10*	..	..	*326*	*191*	*198*	*12*
53	Block no. 19	..	N.A.	59	59	379	181	198	4	10	..	..	134	106	77	3
54	Block no. 20	..	N.A.	71	75	449	246	203	1	..	..	..	192	85	121	9
55	*Ward No. XIX*	..	*N.A.*	*225*	*235*	*1,869*	*1,027*	*842*	*17*	*13*	..	..	*641*	*440*	*335*	*14*
56	Block no. 21	..	N.A.	118	125	1,277	700	577	10	9	..	..	390	280	194	9
57	Block no. 22	..	N.A.	107	110	592	327	265	7	4	..	..	251	160	141	5
58	*Ward No. XX*	..	*N.A.*	*156*	*165*	*911*	*503*	*408*	*110*	*117*	..	..	*249*	*107*	*280*	*24*
59	Block no. 34	..	N.A.	83	89	524	271	253	84	88	..	..	97	44	152	21
60	Block no. 35	..	N.A.	73	76	387	232	155	26	29	..	..	152	63	128	3
61	*Ward No. XXI*	..	*N.A.*	*166*	*173*	*1,115*	*666*	*449*	*7*	*7*	..	..	*317*	*126*	*363*	*11*
62	Block no. 36	..	N.A.	166	173	1,115	666	449	7	7	..	..	317	126	363	11
63	*Ward No. XXII*	..	*N.A.*	*160*	*166*	*771*	*455*	*316*	*92*	*70*	..	..	*233*	*70*	*272*	*7*
64	Block no. 37	..	N.A.	160	166	771	455	316	92	70	..	..	233	70	272	7
65	*Ward No. XXIII*	..	*N.A.*	*237*	*242*	*1,624*	*916*	*708*	*89*	*67*	..	..	*449*	*139*	*618*	*5*
66	Block no. 38	..	N.A.	237	242	1,624	916	708	89	67	..	..	449	139	618	5
67	*Ward No. XXIV*	..	*N.A.*	*204*	*206*	*1,133*	*679*	*454*	*73*	*31*	..	..	*264*	*194*	*306*	*13*
68	Block no. 8	..	N.A.	85	86	564	315	249	53	19	..	..	165	98	153	9
69	Block no. 9	..	N.A.	119	120	569	364	205	20	12	..	..	99	96	153	4
70	*Ward No. XXV*	..	*N.A.*	*167*	*170*	*1,054*	*570*	*484*	*92*	*91*	*1*	*1*	*303*	*205*	*248*	*10*
71	Block no. 4	..	N.A.	62	62	434	225	209	82	87	..	..	46	42	106	..
72	Block no. 5	..	N.A.	105	108	620	345	275	10	4	1	1	257	163	142	10
73	*Ward No. XXVI*	..	*N.A.*	*254*	*276*	*1,393*	*886*	*507*	*37*	*23*	..	..	*478*	*130*	*422*	*16*
74	Block no. 6	..	N.A.	107	120	442	295	147	28	19	..	..	193	56	131	6
75	Block no. 7	..	N.A.	147	156	951	591	360	9	4	..	..	285	74	291	10
76	*Ward No. XXVII*	..	N.A.	*199*	*206*	*1,412*	*732*	*680*	*35*	*22*	..	..	*224*	*73*	*353*	*16*
77	Block no. 10	..	N.A.	60	65	291	189	102	35	22	..	..	57	10	116	16
78	Block no. 11	..	N.A.	139	141	1,121	543	578	..	..	..	..	167	63	237	..
79	*Ward No. XXVIII*	..	*N.A.*	*176*	*185*	*840*	*493*	*347*	*55*	*50*	..	..	*205*	*64*	*278*	*16*
80	Block no. 12	..	N.A.	176	185	840	493	347	55	50	..	..	205	64	278	16
81	*Ward No. XXIX*	..	*N.A.*	*227*	*246*	*1,761*	*944*	*817*	*98*	*100*	*1*	*1*	*424*	*288*	*382*	*5*
82	Block no. 2	..	N.A.	96	101	642	334	308	75	77	..	..	193	120	160	..
83	Block no. 3	..	N.A.	131	145	1,119	610	509	23	23	1	1	231	168	222	5

ABSTRACT

KISHANGANJ

Workers																				X		Sl. no.
I		II		III		IV		V (a)		V (b)		VI		VII		VIII		IX		Non-Workers		
M	F	M	F	M	F	M	F	M	F	M	F	M	F	M	F	M	F	M	F	M	F	
17	18	19	20	21	22	23	24	25	26	27	28	29	30	31	32	33	34	35	36	37	38	1
AREAS																						
52	*1*	*31*	*1*	*1*	..	..	..	.	.	*20*	..	*2*	..	*79*	..	*11*	..	*42*	*30*	*217*	*324*	*49*
3	..	2	1	..	.	..	..	..	..	6	..	1	..	53	..	4	..	35	30	113	114	50
49	1	29	..	1	..	..	..	..	..	14	..	1	..	26	..	7	..	7	..	104	210	51
1	..	*1*	..	*1*	..	.	..	*17*	*3*	*20*	.	*2*	..	*102*	*1*	*11*	..	*43*	*8*	*229*	*389*	*52*
.	..	1	..	..	..	..	..	..	..	13	..	..	..	36	..	3	..	24	3	104	195	53
1	..	..	..	1	..	..	..	17	3	7	..	2	..	66	1	8	..	19	5	125	194	54
3	..	..	..	*3*	..	..	..	*20*	*1*	*41*	.	*3*	..	*151*	*1*	*46*	..	*68*	*12*	*692*	*828*	*55*
1	..	..	..	1	..	..	..	..	1	28		3	..	89	1	30	..	42	7	506	568	56
2	..	..	..	2	..	..	..	20	..	13		..	..	62	..	16	..	26	5	186	260	57
7	..	*2*	..	..	.	..	..	*2*	..	*64*	*18*	*11*	..	*64*	*1*	*50*	..	*80*	*5*	*223*	*384*	*58*
7	..	2	..	..	.	..	..	..	..	40	16	7	..	35	1	38	..	23	4	119	232	59
..	..	..	..	..	.	..	..	2	..	24	2	4	..	29	..	12	..	57	1	104	152	60
9	..	*13*	*3*	*10*	.	..	..	..	.	*132*	*2*	*7*	*1*	*127*	*2*	*13*	..	*52*	*3*	*303*	*438*	*61*
9	..	**13**	**3**	10	..	..	..	..	..	132	2	7	1	127	2	13	..	52	3	303	438	62
..	..	*5*	..	*4*	*1*	..	..	*7*	..	*71*	*3*	*13*	..	*55*	*2*	*84*	..	*33*	*1*	*183*	*309*	*63*
..	..	5	..	4	1	..	..	7	..	71	3	13	..	55	2	84	..	33	1	183	309	64
170	*1*	*30*	..	*22*	.	..	..	*28*	*1*	*176*	*1*	*20*	..	*137*	*2*	*13*	..	*22*	..	*298*	*703*	*65*
170	**1**	**30**	..	**22**	..	..	..	28	1	176	1	20	..	137	2	13	..	22	..	298	703	**66**
14	..	*14*	*1*	..	..	..	..	*5*	..	*40*	..	*8*	..	*97*	*5*	*21*	..	*107*	*7*	*373*	*441*	*67*
6	..	11	..	..	..	..	..	..	..	25	..	6	..	40	5	8	..	57	4	162	240	68
8	..	3	1	..	..	..	..	5	..	15	..	2	..	57	..	13	..	50	3	211	201	69
12	..	*65*	..	*2*	..	..	..	*2*	..	*41*	..	..	..	*50*	..	*15*	..	*71*	*10*	*322*	*474*	*70*
3	..	55	..	..	..	..	..	..	..	27	..	..	..	10	..	3	..	8	..	119	209	71
9	..	..	..	2	..	..	..	2	..	14	..	..	..	40	..	12	..	63	10	203	265	72
21	..	*27*	*2*	*3*	..	..	.	*7*	..	*71*	..	*14*	..	*163*	*2*	*43*	..	*73*	*12*	*464*	*491*	*73*
8	..	4	1	..	..	..	..	..	..	14	..	4	..	43	..	22	..	36	5	164	141	74
13	..	**23**	1	3	..	..	..	7	..	57	..	10	..	120	2	21	..	37	7	300	350	75
19	..	*24*	*2*	..	..	..	..	*25*	..	*77*	..	*8*	..	*134*	..	*17*	..	*49*	*14*	*379*	*664*	*76*
12	..	22	2	..	..	..	..	1	..	29	..	..	..	24	..	1	..	27	14	73	86	77
7	..	2	..	..	..	..	..	24	..	48	..	8	..	110	..	16	..	22	..	306	578	78
5	..	*11*	*3*	*4*	.	..	..	*82*	..	*12*	..	*3*	..	*89*	.	*31*	..	*41*	*13*	*215*	*331*	*79*
5	..	11	3	4	..	..	..	82	..	12	.	3	..	89	..	31	..	41	13	215	331	80
27	..	*40*	..	*2*	..	.	..	*4*	..	*47*	*1*	*10*	..	*117*	*1*	*52*	.	*83*	*3*	*562*	*812*	*81*
24	..	15	..	1	..	..	..	3	..	19	..	6	..	33	..	29	..	30	..	174	308	82
3	..	25	..	1	..	..	..	1	..	28	1	4	..	84	1	23	..	53	3	388	504	83

DEVELOPMENT BLOCK—KISHANGANJ

PRIMARY CENSUS SUBDIVISION

Serial no.	Name of village with Thana no./ town/ward/ circle/urban enumerator's block	Area of villages in hectares & of town in km.²	No. of occupied residential houses	No. of house-holds	Total population (including Institutional and houseless population)			Scheduled castes		Scheduled tribes		Literate and educated persons		Total workers (I—IX)	
					P	M	F	M	F	M	F	M	F	M	F
1	2	3	4	5	6	7	8	9	10	11	12	13	14	15	16
															URBAN
84	*Ward No. XXX*	.. *N.A.*	*76*	*77*	*461*	*271*	*190*	*4*	*1*	..	..	*82*	*24*	*129*	..
85	Block no. 1	.. N.A.	76	77	461	271	190	4	1	..	..	82	24	129	..
86	*Ward No. XXXI*	.. *N.A.*	*214*	*226*	*1,521*	*739*	*782*	*47*	*44*	..	..	*281*	*26*	*449*	*1*
87	Block no. 39	.. N.A.	87	90	550	325	225	31	29	..	..	52	3	202	..
88	Block no. 40	.. N.A.	127	136	971	414	557	16	15	..	..	229	23	247	1
89	*Ward No. XXXII*	.. *N.A.*	*77*	*84*	*490*	*224*	*266*	..	..	..	..	*49*	*4*	*109*	*3*
90	Block no. 41	.. N.A.	50	53	309	145	164	..	..	..	..	32	1	67	3
91	Block no. 42	.. N.A.	27	31	181	79	102	..	..	..	..	17	3	42	..

ABSTRACT

KISHANGANJ

Workers																		Non-Workers		Sl. no.
I		II		III		IV		V (a)		V (b)		VI		VII		VIII		IX		X		
M	F	M	F	M	F	M	F	M	F	M	F	M	F	M	F	M	F	M	F	M	F	
17	18	19	20	21	22	23	24	25	26	27	28	29	30	31	32	33	34	35	36	37	38	1
AREAS																						
12	..	*39*	..	*17*	..	..	..	*10*	..	*7*	..	*4*	..	*27*	..	*10*	..	*3*	..	*142*	*190*	*84*
12	..	39	..	17	..	..	..	10	..	7	..	4	..	27	..	10	..	3	..	142	190	85
222	*1*	*201*	..	..	..	..	..	..	..	*1*	..	*1*	..	*6*	..	*6*	..	*12*	..	*290*	*781*	*86*
132	..	64	..	..	..	..	..	..	..	..	..	..	..	6	..	..	..	..	..	123	225	87
90	1	137	..	..	..	..	..	..	..	1	..	1	..	..	..	6	..	12	..	167	556	88
77	..	*30*	*3*	..	..	..	..	..	..	..	..	..	..	*1*	..	*1*	..	..	..	*115*	*263*	*89*
38	..	29	3	..	..	..	..	..	..	..	..	..	..	..	..	..	..	..	..	78	161	90
39	..	1	..	..	..	..	..	..	..	..	..	..	..	1	..	1	..	..	..	37	102	91

DEVELOPMENT BLOCK—KOCHADHAMIN

PRIMARY CENSUS

SUBDIVISION

Serial no.	Name of village with Thana no./ town/ward/ circle/urban enumerator's block		Area of villages in hectares & of town in km.²	No. of occupied residential houses	No. of house-holds	Total population (including Institutional and houseless population)			Scheduled castes		Scheduled tribes		Literate and educated persons		Total workers (I—IX)	
						P	M	F	M	F	M	F	M	F	M	F
1	2		3	4	5	6	7	8	9	10	11	12	13	14	15	16
																RURAL
	REVENUE THANA—BAHADURGANJ															
	Development Block—Kochadhamin		28,690.64	20,393	21,090	108,696	56,143	52,553	4,526	4,540	56	75	12,521	1,796	31,941	1,128
1	Altabari	(9/2)	55.44	46	46	236	123	113	14	8	..	..	41	10	67	..
2	Gangi Khurd	(17)	45.73	12	12	53	28	25	..	..	..	..	1	..	11	..
3	Harwadenga	(18)	29.54	44	46	265	155	110	..	..	..	..	57	4	74	..
4	Gauramani	(19)	243.62	240	265	1,327	701	626	63	51	..	..	243	71	391	4
5	Hatgachhi	(20)	58.68	64	64	335	184	151	..	..	..	..	40	1	107	..
6	Patkoi Kalan	(21)	513.94	168	178	1,113	593	520	17	17	..	..	80	12	329	9
7	Patkoi Khurd	(24)	403.06	168	178	785	392	393	26	14	..	..	93	10	238	1
8	Patkoi Milik	(25)	18.62	6	6	25	10	15	..	..	..	..	..	..	7	..
9	Thutipakar	(26)	41.28	38	38	215	113	102	..	..	..	..	48	1	68	2
10	Ghurna	(27)	534.58	164	175	926	470	456	50	46	15	30	77	4	276	32
11	Birwa-Churakutti	(28)	69.20	27	27	147	83	64	..	..	..	..	16	2	43	1
12	Churakutti	(29)	222.57	166	177	870	467	403	17	16	..	..	113	25	274	4
13	Baichakutti	(30)	49.37	49	50	294	155	139	..	..	..	..	55	9	82	..
14	Parhalpur	(31)	207.20	93	93	443	219	224	20	17	..	..	39	4	134	12
15	Dhanpura Khari	(32)	52.20													
16	Dhanpura	(33)	253.73	195	216	908	512	396	66	41	..	..	190	65	296	49
17	Moharmari Khurd	(34)	101.57	15	15	94	50	44	..	..	..	..	15	1	27	1
18	Deramari	(35)	222.17	132	142	776	406	370	13	11	..	..	75	11	230	10
19	Karehbari	(36)	533.37	167	177	816	430	386	61	1	23	37	58	8	215	25
20	Lodhna	(37)	234.31	122	132	686	379	307	7	5	..	..	86	5	221	..
21	Lodhna Kharji	(38)	30.76	31	31	164	87	77	4	2	..	..	22	..	42	..
22	Lalkali	(39)	155.40	46	46	397	211	186	..	..	..	..	22	2	121	1
23	Birwakalkali	(40)	122.21	36	36	200	105	95	6	6	..	..	13	2	67	..
24	Parhalpur Milik	(41)	17.00	53	53	282	151	131	11	11	..	..	51	4	74	1
25	Masidgarh Dargah	(42)	36.83													
26	Masidgarh Milik	(43)	7.28													
27	Kashibari	(44)	129.09	92	93	467	226	241	32	28	..	..	62	6	126	4
28	Masidgarh Pokharkona	(45)	133.55	174	184	899	486	413	41	35	..	..	26	..	281	2
29	Masidgarh Mohiuddinpur	(46)	197.08	44	44	235	136	99	..	..	..	..	23	1	47	..
30	Burhimari	(47)	78.51	225	233	1,088	547	541	14	12	..	..	113	9	313	4
31	Bagalbari	(48)	288.54	262	269	1,506	785	721	25	19	..	..	159	7	421	16
32	Bastokolha	(49)	109.26	10	10	47	21	26	..	..	..	..	5	..	21	..
33	Moharmari	(50)	134.76	82	82	481	259	222	15	10	..	..	59	8	135	1
34	Mujabari	(51)	78.91	31	31	173	87	86	5	2	..	..	9	..	48	..
35	Babhangaon	(52)	176.04	110	110	734	374	360	4	3	..	..	38	3	203	..
36	Kamalpur	(53)	353.69	353	360	1,645	874	771	60	49	..	..	207	14	496	15
37	Daua	(54)	78.51													
38	Singhia Khari	(55)	34.40	26	26	185	95	90	..	..	..	..	13	4	40	..
39	Singhia Chakandara	(56)	199.91	60	60	423	227	196	3	3	..	..	16	..	124	..
40	Bastakolaha	(57)	81.75													
41	Balubari	(58)	131.52	20	24	87	58	29	4	2	16	8	10	4	32	..
42	Barahmasia	(59)	135.16	95	96	476	249	227	18	21	.	..	76	21	142	15
43	Charaia	(60)	285.70	145	151	815	430	385	7	10	..	..	68	13	207	..
44	Dopkoharia	(61)	74.06													
45	Dhamusna	(62)	16.19													
46	Kuari	(207)	193.03	192	192	704	368	336	74	87	..	..	107	9	208	..
47	Kanhaiabari	(208)	186.15	89	89	436	208	228	7	6	..	..	60	10	127	..
48	Doria	(209)	115.33	75	75	413	216	197	12	11	..	..	56	4	115	..
49	Lator	(223)	132.74	132	132	665	334	331	14	10	..	..	70	2	148	..
50	Asura	(224)	246.05	235	237	1,199	620	579	80	70	..	..	223	65	321	72

ABSTRACT

KISHANGANJ

Workers																						
I		II		III		IV		V				VI		VII		VIII		IX		X		
								(a)		(b)										Non-Workers		Sl. no.
M	F	M	F	M	F	M	F	M	F	M	F	M	F	M	F	M	F	M	F	M	F	
17	18	19	20	21	22	23	24	25	26	27	28	29	30	31	32	33	34	35	36	37	38	1
AREAS																						
15,884	170	13,119	624	323	2	..	..	532	275	286	6	61	1	847	31	32	..	857	19	24,202	51,425	
49	..	14	..	..	..	..	.	..		..	..	..	..	2	.	..	..	2	..	56	113	1
9	..	2	..	..	..	..	..	.	.	..	.	..	..	..	.		.		..	17	25	2
52	..	21	..	..	..	..	..	.	.	..	..	..	..	.	..	.	..	1	..	81	110	3
228	3	125	..	..	..	..	..	4	..	3	..	6	..	14	..		.	11	1	310	622	4
74	..	28	..	..	..	..	..	..	..	1	..	..	..	.	..	..	.	4	..	77	151	5
192	3	94	3	7	..	..	..	10	3	1	..	..	..	19	..	..	..	6	..	264	511	6
160	..	73	.	.	..	..	..	5	1	..	..	..	..	..	..	.	.	.	.	154	392	7
4	..	3	..	..	..	..		..	..	..	..	..	..	..	..	..	.		.	3	15	8
53	2	15	..	..	..	.		.	..	..	.	..	..	..	..	..		..	.	45	100	9
160	..	109	32	4	..	..	..	..	..	1	..	..	..	.	..	..	.	2	..	194	424	10
26	1	17	..	..	..	..	..	..	..	..	..	..	..		..	..	..	..	..	40	63	11
135	4	115	..	..	..	..	..	2	..	2	..	5	..	3	..	..	..	12	..	193	399	12
49	..	29	..	..	..	..	..	..	..	..	..	..	..	..	..	.	.	4	..	73	139	13
85	5	44	7	..	..	..	..	..	..	3	..	..	..	1	..	..	..	1	..	85	212	14
	Uninhabited																					15
78	..	169	47	1	..	..	..	8	..	2	..	2	..	26	2	3	..	7	..	216	347	16
22	..	5	..	..	..	..	..	..	..	..	..	..	..	..	..	..	..	..	1	23	43	17
128	3	68	1	5	..	..	..	..	5	2	..	..	..	14	1	1	..	12	..	176	360	18
119	6	87	16	..	..	..	..	5	3	..	..	..	..	3	..	..	..	1	..	215	361	19
116	..	83	..	..	..	..	..	12	..	7	..	..	..	..	..	..	..	3	..	158	307	20
27	..	15	..	..	..	..	..	..	..	..	..	..	..	..	..	..	..	..	..	45	77	21
94	..	26	..	..	..	..	..	..	1	..	..	..	..	1	..	..	..	..	..	90	185	22
36	..	28	..	..	..	..	..	1	..	..	..	..	..	..	..	..	..	2	..	38	95	23
37	..	34	1	..	..	..	..	..	..	1	..	..	..	..	..	..	..	2	..	77	130	24
	Uninhabited																					25
	Uninhabited																					26
47	3	74	1	1	..	..	..	1	..	..	..	..	..	..	..	..	..	3	..	100	237	27
134	1	145	1	..	..	..	..	..	..	..	..	..	..	2	..	..	..	..	..	205	411	28
11	..	36	..	..	..	..	..	..	..	..	..	..	..	..	..	..	..	..	..	89	99	29
180	2	127	1	..	..	..	..	..	..	..	..	..	..	2	..	..	..	4	1	234	537	30
237	5	161	9	6	1	..	..	2	1	..	..	2	..	9	..	..	..	4	..	364	705	31
13	..	7	..	..	..	..	..	1	..	..	..	..	..	..	..	..	..	..	..	..	26	32
75	..	59	1	..	..	..	..	..	..	..	..	..	..	..	..	..	..	1	..	124	221	33
21	..	27	..	..	..	..	..	..	..	..	..	..	..	..	..	..	..	..	..	39	86	34
107	..	88	..	..	..	..	..	5	..	..	..	..	..	..	..	..	..	3	..	171	360	35
187	6	165	2	5	..	..	..	22	4	12	..	1	..	60	2	2	..	42	1	378	756	36
	Uninhabited																					37
21	..	15	..	4	..	..	..	..	..	..	..	..	..	..	..	..	..	..	..	55	90	38
96	..	26	..	..	..	..	..	2	..	..	..	..	..	..	..	..	..	..	..	103	196	39
	Uninhabited																					40
6	..	12	..	..	..	..	..	..	..	..	..	7	..	7	..	..	..	..	..	26	29	41
37	..	46	15	45	..	..	..	4	..	5	1	..	..	2	..	.	..	3	1	107	210	42
123	..	80	..	..	..	..	..	..	..	..	..	..	..	..	..	..	..	4	..	223	385	43
	Uninhabited																					44
	Uninhabited																					45
103	..	90	..	..	..	..	..	..	..	..	..	..	..	13	..	..	..	2	..	160	336	46
62	..	63	..	..	..	..	..	..	..	..	..	..	..	2	..	..	..	..	..	81	228	47
73	..	39	..	..	..	..	..	..	..	..	..	..	..	..	..	..	..	3	..	101	197	48
121	..	27	..	..	..	..	..	..	..	..	..	..	..	..	..	..	..	..	..	186	331	49
105	2	143	15	..	..	..	..	40	55	.	..	..	..	1	..	..	..	32	..	299	507	50

DEVELOPMENT BLOCK—KOCHADHAMIN

PRIMARY CENSUS

SUBDIVISION

Serial no.	Name of village with Thana no./ town/ward/ circle/urban enumerator's block	Area of villages in hectares & of town in km.²	No. of occupied residential houses	No. of house-holds	Total population (including Institutional and houseless population)			Scheduled castes		Scheduled tribes		Literate and educated persons		Total workers (I—IX)	
					P	M	F	M	F	M	F	M	F	M	F
1	2	3	4	5	6	7	8	9	10	11	12	13	14	15	16
															RURAL
	REVENUE THANA—BAHADURGANJ—*contd.*														
51	Kathalbari (228)	178.87	189	191	943	500	443	14	12	..	..	158	6	241	7
52	Bhag Baisa (229)	127.07	239	239	1,136	565	571	27	22	..	..	175	8	348	16
53	Bishunpur (230)	297.44	626	631	3,016	1,646	1,370	112	146	..	..	567	110	1,021	11
54	Dhuabari (231)	135.57	139	139	633	322	311	27	17	..	..	183	30	182	21
55	Chapra Bakhari (232)	106.03	91	95	562	292	270	70	63	..	..	79	14	139	15
56	Sundarbari (233)	233.50	199	199	942	497	445	..	..	..	..	84	7	263	1
57	Titiha (234)	119.38	66	66	345	165	180	..	..	..	..	32	..	117	4
58	Kolaha (235)	65.96	35	36	183	93	90	9	9	..	..	11	..	47	5
59	Topamari (236)	189.39	203	203	1,022	538	484	28	35	..	..	139	15	279	1
60	Haldikhora (237)	452.84	698	698	3,083	1,567	1,516	95	144	..	..	298	23	882	40
61	Singhari (238)	313.22	226	226	1,040	527	513	50	47	..	..	174	50	315	21
62	Jiwanpur (239)	107.24	81	81	444	221	223	15	14	..	..	76	16	120	13
63	Pokharia (240)	131.52	32	32	158	79	79	9	10	..	..	8	..	58	10
64	Majkuri (241)	477.52	382	382	1,886	937	949	79	66	..	..	172	22	541	17
65	Kushpara (242)	195.87	59	59	281	149	132	14	9	..	..	24	9	98	3
66	Mehadipur (243)	38.44	48	48	273	137	136	17	21	..	..	18	..	80	1
67	Bishunpur (244)	121.00	158	172	861	434	427	..	..	..	..	85	8	229	..
68	Sehangaon (245)	205.58	214	214	248	472	476	9	9	..	..	56	10	249	10
69	Saptia (246)	105.22	65	65	296	144	152	6	10	..	..	5	..	80	..
70	Kabaia (247)	79.72													
71	Balia (248)	262.23	286	287	1,560	764	796	76	83	..	..	136	8	401	6
72	Surang (249)	57.46	17	17	112	62	50	..	..	..	..	10	..	38	2
73	Andhasur (250)	358.55	179	179	783	425	358	71	45	..	..	59	6	242	9
74	Jadhall (251)	43.71	22	22	114	61	53	..	..	..	..	12	..	36	..
75	Pachahra (252)	265.87	89	89	489	245	244	58	66	..	..	29	2	135	..
76	Dogharia (253)	477.93	214	214	1,158	595	563	111	136	..	..	75	6	329	8
77	Sirar (254)	120.19	98	98	530	268	262	101	153	..	..	44	1	146	1
78	Purandaha (255)	318.48	279	279	1,516	729	787	42	48	1	..	151	10	443	55
79	Malingaon (256)	165.11	42	42	296	147	149	..	..	..	..	19	..	75	..
80	Rohania Milik (257)	12 55													
81	Makraha (258)	110.07	60	60	296	156	140	..	..	..	..	25	9	74	4
82	Makraha (259)	83.77	52	52	257	129	128	32	31	..	..	15	1	73	7
83	Bahkol (260)	247.24	140	168	755	358	397	16	18	..	..	85	10	210	..
84	Parwa (261)	92.27	60	60	318	163	155	..	..	..	..	52	4	82	..
85	Nagri (262)	84.98	59	59	274	134	140	126	127	..	..	10	..	90	..
86	Barbata (263)	85.79	52	72	286	151	135	..	..	..	..	46	2	89	..
87	Rohania (264)	129.90	78	80	432	215	217	11	8	..	..	34	11	141	1
88	Natuapara (265)	108.05	85	85	416	215	201	7	2	..	..	47	26	121	9
89	Katamata (266)	203.15	248	278	1,303	649	654	15	13	..	..	148	36	398	24
90	Bhobhal (267)	63.94	24	24	134	65	69	..	..	..	..	30	9	32	3
91	Mosangaon (268)	190.60	130	150	721	356	365	..	..	..	..	105	34	203	12
92	Arugaon (269)	113.31	28	28	168	78	90	17	11	..	..	11	..	55	2
93	Rani (270)	290.16	160	180	794	409	385	3	2	..	..	157	51	189	..
94	Bhaunra (271)	212.46	111	121	534	280	254	3	4	..	..	59	2	165	..
95	Danti (272)	422.89	303	333	1,470	740	730	31	39	..	..	187	10	444	6
96	Bohita (273)	117.36	40	40	212	110	102	..	..	..	..	34	1	53	4
97	Bhagpunash (274)	333.46	114	124	763	387	376	6	4	..	..	114	15	216	..
98	Sontha (275)	751.09	557	593	4,253	2,257	1,996	53	50	..	..	677	61	1,189	17
99	Nehalbhag (276)	167.54	143	153	786	405	381	16	19	..	..	151	21	224	31
100	Kairbirpur (278)	188.18	252	272	2,174	1,118	1,056	65	57	..	..	291	28	667	..

ABSTRACT

KISHANGANJ

Workers																				Non-Workers		Sl. no.
I		II		III		IV		V (a)		V (b)		VI		VII		VIII		IX		X		
M	F	M	F	M	F	M	F	M	F	M	F	M	F	M	F	M	F	M	F	M	F	
17	18	19	20	21	22	23	24	25	26	27	28	29	30	31	32	33	34	35	36	37	38	1
AREAS																						
97	1	137	6	..	..	..	..	2		..	..	..			..		..	5	..	259	436	51
182	1	137	..	..	..		..	13	15	.	..	.	..	..	..	..		16	..	217	555	52
203	..	385	3	..	..	..	..	17	7	112		..	.	256	1	4	.	44	..	625	1.359	53
102	5	55	..	..	..	..	..	..	16	3	..	..	.	1	.	1	..	20	..	140	290	54
49	2	56	..	..	..	..	.	19	13	1	..	.	.	4	..	..	..	10	..	153	255	55
181	..	80	..	..	..	..	.	..	..	..	..	..	..	..	..	..	..	2	1	234	444	56
36	..	67	..	3	..	.	.	..	..	1	1	9	.	..	2		..	1	1	48	176	57
38	5	7	..	..	..	..	..	..	.	..	..	..			..		.	2		46	85	58
137	..	95	..	..	..	..	..	2	..	4	..	13	1	1	.		.	27	..	259	483	59
368	14	390	9	10	..	..	..	6	9	26	1	1	..	49	7	2	.	30	.	685	1.476	60
200	..	105	..	..	..	..	..	1	21	..	..	.	.	2	.	.	..	7	..	212	492	61
70	..	38	7	..	..	.	..	..	6	1		..	..	3		.	..	8	..	101	210	62
29	..	28	..	..	..	..	..	1	10	..	.	..	..	..	..	..	..	..	..	21	69	63
339	7	158	6	1		.	..	10	4	..	..	..	..	24	..	1	..	8	.	396	932	64
47	..	50	2	..	..	..	..	..	..	.	..	.	.	..	..	..	.	1	1	51	129	65
46	..	33	..	1	..	..	..	..	..	..	..	..	..	..	..	.	..	..	1	57	135	66
140	..	79	..	2	..	..	..	3	..	..	..	..	..	2	..	..	..	3	..	205	427	67
145	3	72	6	17	..	..	..	3	1	4	..	..	..	3	..	..	..	5	..	223	466	68
31	..	49	..	..	..	..	..	..	..	..	..	..	..	..	..	..	..	..	..	64	152	69
	Uninhabited																					70
192	..	173	..	..	..	..	..	5	6	3	..	11	..	2	..	1	..	14	..	363	790	71
23	2	15	..	..	..	..	..	..	..	..	..	..	..	..	..	..	..	..	..	24	48	72
148	2	92	7	..	..	..	..	..	..	1	..	..	..	..	..	..	..	1	..	183	349	73
18	..	18	..	..	..	.	.	..	..	..	..	..	..	..	..	..	..	..	..	25	53	74
57	..	78	..	..	..	.	1	..	..	..	..	..	..	..		..	..	..	..	110	244	75
136	..	159	..	20	..	..	6	6	8	..	..	..	..	..	..	1	..	7	..	266	555	76
72	1	74	..	..	..	..	..	.	..	..	..	..	..	..	.	..	..	..	..	122	261	77
227	6	156	14	29	..	..	..	20	35	1	..	..	..	5	..	..	..	5	..	286	732	78
63	..	10	..	2	..	..	..	..	..	..	..	..	..	..	..	..	..	..	..	72	149	79
	Uninhabited																					80
50	..	23	4	..	..	..	..	..	..	..	..	..	..	..	..	..	..	1	..	82	136	81
47	2	23	5	..	..	..	..	..	..	..	..	..	..	..	.	..	..	3	..	56	121	82
112	..	94	..	..	..	..	..	..	..	..	..	..	..	1	..	..	..	3	..	148	397	83
52	..	24	..	..	..	..	..	..	..	..	..	..	..	..	..	..	..	6	..	81	155	84
13	..	77	..	..	..	..	..	..	..	..	..	..	..	..	..	..	..	..	..	44	140	85
51	..	28	.	..		..	..	1	..	1	.	.	..	2	..	2	..	4		62	135	86
52	1	81	..	..	..	..	..	..	..	2		.		3	.	.		3	.	74	216	87
75	4	39	5	..		.	..	.	..	1	..	.		5		.		1	..	94	192	88
246	..	119	1	..	..		..	1	23	9		..		2				21	..	251	630	89
21	..	7	3	..	..	..	..	4	..	..	..	..	..	..	..	..	..	..	.	33	66	90
124	6	52	6	2	..	..	..	..	..	12	..	..	..	13	..	..	..	..	..	153	353	91
29	..	26	2	..	..	..	..	..	.	..	..	..	..	..	..	..	..	..	..	23	88	92
71	..	113	..	..	..	..	..	1	..	1	..	..	..	..	..	..	..	3	..	220	385	93
134	..	27	..	..	..	..	..	..	..	..	..	..	..	1	..	..	..	3	..	115	254	94
204	..	202	..	11	..	..	..	..	..	6	..	..	..	14	4	..	..	7	2	296	724	95
35	1	17	3	..	..	..	..		..	..	.	.	.	..	..	..	.	1		57	98	96
117	..	92	..	..	..	.		3	..	..	..	..	..	1	..	.	.	3	..	171	376	97
515	3	446	11	2	..	..	..	50	3	7	.	..	..	51	.	5	..	113	..	1.068	1.979	98
124	2	95	29	..	..	.	..	2	..	.		.	..	.	..			3		181	350	99
320	..	251	..	..	..	.	..	64	..	..	.	1	.	13	..			18	. .	451	1.056	100

DEVELOPMENT BLOCK—KOCHADHAMIN

PRIMARY CENSUS

SUBDIVISION

Serial no.	Name of village with Thana no./ town/ward/ circle/urban enumerator's block	Area of villages in hectares & of town in km.²	No. of occupied residential houses	No. of house-holds	Total population (including Institutional and houseless population)			Scheduled castes		Scheduled tribes		Literate and educated persons		Total workers (I—IX)	
					P	M	F	M	F	M	F	M	F	M	F
1	2	3	4	5	6	7	8	9	10	11	12	13	14	15	16
															RURAL
	REVENUE THANA—BAHADURGANJ—*contd.*														
101	Dangidighi (374)	137.59	127	139	630	326	304	2	1	..	..	157	22	183	..
102	Barijan Durgapur(375)	339.12	140	153	717	364	353	5	4	..	..	76	4	202	10
103	Durgapur (376)	85.79	2	2	11	5	6	..	..	..	..	..	..	5	..
104	Sarai (377)	244.43	201	222	948	490	458	10	9	..	..	94	2	249	5
105	Barijan Pothimari Jagir(378)	575.86	384	427	1,970	1,044	926	149	163	..	..	301	6	581	33
106	Tegharia (382)	194.25	281	314	1,512	791	721	40	30	..	..	166	2	434	2
107	Mahiarpur (383)	226.22	157	168	846	434	412	27	21	..	..	135	32	258	2
108	Ranganiani (384)	169.16	130	140	665	350	315	4	8	..	..	77	5	187	3
109	Kanhaiabari (385)	246.05	243	268	1,231	680	551	42	34	..	..	224	24	400	10
110	Satbhitha (386)	299.87	130	140	660	340	320	28	21	..	..	73	30	182	1
111	Majgaon (387)	188.99	225	226	1,189	620	569	25	21	..	..	151	17	377	7
112	Rohia (388)	133.95	177	182	854	442	412	12	15	..	..	133	22	234	..
113	Boaldah (389)	706.98	617	648	3,544	1,780	1,764	85	115	..	..	400	102	1,016	17
114	Topamari (390)	348.02	116	116	565	288	277	8	8	..	..	49	17	164	5
115	Kajlamari (391)	17.00	16	16	67	35	32	..	..	..	..	11	..	14	..
116	Anarkali (392)	132.33	90	90	468	241	227	4	7	..	..	108	42	125	..
117	Pipra (393)	56.25	42	42	227	118	109	..	..	..	..	6	..	61	..
118	Najarpur (394)	736.52	506	522	2,770	1,438	1,332	265	293	..	..	235	36	752	2
119	Jhantibari Anarkali(395)	237.14	169	169	945	487	458	6	2	..	..	56	7	273	8
120	Gurgaon (396)	569.38	491	495	2,721	1,339	1,382	130	187	..	..	233	28	759	6
121	Kochadhamin (397)	235.53	364	366	2,230	1,105	1,125	44	48	1	..	396	82	637	5
122	Haribhasa (398)	122.21	91	91	523	268	255	94	99	..	..	46	..	178	..
123	Koltor (399)	99.55	50	50	265	129	136	..	..	..	..	44	17	72	..
124	Mahadho (400)	340.74	274	274	1,339	721	618	42	34	..	..	125	7	473	1
125	Titlia (401)	126.66	143	145	720	345	375	38	40	..	..	57	9	230	4
126	Rasulganj (402)	220.96	135	135	747	398	349	66	52	..	..	129	44	205	5
127	Bhebhra (403)	195.46	105	105	528	267	261	33	36	..	..	12	6	177	1
128	Harkhuguria (404)	204.36	94	94	519	271	248	..	..	..	..	33	2	132	1
129	Chunamari (405)	258.59	272	273	1,394	704	690	20	27	..	..	158	16	407	9
130	Sukalrani (406)	46.54	29	29	148	75	73	..	..	..	..	2	..	27	..
131	HasanDumaria (407)	114.12	75	75	557	276	281	..	..	..	..	7	1	219	..
132	Mahua (408)	65.56	37	37	229	104	125	12	13	..	..	10	..	89	..
133	Hatgacchhi (409)	65.56	62	62	358	181	177	29	22	..	..	3	..	109	..
134	Shahnagar (410)	134.35	104	104	535	290	245	85	67	..	..	34	1	198	..
135	Bhagal (411)	532.15	436	437	2,299	1,191	1,108	109	119	..	..	205	29	866	15
136	Shahpur (412)	412.37	253	253	1,396	735	661	157	166	..	..	56	9	395	58
137	Shahpur Istamrar(413)	189.79	95	95	493	245	248	26	23	..	..	50	5	141	1
138	Dalia (414)	142.85	47	51	291	146	145	11	7	..	..	17	1	90	1
139	Jhura (415)	45.73	14	14	68	35	33	5	4	..	..	8	..	31	..
140	Himatnagar (416)	315.65	268	275	1,406	735	671	92	79	..	..	63	9	460	6
141	Pipla (417)	17.81													
142	Kalanagia (418)	218.53	214	216	1,096	563	533	26	23	..	..	99	7	345	17
143	Phulbari (419)	305.53	74	74	433	216	217	10	16	..	..	37	12	108	..
144	Dhanusna (420)	181.30	197	197	1,076	584	492	337	315	..	..	139	10	307	99
145	Bhawaniganj (421)	11.33	69	69	397	209	188	85	103	..	..	20	5	129	45
146	Dubra (422)	74.06	27	27	163	97	66	..	..	..	..	21	..	46	..
147	Naranga (423)	104.41	74	74	293	190	103	..	..	..	..	12	..	116	3
148	Mastalia (424)	181.30	123	123	669	341	328	118	123	..	..	35	2	201	58
149	Sundarpuchhi (425)	56.66	34	34	193	92	101	13	8	..	..	1	..	56	..
150	Kutti (426)	416.82	183	196	800	438	362	1	3	..	..	25	1	243	8

ABSTRACT

KISHANGANJ

Workers																					
I		II		III		IV		V				VI		VII		VIII		IX		X		Sl. no.
								(a)		(b)										Non-Workers		
M	F	M	F	M	F	M	F	M	F	M	F	M	F	M	F	M	F	M	F	M	F	
17	18	19	20	21	22	23	24	25	26	27	28	29	30	31	32	33	34	35	36	37	38	1
AREAS																						
112	..	68	..	..	..	..	..	..	..	..	..	..	..	..	..	..	..	3	..	143	304	101
142	6	57	4	..	..	..	..	2	..	..	..	..	..	..	..	..	..	1	..	162	343	102
1	..	4	..	..	..	..	..	..	..	..	..	..	..	..	..	..	..	..	..	..	6	103
157	..	85	..	..	..	..	.	..	5	..	..	..	..	..	..	..	..	7	..	241	453	104
258	..	225	18	3	..	..	.	43	11	2	2	2	..	33	..	..	..	15	2	463	893	105
267	1	151	1	..	..	..	..	..	..	..	..	..	..	3	..	.	..	13	..	357	719	106
163	2	81	..	..	..	.	..	.	..	.	..	..	..	4	..	1	..	9	..	176	410	107
119	..	60	3	..	..	..	..	1	..	..	..	..	..	4	..	..	..	3	..	163	312	108
177	2	77	..	10	..	..	..	59	3	17	..	..	..	52	2	..	..	8	3	280	541	109
94	1	85	..	..	..	..	..	..	..	..	..	..	..	..	..	..	..	3	..	158	319	110
185	1	161	..	1	..	..	..	..	..	7	..	..	..	9	6	3	..	11	..	243	562	111
117	..	102	..	..	..	..	..	6	..	..	..	..	..	..	..	..	..	9	..	208	412	112
550	2	421	14	10	..	..	..	..	..	2	1	1	..	15	..	..	..	17	..	764	1,747	113
76	..	77	3	..	..	..	..	1	2	..	..	..	..	7	..	..	..	3	..	124	272	114
7	..	3	..	4	..	..	..	..	..	..	..	..	..	..	.	..	.	..	..	21	32	115
84	..	31	..	..	..	..	..	..	..	2	..	..	..	2	..	.	..	6	..	116	227	116
23	..	38	..	..	..	..	..	.	.	..	..	..	..	..	..	..	..	..	..	57	109	117
274	1	416	1	21	..	..		11	..	3	..	..	..	13	..	..	..	14	..	686	1,330	118
159	4	112	4	..	..	..	..	1	..	..	..	..	..	..	.	..	.	1	..	214	450	119
426	4	303	1	.	..	..	..	6	..	3	..	.	..	8	..	..	..	13	1	580	1,376	120
319	2	241	2	..	..	..	..	..	..	8	..	..	..	4	..	..	..	65	1	468	1,120	121
76	..	97	..	..	..	..	..	1	..	..	..	..	..	..	..	..	..	4	..	90	255	122
49	..	22	..	..	..	..	..	..	..	..	..	..	..	..	..	..	..	1	..	57	136	123
190	..	243	1	..	..	..	.	5	..	..	..	.	..	24	..	2	..	9	..	248	617	124
111	..	107	..	..	..	..	..	7	..	.	..	.	..	1	4	.	..	4	..	115	371	125
130	2	59	3	..	.	.	.	..	..	1	..	..	..	6	..	..	..	9	..	193	344	126
29	..	136	..	..	..	..	..	9	..	..	..	..	..	..	..	..	..	3	1	90	260	127
6	..	126	1	..	..		.	..	..		..	..	..	..	..	..	..	..	..	139	247	128
249	..	143	5	..	..	..	..	1	4	..	..	..	..	8	..	..	..	6	..	297	681	129
6	..	21	..	..	..	..	..	..	..	..	..	..	..	..	..	..	..	..	..	48	73	130
146	..	72	..	..	..	..	..	..	..	..	..	..	..	..	..	..	..	1	..	57	281	131
75	..	14	..	..	..	..	..	..	..	..	..	..	..	..	..	..	..	..	..	15	125	132
62	..	47	..	..	..	..	..	..	..	..	..	..	..	..	..	..	..	..	..	72	177	133
62	..	135	..	..	..	..	..	1	..	..	..	..	..	..	..	..	..	..	..	92	245	134
330	6	482	8	44	1	..	..	3	..	..	..	..	..	1	..	..	..	6	..	325	1,093	135
173	1	199	57	6	..	..	..	10	..	1	..	..	..	..	..	..	..	6	..	340	603	136
63	1	72	..	..	..	..	..	2	..	..	..	.	..	2	..	..	..	2	..	104	247	137
59	1	30	..	..	..	..	..		.	..	..	..	..	..	..	1	..	..	..	56	144	138
31	..	..	..	..	..	..	..	..	..	.	..	..	..	..	..	..	..	..	..	4	33	139
187	3	246	3	25	..	..	..	..	..	..	..	..	..	..	..	..	..	2	..	275	665	140
	Uninhabited																					141
173	9	141	8	20	..	..	..	1	..	2	..	..	..	4	..	..	..	4	..	218	516	142
57	..	49	..	..	..	..	..	..	..	..	..	..	..	..	..	..	..	2	..	108	217	143
92	..	203	99	..	..	..	..	..	..	2	..	..	..	..	..	..	..	10	..	277	393	144
13	1	103	44	..	..	..	..	3	..	..	..	..	..	8	..	..	..	2	..	80	143	145
32	..	12	..	1	..	..	..	..	..		..	..	..	..	..	..	..	1	..	51	66	146
64	2	51	1	..	..	..	..	1	..	..	..	..	..	..	..	..	..	..	..	74	100	147
98	2	102	56	..	..	..	..	..	.	..	..	..	..	..	.	..	..	1	..	140	270	148
38	..	17	..	..	..	..	..	..	.	.	..	..	..	..	..	..	..	1	..	36	101	149
113	2	126	6	..	..	..	..	..	..	..	..	..	..	..	..	2	..	2	..	195	354	150

DEVELOPMENT BLOCK—BAHADURGANJ

PRIMARY CENSUS

SUBDIVISION

Serial no.	Name of village with Thana no./ town/ward/ circle/urban enumerator's block	Area of villages in hectares & of town in km.^{2}	No. of occupied residential houses	No. of house-holds	Total population (including Institutional and houseless population)			Scheduled castes		Scheduled tribes		Literate and educated persons		Total workers (I—IX)	
					P	M	F	M	F	M	F	M	F	M	F
1	2	3	4	5	6	7	8	9	10	11	12	13	14	15	16
															RURAL
	REVENUE THANA—BAHADURGANJ—*contd.*														
	Development Block—Bahadurganj	27,487.43	9,585	9,818	105,618	54,603	51,015	2,712	2,614	57	56	12,766	1,959	31,676	615
1	Kasbe Anganj *urf* Kasba Khodaganj (1)	39.66	27	28	187	105	82	..	..	..	..	25	10	68	3
2	Kharsel (2)	243.21	34	36	356	178	178	..	..	..	..	48	12	105	1
3	Dabar (3)	221.36	48	48	534	273	261	3	2	..	..	67	15	154	3
4	Lohia Kandar (4)	134.35	48	54	539	272	267	..	..	..	.	49	2	167	1
5	Chikabari (5)	507.06	69	69	2,292	1,182	1,110	42	36	..	..	323	31	683	3
6	Kumhartoli (6)	146.90	86	91	454	233	221	22	12	16	10	83	3	136	3
7	Dala (7)	95.91	36	36	137	71	66	11	10	..	5	18	..	46	..
8	Dala Mohiuddinpur (8)	103.19	47	47	639	317	322	59	38	..	..	72	9	216	10
9	Altabari (9;1)	481.97	184	208	3,006	1,526	1,480	30	76	..	..	361	34	824	8
10	Deshiatoli (10)	468.62	180	191	2,381	1,218	1,163	46	47	3	..	298	55	702	21
11	Sukhani (11)	188.99	18	19	460	232	228	34	24	..	..	25	6	129	2
12	Rangamani (12)	82.15	37	37	201	106	95	..	..	..	..	15	..	61	..
13	Lohia Kandar (13)	90.65	12	14	162	86	76	..	..	..	..	14	6	44	1
14	Belbari (14)	121.81	43	43	239	125	114	..	..	..	..	26	..	73	..
15	Bishunpur (15)	130.31	85	85	454	236	218	40	27	..	..	6	..	133	5
16	Gangi (16)	496.95	285	297	3,783	1,957	1,826	33	44	..	..	325	72	1,128	5
17	Murmala (22)	218.93	119	129	540	287	253	16	14	..	..	44	6	149	14
18	Damdama (23)	131.12	56	56	299	141	158	6	5	38	41	25	4	81	8
19	Duadangi (107)	193.44	17	17	466	234	232	6	7	..	..	102	40	116	8
20	Brahamotar Gachh (108)	33.18	23	23	183	89	94	2	1	..	..	16	8	48	3
21	Pipra Gachh (109)	77.29	27	27	159	83	76	5	4	..	..	21	3	44	2
22	Tulshia (110)	190.60	41	41	458	231	227	2	2	..	..	32	5	131	2
23	Guabari (111)	256.16	63	63	880	461	419	13	16	..	..	120	15	241	8
24	Samesar (112)	564.53	133	143	2,283	1,135	1,148	63	58	..	..	447	69	608	14
25	Birnia (113)	605.81	181	191	1,900	985	915	14	13	..	..	93	13	599	5
26	Durgapur Sohadi (176)	167.13	20	20	182	97	85	..	..	..	..	3	..	53	..
27	Durgapur Bangaon (177)	195.06	70	70	690	351	339	40	38	..	..	37	..	208	4
28	Muktaram Deori (178)	294.61	86	86	1,249	658	591	9	6	..	..	158	6	382	6
29	Chandargaon (183)	125.86	26	26	342	175	167	..	..	..	..	32	8	107	..
30	Babhantola Laucha (184)	105.22	19	19	237	114	123	4	7	..	..	22	..	76	1
31	CharakparaLaucha (185)	34.80	10	10	181	109	72	..	..	..	..	62	13	59	..
32	Chhota Laucha (186)	35.61	18	18	157	77	80	31	40	..	..	16	1	44	..
33	Lahsora (196)	148.11	14	14	141	78	63	15	13	..	..	19	3	47	..
34	Pahatgaon (197)	168.75	63	63	601	325	276	23	17	..	..	51	9	193	5
35	Dogachhi (198)	104.00	25	25	390	193	197	..	..	..	..	36	..	106	..
36	Maheshbathna (199)	218.12	90	90	1,410	714	696	5	6	..	..	123	8	411	4
37	Laucha (200)	543.08	122	132	1,574	814	760	17	14	..	..	188	56	504	9
38	Jhinga Kata (201)	278.82	87	87	1,410	723	687	5	3	..	..	124	15	418	..
39	Jhinga Kata Taufir (202)	62.73	38	38	417	213	204	34	43	..	..	24	1	134	2
40	Jhinga Kata Istamrar (203)	531.34	196	207	2,079	1,060	1,019	2	7	..	..	337	34	632	3
41	Dahgaon (204)	199.10	64	64	801	405	396	18	18	..	..	72	5	234	..
42	Birpur (205)	321.32	213	225	1,718	874	844	43	41	..	..	231	38	504	28
43	Baisa (206)	271.95	181	191	1,028	540	488	34	30	..	..	152	12	313	11
44	Baisa Gopalganj (210)	249.28	210	220	953	474	479	50	37	..	..	81	19	282	1
45	Tegharia (211)	117.36	34	34	442	225	217	..	..	..	..	28	4	122	2
46	Satmeri (212)	100.77	16	16	247	128	119	..	..	..	..	34	1	74	..
47	Buchagari (213)	174.82	30	30	413	212	201	..	..	..	..	18	..	127	..
48	Ruidhasa (214)	133.54	48	48	605	306	299	..	..	..	..	51	8	196	..
49	Tangtangia (216)	212.46	125	134	1,101	559	542	47	45	..	..	140	27	342	9
50	Rupni (217)	366.24													

ABSTRACT

KISHANGANJ

Workers																						Sl. no.
I		II		III		IV		V				VI		VII		VIII		IX		X		
								(a)		(b)										Non-Workers		
M	F	M	F	M	F	M	F	M	F	M	F	M	F	M	F	M	F	M	F	M	F	
17	18	19	20	21	22	23	24	25	26	27	28	29	30	31	32	33	34	35	36	37	38	
AREAS																						
17,839	248	11,219	255	286	..	1	..	459	71	107	6	168	..	694	16	25	..	878	19	22,927	50,400	
21	..	39	3	..	..	..	..	..	..	..	..	..	..	4	..	..	..	4	..	37	79	1
60	..	43	1	..	..	..	..	..	.	..	.	..	..	..	..	..	.	2	..	73	177	2
106	1	47	2	..	..	..	..	..		..	..	..	.	..	..	.		1	..	119	258	3
147	1	18	..	..	..	..	..		..	..	..	..	..	..	..	..	..	2	..	105	266	4
442	1	236	1	..	..	..	..	2	1	..	..	..	..	..	.	..	..	3	..	499	1,107	5
90	3	45	..	..	..	..	..	..	..	..	..	..	..	1	..	..	..	..	..	97	218	6
34	.	12	..	..	..	..	..	.	..	.	..	..	..	.	..	..	.	..		25	66	7
144	2	72	8	..	..	..	..	..	..	..	..	..	..	..	..	..				101	312	8
567	8	211	..	..	..	..	..	5	..	1	..	..	..	21	.	..	..	19	..	702	1,472	9
446	9	209	12	..	..	..	..	1	..	..	..	..	..	21	.	2	..	23	..	516	1,142	10
94	1	32	1	..	..	..	..	..	..	..	..	..	..	..	..	..	..	3	..	103	226	11
39	..	22	..	..	..	..	..	.	..	..	..	.	..	..	.	.	..	.	..	45	95	12
26	..	18	1	..	..	..	..	..	..	..	..	..	.	..	..	..	..	..	..	42	75	13
51	..	22	..	..	..	..	..	..	..	..	..	..	.	..	..	..	..	.	..	52	114	14
70	1	61	4	..	..	..	..	..	..	..	..	..	..		..	..	..	2	..	103	213	15
643	4	329	1	..	..	..	..	82	..	11	..	..	..	31	..	1	..	31	.	829	1,821	16
81	2	62	12	..	..	..	..	..	..	..	.	..	..	6	..	..	.	..	..	138	239	17
54	4	27	4	..	..	..	..	..	..	..	..	..	..	..	..	..	..	..	..	60	150	18
66	2	50	6	..	..	..	..	..	..	..	..	..	..	..	..	..	..	..	..	118	224	19
15	3	33	..	..	..	..	..	..	..	..	..	..	..	..	..	..	..	.	..	41	91	20
24	1	20	1	..	..	..	..	..	..	..	..	..	..	..	..	..	..	..	..	39	74	21
73	1	58	1	..	..	..	..	..	..	..	..	..	..	..	..	..	..	..	..	100	225	22
136	6	97	..	2	..	..	..	1	1	..	1	..	..	3	..	..	..	2	..	220	411	23
315	8	241	6	1	..	..	..	19	..	2	..	..	..	4	..	1	..	25	..	527	1,134	24
323	3	239	2	..	..	..	..	1	..	5	..	..	..	20	..	..	..	11	..	386	910	25
50	..	3	..	..	..	..	..	..	..	..	..	..	..	..	..	..	..	..	..	44	85	26
147	2	61	2	..	..	..	..	..	..	..	..	..	..	..	..	..	..	..	..	143	335	27
270	4	66	..	7	..	..	..	14	2	..	..	..	..	15	..	..	..	10	..	276	585	28
48	..	44	..	7	..	..	..	1	..	..	..	5	..	..	..	..	..	2	..	68	167	29
39	..	27	..	8	..	..	..	..	..	..	..	..	..	..	..	..	..	2	1	38	122	30
44	..	14	..	..	..	..	..	..	..	..	..	..	..	..	..	..	..	1	..	50	72	31
14	..	28	..	1	..	..	..	..	..	..	..	..	..	..	..	..	..	1	..	33	80	32
23	..	23	..	..	..	..	..	..	..	..	..	..	..	..	..	..	..	1	..	31	63	33
86	3	106	2	..	..	..	..	..	..	..	..	..	..	..	..	1	..	..	..	132	271	34
75	..	29	..	..	..	..	..	..	..	..	..	..	..	..	..	..	..	2	..	87	197	35
205	4	190	..	..	..	..	..	..	..	..	..	..	..	4	..	1	..	11	..	303	692	36
259	1	221	5	..	..	..	..	2	..	2	..	..	..	6	3	..	..	14	..	310	751	37
236	..	154	..	..	..	..	..	12	..	..	..	..	..	2	..	..	..	14	..	305	687	38
45	..	81	1	..	..	..	..	..	..	..	..	..	..	1	..	..	..	7	1	79	202	39
371	1	203	2	20	..	..	..	10	..	1	..	..	..	3	..	..	..	24	..	428	1,016	40
141	..	91	..	..	..	..	..	1	..	..	..	..	..	..	..	..	..	1	..	171	396	41
261	1	221	2	..	..	..	..	13	25	..	..	6	..	..	..	..	..	3	..	370	816	42
207	3	95	1	..	..	..	..	..	2	..	..	..	..	2	..	..	..	9	5	227	477	43
155	..	116	1	..	..	..	..	5	..	..	..	..	..	1	..	..	..	5	..	192	478	44
75	1	45	1	..	..	..	..	..	..	..	..	..	..	..	..	..	..	2	..	103	215	45
46	..	28	..	..	..	..	..	..	..	..	..	..	..	..	..	..	..	..	..	54	119	46
70	..	45	..	11	..	..	..	1	..	..	..	..	..	..	..	..	..	..	..	85	201	47
	Uninhabited																					48
88	..	107	..	..	..	..	..	..	..	..	..	..	..	..	..	..	..	1	..	110	299	49
181	6	147	1	..	..	..	..	8	1	..	..	..	..	2	..	..	..	4	1	217	533	50

DEVELOPMENT BLOCK—BAHADURGANJ

PRIMARY CENSUS SUBDIVISION

Serial no.	Name of village with Thana no./ town/ward/ circle/urban enumerator's block	Area of villages in hectares & of town in km.²	No. of occupied residential houses	No. of house-holds	Total population (including Institutional and houseless population)			Scheduled castes		Scheduled tribes		Literate and educated persons		Total workers (I—IX)	
					P	M	F	M	F	M	F	M	F	M	F
1	2	3	4	5	6	7	8	9	10	11	12	13	14	15	16
															RURAL
	REVENUE THANA—BAHADURGANJ—*contd.*														
51	Durgapur (218)	66.37													
52	Haribhasa (219)	162.28	148	148	796	398	398	45	54	..	..	111	7	233	..
53	Haribhasa (220)	74.46	24	26	281	134	147	10	15	..	..	25	..	71	..
54	Musaldenga (221)	66.77	20	20	404	194	210	..	..	..	..	20	4	120	2
55	Dharhar (222)	397.40	51	53	764	383	381	57	60	..	..	102	10	228	..
56	Tangtangia (225)	242.81	55	57	655	324	331	23	18	..	..	67	8	183	1
57	Tangtangia (226)	131.52	56	60	736	347	389	..	.	..	..	43	4	228	2
58	Nisandara (227)	185.34	24	28	1,097	555	542	10	6	..	..	176	37	315	4
59	Mahadeo Dighi (277)	419.65	214	214	1,853	961	892	9	15	..	..	256	24	526	2
60	Dohar (279)	607.42	250	252	3,240	1,667	1,573	43	42	..	..	561	119	954	7
61	Jhiljhili (280)	139.21	37	37	460	244	216	7	10	..	..	60	7	121	1
62	Palasmani (281)	601.76	230	230	3,153	1,606	1,547	178	180	..	..	491	113	927	13
63	Dahgaon (282)	133.95	53	53	612	335	277	26	17	..	..	39	5	216	..
64	Phulbari (283)	190.60	59	61	771	397	374	11	12	..	..	110	14	203	3
65	Bhatabari (284)	976.09	270	270	3,121	1,569	1,552	46	46	..	..	345	86	991	30
66	Basbari (285)	115.74	50	50	465	238	227	40	40	..	..	26	..	149	4
67	Baisa Juraia (286)	460.93	87	89	1,312	679	633	23	18	..	..	139	13	388	3
68	Deotar Birnia (287)	278.02	133	149	1,423	748	675	41	38	.	..	140	19	434	2
69	Birnia (288)	584.76	597	601	2,764	1,430	1,334	31	32	..	..	443	6.	848	37
70	Guna Samesar (289)	191.01	61	61	712	375	337	12	10	..	..	49	1	229	16
71	Bhauradah (290)	1,068.76	304	304	4,039	2,129	1,910	46	56	..	..	421	17	1,239	10
72	Sikmi Bangaon (291)	40.06	5	5	63	26	37	..	..	..	..	3	..	17	..
73	Bangaon Milik (292)	21.45													
74	Bangaon (293)	970.02	260	261	3,327	1,763	1,564	34	45	..	..	293	15	1,048	26
75	Gurgaon Milik (294)	10.93	22	22	248	124	124	4	5	..	..	28	4	52	3
76	Gurgaon (295)	310.79	49	49	781	371	410	16	26	..	..	142	47	129	5
77	Kharij Kumhia (332)	78.51	24	24	130	65	65	..	..	..	..	2	..	40	..
78	Mahammadn Nagar(333)	690.38	253	256	2,289	1,194	1,095	81	81	..	..	195	45	799	18
79	Singhia (334)	377.97	136	137	1,439	748	691	26	18	..	..	110	14	421	..
80	Dulali (335)	76.89	26	26	335	172	163	..	..	..	..	42	15	111	..
81	Dulali (336)	256.57	39	39	688	357	331	16	23	..	..	110	20	200	.
82	Dulali Milik (337)	102.38	23	27	322	182	140	..	..	..	..	47	5	102	..
83	Kathalbari (338)	104.41	29	29	554	284	270	19	22	..	..	59	6	155	14
84	Kathalbari (339)	250.50	89	89	1,276	706	570	39	28	..	..	183	27	390	17
85	Domohani (340)	71.63	45	45	437	237	200	27	29	..	..	68	23	155	..
86	Korat Bangaon (341)	171.99	77	77	492	264	228	16	8	..	..	34	1	164	1
87	Chanaur Milik (342)	24.69	6	6	76	47	29	..	..	..	..	23	6	26	..
88	Chanaur (343)	517.18	173	174	2,420	1,216	1,204	44	42	..	..	188	9	667	12
89	Koimari (344)	18.62													
90	Koimari (345)	446.77	140	159	1,732	897	835	67	69	..	..	181	13	549	10
91	Tharkachhpur (346)	131 52	17	17	211	114	97	6	3	..	..	22	..	62	1
92	Bhupla (347)	200.72	26	26	501	253	248	..	..	..	..	96	28	135	1
93	Bhadesar (348)	72.03	9	9	173	100	73	.	..	..	..	49	17	52	..
94	Mohan Singh Gachh(349)	47.75	18	18	273	139	134	8	6	..	..	40	5	65	6
95	Netuapara (350)	317.27	100	100	1,452	751	701	54	45	..	..	142	5	407	5
96	Gopalpur (351)	301.89	117	117	1,211	645	566	40	35	..	..	204	35	370	22
97	Barudenga (352)	136.38	29	29	445	238	207	9	5	..	..	38	4	150	10
98	Sonadighi (353)	66.37	6	6	137	69	68	..	..	..	..	..	..	39	1
99	Sarangda (354)	365.83	82	82	1,164	619	545	26	14	..	..	77	10	396	2
100	Dhokarpat (355)	143.26	15	15	251	126	125	..	..	..	..	15	1	74	2

ABSTRACT

KISHANGANJ

Workers																						
I		II		III		IV		V				VI		VII		VIII		IX		X		
								(a)		(b)										Non-Workers		Sl. no.
M	F	M	F	M	F	M	F	M	F	M	F	M	F	M	F	M	F	M	F	M	F	
17	18	19	20	21	22	23	24	25	26	27	28	29	30	31	32	33	34	35	36	37	38	1
AREAS																						
	Uninhabited																					51
137	..	60	..	21	.	.	..	6		.	.	..	..	1	..	.		8	.	165	398	52
48	..	23		.	.	.	..	.	.		.	..	..	..		.			.	63	147	53
87	2	30			..	..	.			..	.		..	..	.			3	..	74	208	54
156	..	66	..	..			.	1	..	..	..	..	..		.			5	..	155	381	55
103	1	67	..	.	..	.		..	..	1	.	.	..	2	.	..		10	..	14.	530	56
148	..	78	2	.	.		..	.	..		.	..	.		.	.	..	2		10	387	57
141	2	142	1	.	.	..	..	..	1	3	..	1	.	6	.		..	22		240	538	58
232	2	204		1	..			29	..	7	.	1		30	..	5		17		455	890	59
596	5	312	.	2	..	.		8	2	..	..	..	..	9	..	..	.	27		71	1,566	60
49	1	54		..	..	..	..	.	.	..	.	..		8	..			10	..	123	215	61
485	6	336	..	23	..	..	..	34	4	7	1	..	.	24	1			18	1	679	1,534	62
114	..	90	..	9	..	..	..	..	..	1	..	..	..	.		.	..	2	..	119	277	63
123	3	71	..	..	.	.	..	..	..	.	.	..	..	.	.	1	..	5		194	371	64
484	18	453	7	..	.	..		6	..	12	..	..	..	13	4	..	..	23	1	578	1,522	65
62	..	70	4	..	..	..	..	6	..	2	.	..	..	7	..	..	..	2	..	89	223	66
252	1	133	2	..	..	..	..	..	..	..	..	..	..	..	..	.	.	3	..	291	630	67
224	..	137	.	..	..	..	..	..	..	6	..	4	.	17	..	.	..	46	2	314	673	68
558	17	246	19	1	..	..	..	8	1	1	..	..	..	11	..	1	..	22	.	582	1,297	69
124	2	105	14	..	..	..	..	..	..	..	..	..	..	..	..	..	..	..	..	146	321	70
659	5	493	3	.	..	..	..	4	1	1	..	..	..	4	1	1	..	77	..	890	1,900	71
14	..	3	..	..	..	..	..	.	..	..	..	..	..	..	..	.	..	..	..	9	37	72
	Uninhabited																					73
605	14	364	10	..	..	..	..	24	1	6	1	..	..	28	..	..	..	21	..	715	1,538	74
28	3	20	..	2	..	..	..	..	..	..	..	..	..	..	..	..	..	2	..	72	121	75
95	2	30	3	2	..	..	..	..	..	..	..	..	..	..	..	..	..	2	..	242	405	76
23	..	17	.	..	..	..	..	..	..	..	..	..	.	..	..	..	..	..	..	25	65	77
477	5	289	13	3	..	..	.	17	..	1	..	..	..	3	..	..	..	9	..	395	1,077	78
279	..	132	..	..	..	.	..		..	7	..	..	..	..	.	..		3	..	327	691	79
75	..	35	..	..	..	.	..	..	..	..	..	..	..		..	..	..	1	..	61	163	80
141	..	57	.	..	..	.	..	..	.		..	..	..	.	..	..	..	2	..	157	331	81
58		43	.	..	..	..	..	..	..	1	..	.	..	..	..	..	..	..	..	80	140	82
100	1	53	13	..	.	..	..	.	..	..	..	..	..	..	..	..	..	2	..	129	256	83
221	11	140	6	..	..	..	..	2	..	5	..	..	..	14	..	1	..	7	..	316	553	84
62	..	91	..	..	..		..	.	..	..	..	..	..	..	..	..	..	2	..	82	200	85
75	..	47	..	6	..	..	..	13	..	..	..	1	..	8	..	1	..	13	1	100	227	86
11	..	14	.	..	..	..	..	..	..	..	..	..	..	..	..	..	..	1	..	21	29	87
421	7	203	4	..	..	..	..	13	1	2	..	6	..	4	..	.	..	18		549	1,192	88
	Uninhabited																					89
285	3	223	..	6	..	..	.	11	7	..	..	..	..	14	..	..	..	10	..	348	825	90
46	1	15	.	..	..	..	..	..	..	..	..		.	.	..	..	..	1	..	52	96	91
112	1	20	.	.	..	..	..		..	..	..	..	..		..	..	..	3	..	118	247	92
33	..	19	..	..	.	..	..	..	..	..	..	..	..	..	..	.	..	..	..	48	73	93
43	3	21	..	..	..	..	..	.	3	..	..	..	..	.	..	.	.	1	..	74	128	94
234	2	145	1	6	..	..	..	3	1	1	1	..	..	5	..	..	..	13	..	344	696	95
154	..	113	20	65	..	..	..	5	2	..	..	.	..	15	..	.	..	15	..	275	544	96
60	7	90	..	..	..	..	..	..	3	..	..	..	..	..	..	..	.	..	..	88	197	97
12	..	27	1	..	..	..		.	..	..	.	..	..	.	.	..	..	..	..	30	67	98
271	2	119	..	..	..	..	..	.	..			..	..		..	..	..	6	..	223	543	99
50	2	23	.	..	..	..	..	.	..	.	.	..		..		.	..	1	..	52	123	100

DEVELOPMENT BLOCK—BAHADURGANJ

PRIMARY CENSUS SUBDIVISION

Serial no.	Name of village with Thana no./ town/ward/ circle/urban enumerator's block	Area of villages in hectares & of town in km.²	No. of occupied residential houses	No. of households	Total population (including Institutional and houseless population)			Scheduled castes		Scheduled tribes		Literate and educated persons		Total workers (I—IX)	
					P	M	F	M	F	M	F	M	F	M	F
1	2	3	4	5	6	7	8	9	10	11	12	13	14	15	16
															RURAL
	REVENUE THANA—BAHADURGANJ—*contd.*														
101	Gunachaurasi (356)	135.16	22	22	337	176	161	..	..	..	..	27	2	93	..
102	Guna (357)	37.64	82	82	432	247	185	9	7	..	..	99	17	152	2
103	Jurail (358)	59.49	28	30	582	301	281	5	9	..	..	101	22	171	2
104	Bahadurganj (359)	82.15	207	207	1,543	909	634	201	180	..	..	466	101	502	11
105	Beni (360)	33.59	59	59	540	288	252	193	182	..	..	127	14	168	2
106	Satal (361)	101.17	89	89	671	391	280	68	87	..	..	202	66	224	4
107	Gujarmari (362)	90.65	3	3	69	30	39	..	..	..	..	1	..	20	..
108	Satal NehalBhag (363)	188.99	76	76	1,011	521	490	27	18	..	..	79	9	289	..
109	Satal Istamrar (364)	473.48	179	179	1,251	628	623	33	34	..	..	113	6	337	39
110	Goabar (365)	61.92	39	39	586	335	251	..	..	..	..	74	1	220	..
111	Jhiljhili (366)	235.12	102	104	1,306	653	653	27	13	..	..	243	31	384	12
112	Chorkatta Kurhaila (367)	72.44	23	23	271	152	119	5	2	..	..	13	1	78	..
113	Gopalpur Bairgachhi (368)	85.79	16	16	222	110	112	3	2	..	..	27	1	60	..
114	Goabari (369)	15.78	10	10	98	55	43	9	5	..	..	4	..	39	..
115	Kurhaila (370)	335.88	48	48	430	236	194	21	9	..	..	42	8	143	4
116	Belbari (371)	243.62	83	86	1,081	549	532	8	8	..	..	116	12	361	11
117	Siktihar Uttarbasti (372)	16.19	3	3	59	27	32	..	..	..	..	1	2	15	..
118	Siktihar (373)	224.19	162	162	850	438	412	30	27	..	..	109	25	252	11
119	Rampur (379)	169.16	35	36	456	238	218	28	30	..	..	32	..	137	6
120	Sakaur (380)	180.08	47	47	734	381	353	17	9	..	..	91	18	210	1
121	Netuapara (381)	241.10	30	30	644	331	313	14	18	..	..	90	30	189	2

ABSTRACT

KISHANGANJ

Workers																						
I		II		III		IV		V (a)		V (b)		VI		VII		VIII		IX		X Non-Workers		Sl. no.
M	F	M	F	M	F	M	F	M	F	M	F	M	F	M	F	M	F	M	F	M	F	
17	18	19	20	21	22	23	24	25	26	27	28	29	30	31	32	33	34	35	36	37	38	1
AREAS																						
60	..	23	..	8	..	..	..	1	.	..	..	..	..	..	..	.	..	1	..	83	161	101
53	1	31	1	2	..	..	..	..	..	..	..	55	..	1	..	..	..	10	..	95	183	102
152	1	15	1	3	..	..	..	..	..	..	..	.	..	..	..	..	.	1	..	130	279	103
33	..	121	1	6	..	..	..	60	2	9	.	3	..	181	3	5	..	84	5	407	623	104
32	..	79	..	..	..	..	..	10		2	2	..	..	39	..	..	..	6	..	120	250	105
24	..	61	1	2	..	..	..	2	..	8	..	3	..	78	3	2	..	44	..	167	276	106
16	..	4	..	..	.	..	..	.	.	..	..	..	..	..	..	..	..	..	..	10	39	107
149	..	137	..	..		..	..	3	..	..	..	..	..	..	..	..	..	.	..	232	490	108
185	8	111	30	11	..	1	..	9	..	..	..	12	..	1	..	2	..	5	1	291	584	109
71	..	67	..	..	..	..	..	..	..	..	..	71	..	10	..	..	..	1	..	115	251	110
229	6	107	2	9	..	..	..	2	3	1	..	..	..	13	1	.	..	23	..	269	641	111
35	..	35	..	7	..	..	..	..	..	..	..	..	..	..	..	.	..	1	..	74	119	112
29	..	23	..	8	..	..	..	..		..	..	..	..	..	..	..	..	..	..	50	112	113
9	..	22	..	6	.	..	..	..	..	.	..	..	..	..	..	..	..	2	..	16	43	114
48	1	72	3	20	.	..	..	.	..	1	..	..	..	..	.	.	.	2	..	93	190	115
248	8	113	3	..	.	.	..	.	.	..	..	..	..	..	..	..		..	..	188	521	116
9	..	6	..	..	.	..	..		..	..	..	..	..	.	..		..	..	..	12	32	117
134	4	106	..	..	.	..	..	1	7	..	..	..	..	1	..	.	.	10	..	186	401	118
88	1	45	5	..	..	..	..	.	..	..	..	..	..	..	..	..	..	4	..	101	212	119
127	..	81	1	..	..	..	..	..	..	..	..	..	..	..	..	..	..	2	..	171	352	120
138	2	49	.				.			..		.	.	.		.	.	2	.	142	311	121

DEVELOPMENT BLOCK—TERHAGACHH

PRIMARY CENSUS SUBDIVISION

Serial no.	Name of village with Thana no./ town/ward/ circle/urban enumerator's block		Area of villages in hectares & of town in km.²	No. of occupied residential houses	No. of households	Total population (including Institutional and houseless population)			Scheduled castes		Scheduled tribes		Literate and educated persons		Total workers (I—IX)	
						P	M	F	M	F	M	F	M	F	M	F
1	2		3	4	5	6	7	8	9	10	11	12	13	14	15	16
	REVENUE THANA—BAHADURGANJ—*contd.*														RURAL	
	Development Block—Terhagachh		19,347.37	9,961	10,521	54,319	28,133	26,186	2,839	2,720	81	57	5,973	670	16,525	561
1	Bhorha	(63/1)	650.73	364	381	2,058	1,058	1,000	218	222	..	..	107	5	656	10
2	Dhokarjhari	(63/2)	217.72	8	8	39	22	17	..	..	..	..	14	3	16	..
3	Phulbari	(64)	13.76													
4	Sharmatoli	(65/1)	18.21	17	17	95	47	48	1	1	..	..	5	..	28	..
5	Hatgaon	(65/2)	167.94	65	65	328	153	175	3	6	..	..	6	..	102	..
6	Phulbari	(66)	269.11	309	315	1,570	861	709	32	21	..	..	211	27	557	23
7	Pipra	(67)	56.25	19	30	134	59	75	6	3	..	..	27	4	37	..
8	Dahibhat	(68)	431.39	366	376	1,884	1,025	859	38	38	5	8	210	24	571	30
9	Phulbari Nankar	(69)	82 15	32	32	230	127	103	2	1	..	..	48	6	78	3
10	Kharij Khaniabad	(70)	105.62													
11	Phulbari	(71)	142.45	42	42	190	108	82	44	26	9	9	12	..	63	2
12	Tokabhansa	(72)	118.17	28	28	140	78	62	8	9	..	..	21	..	45	2
13	Khaniabad	(73)	1,052.98	317	368	1,714	902	812	142	117	19	8	171	11	542	26
14	Kamat Hatgaon	(74)	134 35													
15	Hatgaon	(75)	540.25	333	343	1,810	944	866	3	8	..	..	115	4	572	17
16	Khuniatoli	(76)	220.15	142	142	736	359	377	..	..	6	5	66	2	191	..
17	Bairia	(77)	251.31	131	194	995	542	453	64	57	..	..	157	7	318	13
18	Chichora	(78)	305.94	74	74	384	168	216	16	22	..	..	60	7	102	31
19	Kanchanbari Istamrar	(79)	41.68	7	8	47	23	24	..	..	..	..	7	..	14	..
20	Sharmatoli	(80)	132.74	21	21	89	48	41	..	..	..	..	8	..	29	..
21	Pharhabari Milik	(120/2)	110.88	189	192	1,022	543	479	18	8	..	..	83	1	315	13
22	Bhagjhunki	(121/2)	313.63	70	72	400	211	189	..	..	..	..	61	13	116	1
23	Kanchanbari	(124)	461.74	94	94	510	258	252	10	5	..	..	45	1	175	1
24	Bhelagurhi	(125)	91.46	2	2	7	6	1	1		..	..	2	..	5	..
25	Kalpir	(126)	405.08	616	625	3,118	1,674	1,444	313	299	27	6	510	78	955	119
26	Bhelagurhi	(132)	331.03	90	90	449	238	211	13	16	..	..	54	12	141	2
27	Pipra	(133)	252.12	192	192	793	408	385	20	18	..	..	75	15	221	1
28	Matiari	(134)	1,261.39	669	675	3,601	1,901	1,700	97	89	..	..	351	27	1,105	3
29	Sirnia	(135)	79.72	49	49	248	127	121	15	19	..	..	32	2	66	3
30	Benugarh	(136)	279.23	81	81	396	189	207	25	33	..	..	66	9	105	..
31	Kharra Belbari	(137)	648.70	278	278	1,224	655	569	35	48	6	9	138	14	395	14
32	Kharra	(138)	203.96	31	31	160	84	76	10	15	..	..	27	1	53	2
33	Panchgachhi	(139)	170.77	18	19	132	68	64	..	..	..	..	18	2	33	..
34	Pharhabari	(140)	116.95	143	148	710	358	352	11	11	..	..	128	14	205	..
35	Jhunki Musahara	(141)	443.12	309	335	1,826	906	920	38	47	..	..	146	15	529	42
36	Pharhabari Nankar	(142)	61.92	38	40	249	133	116	..	..	..	..	50	..	65	2
37	Kadleta	(143)	228.64	99	104	527	265	262	22	25	..	..	106	15	156	11
38	Bhag Kajleta	(144)	64.75	26	26	151	78	73	9	7	..	..	25	1	52	1
39	Hawakol	(145)	501.80	182	235	1,357	697	660	87	88	..	..	144	7	418	3
40	Serati Kamati	(146)	94.70	34	39	213	98	115	..	..	..	..	28	5	58	..
41	Kamati Nankar	(147)	32.37	21	23	133	66	67	..	..	..	..	11	2	40	..
42	Lodhabari	(148)	118.17	52	53	288	147	141	..	..	..	..	25	2	83	4
43	Doria	(149)	129.09	131	134	624	335	289	15	9	..	..	95	16	215	5
44	Pokharia	(150)	204.77	37	46	254	123	131	5	5	..	..	42	3	71	3
45	Asha	(151)	105.62	43	43	256	144	112	6	8	..	..	18	1	95	..
46	Rampur	(152)	85.79	44	55	290	150	140	21	24	..	..	41	5	80	5
47	Pokharia	(153)	67 58	41	41	251	121	130	..	..	..	..	45	6	74	2
48	Dhabaili	(154)	638.18	292	437	2,324	1,191	1,133	190	183	..	..	339	47	693	10
49	Jhala	(155)	265.87	238	274	1,631	826	805	13	9	..	..	97	26	454	10
50	Chargharia	(156)	220.55	172	198	1,083	557	526	138	133	8	10	87	1	350	..

ABSTRACT

KISHANGANJ

Workers																							
I		II		III		IV		V				VI		VII		VIII		IX		X			
								(a)		(b)										Non Workers			Sl. no.
M	F	M	F	M	F	M	F	M	F	M	F	M	F	M	F	M	F	M	F	M	F		
17	18	19	20	21	22	23	24	25	26	27	28	29	30	31	32	33	34	35	36	37	38		
AREAS																							
9,324	138	5,635	275	322	..	..	..	323	97	71	26	12	..	388	12	8	..	442	13	11,608	25,625		
322	3	247	5	17	.	..	..	6	..	17	..	..	..	35	2	..	..	12	.	402	996		1
10	..	2	..	1	..	..	..	..	..	..	..	..	..	..	..	..	..	3	..	6	17		2
	Uninhabited																						3
19	..	8	..	1	..	..	..	..	..	..	..	..	..	..	..	..	..	..	..	19	48		4
73	..	27	..	..	..	..	..	..	..	..	..	..	..	..	..	..	..	2	..	5?	175		5
177	..	173	4	20	..	..	..	..	1	32	10	6	..	98	6	2	..	49	2	304	686		6
25	..	6	..	..	.	..	..	1	..	2	..	..	..	..	..	1	..	2	..	22	75		7
378	15	77	14	28	..	..	.	18	..	2	..	..	..	5	.	.	..	63	1	454	829		8
48	..	27	3	..	..	..	..	..	..	..	..	..	..	..	..	.	..	3	..	49	100		9
	Unnhabited																						10
30	..	27	2	..	..	..	..	4	..	..	..	..	..	..	..	.	..	2	..	45	80		11
35	..	9	2	.	.	.	.	.	.	.	.	..	..	.	..	..	.	1	..	33	60		12
252	5	178	19	64	.	.		9	2	..	..	..	..	21	.	..	..	18	..	360	786		13
	Uninhabited																						14
332	3	223	14	1	..	..	..	6	..	..	..	..	..	1	..	.	.	9	.	372	849		15
139	..	46	..	..	.	..	.	..	.	.	.	4	..	.	..	..	..	2		168	377		16
173	4	98	9	21	..	..	..	8	..	2	..	..	..	8		..	..	8	.	224	446		17
31	..	35	14	..	..	.	..	34	17		..	..	..	1		..	.	1	..	66	185		18
13		..	..	..	.			.	.	..	..	.	.	.	..	..	..	1	..	9	24		19
22	..	7	..	..	..			.		.	..	.	..		..	..	..	..	..	19	41		20
187	4	110	4	15	..	..	..	2	3	.	1	..	..	1	1	.	.	..	.	228	466		21
73	..	21	1	20	.	.	..	.	.	.	..	..	..	1	.	.		1	.	95	188		22
122	..	51	1	..	.	.	..	.	..	..	.	1	.	.	.	.	..	1	.	83	251		23
1	..	.	..	2	.	.	..	..	.		.	..	..	.		.		2		1	1		24
332	5	276	38	60	..	..	..	96	56	1	12	1		130	2	4	.	55	6	719	1,325		25
104	.	27	.	5				.	.	.	.	..	.					4	1	97	209		26
147	.	7	.	..	..		.	.	..		..	..	..	..	.	..	..	4	.	187	384		27
656	..	384	1	..		.	..	5	2	2		.	.	20		..	..	38	..	796	1,697		28
36	..	27	3	..	..	..	..	..	..	1	..	..	..			..	..	2	..	61	118		29
55	..	45	..	..	.	.	..	.		.	..	.		1	..	..	..	4	..	84	207		30
276	1	101	13	..	..			9		.	..	..	..	1	..	..	..	8	..	260	555		31
37	1	16	1	..	..	.	..	..	..	.	..	..	..	..	..	..	.	..	.	31	74		32
22	..	2	..	9	..		..	..	.	.		..	..	.	..	..	..	..	..	35	64		33
140	..	39	.	6	.	..	..	.	.	4	..	..	..	12	.	.	.	4	..	153	352		34
362	35	135	7	20	..	..	..	3	.	..	..	..	..	..	..	..	..	9	..	377	878		35
56	2	?	..	2	..	..	.	.	..	.	.	..	..	..	..	.	..	4		68	114		36
190	7	49	3	..	.		..	1	..		.	..	..	1	1		..	5	..	109	251		37
40	..	10	1	..	..	..	..	.	.	..	..	..	..	..	..	.	..	2	..	26	72		38
201	2	119	..	7	..		.	..	..	..	1	.	.		..	..	..	1	..	279	657		39
30	.	28	..	..	..	..		.	.	..	..	..	..	.	..	..	..	..	..	40	115		40
30	.	9	.	..	..		.	.	..		..	..	.	.	..	..	..	1	..	29	57		41
49	1	34	3	..	..	.	.	.	..	.	..	..	..	..	.		..	..	..	64	137		42
113	3	99	2	..	..	..	.	.	..	.	..	..	..	1	.	..	..	2	..	120	284		43
52	..	19	3	..	.	.	.	..		..	..	..	..	.	..	..	..	..	..	52	128		44
9	..	81	..	1	..	..	..	2	..	..	..	..	..	1	..	.	..	1	..	49	112		45
41	1	34	2	..	..	..	..	2	..	.	..	..	..	.	..	.	..	3	2	70	135		46
61	..	13	2	..	.	..	..	..	..	..	..	..	..	..	..	.	..	..	..	47	128		47
349	3	231	6	1	.	..	..	77	1	1	..	..	..	11	..	..	..	23	..	498	1,123		48
236	2	195	8	..	..	..	..	1	..	4	..	..	..	9	..	..	..	9	..	372	795		49
204	..	130	..	..	..	..	..	15	..	..	..	..	..	1	..	..	..	..	..	207	526		50

DEVELOPMENT BLOCK—TERHAGACHH

PRIMARY CENSUS

SUBDIVISION

Serial no.	Name of village with Thana no./ town/ward/ circle/urban enumerator's block		Area of villages in hectares & of town in km.²	No. of occupied residential houses	No. of house-holds	Total population (including Institutional and houseless population)			Scheduled castes		Scheduled tribes		Literate and educated persons		Total workers (I—IX)	
						P	M	F	M	F	M	F	M	F	M	F
1	2		3	4	5	6	7	8	9	10	11	12	13	14	15	16
																RURAL
	REVENUE THANA—BAHADURGANJ—*contd.*															
51	Balua Jagir	(157)	530.54	247	247	1,185	619	566	..	..	..	..	70	4	390	1
52	Camharia	(158)	452.84	265	266	1,446	756	690	53	47	..	..	204	36	431	1
53	Hawakol Khurd	(159)	129.90	134	137	638	328	310	181	100	..	..	68	..	214	..
54	Khajurbari	(160)	433.82	163	163	1,400	707	693	188	198	1	2	88	6	408	2
55	Kuari	(161)	225.41	147	148	779	397	382	21	19	..	..	120	23	224	13
56	Babhangawan	(162)	193.03	150	150	713	350	363	37	33	..	..	73	5	242	15
57	Talbari	(163)	36.02	22	22	107	59	48	52	39	..	..	3	..	37	..
58	Chithania	(164)	342.36	199	199	889	456	433	74	76	..	..	89	7	266	4
59	Kasht Kharra	(165)	197.89	74	74	347	181	166	4	3	..	..	39	3	112	..
60	Kharra Suhia	(166)	176.04	34	34	199	100	99	26	33	..	..	32	1	51	..
61	Belbarigachh	(167)	80.13	39	39	200	98	102	16	18	..	..	35	3	65	20
62	Suhia Gopalnagar	(168)	132.33	40	40	222	107	115	19	22	..	..	31	1	55	..
63	Rahmatpur	(169)	212.86	132	132	709	377	332	15	15	..	..	74	9	203	2
64	Suhia	(170)	169.16	92	92	454	238	216	43	45	..	..	32	2	158	1
65	Gilni	(171)	128.28	63	64	343	188	155	.	..	..	..	12	..	105	..
66	Gargaon	(172)	74.87	39	39	203	93	110	..	..	..	..	17	..	60	..
67	Tegharia	(173)	82.15	65	65	426	220	206	48	59	..	..	27	2	131	..
68	Deori Khas	(174)	365.02	127	129	581	300	281	49	61	..	..	52	4	170	..
69	Ghani Phulsara	(175)	278.82	89	89	440	231	209	72	68	..	..	52	3	120	36
70	Mahua	(179)	329.00	165	179	663	359	304	27	19	..	..	62	3	173	9
71	Mahua Gachh	(180)	13.76													
72	Mianpur	(181)	81.34	70	70	353	194	159	..	..	..	..	25	1	103	4
73	Mainpur	(182)	340.34	202	203	956	473	483	19	17	..	..	37	4	285	8
74	Bansbari	(187)	60.30													
75	Phulbari	(188)	34.80	9	9	51	28	23	..	..	..	..	15	4	13	..
76	Bharbhari	(189)	66.77	50	50	304	156	148	31	40	..	..	61	10	80	2
77	Sirnia	(190)	169.16	34	34	175	88	87	5	7	..	..	29	2	52	1
78	Dakpokhar	(191)	353.69	259	260	1,327	659	668	22	23	..	..	188	35	393	18
79	Nania	(192)	169.56	33	34	185	86	99	..	..	..	..	9	..	52	4
80	Baluadangi	(193)	423.30	183	184	987	520	467	11	10	..	..	151	18	292	3
81	Baigna	(215)	121.40	279	294	1,367	684	683	137	138	..	..	144	43	396	3

ABSTRACT

KISHANGANJ

Workers																		Non-Workers		Sl. no.
I		II		III		IV		V (a)		V (b)		VI		VII		VIII		IX		X		
M	F	M	F	M	F	M	F	M	F	M	F	M	F	M	F	M	F	M	F	M	F	
17	18	19	20	21	22	23	24	25	26	27	28	29	30	31	32	33	34	35	36	37	38	1
AREAS																						
171	..	217	1	..	..	..	..	..	..	..	..	..	..	2	..	..	..	..	..	229	565	51
250	1	172	..	2	..	..	..	2	..	..	..	..	..	2	..	..	..	3	..	325	689	52
60	..	147	..	..	..	..	..	..	..	..	..	..	..	4	..	..	..	3	..	114	310	53
224	2	177	..	..	..	..	..	..	..	1	..	..	..	1	..	..	..	5	..	299	691	54
144	7	63	6	10	..	..	..	1	..	..	..	..	..	1	..	..	..	5	..	173	369	55
122	..	117	11	..	..	..	..	..	4	..	..	..	..	..	..	..	..	3	..	108	348	56
4	..	33	..	..	..	..	..	..	..	..	..	..	..	..	..	..	..	..	..	22	48	57
181	..	78	3	..	..	..	..	1	..	..	..	..	..	4	..	..	..	2	1	190	429	58
76	..	30	..	..	..	..	..	..	..	..	..	..	..	..	..	..	..	6	..	69	166	59
28	..	20	..	..	..	..	..	2	..	..	..	..	.	..	..	..	..	1	..	49	99	60
51	4	14	16	..	..	..	..	..	..	..	..	..	..	..	..	..	.	.	..	33	82	61
43	..	12	..	..	..	..	.	..	..	..	..	..	..	..	..	..		.	..	52	115	62
159	2	43	..	1	..	..	.	..	..	..	..	..	..	..	..	..	..	..	..	174	330	63
119	1	23	..	..	..	..	..	5	..	..	..	..	..	4	..	..	..	7	..	80	215	64
74	..	27	..	..	..	..	..	..	..	..	..	..	..	..	..	..	..	4	..	83	155	65
42	..	17	..	..	..	..	..	..	..	..	..	..	..	..	..	..	..	1	..	33	110	66
68	..	58	..	..	..	..	..	..	..	..	..	..	..	3	..	..	..	2	..	89	206	67
83	..	84	..	1	..	..	..	..	..	..	..	..	..	..	..	..	..	2	..	130	281	68
45	2	68	34	..	..	..	..	1	..	..	..	..	..	1	..	..	..	5	..	111	173	69
113	5	55	4	4	..	..	..	..	..	..	..	..	..	..	..	..	..	1	..	186	295	70
	Uninhabited																					71
75	1	28	3	..	..	..	..	..	..	..	..	..	..	..	..	..	..	..	..	91	155	72
190	8	91	..	3	..	..	..	..	..	..	..	..	..	..	..	..	..	1	..	188	475	73
	Uninhabited																					74
9	..	3	..	..	..	..	..	..	..	..	..	..	..	..	..	..	..	1	..	15	23	75
53	..	22	..	..	..	..	..	..	..	..	2	..	..	..	..	..	..	5	..	76	146	76
24	..	25	1	..	..	..	..	1	..	..	..	..	..	..	..	..	..	2	..	36	86	77
216	6	160	9	..	..	..	..	3	3	1	..	..	..	5	..	..	..	8	..	266	650	78
26	..	24	..	..	..	..	..	2	4	..	..	..	..	..	.		..	..	.	34	95	79
177	..	108	..	..	..	..	..	2	3	..	..	..	..	..	..	..	..	5	.	228	464	80
207	1	171	2	..	..	..	..	3	..	1	..	.	..	2	..	1	.	11	.	288	680	81

DEVELOPMENT BLOCK—DIGHALBANK

PRIMARY CENSUS

SUBDIVISION

Serial no.	Name of village with Thana no./ town/ward/ circle/urban enumerator's block	Area of villages in hectares & of town in km.²	No. of occupied residential houses	No. of households	Total population (including Institutional and houseless population)			Scheduled castes		Scheduled tribes		Literate and educated persons		Total workers (I—IX)	
					P	M	F	M	F	M	F	M	F	M	F
1	2	3	4	5	6	7	8	9	10	11	12	13	14	15	16
															RURAL
	REVENUE THANA—BAHADURGANJ—*contd.*														
	Development Block—Dighalbank	**25,531.65**	**14,137**	**14,210**	**68,033**	**35,694**	**32,339**	**2,472**	**1,774**	**1,799**	**1,681**	**6,366**	**865**	**20,659**	**975**
1	Kanchanbari (81)	244.02	54	54	258	143	115	..	..	..	..	14	1	86	1
2	Lohagarha (82)	312.41	132	132	779	410	369	72	50	..	..	43	1	210	40
3	Dargah Kanchanbari (83)	93.86	54	54	207	111	96	..	..	29	23	3	..	65	..
4	Lohargarha (84)	1,011.30	327	327	1,362	694	668	60	40	158	150	105	7	417	135
5	Malmali (85)	127.47	131	131	523	266	257	..	..	29	22	31	8	165	26
6	Palsa Milik (86)	114.12	13	13	100	49	51	..	..	11	12	6	..	23	4
7	Baijnath Palsa (87)	308.77	138	143	629	319	310	69	50	21	22	75	2	211	30
8	Palsa (88)	318.48	162	165	769	418	351	8	10	88	70	40	..	252	12
9	Singhimari (89)	760.80	188	188	878	448	430	..	..	323	306	13	..	279	86
10	Singhimari Milik (90)	332.24	245	254	1,131	575	556	37	30	30	28	93	3	334	42
11	Harbibhita (91)	537.82	246	246	1,245	650	595	42	30	51	42	129	13	296	..
12	Kasht Karam Ali (92)	95.10	14	14	75	40	35	..	..	..	..	4	..	23	..
13	Deogirja (93)	229.45	140	140	643	334	309	72	65	5	7	38	3	203	42
14	Satrauwa (94)	1,017.37	348	348	1,494	807	687	29	20	77	73	69	7	404	3
15	Haruadanga (95)	22.66	27	27	146	80	66	27	17	1	..	9	..	52	1
16	Dubri Khas (96)	813.41	264	264	1,207	676	531	91	50	47	50	230	17	423	31
17	Dubri (97)	182.92	54	54	262	127	135	24	15	..	..	18	2	67	1
18	Boaldaha (98)	365.02	117	117	501	282	219	70	45	1	..	30	1	165	..
19	Tanghan Tapu (99)	97.93	134	134	541	304	237	61	25	..	..	96	14	193	1
20	Pakamari (100)	64.34	26	26	120	70	50	8	5	..	..	20	1	35	3
21	Dahibhat (101)	969.21	567	571	2,815	1,414	1,401	65	40	..	..	213	22	835	41
22	Mangra (102)	776.99	471	472	2,240	1,175	1,065	39	30	..	..	238	10	646	1
23	Kachunala Milik (103)	44.11	46	46	262	132	130	5	2	..	..	35	12	81	..
24	Kachunala Milik (104)	35.61	28	28	114	60	54	6	5	..	..	7	..	34	4
25	Kachunala Milik (105)	54.23	41	41	169	83	86	..	..	..	..	6	1	52	..
26	Kachunala (106)	720.33	225	225	1,166	617	549	80	65	..	..	55	4	363	47
27	Dargah Rasulganj (114)	39.66	51	51	245	133	112	..	..	..	..	3	3	73	11
28	Tulshia Kasht (115)	108.45	58	61	323	170	153	..	..	12	13	70	33	94	1
29	Tulshia (116)	1,219.30	851	860	4,250	2,292	1,958	140	95	3	..	505	95	1,375	55
30	Dahibhat Kalan (117)	162.68	191	198	907	468	439	..	..	..	..	107	13	330	..
31	Dahibhat Khurd (118)	77.29	24	24	120	67	53	..	..	..	..	10	..	47	..
32	Mustafaganj (119)	190.60	142	142	648	343	305	..	..	9	7	62	5	144	4
33	Dargah Aliganj (120/1)	21.04													
34	Aliganj (121/1)	40.06													
35	Ghangra (122)	450.41	474	474	2,079	1,092	987	29	25	..	..	277	19	627	30
36	Lachhmipur (123)	1,004.42	495	495	2,589	1,366	1,223	61	41	..	..	113	2	787	11
37	Kalpir pathar ghatti (127)	375.14	377	378	1,524	769	755	152	121	..	..	103	9	488	9
38	Gurhmurha (128)	269.11	142	143	651	333	318	..	..	..	..	37	1	214	6
39	Banwaria (129)	254.95	124	124	599	301	298	..	..	..	..	19	1	196	5
40	Patharghatti (130)	223.79	119	119	616	294	322	43	30	..	..	42	2	197	29
41	Patharghatti (131)	628.06	425	425	1,927	1,009	918	194	135	35	33	83	5	580	6
42	Kumarkhod (194)	179.68	27	27	133	70	63	..	..	..	..	7	2	40	..
43	Kurhaili (195)	579.91	357	360	1,660	821	839	54	30	..	..	247	84	475	15
44	Ikra (296)	545.51	571	579	2,581	1,356	1,225	177	125	..	..	117	2	748	55
45	Padampur (297)	954.24	777	789	3,585	1,809	1,776	15	19	..	..	367	135	1,018	34
46	Padampur (298)	718.31	665	667	3,556	1,864	1,692	74	55	..	..	432	116	1,032	15
47	Karuamani (299)	602.97	243	243	1,292	679	613	68	36	13	13	114	6	352	28
48	Hublidenga (300)	107.64													
49	Garbhandenga (301)	321.72	171	171	911	504	407	74	45	..	..	129	19	303	..
50	Satmeri (302)	65.96	26	26	141	78	63	26	19	..	..	27	6	44	1

ABSTRACT

KISHANGANJ

Workers																						Sl. no.
I		II		III		IV		V				VI		VII		VIII		IX		X		
								(a)		(b)										Non-Workers		
M	F	M	F	M	F	M	F	M	F	M	F	M	F	M	F	M	F	M	F	M	F	
17	18	19	20	21	22	23	24	25	26	27	28	29	30	31	32	33	34	35	36	37	38	1
AREAS																						
11,871	**114**	**6,941**	**720**	**666**	**2**	..	..	**222**	**97**	**55**	**2**	**13**	..	**406**	**12**	**4**	..	**481**	**28**	**15,035**	**31,364**	
83	1	3	..	..	..	..	..	..	..	..	..	..	..	..	..	..	..	.	..	57	114	1
147	2	59	37	3	1	..	..	..	..	..	..	.	..	..	..	..	..	1		200	329	2
31	.	33	..	1	..	.	..	.	..	..	..	..	..	.	..	..	.		..	46	96	3
193	11	135	122	53	..	..	..	10	..	..	..	..	..	8	2	..	..	18	..	277	533	4
92	..	62	26	10	..	..	..	..	..	..	..	..	..	1	..	..	..	..	..	101	231	5
15	.	7	2	..	..	..	..	1	2	..	..	..	..	..	..	..	..	..	..	26	47	6
126	3	63	20	12	..	..	..	..	7	..	..		..	4	..	..	..	6	..	108	280	7
142	1	75	10	25	..	..	..	1	..			..	..	2	..	..	..	7	1	166	339	8
227	..	40	85	12	..	..	.	.	..	..	..	..	..	..	..	..	..	..	1	169	344	9
179	5	100	32	14	..	..	..	10	5	1	..	..	..	17	..	..	..	13	..	241	514	10
174	..	122	..	..	..	..	..	..	..	..	..	..	..	..	..	..	..	..	..	354	595	11
17	..	5	..	1	..	..	..	..	..	..	..	..	..	..	..	..	..	..	..	17	35	12
116	4	40	38	47	..	..	..	..	..	..	..	..	..	..	..	..	..	..	..	131	267	13
147	..	250	3	6	..	..	..	..	..	1	..	..	..	..	..	..	..	..	..	403	684	14
26	..	25	..	1	..	..	..	..	..	..	..	..	..	..	1	..	..	..	..	28	65	15
234	1	122	30	58	..	..	..	..	..	1	..	1	..	..	..	..	..	7	..	253	500	16
35	..	21	..	1	..	..	..	3	..	1	..	..	..	5	1	..	..	1	..	60	134	17
61	..	99	..	2	..	..	..	1	..	..	..	..	..	..	..	..	..	2	..	117	219	18
108	1	41	..	10	..	..	..	..	..	3	..	1	..	17	..	..	..	13	..	111	236	19
25	..	9	3	..	..	..	..	..	..	..	..	..	..	..	..	..	..	1	..	35	47	20
494	3	286	38	43	..	..	..	1	..	1	..	..	..	2	..	..	..	8	..	579	1,360	21
432	1	192	..	2	..	..	..	1	..	1	..	2	..	8	..	..	..	8	..	529	1,064	22
39	..	41	..	..	..	..	..	..	..	..	..	..	..	..	..	..	..	1	..	51	130	23
13	..	21	4	..	..	..	..	..	..	..	..	..	..	..	..	..	..	..	..	26	50	24
37	..	15	..	..	..	..	..	..	..	..	..	..	..	..	..	..	..	..	..	31	86	25
237	2	95	45	30	..	..	..	..	..	..	..	..	..	..	..	..	..	1	..	254	502	26
42	1	24	..	..	..	..	..	5	10	1	..	..	..	.	..	..	..	1	..	60	101	27
43	1	21	..	5	..	..	..	2	..	2	..	..	..	2	..	..	..	19	..	76	152	28
600	3	457	11	7	..	..	..	72	17	10	..	7	..	143	..	1	..	78	24	917	1,903	29
139	..	156	..	28	..	..	..	..	..	..	..	..	..	3	..	..	..	4	..	138	439	30
31	..	14	..	2	..	..	..	..	..	.	..	..	..	..	..	..	..	..	..	20	53	31
73	1	47	2	..	..	..	..	..	..	5	..	..	..	17	1	..	..	2	..	199	301	32
	Uninhabited																					33
	Uninhabited																					34
388	2	146	5	47	..	..	..	9	20	6	..	..	..	19	3	1	..	11	..	465	957	35
554	5	225	5	..	..	..	..	6	1	..	..	..	..	2	..	..	..	..	..	579	1,212	36
218	5	250	4	..	..	..	..	15	..	..	..	..	..	2	..	..	..	3	..	281	746	37
120	..	66	3	22	..	..	..	..	2	2	1	..	..	2	..	..	..	2	..	119	312	38
117	1	77	4	..	..	..	..	..	..	..	..	..	..	1	..	..	..	1	..	105	293	39
81	4	92	13	13	..	..	..	4	10	3	..	..	..	..	2	..	..	4	..	97	293	40
379	1	189	5	7	..	..	..	..	..	..	..	..	..	..	..	..	..	5	..	429	912	41
26	..	14	..	..	..	..	..	..	..	..	..	..	..	..	..	..	..	..	..	30	63	42
286	2	179	13	..	..	..	..	..	..	5	..	..	..	1	..	..	..	4	..	346	824	43
403	4	318	50	6	..	..	..	1	..	4	..	..	..	8	..	..	..	8	1	608	1,170	44
646	20	332	..	7	..	..	..	20	13	..	..	..	..	8	1	..	..	5	..	791	1,742	45
533	7	435	5	..	..	..	..	4	2	1	..	..	..	19	1	1	..	39	..	832	1,677	46
206	..	146	28	..	..	..	..	..	..	..	..	..	..	..	..	..	..	..	..	327	585	47
	Uninhabited																					48
175	..	68	..	..	..	..	..	6	..	3	..	..	..	41	..	..	..	10	..	201	407	49
33	..	9	1	..	..	..	..	1	..	..	..	..	..	..	..	..	..	1	..	34	62	50

DEVELOPMENT BLOCK—DIGHALBANK

PRIMARY CENSUS

SUBDIVISION

Serial no.	Name of village with Thana no./ town/ward/ circle/urban enumerator's block	Area of villages in hectares & of town in km.²	No. of occupied residential houses	No. of house-holds	Total population (including Institutional and houseless population)			Scheduled castes		Scheduled tribes		Literate and educated persons		Total workers (I—IX)	
					P	M	F	M	F	M	F	M	F	M	F
1	2	3	4	5	6	7	8	9	10	11	12	13	14	15	16
															RURAL
	REVENUE THANA—BAHADURGANJ—*concld.*														
51	Bhurli Bhita	(303)	93.89	11	11	81	45	36	17	16	..	..	16	2	39	..
52	Teli Bhita	(304)	46.94	25	25	143	75	68	23	16	..	..	22	..	41	2
53	Mal Toli	(305)	151.35	83	83	410	222	188	13	7	..	..	55	13	123	..
54	Dighal bank	(306)	564.12	310	310	945	532	413	25	16	13	20	96	7	353	2
55	Haribhita	(307)	23.07	20	20	133	86	47	..	..	..	..	6	..	63	..
56	Dighal bank	(308)	305.13	28	28	165	104	61	..	..	14	7	10	2	68	..
57	Mal Toli	(309)	62.32	31	31	45	28	17	..	..	12	8	..	..	14	..
58	Mahamari	(310)	480.36	237	237	934	504	430	39	25	26	27	161	13	289	2
59	Panchgachhi	(311)	181.30	150	150	439	243	196	3	..	2	..	91	3	136	1
60	Dhantola	(312)	1,467.77	567	567	2,784	1,458	1,326	130	145	364	350	260	27	830	21
61	Mulabari	(313)	106.84	39	39	197	99	98	..	..	43	45	19	3	53	2
62	Kamat	(314)	56.66	12	12	61	33	28	..	..	5	3	6	1	21	..
63	Doria	(315)	203.96	36	36	188	98	90	5	3	..	..	34	2	59	..
64	Suribhita	(316)	125.45	75	75	374	194	180	16	15	..	..	41	1	116	..
65	Barbhang	(317)	322.13	98	98	563	284	279	10	12	..	..	85	6	171	1
66	Talwar Bandha	(318)	201.13	118	118	572	312	260	44	21	..	..	86	6	178	..
67	Bansbari	(319)	52.61	26	27	132	65	67	41	31	..	..	20	..	40	3
68	Dighibari	(320)	38.44	14	14	85	43	42	..	..	..	..	7	..	26	3
69	Garumara	(321)	257.38	78	78	461	239	222	17	11	..	..	32	1	145	3
70	Chhota Garumara	(322)	26.71	22	22	143	72	71	..	..	..	..	3	..	44	..
71	Maldangi	(323)	112.10	5	5	31	13	18	1	3	.	..	..	..	8	..
72	Ichamari	(324)	95.10	61	61	354	180	174	8	12	..	..	16	1	91	1
73	Algachhia	(325)	283.28	243	243	1,394	736	658	11	9	..	..	120	13	443	..
74	Tarabari	(326)	193.84	209	211	1,115	584	531	11	9	..	..	117	8	300	..
75	Kamati	(327)	208.01	175	177	912	473	439	13	6	..	..	69	4	298	1
76	Ikra Milik	(328)	82.96	39	39	174	95	79	21	16	..	..	13	.	60	1
77	Ikra Milik	(329)	51.80	18	18	106	52	54	..	..	..	..	14	..	30	1
78	Ikra Milik	(330)	33.18	14	14	90	42	48	..	..	..	..	4	..	19	1
79	Kumhia	(331)	659.22	699	699	4,071	2,198	1,873	52	31	377	350	414	58	1,215	63
80	Tapu	(427)	100.36	63	63	282	143	139	..	..	..	..	27	3	89	1
81	Jiapokhar	(428)	153 37	129	129	676	340	336	..	..	..	..	31	4	219	.

ABSTRACT

KISHANGANJ

Workers																				Non-Workers		Sl. no.
I		II		III		IV		V (a)		V (b)		VI		VII		VIII		IX		X		
M	F	M	F	M	F	M	F	M	F	M	F	M	F	M	F	M	F	M	F	M	F	
17	18	19	20	21	22	23	24	25	26	27	28	29	30	31	32	33	34	35	36	37	38	1
AREAS																						
17	..	22	..	..		.	.		..	..	.	.	..	..	..	..	..	..	..	6	36	51
22	2	17	..	2	.	..	.		.		.	..	..	..	.	..	.	.	..	34	66	52
79	..	34	..	10		.	..	.	..	.	..	.	..	.	..	..	..	.	..	99	188	53
195	2	67	..	4	.	.	..	5	.	.	..	..	..	37	..	..	..	45	.	179	411	54
32	..	29	..	2	..	.	..	.	.	.	..	..	..	..	..	.	..	..	..	23	47	55
26	..	34	..	2	..	.	..	4	..	.	.	..	..	1	..	..	..	1		36	61	56
12	..	2	..	..	.	.	..	.	..		..	.	..	..	..	..	..	..	.	14	17	57
193	1	55	1	34		.	..	.	..		..	..	..	4	..	..		3	..	215	428	58
99	1	15	..	21	.	..	.	1	..	..	..	.	..	.	..	..		..	..	107	195	59
535	8	226	12	32	.	..	.	6	.	..		..	..	6	..	..	.	25	1	628	1,305	60
31	..	21	2	1	..	..	.			.	..	.	..	.	..	..	..	.	.	46	96	61
12	..	8	..	1	..	.	.		..	.	..	..	..	..	..	..	..	.	..	12	28	62
41	..	7	..	9	.	.	..	..	..	..	..	.	..	..	..		..	2	..	39	90	63
73	..	30	..	9	.	..	..	3	..	..	.	..	..	..	..	..	..	1	..	78	180	64
108	..	27	..	15	.	..	.	11	1	3	..	..	..	1	..	..	.	6	..	113	278	65
91	..	54	..	2	..	..	.	2	..		..	2	..	6	..	..	..	21	..	134	260	66
21	1	15	..	4	..			..	1	.	1	..	..	.	..	.	..	.	..	25	64	67
14	..	10	1	1	..	.		..	2	..	.	..	..	1	..	.	..	..	.	17	39	68
96	2	47	..	.	1	..	..		..	.	..		..	.	..	..	.	2	..	94	219	69
35	..	9	..	..	..	..	..	..	..	.	..	..	..	..	..	..	..	..	.	28	71	70
2	..	6	..	..	..	..	.	..	..		.	..	..	..	..	..	..	..	..	5	18	71
64	1	26	..	..	..	..	..	..	..	..	..	..	..	..	..	1	..	..	..	89	173	72
243	..	172	..	..	..	..	..	4	..	..	..	..	..	9	..	..	..	15	..	293	658	73
227	..	66	..	..	..	..	..	..	..	..	..	..	..	1	..	..	..	6	..	284	531	74
170	..	88	..	19	..	..	..	6	1	1	..	..	..	6	..	..	..	8	.	175	438	75
34	..	24	1	1	..	.	..	..	..	..	..	.	..	..	..	..	..	1	..	35	78	76
24	1	6	..	..	..	..	..	.	..	..	..	..	..	..	..	..	..	..	.	22	53	77
16	..	2	1	..	..	.	..	.	.		.		.	1	..	..	.	..	..	23	47	78
660	2	491	58	5	..	..	.	7	3	..	..	.	..	.	.	..	..	52	..	983	1,810	79
39	1	23	..	17	..	..	..	..	..	..	..	..	..	1	..	..	..	9	..	54	138	80
137	..	82	..	..	..	..	..	..	..	..	..	..	..	..	..	..	..	..	..	121	336	81

DEVELOPMENT BLOCK—THAKURGAN

PRIMARY CENSUS SUBDIVISION

Serial no.	Name of village with Thana no./ town/ward/ circle/urban enumerator's block	Area of villages in hectares & of town in km.²	No. of occupied residential houses	No. of house-holds	Total population (including Institutional and houseless population)			Scheduled castes		Scheduled tribes		Literate and educated persons		Total workers (I—IX)	
					P	M	F	M	F	M	F	M	F	M	F
1	2	3	4	5	6	7	8	9	10	11	12	13	14	15	16
															RURAL
	REVENUE THANA—ISLAMPUR														
	Development Block—Thakurganj	39,237.79	15,226	15,682	106,350	56,795	49,555	2,733	2,368	2,737	2,399	11,327	2,077	33,407	1,414
1	Bhatgaon (1)	1,462.51	797	797	5,169	2,865	2,304	349	332	80	94	539	130	1,705	147
2	Besarbati (2)	1,010.89	443	443	2,213	1,224	989	132	117	380	331	222	25	663	..
3	Kudurbaghi (3)	1,277.98	301	306	2,263	1,168	1,095	41	12	275	318	195	30	649	147
4	Modati (4)	110.48	15	19	99	49	50	9	9	26	26	3	..	31	..
5	Kukurbaghi (5)	545.51	158	158	942	518	424	4	4	107	76	89	..	291	33
6	Dhakpara (6)	27.11													
7	Chakchaki (7)	42.49													
8	Akhra (8)	0.40													
9	Dhakpara (9)	136.78	78	92	584	301	283	..	..	..	..	50	10	152	4
10	Kukur Baghi Milik (10)	60.30	13	13	75	44	31	..	..	40	31	1	..	20	3
11	Lat Kukur Baghi (11)	72.84	17	20	116	64	52	..	..	5	2	10	..	33	4
12	Patharia (12)	1,299.83	370	377	2,175	1,172	1,003	45	35	419	324	164	25	547	11
13	Nazagachh (13)	904.86	599	599	3,519	1,850	1,669	95	98	69	60	438	47	1,067	68
14	Churli (13)	436.25	242	242	3,594	1,890	1,704	102	83	109	96	235	17	1,096	43
15	Churli (14)	1,798.80	460	500	1,856	963	893	16	17	..	..	369	36	565	2
16	Gothra (16)	855.90	528	557	3,125	1,739	1,386	270	154	..	..	348	106	1,037	58
17	Kanakpur (17)	1,236.30	1,185	1,336	7,800	4,417	3,383	83	70	..	..	1,787	747	2,708	228
18	Gunjar Mari (18)	454.05	190	190	1,385	764	621	2	..	74	40	115	5	476	11
19	Gidhnikola (19)	386.87	49	53	344	192	152	29	20	8	7	15	1	110	9
20	Hulhuli (20)	616.33	187	187	1,443	776	667	29	21	356	316	101	26	386	..
21	Hulhuli Milik Arazi (22)	67.98	46	47	398	217	181	..	..	125	107	34	3	119	8
22	Hulhuli Milik Arazi (21)	87.41	13	13	92	52	40	..	..	..	..	9	..	24	..
23	Hulhuli Milik Arazi (23)	27.92	8	8	66	33	33	..	..	32	32	..	..	20	3
24	Hulhuli Milik Arazi (24)	19.83													
25	Hulhuli Milik Arazi (25)	93.48	27	27	160	83	77	..	..	82	77	3	..	49	6
26	Hulhuli Milk Arazi (26)	62.73	18	20	137	51	86	7	17	12	21	5	1	31	8
27	Lahugaon Arazi (27)	240.78	87	87	508	278	230	..	..	5	2	32	2	156	2
28	Dakpura (28)	344.38	95	116	719	401	318	2	..	36	22	87	6	253	18
29	Dhak Para (29)	253.73	62	62	757	407	350	21	15	4	..	75	17	237	1
30	Fatehjangpur (38)	121.40	43	43	196	103	93	3	5	2	..	21	7	68	2
31	Sakhuadali (39)	1,152.53	120	120	999	554	445	27	15	180	152	102	10	285	17
32	Landhandara (46)	39.25	6	6	55	28	27	..	..	..	..	5	..	18	..
33	Landhandara (47)	28.73	8	8	100	47	53	..	..	..	..	13	..	30	.
34	Kharna (48)	81.75													
35	Kharna (49)	93.48	85	85	691	362	329	..	..	..	..	132	39	208	..
36	Patesari (50)	481.57	252	254	1,628	862	766	19	20	..	..	171	34	509	3
37	Karua Mani (51)	180.49	96	98	551	281	270	1	..	..	..	58	9	167	3
38	Udra Gori (52)	246.45	195	195	1,019	522	497	..	..	..	..	50	22	287	7
39	Dudhmanjar (53)	162.68	46	46	246	138	108	3	4	..	..	58	2	81	2
40	Dudhmanjar (54)	88.22	17	17	125	64	61	2	..	1	..	26	4	45	..
41	Dogachhi (55)	271.94	168	177	852	454	398	41	30	7	6	121	11	245	5
42	Dalligaon (56)	527.70	32	32	185	110	75	8	9	22	13	25	1	69	8
43	Dalligaon (57)	1,212.02	485	488	3,922	2,097	1,825	72	90	..	..	363	45	1,300	14
44	Hazari Gachh (58)	68.80	12	12	388	217	171	..	1	..	..	40	5	125	..
45	Noniatari (59)	357.33	149	153	1,235	647	588	..	..	..	..	104	10	393	..
46	Bhota Thana (60)	13.35													
47	Bhog Dabar (61)	836.47	491	495	3,283	1,728	1,555	56	52	36	23	138	15	1,113	267
48	Chhaital (62)	411.96	110	110	722	368	354	3	4	4	2	61	3	210	..
49	Raidhasa (63)	265.07	92	92	824	433	391	6	7	13	9	54	2	239	..
50	Bahadurpur (64)	514.35	94	96	987	524	463	6	2	10	9	98	6	305	..

ABSTRACT

KISHANGANJ

Workers																					
I		II		III		IV		V				VI		VII		VIII		IX		X Non-Workers		Sl. no.
								(a)		(b)												
M	F	M	F	M	F	M	F	M	F	M	F	M	F	M	F	M	F	M	F	M	F	
17	18	19	20	21	22	23	24	25	26	27	28	29	30	31	32	33	34	35	36	37	38	1
AREAS																						
19,127	442	9,441	779	915	8	2	..	407	81	387	16	94	..	1,542	41	460	9	1,032	48	28,888	48,141	
446	10	742	116	104	..	1	..	11	..	55	7	6	..	142	3	139	8	59	3	1,160	2,157	1
415	..	174	..	..	..	..	..	4	..	4	..	..	..	18	..	..	..	48	..	561	989	2
445	133	165	14	22	..	..	..	..	..	1	..	..	..	5	..	..	..	11	..	519	948	3
21	..	8	..	..	..	..	..	..	..	..	..	..	..	..	..	..	..	2	..	18	50	4
204	15	86	18	1	..	..	..	..	..	..	..	..	..	..	..	..	..	..	..	227	391	5
	Uninhabited																					6
	Uninhabited																					7
	Unnihabited																					8
125	..	15	..	6	..	..	..	..	4	..	..	..	..	1	..	1	..	4	..	149	279	9
15	..	1	..	4	..	..	..	..	3	..	..	..	..	..	..	..	..	..	..	24	28	10
24	4	6	..	3	..	..	..	..	..	..	..	..	..	..	..	..	..	..	..	31	48	11
422	10	106	1	13	..	..	..	..	..	..	..	..	..	1	..	..	..	5	..	625	992	12
652	..	327	62	15	..	..	..	3	4	2	1	2	..	25	..	19	..	22	1	783	1,601	13
743	2	292	35	26	1	1	..	..	2	2	2	..	..	3	..	19	..	10	1	794	1,661	14
385	1	153	1	8	..	..	..	1	..	2	..	..	..	7	..	1	..	8	..	398	891	15
260	10	398	41	25	..	..	..	9	..	59	..	25	..	89	3	79	1	93	3	702	1,328	16
652	54	484	151	29	..	..	..	129	3	185	..	21	..	715	7	184	..	309	13	1,709	3,155	17
327	4	103	6	34	..	..	..	4	..	1	..	..	..	2	..	..	..	5	1	288	610	18
69	..	40	9	..	..	..	..	..	..	..	..	..	..	..	..	..	..	1	..	82	143	19
180	..	200	..	..	..	..	..	..	..	..	..	..	..	..	..	..	..	6	..	390	667	20
86	..	30	8	..	..	..	..	..	..	..	..	..	..	2	..	..	..	1	..	98	173	21
20	..	2	..	..	..	..	..	..	..	..	..	..	..	2	..	..	..	..	..	28	40	22
16	..	4	3	..	..	..	..	..	..	..	..	..	..	..	..	..	..	..	..	13	30	23
	Uninhabited																					24
38	1	10	5	..	..	..	..	..	..	..	..	..	..	1	..	..	..	..	..	34	71	25
23	..	8	8	..	..	..	..	..	..	..	..	..	..	..	..	..	..	..	..	20	78	26
70	..	66	..	10	..	..	..	..	..	1	1	..	..	2	..	..	..	7	1	122	228	27
175	4	42	12	23	..	..	..	1	..	1	..	5	..	..	..	..	..	6	2	148	300	28
129	..	19	1	85	..	..	..	..	..	..	..	1	..	..	..	..	..	3	..	170	349	29
43	..	22	2	3	..	..	..	..	..	..	..	..	..	..	..	..	..	..	..	35	91	30
190	2	55	14	30	..	..	..	..	1	6	..	..	..	..	..	..	..	4	..	269	428	31
18	..	..	..	..	..	..	..	..	..	..	..	..	..	..	..	..	..	..	..	10	27	32
16	..	14	..	..	..	..	..	..	..	..	..	..	..	..	..	..	..	..	..	17	53	33
	Uninhabited																					34
89	..	96	..	..	..	..	..	..	..	7	..	..	..	7	..	..	..	9	..	154	329	35
339	1	136	2	28	..	..	..	1	..	..	..	..	..	..	..	..	..	5	..	353	763	36
112	..	24	1	26	..	..	..	3	..	..	..	..	..	..	..	..	..	2	2	114	267	37
163	1	114	6	..	..	..	..	..	..	..	..	..	..	2	..	1	..	7	..	235	490	38
59	2	17	..	..	..	..	..	..	..	..	..	..	..	..	..	..	..	5	..	57	106	39
28	..	1	..	7	..	..	..	4	..	..	..	..	..	..	..	..	..	5	..	19	61	40
102	2	128	3	1	..	..	..	..	..	..	..	..	..	1	..	..	..	13	..	209	393	41
39	1	15	6	14	..	..	..	..	1	..	..	..	..	..	..	..	..	1	..	41	67	42
784	8	288	6	91	..	..	..	13	..	3	..	..	..	43	..	4	..	74	..	797	1,811	43
103	..	21	..	..	..	..	..	..	..	1	..	..	..	..	..	..	..	..	..	92	171	44
270	..	113	..	4	..	..	..	4	..	..	..	..	..	..	..	..	..	2	..	254	588	45
	Uninhabited																					46
714	131	377	136	3	..	..	..	..	..	8	..	..	..	..	..	1	..	10	..	615	1,288	47
175	..	34	..	..	..	..	..	..	..	..	..	..	..	..	..	..	..	1	..	158	354	48
117	..	106	..	..	..	..	..	..	..	5	..	..	..	7	..	..	..	4	..	194	391	49
169	..	128	..	1	..	..	..	..	..	..	..	..	..	..	..	..	..	7	..	219	463	50

DEVELOPMENT BLOCK—THAKURGANJ

PRIMARY CENSUS SUBDIVISION

Serial no.	Name of village with Thana no./ town/ward/ circle/urban enumerator's block	Area of villages in hectares & of town in km.²	No. of occupied residential houses	No. of house-holds	Total population (including Institutional and houseless population)			Scheduled castes		Scheduled tribes		Literate and educated persons		Total workers (I—IX)	
					P	M	F	M	F	M	F	M	F	M	F
1	2	3	4	5	6	7	8	9	10	11	12	13	14	15	16
															RURAL
	REVENUE THANA—ISLAMPUR—*contd.*														
51	Kudla Chhara	(65)	19.83												
52	Amol Jhari	(66)	126.66	47	47	416	217	199	4	9	2	2	24	..	138	..
53	Haria Dubal	(67)	31.16	8	8	74	35	39	..	..	..	..	10	..	22	..
54	Jirangachh	(68)	1,705.32	609	620	5,409	2,821	2,588	71	56	..	..	376	19	1,613	11
55	Dudhaunti	(75)	916.20	167	167	1,802	963	839	42	33	3	..	138	18	622	..
56	Satbaulia	(76)	14.57	11	11	156	90	66	..	..	..	..	75	..	50	..
57	Bhota Thana	(77)	13.35													
58	Burhnai Bahadurpur	(78)	142.86	54	54	632	326	306	20	14	..	..	17	1	207	1
59	Hasanpur	(80)	89.43	19	19	103	49	54	..	..	10	16	6	..	26	..
60	Kachhudah	(81)	91.05	47	47	291	157	134	..	..	31	30	13	..	97	14
61	Gulal Toli	(82)	83.36	48	48	262	143	119	1	..	..	..	6	..	69	..
62	Phatamari	(83)	41.28	15	15	130	62	68	..	..	..	..	7	1	32	..
63	Bhagkharna	(84)	163.90	50	50	391	211	180	..	..	..	..	46	6	124	..
64	Kharudah	(173)	25.49	9	10	88	52	36	..	..	..	..	24	5	30	1
65	Kharudah	(174)	243.21	181	191	1,053	554	499	102	89	..	..	198	28	335	25
66	Karua Mani	(175)	275.18	83	86	576	303	273	..	..	..	..	50	5	195	7
67	Babhangaon	(182)	49.78													
68	Barchaundi	(183)	829.59	279	312	3,010	1,603	1,407	17	17	..	..	70	4	1,027	17
69	Kunjimari	(184)	172.39	28	28	244	121	123	..	..	..	..	14	..	82	..
70	Barchaundi	(185)	162.68	31	31	298	140	158	..	..	..	..	1	..	94	..
71	Kuri Muni	(186)	367.04	46	48	357	183	174	..	..	..	..	50	2	101	1
72	Barah pathia	(187)	345.60	15	16	159	89	70	20	14	..	..	13	..	54	6
73	Barah pothia	(188)	103.60	37	37	366	212	154	6	4	..	..	13	1	125	8
74	Nikarbari	(189)	53.82	6	6	31	15	16	..	..	..	..	..	..	10	..
75	Barah Pothia	(190)	143.66													
76	Gamhir Grarh	(191)	229.86	36	36	236	116	120	23	22	..	..	6	2	66	2
77	Tatpowa	(192)	464.57	231	231	1,314	683	631	59	55	..	..	102	7	412	4
78	Sukhani	(193)	52.61	27	27	171	88	83	..	..	..	..	18	1	59	..
79	Sobodangi	(194)	404.28	181	181	1,328	698	630	15	14	..	..	42	1	482	..
80	Salgori	(195)	159.85	71	74	857	440	417	35	30	..	..	5	..	283	8
81	Ambari	(196)	93.48	37	37	310	168	142	..	..	..	..	28	1	74	1
82	Maliagaon	(197)	489.14	198	205	1,460	746	714	19	14	..	..	152	14	359	5
83	Maujidinga	(198)	62.73	8	10	77	34	43	..	..	..	..	1	..	21	..
84	Chapra Bakhari	(199)	36.42	2	2	18	11	7	..	..	..	..	..	..	8	..
85	Rajagaon Milik	(200)	15.78													
86	Rajagaon	(201)	169.16	59	59	526	270	256	35	18	..	..	36	..	165	3
87	Gilhabari	(202)	342.76	42	46	213	109	104	..	..	23	17	22	2	65	1
88	Bhendrani	(203)	193.84	36	36	200	106	94	2	1	..	..	21	3	80	1
89	Koia	(204)	295.32	144	144	680	363	317	48	50	1	..	54	5	224	3
90	Jiapokhar	(205)	63.94	51	51	295	165	130	26	25	..	..	25	..	94	..
91	Jiapokhar	(206)	10.52	24	24	156	86	70	..	..	..	..	24	2	50	1
92	Deramari	(207)	161.47	55	58	303	158	145	..	..	..	..	35	6	95	1
93	Bandar Jhula	(208)	115.33	48	53	386	199	187	..	..	..	..	5	..	134	3
94	Jia Pokhar	(209)	104.00	181	183	863	446	417	..	..	..	..	59	3	295	..
95	Singhimari	(210)	29.95	8	8	44	24	20	6	4	..	..	..	..	18	..
97	Bhendrani	(211)	169.97	34	34	221	122	99	..	..	..	..	42	1	73	..
97	Bandar Jhula	(212)	31.16	17	17	60	30	30	..	..	..	..	16	..	22	..
98	Bandar Jhula	(213)	57.87	54	54	260	145	115	..	..	..	..	3	..	97	2
99	Bandar Jhula	(214)	42.49	6	6	34	15	19	..	..	..	..	5	..	13	..
100	Bandar Jhula	(215)	218.12	174	174	890	481	409	..	..	..	..	49	4	283	2

ABSTRACT

KISHANGANJ

Workers																				Sl. no.
I		II		III		IV		V (a)		V (b)		VI		VII		VIII		IX		X Non-Workers	
M	F	M	F	M	F	M	F	M	F	M	F	M	F	M	F	M	F	M	F	M	F	
17	18	19	20	21	22	23	24	25	26	27	28	29	30	31	32	33	34	35	36	37	38	1
AREAS																						
	Uninhabited																					51
90	..	46	..	..	..	..	..	..	..	2	..	..	..	..	..	..	..	..	..	79	199	52
16	..	..	..	..	..	..	..	..	..	..	..	3	..	..	..	..	..	3	..	13	39	53
1,048	2	450	6	81	..	..	..	16	1	..	..	2	..	5	1	..	..	11	1	1,208	2,577	54
422	..	184	..	..	..	..	..	1	..	..	..	..	..	10	..	..	..	5	..	341	839	55
39	..	11	..	..	..	..	..	..	..	..	..	..	..	..	..	..	..	..	..	40	66	56
	Uninhabited																					57
166	1	41	..	..	..	..	..	..	..	..	..	..	..	..	..	..	..	..	..	119	305	58
14	..	10	..	..	..	..	..	..	..	..	..	..	..	1	..	..	..	1	..	23	54	59
61	..	36	14	..	..	..	..	..	..	..	..	..	..	..	..	..	..	..	..	60	120	60
30	..	37	..	..	..	..	..	..	..	..	..	..	..	..	..	..	..	2	..	74	119	61
19	..	11	..	1	..	..	..	..	..	..	..	..	..	..	..	..	..	1	..	30	68	62
76	..	45	..	..	..	..	..	..	..	..	..	..	..	..	..	..	..	3	..	87	180	63
20	..	6	1	2	..	..	..	2	..	..	..	..	..	..	..	..	..	..	..	22	35	64
143	1	52	3	11	..	..	..	11	9	..	..	2	..	104	11	..	..	12	1	219	474	65
110	2	65	..	7	..	..	..	11	5	..	..	..	..	1	..	..	..	1	..	108	266	66
	Uninhabited																					67
763	2	245	12	..	..	..	..	6	3	1	..	..	..	8	..	..	..	4	..	576	1,390	68
75	..	6	..	..	..	..	..	..	..	..	..	..	..	..	..	..	..	1	..	39	123	69
85	..	9	..	..	..	..	..	..	..	..	..	..	..	..	..	..	..	..	..	46	158	70
71	1	28	..	1	..	..	..	..	..	..	..	..	..	..	..	..	..	1	..	82	173	71
37	..	9	6	..	..	..	..	..	..	..	..	..	..	..	..	..	..	8	..	35	64	72
96	..	20	7	1	..	..	..	..	..	..	1	..	..	1	..	..	..	7	..	87	146	73
10	..	..	..	..	..	..	..	..	..	..	..	..	..	..	..	..	..	..	..	5	16	74
	Uninhabited																					75
52	..	11	2	..	..	..	..	..	..	..	..	..	..	1	..	..	..	2	..	50	118	76
213	4	128	..	1	..	..	..	28	..	1	..	..	..	28	..	..	..	13	..	271	627	77
20	..	39	..	..	..	..	..	..	..	..	..	..	..	..	..	..	..	..	..	29	83	78
302	..	176	..	..	..	..	..	3	..	..	..	..	..	1	..	..	..	..	..	216	630	79
211	..	38	..	..	..	..	..	24	8	3	..	..	..	1	..	..	..	6	..	157	409	80
42	1	32	..	..	..	..	..	..	..	..	..	..	..	..	..	..	..	..	..	94	141	81
246	4	89	..	..	..	..	..	..	..	..	1	..	..	..	..	..	..	24	..	387	709	82
21	..	..	..	..	..	..	..	..	..	..	..	..	..	..	..	..	..	..	..	13	43	83
4	..	1	..	3	..	..	..	..	..	..	..	..	..	..	..	..	..	..	..	3	7	84
	Uninhabited																					85
100	..	44	3	19	..	..	..	..	..	..	..	..	..	..	..	..	..	2	..	105	253	86
42	1	22	..	..	..	..	..	..	..	..	..	..	..	..	..	..	..	1	..	44	103	87
76	1	3	..	..	..	..	..	..	..	..	..	..	..	..	..	..	..	1	..	26	93	88
150	3	59	..	..	..	..	..	4	..	..	..	..	..	3	..	..	..	8	..	139	314	89
49	..	38	..	4	..	..	..	..	..	1	..	..	..	1	..	..	..	1	..	71	130	90
25	..	12	..	11	..	..	..	..	..	..	..	..	..	1	..	..	..	1	1	36	69	91
75	..	18	..	..	..	..	..	..	..	1	1	..	..	..	..	..	..	1	..	63	144	92
108	3	25	..	..	..	..	..	..	..	..	..	..	..	..	..	..	..	1	..	65	184	93
169	..	119	..	3	..	..	..	1	..	..	..	..	..	1	..	..	..	2	..	151	417	94
17	..	1	..	..	..	..	..	..	..	..	..	..	..	..	..	..	..	..	..	6	20	95
40	..	18	..	11	..	..	..	..	..	..	..	..	..	3	..	..	..	1	..	49	99	96
17	..	..	..	4	..	..	..	..	..	..	..	..	..	1	..	..	..	.	..	8	30	97
69	1	27	1	1	..	..	..	..	..	..	..	..	..	..	..	..	..	..	..	48	113	98
13	.	..	..	..	..	..	..	..	..	..	..	..	..	..	..	..	..	..	..	2	19	99
202	..	79	2	..	..	..	..	..	..	..	..	..	..	..	..	..	..	2	..	198	407	100

DEVELOPMENT BLOCK—THAKURGANJ

PRIMARY CENSUS SUBDIVISION

RURAL

Serial no.	Name of village with Thana no./ town/ward/ circle/urban enumerator's block		Area of villages in hectares & of town in km.²	No. of occupied residential houses	No. of house-holds	Total population (including Institutional and houseless population)			Scheduled castes		Scheduled tribes		Literate and educated persons		Total workers (I—IX)	
						P	M	F	M	F	M	F	M	F	M	F
1	2		3	4	5	6	7	8	9	10	11	12	13	14	15	16
	REVENUE THANA—ISLAMPUR—*contd.*															
101	Rajagaon	(216)	48.16	9	9	50	25	25	..	.	..	..	3		15	..
102	Bansbari	(217)	16.60													
103	Teghari	(218)	172.80	60	60	517	292	225	20	16	..	..	107	2	176	..
104	Dumaria	(219)	403.87	263	265	1,490	775	715	26	21	.	.	214	24	415	..
105	Panchgachhi	(220)	48.56	32	32	144	78	66	..	..	.	..	19	4	39	..
106	Pawakhali	(221)	562.91	196	197	995	527	468	30	21	..	..	134	27	291	2
107	Pawakhali	(222)	432.90	575	619	3,249	1,818	1,431	68	41	..	..	584	112	1,115	14
108	Petbhari	(223)	100.77	112	113	660	365	295	67	52	..	.	129	22	202	18
109	Petbhari	(224)	56.66	40	40	189	100	89	..	..	..	.	39	33	53	2
110	Petbhari	(225)	179.68	199	199	1,012	505	507	5	6	..	..	127	17	320	21
111	Bhelagori	(226)	331.84	127	129	748	380	368	7	10	..	..	80	..	220	6
112	Bidhibhita	(227)	74.46	17	17	125	69	56	..	..	..	..	33	..	34	1
113	Balka Dobha	(228)	83.77	33	33	201	103	98	4	5	..	..	40	1	57	3
114	Rasia	(229)	851.85	219	219	2,034	1,071	963	44	37	..	..	172	13	656	..
115	Chapati	(230)	174.01	111	111	562	291	271	14	15	..	..	95	25	161	1
116	Paikpara	(231)	386.47	113	113	1,062	561	501	4	5	1	..	91	5	320	2
117	Paik para	(232)	112.50	15	15	153	84	69	10	4	..	..	21	2	51	..
118	Khudra	(233)	82.96	53	53	274	148	126	20	20	35	41	37	3	75	1
119	Pabna	(234)	81.75	26	26	155	80	75	..	..	..	..	14	..	37	..
120	Khanabari	(235)	371.90	143	145	1,099	599	500	84	66	109	95	147	54	332	..
121	Babhangaon	(236)	39.25													
122	Katharo	(237)	22.26	2	2	12	5	7	..	..	..	..	1	1	2	..
123	Chhatar Katharo	(238)	111.29	20	21	187	99	88	7	3	..	..	23	9	51	1
124	Kathar	(239)	555.63	85	85	904	487	417	24	19	..	..	123	12	291	4
125	Dastur	(240)	150.50	98	98	576	297	279	2	3	..	..	109	16	150	..
126	Saral Kuri	(241)	371.09	106	106	1,092	579	513	19	21	..	..	148	37	318	2
127	Bhaulmari	(242)	59.08	58	61	362	195	167	21	13	..	..	37	6	103	..
128	Bhaulmari	(243)	19.02	6	6	30	13	17	1	..	..	..	6	..	7	..
129	Bhaulmari	(244)	27.11	15	16	102	48	54	4	4	..	..	23	1	21	1
130	Bhaulmari	(245)	1,194.62	212	214	2,426	1,243	1,183	120	144	..	..	148	19	727	8
131	Nazarpur	(246)	27.52													
132	Kharudah	(247)	399.42	191	192	1,108	549	559	79	110	..	..	118	15	325	37
133	Karua Mari	(248)	370.69	87	89	535	303	232	19	20	3	2	38	17	196	20

ABSTRACT

KISHANGANJ

AREAS	Workers I M	Workers I F	Workers II M	Workers II F	Workers III M	Workers III F	Workers IV M	Workers IV F	Workers V (a) M	Workers V (a) F	Workers V (b) M	Workers V (b) F	Workers VI M	Workers VI F	Workers VII M	Workers VII F	Workers VIII M	Workers VIII F	Workers IX M	Workers IX F	X Non-Workers M	X Non-Workers F	Sl. no.
	17	18	19	20	21	22	23	24	25	26	27	28	29	30	31	32	33	34	35	36	37	38	1
8	*Uninhabited*	7	..	..	..	..	..	.	..	..	..	..	..	..		..	..	..		..	10	25	101
																							102
142		20	.	14	..	..	.		.	..	.	..			.	..	..	.		.	116	225	103
265	..	138	.	5	..	.	.				.		.		4		.	.	3	..	360	715	104
25	.	14	..		..	.	.				.				..	.			..	.	39	66	105
213	1	41	1	13	..	..	..	1	..	10	..	2	.	.	.	..	.	..	..	..	236	466	106
485		254	5	6	..	..	..	79	1	19	1	21	..	219	1	6	..	46	6		703	1,417	107
126	4	52	14	1	..	..	.	2	.	.	.	..	.	2				14			163	277	108
30	2	19	.	.	..	..	..	..	..	.	.	..		.	.	..	..	4	..		47	87	109
176	.	138	18	..	..	..	.		..	..	..	..	.	.	.			6	3		185	486	110
130	4	58	2	21	..	..	..	1	.	1	..	4	.	3	.	..	..	2	..		160	362	111
33	1	1	..	..	..	..	..	..	..	..	..	..	..	..	..	..	.	..	..	.	35	55	112
39	.	8	3	2	..	..	..	3	.	..	..	..	..	4	..	..	..	1	..		46	95	113
514	.	89	..	12	..	..	..	10	..	..	..	..	..	15	..	2	..	14	..		415	963	114
78	..	61	.	2	..	..	..	2	..	.	..	..	..	2	..	..	..	16	1		130	270	115
212	2	92	..	13	..	..	..	.	..	1	..	..	..	..	..	..	..	2	..		241	499	116
39	..	9	..	2	..	..	..	..	..	..	..	..	..	..	..	..	..	1	..		33	69	117
36	1	38	..	..	..	..	..	..	..	..	..	..	..	..	..	..	..	1	.		73	125	118
1	..	36	..	..	..	..	..	..	..	..	..	..	..	..	..	..	..	..	..		43	75	119
97	..	229	..	..	..	..	..	..	..	..	..	..	..	..	2	..	..	4	..		267	500	120
	Uninhabited																						121
2	..	..	..	..	..	..	..	..	..	..	..	..	..	..	..	..	..	..	..	..	3	7	122
43	..	8	1	..	..	..	..	..	..	..	..	..	..	..	..	..	..	..	..	..	48	87	123
201	..	80	..	5	..	..	..	..	3	..	1	..	..	..	2	..	..	..	3	..	196	413	124
84	..	53	..	2	..	..	..	1	..	3	..	..	..	..	2	..	..	..	5	..	147	279	125
202	..	109	2	..	..	..	..	..	..	..	..	..	..	..	6	..	..	..	1	..	261	511	126
75	..	28	..	..	..	..	..	..	..	..	..	..	..	..	..	..	..	..		..	92	167	127
6	..	1	..	..	..	..	..	..	..	..	..	..	..	..	.	..	..	..	.	..	6	17	128
17	1	2	..	..	..	..	..	..	..	..	..	..	..	..	1	..	..	..	1	.	27	53	129
431	1	265	3	8	..	..	..	7	3	..	..	..	..	..	7	1	1	..	8	..	516	1,175	130
	Uninhabited																						131
188	1	75	..	21	1	..	..	7	20	1	..	..	..	..	24	12	2	..	7	3	224	522	132
103	1	76	6	11	1	..	..	..	10	..	..	..	..	..	3	2	1	..	2	..	107	212	133

DEVELOPMENT BLOCK—POTHIA

PRIMARY CENSUS

SUBDIVISION

Serial no.	Name of village with Thana no./ town/ward/ circle/urban enumerator's block		Area of villages in hectares & of town in km.²	No. of occupied residential houses	No. of house-holds	Total population (including Institutional and houseless population)			Scheduled castes		Scheduled tribes		Literate and educated persons		Total workers (I—IX)	
						P	M	F	M	F	M	F	M	F	M	F
1	2		3	4	5	6	7	8	9	10	11	12	13	14	15	16
																RURAL
	REVENUE THANA—ISLAMPUR—*contd.*															
	Development Block—Pothia		35,444.60	17,602	18,548	96,099	50,006	46,093	1,738	1,552	3,299	3,149	10,152	1,653	28,228	1,072
1	Dubanochi	(30)	555.63	239	242	1,295	683	612	12	15	.	..	87	8	378	2
2	Sonapur	(31)	450.00	218	222	1,014	526	488	1	..	10	10	87	10	287	19
3	Theikalbari	(32)	201.94	75	75	447	237	210	..	..	4	8	26	1	128	5
4	Tarni	(33)	588.40	250	255	1,381	738	643	37	39	83	82	237	41	398	58
5	Andabari	(34)	215.29	88	88	427	226	201	..	..	53	47	58	2	133	2
6	Dubanochi	(35)	93.08	39	39	274	149	125	..	..	3	..	65	8	81	..
7	Panighatta	(36)	171.58	84	87	479	258	221	60	62	..	..	106	13	137	19
8	Gelabari	(37)	133.14	47	47	266	137	129	26	27	..	..	64	13	81	1
9	Bhelagachhi	(40)	61.11	32	34	191	104	87	5	4	.	..	54	18	49	..
10	Chitma	(41)	9.31		.											
11	Phala	(42)	539.84	290	290	1,469	760	709	3	..	..	..	225	16	384	5
12	Chitma	(43)	140.83	94	94	561	277	284	15	19	..	..	136	25	124	..
13	Purandarpur	(44)	127.88	46	46	269	130	139	..	..	..	..	62	1	69	4
14	Barapokhar	(45)	146.09	89	89	483	248	235	18	10	10	20	17	2	144	..
15	Mamubhagina	(69)	186.56													
16	Darigaon	(70)	106.84	55	55	306	160	146	..	..	..	..	3	..	111	..
17	Cheta Thana	(71)	390.81	344	344	1,652	869	783	9	..	..	..	238	35	509	22
18	Sathaulia	(72)	135.16	80	80	433	222	211	8	9	..	..	25	3	107	6
19	Sathaulia Khurd	(73)	4.05	4	4	15	9	6	..	..	..	..	..	..	8	..
20	Deliganj	(74)	3.24	7	7	37	17	20	..	..	..	..	1	..	9	1
21	Burhnai	(79)	1,596.87	660	665	3,094	1,601	1,493	87	91	159	146	322	20	892	23
22	Tarabpur	(85)	86.20	156	156	658	352	306	39	38	..	.	119	25	210	16
23	Chechuabari	(86)	217.72	250	250	1,190	613	577	..	..	..	..	113	21	320	20
24	Kasba Kaliganj	(87)	398.61	500	500	2,179	1,173	1,006	47	31	1	..	234	68	567	7
25	Jalalpur	(88)	420.46	151	151	792	412	380	9	5	..	..	94	13	257	..
26	Makhan pokhar	(89)	420.06	131	131	730	409	321	24	13	30	17	72	4	236	..
27	Birpur	(90)	51.40	26	26	172	92	80	..	..	..	..	8	3	43	..
28	Birpur	(91)	265.87	93	93	552	298	254	31	21	19	17	62	10	145	2
29	Musaldenga	(92)	177.65	85	85	483	241	242	8	9	22	16	92	4	140	1
30	Pakamolna	(93)	159.04	64	64	342	173	169	..	..	60	57	38	10	69	10
31	Pakamolna	(94)	214.08	92	97	540	272	268	..	..	114	127	65	5	108	20
32	Mangun Jon	(95)	82.96	36	36	184	91	93	2	4	25	28	16	..	62	2
33	Gorukhal	(96)	753.11	353	353	1,728	911	817	50	45	126	104	48	10	526	..
34	Kalidas	(97)	519.20	213	213	1,101	586	515	18	7	119	87	192	17	360	10
35	Jagir Gachh	(98)	94.29	46	46	240	130	110	2	1	33	22	48	6	72	2
36	Kalidas Arazi Kismat	(99)	324.15													
37	Kalidas Kismat	(100)	3.64	128	128	714	374	340	..	..	..	..	50	9	200	..
38	Phulhara Milik	(101)	34.40	15	15	84	45	39	14	7	..	..	1	..	22	2
39	Jogihari	(102)	39.66													
40	Sital Gachh	(103)	33.99													
41	Gondaloti	(104)	36.83	53	53	238	123	115	4	3	..	..	18	1	70	1
42	Phulhera Gachh	(105)	219.74	115	115	606	316	290	5	2	..	..	36	7	178	6
43	Phulhora	(106)	95.10	47	47	259	133	126	..	..	..	..	6	..	73	..
44	Panbara	(107)	191.01	94	94	494	255	239	..	..	..	..	9	..	150	..
45	Jogi Gachh	(108)	88.62	4	4	21	11	10	..	..	11	10	..	..	6	..
46	Nimala gaon	(109)	159.85	93	93	514	269	245	9	12	..	..	63	5	141	1
47	Nimalagaon Milik	(110)	44.11	57	57	323	164	159	..	..	..	..	1	..	87	..
48	Kuimari	(111)	92.67	99	99	489	251	238	..	..	20	27	33	1	144	4
49	Kulapatha *urf* Koimari	(112)	75.68	24	24	91	47	44	1	2	23	20	16	4	24	..
50	Mirzapur	(113)	521.23	306	307	1,529	777	752	85	77	261	241	206	18	496	21

ABSTRACT

KISHANGANJ

Workers																						Sl. no.
I		II		III		IV		V				VI		VII		VIII		IX		X Non-Workers		
								(a)		(b)												
M	F	M	F	M	F	M	F	M	F	M	F	M	F	M	F	M	F	M	F	M	F	
17	18	19	20	21	22	23	24	25	26	27	28	29	30	31	32	33	34	35	36	37	38	1
AREAS																						
18,090	291	8,174	677	321	..	..	1	247	63	75	8	26	..	523	15	110	..	662	17	21,778	45,021	
223	1	153	1	..	..	..	..	..	..	..	..	..	..	1	..	1	..	..	..	305	610	1
134	3	146	15	2	..	..	..	1	1	..	..	..	..	.	..	1	..	3	..	239	469	2
80	..	42	5	..	..	..	..	.	..	..	..	..	..	..	..	1	.	5	..	109	205	3
248	15	123	43	8	.	..	..	..	..	1	..	..	..	7	..	..	..	11	..	340	585	4
68	1	64	..	..	..	..	..	..	1	..	..	..	..	..	..	..	..	1	..	93	199	5
46	..	20	..	15	.	.	.	..	..	..	..	..	..	..	..	..	..	..	..	68	125	6
78	1	51	5	..	.	.	.	4	13		..	..	..	..	..	.	..	4	..	121	202	7
61	..	15	1	..	..	.	..	.	..		.	..	..	.	..	.		5	..	56	128	8
41	..	4	..	..	..	..	..	..	..	.	.	..	..	..	..	..	..	4	..	55	87	9
	Uninhabited																					10
322	..	35	..	..	..	..	..	..	5	..		..	..	3	..	..	..	24	..	376	704	11
98	..	19	..	..	..	..	..		..	4	..	..	.	..	..	..	..	3	..	153	284	12
50	2	15	2	3	..		..		.	1	..	..	.		..	..	..	.	..	61	135	13
101	..	35	..	.	..		..	..	..	..	..	..	..		..	..	..	8	..	104	235	14
	Uninhabited																					15
90	..	20	..	1	..	..	..	..	..	.	.	..	..	..	..	..	..	..	..	49	146	16
353	1	144	21	1	..		..	4	..	1	..	..	..	3	..		..	3	..	360	761	17
78	2	27	4	2	..	..	..	..	..	..	..	..	..	..	..	.	..	.	.	115	205	18
3	..	5	..	.	..	.	..	..	..	..	..	..	..	..	..	..	..	..	.	1	6	19
6	1	..	..	..	..	..	..	..	..	..	..	..	..	..	..	..	..	3	..	8	19	20
648	7	233	16	1	..	..	..	1	..	..	..	..	..	..	..	..	..	9	..	709	1,470	21
31	..	21	5	22	..	..	1	32	1	5	1	3	..	66	8	1	..	29	..	142	290	22
213	7	69	13	3	..	..	..	4	..	..	..	..	..	29	..	..	..	2	..	293	557	23
186	..	234	1	9	..	..	..	3	..	9	5	3	..	67	..	35	..	21	1	606	999	24
184	..	63	..	2	..	..	..	..	..	2	..	..	..	1	..	..	..	5	..	155	380	25
198	..	38	..	..	..	..	..	..	..	..	..	..	..	..	..	..	..	..	..	173	321	26
35	..	7	..	..	..	.	..	..	..	..	..	..	..	..	..	..	..	1	..	49	80	27
104	1	22	..	4	..	.	..	..	..	4	..	..	.	4	..	.	..	7	1	153	252	28
108	1	27	..	..	.		..	..	.	..	..	.	..	4	..	.	..	1	..	101	241	29
49	2	17	8	..	..	..	..	..	..	..	.	.	..	2	..	..	..	1	..	104	159	30
67	..	40	20	..	..	..	..	1	..	..	..	..	..	..	..	..	..	..	..	164	248	31
48	..	13	2	..	..	..	..	..	..	..	..	..	..	..	..	..	..	1	..	29	91	32
394	..	129	..	..	..	..	..	..	..	..	..	..	..	..	..	..	..	3	..	385	817	33
221	2	112	8	23	..	..	..	..	..	..	..	..	..	..	..	..	..	4	..	226	505	34
53	1	18	1	1	..	..	..	..	..	..	..	..	..	..	..	..	..	..	..	58	108	35
	Uninhabited																					36
151	..	48	..	..	..	..	..	..	..	..	..	..	..	..	..	..	..	1	..	174	340	37
13	..	9	2	..	..	..	..	..	.	..	..	..	..	..	..	..	..	..	..	23	37	38
	Uninhabited																					39
	Unnihabited																					40
39	..	31	1	..	..	..	..	..	..	..	..	..	..	..	..	..	..	..	..	53	114	41
121	1	54	5	..	..	..	..	..	..	..	..	..	..	1	..	..	..	2	..	138	284	42
53	..	19	..	..	..	..	..	..	..	..	..	..	..	..	..	.	..	1	..	60	126	43
65	..	84	..	..	..	.	..	..	..	..	..	..	..	..	..	..	..	1	..	105	239	44
2	..	4	..	..	..	..	..	..	..	..	..	..	..	..	..	..	..	..	..	5	10	45
95	1	46	..	..	..	..	..	..	..	..	..	..	..	..	..	..	..	..	..	128	244	46
52	..	35	..	..	..	..	..	..	..	..	..	..	..	..	..	.	.	..	..	77	159	47
84	..	59	4	1	..	..	..	..	..	..	..	..	..	..	..	..		.	..	107	234	48
6	..	4	..	..	..	..	..	1	..	..	..	..	..	.	..	13	..		..	23	44	49
360	10	115	10	..	..	..	..	3	..	1	1	1	..	8	..	2	..	6	..	281	731	50

DEVELOPMENT BLOCK—POTHIA

PRIMARY CENSUS

SUBDIVISION

Serial no.	Name of village with Thana no./ town/ward/ circle/urban enumerator's block		Area of villages in hectares & of town in km.²	No. of occupied residential houses	No. of households	Total population (including Institutional and houseless population)			Scheduled castes		Scheduled tribes		Literate and educated persons		Total workers (I—IX)	
						P	M	F	M	F	M	F	M	F	M	F
1	2		3	4	5	6	7	8	9	10	11	12	13	14	15	16
																RURAL
	REVENUE THANA—ISLAMPUR—*contd.*															
51	Pakamolna	(114)	55.44	18	18	123	68	55	..	..	..	..	32	..	40	..
52	Sarogora	(115)	512.32	264	264	1,224	653	571	12	1	261	243	107	14	349	16
53	Ramaniapokhar	(116)	123.62	136	146	701	370	331	..	..	..	..	143	38	185	2
54	Patilabhasa	(117)	172.39	168	168	916	476	440	14	16	..	..	14	..	254	4
55	Pothia	(118)	121.81	47	47	223	122	101	..	..	9	4	14	1	62	..
56	Pawakhali	(119)	129.90	211	211	901	512	389	26	19	46	50	204	73	281	2
57	Chilhamari	(120)	188.99	56	56	270	147	123	4	3	46	40	5	..	75	3
58	Naikatta	(121)	532.15	445	448	2,140	1,089	1,051	52	47	24	28	150	44	678	10
59	Pokharia	(122)	369.88	116	116	503	253	250	..	..	251	233	39	7	143	130
60	Bagrani	(123)	182.92	74	74	439	227	212	7	10	..	..	21	8	117	1
61	Kusiari	(124)	220.15	166	166	851	429	422	4	8	..	..	73	10	298	2
62	Dhangipokhar	(125)	91.46	59	59	280	147	133	14	15	..	..	29	1	99	..
63	Gangnati Arazi Gachh	(126)	63.94													
64	Pamal	(127)	274.78	249	267	1,355	696	659	41	39	3	4	77	7	392	21
65	Gangnati	(128)	432.60	265	265	1,257	641	616	6	4	..	..	125	13	378	8
66	Bhatkhunda	(129)	94.29	39	40	162	85	77	..	..	..	..	1	..	48	1
67	Bhatkunda	(130)	107.24													
68	Panasi	(131)	89.03	86	89	490	255	235	..	..	..	..	2	..	154	2
69	Panasi	(132)	136.38													
70	Karigaon Milik	(133)	31.16	11	13	94	52	42	..	..	..	..	3	..	28	..
71	Thipi Jhari	(134)	201.53	247	248	1,222	654	568	4	1	..	..	26	3	373	11
72	Mangur Jan	(135)	156.21	25	25	124	63	61	..	..	..	..	16	..	31	..
73	Phatipokhar	(136)	79.72													
74	Charkhakati	(137)	68.39	32	33	199	91	108	..	..	21	14	25	10	46	12
75	Molnapara	(138)	335.88	141	141	833	443	390	..	..	67	64	44	..	272	1
76	Dongra	(139)	147.30	59	59	318	165	153	..	..	..	..	..	..	85	1
77	Dhantola	(140)	102.38	85	85	445	229	216	7	4	..	..	29	..	151	1
78	Halda	(141)	93.89	48	48	243	123	120	1	2	30	19	32	28	69	14
79	Udgara	(142)	433.82	305	305	1,711	878	833	4	2	..	..	129	14	469	20
80	Singhari Gobindpur	(143)	188.58	198	198	1,037	524	513	..	..	..	..	124	14	279	1
81	Khatia Pichhla	(144)	169.97	43	43	246	124	122	2	2	..	..	1	..	68	3
82	Chiagaon	(145)	341.55	212	212	988	509	479	35	20	25	18	48	..	307	6
83	Budhra	(146)	660.44	263	269	1,343	700	643	7	9	115	104	55	4	315	..
84	Piakori	(147)	92.67	52	52	239	118	121	..	..	..	..	33	7	77	9
85	Goabari	(148)	40.06	17	17	72	34	38	..	2	..	..	9	..	15	1
86	Barah Kahunia	(149)	460.53	152	152	745	393	352	..	..	118	129	84	7	203	4
87	Shekhpura	(150)	159.44	23	23	107	66	41	..	..	50	34	6	..	41	1
88	Haldibari	(151)	355.71	153	153	719	368	351	8	10	..	..	87	8	213	5
89	Saithabari	(152)	121.81	182	182	900	476	424	1	1	..	..	88	5	254	1
90	Galgalia	(153)	357.74	94	95	572	293	279	..	..	13	9	60	15	170	9
91	Chhamtia	(154)	65.56	46	46	275	143	132	..	..	..	..	29	1	74	27
92	Bakhonala	(155)	176.85	51	51	340	171	169	4	5	27	31	9	..	103	6
93	Baksa	(156)	314.84	149	149	703	393	310	9	11	..	..	52	7	231	..
94	Chorogaddi	(157)	44.11	19	19	128	64	64	22	23	..	..	7	2	39	..
95	Sohagi	(158)	217.72	68	68	415	215	200	6	4	17	16	45	21	124	..
96	Naunaddi	(159)	390.11	228	228	1,062	536	526	2	1	..	..	115	23	304	9
97	Naunaddi	(160)	67.99	28	28	117	60	57	8	15	27	22	17	..	33	16
98	Jhokha Dangi	(161)	147.71	55	55	277	142	135	..	..	87	90	21	5	86	42
99	Koltha	(162)	1,092.23	463	463	2,521	1,281	1,240	16	11	317	353	222	60	756	17
100	Mahsul	(163)	361.38	190	190	891	448	443	..	..	173	176	59	..	274	16

ABSTRACT

KISHANGANJ

WORKERS																							
I		II		III		IV		V				VI		VII		VIII		IX		X			
								(a)		(b)										Non-Workers		Sl. no.	
M	F	M	F	M	F	M	F	M	F	M	F	M	F	M	F	M	F	M	F	M	F		
17	18	19	20	21	22	23	24	25	26	27	28	29	30	31	32	33	34	35	36	37	38	1	
AREAS																							
40	..	..	..	.	..	..	..	..	..	.	..	..	..	..	.	..	..	..	..	28	55	51	
215	1	122	15	2	..	..	..	2	..	1		..	..	2	..	1	..	4	..	304	555	52	
130	1	36	1	12	..	..	..	1	..	1	..	..	..	..	..	..	..	5	..	185	329	53	
176	4	57	.	11	..	..	..	3	..	.	..	.	..	1	..	..	.	6	..	222	436	54	
50	.	12	..		..	..	..	..	..	..	.		..	..	..	..	..	..	..	60	101	55	
89	..	40	..	1	.		..	8	..	3	.	2	..	47	..	22	..	69	2	231	387	56	
64	3	7	..	..	..	.	..	1	.	.	.	..	..	..	..	..	..	3	.	72	120	57	
371	..	291	9		..		..	2		.	..	..	..	5	..	..	..	9	1	411	1,041	58	
110	97	30	32		..	.	..	1	1	..	..	.		..	..	..	..	2	..	110	120	59	
80		32	..	2		..	..	1	..	.	1	..		1	..	..	..	1	..	110	211	60	
222	1	68	1	..		..	..	..			.	..	.	1	..	..	..	7	..	131	420	61	
66	..	23	..	3	.	..	..	2	.	3	..	..	.	..	..	..	..	2	..	48	133	62	
	Uninhabited																					63	
266	2	96	19	..	..	..	.		..	3	.	..	..	..	..	21	..	6	..	304	638	64	
283	8	83	..	..	..	..	..	1	.	1	..	.	.	6	..	..	..	4	.	263	608	65	
36	..	12	1	..	..	..	..	..	..	..	..	.	..	..	..	..	..	..	..	37	76	66	
	Uninhabited																					67	
91	..	58	1	..	..	.	..	5	1	.	..	..	..	..	..	..	..	..	..	101	233	68	
	Uninhabited																					69	
21	..	7	..	..	..	..	..	..	..	..	..	..	..	..	..	..	..	..	..	24	42	70	
248	..	125	11	..	..	..	..	..	..	..	..	..	..	..	..	..	..	..	..	281	557	71	
22	..	9	..	..	..	..	..	..	..	..	..	..	..	..	..	..	..	..	..	32	61	72	
	Uninhabited																					73	
25	1	21	9	..	..	..	..	..	..	..	..	..	..	..	..	..	..	..	2	45	96	74	
207	1	65	..	..	..	..	..	..	..	..	..	..	..	..	..	..	..	..	..	171	389	75	
65	1	20	..	..	..	..	..	..	.	..	..	..	..	..	..	..	..	..	..	80	152	76	
100	..	41	1	6	..	..	..	..	..	..	..	..	..	..	..	..	..	4	..	78	215	77	
28	..	39	14	..	..	..	.	..	..	..	..	..	..	2	..	..	..	..	..	54	106	78	
213	1	249	19	1	..	..	..	..	..	..	..	..	..	3	..	1	..	2	..	409	813	79	
197	1	75	..	..	..	..	..	..	..	6	..	..	..	..	..	..	..	1	..	245	512	80	
46	1	22	2	..	..	..	..	..	..	..	..	..	..	..	..	..	..	..	..	56	119	81	
187	2	117	4	2	..	..	..	..	..	..	..	..	..	1	..	..	..	..	..	202	473	82	
177	..	134	..	..	..	..	..	..	..	..	..	..	..	..	..	..	..	4	..	385	643	83	
40	1	24	7	..	..	..	..	..	..	..	..	..	..	..	..	..	..	13	1	41	112	84	
10	1	5	..	..	..	..	..	..	..	..	..	..	..	..	..	..	..	..	..	19	37	85	
105	1	91	3	..	..	..	..	..	..	..	..	..	..	..	..	..	..	7	..	190	348	86	
18	..	23	1	..	..	..	..	..	..	..	..	..	..	..	..	..	..	..	..	25	40	87	
143	4	64	1	..	..	..	..	5	..	..	..	..	..	1	..	..	..	..	..	155	346	88	
139	1	107	..	2	..	..	..	1	..	..	..	..	..	3	..	..	..	2	..	222	423	89	
119	1	51	8	..	..	..	..	..	..	..	..	..	..	..	..	..	..	..	..	123	270	90	
44	..	26	27	2	..	..	..	..	..	..	..	..	..	1	..	..	..	1	..	69	105	91	
69	1	21	5	10	..	..	..	..	..	..	.	..	..	2	..	..	..	1	..	68	163	92	
192	..	25	..	14	..	..	..	..	..	..	..	..	..	..	..	..	..	..	..	162	310	93	
22	..	12	..	3	..	..	..	..	..	..	..	..	..	..	..	..	..	2	..	25	64	94	
81	..	28	..	12	..	..	..	..	..	1	..	..	..	..	..	..	..	2	..	91	200	95	
197	8	93	..	5	..	..	..	..	..	1	..	..	..	1	..	1	..	6	1	232	517	96	
14	..	18	14	..	..	..	..	..	2	..	..	..	..	..	..	..	..	1	..	27	41	97	
45	11	33	31	6	..	..	..	..	..	..	.	..	..	1	..	.	..	1	..	56	93	98	
532	6	175	10	2	..	..	..	4	1	3	..	..	..	23	..	..	..	17	..	525	1,223	99	
160	..	108	16	..	..	..	..	..	..	..	..	..	..	5	..	..	..	1	..	174	427	100	

DEVELOPMENT BLOCK—POTHIA

PRIMARY CENSUS SUBDIVISION

Serial no.	Name of village with Thana no./ town/ward/ circle/urban enumerator's block		Area of villages in hectares & of town in km.²	No. of occupied residential houses	No. of house-holds	Total population (including Institutional and houseless population)			Scheduled castes		Scheduled tribes		Literate and educated persons		Total workers (I—IX)	
						P	M	F	M	F	M	F	M	F	M	F
1	2		3	4	5	6	7	8	9	10	11	12	13	14	15	16
																RURAL
	REVENUE THANA—ISLAMPUR—*concld.*															
101	Maria	(164)	196.67	60	62	372	191	181	..	..	115	106	52	25	103	18
102	Chhatar Gachh	(165)	497.76	292	400	1,814	985	829	93	82	13	10	299	62	633	25
103	Nandakuri	(166)	205.17	116	116	542	271	271	..	..	..	..	29	5	154	1
104	Singhiamari	(167)	129.64	68	68	413	212	201	4	5	33	35	34	10	112	..
105	Rasiadangi	(168)	158.63	34	34	213	115	98	2	..	..	..	38	16	53	3
106	Pharabari	(169)	297.46	148	148	438	232	206	..	..	19	15	12	..	119	1
107	Mahogarh	(170)	138.00	34	34	226	117	109	..	..	..	..	21	2	65	3
108	Lodhabari	(171)	153.37	171	171	757	384	373	41	54	..	..	201	5	187	23
109	Kharkhari	(172)	66.37	7	7	22	17	5	..	..	..	..	11	3	9	..
110	Arrabari	(176)	588.00	213	213	1,141	606	535	7	3	1	..	136	22	315	56
111	Geramari	(177)	378.78	210	210	1,026	536	490	19	16	1	1	150	11	295	2
112	Miramani	(178)	51.39	20	20	112	49	63	..	..	12	16	9	2	31	9
113	Indarpur Khurd	(179)	193.44	79	79	456	244	212	24	27	25	20	37	4	139	19
114	Indarpur	(180)	132.33	79	79	460	233	227	4	3	..	..	38	4	125	..
115	Belasan	(181)	67.99	11	13	70	39	31	..	..	..	..	..	..	31	..
116	Raipur	(249)	201.53	187	187	806	417	389	..	..	2	3	151	19	250	14
117	Keso Jara	(250)	298.65	67	69	389	204	185	88	86	..	..	30	4	96	4
118	Dhobinia	(251)	285.30	85	85	517	293	224	25	18	..	..	61	7	174	..
119	Haldagaon	(252)	425.72	188	188	1,007	546	461	32	27	..	..	62	12	272	17
120	Chhagilla	(253)	36.02													
121	Kulthibari	(254)	37.23	12	12	73	36	37	..	..	..	..	1	..	20	..
122	Damarbari	(255)	162.68	83	84	390	199	191	16	12	..	..	11	..	121	3
123	Parlabari Milik	(256)	31.57	8	8	54	27	27	..	..	..	..	..	..	18	..
124	Kala Singhia	(257)	143.66	116	116	557	292	265	..	..	..	..	79	2	158	..
125	Parlabari	(258)	655.58	224	274	1,364	694	670	94	106	..	..	147	7	385	11
126	Damalbari	(259)	419.25	255	255	1,302	699	603	9	8	20	14	87	14	358	3
127	Lukundra	(260)	93.08	40	40	263	135	128	..	..	..	..	27	5	84	..
128	Tarla	(261)	207.20	65	65	367	182	185	..	..	..	..	33	1	110	..
129	Bagalbari Milik Arazi	(262)	10.52	8	8	41	24	17	..	..	..	..	7	..	16	..
130	Jahangirpur	(263)	1,117.73	317	517	3,306	1,710	1,596	73	56	25	46	374	52	980	69
131	Ratua	(264)	528.51	194	233	1,379	714	665	12	5	..	..	107	21	426	2
132	Saradighi	(265)	70.01	77	78	553	282	271	..	..	..	..	76	14	160	1
133	Adhikari	(266)	262.23	89	104	605	314	291	8	2	..	..	44	4	169	..
134	Sita Jhari	(267)	48.97	40	40	225	119	106	..	..	..	..	36	10	63	2
135	Sita Jhari	(268)	63.94	33	37	217	114	103	..	..	..	..	13	5	71	1
136	Sitalpur	(269)	1,513.91	627	971	5,199	2,627	2,572	80	70	54	56	582	112	1,650	23
137	Kalakachu	(270)	150.14	13	13	199	108	91	..	..	..	..	10	..	50	1
138	Naribasar	(271)	18.21													
139	Gobinda	(272)	31.16	23	23	99	59	40	15	8	..	..	7	..	36	7
140	Lohagara	(273)	316.46	129	130	774	399	375	10	8	35	28	79	14	253	..
141	Paharkatta	(274)	551.58	325	414	2,402	1,249	1,153	12	9	..	..	315	57	706	5
142	Panasi	(275)	130.71	202	202	1,241	671	570	38	36	..	..	223	81	377	1
143	Ratanpur	(276)	131.93	84	91	514	271	243	44	42	..	..	86	28	155	6
144	Mohania	(277)	223.79	53	57	267	131	136	..	..	..	..	7	..	105	..
145	Dhakipara	(278)	373.52	122	125	643	325	318	..	..	31	32	51	4	166	2
146	Jangiabari	(279)	5.26													
147	Bagalbari Milik	(280)	26.30	55	55	315	160	155	30	24	..	..	77	29	85	..
148	Begalbari	(281)	431.39	239	239	1,378	725	653	8	7	..	..	261	58	416	12
149	Bisani	(282)	130.31	90	90	524	254	270	..	..	..	..	77	15	149	1

ABSTRACT

KISHANGANJ

Workers																		Non-Workers		Sl. no.
I		II		III		IV		V (a)		V (b)		VI		VII		VIII		IX		X		
M	F	M	F	M	F	M	F	M	F	M	F	M	F	M	F	M	F	M	F	M	F	
17	18	19	20	21	22	23	24	25	26	27	28	29	30	31	32	33	34	35	36	37	38	1
AREAS																						
50	..	50	18	..	..	..	..	..	..	..	..	..	..	3	..	..	..	..	..	88	163	101
239	4	201	19	24	..	..	..	36	1	5	..	5	..	80	..	..	..	43	1	352	804	102
115	1	37	..	..	..	..	..	1	..	..	..	..	..	1	..	..	..	..	..	117	270	103
69	..	35	..	1	..	..	..	..	..	..	..	..	..	..	..	..	..	7	..	100	201	104
35	1	16	2	..	..	..	..	..	..	..	..	..	..	..	..	..	..	2	..	62	95	105
92	..	25	1	1	..	..	..	..	.	..	..	..	..	..	..	..	..	1	..	113	205	106
48	..	16	3	..	..	..	..	..	..	..	..	..	..	..	..	..	..	1	..	52	106	107
43	..	55	2	3	..	..	..	33	20	2	..	1	..	40	1	..	..	10	..	197	350	108
..	..	1	..	..	..	..	..	..	..	..	..	..	..	3	..	..	..	5	..	8	5	109
215	7	83	49	10	..	..	..	..	..	..	..	..	..	..	..	..	..	7	..	291	479	110
208	2	73	..	..	..	..	..	4	..	..	..	..	..	6	..	..	..	4	..	241	488	111
18	..	12	9	..	..	..	..	..	..	..	..	1	..	..	..	..	..	..	..	18	54	112
96	..	40	19	..	..	..	..	..	..	..	..	..	..	..	..	..	..	3	..	105	193	113
104	..	14	..	..	..	..	..	..	..	3	..	..	..	2	..	..	..	2	..	108	227	114
31	..	..	..	..	..	..	..	..	..	..	..	..	..	..	..	..	..	..	..	8	31	115
84	..	100	..	5	..	..	..	35	12	..	..	7	..	4	2	2	..	13	..	167	375	116
51	3	40	1	2	..	..	..	..	..	..	..	..	..	..	..	..	..	3	..	108	181	117
104	..	50	..	15	..	..	..	..	..	..	..	..	..	1	..	..	..	4	..	119	224	118
177	2	93	15	..	..	..	..	..	..	..	..	..	..	..	..	..	..	2	..	274	444	119
	Uninhabited																					120
13	..	7	..	..	..	..	..	..	..	..	..	..	..	..	..	..	..	..	..	16	37	121
83	..	36	3	..	..	..	..	..	..	..	..	..	..	..	..	..	..	2	..	78	188	122
12	..	6	..	..	..	..	..	..	..	..	..	..	..	..	..	..	..	..	..	9	27	123
114	..	41	..	..	..	..	..	..	..	..	..	..	..	..	..	..	..	3	..	134	265	124
231	4	145	7	2	..	..	..	..	..	..	..	..	..	..	..	..	..	7	..	309	659	125
218	..	85	2	..	..	..	..	1	..	6	..	..	..	18	1	..	..	30	..	341	600	126
56	..	28	..	..	..	..	..	..	..	..	..	..	..	..	..	..	..	..	..	51	128	127
90	..	20	..	..	..	..	..	..	..	..	..	..	..	..	..	..	..	..	..	72	185	128
13	..	3	..	..	..	..	..	..	..	..	..	..	..	..	..	..	..	..	..	8	17	129
625	28	273	40	25	..	..	..	..	..	..	..	..	..	2	..	..	..	55	1	730	1,527	130
273	1	149	1	..	..	..	..	..	..	..	..	..	..	1	..	..	..	3	..	288	663	131
122	..	35	..	..	..	..	..	..	..	..	..	..	..	..	..	..	..	3	1	122	270	132
98	..	69	..	..	..	..	..	..	..	..	..	..	..	..	..	..	..	2	..	145	291	133
41	2	22	..	..	..	..	..	..	..	..	..	..	..	..	..	..	..	..	..	56	104	134
50	1	21	..	..	..	..	..	..	..	..	..	..	..	..	..	..	..	..	..	43	102	135
1,189	3	341	13	20	..	..	..	22	1	..	..	3	..	35	2	4	..	36	4	977	2,549	136
24	..	26	1	..	..	..	..	..	..	..	..	..	..	..	..	..	..	..	..	58	90	137
	Uninhabited																					138
14	..	22	7	..	..	..	..	..	..	..	..	..	..	..	..	..	..	..	..	23	33	139
189	..	62	..	..	..	..	..	..	..	..	..	..	..	..	..	1	..	1	..	146	375	140
442	2	239	3	3	..	..	..	6	..	1	..	..	..	8	..	..	..	7	..	543	1,148	141
265	1	73	..	..	..	..	..	..	..	6	..	..	..	12	..	1	..	20	..	294	569	142
82	..	39	1	..	..	..	..	12	3	..	..	..	..	2	1	2	..	18	1	116	237	143
101	..	4	..	..	..	..	..	.	..	..	..	..	..	..	..	..	..	..	..	26	136	144
129	1	37	1	..	..	..	..	..	..	..	..	..	..	..	..	..	..	..	..	159	316	145
	Uninhabited																					146
54	..	19	..	..	..	..	..	5	..	..	..	..	..	3	..	..	..	4	..	75	155	147
243	7	147	5	16	..	..	..	..	..	..	..	..	..	..	..	..	..	10	..	309	641	148
125	1	20	..	..	..	..	..	1	..	1	..	..	..	..	..	..	..	2	..	105	269	149

DEVELOPMENT BLOCK MAPS

PURNEA EAST C. D. BLOCK

INDEX TO VILLAGE NAMES

57	Gangaili Arazi (2 Pieces near no 62)	311	Bakhri Shahijana	359	Belwabhag
61/1	Bahadurpur Khanjahan	312	Bhakhri Sani	365	Sandalpur
61/2	Arazi Badurpur	313	Bhakhri	366	Himtiarpur (2 Pieces)
63/2	Hiradhar	316	Khikhirmania	370	Kadwadangi
75	Kamraili	317	Parabhag	374	Kalsar Kismat
106	Gopalganj	344	Neampur (2 Pieces)	377	Barhampur
283	Kadamgachhi	346	Pararia	380	Sahawa (2 Pieces)
310	Palwagor	348	Matiari	385	Belwari Uchaipur
		349	Bishunpur	396	Jhauwa

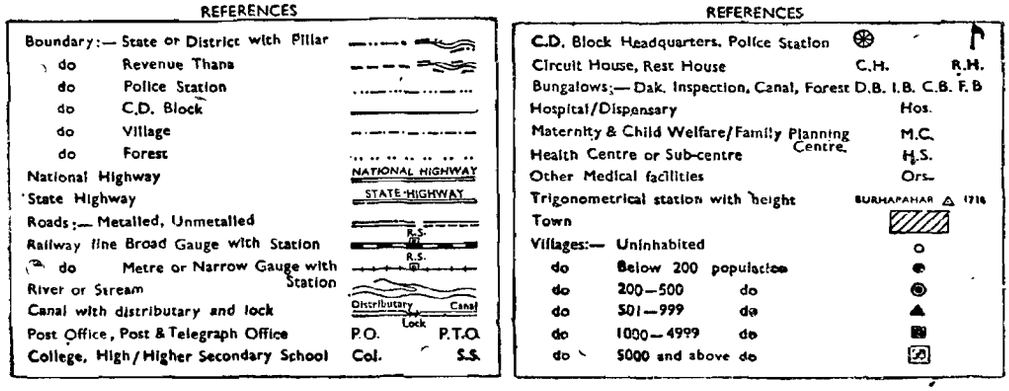

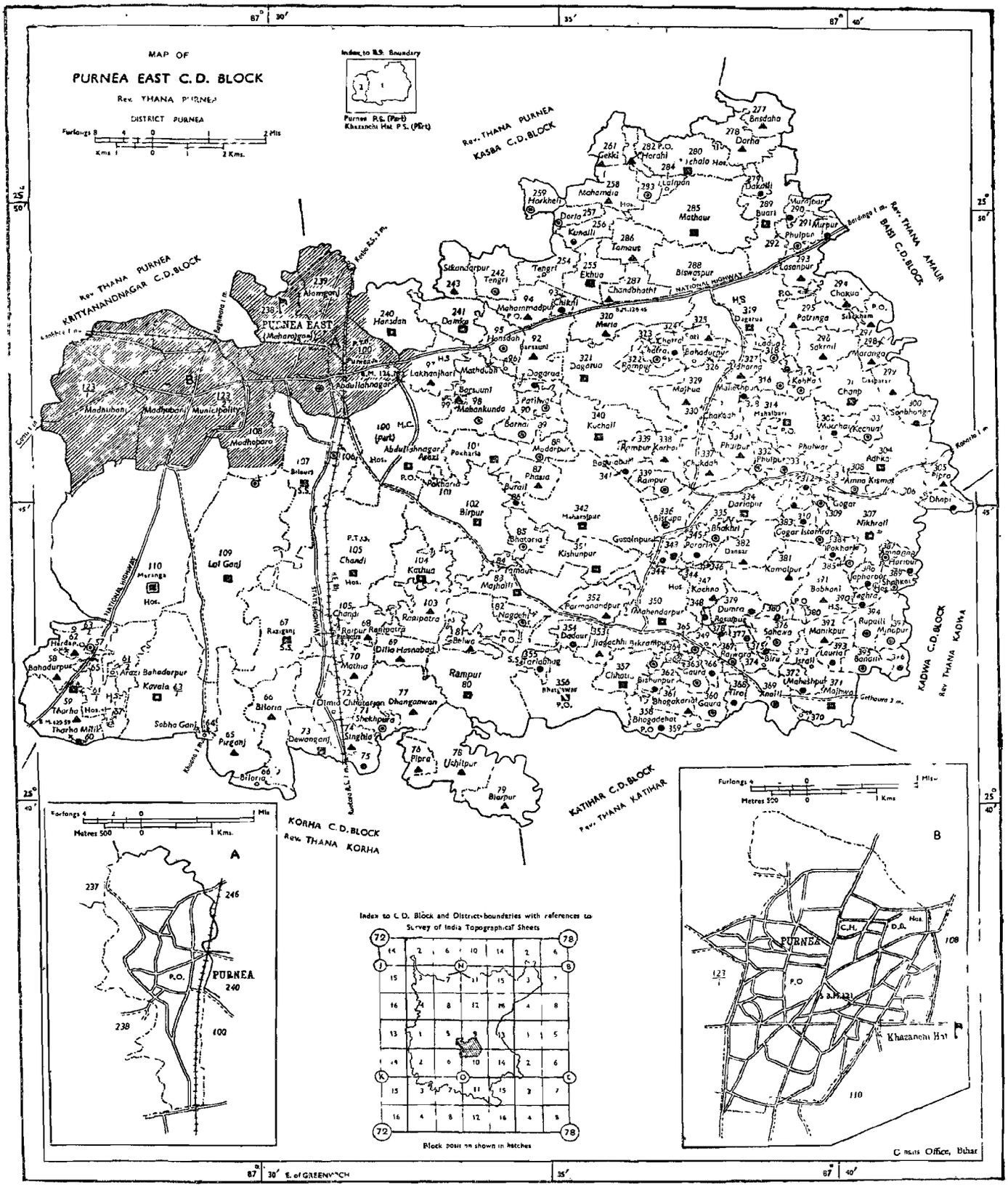
MAP OF
PURNEA EAST C.D. BLOCK
Rev. THANA PURNEA
DISTRICT PURNEA
Furlongs 8 4 0 2 Mls
Kms 1 0 1 2 Kms.
Index to N.S. Boundary
Purnea R.S. (Part)
Khazanchi Hat P.S. (Pkt)
Rev. THANA PURNEA KASBA C.D.BLOCK
Rev. THANA PURNEA KRITYANANDNAGAR C.D.BLOCK
Rev. THANA AMAUR BASI C.D.BLOCK
PURNEA EAST
Maharajganj
Madhubani
Madhubani Municipality
Madhepura
Abdullahnagar
Lakhnajhari
Mathabari
Hansdah
Damka
Mahammadpur
Chikhli
Dagarua
Rampur
Bahadurpur
Majhua
Majhuapur
Chakdah
Phulpur
Phulwar
Kuchali
Barnai
Madarpur
Pokharia
Pokharia (m)
Phasia
Burail
Birpur
Bhatoria
Gusainpur
Kishunpur
Maharajpur
Darlapur
Bistupa
Bhakhri
Gogar
Nikhrail
Kamalpur
Kochna
Dumra
Rampatra
Ranipatra
Dilla Hasnabad
Belwa
Nagachi
Dadaur
Jiagachhi Ankrampur
Mahendarpur
Parmanandpur
Chhatia
Bishunpur
Gaura
Bhogakarial
Bhogadehat
Tirai
Jhalaiti
Mahesthpur
Majhwa
Sahora
Manikpur
Rupauli
Mirzapur
Laurai
Israili
Banaili
Biru
Ramgram
Kapharpur
Shahkot
Teghra
Bobhani
Amma Kismat
Adhka
Sonbhanga
Chanp
Kasparar
Kohra
Patringa
Sakrmi
Maranga
Chakua
Sikarbam
Lasanpur
Biswaspur
Chandbhatti
Ekhua
Tengri
Sikandarpur
Tamaus
Mathaur
Buari
Murapur
Murpur
Phulpur
Dakshi
Lalpur
Ichalo Hat
Darha
Bansdaha
Gekki
Horahi
Mahamdia
Harkheli
Kunalli
Dorla
Chandi
Ranipatra
Rampur
Mathia
Dihma Chhatargan
Dhangamwan
Shekhpura
Singhia
Dewanganj
Purganj
Bilauria
Sobha Ganj
Tharha
Tharha Mills
Bahadurpur
Araji Bahederpur
Kavala
Hariali
Razigani
Lal Ganj
Maranga
Madhepura
Abdullahnagar (part)
Aparji
Pokharia
Barsaunt
Mahankunda
Parihar
Kuchali
Rampur Karhai
Bagwabari
Phulpur
Chakdah
Majhuapur
Mahalbari
Kochna
Kishunpur
Gusainpur
Maharajpur
Darlapur
Bistupa
Bhakhri
Gogar
Nikhrail

KRITYANAND NAGAR C. D. BLOCK

INDEX TO VILLAGE NAMES

3 **Jagni Jagarnathpur**
6 **Jagni Milik**
8 **Pothia Milik**
11 **Dhanhara Hat**
12 **Sauraha Milik**
15 **Garnaha Milik**
17 **Roskakoskagarh (2 Pieces)**
24 Bithnauli Khemchand (2 Pieces)
46 Makhnahapar
56 Gangaili Khemchand Milik
57 Gangaili Arazi
111 Mahummadpur Deoki Milik
114 Satkadaria Milik Chakardharilal
115 Satkodaria Milik Pandubhag
116 Satkodaria Milik Mirgabhag
117 Satkodaria Milik Bai
124 Ramna Loha Singh
141/3 Karimnagar Jhuni Milik
233 Uchepur

REFERENCES

Boundary:— State or District with Pillar	
do Revenue Thana	
do Police Station	
do C.D. Block	
do Village	
do Forest	
National Highway	NATIONAL HIGHWAY
State Highway	STATE HIGHWAY
Roads:— Metalled, Unmetalled	
Railway line Broad Gauge with Station	R.S.
do Metre or Narrow Gauge with Station	R.S.
River or Stream	
Canal with distributary and lock	Distributary Canal Lock
Post Office, Post & Telegraph Office	P.O. P.T.O.
College, High/Higher Secondary School	Col. S.S.

REFERENCES

C.D. Block Headquarters, Police Station	
Circuit House, Rest House	C.H. R.H.
Bungalows:— Dak, Inspection, Canal, Forest	D.B. I.B. C.B. F.B.
Hospital/Dispensary	Hos.
Maternity & Child Welfare/Family Planning Centre	M.C.
Health Centre or Sub-centre	H.S.
Other Medical facilities	Ors.
Trigonometrical station with height	BURHAPAHAR △ 1716
Town	
Villages:— Uninhabited	
do Below 200 population	
do 200—500 do	
do 501—999 do	
do 1000—4999 do	
do 5000 and above do	

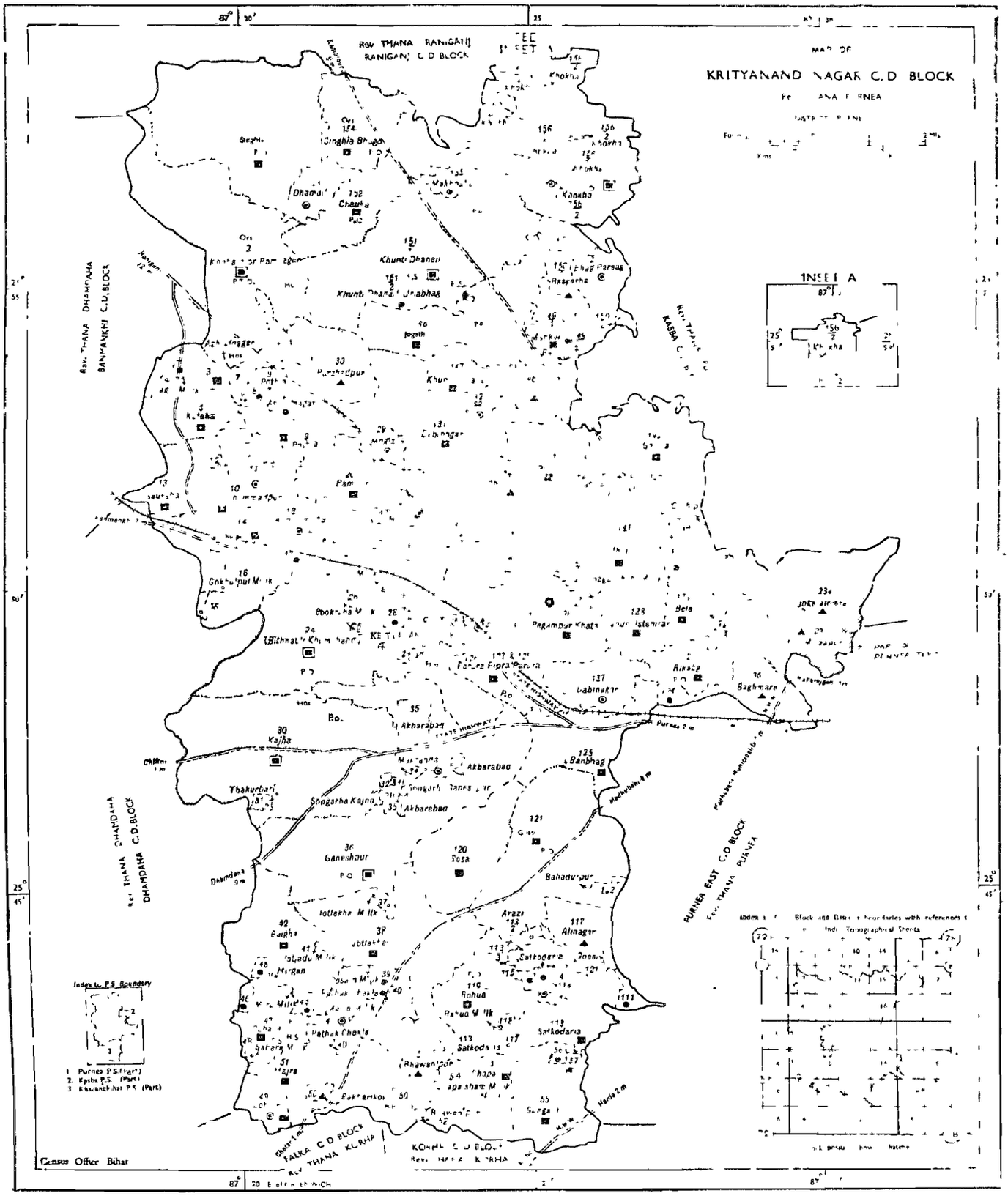
MAP OF
KRITYANAND NAGAR C.D BLOCK
INSET A
Rev. THANA RANIGANJ
RANIGANJ C.D BLOCK
Rev. THANA DHAMDAHA
BANMANKHI C.D.BLOCK
DHAMDAHA C.D.BLOCK
Rev. THANA DHAMDAHA
PURNEA EAST C.D BLOCK
Rev. THANA PURNEA
FALKA C.D BLOCK
Rev. THANA FALKA
KORHA C.D BLOCK
Rev. THANA KORHA
Census Office Bihar

DHAMDAHA C. D. BLOCK

INDEX TO VILLAGE NAMES

128	Barkona Milik	182	Bishunpur Milik	195	Hemai Patti *urf* Kukraun
180	Kishunpur Balua	183	Bishunpur Milik	222/1	Baradghatta
181	Kishunpur Balua Milik	190	Bansi Purandaha Milik (3 Pieces)	223	Mahammadnagar (3 Pieces)

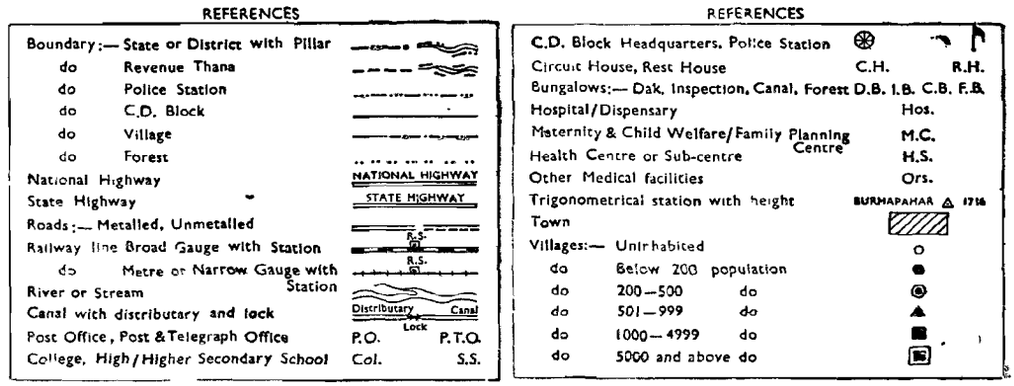

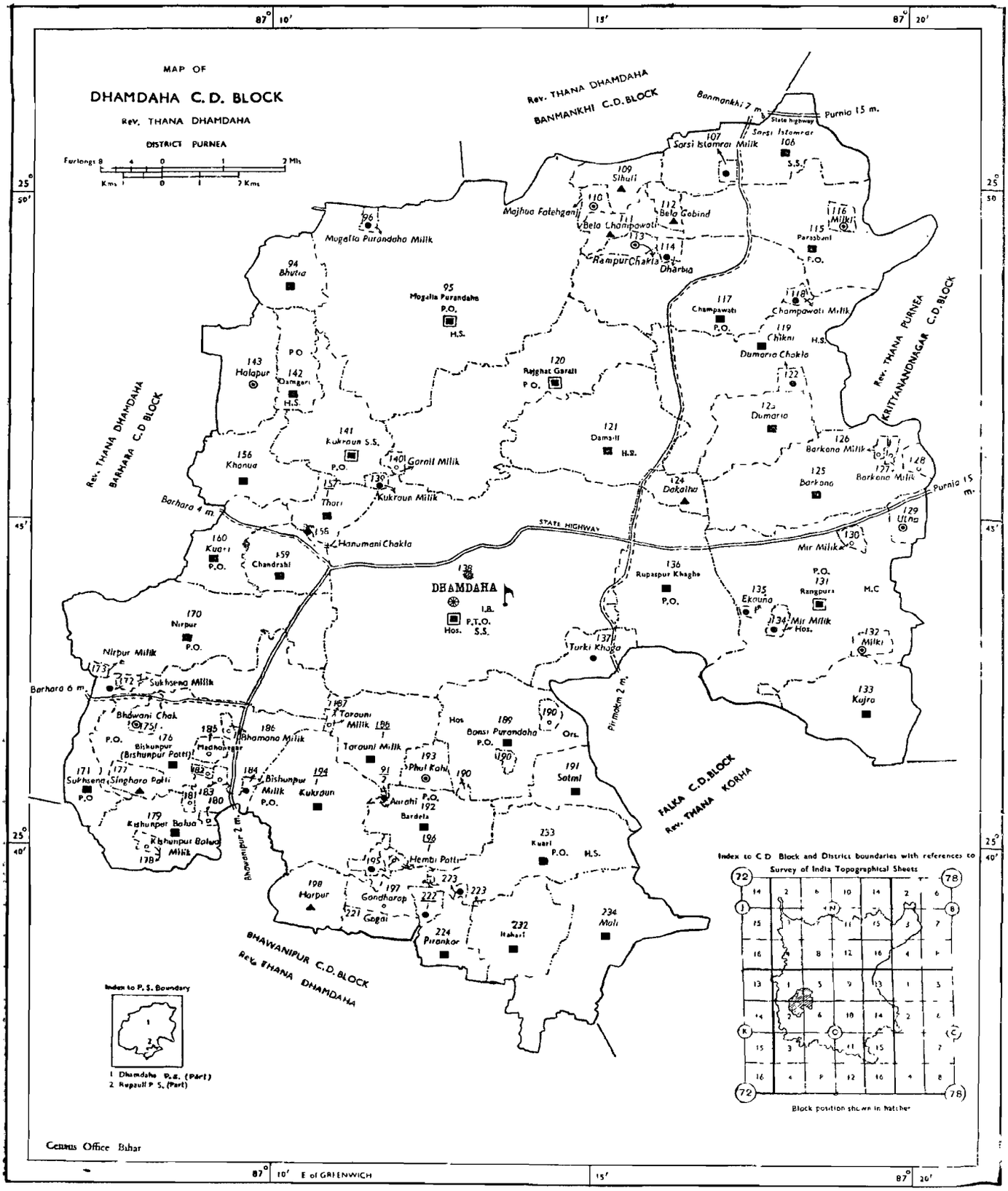
MAP OF
DHAMDAHA C.D. BLOCK
Rev. THANA DHAMDAHA
DISTRICT PURNEA
Furlongs 8 4 0 1 2 Mls
Kms 1 0 1 2 Kms
Rev. THANA DHAMDAHA
BANMANKHI C.D.BLOCK
Banmankhi 7 m.
State highway
Purnia 15 m.
Sarsi Istamrar
Sarsi Istamrar Milik
Majhua Fatehganj
Bela Champawati
Bela Gobind
Rampur Chakla
Dharbua
Parasbani
P.O.
Mogalia Purandaha Milk
Mogalia Purandaha
P.O.
H.S.
Bhutia
Champawati
Champawati Milk
Chikni
H.S.
Dumaria Chakla
Rev. THANA PURNEA
KRITYANANDNAGAR C.D.BLOCK
Rajghat Garail
P.O.
Halapur
Damgari
H.S.
Dama-II
H.S.
Dumaria
Barkona Milik
Barkona
Dakaitha
Rev. THANA DHAMDAHA
BARHARA C.D BLOCK
Khanua
Kukraun S.S.
P.O.
Gornil Milik
Kukraun Milik
Thari
Barhara 4 m.
STATE HIGHWAY
Purnia 15 m.
Utna
Hanumani Chakla
Kuari
P.O.
Chandrahi
Mir Milik
DHAMDAHA
I.B.
P.T.O.
Hos.
S.S.
Rupaspur Khaghe
P.O.
P.O.
Rangpura
M.C
Ekauna
Mir Milik
Hos.
Turki Khaga
Milki
Kujra
Nirpur
P.O.
Nirpur Milik
Sukhsena Milik
Barhara 6 m.
Bhawani Chak
P.O.
Bishunpur (Bishunpur Patti)
Madhabnagar
Sukhsena
Singhara Patti
P.O.
Bishunpur Milik
P.O.
Kukraun
Tarauni Milik
Rahamana Milik
Tarauni Milik
Hos
Bansi Purandaha
P.O.
Ors.
Phul Kahi
Aurahi
P.O.
Bardela
Sotmi
Kishunpur Balua
Kishunpur Baluai Milik
Pirmokm 2 m.
Bhawanipur 2 m.
Harpur
Gondharop
Gogai
Hembi Patti
Kuari
P.O.
H.S.
Pirankor
Mahart
Mali
FALKA C.D.BLOCK
Rev. THANA KORHA
BHAWANIPUR C.D. BLOCK
Rev. THANA DHAMDAHA
Index to P. S. Boundary
1 Dhamdaha P.S. (Part)
2 Rupauli P S. (Part)
Index to C D Block and District boundaries with references to Survey of India Topographical Sheets
Block position shown in hatched
Census Office Bihar
87° 10' E of GREENWICH
87° 15'
87° 20'
25° 50'
25° 45'
25° 40'

BHAWANIPUR C. D. BLOCK

INDEX TO VILLAGE NAMES

77/2	Laukahi	215/1	Telkunda (2 Pieces)	237	Siripur	261	Suraini Milik
194/2	Lathi	216/1	Dumrail Milik	238	Siripur Milik	262	Mahathua Milik
198	Harpur	216/2	Dumrail Milik	239	Bhandsar Milik (2 Pieces)	263	Dumrail Milik
199	Singhia Sundar (3 Pieces)	217/1	Birnian Milik (2 Pieces)	240	Siripur Milik	264	Suraini Milik
201	Mahanth Dina Ram Das	217/2	Sekhpura (2 Pieces)	243	Shekhpura Milik	265	Supaili
203	Birsail Badh	217/3	Birnia	250	Dewhari Milik	266	Babhan Chako
204	Bhurkunda Tola	218	Birnia Milik	251	Dewhari Milik	272/2	Kharkatta
205	Bhawanipur Milik	219/1	Khajura Patti (2 Pieces)	252	Bhandsar Milik (2 Pieces)	274	Sahgaura Milik
206	Bhawanipur Istamrar	226	Sondip Milik	253	Bhandsar Milik (2 Pieces)	277	Semaria Khemchand
207	Chethariapir Badh	227	Bhelwa Milik	254	Shekhpura Milik	303	Dumra Mahabal Milik
208	Kusaha Milik	228/1	Bhelwaband	255	Mahathua Milik	304	Dumra Mahabal Milik
211	Singhia Sundar Milik	235	Siripur Milik	256	Mahathua Milik (2 Pieces)	305	Dumra Mahabal
213	Raghunathpur (2 Pieces)	236	Siripur Milik	257/1	Mahathua	306/1	Dumra (2 Pieces)

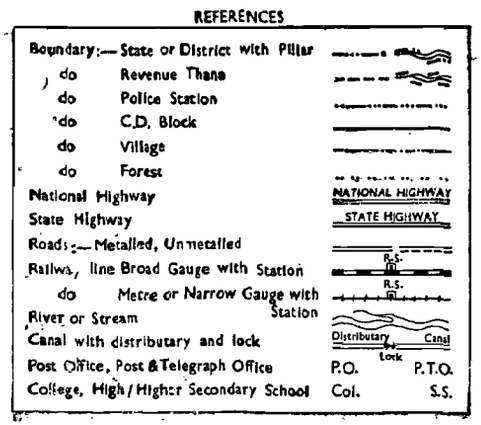

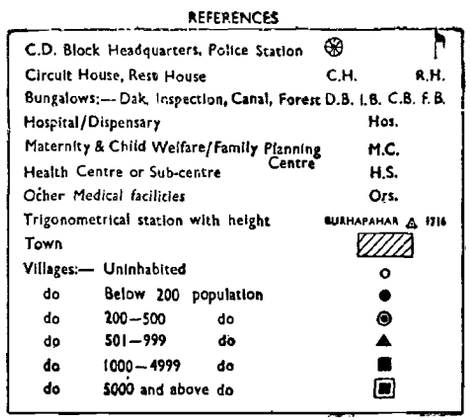

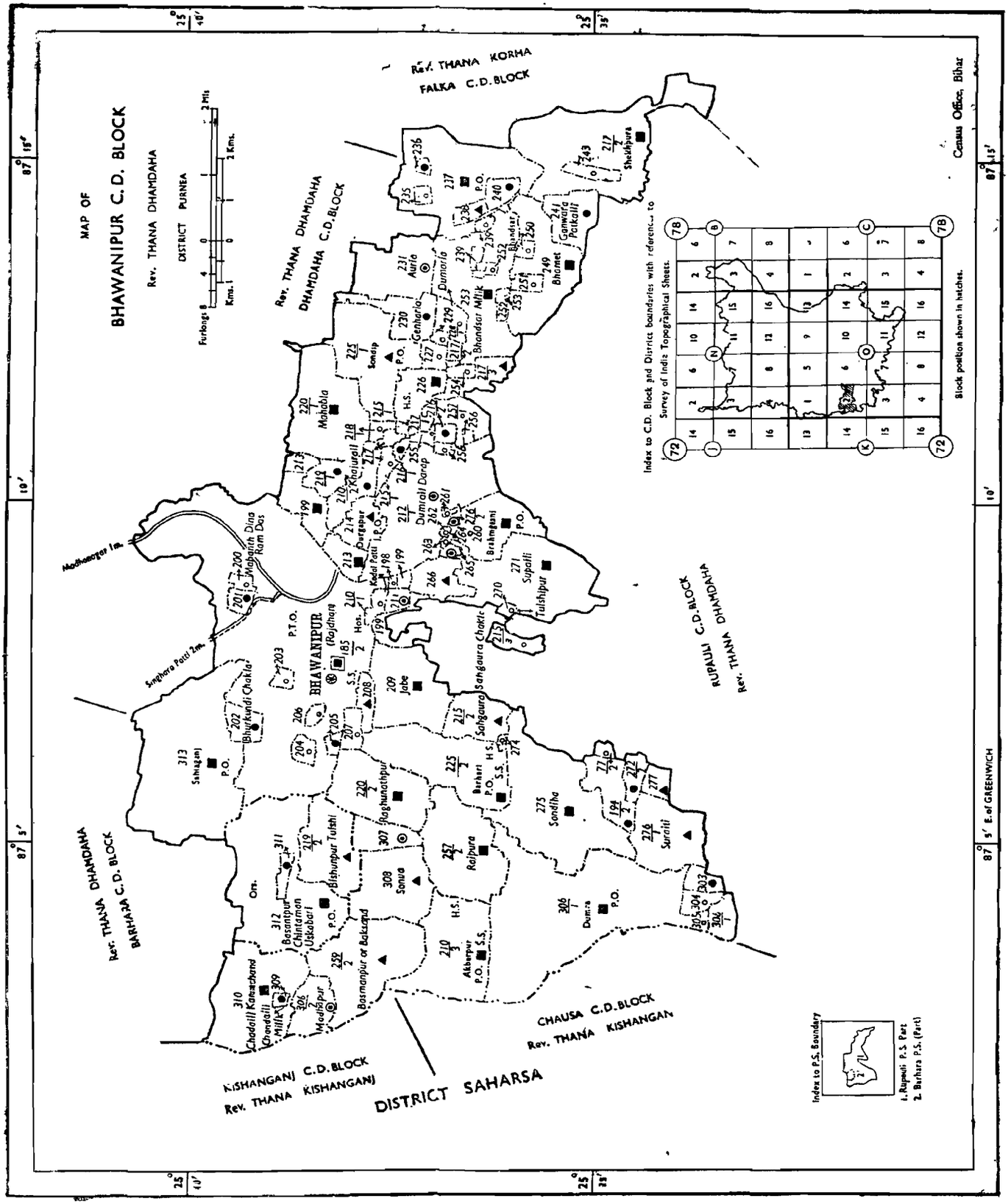
MAP OF
BHAWANIPUR C.D. BLOCK
Rev. THANA DHAMDAHA
DISTRICT PURNEA
Furlongs 8 4 0 8 2 Kms.
2 Mls
2 Kms.
Census Office, Bihar
Rev. THANA KORHA
FALKA C.D.BLOCK
Rev. THANA DHAMDAHA
DHAMDAHA C.D.BLOCK
Rev. THANA DHAMDAHA
BARHARA C.D. BLOCK
RUPAULI C.D.BLOCK
Rev. THANA DHAMDAHA
CHAUSA C.D.BLOCK
Rev. THANA KISHANGAN
KISHANGANJ C.D.BLOCK
Rev. THANA KISHANGANJ
DISTRICT SAHARSA
BHAWANIPUR
P.T.O.
Madhaogar Tal.
Singhora Patti Tal.
Index to C.D. Block and District boundaries with reference to Survey of India Topographical Sheets.
Block position shown in hatches.
Index to P.S. Boundary
1. Rupauli P.S. Part
2. Barhara P.S. (Part)

RUPAULI C. D. BLOCK

INDEX TO VILLAGE NAMES

185/3	**Supaili Kamat**	273	Nirpur Milik (2 Pieces)	287/2	Dhusar
188/2	**Singhpur**	279	Maina Bhagwan Milik	289	Bhartra Chakla
212/2	**Dumrail Chakla**	281/1	Dhobgidha Rupauli (2 Pieces)	292	Bairma (2 Pieces)
258	**Rampur Parhat (3 Pieces)**	286	Teldiha	295/1	Bijaithana
259/1	**Baradghatta**				

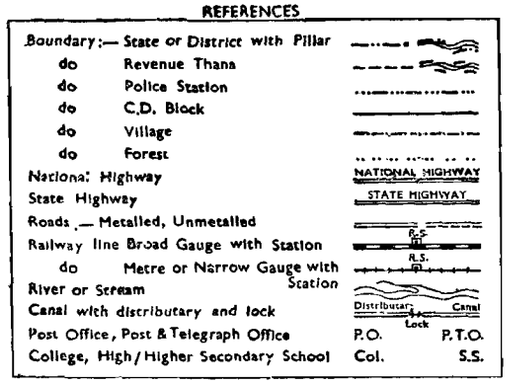

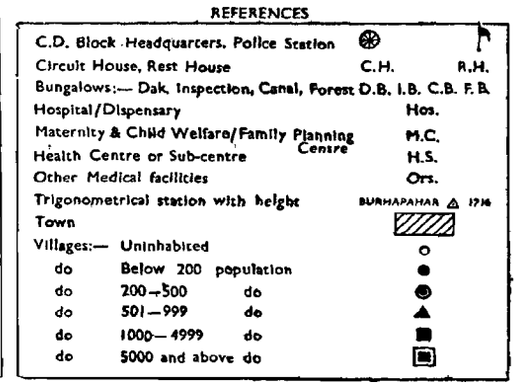

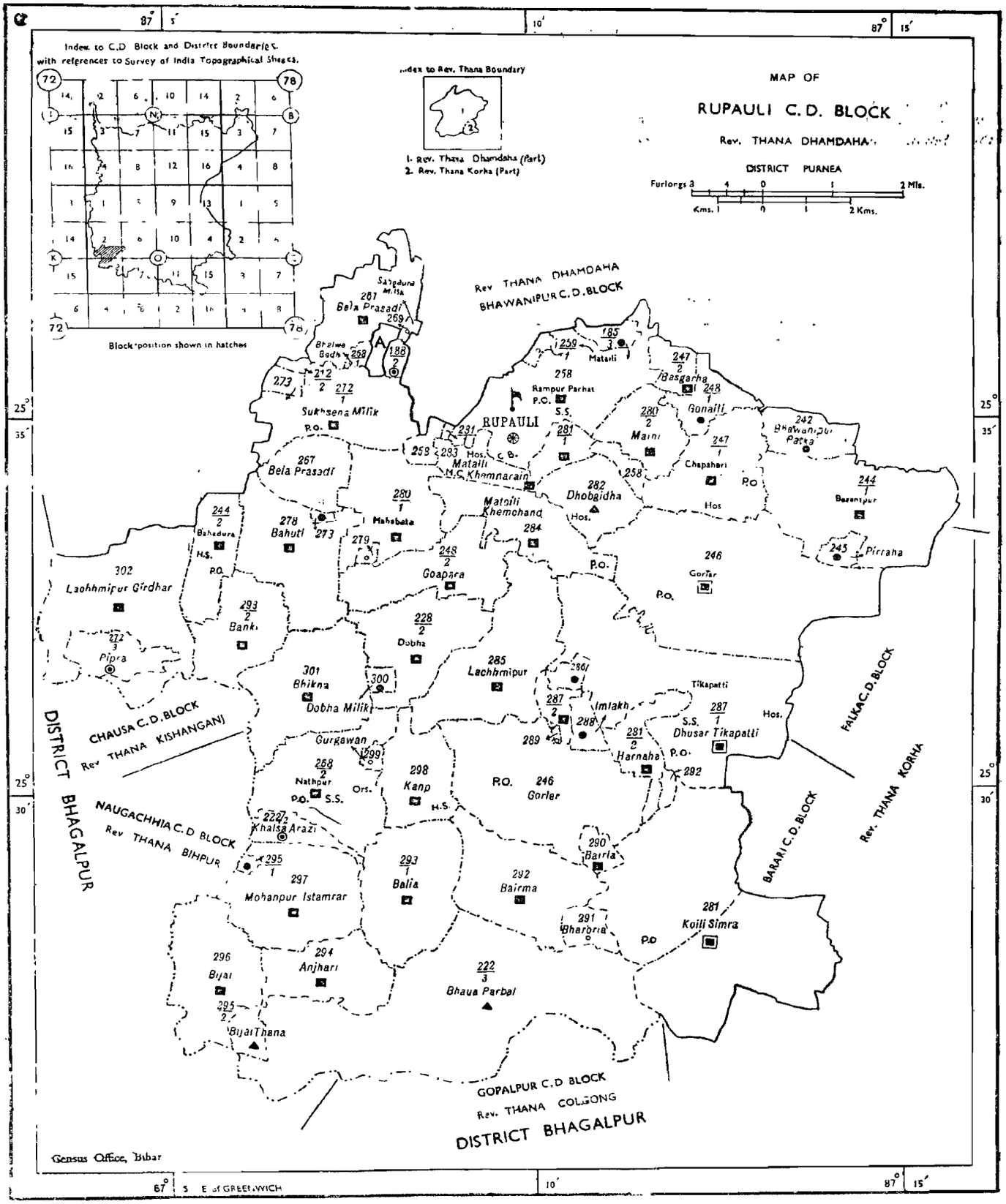
MAP OF
RUPAULI C. D. BLOCK
Rev. THANA DHAMDAHA
DISTRICT PURNEA
Furlongs 3 4 0 1 2 Mls.
Kms. 1 0 1 2 Kms.
Index to C.D Block and District Boundaries with references to Survey of India Topographical Sheets.
Block position shown in hatches
Index to Rev. Thana Boundary
1. Rev. Thana Dhamdaha (Part)
2. Rev. Thana Korha (Part)
Rev THANA DHAMDAHA
BHAWANIPUR C.D.BLOCK
RUPAULI
Rampur Parhat P.O. S.S.
Sukhsena Milik P.O.
Mataili
Basgarha
Gonaili
Maini
Chapahari P.O
Bhawanipur Patka
Bela Prasadi
Mataili M.C. Khemnarain
Mataili Khemchand
Dhobgidha Hos.
Bahuti
Mahebata
Bahadura H.S.
Bazempur
Pirraha
Laohhmipur Girdhar P.O.
Goapara
Gorter
Bank
Dobha
Pipra
Bhikna
Dobha Milik
Lachhmipur
Imlakh
Tikapatti
Dhusar Tikapatti S.S.
Harnaha P.O.
Gurgawan
Nathpur P.O. S.S.
Kanp H.S.
Khalsa Arazi
Mohanpur Istamrar
Balia
Bairma
Bairia
Bharbria
Koili Simra P.O
Anjhari
Bhaua Parbal
Bijai
Bijai Thana
CHAUSA C.D.BLOCK
Rev THANA KISHANGANJ
NAUGACHHIA C.D BLOCK
Rev THANA BIHPUR
DISTRICT BHAGALPUR
FALKA C.D.BLOCK
BARARI C.D.BLOCK
Rev. THANA KORHA
GOPALPUR C.D BLOCK
Rev. THANA COLGONG
DISTRICT BHAGALPUR
Census Office, Bihar
87° 5' E of GREENWICH

BARHARA C. D. BLOCK

INDEX TO VILLAGE NAMES

92 Aurahi Milik
149 Barhara Milik
150 Barhara Milik
151 Bairbana
163 Basdeopur (2 Pieces)
223 Mahammadnagar (3 Pieces)
322 Mathiani (2 Pieces)
329 Bithaili Doba Jagir

REFERENCES

Boundary :— State or District with Pillar		
do Revenue Thana		
do Police Station		
do C.D Block		
do Village		
do Forest		
National Highway	NATIONAL HIGHWAY	
State Highway	STATE HIGHWAY	
Roads :— Metalled, Unmetalled		
Railway line Broad Gauge with Station	R.S	
do Metre or Narrow Gauge with Station	R.S	
River or Stream		
Canal with distributary and lock	Distributary Lock Canal	
Post Office, Post & Telegraph Office	P O	P.T.O.
College, High / Higher Secondary School	Col.	S.S.

REFERENCES

C D Block Headquarters, Police Station		
Circuit House, Rest House	C H	R.H.
Bungalows — Dak, Inspection, Canal, Forest	D B.	I.B. C.B F.B.
Hospital / Dispensary	Hos	
Maternity & Child Welfare / Family Planning Centre	M.C.	
Health Centre or Sub-centre	H.S	
Other Medical facilities	Ors	
Trigonometrical station with height	BURHAPAHAR △ 1736	
Town		
Villages.— Uninhabited		
do Below 200 population		
do 200—500 do		
do 501—999 do		
do 1000—4999 do		
do 5000 and above do		

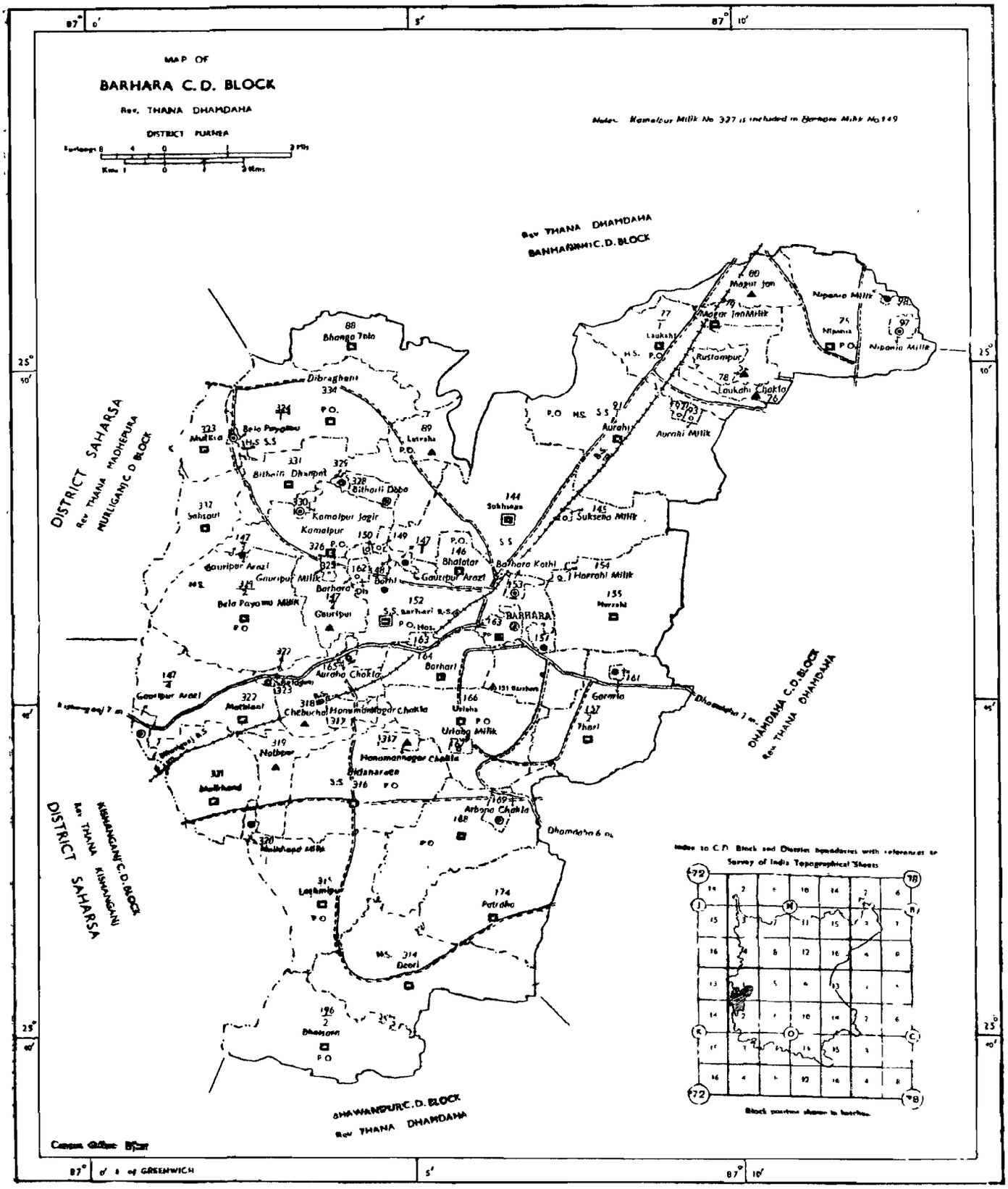
MAP OF
BARHARA C.D. BLOCK
Rev. THANA DHAMDAHA
DISTRICT PURNEA
Note:- Kamalpur Milik No 327 is included in Bhatgama Milik No 149
Rev THANA DHAMDAHA
BANMANKHI C.D. BLOCK
DISTRICT SAHARSA
Rev THANA MADHEPURA
MURLIGANJ C.D. BLOCK
DISTRICT SAHARSA
Rev THANA KISHANGANJ
KISHANGANJ C.D. BLOCK
DHAMDAHA C.D. BLOCK
Rev THANA DHAMDAHA
BHAWANIPUR C.D. BLOCK
Rev THANA DHAMDAHA
BARHARA
Bhanga Tola
Dibraghani
Bela Payomu
Mallela
Sahsaul
Bithaili Dhanpat
Bithaili Dabo
Kamalpur Jagir
Kamalpur
Gauripur Arazi
Gauripur Milik
Barhara Kothi
Bhalatar
Bela Payomu Milik
Gauripur
Sukhsena
Sukseno Milik
Harrahi
Harrahi Milik
Aurahi
Aurahi Milik
Rustampur
Laukahi Chakla
Nipania
Nipania Milik
Magur Jan
Magur Jan Milik
Laukahi
Lahraha
Auraha Chakla
Barhari
Chebuchal
Hanumannagar Chakla
Nathpur
Bidanarasa
Arbona Chakla
Garmia
Dharni
Urlaha
Urlaha Milik
Matiland
Laghampur
Patraha
Deori
Bhatsaon
Index to C.D. Block and District boundaries with references to Survey of India Topographical Sheets
Block numbers shown in brackets.
Census Office, Bihar
87° 0' E of GREENWICH
87° 5'
87° 10'
25° 10'
25° 5'

BANMANKHI C. D. BLOCK

INDEX TO VILLAGE NAMES

2 Birnagar Raghunath
3 Birnagar Raghunath
5 Birnagar Raghunath Milik
8 Ekraha Milik
14 Ramnagar Pharsahi Milik
17 Ramnagar Pharsahi Milik
18 Ramnagar Milik
19 Ramnagar Pharsahi Milik
20 Ramnagar Pharsahi Milik
21 Belachand Sukhia Milik
23 Mohania Chakla
24 Belachand Sukhia Milik (2 Pieces)
26 Belabadan Milik (2 Pieces)
29 Bishunpur Bahadur Milik
34 Pipra Chetan Prasad
35 Belabadan Milik
36 Harpurmadi Milik
39 Makhnaha Milik
40 Fakirana
41 Makhnaha Chakla
42 Makhnaha Chakla Nawabganj
43 Dharhara Milik
44 Sahorwa
45 Dharhara Chakla Munahi
48 Dharhara Milik
56 Bahuakachari (2 Pieces)
63 Banmankhi (2 Pieces)
67 Chakla
68 Banmankhi Milik
69 Chakla
70 Pir Ali Chakla
72 Huli Chakla
81 Magur Jan
83 Bibia Chakla
84 Ramnagar Pharsahi Milik
104 Majhuwa Pemraj Milik
105 Majhuwa Pemraj Milik
336 Sahoria Subhai Milik
337 Ubhai Ram Milik
338 Sahoria Subhai (2 Pieces)
341 Sahoria Subhai Milik
342 Sahoria Subhai Milik
343 Sahoria Subhai Milik
344 Chandpur Bhagha
345 Sahoria Subhai Milik
346 Mirza Muniam Beg Chakla
350 Chandpur Bhagha Milik (2 Pieces)
355 Naulakhi Milik

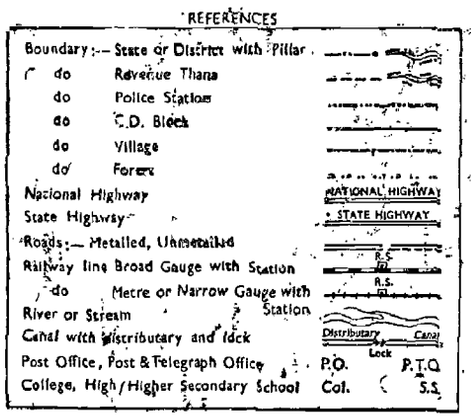

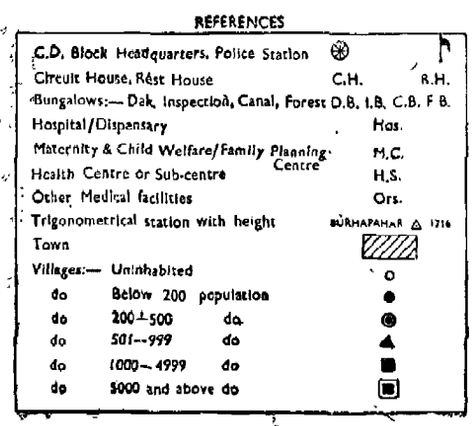

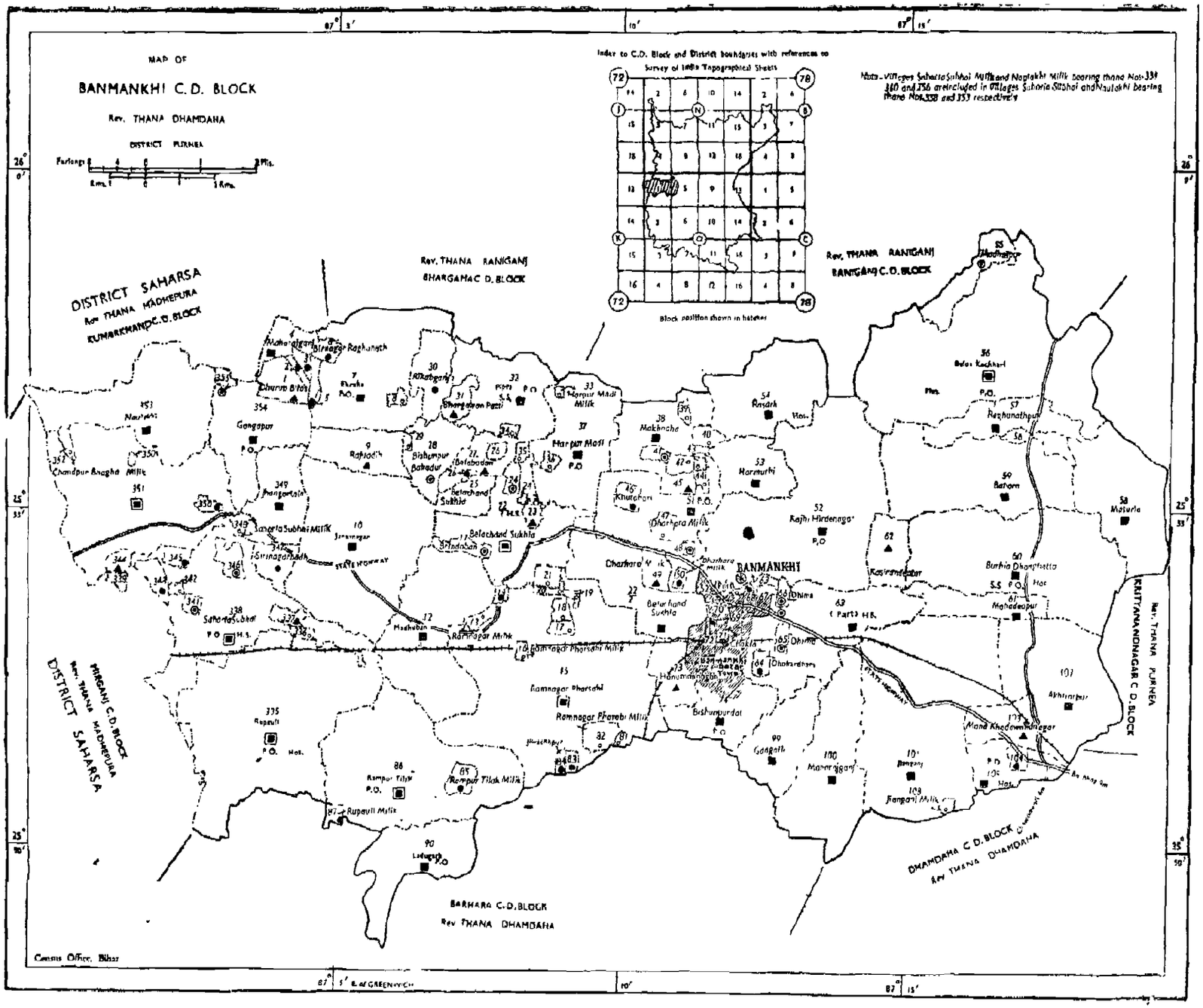
MAP OF
BANMANKHI C.D. BLOCK
Rev. THANA DHAMDAHA
DISTRICT PURNEA
Furlongs
Kms.
Index to C.D. Block and District boundaries with references to Survey of India Topographical Sheets
Block position shown in hatches
Note - Villages Sahata Subhai Milik and Naglakhi Milik bearing thana Nos. 338 340 and 356 are included in Villages Sahoria Subhai and Naulakhi bearing thana Nos. 338 and 353 respectively
DISTRICT SAHARSA
Rev THANA MADHEPURA
KUMARKHAND C.D. BLOCK
Rev. THANA RANIGANJ
BHARGAMA C.D. BLOCK
Rev. THANA RANIGANJ
RANIGANJ C.D. BLOCK
BANMANKHI
Rev. THANA PURNEA
KRITYANANDNAGAR C.D. BLOCK
DHAMDAHA C.D. BLOCK
Rev THANA DHAMDAHA
BARHARA C.D. BLOCK
Rev THANA DHAMDAHA
PIRGANJ C.D. BLOCK
Rev. THANA MADHEPURA
DISTRICT SAHARSA
Census Office, Bihar

KASBA C. D. BLOCK

INDEX TO VILLAGE NAMES

145 'Phul Banaili
150/3 Banaili (2 Pieces)
166 Mahiarpur
67/2 Khalwarę
168 Dhangawan Khankhudia
179/2 Dhusmar
222 Saraunchia (4 Pieces)
230 Mahthaur (2 Pieces)
251 Ujialpur Ghor Ghat
264 Kula Bhagwati
272 Agaganj
274 Jagaili
275 Babhangawan

REFERENCES

Boundary:— State or District with Pillar	
do Revenue Thana	
do Police Station	
do C.D. Block	
do Village	
do Forest	
National Highway	NATIONAL HIGHWAY
State Highway	STATE HIGHWAY
Roads:— Metalled, Unmetalled	
Railway line Broad Gauge with Station	R.S.
do Metre or Narrow Gauge with Station	R.S.
River or Stream	
Canal with distributary and lock	Distributary, Canal, Lock
Post Office, Post & Telegraph Office	P.O. P.T.O.
College, High / Higher Secondary School	Col. S.S.

REFERENCES

C.D. Block Headquarters Police Station	
Circuit House, Rest House	C.H R.H.
Bungalows:— Dak, Inspection, Canal, Forest	D.B. I.B. C.B. F.B.
Hospital/Dispensary	Hos.
Maternity & Child Welfare/Family Planning Centre	M.C.
Health Centre or Sub-centre	H.S.
Other Medical facilities	Ors.
Trigonometrical station with height	BURHAPAHAR △ 1716
Town	
Villages:— Uninhabited	
do Below 200 population	
do 200—500 do	
do 501—999 do	
do 1000—4999 do	
do 5000 and above do	

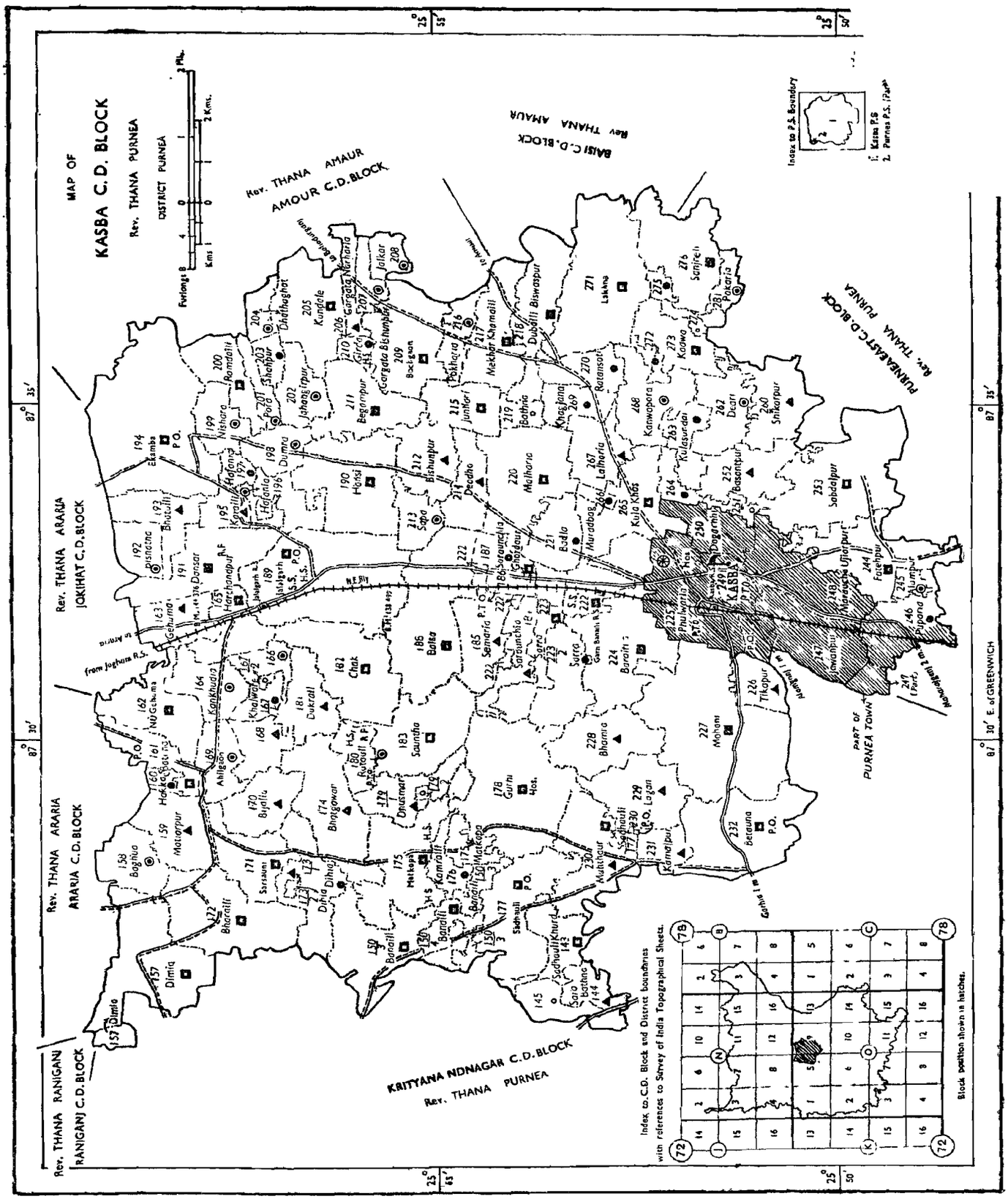
MAP OF
KASBA C. D. BLOCK
Rev. THANA PURNEA
DISTRICT PURNEA
Furlongs 8 4 0 0 1 2 Kms.
Kms 1 0 1 2 3 Mls.
Rev. THANA AMAUR
AMOUR C.D.BLOCK
BAISI C.D.BLOCK
Rev. THANA AMAUR
PURNEA EAST C.D. BLOCK
Rev. THANA PURNEA
Rev. THANA ARARIA
JOKIHAT C.D.BLOCK
Rev. THANA ARARIA
ARARIA C.D.BLOCK
Rev. THANA RANIGAN
RANIGANJ C.D.BLOCK
KRITYANA NDNAGAR C.D.BLOCK
Rev. THANA PURNEA
KASBA
PART OF PURNEA TOWN
Index to P.S. Boundary
1. Kasba P.S
2. Purnea P.S. (Part)
Index to C.D. Block and District boundaries with references to Survey of India Topographical Sheets.
Block position shown in hatches.
E. of GREENWICH

BAISA C. D. BLOCK

INDEX TO VILLAGE NAEMS

8	Bhatwar	24	Ranihat	90	Mirpur (2 Pieces)	92	Sonamani (2 Pieces)
14	Singhari Kol	25	Baliatoli	91	Saharia (2 Pieces)	386	Bherabari
22	Sonapur	80	Nandania (4 Pieces)				

REFERENCES

Boundary:— State or District with Pillar	
do Revenue Thana	
do Police Station	
do C.D. Block	
do Village	
do Forest	
National Highway	NATIONAL HIGHWAY
State Highway	STATE HIGHWAY
Roads:— Metalled, Unmetalled	
Railway line Broad Gauge with Station	R.S.
do Metre or Narrow Gauge with Station	R.S.
River or Stream	
Canal with distributary and lock	Distributary, Canal, Lock
Post Office, Post & Telegraph Office	P.O. P.T.O.
College, High/Higher Secondary School	Col. S.S.

REFERENCES

C.D. Block Headquarters, Police Station	
Circuit House, Rest House	C.H. R.H.
Bungalows:— Dak, Inspection, Canal, Forest	D.B. I.B. C.B. F.B.
Hospital/Dispensary	Hos.
Maternity & Child Welfare/Family Planning Centre	M.C.
Health Centre or Sub-centre	H.S.
Other Medical facilities	Ors.
Trigonometrical station with height	BURHAPAHAR △ 1716
Town	
Villages:— Uninhabited	
do Below 200 population	
do 200—500 do	
do 501—999 do	
do 1000—4999 do	
do 5000 and above do	

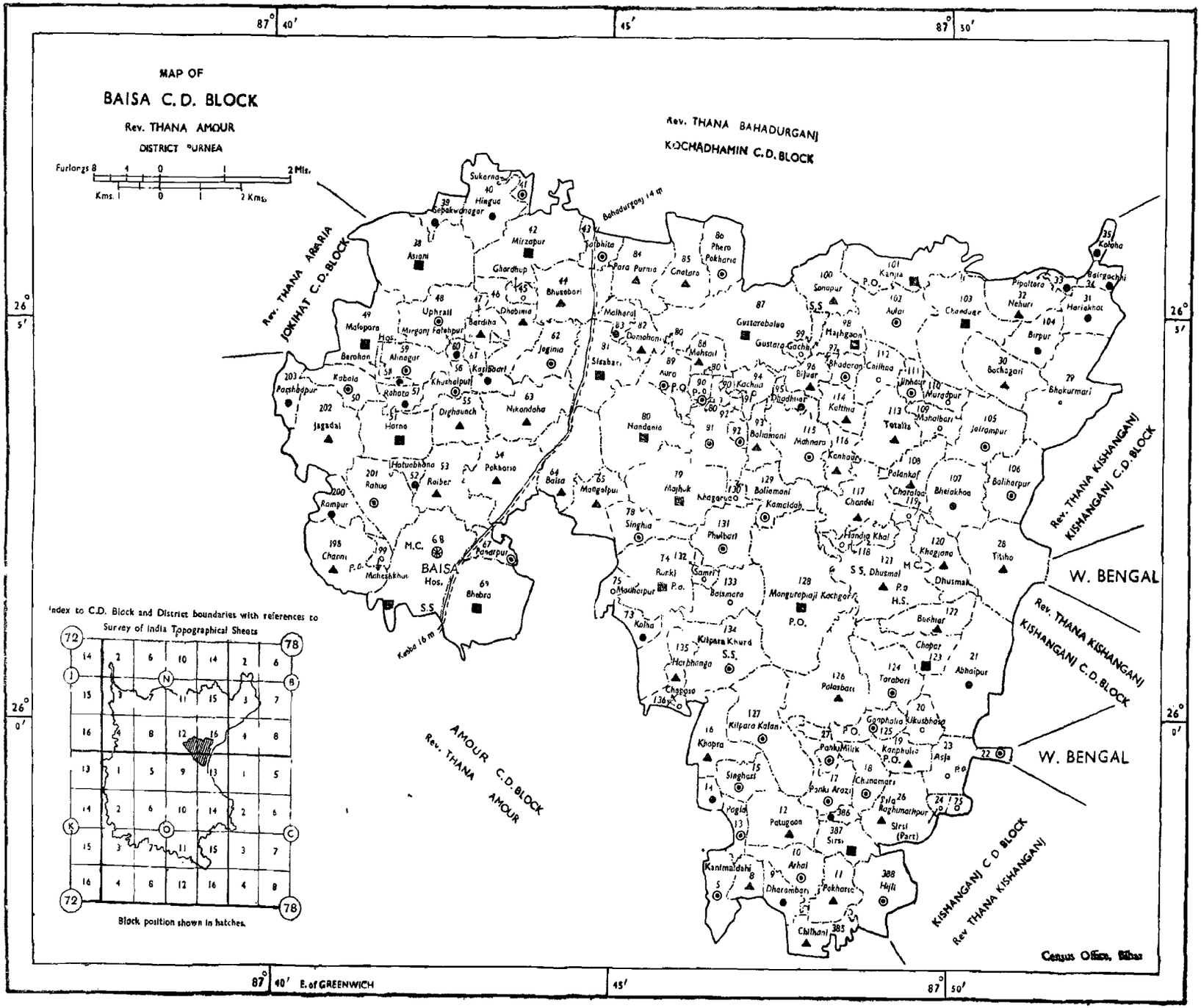
MAP OF
BAISA C. D. BLOCK
Rev. THANA AMOUR
DISTRICT PURNEA
Furlongs 8 4 0 1 2 Mls.
Kms. 1 0 1 2 Kms.
Rev. THANA BAHADURGANJ
KOCHADHAMIN C.D. BLOCK
Rev. THANA ARARIA
JOKIHAT C.D. BLOCK
Bahadurganj 14 m
Kasba 16 m
AMOUR C.D. BLOCK
Rev. THANA AMOUR
Rev. THANA KISHANGANJ
KISHANGANJ C.D. BLOCK
W. BENGAL
KISHANGANJ C D BLOCK
Rev THANA KISHANGANJ
BAISA
M.C.
Hos.
S.S.
P.O.
Index to C.D. Block and District boundaries with references to Survey of India Topographical Sheets
Block position shown in hatches.
Census Office, Bihar
87° 40′
45′
87° 50′
26° 5′
26° 0′
87° 40′ E. of GREENWICH

AMOUR C. D. BLOCK

INDEX TO VILLAGE NAMES

2 Lalchura
137 Simalbari Bhag Dhanuram (2 Pieces)
139 Bhaggunjar
141 Kolsaranpur
146 Garaia Gachh
152 Banbhag (2 Pieces)
153 Bahadurpur
154 Majhua Bhag
157 Chandargaon
162 Pachkonia
164 Farsadenga
174 Raili
178 Makanpur
179 Malipani
180 Terdahi
188 Halalpur
189 Titahia
191 Dharia Karanpur
192 Baghua Gachh
193 Baghuakola
194 Gerua (2 Pieces)
217 Bangaon
218 Kashipur
220 Lachhmipur
227 Agaganj
228 Naribhuna
230 Balua
231 Balua
232 Dogharia
233 Antarsola
234 Rahua
240 Pipra
242 Rasaili
245 Ramani Khurd
246 Mohaddipur
247 Majhua Khurd
249 Majhua Naukar
250 Kochaili
251 Dihia
252 Maheshua
254 Jhunki
257 Larhia (2 Pieces)
258 Andarpur
259 Bhaturia
260 Basantpur (2 Pieces)
262 Hakaili (2 Pieces)
265 Daripur
266 Mahammadpur
267 Bangra
268 Garkaili
269 Pipra
270 Khunkhuni
271 Khamela (2 Pieces)
272 Ramnagar
273 Jalkar
274 Bankora
275 Malikpur
276 Rampur
276/2 Tira (3 Pieces)
277 Baghua
280 Chhapraili
281 Bhagua Anarkali
282 Milki
298 Bakaunia
300 Khagjana
301 Deori (2 Pieces)
310 Ikra Istamrai
382 Mahesh Bathna
384 Damraha

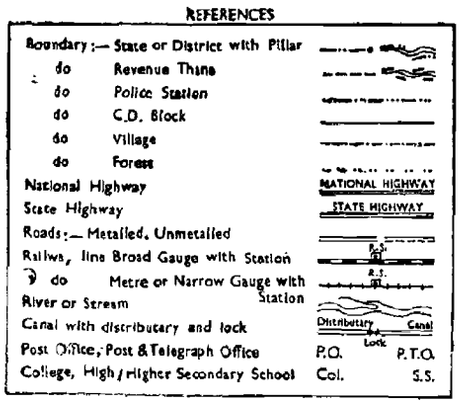

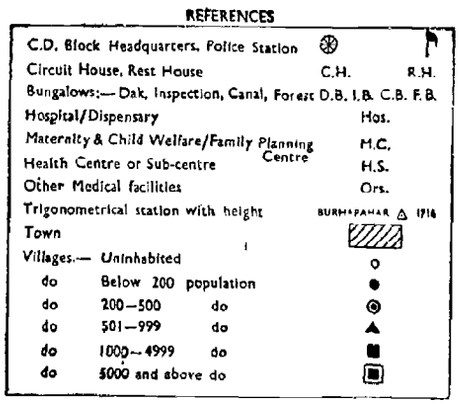

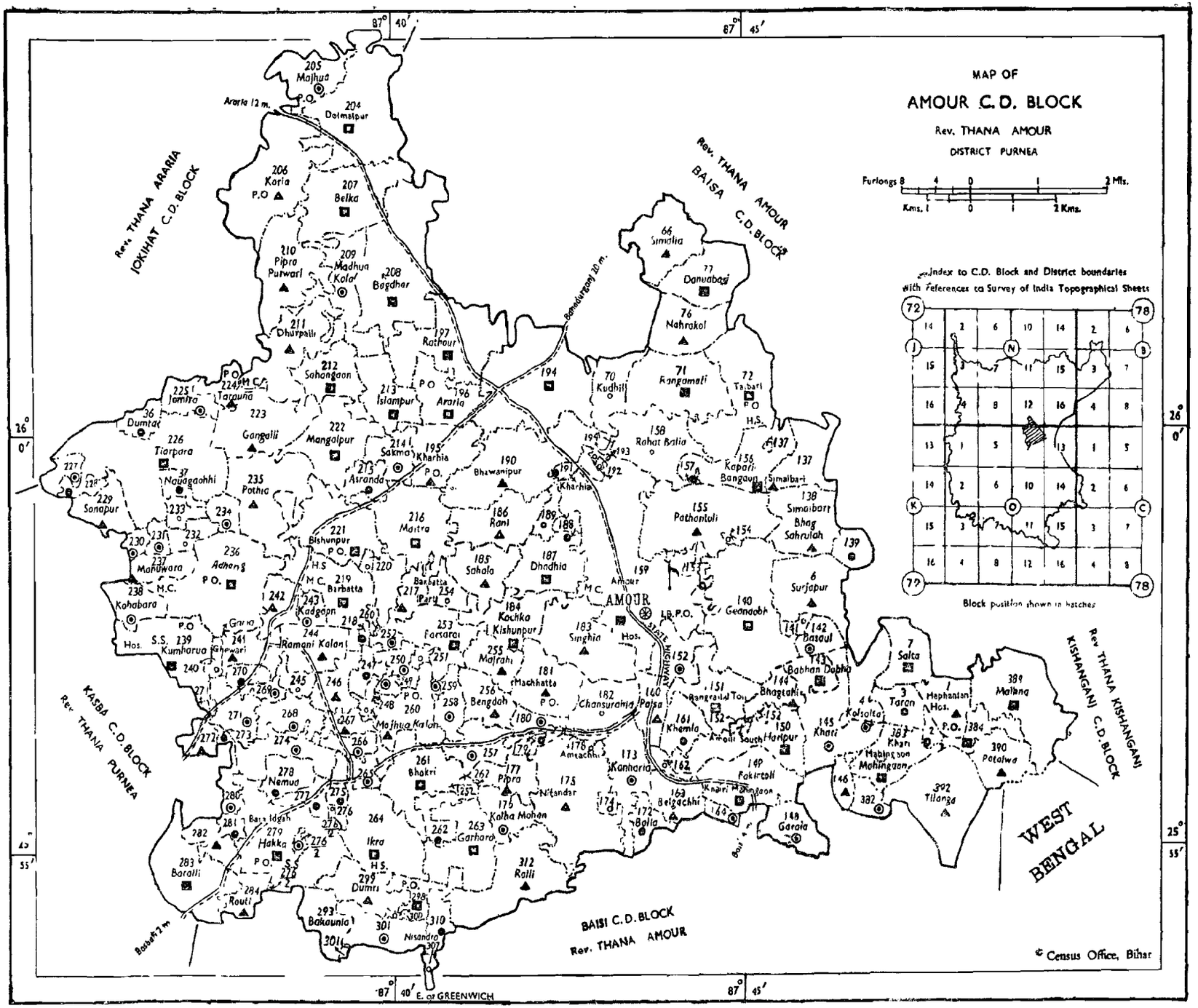
MAP OF
AMOUR C.D. BLOCK
Rev. THANA AMOUR
DISTRICT PURNEA
Furlongs 8 4 0 1 2 Mls.
Kms. 1 0 1 2 Kms.
Index to C.D. Block and District boundaries with References to Survey of India Topographical Sheets
Block position shown in hatches
Rev. THANA ARARIA
JOKIHAT C.D. BLOCK
Rev. THANA AMOUR
BAISA C.D. BLOCK
KASBA C.D. BLOCK
Rev THANA PURNEA
Rev THANA KISHANGANI
KISHANGANI C.D. BLOCK
BAISI C.D. BLOCK
Rev. THANA AMOUR
WEST BENGAL
AMOUR
Araria 12 m.
Bamdurgani 10 m.
Baisa 7 m.
87° 40′
87° 45′
26° 0′
25° 55′
E. of GREENWICH
© Census Office, Bihar

BAISI C. D. BLOCK

INDEX TO VILLAGE NAMES

166 Bajardih
168 Bansbari (2 Pieces)
169 Jalal Pundale
170 Pundale (2 Pieces)
288 Balarpur
292 Bahadurpur
293 Madhuakol
294 Bakuakol
296 Dogharia
303 Majhaili
304 Majhaili
305 Bahadurpur (3 Pieces)
306 Rampur
308 Nisandra
314 Bhaturia
315 Garkaili
316 Gaighatta
317 Chauni Arazi
328 Duba
330 Maheshkhunt
331 Gopalpur
335 Babhanpura
341 Dargahiganj
343 Shekhpura
347 Pokharia
348 Chormara
355 Paharia
357 Kauanagar
358 Majhua Bhag
361 Chandargaon
363 Chandargaon
368 Mandel
369 Pipalgachhi
370 Azamgarh
372 Ainthi
374 Hathi Bandha
376 Teliakol
377 Chopara
378 Rohua
379 Simalbari (2 Pieces)
397 Amirganj
402 Haripur Kamat
403 Bangiora Kamat
407 Mohammadpur
408 Chandargaon
409 Benibari
410 Sadipur Bhatha
411 Gobindpur
412 Jahanpur
413 Hijla
417 Sathiara
420 Nawabganj Pokharia (2 Pieces)
422 Kochgaon
423 Harichaura
424 Salampur
425 Rupauli (2 Pieces)
429 Mahesbatha
431 Sinduar
434 Majgawan
436 Lachhmipur
442 Kathaul Milik
445 Hardas Arazi
449 Gothphar
450 Leluka
453 Kauakol (3 Pieces)
455 Majhwar
456 Lamat Phulbari
458 Sonapur
459 Masnadpur
461 Bhikhanpur
462 Bhatgaon (3 Pieces)
463 Rupauli Kismat
465 Ujain (3 Pieces)
467 Neamatpur
469 Goagaon
471 Neamatpur
473 Bhagiamari Gachh
478 Basatpur

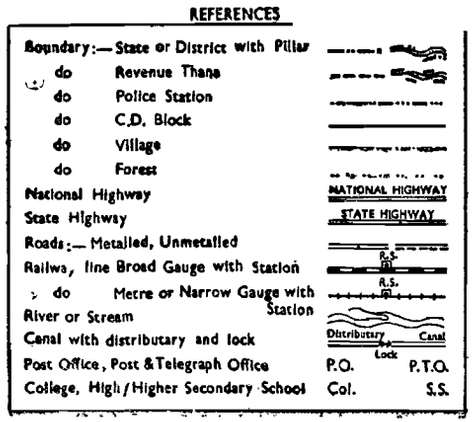

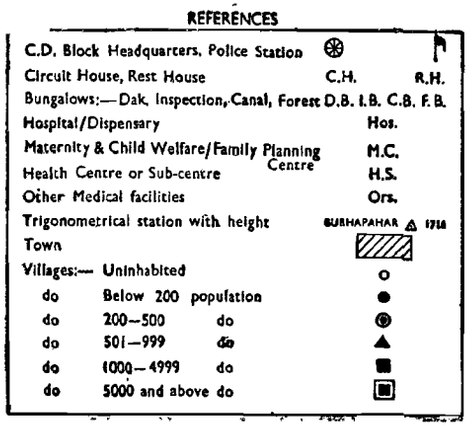

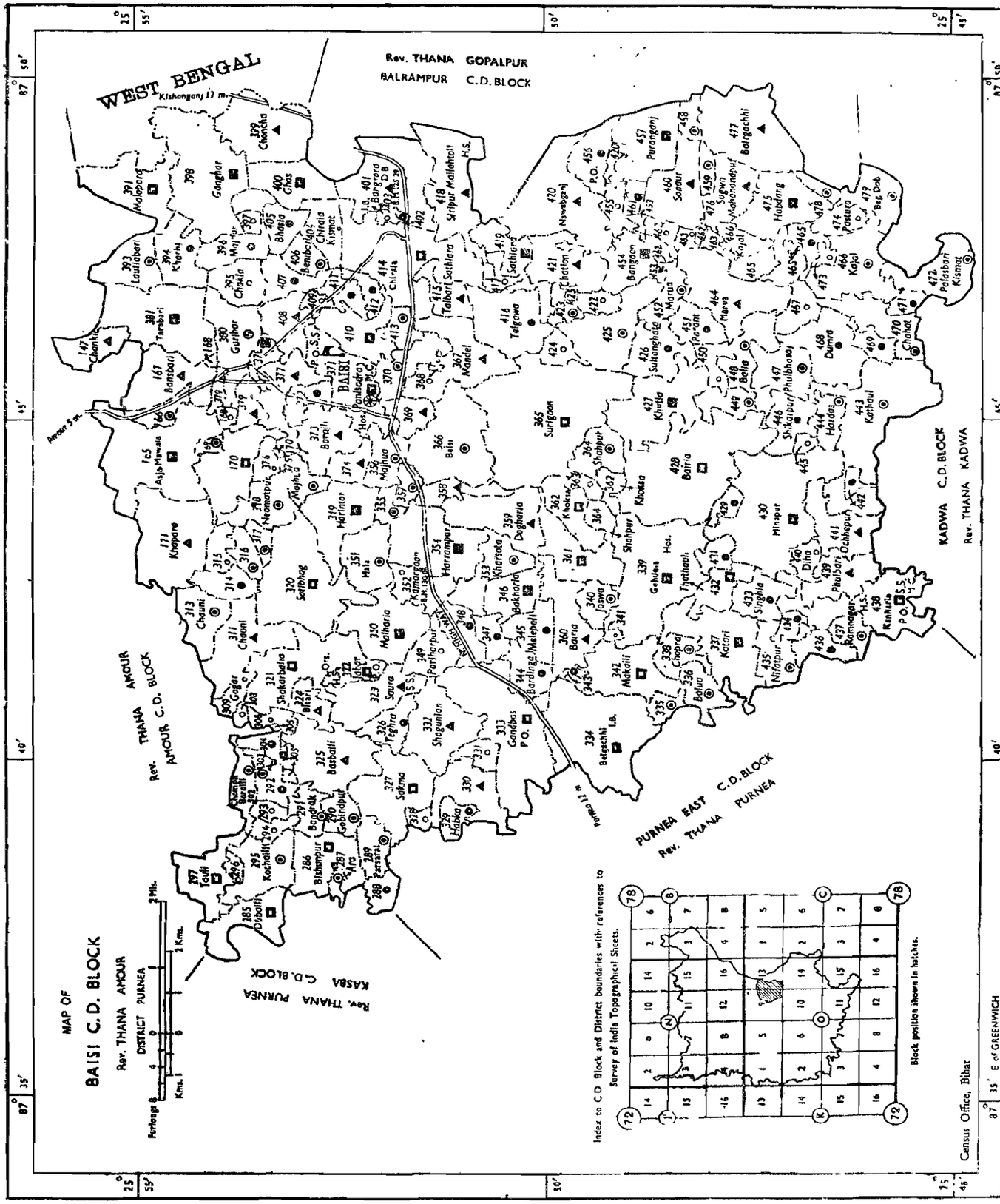
WEST BENGAL
Kishonganj 17 m.
Rev. THANA GOPALPUR
BALRAMPUR C.D. BLOCK
KADWA C.D. BLOCK
Rev. THANA KADWA
PURNEA EAST C.D. BLOCK
Rev. THANA PURNEA
Rev. THANA AMOUR
AMOUR C.D. BLOCK
KASBA C.D. BLOCK
Rev. THANA PURNEA
MAP OF
BAISI C.D. BLOCK
Rev. THANA AMOUR
DISTRICT PURNEA
Index to C.D Block and District boundaries with references to Survey of India Topographical Sheets.
Block position shown in hatches.
Census Office, Bihar

KATIHAR C. D. BLOCK

INDEX TO VILLAGE NAMES

7 Prayagdah
13 Pupri
14 Pupri
19 Pharahi (2 Pieces)
21 Harkhali
23 Arazi Midhaul (2 Pieces)
25 Sapni
29 Haripur
38 Lohari (2 Pieces)
39 Nohari
41 Majhwa
42 Bhelahi Arazi
45 Ragheli
46 Raghaili
48 Jhap Kaul Kalan (2 Pieces)
57 Sauria (2 Pieces)
59 Sihla
60 Ram Bhadarpur (2 Pieces)
62 Ratanpura (3 Pieces)
63 Shankarpur
81 Katihar (2 Pieces)
85 Dhusmar
88 Kharbarar
90 Tarjana (2 Pieces)
91 Paranpur
92 Mathurapur
95 Mania
96 Baghar
97 Partaili
100 Sahisia
101 Mahdai
102 Baigna
104 Durgapur (2 Pieces)
147 Raksa
148 Rampura
149 Bilaripari
162 Kalsara (2 Pieces)
163 Sakraili
164 Jhunki Basanta
165 Baura

REFERENCES

Boundary:— State or District with Pillar
do Revenue Thana
do Police Station
do C.D. Block
do Village
do Forest
National Highway — NATIONAL HIGHWAY
State Highway — STATE HIGHWAY
Roads:— Metalled, Unmetalled
Railway line Broad Gauge with Station — R.S.
do Metre or Narrow Gauge with Station — R.S.
River or Stream
Canal with distributary and lock — Distributary, Canal, Lock
Post Office, Post & Telegraph Office — P.O. P.T.O.
College, High/Higher Secondary School — Col. S.S.

REFERENCES

C.D. Block Headquarters, Police Station
Circuit House, Rest House — C.H. R.H.
Bungalows:— Dak, Inspection, Canal, Forest — D.B. I.B. C.B. F.B.
Hospital/Dispensary — Hos.
Maternity & Child Welfare/Family Planning Centre — M.C.
Health Centre or Sub-centre — H.S.
Other Medical facilities — Ors.
Trigonometrical station with height — BURHAPAHAR △ 1716
Town
Villages:— Uninhabited
do Below 200 population
do 200—500 do
do 501—999 do
do 1000—4999 do
do 5000 and above do

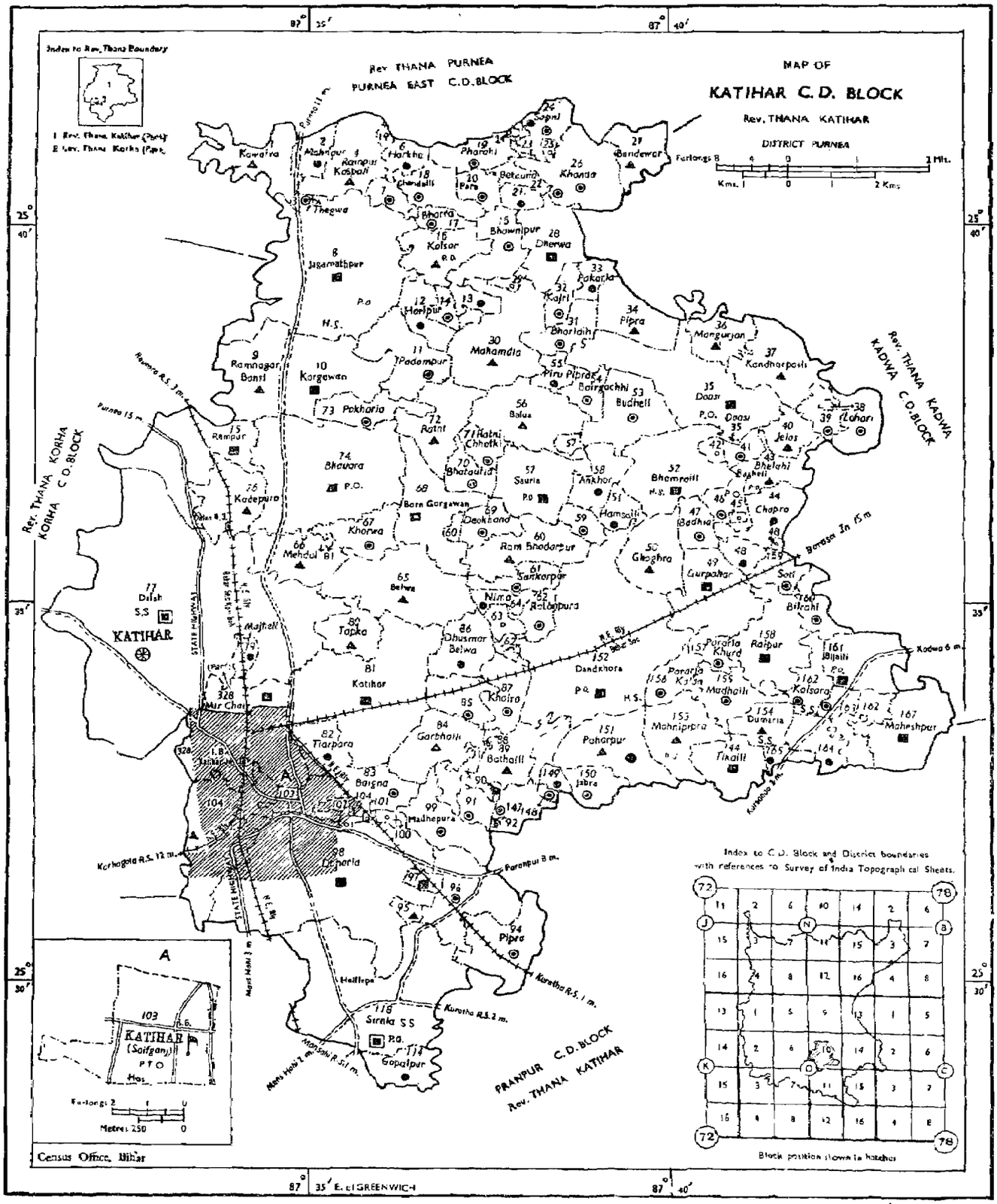
MAP OF
KATIHAR C.D. BLOCK
Rev. THANA KATIHAR
DISTRICT PURNEA
Rev. THANA PURNEA
PURNEA EAST C.D. BLOCK
Rev. THANA KORHA
KORHA C.D. BLOCK
Rev. THANA KADWA
KADWA C.D. BLOCK
PRANPUR C.D. BLOCK
Rev. THANA KATIHAR
KATIHAR
Dilsh S.S
Index to Rev. Thana Boundary
Index to C.D. Block and District boundaries with references to Survey of India Topographical Sheets.
Block position shown in hatches
Census Office, Bihar
87° 35' E. of GREENWICH
87° 40'
25° 40'
25° 35'
25° 30'

B—Pur. 69

PRANPUR C. D. BLOCK

INDEX TO VILLAGE NAMES

108 Mans Hahi Kebala
109 Mans Hahi
110 Chakband
111 Ghasitola (2 Pieces)
115 Naraenpur
126 Pakaria (2 Pieces)
127 Majgawan
132 Mahadeonagar
143 Mohanpur
170 Baluganj
171 Maharampur
177 Lakhpura
178 Panki (2 Pieces)
180 Siranda (2 Pieces)
182 Chatra
190 Katghar Karimullahpur
193 Tehargaon
196 Dhabaul Kebala Milik
197 Durgapur
200 Bansnagar
203 Kebala Milik
204 Sakrail (2 Pieces)
207 Keshopur
217 Ganganagar
218 Maniknagar
259 Sonaila (2 Pieces)
264 Gach Baghwa
265 Gajhar
267 Silaur
305 Dagra Milik

REFERENCES

Boundary:— State or District with Pillar	
do Revenue Thana	
do Police Station	
do C.D. Block	
do Village	
do Forest	
National Highway	NATIONAL HIGHWAY
State Highway	STATE HIGHWAY
Roads:— Metalled, Unmetalled	
Railway line Broad Gauge with Station	R.S.
do Metre or Narrow Gauge with Station	R.S.
River or Stream	
Canal with distributary and lock	Distributary Canal Lock
Post Office, Post & Telegraph Office	P.O. P.T.O.
College, High/Higher Secondary School	Col. S.S.

REFERENCES

C.D. Block Headquarters, Police Station	
Circuit House, Rest House	C.H. R.H.
Bungalows.— Dak, Inspection, Canal, Forest	D.B. I.B. C.B. F.B.
Hospital/Dispensary	Hos.
Maternity & Child Welfare/Family Planning Centre	M.C.
Health Centre or Sub-centre	H.S.
Other Medical facilities	Ors.
Trigonometrical station with height	BURHAPAHAR △ 1716
Town	
Villages:— Uninhabited	o
do Below 200 population	●
do 200—500 do	◉
do 501—999 do	▲
do 1000—4999 do	■
do 5000 and above do	▣

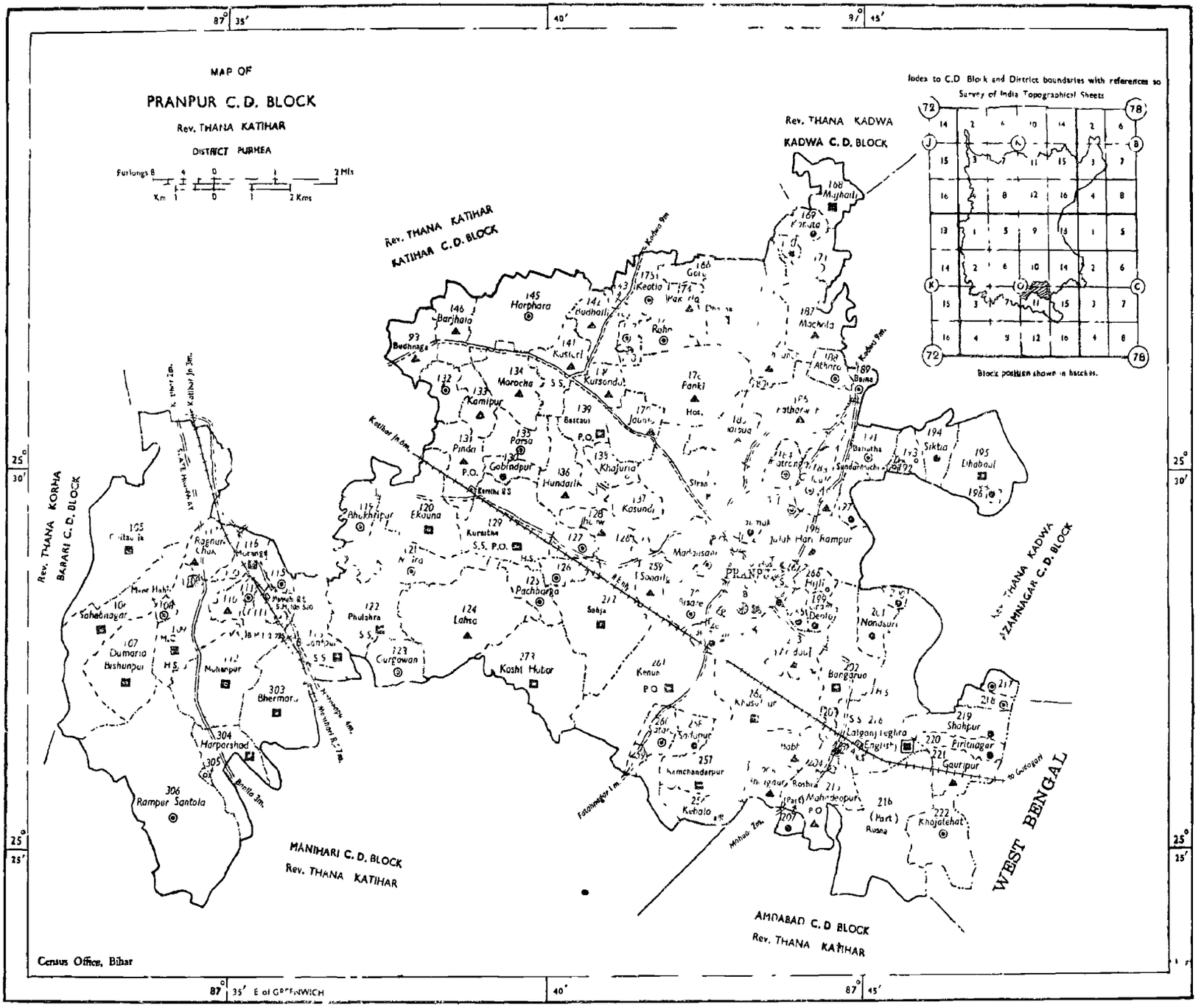
MAP OF
PRANPUR C.D. BLOCK
Rev. THANA KATIHAR
DISTRICT PURNEA
Furlongs 8 4 0 1 2 Mls
Km 1 0 1 2 Kms
Index to C.D Block and District boundaries with references to Survey of India Topographical Sheets
Block position shown in hatches.
Rev. THANA KADWA
KADWA C.D. BLOCK
Rev. THANA KATIHAR
KATIHAR C.D. BLOCK
Rev. THANA KORHA
BARARI C.D. BLOCK
Rev. THANA KADWA
AZAMNAGAR C.D. BLOCK
MANIHARI C.D. BLOCK
Rev. THANA KATIHAR
AMDABAD C.D BLOCK
Rev. THANA KATIHAR
WEST BENGAL
Census Office, Bihar
87° 35' E of GREENWICH
87° 40'
87° 45'
25° 30'
25° 25'

MANIHARI C. D. BLOCK

INDEX TO VILLAGE NAMES

245 Kebala
250 Mirganj
253 Simlapara
254 Teghra Gopalpur
276 Kismat Mirzadpur
279 Lakhpura
286 Shikarganj
290 Baghar Milik
291 Mohanpur
292 Sosnabharjana
294 Nawabganj
296 Baghmara Milik
299 Kebala
314 Maskan BhawanipurMilik
320 Pirtam Singh and Narain Dutt Misar Milik
321 Lochan Dass Gosain Milik
322 Lochan Dass Gosain Milik
329 Maheshpur
330 Manihari Milik
331 Manihari Maskan
332 Simbh Dih

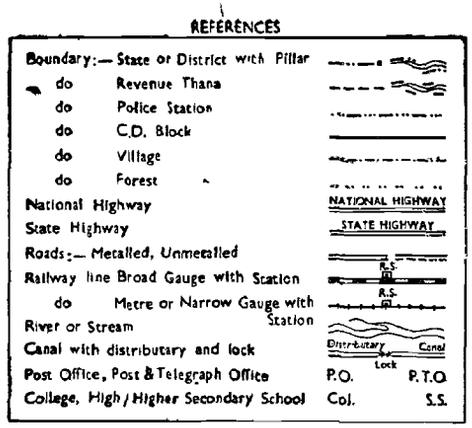

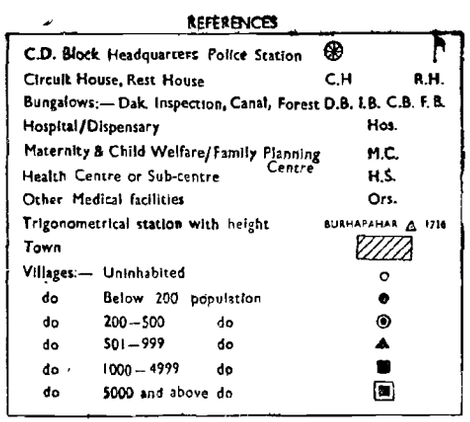

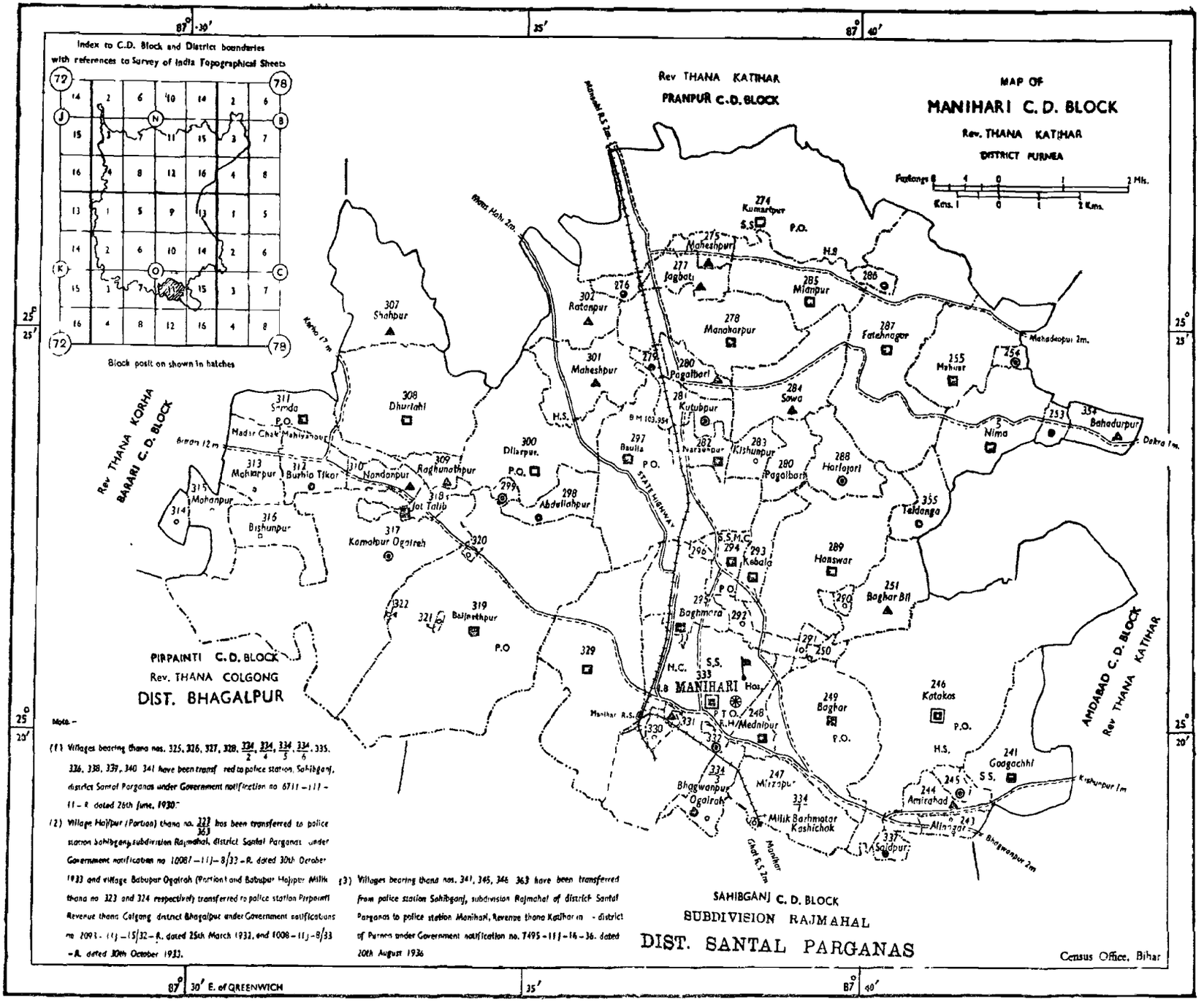

Note –

(1) Villages bearing thana nos. 325, 326, 327, 328, 334/2, 334/4, 334/5, 334/6, 335, 336, 338, 339, 340 341 have been transf red to police station, Sahibganj, district Santal Parganas under Government notification no 6711 – 111 – 11 – R dated 26th June, 1930.

(2) Village Hajipur (Portion) thana no. 223/363 has been transferred to police station Sahibganj subdivision Rajmahal, district Santal Parganas under Government notification no 10081 – 111 – 8/33 – R. dated 30th October 1933 and village Babupur Ogairah (Portion) and Babupur Hajipur Milik thana no 323 and 324 respectively transferred to police station Pirpainti Revenue thana Colgong district Bhagalpur under Government notifications no 2093 – 111 – 15/32 – R. dated 25th March 1933, and 10081 – 111 – 8/33 – R. dated 30th October 1933.

(3) Villages bearing thana nos. 341, 345, 346 363 have been transferred from police station Sahibganj, subdivision Rajmahal of district Santal Parganas to police station Manihari, Revenue thana Katihar in district of Purnea under Government notification no. 7495 – 111 – 14 – 36. dated 20th August 1936

BARARI C. D. BLOCK

INDEX TO VILLAGE NAMES

164 Nayatola
165 Azampur Shankar Milik
167 Azampur Shankar Milik
169 Sukhasan Milik
178 Mahna Chandpur
180 Khagha Patti
184 Sahoria Nandlal
185 Milik Gachh
188 Hirde Nagar Kant Nagar (3 Pieces)
189 Rekhra Karamchand
193 Kalikapur (2 Pieces)
194 Anarkali Patti
195 Husenabad
197 Pokharia
198 Pareagpur
205 Aminabad
206 Banganj
214 Rounia Milik
215 Chhamman Milik
217 Adda Milik
218 Mir Milik
219 Maharani Milik
221 Makhnaha Milik
222 Nisahara Milik
223 Daroudha Milik
224 Harinia Milik
225 Daroudha Milik (2 Pieces)
226 Bhandartal Milik
228 Kuchiahi Milik
230 Musahri Milik
231 Sarwanlal Milik
233 Mirwan Milik
234 Saira Milik
235 Telgawan Milik
237 Sarwa Dayaram (2 Pieces)
238 Karha Milik Sangat
239 Karha Milik
240 Karha Milik
241 Karha Milik
242 Karha Milik Khasmahal
243 Karha Milik Khasmahal
246 Naraenpur Milik
247 Gosain Milik
248 Jawania Milik
249 Santokhpur
252 Pachgachhia Badh
255 Suphi (2 Pieces)
256 Dighra Badh
271 Morsanda Milik
272 Bhatotara (2 Pieces)
273 Nazir Ganj Chakla
274 Sapaha Bahiar (5 Pieces)
275 Baghakol
276 Istamrar Badh
277 Chakarwarti Milik
278 Debipur Kothi
279 Kalaktari Milik
280 Nawab Ganj Milik
283 Dhobinia Milik Uttarwari
284 Dhobinia Milik Dakhinwari
285 Tengharia Milik
289 Tingharia
290 Khatiaha Badh
292 Shahpur Dharmi
293 Shahpur Dharmi Milik
294 Shahpur Dharmi Milik
296 Shahpur Dharmi Milik
298 Shahpur Dharmi
300 Shahpur Dharmi Milik
301 Shahpur Dharmi
303 Shahpur Dharmi Milik
304 Shahpur Dharmi Milik
305 Shahpur Dharmi Milik
306 Shahpur Dharmi Milik
307 Shahpur Dharmi Milik
308 Batesarpur Milik

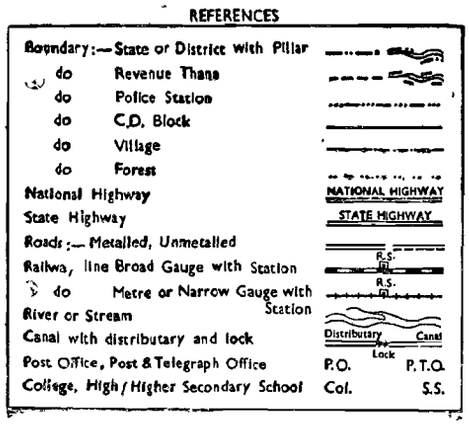

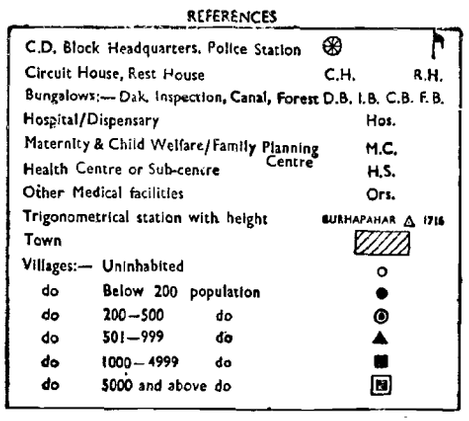

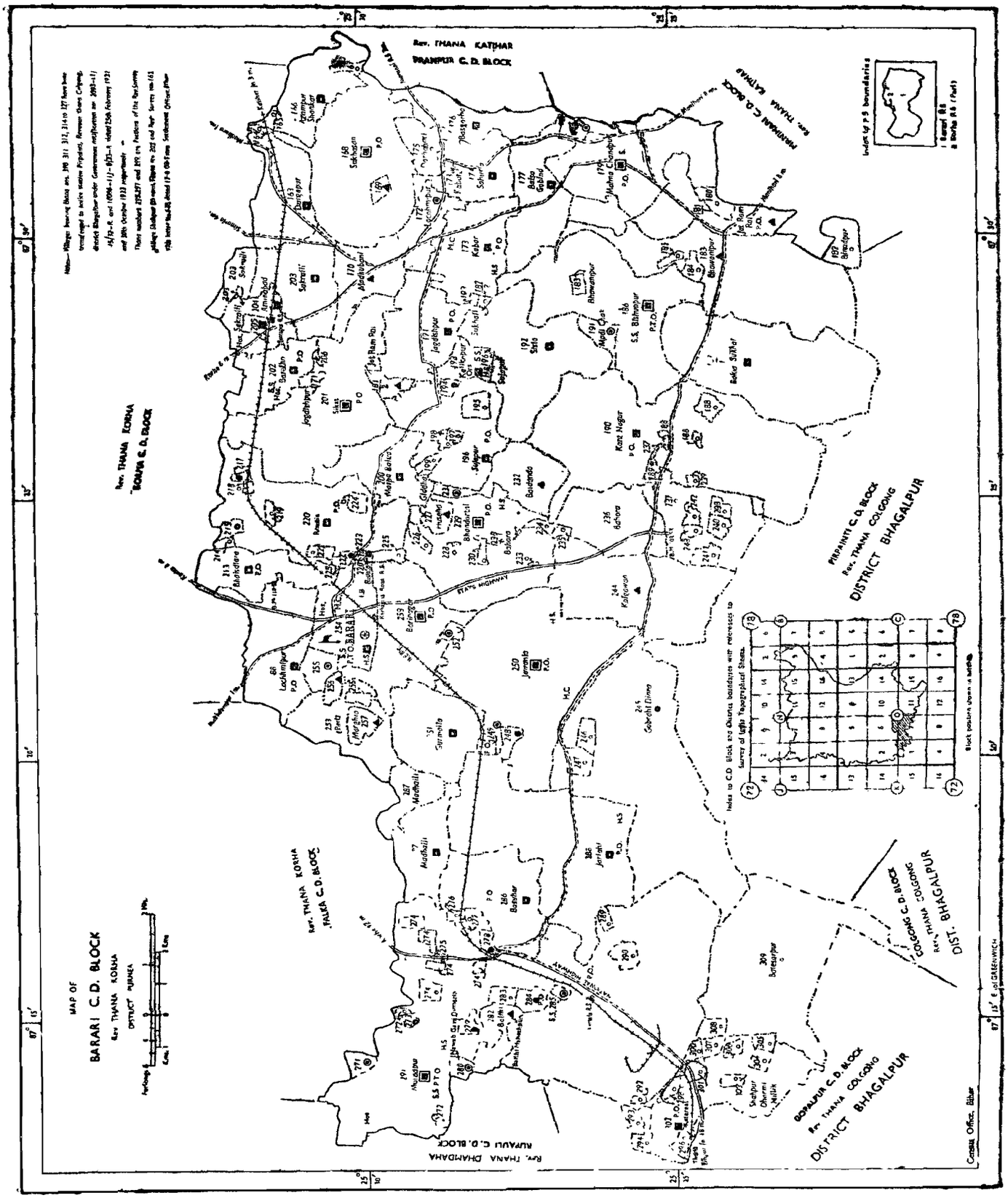
MAP OF
BARARI C.D. BLOCK
Rev. THANA KORHA
DISTRICT PURNEA
Rev. THANA KATIHAR
PRANPUR C. D. BLOCK
Rev. THANA KORHA
KORHA C. D. BLOCK
Rev. THANA KORHA
FALKA C.D. BLOCK
Rev. THANA DHAMDAHA
RUPAULI C.D. BLOCK
PURNIA C. D. BLOCK
Rev. THANA KATIHAR
KATIHAR C. D. BLOCK
Rev. THANA KATIHAR
PIRPAINTI C. D. BLOCK
Rev. THANA COLGONG
DISTRICT BHAGALPUR
COLGONG C. D. BLOCK
Rev. THANA COLGONG
DIST. BHAGALPUR
BONAPUR C. D. BLOCK
Rev. THANA COLGONG
DISTRICT BHAGALPUR
STATE HIGHWAY
Index to C.D. Blocks and Thana boundaries with references to Survey of India Toposheet Sheets.
Block position shown in bold type.
Index to P.S. boundaries
Compiled, Drawn & Printed at the Survey of India Offices, Calcutta
Controller, Printing & Stationery, Bihar
Scale 1 inch to 1 mile
Contour Interval 50 feet
Issued 1933

FALKA C. D. BLOCK

INDEX TO VILLAGE NAMES

11 Lachhmipur
12 Lachhmipur (2 Pieces)
13 Lachhmipur Istamrar
14 Chhotki Chatar (2 Pieces)
18 Sirkol Milik (2 Pieces)
23 Gosain Milik
26 Mir Bhattan Milik
28 Dealpur
29 Dealpur
30 Dealpur
31 Turbana Milik
33 Arakol
34 Mangan Patti
36 Chaunhi Badh
37 Maharaji Chakla (4 Pieces)
38 Baretha Milik
39 Kumarkhad
40 Baretha (2 Pieces)
44 Gobindpur (3 Pieces)
52 Musapur (2 Pieces)
53 Maheshpur
55 Salehpur Milik
56 Giriawan
63 Mahammad Nagar (2 Pieces)
66 Chhohar Milik
67 Chhohar Milik
68 Chhohar Milik
70 Chhohar Milik
71 Chhohar Milik
74 Ghoghaili Milik
86 Khonta Milik
89 Makhdumpur
92/2 Pawai Badh
212/2 Pachma (2 Pieces)
263 Chaudhri Chakla
265 Khoda Baksh Chakla
266 Sarma Chakla
267 Maula Nagar Chakla (2 Pieces)

REFERENCES

Boundary:— State or District with Pillar	
do Revenue Thana	
do Police Station	
do C.D. Block	
do Village	
do Forest	
National Highway	NATIONAL HIGHWAY
State Highway	STATE HIGHWAY
Roads:— Metalled, Unmetalled	
Railway line Broad Gauge with Station	R.S.
do Metre or Narrow Gauge with Station	R.S.
River or Stream	
Canal with distributary and lock	Distributary / Canal / Lock
Post Office, Post & Telegraph Office	P.O. P.T.O.
College, High/Higher Secondary School	Col. S.S.

REFERENCES

C.D. Block Headquarters, Police Station	
Circuit House, Rest House	C.H. R.H.
Bungalows:— Dak, Inspection, Canal, Forest	D.B. I.B. C.B. F.B.
Hospital/Dispensary	Hos.
Maternity & Child Welfare/Family Planning Centre	M.C.
Health Centre or Sub-centre	H.S.
Other Medical facilities	Ors.
Trigonometrical station with height	
Town	
Villages:— Uninhabited	
do Below 200 population	
do 200—500 do	
do 501—999 do	
do 1000—4999 do	
do 5000 and above do	

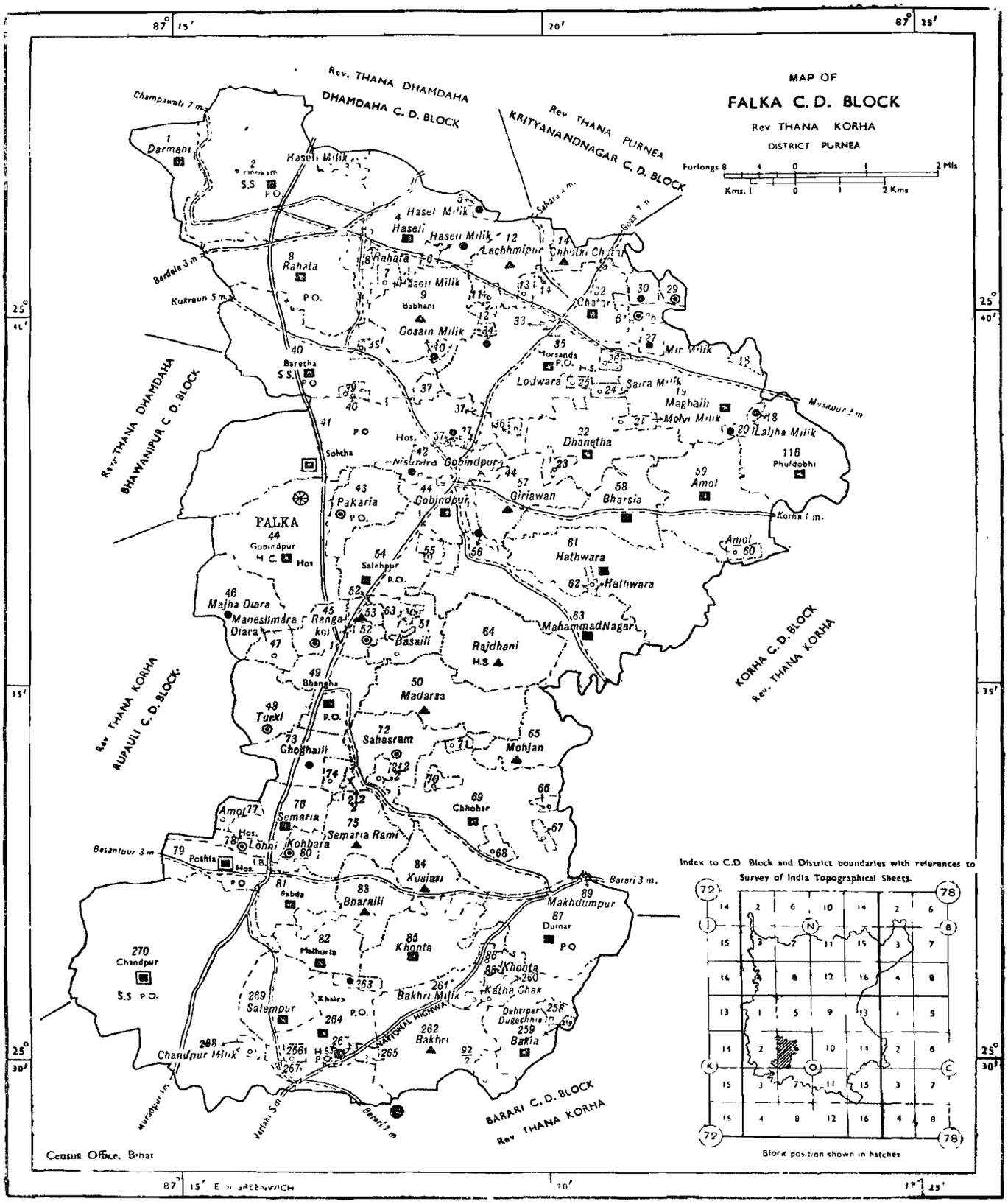
MAP OF
FALKA C. D. BLOCK
Rev THANA KORHA
DISTRICT PURNEA
Furlongs 8 4 0 1 2 Mls
Kms. 1 0 1 2 Kms
Rev. THANA DHAMDAHA
DHAMDAHA C. D. BLOCK
Rev THANA PURNEA
KRITYANANDNAGAR C. D. BLOCK
Rev THANA DHAMDAHA
BHAWANIPUR C. D. BLOCK
Rev THANA KORHA
RUPAULI C. D. BLOCK
KORHA C. D. BLOCK
Rev. THANA KORHA
BARARI C. D. BLOCK
Rev THANA KORHA
FALKA
Champawati 7 m.
Bardela 3 m.
Kukraun 5 m.
Besantpur 3 m.
Barari 3 m.
Kurapur 1 m.
Jarlahi 5 m.
Barari 7 m.
Sahara 4 m.
Gosai 2 m.
Mysapur 2 m.
Korha 1 m.
NATIONAL HIGHWAY
Darmani
Haseli Milik
Rahata
Babhani
Gosain Milik
Baretha
Lachhmipur
Chhotki Chak
Morsanda
Lodwara
Saira Milik
Maghaili
Molvi Milik
Lalpha Milik
Phuldobhi
Dhanetha
Nisumbra Gobindpur
Gobindpur
Pakaria
Giriawan
Bharsia
Amol
Hathwara
Salehpur
Majha Diara
Maneshmara Diara
Rangakoi
Basaili
Mahammad Nagar
Rajdhani
Madarsa
Turki
Bhangha
Ghoghaili
Saharam
Mohjan
Chhobar
Semaria
Semaria Rami
Lohai Kohbara
Pothia
Kusiasi
Sabda
Bharalli
Makhdumpur
Durmar
Chandpur
Hathorta
Khonta
Khaira
Salempur
Bakhri Milik
Katha Chak
Dahripar Dugachhia
Bakhri
Bakia
Chandpur Milik
Index to C.D Block and District boundaries with references to Survey of India Topographical Sheets.
Block position shown in hatches
Census Office, Bihar

B—Pur. 70

KORHA C. D. BLOCK

INDEX TO VILLAGE NAMES

15 Uttarwarikol
17 Molvi Milik
90 Mansingha
91 Chamaria
95 Pirganj
96 Kishorganj
98 Heatganj
100 Amirpur Hardas Milik
101 Sorakhana
104 Madhura
107 Phulwaria Milik
113 Maheshpur Milik
118 Musapur Milik (2 Pieces)
119 Musapur Milik
122 Musapur Milik
138 Gosain Milik
209 Gorhi Pachma (3 Pieces)
210 Pachma Milik (2 Pieces)
216 Razi Ganj

REFERENCES

Boundary :— State or District with Pillar	
do Revenue Thana	
do Police Station	
do C.D. Block	
do Village	
do Forest	
National Highway	NATIONAL HIGHWAY
State Highway	STATE HIGHWAY
Roads :— Metalled, Unmetalled	
Railway line Broad Gauge with Station	R.S.
do Metre or Narrow Gauge with Station	R.S.
River or Stream	
Canal with distributary and lock	Distributary, Canal, Lock
Post Office, Post & Telegraph Office	P.O. P.T.O.
College, High/Higher Secondary School	Col. S.S.

REFERENCES

C.D. Block Headquarters Police Station	
Circuit House, Rest House	C.H R.H.
Bungalows :— Dak, Inspection, Canal, Forest	D.B. I.B. C.B. F.B.
Hospital/Dispensary	Hos.
Maternity & Child Welfare/Family Planning Centre	M.C.
Health Centre or Sub-centre	H.S.
Other Medical facilities	Ors.
Trigonometrical station with height	BURHAPAHAR △ 1718
Town	
Villages :— Uninhabited	
do Below 200 population	
do 200—500 do	
do 501—999 do	
do 1000—4999 do	
do 5000 and above do	

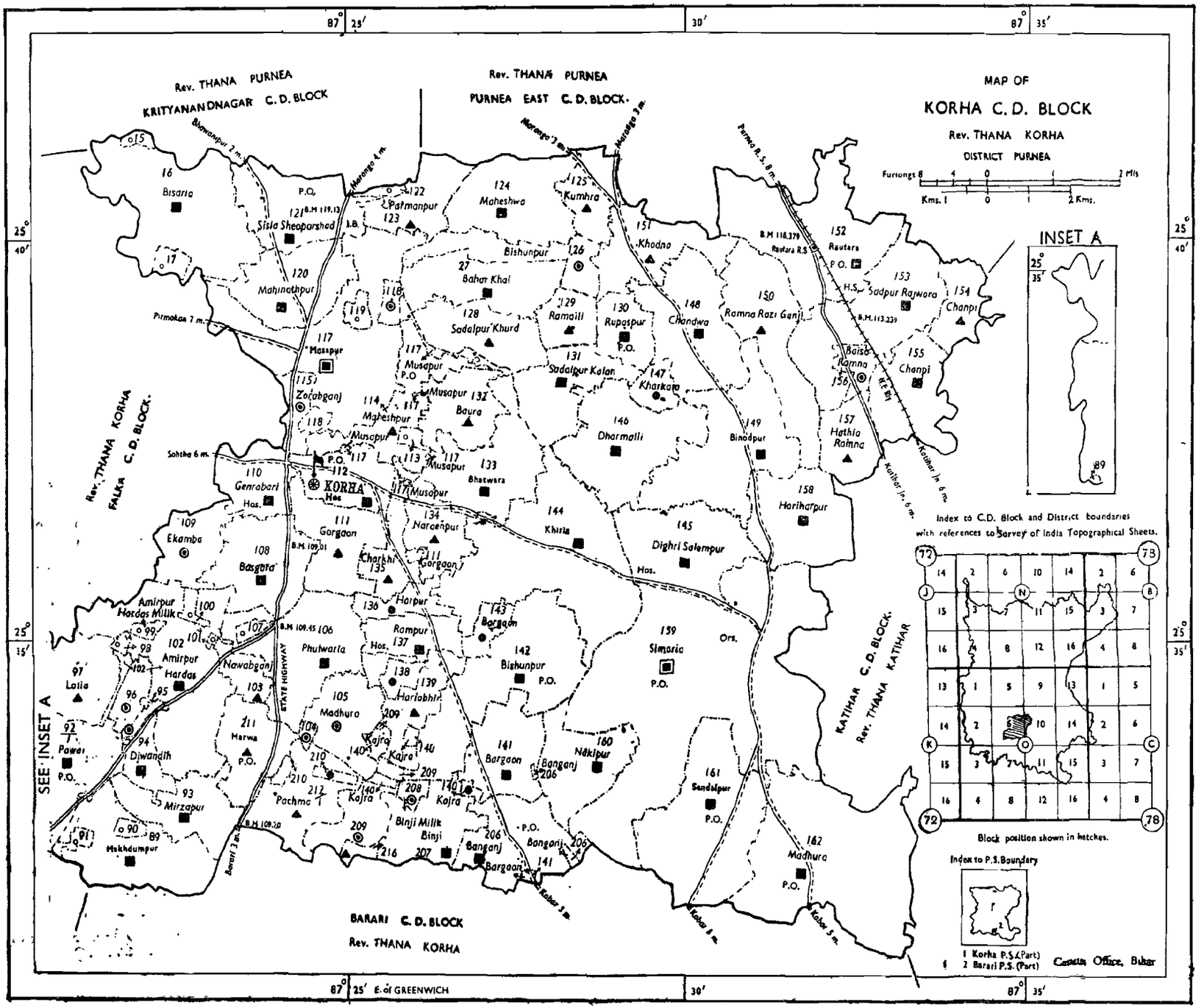
MAP OF
KORHA C. D. BLOCK
Rev. THANA KORHA
DISTRICT PURNEA
Furlongs 8 4 0 1 Mls
Kms. 1 0 2 Kms.
Rev. THANA PURNEA
KRITYANANDNAGAR C. D. BLOCK
Rev. THANA PURNEA
PURNEA EAST C. D. BLOCK.
Rev. THANA KORHA
FALKA C. D. BLOCK.
KATIHAR C. D. BLOCK.
Rev. THANA KATIHAR
BARARI C. D. BLOCK
Rev. THANA KORHA
SEE INSET A
STATE HIGHWAY
KORHA
Bisaria
Sisia Sheoparshad
Patmanpur
Maheshwa
Kumhra
Khodno
Bishunpur
Bahar Khal
Mahinathpur
Sadalpur Khurd
Ramaili
Rupaspur
Chandwa
Ramna Razi Ganj
Rautara
Sadpur Rajwara
Chanpi
Baisa Ramna
Hathia Ramna
Musapur
Zorabganj
Maheshpur
Baura
Sadalpur Kalan
Kharkara
Dharmalli
Binodpur
Hariharpur
Genrabari
Ekamba
Basgara
Gorgaon
Charkhi
Narsenpur
Khirla
Dighri Salempur
Bhatwara
Amirpur Hardas Milik
Amirpur Hardas
Nawabganj
Phulwaria
Rampur
Harpur
Bargaon
Bishunpur
Simaria
Ors.
Lalia
Power
Djwandih
Harwa
Madhuro
Harlabhir
Kajra
Pachma
Binji Milk
Binji
Bangaon
Nakipur
Sandalpur
Mirzapur
Mekhdumpur
Index to C.D. Block and District boundaries with references to Survey of India Topographical Sheets.
Block position shown in hatches.
Index to P.S. Boundary
1 Korha P.S. (Part)
2 Barari P.S. (Part)
Census Office, Bihar
87° 25' E. of GREENWICH
INSET A

KADWA C. D. BLOCK

INDEX TO VILLAGE NAMES

138	Chandpur (near no. 145)	186	Benibari	286	Deorambari	330	Kurhaila (2 Pieces)
148/2	Sehra (near no. 175)	187	Benibari	290	Bhagbhari	333	Nista
150	Daudpur	188/2	Ahmadpur	295	Shahnagar Dakhli	334	Gachh Rasulpur
151	Shankarpur	192	Shivadasspur	296	Shahnagar Dakhli Milik	336	Roshanganj
152	Shankarpur	199	Tetalia Kasht (2 Pieces)	297	Kamalpur	337	Sitalpur
153	Pachrukhi	200	Ahmadpur	298	Dalalpur	340	Jadopur
154	Madhaipur Milik	201	Kelabari	299	Dilarpur	341	Maktalpur
155	Majdiha	202	Khutapara	300	Sundargachhi Milik	342	Bhikhanpur
156	Rasidpur	203	Nanpur	301	Sundargachhi (2 Pieces)	343	Bhikhanpur
158	Khawaspur	204	Nagadiha	302	Benijalalpur	345	Alhanda Milik
159	Maheshbatti	205	Khanjarpur	304	Bathankheti	346	Alhanda
160	Pachrukhi	211	Mirzadpur	307	Nandiar (2 Pieces)	354	Madhyamtola
161	Tetarpur	213	Mohna	308	Derpura	357	Narainpur
162	Bhelaganj	219	Bendhabari	309	Dhobighatta	359	Jalkar Baluganj
163	Bahadurpur	227	Panuakol	310	Abdullahpur	360	Ramnagar
164	Manullahpur	229	Nikhra	311	Kamalpur	372	Gachhtitahia
169	Gamhar Gachhi	237	Chaunti	312	Shahnagar	373	Bogaragachh
171	Gachh Nista (2 Pieces)	238	Chhatianpipra	313	Malikpur	374	Malhatola
172	Gachh Nista	239	Pipra	314	Ichail	376	Basandah
177	Rasidpur	243	Bahindola	316	Kadamgachhi (2 Pieces)	377	Nekula
178	Sonapur	245	Bhamardah	319	Bhagpokhar	443	Bothaura Arazi
179	Bhais Bandha	252	Auranga (2 Pieces)	324	Kakaria	498	Ghisra
180	Bhais Bandha	253	Jafarpur (2 Pieces)	325	Daulatpur	499	Baura Milik
181	Rasidpur	278/1	Malikpur (4 Pieces)	326	Roshanganj	501	Bengthi
182	Ibrahimpur	278/2	Malikpur Arazi	328	Mohiuddinpur	502	Kanta (2 Pieces)

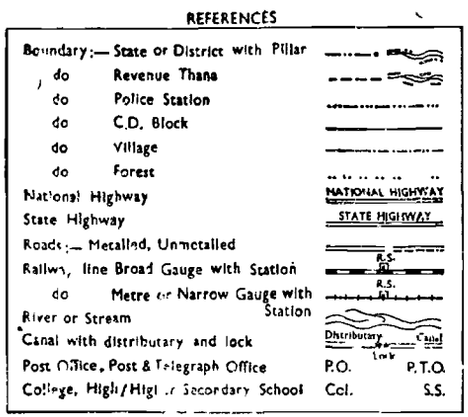

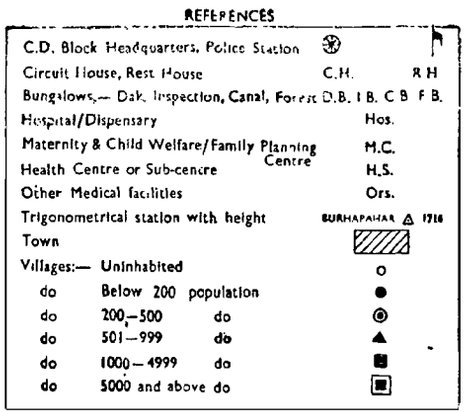

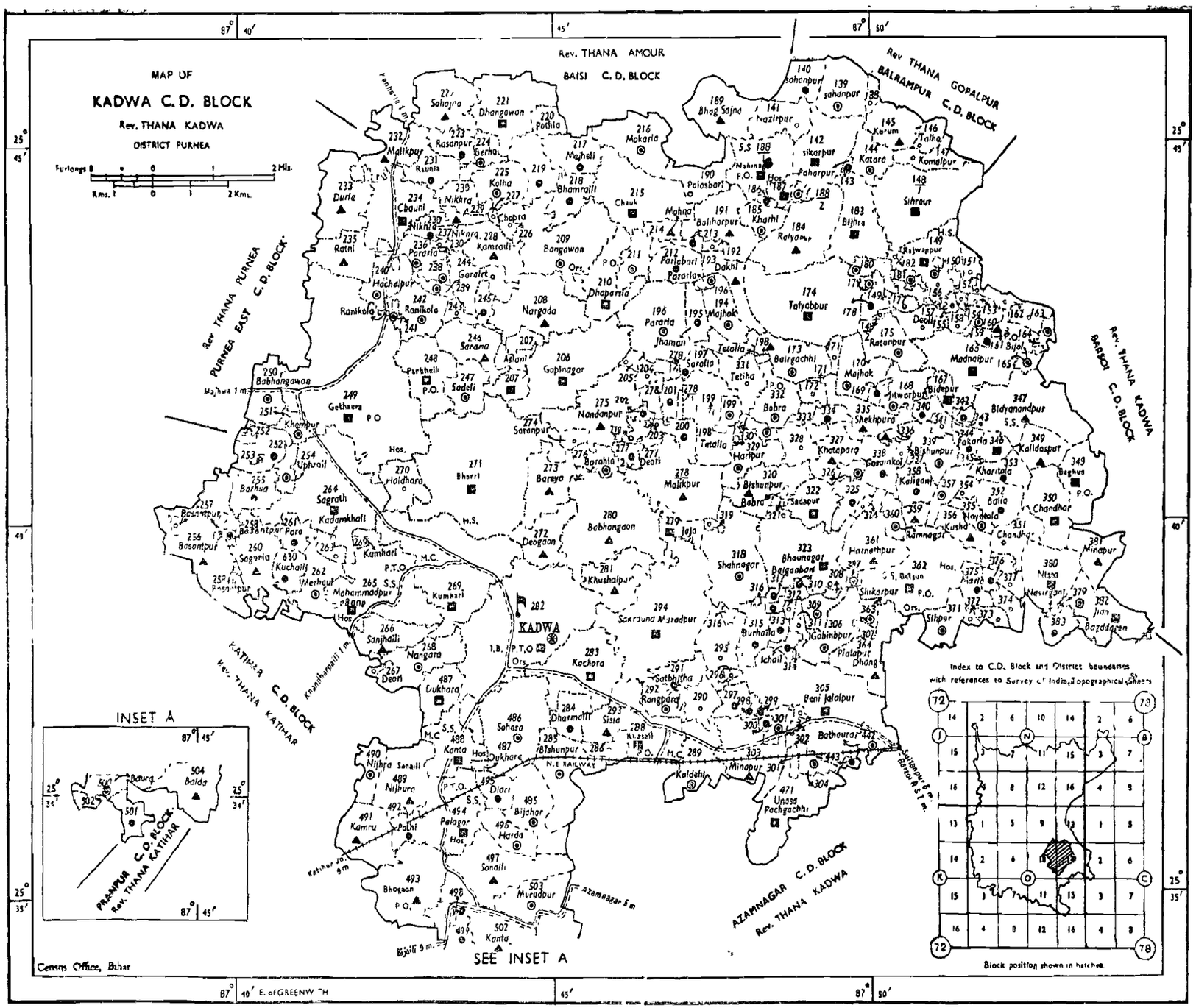
MAP OF
KADWA C.D. BLOCK
Rev. THANA KADWA
DISTRICT PURNEA
Furlongs 0 1 2 Mls.
Kms. 1 0 1 2 Kms.
Rev. THANA AMOUR
BAISI C.D. BLOCK
Rev THANA GOPALPUR
BALRAMPUR C.D. BLOCK
Rev THANA PURNEA
PURNEA EAST C.D. BLOCK
Rev. THANA KADWA
BARSOI C.D. BLOCK
KATIHAR C.D. BLOCK
Rev. THANA KATIHAR
AZAMNAGAR C.D. BLOCK
Rev. THANA KADWA
KADWA
SEE INSET A
INSET A
PRANPUR C.D. BLOCK
Rev. THANA KATIHAR
Index to C.D. Block and District boundaries
with references to Survey of India Topographical Sheets
Block position shown in hatches.
Census Office, Bihar
87° 40' E. of GREENWICH

BALRAMPUR C. D. BLOCK

INDEX TO VILLAGE NAMES

2 Matiari Milik
4 Kirora (2 Pieces)
5 Kirora Milik
7 Matian
8 Milikpur (2 Pieces)
9 Milikpur
10 Barhat Kamat
11 Tarapur
12 Pharsara
13 Sirampur
16 Porabari
17 Baldia Gachhi
18 Raniganj
19 Mohan Gachh
20 Baldia Gachhi
21 Pandaul
23 Ahuta Milik
26 Rampur
27 Sihagaon (2 Pieces)
28 Lohagara (3 Pieces)
29 Milikpur Milik
30 Kirora Milik
37 Sahutola
38 Jaipura
39 Sharifnagar Milik
40 Jaipura
41 Sharifnagar
42 Ghatkakola
43 Pealapur Milik
44 Sohar Milik
45 Birnagar
46 Bhatwar Baltor
47 Kamat
48 Baliabhag
50 Sadipur
51 Baliabhag (2 Pieces)
52 Gosainpur
54 Thutipakar Dullahpur
55 Dullahpur
56 Sadabart Milik
57 Baliabhag Milik
60 Chilhapara
62 Ghasipara
64 Telta (3 Pieces)
66 Mahisampur (2 Pieces)
72 Bijaul (3 Pieces)
79 Godra Arazi
82 Adampur Kasht
83 Adampur Mal (2 Pieces)
85 Sultanpur
86 Nista Mal
87 Nista Kasht
89 Sahasara Kasht
90 Malaur
91 Sahasaramal
92 Laur Kasht
98 Moral Badha (2 Pieces)
101 Lutipur (2 Pieces)
102 Miliktoli
103 Kishun Bhati
108 Achran
109 Thakurbari
110 Rampur (2 Pieces)
112 Bishunpur
113 Jujharpur
117 Binabari
118 Birdabani
121 Mahesh Bathna
122 Sadipur
123 Sadipur
125 Shahpur (2 Pieces)
129 Haripur
130 Morangpur
131 Belwa
134 Mirzadpur
137 Pealapur
141 Bankatta
143 Sonitola
148 Pahencha Dangi
150 Daribhita
151 Bijpura
152 Nazirbari

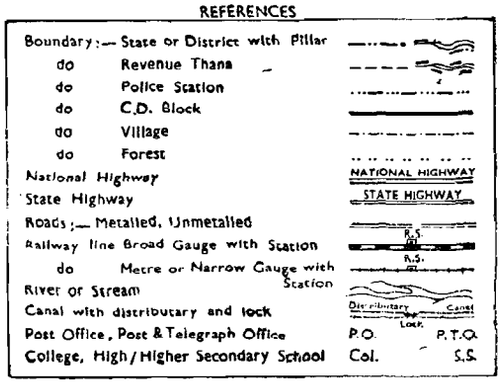

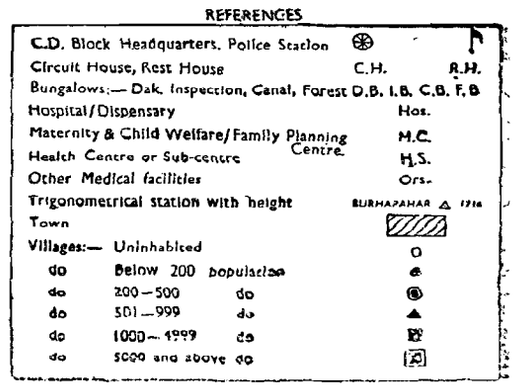

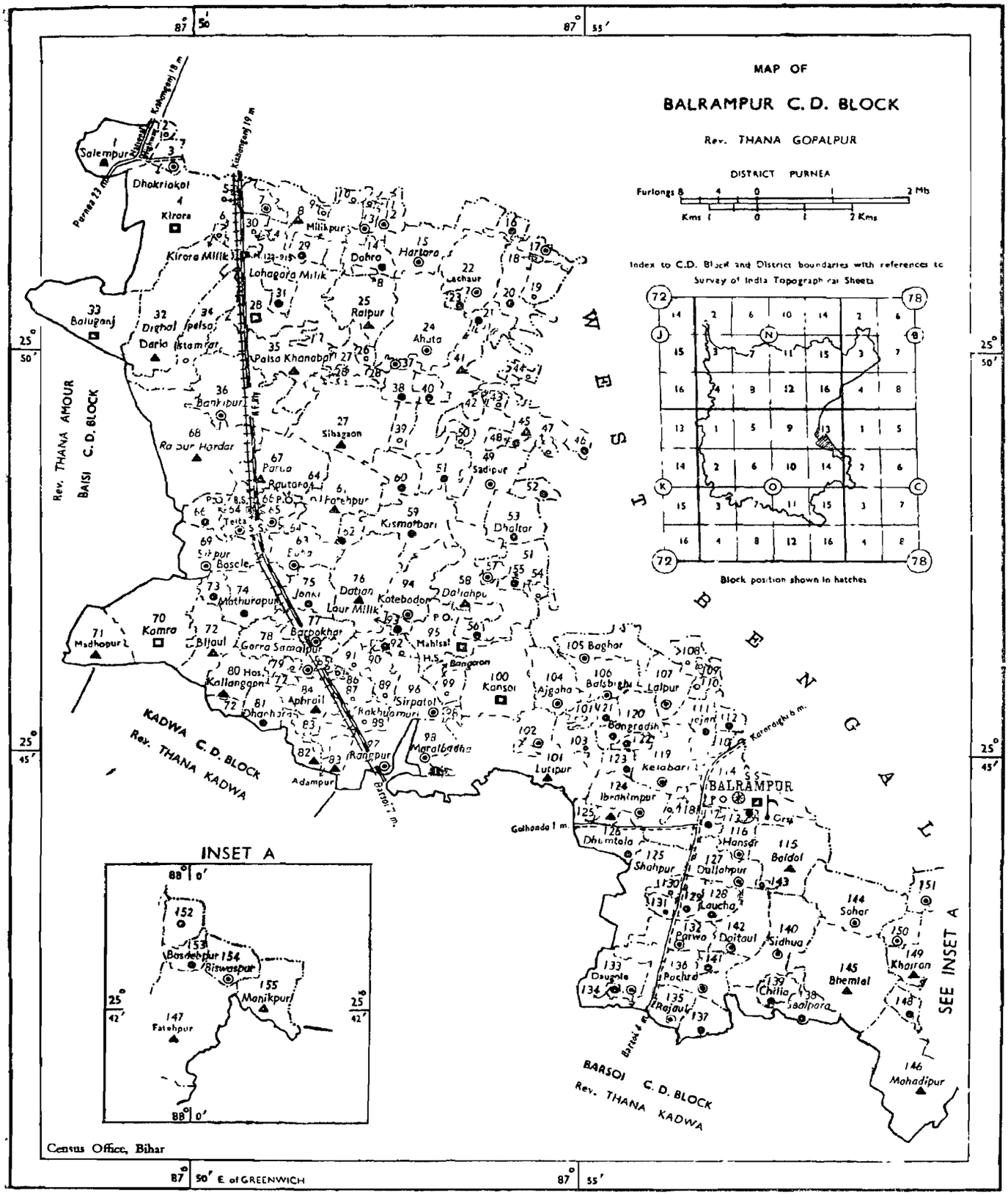
MAP OF
BALRAMPUR C. D. BLOCK
Rev. THANA GOPALPUR
DISTRICT PURNEA
Furlongs 8 4 0 1 2 Mls
Kms 1 0 1 2 Kms
Index to C.D. Block and District boundaries with references to Survey of India Topographical Sheets
Block position shown in hatches
WEST BENGAL
Rev. THANA AMOUR
BAISI C. D. BLOCK
KADWA C. D. BLOCK
Rev. THANA KADWA
BARSOI C. D. BLOCK
Rev. THANA KADWA
BALRAMPUR
SEE INSET A
INSET A
Census Office, Bihar
87° 50' E of GREENWICH
87° 55'
25° 50'
25° 45'
25° 42'
88° 0'

BARSOI C. D. BLOCK

INDEX TO VILLAGE NAMES

1 Sahelpur
4 Raghunathpur
5 Raghunathpur (2 Pieces)
6 Bhagbarsoi
8 Motiharpur
10 Kuchpokhar (2 Pieces)
14 Jaharpur
27 Bairia
29 Kasul
35 Dagrapara
36 Kuchiamore
42 Mathurapur Milik
44 Mathurapur Milik
45 Mathurapur (2 Pieces)
47 Nichitpur
49 Chorkhora
51 Bazidpur
52 Damdolia
55 Rajigachh
58 Kalbhitha
60 Lalsarchak
61 Chandpara
62 Utarpanka
63 Gobindpur
66 Narainpur
67 Anupnagar
68 Sharif Nagar
69 Abad Milik
71 Baikunthpur
74 Baldogachhi
76 Pokharia
85 Laltola Ekdala
86 Dulahpur
87 Gobindpur
88 Dharamganj
89 Sukhpan
90 Samashpur
91 Bhawanipur
93 Marjadpur
94 Basantpur
95 Bairgachhi
100 Chhota Shikarpur
107 Bhawanipur
108 Goaltoli
110 Tolwa
113 Jiagachhi
114 Zafarpur
115 Chougachhi
116 Chougachhi
117 Eksala (3 Pieces)
118 Eksala Arazi (2 Pieces)
119 Eksala (3 Pieces)
120 Manglapir
122/1 Bishunpur
123 Tiarpara
124 Kusiarmurha
125 Singhgaon
126 Barihala
127 Gobindpur
131 Dakait Puja
134 Shiwanandpur
137 Manai Khor (near no. 689)
632 Raghunathpur (near no. 56)
638 Kolha Badaur
639 Kolha
640 Madhaepur Gachh
642 Basatpur Milik
644 Niamatpur
645 Patol
646 Neamatpur
647 Dubisubhi
649 Mangatpur
651 Rasidpur Arazi
658 Mahesarkhore
659 Parmanandpur
660 Baniatoli
661 Manullahpur Kadam Gachhi
662 Bagletagachh
663 Sitalpur Milik
664 Bankar (2 Pieces)
667 Bathna
674 Ratan Pokhar
677 Saula (2 Pieces)
683 Langarpur
687 Belwa Dangi (2 Pieces)
690 Sonatola
696 Lalpur Gachh
698 Baghanda
699 GaneshTola
700 Brahampur
703 Kelabari
709 Ghoradiha
710 Machhail
711 Nisarbhati
716 Kaliadangi
717 Chakla Mani
718 Rajboe
720 Panchpur
721 Mura *urf* Matra
723 Sutator

REFERENCES

Boundary:— State or District with Pillar	
do Revenue Thana	
do Police Station	
do C.D. Block	
do Village	
do Forest	
National Highway	NATIONAL HIGHWAY
State Highway	STATE HIGHWAY
Roads:— Metalled, Unmetalled	
Railway line Broad Gauge with Station	R.S.
do Metre or Narrow Gauge with Station	R.S.
River or Stream	
Canal with distributary and lock	Distributary Canal Lock
Post Office, Post & Telegraph Office	P.O. P.T.O.
College, High/Higher Secondary School	Col. S.S.

REFERENCES

C.D. Block Headquarters, Police Station	
Circuit House, Rest House	C.H. R.H.
Bungalows:— Dak, Inspection, Canal, Forest	D.B. I.B. C.B. F.B.
Hospital/Dispensary	Hos.
Maternity & Child Welfare/Family Planning Centre	M.C.
Health Centre or Sub-centre	H.S.
Other Medical facilities	Ors.
Trigonometrical station with height	BURHAPAHAR △ 1716
Town	
Villages:— Uninhabited	
do Below 200 population	
do 200—500 do	
do 501—999 do	
do 1000—4999 do	
do 5000 and above do	

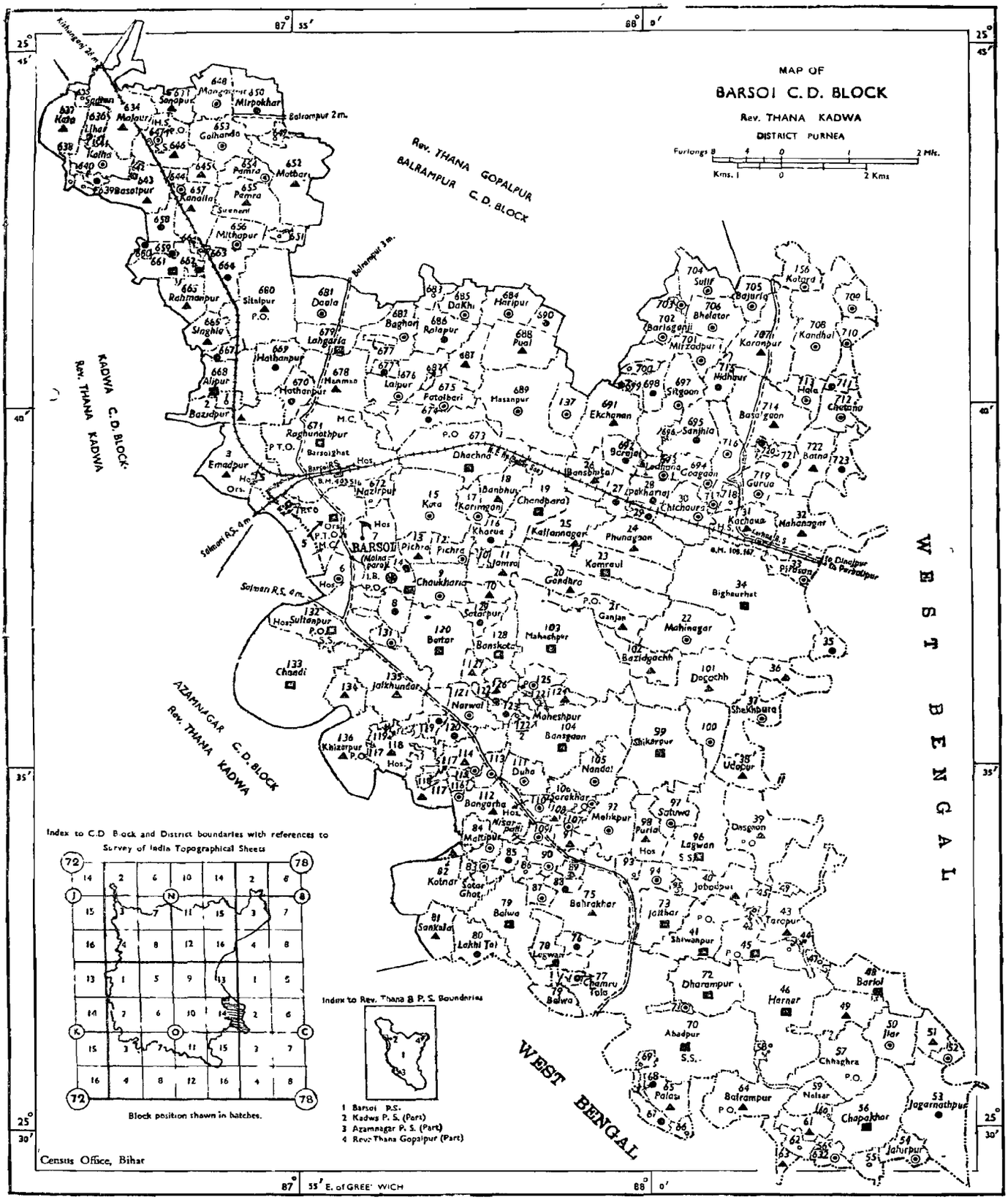
MAP OF
BARSOI C. D. BLOCK
Rev. THANA KADWA
DISTRICT PURNEA
Furlongs 8 4 0 1 2 Mls.
Kms. 1 0 2 Kms
Rev. THANA GOPALPUR
BALRAMPUR C. D. BLOCK
KADWA C.D. BLOCK
Rev. THANA KADWA
AZAMNAGAR C. D. BLOCK
Rev. THANA KADWA
WEST BENGAL
WEST BENGAL
BARSOI
Index to C.D Block and District boundaries with references to Survey of India Topographical Sheets
Block position shown in batches.
Index to Rev. Thana & P. S. Boundaries
1 Barsoi P.S.
2 Kadwa P. S. (Part)
3 Azamnagar P. S. (Part)
4 Rev. Thana Gopalpur (Part)
Census Office, Bihar
87° 55' E. of GREE' WICH
88° 0'
25° 45'
25° 40'
25° 35'
25° 30'

B—Pur. 71

AZAMNAGAR C. D. BLOCK–

INDEX TO VILLAGE NAMES

365 Chhagharia
369 Baldiagachhi
378 Machhkhairan
384 Bazidpur
385 Harlaga
389 Tiar Para
390 Jahangirpur
392 Jitwarpur
396 Hura Hajra
397 Hura Hajra
399 Maheshpur
402 Samsherpur
404 Fatahpur
406 Jarhanda (2 Pieces)
407 Ratania Khurd
408/2 Barimatpur
409 Santola (2 Pieces)
411 Phulbari (2 Pieces)
412 Pastia
413 Chakdha
414 Mahabbatpur (3 Pieces)
415 Jahikagachh
416 Singhia
417 Gorkola
419 Kelabari
421/1 Maheshlata
421/2 Maheshlata Milik Arazi
422 Singhrol
423 Chhatra Mani
424 Bankola
425 Jalukagachh
427 Anandpur (2 Pieces)
429 Tetla Dangi
430 Dighaulia
431 Narotombati
432 Pipla
433 Tengri
434 Pothia (2 Pieces)
436 Hariharpur
437 Pindhal Kismat
438 Gajna
439 Sihpur
440 Tildangi
441 Salmara
445 Salmara
446 Ramol (2 Pieces)
451 Kanharia Kamat
454 Nalkopa
455 Kazipura
457 Sirmatpur
458 Sheonagar (2 Pieces)
459 Chaugharia
464 Bishunpur (2 Pieces)
466 Belaunda Milik
469 Bhagatpura
474 Khaura
476 Mahadeobhita (2 Pieces)
477 Lashkarbari
482 Maniknagar
506 Mehdibari
509 Bansbari
512 Baghwabari
523 Siktia
524 Paikpara
532 Kamalpur
533 Rasidpur
534 Kamalpur
538 Jhilipara
542 Batasimal Milik
547 Asalatganj
550 Manharpara
554 Bamhangawan
557 Pokharia
560 Moti Kamat
561 Damodarpur
562 Aliharpur
563 Damodarpur Chhota Taraf
564 Mulabari
567 Bagh Sari Para
575 Langardhoa
577 Hansopara
579 Khodaganj
586 Amarsinghpur
587 Paharpur
588 Tetalia
591 Karar Pokhar
596 Radha Nagar
598 Ballipara
600 Budhelmani
601 Gachh
602 Pochkohania
607 Gahilbari
608 Kohrabari
609 Sitalmani
610 Sitalmani (2 Pieces)
616 Basgaon
618 Mahadipara
620 Haripur
622 Nazirpur
623 Nazirpur
624 Ratania Khurd
627 Gaighatta (3 Pieces)
631 Shamsherpur (near no. 400)

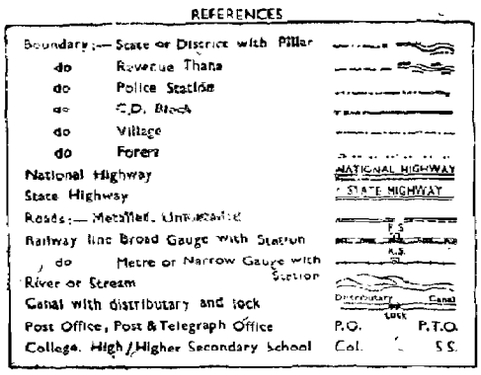

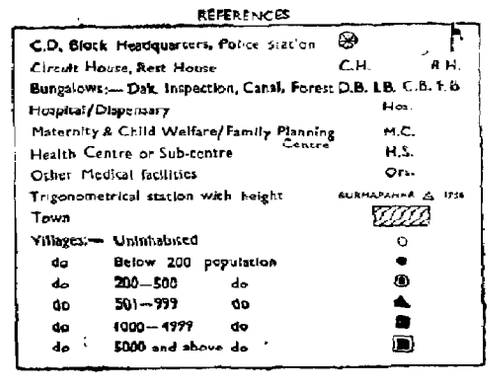

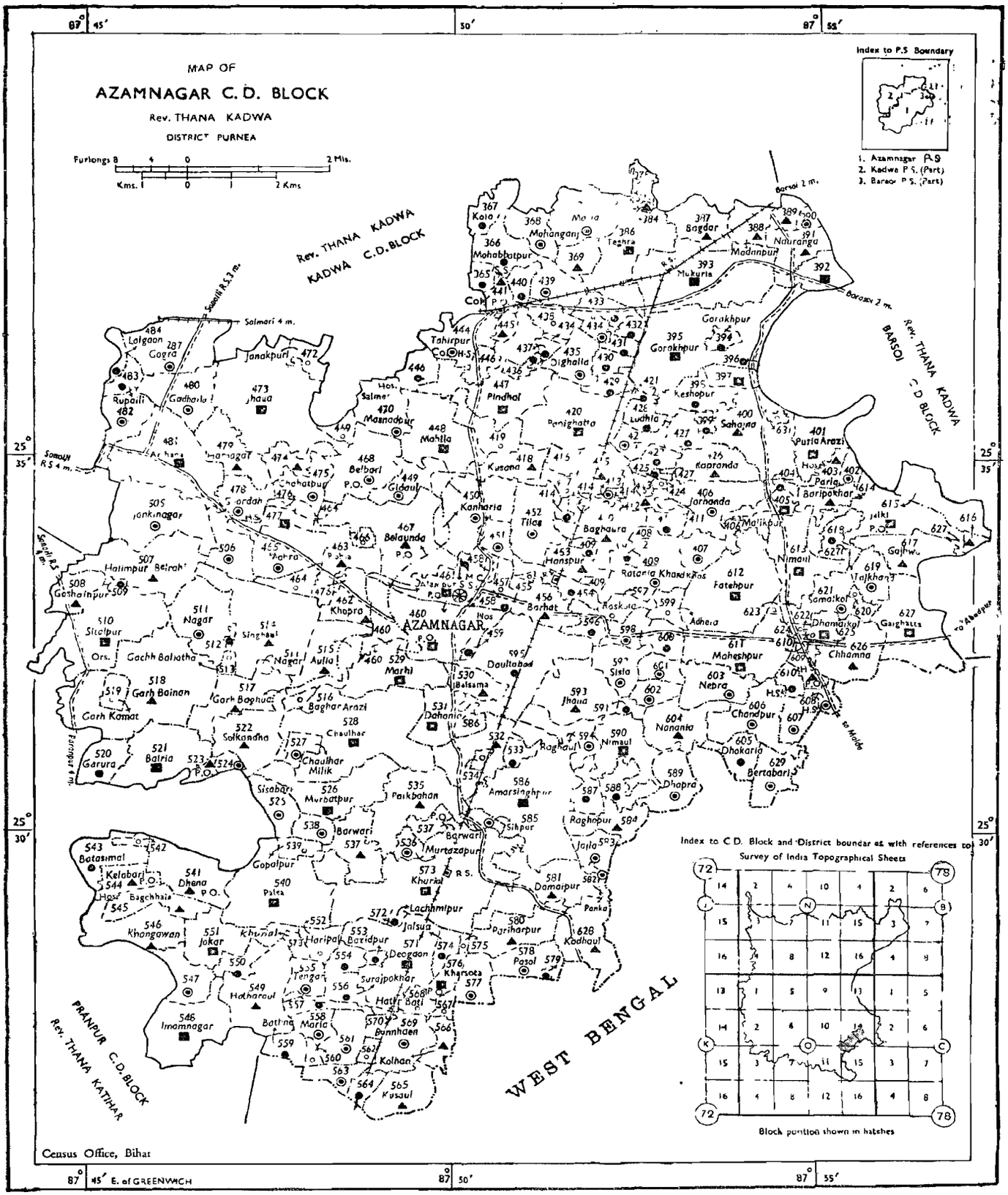
MAP OF
AZAMNAGAR C. D. BLOCK
Rev. THANA KADWA
DISTRICT PURNEA
Furlongs 8 4 0 2 Mls.
Kms. 1 0 1 2 Kms
Index to P.S Boundary
1. Azamnagar P.S
2. Kadwa P.S. (Part)
3. Barsoi P.S. (Part)
Rev. THANA KADWA KADWA C.D. BLOCK
Rev. THANA KADWA BARSOI C.D BLOCK
PRANPUR C.D. BLOCK Rev. THANA KATIHAR
WEST BENGAL
AZAMNAGAR
Index to C.D. Block and District boundaries with references to Survey of India Topographical Sheets
Block portion shown in hatches
Census Office, Bihar
87° 45' E. of GREENWICH
87° 50'
87° 55'
25° 35'
25° 30'

AMDABAD C. D. BLOCK

INDEX TO VILLAGE NAMES

208	**Nayatola**	231	Kebala Milik	242	Harnarainpur
210	**Dumaria**	232	Raghunathpur	351	Bhawanipur
224	**Dakra**	233	Dilawarpur	353	Sundri
225	**Chilhania**				

REFERENCES

Boundary:— State or District with Pillar	
do Revenue Thana	
do Police Station	
do C.D. Block	
do Village	
do Forest	
National Highway	NATIONAL HIGHWAY
State Highway	STATE HIGHWAY
Roads:— Metalled, Unmetalled	
Railway line Broad Gauge with Static	R.S.
do Metre or Narrow Gauge with Station	R.S.
River or Stream	
Canal with distributary and lock	Distributary, Canal, Lock
Post Office, Post & Telegraph Office	P.O. P.T.O.
College, High/Higher Secondary School	Col. S.S.

REFERENCES

C.D. Block Headquarters, Police Station	
Circuit House, Rest House	C.H R.H.
Bungalows:— Dak Inspection, Canal, Forest	D.B. I.B. C.B. F.B.
Hospital/Dispensary	Hos.
Maternity & Child Welfare/Family Planning Centre	M.C.
Health Centre or Sub-centre	H.S.
Other Medical facilities	Ors.
Trigonometrical station with height	BURHAPAHAR △ 178
Town	
Villages:— Uninhabited	
do Below 200 population	
do 200—500 do	
do 501—999 do	
do 1000—4999 do	
do 5000 and above do	

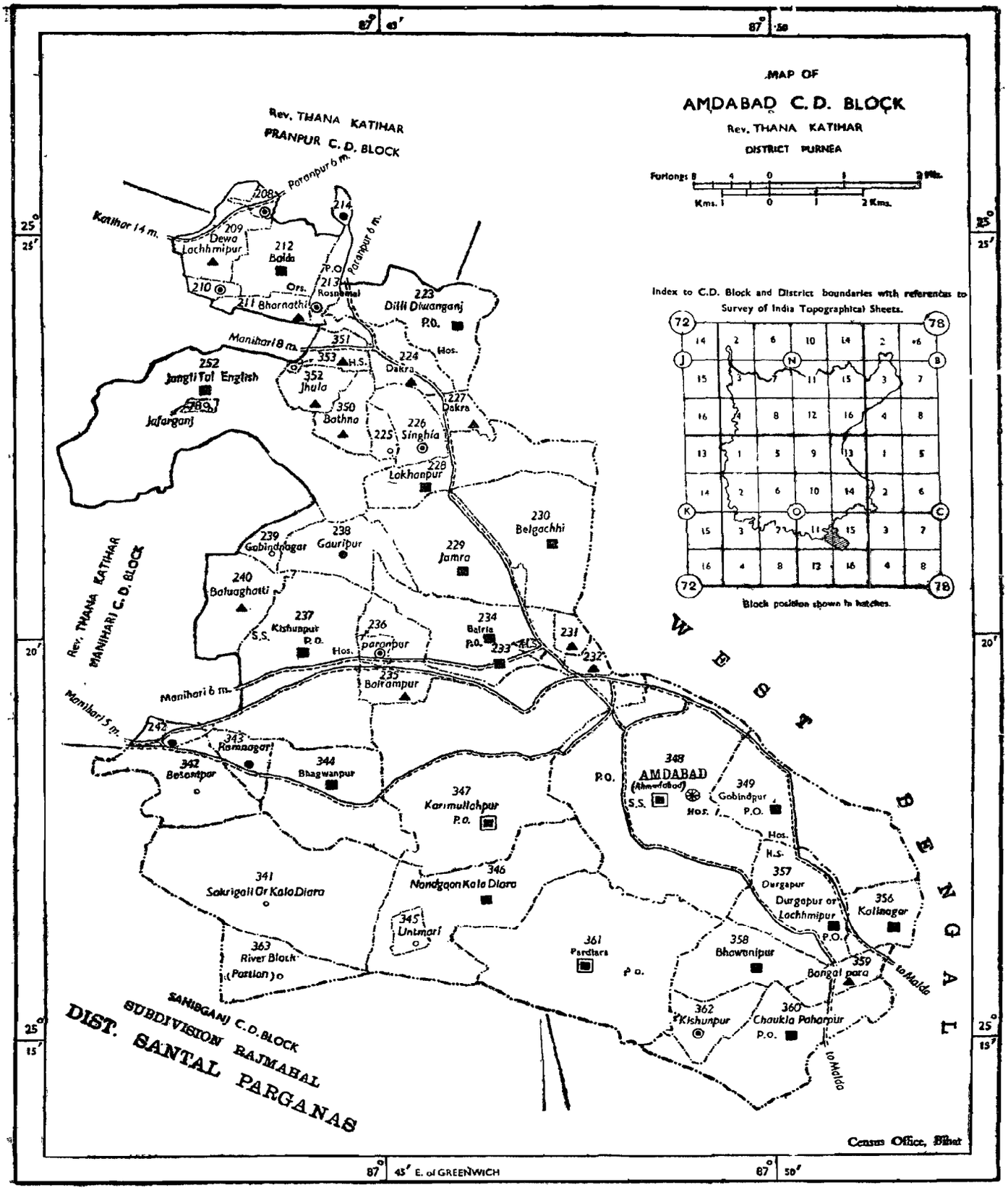
MAP OF
AMDABAD C.D. BLOCK
Rev. THANA KATIHAR
DISTRICT PURNEA
Furlongs 8 4 0 1 2 Mls.
Kms. 1 0 1 2 Kms.
Index to C.D. Block and District boundaries with references to Survey of India Topographical Sheets.
Block position shown in hatches.
Rev. THANA KATIHAR
PRANPUR C.D. BLOCK
Rev. THANA KATIHAR
MANIHARI C.D. BLOCK
SAHIBGANJ C.D. BLOCK
SUBDIVISION RAJMAHAL
DIST. SANTAL PARGANAS
W E S T B E N G A L
Katihar 14 m.
Paranpur 6 m.
Manihari 8 m.
Manihari 5 m.
to Malda
to Malda
208
209 Dewa Lachhmipur
210
211 Bhornathi
212 Balda
213 Rosnimal
214
223 Dilli Diwanganj P.O.
224 Dakra
225 Singhia
226
227 Dakra
228 Lokhanpur
230 Belgachhi
229 Jamra
231
232
233
234 Bairia P.O.
235 Bairampur
236 paranpur
237 Kishunpur S.S. P.O.
238 Gauripur
239 Gobindnagar
240 Baluaghatti
242
343 Ramnagar
342 Besantpur
344 Bhagwanpur
347 Karimullahpur P.O.
341 Sakrigali Or Kala Diara
346 Nandgaon Kala Diara
345 Untmari
363 River Block (Partian)
348 AMDABAD P.O.
349 Gobindpur P.O.
357 Durgapur
Durgapur or Lachhmipur P.O.
356 Kalinagar
358 Bhawanipur
359 Bangal para
361 Pardiara P.O.
362 Kishunpur
360 Chaukia Paharpur P.O.
Census Office, Bihar
87° 45' E. of GREENWICH
87° 50'
25° 25'
25° 15'
20'

ARARIA C. D. BLOCK

INDEX TO VILLAGE NAMES

155 Gamharia
156 Kasaila Gachh Garha Bhag Kasaila
169 Kismat Jamua
170 Gelhabari (2 Pieces)
179 Dabhra Jagir (2 Pieces)
186 Kismat Khwaspur
200 Bhagmohabbat
207 Barakamat Chistipur
209 Bhagsadullah Gachhkola
210 Salaigarh
211 Rangdaha
217 Milik
284 Bishunpur
301 Surjapur
302 Kakarua (3 Pieces)
316 Mirzapur
317 Tirhutbita
321 Tirhutbita
323 Ghorakhal

REFERENCES

Boundary:— State or District with Pillar		
do Revenue Thana		
do Police Station		
do C.D. Block		
do Village		
do Forest		
National Highway		NATIONAL HIGHWAY
State Highway		STATE HIGHWAY
Roads:— Metalled, Unmetalled		
Railway line Broad Gauge with Station		R.S.
do Metre or Narrow Gauge with Station		R.S.
River or Stream		
Canal with distributary and lock		Distributary Canal Lock
Post Office, Post & Telegraph Office	P.O.	P.T.O.
College, High/Higher Secondary School	Col.	S.S.

REFERENCES

C.D. Block Headquarters, Police Station		
Circuit House, Rest House	C.H.	R.H.
Bungalows:— Dak, Inspection, Canal, Forest	D.B.	I.B. C.B. F.B.
Hospital/Dispensary	Hos.	
Maternity & Child Welfare/Family Planning Centre	M.C.	
Health Centre or Sub-centre	H.S.	
Other Medical facilities	Ors.	
Trigonometrical station with height	BURHAPAHAR △ 1716	
Town		
Villages:— Uninhabited		
do Below 200 population		
do 200—500 do		
do 501—999 do		
do 1000—4999 do		
do 5000 and above do		

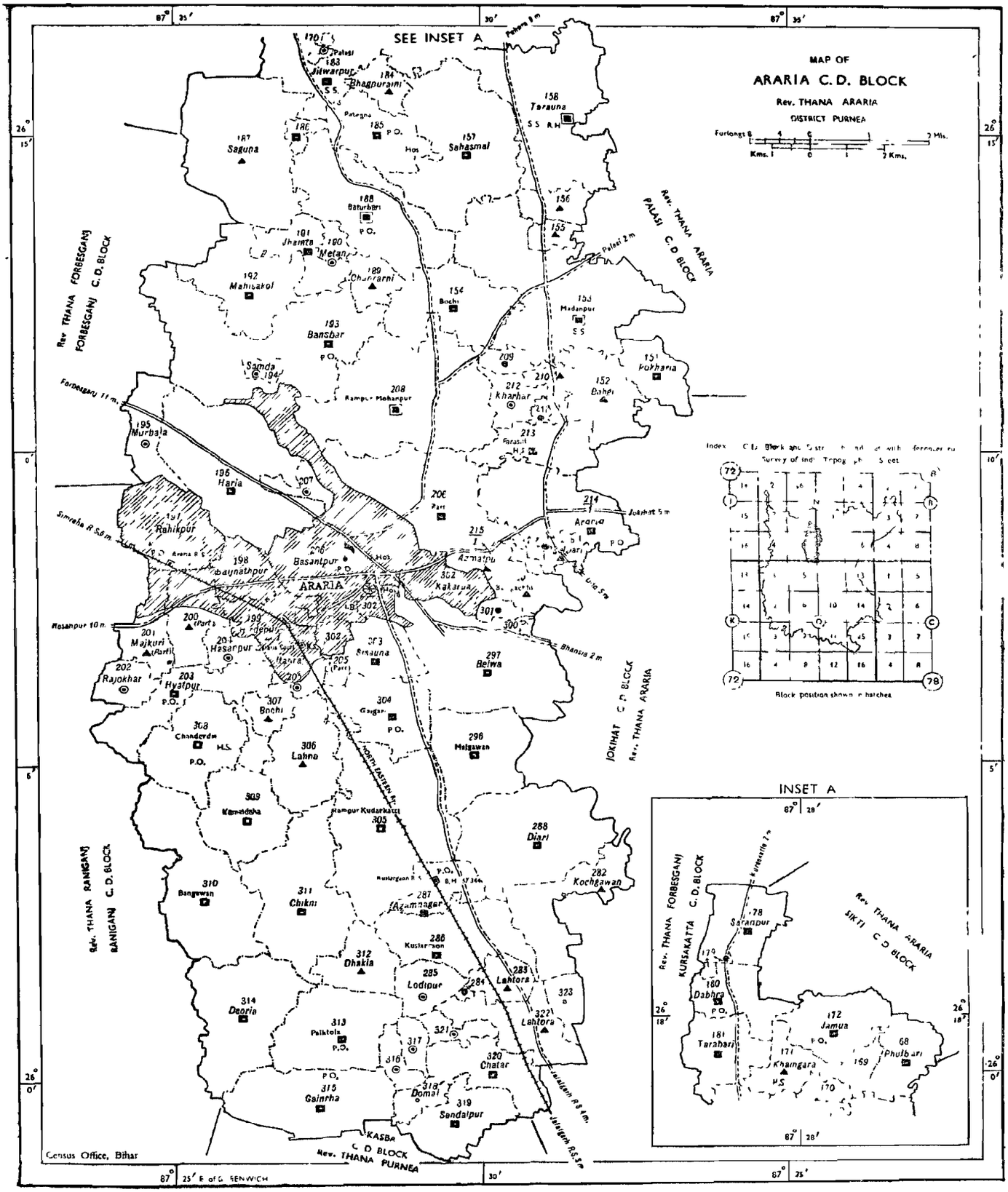
MAP OF
ARARIA C.D. BLOCK
Rev. THANA ARARIA
DISTRICT PURNEA
SEE INSET A
INSET A
ARARIA
Rev. THANA FORBESGANJ C. D. BLOCK
Rev. THANA PALASI C.D BLOCK
JOKIHAT C.D. BLOCK Rev. THANA ARARIA
Rev. THANA RANIGANJ RANIGANJ C.D. BLOCK
KASBA C.D. BLOCK Rev. THANA PURNEA
Rev. THANA FORBESGANJ KURSAKATTA C.D. BLOCK
Rev. THANA ARARIA SIKTI C.D BLOCK
Census Office, Bihar

RANIGANJ C. D. BLOCK

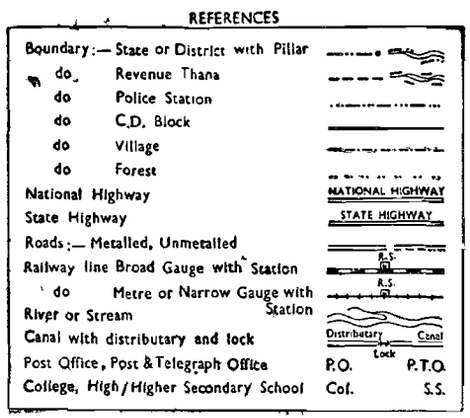

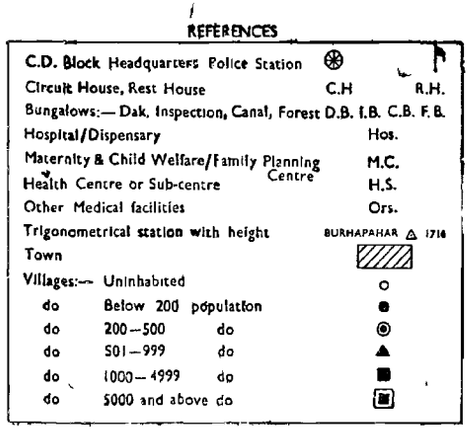

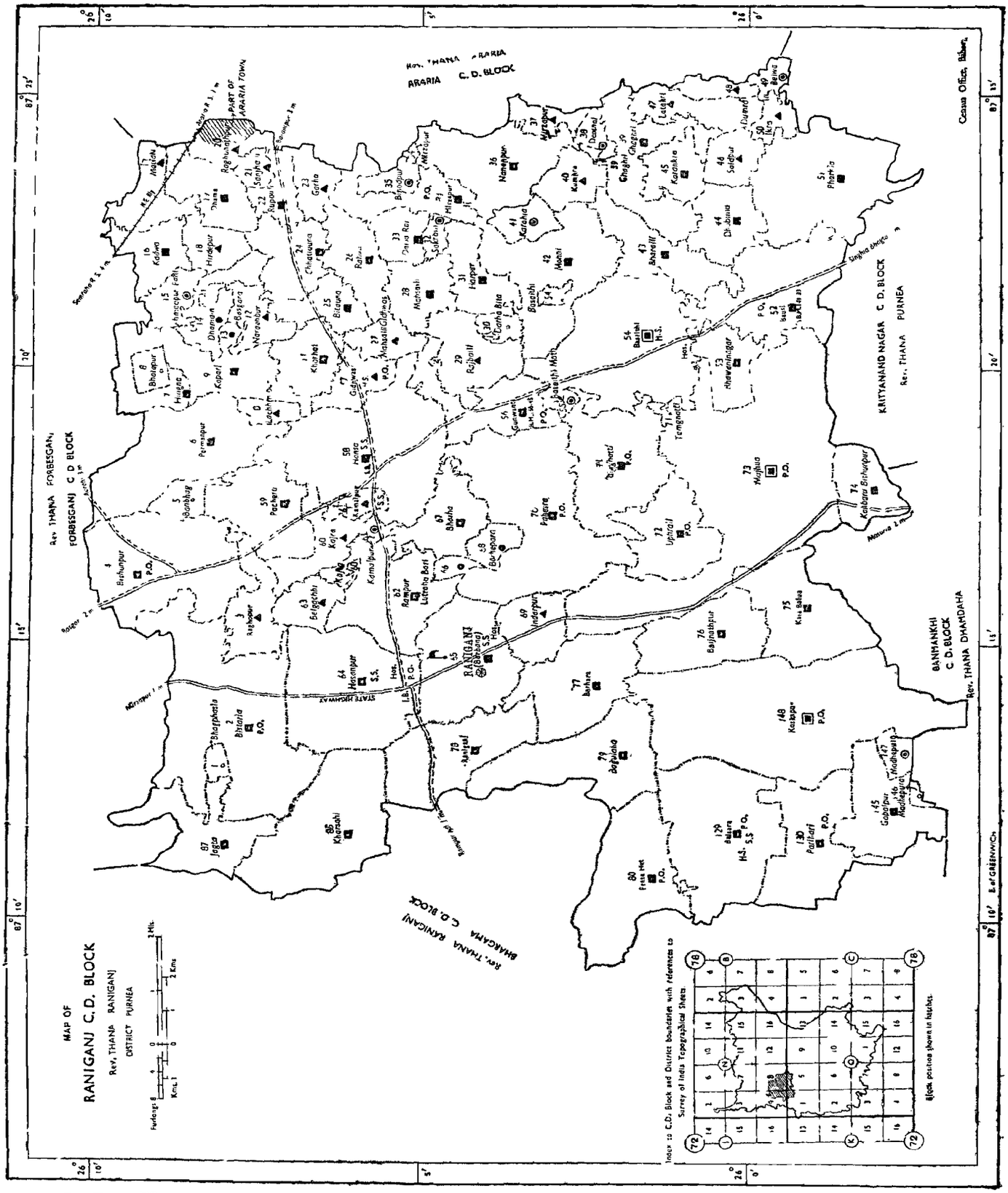
MAP OF
RANIGANJ C.D. BLOCK
Rev. THANA RANIGANJ
DISTRICT PURNEA
Census Office, Bihar
Rev. THANA ARARIA
ARARIA C. D. BLOCK
PART OF ARARIA TOWN
Rev. THANA FORBESGANJ
FORBESGANJ C. D. BLOCK
KRITYANAND NAGAR C. D. BLOCK
Rev. THANA PURNEA
BANMANKHI C. D. BLOCK
Rev. THANA DHAMDAHA
Rev. THANA RANIGANJ
BHAGWANA C. D. BLOCK
Index to C.D. Block and District boundaries with references to Survey of India Topographical Sheets
Block positions shown in hatches.
E. of GREENWICH

B—Pur. 72

BHARGAMA C. D. BLOCK

INDEX TO VILLAGE NAMES

95 Narhewa Diara
98 Jhumuk Lal Chakla
99 Dundbahadur Chakla
102 Gamharia Milik
105 Barhmotar Chakla
106 Khajuri Milik
107 Lachhmipur *alias* Baghwa
111/3 Birnagar Milik
111/4 Tengraha
114/2 Baijpatti
115 Agarthappa
116 Peare Lal Chakla (2 Pieces)
117 Mewa Lal Chakla (2 Pieces)
118/2 Bisariapatti
119 Majrahi Chakla
122/2 Dhanesri (2 Pieces)
123 Dhanesri Milik
125 Chandni Ghasi (2 Pieces)
126 Chandni Ghasi
127 Baijupatti Milik
128 Chandni Ghasi
131 Birnagar Milik
132 Bhatgaon Chakla
134 Jasodapur
135/1 Hinguapatti (2 Piees)
136 Hingua Milik
137 Hingua Milik
139 Hingua Chakla
141 Gopipur
142 Barmotara (2 Pieces)
143 Barmotara Hingua
144 Hingua Milik

REFERENCES

Boundary:— State or District with Pillar	
do Revenue Thana	
do Police Station	
do C.D. Block	
do Village	
do Forest	
National Highway	NATIONAL HIGHWAY
State Highway	STATE HIGHWAY
Roads:— Metalled, Unmetalled	
Railway line Broad Gauge with Station	R.S.
do Metre or Narrow Gauge with Station	R.S.
River or Stream	
Canal with distributary and lock	Distributary Canal Lock
Post Office, Post & Telegraph Office	P.O. P.T.O.
College, High/Higher Secondary School	Col. S.S.

REFERENCES

C.D. Block Headquarters, Police Station	
Circuit House, Rest House	C.H. R.H.
Bungalows:— Dak, Inspection, Canal, Forest	D.B. I.B. C.B. F.B.
Hospital/Dispensary	Hos.
Maternity & Child Welfare/Family Planning Centre	M.C.
Health Centre or Sub-centre	H.S.
Other Medical facilities	Ors.
Trigonometrical station with height	BURHAPAHAR △ 1716
Town	
Villages:— Uninhabited	
do Below 200 population	
do 200—500 do	
do 501—999 do	
do 1000—4999 do	
do 5000 and above do	

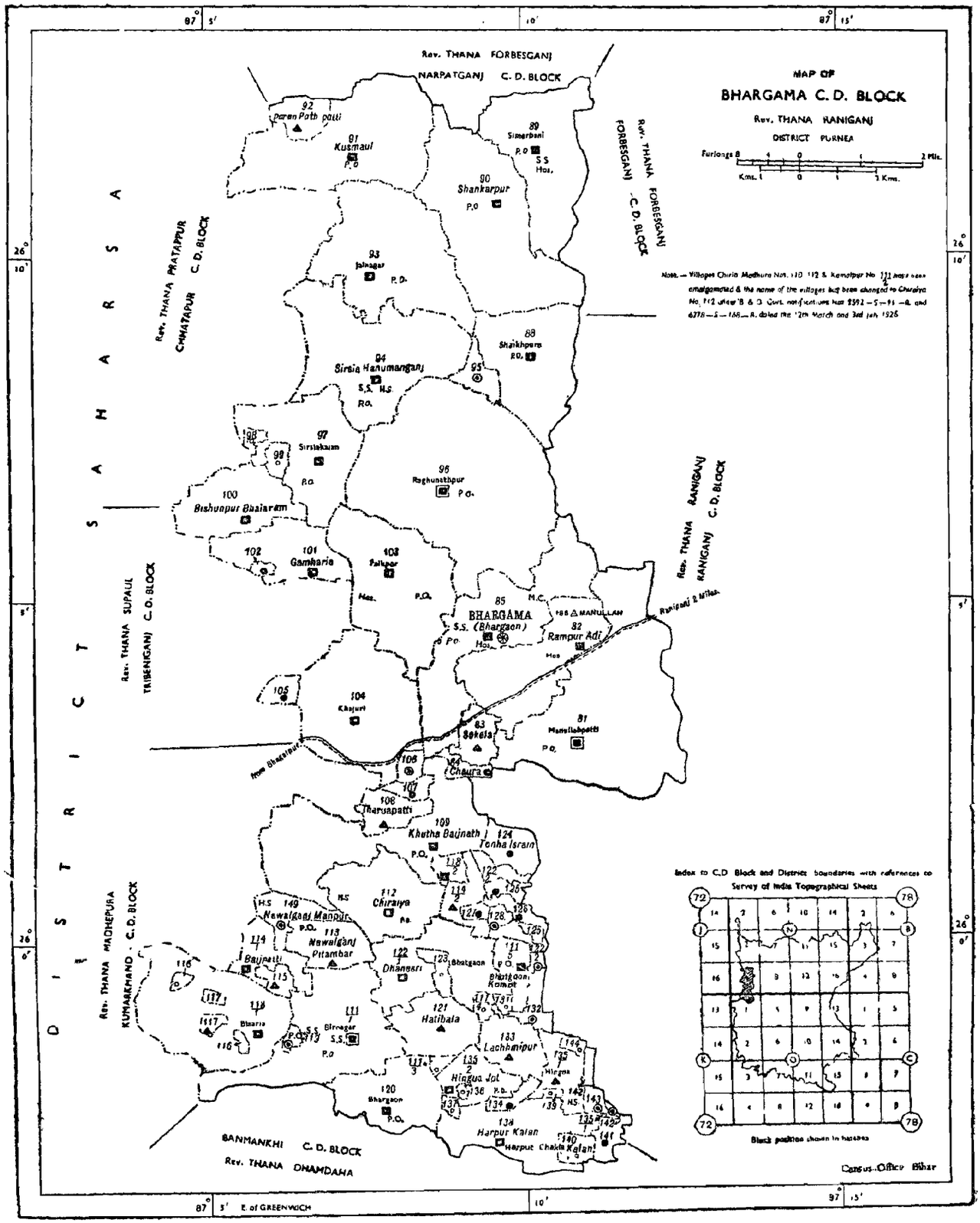
MAP OF
BHARGAMA C. D. BLOCK
Rev. THANA RANIGANJ
DISTRICT PURNEA
Furlongs 8 4 0 1 2 Mls.
Kms. 1 0 1 2 Kms.
Rev. THANA FORBESGANJ
NARPATGANJ C. D. BLOCK
Rev. THANA FORBESGANJ - C. D. BLOCK
Rev. THANA PRATAPPUR CHHATAPUR C. D. BLOCK
Rev. THANA SUPAUL TRIBENIGANJ C. D. BLOCK
Rev. THANA RANIGANJ RANIGANJ C. D. BLOCK
Rev. THANA MADHEPURA KUMARKHAND - C. D. BLOCK
BANMANKHI C. D. BLOCK
Rev. THANA DHAMDAHA
DISTRICT SAHARSA
BHARGAMA
S.S. (Bhargaon)
Rampur Adi
Sirsia Hanumanganj
Shankarpur
Simarbani
Kusmaul
Jainagar
Shaikhpura
Sirsiakalan
Raghunathpur
Bishunpur Bhairam
Gamharia
Pakaur
Khajuri
Sokela
Manullahpatti
Chaura
Tharsapatti
Khutha Baijnath
Tonha Israin
Chiraiya
Newalgadi Manpur
Newalgadi Pitambar
Baijnatti
Dhaneshri
Bhatgaon
Bhatgaon Kampat
Hatibata
Lachhmipur
Hingua Jot
Bhargaon
Harpur Kalan
Harpur Chakla Kalan
Birnagar
Bhatia
Index to C.D Block and District boundaries with references to Survey of India Topographical Sheets
Block position shown in hatches
Census Office Bihar
E. of GREENWICH

NARPATGANJ C. D. BLOCK

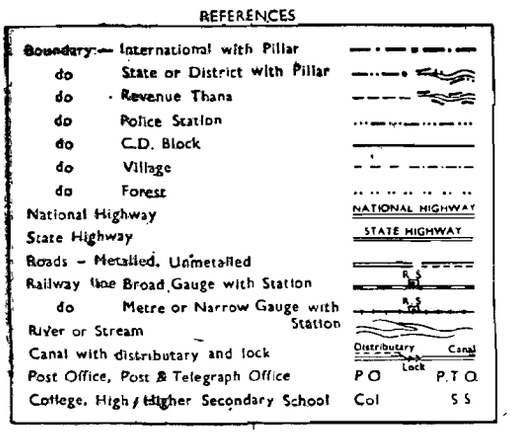

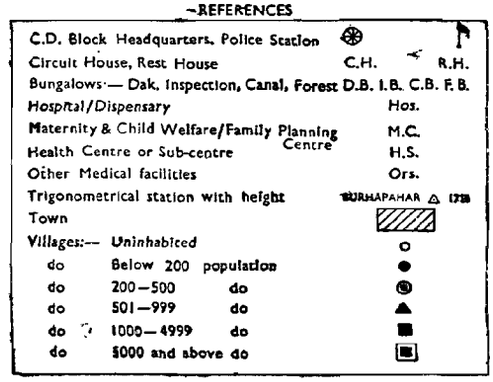

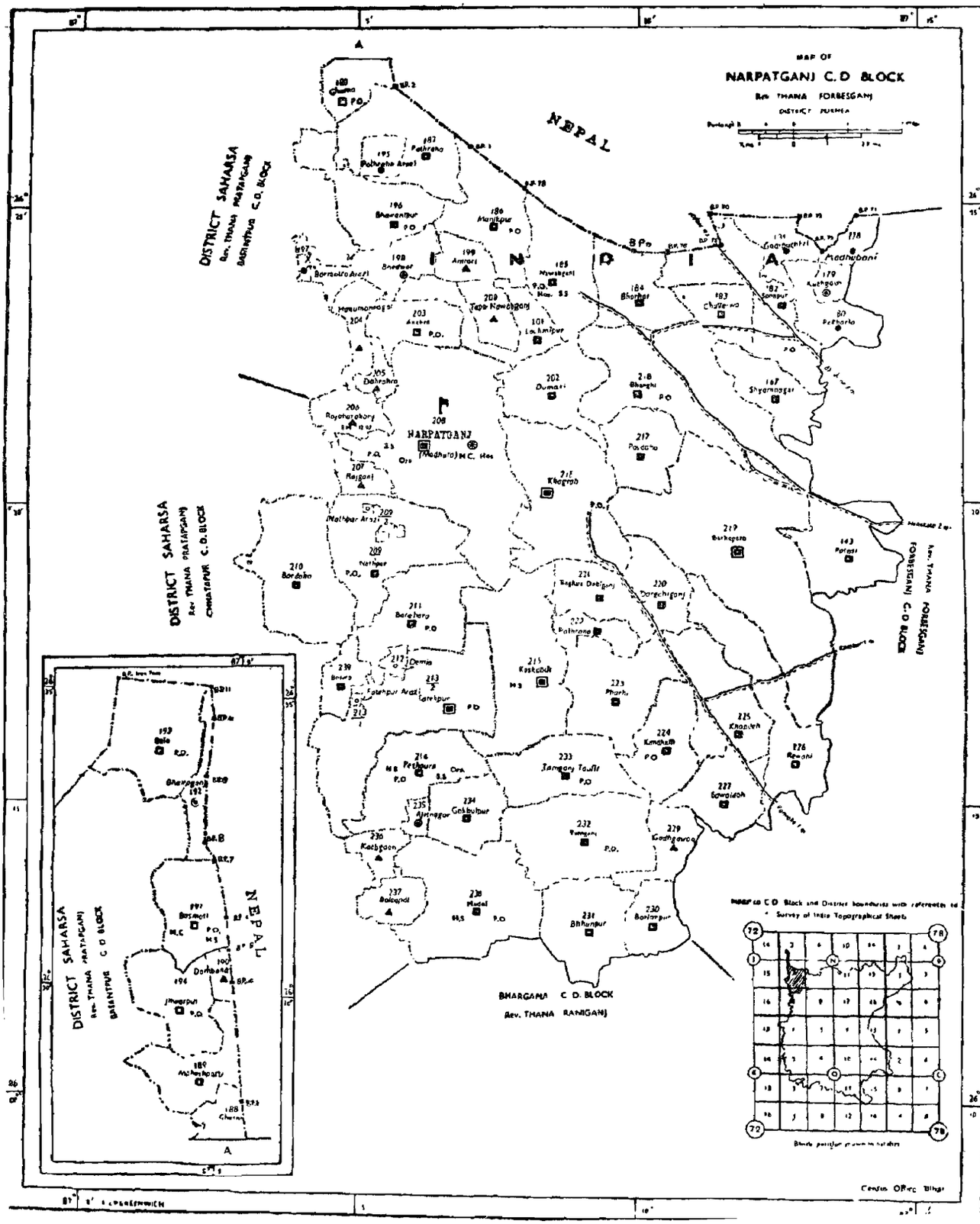
MAP OF
NARPATGANJ C.D BLOCK
Rev. THANA FORBESGANJ
DISTRICT PURNEA
NEPAL
INDIA
DISTRICT SAHARSA
Rev. THANA PRATAPGANJ
BASANTPUR C.D. BLOCK
DISTRICT SAHARSA
Rev. THANA PRATAPGANJ
CHHATAPUR C.D.BLOCK
NARPATGANJ
(Madhuria) M.C. 1961
FORBESGANJ C.D BLOCK
Rev. THANA FORBESGANJ
BHARGAMA C.D. BLOCK
Rev. THANA RANIGANJ
DISTRICT SAHARSA
Rev. THANA PRATAPGANJ
BASANTPUR C.D BLOCK
NEPAL
Survey of India Topographical Sheets
Centre Office Bihar

FORBESGANJ C. D. BLOCK

INDEX TO VILLAGE NAMES

30 Rahikpur Thila Mohan (2 Pieces)
33 Bhag Halhalia (2 Pieces)
34 Lachhmipur Gachh
113 Hasanpur Khurd
116 Nijkulharia
117 Kulharia Jagir
149 Shahbazpur Jagir
153 Dhanpura
157 Tirakharda
170 Bhawanipur

REFERENCES

Boundary:— International with Pillar	
do State or District with Pillar	
do Revenue Thana	
do Police Station	
do C.D. Block	
do Village	
do Forest	
National Highway	NATIONAL HIGHWAY
State Highway	STATE HIGHWAY
Roads:— Metalled, Unmetalled	
Railway line Broad Gauge with Station	R. S.
do Metre or Narrow Gauge with Station	R. S.
River or Stream	
Canal with distributary and lock	Distributary Canal Lock
Post Office, Post & Telegraph Office	P.O. P.T.O.
College, High / Higher Secondary School	Col S S

REFERENCES

C.D. Block Headquarters, Police Station	
Circuit House, Rest House	C.H. R.H.
Bungalows:— Dak, Inspection, Canal, Forest	D.B. I.B. C.B. F.B.
Hospital / Dispensary	Hos.
Maternity & Child Welfare / Family Planning Centre	M.C.
Health Centre or Sub-centre	H.S.
Other Medical facilities	Ors.
Trigonometrical station with height	BURHAPAHAR △ 1716
Town	
Villages:— Uninhabited	
do Below 200 population	
do 200—500 do	
do 501—999 do	
do 1000—4999 do	
do 5000 and above do	

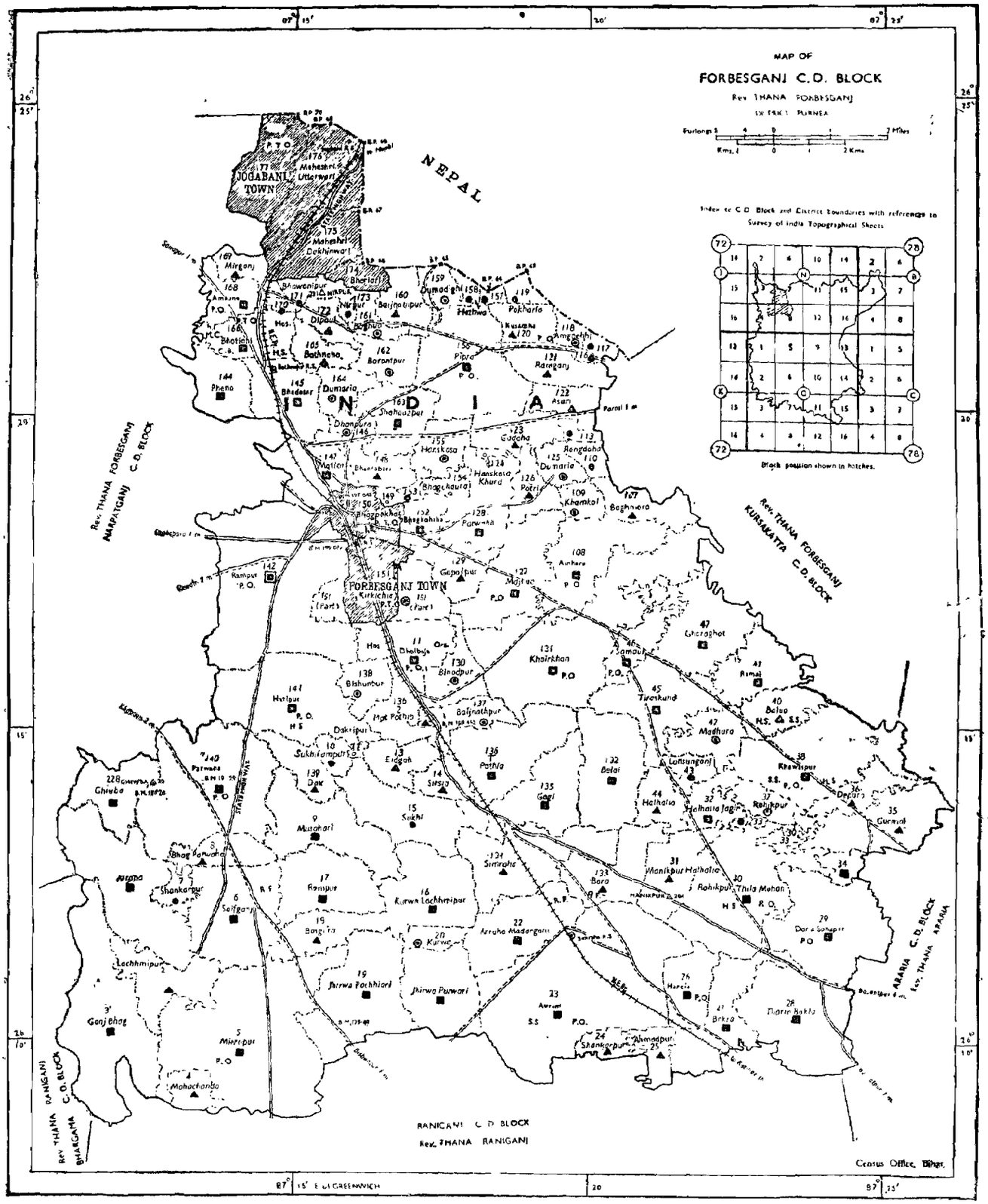
MAP OF
FORBESGANJ C.D. BLOCK
Rev. THANA FORBESGANJ
IN DIST. PURNEA
Furlongs
Miles
Kms.
Kms.
Index to C.D. Block and District boundaries with references to Survey of India Topographical Sheets
Block position shown in hatches.
NEPAL
JOGABANI TOWN
FORBESGANJ TOWN
INDIA
Rev. THANA FORBESGANJ NARPATGANJ C.D. BLOCK
Rev. THANA FORBESGANJ KURSAKATTA C.D. BLOCK
Rev. THANA RANIGANJ C.D. BLOCK
Rev. THANA BHARGAMA
Rev. THANA ARARIA C.D. BLOCK
RANIGANJ C.D. BLOCK
Rev. THANA RANIGANJ
Census Office, Bihar.

KURSAKATTA C. D. BLOCK

INDEX TO VILLAGE NAMES

48 Kumaripur
56 Maheshkhunt Jagir
65/2 Shijua Milik
68/2 Bakhri Milik (2 Pieces)
70 Bhag Tir
71 Khuthura Magrabi
83 Bhimpur Khar
89/1 Bhag Phasi Arazi
89/2 Bhag Phasi
99 Musapur

REFERENCES

Boundary:— International with Pillar	
do State or District with Pillar	
do Revenue Thana	
do Police Station	
do C.D. Block	
do Village	
do Forest	
National Highway	NATIONAL HIGHWAY
State Highway	STATE HIGHWAY
Roads. – Metalled, Unmetalled	
Railway line Broad Gauge with Station	R. S.
do Metre or Narrow Gauge with Station	R. S.
River or Stream	
Canal with distributary and lock	Distributary, Canal, Lock
Post Office, Post & Telegraph Office	P.O. P.T.O.
College, High / Higher Secondary School	Col S S

REFERENCES

C.D. Block Headquarters, Police Station	
Circuit House, Rest House	C.H. R.H.
Bungalows:— Dak, Inspection, Canal, Forest	D.B. I.B. C.B. F.B
Hospital/Dispensary	Hos.
Maternity & Child Welfare/Family Planning Centre	M.C.
Health Centre or Sub-centre	H.S.
Other Medical facilities	Ors.
Trigonometrical station with height	BURHAPAHAR △ 1718
Town	
Villages:— Uninhabited	
do Below 200 population	
do 200—500 do	
do 501—999 do	
do 1000—4999 do	
do 5000 and above do	

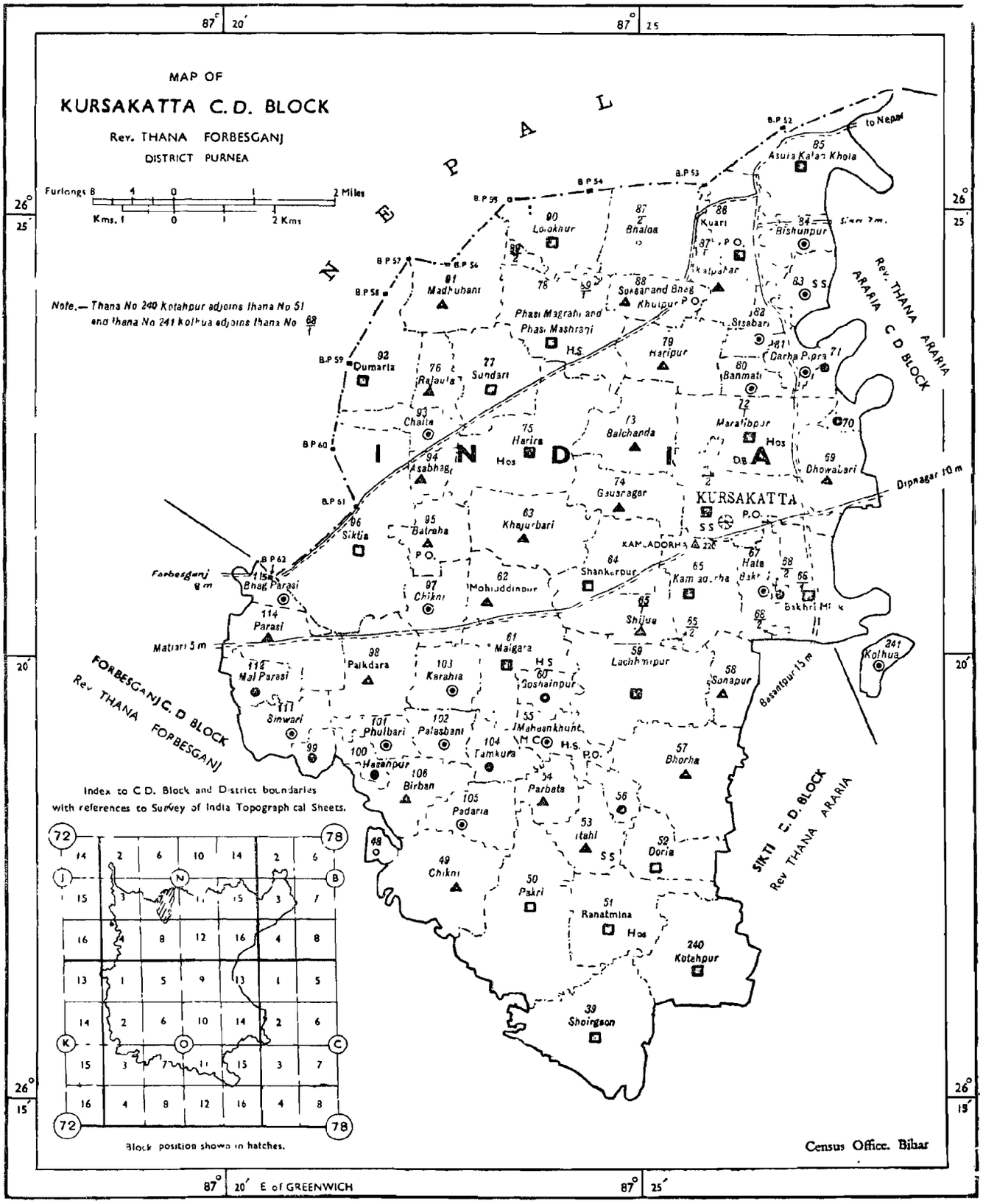
MAP OF
KURSAKATTA C. D. BLOCK
Rev. THANA FORBESGANJ
DISTRICT PURNEA
Furlongs 8 4 0 1 2 Miles
Kms. 1 0 1 2 Kms
Note.— Thana No 240 Kotehpur adjoins thana No 51 and thana No 241 Kolhua adjoins thana No 68
NEPAL
INDIA
to Nepal
Asura Kalan Khola
Bishunpur
Kuari
Bhaloa
Lookhur
Madhubani
Phasi Magrahi and Phasi Mashrahi
Sonsarand Bheg Khutpur P.O.
Kalyanpur
Sisabari
Darha Pipra
Banmati
Haripur
Maratibpur
Dhowabari
Dipnagar 10 m
Balchanda
Harira
Hos
Asabhag
Chaita
Rajaula
Sundari
Dumaria
Gausagar
KURSAKATTA P.O.
Khajurbari
Batraha P.O.
Siktia
Shankerpur
Kamladorha
Hata
Bakhri Mor
Shijua
Lachhmipur
Sonapur
Basantpur 15 m
Kolhua
Forbesganj 8 m
Bhag Parasi
Parasi
Matiari 5 m
Mal Parasi
Simwari
Maigara
Goshainpur
Palkdara
Karahia
Phulbari
Palasbani
Mahaankhunt
Tamkura
P.O.
Hasanpur
Birban
Parbata
Padaria
Bhorha
Itahi
Doria
Chikni
Pakri
Ranatmina
Kotehpur
Shoingaon
FORBESGANJ C. D BLOCK
Rev THANA FORBESGANJ
ARARIA C D BLOCK
Rev. THANA ARARIA
SIKTI C. D. BLOCK
Rev THANA ARARIA
Index to C D. Block and District boundaries with references to Survey of India Topograph cal Sheets.
Block position shown in hatches.
Census Office. Bihar
87° 20' E of GREENWICH
87° 25'
26° 25'
26° 20'
26° 15'

B—Pur. 73

SIKTI C. D. BLOCK

INDEX TO VILLAGE NAMES

2 Dehpur Majrakh Milik
3/2 Amgachhi Milik Arazi
4 Amgachhi Milik
5 Dahipura
9/1 Dehpur Khardah Milik (2 Pieces)
12/1 Milik Arazi
14 Thengapur Pipra Milik (2 Pieces)
15 Thengapur Pipra Milik Arazi
20 Khoragachhi
35 Barahmasia Istamrar
41 Khoragachhi Milik
55 Chhapania
165 Sohagmara

REFERENCES

Boundary:— International with Pillar	
do State or District with Pillar	
do Revenue Thana	
do Police Station	
do C.D. Block	
do Village	
do Forest	
National Highway	NATIONAL HIGHWAY
State Highway	STATE HIGHWAY
Roads – Metalled, Unmetalled	
Railway line Broad Gauge with Station	
do Metre or Narrow Gauge with Station	
River or Stream	
Canal with distributary and lock	Distributary, Lock, Canal
Post Office, Post & Telegraph Office	P.O. P.T.O.
College, High / Higher Secondary School	Col S.S.

REFERENCES

C.D. Block Headquarters, Police Station	
Circuit House, Rest House	C.H. R.H.,
Bungalows — Dak, Inspection, Canal, Forest	D.B. I.B. C.B. F.B.
Hospital / Dispensary	Hos.
Maternity & Child Welfare / Family Planning Centre	M.C.
Health Centre or Sub-centre	H.S.
Other Medical facilities	Ors.
Trigonometrical station with height	SURHAPAHAR △ 178
Town	
Villages:— Uninhabited	
do Below 200 population	
do 200—500 do	
do 501—999 do	
do 1000—4999 do	
do 5000 and above do	

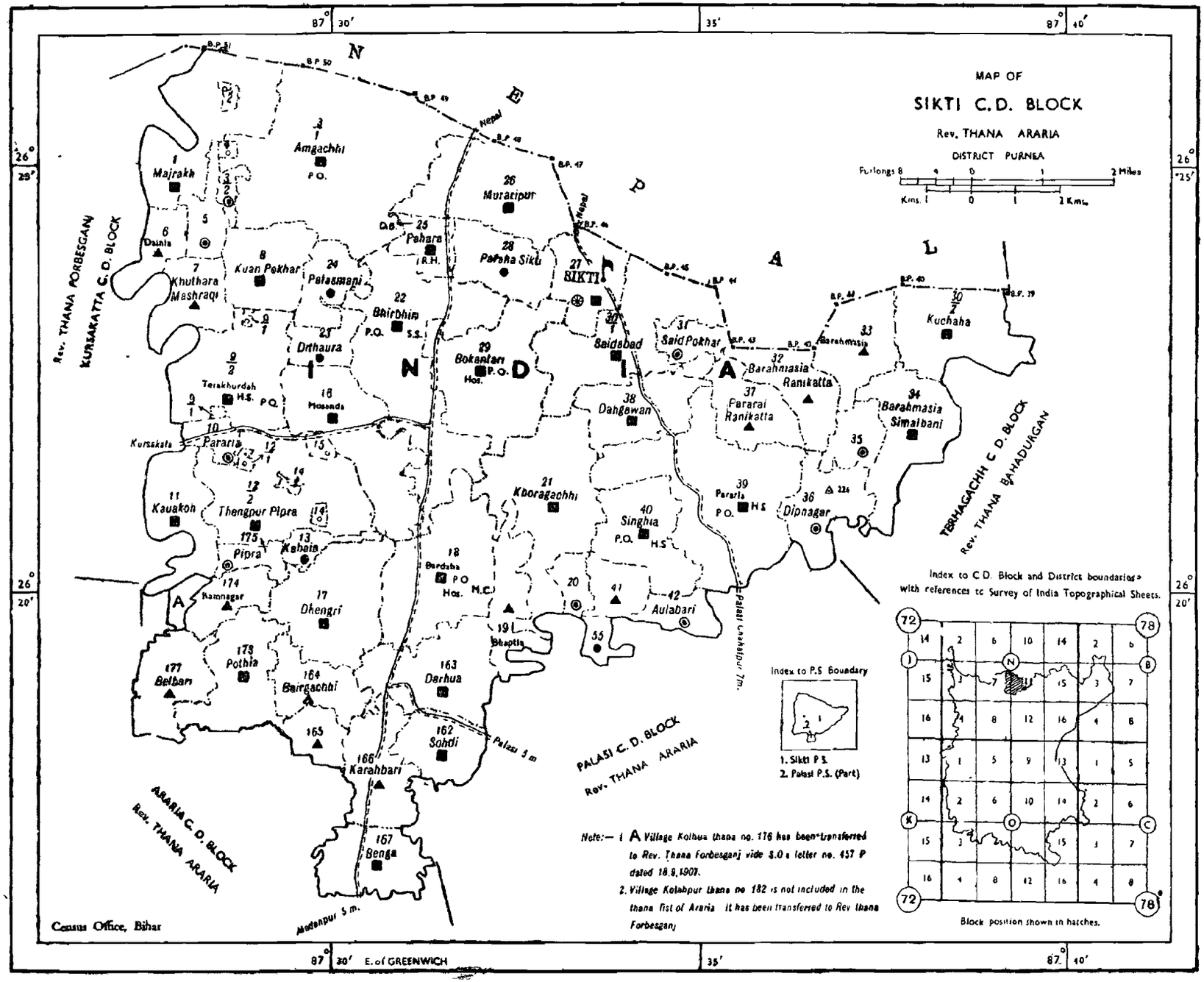
MAP OF
SIKTI C.D. BLOCK
Rev. THANA ARARIA
DISTRICT PURNEA
Furlongs 8 4 0 1 2 Miles
Kms. 1 0 1 2 Kms.
N E P A L
Nepal
B.P. 51
B.P. 50
B.P. 49
B.P. 48
B.P. 47
B.P. 46
B.P. 45
B.P. 44
B.P. 43
B.P. 42
B.P. 41
B.P. 40
B.P. 39
87° 30'
87° 35'
87° 40'
26° 29'
26° 25'
26° 20'
Amgachhi P.O.
Majrakh
Dainla
Khuthara Mashraqi
Kuan Pokhar
Palasmani
Pahara R.H.
Muraripur
Pokha Sikti
SIKTI
Bhirbhia P.O. S.S.
Orthaura
Bokantari P.O. Hos.
Baidabad
Said Pokhar
Barahmasia
Kuchaha
Barahmasia Ranikatta
Pararai Ranikatta
Barahmasia Simalbani
Dipnagar
Dangawan
Terakhurdah H.S. P.O.
Hossanda
Kursakata
Pararia P.O.
Kauakoh
Thengpur Pipra
Pipra
Kabaia
Ramnagar
Dhengri
Kharagachhi
Singhia P.O. H.S.
Aulabari
Bardaha P.O. Hos. M.C.
Bhaptia
Belbari
Pothia
Bairgachhi
Darhua
Sohdi
Karahbari
Benga
Mahanpur S.m.
Palasi S.m.
Palasi Lakshipur Jm.
Rev. THANA FORBESGANJ
KURSAKATTA C.D. BLOCK
TERHAGACHH C.D. BLOCK
Rev. THANA BAHADURGAN
PALASI C.D. BLOCK
Rev. THANA ARARIA
ARARIA C.D. BLOCK
Rev. THANA ARARIA
Index to P.S Boundary
1. Sikti P.S.
2. Palasi P.S. (Part)
Index to C.D. Block and District boundaries with references to Survey of India Topographical Sheets.
72
78
Block position shown in hatches.
Note:— 1. A Village Kolbua thana no. 176 has been transferred to Rev. Thana Forbesganj vide S.D.o letter no. 457 P dated 18.9.1907.
2. Village Kolabpur thana no 182 is not included in the thana list of Araria It has been transferred to Rev thana Forbesganj
Census Office, Bihar
E. of GREENWICH

PALASI C. D. BLOCK

INDEX TO VILLAGE NAMES

52 Charbana
65 Miapur Gachh
88 Sonakandar
90 Nakta Khurd
91 Haribhasa
94 Goshainpur
113 Mayakhori
123/2 Pakri Kamat (2 Pieces)
123/3 Pakri Arazi (2 Pieces)
133 Dakaita
134 Gopalnagar (2 Pieces)
141 Kumarkhand
234 Jurail

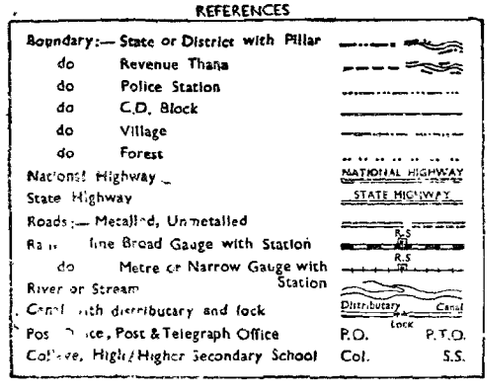

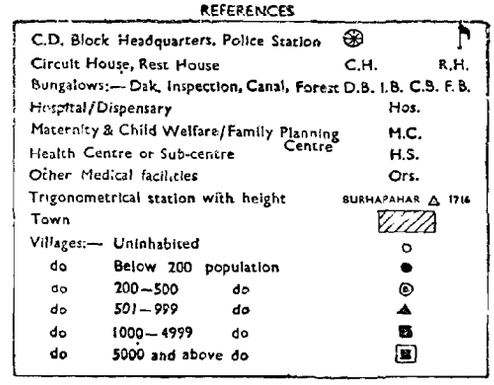

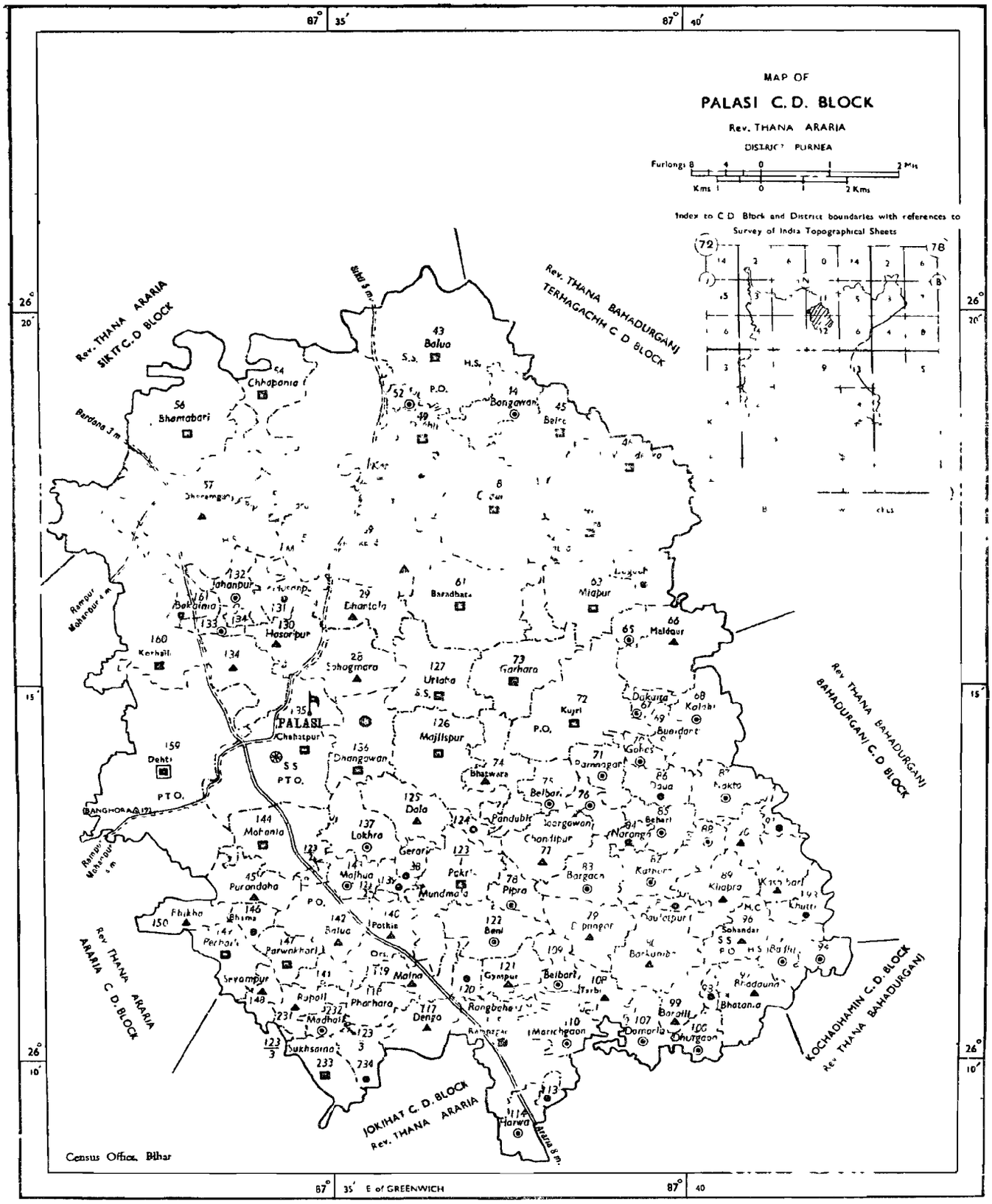
MAP OF
PALASI C. D. BLOCK
Rev. THANA ARARIA
DISTRICT PURNEA
Furlongs 8 4 0 1 2 Mls
Kms 1 0 1 2 Kms
Index to C D Block and District boundaries with references to Survey of India Topographical Sheets
87° 35'
87° 40'
26° 20'
26° 10'
15'
Rev. THANA ARARIA SIKTI C. D BLOCK
Rev. THANA BAHADURGANJ TERHAGACHH C D BLOCK
Rev THANA BAHADURGANJ BAHADURGANI C. D BLOCK
Rev THANA ARARIA ARARIA C. D. BLOCK
KOCHADHAMIN C. D. BLOCK Rev THANA BAHADURGANJ
JOKIHAT C. D. BLOCK Rev. THANA ARARIA
PALASI
Chhatpur
Hasanpur
Dhangawan
Majilspur
Garhara
Maldaur
Miapur
Bongawan
Chhapania
Bhamabari
Balua
Ekhariahi
Sohagmara
Uttaha
Kuyri
Dakuara
Kolabi
Mahania
Lokhra
Dala
Pandubi
Chantipur
Bargach
Pipra
Mundma'a
Purandaha
Phikha
Parwakhari
Srirampur
Rupoli
Madhoi
Sukhsarna
Pharhara
Dengra
Maina
Gyanpur
Rangbahera
Belbari
Marichgaon
Dhutgaon
Bhatan.a
Rhadauna
Harwa
Census Office, Bihar
E of GREENWICH

JOKIHAT C. D. BLOCK

INDEX TO VILLAGE NAMES

103 Dharmeshwar Gachh
106 Jahanpur (2 Pieces)
219 Satbhita
220 Satbhita Kamat
224 Matiari
236 Dhobinia
238 Singar Mohani
242 Dhanpura
243 Rani Istamrar
244 Mahadewa
245 Gachh Mahadewa
251 Kathalbari
256 Mehadinagar
259 Laruabari
269 Karahara
277 Bazidpur (2 Pieces)
290 Chikania
326 Saifullah Tola
335 Kachnahar
336 Karhara Chhaprail

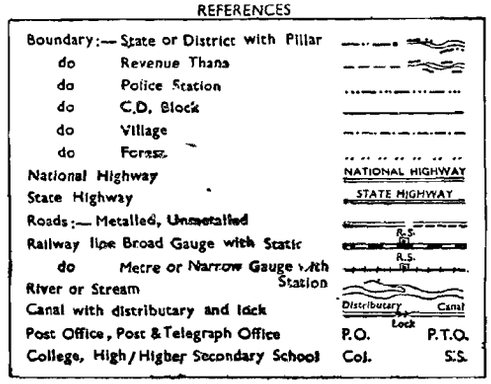

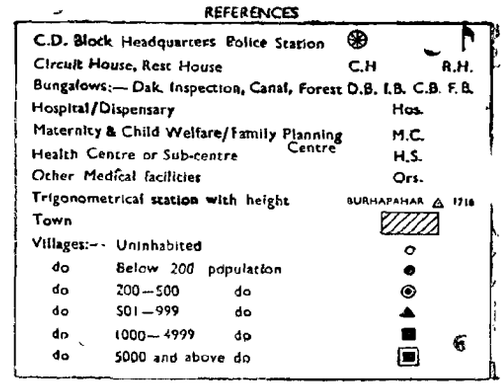

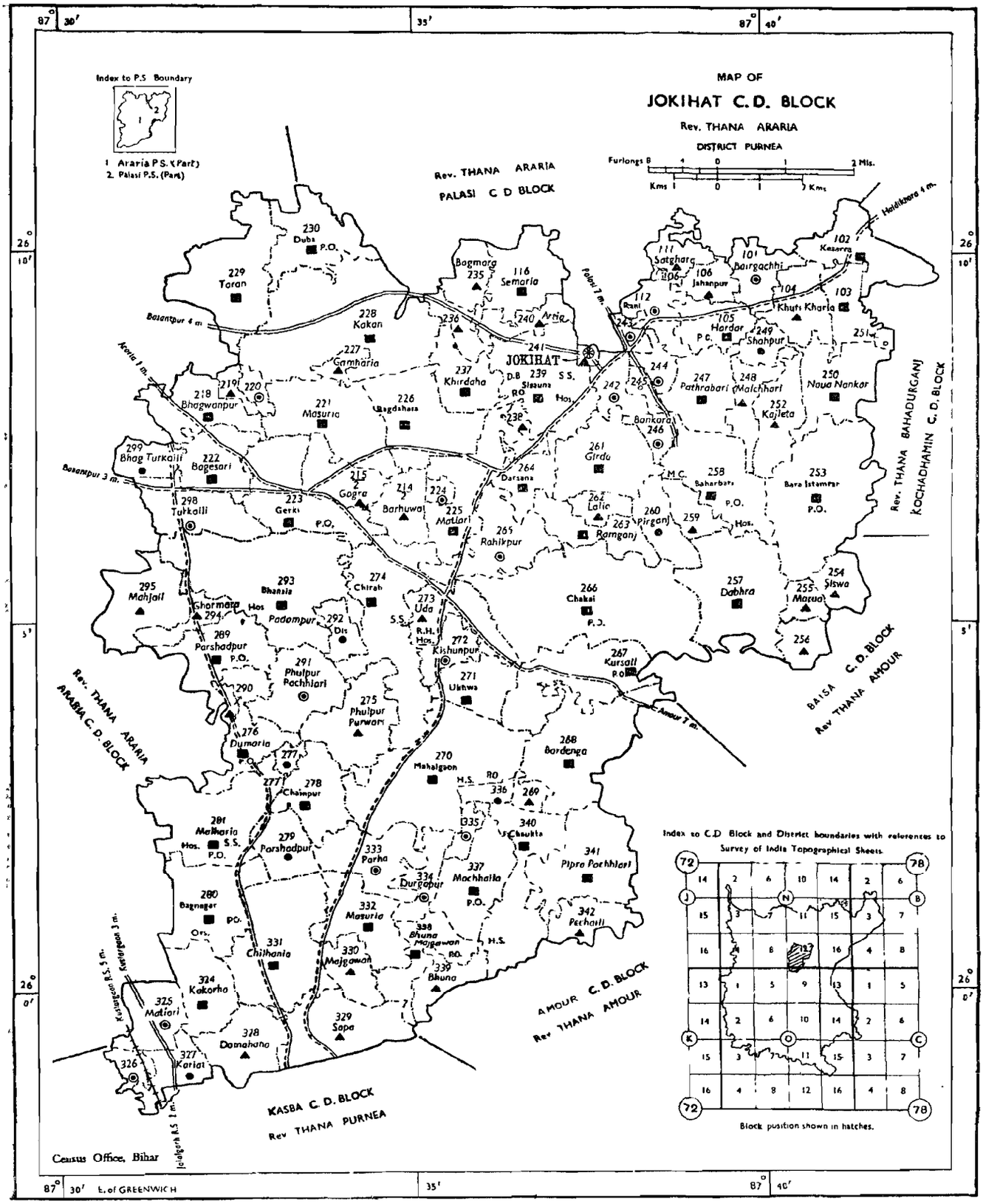
MAP OF
JOKIHAT C.D. BLOCK
Rev. THANA ARARIA
DISTRICT PURNEA
Index to P.S Boundary
1 Araria P.S. (Part)
2. Palasi P.S. (Part)
Furlongs 8 4 0 1 2 Mls.
Kms 1 0 1 2 Kms
Rev. THANA ARARIA
PALASI C D BLOCK
JOKIHAT
Rev. THANA BAHADURGANJ
KOCHADHAMIN C. D. BLOCK
BAISA C.D. BLOCK
Rev THANA AMOUR
AMOUR C. D. BLOCK
Rev THANA AMOUR
KASBA C. D. BLOCK
Rev THANA PURNEA
Rev. THANA ARARIA
ARARIA C. D. BLOCK
Basantpur 4 m.
Basantpur 3 m.
Palasi 7 m.
Amour 7 m.
Kursaili P.O.
Bankora
Pirganj
Ramganj
Rahikpur
Kishunpur
Chainpur
Parshadpur
Bhagwanpur
Turkaili
Gerki
Gharmara
Padampur
Phulpur Purwari
Phulpur Pachhiari
Durmaria
Mahalgaon
Bardenga
Pipra Pachhiari
Chaukta
Mochhalia
Durgapur
Parha
Majgawan
Bhuna
Sapa
Damahana
Kariai
Kakorha
Chilhania
Masuria
Bagnagar
Matharia
Kotangama R.S. 5 m.
Kotangama R.S. 2 m.
Index to C.D Block and District boundaries with references to Survey of India Topographical Sheets.
Block position shown in hatches.
Census Office, Bihar
87° 30' E. of GREENWICH
35'
87° 40'
26° 10'
26° 0'

KISHANGANJ C. D. BLOCK

INDEX TO VILLAGE NAMES

5 Chhota Salki
26 Bheriadangi
27 Topamari
29 Sultanpur
30 Phulwari
31 Phulwari
32 Mahesh Bathna Khas Milik
33 Mahesh Bathna Khas
34 Kolaha
36 Jharbari
37 Bairgachhi
38 Thaurapara
43 Mohiuddinpur
45 Ghoramara
46 Pirani
51 Patua
52 Hasanpur
53 Pothiadhokabheja
54 Ruidhasa
55 Machhmara
56 Singhari
58 Singhia
59 Belwa Milik
63 Nonia
64 Basatpur Pharsadangi
65 Basatpur Milik
66 Basatpur Maruatoli
68 Mehengaon Milik
70 Basatpur
72 Katahalia Bhag
82 Barchuna
84 Kaparbandha
86 Jia Gachhi
87 Bastadangi

REFERENCES

Boundary :— State or District with Pillar	
do Revenue Thana	
do Police Station	
do C.D. Block	
do Village	
do Forest	
National Highway	NATIONAL HIGHWAY
State Highway	STATE HIGHWAY
Roads :— Metalled, Unmetalled	
Railway line Broad Gauge with Station	R.S.
do Metre or Narrow Gauge with Station	R.S.
River or Stream	
Canal with distributary and lock	Distributary Canal Lock
Post Office, Post & Telegraph Office	P.O. P.T.O.
College, High/Higher Secondary School	Col. S.S.

REFERENCES

C.D. Block Headquarters, Police Station	
Circuit House, Rest House	C.H. R.H.
Bungalows,— Dak, Inspection, Canal, Forest	D.B. I.B. C.B. F.B
Hospital/Dispensary	Hos.
Maternity & Child Welfare/Family Planning Centre	M.C.
Health Centre or Sub-centre	H.S.
Other Medical facilities	Ors.
Trigonometrical station with height	SURHAIYAHAR △ 1716
Town	
Villages:— Uninhabited	
do Below 200 population	
do 200—500 do	
do 501—999 do	
do 1000—4999 do	
do 5000 and above do	

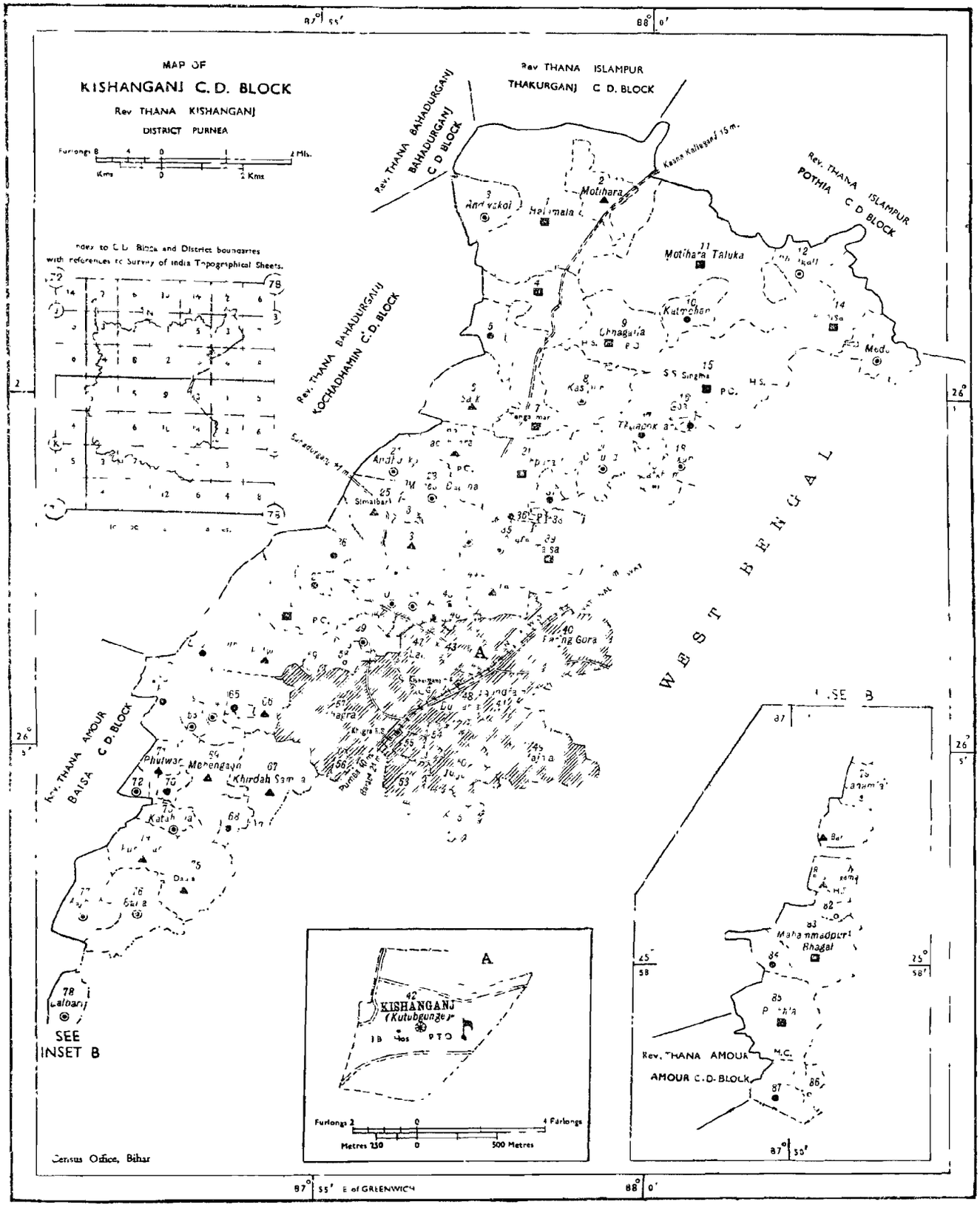
MAP OF
KISHANGANJ C. D. BLOCK
Rev THANA KISHANGANJ
DISTRICT PURNEA
Furlongs 8 4 0 1 4 Mls.
Kms 0 2 Kms
Index to C.D. Blocks and District boundaries with references to Survey of India Topographical Sheets.
Rev THANA ISLAMPUR
THAKURGANJ C D BLOCK
Rev. THANA BAHADURGANJ
BAHADURGANJ C D BLOCK
Rev. THANA ISLAMPUR
POTHIA C D BLOCK
Rev. THANA BAHADURGANJ
KOCHADHAMIN C.D.BLOCK
Rev. THANA AMOUR
BAISA C.D.BLOCK
Motihara
Motihara Taluka
Kutmchan
Chhagatia
Khirdah Sam a
Phulwar
Mehengaon
Kishanganj
Rev. THANA AMOUR
AMOUR C.D. BLOCK
WEST BENGAL
SEE INSET B
Furlongs 2 0 4 Furlongs
Metres 250 0 500 Metres
Census Office, Bihar
87° 55' E of GREENWICH
88° 0'
26° 5'
25° 58'

B—Pur. 74

KOCHADHAMIN C. D. BLOCK

INDEX TO VILLAGE NAMES

17 Gangi Khurd
18 Harwadenga
19 Gauramani (4 Pieces)
20 Hatgachhi
25 Patkoi Milik
26 Thutipakar
28 Birwachurakutti
30 Baichakutti
32 Dhanpura Khari
38 Lodhna Kharji
41 Parhalpur Milik
42 Masidgarh Dargah
43 Masidgarh Milik
46 Masidgarh Mohiuddinpur (2 Pieces)
49 Basta Kolaha (2 Pieces)
55 Singhia Khari
62 Dhanusna
232 Chapra Bakhari
243 Mehadipur
251 Jadhail
256 Malingaon
257 Rohania Milik
267 Bhebhal
391 Kajlamani
392 Anarkali
406 Sukalrani
409 Hatgachhi
421 Bhawaniganj
422 Dubra
425 Sundarpuchhi

REFERENCES

Boundary :— State or District with Pillar	
do Revenue Thana	
do Police Station	
do C.D. Block	
do Village	
do Forest	
National Highway	NATIONAL HIGHWAY
State Highway	STATE HIGHWAY
Roads :— Metalled, Unmetalled	
Railway, line Broad Gauge with Station	R.S.
do Metre or Narrow Gauge with Station	R.S.
River or Stream	
Canal with distributary and lock	Distributary Canal Lock
Post Office, Post & Telegraph Office	P.O. P.T.O.
College, High/Higher Secondary School	Col. S.S.

REFERENCES

C.D. Block Headquarters, Police Station	
Circuit House, Rest House	C.H. R.H.
Bungalows :— Dak, Inspection, Canal, Forest	D.B. I.B. C.B. F.B.
Hospital/Dispensary	Hos.
Maternity & Child Welfare/Family Planning Centre	M.C.
Health Centre or Sub-centre	H.S.
Other Medical facilities	Ors.
Trigonometrical station with height	BURHAPAHAR △ 1716
Town	
Villages :— Uninhabited	
do Below 200 population	
do 200—500 do	
do 501—999 do	
do 1000—4999 do	
do 5000 and above do	

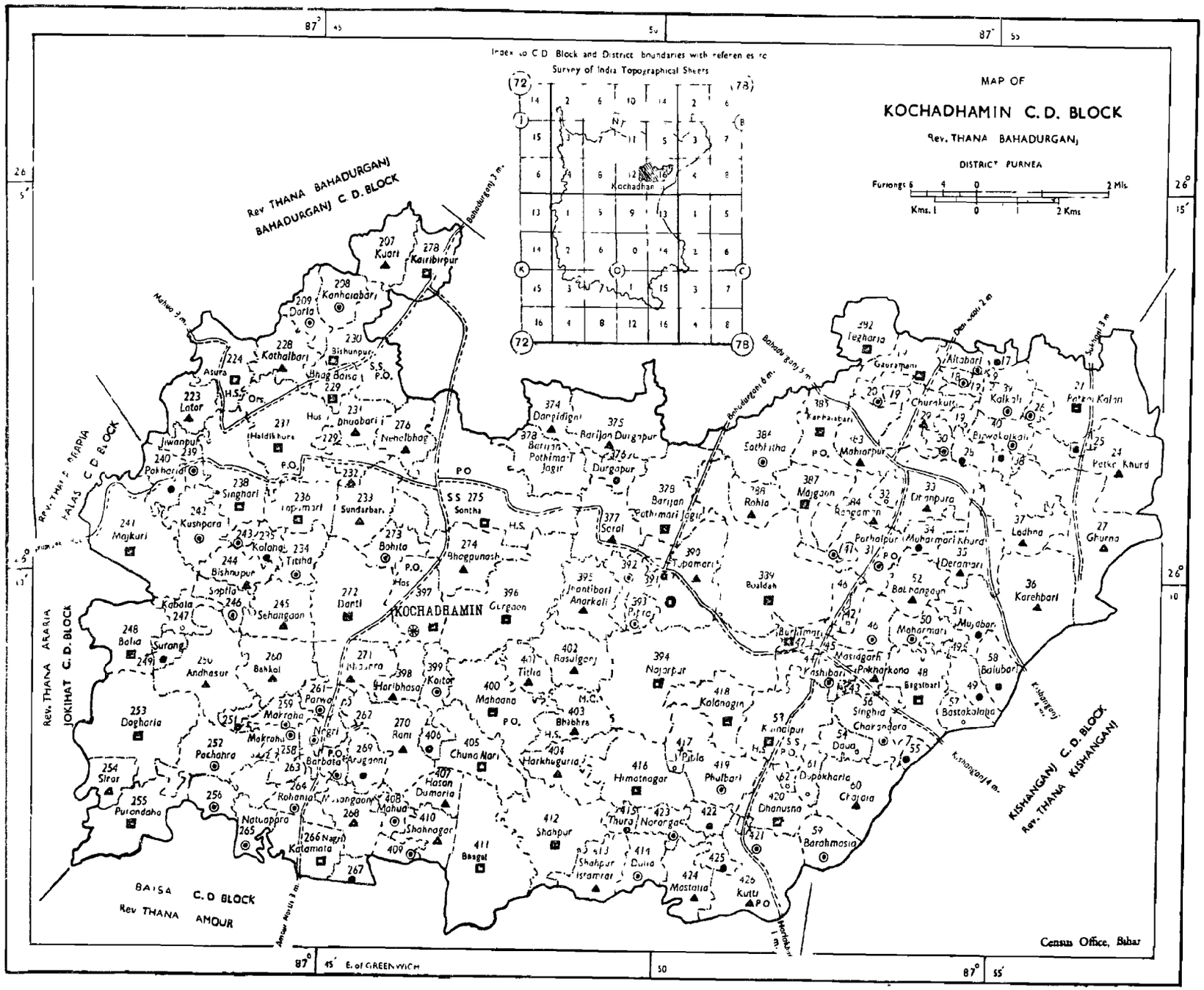
MAP OF
KOCHADHAMIN C. D. BLOCK
Rev. THANA BAHADURGANJ
DISTRICT PURNEA
Furlongs 6 4 0 2 Mls.
Kms. 1 0 1 2 Kms
Index to C D Block and District boundaries with references to Survey of India Topographical Sheets
Rev THANA BAHADURGANJ
BAHADURGANJ C. D. BLOCK
Rev. THANA ARARIA
JOKIHAT C. D. BLOCK
Rev. THANA KISHANGANJ
KISHANGANJ C. D. BLOCK
BAISA C. D BLOCK
Rev THANA AMOUR
KOCHADHAMIN
Census Office, Bihar

BAHADURGANJ C. D. BLOCK

INDEX TO VILLAGE NAMES

1	Kasbe Anganj *urf* Kasba Khodaganj	186	Chhota Laucha	291	Sikmi Bangaon	360	Beni
8	Dala Mohiuddinpur	198	Dogachhi	292	Bangaon Milik	361	Satal
12	Rangamani	202	Jhingakata Taufir	294	Gurgaon Milik	362	Gujarmari
108	Brahamotar Gachh	210	Baisa Gopalganj	337	Dulali Milik	365	Goabari
109	Pipra Gachh	211	Tegharia	340	Domohani	367	Chorkatta Kurhaila
183	Chandargaon	218	Durgapur	342	Chanuar Milik	368	Gopalpur Bairgachhi
184	Babhantola Laucha	220	Haribhasa	349	Mohansingh Gachh	369	Goabari
185	Charakpara Laucha	221	Musaldenga	350	Netuapara (2 Pieces)	372	Siktihar Uttarbasti
		287	Deotar Birnia	357	Guna		

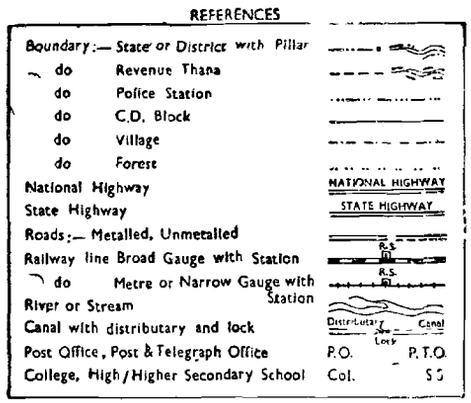

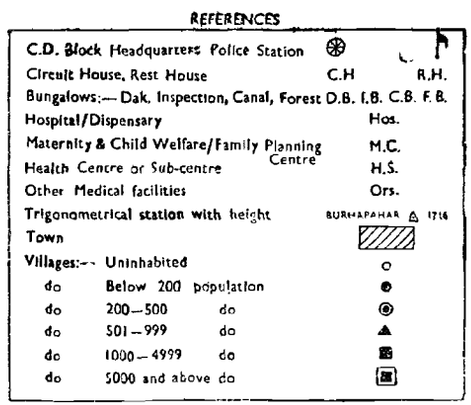

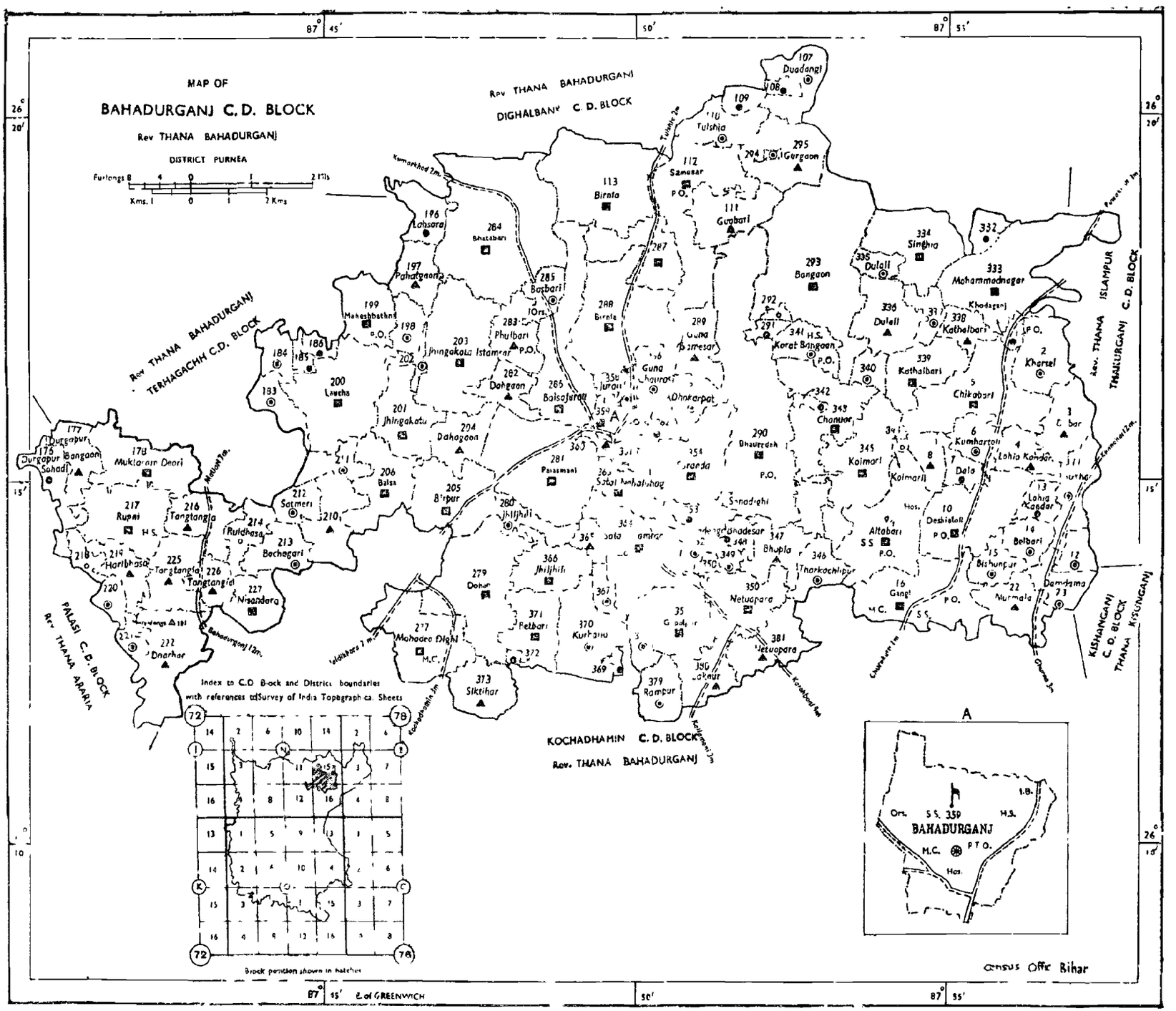
MAP OF
BAHADURGANJ C.D. BLOCK
Rev THANA BAHADURGANJ
DISTRICT PURNEA
Furlongs 8 4 0 1 2 Mls
Kms. 1 0 1 2 Kms
Rev THANA BAHADURGANJ
DIGHALBANK C. D. BLOCK
Rev THANA BAHADURGANJ
TERHAGACHH C.D. BLOCK
Rev THANA ISLAMPUR
THAKURGANJ C. D. BLOCK
PALASI C. D. BLOCK
Rev THANA ARARIA
KISHANGANJ
C. D. BLOCK
THANA KISHANGANJ
KOCHADHAMIN C. D. BLOCK
Rev. THANA BAHADURGANJ
Index to C.D Block and Districts boundaries
with references to Survey of India Topographical Sheets
Block position shown in hatches
BAHADURGANJ
Census Office Bihar
87° 45'
50'
87° 55'
26° 20'
15'
10'
87° 15' E. of GREENWICH

TERHAGACHH C. D. -BLOCK --

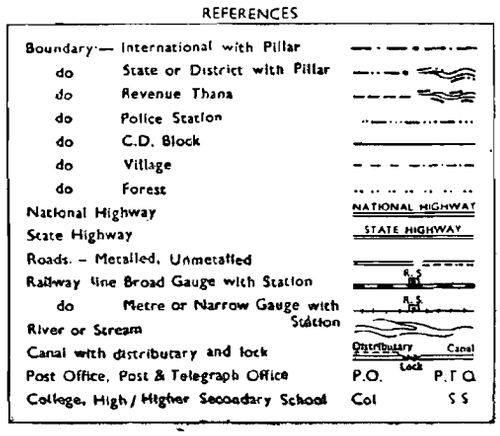

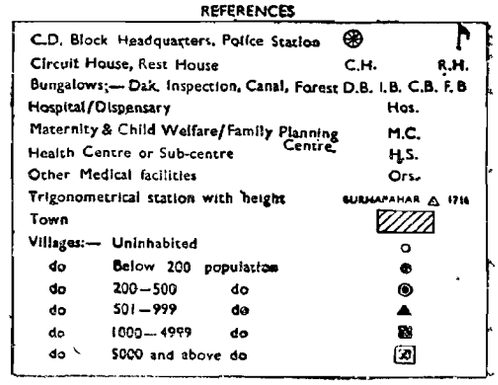

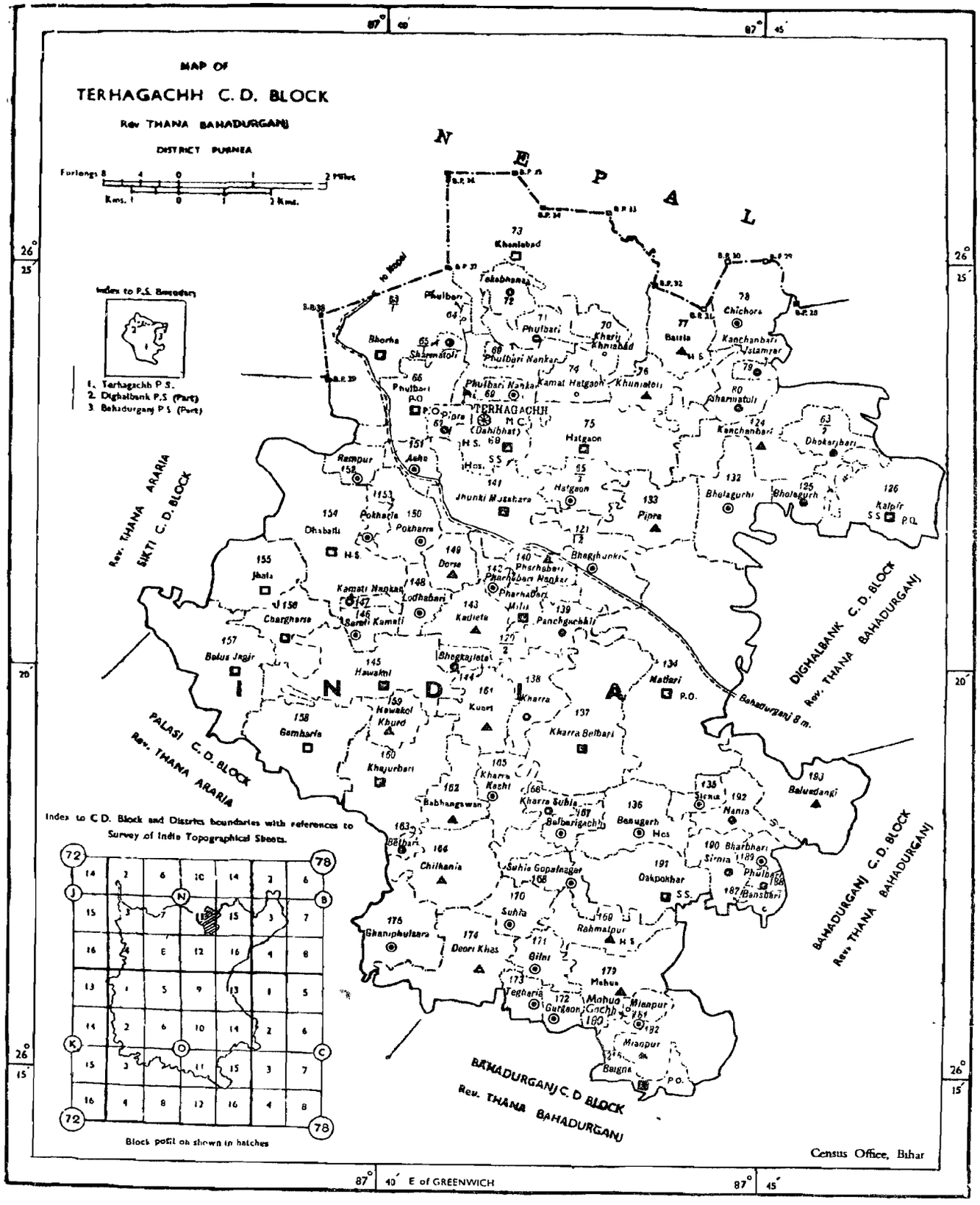
MAP OF
TERHAGACHH C. D. BLOCK
Rev THANA BAHADURGANJ
DISTRICT PURNEA
Furlongs 8 4 0 1 2 Miles
Kms. 1 0 1 2 Kms.
N
E P A L
I N D I A
Index to P.S. Boundary
1. Terhagachh P.S.
2. Dighalbank P.S. (Part)
3. Bahadurganj P.S. (Part)
TERHAGACHH M.C. (Dahibhat)
P.O. Pipra
Khanabad
Tekabhasra
Phulbari
Bhorha
Sharmatoli
Phulbari Nankar
Kamat Hatgaon
Khuntatoli
Chichora
Kanchanbari Istamrar
Bazia
Dharmatuli
Kanchanbari
Dhokarjhari
Bholagurhi
Kalpir
Rampur
Asha
Hatgaon
Jhunki Musahara
Pipra
Pokharia
Dhabaili
Dorse
Bhagjhunki
Pharhabari
Pharhabari Nankar
Jhala
Kamati Nankar
Lodhabari
Charghara
Sareni Kamati
Kadiete
Milki
Panchgachhi
Balua Jagir
Bhogkajota
Hawaktol
Mathari P.O.
Kharra
Kuari
Kharra Belbari
Gambharia
Hawakol Khurd
Khajurbari
Kharra Kachi
Babhangawan
Kharra Subia
Belbarigachh
Basugarh Hos
Chilhania
Suhia Gopalnagar
Oakpokhar S.S.
Suhia
Rahmatpur H.S.
Ghanipahsara
Deori Khas
Gilni
Tegharia
Mahua Gachh
Gurkaon
Mianpur
Miranpur
Baigna P.O.
Sirnia
Nania
Bharbhari
Phulbari
Bansbari
Baluadanki
Rev. THANA ARARIA SIKTI C. D. BLOCK
PALASI C. D. BLOCK Rev. THANA ARARIA
DIGHALBANK C. D. BLOCK Rev. THANA BAHADURGANJ
BAHADURGANJ C. D. BLOCK Rev. THANA BAHADURGANJ
BAHADURGANJ C. D BLOCK Rev. THANA BAHADURGANJ
Bahadurganj 8 m.
Index to C D. Block and Districts boundaries with references to Survey of India Topographical Sheets.
Block posit on shown in hatches
Census Office, Bihar
87° 40' E of GREENWICH
87° 45'
26° 25'
26° 20'
26° 15'

DIGHALBANK C. D. BLOCK

INDEX TO VILLAGE NAMES

83 Dargah Kanchan Bari
87 Baijnath Palsa
92 Kasht Karam Ali
95 Haruadanga
99 Tanghan Tapu
100 Pakamari
114 Dargah Rasulganj
115 Tulshia Kasht (5 Pieces)
118 Dahibhat Khurd
120/1 Dargah Aliganj
301 Garbhandenga (2 Pieces)
309 Mal Toli
311 Panchgachhi
319 Bansbari (2 Pieces)
320 Dighibari
322 Chhota Garumara
323 Maldangi
329 Ikra Milik (2 Pieces)
330 Ikra Milik (2 Pieces)
332 Kharij Kumhia
427 Tapu (Near Thana No. 301)
428 Jia Pokhar (Near Thana No. 325)

REFERENCES

Boundary:— International with Pillar	
do State or District with Pillar	
do Revenue Thana	
do Police Station	
do C.D. Block	
do Village	
do Forest	
National Highway	NATIONAL HIGHWAY
State Highway	STATE HIGHWAY
Roads: — Metalled, Unmetalled	
Railway line Broad Gauge with Station	R.S.
do Metre or Narrow Gauge with Station	R.S.
River or Stream	
Canal with distributary and lock	Distributary Canal Lock
Post Office, Post & Telegraph Office	P.O. P.T.O.
College, High / Higher Secondary School	Col. S.S.

REFERENCES

C.D. Block Headquarters, Police Station	
Circuit House, Rest House	C.H. R.H.
Bungalows:— Dak, Inspection, Canal, Forest	D.B. I.B. C.B. F.B.
Hospital/Dispensary	Hos.
Maternity & Child Welfare/Family Planning Centre	M.C.
Health Centre or Sub-centre	H.S.
Other Medical facilities	Ors.
Trigonometrical station with height	BURHAPAHAR △ 1718
Town	
Villages:— Uninhabited	
do Below 200 population	
do 200—500 do	
do 501—999 do	
do 1000—4999 do	
do 5000 and above do	

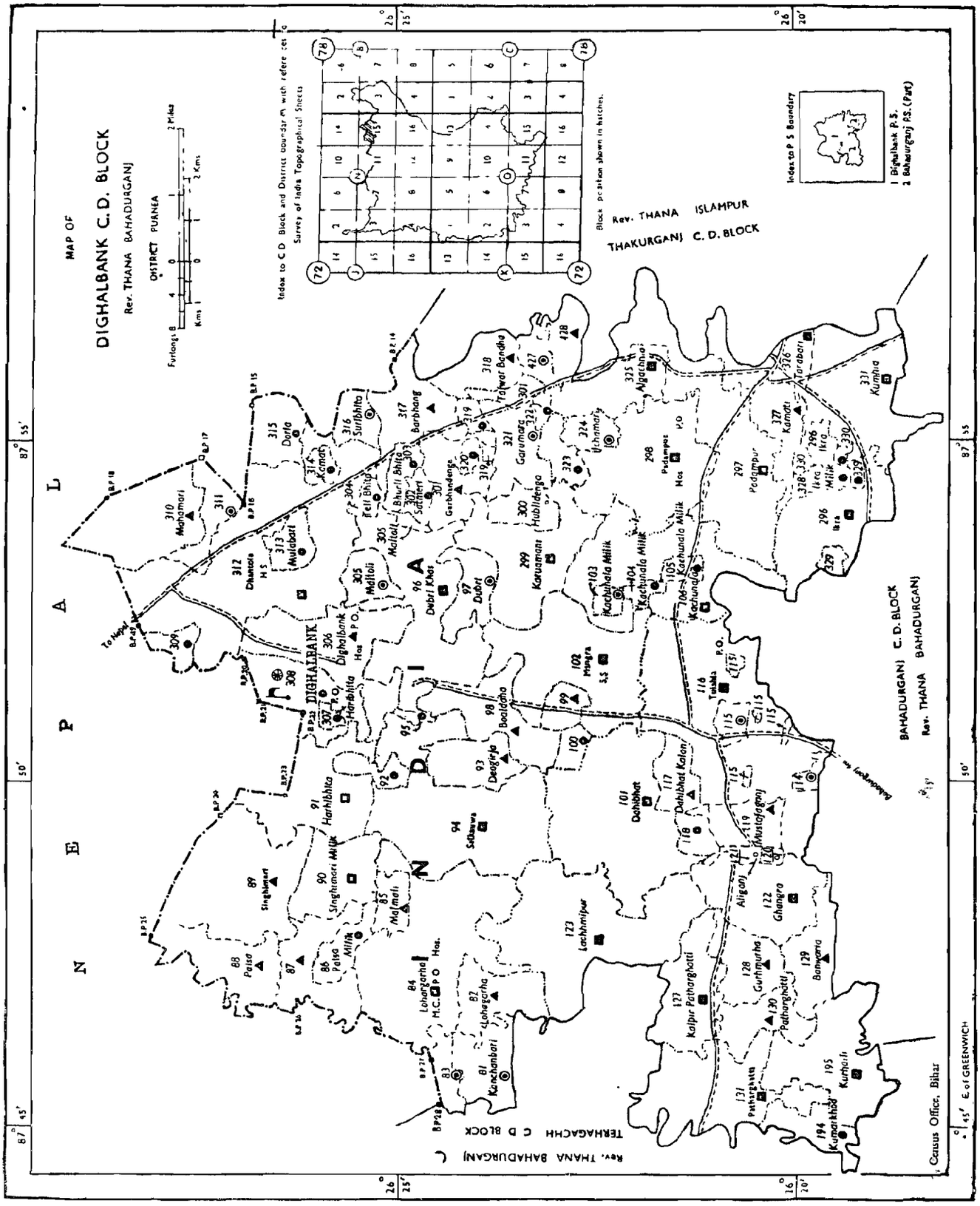
MAP OF
DIGHALBANK C.D. BLOCK
Rev. THANA BAHADURGANJ
DISTRICT PURNEA
Furlongs 8 4 0 0 1 2 Miles
Kms 1 0 0 1 2 Kms
Index to C.D. Block and District boundaries with reference to Survey of India Topographical Sheets
Block portion shown in hatches.
Index to P.S. Boundary
1 Dighalbank P.S.
2 Bahadurganj P.S. (Part)
Rev. THANA ISLAMPUR
THAKURGANJ C.D. BLOCK
BAHADURGANJ C.D. BLOCK
Rev. THANA BAHADURGANJ
TERHAGACHH C.D. BLOCK
Rev. THANA BAHADURGANJ
DIGHALBANK
To Nepal
Census Office, Bihar
E. of GREENWICH

B—Pur. 75

THAKURGANJ C. D. BLOCK

INDEX TO VILLAGE NAMES

3 Kukurbaghi (3 Pieces)
6 Dhakpara
7 Chakchaki
8 Akhra
10 Kukurbaghi Milik
11 Lat Kukurbaghi
20 Hulhuli (2 Pieces)
21 Hulhuli Milik Arazi
22 Hulhuli Milik Arazi
23 Hulhuli Milik Arazi
24 Hulhuli Milik Arazi
25 Hulhuli Milik Arazi
26 Hulhuli Milik Arazi
46 Landhandara (2 Pieces)
47 Landhandara
48 Kharna (3 Pieces)
49 Kharna
52 Udragori
58 Hazari Gachh
60 Bhota Thana
65 Kudlachhara
67 Harindubal
76 Satbaulia
77 Bhota Thana (2 Pieces)
193 Sukhani
198 Maujidinga
199 Chapra Bakhari
200 Rajagaon Milik
203 Bhandrani (2 Pieces)
205 Jiapokhar (5 Pieces)
206 Jiapokhar
209 Jiapokhar
210 Singhimari
212 Bandarjhula
213 Bandarjhula
214 Bandarjhula
216 Rajagaon
217 Bansbari
221 Pawakhali (2 Pieces)
224 Petbhari (2 Pieces)
228 Balkadobha (3 Pieces)
233 Khudra (2 Pieces)
242 Bhaulmari
243 Bhaulmari
244 Bhaulmari (2 Pieces)
246 Nazarpur (3 Pieces)

REFERENCES

Boundary:— International with Pillar	
do State or District with Pillar	
do Revenue Thana	
do Police Station	
do C.D. Block	
do Village	
do Forest	
National Highway	NATIONAL HIGHWAY
State Highway	STATE HIGHWAY
Roads - Metalled, Unmetalled	
Railway line Broad Gauge with Station	
do Metre or Narrow Gauge with Station	
River or Stream	
Canal with distributary and lock	Distributary Lock Canal
Post Office, Post & Telegraph Office	P.O. P.T.O.
College, High/Higher Secondary School	Col S S

REFERENCES

C.D. Block Headquarters, Police Station	
Circuit House, Rest House	C.H. R.H.
Bungalows.— Dak, Inspection, Canal, Forest	D.B. I.B. C.B. F.B.
Hospital/Dispensary	Hos.
Maternity & Child Welfare/Family Planning Centre	M.C.
Health Centre or Sub-centre	H.S.
Other Medical facilities	Ors.
Trigonometrical station with height	BURHAPAHAR △ 1716
Town	
Villages:— Uninhabited	
do Below 200 population	
do 200—500 do	
do 501—999 do	
do 1000—4999 do	
do 5000 and above do	

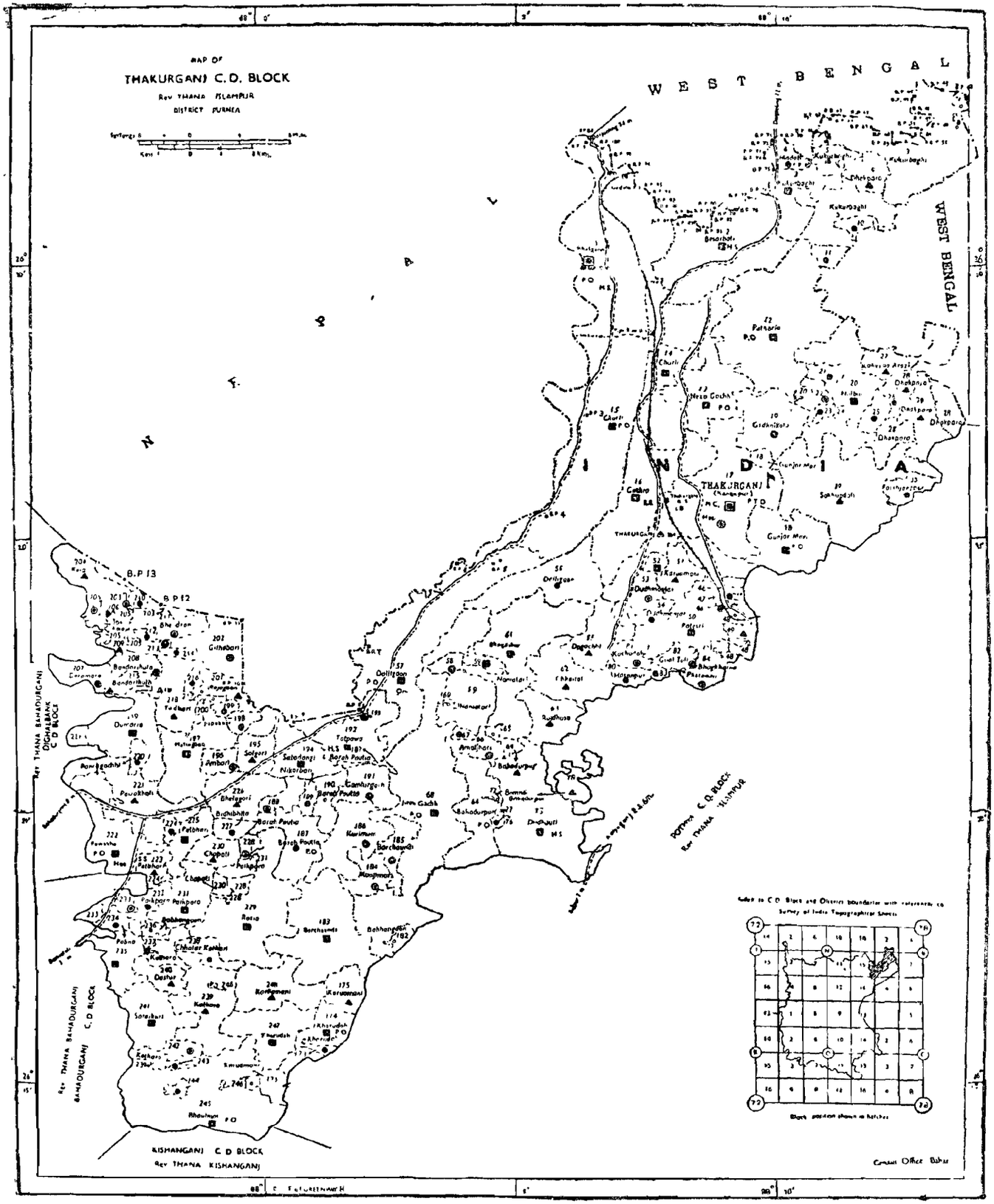
MAP OF
THAKURGANJ C.D. BLOCK
Rev THANA ISLAMPUR
DISTRICT PURNEA
W E S T B E N G A L
WEST BENGAL
I N D I A
THAKURGANJ
B.P 13
B.P 12
KISHANGANJ C.D BLOCK
Rev THANA KISHANGANJ
Rev THANA BAHADURGANJ
BAHADURGANJ C.D BLOCK
Rev THANA BAHADURGANJ
DIGHALBANK
C.D BLOCK
POTHIA C.D. BLOCK
Rev THANA ISLAMPUR
Index to C.D. Block and District boundaries with references to Survey of India Topographical Sheets
Block position shown in hatches
Census Office Bihar

POTHIA C. D. BLOCK

INDEX TO VILLAGE NAMES

40 Bhelagachhi
41 Chitma
70 Darigaon (3 Pieces)
72 Satbaulia
73 Satbaulia Khurd (near no. 165)
74 Debiganj
85 Taiabpur
90 Birpur
92 Musaldenga (2 Pieces)
95 Mangur Jan (2 Pieces)
96 Gorukhal (2 Pieces)
98 Jagir Gachh
99 Kalidas Arazi Kismat
101 Phulhra Milik
102 Jogihari
103 Sitalgachh (near no .97)
104 Gendaloti
106 Phulhera
109 Nimalagaon
110 Nimalagaon Milik (2 Pieces)
112 Kalupatha *urf* Koimari
114 Pokamolna
116 Ramniapokhar
117 Patilabhasa
119 Pawakhali
125 Dhangipokhar
126 Gangnati Arazi Gachh Mahangu (2 Pieces)
129 Bhathkhunda (2 Pieces)
130 Bhatkhunda
133 Karigaon Milik
134 Thipi Jhari (2 Pieces)
135 Mangur Jan
136 Phatipokhar
137 Charkhakati
144 Khatia Pichhla
148 Goabari
150 Shekhpura
154 Chhamtia
161 Jhorwadanga
162 Koltha (2 Pieces)
165 Chhatar Gachh (2 Pieces)
171 Lodhabari (2 Pieces)
172 Kharkhari
179 Indarpur Khurd
253 Chhagalia
254 Kulthibari
255 Damarbari (2 Pieces)
256 Parlabari Milik
260 Lukundra
262 Bagalbari Milik Arazi
271 Naribasar
275 Panasi

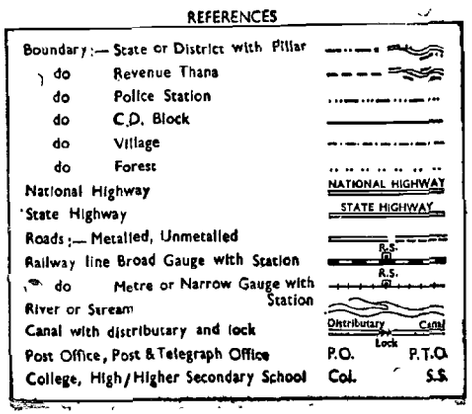

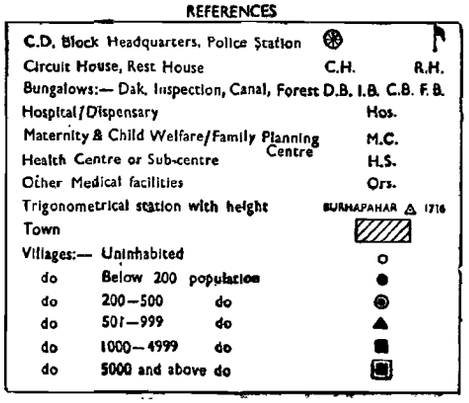

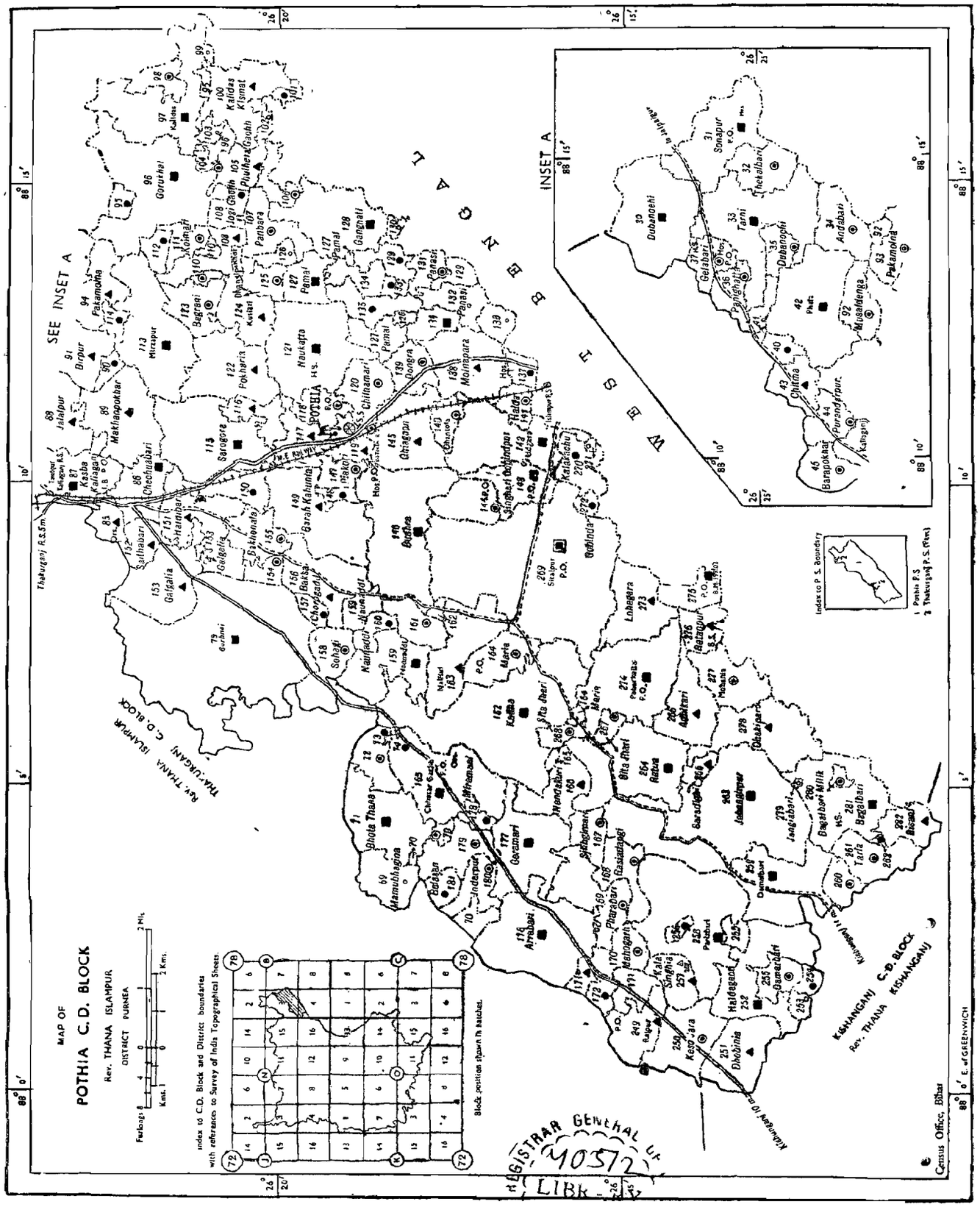
MAP OF
POTHIA C. D. BLOCK
Rev. THANA ISLAMPUR
DISTRICT PURNEA
SEE INSET A
INSET A
TANGHEBHEM
POTHIA
Thakurganj R.S.Sm.
Rev. THANA ISLAMPUR C.D. BLOCK
KISHANGANJ C.D. BLOCK
Rev. THANA KISHANGANJ
Index to C.D. Block and District boundaries with references to Survey of India Topographical Sheets.
Block position shown in hatches.
Census Office, Bihar
REGISTRAR GENERAL
10572
LIBR

ERRATA

Page no.	Description	Col. no.	For	Read
1	2	3	4	5
ix	Figures At a Glance	1	Literary rate	Literacy rate
			PART A	
29	Last Para, last sentence	...	It may contani	It may contain
34	Statement IV, Serial 4, Katihar (M)	3	K (0)	K (10)
	Statement IV, Serial 5, Katihar Railway Colony	3	K (10)	K (0)
49	Serial 19	24	... (12)	...
51	Serial 67	24	... (14)	...
	Serial 89	24	... (6)	...
55	Serial 28	24	... (18)	...
57	Serial 73	24	... (42)	...
	Serial 75	24	... (38)	...
59	Serial 38	24	... (36)	...
	Serial 39	24	... (36)	...
	Serial 40	24	... (36)	...
71	Serial 40	16	21.81	12.81
87	Serial 131	23 & 24	10.2 Kishang (N.A.)	10.25 Kishanganj (N.A.)
91	Serial 89	24	Kasba (26)	Kasba (16)
124	Total	3	98	89
163	Total	21	54, 627, 52	64,627.52
174	Serial 3	2	Dewa Lachhmipur (203)	Newa Lachhmipur (209)
190	Heading of Revenue Thana	2	Revenue Thana—Narpatganj	Revenue Thana—Forbesganj
197	Total	16	16,811.50	16,811.56
	Total	23	7,745.65	7,915.70
209	Serial 59	15	29 00	24.00
220	Serial 22	2	Kalkali (39)	Lalkali (39)
255	Serial 35	18	Blank	4
			PART B	
5	Scheduled Castes & Scheduled Tribes, line 1	...	Under Articles 31(1) & 342 (1)	Under Articles 341 (1) & 342 (1)
9	Serial 12, Katihar, T	18	53,568	13,568
	Serial 14, Manihari, R	27	3,88	3,885
10	Serial 8, Kasba, U	3	U‡	U†
	Reference of † in the footnote	...	Kritya Nand	Krityanand Nagar
12	Serial 16, Falka R	6	13,314	14,319
	Jogabani (M) (VII)	2	Jogabani (M) (VII)	*Jogabani (M) (VII)
	Footnote	...	Note†	Note†
	Serial 29, Sikti, R	3	R†	R‡
14	Serial 16, Falka, R	30	1	11
28	Serial 169, Rasulpur (378)	2	Pasulpur (378)	Rasulpur (378)
29	Serial 151, Gaura (360)	38	112	121
34	Serial 101, Block no. 69	11	Illegible	106
40	Serial 110, Baghmara (236)	16	Blank	2
	Serial 111, Mirzapur (237)	16	Blank	8
48	Serial 52, Dewhuri Milik (250)	3	151.38	15.38
58	Development Block—Banmankhi	3	36, 557.44	36,557.49
	Serial 50, Dharhara Milik (49)	18	14	4
60	Serial 85, Mauakhodawand-nagar (103)	7	649	349
84	Serial 35, Neamatpur (318)	2	Heamatpur (318)	Neamatpur (318)
90	Serial 174, Neamatpur (467)	2	Neamatpur (367)	Neamatpur (467)
102	Katihar Railway Colony, Serial 5, Block no. 3	4	577	277
107	Serial 48, Pakaria (174)	17	Illegible	115
116	Development Block—Barari	6	14,219	142,219
168	Serial 206, Panchkohania (602)	2	Danchkohania (602)	Panchkohania (602)
228	Serial 68, Sehangaon (245)	6	248	948
237	Serial 121, Netuapara (381)	17	Illegible	138
			DEVELOPMENT BLOCK MAPS	
2	61/2 Arazi Bahadurpur	...	61/2 Arazi Badurpur	61/2 Arazi Bahadurpur
16	167/2 Khalware	...	67/2 Khalware	167/2 Khalware