जनगणना 1991

श्रंखला–25

उत्तर प्रदेश

भाग–XII अ

ग्राम व नगर निदेशिका

जिला जनगणना हस्तपुस्तिका

जिला बदायूँ

निदेशक जनगणना कार्य
उत्तर प्रदेश



CENSUS 1991

SERIES-25

UTTAR PRADESH

PART-XIIA

VILLAGE & TOWN DIRECTORY

DISTRICT CENSUS HANDBOOK

DISTRICT BUDAUN

DIRECTOR OF CENSUS OPERATIONS
UTTAR PRADESH

विषय सूची

		पृष्ठ सख्या
1.	प्रस्तावना	I
2.	प्राक्कथन	V
3.	जिले का मानचित्र	
4.	जिले के महत्वपूर्ण आकडे	IX
5.	जिला जनगणना हस्तपुस्तिका का सक्षिप्त इतिहास	XIX
6.	विश्लेषणात्मक टिप्पणी	I
7.	अनुभाग–। (i) मानचित्र और ग्राम निदेशिका	
	1. सामुदायिक विकास खण्ड– रजपुरा	18
	2. सामुदायिक विकास खण्ड– गुन्नौर	32
	3. सामुदायिक विकास खण्ड– जुनावई	48
	4. सामुदायिक विकास खण्ड– आसफपुर	64
	5 सामुदायिक विकास खण्ड– इस्लाम नगर	76
	6 सामुदायिक विकास खण्ड– बिसौली	88
	7. सामुदायिक विकास खण्ड– वजीरगंज	102
	8 सामुदायिक विकास खण्ड– दहगवा	112
	9. सामुदायिक विकास खण्ड– सहसवान	130
	10 सामुदायिक विकास खण्ड– अम्वियापुर	152
	11. सामुदायिक विकास खण्ड– सलारपुर	164
	12. सामुदायिक विकास खण्ड– जगत	176
	13 सामुदायिक विकास खण्ड– उझानी	190
	14 सामुदायिक विकास खण्ड– कादर चौक	204
	15. सामुदायिक विकास खण्ड– समरेर	214
	16. सामुदायिक विकास खण्ड– दातागज	230
	17. सामुदायिक विकास खण्ड– म्याऊ	246
	18. सामुदायिक विकास खण्ड– उसावा	264
	19. वनग्राम	

विषय सूची

पृष्ठ संख्या

अनुभाग– I(ii) ग्रामो की वर्णानुक्रम सूची

1	सामुदायिक विकास खण्ड– रजपुरा	278
2	सामुदायिक विकास खण्ड– गुन्नौर	284
3	सामुदायिक विकास खण्ड– जुनावई	290
4	सामुदायिक विकास खण्ड– आसफपुर	296
5	सामुदायिक विकास खण्ड– इस्लाम नगर	301
6	सामुदायिक विकास खण्ड– बिसौली	306
7.	सामुदायिक विकास खण्ड– वजीरगंज	311
8	सामुदायिक विकास खण्ड– दहगवा	315
9	सामुदायिक विकास खण्ड– सहसवान	322
10	सामुदायिक विकास खण्ड– अम्वियापुर	330
11	सामुदायिक विकास खण्ड– सलारपुर	334
12.	सामुदायिक विकास खण्ड– जगत	339
13	सामुदायिक विकास खण्ड– उझानी	344
14	सामुदायिक विकास खण्ड– कादर चौक	349
15	सामुदायिक विकास खण्ड– समरेर	353
16	सामुदायिक विकास खण्ड– दातागज	359
17	सामुदायिक विकास खण्ड– म्याऊ	365
18	सामुदायिक विकास खण्ड– उसावा	371

परिशिष्टियां

I	सामुदायिक विकास खण्ड वार शिक्षा, चिकित्सा तथा अन्य सुविधाए	376
II	जनगणना प्रयोजन हेतु नगर, माने गये नगरों, जनगणना नगरो को भूमि उपयोग सम्बन्धी आकडे	382
III	पेयजल को छोड कर सुविधा रहित ग्रामो की सूची (सामुदायिक विकास खण्डवार)	383
IV	अनुसूचित जातियो तथा अनुसूचित जनजातियो की जनसंख्या का कुल जनसख्या से अनुपात परिसर के अनुसार ग्रामो की सूची	384

अनुभाग– I। नगर निदेशिका

I	प्रास्थिति और बृद्धि इतिहास	417
II	नगरों की भौतिक पक्ष एव स्थिति, 1989	419
III	नगरपालिका वित्त, 1988–89	421
IV	सार्वजनिक और अन्य सुविधाये, 1989	422
IV	अ–अधिसूचित मलिन बस्तियो मे सार्वजनिक एवं अन्य सुविधाये, 1989	424

विषय सूची

पृष्ठ सख्या

V चिकित्सा, शैक्षिक, मनोरजन और सास्कृतिक सुविधाये, 1989 425
VI व्यापार, वाणिज्य, उद्योग और बैकिग, 1989 428

परिशिष्ट

नगरों की अपवृद्धियॉ तथा उनकी जनसख्या 429

CONTENTS

		Page No.
1	**Foreword**	III
2	**Preface**	VII
3	**Map of District**	
4	**Important Statistics of the District**	IX
5	***Brief History of District Census Hand Book***	XXXI
6	**Analytical Note**	1
7	**Section-I(I) Map and Village Directory**	
	1 Community Development Block- Rajpur	18
	2 Community Development Block-Gunnaur	32
	3 Community Development Block- Junawai	48
	4 Community Development Block- Asafpur	64
	5 Community Development Block- Islamnagar	76
	6 Community Development Block- Bisauli	88
	7 Community Development Block- Wazirganj	102
	8 Community Development Block- Dahgavan	112
	9 Community Development Block- Sahaswan	130
	10 Community Development Block- Ambiapur	152
	11 Community Development Block- Salarpur	164
	12 Community Development Block- Jagar	176
	13 Community Development Block- Ujhani	190
	14 Community Development Block- Qadar Chowk	204
	15 Community Development Block- Samrer	214
	16 Community Development Blcok- Dataganj	230
	17 Community Development Block- Mion	246
	18 Community Development Block- Usawan	264
	19 Forest Villages	
	Section-I(ii) Alphabetical List of Villages	
	1 Community Development Block- Rajpur	278
	2 Community Development Block-Gunnaur	284
	3 Community Development Block- Junawai	290
	4 Community Development Block- Asafpur	296

CONTENTS

			Page No.
	5	Community Development Block- Islamnagar	301
	6	Community Development Block- Bisauli	306
	7	Community Development Block- Wazirganj	311
	8	Community Development Block- Dahgavan	315
	9	Community Development Block- Sahaswan	322
	10	Community Development Block- Ambiapur	330
	11	Community Development Block- Salarpur	334
	12	Community Development Block- Jagar	339
	13	Community Development Block- Ujhani	344
	14	Community Development Block- Qadar Chowk	349
	15	Community Development Block- Samrer	353
	16	Community Development Blcok- Dataganj	359
	17	Community Development Block- Mion	365
	18	Community Development Block- Usawan	371
	APPENDICES		
	I	C.D. Block wise Abstract of Educational, Medical and other Amenities	376
	II	Land use data in respect of non-municiapl towns (Census town)	382
	III	List of villages where no Amenity other than the Drinking Water is available	383
	IV	List of villages according to the population of scheduled caste & scheduled tribes to the total populaiton by ranges	384
8	**Section II - Town Directory**		
	I	Status and Growth History	417
	II	Physical Aspects and Location of towns - 1989	419
	III	Municipal Finance 1988-89	421
	IV	Civic and other amenities - 1989	422
	IVA	Cvic and other amenities in notified slums - 1989	424
	V	Medical, Educational Recreation and Cultural Facilities - 1989	425
	VI	Trade, Commerece Industry and Banking - 1989	428
	APPENDICES		
		Towns showing their outgrowth with population	429

प्रस्तावना

जिला जनगणना पुस्तिकाओ का प्रकाशन 1951 की जनगणना के पश्चात् आरम्भ किया गया था। तब से लेकर अब तक प्रत्येक दशकीय जनगणना के पश्चात् कुछ परिवर्तनो/सशोधनो के साथ ये पुस्तिकाये प्रकाशित की जा रही है। जिला स्तर का यह एक बहुमूल्य प्रकाशन है जो प्रत्येक राज्य सरकार/सघ राज्य क्षेत्र प्रशासन की ओर से जनगणना सगठन द्वारा प्रकाशित किया जाता है। इससे अन्य बातो के साथ साथ सम्बन्धित जिलो के प्रत्येक ग्राम और कस्बे की कुछ बुनियादी जनसाख्यिकी और सामाजिक–आर्थिक विशेषताओ तथा अति महत्वपूर्ण नागरिक सुविधाओ की उपलब्धता के बारे मे आकडे/जानकारी प्राप्त होती है। इस प्रकार योजना निर्माताओ, प्रशासको, शिक्षाविदो और शोधकर्ताओ के लिये यह प्रकाशन अत्यन्त उपयोगी सिद्ध हुआ है।

आरम्भ में जिला जनगणना पुस्तिका मे जनसख्या के बारे मे अति महत्वपूर्ण जनगणना सारणियॉ आर्थिक और सामाजिक–सास्कृतिक पहलू और साथ ही जिले के प्रत्येक ग्राम और कस्बे (वार्ड–वार) का प्राथमिक जनगणना सार ही प्रस्तुत किया जाता था। 1961 की जनगणना के पश्चात् प्रकाशित जिला जनगणना पुस्तिकाओ मे जिले का ब्योरा, प्रशासनिक साख्यिकी, जनगणना सारणिया और प्राथमिक जनगणना सार सहित ग्राम और नगर निदेशिकाये सम्मिलित की गयी थी। 1971 की जनगणना के पश्चात् सभी राज्यो और सघ राज्य क्षेत्रो मे जिला जनगणना पुस्तिकाओं के दो भाग प्रकाशित किये गये। भाग–अ मे ग्राम और नगर निदेशिकाये तथा भाग–ब में ग्राम और कस्बा प्राथमिक जनगणना सार प्रस्तुत किया गया। प्रशासनिक सांख्यिकी और जिला जनगणना सारणियो को सम्मिलित करते हुए जिला जनगणना पुस्तिका का भाग–स भी प्रकाशित किया जाना था लेकिन सुसगत सामग्री के सकलन मे अत्यधिक देरी हो जाने के कारण कई राज्यो /सघीय राज्य क्षेत्रो में इसे प्रकाशित नही किया जा सका। 1981 मे ग्राम और नगर निदेशिका के फार्मेटो को नया रूप देने के साथ साथ जिला जनगणना पुस्तिकाओ मे कुछ नई विशेषताये भी सम्मिलित की गयी। 1981 की जनगणना के पश्चात् इन्हें प्रत्येक जिले के सम्बन्ध मे दो भागो मे प्रकाशित किया गया। भाग–अ मे ग्राम और नगर निदेशिकाये सम्मिलित थी जबकि भाग–ब मे तहसील /कस्बा स्तर तक के अनुसूचित जाति /अनुसूचित जनजाति प्रा0 ज0 सा0 सहित ग्रामो और कस्बो (वार्ड–वार) का प्रा0ज0सा0 सम्मिलित था। उदाहरण के लिये बिजली को छोडकर शेष सभी सुविधाओ को ग्राम निदेशिका मे एक साथ दिया गया और यदि कोई सुविधा उस ग्राम में उपलब्ध नही थी तो ब्राड रेजो मे उस निकटतम् स्थान की दूरी दी गयी जहा यह सुविधा उपलब्ध थी। सशोधित न्यूनतम् आवश्यकता कार्यक्रम की कुछ आवश्यकताओ को पूरा करने के लिये ग्राम मे प्रौढ साक्षरता केन्द्रो, प्राथमिक स्वास्थ्य उप केन्द्रो और सामुदायिक स्वास्थ्य कर्मचारियो जैसी कुछ नई मदो के बारे मे जानकारी दी गयी। इसी प्रकार ग्राम तक पहुचने के मार्ग के बारे मे भी मदवार जानकारी उपलब्ध क्रायी गयी ताकि प्रत्येक जिले मे अगम्य ग्रामो की सख्या का पता चल सके। न्यूनतम आवश्यकता कार्यक्रम की आवश्यकताओ को ध्यान मे रखते हुए नगर निदेशिकाओ मे भी गन्दी बस्तियों के बारे में विवरण–IVअ को उपलब्ध कराया गया ताकि योजना निर्माता गन्दी बस्तियो के बेहतर नागरिक और अन्य सुविधायें प्रदान करने के लिये कार्यक्रम तैयार कर सके। इस विवरण मे वर्ग I और वर्ग II कस्बो की गन्दी बस्तियों की नागरिक और अन्य सुविधाओं के ब्योरे दिये गये। इसके अलावा, अनुसूचित जातियों और अनुसूचित जनजातियो की जनसंख्या तथा प्रौढ साक्षरता कक्षाओं /केन्द्रों के बारे में क्रमशः विवरण– IV और विवरण–V में एक एक कालम भी जोडा गया।

1991 की जनगणना की जिला जनगणना पुस्तिकाओ के प्रस्तुतीकरण का तरीका कमोबेश वही है जो 1981 मे अपनाया गया था। तथापि आंकडे प्रयोक्ताओ के लाभ के लिये 1991 की जनगणना में प्राथमिक जनगणना सार के फार्मेट मे मामूली परिवर्तन किये गये है। मुख्य काम करने वालो को नौ श्रेणियो मे औद्योगिक वर्गीकरण दिया गया है जबकि 1981 की जनगणना मे चार श्रेणियो मे औद्योगिक वर्गीकरण दिया गया था। इसके अलावा, प्राथमिक जनगणना सार मे 0–6 आयु समूह की स्त्री /पुरुष वार जनसंख्या भी पहली बार सम्मिलित की गयी है ताकि आकडे प्रयोक्ता अधिक विश्वसनीय साक्षरता दर निकाल सकें, क्योंकि 1991 की जनगणना के समय 7 वर्ष से कम आयु के सभी बच्चो को निरक्षर माना गया है। आशा है कि उक्त सशोधनों से योजना निर्माताओ को और अधिक प्रभावी विकास कार्यक्रम तैयार करने मे सहायता मिलेगी।

1991 की जनगणना की एक अत्यन्त महत्वपूर्ण बात यह है कि ग्राम निदेशिका और प्रा0ज0सा0 मे परम्परागत तहसील /तालुका /पुलिस थाने स्तर पर आकडों के प्रकाशन के स्थान पर सामुदायिक विकास खण्ड स्तर पर आंकडे प्रस्तुत किये जायेगे। आशा है कि ग्राम निदेशिका और प्रा0ज0सा0 में सा0वि0 खण्ड स्तर पर आंकडों के

प्रकाशन से योजना निर्माताओ को माइक्रो स्तर पर विकासात्मक योजनाये बनाने मे सहायता मिलेगी क्योकि विकासात्मक आयोजना के लिये सा0वि0 खण्ड सबसे छोटी प्रशासनिक इकाई होती है।

मैग्नेटिक टेपो /फ्लापियो या प्रकाशित रिकार्ड से ग्राम निदेशिका/प्रा0ज0सा0 आंकडो का प्रयोग करने वाले प्रशासको, योजना निर्माताओं और शोधकर्ताओं के कार्य को सुविधाजनक बनाने के उद्देश्य से 1981 के कोडो सहित 1991 की जनगणना मे प्रत्येक ग्राम को कम्प्यूटर और मैनुअल दोनो ही कोड दिये गये हैं।

यह प्रकाशन राज्य सरकार/सघ राज्य क्षेत्र प्रशासन और जनगणना सगठन का संयुक्त प्रयास है। इस प्रकाशन के मुद्रण की लागत राज्य सरकार/सघ राज्य क्षेत्र प्रशासन ने वहन की है और राज्य सरकार/संघ राज्य प्रशासन की ओर से इसके आंकडे श्री विजेन्द्र पाल, निदेशक, जनगणना कार्य, उत्तर प्रदेश के निदेशन मे एकत्रित और सकलित किये गये है। इस प्रकाशन की योजना, डिजाइन और समन्वय का कार्य पूर्व उप महारजिस्ट्रार (सामाजिक अध्ययन) डा0 के0पी0 इट्टामन और सयुक्त निदेशक श्री एम0एम0 दुआ द्वारा आरम्भ किया गया था। जानकारी/आंकडो के प्रस्तुतीकरण मे एकरूपता की दृष्टि से और माइक्रो स्तर पर जनगणना/गैर जनगणना आकडो के विश्लेषण से उभर कर आई मुख्य विशेषताओ को दर्शित करते हुए विश्लेषणात्मक टिप्पणी तैयार करने के लिये वर्तमान उप महारजिस्ट्रार (सा0अ0) श्री एम0के0 जैन के मार्गदर्शन मे प्रत्येक राज्य और सघ राज्यक्षेत्र की एक–एक आदर्श जिला जनगणना पुस्तिका की सामाजिक अध्ययन प्रभाग मे सवीक्षा की गयी। यह कार्य श्री ए0के0 सिह, उप निदेशक द्वारा किया गया और श्री एन0एस0 सोम, सहायक निदेशक और उनके स्टाफ ने इसमे उनकी सहायता की। आरम्भ मे पूर्व उप महारजिस्ट्रार (मानचित्र) डा0 बी0के0 राय ने और तत्पश्चात् वर्तमान उप महारजिस्ट्रार (मानचित्र) श्रीमती मिनाती घोष ने मानचित्र तैयार करने मे तकनीकी मार्गदर्शन किया।

मै उन सभी का आभारी हूँ जिन्होने इस परियोजना मे अपना योगदान दिया।

अमूल्य रत्न नन्द
भारत के महारजिस्ट्रार

नई दिल्ली
11 जून, 1992

FOREWORD

Publication of the District Census Handbooks (DCHs) was initiated after the 1951 Census and is continuing since then with some innovations /modifications after each decennial Census. This is the most valuable district level publication brought out by the Census Organisation on behalf of each State Government / Union Territory administration. It *inter alia* provides data/ information on some of the basic demographic and socio-economic characteristics and on the availability of certain important civic amenities /facilities in each village and town of the respective districts. This publication has thus proved to be of immense utility to the planners, administrators, academicians and researchers

The scope of the District Census Handbook was initially confined certain important census tables on population, economic and socio-cultural aspects as also the Primary Census Abstract (P.C.A.) of each village and town (ward-wise) of the district. The District Census Handbook published after the 1961 Census contained descriptive account of the district, administrative statistics, census tables and Village and Town Directories including PCA. After the 1971 Census, two parts of the District Census Handbooks (Part-A comprising Village and Town Directories and Part-B comprising Village and Town PCA) were released in all the States and Union Territories. The third part-C of the District Census Handbooks comprising administrative statistics and district census tables, which was also to be brought out could not be published in many States/UTs due to considerable delay in compilation of relevant material. In 1981, some new features alongwith the restructuring of the formats of Village and Town Directory were introduced in the District Census Handbooks. These were published in two parts for each district after the 1981 Census. While part A comprised Village and Town Directories, the PCA of villages and towns (ward-wise) including Scheduled Caste and Scheduled Tribe PCA upto tahsil/town level were provided in part B. To illustrate, all the amenities except electricity were brought together in the Village Directory and if an amenity was not available in the referent village, the distance in broad ranges from the nearest place having such amenity was given. Information on some new items such as adult literacy centres, Primary health sub-centres and Community health workers in the Village were provided so as to meet some of the requirements of the Revised Minimum Needs Programmes. Similarly information on approach to the village was also provided for the first time in the Village Directory so as to give an idea about the number of inaccessible villages in each district. In case of Town Directories also, keeping in view the requirements of the Minimum Needs Programme, a statement IV-A on slums, was provided so as to enable the planners to chalk out the programmes for providing better civic and other amenities in the slums. In this statement details on civic and other amenities were reported for the slums of Class I and Class II towns. A part from this, one column on the Scheduled Castes and Scheduled Tribes population and another on adult literacy classes / centres were added in Statements IV and V respectively.

The manner of presentation of the DCHs for the 1991 Census is by and large the same as followed in 1981. However, the format of PCA has been restructured slightly in the 1991 Census for the benefit of data users. Nine-fold industrial classification of main workers has been given as against four-fold industrial classification presented in the 1981 census. In addition to this, the sex-wise population in the 0-6 age-group has also been included in PCA for the first time with a view to enabling data users to compute more realistic literacy rate as all children below 7 years of age have been treated as illiterate at the time of the 1991 Census. It is expected that the above mentioned modifications will help the planners in chalking out more effective developmental programmes.

One of the most important innovations in the 1991 Census is the Community Development Block level presentation of data in the Village Directory and PCA instead of the traditional Tahsil/Taluka/PS level presentation. It is expected that the presentation of Village Directory and PCA data at C.D.

Block level will help the planners in formulation of micro-level developmental plans, as the C.D. Block is the lowest administrative unit for developmental planning.

In order to facilitate the task of administrators, planners and researchers intending to use Village Directory/PCA data, either from the magnetic tapes/floppies or from the published records, both the computer and manual codes for each village have been provided for the 1991 Census alongwith the corresponding codes of 1981.

This publication is a joint venture of the State Government/Union Territory administration and Census Organisation. The data have been collected and compiled under the direction of Shri Vijender Paul, Director of Census Operations, Uttar Pradesh on behalf of the State Government/UT administration which has borne the cost of printing. The task of planning, designing and coordination of the publication was initiated by Dr. K.P. Ittaman, former Deputy Registrar General (Social Studies) and Shri M.M. Dua, Joint Director. For the sake of uniformity in presentation of information /data and for preparation of analytical note depicting the salient features emerging from a micro-level analysis under the guidance of Shri M.K. Jain, the present Deputy Registrar General (S.S.). This task was carried out by Shri A.K. Singh, Deputy Director who was assisted of Census/non-Census data, a model District Census Handbook from each State and Union Territory was thoroughly scrutinised in the Social Studies Division by Shri N.S Soam, Assistant Director and his staff. Technical guidance in the preparation of the maps was initially provided by Dr B.K. Roy, former Deputy Registrar General (Map) and later by Mrs. Minati Ghosh, the present Deputy Registrar General (Map).

I am thankful to all those who have contributed to this project.

A.R. Nanda
Registrar General, India

New Delhi
June 11, 1992

प्राक्कथन

वर्तमान समय में किसी भी क्षेत्र के विकास की जानकारी हेतु मानवीय सम्पदा की स्थिति की जानकारी न केवल विकास के लिये अपनायी जाने वाली उपयुक्त रणनीति के निर्धारण के लिये परम आवश्यक है, अपितु सार्वलौकिक स्तर पर विकासगत प्रक्रिया के पुनरीक्षण हेतु भी आवश्यक है। द्वितीय परिप्रेक्ष्य में यह तथ्य इसलिये भी महत्व रखता है कि विशाल ससाधनो को लोक कल्याणार्थ खर्च किया जा रहा है। वे या तो अपर्याप्त पाये जाते हैं या उनके परिणात्मक लक्ष्य असतोषजनक होते है, हमारे देश में योजनाबद्ध विकास की प्रक्रिया स्वतत्रता प्राप्ति के पश्चात् प्रारम्भ हुई है और वर्तमान दशक के शुरुआत में इन समस्याओ के समाधान हेतु तरीको मे परिवर्तन हुए हैं। फिर भी अर्थ व्यवस्था के सचालन की हमारी जो भी अवधारणा रही हो, एक क्षेत्र विशेष स्तर के जनसख्या गति विज्ञान की जानकारी बहुत ही महत्व रखती है, उपर्युक्त लक्ष्य को अपनाते हुए जनगणना सगठन जो कि देश का साख्यकीय से सबन्धित एक मात्र सस्था है, अपने उत्तरदायित्वो का निर्वहन का पूरा प्रयास करता आ रहा है। इस सम्बन्ध मे एक उल्लेखनीय प्रयास जिला जनगणना हस्तपुस्तिकाओ के प्रकाशन का रहा है, जिनका क्रम 1951 की जनगणना से प्रारम्भ हुआ। इस प्रकाशन की एक नियमित विशेषता यह है कि इसे कुछ परिवर्तनो के साथ दशकीय जनगणना समाप्ति के उपरान्त प्रकाशित किये जाते है।

यह तथ्य कि प्रत्येक छः भारतीयों मे एक उत्तर प्रदेश का निवासी है, प्रदेश के विशाल जनसख्या आकार को दर्शाता है। भारतवर्ष के नियेाजन प्रयासो की सफलता बहुत कुछ इसीलिये ही उत्तर प्रदेश राज्य में सफल होने पर निर्भर करती है। यह सार्वभौमिक रूप से स्वीकार्य है कि पूर्वी उत्तर प्रदेश के कुछ जिले देश के उन रेखाकित क्षेत्रो मे शामिल है जो कि अत्यधिक पिछडे है। व्यष्टि–स्तरीय (विशेषकर जिला स्तरीय) अवधारणा ही जनगणना की दशा मे उत्थान हेतु नियोजन प्रक्रिया में व्यवहृत होना चाहिये। पहली बार जिला जनगणना हस्तपुस्तिकाओं के दोनों भागों में आंकडे विकास खण्ड स्तर पर प्रस्तुत किये जा रहे हैं। सन् 2001 ईस्वी तक सभी को साक्षर बनाने के लक्ष्य को दृष्टिगत रखते हुए प्राथमिक स्तर पर शैक्षिक अवस्थापनाओ के बनाने का विशेषतया ध्यान दिया गया है। जिला स्तरीय कार्यकर्ताओ के सुविधार्थ 0–6 आयु वर्ग की लिंगवार जनसंख्या प्राथमिक जनगणना सार में अन्य वर्णनों के साथ अलग–अलग प्रस्तुत किया गया है। यह विशेषता जिले की साक्षरता स्तर को स्पष्ट प्रतिबिम्बित करना सुनिश्चित करेगा। इन प्रकाशनो के द्वारा (जो राज्य सरकार तथा जनगणना संगठन के सम्मिलित प्रयास हैं) 1991 की जनगणना के लिये दर्शित आंकडो में एक जिले में विभिन्न प्रकार की आर्थिक गतिविधियों में सम्मिलित कर्मियों के बारे में ज्यादा विवरण दिखाये जा रहे हैं। इस बार ग्राम निदर्शनी तथा 1991 की जनगणना के प्रारम्भिक जनगणना सार सम्बन्धी आंकडे चुम्बकीय टेप/फ्लापी में संग्रहीत किये गये हैं। इस सम्बन्ध में योजना आयोग के स्थानीय राष्ट्रीय सूचना विज्ञान केन्द्र ने प्रशंसनीय सहयोग प्रदान किया है। यह आकडे अब राष्ट्रव्यापी निकनेट (एन0आई0सी0) सुविधाओं का प्रयोग करते हुए प्राप्त किये जा सकते हैं। आकडा प्रयोगकर्ताओं को जनसंख्या आंकडों के सम्बन्ध में कम्प्यूटर कोड को भी सदर्भ हेतु इगित किया गया है तथा इसे और अधिक लाभदायक बनाने हेतु आमतौर से दिये जाने वाले अतिरिक्त विशेषताओं को भी लगाया गया है, जैसे कि एक विस्तृत विश्लेषणात्मक टिप्पणी, जिलेवार महत्वपूर्ण आकडे और कुछ महत्वपूर्ण मानचित्र।

परम्परागत रूप से जिला जनगणना हस्तपुस्तिकाओं को दो भागों मे प्रकाशित किया जा रहा है जो कि भाग "अ" तथा "ब" हैं। भाग "अ" को दो भागो में बाटा गया है। अनुभाग I ग्राम निदेशिका समाहित करता है तथा अनुभाग II नगर निदेशिका के आकडों को प्रदर्शित करता है। ग्राम एवं नगर निदेशिकाओ से सम्बन्धित आंकडो के संकलन/पूर्ति की जिम्मेदारी राज्य सरकार की है जबकि तकनीकी दिशा निर्देश और आकडों के सकलन हेतु छपे फार्म/अनुसूचियां विश्लेषण तथा प्रकाशन जनगणना कार्य निदेशालय, उत्तर प्रदेश के अन्तर्गत है। भाग "ब" ग्रन्थ में सामान्य आंकडे प्राथमिक जनगणना सारों के आधार पर ग्राम तथा वार्ड स्तर तक के दिये गये हैं।

इस निदेशालय मे आंकडों का सग्रहण तथा संकलन श्री विजेन्द्र पाल, निदेशक जनगणना कार्य निदेशालय, उत्तर प्रदेश के निर्देशों एव मार्ग दर्शन पर उत्तर प्रदेश राज्य की ओर से किया गया है। नियोजन तथा रूप सज्जा का कार्य डा0 के0पी0 इट्टामन पूर्व उप महारजिस्ट्रार (सामाजिक अध्ययन) तथा श्री एम0एम0 दुआ, संयुक्त निदेशक द्वारा सम्पन्न किया गया है। हम उनके अत्याधिक ऋणी हैं। श्री एम0के0 जैन वर्तमान उप महारजिस्ट्रार (सामाजिक अध्ययन) के मार्ग निर्देशन में इस निदेशालय के प्रस्तुत किये गये एक माडल जिले के पाण्डुलिपि पर उनके टिप्पणियों के आधार पर तकनीकी सकलन तथा विश्लेषणात्मक टिप्पणी अंश को प्रस्तुत करने मे अन्तिम रूप दिया जा सका है। मैं उनका भी कृतज्ञ हूँ। मानचित्रो की तैयारी में डा0 वी0के0 राय बर्मन पूर्व

उप महारजिस्ट्रार (मानचित्र) ओर श्रीमती मिनाती घोष वर्तमान उप महारजिस्ट्रार (मानचित्र) का दिशा निर्देश प्राप्त हुआ है। तद्नुसार यह कार्य निदेशालय के मानचित्र इकाई मे किया गया है। मै श्री ए0आर0 नन्द पूर्व महारजिस्ट्रार, भारत के प्रति अपनी सच्ची कृतज्ञता व्यक्त करता हूँ, जिनके निर्देशन के बिना यह प्रकाशन अस्तित्व मे नही आ सकता था।

मैं अपने निदेशालय के उन सभी अधिकारियो /कर्मचारियो को धन्यवाद देता हूँ जिन्होने आंकडों के संग्रह, सकलन तथा विश्लेषण मे सहयोग किया है तथा साथ ही सम्बन्धित विभागाध्यक्षों के प्रति भी उनके प्रत्यक्ष एव अप्रत्यक्ष रूप से प्रदान किये गये सहयोग के लिये जो कि आकडों के सग्रह या आपूर्ति के लिये रहा है।

मुझे उम्मीद है कि आकडो के प्रयोगकर्ता इन प्रकाशनो को अपनी आवश्यकता के अनुरूप पायेगे।

आर0के0 सिंह
सयुक्त निदेशक

लखनऊ
जून, 1996

PREFACE

In the modern era of planning for developmental schemes, information regarding condition of human resources of an area is of prime consideration not only for determination of suitable strategy of development but also for an assessment of developmental process at mass level. The latter aspect is of considerable importance in view of the fact that huge resources have been pumped into for enhancement of the people while the resultant benefit accrued to them is found to be either unsatisfactory or shaped into a slip-shod example of unproper implementation. In our country the age of planning has heralded during the fiftees and in the beginning of the nineteen we hear a shift in our approach to tackle problems. But whatever is our premises for directing the economy, the knowledge about population dynamics on a regional level is of immense importance. Adhering to the above objective Census Organization being country's sole organization dealing with statistics, has been trying to contribute its share of responsibilities One of the useful exercise in this connection is the publication of the District Census Handbooks introduced since 1951 Census. This publication is now a regular feature published with some improvements after completion of decennial Censuses.

The fact that out of every six Indians, one is from Uttar Pradesh itself reveals the huge population size of the State. The success of Indian planning efforts therefore largely depends upon being it successful in the State of U.P. It is widely upheld that some of the districts in eastern U.P. are included in areas demarcated as most backward in country. Micro-level (especially district level) approach, should be adopted in planning process to ameliorate the condition of the masses. For the first time the District Census Handbooks data are being presented in both volumes at the C.D. Block level. With a view to educating all by year 2001 A.D. creation of educational infrastructure at primary level has got added impetus. To facilitate district level functionaries sex-wise population in the 0-6 age-group is being presented separately alongwith other details of Primary Census Abstract. This feature would ensure a clear picture of literacy level in a district too. Through these publications, which are a joint effort of the State Government and Census Organization, now more details about workers engaged in various types of economic activities in a district are being shown in the data presented for 1991 Census. We have now stored data in respect of V.D. and

P.C.A. for 1991 Census on the magnetic tapes and floppies. The assistance received in this regard from local NIC Unit of Planning Commission is commendable. The data can now be obtained using nationwide NICNET facilities. It has ensured data users the benefit of computers regarding population figures. In these publications village-wise computer codes are also being indicated for reference. To make still more useful these publications are being provided with usual extra features such as an exhaustive Analytical Note, Important Statistics of the district and some important maps.

These publications are being brought out in two parts viz. part-A and B. Part-A is further divided into two sections. Section I incorporates the Village Directory and Section II contains the Town Directory Statements. The responsibility for collection/supply of data relating to Village and Town Directories is of the State Government while the responsibility of providing technical guidance and printed forms/ schedules for collection of data, its tabulation, analysis and publication rests with the Directorate of Census Operations, U.P. In the Part-B volume general population figures in the form of Primary Census Abstracts are provided upto the village and ward level.

In this Directorate, the data was collected and compiled under the direction of Shri Vijender Paul, erstwhile Director of Census Opeations, Uttar Pradesh on behalf of Uttar Pradesh State. The planning and designing of this publication was carried out by Dr. K.P. Ittaman, former Deputy Registrar General (Social Studies) and Shri M.M. Dua, Joint Director. We are greatly indebted to them. Under the guidance of Shri M.K. Jain the present Deputy Registrar General

(S.S.) the technical compilation and presentation of the "Analytical Note" portion was finalized on the basis of his comments in regard to the draft submitted for a model district from this Directorate. I am thankful to him, guidance in matter of preparation of maps was received from Dr. B.K. Roy, former Deputy Registrar General (Map) and later by Mrs. Minati Ghosh, the present Deputy Registrar General (Map). In the map unit of the Directorate this job was carried out accordingly.

I place my sincere gratitude to Shri A.R. Nanda, the former Registrar General India for his kind direction without which this publication might not have seen the light of the day.

I am thankful to all the officials/officers who have been associated with the collection, compilation and analysis of the data and also to concerned departmental heads for their direct and indirect cooperation extended for collection or supply of data.

In the end, I hope that data users will find these volumes pertinent to their needs.

Lucknow
June, 1996

R.K. SINGH
Joint Director

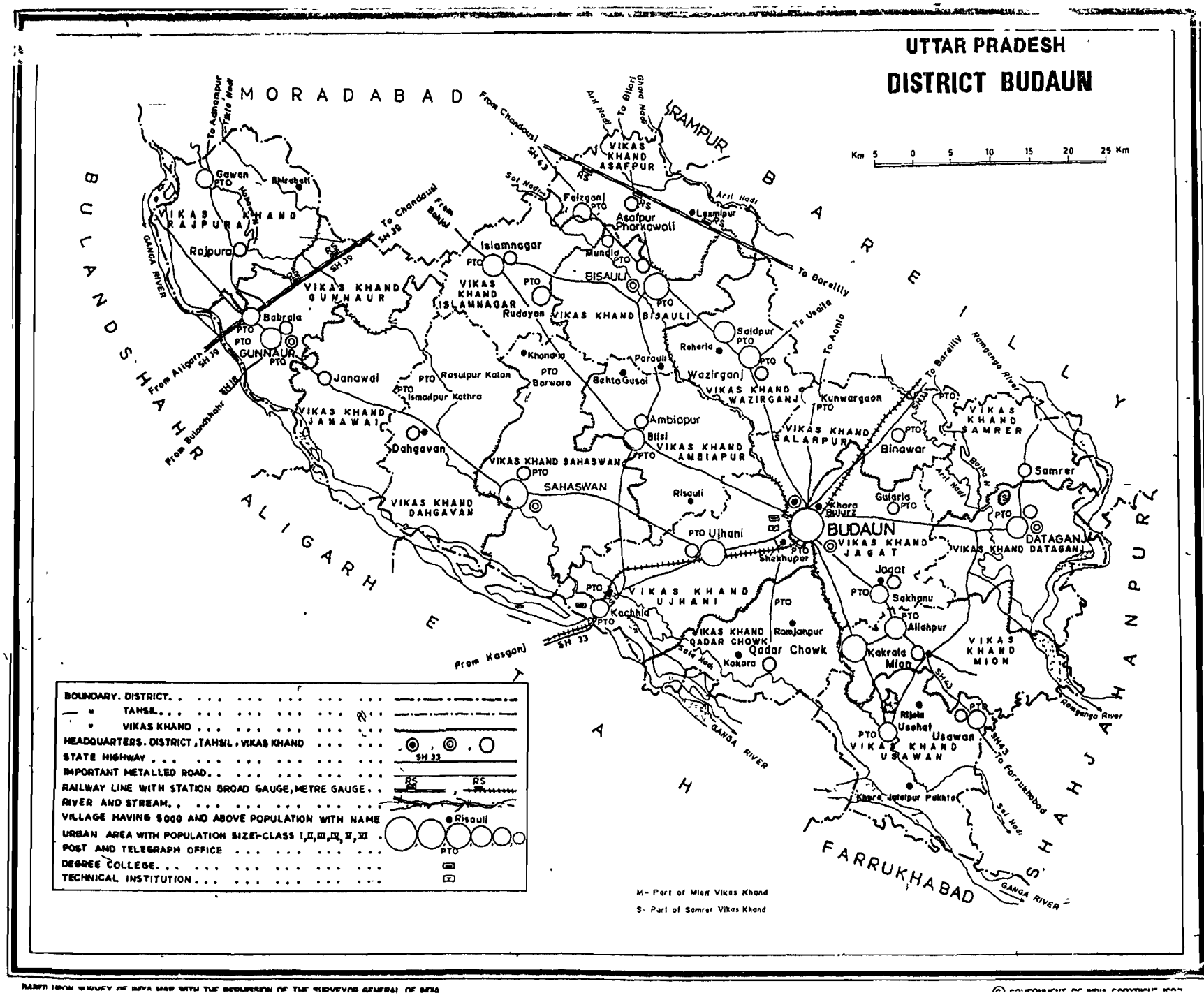

BASED UPON SURVEY OF INDIA MAP WITH THE PERMISSION OF THE SURVEYOR GENERAL OF INDIA
© GOVERNMENT OF UTTAR PRADESH COPYRIGHT 2007

महत्वपूर्ण आकडे
Important Statistics

क्र0स0 Sl. No.	विवरण Description			उत्तर प्रदेश UTTAR PRADESH	बदाऊ BUDAUN
1	जनसंख्या Population	योग Total	व्यक्ति Persons	139112640	2448338
			पुरुष Males	74037145	1352744
			स्त्रिया Females	65075495	1095594
		ग्रामीण Rural	व्यक्ति Persons	111506725	2017033
			पुरुष Males	59197326	1122951
			स्त्रिया Females	52309399	894082
		नगरीय Urban	व्यक्ति Persons	27605915	431305
			पुरुष Males	14839819	229793
			स्त्रिया Females	12766096	201512
2.	1981–91 के दशक मे जनसख्या वृद्धि दर Decennial population growth rate during 1981-1991			25 48	24 16
3	क्षेत्रफल (वर्ग कि0मी0) Area (Sq Kms)			294411 00	5168.00
4.	जनसंख्या घनत्व (प्रति वर्ग कि0मी0)	योग Total		473	474

महत्वपूर्ण आंकडे
Important Statistics

क्र0स0 Sl. No.	विवरण Description		उत्तर प्रदेश UTTAR PRADESH	बदाऊ BUDAUN
	Density of population (per Sq.km)	ग्रामीण Rural	386	401
		नगरीय Urban	4927	3113
5	लिग–अनुपात (प्रति एक हजार पुरुषो पर स्त्रियो की संख्या) Sex Ratio (No of females per 1000 males)			
	अ– सामान्य A- General	योग Total	879	810
		ग्रामीण Rural	884	796
		नगरीय Urban	860	877
	ब– अनुसूचित जाति B- Scheduled Caste	योग Total	877	800
		ग्रामीण Rural	880	794
		नगरीय Urban	854	849
	स–अनुसूचित जनजाति C- Scheduled Tribe	योग Total	914	174
		ग्रामीण Rural	920	174
		नगरीय	820	-

महत्वपूर्ण आकडे
Important Statistics

क्र0स0 Sl. No.	विवरण Description		उत्तर प्रदेश UTTAR PRADESH	बदाऊ BUDAUN
		Urban		
6.	साक्षरता दर (0–6 आयु समूह के बच्चो को निकालकर)			
	Literacy rate (excluding children in age-group 0-6)			
	अ–सामान्य	व्यक्ति	41 60	24 64
	A- General	Persons		
		पुरुष	55 73	33 96
		Male		
		स्त्रिया	25 31	12.82
		Females		
	ब–अनुसूचित जाति	व्यक्ति	26 85	17 71
	B- Scheduled Caste	Persons		
		पुरुष	40 80	26 98
		Male		
		स्त्रिया	10 69	5.72
		Females		
	स–अनुसूचित जनजाति	व्यक्ति	35 70	83 33
	C- Scheduled Tribe	Persons		
		पुरुष	49 95	95 24
		Male		
		स्त्रियां	19 86	0 00
		Females		
7.	कुल जनसख्या मे नगरीय जनसख्या का प्रतिशत			
	Percentage of urban population to total population			
	अ–सामान्य A- General		19 84	17 62

महत्वपूर्ण आंकडे
Important Statistics

क्र0स0 Sl. No.	विवरण Description		उत्तर प्रदेश UTTAR PRADESH	बदाऊं BUDAUN
	ब–अनुसूचित जाति		11.79	11.54
	B- Scheduled Caste			
	स–अनुसूचित जनजाति		5 86	0.00
	C- Scheduled Tribe			
8	कुल जनसख्या मे प्रतिशत			
	Percentage to total population			
	अ–सामान्य			
	A- General			
	(1) मुख्य काम करने वाले	व्यक्ति	29.73	30.56
	Main workers	Persons		
		पुरुष	49.31	54.03
		Male		
		स्त्रिया	7.45	1.58
		Females		
	(ii) सीमान्तिक काम करने वाले	व्यक्ति	2.47	1.04
	Marginal workers	Persons		
		पुरुष	0.36	0.12
		Male		
		स्त्रियां	4.87	2.16
		Females		
	(iii) काम न करने वाले	व्यक्ति	67.80	68.40
	Non workers	Persons		
		पुरुष	50 32	45 85
		Male		

महत्वपूर्ण आकडे
Important Statistics

क्र0स0 Sl. No.	विवरण Description		उत्तर प्रदेश UTTAR PRADESH	बदाऊ BUDAUN
		स्त्रिया Females	87 68	96.26
	ब–अनुसूचित जाति B- Scheduled Caste			
	(i) मुख्य काम करने वाले Main workers	व्यक्ति Persons	32 40	30 96
		पुरुष Male	50 40	53 53
		स्त्रिया Females	11 87	2 76
	(ii) सीमान्तिक काम करने वाले Marginal workers	व्यक्ति Persons	2 89	0 32
		पुरुष Male	0 40	0 11
		स्त्रिया Females	5.74	2 40
	(iii)काम न करने वाले Non workers	व्यक्ति Persons	64.71	54 99
		पुरुष Male	49.20	46 36
		स्त्रिया Females	82 39	94 84
	स–अनुसूचित जनजाति C- Scheduled Tribe			
	(i) मुख्य काम करने वाले Main workers	व्यक्ति Persons	35 91	74 07

महत्वपूर्ण आकड़े
Important Statistics

क्र0स0 Sl. No.	विवरण Description		उत्तर प्रदेश UTTAR PRADESH	बदाऊं BUDAUN
		पुरुष Male	51 08	86 96
		स्त्रिया Females	19.30	0.00
	(ii) सीमान्तिक काम करने वाले Marginal workers	व्यक्ति Persons	7 51	0 00
		पुरुष Male	1 96	0 00
		स्त्रियां Females	13.60	0.00
	(iii)काम न करने वाले Non -workers	व्यक्ति Persons	56.58	22.22
		पुरुष Male	46 96	13.04
		स्त्रिया Females	67.10	100.00
	मुख्य काम करने वालों का वितरण Break-up of Main workers			
	(i) काश्तकार Cultivators	व्यक्ति Persons	22031188	549701
		पुरुष Male	19694430	541625
		स्त्रिया Females	2336758	8076

महत्वपूर्ण आकडे
Important Statistics

क्र0स0 Sl. No.	विवरण Description		उत्तर प्रदेश UTTAR PRADESH	बदाऊ BUDAUN
	(ii) खेतिहर मजदूर	व्यक्ति	7833303	85835
	Agricultural Labourers	Persons		
		पुरुष	6095986	83000
		Male		
		स्त्रिया	1737317	2835
		Females		
	(iii) पशुपालन, जगलात, शिकार, मछली	व्यक्ति	295687	2511
	पकडना और फलो के बगीचे,	Persons		
	बगान एव सम्बन्धित कार्य			
	Livestock, forestry, hunting,	पुरुष	271073	2310
	fishing & plantation orchards	Male		
	& allied activities	स्त्रिया	24614	201
		Females		
	(iv) खनन एव उत्खनन	व्यक्ति	34598	9
	Mining and quarrying	Persons		
		पुरुष	31596	8
		Male		
		स्त्रिया	3002	1
		Females		
	(v-a) पारिवारिक उद्योग मे विनिर्माण	व्यक्ति	997166	5168
	प्रसंस्करण सेवा एव मरम्मत	Persons		
	Manufacturing, Processing,			
	Servicing & Repairs in	पुरुष	824861	4215

महत्वपूर्ण आकडे
Important Statistics

क्र0स0 Sl. No.	विवरण Description		उत्तर प्रदेश UTTAR PRADESH	बदाऊ BUDAUN
	Household Industry	Male		
		स्त्रिया	172305	953
		Females		
(v-b)	पारिवारिक उद्योग के अतिरिक्त	व्यक्ति	2208369	11567
	विनिर्माण, प्रसस्करण सेवा एव मरम्मत	Persons		
	Manufacturing, Processing,			
	Servicing & Repairs in other	पुरुष	2089293	11172
		Male		
	Than Household Industry	स्त्रिया	119076	395
		Females		
(vi)	निर्माण	व्यक्ति	510520	5076
	Constructions	Persons		
		पुरुष	495686	5005
		Male		
		स्त्रिया	14834	71
		Females		
(vii)	व्यापार एवं वाणिज्य	व्यक्ति	2550858	30932
	Trade & Commerce	Persons		
		पुरुष	2480495	30410
		Male		
		स्त्रिया	70363	522
		Females		
(viii)	परिवहन, सग्रहण एव सचार	व्यक्ति	771226	6945
	Transport, Storage &	Persons		
	Communications	पुरुष	763530	6913

महत्वपूर्ण आकडे
Important Statistics

क्र0स0 Sl. No.	विवरण Description		उत्तर प्रदेश UTTAR PRADESH	बदाऊ BUDAUN
		Male		
		स्त्रिया	7696	32
		Females		
	(xi) अन्य सेवाये	व्यक्ति	4127887	50478
	Other services	Persons		
		पुरुष	3763427	46253
		Male		
		स्त्रिया	364460	4225
		Females		
10	अनुसूचित जाति के व्यक्तियो	व्यक्ति	21 05	17 34
	का कुल जनसख्या मे प्रतिशत	Persons		
	Percentage of Scheduled Caste	पुरुष	21 07	17 44
	Population to total population	Male		
		स्त्रिया	21.02	17 22
		Females		
11.	अनुसूचित जनजाति के व्यक्यिो	व्यक्ति	0 21	0 00
	का कुल जनसंख्या मे प्रतिशत	Persons		
	Percentage of Scheduled Tribe	पुरुष	0 20	0 00
	Population to total population	Male		
		स्त्रिया	0 21	0 00
		Females		
12	परिवारो की सख्या		22377820	394572
	Number of Households			
13	आबाद आवासीय मकानो की सख्या		21407433	380242

महत्वपूर्ण आकडे
Important Statistics

क्र0स0 Sl. No.	विवरण Description		उत्तर प्रदेश UTTAR PRADESH	बदाऊ BUDAUN
	Number of occupied residential House			
14	तहसीलों की सख्या Number of tahsils		294	5
15.	सामुदायिक विकास खण्डो की संख्या Number of C.D. Blocks		884	17
16	न्याय पचायतो की संख्या Number of Nyaya Panchayats		8750	164
17	ग्रामो की सख्या Number of Villages	योग Total	123950	2081
		आबाद Inhabited	112804	1780
		गैर आबाद Uninhabited	11146	301
18	नगरो की संख्या Number of Towns		753	23

टिप्पणी – जिला जनगणना हस्त पुस्तिका मे जहा भी 'सामान्य' शब्द का प्रयोग हुआ है, उसका तात्पर्य है कि उसमे अनुसूचित जातियों /जनजातियो के ऑकडे सम्मिलित है।

Note The term ' General' indicates total including scheduled caste and scheduled tribe wherever it is used in the District Census Handbook.

जिला जनगणना हस्तपुस्तिका का संक्षिप्त इतिहास

प्रत्येक जनगणना मे ग्राम स्तर तक के आकडो को एकत्रित करने एव प्रकाशित करने की परम्परा रही है। 1941 मे "जिला जनगणना साख्यिकी" शीर्षक के अन्तर्गत ग्राम स्तर के आकडे एक पृथक भाग के रूप मे प्रकाशित किये गये थे।

1951 मे पहली बार जिला जनगणना हस्तपुस्तिका को सारणीयन योजना के अन्तर्गत जिसमे सामान्य जनसख्या की सारणिया आर्थिक सारणियो, पारिवारिक एव आयु सम्बन्धी सारणिया, सामाजिक एव सास्कृतिक सारणियो और जीवनाक से सम्बन्धित आकडे कृषि सम्बन्धी साख्यिकी, पशुपालन, कृषि यत्र और उनका उपयोग तथा प्रारम्भिक पाठशाला से सम्बन्धित आकडे विस्तृत रूप से दिये गये थे। इसके साथ ही "जिला जनसख्या साख्यिकीय" शीर्षक के अन्तर्गत एक पृथक प्रकाशन निकाला गया था, जिसमे ग्रामीण क्षेत्रो की ग्राम स्तर की तथा नगरीय क्षेत्रो की नगर /वार्ड / मोहल्ला स्तर की केवल जनसख्या दी गयी थी। इस प्रकार 1951 मे आरम्भ की गयी जिला जनगणना हस्तपुस्तिका की श्रृखला इसके बाद की जनगणनाओ मे निरन्तर प्रकाशित की जा रही है। 1961 में जिला जनगणना हस्तपुस्तिका एक खण्ड मे प्रकाशित की गयी थी, जिसमे 3 भाग अर्थात भाग "अ", "ब", "स" दिये गये थे। भाग "अ" मे जनगणना सारणिया, भाग "ब" मे सरकारी साख्यिकी और भाग "स" मे ग्राम निदर्शनी से सम्बन्धित आकडे दिये गये थे। आकडा प्रयोक्ताओ की आवश्यकतानुसार जिला जनगणना हस्तपुस्तिका में प्रकाशित विषयवस्तु एवं आकडो का विस्तार समय–समय पर बदलता रहा है। 1971 में यह पृथक–पृथक दो भागो मे अर्थात भाग "अ" और "ब" में प्रकाशित की गयी थी। भाग "अ" में ग्राम एव नगर निदर्शनी दी गयी थी, जबकि भाग "ब" मे प्राथमिक जनगणना सार दिया गया था। इस पद्धति का अनुकरण 1981 में भी किया गया था।

1991 मे भी जिला जनगणना हस्तपुस्तिका को दो (अलग–अलग) भागो मे प्रकाशित किया जा रहा है अर्थात भाग "अ" एव "ब"। भाग "अ" मे मुख्यत ग्रामो /नगरो की मूल रूप से उपलब्ध सुविधाओं से सम्बन्धित गैर जनगणना सम्बन्धी आकडे दिये गये हैं। ग्रामीण क्षेत्रो के लिये भूमि के उपयोग की साख्यिकीय के साथ ग्राम स्तर के आकडे सामुदायिक विकास खण्ड स्तर तक समाविष्ट किये गये हैं, जबकि नगरीय क्षेत्रो के लिये केवल नगर स्तर के आकडे दिये गये हैं। जिस सारिणी मे ग्राम स्तर के आकडे दिये गये हैं, ग्राम निदर्शनी तथा जिस सारिणी मे नगर स्तर के आकडे दिये गये हैं, वह नगर निदर्शनी कहा गया है। वर्ष 1989–90/1990–91 के गैर जनगणना सम्बन्धित आकडो को 1991 की जनसंख्या जनगणना के लगभग समकालिक माना गया है। भाग "ब" में प्रत्येक ग्राम एव नगर के लिये उनके वार्डों सहित प्राथमिक जनगणना सार दिया गया है। प्राथमिक जनगणना के लगभग समकालिक माना गया, भाग "ब" मे प्रत्येक ग्राम एव नगर के लिये उनके वार्डों सहित प्राथमिक जनगणना सार दिया गया है। प्राथमिक जनगणना सार मे 1991 की जनसंख्या जनगणना की लिगानुसार जनसख्या के योग के साथ ही अनुसूचित जाति / अनुसूचित जन जाति की लिगानुसार जनसख्या, साक्षर, नौ औद्योगिक वर्गों के अन्तर्गत मुख्यत करने वाले, सीमान्तिक काम करने वाले और काम न करने वालों के विवरण दिये गये हैं।

1991 की जनगणना मे विगत जनगणनाओ की परम्पराओ से भिन्न रूप मे एकत्र कर आकडे दिये गये हैं। आकडा प्रयोक्ताओ की आवश्यकताओ को ध्यान मे रखते हुए, खासकर वे जो विकास की योजनाओ को तैयार करते हैं तथा उनको लागू करते हैं, 1991 की जनगणना हस्तपुस्तिका के भाग "अ" मे ग्रामवार आकडे सामुदायिक विकास खण्ड के स्तर पर सकलित किये गये हैं, जबकि इसके विपरीत पूर्व की जनगणनाओ में सदर्भित आकडे तहसील /ग्राम स्तर पर सकलित किये गये थे। इस प्रकार सामुदायिक विकास खण्ड 1991 की जनगणना के आकडो की प्रमुख इकाई है। ऐसी स्थिति मे 1981 के आकडो से 1991 के आकडो की तुलना करने मे कुछ कठिनाई हो सकती है। खासकर यह कठिनाई उन मामलो मे होगी, जहा सामुदायिक विकास खण्ड की सीमाये तहसील की सीमाओ से भिन्न है।

ग्राम निदर्शनी का क्षेत्र

जैसा कि इस पुस्तिका के शीर्षक से सकेत मिलता है। पूर्व की जनगणनाओ के विपरीत इसमे तहसील स्तर पर ग्रामवार आकडो की अपेक्षा 1991 की जनगणना मे ग्राम निदेशिका मे जिले के ग्रामीण क्षेत्रो के लिये सामुदायिक विकास खण्ड / ग्राम स्तर के आकडे दिये गये हैं। प्रत्येक सामुदायिक विकास खण्ड के ग्रामो की क्रमवार सूची दी गयी है, जिसमे 1991 एव 1981 की जनगणनाओ मे ग्रामो के नाम उनके कोड नम्बरो के साथ हिन्दी /अग्रेजी वर्णानुक्रम मे दिये गये हैं। 1991 के कोड नम्बरो के साथ 1981 के कोड इसलिये दिये गये हैं, ताकि इन दोनो जनगणनाओ मे एकत्रित किये गये ग्रामो की पहचान कर आकडों का मिलान किया जा सके।

वह ग्राम जो पूर्णरूप से नगरपालिकाओ, नगर क्षेत्रो एव छावनी मे मिलाये गये हैं, उन्हें ग्राम निदेशिका की सूची मे सम्मिलित नहीं किया गया है। जो ग्राम आशिक रूप से नगरीय क्षेत्र मे मिल गया है, उसके ग्रामीण भाग को स्वतत्र राजस्व ग्राम मानकर उसके लिये ग्राम निदेशिका मे ऑकडे दिये गये हैं।

यद्यपि वे ग्राम जिन्हें नगर समूह या नगर की अपवृद्धि माना गया है, वे ग्राम निदेशिका मे सूचीवद्ध तो है, परन्तु इन ग्रामो के आगे आकडे नहीं दिये गये हैं। इस तथ्य को स्पष्ट करने के लिये उस ग्राम के आगे नगर की अपवृद्धि इगित किया गया है। ऐसे समस्त ग्राम प्राथमिक जनगणना सार मे बिना उनके आकडे प्रस्तुत किये प्रति सदर्भ के लिये सूचीबद्ध किये गये हैं। गैर आवाद या जन शून्य ग्रामो को सूचीबद्ध तो किया गया है, परन्तु ग्रामो के क्षेत्र को छोडकर ग्राम निदेशिका मे अन्य सूचनायें नहीं दी गयी हैं। ऐसे ग्रामों के आगे उनका गैर आबाद या जन शून्य होना इगित किया गया है।

ग्राम निदेशिका मे ग्राम के विषय मे आधार भूत सूचनाये दी गयी हैं, इन आकडो को निम्न वर्गों मे वर्गीकृत किया गया है –

1	जनसख्या एव परिवार	स्तम्भ 4
2	सुविधाये	स्तम्भ 5 से 10
3	अन्य अवस्थापना सुविधाये आदि	स्तम्भ 11 से 13
4	ग्राम की कुल भूमि के उपयोग सम्बन्धी सूचनाये	स्तम्भ 3और 14–18

1 जनसख्या एव परिवार

1991 की जनगणना के अनुसार प्रत्येक ग्राम के लिये स्तम्भ 4 मे 1 मार्च, 1991 के सूर्योदय की जनसख्या को दिया गया है, परिवारो की सख्या कोष्ठकों मे दी गयी है।

2 सुविधाये

भारत के महारजिस्ट्रार कार्यालय द्वारा निर्धारित नीति के अनुसार यदि गांव मे कोई सुविधा उपलब्ध है तो इस सुविधा की किस्म को कोड के द्वारा दर्शाया गया है। यदि सुविधा उपलब्ध नहीं है तो डैश लगाया गया है तथा उस निकटतम स्थान का नाम व दूरी कोष्ठक मे दी गयी है, जहा सुविधा उपलब्ध है। यदि वास्तविक दूरी ज्ञात नहीं है तो उसे परिसर के अनुसार दिखाया गया है। इस प्रयोजन हेतु आकडो को प्रस्तुत करने के लिये तीन परिसर बनाये गये हैं। ये परिसर हैं (अ) पाच किलो मीटर से कम को (–5) से इगित किया गया है, (ब) 5–10 किलोमीटर को (5–10) से और (स) 10 किलोमीटर और उससे अधिक (10+) से।

नगर निदर्शनी का क्षेत्र

नगर निदेशिका मे जिले के सभी नगर दिये गये हैं। नगरो को अग्रेजी के वर्णानुक्रम मे रखा गया है। आकडे सात क्रमाकित विवरणिकाओ मे I से IV अ, V और VI मे दिये गये हैं।

नगरो को सूचीबद्ध करने के लिये निम्न पद्धति अपनायी गयी है –

(I) वे सभी नगर जिनकी साविधिक प्रा0 स्थिति स्पष्ट है और जो किसी नगर समूह के भाग नही हैं, उन्हे नगरो की वर्णानुक्रम सूची मे एक बार सूचीबद्ध किया गया है।

(II) सभी स्वतत्र साविधिक प्रस्थापित वाले नगरो को जो नगर समूह के भाग हैं, एक बार वर्णानुक्रम नगरो की सूची मे तथा दूसरी बार सम्बन्धित नगर समूह के मुख्य नगर के अन्तर्गत, यद्यपि आकडे केवल मुख्य नगर के अन्तर्गत ही दिये गये हैं। वर्णानुक्रम नगर की सूची के अन्तर्गत ऐसे नगरो के आगे एक टिप्पणी दी गयी है कि वे किस नगर समूह के भाग हैं।

(III) नगर की अपवृद्धिया जो स्वय मे पूर्ण नगर नहीं मानी गयी हैं, उन्हे निदेशिका के मुख्य भाग मे नहीं दिया गया है। मुख्य नगर के जिन नगरो मे अपवृद्धिया उन नगरो के नाम के आगे (*) सकेत का चिन्ह लगाकर उन्हे नगर की अपवृद्धि इगित किया गया है।

(IV) जनगणना नगरो को भी निदेशिका के मुख्य भाग मे सूचीबद्ध किया गया है। यह वे नगर है जो साविधिक प्रास्थिति के नही हैं, परन्तु जनगणना प्रयोजन के लिये उन्हे नगर माना गया है।

जिलों की नगर निदेशिकाये नगरो के स्तर एव वृद्धि दर, इतिहास, स्थिति एव नगर के भौतिक स्वरूप, 1988–89 मे नगरपालिका की वित्तीय स्थितिया 1989 तक की नागरिक एव अन्य उपलब्ध सुविधाये (अधिसूचित मलिन बस्तियो को भी), स्वास्थ्य, शैक्षिक, मनोरजनात्मक और सास्कृतिक सुविधाये और व्यापार वाणिज्य, उद्योग और बैंको से सम्बन्धित कार्यकलाप भी प्रस्तुत करती है। इसी प्रकार 1901 से 1991 तक की नगरो की जनसख्या एव वृद्धि दर, 1991 का घनत्व, 1971, 1981 एव 1991 की जनगणनाओ का लिगानुपात, नगरों मे वर्षा एव तापमान, जिलो के नगरो की आय एव व्यय, सडको की लम्बाई, मल जल निस्तारण की पद्धति, शौचालयो की सख्या, शौच के निस्तारण की पद्धति, जल आपूर्ति की स्थिति और विद्युतीकरण, दूरभाष सयोजनों की सख्या, चिकित्सालयो की सख्या, महाविद्यालय, सिनेमा आदि तथा बैंको की सख्या के साथ ही आयात–निर्यात की वस्तुए आदि को सुस्पष्ट रूप से जिलो की नगर निदेशिकाओ के अधिकाश विवरणिकाओ मे दिया गया है।

ग्राम निदर्शनी में प्रयुक्त किये गये कोडों का स्पष्टीकरण

उपलब्ध सुविधाओ के लिये निम्नलिखित पैराओ मे दिये गये कोड अपनाये गये हैं।

(I) शैक्षिक सुविधाये (स्तम्भ–5)

ग्राम मे उपलब्ध शैक्षिक सस्थाओ की किस्म को निम्नाकित कोडो द्वारा दिखाया गया है। इस प्रकार प्रत्येक सस्थाओ की सख्या कोष्ठक मे दी गयी है –

प्राइमरी या प्राथमिक स्कूल, नर्सरी स्कूल, किन्डर गार्टेन, बाल बिहार, पूर्व आधारिक, पूर्व प्राइमरी, जूनियर आधारिक	P
सीनियर बेसिक स्कूल, जूनियर हाईस्कूल, मिडिल स्कूल	M
मैट्रिकुलेशन या सेकेण्ड्री या हाईस्कूल,	H
हायर सेकेण्ड्री, इण्टरमीडिएट कालेज, पूर्व विश्वविद्यालय	PUC
कालेज (स्नातक स्तर तथा उससे ऊपर)	C
औद्योगिक स्कूल	I
प्रशिक्षण स्कूल	TR
प्रौढ साक्षरता कक्षा /केन्द्र	AC
अन्य शैक्षिक सस्थाए	O

(II) चिकित्सा सुविधाये (स्तम्भ–6)

ग्राम मे उपलब्ध चिकित्सा सुविधाओं को निम्न कोडो द्वारा दिया गया है। ग्राम मे स्थित प्रत्येक ऐसी सस्थाओ या इस प्रकार की सेवा करने वालो की संख्या कोष्ठक मे दी गयी है –

चिकित्सालय	H
मातृ एव बाल कल्याण केन्द्र	MCW
प्रसूति गृह	MH
बाल कल्याण केन्द्र	CWC
प्राथमिक स्वास्थ्य केन्द्र	PHC
स्वास्थ्य केन्द्र	HC
प्राथमिक स्वास्थ्य उपकेन्द्र	PHS
औषधालय	D
परिवार कल्याण केन्द्र	FPC
टी0बी0 क्लीनिक (क्षय रोग चिकित्सालय)	TB

नर्सिंग होम (उपचार गृह)	NH
रजिस्टर्ड प्राइवेट चिकित्सक	RP
आर्थिक सहायता प्राप्त चिकित्सक	SMP
सामुदायिक स्वास्थ्य कर्मचारी	CHW
सामुदायिक स्वास्थ्य गाइड	CHG
अन्य	O

(III) पीने का पानी (स्तम्भ–7)

ग्राम मे उपलब्ध पीने के पानी की आपूर्ति–श्रोतो को निम्न कोडो से दिखाया गया है–

नल का पानी	T
कुए का पानी	W
तालाब का पानी	TK
नलकूप का पानी	TW
हैण्ड पम्प	HP
नदी का पानी	R
झरने का पानी	F
नहर का पानी	C
झील का पानी	L
श्रोत का पानी	S
नालो का पानी	N
अन्य	O
सूचना अनुपलब्ध	NA

(IV) डाक व तार (स्तम्भ–8)

ग्राम मे उपलब्ध डाक व तार सुविधाओ को निम्न कोडो द्वारा दिखाया गया है –

डाक घर	PO
डाक व तार घर	PTO
तार घर	TO
टेलीफोन सयोजन	Phone

(V) बाजार के दिन (स्तम्भ–9)

यदि बाजार सप्ताह मे एक दिन या सप्ताह मे दो दिन लगता है, तो जिस दिन या दिनो मे बाजार लगता है, उस दिन या दिनो को लिखा गया है। दिनों के नाम रविवार, सोमवार, मगलवार, बुद्धवार, गुरुवार, शुक्रवार और शनिवार से प्रदर्शित किये गये हैं। यदि गाव मे बाजार पाक्षिक या माहवार लगता है तो उसे भी दिया गया है तथा इसे माहवार/पाक्षिक लिख कर स्पष्ट किया गया है।

(VI) संचारं (स्तम्भ–10)

बस स्टाप	BS
रेलवे स्टेशन	RS
जल मार्ग	NW

(VII) गाव मे जाने के लिये मार्ग (स्तम्भ–11)

गाव मे जाने वाले मार्गों को निम्न कोडो द्वारा दिखाया गया है :–

पक्की सडक	PR
कच्ची सडक	KR
नदी जल मार्ग	NR
पैदल रास्ता	FP
नहर जल मार्ग	NC
जल मार्ग (नदी, नहर, झील आदि)	NW

(VIII) निकटतम नगर (स्तम्भ–12)

ग्राम से निकटतम नगर का नाम दिया गया है, और इसकी दूरी को कोष्ठक मे किलोमीटर मे दिखाया गया है।

(IX) विद्युत आपूर्ति (स्तम्भ–13)

ग्राम मे विद्युत आपूर्ति की उपलब्धता को निम्न कोडो द्वारा दिखाया गया है –

घरेलू प्रयोजन के लिए विद्युत	ED
कृषि कार्य हेतु विद्युत	EAG
अन्य प्रयोजनो जैसे औद्योगिक, व्यवसायिक आदि के लिये विद्युत	EO
उपर्युक्त सभी प्रयोजनो के उपभोग हेतु विद्युत	EA

(X) भूमि उपयोग सम्बन्धी आकडे गाव का क्षेत्र (स्तम्भ–3)

गाव का क्षेत्र गाव अभिलेखो के आधार पर है।

भूमि उपयोग का वर्गीकरण

भूमि उपयोग सम्बन्धी आकडो का वर्गीकरण निम्नलिखित है –

1 वन

2 कृषि हेतु अनुपलब्ध

21 गैर कृषि कार्यों के उपयोग मे लाई गई भूमि

22 बजर और कृषि अयोग्य भूमि

3 पडत को छोडकर अन्य न जोती गई भूमि

31 स्थाई और अन्य चरागाह

32 विविध वृक्षो एव उद्यानो मे क्षेत्र जो कि शुद्ध बोये गये क्षेत्र मे सम्मिलित नही हैं।

33 कृषि योग्य बजर भूमि

4. पड़त भूमि

41 वर्तमान पडत

42 अन्य पडत

5 बोया गया वास्तविक क्षेत्र

ग्राम निदेशिका मे भूमि उपयोग आकडो को मानक वर्गीकरण मे प्रस्तुत नही किया गया है। यद्यपि वर्गीकरण की एक दूसरे से पहचान निम्नलिखित से की जा सकती है :–

ग्राम निर्देनी	मानक वर्गीकरण (वर्ग के क्रम के साथ)
1 वन (स्तम्भ –14)	वन (1)
2 श्रोत से सिचित (स्तम्भ–15)	वास्तविक बोया गया क्षेत्र
3 असिचित (स्तम्भ–16)	पडत भूमि (41+42)
4 कृषि योग्य बजर भूमि (स्तम्भ–17)	1 स्थायी एव अन्य चारागाह (31)
	2 विविध फसलो आदि से सबन्धित (32)
	3 कृषि योग्य बजर भूमि (33)
5 कृषि हेतु अनुपलब्ध भूमि (स्तम्भ–18)	1 कृषि के अतिरिक्त अन्य उपयोग मे लाई गई भूमि (21)
	2 बजर एव कृषि के अयोग्य भूमि (22)

सिचाई के श्रोत

वास्तविक सिचित क्षेत्र के सिचाई श्रोतो को निम्न कोडो द्वारा दिया गया है –

सरकारी नहर	GC
कुऑ (बिना विद्युत)	W

प्राइवेट निजी नहर	PC
कुआँ (बिजली युक्त)	WE
नलकूप (बिना विद्युत)	TW
नलकूप (बिजली युक्त)	TWE
तालाब	TK
नदी	R
झील	L
झरना	WF
अन्य	O
योग	T

नगर निदेशिका में प्रयुक्त कोडों का स्पष्टीकरण

नगर निदेशिका मे प्रयोग की गयी महत्वपूर्ण सकल्पनाओ की व्याख्या निम्न पैरो मे की गयी हैं :–

नगर की श्रेणी (विवरण 1 स्तम्भ–2)

जनसख्या आकार के अनुसार नगरों को निम्नलिखित छ श्रेणियों में वर्गीकृत किया गया है –

जनसख्या			श्रेणी
1,00,000	और	अधिक	I
50,000	–	99,999	II
20,000	–	49,999	III
10,000	–	19,999	IV
5,000	–	9,999	V
5,000	से	कम	VI

नागरिक प्रशासन (विवरण I स्तम्भ–2)

नगर के नागरिक प्रशासन की प्रास्थिति को निम्न कोडो द्वारा दिया गया है –

नगर महापालिका /महापालिका	M Crop
नगरपरिषद	M B
छावनी बोर्ड /छावनी	C B
अधिसूचित क्षेत्र / अधिसूचित क्षेत्र समिति	N A.C

नगर क्षेत्र समिति	T C
जनगणना नगर	C T

सामुदायिक विकास खण्ड का नाम (विवरण I स्तम्भ–5)

उपर्युक्त सामुदायिक विकास खण्ड मे जनगणना नगर का पता लगाने हेतु सामुदायिक विकास खण्ड का नाम दिया गया है।

सड़को की लम्बाई (विवरण IV स्तम्भ–6)

प्रत्येक शहर की कुल सडको की लम्बाई निम्न कोडो द्वारा दी गयी है –

पक्की सडक	PR
कच्ची सडक	KR

मल/जल निस्तारण पद्धति (विवरण IV एव IV अ स्तम्भ–7)

मल निस्तारण एव नालियो की प्रणाली निम्न कोडो द्वारा दी गयी है –

मल निस्तारण	S
खुली नालियां	OSD
बद नालिया	BSD
सिल्क ड्रेन	SD
होदी प्रणाली	CD
गडढा प्रणाली	PT

पद्धतियो को एक के बाद दूसरी उनके महत्व के क्रमानुसार कोडो द्वारा अकित किया गया है।

मल निस्तारण पद्धति (विवरण IV एव IV अ स्तम्भ–11 और 12)

मल निस्तारण की विभिन्न पद्धतियो को निम्न कोडो द्वारा अकित किया गया है –

शिरोभार (सिर पर लादना)	HL
टोकरियो द्वारा	B
पहियेदार ठेला	WB
सेप्टिक टैंक शौचालय	ST
मल निस्तारण	S

दो पद्धतियो को उनके महत्व के अनुसार एक के बाद दूसरी पद्धति को कोडो द्वारा दिया गया है –

सरक्षित जलापूर्ति (विवरण IV स्तम्भ–12 और 13)

सरक्षित जलापूर्ति की पद्धतियो /श्रोतो के लिये निम्नलिखित कोडो का प्रयोग किया गया है–

(अ) जलापूर्ति के श्रोत (स्तम्भ–12)

नलकूप /हैण्डपम्प का पानी	TW
नल का पानी	T
कुए का पानी	W
टैंक का पानी	TK

(ब) संचय पद्धति (स्तम्भ–13)

उपरला टैंक	OHT
सर्विस जलाशय	SR
नदी से छानकर	RG
सछिद्र पम्पिग पद्धति	BWF
प्रेशर टैंक	PT

अग्निशमन सेवा (विवरण IV स्तम्भ 14)

यदि कस्बे के अन्दर अग्निशमन सेवा उपलब्ध है तो 'हॉ' दिया जाना है यदि यह सुविधा नगर के अन्दर उपलब्ध नहीं है तो उसी जिले के निकटतम स्थान का नाम या जिले के बाहर का नाम जहा अग्निशमन सेवा उपलब्ध है, दिया गया है।

चिकित्सा सुविधाये (विवरण V स्तम्भ–4 एव 5)

चिकित्सा सुविधाओं के लिये निम्नलिखित कोडो का प्रयोग किया गया है –

चिकित्सालय	H
औषधालय	D
परिवार नियोजन केन्द्र	FPC
स्वास्थ्य केन्द्र /प्राथमिक स्वास्थ्य केन्द्र / प्राथमिक उप केन्द्र / प्राथमिक स्वास्थ्य इकाई आदि	HC
टी0वी0 क्लीनिक	TB
नर्सिंग होम (उपचार गृह)	NH
अन्य	O

विभिन्न चिकित्सा पद्धतियो के अनुसार निम्नलिखित पद्धति को अपनाया गया है –

आयुर्वेदिक	A
होम्योपैथिक	Hom
यूनानी	U

यदि उपर्युक्त कोडो मे से कोई नहीं दिया गया है तो चिकित्सा की एलोपैथिक पद्धति को दर्शाता है।
चिकित्सा पद्धति और सस्थाओ की सख्या चिकित्सा सस्थाओ को प्रदर्शित करने वाले कोड के साथ दी गयी है। उदाहरण के लिये कोड H(A-2), D(HOM 2, U-1) क्रमश बताते हैं कि यहा एक आर्युवेदिक और 2 एलोपैथिक कुल तीन तथा D(HOM 2, U-1) बताता है कि यहा दो होम्योपैथिक और एक यूनानी औषधालय है।
स्तम्भ 5 मे प्रत्येक सस्था मे बिस्तरो की सख्या दी गयी है।

शैक्षिक सुविधायें (विवरण V स्तम्भ–6 एवं 9)

(I) कला, विज्ञान और वाणिज्य महाविद्यालय जो स्नातक स्तर या उससे ऊपर शिक्षा प्रदान करते हैं
उनके लिये निम्न कोड दिये गये हैं –

केवल कला	A
केवल विज्ञान	S
केवल वाणिज्य	C
केवल कला एव विज्ञान	AS
केवल कला एव वाणिज्य	AC
केवल कला, विज्ञान एव वाणिज्य	ASC
विधि	L
विश्वद्यिालय	U
अन्य	O

(II) मान्यता प्राप्त आशुलिपि, टाइप सीखने की संस्थायें और अन्य व्यवसायिक प्रशिक्षण और सस्थान (विवरण V स्तम्भ–10)
इन सस्थाओं को निम्न कोड दिये गये हैं –

आशुलिपि	SH
टंकण	TYPE
आशुलिपि एव टकण	SH,TYPE
अन्य	O

(III) हायरसेकेण्ड्री/इण्टरमीडिएट/यूनिवर्सिटी/जूनियर विद्यालय स्तर/सेकेन्ड्री/मैट्रिकुलेशन/
जूनियर सेकेन्ड्री और मिडिल स्कूल एव प्राइमरी स्कूल (विवरण V स्तम्भ 11–14)

कक्षा V तक के विद्यालय को प्राथमिक विद्यालय माना गया है। कक्षा VIII तक के विद्यालय को जूनियर सेकेण्ड्री या मिडिल स्कूल, कक्षा X तक का विद्यालय मैट्रिकुलेशन या सेकेण्ड्री या हाईस्कूल माना गया है।

XXX

कक्षा XI या XII के स्कूलो या विद्यालयो को हायर सेकेण्ड्री/इण्टरमीडिएट/प्री–यूनिवर्सिटी /जूनियर विद्यालय की श्रेणी में रखा गया है।

सयुक्त विद्यालय जैसे प्राइमरी कक्षाओ के साथ मिडिल स्कूल या मिडिल कक्षाओ के साथ सेकेण्ड्री स्कूल को भी क्रमश प्राइमरी या मिडिल स्कूल मे सम्मिलित किया गया है। उदाहरणार्थ दो प्राइमरी स्कूल और एक मिडिल स्कूल प्राइमरी कक्षाओ के साथ प्राइमरी स्कूलो की सख्या 3 दी गयी है, जबकि तीन शैक्षिक संस्थाओं के होते हुए मिडिल स्कूल मात्र एक हैं। इसी प्रकार सेकेण्ड्री या हायर सेकेण्ड्री स्कूलो की स्थिति भी इगित की गयी है।

यदि एक से अधिक शैक्षिक सस्थाये हैं तो उनकी सख्या कोष्ठक मे लिखी गयी है।

यदि नगर मे शैक्षिक सुविधा उपलब्ध नहीं हैं तो जिले के निकटतम स्थान या जिले के बाहर दूसरे जिले जहा इस प्रकार की सुविधा उपलब्ध हैं उसका नाम अकित किया गया है। नगर से इस स्थान की दूरी कोष्ठक मे किलोमीटर मे लिखी गयी है।

मनोरंजन और सांस्कृतिक सुविधाये अध्ययन कक्ष सहित सार्वजनिक पुस्तकालय (विवरण V स्तम्भ–20)

निम्न कोडो का प्रयोग किया गया है –

सार्वजनिक पुस्तकालय	PL
अध्ययन कक्ष	RR

BRIEF HISTORY OF THE DISTRICT CENSUS HANDBOOK

There has been a tradition of collecting and publishing village level data at each Census In 1941 village level statistics were published in separate volumes under the title "DISTRICT CENSUS STATISTICS".

In 1951 the District Census Handbook was brought out for the first time with enlarged tabulation plan containing general population tables, economic tables, household and age tables, social and cultural tables and data relating to vital statistics, agricultural statistics, livestock, agricultural machinery and implements and primary schools. Besides, a separate publication was also brought out under the title DISTRICT POPULATION STATISTICS having only population figures at village level for rural areas and at town/ward/mohalla level for urban areas Thus the series of DCH publication which started in 1951 continued to be published in each consecutive Census thereafter. In 1961, DCH was published in a single volume containing 3 parts viz. Part A, B and C. Part A contained Census tables, part B related to official statistics and in part C Village Directory data was presented. Thus both content and coverage of data in DCH publication has been changing from time to time according to requirements of the data users. In 1971 it was published in two separate volumes viz , part A and B, Part A volume contained Village and Town directories while in part B volume Primary Census Abstract was presented. This pattern was followed in 1981 as well

Like wise in 1991 also DCHs are being published in two separate volumes viz , Part A and B. Part A volume contains mainly non-census data on basic amenities available in villages/towns Village level data alongwith land use statistics have been aggregated at community development block level while for urban areas only town level data have been presented. The tables containing village level data is called Village Directory and the tables containing town level data is called town directory. The non-census data which relate to year 1989-90/1990-91 are almost synchronous with 1991 population census. Part B volume contains Primary Census Abstract (PCA) for each village and town alongwith their wards. The PCA gives sex wise total population as returned by population census of 1991 with sex-wise details in respect of Scheduled Caste/Scheduled Tribe, Literates, Main workers by nine industrial categories, Marginal workers and Non-workers.

In 1991 Census, there is, a departure from the traditional way of presentation of data. Keeping in view the requirement of the data users, basically those who are involved with the preparation and execution of development plans, the village-wise data have been aggregated at C.D. block level for Part A volume as well in 1991 as against tahsil/ village level presentation at previous censuses. Thus C D. block is the main unit of presentation of data in 1991 Census, Hence, there may be some difficulty in comparing tahsil level information presented for 1981 Census with that of 1991, specially in those cases where C.D. block boundaries are not co-terminus with tahsil boundary

SCOPE OF VILLAGE DIRECTORY

The village directory as the title connotes presents information pertaining to rural areas of the district at C.D block / village level as against traditional pattern of presenting villages-wise information at tahsil level in previous Census. For each C D. block a list of villages serialised by Hindi/English alphabetical order alongwith their location code numbers of 1991 and 1981 censuses has been presented The rationale of giving 1991 location code alongwith 1981 location code is to facilitate the identification of village for matching information collected at each Census.

The villages which have been wholly merged in Municipal Boards, Town Areas or Cantonments have not been included in the list. In case of partly merged villages, the remaining rural part of the villages has been treated as independent revenue village and the data have been presented for such villages in the Village Directory.

However, the villages treated as an outgrowth of an Urban Agglomeration or town are listed in the Village directory but no data are presented against the name of these villages in the Village Directory. The fact that a village is an outgrowth of town is indicated against the name of such village. All these villages are listed in the Primary Census Abstract (rural) without presenting their data for providing cross references, Uninhabited or de-populated villages are listed but only area of the village and land use pattern is given. A note against such a village indicates the state of its being depopulated or uninhabited.

The village directory brings out some basic information about a village. These data can broadly be classified into the following categories :-

1	Population and households	Col 4
2	Amenities	Cols. 5 to 10
3	Other infrastructural facilities etc.	Cols 11 to 13
4.	Total area of the village land use pattern	Cols. 3 and 14-18

1. POPULATION AND HOUSEHOLD

The population of each village as on sun-rise of March 1991, enumerated at the 1991 Census is given in column alongwith number of households in brackets

2. AMENITIES

If an amenity is available within the village, the kind of amenity available is indicated by the code(s) prescribed by the office of the Registrar General, India. If not available dash (-) is indicated and the distance is indicated in ranges. For this purpose three ranges of distance have been formed for presentation of data. These are : (a) below 5 kms indicated by (-5), (b) 5-10 kms. indicated by (5-10) and (c) 10 kms and above indicated by (10+).

SCOPE OF TOWN DIRECTORY

The Town Directory covers all the towns in a district. The towns are arranged by English alphabetical order The data are presented in seven statements serially numbered 1 to IVA, V and VI.

The following mode of listing of towns has been followed :-

(i) All the towns having statutory status which are not part of an Urban Agglomeration are listed once in the alphabetical arrangement of the towns

(ii) All the towns which are part of an Urban Agglomeration and enjoy independent status of a statutory town are listed twice in the alphabetical arrangement of the towns as well as under the main town of an Urban Agglomeration However, the data are presented separately only once under the main UA. In alphabetical arrangement a note is given against such towns that they are part of such and such Urban agglomeration

(iii) The outgrowth(s) of a town which do not qualify themselves for being treated as independent town are not listed in the main body of the Directory Against name/names of the town having outgrowth(s) an asterisk (*) has been placed to indicate that the town has outgrowth(s)

(iv) Census towns are also listed in the body of Directory. These are the towns which do not enjoy statutory status but are declared towns for the purpose of population census.

Town Directories of the districts give an account of status and growth history of towns, location and physical aspects of the towns Municipal finances during 1988-89, civic and other amenities upto 1989 (as well in notified slums), medical, educational, recreational and cultural facilities by year 1989 and trade commerce, industry and banking activities in year 1989. In this way population and growth rates of towns from 1901 to 1991, density in 1991, sex-ratios during 1971, 1981 and 1991 censuses, rainfall and temperature of the towns, receipts and expenditure in the towns of the district, road length, system of sewerage, number of latrines, method of disposal of night soil, water supply position and electrification, number of telephone connections, number of hospitals, colleges, cinemas etc. and number of banks as well as commodities of imports and exports are enumerated vividly in various statements relating to the town directories of the districts

EXPLANATION OF THE CODES USED IN THE VILLAGE DIRECTORY

The codes used for depicting amenities are explained in the following paras:-

(1) Educational Amenities (Col.5)

The type of educational institutions located within the villages is represented by the following codes, the number of each of such an institution is given within brackets -

Primary or Elementary School, Nursery School, Kindergarten, Pre-basic, pre-primary, Junior basic	P
Senior Basic School, Junior High School, Middle School	M
Matriculation or Secondary, High School	H
Higher Secondary, Intermediate College, Pre-university.	PUC
College, (Graduate level and above)	C
Industrial School	I
Training School	TR
Adult Literacy Class /Centre	AC
Other Educational Institutions	O

(II) Medical Amenities (Col. 6)

The availability of medical facilities within the village is indicated by the following codes. The number of institutions located within the village(s) or serving practitioners is given within brackets :-

Hosptial	H
Maternity & Child Welfare Centre	MCW
Maternity Home	MH
Child Welfare Centre	CWC
Primary Health Centre	PHC
Health Centre	HC
Primary Health Sub Centre	PHS
Dispensary	D

Family Planning Centre	FPC
T.B. Clinic	TB
Nursing Home	NH
Registered Private Practitioner	RP
Subsidised Medical Practitioner	SMP
Community Health Worker	CHW
Community Health Guide	CHG
Others	O

(III) Drinking Water (Col.7)

The sources of potable drinking water supply available within the village are denoted by the following codes.-

Tap water	T
Well water	W
Tank water	TK
Tube-well water	TW
Hand Pump	HP
River water	R
Fountain	F
Canal	C
Lake	L
Spring	S
Nallah	N
Others	O
Information not available	NA

(IV) Post and Telegraph (Col. 8)

The post and telegraph facilities available within the villages are indicated by the following codes :-

Post Office	PO
Post & Telegraph Office	PTO
Telegraph Office	TO
Telephone Connection	Phone

(V) **Day or days of the market / hat (Col.9)**

If a weekly or bi-weekly market is held within the village, the name of day or days on which it is held is indicated. The days are indicated by abbreviations viz. Sunday, Monday, Tuesday, Wednesday, Thursday, Friday and Saturday If a market is held fortnightly or monthly in a remote village, the fact is clearly brought out by indicating monthly / fortnightly

(VI) **Communication (Col. 10)**

If a bus stop or railway station is located within the village or is served by navigable water range, the following codes have been used to indicate the kind of facilities available within the villages: -

Bus Stop	BS
Railway Station	RS
Navigable water ways	NW

(VII) **Approach to the village (Col. II)**

The approach to the villages is represented by the following codes:-

Pucca Road	PR
Kachcha Road	KR
Navigable River	NR
Foot Path	FP
Navigable Canal	NC
Navigable water way (including river, canal, lake water	NW

(VIII) **Nearest town (Col. 12)**

The name of the nearest town to a village is indicated and the distance is given in Kilometres within bracket.

(IX) **Power Supply (Col. 13)**

The following codes are used for the power supply available within the village:-

Electricity for domestic purpose	ED
Electricity for Agriculture	EAG
Electricity for other like industrial, commercial etc	EO
Electricity for all purpose listed above	EA

(X) **Land use Data**

Area of the village (Col.3)

The area of the village is based on village records.

Land use classification : The standard classification of land use data is given below :-

1. **Forest**
2. **Not available for cultivation**
   - 2.1 Land put to non-agricultural uses.
   - 2.2 Barren and uncultivable lands
3. **Other uncultivated lands excluding fallow lands**
   - 3.1 Permanent pastures and other grazing lands
   - 3.2 Land under miscellaneous tree crops and groves not included in the net area sown.
   - 3.3 Culturable Waste.
4. **Fallow-lands**
   - 4.1 Current fallows
   - 4.2 Other fallows
5. **Net area sown**

There is a departure from the standard classification in presentation of land used in village directory. However, both classifications are identifiable with each other as given below -

Village Directory	**Standard classification (with Sl. No. of category)**
1 Forest (Col. 14)	Forest (1)
2. Irrigated by sources (Col.15)	Net area sown plus
3. Unirrigated (Col. 16)	Fallow-lands (4.1 + 4.2)
4. Culturable waste (Col. 17)	1 Permanent pastures and other grazing lands (3 1) 2 Land under miscellaneous crops etc. (3 2) 3. Culturable waste (3.3)
5. Area not available for cultivation (Col 18)	1 Land put to non agricultural uses (2.1) 2. Barren and uncultivable lands (2.2)

Irrigation by sources

The sources of net irrigated area are represented by the following code.-

Government Canal	GC
Well (without electricity)	W
Private Canal	PC
Well (with electricity)	WE
Tube-well (without electricity)	TW
Tube-well (with electricity)	TWE
Tank	TK
River	R
Lake	L
Waterfall	WF
Others	O
Total	T

EXPLANATION OF THE CODES USED IN THE TOWN DIRECTORY

The important concepts used in the Town Directory are discussed in the following paras:-

Class of Town (Statement 1 col.2)

The towns are classified into the following six groups by population size criterion :-

Population	Class
1,00,000 and above	I
50,000-99,999	II
20,000-49,999	III
10,000-19,999	IV
5,000-9,999	V
Below 5,000	VI

Civic Administration (Statement 1 col.2)

The civic administration status of a town is indicated by codes explained below -

Municipal Corporation /Corporation	M.Corp
Municipal Board	M.B
Cantonment Board / Cantonment	C.B.
Notified Area Committee	N.A.C
Town Area Committee	T.C.
Census Town	C T

Name of CD Block (Statement I-Col.5)

To locate the census town in the appropriate C.D Block the name of C.D Block is given

Road Length (Statement IV Col.6)

The total road length within each town is given by the following codes :-

Pucca Road	PR
Kachcha Road	KR

System of Sewerage /drainage (Statement IV and IV A Col.7)

The system of sewerage / drainage are represented by the following codes :-

Sewer	S
Open Surface Drains	OSD
Box Surface Drains	BSD
Sylk Drains	SD
Cesspool Method	CD
Pit System	Pt.

The systems in order of importance, one following the other, are indicated in codes.

Method of disposal of Night Soil
Statement IV and IV-A (col.11 & 12)

The various methods of disposal of night soil are indicated by the following codes :-

Head Loads	HL
Baskets	B
Wheel barrows	WB
Septic Tank Latrines	ST
Sewerage	S

Two methods, out of the prevailing methods, have been indicated in codes in order of their importance.

Protected water supply (Statement IV. Cols. 12 and 13)

The following codes are used for indicating protected water supply system/sources.

(A) Sources of water supply (col.12)

Tube well / Hand Pump	TW
Tap Water	T
Well Water	W
Tank Water	TK

(B) System of Storage (col.13)

Overhead Tank	OHT
Service Reservoir	SR
River infiltration gallery	RG
Bore well pumping system	BWP
Pressure Tank	PT

Fire Fighting Service (Statement IV col.14)

'Yes' is recorded if fire fighting services are available within the town, In case these are not available within the town the name of the nearest place if in the same district or name of nearest district if outside the district where fire fighting services are available is indicated.

Medical Facilities (Statement V col. 4 and 5)

The following codes are used for presenting medical facilities:-

Hospital	H
Dispensary	D
Family Planning Centre	FPC
Health Centre/ Primary health centre/ Primary health sub centre/ Primary health unit etc.	HC
T.B. Clinic	TB
Nursing Home	NH
Others	O

To cover various system of medicine, the following procedure has been adopted

Ayurvedic	A
Homoeopathic	HOM
Unani	U

If none of the above codes is given, an allopathic system of medicine is indicated.

The system of medicine practised and number of institutions are indicated within parenthesis appended to the code representing the type of medical institutions. For example code H(A-1,2), D(Hom.2,U-1) exhibit that there are three hospitals, one Ayurvedic and 2 Allopathic and D (Hom. 2,U-1) represents that, there are two Homoeopathic and one Unani dispensaries.

The information on number of beds in each institution is provided in col 5.

Educational Facilities (Statement V Col.6 and 9)

(i) The following codes are used for depicting Arts, Science and Commerce Colleges imparting education of degree level and above:-

Arts only	A
Science only	S
Commerce only	C
Arts and Science only	AS
Arts and Commerce only	AC
Arts, Science and Commerce only	ASC
Law	L
University	U
Others	O

(ii) **Recognised Shorthand, Typewriting and other vocational training institutions (Satement V Col. 10)**

These are represented by the following codes :-

Shorthand	SH
Typewriting	TYPE
Shorthand & Typewriting	SH TYPE
Others	O

(iii) **Higher Secondary/Intermediate/PUC/Junior College level/Secondary Matriculation, Junior Secondary and Middle School & Primary School. (Statement V.Col. 11-14)**

Schools upto class V are treated as Primary School. Upto Class VIII these are treated as Junior Secondary or Middle School. Schools upto Class X are considered as Matriculation or Secondary or High School.

Schools or Colleges upto class XI or XII are put in the group of Higher Secondary/Intermediate /Pre-University/ Junior College etc.

Composite schools like middle schools with Primary classes, or secondary school with middle classes, are also included in the number of primary and middle schools respectively. For illustration, there are two primary schools and one middle school with primary classes the number of primary schools are given as three and that of middle school as one even though there are only three educational institution So also in case of secondary or higher secondary schools.

If there are more than on educational institutions, the number is indicated within bracket.

If an educational facility is not available within the town, name of the nearest place within the district or name of the district if outside the district where such a facility available is indicated The distance from the town of such a place is given in Kms. within brackets.

Recreational and cultural facilities

Public Libraries including Reading Rooms (Statement V. Col. 2)

The following codes are used -

Public Libraries	PL
Reading Room	RR

ANALYTICAL NOTE

History

Ancient history of the district is incoherent and hazy. The most probable aborigins of the district were Rajputs. The mounds at Kot Salvahan and Sahaswan, a few of coins found in the district and an inscription discovered in Lakhanpur, a place neighbouring the city of Badaun, however, shed some light on the probable sequence of events of the ancient period in the history of the district.

During the rule of Sultans of Delhi, the area consisting Badaun was part of Kather tract. Badaun was a majestic city even then, and was capital of a province at the time The first governor of Badaun was Shams-ud-din Altamas (1202 to 1209 AD), who became Sultan of Delhi. The Idgah at Badaun was constructed at this time Shamsi-mosque at Badaun was erected by the son of Altmas in 1230. Minhas-us-Shiraz, the celebrated author of Tabkat-I-Nasiri was a greatly ecquiesced man by the propitious governor of Badaun. However, Badaun remained turbulent for a long period During the reign of Balban, an insurrection by hitherto obsequious Rajput lords of the district was impending. To pre-empt the rising of these rebels, the Sultan inflicted monstrous atrocities. For a time Badaun was under humility of Mughals led by Ali Beg Gurgan, though after a lapse of few years; Malik Kafur succeeded in retrieving the tract A malevolent murder of the governor of Badaun in 1351 by a Rajpur noble infuriated the Sultan so much as he ravaged the area that drifted into forest with the passage of time During abasement of Khizakhan, the district was plunged into the puerile feuds that prompted the king of Jampur to hold the tract for some duration But Bahlol Lodi succeeded in ejecting out the offender subsequently

Abdul Qader, celebrated man of the town was the contemporary of Akbar got repaired the great mosque of Badaun, which was destroyed in conflagration From that time the importance of the place was reduced greatly as the town no more the capital of province Its importance reached all time low, when even the seat of local government was shifted from here to Bareilly.

After the death of Aurangzeb, the affairs in the district was in complete mish-mas. That gave rise to the carvation of Dominion of Farrukhabad by 1720 Rohillas were at the helm of affairs after the nawab of Farrukhabad. The historic battle of Miranpur katra in 1774 led the Avadh rule inBadaun till 1801, after that tract was imported to the British. The district posed formidable opposition to Britishers during the Mutiny. The district attained freedom with the rest of the country in 1947

Location

The district occupies the south-west portion of the Bareilly division To the north lie the district of Moradabad, Bareilly and upto a small distance Rampur district and to the south and west being separated from Bulandshahr, Etah Farrukhabad and Aligarh districts by river Ganga To the east lies the district of Shahjahanpur, the boundary being partly artificial and partly formed by the Ramganga-river. The district lies between the parallels of 27^0 40' and 28^0 29' north latitude and between 78^0 16' and 79^0 31' east longitude.

Topography and Climate

The entire plain of the district is covered by the recent alluvial soil They brought by rivers, the Ganga and its tributaries notably the Ramganga Nitrogen, phosphorus and humus do not occur in these soils but are rich in potash and lime The soil is either loam and clay and new alluvium is known as Khadar and old alluvium as bangar. The former are more fertile than the latter Generally, the soils are light and porous and are suited for agriculture Apart from the loam and clay, the district of Badaun is also not bereft of a good chunk of Bhur or Sand. The above are the three main types of soil in varying nature in the district. The inclination of flow in the district is from north-west to south-east

In tahsil Gunnaur except for a small portion of the high ridge of sandy bhur the majority of tract is alluvial basin of the Ganga. The drainage is imported by the Mahawa river and it's tributaries which include the Tikla, Andheria and Chhoiya and left side of the river and the Burdmar on the right

The area is of changing nature from the sand uplands to a low valley of clay soil which are inundated in monsoon. The soil known as the Changea lies beyond on a higher strip which terminated into the rich expanse of low alluvial bea. The last soil slopes towards the sandy shores of Ganga Consisting of the upland Kather, the tehsil of Bisauli is quite rich in soils. The river set in the main drainage in the tehsil Either sides of the river is not perfect drainage as the bed of the river is wide and shallow. The drainage done by the river Chhoiya a small tributary of the Aril is insignificant, since the former runs only for a short distance. Except for in depressions and at elevations, where the clay and sand respectively occur, the soil of the tehsil is generally of loam. Remarkable feature of topography on the tehsil of sahaswan is the inroads made by the central upland tract, the Kathar, through the high ridge of bhur a very varying nature of Khadar of the Ganga lies below the bhur. Apart from the Ganga, the drainage is served by rivers, the Mahawa and Chhoiya in the Khadar and to some extent by the Bhainsaun and the Sot.

A large part of tehsil Badaun lies in the upland plain of the Kathar Here the river Sot flows in a deep and narrow valley. The valley is thinly embedded by the Khadar on either side of the river The Aril flows in the low Barkati which is located to the east of the Kathar. Westerly expanses from Khathar is characterised by a raised belt of poor sandy soil The Ganga Khadar occur beyond this belt of sand. Unfortunately, this fertile tract is prone to inundated. Beyond this belt of Khadar and in the further vicinity of the river Ganga occur the recent alluvial deposit of Bela. The Bela is subject to annual floods by the river Ganga and is very much fertile.

The principal drainage is the north of tehsil Dataganj is attributed by the Sot River which flows in a shallow bed in this tehsil and serves the canal systems. The southern part of the tehsil is fertile Khadar of the Ganga. On the further north of the tehsil, there occur a high strip of sand. The sand soil end in a good spread of light loam, locally called the Katil To the north of Katil in this tahsil is the low Barkati track , one time forest . Barkati forms the basin of river Aril, the bankatia long a and narrow tract, runs along the border of the district from north to south. To the east of Barkati is the low alluvial Khadar of the Ramganga river.

During the monsoons, the winds in the district come . from east and from west in the months of spring and summer. The potency of flow is like in the neighbouring district The average monthly temperature is 6^0C. in January and 41^0 C in May. The district received normal rainfall of 802 mm. In a year. Most wet months are July and August followed by months of September. The months April and November receive the least rainfall The small amount of winter rains precipitate mostly in January

Flora and Fauna

As recent past as, trend of the present there were stretches of dhak in many parts of the district In much earlier days strethches were remarkable and were known as Kaladhak forest. Barkati tract of the district was covered by another forest These forests dwindled in a swift place However, the dhak has remained in the district. The usually grown trees of the district are the mango, shisham, siras, neem and tun Other prized possession of the district are babul, gular, pakar, pipal and bargad, bamboos, date-palms, tamarind, jamun, mulberry, bel, ber, kancnar and amaltas, or Indian laburnum are the other important trees in the district

The district was abound of many wild animals when the part of the tract was covered under the forest With the shrinking of forest land, these animal disappeared gradually. A betted killings by the British of tigers, leopards and wolves extincted these creatures Wild pigs abundant during the British days is nearly vanished Antelope and nilgai are at the verge of extinction and rarely spotted Only an occasional appearance of jackals or foxes or hares hearten a countryman of this district.

Many a birds of snipe and waterfowl families harbours the district during brief winters The game-birds like quail, Sand-grouse, black and grey patridge are seen in plenty, though the felican are rare.

Places of Interest

1. Badaun City

Badaun is very rich in ancient buildings and historical monuments Foremost and imposing building of the town is Jama Masjid It is one of the largest buildings in India of the Sultanate era. The central dome of the mosque rises to a height of some 90 feet It was constructed during the reign of Attmash and was restored during the reign of Mohammed Bin-Tuglaq in 1326 Several other monuments and tombs belonging to the Sultane time are located in the town and many of them have historical or architectural importance

2. Bisauli

The dilapidated fort of this town is large, its foundation, is however, uncertain. It can safely be said that the fort is arterior to the days of the Rohillas. Though the fort is maligned by ravages of times of the ruin is imposing The fort is associated with the incident of alleged cruelties inflicted on the family of a Rohilla chief and this atrocity was behind the impeachment of Warran Hastings

3. Ujhani

This town is of ancient origin Several historical buildings in the town speak for this and other places of antiquity, which are famous mainly for religious point of view include Gunnaur and Sashwan The former town contains the tomb of saint Makhdeen Sahib, while the latter town is also venerated spot containing a very ancient temple The district had played a prominent part during the mutiny and places memorable for this are kakrala and Islamnagar As Kakrala the rebels and a British column confronted in 1858 and in that fight a British general was killed In Islamanagar, the rebel militia was attacked and defeated with several loss by force allied to the colonialists

Administrative Units

The seat of the district administration is Badaun.. The district comprises of five tehsils, namely, Gunnaur, Bisauli, Sahaswan, Badaun and Dataganj. Tehsil Gunnaur has three Community Development Blcoks (Rajpura, Gunnaur, Junawai), tehsil Bisuli has four CD Blocks (Asafpur, Islamnagar, Bisauli and Wazirganj), tehsil Sahaswan has three CD blocks (Dahgavan, Sahaswan, and Ambiapur) tehsil Budaun has four CD blocks (Salarpur, Jagat, Ujhani and Qadar Chowk) and tehsil Dataganj has four CD Blocks (Samrar, Dataganj, Mion and Usawan) Dataganj tehsil is the largest in terms of area (1071.9 sq kms.) closely followed by Sahaswan (1063.8 sq kms) and Badaun (1032 1 sq.kms.)

The following table presents the administration units of the district.

Table - 1
Administrative Units

Name of Tahsil/ Development Block		Area in Sq.Km.	Number of				
			Gram Nyaya Panchayat	Gram Sabhas	Revenue Villages		Towns
					Total	Inhabited	
1	2	3	4	5	6	7	8
1.	**Gunnur**	**912.0**	**28**	**250**	**382**	**304**	**3**
	Rajpura	328.3	9	85	118	99	1
	Gunnaur	297 0	9	77	129	92	2
	Junawai	286.7	10	88	135	113	-
2.	**Bisauli**	**884.5**	**33**	**292**	**378**	**344**	**7**
	Asafpur	230 3	9	79	96	89	1
	Islamnagar	235.1	8	77	98	92	2
	Bisauli	240.5	9	79	108	93	2
	Wazirganj	178 6	7	57	76	70	2
3.	**Sahaswan**	**1063.8**	**32**	**280**	**413**	**361**	**2**
	Dahgavan	354 8	9	90	144	123	-
	Sahaswan	414 7	12	109	180	159	1
	Ambiapur	294.3	11	81	89	89	1

4.	**Budaun**	**1032.1**	**37**	**308**	**407**	**374**	**6**
	Salarpur	234 7	9	86	100	94	2
	Jagat	269 6	9	76	112	101	2
	Ujhani	259.6	11	87	117	108	2
	Qadar Chowk	268 2	8	59	78	71	-
5.	**Dataganj**	**1071.9**	**34**	**286**	**501**	**387**	**5**
	Samrar	221.4	9	81	126	98	-
	Dataganj	254 4	9	70	123	94	1
	Mion	283.4	8	75	142	112	2
	Usawan	312 7	8	60	110	83	2
	Rural	4964.3	164	1416	2081	1780	23
	Urban	203.7	-	-	-	-	-
	District Total	***5168.0***	***164***	***1416***	***2081***	***1780***	***23***

Excludes Forest Villages

There is a total of 2081 revenue villages, of which 1780 villages are inhabited. There are 164 Gram Nyay Panchayats with 1416 Gram Sabhas in the district. There are 23 towns in the district, 3 towns in Gunnaur tehsil, 7 towns inBisauli tehsil, 2 towns in Sahaswan tehsil, 6 towns in Badaun tehsil and 5 towns in Dataganj tehsil.

Economy

Infrastructure

Communication infrastructure is weak in the district The district has only 164 7 kms of roads per thousand square kilometer of area Similarly 37.6 kms of roads is serving per lakh of population in the district. The district has 851 kms of roads under P W D., of this about 815 kms is district road outside the jurisdiction of municipal area and 36 kms roads within municipal limits The district has 242 kms state highways

Primary source of irrigation is tubewell In 1989-90 this source irrigated about 1,96,692 hectares. State owned tubewells are 1,126 and 1,1,990 are in the private hands Wells of all sorts facilitate irrigation about 40,084 hectares Irrigation by canals is negligible as this source irrigates only 152 hectares.

During 1989-90 annual consumption of electricity in the district was about 79,590 thousand KWH Agriculture (about 54686 thousand KWH) is the foremost user of power Industries consuming (about 13,267 thousand KWH) is another big consumer

Banking services in the district are strengthened by the opening of regional rural bank During 1990-91, out of 130 banks, 63 banks are nationalized banks and the remaining 67 are the branches of rural and other banks. A single branch serves population of about 15 thousand

Agriculture and Allied Sector

The economy of the district depends mainly on agriculture as more than 75 percent of the district's area utilized for agricultural purpose. The use of land for different purposes as per 1989-90 records is given below.

Sl.No.	Land use	Percentage
1	Net cultivated Area	76.7
2	Land used for other than cultivation	7.9
3	Forest	1 3
4	Cultivable waste land	1 0
5	Barren and uncultivable land	2 7
6	Land used for Grazing	0 3
7	Fallow land	7 8
8	Land used for orchards and other plants	2.3

Out of total area covered for rabi crops, 84 41 per cent area is covered for wheat, 7.75 per cent gram, 1.60 per cent barley and 1.77 per cent pea during 1989-90. Similarly, out of total area covered for Kharif crops, 50.36 per cent area is covered for bajra, 22.86 per cent rice, 16.83 per cent maize, 6.22 per cent jwar.

So far as area covered for commercial crops, the main crop of the district is groundnut. Other commercial crops are sugarcane and potato. During 1989-90, of the total area for commercial crops, 35 05 per cent area was covered for groundnut, 27 51 per cent sugarcane and 19.6 per cent potato.

Jowar is the main fodder crop in the district During 1989-90 it covered about 12842 hectares.

There has been considerable increase in the production of food grains and consequently the agriculture is developing as an industry, due to the adoption of improved methods and technique, there has been considerable increase per hectare in the production of various crops The old indigenous implements and tools such as hansiya, phaura and khurpa etc. have given way to the improved modern implements because the farmers have started realizing that the new ones are superior to the old one. Consequently the modern scientific agricultural instruments have become popular in the district. Among chemical fertilizer used by the cultivators of the district, the more popular are nitrogen, phosphorous, potash , urea, ammonium sulphate, nitrate, ammonium chloride, calcium, ammonium nitrate, dry ammonium phosphate, ammonium nitro phosphate, super phosphate etc. In all 49993 metric tons of fertilizer were distributed in 1988-89 Of this nitrogen accounted for 38416 metric tons, phosphorus 9461 metric tons and potash 2116 metric tons As a result of all these measures yield per hectare has increased appreciably. Yield per hectare in quintals of some important crops as per record of 1989-90 is given below.

1	Wheat	20 83 (yield in quintals per hectare)
2	Rice	16 69
3	Gram	6 76
4.	Pea	7 30
5	Jwar	11 86
6	Bajra	12 09

Co-operative societies and co-operative marketing societies are established in the district while the former help for farming distribution of seeds, fertilizers, implements, advancing loans, cattle breeding, supply of milk in big town, the latter help to marketing of agricultural products

In 1990-91, number of primary agricultural credit co-operative societies was 162 with a membership of 294287 An amount of Rs 677 33 lakh was distributed by the societies in 1990-91 There are 4 milk sale co-operative societies operating in the district

Livestock rearing is closely linked with the main occupation of farming in the district In 1987 census of domestic animals and birds estimated about 1122924 animals. The bulk of animals belong to bovines (35 9 percent), buffalo – breeds (41 5 per cent), sheep (1 2 per cent), goats (17.6 per cent), horses and mules (0 5 per cent), Pigs (3.4 per cent) and other animals (0.2 per cent) In 1987 the density of animal population was about 217 per sq.km

Mining, Quarrying and Industry

There is lack of mines in the district Sand, brickearth, kankar and boulders are the minerals of low commercial importance found in the district

In 1986-87 there were 28 factories registered under the Factories Act 1956 The annual production of these factories was round about Rs. 1126.08 lakhs and about 1790 persons are working in these industries The number of small scale industries was about 3543 in the district during 1990-91 and about 17623 persons engaged in these industries. Badaun, the head quarters of the district is backward so far as industry is concerned The main industrial unit in the district are cold storages, dal-mil-plants, khandsari, cloth, soap factories, vanaspati and manufacture of agricultural implements, sugar and vanaspati industries are also running in the district.

Under large scale industry, proposal has been sanctioned by the government for installation of chemical fertilizer in Babrala. This may be completed in this decade.

About 3500 persons will take employment through this enterprise.

Amenities

The availability of amenities within easy reach reflects on the infrastructural developments of the area. The availability of some of the selected facilities have been discussed for urban and rural areas separately as relevant to each of them. Certain important aspects of urban areas such as population, growth, finances, import – export and manufacturing activities etc have also been discussed

The following table presents distribution of villages by availability of selected amenities

Table – 2
Distribution of villages according to the availability of different amenities

Sl No	Community Development Block	No of inhabited village	Number (with percentage) of villages having one or more of the following amenities							
			Education	Medical	Drinking water	Post/ Tele-graph	Market /hat	Communications	Approach By pucca roads	Power Supply
1	2	3	4	5	6	7	8	9	10	11
1	Rajpur	99	61(61 62)	99(100 00)	99(100.00)	8(8.08)	7(7.07)	9(09 09)	26(26 26)	31(31 31)
2.	Gunnaur	92	75(81.52)	91(98.91)	92(100 00)	11(11 96)	7(7.61)	7(07 61)	30(32 61)	46(50 00)
3.	Junawai	113	71(62 83)	113(100 00)	113(100 00)	18(15.93)	11(97 13)	12(10 62)	16(14.16)	34(30.09)
4	Asafpur	89	75(84.27)	88(98 88)	89(100 00)	13(14 61)	16(17 98)	28(31 46)	50(56.18)	87(97.75)
5.	Islamnagar	92	71(77 17)	91(98 91)	92(100.00)	13(14 13)	7(7.61)	25(27 17)	40(43 48)	89(96 74)
6	Bisauli	93	76(81 72)	93(100 00)	93(100.00)	17(18 28)	13(13.98)	31(33 33)	35(37.63)	93(100.00)
7	Wazirganj	70	61(87 14)	70(100 00)	70(100 00)	17(24.29)	19(27 14)	14(20 00)	36(51.43)	67(95.71)
8	Dahgavan	123	68(55 28)	123(100 00)	123(100.00)	22(17 89)	17(13 82)	16(13.01)	42(34.15)	22(17.89)
9	Sahaswan	159	70(44.03)	159(100.00)	159(100 00)	23(14 47)	9(5 66)	29(18.24)	42(26 42)	56(35.22)
10	Ambiapur	89	78(87.64)	89(100.00)	89(100 00)	21(23 60)	29(32 58)	29(32 58)	42(47 19)	85(95.51)
11.	Salarpur	94	69(73.40)	94(100 00)	94(100.00)	12(12 77)	14(14.89)	31(32 98)	41(43.62)	84(89.36)
12	Jagat	101	69(68 32)	101(100.00)	101(100 00)	16(15.84)	16(15 84)	50(49 50)	39(38.61)	92(91.09)
13	Ujhani	108	85(78.70)	108(100 00)	108(100 00)	21(19.44)	16(14 81)	38(35 19)	49(45.37)	79(73 15)
14	QadarChowk	71	51(71 83)	71(100.00)	71(100 00)	15(21 13)	13(18 31)	9(12.68)	9(12.68)	35(49 30)
15	Samrer	98	76(77 55)	98(100 00)	98(100.00)	12(12 24)	15(15.31)	15(15.31)	25(25.51)	19(19.39)
16	Dataganj	94	61(64 89)	94(100 00)	94(100.00)	13(13 83)	15(15.96)	14(14.89)	32(34.04)	57(60.64)
17	Mion	112	65(58 04)	112(100 00)	112(100.00)	15(13 39)	14(12.50)	33(29.46)	33(29.46)	98(87.50)
18	Usawan	83	46(55 42)	83(100 00)	83(100 00)	8(9 64)	11(13 25)	5(06.02)	10(12 05)	69(83.13)
	District	1780	1228(68 99)	1777(100 00)	1780(100 00)	275(15 45)	249(13 99)	395(22 19)	597(33.54)	1143(64.21)

The villages that have one or more educational institutions account for 68 99 per cent of the villages of the district The educational facilities cover the rural side most extensively in Ambiapur community development block, the villages of which having educational institutions, 87.64 per cent. The rural side of Sahaswan CD block is least covered as only 44.03 per cent of its villages have educational facilities Medical facilities are available in 99.83 per cent of the villages of the district. The coverage of medical facilities of the rural side of the district in all the 18 CD blocks is very good, postal facilities are available in 15 45 per cent of the villages of the district. Proportion of coverage by this facility does not vary much from one CD block to another as the largest being 24 29 per cent in Wazirganj and the smallest being 8 08 per cent in Rajpur. The markets are held in 13 99 per cent of the villages of the district Wide departure in coverage is observed in Sahaswan CD block the villages of which having market facilities account for the least proportion of 5 66 percent Ambiapur CD block has highest market facilities (32 58 percent)

The communication facilities as reflected by the location of a railway station or provision of bus stop, are available in 22 19 percent of the villages of the district. Out of 101 villages of Jagat CD block, 50 villages have communication facilities (49 50 percent), which is largest proportion among all the 18 CD blocks Villages of Usawan CD block have least communication facilities (6 02 per cent) The villages which are connected by metalled roads make 33 54 per cent of the

villages of the district. Asafpur and Wazirganj CD block stand much above the remaining 16 CD blocks in the matter of coverage by approachability by metalled road with Asafpur showing the highest proportion of 56 18 per cent and 51.43 per cent respectively Villages connected by pucca roads make very small proportions among the remaining 16 CD blocks the highest being 47 19 per cent in Ambiapur and the lowest being 47 19 per cent in Ambiapur and the lowest being 12 05 per cent in Usawan CD block The coverage of these facilities varies greatly from one CD block to another showing wide variations in the level of development Villages of Bisauli CD block are fully electrified. Asafpur CD block which follows next show minor drop to 97.75 per cent Only 17 89 per cent villages are electrified in Dahgavan CD block, which has lowest percentage among all the CD blocks.

The following table presents proportion of rural population of rural population served by selected amenities.

Table -3
Proportion of rural population served by different amenities

S. N.	Community Development Block	Total Popu-lation of inhabi-ted vill-ages in CD Blocks	Proportion of Rural Population served by the amenity of							
			Edu-cation	Medical	Drinking Water	Post & Telegraph	Market /Hat	Communi-cations	Apprach By pucca roads	Power Supply
1	2	3	4	5	6	7	8	9	10	11
1.	Rajpur	114663	78 99	100.00	100.00	19 59	16 61	11 56	27 96	39 04
2.	Gunnaur	102927	93 32	98 74	100 00	21.38	9 83	11.27	40 08	56 11
3.	Junawai	101039	78 48	100 00	100 00	31.28	19 17	14 56	22.10	43 44
4.	Asafpur	121476	92 28	100 00	100 00	33 89	37 13	37.89	68.92	99 47
5	Islamnagar	96223	88.41	99.66	100.00	30 92	16 19	36 18	52 56	98 35
6	Bisauli	120642	93 22	100 00	100 00	33 11	27 97	43 20	47 67	100 00
7	Wazirganj	99889	97.32	100 00	100 00	48.35	41.54	25.83	63.07	98 23
8.	Dahgavan	129595	78.84	100 00	100 00	36 26	33.24	18.97	48.66	36 94
9.	Sahaswan	137930	63.76	100 00	100 00	31 82	18.70	20.81	39 41	50.49
10.	Ambiapur	133880	94.31	100 00	100 00	43 82	44 28	35.03	60 76	99.01
11.	Salarpur	112684	85 66	100 00	100 00	26.81	22 02	38 84	58.98	93 95
12.	Jagat	125948	84 42	100 00	100 00	29 97	20 73	47.25	49 84	95 34
13	Ujhani	138037	91.42	100 00	100.00	42 59	25 08	39 87	52.59	75.85
14.	QadarChowk	106136	89.81	100 00	100 00	41.80	37 15	18 66	19 35	58 92
15	Samrer	95036	90 50	100 00	100 00	26 46	26 90	23 63	35.04	32 51
16.	Dataganj	98718	85 76	100 00	100 00	26 11	24 99	26.79	49 29	70.80
17.	Mion	99379	77.98	100 00	100 00	30 17	28.72	39 90	41 55	92 64
18	Usawan	82831	81 54	100 00	100 00	37 16	18 47	7 94	39 94	88 92
	District	2017033	85 73	99 92	100 00	33 10	26 36	28 35	46 00	73 89

The villages that have one or more educational institutions are inhabited by 85 73 per cent of rural population of the district The rural population of Wazirganj CD Block is most extensively served by educational facilities as the villages with educational institutions make the highest proportion of CD block. The inhabitants of Sahaswan CD block are least covered by these facilities with 63 76 per cent of rural population living in villages having educational facilities Medical facilities serve 99 92 per cent of the rural population of the district. 16 out of 18 CD blocks are fully covered with medical facilities The villages of remaining 2 CD blocks Inslamnagar and Gunnaur have also very good medical facilities As much as 33.10 per cent of the rural population of the district live in villages having postal facilities The highest proportion of population (48 35 per cent) availing postal and telegraph facilities are found in Wazirganj CD block followed by Ambiapur with 43.82 per cent and Ujahani with 42 59 per cent The villages in which markets are held are inhabited by 26.36 per cent of the rural population of the district. The largest proportion of 44.28 per cent of the rural population is found living in villages of Ambiabpur CD block having market facilities against the lowest of 9.83 per cent in Gunnaur CD block The population that can avail themselves of facilities of a railway station or bus stop or both make 28.35 per cent of the rural population of the district The inhabitants of Jagat CD block are most extensively served as those served with these facilities make 47 25 per cent of this rural population . Against this, the rural proportion of Usavan CD block is least covered with 7.94 percent living in villages with communication facilities The villages that are connected by metalled roads are inhabited by 46 00 per cent of rural population of the district As much as 68 92 per cent of the rural population of Asafpur CD bock lie in villages that are approachable by metalled roads The rural population served by these facilities drop to 63.07 per cent in Wazirganj then to 60.76 per cent in Ambiapur CD block and finally to the lowest level of 19 35 per cent in Quadar Chowk CD block. The population living in electrified villages makes 73.89 per cent of the rural population of the district. More than 90 per cent of population of CD block Bisauli, Asafpur, Islamanagar, Wazirganj, Ambiapur, Salarpur, Jagat and Mion are availing electricity facilities The lowest proportion of population availing this facility are the countrymen of Samrer CD block

The table given below shows distribution of villages not having amenities by the distance ranges from the places of their availability

Table- 4

Distribution of villages not having certain amenities, arranged by distance ranges from the place where these are available.

Sl. No	Villages not having the amenity of	No of Villages where the amenity is not available and available at distance			
		0-5 kms	5-10 kms.	10+kms	Total (Cols 2-4)
	1	2	3	4	5
1	Education	535	16	1	552
2	Medical	3	0	0	3
3	P & T	1376	122	7	1505
4.	Market / hat	1272	239	20	1531
5.	Communications	955	322	108	1385

There are 552 inhabited villages that are not provided by any educational institution Of these, as many as 535 are placed within 5 kms. of distance, 16 within 5 to 10 kms of distance and one at the distance of 10 kms. and beyond from the places where educational facilities are available Of 3 villages not having medical facilities all are placed within the 5 kms of distance. Postal facilities are not available in 1505 villages, the inhabitants of 1376 can avail themselves of these facilities within a distance of 5 kms., those of 122 villages within the distance of 5 to 10 kms and those of 7 villages from the distance of 10 kms Market facilities are not available in 1531 villages However, 1272 villages had this facility within 5 kms , 239 villages within a distance range of 5-10 kms , and those of 20 villages within a distance of 10 kms and beyond Neither is a railway station located nor is there provisions for bus stop in as many as 1385 villages of the district The facilities of a

railway station or a bus stop or both can be availed by the inhabitants of 955 villages within a distance of 5 kms , those of 322 villages within distance of 5-10 kms . those of 108 villages within the distance of 10 kms and beyond

Following table presents distribution of villages by distance ranges from the nearest town and by availability of amenities

Table - 5
Distribution of villages according to the distance from the nearest town and availability of different amenities

Distance range from the nearest town (in kms)	No. of Inhabited villages	No. (with percentage) of villages having the amenity of							
		Education	Medical	Drinking Water	Post & Telegraph	Market / Hat	Communica tions	Approach by Pucca Road	Power supply
1	2	3	4	5	6	7	8	9	10
0-5	396	281(70.96)	395(99 75)	396(100.00)	51(12 88)	34(8 59)	110(27.78)	170(42.93)	326(82.32)
6-15	1042	727(69 77)	1040(99 81)	1042(100 00)	180(17 27)	164(15.74)	234(22.46)	348(33 40)	669(64.20)
16-50	342	220(64.33)	342(100.00)	342(100.00)	44(12 87)	51(14 91)	51(14 91)	79(23.10)	148(43 21)
51+	0	0(0.00	0(0 00)	0(0 00)	0(0 00)	0(0 00)	0(0.00)	0(0.00)	0(0.00)
Unspecified	-	-	-	-	-	-	-	-	-
Total	1780	1228(68 99)	1777(99 83)	1780(100 00)	275(15 45)	249(13 99)	395(22 19)	597(33 54)	1143(64 21)

It can be observed from the table that the largest number of 1042 villages are located in the distance range of 6 to 15 kms from the nearest town. Next largest number of 342 villages are situated within the distance of 16 to 50 kms from the nearest town and there is not a single village which is situated beyond 50 kms of distance

The following table presents distribution of villages by population ranges and availability of amenities

Table - 6
Distribution of villages according to population range and amenities available

Population Range	No of Inhabited villages in each range	No (with percentage) of villages having the amenity of							
		Education	Medical	Drinking Water	Post & Telegraph	Market / Hat	Communications	Approach by Pucca Road	Power supply
1	2	3	4	5	6	7	8	9	10
0-499	420	103(24 52)	418(99.52)	420(100 00)	6(1 43)	10(2 38)	64(15 24)	88(20.95)	207(49 29)
500-1999	1139	907(79 63)	1138(99 91)	1139(100 00)	120(10 54)	134(11.76)	246(21 60)	360(31.61)	746(65 50)
2000-4999	205	203(99 02)	205(100 00)	205(100 00)	134(65 37)	93(45 37)	79(38 54)	135(65.85)	175(85 37)
5000+	16	15(93 75)	16(100 00)	16(100 00)	15(93 75)	12(75 00)	6(37 50)	14(87.50)	15(93 75)
Total *	1780	1228(68 99)	1777(99 83)	1780(100 00)	275(15 45)	249(13 99)	395(22 19)	597(33.54)	1143(64 21)

The largest number of 1139 villages have a population size of 500 to 1999 persons accounting for 63.99 per cent of the total number of inhabited villages of the district Only a small number of 16 villages have population size of 5000 and more.

The table shows that the higher population size of the villages the greater is the coverage by amenities. This further is very clearly supported by the proportion of the villages having amenities in most populous villages with a population size of 5000 and above.

The following table presents distribution of villages and land use data

Table - 7
Distribution of villages according to land use

Sl No.	Community Development Block	No. of inhabited Villages	Total Area	Percentage of cultivable area to total area	Percentage of irrigated area to total cultivable area
1	Rajpur	99	32425.00	84.79	79 91
2	Gunnaur	92	30139 85	72 99	82.50
3	Junawai	113	29380.82	68 79	88 86
4	Asafpur	89	23797 00	88.89	73.13
5	Islamnagar	92	22374 00	92.25	74 29
6	Bisauli	93	25105 00	84 98	77.67
7	Wazirganj	70	20356.00	87.84	81.66
8	Dahgavan	123	35109.00	78 94	71.61
9	Sahaswan	159	41846 00	82 28	71.69
10	Ambiapur	89	29828.00	88 65	83.61
11	Salarpur	94	24633 00	90 42	77.30
12	Jagat	101	28261 00	84.40	75.08
13	Ujhani	108	35881 00	67.48	81.67
14	QadarChowk	71	28677 00	69.36	66.66
15	Samrer	98	21567 00	77 81	76.06
16	Dataganj	94	25289 00	72 74	67 78
17	Mion	112	29207.00	77 24	63.05
18	Usawan	83	31858 00	68.80	53 40
	District	1780	515733 69	79 34	74 79

Cultivable area = Irrigated + unirrigated area

It can be observed from the above table that 79 34 per cent of the total area of the district can be cultivated Of the cultivable area 74 79 per cent is irrigated. All 18 CD blocks are extensively cultivable ranging from 67 48 per cent to 92 25 per cent of their respective geographical area The irrigated area is as a proportion to the cultivable area varies between the maximum of 88 86 per cent in Junawai CD block and minimum of 53.40 per cent in Usawan CD block

The following table details out per capita receipts and expenditure per annum in each town of the district.

Table - 8

Per capita receipt and expenditure in towns

Sl. No.	Class, name & civic status of the town	Per capita (in Rs)								
		Receipt			Expenditure					
		Total	Receipt through taxes etc.	Receipt from all other sources	Total Expenditure	General adminis-tration	Expendi -ture on public health & conve-niences	Public works	Expendi-ture on public Institutions	Other aspects
1	2	3	4	5	6	7	8	9	10	11
1.	IV Allahpur TA	44.60	2 66	41 94	42 32	11 88	13 24	16 22	-	0 98
2.	V Babrala TA	25 91	6.98	18 93	23 28	3 45	-	2 32	-	17 51
3.	I Badaun MB	88.72	3 14	85 58	81 61	3 00	30 42	23 12	-	25 07
4.	IV Bilsi MB	116.64	52 69	63.95	115 97	28.80	39 06	38 58	-	9 53
5	III Bisauli MB	95 31	49.36	45 95	76 81	5 53	31 17	23 89	-	16 22
6	IV Data Ganj TA	43 84	7 86	35 98	42 59	13.49	18 70	0 14	-	10 26
7.	V Faiz Ganj TA	69 94	10 58	59 36	81 97	7 32	-	63 90	1 63	9 12
8	V Gawan TA	79 58	6 31	73 27	79 95	8 51	45 92	0 45	1 79	23 28
9.	VI Gulariya TA	44.50	3 26	41 24	55 13	7 81	2 17	43 41	-	1 74
10	IV Gunnaur TA	35 36	8.52	26 84	31 17	5 79	17 14	7 15	-	1 09
11	IV Islam NagarTA	48 53	13 11	35 42	48 62	6 02	18.20	18 47	-	5 93
12	V Kachhla TA	200 24	85 57	114 67	200 24	51 34	34 23	34 23	34.23	46 21
13.	III Kakrala MB	74 87	18.02	56 85	52 15	8 77	25 32	14 05	-	4.01
14.	V KunwargaonTA	23 53	4 32	19.21	39 17	8 89	10 06	19 22	1 00	-
15	VI Mundia TA	61 85	5 09	56.76	76 26	20.82	13 68	39.54	-	2 22
16	V Rudayan TA	49.75	10 51	39 24	42 01	10.82	7 35	23 36	-	0 45
17	II Sahaswan MB	55 08	26 15	28 93	42 51	33.78	0 43	9 40	-	1 90
18	V Sakhanu TA	32 54	6 89	25 65	33 52	11 03	-	21 45	-	1 04
19.	IV Saidpur TA	33 06	2 43	30 63	29 59	13 25	-	5 84	-	10 50
20.	III Ujhani MB	129 31	69 95	59 36	132 51	4 76	37 70	21 78	-	68 27
21.	V Usauman TA	64 95	0 15	64 80	72 96	3 91	-	43 72	-	25 33
22	V Usehat TA	33 78	0 66	33 12	35 06	1 33	13 79	19 30	-	0 64
23	IV Wazirganj TA	62 45	37 38	25 07	18 23	3 21	0 08	5 89	8 82	0 23
	District	75 10	20 23	54 87	70 50	10.90	20 46	20 41	0 78	17 95

The highest receipt of Rs 200 24 has been observed in Kachha followed by Ujhani (Rs 129.31), Bilsi (Rs 116 64) and Bisauli (Rs. 95 31). The lowest receipt has been observed in Kunwargaon (Rs. 23 53) preceded by Babrala (Rs. 25.91), Sakhanu (Rs 32.54), Saidpur (Rs 33 06) and usehat (Rs. 33.78). Main source of receipt is tax only in three towns (Ujhani, Wazirganj and Bisauli) while receipt through other sources in remaining 20 towns The highest per capita expenditure of Rs. 200.24 is observed in Kachhala town followed by Ujahni (Rs. 132.51), Bilsi (Rs. 115.97) and Faizaganj (Rs. 81 97) The lowest per capita expenditure of Rs. 18 23 is observed in Wazirganj preceded by Babrala (Rs. 23.28), Saidpur (Rs. 29.59) and Gunnaur (Rs. 31.17). General administration claims lion share of expenditure in three towns, public health and conveniences in 7 towns, public works in 10 towns, expenditure on public institutions in one town and other aspects in 2 towns.

Table given below presents the ratio of schools per ten thousand of urban population.

Table - 9

Schools per ten thousand of population in towns

Sl No	Class, name & civic status of the town	Number per ten thousand population			
		Higher Secondary Inter/PUC/Junior College	Secondary / Matriculation	Junior Secondary/ Middle	Primary
1	2	3	4	5	6
1	IV Allahpur TA	1 23	1 23	1.84	2.46
2	V Babrala TA	1.02	2.04	2 04	2.04
3	I Badaun MB	1.20	1 20	1.37	4.37
4	IV Bilsi MB	1.72	1 72	3.45	5.74
5	III Bisauli MB	0 99	0 99	1.48	1.97
6	IV Data Ganj TA	0.65	0 65	1.95	7.79
7	V Faiz Ganj TA	-	-	2.65	3.97
8	V Gawan TA	1.79	1 79	3 58	5.37
9	VI Gulanya TA	2.17	2.17	6 51	6.51
10	IV Gunnaur TA	-	-	2.03	2.03
11	IV Islam NagarTA	1 04	1 56	2.09	2.09
12	V Kachhla TA	1 71	1 71	3.42	3.42
13	III Kakrala MB	-	0 40	1 21	6.05
14.	V KunwargaonTA	-	1 75	3 49	6.99
15	VI Mundia TA	-	-	4 14	4.14
16	V Rudayan TA	1.46	1 46	1.46	2 92
17	II Sahaswan MB	0 39	0 39	0.98	3 52
18.	V Sakhanu TA	-	1 53	3.06	3.06
19	IV Saidpur TA	0 85	0 85	1 70	1.70
20	III Ujhani MB	0 51	0 51	1.28	6 41
21	V Usauman TA	-	-	1.36	2 71
22	V Usehat TA	-	1 46	4.38	4.38
23	IV Wazirganj TA	0 76	0.76	2 29	3.05
	District	0 81	0.95	1 81	4.17

There are 4 17 primary schools for every 10 thousand of population of the district The highest ratio of 7 79 primary school is observed in Dataganj against the lowest ratio of 1.70 in Saidpur. A ratio of 1.81 Junior secondary schools obtains in urban area of the district The ratio ranges between the maximum of 6 51 junior secondary school in Gulalariya and the minimum of 0 98 in Sahaswan The ratio of schools of matriculation standard works out to 0 95 per 10,000 of urban population in the district The highest ratio of 2 04 matriculation schools is obtained in Babrala against the lowest of 0 39 in Sahaswan The highest ratio of 2 17 intermediate college has been observed in Gulariya against lowest of block Sahaswan. There are no intermediate colleges in Faizganj, Gunnaur, Kakrala Kunwargaon, Mundia, Sakhanu, Usanwan and Usehat town There are no schools of matriculation in Mundiya, Usanwan, Faizabad and Gunnaur

The following table presents the number of beds per thousand population in medical institutions and hospital in each town of the district

Table -10
Number of beds in medical institutions per thousand of population in towns

S No.	Class, name & civic status of the town	Number of beds in medical Institutions per 1,000 population
1	2	3
1	IV Allahpur TA	0 25
2.	V Babrala TA	0 82
3	I Badaun MB	2.82
4.	IV Bilsi MB	1 72
5	III Bisauli MB	0.49
6	IV Data Ganj TA	1.95
7.	V Faiz Ganj TA	-
8.	V Gawan TA	0 72
9	VI Gulariya TA	3 47
10	IV Gunnaur TA	0 54
11.	IV Islam NagarTA	1 15
12.	V Kachhla TA	0.68
13.	III Kakrala MB	0 32
14	V KunwargaonTA	-
15	VI Mundia TA	1 66
16.	V Rudayan TA	0 58
17	II Sahaswan MB	0 35
18	V Sakhanu TA	0 61
19	IV Saidpur TA	0 34
20.	III Ujhani MB	1 03
21	V Usauman TA	-
22	V Usehat TA	0 73
23	IV Wazirganj TA	0 15
	Distnct	1 29

This table gives an idea of the medical facility in terms of number of beds available in medical institution in urban units of the district. Every thousand of urban population is served by 1.29 beds in hospitals and other medical institutions The highest ratio of 3.47 beds is observed in Gulariya Town against the lowest of 0.15 in Wazirganj There are no medical institutions with bed facilities in three towns of district.

Table - 11
Proportion of slum population in towns

Sl No	Class, name & civic status of the town	Proportion of slum population to total population of the town	Density in slums (per Sq. Km.)

Nil

It is evident from the table that there is no slum population in urban areas in the district

The following table presents most important commodities manufactured in, exported from and imported into each town of district

Table - 12

Most important commodities manufactured, exported and imported in towns.

S No	Class, name & civic status of the town	Most important Commodity		
		Manufactured	Exported	Imported
1	2	3	4	5
1	IV Allahpur TA	-	Wheat	Sugar
2	V Babrala TA	-	-	-
3	I Badaun MB	Sugar (Khandsari)	Sugar (Khandsari)	Salt
4	IV Bilsi MB	Sweet meat (Kalakand)	Gur	Foodgrains
5	III Bisauli MB	-	Wheat	Wheat
6	IV Data Ganj TA	-	Rice	Ghee
7	V Faiz Ganj TA	-	Wheat	Sugar
8	V Gawan TA	Gur	Sweet Potato	Cloth
9	VI Gulariya TA	-	Rice	Vegetable Oil
10	IV Gunnaur TA	Match Box	Sweet Potato	Cloth
11	IV Islam NagarTA	-	Wheat	Sugar
12	V Kachhla TA	Pulses	Foodgrains	Vegetables
13	III Kakrala MB	Ban	Guava	Salt
14	V KunwargaonTA	Gur	Sweet Potato	Cloth

15	VI Mundia TA	-	Wheat	Sugar
16.	V Rudayan TA	-	Foodgrains	Vegetables
17.	II Sahaswan MB	-	Wheat	Sugar
18.	V Sakhanu TA	-	Foodgrains	Vegetables
19.	IV Saidpur TA	-	Potato	Vegetables
20.	III Ujhani MB	Machine Blades	Cloth	Potato
21	V Usauman TA	Earthen Pots	Wheat	Sugar
22.	V Usehat TA	Ban	Wheat	Vegetables
23.	IV Wazirganj TA	Gur	Wheat	Sugar

The most important commodities manufactured in the urban areas of the district are Khandsari, Sweetmeat (Kalakand), Gur, Match box, Pulses, Ban, Machine blades and Earthen pots

The most important commodities exported are wheat, sugar (Khandsari), rice, sweet-potato, guava and cloth and the most important commodities imported are sugar, salt, foodgrains, cloth, vegetable oil, vegetables and ghee

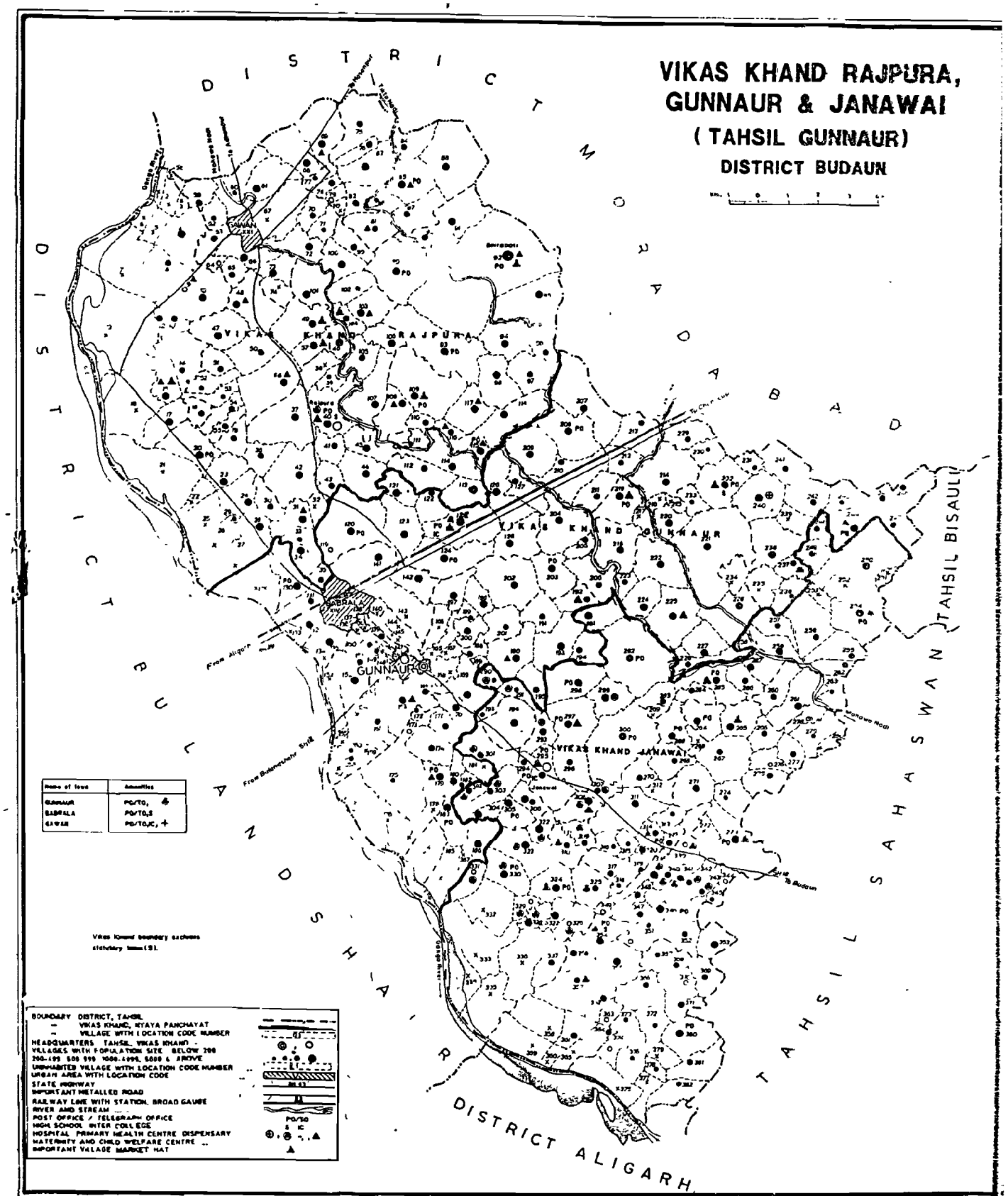

BASED UPON SURVEY OF INDIA MAP WITH THE PERMISSION OF THE SURVEYOR GENERAL OF INDIA.

© GOVERNMENT OF INDIA COPYRIGHT, 1987

District Name : Budaun

ग्राम मे उपलब्ध जन सुविधाये - [यदि ग्राम में सुविधा उपलब्ध नहीं है ता डैश (-) लगाने क बाद ग्राम से जितनी दूरी पर सुविधायें उपलब्ध है वह दूरी मोटे तौर पर इस प्रकार काष्ठकों -5 कि मी , 5-10 कि मी एव 10+ कि मी की सामान्य श्रेणियो म दी गयी है]
Amenities Available - [If not available within the village, a dash (-) has been shown in the column and next to it, in brackets, the distance in broad ranges viz -5 Kms , 5-10 Kms and 10+ Kms of the nearest place where the facility is available has been given]

लोकेशन कोड न Location Code No.	ग्राम का नाम Name of Village	ग्राम का कुल क्षेत्रफल (हक्टेयर में) Total area of the village (in hectares)	कुल जनसख्या एव परिवारों की सख्या Total population and number of households	शैक्षणिक Educational	चिकित्सा सम्बन्धी Medical	पीने का पानी (पीने योग्य) Drinking Water (Potable)	डाक और तार Post and Telegraph	बाजार/हाट का दिन/के दिन यदि काई हा Day(s) of market/hat, if any	सचार व्यवस्था (बस स्टाप, रेलव स्टेशन, जल मार्ग Communications (Bus stop, Railway station, Water way)
1	2	3	4	5	6	7	8	9	10
C D Block :- Rajpura						Tahsil - Gunnaur			
1	Mubarakpur Bela	240.00	----------	U N - I N H A B I T E D	----------	गैर आबाद	----------		
2	Sikandarpur Lachha S	106 00	----------	U N - I N H A B I T E D	----------	गैर आबाद	----------		
3	Sikandarpur Lachha D	49.00	----------	U N - I N H A B I T E D	----------	गैर आबाद	----------		
4	Molanpur Danda	238.00	1883 (298)	P(1),M(1)	PHS(1),CHW(1)	W,HP	-(-5)	-(-5)	-(-5)
5	Molanpur Salab	236.00	----------	U N - I N H A B I T E D	----------	गैर आबाद	----------		
6	Hasanpur Bela	293 00	----------	U N - I N H A B I T E D	----------	गैर आबाद	----------		
7	Deeppur Salab	286.00	----------	U N - I N H A B I T E D	----------	गैर आबाद	----------		
8	Deeppur Danda	383 00	910 (145)	P(1)	CHW(1)	W,HP	-(5-10)	-(5-10)	-(5-10)
9	Salawatpur Urf Karko	71 00	191 (31)	-(-5)	MWC(1)	W,HP	-(5-10)	-(5-10)	-(-5)
10	KarKori	378 00	1689 (291)	P(1)	CHW(1)	W,HP	-(5-10)	-(5-10)	-(5-10)
11	Bhopatpur	123 00	768 (130)	-(-5)	CHW(1)	W,HP	-(5-10)	-(-5)	-(5-10)
12	Sisauna Danda	59.00	651 (107)	P(1)	CHW(1)	W,HP	-(-5)	-(-5)	-(>10)

जिले का नाम . बदायू

भूमि प्रयोग Land Use
(अर्थात् भूमि के पृथक - पृथक वर्गों के अन्तर्गत क्षेत्रफल - हेक्टेयर मे दशमलव के दो निकटतम अकों मे परिवर्तित)
(i e area under different type of land use, in hectares rounded upto two decimal places)

ग्राम तक पहुँचन का मार्ग Approach to village	निकटतम कस्बा और उसकी दूरी (कि मी मे) Nearest Town and distance (in Kms)	बिजली की आपूर्ति Power supply	वन Forest	स्रोत द्वारा सिंचित Irrigated (by source)	असिंचित Unirrigated	कृषि योग्य बंजर भूमि (गोचर तथा उपवन सहित) Culturable waste (including gaucher and groves)	कृषि के लिये अनुपलब्ध क्षेत्र Area not available for cultivation	ग्राम का नाम Name of Village	लोकेशन कोड न Location code No.
11	12	13	14	15	16	17	18	2	1
विकास खण्ड - रजपुरा						तहसील - गुनौर			
KR	GAWAN 4	-	-	-	0.00	0 00	240.00	मुबारकपुर बेला	1
KR	GAWAN 4	-	-	-	0 00	45 00	61 00	ailab सिकन्दरपुर लच्छा सैलाव	2
KR	GAWAN 4	-	-	O(10 00)	0 00	30 00	9 00	anda सिकन्दरपुर लच्छा डाडा	3
KR	GAWAN 4	EAG	-	O(135 00)	69 00	14 00	20 00	मोलनपुर डाडा	4
KR	GAWAN[BC[A 6	-	-	O(15 00)	6 00	65 00	150.00	मोलनपुर सैलाव	5
KR	GAWAN 4	-	-	-	0 00	90 00	203.00	हसनपुर बेला	6
KR	GAWAN 4	-	-	TW(90 00),O(24 00)	14 00	79.00	160.00	दीपपुर सैलाव	7
PR	GAWAN 5	-	-	TW(120 00),O(161 00)	49 00	132.00	29.00	दीपपुर डाडा	8
PR	GAWAN 6	-	-	TW(80 00),O(40 00)	15 00	3.00	5.00	n सलावतपुर उर्फ करकोर	9
KR	GAWAN 7	-	-	TW(16 00),TWE(56 00) O(175.00)	94 00	15.00	22 00	करकोरा	10
KR	GAWAN 10	-	-	O(99 00)	12 00	6 00	6 00	भोपतपुर	11
KR	ANOOPSHAHR 5	-	-	O(43 00)	8 00	2.00	6 00	सिसौना डाडा	12

1	2	3	4	5	6		8	9	10
13	Sisauna Sailab	1108.00	----------	U N - I N H A B I T E D	----------	गैर आबाद		----------	
14	Dupta Kalan	384 00	902 (168)	P(1),M(1)	CHW(1)	W,HP	-(-5)	-(-5)	-(>10)
15	Chaupur Danda	227.00	2406 (447)	P(1)	MWC(1),PHS(1)	W,HP	-(-5)	DAILY	-(5-10)
16	Chaupur sailab	668 00	----------	U N - I N H A B I T E D	----------	गैर आबाद		----------	
17	Sikandarpur Khagi	264.00	1281 (241)	P(1)	CHW(1)	W,HP	-(-5)	-(-5)	-(>10)
18	Chamarpura	108.00	651 (113)	-(-5)	CHW(1)	W,HP	-(-5)	-(5-10)	-(5-10)
19	Tumaria Khadar	163.00	652 (110)	-(-5)	CHW(1)	W,HP	-(-5)	-(5-10)	-(5-10)
20	Jijonda Danda	354.00	1781 (319)	P(1),M(1)	CWC(1),PHS(1)	W,HP	PO	-(-5)	-(5-10)
21	Jijonda Sailab	1035.00	----------	U N - I N H A B I T E D	----------	गैर आबाद		----------	
22	Bhikampur Jagir Sail	196 00	----------	U N - I N H A B I T E D	----------	गैर आबाद		----------	
23	Bhikampur Jagir Dand	213.00	1330 (234)	-(-5)	CHW(1)	W,HP	-(-5)	-(-5)	-(5-10)
24	Basantpur Danda	252 00	1396 (243)	P(1)	CHW(1)	W,HP	-(-5)	-(-5)	-(5-10)
25	Basantpur Sailab	43.00	----------	U N - I N H A B I T E D	----------	गैर आबाद		----------	
26	Rampur Khadar Sailab	303.00	----------	U N - I N H A B I T E D	----------	गैर आबाद		----------	
27	Jamalpur Sailab	430.00	----------	U N - I N H A B I T E D	----------	गैर आबाद		----------	
28	Jamalpur Danda	176.00	1076 (169)	P(1)	CHW(1)	W,HP	-(5-10)	-(5-10)	-(5-10)
29	Rampur Khadar Danda	4.00	277 (45)	-(-5)	CHW(1)	W,HP	-(-5)	-(-5)	-(-5)
30	Bhagta Nagla	81.00	847 (141)	P(1)	CHW(1)	W,HP	-(-5)	-(-5)	-(-5)

12	13	14	15	16	17	18	2	1
ANOOPSHAHR 5	-	-	TW(31 00),O(279 00)	6 00	370 00	422 00	सिसौना सैलाव	13
BABRALA 11	EAG	-	TW(10 00),TWE(38 00) O(300 00)	11 00	6 00	19.00	डुप्टा कला	14
ANOOPSHAHAR 5	EAG	-	TW(13 00),O(186 00)	8 00	2.00	18 00	चाऊपुर डाडा	15
ANOOPSHAHR 5	-	-	TW(40 00),O(88 00)	141 00	137 00	282 00	चाऊपुर सैलाव	16
BABRALA 12	-	-	TW(24 00),O(131 00)	20 00	12 00	77.00	सिकन्दरपुर खागी	17
BABRALA 8	-	-	TW(10 00),O(822 00)	9.00	3.00	4.00	चमरपुरा	18
BABRALA 8	-	-	O(128 00)	31 00	5.00	7.00	तुमरिया खदार	19
BABRALA 8	ED	-	TW(50 00),O(223.00)	42.00	19.00	20.00	जिजॉडा डाडा	20
BABRALA 8	-	-	O(8.00)	243 00	579.00	205.00	जिजोन्डा सैलाव	21
BABRALA 8	-	-	O(108 00)	2 00	66.00	20.00	ab भीकमपुर जागीर सैलाव	22
BABRALA 8	-	-	TW(10 00),O(16 00)	15 00	14.00	14.00	a भीकमपुर जागीर डाडा	23
BABRALA 8	-	-	TW(59.00),O(148 00)	9.00	19.00	17.00	बसंतपुर डाडा	24
BABRALA 8	-	-	O(20 00)	3.00	10.00	10.00	बसतपुर सैलाव	25
BABRALA 8	-	-	TW(6 00),O(43.00)	5.00	225.00	24.00	रामपुर खादर सैलाव	26
BABRALA 8	-	-	O(115 00)	5 00	287.00	23.00	जमालपुर सैलाव	27
BABRALA 6	-	-	TW(3.00),O(119 00)	11 00	35 00	82.00	जमालपुर डांडा	28
BABRALA 3	EAG	-	TW(16.00),O(47.00)	4 00	6 00	8.00	रामपुर खादर डाडा	29
BABRALA 3	EAG	-	TW(16 00),O(47 00)	4.00	6.00	8.00	भगता नगला	30

1	2	3	4	5	6	7	8	9	10
31	Sirsawali	227 00	1079 (196)	P(1)	MWC(1),PHS(1)	W,HP	-(5-10)	-(5-10)	BS
32	Sadirpur	90 00	----------	U N - I N H A B I T E D	----------	गैर आवाद	----------		
33	Rajapur	121 00	405 (73)	-(-5)	CHW(1)	W,HP	-(-5)	-(-5)	-(-5)
34	Kewalpur Urf Tipera	180 00	1269 (220)	-(-5)	CHW(1)	W,HP	-(-5)	-(-5)	-(-5)
35	Singh Dalanpur	159 00	882 (168)	-(-5)	CHW(1)	W,HP	-(-5)	-(5-10)	-(5-10)
36	Patei Nasir	168 00	794 (138)	P(1)	CHW(1)	W,HP	-(-5)	-(5-10)	-(-5)
37	Semari	550 00	2153 (331)	P(1)	CHW(1)	W,HP	-(-5)	-(-5)	-(-5)
38	*Karanpur*	*143.00*	----------	*U N - I N H A B I T E D*	----------	गैर आवाद	----------		
39	Dohari	72.00	487 (69)	-(-5)	CHW(1)	W,HP	-(-5)	-(-5)	BS
40	Rajpura	415 00	3886 (738)	P(1),M(1),H(1)	CWC(1),PHC(1)	W,HP	PO	MON	BS
41	Deora Bhura	159 00	909 (170)	P(1)	CHW(1)	W,HP	-(-5)	-(-5)	-(-5)
42	Malikpur	553 00	1114 (188)	P(1)	CHW(1)	W,HP	-(-5)	-(-5)	BS
43	Jaidaspur	140 00	585 (111)	P(1)	HC(1)	W,HP	-(-5)	-(-5)	-(-5)
44	Pawsara	316 00	1503 (234)	P(1)	CHW(1)	W,HP	-(-5)	-(-5)	-(-5)
45	Jaitora Sagarpur	278 00	1688 (247)	P(1)	CHW(1)	W,HP	-(5-10)	-(-5)	-(-5)
46	Faijpur	133.00	1094 (173)	-(-5)	CHW(1)	W,HP	-(-5)	-(-5)	-(-5)
47	Bhikampur Jaini	314 00	1730 (319)	P(1)	CHW(1)	W,HP	-(5-10)	-(5-10)	-(-5)
48	Singholi Kallu	395 00	1854 (287)	P(1)	MWC(1),PHS(1)	W,HP	-(-5)	-(-5)	BS

11	12	13	14	15	16	17	18	2	1
PR	BABRALA 7	EAG	-	TW(50 00),O(89 00)	31 00	40.00	17 00	सिहावली	31
KR	BABRALA 7	-	-	TW(9 00),O(61 00)	3 00	16 00	1 00	सादिकपुर	32
PR	BABRALA 3	-	-	O(47 00)	6 00	63 00	5 00	रजापुर	33
PR	BABRALA 2	-	-	TW(133.00)	5.00	24.00	18 00	केवलपुर उर्फ तिपेडा	34
KR	BABRALA 9	-	-	TW(1 00),O(123 00)	8 00	16 00	11.00	सिह दलनपुर	35
PR	BABRALA 9	-	-	TW(43.00),TWE(1 00) O(80 00)	7 00	220.00	13 00	पतेई नासिर	36
KR	GAWAN 11	EAG	-	TW(8 00),TWE(115.00) O(316.00)	36 00	41.00	34 00	सेमरी	37
KR	GAWAN 11	-	-	TWE(121 00)	72 00	10 00	5 00	करनपुर	38
PR	GAWAN 9	EAG	-	TWE(26.00),O(25.00)	9 00	6 00	6.00	डोहरी	39
PR	GAWAN 10	EAG	-	TW(202.00),TWE(131 00) O(130 00)	25.00	53.00	56 00	राजपुरा	40
KR	BABRALA 12	EAG	-	TW(14.00),TWE(4.00) O(112 00)	10 00	8.00	11.00	देवरा भूरा	41
PR	BABRALA 10	EAG	-	TWE(319 00),O(158.00)	16 00	29.00	31 00	मलिकपुर	42
KR	BABRALA 10	EAG	-	TW(2.00),TWE(365 00) O(3.00)	6.00	27.00	6.00	जैदासपुर	43
KR	BABRALA 12	-	-	TW(101 00),TWE(102.00) O(146.00)	17.00	28.00	14.00	पवसरा	44
KR	BABRALA 12	EAG	-	TW(35.00),TWE(56 00) O(123.00)	18.00	24.00	22.00	जैतोरा सागरपुर	45
KR	GAWAN 7	-	-	TW(12.00),O(95 00)	3.00	4.00	10.00	फैजपुर	46
KR	GAWAN 5	-	-	TW(61.00),O(183.00)	39.00	11.00	20.00	भीकमपुर जैनी	47
PR	GAWAN 4	EAG	-	TW(18.00),TWE(262.00) O(41.00)	11.00	18.00	25 00	सिघोली कल्लू	48

1	2	3	4	5	6	7	8	9	10
49	Banatkarar	440 00	1295 (236)	P(1)	CHW(1)	W,HP	-(-5)	SAT	BS
50	Rampur Mohkam	320 00	939 (162)	P(1)	CHW(1)	W,HP	-(-5)	-(-5)	-(-5)
51	Sundarpur	116 00	622 (116)	-(-5)	CHW(1)	W,HP	-(-5)	-(5-10)	-(-5)
52	Dupta Khurd Patti Ch	121 00	457 (60)	-(-5)	CHW(1)	W,HP	-(5-10)	-(5-10)	-(5-10)
53	Dupta Patti Ramsahai	136 00	496 (86)	P(1)	CHW(1)	W,HP	-(5-10)	-(5-10)	-(5-10)
54	Kahrola Garvi	114.00	641 (112)	-(-5)	CHW(1)	W,HP	-(-5)	-(5-10)	-(5-10)
55	Kahrola Patti Sharki	115 00	544 (107)	-(-5)	CHW(1)	W,HP	-(-5)	-(5-10)	-(5-10)
56	Chandu Nagla	540 00	1735 (298)	P(1)	MWC(1),PHS(1)	W,HP	-(-5)	-(-5)	-(-5)
57	Rasulpur	201.00	1095 (184)	-(-5)	CHW(1)	W,HP	-(-5)	SUN	BS
58	Maindpur Sailab	98 00	----------	U N - I N H A B I T E D	----------	गैर आबाद	----------		
59	Maindpur Danda	72.00	525 (84)	-(-5)	CHW(1)	W,HP	-(5-10)	-(5-10)	-(-5)
60	Nariya Wali	239.00	420 (71)	-(-5)	CHW(1)	W,HP	-(-5)	-(-5)	-(-5)
61	Sirsa	311.00	2193 (351)	P(1)	CHW(1)	W,HP	-(-5)	-(-5)	-(-5)
62	Pitambarpur	114 00	358 (65)	-(-5)	CHW(1)	W,HP	-(5-10)	-(5-10)	-(-5)
63	Hardaspur	168 00	579 (105)	P(1)	CHW(1)	W,HP	-(-5)	-(-5)	-(-5)
64	Ishaqpur	55 00	136 (29)	-(-5)	CHW(1)	W,HP	-(-5)	-(-5)	-(-5)
65	Haimadpur	107.00	907 (173)	P(1)	CHW(1)	W,HP	-(-5)	-(-5)	-(-5)
66	Kesarpur	197 00	1248 (190)	-(-5)	CHW(1)	W,HP	-(-5)	-(-5)	BS

--	12	13	14	15	16	17	18	2	1
KR	GAWAN 7	EAG	-	TW(35 00),TWE(45 00) O(25 00)	38 00	44 00	27 00	बहटकरन	49
KR	GAWAN 7	EAG	-	TW(14 00),O(229 00)	20 00	40 00	17 00	रामपुर मोहकम	50
KR	GAWAN 7	EAG	-	TW(8 00),O(94 00)	3 00	2 00	9 00	सुदरपुर	51
KR	BABRALA 11	EAG	-	TW(15 00),O(85 00)	6 00	5 00	10 00	डुप्टा खुर्द पट्टी चिता	52
KR	BABRALA 11	EAG	-	TW(4.00),O(114 00)	7 00	2 00	9 00	डुप्टा पट्टी रामसहाय	53
KR	BABRALA 8	-	-	TW(15 00),O(85 00)	3 00	2 00	9 00	कहरोला गर्वी	54
KR	BABRALA 8	-	-	TW(34.00),O(58 00)	12 00	32.00	8.00	कहरोला पट्टी शर्की	55
KR	GAWAN 9	EAG	-	TW(41 00),TWE(95 00) O(330.00)	35 00	192 00	292 00	चदू नगला	56
PR	GAWAN 7	EAG	-	TW(8 00),O(165 00)	6 00	3 00	19.00	रसूलपुर	57
KR	GAWAN 7	-	-	TW(21 00),O(32 00)	9 00	23 00	13.00	मेदपुर सैलाव	58
KR	GAWAN 5	-	-	TW(8.00),O(46 00)	4.00	7 00	7 00	मेदपुर डाडा	59
PR	GAWAN 2	-	-	TW(38.00),O(127 00)	15.00	432.00	16.00	नरिया वली	60
PR	GAWAN 2	-	-	TW(62 00),O(17 00)	11.00	43 00	25 00	सिरसा	61
KR	GAWAN 5	-	-	TWE(13 00),O(91.00)	11 00	2 00	4 00	पितम्बरपुर	62
KR	GAWAN 3	EAG	-	TW(6 00),TWE(83 00) O(39 00)	13 00	15 00	12.00	हरदासपुर	63
KR	GAWAN 4	EAG	-	TWE(49.00)	2 00	2.00	2 00	इशहाकपुर	64
KR	GAWAN 4	EAG	-	TW(80 00),O(10 00)	7 00	4 00	6.00	हैमदपुर	65
PR	GAWAN 2	EAG	-	TW(38.00),TWE(40.00) O(80 00)	12.00	7.00	20 00	केसरपुर	66

1	2	3	4	5	6	7	8	9	10
67	Lavan Bahar Town	719 00	----------	U N - I N H A B I T E D	----------	गैर आबाद		----------	
68	Singhola Daulat Sing	354 00	1437 (239)	P(1)	CHW(1)	W,HP	-(5-10)	-(5-10)	-(5-10)
69	Singhola Chetsingh	433 00	1209 (197)	-(-5)	MWC(1),PHS(1)	W,HP	-(5-10)	-(5-10)	-(5-10)
70	Mutena Patti Girdhar	156 00	855 (118)	P(1)	CHW(1)	W,HP	-(-5)	-(-5)	-(-5)
71	Mutena Patti Ratanpu	159 00	341 (56)	-(-5)	CHW(1)	W,HP	-(5-10)	-(5-10)	-(5-10)
72	Khagupura	260 00	1061 (169)	P(1)	CHW(1)	W,HP	-(-5)	-(-5)	-(-5)
73	Deopura	177 00	1194 (176)	P(1)	CHW(1)	W,HP	-(-5)	-(-5)	BS
74	Evajpur	129 00	----------	U N - I N H A B I T E D	----------	गैर आबाद		----------	
75	Kudarsi	450 00	852 (116)	-(-5)	CHW(1)	W,HP	-(5-10)	-(5-10)	-(5-10)
76	Kamalpur	98 00	725 (113)	-(-5)	CHW(1)	W,HP	-(5-10)	-(5-10)	-(5-10)
77	Udaranpur Khagi Saif	70 00	208 (33)	-(-5)	CHW(1)	W,HP	-(-5)	-(5-10)	-(5-10)
78	Udaranpur Khagi Chet	66 00	820 (147)	-(-5)	CHW(1)	W,HP	-(5-10)	-(5-10)	-(5-10)
79	Harupura Himmatsingh	48.00	481 (81)	-(-5)	CHW(1)	W,HP	-(-5)	-(-5)	-(-5)
80	Harupura Chetsingh	29 00	----------	U N - I N H A B I T E D	----------	गैर आबाद		----------	
81	Bhainsraula	268.00	784 (121)	P(1)	MWC(1),PHS(1)	W,HP	-(5-10)	-(5-10)	-(5-10)
82	Bhababla	206.00	630 (135)	-(-5)	CHW(1)	W,HP	-(-5)	-(5-10)	-(5-10)
83	Lahara Ratu	323.00	1390 (209)	P(1)	CHW(1)	W,HP	(10+)	-(5-10)	-(5-10)
84	Mubarakpur	206.00	824 (136)	P(1)	CHW(1)	W,HP	-(-5)	-(5-10)	-(>10)

12	13	14	15	16	17	18	2	1
KR GAWAN 2	-	-	TW(40 00),TWE(62 00) O(404 00)	47 00	50 00	65 00	गवा बाहर टाउन	67
KR GAWAN 5	-	-	TW(102 00),O(134 00)	67 00	29.00	23 00	h सिघोला दौलत सिह	68
KR GAWAN 5	-	-	TW(110 00),O(180 00)	2.00	116 00	25 00	सिघोला चेतसिह	69
KR GAWAN 4	-	-	TW(20 00),O(93 00)	7 00	17 00	19 00	ı Singh मुटैना पट्टी गिरधारी	70
KR GAWAN 5	-	-	TW(16.00),O(92 00)	7 00	18.00	26 00	r Kuwar मुटैना पट्टी रतनपुर	71
KR GAWAN 5	-	-	TW(200 00),TWE(40 00) O(190 00)	25 00	10 00	15 00	खगपुरा	72
PR GAWAN 3	LAG	-	TW(17 00),TWL(40 00) O(73.00)	13 00	19 00	15.00	देवपुरा	73
KR GAWAN 3	-	-	TW(31 00),TWE(10.00) O(72 00)	2 00	8 00	5 00	एवजपुर	74
KR GAWAN 9	-	-	TW(48 00),O(262 00)	13 00	108.00	19 00	कुदरसी	75
PR GAWAN 7	-	-	TW(27 00),O(55 00)	2 00	6.00	8 00	कमालपुर	76
KR GAWAN 5	-	-	TW(43 00),O(13 00)	8 00	1 00	5.00	uddın उदरनपुर खागी सैफुद्दीन	77
KR GAWAN 6	-	-	TW(8.00),O(32.00)	0.00	3 00	5 00	sıngh उदरनपुर खागी चेतसिंह	78
KR GAWAN 6	-	-	O(45 00)	0 00	2 00	1 00	हरुपुरा हिम्मतसिह	79
KR GAWAN 6	-	-	O(27 00)	0 00	1.00	1 00	हरुपुरा चेतसिह	80
KR GAWAN 7	-	-	TW(16 00),O(178 00)	43 00	14.00	17 00	भैंसरोली	81
KR GAWAN 6	-	-	TW(175 00),O(104 00)	26 00	48.00	11 00	भवावला	82
KR GAWAN 8	-	-	TW(86.00),O(171.00)	19.00	33 00	14.00	लहरा रतू	83
KR GAWAN 12	-	-	TW(36 00),O(34 00)	14 00	14.00	108.00	मुबारकपुर	84

1	2	3	4	5	6	7	8	9	10
85	Ikona	332 00	1460 (259)	P(1)	MWC(1),PHS(1)	W,HP	PO	-(5-10)	-(5-10)
86	Salımpur	87 00	413 (74)	-(-5)	CHW(1)	W,HP	-(-5)	-(-5)	-(5-10)
87	Khajra Inaıatganj	299 00	877 (151)	P(1)	CHW(1)	W,HP	-(-5)	-(5-10)	-(5-10)
88	Roradeep	675 00	1501 (251)	P(1)	CHW(1)	W,HP	-(-5)	-(5-10)	-(5-10)
89	Saıtua	581.00	1734 (305)	P(1)	CWC(1)	W,HP	PO	-(-5)	-(5-10)
90	Sherpur	200 00	700 (110)	-(-5)	CHW(1)	W,HP	-(-5)	-(-5)	-(5-10)
91	Madhawalı	321.00	1347 (220)	P(1)	CHW(1)	W,HP	-(5-10)	-(5-10)	-(5-10)
92	Bhırawatı	2115 00	6385 (1058)	P(1),M(1)	MWC(1),PHS(1),CHW(1)	W,HP	PO	FRI	-(>10)
93	Hırauni	737 00	2707 (421)	P(1)	CHW(1)	W,HP	PO	-(-5)	-(5-10)
94	Arthal	326 00	1378 (241)	P(1)	CHW(1)	W,HP	-(-5)	-(-5)	-(>10)
95	Mukatpur	559 00	1023 (168)	P(1)	CHW(1)	W,HP	-(-5)	-(-5)	-(>10)
96	Sınghpur	141 00	601 (108)	-(-5)	CHW(1)	W,HP	-(-5)	-(-5)	-(>10)
97	Baıbhur	304.00	835 (143)	P(1)	CHW(1)	W,HP	-(-5)	-(-5)	-(5-10)
98	Bhaıyapur	310 00	1314 (200)	-(-5)	CHW(1)	W,HP	-(5-10)	-(5-10)	-(>10)
99	Nızampur	187 00	947 (169)	P(1)	CHW(1)	W,HP	-(5-10)	-(5-10)	-(5-10)
100	Barora	213.00	1264 (204)	P(1)	CHW(1)	W,HP	-(5-10)	-(5-10)	-(5-10)
101	Jahanpur	273 00	1520 (241)	P(1)	CHW(1)	W,HP	-(-5)	-(-5)	-(-5)
102	Isapur	201 00	481 (71)	-(-5)	CHW(1)	W,HP	-(5-10)	-(5-10)	-(5-10)

11	12	13	14	15	16	17	18	2	1
KR	GAWAN 8	-	-	TW(23 00),O(170 00)	9 00	116 00	15 00	इकोना	85
KR	GAWAN 8	-	-	TW(11 00),O(39 00)	2 00	31 00	4 00	सलीमपुर	86
KR	GAWAN 8	-	-	TW(15 00),O(162.00)	17 00	78 00	27 00	खजरा इनायतगज	87
KR	GAWAN 7	-	-	TW(26 00),O(362 00)	212 00	201.00	65.00	रोरादीप	88
KR	GAWAN 7	-	-	TW(36 00),O(268 00)	42 00	199 00	36.00	सैतुआ	89
KR	GAWAN 8	-	-	TW(20 00),O(123 00)	3 00	44.00	10 00	शेरपुर	90
KR	GAWAN 8	-	-	TW(24.00),O(81 00)	7.00	196 00	13 00	मढावली	91
KR	BABRALA 14	EAG	-	TW(400.00),O(596 00)	3243 00	769 00	87.00	भीरावटी	92
KR	BABRALA 16	-	-	TW(67 00),O(400.00)	4 00	209 00	37 00	हिरौनी	93
KR	BABRALA 20	-	-	TW(212 00),O(244.00)	10 00	28 00	23.00	आर्थल	94
KR	BABRALA 18	-	-	TW(24.00),O(194 00)	5 00	271.00	65 00	मुकटपुर	95
KR	BABRALA 19	-	-	TW(24 00),O(81.00)	10 00	12 00	14 00	सिहपुर	96
KR	BABRALA 20	-	-	TW(107 00),O(158 00)	9 00	15 00	15 00	बायभूड	97
KR	BABRALA 15	EAG	-	TW(59 00),O(113 00)	11 00	116.00	11 00	भैयापुर	98
KR	GAWAN 7	-	-	TW(35 00),O(100 00)	12 00	25 00	15 00	निजामपुर	99
KR	GAWAN 7	-	-	TW(22 00),O(114 00)	11 00	57.00	9 00	बरोरा	100
KR	GAWAN 7	-	-	TW(117 00),O(103 00)	6 00	31 00	16.00	जहानपुर	101
KR	GAWAN 6	-	-	TW(15.00),O(130 00)	13 00	36 00	7.00	इसापुर	102

1	2	3	4	5	6	7	8	9	10
103	Jingnauli Purbia	254 00	1905 (288)	P(1),M(1)	MWC(1),PHS(1)	W,HP	-(5-10)	-(-5)	-(5-10)
104	Kannua	120.00	913 (162)	P(1)	CHW(1)	W,HP	-(5-10)	TUE	-(-5)
105	Paniwara	228 00	798 (149)	-(-5)	CHW(1)	W,HP	-(-5)	-(-5)	-(5-10)
106	Rajawali	169.00	1508 (235)	P(1)	CHW(1)	W,HP	-(5-10)	-(5-10)	-(5-10)
107	Sandora	409.00	1934 (306)	P(1)	CHW(1)	W,HP	-(-5)	-(-5)	-(-5)
108	Beora	272.00	1443 (248)	P(1)	MWC(1),PHS(1)	W,HP	-(-5)	-(-5)	-(5-10)
109	Neora	646.00	3066 (573)	P(1),M(1)	CHW(1)	W,HP	PO	WED	-(5-10)
110	Amarpur	88.00	512 (105)	-(-5)	CHW(1)	W,HP	-(-5)	-(-5)	-(5-10)
111	Maksudanpur	109.00	298 (56)	-(-5)	CHW(1)	W,HP	-(-5)	-(-5)	-(5-10)
112	Pahalwara	281 00	984 (140)	P(1)	CHW(1)	W,HP	-(5-10)	-(5-10)	-(5-10)
113	Chaturbhanpur	249.00	1991 (316)	P(1)	CHW(1)	W,HP	-(-5)	-(5-10)	-(5-10)
114	Jianagla	279 00	1119 (171)	P(1)	CHW(1)	W,HP	-(-5)	-(5-10)	-(5-10)
115	Harfari	94.00	1445 (237)	P(1),M(1)	MWC(1)	W,HP	PO	-(5-10)	-(5-10)
116	Tumaria Khadar	163.00	714 (134)	-(-5)	MWC(1),PHS(1)	W,HP	-(-5)	-(-5)	-(5-10)
117	Shahpur	296 00	1075 (192)	P(1)	MWC(1)	W,HP	-(-5)	-(5-10)	-(5-10)
118	Bagder	409.00	1447 (235)	P(1)	CHW(1)	W,HP	-(5-10)	-(5-10)	-(5-10)
	Total :	32425 00	114663 19309	P(61),M(8) H(1)	MCW(14),CWC(3) HC(1),PHC(1) PHS(13),CHW(82)				

..	12	13	14	15	16	17	18	?	1
KR	GAWAN 9	-	-	TW(62 00),O(135 00)	6.00	37 00	14 00	सिघोली पुरविया	103
KR	GAWAN 9	-	-	TW(34 00),O(63 00)	6 00	11 00	6 00	कन्हुआ	104
KR	GAWAN 11	-	-	TW(61 00),O(109 00)	8 00	35.00	15.00	पानीवाडा	105
KR	GAWAN 8	-	-	TW(40.00),O(84 00)	9.00	23 00	13 00	रजावली	106
KR	GAWAN 13	-	-	TW(77 00),O(260 00)	13 00	34 00	25 00	सेन्डोरा	107
KR	GAWAN 15	EAG	-	TW(34 00),O(193 00)	14 00	7 00	24 00	ब्यौरा	108
KR	GAWAN 15	EAG	59 00	O(455.00)	17 00	7 00	45 00	न्यौरा	109
KR	BABRALA 17	-	-	TW(22 00),O(48 00)	12 00	1 00	5 00	अमरपुर	110
KR	BABRALA 16	-	-	TK(10.00),O(15.00)	12 00	39.00	8 00	मक्सूदनपुर	111
KR	BABRALA 14	-	-	TW(32.00),O(194 00)	13 00	28 00	14.00	पहलवाडा	112
KR	BABRLA 11	-	-	TW(31 00),TWE(36 00) O(148 00)	13 00	3 00	18 00	चतुरभानपुर	113
KR	BABRALA 10	-	-	TW(45 00),O(152 00)	28 00	34 00	20 00	जियानगला	114
KR	BABRALA 8	-	-	TW(39 00),O(35 00)	2 00	5 00	13 00	हरफरी	115
KR	BABRALA 15	-	-	TW(9 00),O(119 00)	8 00	21 00	6 00	तुमरिया खादर	116
KR	BABRALA 12	-	-	TW(22 00),O(144.00)	11 00	112.00	7 00	शाहपुर	117
KR	BABRALA 16	-	-	TW(100 00),O(202 00)	33.00	51 00	23.00	बगडेर	118
योग			59 00	TW(4580 00),TWE(2109 00) TK(10 00),O(14842.00)	5497 00	7155.00	4088 00		

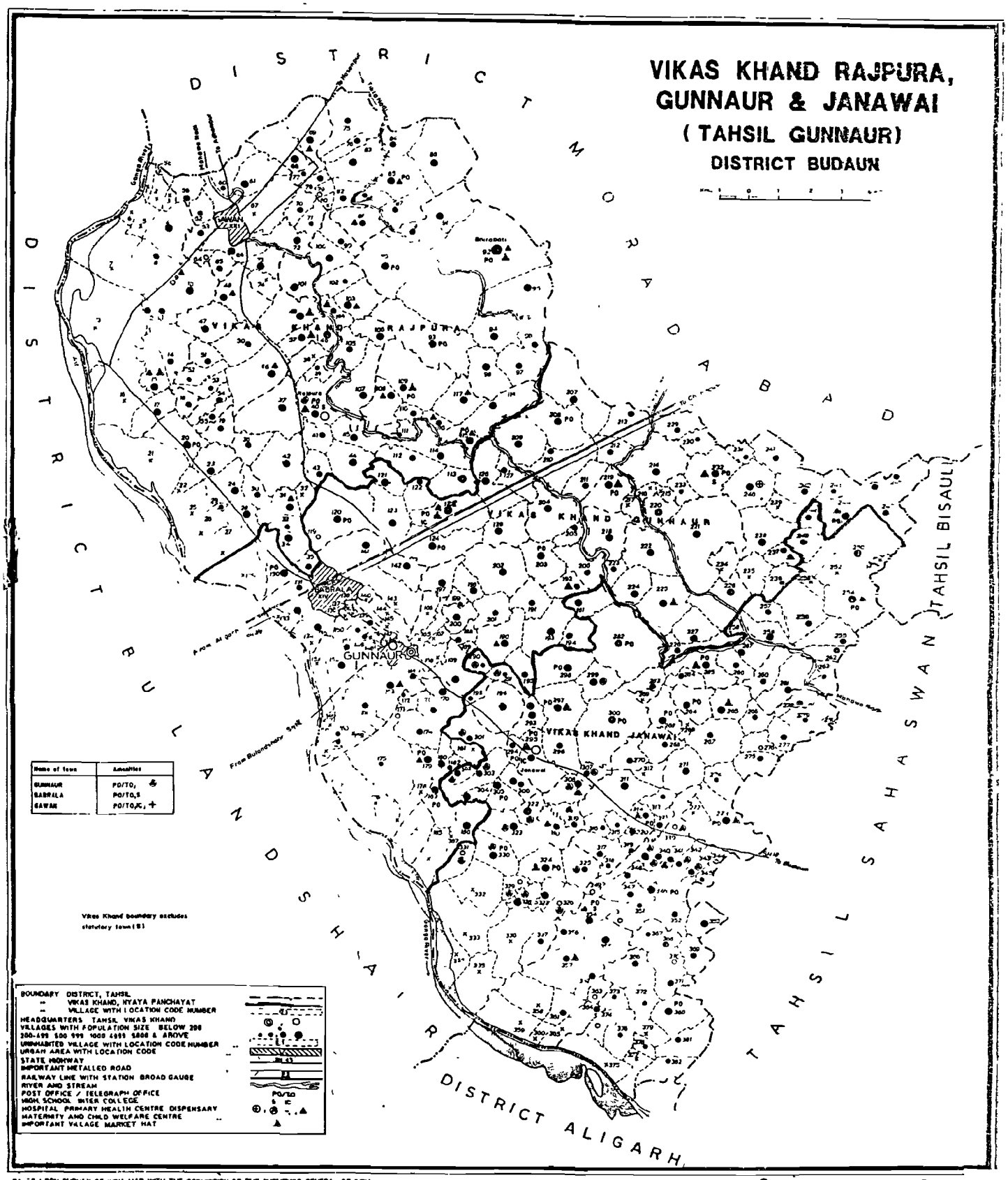

BASED UPON SURVEY OF INDIA MAP WITH THE PERMISSION OF THE SURVEYOR GENERAL OF INDIA.

© GOVERNMENT OF INDIA COPYRIGHT, 1967

District Name . Budaun

ग्राम मे उपलब्ध जन सविधाये - [यदि ग्राम मे सविधा उपलब्ध नही है तो डेश (-) लगाने के बाद ग्राम से जितनी दरी पर सविधाये उपलब्ध है वह दरी मोटे तोर पर इस प्रकार कोष्ठको -5 कि मी 5-10 कि मी एव 10+ कि मी की सामान्य श्रेणियो मे दी गयी है]
Amenities Available - [If not available within the village, a dash (-) has been shown in the column and next to it, in brackets, the distance in broad ranges viz -5 Kms , 5-10 Kms and 10+ Kms or the nearest place where the facility is available has been given]

लोकशन कोड न Location Code No.	ग्राम का नाम Name of Village	ग्राम का कुल क्षेत्रफल (हेक्टेयर मे) Total area of the village (in hectares)	कल जनसख्या एव परिवारो की सख्या Total population and number of households	शैक्षणिक Educational	चिकित्सा सम्बन्धी Medical	पीने का पानी (पीने योग्य) Drinking Water (Potable)	डाक और तार Post and Telegraph	बाजार/हाट का दिन/के दिन यदि कोई हो Day(s) of market/hat, if any	सचार व्यवस्था (बस स्टाप, रेलवे स्टेशन, जल मार्ग Communications (Bus stop, Railway station, Water way)
1	2	3	4	5	6	7	8	9	10
C.D. Block :- Gunnaur						Tahsil - Gunnaur			
119	Nagalia Kazi	101 00	102 (22)	-(5-10)	CHW(1)	W,HP	-(5-10)	-(-5)	-(5-10)
120	Mehua Hasanganj	627 00	2832 (490)	P(1),M(1)	CWC(1),CHW(1)	W,HP	PO	-(-5)	BS
121	Pathakpur	179.00	1475 (245)	P(1)	CHW(1)	W,HP	-(-5)	-(-5)	-(-5)
122	Dadpur	164.00	626 (102)	P(1)	CHW(1)	W,HP	-(5-10)	-(5-10)	-(5-10)
123	Pawari	367.00	1883 (296)	P(1)	CHW(1)	W,HP	-(-5)	-(-5)	-(-5)
124	Kail	501.00	2980 (447)	P(1)	CHW(1)	W,HP	PO	-(5-10)	BS
125	Bhakroli	446 00	2379 (376)	P(1),PUC(1)	MWC(1)	W,HP	PO	WED,SUN	BSRS
126	Majhola Fatahpur	443.00	1412 (205)	P(1)	CHW(1)	W,HP	-(-5)	-(-5)	-(-5)
127	Daroli	212.00	834 (129)	P(1)	CHW(1)	W,HP	-(-5)	-(-5)	-(-5)
128	Bahipur	321.00	1440 (235)	P(1)	CHW(1)	W,HP	-(-5)	-(-5)	-(-5)
129	Shahjahanabad salab	707.00	----------	U N - I N H A B I T E D ----------		गैर आबाद	----------		
130	Shahjahanabad Danda	319 00	2307 (425)	P(1),M(1)	RP(1)	HP	PO,PHONE	-(5-10)	-(5-10)

जिले का नाम छतरपुर

भूमि प्रयोग Land Use
(अर्थात् भूमि के पृथक - पृथक वर्गों के अन्तर्गत क्षेत्रफल - हेक्टेयर मे दशमलव के दो निकटतम अको मे परिवर्तित)
(i.e area under different type of land use in hectares rounded upto two decimal places)

ग्राम तक पहुँचन का मार्ग	निकटतम कस्बा और उसकी दूरी (कि मी मे)	बिजली की आपूर्ति	वन	स्रोत द्वारा सिंचित	असिंचित	कृषि योग्य बंजर भूमि (गोचर तथा उपवन सहित)	कृषि के लिये अनुपलब्ध क्षेत्र	ग्राम का नाम	लोकेशन कोड न
Approach to village	Nearest Town and distance (in Kms)	Power supply	Forest	Irrigated (by source)	Unirrigated	Culturable waste (including gaucher and groves)	Area not available for cultivation	Name of Village	Location code No
11	12	13	14	15	16	17	18	2	1
विकास खण्ड -	गुनौर						तहसील -	गुनौर	
KR	BABRALA 4	EAG	-	TWE(60 00)	4 00	32 00	5 00	नगलिया काजी	119
PR	BABRALA 4	ED,EAG	-	TW(244 00)	13 00	119 00	251 00	मेहुआ हसनगज	120
KR	BABRALA 7	EAG	-	TW(134 00)	6.00	26 00	13 00	पाठकपुर	121
KR	BABRALA 7	EAG	-	TW(145 00)	7 00	6 00	6 00	दादपुर	122
KR	BABRALA 4	EO	-	TW(152 00)	19 00	37 00	160 00	पँवारी	123
PR	BABRALA 5	ED,EAG	-	TW(319 00)	22 00	106 00	54 00	कैल	124
PR	BABRALA 8	EA	-	TW(362.00)	10.00	31 00	43.00	भकरौली	125
PR	BABRALA 10	ED	-	TW(345 00)	19 00	18 00	61.00	मझोला फतेहपुर	126
PR	BABRALA 10	ED	-	TW(136 00)	26 00	14 00	36.00	डरौली	127
KR	BABRALA 9	ED,EAG	-	TW(139 00),TWE(95.00)	47.00	21 00	19.00	बहीपुर	128
KR	BABRALA 9	-	-	TW(278 00)	4 00	105 00	320 00	शाहजहानाबाद सैलाव	129
PR	BABRALA 5	ED,EAG	-	TW(249.00)	33 00	15.00	22 00	शाहजहानाबाद डाडा	130

1	2	3	4	5	6	7	8	9	10
131	Firozpur	205.00	732 (112)	P(1)	CHW(1)	HP	-(-5)	-(-5)	-(-5)
132	Mirampur	193.00	1286 (186)	P(1)	CHW(1)	HP	-(-5)	-(-5)	-(-5)
133	Band Mirampur	240.00	----------	U N - I N H A B I T E D	----------	गैर आबाद		----------	
134	Band Faridpur	266.00	----------	U N - I N H A B I T E D	----------	गैर आबाद		----------	
135	Faridpur	192.00	1293 (217)	P(1)	-(5-10)	W,HP	-(-5)	-(-5)	-(-5)
136	Kasimpur	10.00	----------	U N - I N H A B I T E D	----------	गैर आबाद		----------	
137	Azizabad	8.00	----------	U N - I N H A B I T E D	----------	गैर आबाद		----------	
138	Faizabad	9.00	----------	U N - I N H A B I T E D	----------	गैर आबाद		----------	
139	Gunnaur Hirapur	107.00	822 (131)	M(1)	CHW(1)	W,HP	-(-5)	-(-5)	-(-5)
140	Nasrullapur	35.00	----------	U N - I N H A B I T E D	----------	गैर आबाद		----------	
141	Baghau	522.00	1930 (374)	P(1)	CHW(1)	W,HP	-(-5)	-(-5)	-(-5)
142	Noorpur	231.00	1220 (190)	P(1)	CHW(1)	W,HP	-(5-10)	-(-5)	-(-5)
143	Chuheli	340.00	----------	U N - I N H A B I T E D	----------	गैर आबाद		----------	
144	Gunnaur Arif	156.00	----------	U N - I N H A B I T E D	----------	गैर आबाद		----------	
145	Gunnaur Jahangir	78.00	----------	U N - I N H A B I T E D	----------	गैर आबाद		----------	
146	Gunnaur Salar Bare	39.00	----------	U N - I N H A B I T E D	----------	गैर आबाद		----------	
147	Gunnaur Daulat Khan	119.00	773 (137)	P(1)	CHW(1)	W,HP	-(-5)	-(-5)	-(-5)
148	Gunnaur Nasir	45.00	----------	U N - I N H A B I T E D	----------	गैर आबाद		----------	

-	BABRALA 3	EAG	-	TW(1, 00	12 00	13 00	25 00	फिराजपुर	131
KR	BABRALA 4	EAG	-	TW(104.00)	42 00	17.00	30 00	मीरमपुर	132
KR	BABRALA 4	-	-	-	122 00	86 00	37 00	वन्द मीरमपुर	133
KR	BABRALA 4	-	-	-	73 00	153.00	40 00	वन्द फरीदपुर	134
KR	BABRALA 4	-	-	TW(149 00)	27 00	4 00	12 00	फरीदपुर	135
KR	BABRALA 4	-	-	TW(9 00)	1 00	0 00	0 00	कासिमपुर	136
KR	BABRALA 4	-	-	TW(2 00),TWE(4 00)	1.00	1 00	0 00	अजीजाबाद	137
KR	BABRALA 4	-	-	TW(9 00)	0 00	0 00	0.00	फैजाबाद	138
KR	BABRALA 1	ED,EAG	-	TW(71 00)	8 00	9 00	19 00	गुनौर हीरापुर	139
KR	BABRALA 1	-	-	TW(32 00)	0 00	1 00	2 00	नसरुल्लापुर	140
KR	BABRALA 2	ED	-	TW(217 00)	18 00	58 00	229.00	बाघऊ	141
KR	BABRALA 4	-	-	TW(130 00)	189 00	35 00	48.00	नूरपुर	142
KR	BABRALA 4	-	-	TW(169.00)	19 00	118 00	34 00	चुहेली	143
KR	BABRALA 4	-	-	TW(113 00)	10 00	23 00	10 00	गुनौर आरिफ	144
KR	BABRALA 4	-	-	TW(55 00)	13 00	4 00	6.00	गुनौर जहाँगीरपुर	145
KR	BABRALA 4	-	-	TW(29 00)	1.00	3 00	6.00	गुनौर सालर बाडी	146
KR	GUNNAUR 1	EAG	-	TW(67 00)	14.00	21.00	17.00	गुनौर दौलत खाँन	147
KR	GUNNAUR 1	-	-	TW(41.00)	2 00	1.00	1.00	गुनौर नासिर	148

1	2	3	4	5	6	7	8	9	
149	Gunnaur Faisal	70 00	119 (21)	P(1)	CHW(1)	W,HP	-(-5)	-(-5)	-(-5)
150	Gunnaur Mahmood	32 00	162 (28)	-(-5)	CHW(1)	W,HP	-(-5)	-(-5)	BS
151	Fatehpur	140 00	863 (156)	P(1)	CHW(1)	W,HP	-(-5)	-(-5)	-(-5)
152	Gangabas	356 00	1227 (218)	P(1)	CHW(1)	W,HP	-(-5)	-(-5)	-(-5)
153	Band Gangabas	404.00	----------	U N - I N H A B I T E D	----------	गैर आबाद	----------		
154	Sadarpur	81.00	----------	U N - I N H A B I T E D	----------	गैर आबाद	----------		
155	Band Sadarpur	50.00	----------	U N - I N H A B I T E D	----------	गैर आबाद	----------		
156	Band Bichpuri	91 00	----------	U N - I N H A B I T E D	----------	गैर आबाद	----------		
157	Band Husainpur	119 00	----------	U N - I N H A B I T E D	----------	गैर आबाद	----------		
158	Hotam Garhi Kham	138 00	5 (5)	-(-5)	CHW(1)	W,HP	-(5-10)	-(5-10)	-(5-10)
159	Hotam Garhi Pukhta	39 00	----------	U N - I N H A B I T E D	----------	गैर आबाद	----------		
160	Husainpur Salab	92.00	333 (54)	-(-5)	CHW(1)	W,HP	-(5-10)	-(5-10)	-(5-10)
161	Bichpuri Salab	268.00	529 (96)	P(1)	CHW(1)	W,HP	-(5-10)	-(5-10)	BS
162	Salempur	54.00	----------	U N - I N H A B I T E D	----------	गैर आबाद	----------		
163	Rasulpur	268.00	1451 (271)	P(1)	MWC(1)	W,HP	-(5-10)	-(5-10)	-(5-10)
164	Gunnaur Abdul Hai	308.00	538 (102)	P(1)	CHW(1)	W,HP	-(-5)	-(-5)	-(-5)
165	Gunnaur Mansoor	125.00	----------	U N - I N H A B I T E D	----------	गैर आबाद	----------		
166	Gunnaur Kazi	156 00	----------	U N - I N H A B I T E D	----------	गैर आबाद	----------		

1..	12	13	14	15	16	17	18	2	1
KR	GUNNAUR 3	EAG	1 00	TW(62.00)	3 00	1 00	4 00	गुनौर फजल	149
PR	GUNNAUR 1	ED	-	TW(30.00)	0 00	1 00	1 00	गुनौर महमूद	150
KR	GUNNAUR 3	EAG	-	TW(126 00)	2 00	3.00	9 00	फतेहपुर	151
KR	GUNNAUR 4	-	-	TW(235 00)	57 00	48 00	16 00	गगावास	152
KR	GUNNAUR 4	-	-	TW(1.00)	188 00	101.00	114.00	बद गगावास	153
KR	GUNNAUR 4	-	-	TW(23 00)	27 00	29 00	2 00	सदरपुर	154
KR	GUNNAUR 4	-	-	-	0 00	0.00	50.00	बद सदरपुर	155
KR	GUNNAUR 4	-	-	-	8 00	42 00	41.00	बद बिचपुरी	156
KR	GUNNAUR 4	-	-	-	4 00	13 00	102.00	बद हुसेनपुर	157
PR	GUNNAUR 6	EAG	-	TW(35 00)	12 00	9 00	82.00	होतम गढ़ी खाम	158
KR	GUNNAUR 6	-	-	TW(14.00)	23 00	1 00	1.00	होतम गढी पुख्ता	159
PR	GUNNAUR 6	EAG	-	TW(50 00)	26.00	8 00	8.00	हुसेनपुर सैलाब	160
PR	GUNNAUR 6	-	-	TW(180 00)	60 00	15.00	13.00	बिचपुरी सैलाब	161
KR	GUNNAUR 6	-	-	TW(41.00)	11.00	37 00	5 00	सलेमपुर	162
PR	GUNNAUR 5	EAG	-	TW(175 00)	30 00	34 00	29.00	रसूलपुर	163
KR	GUNNAUR 3	EAG	-	TW(212.00),TWE(26 00)	27.00	11.00	32.00	गुनौर अब्दुल हई	164
KR	GUNNAUR 3	-	-	TW(94.00)	16.00	6.00	9.00	गुनौर मंसूर	165
KR	GUNNAUR 3	-	-	TW(107.00)	19.00	15.00	15.00	गुनौर काजी	166

1	2	3	4	5	6	7	8	9	10
167	Gunraur Wahid	52 00	----------	U N - I N H A B I T E D	----------	गर आबाद	----------		
168	Gunnaur Chhita	52.00	----------	U N - I N H A B I T E D	----------	गेर आबाद	----------		
169	Garhia	295 00	1209 (203)	P(1)	CHW(1)	W,HP	-(-5)	-(-5)	-(-5)
170	Jagannathpur	197 00	1079 (238)	P(1)	CHW(1)	HP	-(-5)	-(-5)	-(-5)
171	Puthri	158.00	652 (127)	P(1)	CHW(1)	HP	-(-5)	-(-5)	-(-5)
172	Gajadharpur	77.00	378 (64)	-(-5)	CHW(1)	HP	-(-5)	-(-5)	-(-5)
173	Roknabad	62 00	181 (37)	-(-5)	CHW(1)	HP	-(-5)	-(5-10)	-(5-10)
174	Zafarpur	202.00	668 (118)	P(1)	CHW(1)	HP	-(-5)	-(5-10)	-(5-10)
175	Isampur Salab pukhta	477.00	264 (46)	-(-5)	CHW(1)	HP	-(-5)	-(5-10)	-(5-10)
176	Isampur Salab Kham	477 00	----------	U N - I N H A B I T E D	----------	गैर आबाद	----------		
177	Khirmoria Salab	74.00	----------	U N - I N H A B I T E D	----------	गैर आबाद	----------		
178	Khirmoria Danda	44.00	----------	U N - I N H A B I T E D	----------	गैर आबाद	----------		
179	Isampur Danda	149.00	2323 (367)	P(1)	MWC(1)	HP	PO	-(5-10)	-(5-10)
180	Shahpur	152 00	1108 (181)	P(1)	CHW(1)	HP	-(-5)	-(5-10)	-(5-10)
181	Kheria Harlal	108 00	----------	U N - I N H A B I T E D	----------	गैर आबाद	----------		
182	Kheria Uttam	75 00	465 (80)	P(1)	CHW(1)	HP	-(-5)	-(-5)	-(-5)
183	Asadpur	241 00	1480 (274)	P(1)	CHW(1)	HP	PO,PHONE	-(-5)	-(-5)
184	Sukhela	557 00	----------	U N - I N H A B I T E D	----------	गैर आबाद	----------		

..	12	13	14	15	16	17	18	2	1
KR	GUINAUR 3	-	-	TW(45 00)	4 00	1 00	2 00	गुनौर वाहिद	167
KR	GUNNAUR 3	-	-	TW(14 00)	1.00	4 00	33 00	गुनौर छिता	168
PR	GUNNAUR 3	EAG	-	TW(234 00)	22.00	15.00	24.00	गढिया	169
PR	GUNNAUR 2	EA	-	TW(67.00),TWE(80 00)	18 00	15.00	17.00	जगन्नाथपुर	170
KR	GUNNAUR 3	-	-	TW(57 00),TWE(60 00)	25 00	9 00	7 00	पुठरी	171
KR	GUNNAUR 3	ED	-	TW(27.00),TWE(40 00)	4 00	4 00	2 00	गजाधरपुर	172
KR	GUNNAUR 8	-	-	TW(35 00)	12 00	10.00	5 00	रुकनाबाद	173
KR	GUNNAUR 6	EAG	-	TW(61 00),TWE(60 00)	42 00	31.00	8.00	जाफरपुर	174
KR	GUNNAUR 7	ED	-	TW(316 00)	95 00	19 00	47 00	ईसमपुर सैलाब पुख्ता	175
KR	GUNNAUR 7	-	-	TW(156.00)	23.00	162 00	136.00	ईसमपुर सैलब खाम	176
KR	GUNNAUR 7	-	-	TW(36.00)	2 00	12 00	24 00	खिर्मोरिया सैलाब	177
KR	GUNNAUR 7	-	-	TW(16 00)	21 00	6.00	1.00	खिर्मोरिया डाडा	178
KR	GUNNAUR 8	ED,EAG	-	TW(5.00),TWE(40 00)	55 00	20 00	29 00	ईसमपुर डाडा	179
KR	GUNNAUR 6	-	-	W(6.00),TW(40 00)	0 00	106.00	0.00	शाहपुर	180
KR	GUNNAUR 6	-	-	TW(94 00)	10.00	4 00	0 00	खेडिया हरलाल	181
KR	GUNNAUR 9	-	-	TW(62.00)	7 00	0.00	6.00	खेडिया उत्तम	182
KR	GUNNAUR 10	ED	-	TW(116 00)	22.00	46 00	57 00	असदपुर	183
KR	GUNNAUR 10	-	-	TW(109 00)	72.00	160 00	216.00	सुखेला	184

1	2	3	4	5	6	7	8	9	10
185	Dillipur	432 00	----------	U N - I N H A B I T E D	----------	गैर आबाद	----------		
186	Bhona Nagala	201 00	1066 (161)	P(1)	CHW(1)	HP	-(-5)	-(-5)	-(-5)
187	Rustampur	96.00	----------	U N - I N H A B I T E D	----------	गैर आबाद	----------		
188	Rajpur	79.00	580 (91)	P(1)	CHW(1)	W,HP	-(-5)	-(-5)	-(-5)
189	Ziaratshah Nusarat	42.00	----------	U N - I N H A B I T E D	----------	गैर आबाद	----------		
190	Gothna	382 85	1800 (273)	P(1)	MWC(1)	W,HP	-(5-10)	-(5-10)	-(5-10)
191	Bahlolpur	216.00	986 (171)	P(1)	CHW(1)	W,HP	-(-5)	-(-5)	-(5-10)
192	Bhojpur	167.00	808 (127)	P(1)	CHW(1)	W,HP	-(-5)	TUE	-(5-10)
193	Kuhera	416.00	1502 (229)	P(1)	CHW(1)	W,HP	-(5-10)	-(5-10)	-(5-10)
194	Ghugaiya	202 00	670 (96)	-(-5)	CHW(1)	W,HP	-(-5)	-(-5)	-(>10)
195	Udaibhanpur	172 00	611 (100)	P(1)	CHW(1)	W,HP	-(-5)	-(5-10)	-(5-10)
196	Senjana	376.00	1744 (283)	P(1)	CHW(1)	W,HP	-(-5)	-(-5)	BS
197	Makhdumpur	210.00	1037 (138)	P(1)	CHW(1)	W,HP	-(-5)	-(5-10)	-(-5)
198	Gunnaur Semla	158.00	1691 (274)	P(1)	CHW(1)	W,HP	-(-5)	-(5-10)	-(5-10)
199	Haduda	36 00	221 (35)	P(1)	CHW(1)	W,HP	-(-5)	-(5-10)	-(-5)
200	Akbarpur	152.00	1884 (342)	P(1)	CHW(1)	W,HP	-(5-10)	-(5-10)	-(5-10)
201	Kanhua	212 00	814 (125)	P(1)	CHW(1)	W,HP	-(5-10)	-(5-10)	-(5-10)
202	Siroraqazi	552 00	2133 (346)	P(1)	CWC(1),PHS(1),RP(1)	W,HP	-(-5)	-(5-10)	-(5-10)

11	12	13	14	15	16	17	18	2	1
KR	GUNNAUR 10	-	-	TW(3 00)	17.00	185 00	227.00	दिल्लीपुर	185
KR	GUNNAUR 11	EAG	-	TW(146 00)	16 00	22.00	17.00	भोना नगला	186
KR	GUNNAUR 11	-	-	TW(14 00)	10 00	46.00	26.00	रुस्तमपुर	187
KR	GUNNAUR 3	EAG	-	TW(61 00),TWE(10 00)	0 00	2 00	6.00	राजपुर	188
KR	GUNNAUR 3	-	-	TW(32.00)	4.00	3.00	3.00	जियारतशाह नुसरत	189
KR	GUNNAUR 5	EAG	-	TW(292 00)	7.00	63 00	20 85	गोठना	190
KR	GUNNAUR 7	EAG	-	TW(104.00),TWE(19 00)	30 00	38 00	25.00	बहलोलपुर	191
PR	GUNNAUR 8	-	-	TW(131 00)	9.00	10.00	17.00	भोजपुर	192
KR	GUNNAUR 8	EAG	-	TW(305.00),TWE(54.00)	32.00	8.00	17.00	कुहेरा	193
KR	GUNNAUR 12	-	-	TW(94 00)	44.00	63 00	1.00	घुगइया	194
PR	GUNNAUR 5	-	-	TW(128 00)	5.00	28.00	11.00	उदयभानपुर	195
PR	GUNNAUR 4	EAG	-	TW(181 00),TWE(30 00)	33 00	80 00	52.00	सैंजना	196
KR	GUNNAUR 6	EAG	-	W(65 00),TW(80.00) TWE(25.00)	12.00	18.00	10.00	मखदूमपुर	197
KR	GUNNAUR 7	EAG	-	W(10.00),TW(50 00) TWE(60 00)	9 00	19 00	10 00	गुनौर सेमला	198
KR	GUNNAUR 4	EAG	-	W(10.00),TW(23 00)	1 00	0.00	2.00	हदूदा	199
KR	GUNNAUR 6	-	-	W(20.00),TW(104 00)	8.00	6.00	14 00	अकबरपुर	200
KR	GUNNAUR 6	EAG	-	W(25.00),TW(109 00) TWE(40.00)	18.00	7.00	13.00	कन्हुआ	201
PR	GUNNAUR 9	EAG	-	W(75.00),TW(175 00) TWE(125 00)	94 00	60.00	23.00	सिरोराकाजी	202

1	2	3	4	5	6	7	8	9	10
203	Mahmoodpur	324.00	1109 (155)	P(1)	CHW(1)	W,HP	PO	-(-5)	-(5-10)
204	Sainjana Ahran	398 00	1202 (212)	P(1)	CHW(1)	W,HP	-(5-10)	-(-5)	-(-5)
205	Bhojrajpur	114 00	756 (138)	-(-5)	CHW(1)	W,HP	-(5-10)	-(-5)	-(5-10)
206	Dudabag	296.00	540 (105)	-(-5)	CHW(1)	W,HP	-(-5)	-(5-10)	-(5-10)
207	Dhanari Patti Balu S	666.00	3101 (537)	P(1)	CHW(1)	W,HP	-(-5)	-(-5)	-(-5)
208	Dhanari Patti Lalsin	495.00	2617 (387)	P(1)	CHW(1)	W,HP	PO,PHONE	-(-5)	-(-5)
209	Garha	434.00	1714 (279)	P(1)	CHW(1)	W,HP	-(-5)	-(-5)	-(-5)
210	Udranpur Azmatnagar	466.00	969 (176)	P(1)	CHW(1)	W,HP	-(-5)	-(-5)	BS
211	Rustampur Pipalbara	228.00	739 (124)	P(1)	CHW(1)	W,HP	-(-5)	-(-5)	-(-5)
212	Manhar Nagala	182.00	994 (174)	P(1)	CHW(1)	W,HP	-(5-10)	-(5-10)	-(5-10)
213	Ramnagar urf Kanua N	199.00	767 (138)	P(1)	CHW(1)	W,HP	-(-5)	-(-5)	-(-5)
214	Manakpur	641.00	1971 (345)	P(1)	CWC(1)	W,HP	-(-5)	-(-5)	-(-5)
215	Talibpur	52.00	----------	U N - I N H A B I T E D	----------	गैर आबाद	----------		
216	Gyanpur Mukrrampur	54 00	----------	U N - I N H A B I T E D	----------	गैर आबाद	----------		
217	galpur	29.00	----------	U N - I N H A B I T E D	----------	गैर आबाद	----------		
218	Kirtia	410.00	1044 (160)	P(1)	CHW(1)	W,HP	-(-5)	-(-5)	-(-5)
219	Khalilpur	297.00	1469 (235)	P(1),M(1)	CWC(1)	W,HP	PO	SAT	-(-5)
220	Jairam Nagar	232.00	1447 (235)	P(1),M(1)	CHW(1)	W,HP	-(-5)	-(-5)	-(-5)

11	12	13	14	15	16	17	18	2	1
PR	GUNNAUR 10	EAG	-	W(30 00),TW(157 00) TWE(70 00)	24 00	22 00	21 00	महमूदपुर	203
KR	GUNNAUR 12	EAG	-	W(50 00),TW(190 00) TWE(73 00)	21 00	35.00	29.00	सैंजना अहरान	204
KR	BABRALA 16	-	-	W(20 00),TW(59 00)	10 00	4 00	21.00	भोजराजपुर	205
KR	BABRALA 5	-	-	W(55 00),TW(97 00)	26.00	18 00	100.00	डुडाबग	206
PR	BABRALA 14	ED	-	TW(377 00)	46.00	200 00	43.00	hankar धनारी पट्टी बालू शक	207
PR	BABRALA 14	ED	-	TW(326 00)	23.00	119.00	27 00	gh धनारी पट्टी लालसिह	208
KR	BABRALA 14	-	-	TW(326.00)	39 00	36 00	33 00	गढ़ा	209
PR	BABRALA 11	-	-	TW(234 00)	47 00	121 00	64.00	उदरनपुर अजमतनगर	210
KR	BABRALA 11	-	-	TW(126 00)	35 00	45.00	22.00	रुस्तमपुर पीपलबाडा	211
PR	BABRALA 15	-	-	TW(139 00)	9 00	18 00	16.00	मनहार नगला	212
KR	BABRALA 14	-	-	TW(150 00)	14 00	17 00	18 00	agala रामनगर उर्फ कनुआ नगल	213
KR	BABRALA 16	-	-	TW(449 00)	102.00	47 00	43 00	मानकपुर	214
KR	BABRALA 16	-	-	TW(31 00)	17.00	2 00	2.00	तालीबपुर	215
KR	BABRALA 16	-	-	TW(47.00)	1 00	4.00	2.00	ज्ञानपुर मुकरमपुर	216
KR	BABRALA 16	-	-	TW(19 00)	2.00	6.00	2 00	मालपुर	217
KR	BABRALA 16	-	-	TW(229 00)	61 00	85 00	35.00	कृतिया	218
PR	BABRALA 15	ED,EAG	-	W(30.00),TW(151.00) TWE(10 00)	48.00	5.00	23.00	खलीलपुर	219
KR	BABRALA 17	-	-	TW(142.00)	41 00	26.00	23 00	जयराम नगर	220

1	2	3	4	5	6	7	8	9	10
221	Sunbar Sarai	1112.00	3316 (513)	P(1)	CHW(1)	W,HP	-(-5)	-(-5)	-(5-10)
222	Kalha	398 00	1108 (170)	P(1)	CHW(1)	W,HP	-(-5)	-(-5)	-(-5)
223	Surpur	101.00	781 (123)	P(1)	CHW(1)	W,HP	-(-5)	-(-5)	-(5-10)
224	Mudena	297 00	1452 (236)	P(1)	CHW(1)	W,HP	-(-5)	-(-5)	-(5-10)
225	Dinora	450 00	2311 (373)	P(1),M(1)	CHW(1)	W,HP	-(5-10)	MON	-(5-10)
226	Thana	98.00	596 (90)	-(-5)	CHW(1)	W,HP	-(5-10)	-(-5)	-(>10)
227	Lohabai	273 00	1219 (217)	P(1)	CHW(1)	W,HP	-(5-10)	-(-5)	-(5-10)
228	Baghura Karia Khara	385.00	1247 (199)	P(1)	CHW(1)	W,HP	-(5-10)	-(-5)	-(5-10)
229	Kishanpur Shyampur	221.00	860 (128)	P(1)	CHW(1)	W,HP	-(-5)	-(-5)	-(5-10)
230	Kubri Bhur	159 00	477 (79)	-(-5)	CHW(1)	W,HP	-(-5)	-(-5)	-(-5)
231	Bichpuri Bhur	86.00	380 (72)	-(10+)	CHW(1)	HP	-(-5)	-(-5)	-(-5)
232	Chhapra	392.00	1196 (165)	P(1),M(2),H(3)	CHW(1)	W,HP	PO	SUN	-(5-10)
233	Kanhua Khera	127.00	288 (33)	-(-5)	CHW(1)	W,HP	-(-5)	-(-5)	-(5-10)
234	Paharpur	147 00	----------	U N - I N H A B I T E D	----------	गैर आबाद	----------		
235	Mandgir	217.00	----------	U N - I N H A B I T E D	----------	गैर आबाद	----------		
236	Salempur Bhur	162.00	372 (46)	-(-5)	CHW(1)	HP	-(-5)	-(-5)	-(>10)
237	Bamanpuri	109 00	632 (93)	P(3)	CHW(1)	HP	-(-5)	WED	-(>10)
238	Aurangabad	385.00	1010 (154)	P(1)	CHW(1)	HP	-(-5)	-(-5)	-(5-10)

11	12	13	14	15	16	17	18	2	1
KR	BAHJOI 16	-	-	TW(655 00)	292 00	115 00	50.00	सुनबर सराय	221
PR	ABABRALA 17	-	-	W(10 00),TW(256 00)	44 00	60 00	28 00	कल्हा	222
KR	BABRALA 18	-	-	W(5 00),TW(43.00)	21 00	3 00	29 00	सुरपुर	223
KR	BABRALA 20	-	-	W(7 00),TW(155 00)	65 00	38 00	32 00	मुडेना	224
KR	BABRALA 21	-	-	W(10 00),TW(305 00)	49 00	34 00	52 00	दिनोरा	225
KR	BABRALA 23	-	-	W(8 00),TW(42 00)	18 00	14 00	16 00	थाना	226
KR	BABRALA 22	-	-	W(15.00),TW(194.00)	38 00	9 00	17 00	लोहावई	227
KR	BABRALA 22	-	-	W(10 00),TW(200 00)	117 00	27.00	31 00	बधुरा करिया खेडा	228
KR	BAHJOI 10	-	-	TW(186 00)	18.00	7 00	10.00	किशनपुर श्यामपुर	229
KR	BAHJOI 10	-	-	TW(103 00)	37 00	10.00	9 00	कुवरी भूड	230
KR	BAHJOI 14	-	-	TW(80 00)	0.00	1 00	5 00	बिचपुरी भूड	231
PR	BAHJOI 12	-	-	TW(241 00)	67 00	65 00	19.00	छपरा	232
KR	BAHJOI 13	-	-	TW(101.00)	19 00	2 00	5 00	कन्हुआ खेडा	233
KR	BAHJOI 13	-	-	TW(75.00)	40 00	31 00	1.00	पहाड़पुर	234
KR	BAHJOI 13	-	-	TW(86 00)	67 00	56 00	8.00	मादगिर	235
KR	BAHJOI 15	-	-	TW(90 00)	47.00	17.00	8.00	सलेमपुर भूड	236
KR	BAHJOI 14	-	-	TW(70.00)	25 00	8 00	6.00	बमनपुरी	237
KR	BAHJOI 12	-	-	TW(326 00)	25 00	16 00	18.00	औरगाबाद	238

1	2	3	4	5	6	7	8	9	10
239	Khijarpur	141 00	----------	U N - I N H A B I T E D	----------	गैर आबाद		----------	
240	Khajura	357.00	1174 (174)	P(3),M(2)	H(1),CWC(1),CHW(1)	HP	-(-5)	-(-5)	-(5-10)
241	Satnoli	267 00	540 (86)	P(1)	CHW(1)	HP	-(-5)	-(-5)	-(5-10)
242	Afjalpur	254 00	663 (81)	-(-5)	CHW(1)	HP	-(5-10)	-(-5)	-(>10)
243	Shahpur Bhur	143.00	476 (69)	P(1)	CHW(1)	HP	-(-5)	-(-5)	-(>10)
244	Jarwar	340.00	1318 (207)	P(1),M(1)	CHW(1)	HP	PO	SUN	-(>10)
245	Lahara Bhur	134 00	615 (95)	P(1)	CHW(1)	W,HP	-(-5)	-(-5)	-(5-10)
246	Sikrora Bhur	173.00	846 (141)	P(1)	CHW(1)	W,HP	-(-5)	-(-5)	-(5-10)
247	Bandrai Kmalgarh	171.00	704 (117)	-(-5)	CHW(1)	W,HP	-(-5)	-(-5)	-(>10)
	Total :	30139 85	102927 16857	P(78),M(11) H(3),PUC(1)	H(1),MCW(4) CWC(5),PHS(1) RP(2),CHW(83)				

..	2	3	11	15	16	17	18	2	1
KR	BAHJOI 12	-	-	TW(127 00)	1 00	7 00	6 00	खिजरपुर	239
KR	BAHJOI 12	-	-	TW(218 00)	60 00	61 00	19.00	खजुरा	240
KR	BAHJOI 14	-	-	TW(206 00)	33.00	15.00	13.00	सतनोली	241
KR	BAHJOI 14	-	-	TW(210 00)	27 00	7.00	10.00	अफजलपुर	242
KR	BAHJOI 14	-	-	TW(116 00)	7 00	13.00	7 00	शाहपुर भूड	243
KR	BAHJOI 14	-	-	TW(246 00)	53 00	20.00	21 00	जडवार	244
KR	BAHJOI 14	-	-	TW(102.00)	20 00	4.00	8.00	लहरा भूड	245
KR	BAHJOI 10	-	-	TW(126 00)	23 00	12 00	12.00	सिकरोरा भूड	246
KR	BAHJOI 12	-	-	TW(140.00)	10.00	12.00	9.00	बदरई कमालगढ़	247
योग			1.00	W(461.00),TW(16707 00) TWE(981.00)	3850.00	4207.00	4114 85		

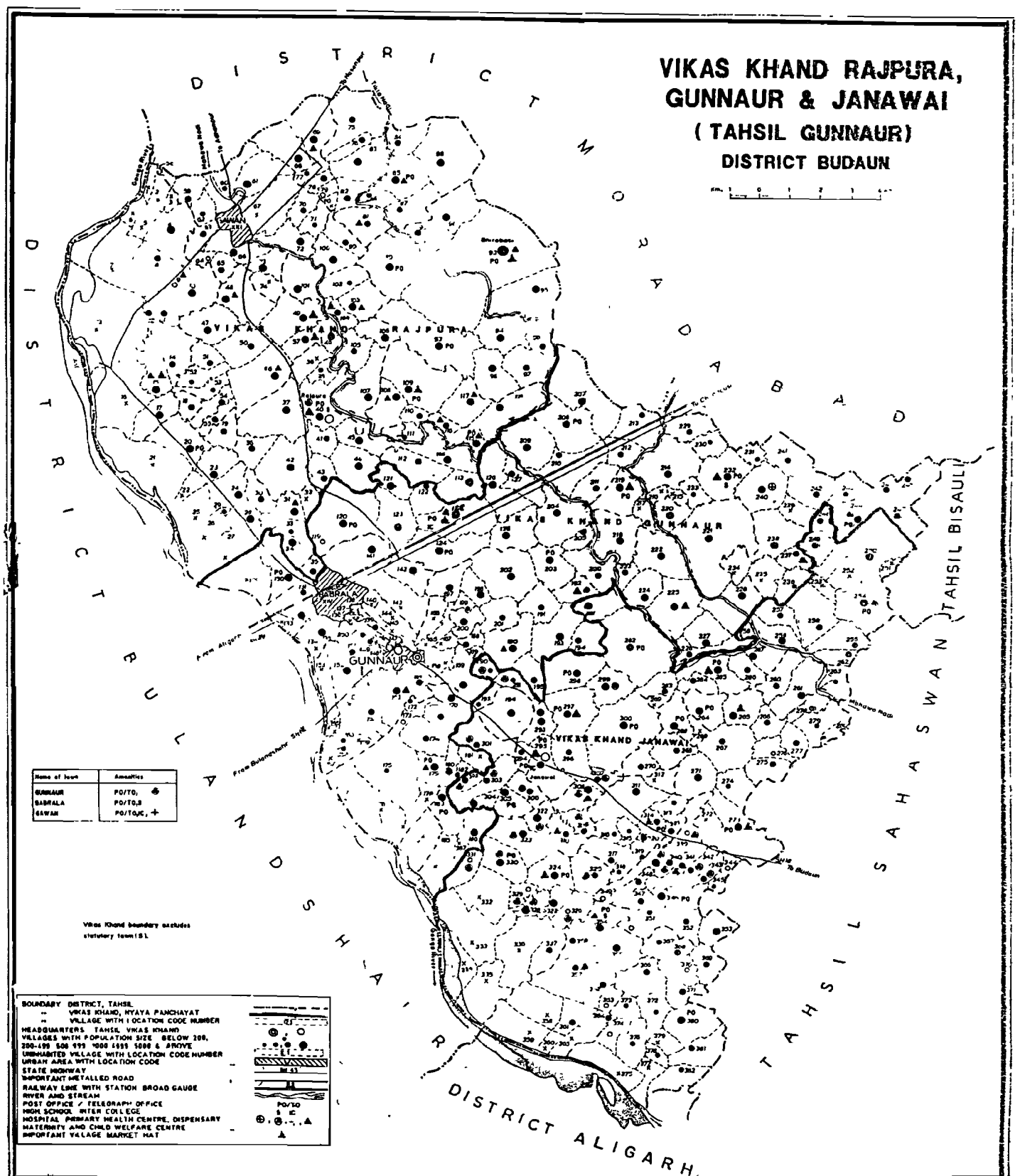

PRINTED UPON SURVEY OF INDIA MAP WITH THE PERMISSION OF THE SURVEYOR GENERAL OF INDIA.

© GOVERNMENT OF INDIA COPYRIGHT, 1967

District Name : Budaun

ग्राम मे उपलब्ध जन सुविधाये - [यदि ग्राम मे सविधा उपलब्ध नही है तो डैश (-) लगाने के बाद ग्राम से जितनी दूरी पर सुविधाये उपलब्ध है वह दूरी मोटे तौर पर इस प्रकार कोष्ठकों -5 कि मी. 5-10 कि मी एव 10+ कि मी की सामान्य श्रेणिया मे दी गयी है]
Amenities Available - [If not available within the village, a dash (-) has been shown in the column and next to it, in brackets, the distance in broad ranges viz -5 Kms , 5-10 Kms. and 10+ Kms of the nearest place where the facility is available has been given]

लोकेशन कोड न Location Code No.	ग्राम का नाम Name of Village	ग्राम का कुल क्षेत्रफल (हेक्टेयर मे) Total area of the village (in hectares)	कुल जनसख्या एव परिवारो की सख्या Total population and number of households	शैक्षणिक Educational	चिकित्सा सम्बन्धी Medical	पीने का पानी (पीने योग्य) Drinking Water (Potable)	डाक और तार Post and Telegraph	बाजार/हाट का दिन/के दिन यदि कोई हो Day(s) of market/hat, if any	सचार व्यवस्था (बस स्टाप, रेलवे स्टेशन, जल मार्ग Communications (Bus stop, Railway station, Water way)
1	2	3	4	5	6	7	8	9	10
C.D. Block - Junawai						Tahsil - Gunnaur			
248	Kirat Pur	96.00	670 (112)	-(5-10)	CHW(1)	W,HP	-(5-10)	-(5-10)	-(5-10)
249	Sirolia	174.00	546 (86)	-(5-10)	CHW(1)	W,HP	-(5-10)	-(5-10)	-(5-10)
250	Sultangarh	692.00	2424 (380)	P(1)	CHW(1)	W,HP	-(5-10)	-(5-10)	-(5-10)
251	Naseerpur Bhur	50.00	----------	U N - I N H A B I T E D	----------	गैर आबाद	----------		
252	Karera	161.00	----------	U N - I N H A B I T E D	----------	गैर आबाद	----------		
253	Paigambarpur	70 00	----------	U N - I N H A B I T E D	----------	गैर आबाद	----------		
254	Garhi Bichaula	453.00	1845 (338)	P(1)	PHS(1),CHW(1)	W,HP	PO	SAT	-(>10)
255	Himmatpur	272.00	667 (108)	P(1)	CHW(1)	W,HP	-(5-10)	-(5-10)	-(>10)
256	Semla Bhurh	395.00	508 (84)	-(5-10)	CHW(1)	W,HP	-(5-10)	-(5-10)	-(>10)
257	Babakkarpur	164 00	658 (116)	P(1)	CHW(1)	W,HP	-(5-10)	-(5-10)	-(>10)
258	Chaharkhera	51 00	----------	U N - I N H A B I T E D	----------	गैर आबाद	----------		
259	Lawar	247.00	1313 (219)	P(1)	PHS(1)	W,HP	-(5-10)	-(5-10)	-(5-10)

ग्राम निर्देशिका

भूमि प्रयोग
LAND USE

जिले का नाम छतार्पा

भूमि प्रयोग Land Use
(अर्थात् भूमि के पृथक - पृथक वर्गों के अन्तर्गत क्षेत्रफल - हेक्टेयर में दशमलव के दो निकटतम अंकों में परिवर्तित)
(i e area under different type of land use in hectares rounded upto two decimal places)

ग्राम तक पहुँचने का मार्ग	निकटतम कस्बा और उसकी दूरी (कि मी में)	बिजली की आपूर्ति	वन	स्रोत द्वारा सिंचित	असिंचित	कृषि योग्य बंजर भूमि (गोचर तथा उपवन सहित)	कृषि के लिये अनुपलब्ध क्षेत्र	ग्राम का नाम	लोकेशन कोड न.
Approach to village	Nearest Town and distance (in Kms.)	Power supply	Forest	Irrigated (by source)	Unirrigated	Culturable waste (including gaucher and groves)	Area not available for cultivation	Name of Village	Location code No.
11	12	13	14	15	16	17	18	2	1
विकास खण्ड -	जुनावई					तहसील -	गुनौर		
KR	BAHJOI 15	-	-	TW(21.00),O(64.00)	2.00	3.00	6.00	कीरत पुर	248
PR	BAHJOI 15	-	-	O(105.00)	57 00	6.00	6.00	सिरौलिया	249
PR	BAHJOI 17	-	-	TW(41.00),O(547.00)	50 00	17.00	37.00	सुल्तानगढ़	250
KR	BAHJOI 17	-	-	TW(2.00),O(43.00)	1 00	3.00	1.00	नसीरपुर भूड	251
KR	BAHJOI 17	-	-	TW(47.00),O(79.00)	24 00	7.00	4.00	करेरा	252
KR	BAHJOI 17	-	-	O(8.00)	52 00	8.00	2.00	पैगम्बरपुर	253
PR	BAHJOI 2	-	-	TW(52.00),O(238.00)	105 00	32.00	26.00	गढी बिचौला	254
KR	BAHJOI 2	-	-	TW(9.00),O(196 00)	39.00	16.00	12.00	हिम्मतपुर	255
KR	BAHJOI 17	-	-	TW(88.00),O(212.00)	58 00	12 00	25.00	सेमला भूड	256
KR	BAHJOI 18	-	-	TW(56.00),O(80.00)	15 00	4 00	9.00	बवाकारपुर	257
KR	BAHJOI 18	-	-	TW(30.00),O(10.00)	6 00	1 00	4.00	चाहरखेडा	258
KR	BAHJOI 21	-	-	TW(111.00),O(74 00)	9 00	12.00	41.00	लवर	259

1	2	3	4	5	6	7	8	9	10
260	Sihora	422 00	722 (133)	P(1)	CHW(1)	W,HP	-(5-10)	-(5-10)	-(>10)
261	Budheiti Fazilpur	348.00	1051 (152)	P(1)	CHW(1)	W,HP	-(5-10)	-(5-10)	-(>10)
262	Husainpur Bhur	141 00	550 (91)	-(5-10)	CHW(1)	W,HP	-(5-10)	-(5-10)	-(>10)
263	Akbrabad	172 00	450 (75)	P(1)	CHW(1)	W,HP	-(5-10)	-(5-10)	-(>10)
264	Badrai	242.82	1330 (230)	P(1)	PHS(1),CHW(1)	W,HP	PO	-(5-10)	-(5-10)
265	Rampur Ramraipur	239.00	1289 (205)	P(1)	CHW(1)	W,HP	-(5-10)	TUE,FRI	-(>10)
266	Loharpura	142 00	567 (83)'	P(1)	PHS(1),CHW(1)	W,HP	-(5-10)	-(5-10)	-(5-10)
267	Dewar Kanchan	428 00	861 (125)	P(1)	CWC(1)	W,HP	-(5-10)	-(5-10)	-(5-10)
268	Mirzapur	237 00	637 (100)	P(1)	CHW(1)	W,HP	-(5-10)	-(5-10)	-(5-10)
269	Raipura	32 00	----------	U N - I N H A B I T E D ----------		गैर आवाद	----------		
270	Rajwana	191 00	825 (137)	-(5-10)	CHW(1)	W,HP	-(5-10)	-(5-10)	-(5-10)
271	Simrai	312 00	1509 (226)	P(1)	CHW(1)	W,HP	-(5-10)	-(5-10)	-(5-10)
272	Khea Chinti Mafee	21.00	----------	U N - I N H A B I T E D ----------		गैर आवाद	----------		
273	Kadrabad	628.00	3560 (550)	P(1)	CWC(1),PHS(1)	W,HP	PO,PHONE	THU	BS
274	Nasirpur Khadar	245.00	465 (84)	-(5-10)	CHW(1)	W,HP	-(5-10)	-(5-10)	-(5-10)
275	Gehat	169.00	560 (98)	P(1)	CWC(1)	W,HP	-(5-10)	-(5-10)	-(5-10)
276	Dariapur	145.00	117 (17)	-(5-10)	CHW(1)	W,HP	-(5-10)	-(5-10)	-(5-10)
277	Ganupura	139.00	875 (122)	P(1)	CHW(1)	W,HP	-(5-10)	-(5-10)	BS

KR	BABRALA 20	-	-	TW(28 00),O(164 00)	200 00	7.00	23 00	सिहोरा	260
KR	BABRALA 23	-	-	TW(41.00),O(205.00)	30 00	36 00	36.00	बुधती फाजलपुर	261
KR	BAHJOI 17	-	-	TW(12 00),O(49 00)	51 00	21.00	8.00	हुसैनपुर भूड	262
KR	BAHJOI 18	-	-	TW(16.00),O(69.00)	41 00	30 00	16.00	अकबराबाद	263
KR	GUNNAUR 10	EA	-	TW(61 00),O(106 00)	28.00	34.00	14.82	बन्दरई	264
KR	GUNNAUR 20	-	-	TW(28.00),O(161 00)	15 00	19 00	16.00	रामपुर रामरायपुर	265
KR	GUNNAUR 20	-	-	TW(12.00),O(111.00)	3 00	7.00	9.00	लोहरपुरा	266
KR	GUNNAUR 18	EA	-	TW(49.00),O(255 00)	5 00	88.00	31 00	देवर कचन	267
KR	GUNNAUR 15	EA	-	TW(35 00),O(138.00)	32 00	20.00	12 00	मिर्जापुर	268
KR	GUNNAUR 15	-	-	O(31.00)	0 00	0 00	1.00	रायपुरा	269
KR	GUNNAUR 13	-	-	TW(114 00)	0 00	52 00	25.00	रजवाना	270
KR	GUNNAUR 16	EA	-	TW(8.00),O(209 00)	8 00	51.00	36.00	सिमरई	271
KR	GUNNAUR 16	-	-	O(13.00)	1 00	6.00	1.00	खेडा चिन्ती माफी	272
KR	GUNNAUR 20	EA	-	TW(47.00),TWE(5 00) TK(15 00),O(410.00)	57.00	51 00	43.00	कादराबाद	273
KR	GUNNAUR 18	-	-	TW(14.00),O(151.00)	13.00	55.00	12.00	नसीरपुर खादर	274
KR	GUNNAUR 20	-	-	TW(16 00),O(95.00)	0.00	47.00	11 00	गेहट	275
KR	GUNNAUR 23	-	-	TW(11 00),O(118 00)	0.00	9.00	7 00	दरियापुर	276
KR	GUNNAUR 21	-	-	TW(42 00),O(83.00)	0 00	4 00	10 00	गनपुरा	277

1	2	3	4	5	6	7	8	9
278	Jamalpur	119 00	145 (24)	-(5-10)	CHW(1,	W,-P	-(5-10,	-(5-10)	-(5-10
279	Hatyawali	239 00	471 (65)	-(5-10)	CHW(1)	W,HP	-(5-10)	-(5-10)	-(5-10
280	Mansoorpur	65 00	----------	U N - I N H A B I T E D	----------	गैर आबाद	----------		
281	Patai Kaisth	199.00	1557 (261)	P(1)	CHW(1)	W,HP	-(5-10)	-(5-10)	-(5-10)
282	Pusawali	979 00	2199 (366)	P(1)	CWC(1)	W,HP	PO	-(5-10)	-(5-10)
283	Vilaspur	152 00	915 (133)	-(5-10)	CWC(1),CHW(1)	W,HP	-(5-10)	-(5-10)	-(5-10)
284	Nandpur	116 00	752 (118)	-(5-10)	CHW(1)	W,HP	-(5-10)	-(5-10)	-(5-10)
285	Pataria	340.00	1431 (278)	P(1)	CWC(1),PHS(1)	W,HP	PO	TUE,FRI	-(5-10)
286	Bichaula Bhurh	166 00	692 (132)	-(5-10)	PHS(1),CHW(1)	W,HP	-(5-10)	-(5-10)	-(5-10)
287	Dhandwara	100 00	1072 (174)	P(1)	CWC(1),CHW(1)	W,HP	-(5-10)	-(5-10)	-(>10)
288	Sikraura Khadar	239 00	1093 (189)	P(1)	PHS(1),CHW(1)	W,HP	PO	-(5-10)	-(5-10)
289	Mahmoodpur	60.00	----------	U N - I N H A B I T E D	----------	गैर आबाद	----------		
290	Chhabilpur	106.00	442 (62)	-(5-10)	PHC(1),CHW(1)	W,HP	-(5-10)	-(5-10)	-(5-10)
291	Hadarabad	100.00	463 (93)	-(5-10)	PHC(1),CHW(1)	W,HP	-(5-10)	-(5-10)	BS
292	Humayunpur	67 00	439 (75)	P(1)	CWC(1),PHS(1)	W,HP	-(5-10)	-(5-10)	BS
293	Medhauli	188.00	1674 (300)	P(1)	PHC(1),CHW(1)	W,HP	-(5-10)	-(5-10)	BS
294	Sarai Brahman	84 00	511 (87)	P(1)	PHS(1),CHW(1)	W,HP	PO,PHONE	-(5-10)	BS
295	Junawai	352.00	1626 (298)	P(2),M(1),PUC(1)	CWC(1),PHS(1)	W,HP	PO	SAT	BS

				15	16	17	18	2	1
				TW(6 00),O(7 00)	5 00	17 00	11 00	जमालपुर	278
KR	GUNNAUR 26	-	-	TW(23 00),O(133 00)	35 00	29 00	19 00	हत्यावली	279
KR	GUNNAUR 26	-	-	TW(11 00),O(43 00)	7.00	2 00	2 00	मसूरपुर	280
KR	GUNNAUR 12	-	-	TW(21.00),O(93 00)	25 00	35 00	25 00	पतेई कायस्थ	281
KR	GUNNAUR 18	-	-	TW(686 00),TWE(2 00) O(97 00)	28 00	95 00	81 00	पुसावली	282
KR	GUNNAUR 12	-	-	TW(28 00),O(82 00)	19.00	13.00	10 00	बिलासपुर	283
KR	GUNNAUR 11	-	-	TW(20 00),O(76 00)	10 00	4.00	6 00	नदपुर	284
KR	GUNNAUR 12	EA	-	TW(64.00),O(199 00)	30 00	21.00	26 00	पतरिया	285
KR	GUNNAUR 16	-	-	TW(14 00),O(139 00)	0 00	2.00	11 00	बिचौला भूड़	286
KR	GUNNAUR 14	-	-	TW(39 00),O(95.00)	4 00	21 00	29 00	दुन्दवारा	287
KR	BABRALA 16	-	-	TW(135.00),TK(2 00) O(79.00)	0.00	6 00	18.00	सिकरौरा खादर	288
KR	BABRALA 16	-	-	TW(17 00),O(31 00)	2.00	8 00	2.00	महमूदपुर	289
KR	GUNNAUR 12	-	-	O(68.00)	21.00	10 00	7.00	छबीलपुर	290
KR	GUNNAUR 7	EAG	-	TW(5.00),O(77 00)	0 00	10.00	8.00	हैदराबाद	291
KR	GUNNAUR 5	EAG	-	TW(5.00),O(48 00)	0 00	5 00	9.00	हुमायूँपुर	292
KR	GUNNAUR 11	EAG	-	TW(2 00),TWE(28 00) O(120 00)	8 00	10 00	20 00	मडौली	293
KR	GUNNAUR 8	EAG	-	TW(5.00),TWE(20 00) O(41 00)	2.00	6.00	10.00	सराय ब्राह्मण	294
PR	GUNNAUR 8	EA	-	TW(6.00),TWE(21 00) O(208.00)	4 00	83.00	30 00	जुनवाई	295

1	2	3	4	5	6	7	8	9	10
296	Hargovindpur	299 00	979 (153)	-(5-10)	PHS(1),CHW(1)	W,HP	-(5-10)	-(5-10)	-(5-10)
297	Riwara	411 00	1564 (295)	P(2)	CWC(1),PHS(1)	W,HP	PO	SUN	-(5-10)
298	Nandroli	403 00	2581 (452)	P(2),M(1)	PHS(1),CHW(1)	W,HP	PO	-(5-10)	-(5-10)
299	Jhukera	245 00	1080 (145)	P(1)	PHC(1),CHW(1)	W,HP	-(5-10)	-(5-10)	BS
300	Lahra Nagala Shyam	792 00	2615 (471)	P(1)	CWC(1)	W,HP	PO	-(5-10)	-(5-10)
301	Bijua Nagala	285 00	972 (157)	P(1)	PHC(1),ChW(1)	W,HP	-(5-10)	-(5-10)	-(5-10)
302	Kheria Rudra	95 00	837 (135)	P(1)	PHC(1),CHW(1)	W,HP	-(5-10)	-(5-10)	-(5-10)
303	Davanthara Shyam	183 00	804 (120)	P(2),M(2)	PHC(1),CHW(1)	W,HP	-(5-10)	-(5-10)	-(5-10)
304	Davanthara Himanchal	206 00	1050 (153)	-(5-10)	CHW(1)	W,HP	-(5-10)	-(5-10)	-(5-10)
305	Davanthara Harlal	162.00	1247 (211)	P(1)	PHS(1),CHW(1)	W,HP	PO	-(5-10)	-(5-10)
306	Davanthara Harkishan	163.00	649 (115)	P(1),M(1)	PHC(1),CHW(1)	W,HP	-(5-10)	-(5-10)	-(5-10)
307	Deepa Nagala	100 00	834 (142)	-(5-10)	PHC(1),CHW(1)	W,HP	-(5-10)	-(5-10)	-(5-10)
308	Dhanipur	208 00	1642 (252)	P(1)	PHC(1),CHW(1)	W,HP	-(5-10)	WED	BS
309	Semla Karanpur	114 00	669 (100)	P(1)	PHC(1),CHW(1)	W,HP	-(5-10)	-(5-10)	-(5-10)
310	Badhoi	227 00	859 (149)	P(2)	PHC(1),CHW(1)	W,HP	-(5-10)	-(5-10)	-(5-10)
311	Duwari Kalan	464.00	1542 (250)	P(1)	CWC(1),CHW(1)	W,HP	-(5-10)	-(5-10)	BS
312	Tale	143 00	----------	U N - I N H A B I T E D ----------		गैर आबाद	----------		
313	Dandumara	125 00	379 (57)	-(5-10)	CWC(1),CHW(1)	W,HP	-(5-10)	-(5-10)	-(5-10)

-	--	10	11	12	16	17	18	2	1
KR	GUNNAUR 9	EAG	-	TW(60 00),TWE(16 00) O(58 00)	13 00	121 00	31 00	हरगाबिन्दपुर	296
KR	GUNNAUR 11	EAG	-	TW(11 00),TWE(10 00) O(151 00)	6 00	102 00	20 00	रिवाडा	297
KR	GUNNAUR 15	EA	-	TW(62 00),O(175 00)	4 00	140.00	22 00	नन्दरौली	298
KR	GUNNAUR 13	EA	-	TW(33 00),O(137 00)	8 00	50 00	17 00	झुकेरा	299
KR	GUNNAUR 13	EAG	-	TW(286 00),O(165 00)	41 00	132 00	168.00	लहरा नगला श्याम	300
KR	GUNNAUR 7	EAG	-	TW(2 00),TWE(27 00) O(189 00)	34 00	17 00	16 00	बिजुआ नगला	301
KR	GUNNAUR 11	-	-	TW(7 00),O(69 00)	10 00	2 00	7.00	खेडिया रुद्र	302
PR	GUNNAUR 9	FD	-	TW(12 00),TWE(26 00) O(191 00)	10 00	2 00	12 00	दवथरा श्याम	303
PR	GUNNAUR 9	FD	-	TW(15 00),O(164 00)	6 00	8 00	13.00	दवथरा हिमाचल	304
PR	GUNNAUR 9	ED	-	TW(19 00),TWE(14 00) O(89 00)	22 00	6 00	12 00	दवथरा हरलाल	305
PR	GUNNAUR 9	ED	-	TW(12 00),TWE(27.00) O(96 00)	12 00	8 00	8 00	दवथरा हरकिशन	306
KR	GUNNAUR 11	-	-	O(30 00)	3 00	62 00	5.00	दोपा नगला	307
PR	GUNNAUR 9	EA	-	TW(9 00),TWE(23.00) O(58 00)	19 00	84 00	15.00	धनौपुर	308
KR	GUNNAUR 1	EAG	-	TW(30.00),TWE(19 00) O(57 00)	1 00	2 00	5.00	सेमला करनपुर	309
KR	GUNNAUR 11	ED	-	TW(8 00),O(191 00)	9 00	5.00	14.00	बधोई	310
PR	GUNNAUR 14	EA	-	TW(7 00),O(260 00)	33 00	82.00	82 00	दुबारी कलाँ	311
KR	GUNNAUR 14	-	-	O(73 00)	12 00	50.00	8.00	टाई	312
KR	GUNNAUR 14	-	-	TW(31 00),O(47 00)	15 00	11 00	21 00	ढन्डुमरा	313

1	2	3	4	5	6	7	8	9	10
314	Bairpur Maharaji	109 00	714 (117)	P(1)	CWC(1)	W,HP	PO	MON	BS
315	Duwari Khurd	133 00	494 (73)	-(5-10)	CWC(1),CHW(1)	W,HP	-(5-10)	-(5-10)	-(5-10)
316	Puran Patti	62 00	304 (46)	-(5-10)	CWC(1),CHW(1)	W,HP	-(5-10)	-(5-10)	-(5-10)
317	Latifpur Tondi	160.00	892 (136)	P(1)	CWC(1),CHW(1)	W,HP	-(5-10)	-(5-10)	-(5-10)
318	Raindha	103 00	495 (86)	P(1)	CHW(1)	W,HP	-(5-10)	-(5-10)	-(5-10)
319	Khera Mani	76 00	475 (69)	-(5-10)	CWC(1),CHW(1)	W,HP	-(5-10)	-(5-10)	-(5-10)
320	Bairpur Sewa	39.00	585 (106)	-(5-10)	PHS(1),CHW(1)	W,HP	-(5-10)	-(5-10)	BS
321	Bichaula Khadar	22 00	----------	U N - I N H A B I T E D	----------	गैर आबाद	----------		
322	Azizpur	136 00	1541 (278)	P(1)	PHC(1),CHW(1)	W,HP	-(5-10)	-(5-10)	-(5-10)
323	Kariavain	342.00	1275 (213)	P(1)	PHC(1),CHW(1)	W,HP	-(5-10)	-(5-10)	-(5-10)
324	Kashipur	296 00	2546 (440)	P(1),M(1)	CWC(1),PHS(1)	W,HP	PO	MON,FRI	-(5-10)
325	Latifpur Dhir	262 00	767 (131)	P(1)	PHC(1),CHW(1)	W,HP	-(5-10)	-(5-10)	-(5-10)
326	Dhumana Deeppur	196 00	174 (36)	-(5-10)	PHC(1),CHW(1)	W,HP	-(5-10)	-(5-10)	-(5-10)
327	Mahawali Muhi Uddinpu	106.00	1151 (235)	-(5-10)	CWC(1),CHW(1)	W,HP	-(5-10)	-(5-10)	-(5-10)
328	Ahrola Nawazi	117 00	1186 (198)	P(1)	PHC(1),CHW(1)	W,HP	-(5-10)	-(5-10)	-(5-10)
329	Ghagsemar	88.00	108 (22)	-(5-10)	PHC(1),CHW(1)	W,HP	-(5-10)	-(5-10)	-(5-10)
330	Nagala Ajmeri Danda	390.00	2208 (435)	P(1),M(1)	PHC(1),PHS(1),CHW(1)	W,HP	PO	-(5-10)	-(5-10)
331	Taharpur	166 00	200 (43)	-(5-10)	PHC(1),CHW(1)	W,HP	-(5-10)	-(5-10)	-(5-10)

--	-	13	14	15	16	17	19	2	1
KR	GUNNAUR 12	EA	-	TW(7 00),O(52 00)	16 00	13 00	21 00	बैरपुर महराजी	314
KR	GUNNAUR 13	-	-	TW(11 00),O(106 00)	0 00	8 00	8 00	दुवारी खुर्द	315
KR	GUNNAUR 15	-	-	O(58 00)	0 00	0 00	4 00	पुरन पट्टी	316
KR	GUNNAUR 16	EA	-	TW(11 00),TWE(11 00) O(102 00)	13 00	12 00	11 00	लतिफपुर टोडा	317
KR	GUNNAUR 15	-	-	TW(17 00),O(71 00)	7 00	1 00	7 00	रैंधा	318
KR	GUNNAUR 15	-	-	O(64 00)	1 00	5 00	6.00	खेडा मानी	319
KR	GUNNAUR 15	-	-	TW(5.00),O(21.00)	6 00	3 00	4.00	बैरपुर सेवा	320
KR	GUNNAUR 15	-	-	O(13 00)	3 00	5 00	1.00	बिचौला खादर	321
PR	GUNNAUR 11	EAG	-	TW(21 00),TWE(5.00) O(73.00)	9 00	12.00	16.00	अजीजपुर	322
KR	GUNNAUR 13	EAG	-	TW(86.00),TWE(3 00) O(204.00)	18 00	11.00	20.00	करीयावैन	323
PR	GUNNAUR 13	EAG	-	TW(10 00),O(212 00)	7 00	10 00	25 00	काशीपुर	324
KR	GUNNAUR 17	EAG	-	TW(40 00),TWE(64 00) O(70.00)	31 00	45 00	12.00	लतीफपुर धीर	325
KR	GUNNAUR 17	-	-	TW(52 00),O(87.00)	30 00	13.00	14 00	धूमना दीपपुर	326
PR	GUNNAUR 17	-	-	TW(41.00),O(41.00)	2 00	22.00	0 00	ur महावली मुही उद्धिनपुर	327
KR	GUNNAUR 15	-	-	TW(9.00),O(69 00)	20 00	5 00	14.00	अहरौला नवाजी	328
KR	GUNNAUR 15	-	-	TW(19.00),O(60 00)	2 00	4 00	3 00	धगसेमर	329
KR	GUNNAUR 13	-	-	TW(70.00),O(221.00)	50 00	23.00	26.00	नगला अजमेरी डाडा	330
KR	GUNNAUR 20	-	-	TW(8.00),TK(2.00) O(27.00)	13 00	83.00	33.00	ताहरपुर	331

332	Nagaia Ajmeri Salab	371 00	----------	U N - I N H A B I T E D	----------	गर आवाद	----------		
333	Bibipur	724 00	----------	U I - I N H A B I T E D	----------	गैर आवाद	----------		
334	Arazi Ganga Barar	117 00	----------	U N - I N H A B I T E D	----------	गैर आवाद	----------		
335	Sisaigang	562 00	----------	U N - I N H A B I T E D	----------	गर आबाद	----------		
336	Ahrola Nau Abad	512 00	----------	U N - I N H A B I T E D	----------	गैर आबाद	----------		
337	Bajhangi	222.00	727 (123)	-(5-10)	CWC(1),CHW(1)	W,HP	-(5-10)	-(5-10)	-(5-10)
338	Chabutara	444.00	1651 (280)	P(1)	PHC(1),CHW(1)	W,HP	-(5-10)	-(5-10)	-(5-10)
339	Khera Chinti Khalsa	107 00	421 (75)	P(1)	PHC(1),CHW(1)	W,HP	-(5-10)	-(5-10)	-(5-10)
340	Ghonsli Raja	81 00	822 (143)	P(1),M(1)	PHC(1),CHW(1)	W,HP	-(5-10)	-(5-10)	-(5-10)
341	Ghonsli Mohakam	221 00	759 (146)	P(1)	PHC(1),CHW(1)	W,HP	-(5-10)	-(5-10)	-(5-10)
342	Ghonsli Ram Sahai	107 00	823 (123)	P(1)	PHC(1),CHW(1)	W,HP	-(5-10)	-(5-10)	-(5-10)
343	Ghonsli Anuruddh	121 00	672 (103)	P(1)	PHC(1),CHW(1)	W,HP	-(5-10)	-(5-10)	-(5-10)
344	Ganeshpur	60.00	184 (36)	-(5-10)	CHW(1)	W,HP	-(5-10)	-(5-10)	-(5-10)
345	Hulakabad	71 00	379 (75)	P(1)	CHW(1)	W,HP	-(5-10)	-(5-10)	-(5-10)
346	Ghonsli Bahan	147.00	1111 (166)	P(1),M(1)	CHW(1)	W,HP	PO	-(5-10)	-(5-10)
347	Naglia Devi	117.00	544 (98)	P(1)	CHW(1)	W,HP	-(5-10)	-(5-10)	-(5-10)
348	Khera Fatahpur	98 00	697 (121)	P(1)	CHW(1)	W,HP	-(5-10)	-(5-10)	-(5-10)
349	Allipur	49 00	148 (23)	-(5-10)	CHW(1)	W,HP	-(5-10)	-(5-10)	-(5-10)

KR	GUNNAUR 10	-	-	TW(16 00),O(16 00)	30 00	182 00	17 00	नगला अजमेरी सेलाव	332
KR	GUNNAUR 19	-	-	TW(2.00),O(28 00)	3 00	29 00	662 00	बीबीपुर	333
KR	GUNNAUR 18	-	-	-	0 00	0 00	117 00	आराजी गगा बरार	334
KR	GUNNAUR 18	-	-	-	0 00	18 00	544 00	सिसईगज	335
KR	GUNNAUR 18	-	-	TW(44 00),O(119 00)	2 00	23 00	324 00	अहरोला नौ अबाद	336
KR	GUNNAUR 18	-	-	TW(100 00)	0 00	56.00	66 00	बझागी	337
KR	GUNNAUR 15	-	-	TW(59 00),O(264 00)	54 00	36.00	31 00	चबूतरा	338
KR	SAHSWAN 18	-	-	TW(46 00),O(38 00)	8 00	10 00	5 00	खेडा चिती खलसा	339
KR	SAHSWAN 20	ED	-	TW(7 00),O(50 00)	6 00	12 00	6 00	घोंसली राजा	340
KR	GUNNAUR 13	ED	-	TW(69 00),O(86 00)	14.00	33 00	19.00	घोंसली मोहकम	341
KR	SAHASWAN 22	-	-	TW(88.00),O(4 00)	0 00	6.00	9 00	घोंसली राम सहाय	342
KR	GUNNAUR 15	-	-	TW(99 00),O(8 00)	0.00	8.00	6.00	घोंसली अनुरुद्ध	343
KR	SAHASWAN 18	-	-	TW(8 00),O(40 00)	0 00	8 00	4 00	गनेशपुर	344
KR	SAHASWAN 18	-	-	TW(8 00),O(50 00)	2 00	1.00	10.00	हुल्काबाद	345
KR	GUNNAUR 14	-	-	TW(18 00),O(96 00)	0 00	21 00	12.00	घोंसली वाहन	346
KR	SAHASWAN 20	-	-	TW(35 00),O(69 00)	3 00	5 00	5 00	नगलिय देवी	347
KR	SAHASWAN 20	-	-	TW(77.00),O(9 00)	2 00	2 00	8 00	खेडा फतेहपुर	348
KR	GUNNAUR 19	-	-	TW(5.00),O(34 00)	4 00	2 00	4 00	अल्लीपुर	349

1	2	3	4	5	6	7	8	9	10
350	Nagala Madi	103.00	112 (21)	-(5-10)	CHW(1)	W,HP	-(5-10)	-(5-10)	-(5-10)
351	Kasimpur Lalrei	101.00	423 (64)	-(5-10)	CHW(1)	W,HP	-(5-10)	-(5-10)	-(5-10)
352	Paratpur	211.00	597 (101)	P(1)	CHW(1)	W,HP	-(5-10)	-(5-10)	-(5-10)
353	Gagurra	303.00	1150 (209)	P(1)	CHW(1)	W,HP	-(5-10)	-(5-10)	-(5-10)
354	Markawali	171.00	2280 (382)	P(1),M(1),H(1)	CWC(1),PHS(1)	W,HP	PO	TUE	-(5-10)
355	Dumajal	333.00	1094 (169)	-(5-10)	CHW(1)	W,HP	-(5-10)	-(5-10)	-(5-10)
356	Ramnagar Tappa Vaish	125.00	873 (167)	P(1)	CHW(1)	W,HP	-(5-10)	-(5-10)	-(5-10)
357	Kharkavari Tappa Vai	469.00	868 (172)	P(1)	CHW(1)	W,HP	-(5-10)	SAT	-(5-10)
358	Sirsa Bujurg Pukhta	314.00	----------	U N - I N H A B I T E D	----------	गैर आबाद	----------		
359	Sirsa Bujurg Kham	337.00	----------	U N - I N H A B I T E D	----------	गैर आबाद	----------		
360	Singhola Kham	103.00	----------	U N - I N H A B I T E D	----------	गैर आबाद	----------		
361	Singhola Pukhta	162.00	591 (96)	P(1)	CHW(1)	W,HP	-(5-10)	-(5-10)	-(5-10)
362	Mendawali	179.00	565 (74)	P(1)	CHW(1)	W,HP	-(5-10)	-(5-10)	-(5-10)
363	Narupura	86.00	173 (30)	-(5-10)	CHW(1)	W,HP	-(5-10)	-(5-10)	-(5-10)
364	Nagala Rukhara Pukht	136.00	585 (115)	-(5-10)	CHW(1)	W,HP	-(5-10)	-(5-10)	-(>10)
365	Nagala Rukhara Kham	123.00	----------	U N - I N H A B I T E D	----------	गैर आबाद	----------		
366	Chirwara	299.00	731 (127)	-(5-10)	CHW(1)	W,HP	-(5-10)	-(5-10)	-(5-10)
367	Pirbahadur	167.00	475 (81)	P(1)	CHW(1)	W,HP	-(5-10)	-(5-10)	-(5-10)

KR	SAHASWAN 19	-	-	TW(15 00),O(77 00)	0 00	6 00	5 00	नगला मादी	350
KR	SAHASWAN 20	-	-	TW(15 00),O(72 00)	5 00	4 00	5 00	काशिमपुर लालरेई	351
KR	SAHASWAN 18	-	-	TW(13 00),O(119 00)	2.00	28 00	49 00	परतपुर	352
KR	GUNNAUR 12	-	-	TW(19 00),O(144 00)	67 00	56 00	18 00	गगुरां	353
KR	GUNNAUR 14	EA	-	TW(39 00),TWE(6 00) O(95 00)	6 00	11 00	21 00	मडकावली	354
KR	GUNNAUR 16	-	-	TW(47 00),O(241 00)	8 00	16 00	21 00	डुमायल	355
KR	GUNNAUR 16	-	-	TW(10 00),O(91 00)	7 00	6 00	11 00	रामनगर टप्पा वैश	356
KR	GUNNAUR 16	-	-	TW(16 00),O(199 00)	53 00	22 00	179 00	sh खिरकवारी टप्पा वैश	357
KR	GUNNAUR 16	-	-	-	0 00	0 00	314 00	सिरसा बुजुर्ग पुख्ता	358
KR	GUNNAUR 16	-	-	-	0 00	0 00	337 00	सिरसा बुजुर्ग खाम	359
KR	GUNNAUR 16	-	-	-	0 00	0 00	103.00	सिघोला खाम	360
KR	GUNNAUR 20	-	-	TW(26.00)	9 00	29 00	98 00	सिघोला पुख्ता	361
KR	GUNNAUR 18	-	-	TW(47 00),O(99 00)	19 00	6 00	8 00	मैदावली	362
KR	GUNNAUR 19	-	-	TW(38 00),O(30 00)	8 00	5 00	5 00	नरुपुरा	363
KR	GUNNAUR 21	-	-	TW(7.00),O(48 00)	13 00	3 00	65 00	a नगला रुखेडा पुख्ता	364
KR	GUNNAUR 21	-	-	-	0 00	0.00	123 00	नगला रुखेडा खाम	365
KR	GUNNAUR 23	-	-	TW(60 00),O(167 00)	26 00	37 00	9 00	चिरवाडा	366
KR	GUNNAUR 21	-	-	TW(80.00),O(49 00)	17 00	11 00	10 00	पीरबहादुर	367

1	2	3	4	5	6	7	8	9	10
368	Chirwari	152 00	586 (93)	-(5-10)	CHW(1)	W,HP	-(5-10)	-(5-10)	-(5-10)
369	Kaletha	197 00	567 (116)	P(1)	CHW(1)	W,HP	-(5-10)	-(5-10)	-(5-10)
370	Bahmora	98 00	188 (30)	-(5-10)	CHW(1)	W,HP	-(5-10)	-(5-10)	-(5-10)
371	Jalalpur	165 00	869 (134)	P(1)	CWC(1),PHS(1)	W,HP	-(5-10)	-(5-10)	-(5-10)
372	Bhawru Bir Khera Lax	251.00	460 (70)	-(5-10)	CHW(1)	W,HP	-(5-10)	-(5-10)	-(5-10)
373	Mangra	118.00	372 (84)	P(1)	CHW(1)	W,HP	-(5-10)	-(5-10)	-(5-10)
374	Naharpur	111 00	165 (38)	-(5-10)	CHW(1)	W,HP	-(5-10)	-(5-10)	-(5-10)
375	Samaspur Gang	860 00	----------	U N - I N H A B I T E D	----------	गैर आबाद	----------		
376	Khajuri	165 00	433 (88)	-(-5)	CHW(1)	W	-(5-10)	-(5-10)	-(5-10)
377	Raghupur Kham	128.00	----------	U N - I N H A B I T E D	----------	गैर आबाद	----------		
378	Raghupur Pukhta	54.00	458 (55)	P(1)	CHW(1)	W,HP	-(5-10)	-(5-10)	-(5-10)
379	Chauganpur	105 00	----------	U N - I N H A B I T E D	----------	गैर आबाद	----------		
380	Mithanpur	334 00	1144 (195)	P(1),M(1)	CHW(1)	W,HP	PO	-(10+)	-(5-10)
381	May Husainpur Pukhta	310.00	946 (163)	-(5-10)	CHW(1)	W,HP	-(5-10)	-(5-10)	-(5-10)
382	May Husainpur Kham	312 00	497 (80)	-(5-10)	CHW(1)	W,HP	-(5-10)	-(5-10)	-(5-10)
	Total :	29380 82	101039 17013	P(76),M(11) H(1),PUC(1)	CWC(23),PHC(26) PHS(20),CHW(99)				

10	11	13	14	15	16	17	18	2	1
KR	GUNNAUR 21	-	-	TW(22 00),,O(93 00)	12 00	16.00	19 00	चिरवारी	368
KR	SAHAWAN 19	-	-	TW(73 00),O(57.00)	16.00	30.00	21 00	कलंथा	369
KR	GUNNAUR 24	-	-	TW(18.00),O(64.00)	0 00	9 00	7.00	बहमोरा	370
KR	SAHASWAN 10	-	-	Tw(80 00),O(56 00)	1.00	20 00	8 00	जलालपुर	371
KR	GUNNAUR 25	-	-	O(222 00)	6 00	14 00	9.00	mipur भावरु वर खेडा लक्ष्मीपु	372
KR	GUNNAUR 24	-	-	TW(2 00),O(100 00)	5 00	6.00	5 00	मैगर	373
KR	GUNNAUR 25	-	-	TW(29 00),O(30 00)	27 00	4.00	21 00	नाहरपुर	374
KR	GUNNAUR 25	-	-	TW(14.00),O(4 00)	41 00	221.00	580.00	समसपुर गग	375
KR	GUNNAUR 25	-	-	TW(18 00),O(16.00)	41 00	13 00	77.00	खजुरी	376
KR	GUNNAUR 25	-	-	O(3 00)	0.00	37.00	88.00	रघुपुर खाम	377
KR	SAHASWAN 25	-	-	O(37 00)	10.00	3.00	4.00	रघुपुर पुख्ता	378
KR	SAHASWAN 24	-	-	TW(2 00),O(76 00)	8 00	16 00	3 00	चौगानपुर	379
KR	SAHASWAN 23	-	-	TW(11.00),O(224 00)	40 00	40 00	19 00	मिठनपुर	380
KR	SAHASWAN 24	-	-	TW(77.00),O(113 00)	32 00	76 00	12 00	मई हुसैनपुर पुख्ता	381
KR	SAHASWAN 25	-	-	O(34 00)	58 00	35.00	185 00	मईहुसैनपुर खाम	382
योग			0 00	TW(4546 00),TWE(327 00) TK(21 00),O(13066 00)	2251 00	3426 00	5807 82		

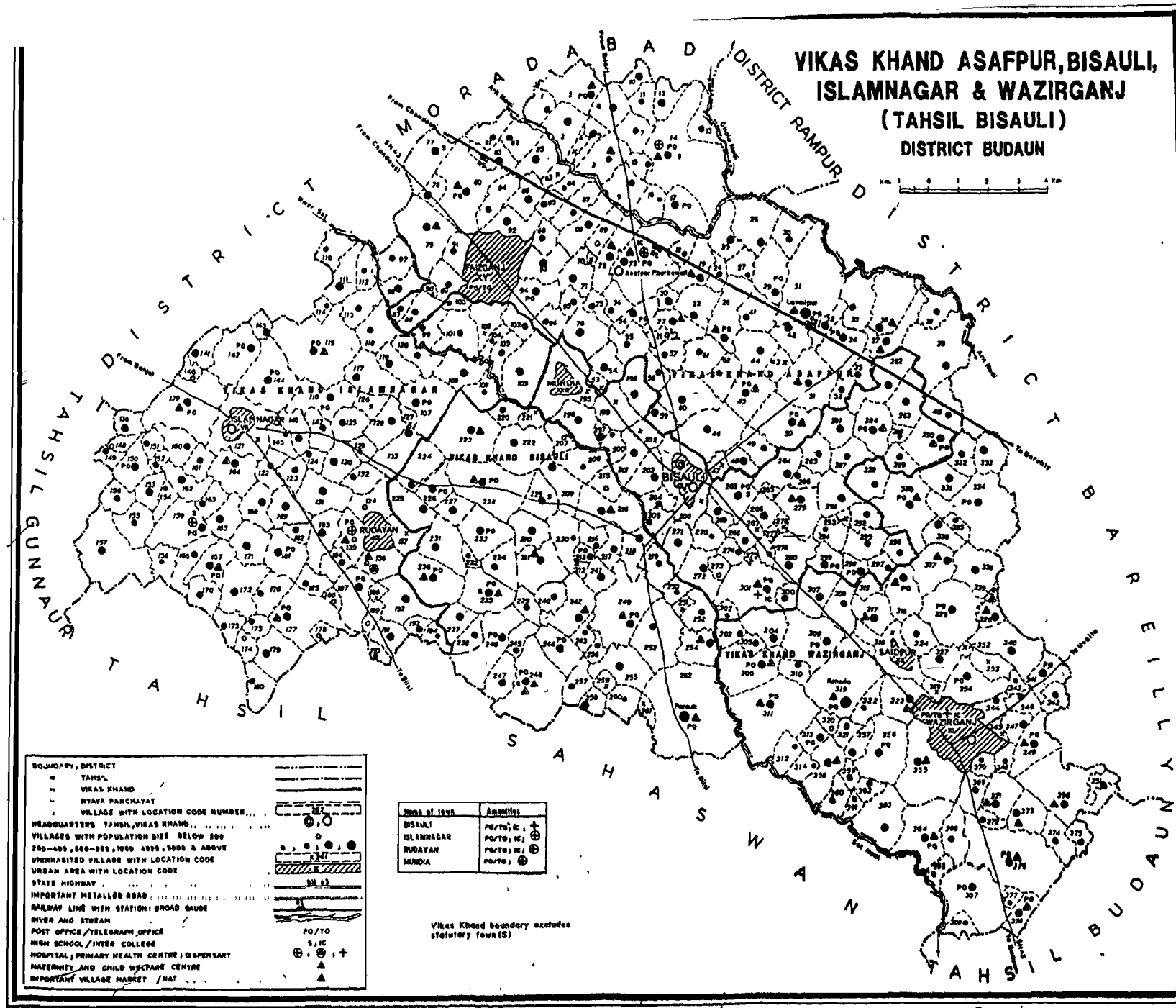

BASED UPON SURVEY OF INDIA MAP WITH THE PERMISSION OF THE SURVEYOR GENERAL OF INDIA.

© GOVERNMENT OF INDIA COPYRIGHT, 1997.

District Name : Budaun

ग्राम में उपलब्ध जन सविधाये - [यदि ग्राम मे सविधा उपलब्ध नहीं है तो डैश (-) लगाने के बाद ग्राम से जितनी दरी पर सविधाये उपलब्ध है वह दरी मोट तौर पर इस प्रकार कोष्ठको -5 कि मी . 5-10 कि मी एव 10+ कि मी की सामान्य श्रेणियो मे दी गयी है]
Amenities Available - [If not available within the village, a dash (-) has been shown in the column and next to it, in brackets, the distance in broad ranges viz -5 Kms , 5-10 Kms and 10+ Kms of the nearest place where the facility is available has been given.]

लोकेशन कोड न	ग्राम का नाम	ग्राम का कुल क्षेत्रफल (हेक्टेयर मे)	कल जनसख्या एव परिवारो की सख्या	शैक्षणिक	चिकित्सा सम्बन्धी	पीने का पानी (पीने योग्य)	डाक और तार	बाजार/हाट का दिन/के दिन यदि कोई हो	सचार व्यवस्था (बस स्टाप. रेलवे स्टेशन, जल मार्ग
Location Code No	Name of Village	Total area of the village (in hectares)	Total population and number of households	Educational	Medical	Drinking Water (Potable)	Post and Telegraph	Day(s) of market/hat, if any	Communications (Bus stop, Railway station, Water way)
1	2	3	4	5	6	7	8	9	10
C.D. Block :- Asafpur						Tahsil :- Bisauli			
1	Kishanpur	119.00	637 (86)	-(5-10)	CHW(1)	W,HP	-(-5)	-(-5)	-(-5)
2	Bhur Bisauli	356 00	2363 (368)	P(1)	PHS(1),CHW(1)	W,HP	PO	FRI	BS
3	Takhaura	317 00	1160 (208)	P(1)	CHW(1)	W,HP	-(-5)	-(-5)	-(-5)
4	Takhauri	55.00	----------	U N - I N H A B I T E D ----------		गैर आबाद		----------	
5	Allehpur Khurd	134.00	1080 (190)	P(1)	CHW(1)	W,HP	-(-5)	-(-5)	BS
6	Kuan Rera	226 00	1312 (225)	P(1)	CHW(1)	W,HP	-(-5)	-(-5.	BS
7	Nahdoli	147.00	988 (159)	P(1)	CHW(1)	W,HP	-(-5)	-(-5)	BS
8	Rajtikoli	298 00	856 (121)	P(1)	CHW(1)	W,HP	-(-5)	MON	BS
9	Paharpur	258.00	791 (137)	P(1)	CHW(1)	W,HP	-(-5)	-(-5)	BS
10	Todarpur	219 00	1012 (170)	P(1)	CHW(1)	W,HP	-(-5)	-(-5)	-(-5)
11	Begamnagar urf Danpu	127.00	757 (121)	P(1)	CHW(1)	W,HP	-(-5)	-(-5)	-(-5)
12	Vasauni	174.00	1338 (243)	P(1)	CHW(1)	W,HP	-(-5)	-(-5)	-(-5)

ग्राम निर्देशिका
VILLAGE D
भूमि प्रयोग
LAND USE

जिले का नाम बदायं

भूमि प्रयोग Land Use
(अर्थात् भूमि के पृथक - पृथक वर्गों के अन्तर्गत क्षेत्रफल - हेक्टेयर में दशमलव के दो निकटतम अको में परिवर्तित)
(i e area under different type of land use in hectares rounded upto two decimal places)

ग्राम तक पहुँचने का मार्ग	निकटतम कस्बा और उसकी दूरी (कि मी में)	बिजली की आपूर्ति	वन	स्रोत द्वारा सिचित	असिचित	कृषि योग्य बजर भूमि (गोचर तथा उपवन सहित)	कृषि के लिये अनुपलब्ध क्षेत्र	ग्राम का नाम	लोकेशन कोड न
Approach to village	Nearest Town and distance (in Kms.)	Power supply	Forest	Irrigated (by source)	Unirrigated	Culturable waste (including gaucher and groves)	Area not available for cultivation	Name of Village	Location code No
11	12	13	14	15	16	17	18	2	1
विकास खण्ड -	आसफपुर					तहसील -	बिसौली		
KR	BISAULI 20	-	1.00	TW(15 00),TWE(8 00)	86 00	3 00	6.00	किशनपुर	1
PR	BISAULI 18	ED	2.00	TW(100.00),TWE(71.00)	140 00	23.00	20.00	भूड बिसौली	2
KR	BISAULI 18	ED	5.00	TW(25 00),TWE(20.00)	243.00	13.00	11.00	तखौरा	3
KR	BISAULI 18	-	-	TW(19 00),TWE(10.00)	19.00	6.00	1.00	तखौरी	4
PR	BISAULI 16	ED	-	TW(20.00),TWE(10.00)	83 00	12.00	9 00	अल्लेहपुर खुर्द	5
PR	BISAULI 16	ED	1.00	TW(78.00),TWE(50.00)	75.00	4.00	18 00	कुन रेरा	6
PR	BISAULI 17	ED	1.00	TW(29.00)	96.00	6 00	15.00	नहडोली	7
PR	BISAULI 5	EAG	2.00	TW(50.00),TWE(78 00)	152 00	2 00	14.00	राजटिकौली	8
PR	BISAULI 15	EAG	-	TW(66 00),TWE(90 00)	92 00	5.00	5.00	पहाडपुर	9
PR	BISAULI 20	EAG	-	TW(50.00),TWE(33.00)	120 00	2.00	13.80	टोडरपुर	10
PR	BISAULI 18	EAG	1 00	TW(40 00),TWE(31 00)	40.20	8.00	6.80	r बेगमनगर उर्फ दानपुर	11
PR	EBISAULI 19	ED,EAG	2.00	TW(50.60),TWE(50.00)	39 00	22.00	10 40	बसौमी	12

-	2	3	4	5	6	7	8	9
13	Bhojpur	225.00	715 (103)	P(1)	CHW(1)	W,HP	-(-5)	-(-5)
14	Bikari	1705.00	4862 (728)	P(2),M(1),H(1)	H(1),PHS(1)	W,HP	PO	THU,SUN
15	Shyampur	117.00	807 (114)	P(1)	CHW(1)	W,HP	-(-5)	-(-5)
16	Sadullanagar	159.00	210 (37)	-(-5)	CHW(1)	W,HP	-(-5)	-(-5)
17	Mannu Nagar	276.00	1286 (223)	P(1)	CHW(1)	W,HP	PO	-(-5)
18	Bargawan	120.00	240 (30)	-(-5)	CHW(1)	W,HP	-(-5)	-(-5)
19	Hardaspur	233.00	1222 (175)	P(1)	CHW(1)	W,HP	-(-5)	MON,WED
20	Dabthara	100.00	1194 (161)	P(1)	CHW(1)	W,HP	-(-5)	-(-5)
21	Kubari	65.00	5 (5)	-(-5)	-(-5)	W,HP	-(-5)	-(-5)
22	Malkhanpur	480.00	1421 (262)	P(1)	CHW(1)	W,HP	-(5-10)	-(-5)
23	Sahawar Shah	PCA NOT FOUND	1848 (289)	P(1),M(1)	CHW(1)	W,HP	-(-5)	SAT
24	Puruwa Khera	122.00	501 (74)	P(1)	CHW(1)	W,HP	-(-5)	-(-5)
25	Kalrawala	257.00	1019 (164)	P(1)	CHW(1)	W,HP	-(-5)	-(-5)
26	Sirsawan	396.00	1217 (209)	P(1)	CHW(1)	W,HP	-(-5)	-(-5)
27	Dhanupura	141.00	421 (64)	-(-5)	CHW(1)	W,HP	-(-5)	-(-5)
28	Nizamuddinpur Shah	368.00	3529 (567)	P(1)	PHS(1),CHW(1)	W,HP	PO	MON,SAT
29	Sangrampur	289.00	3895 (559)	P(1),M(1)	CHW(1)	W,HP	PO	-(-5)
30	Vijouri	211.00	797 (138)	P(1)	CHW(1)	W,HP	-(-5)	-(-5)

	11 17	EA	1 00	TW(1 00)	65 00	74 80	10 00	भाजपुर	13
PR	BISAULI 15	ED,EAG	6.00	TW(250 00),TWE(290.00)	458.00	123 80	92.20	सीकरी	14
PR	BISAULI 15	EAG	0 80	TW(82 00)	23 00	1 20	10 00	श्यामपुर	15
PR	BISAULI 13	EAG	3 00	TW(50 00),TWE(44 00)	44 80	10 80	6 40	सादुल्लानगर	16
PR	BISAULI 15	ED,EAG	6 40	TWE(155 00)	60 00	37.40	17 20	मन्नू नगर	17
KR	BISAULI 12	EAG	-	TW(68 00)	28 00	8 00	16.00	वरगवा	18
KR	BISAULI 8	EAG	-	TW(80 00),TWE(67 00)	58 00	8 00	20 00	हरदासपुर	19
PR	BISAULI 7	EAG	-	TW(81 00)	6 00	2 00	11 00	दबथरा	20
KR	BISAULI 7	-	-	TW(45 00)	5 00	8 00	7.00	कुवरी	21
PR	BISAULI 6	EAG	1 00	TW(200 00),TWE(187 00)	42 00	12 00	38 00	मलखानपुर	22
KR	BISAULI 6	EAG	-	TW(388 00)	42 00	11 00	39 00	सहावर शाह	23
KR	BISAULI 9	EAG	-	TW(103 00)	6 00	5 00	8 00	पुरुवा खेडा	24
KR	BISAULI 12	EAG	-	TW(82 00),TWE(40 00)	55 00	59 00	21 00	कलरावाला	25
KR	BISAULI 14	EAG	-	TW(100 00),TWE(97 00)	128 00	16 00	55.00	सिरसावा	26
PR	BISAULI 12	EAG	-	TW(102 00)	28 00	3 00	8 00	धनुपुरा	27
PR	BISAULI 7	EAG	-	TW(175 00),TWE(50.00)	36 00	70 00	37 00	निजामुद्दीनपुर शाह	28
PR	BISAULI 13	EAG	-	TW(100.00),TWE(83 00)	43 00	37.00	26 00	सग्रामपुर	29
KR	BISAULI 15	EAG	-	TW(100 00),TWE(46 00)	37 00	18 00	10 00	विजोरी	30

1	2	3	4	5	6	7	8	9
31	Laxmipur	521 00	6949 (1070)	P(1),M(1)	CWC(1),PHS(1)	W,HP	PO	MON,WED FRI
32	Dabtora	141 00	1847 (295)	-(-5)	CHW(1)	W,HP	-(-5)	-(-5)
33	Lalua Nagala	367 00	896 (170)	P(1)	CHW(1)	W,HP	-(-5)	-(-5)
34	Dabtori	364 00	2112 (326)	P(1),M(1)	PHS(1)	W,HP	PO	-(-5)
35	Tatarpur	143 00	595 (96)	P(1)	CHW(1)	W,HP	-(-5)	-(-5)
36	Bidha Nagala	435 00	1630 (255)	-(-5)	CHW(1)	W,HP	-(-5)	THU
37	Musia Nagala	290 00	1146 (180)	P(1)	CHW(1)	W,HP	-(-5)	THU,SUN
38	Daulatpur	225 00	985 (176)	P(1)	CHW(1)	W,HP	-(5-10)	-(5-10)
39	Bharatpur	685 00	2382 (374)	P(1),M(1)	PHS(1),CHW(1)	W,HP	-(5-10)	-(-5)
40	\arengi	251 00	962 (157)	P(1)	CHW(1)	W,HP	-(-5)	-(-5)
41	Vavepur	250 00	794 (122)	P(1)	CHW(1)	W,HP	-(-5)	-(-5)
42	Guryari	206 00	1079 (171)	P(1)	CHW(1)	W,HP	-(-5)	-(-5)
43	Naseerpur	103 00	----------	U N - I N H A B I T E D	----------	गैर आबाद	----------	
44	Jalalpur	292 00	1547 (251)	P(1)	CHW(1)	W,HP	-(-5)	-(-5)
45	Prithipur	303 00	1883 (298)	P(1)	CHW(1)	W,HP	PO	THU
46	Pindara	596 00	2242 (366)	P(1)	CHW(1)	W,HP	-(-5)	-(-5)
47	Hathaura	109 00	----------	U N - I N H A B I T E D	----------	गैर आबाद	----------	
48	Banjaria Khanpur	153.00	1087 (184)	P(1)	CHW(1)	W,HP	-(-5)	-(-5)

13	12	10	11	15	16	17	18	2	1
PR	BISAULI 12	EAG	-	TW(140 00),TWE(140 00)	42 00	14.00	56 00	लक्ष्मीपुर	31
PR	BISAULI 10	EAG	-	TW(65 00),TWE(42 00)	11 00	9 00	14 00	दवतोरा	32
PR	BISAULI 12	EAG	-	TW(180 00),TWE(52 00)	73 00	42.00	20 00	ललुआ नगला	33
PR	BISAULI 9	EAG	-	TW(205 00),TWE(100 00)	18 00	11 00	30 00	दवतोरी	34
KR	BISAULI 13	EAG	-	TW(102 00)	25.00	5.00	11 00	ततारपुर	35
KR	BISAULI 13	EAG	-	TW(197 00)	118 00	115 00	5 00	बौधा नगला	36
KR	BISAULI 13	EAG	-	TW(160 00),TWE(37 00)	27 00	46 00	20 00	मुसिया नगला	37
KR	BISAULI 16	EAG	-	TW(75.00)	64.00	66 00	20.00	दौलतपुर	38
KR	BISAULI 15	EAG	-	TW(264 00),TWE(270 00)	75 00	32 00	44.00	भरतपुर	39
PR	NBIBISAULI 13	EAG	-	TW(81.00),TWE(100 00)	28 00	18.00	24 00	करेगो	40
KR	BISAULI 11	ED	-	TW(158 00)	32 00	38 00	22 00	वावोपुर	41
PR	BISAULI 11	EAG	-	TW(100 00),TWE(59 00)	13 00	23.00	11 00	गुरवारी	42
KR	BISAULI 11	-	-	TW(90 00)	4 00	6.00	3 00	नसीरपुर	43
PR	BISAULI 6	ED	-	TW(211 00)	27 00	31.00	23.00	जलालपुर	44
PR	BISAULI 6	ED	-	TW(203 00)	83 00	5 00	12 00	पृथ्वीपुर	45
PR	BISAULI 2	ED	-	TW(280 00),TWE(200 00)	63 00	17 00	36 00	पिदरा	46
KR	BISAULI 2	-	-	TW(80 00)	24 00	3 00	2.00	हथौडा	47
PR	BISAULI 2	ED	-	TW(100.00),TWE(28 00)	12 00	2 00	11 00	बजरिया खानपुर	48

1	2	3	4	5	6	7	8	9	10
49	Salempur	412 00	919 (137)	-(-5)	CHW(1)	W,HP	-(-5)	-(-5)	BS
50	Parvejnagar	557 00	3325 (526)	P(2)	CHW(1)	W,HP	PO	MCN	BS
51	Purana	406 00	3480 (486)	P(1),M(1)	CHW(1)	W,HP	PO	PKL,TN	BS
52	Ahraulı	124 00	734 (136)	-(-5)	CHW(1)	W,HP	-(-5)	-(-5)	-(-5)
53	Ladhpura	81.00	----------	U N - I N H A B I T E D	----------	गैर आबाद	----------		
54	Saındola	220.00	1350 (186)	P(1)	PHS(1),CHW(1)	W,HP	-(-5)	-(-5)	-(-5)
55	Thırıa	209 00	569 (87)	-(-5)	CHW(1)	W,HP	-(-5)	-(-5)	-(-5)
56	Mohkampur	185 00	1263 (206)	P(1),M(1)	PHS(1)	W,HP	PO	-(-5)	BS
57	Ratanpur	141 00	668 (124)	P(1)	CHW(1)	W,HP	-(-5)	-(-5)	BS
58	Gahora	144 00	797 (119)	P(1)	CHW(1)	W,HP	-(-5)	-(5-10)	BS
59	Kuwwan Danda	150.00	1004 (159)	-(-5)	CHW(1)	W,HP	-(-5)	-(5-10)	BS
60	Gularıya	377 00	1993 (285)	P(1)	PHS(1),CHW(1)	W,HP	-(-5)	-(5-10)	BS
61	Bhamorı	232.00	621 (103)	P(1)	CHW(1)	W,HP	-(-5)	-(-5)	-(-5)
62	Ambıapur	211.00	742 (114)	P(1)	CHW(1)	W,HP	-(-5)	-(-5)	-(-5)
63	Urarı	91.00	----------	U N - I N H A B I T E D	----------	गैर आबाद	----------		
64	Navavpur	108 00	495 (67)	P(1)	CHW(1)	W,HP	-(-5)	-(-5)	-(-5)
65	Thanpur	106 00	550 (85)	P(1)	CHW(1)	W,HP	-(-5)	-(-5)	-(-5)
66	Nagala mazra Jaıt	131.00	636 (91)	P(1)	CHW(1)	W,HP	-(-5)	-(-5)	BS

-	--	13	1!	15	16	17	18	2	1
-R	BISAULI 4	ED	-	TW(153 00)	113 00	128 00	18 00	सलमपुर	49
PR	BISAULI 5	ED	-	TW(300 00),TWE(100 00)	112 00	14 00	31 00	परवेजनगर	50
PR	BISAULI 6	EAG	-	TW(378 00)	73 00	24 00	31 00	परसिया	51
KR	BISAULI 8	EAG	-	TW(71 00)	38 00	6 00	9.00	अहरौली	52
nR	BISAULI 8	-	-	TW(65 00)	15 00	1 00	0 00	लधपुरा	53
KR	BISAULI 7	ED,EAG	-	TW(100 00),TWE(75 00)	45 00	0 00	0 00	सेडोला	54
nR	BISAULI 6	EAG	-	TW(158 00)	35 00	4 00	12.00	ठिरिया	55
PR	BISAULI 8	ED,EAG	-	TW(100 00),TWE(34 60)	27 40	5 40	17 60	मोहकमपुर	56
PR	BISAULI 5	EAG	-	TW(118 00)	13 00	2.00	8.00	रतनपुर	57
PR	BISAULI 4	EAG	-	TW(120 00)	11 30	0 70	12 00	गहोरा	58
PR	BISAULI 3	EAG	-	TW(119 00)	16 00	2 00	13 00	कुँआ डाँडा	59
PR	BISAULI 3	EAG	-	TW(184 00),TWE(100 00)	3 00	64.00	26.00	गुलडिया	60
PR	BISAULI 5	EAG	-	TW(202 00)	16 00	3 00	11 00	भमोरी	61
PR	BISAULI 6	EAG	-	TW(95 00)	14 00	91 00	11.00	अम्बियापुर	62
KR	BISAULI 6	-	-	TW(65 00)	25 00	0.00	0 00	उरारी	63
nR	BISAULI 5	EAG	-	TW(60 00)	31 00	6 00	11 00	नवाबपुर	64
nR	BISAULI 5	EAG	-	TW(46 00)	48 00	2 00	10 00	थानपुर	65
PR	BISAULI 18	EAG	-	TW(86 00)	38 00	0 00	7.00	नगला मजरा जैत	66

1	2	3	4	5	6	7	8	9	10
67	Dhiuranpur	204.00	998 (148)	P(1)	CHW(1)	W,HP	-(-5)	-(-5)	-(-5)
68	Darela	265.00	1569 (218)	P(1)	CHW(1)	W,HP	-(-5)	-(-5)	-(-5)
69	Dagari	121.00	178 (27)	-(-5)	CHW(1)	W,HP	-(-5)	-(-5)	-(-5)
70	Jogpur	7.00	----------	U N - I N H A B I T E D	----------	गैर आवाद	----------		
71	Noornagar Kauria	241.00	1358 (218)	P(1)	CHW(1)	W,HP	-(-5)	-(-5)	-(-5)
72	Dundpur	226.00	1512 (233)	P(1)	RP(1),CHW(1)	W,HP	-(-5)	WED	BS
73	Asafpur Phakawali	709.00	4438 (778)	P(1),M(1),PUC(1) TR(1)	H(1),MWC(1),PHC(1)	W,HP	PO	WED	BSRS
74	Narauri Narora	113.00	940 (167)	P(1)	CHW(1)	W,HP	-(-5)	-(-5)	-(-5)
75	Manpur	95.00	890 (141)	P(1)	CHW(1)	W,HP	-(-5)	-(-5)	-(-5)
76	Pisanhari	327.00	1201 (198)	P(1)	CHW(1)	W,HP	-(-5)	-(-5)	-(-5)
77	Orchhi	291.00	2209 (384)	P(1),M(1),H(1)	CHW(1)	W,HP	-(-5)	-(-5)	BS
78	Parmanandpur	103.00	1314 (220)	P(1)	CHW(1)	W,HP	-(-5)	-(-5)	BS
79	Kheradas	634.00	2384 (401)	P(1)	PHS(1),CHW(1)	W,HP	-(-5)	THU	BS
80	Sisaraka	766.00	3668 (621)	P(1)	PHS(1),CHW(1)	W,HP	PO	THU	BS
81	Vanua Kheri	112.00	520 (102)	-(-5)	CHW(1)	W,HP	-(-5)	-(-5)	-(-5)
82	Ajitpur	211.00	920 (151)	P(1)	CHW(1)	W,HP	-(-5)	-(-5)	-(-5)
83	Pipriya	187.00	1377 (233)	P(1)	CHW(1)	W,HP	-(-5)	-(-5)	-(-5)
84	Bhavanipur	223.00	922 (124)	P(1)	CHW(1)	W,HP	-(-5)	-(-5)	-(-5)

--	11	13	14	15	16	17	18	2	1
KR	BISAULI 13	EAG	-	TW(156 00),TWE(20 00)	16 00	5 00	12 00	ढोरनापुर	67
KR	BISAULI 14	ED,EAG	-	TW(219 00)	19 00	5 00	22 00	डरेला	68
KR	BISAULI 14	EAG	-	TW(83 00)	27 00	4 00	7 00	डगरी	69
KR	BISAULI 14	-	-	TW(7 00)	0 00	0 00	0 00	जोगपुर	70
PR	BISAULI 12	ED,EAG	-	TW(150 00),TWE(72 00)	40 00	14 00	15 00	नूरनगर कोडिया	71
PR	BISAULI 12	ED,EAG	-	TW(132 00)	44 00	25 00	25 00	दुन्दपुर	72
PR	BISAULI 10	ED,EAG	-	TW(237 00),TWE(200 00)	165 00	53 00	54.00	आसफपुर फकावली	73
KR	BISAULI 8	EAG	-	TW(51 00),TWE(50 00)	12 00	0 00	0 00	नरोरी नरोरा	74
KR	BISAULI 12	EAG	-	TW(41 00),TWE(40 00)	14 00	0 00	0 00	मानपुर	75
KR	BISAULI 10	EAG	1 00	TW(100 00),TWE(98 00)	136 00	2 00	0 00	पिसनहारी	76
PR	BISAULI 18	EAG	-	TW(56 00),TWE(80 00)	155 00	0 00	0 00	औरछी	77
PR	BISAULI 6	EAG	-	TW(75 00)	20 00	6 00	2.00	परमानन्दपुर	78
KR	BISAULI 16	EAG	-	TW(341 00),TWE(200 00)	50 00	4 00	39 00	खेडादास	79
PR	BISAULI 16	EAG	-	TWE(420 00)	320 00	22 00	4.00	सिसरका	80
KR	BISAULI 21	EAG	-	TW(20 00),TWE(70.00)	20 00	0 00	2 00	वनुआ खेडा	81
KR	BISAULI 20	EAG	-	TW(40 00),TWE(70.00)	100 00	1.00	0 00	अजीतपुर	82
KR	BISAULI 20	EAG	-	TW(40 00),TWE(70.00)	74 00	2.00	1 00	पिपरिया	83
PR	BISAULI 15	EAG	-	TW(93 00)	111 00	17 00	2 00	भवानीपुर	84

85	Mugrai		140 00	1044 (163)	P(1)	CHW(1)	W,HP	-(-5)	-(-5)	-(-5)
86	Hadiapur Dajram		237 00	1170 (198)	P(1)	CHW(1)	W,HP	-(-5)	-(-5)	-(-5)
87	Paharpur		75 00	559 (83)	P(1)	RP(1),CHW(1)	W,HP	-(5-10)	-(5-10)	-(5-10)
88	Dhanyavali		191 00	596 (92)	P(1)	CHW(1)	W,HP	-(5-10)	-(5-10)	-(5-10)
89	Daspura		156 00	561 (94)	-(-5)	CHW(1)	W,HP	-(-5)	-(-5)	-(-5)
90	Nampur		28 00	----------	U N - I N H A B I T E D	----------	गैर आवाद	----------		
91	Gangoli		148 00	952 (159)	P(1)	RP(1),CHW(1)	W,HP	-(-5)	-(-5)	-(-5)
92	Sureni Papri		264 00	1382 (208)	P(1)	CHW(1)	W,HP	-(-5)	-(-5)	-(-5)
93	Jaitpur		278 00	1003 (167)	P(1)	PHS(1),CHW(1)	W,HP	-(-5)	-(-5)	-(-5)
94	Danvari		291 00	1589 (273)	P(1)	CWC(1),PHS(1)	W,HP	PO	-(-5)	-(-5)
95	Ashokpur		124 00	568 (92)	P(1)	CHW(1)	W,HP	-(5-10)	-(-5)	-(5-10)
96	Mahori		249 00	988 (145)	P(1)	CHW(1)	W,HP	-(-5)	-(-5)	-(-5)
	Total :		23797 00	121476 19366	P(78),M(10) H(2),PUC(1) TR(1)	H(2),MCW(1) CWC(2),PHC(1) PHS(13),RP(3) CHW(82)				

KR	BISAULI 15	EAG	-	TW(90 00),TWE(44.00)	90 00	35 00	1 00	मुगरी	85
KR	BISAULI 12	EAG	-	TW(60.00),TWE(69 00)	99 00	5 00	4.00	हवीबपुर दजराम	86
KR	BISAULI 18	EAG	-	TW(49 00)	20 00	2.00	4 00	पहाडपुर	87
KR	BISAULI 18	EAG	-	TW(100 00),TWE(41 00)	35.00	5.00	10.00	धन्यावली	88
KR	BISAULI 15	EAG	-	TW(82 00),TWE(40.00)	22.00	2 00	10.00	दासपुरा	89
KR	BISAULI 15	-	-	TW(20 00)	8 00	0 00	0 00	नेमपुर	90
KR	BISAULI 14	EAG	-	TW(84 00)	38 00	12 00	14 00	गगोली	91
KR	BISAULI 12	EAG	-	TW(45 00),TWE(155 00)	58 00	4.00	2 00	सुरेनी पापडी	92
KR	BISAULI 10	EAG	-	TW(100 00),TWE(87 00)	51.00	27 00	13 00	जैतपुर	93
KR	IBISAULI 12	EAG	-	TW(113 00),TWE(100 00)	78.00	0 00	0.00	दाँवरी	94
KR	BISAULI 12	EAG	-	TW(50 00),TWE(37 00)	36.00	1.00	0.00	अशोकपुर	95
KR	BISAULI 11	EAG	-	TW(100 00),TWE(61 00)	83 00	3 00	2 00	महोरी	96
योग			34 40	TW(10557.60),TWE(4911 60)	5683 70	1733 10	1400 40		

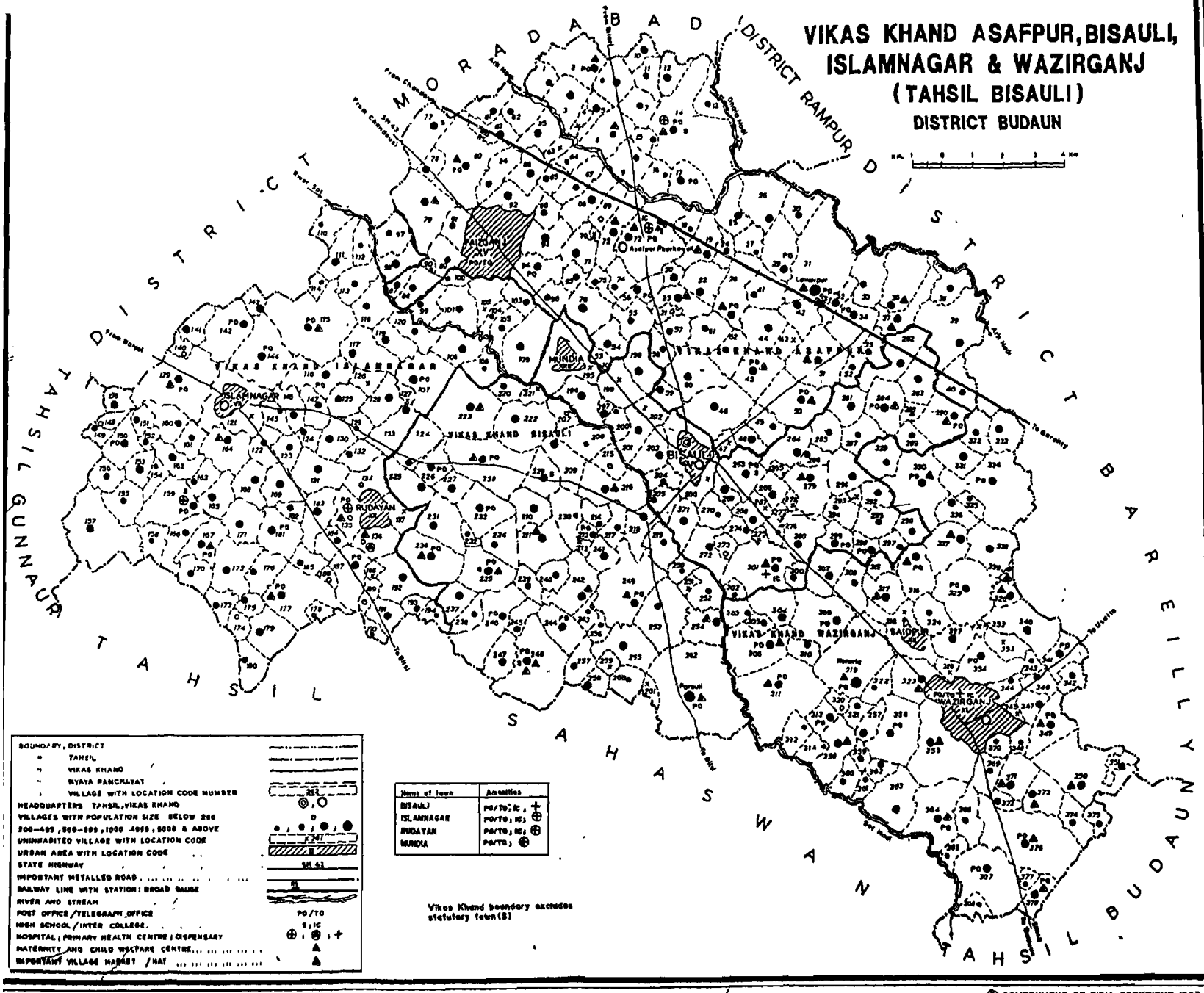

BASED UPON SURVEY OF INDIA MAP WITH THE PERMISSION OF THE SURVEYOR GENERAL OF INDIA.

© GOVERNMENT OF INDIA COPYRIGHT, 1997.

District Name : Budaun

ग्राम मे उपलब्ध जन सविधाय - [यदि ग्राम में सविधा उपलब्ध नही है ता डेश (-) लगाने के बाद ग्राम से जितनी दरी पर सुविधाये उपलब्ध है वह दरी मोटे तोर पर इस प्रकार कोष्ठको -5 कि मी. 5-10 कि मी एव 10+ कि मी की सामान्य श्रणियो मे दी गयी है]
Amenities Available - [If not available within the village, a dash (-) has been shown in the column and next to it, in brackets, the distance in broad ranges viz -5 kms , 5-10 Kms. and 10+ Kms of the nearest place where the facility is available has been given]

लोकेशन कोड न Location Code No.	ग्राम का नाम Name of Village	ग्राम का कुल क्षेत्रफल (हेक्टेयर में) Total area of the village (in hectares)	कल जनसख्या एव परिवारों की सख्या Total population and number of households	शैक्षणिक Educational	चिकित्सा सम्बन्धी Medical	पीने का पानी (पीने योग्य) Drinking Water (Potable)	डाक और तार Post and Telegraph	बाजार/हाट का दिन/के दिन यदि कोई हो Day(s) of market/hat, if any	सचार व्यवस्था (बस स्टाप, रेलवे स्टेशन, जल मार्ग Communications (Bus stop, Railway station, Water way)
1	2	3	4	5	6	7	8	9	10
C.D. Block :-	Islamnagar					Tahsil :-	Bisauli		
97	Bajhera	225.00	925 (133)	P(1)	CHW(1)	W,HP	-(5-10)	-(5-10)	-(5-10)
98	Tark Paroli	199.00	1038 (156)	P(1)	CHW(1)	W,HP	-(5-10)	-(5-10)	-(5-10)
99	Khajuria	171 00	872 (132)	P(1)	PHS(1),CHW(1)	W,HP	-(5-10)	-(5-10)	-(5-10)
100	Gujraola	91.00	349 (53)	-(5-10)	CHW(1)	W,HP	-(5-10)	-(5-10)	-(5-10)
101	Jakhaura Jauharpur	323 00	814 (147)	P(1)	CHW(1)	W,HP	-(5-10)	-(5-10)	-(5-10)
102	Gangapur	239.00	----------	U N - I N H A B I T E D	----------	गैर आबाद	----------		
103	Saidsarya	135.00	536 (64)	-(-5)	CHW(1)	W,HP	-(-5)	-(-5)	-(5-10)
104	Saraya	68.00	286 (37)	P(1)	CHW(1)	W,HP	-(-5)	-(-5)	-(-5)
105	Jagtua	156.00	516 (90)	P(1)	CHW(1)	W,HP	-(5-10)	-(5-10)	-(5-10)
106	Mitrauli	351 00	1506 (253)	P(1)	CHW(1)	W,HP	-(5-10)	-(5-10)	-(5-10)
107	Bhusaya	465.00	1705 (300)	P(1)	PHS(1),CHW(1),O(1)	W,HP	PO	-(5-10)	-(5-10)
108	Ladholi	188.00	454 (61)	P(1)	CHW(1)	W,HP	-(5-10)	-(5-10)	-(5-10)

ग्राम निर्देशिका
VILLAGE DIRECTORY
भूमि प्रयोग
LAND USE

जिले का नाम बहराइच

भूमि प्रयोग Land Use
(अर्थात् भूमि के पृथक - पृथक वर्गों के अन्तर्गत क्षेत्रफल - हेक्टेयर मे दशमलव के दो निकटतम अंको मे परिवर्तित)
(i.e. area under different type of land use in hectares rounded upto two decimal places)

ग्राम तक पहुँचने का मार्ग Approach to village	निकटतम कस्बा और उसकी दूरी (कि मी मे) Nearest Town and distance (in Kms)	बिजली की आपूर्ति Power supply	वन Forest	स्रोत द्वारा सिंचित Irrigated (by source)	असिंचित Unirrigated	कृषि योग्य बंजर भूमि (गोचर तथा उपवन सहित) Culturable waste (including gaucher and groves)	कृषि के लिये अनुपलब्ध क्षेत्र Area not available for cultivation	ग्राम का नाम Name of Village	लोकेशन कोड न Location code No.
11	12	13	14	15	16	17	18	2	1
विकास खण्ड -	इस्लामनगर					तहसील -		बिसौली	
KR	CHANDOSI 6	ED,EAG	-	TW(62 00),TWE(40.00)	97.20	8 20	17.60	बझेडा	97
KR	CHANDOSI 10	ED,EAG	-	TW(70.00),TWE(30 00)	84.10	8.50	6 30	तर्क परोली	98
KR	CHANDOSI 14	ED,EAG	-	TW(100.00)	59 20	5.80	6.00	खजुरिया	99
KR	CHANDOSI 10	EAG	-	TW(50 00)	33 60	4 00	3.40	गुजरोला	100
KR	CHANDOSI 10	ED,EAG	-	TW(90.00),TWE(80 30)	141 00	4.20	7 50	जखौरा जौहरपुर	101
KR	CHANDOSI 10	-	-	TW(90 00),TWE(100.00)	44 00	2 00	3 00	गगापुर	102
KR	MUNDIA 2	ED,EAG	-	TW(40.00),TWE(50.50)	25.40	15.60	3.50	सैदसराय	103
KR	CHANDOSI 14	ED,EAG	-	TW(41.00)	18 00	4 00	5.00	सराय	104
KR	CHANDOSI 13	ED,EAG	-	TW(60 00),TWE(40 00)	20 50	12.90	22.60	जगतुआ	105
KR	MUNDIA 5	ED,EAG	-	TWE(98 00),O(120.00)	87 20	22.00	23.80	मितरोली	106
KR	ISLAMNAGAR 8	ED,EAG	-	TWE(124 00),O(102 00)	129 00	40 00	50 00	भुसाया	107
KR	MUNDIA 5	EAG	-	O(124.00)	20.00	24.00	20.00	लढौली	108

1	2	3	4	5	6	7	8	9	10
109	Bagat Pipari	497.00	1419 (234)	P(1)	CHW(1)	W,HP	-(5-10)	-(5-10)	-(5-10)
110	Dhimarpur	169.00	420 (76)	-(5-10)	CHW(1)	W,HP	-(5-10)	-(5-10)	-(5-10)
111	Jafarpur Bakhtpur	204.00	1050 (168)	P(1)	CHW(1),O(1)	W,HP	-(5-10)	-(5-10)	BS
112	Ulla	172.00	493 (82)	-(5-10)	CHW(1)	W,HP	-(5-10)	-(5-10)	BS
113	Nouna	208.00	711 (99)	P(1)	CHW(1)	W,HP	-(5-10)	-(5-10)	-(5-10)
114	Chamarpura	69.00	438 (80)	-(5-10)	CHW(1),O(1)	W,HP	-(5-10)	-(5-10)	BS
115	Chandoi	842.00	4273 (636)	P(1),M(1)	PHS(1),RP(1),O(2)	W,HP	PO	WED	BS
116	Nagala Barah	384.00	2712 (456)	P(1),M(1)	PHS(1),RP(1),O(1)	W,HP	PO	-(5-10)	-(5-10)
117	Jarainda	349.00	1259 (221)	P(1)	PHS(1),CHW(1),O(1)	W,HP	-(5-10)	-(5-10)	-(5-10)
118	Kunwarpur	233.00	801 (146)	P(1)	CHW(1),O(1)	W,HP	-(5-10)	-(5-10)	-(5-10)
119	Balpur	177.00	1061 (168)	P(1)	CHW(1),O(1)	W,HP	-(5-10)	-(5-10)	-(5-10)
120	Rafatpur	249.00	915 (123)	P(1)	CHW(1),O(1)	W,HP	-(5-10)	-(5-10)	-(5-10)
121	Islam Nagar	660.00	----------	U N - I N H A B I T E D	----------	गैर आबाद	----------		
122	Rasoolpur Savga	171.00	551 (87)	-(5-10)	CHW(1),O(1)	W,HP	-(5-10)	-(5-10)	BS
123	Shivnagar Chiria Khe	136.00	597 (112)	P(1)	CHW(1),O(1)	W,HP	-(5-10)	-(5-10)	BS
124	Azadnagar	90.00	727 (124)	P(1)	CHW(1),O(1)	W,HP	-(5-10)	-(5-10)	-(5-10)
125	Bhawanipur Nagala	187.00	913 (142)	P(1)	CHW(1),O(1)	W,HP	-(5-10)	-(5-10)	BS
126	Munabbarnagar	99.00	----------	U N - I N H A B I T E D	----------	गैर आबाद	----------		

12	15	14	15	16	17	18	2	1
KR MALDIP 5	ED,EAG	-	TW(140 00),TWE(120 00) O(100 00)	52 00	45 00	39 00	जगत पीपरी	109
KR CHANDOSI 7	EAG	-	TWE(50 00),O(45 00)	70 00	1 00	3 00	धिमरपुरा	110
PR ISLAMNAGAR 7	ED,EAG	-	TWE(90 00),O(67 00)	30.00	9 00	8 00	जाफरपुर वख्तपुर	111
PR ISLAMNAGAR 9	EAG	-	TWE(100 00),O(53 00)	17 00	0 00	2.00	उल्ला	112
KR ISLAMNAGAR 6	-	-	TWE(26 83),O(131.81)	30 36	8.00	11.00	नौना	113
PR ISLAMNAGR 6	ED,EAG	5 00	TWE(50 00),O(14 00)	29.00	0 00	1 00	चमरपुरा	114
PR ISLAMNAGAR 5	EA	3 00	TWE(385.00),O(385.00)	60 00	6 00	3.00	चन्दोई	115
PR ISLAMNAGAR 5	EA	-	TWE(260 00),O(85 00)	18 00	14 00	7.00	नगला बारहा	116
KR ISLAMNAGAR 6	ED,EAG	-	TWE(50 25),O(197.75)	90 00	4 00	7.00	जरैडा	117
KR ISLAMNAGAR 7	ED,EAG	-	TWE(68.00),O(100.00)	56 00	4.00	5 00	कुवरपुर	118
KR ISLAMNAGAR 8	ED,EAG	-	TWE(60 50),O(90 00)	18 50	4.00	4.00	बालपुर	119
KR ISLAMNAGAR 9	ED,EAG	-	TW(100 00),O(112 00)	17.00	10.00	10 00	रफातपुर	120
PR ISLAMNAGAR 2	EA	-	TW(225 00),TWE(200.00) O(75.00)	90 00	62 00	8 00	इस्लाम नगर	121
PR ISLAMNAGAR 5	ED,EAG	-	TW(20.00),O(118 40)	17 60	10.50	4.50	रसूलपुर सवगा	122
PR ISLAMNAGAR 5	ED,EAG	-	TWE(20 00),O(63 00)	31.80	21.00	0 00	ra शिवनगर चिरिया खेड़ा	123
KR ISLAMNAGAR 6	ED,EAG	-	TW(22.00),O(38 00)	28.00	0 40	1.60	आजादनगर	124
PR ISLAMNAGAR 6	ED,EAG	-	TW(87 00),TWE(60.00)	33.00	2.00	5.00	भवानीपुर नगला	125
KR ISLAMNAGAR 6	-	-	TW(50 00),O(20.00)	20.00	6.00	3 00	मुनव्वरनगर	126

1	2	3	4	5	6	7	8	9	10
127	Ganeshpur	62.00	----------	U N - I N H A B I T E D	----------	गैर आबाद	----------		
128	Mohabbe/ Alipur Chic	265.00	1091 (213)	P(1),M(1)	CHW(1),O(2)	W,HP	-(5-10)	-(5-10)	-(5-10)
129	Hempur	97.00	243 (55)	-(5-10)	CHW(1),O(1)	W,HP	-(5-10)	-(5-10)	BS
130	Sakhamai	233.00	1127 (167)	P(1)	CHW(1),O(1)	W,HP	-(5-10)	-(5-10)	-(5-10)
131	Vijaypur Charsaura	316.00	1466 (240)	P(1)	CHW(1)	W,HP	-(5-10)	-(5-10)	BS
132	Ramnagar Saidpur	181.00	728 (111)	-(5-10)	CHW(1),O(1)	W,HP	-(5-10)	-(5-10)	-(5-10)
133	Mianpur Deora	289.00	1157 (208)	P(1)	CHW(1),O(1)	W,HP	-(5-10)	-(5-10)	BS
134	Rudayanpatti Prithis□	260.00	9 (1)	P(1)	PHS(1),RP(1),O(2)	W,HP	-(5-10)	-(5-10)	-(5-10)
135	Rudayanpatti Ajabsin□	242.00	6 (1)	P(1)	H(1),RP(3),O(2)	W,HP	PO,PHONE	THU	-(5-10)
136	Rudayanpatti Madhosi□	263.00	6 (1)	P(1)	PHC(1),RP(2),O(2)	W,HP	-(5-10)	THU	-(5-10)
137	Rudayanpatti Gumansi□	265.00	----------	U N - I N H A B I T E D	----------	गैर आबाद	----------		
138	Alinagar	152.00	1093 (158)	P(1)	CHW(1)	W,HP	-(5-10)	-(5-10)	-(5-10)
139	Allehpur Shamaspur	734.00	3682 (557)	P(1),M(1)	RP(1),O(1)	W,HP	PO	SUN	BS
140	Sabha Nagar	71.00	312 (38)	-(-5)	CHW(1)	W,HP	-(-5)	-(-5)	-(-5)
141	Samadnagar	151.00	1294 (203)	P(1)	CHW(1),O(1)	W,HP	-(5-10)	-(5-10)	-(5-10)
142	Sikanderpur urf Husa□	426.00	2207 (377)	P(1)	RP(1),O(1)	W,HP	PO	-(5-10)	-(5-10)
143	Chandpur	95.00	1181 (202)	P(1)	CHW(1)	W,HP	-(5-10)	-(5-10)	-(5-10)
144	Sithouli	547.00	2756 (400)	P(1)	RP(1),O(3)	W,HP	PO	-(5-10)	BS

11	12	13	14	15	16	17	18	2	1
KR	ISLAMNAGAR 6	-	-	O(45 00)	10 00	5 00	2 00	गनेशपुर	127
PR	ISLAMNAGAR 8	ED,EAG	-	TWE(20 00),O(123 60)	93.60	11 00	16 80	heta मोहब्बे अलीपुर चिचेंटा	128
PR	ISLAMNAGAR 8	ED,EAG	-	TW(56.00)	38 00	2 00	1 00	हेमपुर	129
KR	ISLAMNAGAR 7	ED,EAG	-	TW(40.00),O(64 00)	120 50	7 00	1 50	सखामई	130
PR	ISLAMNAGAR 6	EAG	-	TW(100.00),O(90 00)	100 00	12 00	14 00	विजयपुर चरसैरा	131
KR	ISLAMNAGAR 8	ED,EAG	-	TW(118 80)	56 40	3 20	2 60	रामनगर सैदपुर	132
PR	ISLAMNAGAR 9	ED,EAG	-	TWE(40 00),O(113 20)	126 80	3 60	5 40	मियानपुर देवरा	133
PR	ISLAMNAGAR 9	EA	2 00	TW(100 00),O(98 00)	52 00	3.00	5 00	ıngh रुदयनपट्टी पृथ्वीसिह	134
PR	ISLAMNAGAR 5	EA	-	TW(90 00),O(100 00)	45 00	4 00	3.00	gh रुदयनपट्टी अजबसिह	135
PR	ISLAMNAGAR 5	EA	-	TW(80 00),TWE(120 00) O(25 00)	3 00	10 00	25.00	ngh रुदयनपट्टी माधोसिह	136
PR	ISLAMNAGAR 10	EA	-	TW(125 00),TWE(65 00) O(25 00)	40.00	5.00	5 00	ngh रुदयनपट्टी गुमानसिह	137
KR	ISLAMNAGAR 6	EAG	-	TWE(46.00),O(60 00)	34 00	4 00	8 00	अलीनगर	138
PR	ISLAMNAGAR 5	EA	-	TW(183 60),TWE(250 00)	290 00	7 30	3 10	अल्लाहपुर शम्सपुर	139
KR	ISLAMNAGAR 4	EAG	-	TW(28 43),TWE(16 00)	19 71	2.71	4 15	सभा नगर	140
KR	ISLAMNAGAR 5	EA	-	TW(41 00),TWE(50 00)	57 00	7 00	2 00	समदनगर	141
KR	ISLAMNAGAR 5	EA	-	TW(95 00),TWE(210 00)	94 00	13.00	14 00	npur सिकन्दरपुर उर्फ हुसौन	142
KR	ISLAMNAGAR 7	EAG	-	WE(20 00),TW(25.60)	9.20	4.20	6.00	चादपुर	143
PR	ISLAMNAGAR 5	EA	-	TW(145 03),TWE(212 00)	123 41	36 00	30 56	सिढौली	144

145	Kotiwar Gpur	134 00	485 (67)	P(1)	CHW(1)	W,HP	-(5-10)	-(5-10)	-(5-10)
146	Lahari	179 00	1131 (213)	P(1)	CHW(1)	W,HP	-(5-10)	-(5-10)	-(5-10)
147	Kanharpur	176 00	882 (138)	P(1)	CHW(1)	W,HP	-(5-10)	-(5-10)	BS
148	Jagdishpur	76.00	368 (50)	-(5-10)	CHW(1)	W,HP	-(5-10)	-(5-10)	-(5-10)
149	Jasupur	81.00	537 (85)	P(1)	CHW(1),O(1)	W,HP	-(5-10)	-(5-10)	-(5-10)
150	Rajthal	265.00	1365 (229)	P(1)	CHW(1),O(1)	W,HP	PO	-(5-10)	-(5-10)
151	Mujjuddin Nagar	101.00	792 (123)	-(5-10)	CHW(1)	W,HP	-(5-10)	-(5-10)	-(5-10)
152	Sadat Nagar	87.00	618 (109)	P(1)	CHW(1)	W,HP	-(5-10)	-(5-10)	-(5-10)
153	Mohsanpur	166.00	1057 (173)	P(1)	CHW(1),O(1)	W,HP	-(5-10)	-(5-10)	-(5-10)
154	Bhagwant Nagar	132 00	443 (79)	P(1)	CHW(1),O(1)	W,HP	-(5-10)	-(5-10)	-(5-10)
155	Dajrampur	231 00	769 (139)	P(1)	CHW(1),O(1)	W,HP	-(5-10)	-(5-10)	-(5-10)
156	Bajhangi	182 00	788 (134)	P(1)	CHW(1),O(1)	W,HP	-(5-10)	-(5-10)	-(5-10)
157	Saifullaganj	716.00	1715 (305)	P(1)	CHW(1),O(1)	W,HP	-(5-10)	-(5-10)	-(5-10)
158	Khanjanpur	135 00	258 (41)	-(5-10)	CHW(1),O(1)	W,HP	-(5-10)	-(5-10)	-(5-10)
159	Noorpur Pinaoni	480 00	2890 (463)	P(1),M(1),H(1)	H(1),PHS(1),RP(1) O(2)	W,HP	PO	-(5-10)	BS
160	Chhitarpur Ahrola	189.00	955 (164)	P(1)	CHW(1)	W,HP	-(-5)	-(-5)	-(-5)
161	Naderi	149.00	898 (161)	-(-5)	CHW(1)	W,HP	-(-5)	-(-5)	-(-5)
162	Achalpur	173.00	1244 (213)	P(1)	CHW(1)	W,HP	-(-5)	-(-5)	-(-5)

20	13	14	15	16	17	19	2	1
KR	ISLAMNAGAR 5	EAG	-	TW(42 00),TWE(50 00)	31 10	1 00	0 00	अब्दुलवाहिदपुर	145
KR	ISLAMNAGAR 5	EAG	-	WE(60 00),TW(68 10,	41 40	5 00	4 20	लभारी	146
KR	ISLAMNAGAR 5	ED,EAG	-	TWE(50 00),O(46 00)	69 60	4 50	5 90	कन्हरपुर	147
KR	ISLAMNAGAR 7	EAG	-	TW(36 00),TWE(19 20)	16 80	3 00	3 00	जगदीशपुर	148
KR	ISLAMNAGAR 8	EAG	-	O(56 80)	17 20	3 00	4 00	जसुपुर	149
KR	ISLAMNAGAR 6	ED,EAG	-	TWE(90 00),O(42 00)	104 00	7 00	22 00	राजथल	150
KR	ISLAMNAAGAR 6	EAG	-	TWE(30 00),O(33 60)	33 60	2.80	1 00	मौजुद्दीन नगर	151
KR	ISLAMNAGAR 5	-	-	O(66 00)	10 80	3 20	7.00	सादात नगर	152
KR	ISLAMNAGAR 5	EAG	-	TW(108 00),O(20 00)	31.60	3 00	3 40	मोहसनपुर	153
KR	ISLAMNAGAR 5	EAG	-	O(80 80)	50 80	0 40	0.00	भगवत नगर	154
KR	ISLAMNAGAR 3	EAG	-	TWE(40 00),O(53 60)	128 40	4 00	5.00	दजरामपुर	155
KR	ISLAMNAGAR 6	EAG	-	TWE(50 00),O(34 40)	84 80	5 80	7 00	वजागी	156
KR	ISLAMNAGAR 4	EAG	-	TW(48 00),O(100 80)	511 20	26 00	30 00	सैफुल्लागज	157
KR	ISLAMNAGASR 6	-	-	TW(50 00),O(36 40)	42 00	3 60	3.00	खजनपुर	158
PR	ISLAMNAGAR 6	EA	-	TW(100 00),TWE(127 00) O(150 00)	81 00	16 00	6.00	नूरपुर पिनौनी	159
KR	ISLAMNAGAR 3	EAG	-	TWE(56 00),O(93.20)	16.40	11.40	12 00	छीतरपुर अहरौला	160
KR	ISLAMNAGAR 2	ED,EAG	-	W(15 00),TW(55 00) TWE(35 00)	32 00	6.70	5 30	नदेरी	161
KR	ISLAMNAGAR 3	ED,EAG	-	TWE(50 00),O(44 00)	56.00	4 00	19 00	अचलपुर	162

163	Naugawan	104.00	643 (109)	P(1)	CHW(1)	W,HP	-(5-10)	-(5-10)	BS
164	Lashkar Gunja	336.00	2587 (435)	P(1)	RP(1),O(1)	W,HP	-(-5)	SUN	BS
165	Sadatpur Machani	191.00	1100 (190)	P(1)	RP(1),O(1)	W,HP	-(-5)	-(-5)	-(-5)
166	Vijaypur	248.00	640 (118)	-(-5)	CHW(1)	W,HP	-(5-10)	-(5-10)	-(5-10)
167	Garhiknanpur	224.00	1643 (250)	P(1)	PHS(1),RP(1)	W,HP	PO	TUE	-(5-10)
168	Sundar Nagar	254.00	1313 (220)	P(1)	RP(1)	W,HP	-(5-10)	-(5-10)	BS
169	Maykalan	238.00	1021 (206)	P(1)	CHW(1)	W,HP	-(5-10)	-(5-10)	BS
170	Kohra	173.00	756 (120)	P(1)	CHW(1)	W,HP	-(5-10)	-(5-10)	-(5-10)
171	Kiserai Evadulla Nagar	276.00	1517 (273)	P(1)	RP(1),O(1)	W,HP	-(5-10)	-(5-10)	-(5-10)
172	Agrar	389.00	1150 (196)	P(1)	RP(1),O(1)	W,HP	-(5-10)	-(5-10)	-(5-10)
173	Dharampur	150.00	557 (100)	-(-5)	CHW(1),O(1)	W,HP	-(5-10)	-(5-10)	-(5-10)
174	Kripalpur	110.00	354 (61)	-(-5)	CHW(1)	W,HP	-(5-10)	-(5-10)	-(5-10)
175	Kushahalpur	127.00	810 (107)	-(-5)	CHW(1),O(1)	W,HP	-(5-10)	-(5-10)	-(5-10)
176	Purdalpur	213.00	977 (186)	P(1)	CHW(1),O(1)	W,HP	-(5-10)	-(5-10)	-(5-10)
177	Kariyamai	556.00	3378 (613)	P(3),M(1)	CWC(1),RP(3),O(2)	W,HP	PO	WED	-(5-10)
178	Bharatpur	59.00	318 (55)	P(1)	CHW(1)	W,HP	-(5-10)	-(5-10)	-(5-10)
179	Sorha	319.00	1551 (279)	P(1)	RP(1),O(1)	W,HP	-(5-10)	-(5-10)	-(5-10)
180	Guritha	182.00	848 (158)	P(1)	CHW(1)	W,HP	-(5-10)	-(5-10)	-(5-10)

11	12	13	14	15	16	17	18	2	1
ER	ISLAMNAGAR 3	ED	-	TW(50 00),O(44 00)	24 00	2 00	4 00	नोगवॉ	163
ER	ISLAMNAGAR 3	ED,EAG	-	TW(280 00)	40 00	8 50	7 50	लशकर ओइया	164
KR	ISLAMNAGAR 4	EAG	-	TW(155 00),TWE(11 75)	10 12	4.57	9 56	सादतपुर नाचनी	165
KR	ISLAMNAGAR 8	EAG	-	W(29 00),TW(50 00) TWE(142 00)	10 00	8 00	9.00	विजयपुर	166
KR	ISLAMNAGAR 8	ED,EAG	-	WE(34 00),TW(120,00) TWE(5 60)	30 80	15 60	18 00	गढेखानपुर	167
PR	ISLAMNAGAR 5	EAG	-	W(50.00),TW(100 00) O(59 60)	26 40	10 00	8 00	सुन्दर नगर	168
PR	ISLAMNAGAR 6	EAG	-	TW(50 80),TWE(100 00) O(44 00)	27 60	7 60	8 00	मईकला	169
KR	ISLAMNAGAR 5	EAG	-	TW(85 00),O(39.40)	38 80	4 00	5 80	कोहरा	170
KR	ISLAMNAGAR 6	ED,EAG	-	W(37 00),TW(50 00) TWE(131.80)	31 20	14 00	12 00	ar किसैरा इबादुल्ला नगर	171
KR	ISLAMNAGAR 10	ED,EAG	-	W(5 40),TW(203 00) TWE(112 00)	36 60	14 00	18 00	अगरार	172
PR	ISLAMNAGAR 16	ED,EAG	-	O(22 40)	112 40	8 20	7 00	धर्मपुर	173
PR	ISLAMNAGAR 10	ED,EAG	-	TW(37 20),TWE(30 00)	35 60	4 20	3 00	कृपालपुर	174
PR	ISLAMNAGAR 13	FD,EAG	-	TW(45 00),TWE(50 40)	18 20	7 40	6.00	खुशहालपुर	175
PR	ISLAMNAGAR 13	EA	-	TW(100 00),TWE(58 40)	31 60	12.00	11.00	पुर्दलपुर	176
PR	ISLAMNAGAR 12	EA	-	TW(193 20),TWE(200.00)	99 20	33 60	30 00	करियामई	177
KR	ISLAMNAGAR 6	EAG	-	TW(21.00),TWE(20 20)	12.40	4.00	1.40	भरतपुर	178
PR	RUDAIN 8	EA	-	TW(120.00),TWE(122 80)	48 00	18 00	10 20	सोरहा	179
PR	RUDAIN 16	EAG,EA	-	TW(54.80),TWE(60.00)	52 00	8 20	7.00	गुरीठा	180

1	2	3	4	5	6	7	8	9	10
181	Surahi	298 00	1374 (270)	P(1),M(1)	CHW(1),O(1)	W,HP	PO	-(5-10)	BS
182	Maiknurd	94 00	617 (115)	P(1)	CHW(1),O(1)	W,HP	-(5-10)	-(5-10)	-(5-10
183	Kundavali Musia Naga	282 00	1783 (322)	P(1)	PHS(1),RP(1),O(1)	W,HP	-(5-10)	-(5-10)	BS
184	Rajpur Roshannagar	129.00	803 (124)	-(-5)	CHW(1),O(1)	W,HP	-(5-10)	-(5-10)	BS
185	Firozpur Gumrah	167 00	760 (142)	-(-5)	CHW(1),O(1)	W,HP	-(5-10)	-(5-10)	BS
186	Udaipur	48 00	327 (61)	P(1)	-(5-10)	W,HP	-(5-10)	-(5-10)	-(5-10)
187	Ikha Khera	361.00	1757 (287)	P(1),M(1)	CHW(1),O(1)	W,HP	PO	-(5-10)	BS
188	Jafarpur	37.00	----------	U N - I N H A B I T E D	----------	गैर आबाद	----------		
189	Daranagar	96.00	330 (52)	P(1)	CHW(1)	W,HP	-(5-10)	-(5-10)	BS
190	Saifpur	102 00	490 (84)	-(-5)	CHW(1),O(1)	W,HP	-(5-10)	-(5-10)	-(5-10)
191	Allipur Chachipur	166 00	1055 (163)	P(1)	CHW(1),O(2)	W,HP	-(5-10)	-(5-10)	BS
192	Nagar Pukhta	415.00	1963 (351)	P(1)	CHW(1),O(2)	W,HP	-(5-10)	-(5-10)	-(5-10)
193	Budh Nagar	104 00	559 (95)	P(1)	CHW(1)	W,HP	-(5-10)	-(5-10)	-(5-10)
194	Chhibau Khurd	96.00	348 (52)	-(-5)	CHW(1)	W,HP	-(5-10)	-(-5)	-(-5)
	Total :	22374.00	96223 15992	P(73),M(8) H(1)	H(2),CWC(1) PHC(1),PHS(9) RP(23),CHW(73) O(63)				

BR	ISLAMNAGAR 9	EAG	-	TW(150.00),TWE(?) O(?0.00)	33.20	14.80	14.00	सुराही	181
BR	ISLAMNAGAR 7	EAG	-	O(50.00)	5.20	5.00	3.80	मईखुर्द	182
BR	ISLAMNAGAR 8	EAG	-	TW(100.00),TWE(91.80)	54.40	17.80	15.00	कुन्दावली मुसिया नगला	183
BR	ISLAMNAGAR 8	EAG	-	O(97.60)	25.60	3.00	2.80	राजपुर रोशनगर	184
BR	ISLAMNAGAR 10	EAG	-	TWE(66.00),O(60.00)	30.80	6.20	4.00	फिरोजपुर गुमराह	185
BR	ISLAMNAGAR 10	EAG	-	O(39.40)	4.80	3.80	0.00	उदयपुर	186
BR	ISLAMNAGAR 5	ED,EAG	-	TW(100.50),TWE(135.10)	63.20	8.00	4.20	इंख खेडा	187
BR	ISLAMNAGAR 5	-	-	O(25.00)	12.00	0.00	0.00	जाफरपुर	188
BR	ISLAMNAGAR 10	ED,EAG	-	TW(20.00),TWE(50.80)	17.60	2.60	5.00	दारानगर	189
BR	RUDAIN 6	EAG	-	TW(29.00),TWE(50.20)	15.20	2.60	5.00	सैफपुर	190
BR	RUDAIN 5	EAG	-	TW(28.00),TWE(100.00)	36.00	2.00	0.00	अल्लीपुर चाचीपुर	191
BR	RUDAIN 5	ED,EAG	-	TW(120.00),TWE(200.80)	66.00	16.20	12.00	नगर पुख्ता	192
BR	RUDAIN 5	ED,EAG	-	TW(14.40),TWE(20.00)	59.80	5.80	4.00	बुद्ध नगर	193
BR	ISLAMNAGAR 12	EAG	-	TW(19.00),TWE(20.20)	50.20	2.60	4.00	छिबऊ खुर्द	194
योग			10.00	W(136.40),WE(114.00) TW(5284.76),TWE(5633.33) O(4163.76)	5306.70	882.78	826.97		

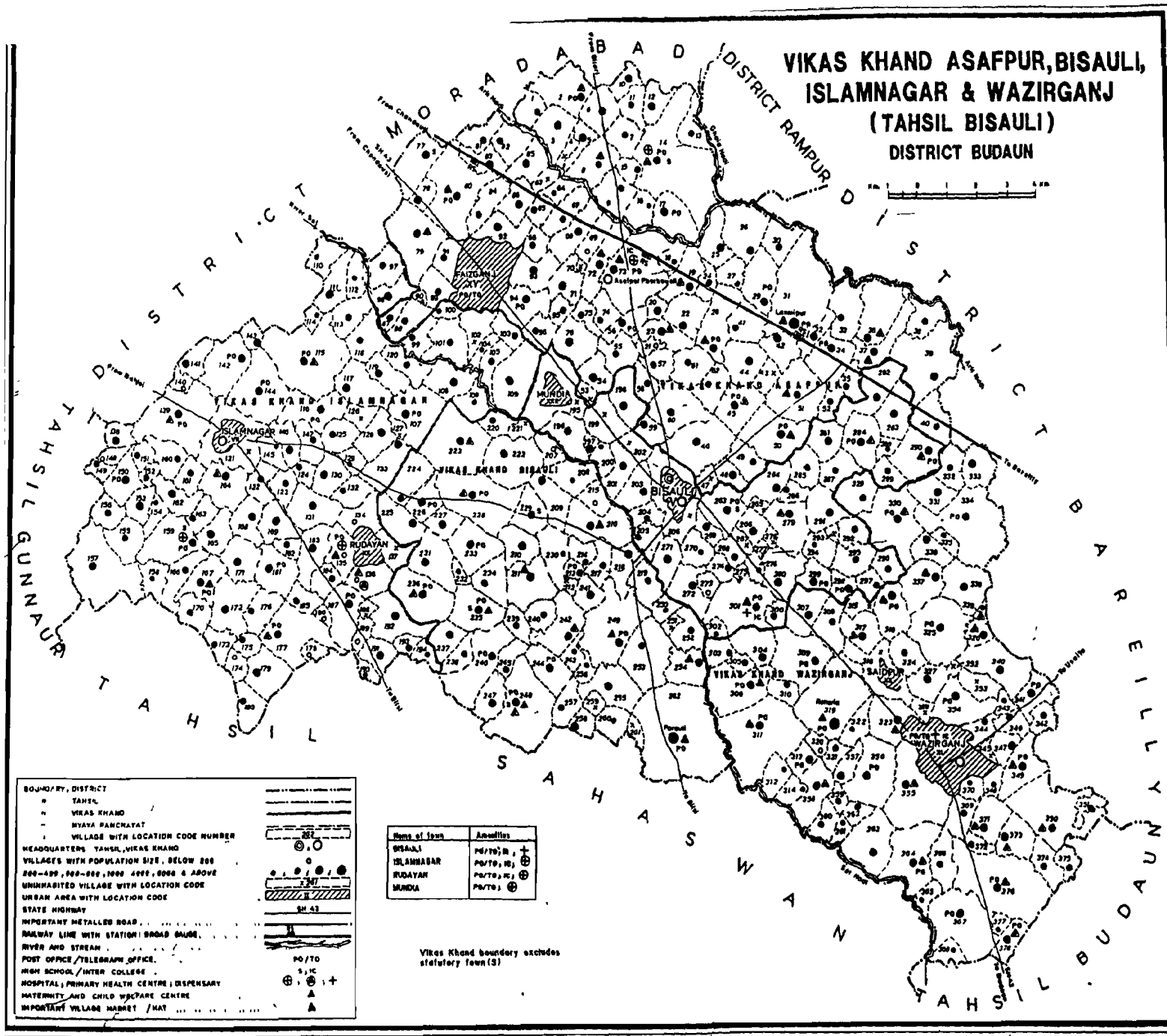

BASED UPON SURVEY OF INDIA MAP WITH THE PERMISSION OF THE SURVEYOR GENERAL OF INDIA

© GOVERNMENT OF INDIA COPYRIGHT, 1997.

District Name Budaun

ग्राम मे उपलब्ध जन सुविधाये - [यदि ग्राम मे सुविधा उपलब्ध नही है तो डैश (-) लगाने के बाद ग्राम से जितनी दूरी पर सुविधाय उपलब्ध है वह दूरी मोटे तौर पर इस प्रकार कोष्ठको -5 कि मी. 5-10 कि मी एव 10+ कि मी की सामान्य श्रेणियो मे दी गयी है]
Amenities Available - [If not available within the village, a dash (-) has been shown in the column and next to it, in brackets, the distance in broad ranges viz -5 Kms , 5-10 Kms and 10+ Kms of the nearest place where the facility is available has been given]

लोकेशन कोड न	ग्राम का नाम	ग्राम का कुल क्षेत्रफल (हेक्टेयर मे)	कुल जनसख्या एव परिवारो की सख्या	शैक्षणिक	चिकित्सा सम्बन्धी	पीने का पानी (पीने योग्य)	डाक और तार	बाजार/हाट का दिन/के दिन यदि कोई हो	सचार व्यवस्था (बस स्टाप रलव स्टेशन, जल मार्ग
Location Code No	Name of Village	Total area of the village (in hectares)	Total population and number of households	Educational	Medical	Drinking Water (Potable)	Post and Telegraph	Day(s) of market/hat, if any	Communications (Bus stop, Railway station, Water way)
1	2	3	4	5	6	7	8	9	10
C.D Block :- Bisauli						Tahsil - Bisauli			
195	Mudia	362.00	----------	U N - I N H A B I T E D ----------		गैर आबाद	----------		
196	Dhilwari	293.00	1071 (142)	P(1)	RP(1),CHW(1)	W,HP	-(-5)	-(-5)	-(-5)
197	Bhatpura	249.00	1616 (264)	P(1)	RP(1),CHW(1)	W,HP	-(-5)	-(-5)	BS
198	Maujampur	255.00	1240 (180)	P(1)	RP(1),CHW(1)	W,HP	-(-5)	-(-5)	BS
199	Birkhera	56.00	----------	U N - I N H A B I T E D ----------		गैर आबाद	----------		
200	Nawada	135.00	337 (45)	-(-5)	CHW(1)	W,HP	-(-5)	-(-5)	-(-5)
201	Sarva	331.00	1638 (278)	P(1)	RP(1),CHW(1)	W,HP	-(-5)	-(-5)	BS
202	Vishunia khera	561.00	----------	U N - I N H A B I T E D ----------		गैर आबाद	----------		
203	Ajanavar	254.00	1830 (291)	P(1)	CHW(1)	W,HP	-(-5)	-(-5)	-(-5)
204	Kudauli	161.00	719 (117)	-(-5)	CHW(1)	W,HP	-(-5)	-(-5)	BS
205	Nizara	198.00	619 (105)	-(-5)	CHW(1)	W,HP	-(-5)	-(-5)	BS
206	Bisauli	522.00	----------	U N - I N H A B I T E D ----------		गैर आबाद	----------		

ग्राम निर्देशिका

भूमि प्रयोग

जिले का नाम बदाय

भूमि प्रयोग Land Use

(अर्थात् भूमि के पृथक - पृथक वर्गों के अन्तर्गत क्षेत्रफल - हेक्टेयर में दशमलव के दो निकटतम अंकों में परिवर्तित)

(i e area under different type of land use in hectares rounded upto two decimal places)

ग्राम तक पहुँचने का मार्ग	निकटतम कस्बा और उसकी दूरी (कि मी में)	बिजली की आपूर्ति	वन	स्रोत द्वारा सिंचित	असिंचित	कृषि योग्य बंजर भूमि (गोचर तथा उपवन सहित)	कृषि के लिये अनुपलब्ध क्षेत्र	ग्राम का नाम	लोकेशन कोड नं
Approach to village	Nearest Town and distance (in Kms)	Power supply	Forest	Irrigated (by source)	Unirrigated	Culturable waste (including gaucher and groves)	Area not available for cultivation	Name of Village	Location code No.
11	12	13	14	15	16	17	18	2	1
विकास खण्ड -	बिसौली					तहसील -	बिसौली		
KR	MURIA 2	-	-	TW(198 00),TWE(60 00)	64 00	18 00	22.00	मुडिया	195
PR	MURIA 2	ED,EAG	-	TW(179 00)	85 00	17 00	12 00	ढलवारी	196
PR	MURIA 3	ED,EAG	-	TW(162 00)	52.00	12 00	23.00	भटपुरा	197
KR	BISAULI 4	ED,EAG	-	TW(159 00),TWE(4.00)	73.00	3 00	16.00	मौजमपुर	198
KR	BISAULI 4	-	-	TWE(33 00)	18 00	1 00	4 00	वीरखेडा	199
KR	BISAULI 3	ED	-	TWE(103 00)	17 00	6 00	9.00	नवादा	200
PR	BISAULI 3	ED,EAG	-	TW(40 00),TWE(198 00)	67 00	4 00	22.00	सर्वा	201
KR	BISAULI 3	-	-	WE(37 00)	15.00	2 00	4 00	विशुनिया खेड़ा	202
KR	BISAULI 2	ED,EAG	-	TW(132 00),TWE(34 00)	51 00	16.00	21 00	अजानवर	203
PR	BISAULI 1	EAG	-	TW(68.00),TWE(50 00)	23 00	9 00	11 00	कुदौली	204
PR	BISAULI 3	EAG	-	TW(57.00)	78 00	47 00	16.00	निजरा	205
KR	BISAULI 3	-	-	WE(278 00),TWE(20.00)	148 00	16.00	60.00	बिसौली	206

207	Sadaura		131.00	469 (76)	-(-5)	CHW(1)	W,HP	-(-5)	-(-5)	-(-5)
208	Tarapur		298.00	974 (117)	P(1)	CHW(1)	W,HP	-(-5)	-(-5)	-(-5)
209	Sidhpur Kelthauli		264.00	1922 (305)	P(1)	CHW(1)	W,HP	-(-5)	-(-5)	BS
210	Nebhera Sarvarpur		219.00	1476 (238)	P(1)	CHW(1)	W,HP	-(-5)	-(-5)	-(-5)
211	Apura		425.00	2001 (346)	P(1)	CHW(1)	W,HP	-(-5)	MON	-(-5)
212	Imasairaya		50.00	----------	U N - I N H A B I T E D ----------		गैर आबाद	----------		
213	Jasrathpur		63.00	520 (90)	P(1)	CHW(1)	W,HP	PO	-(-5)	-(-5)
214	Antaipur		130.00	627 (113)	P(1)	CHW(1)	W,HP	-(-5)	-(-5)	-(-5)
215	Pathakpur		127.00	190 (24)	-(-5)	CHW(1)	W,HP	-(-5)	-(-5)	-(-5)
216	Fatehpurbirampur		402.00	1492 (270)	P(1),M(1)	CHW(1)	W,HP	-(-5)	TUE	BS
217	Husainpur		154.00	708 (118)	P(1)	CHW(1)	W,HP	-(-5)	-(5-10)	BS
218	Sanet Govindpur		227.00	1139 (174)	P(1)	CHW(1)	W,HP	-(-5)	-(5-10)	BS
219	Sujanpur		223.00	542 (73)	-(-5)	CHW(1)	W,HP	-(-5)	-(5-10)	-(-5)
220	Bhagatpur		109.00	801 (136)	-(-5)	CHW(1)	W,HP	-(5-10)	-(5-10)	-(5-10)
221	Madhupuri		76.00	----------	U N - I N H A B I T E D ----------		गैर आबाद	----------		
222	Behta Pathak		404.00	2009 (328)	P(1),O(1)	CHW(1)	W,HP	-(-5)	-(-5)	-(-5)
223	Nasraul		551.00	2939 (433)	P(1),O(1)	CHW(1)	W,HP	-(-5)	THU	-(-5)
224	Piwari		260.00	974 (185)	P(1),AC(1)	CHW(1)	W,HP	-(-5)	-(-5)	BS

KR	BISAULI 6	EAG	-	TW(47.00),	5 00	16 00	12 00	अड्डपुरा	207
KR	BISAULI 10	ED,EAG	-	TW(143.00),	85 00	53 00	11 00	तारापुर	208
PR	BISAULI 10	EAG	-	TW(202 00)	15 00	29 00	18 00	सिद्धपुर केथैली	209
KR	BISAULI 16	EAG,EA	-	TW(89 00)	48 00	68.00	13 00	नेभेरा सरवारपुर	210
KR	BISAULI 12	EA	-	TW(329 00)	63 00	10 00	23 00	एपुरा	211
KR	BISAULI 12	-	-	TW(32 00)	11 00	3.00	4.00	ईमासराय	212
KR	BISAULI 10	ED,EAG,EO EA	-	TW(42 00)	0 00	15 00	6 00	जसरतपुर	213
KR	BISAULI 8	ED,EAG	-	TW(101 00)	18 00	2.00	9.00	अताईपुर	214
KR	BISAULI 8	EAG	-	TW(32 00),TWE(39.00)	35 00	19 00	2 00	पाठकपुर	215
PR	BISAULI 8	EAG	-	TW(267 00),TWE(25 00)	60 00	14 00	36 00	फतेहपुरबीरमपुर	216
PR	BISAULI 6	ED,EAG	-	TW(113 00)	22.00	11 00	8.00	हुसैनपुर	217
PR	BISAULI 5	ED,EAG	-	TW(142 00),TWE(20 00)	27 00	19.00	19 00	सनेट गोविन्दपुर	218
KR	BISAULI 5	EAG	-	TW(22 00),TWE(127.00)	30 00	26.00	18.00	सुजानपुर	219
KR	MURIA 5	EAG	-	TW(31.00),TWE(50 00)	19 00	2 00	7 00	भगतपुर	220
KR	MURIA 5	-	-	WE(47.00)	25 00	3 00	1 00	मधुपुरी	221
KR	BISAULI 12	EA	-	TW(150.00),TWE(166 00)	65.00	4 00	19 00	बेहटा पाठक	222
KR	BISAULI 12	EA	-	TW(139.00),TWE(300.00)	63 00	12 00	37 00	नसरोल	223
PR	ISLAMNAGER 10	EAG	-	TW(173.00)	64.00	5 00	18 00	पिवारी	224

225	Bhavipur	181 00	1434 (217)	P(1),M(1),AC(1)	PHS(1),CHW(1)	W,HP	PO	-(-5)	BS
227	Raipur	155 00	1330 (215)	P(1),O(1)	RP(1),CHW(1)	W,HP	-(-5)	-(-5)	-(-5)
228	Karanpur	664 00	2372 (353)	P(1),M(1),AC(1)	PHS(1),RP(1),CHW(1)	W,HP	PO	SAT	BS
229	Garhgaon	236.00	1109 (172)	P(1),M(1),H(1) AC(1)	CHW(1)	W,HP	-(-5)	-(-5)	BS
230	Kalyanpur	253 00	351 (62)	-(-5)	CHW(1)	W,HP	-(-5)	-(-5)	-(-5)
231	GovindpurShivnagar	292 00	1580 (233)	P(1)	CHW(1)	W,HP	-(-5)	-(-5)	-(-5)
232	Khudaganj	61.00	357 (55)	P(1),AC(1),O(1)	CHW(1)	W,HP	-(-5)	-(5-10)	-(5-10)
233	Chani	352.00	1996 (324)	P(1),M(1),AC(1)	CHW(1)	W,HP	PO	-(-5)	-(-5)
234	Sadruddi Nagar	204 00	915 (156)	P(1),AC(1)	CHW(1)	W,HP	-(-5)	-(-5)	-(-5)
235	Sarera	374.00	2460 (426)	P(2),H(1)	MWC(1),CHW(1)	W,HP	PO	-(-5)	-(-5)
236	Gandhrauli	412.00	1844 (269)	P(1)	CHW(1)	W,HP	PO	SUN	-(-5)
237	Chhiwaukala	194 00	1346 (214)	P(1)	CHW(1)	W,HP	-(-5)	-(-5)	-(-5)
238	Sudeshpur	121.00	778 (139)	P(1)	CHW(1)	W,HP	-(-5)	-(-5)	-(-5)
239	Palia	114.00	726 (112)	P(1)	CHW(1)	W,HP	-(-5)	-(-5)	-(>10)
240	Ratanpur Kot	140 00	936 (120)	P(1)	CHW(1)	W,HP	-(-5)	-(-5)	-(>10)
241	Firozpur	143 00	1237 (216)	P(1)	CHW(1)	W,HP	-(-5)	-(5-10)	BS
242	Kot	391.00	1123 (207)	P(1)	CHW(1)	W,HP	-(-5)	WED	BS

-	11	15	-	19	16	17	18	2	1
KR	ISLAMNAGAR 9	ED,EAG	-	W(5 00),WE 162 00) TWE(34.00)	52 00	13 00	13.00	एतमादपुर	225
KR	ISLAMNAGAR 10	AG	-	TW(109 00)	52 00	14 00	6.00	धवीपुर	226
KR	BISAULI 13	ED,EAG,EO	-	TW(60.00),TWE(49 00)	38 00	8 00	1.00	रायपुर	227
PR	BISAULI 14	EA	-	TW(290 00),TWE(210 00) TK(3 00)	101 00	14 00	46.00	करनपुर	228
PR	BISAULI 10	EAG	-	TW(144 00),TWE(10 00)	47 00	24 00	11.00	गदगाँव	229
KR	BISAULI 8	EAG	-	TW(140 00),TWE(17 00)	47.00	35.00	14.00	कल्यानपुर	230
KR	NBISAULI 10	EAG	-	W(60 00),WE(169 00) TW(14 00)	9 00	21.00	19.00	गोविदपुर शिवनगर	231
KR	RUDAIN 4	ED,EAG	-	TW(32 00),TWE(19 00)	3 00	1 00	7.00	खुदागंज	232
PR	BISAULI 12	EA	-	TW(180.00),TWE(19 00)	18 00	7 00	128.00	चनी	233
KR	BISAULI 22	ED,EAG	-	TW(93 00),TWE(90 00)	10 00	9.00	2.00	सदरउही नगर	234
KR	BISAULI 16	EAG	-	TWE(294 00)	38 00	24 00	18.00	सरेरा	235
KR	BISAULI 15	EAG	-	TW(316 00)	27 00	25 00	44.00	गधरौली	236
KR	BISAULI 22	EAG	-	TW(165 00)	8 00	12 00	9.00	छिवऊकला	237
KR	BISAULI 23	EAG	-	TWE(89 00)	17.00	9 00	6.00	स्वदेशपुर	238
KR	BISAULI 12	ED,EAG	-	WE(65.00),TWE(9 00)	26.00	4 00	10.00	पलिया	239
KR	BISAULI 11	ED,EAG	-	WE(75 00)	33 00	20 00	12 00	रतनपुर कोट	240
PR	BISAULI 5	ED,EAG	-	WE(105 00)	17.00	12 00	9.00	फिरोजपुर	241
PR	BISAULI 10	ED,EAG	-	WE(224 00),TWE(47 00)	88 00	18 00	14 00	कोट	242

2	3	4	5	6	7	8	9	10
243 [illegible]	61 00	205 (30)	-(-5)	CHW(1)	W,HP	-(-5)	-(-5)	-(-5)
244 Sarojpur	265 00	1625 (251)	P(1)	CHW(1)	W,HP	PO	-(-5)	BS
245 Raipur Khurd	129 00	575 (102)	P(1)	CHW(1)	W,HP	-(-5)	-(-5)	-(>10)
246 Pipri Raghunathpur	480 00	2128 (369)	P(2)	CHW(1)	W,HP	PO	-(-5)	-(-5)
247 Dharera	202.00	1017 (154)	P(1)	CHW(1)	W,HP	-(-5)	-(-5)	-(-5)
248 Sharah Baraulia	735 00	2837 (473)	P(1),M(1),H(1) O(1)	MWC(1),RP(4),CHW(1)	W,HP	PO	THU	BS
249 Bhanpur	624 00	2709 (434)	P(1),M(1)	MWC(1),CHW(1)	W,HP	PO	-(-5)	-(-5)
250 Sirtola	46 00	392 (65)	P(1)	CHW(1)	W,HP	-(-5)	-(-5)	-(-5)
251 Allipura	58 00	----------	U N - I N H A B I T E D	----------	गैर आबाद	----------		
252 Shekhupura	211 00	853 (126)	P(1)	CHW(1)	W,HP	-(-5)	-(-5)	-(-5)
253 Raipur Jagman	234 00	661 (111)	P(1)	CHW(1)	W,HP	-(-5)	-(-5)	-(-5)
254 Nagpur Nurpur	494 00	3652 (533)	P(2),M(1)	RP(1),CHW(1)	W,HP	-(-5)	SUN	BS
255 Bithamai	375.00	2106 (325)	P(1)	CHW(1)	W,HP	-(-5)	-(-5)	-(-5)
256 Kathar	63 00	300 (49)	-(-5)	CHW(1)	W,HP	-(-5)	-(-5)	-(-5)
257 Rajpur	178 00	707 (104)	P(1)	CHW(1)	W,HP	-(-5)	-(-5)	-(-5)
258 Bhilaulia Sattpur	132 00	1394 (220)	-(-5)	CHW(1)	W,HP	-(-5)	-(5-10)	-(5-10)
259 Sitapur	52.00	----------	U N - I N H A B I T E D	----------	गैर आबाद	----------		
260 Alampur	169 00	381 (51)	-(-5)	CHW(1)	W,HP	-(-5)	-(-5)	-(-5)

[illegible]	BISAULI 10	EAG	-	WE(34 00),	7 00	1 00	14 00	सराय जसू	243
BR	BISAULI 12	ED,EAG	-	WE(131 00),TWE(20 00)	82 00	12 00	20 00	स्वरुपपुर	244
BR	BISAULI 12	ED,EAG	-	WE(83 00)	34 00	4 00	8 00	रायपुर खुर्द	245
BR	BISAULI 16	EA	-	W(15 00),WE(305 00)	125 00	9 00	26 00	पीपरी रघुनाथपुर	246
BR	BISAULI 15	EAG	-	WE(111 00)	73 00	7.00	11 00	धरैरा	247
BR	BISAULI 14	ED,EAG,EO EA	-	WE(399 00),TWE(50 00)	189 00	66 00	31 00	शरह बरौलिया	248
KR	BISAULI 8	ED,EAG,EO EA	-	TW(228 00)	225.00	139.00	32 00	भानपुर	249
KR	BISAULI 1	EAG	-	TW(81 00)	23.00	3.00	8 00	सिरतोला	250
KR	BISAULI 1	-	-	TW(44 00)	7.00	1.00	6.00	अल्लीपुरा	251
KR	BISAULI 11	EAG	-	TW(121 00)	69.00	7.00	14.00	शेखुपुरा	252
KR	BISAULI 11	EAG	-	TW(98 00),TWE(50 00)	81.00	4 00	11 00	रायपुर जागमन	253
BR	BISAULI 10	ED,EAG,EO EA	-	TW(326 00),TWE(86 00)	54.00	3 00	25 00	नागपुर नूरपुर	254
KR	BISAULI 10	ED,EAG,EO EA	-	TW(288 00),TWE(31 00)	27 00	5 00	24 00	विठामई	255
KR	BISAULI 11	EAG	-	TW(40.00)	18 00	4 00	1.00	कठघर	256
KR	BISAULI 11	EAG	-	TW(101 00)	42.00	28 00	7.00	राजपुर	257
KR	BISAULI 12	EAG	-	TW(88 00)	28 00	7 00	9.00	भिलौलिया सत्तपुर	258
KR	BISAULI 12	-	-	WE(44 00)	5.00	1 00	2.00	सीतापुर	259
KR	BISAULI 12	EAG	-	TW(96 00),TWE(4 00)	47 00	13.00	7 00	आलमपुर	260

1	2	3	4	5	6	7	8	9	10
261	Parasia	1375 00	5697 (895)	P(3),M(1)	PHS(1),RP(2),CHW(1)	W,HP	PO	PHS,SAT	BS
263	Pega	79 00	2145 (381)	P(1),M(1),H(1) AC(1),O(1)	CHW(1)	W,HP	PO	-(-5)	BS
264	Pega Bhikampur	199 00	1235 (185)	P(1)	CHW(1)	W,HP	-(-5)	-(-5)	BS
265	Matlabpur	37 00	----------	U N - I N H A B I T E D	----------	गैर आबाद	----------		
266	Panoudi	149.00	1161 (172)	P(1)	CHW(1)	W,HP	-(-5)	-(-5)	BS
267	Fatehullapur	63.00	----------	U N - I N H A B I T E D	----------	गैर आबाद	----------		
268	Kalupur	110 00	864 (122)	P(1)	CHW(1)	W,HP	-(-5)	-(-5)	BS
269	Madanjudi	107 00	1712 (279)	P(1)	CHW(1)	W,HP	-(-5)	-(-5)	BS
270	Purohit Khera	191 00	438 (63)	P(1)	CHW(1)	W,HP	-(-5)	-(-5)	-(-5)
271	Sahanpur	219 00	1359 (216)	P(1)	CHW(1)	W,HP	-(-5)	-(-5)	-(-5)
272	Sichouli	219.00	1771 (282)	P(1)	CHW(1)	W,HP	-(-5)	-(-5)	-(-5)
273	Kichakpur	69 00	37 (5)	-(-5)	CHW(1)	W,HP	-(-5)	-(5-10)	-(5-10)
274	Barkhera	97.00	687 (110)	P(1)	CHW(1)	W,HP	-(-5)	-(5-10)	-(5-10)
275	Mangadpur	15.00	----------	U N - I N H A B I T E D	----------	गैर आबाद	----------		
276	Kamalpur	74.00	371 (56)	-(-5)	CHW(1)	W,HP	-(-5)	-(-5)	BS
277	Hashampur	27 00	----------	U N - I N H A B I T E D	----------	गैर आबाद	----------		
278	Julahpura	62 00	----------	U N - I N H A B I T E D	----------	गैर आबाद	----------		

12	13	14	15	16	17	18	2	1
[illegible]	-	-	TW(35 00)	11 00	1 00	2 00	नानिहरपुर	261
BISAULI 11	ED	-	TW(794 00),TWE(100 00)	376 00	38 00	77 00	परोलो	262
BISAULI 2	ED,EAG,EO EA	-	WE(167 00),TWE(35 00)	50 00	9 00	18.00	हतसा	263
BISAULI 3	ED,EAG	-	WE(127 00),TWE(25 00)	29 00	6 00	12 00	पेगा भीकमपुर	264
BISAULI 3	-	-	WE(33 00)	0 00	3 00	2.00	मतलबपुर	265
BISAULI 3	ED,EAG	-	WE(126 00)	10 00	5 00	8.00	पनौडी	266
BISAULI 3	-	-	W(5 00),WE(39 00) TWE(6 00)	6 00	5 00	2 00	फतेहउल्लापुर	267
BISAULI 4	ED,EAG	-	TWE(83 00)	7 00	10 00	10 00	कालूपुर	268
BISAULI 2	ED	-	TW(80.00)	17.00	0.00	10.00	मदनजुडी	269
BISAULI 3	EAG	-	W(9.00),TW(27 00) TWE(16.00)	15 00	6 00	5.00	पुरोहित खेडा	270
BISAULI 3	ED,EO	-	TW(98 00)	36 00	70 00	15.00	साहनपुर	271
BISAULI 3	ED	-	TW(108 00),TWE(34.00) O(8.00)	20 00	34.00	15 00	सिचौली	272
BISAULI 5	EAG	-	WE(35.00)	13 00	20 00	1.00	किचकपुर	273
BISAULI 5	ED,EAG	-	WE(72 00)	8 00	3 00	14.00	बरखेडा	274
BISAULI 5	-	-	WE(12 00)	2 00	0 00	1 00	मगडपुर	275
BISAULI 4	EAG	-	TWE(46 00)	18 00	5 00	5 00	कमालपुर	276
BISAULI 4	-	-	WE(24 00)	3 00	0 00	0 00	हाशमपुर	277
BISAULI 4	-	-	WE(55.00)	6 00	0 00	1.00	जुलहदपुरा	278

1		3	4	5	6	7	8	9	10
279	Chandaira	277 00	1765 (329)	P(1)	CHW(1)	W,HP	-(5-10)	SAT	-(-5)
280	Basai	265 00	1470 (243)	P(1)	CHW(1)	W,HP	-(-5)	-(5-10)	BS
281	Atarpura	256 00	1852 (255)	P(1)	CHW(1)	W,HP	-(-5)	-(-5)	-(-5)
282	Aadpur	342.00	1831 (285)	P(1)	CHW(1)	W,HP	-(5-10)	-(5-10)	-(-5)
283	Papgaon	317 00	1594 (260)	P(1)	CHW(1)	W,HP	-(5-10)	-(-5)	-(-5)
284	Karkheri	325 00	2005 (330)	P(1)	CHW(1)	W,HP	PO	WED,SAT	-(-5)
285	Maithra	215 00	956 (133)	P(1),AC(1)	CHW(1)	W,HP	-(-5)	-(5-10)	-(5-10,
286	Jarara	113.00	539 (80)	-(-5)	CHW(1)	W,HP	-(-5)	-(-5)	BS
287	Harraipur	174 00	903 (138)	P(1)	CHW(1)	W,HP	-(-5)	-(5-10)	-(5-10)
288	Nawav Pur Pachtaur	56 00	401 (83)	P(1)	CHW(1)	W,HP	-(-5)	-(5-10)	-(-5)
289	Alahua	146 00	690 (125)	P(1)	CHW(1)	W,HP	-(-5)	-(-5)	-(-5)
290	Mundia	544 00	1928 (323)	P(4),M(1)	CHW(1)	W,HP	PO	MON,FRI	-(-5)
291	Dharmpur Biharipur	275 00	1227 (212)	P(2),M(1)	CHW(1)	W,HP	-(-5)	-(-5)	BS
292	Manakpur	150.00	836 (141)	P(1)	CHW(1)	W,HP	-(-5)	-(-5)	-(-5)
293	Jaitpur	37 00	----------	U N - I N H A B I T E D	----------	गैर आबाद	----------		
294	Behta Koda	162 00	484 (76)	-(-5)	CHW(1)	W,HP	-(-5)	-(5-10)	-(5-10)
295	Saindoula	210.00	935 (110)	P(1)	CHW(1)	W,HP	-(-5)	-(-5)	-(-5)
296	Sarouri	150 00	725 (105)	P(1)	CHW(1)	W,HP	-(-5)	-(-5)	-(-5)

	12	13	14	15	16	17	18	2	1
KR	BISAULI 11	ED,EAG	-	W(36 00 ,WE(16 00) TWE(15 00)	54 00	12 00	15 00	चाँदपुर	279
KR	BISAULI 7	EAG	-	WE(207 00),TWE(15 00)	12 00	12 00	19 00	वसई	280
KR	BISAULI 10	ED,EAG	-	TW(130 00),TWE(25 00)	76 00	16 00	9 00	अतरपुरा	281
KR	BISAULI 14	EAG	-	TWE(239 00)	57 00	26 00	20 00	आदपुर	282
KR	BISAULI 13	EAG	-	TW(200 00),TWE(3 00)	51 00	33 00	30.00	पपगाँव	283
KR	BISAULI 11	ED,EO,EA	-	TW(71 00)	78 00	8 00	18 00	करखेडी	284
KR	BISAULI 7	ED,EAG	-	WE(139 00)	41 00	5 00	30 00	मैधरा	285
KR	BISAULI 4	EAG	-	WE(81 00)	13 00	12 00	7.00	जरारा	286
KR	BISAULI 5	EAG	-	WE(77 00),TW(28 00)	62.00	1 00	6 00	हरारायपुर	287
KR	BISAULI 12	EAG	-	TW(23 00)	24 00	4 00	5.00	नवाव पुर पचतौर	288
KR	BISAULI 13	ED,EAG	-	WE(6 00),TW(95 00) O(2.00)	28 00	8 00	7 00	अलहुआ	289
KR	BISAULI 10	EAG	-	WE(304 00)	128.00	68.00	44 00	मुडिया	290
KR	BISAULI 5	ED,EAG	-	WE(25 00),TW(188.00)	51 00	6 00	5.00	धर्मपुर बिहारीपुर	291
KR	BISAULI 8	ED,EAG	-	WE(30 00),TW(31 00)	57 00	24 00	8 00	मानकपुर	292
KR	BISAULI 8	-	-	WE(13 00)	23.00	0 00	1.00	जैतपुर	293
KR	BISAULI 9	EAG	-	W(8 00),WE(59 00) TWE(24 00),O(43 00)	19 00	2 00	7 00	बेहटा कोडा	294
KR	BISAULI 4	ED,EAG	-	WE(109 00),TWE(37 00) O(12.00)	24.00	15 00	13 00	सेडौली	295
KR	BISAULI 12	ED,EAG	-	WE(103 00),TWE(9 00)	12.00	15 00	11.00	सरौरी	296

1	2	3	4	5	6	7	8	9	10
297	Navada	122 00	664 (75)	P(1)	CHW(1)	W,HP	-(-5)	-(-5)	-(-5)
298	Agthara	120 00	2152 (357)	P(1)	CHW(1)	W,HP	PO	-(-5)	BS
299	Khajuria	229 00	1996 (333)	P(1),O(1)	CHW(1)	W,HP	PO	-(-5)	BS
300	Ladhera	78 00	794 (104)	P(1)	CHW(1)	W,HP	-(-5)	-(-5)	-(-5)
301	Monammadpur Mai	537 00	4094 (642)	P(2),M(1),PUC(1)	D(1),CHW(1)	W,HP	PO	SUN	BS
302	Mubarikpur	94.00	441 (67)	-(-5)	CHW(1)	W,HP	-(-5)	-(-5)	-(-5)
	Total :	25105 00	120642 19077	P(96),M(13) H(1),PUC(1) AC(9),O(7)	MCW(3),PHS(3) D(1),RP(13) CHW(93)				

11	12	13	14	15	16	17	18	2	1
[illegible]	[illegible] 11	FD	-	WE(1 00),TWE(93 00) O(1L 00)	7 00	5 00	7 00	नवादा	297
2R	WAZIRGANJ 8	ED,EAG	-	TWE(83 00)	28 00	19 00	20 00	अगथरा	298
3R	BISAULI 9	ED,EAG	-	TWE(154 00)	47 00	9 00	19 00	खजुरिया	299
4R	BISAULI 9	ED	-	TWE(57 00)	14 00	2 00	5.00	लधेरा	300
5R	BISAULI 10	ED,EAG	-	WE(325 00),TWE(40 00) O(10 00)	102 00	29 00	31 00	मोहम्मदपुर मई	301
6R	BISAULI 9	EAG	-	TWL(65 00)	16 00	5 00	8 00	मुवारिकपुर	302
योग			0 00	W(138 00),WF(4560 00) TW(416 00),TWL(3618 00) FK(3 00),O(87 00)	4764 00	1604 00	1649 00		

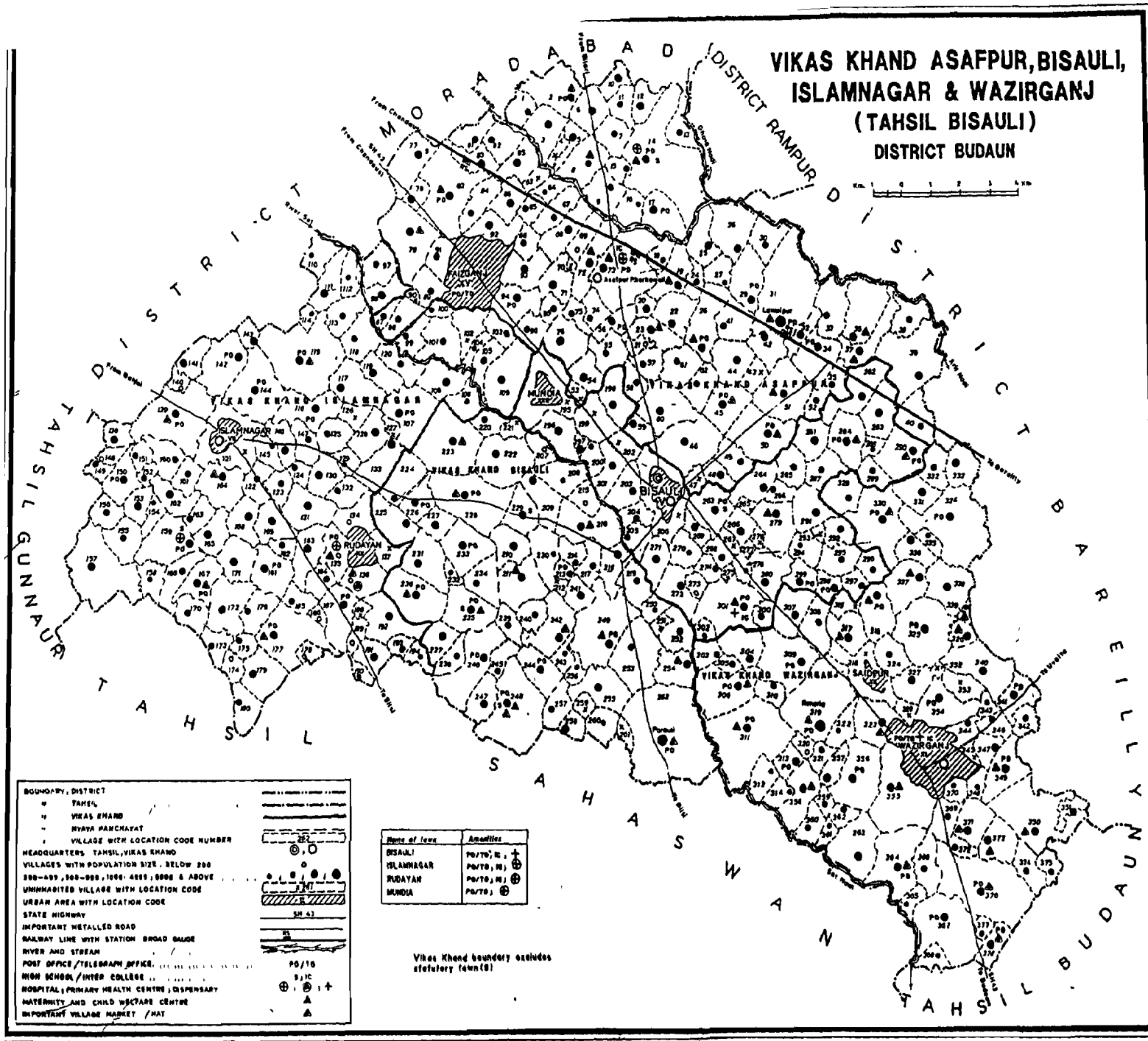

BASED UPON SURVEY OF INDIA MAP WITH THE PERMISSION OF THE SURVEYOR GENERAL OF INDIA

© GOVERNMENT OF INDIA COPYRIGHT, 1997

District Name Budaun

ग्राम म उपलब्ध जन सविधाये - [यदि ग्राम मे सविधा उपलब्ध नही है ता डेश (-) लगाने क बाद ग्राम स जितनी दरी पर सुविधाये उपलब्ध है वह दरी मोट तार पर इस प्रकार कोष्ठको -5 कि मी. 5-10 कि मी एव 10+ कि मी की सामान्य श्रेणियो मे दी गयी है]
Amenities Available - [If not available within the village, a dash (-) has been shown in the column and next to it, in brackets, the distance in broad ranges viz -5 Kms , 5-10 Kms and 10+ Kms of the nearest place where the facility is available has been given]

लोकेशन कोड न Location Code No	ग्राम का नाम Name of Village	ग्राम का कुल क्षेत्रफल (हेक्टेयर में) Total area of the village (in hectares)	कुल जनसख्या एव परिवारो की सख्या Total population and number of households	शैक्षणिक Educational	चिकित्सा सम्बन्धी Medical	पीने का पानी (पीने योग्य) Drinking Water (Potable)	डाक और तार Post and Telegraph	बाजार/हाट का दिन/के दिन यदि कोई हो Day(s) of market/hat, if any	सचार व्यवस्था (बस स्टाप, रेलवे स्टेशन, जल मार्ग Communications (Bus stop, Railway station, Water way)
1	2	3	4	5	6	7	8	9	10
C.D Block .- Wazirganj						Tahsil - Bisauli			
303	Dhimarpura	111 00	508 (79)	P(1)	CHW(1)	W,HP	-(5-10)	-(5-10)	-(5-10)
304	Vakarpur	198 00	1206 (182)	P(1)	CHW(1)	W,HP	-(-5)	-(-5)	-(-
305	Bhatani	69 00	571 (75)	P(1)	CHW(1)	W,HP	-(-5)	-(-5)	-(-5)
306	Harnathpur Nauli	477.00	1928 (301)	P(1)	PHS(1),FPC(1),RP(2)	W,HP	PO	SUN	-(5-10)
307	Disauli	227 00	1170 (147)	P(1)	RP(1),CHW(1)	W,HP	-(-5)	TUE,FRI	BS
308	Daulatpur	219 00	738 (119)	P(1)	CHW(1)	W,HP	-(-5)	-(-5)	BS
309	Singthara	474 00	1909 (291)	P(1)	PHS(1),FPC(1),RP(1)	W,HP	PO	-(-5)	BS
310	Palai	121 00	883 (138)	P(1)	CHW(1)	W,HP	-(-5)	-(-5)	-(5-10)
311	Khurrampur Bhamauri	946 00	3628 (550)	P(2)	CWC(1),PHS(1),FPC(1) RP(1)	W,HP	PO	WED,SUN	-(5-10)
312	Talivnagar	141 00	318 (58)	-(-5)	CHW(1)	W,HP	-(-5)	-(10+)	-(>10)
313	Makrandpur	134 00	1093 (176)	P(1)	RP(1),CHW(1)	W,HP	PO	-(5-10)	-(5-10)
314	Lakhanpura	11.00	346 (58)	-(-5)	CHW(1)	W,HP	-(-5)	-(10+)	-(>10)

जिले का नाम बदाय

भूमि प्रयोग Land Use
(अर्थात् भूमि के पृथक - पृथक वर्गों के अन्तर्गत क्षेत्रफल - हेक्टेयर मे दशमलव के दो निकटतम अको मे परिवर्तित)
(i e area under different type of land use in hectares rounded upto two decimal places)

ग्राम तक पहँचने का मार्ग	निकटतम कस्बा और उसकी दूरी (कि मी मे)	बिजली की आपूर्ति	वन	स्रोत द्वारा सिंचित	असिंचित	कृषि योग्य बंजर भूमि (गोचर तथा उपवन सहित)	कृषि के लिये अनुपलब्ध क्षेत्र	ग्राम का नाम	लोकेशन काड न
Approach to Village	Nearest Town and distance (in Kms)	Power supply	Forest	Irrigated (by source)	Unirrigated	Culturable waste (including gaucher and groves)	Area not available for cultivation	Name of Village	Location Code No
11	12	13	14	15	16	17	18	2	1
विकास खण्ड -	वजीरगज					तहसील -	बिसौली		
KR	BISAULI 14	EAG	-	TWE (73 00)	25 00	6 00	7 00	धिमरपुरा	303
PR	BISAULI 8	EAG	1 00	TWE(124.00)	55 00	8 00	10 00	वाकरपुर	304
PR	BISAULI 10	EAG	-	TWE(37 00)	20.00	6 00	6 00	भटानी	305
PR	BISAULI 1	EAG	-	TWE(243 00)	202 00	4 00	28 00	हरनाथपुर नौली	306
PR	BISAULI 8	EAG	-	TWE(154 00)	45.00	11 00	17.00	दिसौली	307
KR	BISAULI 6	EAG	-	TWE(144 00)	54 00	7.00	14 00	दौलतपुर	308
KR	WAZIRGANJ 7	EAG	-	TWE(329 00)	95 00	4 00	46.00	सिगथरा	309
KR	BISAULI 11	EAG	-	TWE(92 00)	13 00	10 00	6 00	पलई	310
PR	WAZIRGANJ 13	EA	-	TWE(704 00)	148 00	36.00	58 00	खुरंमपुर भमोरी	311
KR	WAZIRGANJ 11	EAG	-	TWE(98 00),O(4 00)	28 00	7 00	4 00	तालिबनगर	312
KR	WAZIRGANJ 10	EA	-	TWE(95.00)	19.00	11 00	9 00	मकरन्दपुर	313
KR	WAZIRGANJ 11	EAG	-	TWE(73 00)	27 00	7 00	3.00	लखनपुरा	314

1	2	3	4	5	6	7	8	9	10
315	Sharpura	176 00	----------	U N - I N H A B I T E D	----------	गैर आबाद		----------	
316	Katgaon	290 00	1475 (248)	P(1)	TB (1),FPC(1)	W,HP	PO	AT	-(-5)
317	Sahawar Khera	264.00	1329 (241)	P(2)	RP(1),CHW(1)	W,HP	-(-5)	WED,SUN	-(-5)
318	Saidpur	435.00	----------	U N - I N H A B I T E D	----------	गैर आबाद		----------	
319	Raheria	981.00	5022 (752)	P(2),M(1)	MWC(1),PHS(1),FPC(1) RP(2)	W,HP	PO	-(-5)	-(-5)
320	Chharchhoo	62.00	182 (30)	-(5-10)	CHW(1)	W,HP	-(5-10)	-(-5)	-(5-10)
321	Kurbi	120.00	795 (125)	P(1)	CHW(1)	W,HP	-(-5)	-(5-10)	-(5-10)
322	Amrauli	156.00	382 (60)	P(1)	CHW(1)	W,HP	-(-5)	-(-5)	-(-5)
323	Nadwari	304 00	1501 (234)	P(1)	RP(1),CHW(1)	W,HP	-(-5)	THU	BS
324	Sherandazpur	199 00	611 (97)	P(1)	CHW(1)	W,HP	-(-5)	-(-5)	-(-5)
325	Ureina	604 00	3604 (565)	P(1)	PHS(1),FPC(1)	W,HP	PO	-(-5)	-(-5)
326	Doogon	124 00	1520 (204)	P(1)	PHS(1),FPC(1)	W,HP	-(-5)	TUE,SAT	-(5-10)
327	Manwa	241.00	936 (152)	P(1)	CHW(1)	W,HP	-(-5)	-(-5)	-(-5)
328	Bhagwanpur	90 00	----------	U N - I N H A B I T E D	----------	गैर आबाद		----------	
329	Bhawanipur	197.00	869 (150)	P(1)	RP(1),CHW(1)	W,HP	-(-5)	-(-5)	BS
330	Bagrain	644 00	4180 (617)	P(1),M(1)	CWC(1),PHS(1),RP(4)	W,HP	PO	MON	BS
331	Baripura	280 00	1255 (224)	P(1)	CHW(1)	W,HP	-(-5)	-(-5)	BS
332	Itoua	174.00	753 (109)	P(1)	CHW(1)	W,HP	-(-5)	-(-5)	-(-5)

[illegible]	[illegible] 11	13	14	15	16	17	18	2	1
KR	WAZIRGANJ 6	-	-	TWE(158 00)	7 00	0 00	11.00	शाहपुरा	315
PR	SAIDPUR 4	ED,EAG	-	TWE(191 00)	69 00	14 00	16 00	कतगाँव	316
PR	WAZIRGANJ 6	ED,EAG	-	TWE(209 00)	33 00	7 00	15 00	सहावर खेडा	317
KR	WAZIRGANJ 6	-	-	TWE(273 00)	51 00	44 00	67 00	सैदपुर	318
PR	WAZIRGANJ 6	EA	-	TWE(7[illegible]9 00)	131 00	57 00	64 00	रहेड़िया	319
KR	WAZIRGANJ 8	EAG	-	TWE(52 00)	5.00	2 00	3 00	छरछू	320
KR	WAZIRGANJ 7	EAG	-	TWE(97.00)	13 00	4 00	6.00	कुरबी	321
KR	WAZIRGANJ 5	ED,EAG	-	TWE(116 00)	13 00	18 00	9.00	अमरोली	322
PR	WAZIRGANJ 2	ED	-	TWE(151 00)	58 00	77 00	18.00	नदवारी	323
KR	0	-	-	-	0 00	0 00	0 00	शेरअन्दाजपुर	324
[illegible]	[illegible] 3	EA		TWE(197 00),1[illegible] 00)	11 00	57 00	41 00	उरैना	325
KR	WAZIRGANJ 6	ED,EAG	-	TWE(97 00)	17 00	1 00	9.00	डुगौन	326
KR	WAZIRGANJ 2	ED,EAG	-	TWE(185 00)	32 00	6 00	18 00	मनवा	327
KR	WAZIRGANJ 2	-	-	TWE(75 00)	12.00	1 00	2.00	भगवानपुर	328
KR	BISAULI 9	EAG	-	TWE(145 00)	35.00	15 00	2.00	भवानीपुर	329
PR	SAIDPUR 8	ED,EAG	-	TWE(444 00)	108.00	24 00	68 00	बगरैन	330
PR	SAIDPUR 9	EAG	-	TWE(177 00)	37.00	44 00	22 00	बरीपुरा	331
KR	SAIDPUR 10	EAG	-	TWE(115 00)	27.00	16 00	16 00	इटौआ	332

1	2	3	4	5	6	7	8	9	10
333	[illegible]	251 00	1583 (257)	P(1)	RP(1),CHW(1)	W,HP	-(-5)	-(-5)	-(-5)
334	Pepal	905 00	3606 (530)	P(1),M(1)	PHS(1),FPC(1),RP(1)	W,HP	PO	-(-5)	BS
335	Bhikampur	60 00	351 (58)	P(1)	CHW(1)	W,HP	-(-5)	-(-5)	-(-5)
336	Udaipur	166 00	1452 (230)	P(1)	CHW(1)	W,HP	-(-5)	-(-5)	-(-5)
337	Sisaiyon	342 00	2450 (362)	P(1)	RP(1),CHW(1)	W,HP	-(-5)	SAT	-(-5)
338	Agaye	367 00	1191 (196)	P(1)	CHW(1)	W,HP	-(-5)	-(5-10)	-(5-10)
339	Jamalpur	60.00	225 (38)	-(-5)	CHW(1)	W,HP	-(-5)	TUE,SAT	-(5-10)
340	Lahraladpur	485 00	3000 (466)	P(1)	CHW(1)	W,HP	-(-5)	-(5-10)	-(5-10)
341	Sursaina	281 00	1682 (234)	P(1)	PHS(1),FPC(1),RP(1)	W,HP	PO	-(5-10)	-(5-10)
342	Hussainpur	151.00	786 (143)	P(1)	CHW(1)	W,HP	-(-5)	-(5-10)	-(5-10)
343	Sarauria	75 00	268 (47)	-(5-10)	CHW(1)	W,HP	-(-5)	-(5-10)	-(5-10)
344	Ramdandi	117 00	545 (75)	P(1)	CHW(1)	W,HP	-(-5)	-(-5)	-(-5)
345	Bhawaniganj Mai	56 00	----------	U N - I N H A B I T E D	----------	गैर आबाद	----------		
346	Chanjari	131 00	796 (114)	P(1)	CHW(1)	W,HP	-(-5)	-(-5)	-(-5)
347	Meerapur	138.00	1056 (160)	P(1)	CHW(1)	W,HP	-(-5)	-(-5)	-(-5)
348	Neemdhauli	90 00	446 (77)	P(1)	CHW(1)	W,HP	-(-5)	-(-5)	-(-5)
349	Barour Amanullapur	677 00	2948 (467)	P(3),M(1)	PHS(1),FPC(1),RP(2)	W,HP	PO,PHONE	MON	-(5-10)
350	Kaser Panota	496 00	2646 (424)	P(1)	RP(3),CHW(1)	W,HP	-(-5)	TUE,SAT	-(-5)

..	14	15	21	16	16	17	18	2	1
KR	SAIDPUR 11	EAG	-	TWE(183 00),	26 00	12 00	24 00	गरगइया	333
PR	AONLA 8	ED,EAG	-	TWE(632 00)	175 00	40 00	58 00	पेपल	334
PR	AONLA 12	-	-	TWE(47 00)	8 00	2 00	3 00	भौकमपुर	335
KR	SAIDPUR 9	EAG	-	TWE(84 00)	66 00	5 00	11 00	उदयपुर	336
KR	SAIDPUR 7	ED,EAG	-	TWE(218 00),O(35.00)	48 00	19 00	22 00	सिसइया	337
KR	SAIDPUR 6	-	-	TWE(217 00),O(2 00)	81 00	41.00	26.00	अगेई	338
KR	SAIDPUR 5	-	-	TWE(50 00)	5 00	2 00	3.00	जमालपुर	339
PR	WAZIRGANJ 8	ED	-	TWE(303 00)	110 00	31.00	41 00	लहरालादपुर	340
PR	WAZIRGANJ 6	ED,EAG	-	TWE(199 00)	54 00	4.00	24 00	सुरसैना	341
KR	WAZIRGANJ 7	EAG	-	TWE(110 00)	32 00	1 00	8.00	हुसैनपुर	342
PR	WAZIRGANJ 5	ED,EAG	-	TWE(51 00)	10 00	7 00	7.00	सरौरिया	343
PR	WAZIRGANJ 3	EAG	-	TWE(91 00)	14.00	4 00	8 00	रामडाडी	344
KR	WAZIRGANJ 3	-	-	TWE(42 00)	10 00	2 00	2 00	भवानीगज मई	345
PR	WAZIRGANJ 4	ED,EAG	-	TWE(84.00)	34 00	5 00	8 00	चजरी	346
PR	WAZIRGANJ 4	EAG	-	TWE(77 00)	44 00	10 00	7 00	मीरापुर	347
KR	WAZIRGANJ 3	EAG	-	TWE(59 00)	15 00	5 00	11 00	निमढौली	348
PR	WAZIRGANJ 5	ED,EAG	-	TWE(508 00)	125 00	9 00	35 00	वरौर अमानउल्लापुर	349
PR	WAZIRGANJ 8	ED,EAG	-	TWE(397 00),O(10 00)	39 00	5 00	45 00	केसर पनोटा	350

1	2	3	4	5	6	7	8	9	10
351	Kaser Gatia	92 00	333 (51)	-(5-10)	CHW(1)	W,HP	-(-5)	-(-5)	-(-5)
352	Mirpur	40 00	----------	U N - I N H A B I T E D	----------	गैर आबाद		----------	
353	Guthe.la	182 00	----------	U N - I N H A B I T E D	----------	गैर आबाद		----------	
354	Havra	348 00	4270 (680)	P(2),M(1)	FPC(1),RP(2)	W,HP	PO	-(-5)	-(-5)
355	Pusgawan	447 00	4066 (664)	P(2)	PHS(1),FPC(1)	W,HP	-(-5)	THU,SUN	-(-5)
356	Biouli	498 00	2161 (335)	P(1)	PHS(1),RP(1)	W,HP	PO	-(-5)	-(-5)
357	Nizampur	141 00	1476 (252)	P(2),M(1)	PHS(1),FPC(1)	W,HP	-(-5)	-(5-10)	-(5-10)
358	Virampur	346.00	1226 (177)	P(1)	RP(1),CHW(1)	W,HP	-(5-10)	WED	-(5-10)
359	Kanjua	95 00	530 (93)	P(1)	CHW(1)	W,HP	-(-5)	-(5-10)	-(5-10)
360	Roup Pura	176.00	714 (141)	P(1)	RP(1),CHW(1)	W,HP	-(-5)	-(5-10)	-(5-10)
361	Pashtaur	111 00	463 (80)	P(1)	CHW(1)	W,HP	-(-5)	-(5-10)	-(5-10)
362	Kotra Rasula	84.00	643 (108)	P(1),AC(1)	RP(1),CHW(1)	W,HP	-(-5)	-(-5)	-(-5)
363	Karkatpur	441.00	1119 (201)	P(1)	RP(1),CHW(1)	W,HP	-(-5)	-(-5)	-(-5)
364	Gotha	515 00	2431 (378)	P(2)	PHS(1)	W,HP	PO	WED,SUN	BS
365	Dharera	116 00	387 (67)	P(1)	CHW(1)	W,HP	-(-5)	-(-5)	-(-5)
366	Jakhoulia	246.00	922 (146)	P(1),AC(1)	CHW(1)	W,HP	-(-5)	-(-5)	-(-5)
367	Rota	643 00	2502 (418)	P(1)	PHS(1),FPC(1)	W,HP	PO	-(-5)	-(-5)
368	Nagria	93 00	462 (72)	-(-5)	CHW(1)	W,HP	-(-5)	-(-5)	-(-5)

11	12	13	14	15	16	17	18	2	1
PR	KUNDARGHOR 2	ED,EAG	-	TWE(66 00)	11 00	2 00	3 00	केसर गटइया	351
KR	WAZIRGANJ 3	-	-	TWE(31 00)	7 00	0 00	2 00	मीरपुर	352
KR	WAZIRGANJ 3	-	-	TWE(121 00)	49 00	8 00	4 00	गुठेला	353
PR	WAZIRGANJ 3	EA	-	TWE(218 00),O(35 00)	48 00	16 00	31 00	हवरा	354
KR	WAZIRGANJ 2	EAG	-	TWE(333 00),O(2 00)	61 00	20 00	31 00	पुसगवा	355
PR	WAZIRGANJ 4	EA	-	TWE(407 00)	52 00	9 00	30 00	ब्यौली	356
KR	WAZIRGANJ 5	EAG,FO	-	TWE(107 00)	16 00	7 00	11 00	निजामपुर	357
KR	WAZIRGANJ 10	EAG	-	TWE(233 00)	41 00	55 00	17.00	वीरमपुर	358
PR	WAZIRGANJ 6	EAG	-	TWE(80 00)	7 00	3 00	5 00	कनुआ	359
PR	WAZIRGANJ 8	EAG	-	TWE(102.00)	31 00	29 00	14 00	रूप पुरा	360
KR	WAZIRGANJ 7	EAG	-	TWE(80.00)	7 00	17 00	7 00	पसतौर	361
KR	WAZIRGANJ 4	EAG	-	TWE(62 00)	12 00	6.00	4.00	कोटरा रसूला	362
KR	WAZIRGANJ 4	EAG	-	TWE(275.00)	72 00	69 00	25.00	करकटपुर	363
PR	WAZIRGANJ 4	ED,EAG	-	TWE(317 00),O(30 00)	107 00	38.00	23 00	गोठा	364
PR	WAZIRGANJ 6	ED,EAG	-	TWE(61 00)	40 00	10 00	5.00	धरैरा	365
KR	WAZIRGANJ 6	ED,EAG	-	TWE(135 00)	68 00	29 00	14.00	जखौलिया	366
PR	WAZIRGANJ 9	ED,EAG	-	TWE(494 00)	56 00	46 00	47 00	रोंटा	367
PR	WAZIRGANJ 3	EAG	-	TWE(69 00)	14 00	6 00	4 00	नगरिया	368

1	2	3	4	5	6	7	8	9	10
369	Kargaon		183 00	727 (109)	P(1)	CHW(1)	W,HP	-(-5)	-(-5)	BS
370	Kadar Nagar		105 00	218 (45)	-(-5)	CHW(1)	W,HP	-(-5)	-(-5)	-(-5)
371	Tikuri		273.00	1485 (211)	P(1)	PHS(1),RP(1),CHW(1)	W,HP	-(-5)	MON,TUE	-(-5)
372	Mahera		90 00	660 (94)	P(1)	RP(1),CHW(1)	W,HP	-(-5)	-(-5)	-(-5)
373	Kallia Kazampur		270 00	1432 (256)	P(1)	RP(1),CHW(1)	W,HP	-(-5)	WED,SUN	-(-5)
374	Bagarpur		217 00	761 (117)	P(1)	RP(2),CHW(1)	W,HP	-(-5)	-(-5)	-(-5)
375	Harnathpur Mustarka	T	166 00	983 (150)	P(1)	RP(1),CHW(1)	W,HP	-(-5)	-(-5)	-(-5)
376	Bankota	T	893.00	4525 (736)	P(1),M(1)	CWC(1),RP(1),CHW(1)	W,HP	PO,PHONE	TUE,WED	BS
377	Alinagar		59 00	301 (49)	-(-5)	CHW(1)	W,HP	-(-5)	-(-5)	-(-5)
378	Soi	T	179 00	1329 (185)	P(1)	CHW(1)	W,HP	PO	SUN	BS
	Total :		20356.00	99889 15675	P(70),M(7) AC(2)	MCW(1),CWC(3) PHS(17),FPC(14) RP(38),CHW(53)				

		13	14	15	16	17	18	1	1
	WAZIRGANJ 2	ED,EAG	-	TWE(122 00)	31 00	15 00	15 00	करगावन	369
KR	WAZIRGANJ 4	ED,EAG	-	TWE(40 00)	15 00	2 00	8 00	कादर नगर	370
BR	WAZIRGANJ 4	ED,EAG	-	TWE(78 00),TK(44 00) O(90 00)	26.00	12 00	23 00	ढिकुरी	371
KR	WAZIRGANJ 4	ED,EAG	-	TWE(59 00)	20.00	4 00	7 00	महरा	372
KR	WAZIRGANJ 6	ED,EAG	-	TW(19 00),TWE(87 00) O(100 00)	27 00	17 00	20.00	कल्लिया काजमपुर	373
KR	KUWARGAON 3	EAG	-	TWE(84 00),O(85 00)	28 00	11 00	9 00	बागरपुर	374
KR	KUWARGAON 2	EAG	-	TWE(132 00)	23 00	5 00	6 00	हरनाथपुर मुस्तरका	375
BR	WAZIRGANJ 5	ED,EAG	-	TWE(735 00)	68 00	33 00	57 00	वनकोटा	376
BR	WAZIRGANJ 10	ED	-	TW(51 00)	4 00	1 00	3 00	अलीनगर	377
BR	WAZIRGANJ 9	ED	-	TW(15 00),TWE(131 00)	16 00	3 00	14 00	सोई	378
	योग		1 00	TW(85 00),TWE(13924 00) TK(44 00),L(5 00) O(393.00)	3243 00	1181 00	1380 00		

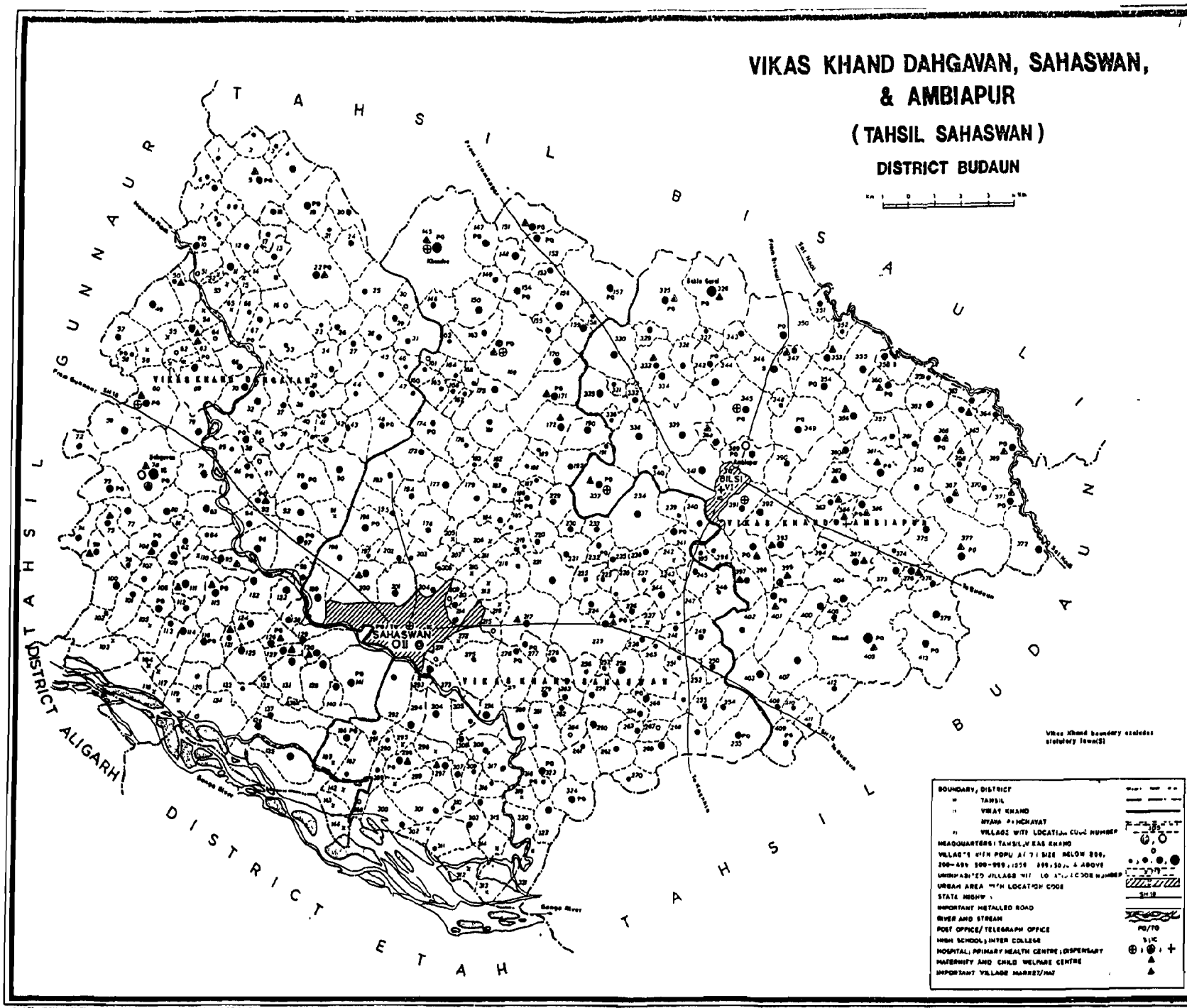

© GOVERNMENT OF INDIA COPYRIGHT 1997

District Name : Budaun

ग्राम मे उपलब्ध जन सविधाय - यदि ग्राम मे सविधा उपलब्ध नही है तो डैश (-) लगाने के बाद ग्राम से जितनी दरी पर सविधाये उपलब्ध है वह दरी माट तार पर इस प्रकार काष्ठका -5 कि मी 5-10 कि मी एव 10+ कि मी की सामान्य श्रणियो मे दी गयी है।
Amenities Available - If not available within the village, a dash (-) has been kept in the column and next to it, in brackets, the distance in broad ranges viz. -5 kms , 5-10 kms and 10+ kms of the nearest place where the facility is available has been given.

लोकेशन कोड न Location Code No	ग्राम का नाम Name of Village	ग्राम का कुल क्षत्रफल (हक्टेयर मे) Total area of the village (in hectares)	कल जनसख्या एव परिवारो की सख्या Total population and number of households	शैक्षणिक Educational	चिकित्सा सम्बन्धी Medical	पीने का पानी (पीने योग्य) Drinking Water (Potable)	डाक ओर तार Post and Telegraph	बाजार/हाट का दिन/के दिन यदि कोई हो Day(s) of market/hat, if any	सचार व्यवस्था (बस स्टाप रलवे स्टेशन, जल मार्ग Communications (Bus stop, Railway station, Water way)
1	2	3	4	5	6	7	8	9	10
C D Block - Dahagawan						Tahsil - Sahaswan			
1	Surajpur Bhoor	157 00	415 (76)	-(-5)	RP(1),CHW(1)	W,HP	-(-5)	-(-5)	-(5-10)
2	Kureshpur	150 00	457 (84)	-(-5)	CHW(1)	W,HP	-(5-10)	-(5-10)	-(5-10)
3	Ruknuddin Nagar	88.00	335 (53)	-(-5)	CHW(1)	W,HP	-(-5)	-(-5)	-(5-10)
4	Sakatpur	268 00	1088 (156)	P(1)	CHW(1)	W,HP	-(5-10)	-(5-10)	-(-5)
5	Danpur	544 00	2051 (323)	P(1)	PHS(1),RP(1)	W,HP	PO	TUE	-(-5)
6	Sultanpur Tappa Fari	166.00	486 (83)	P(1),M(1)	RP(1),CHW(1)	W,HP	-(-5)	-(-5)	-(5-10)
7	Loharpura	293 00	773 (116)	P(1),M(1)	RP(1),CHW(1)	W,HP	-(5-10)	-(5-10)	-(5-10)
8	Guladia	134.00	287 (47)	-(5-10)	CHW(1)	W,HP	-(-5)	-(-5)	-(-5)
9	Girdharpur	121.00	277 (34)	-(5-10)	RP(1),CHW(1)	HP	-(5-10)	-(5-10)	-(5-10)
10	Shamspur Malik Patta	216 00	1388 (201)	P(1)	CHW(1)	W,HP	PO	-(5-10)	-(>10)
11	Bhojipura Pavai	126.00	1151 (197)	P(1)	CHW(1)	W,HP	-(-5)	-(5-10)	-(5-10)
12	Ambiapur	254.00	665 (118)	P(1)	CHW(1)	W,HP	-(5-10)	-(5-10)	-(5-10)

जिले का नाम बदायूं

भूमि प्रयोग Land Use
(अर्थात् भूमि के पृथक - पृथक वर्गों के अन्तर्गत क्षेत्रफल - हेक्टेयर में दशमलव के दो निकटतम अंकों में परिवर्तित)
(i e area under different type of land use in hectares rounded upto two decimal places)

ग्राम तक पहुँचने का मार्ग Approach to village	निकटतम कस्बा और उसकी दूरी (कि मी में) Nearest Town and distance (in kms)	बिजली की आपूर्ति Power supply	वन Forest	स्रोत द्वारा सिंचित Irrigated (by source)	असिंचित Unirrigated	कृषि योग्य बंजर भूमि (गोचर तथा उपवन सहित) Culturable waste (including gaucher and groves)	कृषि के लिये अनुपलब्ध क्षेत्र Area not available for cultivation	ग्राम का नाम Name of Village	लोकेशन कोड न Location code No
11	12	13	14	15	16	17	18	2	1
विकास खण्ड -	दहगवाँ						तहसील -	सहसवान	
KR	ISLAMNAGAR 15	-	-	TW(91 78)	53 32	5 57	6 33	सूरजपुर भूड	1
KR	ISLAMNAGAR 11	-	-	TW(101 58)	40 83	1 08	6 51	कुरेशपुर	2
KR	ISLAMNAGAR 12	-	-	TW(71 86)	4 60	6 29	5 25	रुकनुद्दीन नगर	3
KR	ISLAMNAGAR 12	-	-	TW(207 90)	27 50	17.80	14.80	सकटपुर	4
KR	ISLAMNAGAR 15	-	-	TW(363.50)	122.36	38.04	25 10	दानपुर	5
KR	ISLAMNAGAR 16	-	-	TW(90 92)	64.98	2 67	7.43	d Nagar सुल्तानपुर टप्पा फरीद	6
PR	ISLAMNAGAR 16	-	-	TW(160 82)	105 34	18 72	8 12	लोहरपुरा	7
KR	ISLAMNAGAR 16	-	-	TW(109 25)	14 55	4 14	6.06	गुलाडिया	8
KR	ISLAMNAGAR 18	-	-	TW(66 77)	40 87	9 27	4.09	गिरधरपुर	9
KR	ISLAMNAGAR 14	-	-	TW(52 80)	26.82	81 64	54.74	शमसपुर मलिकपुर फत्ता	10
KR	ISLAMNAGAR 12	-	-	TW(46.68)	59 82	9 31	10 19	भोजीपुरा पावई	11
KR	ISLAMNAGAR 15	-	-	TW(121 60)	131 70	0.70	0.00	अम्बियापुर	12

1	2	3	4	5	6	7	8	9	10
13	Wazirpur	145 00	637 (37)	P(1)	CHW(1)	W,HP	-(5-10)	-(5-10)	-(5-10)
14	Thanpur	139 00	469 (86)	-(5-10)	CHW(1)	W,HP	-(5-10)	-(5-10)	-(5-10)
15	Afzalpur Khukhania	90 00	----------	U N - I N H A B I T E D	----------	गैर आवाद		----------	
16	Ibrahimpur Faizganj	228.00	141 (30)	-(-5)	CHW(1)	W,HP	-(-5)	-(-5)	-(-5)
17	Chandpura	120 00	307 (53)	-(-5)	CHW(1)	W,HP	-(-5)	-(-5)	-(-5)
18	Nawabganj Batni	123 00	514 (88)	-(5-10)	CHW(1)	W,HP	-(-5)	-(-5)	BS
19	Kotha	396.00	1339 (229)	P(1)	CHW(1)	W,HP	PO	-(-5)	BS
20	Deori Amrit	175.00	741 (108)	-(-5)	CHW(1)	W,HP	-(-5)	-(5-10)	-(5-10)
21	Ramnagar Majara Nadh	130 00	330 (67)	-(-5)	CHW(1)	W,HP	-(-5)	-(-5)	BS
22	Nadha	832 00	2582 (401)	P(2),M(1)	CWC(1),PHS(1),RP(1) CHW(1)	W,HP	PO	MON	BS
23	Qadar Nagar urf Qadai	210 00	421 (72)	-(-5)	CHW(1)	W,HP	-(-5)	-(-5)	-(-5)
24	Mohammadganj Gobra	316 00	774 (125)	P(1)	CHW(1)	W,HP	-(-5)	-(-5)	-(-5)
25	Kubrikam Sahai	388 00	791 (128)	P(1)	CHW(1)	W,HP	-(-5)	-(-5)	-(-5)
26	Afzalpur Budheti	200 00	670 (112)	P(1)	CHW(1)	W,HP	-(-5)	-(-5)	BS
27	Mirzapur Mohsanpur	266.00	647 (115)	-(-5)	CHW(1)	W,HP	-(-5)	-(-5)	BS
28	Khakwari Bhorh	236 00	598 (106)	-(5-10)	CHW(1)	W,HP	-(5-10)	-(5-10)	-(5-10)
29	Bhagta Nagala Surkh	123.00	590 (88)	P(1)	CHW(1)	W,HP	-(5-10)	-(5-10)	-(5-10)
30	Makhdumpur	85.00	61 (8)	-(-5)	CHW(1)	W,HP	-(-5)	-(-5)	-(-5)

	[illegible]	-	-	[illegible]	59 79	3 00	35 43	वजीरपुर 13
KR	ISLAMNAGAR 19	-	-	TW(49 55)	93 29	4 92	1 24	थानपुर 14
KR	ISLAMNAGAR 18	-	-	TW(56 24)	14 12	8 48	11 16	अफजलपुर खुनखुनिया 15
KR	ISLAMNAGAR 18	-	-	TW(162 32)	54 00	3 56	8 12	इब्राहिमपुर फैजगज 16
KR	SAHASWAN 21	-	1 20	TW(84 35)	34 25	0 00	0 20	चदपुरा 17
KR	SHASWAN 23	-	-	TW(38 50)	83.50	0 00	1 00	नवाबगज बटनी 18
KR	SAHASWAN 20	-	3 70	TW(299 05)	58 [illegible]	8 00	27 00	कोठा 19
KR	SAHASWAN 17	-	4 66	TW(130 18)	25 76	4 40	10 00	देवरी अमृत 20
KR	SAHASWAN 18	-	1 80	TW(116 20)	7 00	0.00	5.00	a रामनगर मजरा नाधा 21
PR	SAHASWAN 18	ED	119.20	TW(572 60)	162 26	6 30	71 64	नाधा 22
KR	SAHASWAN 15	-	-	TW(104 00)	83 00	21 00	2 00	r Chowk कादर नगर उर्फ कादर च 23
KR	SAHASWAN 14	-	5 10	TW(177 86)	90 39	0.00	42 65	मोहम्मदगज गोवरा 24
KR	SAHASWAN 21	-	3 30	TW(256 57)	66.48	51 65	10 00	कुवरीकाम सहाय 25
PR	SAHASWAN 13	-	-	TW(115 45)	80 55	1 00	3 00	अफजलपुर बुधोती 26
PR	SAHASWAN 12	-	-	TW(157 00)	109 00	0 00	0 00	मिर्जापुर मोहसनपुर 27
KR	SAHASWAN 15	-	5 36	TW(157 97)	59 12	9 15	4 40	खकवारी भूड 28
KR	SAHASWAN 15	-	4 02	TW(86 10)	25 02	1 00	6 86	भगता नगला सुर्खी 29
KR	SAHASWAN 23	-	0 40	TW(59 82)	18 78	3 64	2 36	मखदूमपुर 30

1	2	3	4	5	6	7	8	9	10
31	Barnauli Sagarpur	306 00	904 (140)	-(-5)	CHW(1)	W,HP	-(5-10)	-(5-10)	-(5-10)
32	Sirsouli	250 00	1053 (184)	P(1)	CHW(1)	W,HP	-(-5)	-(-5)	-(-5)
33	Tahirpur Jahidpur	344.00	219 (35)	-(-5)	CHW(1)	W,HP	-(-5)	-(5-10)	-(-5)
34	Arifpur Bhagta Nagal	157 00	717 (126)	P(1)	CHW(1)	W,HP	-(-5)	-(-5)	-(-5)
35	Rafatpur Mauru Sumal	293.00	459 (86)	P(1)	CHW(1)	W,HP	-(-5)	-(-5)	-(-5)
36	Rafatpur Mauru Janoo	320 00	765 (96)	P(1)	CHW(1)	W,HP	-(-5)	-(-5)	-(-5)
37	Majholra	277.00	865 (132)	P(1)	CWC(1)	W,HP	-(-5)	-(-5)	-(-5)
38	Karia Bain	327.00	2157 (369)	P(1),M(1)	CHW(1)	W,HP	PO	-(-5)	-(-5)
39	Kharkhaul	124.00	396 (68)	-(-5)	CHW(1)	W,HP	-(-5)	-(-5)	-(-5)
40	Malikpur Bicholapatt	113 00	376 (81)	-(5-10)	CHW(1)	W,HP	-(-5)	-(-5)	-(-5)
41	Malikpur Bicholapatt	148 00	469 (72)	P(1),M(1)	CHW(1)	W,HP	-(-5)	-(-5)	-(-5)
42	Malikpur Bicholapatt	165.00	513 (77)	P(1),M(1)	CHW(1)	W,HP	-(-5)	-(-5)	-(-5)
43	Shadipur	250.00	696 (88)	P(1)	CWC(1),RP(1)	W,HP	-(-5)	-(5-10)	BS
44	Dhoodhma	200.00	491 (60)	-(-5)	CHW(1)	W,HP	-(-5)	-(-5)	BS
45	Salawatpur Bhoorh	280 00	618 (91)	-(-5)	RP(1)	W,HP	-(-5)	-(-5)	-(-5)
46	Bhawanipur Sarai	106.00	349 (63)	-(-5)	CHW(1)	W,HP	-(-5)	-(5-10)	-(-5)
47	Ranjitpur	208.00	337 (48)	-(-5)	RP(1)	W,HP	-(-5)	-(-5)	-(-5)
48	Shahnagar Patparagan	332 00	748 (113)	P(1)	RP(1),CHW(1)	W,HP	PO	-(5-10)	-(-5)

--	-2	13	14	15	16	17	18	2	1
KR	SAHASWAN 16	-	-	TW(245 4_)	41 00	17 54	2 00	बरहोली सागरपुर	31
PR	SAHASWAN 17	EAG	0 76	TW(96 84)	72 00	45.00	35 40	सिरसौली	32
R	SAHASWAN 15	-	-	IW(105 00)	183.00	40 00	16 00	ताहिरपुर जाहिदपुर	33
KR	SAHASWAN 13	-	-	TW(107 00)	39 00	4 00	7 00	a आरिफपुर भगता नगला	34
KR	SAHASWAN 13	-	-	TW(78 00)	182 00	27 00	6 00	ı रफतपुर मोरु शुमाली	35
KR	SAHASWAN 13	-	-	W(1? 00),TW(148 00)	133 00	16 00	11 00	bı रफतपुर मोरु जनूबी	36
KR	SAHASWAN 13	-	-	W(1 00),TW(100.00)	147.00	16.00	13.00	मझोलरा	37
PR	SAHASWAN 12	ED	-	TW(215 00)	38 00	27 00	47 00	करिया बैन	38
KR	SAHASWAN 10	-	-	W(21.00),TW(62 00)	30 00	6.00	5.00	खरखौल	39
KR	SAHASWAN 12	-	-	TW(58 00)	34 00	18 00	3 00	ı Gulab मलिकपुर बिचोलापट्ट	40
KR	SAHASWAN 12	-	-	W(1 00),TW(46 00)	86 00	13 00	2 00	a Khagı मलिकपुर बिचोलापट्ट	41
KR	SAHASWAN 12	ED	-	TW(48 00)	98 00	13.00	6 00	a MoharramxZdlDVnb बचोलपट्टी	42
PR	SAHASWAN 11	-	-	TW(90 00)	120 00	31 00	9 00	शादीपुर	43
PR	SAHASWAN 12	-	-	TW(112 00)	73 00	7 00	8 00	ढुढमा	44
KR	SAHASWAN 13	-	-	TW(229 00)	34 00	8 00	9.00	सलावतपुर भूड	45
KR	SAHASWAN 15	-	-	W(10 00),TW(57 00)	33.00	1 00	5 00	भवानीपुर सराय	46
PR	SAHASWAN 12	-	-	TW(129.00)	62.00	12 00	5.00	रजीतपुर	47
KR	SAHASWAN 11	-	-	TW(141 00)	143 00	36.00	12.00	j शाहनगर पटपरागज	48

1	2	3	4	5	6	7	8	9	10
49	Bastoi Sikri	378 00	1246 (187)	P(1)	CHW(1)	W,HP	-(5-10)	-(5-10)	-(5-10)
50	Nagaria Mutallika Fa	151 00	294 (66)	-(5-10)	MWC(1),CHW(1)	W,HP	-(5-10)	-(5-10)	-(5-10)
51	Faridnagar	265 00	61 (9)	-(5-10)	CHW(1)	W,HP	-(5-10)	-(5-10)	-(5-10)
52	Bibipur	66.00	----------	U N - I N H A B I T E D	----------	गेर आबाद	----------		
53	Hapna Nagla	215 00	----------	U N - I N H A B I T E D	----------	गेर आबाद	----------		
54	Manehra	60 00	----------	U N - I N H A B I T E D	----------	गैर आवाद	----------		
55	Vaisuiya	113.00	----------	U N - I N H A B I T E D	----------	गैर आवाद	----------		
56	Modai	118 00	----------	U N - I N H A B I T E D	----------	गैर आबाद	----------		
57	Birathla Nibri	280.00	501 (85)	-(5-10)	CHW(1)	W,HP	-(5-10)	-(5-10)	-(5-10)
58	Ismailpur Kothra	124 00	429 (66)	-(5-10)	CHW(1)	W,HP	PO,PHONE	-(5-10)	-(5-10)
59	Mohammadpur Kudai	397.00	1244 (228)	P(1)	CHW(1)	W,HP	-(5-10)	-(5-10)	-(5-10)
60	Zarifnagar Durgapur	545 00	3311 (594)	P(2),M(1)	H(1),RP(2)	W,HP	PO,PHONE	MON	BS
61	Salempur	57 00	----------	U N - I N H A B I T E D	----------	गैर आबाद	----------		
62	Rasulpur Dudhi	105 00	11 (4)	-(5-10)	CHW(1)	W,HP	-(5-10)	-(5-10)	-(5-10)
63	Rasulpur Kalan	274.00	4615 (780)	P(2),M(1)	MWC(1)	W,HP	PO,PHONE	WED,SAT	-(5-10)
64	Fatenpur	124 00	23 (3)	-(5-10)	CHW(1)	W,HP	-(5-10)	-(5-10)	-(5-10)
65	Kaladher	137 00	----------	U N - I N H A B I T E D	----------	गैर आबाद	----------		
66	Adampur	156.00	346 (61)	-(5-10)	CHW(1)	W,HP	-(5-10)	-(5-10)	-(5-10)

[illegible]	[illegible] 26	-	-	TW(141 [illegible]	163 41	3 10	14 [illegible]	बस्ताई सीकरी	49
KR	SAHASWAN 26	-	-	TW(91 19)	58 52	2 40	8 89	tanpur नगरिया मुतल्लिका फतन	50
KR	SAHASWAN 10	-	-	TW(123 38)	112 44	6 47	22.71	फरीदनगर	51
KR	SAHASWAN 10	-	-	TW(39 42)	24 22	1 02	1 34	बीबीपुर	52
KR	SAHASWAN 10		-	TW(119 11)	88 47	0 47	7 05	हपना नगला	53
KR	SAHASWAN 10	-	-	TW(33 45)	21 42	0 36	4 77	मनेहरा	54
KR	SAHASWAN 10	-	-	TW(59 32)	43 33	6 15	4 20	वैसुईया	55
KR	BSSAHASWAN 14	-	-	TW(69 46)	26 75	15 51	7 28	मोदई	56
KR	GUNNAUR 15	EAG	-	TW(177 28)	44 65	30 24	27 83	वृथिला नीबरी	57
KR	GUNNAUR 15	-	-	TW(57 44)	32 42	21 67	12 47	इस्मालपुर कोठरा	58
KR	SAHASWAN 20	EAG	-	TW(235 53)	129.27	18 14	14.06	माहम्मदपुर कुडई	59
KR	SAHASWAN 20	ED, EAG	-	TW(334 08)	167 15	5 81	37 96	जरीफनगर दुर्गपुर	60
KR	SAHASWAN 20	-	-	TW(30 13)	19 73	4.39	2 75	सलेमपुर	61
KR	SAHASWAN 25	-	-	TW(63 10)	32 21	3 17	6.52	रसूलपुर दुधी	62
KR	SAHASWAN 25	EAG	-	TW(166 02)	53 38	17 07	37 53	रसूलपुर कला	63
KR	SAHASWAN 25	-	-	TW(65 19)	47.74	1 19	14 88	फतेनपुर	64
KR	SAHASWAN 25	-	-	TW(79 46)	43 42	4 93	10 19	कालाढेर	65
KR	SAHASWAN 20	-	-	TW(62 38)	69 12	1.53	22.97	आदमपुर	66

67	Sisaura	114.00	598 (96)	-(5-10)	CHW(1)	W,HP	-(5-10)	-(5-10)
68	Khanwa Nagla	277.00	707 (130)	P(1)	CHW(1)	W,HP	-(5-10)	-(5-10)	-(5-10)
69	Radnaul Azizpur	488.00	1716 (296)	P(1)	CHW(1)	W,HP	-(-5)	-(-5)	-(-5)
70	Bhogajit Nagaliya	232.00	1262 (199)	P(1)	CHW(1)	W,HP	-(5-10)	-(5-10)	-(5-10)
71	Nainoul Bagwala	357.00	1774 (311)	P(1)	CHW(1)	W,HP	-(5-10)	-(5-10)	BS
72	Somanpur	166.00	997 (180)	P(1)	CHW(1)	W,HP	-(-5)	-(-5)	-(5-10)
73	Dharampur Tapura Bai	281.00	1587 (282)	P(1)	CHW(1)	W,HP	PO	-(-5)	BS
74	Bheempur Dostpur	186.00	580 (94)	-(-5)	CHW(1)	W,HP	-(5-10)	-(-5)	-(>10)
75	Serai Urf Vijay Garh	193.00	957 (150)	P(1),M(1)	CHW(1)	W,HP	-(5-10)	WED	-(5-10)
76	Surajpur Tappa Vais	76.00	253 (49)	-(-5)	CHW(1)	W,HP	-(5-10)	-(-5)	-(5-10)
77	Antar	248.00	1400 (223)	P(1)	CHW(1)	W,HP	-(-5)	-(-5)	-(-5)
78	Dahgawan	863.00	6615 (1047)	P(1),M(1),PUC(1)	PHC(1)	W,HP	PO,PHONE	SUN	BS
79	Dadra	389.00	1397 (248)	P(1)	CHW(1)	W,HP	-(-5)	-(-5)	-(-5)
80	Shamaspur Kubri	225.00	1148 (175)	-(-5)	CHW(1)	W,HP	-(-5)	-(-5)	-(-5)
81	Mohmmadpur Alipur Ghi	66.00	----------	U N - I N H A B I T E D	----------	गैर आबाद	----------		
82	Shekhupura	146.00	828 (153)	P(1)	CHW(1)	W,HP	-(-5)	-(-5)	-(-5)
83	Jatki	332.00	1254 (211)	P(1)	CHW(1)	W,HP	-(5-10)	-(5-10)	BS
84	Salawatpur Majra Bhoj	183.00	493 (74)	-(-5)	CHW(1)	W,HP	-(-5)	-(-5)	-(-5)

..	..	13	14	15	16	17	18	2	1
KR	SAHASWAN 19	-	-	TW(64 71)	69 41	3 61	16 27	असलौरा	67
KR	SAHASWAN 24	-	-	TW(125 67)	121 57	4.25	25 51	खनुआ नगला	68
KR	SAHASWAN 20	EAG	-	TW(272 40)	152 41	32 14	31 05	रदनौल अजीजपुर	69
KR	SAHASWAN 24	-	-	TW(97 73)	66 17	25 61	42 49	भोगाजीत नगरिया	70
PR	SAHASWAN 15	EAG	-	TW(162 83)	142 90	42 28	8.99	नैनोल वागवाला	71
KR	SAHASWAN 26	-	-	TW(144 09)	17 63	4.28	0 00	सोमनपुर	72
KR	SAHASWAN 24	-	-	TW(212 12)	56 57	10.31	2.00	s धर्मपुर टपरा वैस	73
KR	SAHASWAN 27	-	-	TW(160 04)	13 91	2 24	9 81	भीमपुर दोस्तपुर	74
PR	SAHASWAN 26	-	-	TW(118 82)	32 23	9 19	32 76	1 सेरई उर्फ विजय गढी	75
PR	SAHASWAN 24	-	-	TW(65 99)	3 50	1 29	5 22	सूरजपुर टप्पा वैस	76
PR	SAHASWAN 23	-	-	TW(213 21)	12 46	20 33	2 00	आतर	77
PR	SAHASWAN 18	EA	-	W(55 29),TW(614 26)	148 45	35.00	10 00	देहगँवा	78
KR	SAHASWAN 18	-	-	TW(255 03)	40 70	49 00	44 27	दादरा	79
KR	SAHASWAN 18	-	-	TW(182 40)	30 60	10.00	2.00	शमसपुर कुवरी	80
KR	SAHASWAN 18	-	-	TW(47.73)	11 27	0 00	7.00	ogha मोहम्मदपुर अल्लीपुर घ	81
PR	SAHASWAN 20	-	-	TW(84 74)	55.14	4 12	2.00	शेखूपुरा	82
KR	SAHASWAN 14	-	0 46	TW(210 93)	110 07	7.54	3.00	जतकी	83
KR	SAHASWAN 18	-	-	TW(118 12)	40.58	20 30	4 00	is सलावतपुर मजरा भोय	84

85	Barbuya		192.00	309 (41)	-(-5)	CHW(1)	W,HP	-(-5)	-(5-10)	-(5-10)
86	Dhobar Khera		322.00	933 (139)	P(1)	CHW(1)	W,HP	PO,PHONE	-(-5)	-(-5)
87	Hasanpur Jaretha		154.00	180 (33)	-(-5)	CHW(1)	W,HP	-(-5)	-(-5)	-(-5)
88	Allipur Sherpur		176.00	141 (23)	-(-5)	CHW(1)	W,HP	-(-5)	-(-5)	-(-5)
89	Mustafabad Jaretha		477.00	1294 (215)	P(1)	CWC(1)	W,HP	PO,PHONE	-(-5)	-(-5)
90	Kamalpur Jallu Nagar		280.00	1085 (199)	P(1)	CHW(1)	W,HP	-(-5)	-(-5)	-(-5)
91	Firozabad Jaretha		259.00	----------	U N - I N H A B I T E D	----------	गैर आबाद		----------	
92	Kanksi		239.00	1351 (199)	P(1)	CHW(1)	W,HP	-(-5)	-(-5)	-(-5)
93	Usmanpur		165.00	920 (179)	P(1)	CWC(1),CHW(1)	W,HP	PO	TUE	BS
94	Jaretha		186.00	763 (117)	-(-5)	CHW(1)	W,HP	-(-5)	-(-5)	-(-5)
95	Bhoias		280.00	2148 (304)	P(1)	CWC(1)	W,HP	-(-5)	WED	-(5-10)
96	Madarpur		287.00	1015 (171)	P(1)	CHW(1)	W,HP	-(-5)	-(-5)	-(-5)
97	Silhari		470.00	1259 (202)	P(1),M(1)	CWC(1)	W,HP	PO	-(-5)	BS
98	Chandanpur		101.00	589 (84)	-(5-10)	CHW(1)	W,HP	-(5-10)	-(-5)	BS
99	Karai Sarai		169.00	865 (132)	P(1)	CHW(1)	W,HP	-(5-10)	SAT	-(5-10)
100	Deohara Shekhpur		291.00	1713 (265)	P(1)	PHS(1)	W,HP	-(-5)	-(-5)	-(5-10)
101	Kunwarpur Chandan		219.00	828 (130)	P(1),M(1)	CHW(1)	W,HP	-(-5)	-(-5)	-(5-10)
102	Siwarik		235.00	278 (49)	-(-5)	CHW(1)	W,HP	-(-5)	-(-5)	-(-5)

-	12	13	14	15	16	17	18	2	1
KR	SAHASWAN 13	-	2 86	TW(3 87),,TK(7 25)	42 50	10 20	23 30	वस्तुईया	85
KR	SAHASWAN 12	-	-	TW(190 76),TK(19 84)	41 05	9.03	61 32	धोवर खेडा	86
KR	SAHASWAN 1	-	-	TW(94 69),TK(2 13)	17 82	35.58	3 78	हसनपुर जरेठा	87
KR	SAHASWAN 10	-	-	TW(119 46),TK(0 89)	19 59	4.90	31 16	अल्लीपुर शेरपुर	88
PR	SAHASWAN 10	-	-	TW(230 43),TK(3 62)	128 00	41 44	73 51	मुस्तफाबाद जरेठा	89
KR	SAHASWAN 11	-	0 32	TW(107 47),TK(1 10)	99 66	61 85	9 60	कमालपुर जल्लू नगर	90
KR	SAHASWAN 11	-	0 20	TW(76 77)	56.63	109.82	15 58	फिरोजाबाद जरेठा	91
KR	SAHASWAN 9	-	-	TW(139.68),TK(5.60)	14.07	62.86	16 79	काकसी	92
PR	SAHASWAN 10	ED,EAG	-	TW(128 33),TK(1 15)	8.85	5 70	20.97	उसमानपुर	93
PR	SAHASWAN 11	-	-	TW(115 04),TK(7 00)	20 16	7.53	36 27	जरेठा	94
KR	SAHASWAN 15	ED,EAG	-	TW(221.96),TK(7.06)	15 46	12.43	23 09	भोयास	95
KR	SAHASWAN 9	-	-	TW(166 89),TK(8.39)	21.54	49 62	40 56	मदारपुर	96
PR	SAHASWAN 7	EAG	21 98	TW(291 80)	94.91	26 71	34 60	सिलहरी	97
PR	SAHASWAN 6	EAG	2.67	TW(53 06)	32 63	4 30	8.34	चदनपुर	98
KR	SAHASWAN 27	-	-	TW(152 00)	7 42	1 80	7.78	कैरेई सेरई	99
KR	SAHASWAN 22	-	-	TW(172 00)	58.00	10 76	50 24	दहोरा शेखपुर	100
KR	SAHASWAN 22	-	-	TW(137 36)	27.63	41 31	12.70	कुवरपुर चादन	101
KR	SAHASWAN 23	-	135 52	TW(63 53)	11.97	1.32	22 66	सिवारिक	102

103	[illegible]	393.00	----------	U N - I N H A B I T E D	----------	गैर आबाद	----------		
104	Ora	405.00	----------	U N - I N H A B I T E D	----------	गैर आबाद	----------		
105	Malpur Tatera Kham	381.00	----------	U N - I N H A B I T E D	----------	गैर आबाद	----------		
106	Malpur Tatera Mustah	440.00	2471 (395)	P(1)	PHS(1)	W,HP	PO	-(-5)	-(5-10)
107	Hasanpur Tappa Vais	172.00	895 (160)	-(-5)	CHW(1)	W,HP	-(-5)	-(-5)	-(5-10)
108	Sirsa Khurd	292.00	1415 (234)	P(1)	PHS(1)	HP	PO,PHONE	MON	-(5-10)
109	Padriya	129.00	1189 (193)	P(1),M(1)	CHW(1)	W,HP	-(-5)	-(-5)	-(5-10)
110	Badulla Ganj	113.00	----------	U N - I N H A B I T E D	----------	गैर आबाद	----------		
111	Rampur Tappa Vais	210.00	1237 (179)	-(-5)	CHW(1)	W,HP	-(-5)	SUN	-(>10)
112	Dhail	88.00	731 (135)	-(-5)	CHW(1)	W,HP	-(-5)	-(-5)	-(5-10)
113	Sone Boorhi	120.00	628 (108)	-(-5)	CHW(1)	W,HP	-(-5)	-(-5)	-(5-10)
114	Bairpur Manpur	270.00	1072 (182)	P(1)	CHW(1)	W,HP	-(-5)	-(-5)	-(>10)
115	Nadail	370.00	4080 (650)	P(1),M(1)	CWC(1)	W,HP	PO,PHONE	WED	-(5-10)
116	Sujawali	300.00	2146 (329)	P(1),M(1)	CWC(1)	W,HP	PO	-(-5)	-(-5)
117	Jasoda Ladawa	48.00	----------	U N - I N H A B I T E D	----------	गैर आबाद	----------		
118	Nigawli Shakoorganj	330.00	----------	U N - I N H A B I T E D	----------	गैर आबाद	----------		
119	Paberh Kham	260.00	----------	U N - I N H A B I T E D	----------	गैर आबाद	----------		
120	Paberh Pukhta	267.00	367 (58)	-(-5)	CHW(1)	W,HP	-(-5)	-(-5)	-(>10)

	[illegible] 23	-	[illegible] 00	TW(50 00)	6 00	5 00	0 00	सोनकला	103
KR	SAHASWAN 23	-	212 00	TW(63 00)	57 00	30 00	43 00	ओर	104
KR	SAHASWAN 23	-	334 90	TW(27 00)	1 40	5 40	12 30	मालपुर ततेरा खाम	105
PR	SAHASWAN 21	-	29 81	TW(309 90)	41 29	55 50	3 50	kam मालपुर ततेरा मुस्तहक	106
KR	SAHASWAN 22	-	-	TW(116 00)	42 23	0 40	13.37	हसनपुर टप्पा वैस	107
KR	SAHASWAN 20	EAG	-	TW(196 00)	30 00	11 42	54.58	सिरसा खुर्द	108
KR	SAHASWAN 19	-	-	TW(106 50)	15 10	1 19	6.21	पडरिया	109
KR	SAHASWAN 19	-	-	TW(74 37)	14 47	0 35	23.81	वादुल्लागज	110
KR	SAHASWAN 21	EAG	-	TW(179 00)	23 00	3.00	5 00	रामपुर टप्पा वैस	111
KR	SAHASWAN 22	-	-	TW(71 00)	7.00	3.00	7.00	ढेल	112
KR	SAHASWAN 22	-	-	TW(66.00)	38 00	15.00	1 00	सोने बूढी	113
KR	SAHASWAN 27	-	-	W(2 00),TW(195.00)	36.00	29 00	14 00	वैरपुर मानपुर	114
PR	SAHASWAN 16	ED,EAG	-	W(5.00),TW(308 00)	11 00	17.00	29.00	नदायल	115
PR	SAHASWAN 21	ED,EAG	-	W(10 00),TW(196.00)	58.00	16.00	20.00	सुजावली	116
KR	SAHASWAN 21	-	-	TW(3.00)	11.00	27 00	7.00	जसोदा लादुआ	117
KR	SAHASWAN 21	-	-	TW(2 00)	1.00	320.00	7 00	निगावली शकूरगज	118
KR	SAHASWAN 21	-	192 00	TW(8 00)	0.00	60.00	0.00	पावेडखाम	119
KR	SAHASWAN 24	-	-	TW(170 00)	25.00	57.00	15.00	पावेड पुख्ता	120

1	2	3	4	5	6	7	8	9
121	Nasirpur Tappa Malsa	92.00	370 (176)	P(1)	CHW(1)	W,HP	-(-5)	SAT	-(>10)
122	Wajidpur	240.00	1004 (149)	P(1)	CHW(1)	W,HP	-(-5)	-(-5)	-(-5)
123	Rasulpur Tappa Malsa	161.00	1535 (233)	P(1)	CHW(1)	W,HP	-(-5)	-(-5)	-(>10)
124	Allahadadpur Dhobai	249.00	2129 (354)	P(1)	CHW(1)	W,HP	-(-5)	THU	-(>10)
125	Hindor	305.00	1981 (326)	P(1)	CHW(1)	W,HP	-(-5)	-(-5)	-(>10)
126	Bhawanipur Kham	121.00	3320 (563)	P(1)	CHW(1)	W,HP	PO	MON	-(>10)
127	Bhawanipur Khalli	119.00	3709 (656)	P(1),M(1)	CWC(1)	W,HP	-(-5)	THU	-(>10)
128	Jamalpur Pirl	116.00	593 (79)	-(-5)	CHW(1)	W,HP	-(-5)	-(-5)	-(5-10)
129	Khairpur Balli	85.00	1154 (156)	-(5-10)	CHW(1)	W,HP	-(-5)	-(-5)	-(5-10)
130	Hamupur Chamarpura	351.00	2151 (423)	P(1),M(1)	RP(1)	W,HP	-(-5)	SUN	-(5-10)
131	Amanpur	279.00	1141 (183)	P(1)	CHW(1)	W,HP	-(-5)	-(-5)	-(5-10)
132	Rampur Nahra	90.00	103 (15)	-(-5)	CHW(1)	W,HP	-(-5)	-(-5)	-(5-10)
133	Sadarpur Makanpur Pu[illegible]	201.00	220 (37)	-(-5)	CHW(1)	W,HP	-(-5)	-(-5)	-(5-10)
134	Sadarpur Makanpur Kh[illegible]	695.00	135 (17)	-(-5)	CHW(1)	W,HP	-(-5)	-(-5)	-(5-10)
135	Tontpur Karsari [illegible]	973.00	1799 (331)	P(1)	RP(1),CHW(1)	W,HP	-(-5)	-(-5)	-(5-10)
136	Malsai Yusufpur kham[illegible]	407.00	1059 (131)	-(5-10)	CHW(1)	W,HP	-(-5)	-(5-10)	-(>10)
137	Malsai Yusufpur Must[illegible]	370.00	766 (184)	-(5-10)	RP(1),CHW(1)	W,HP	-(-5)	-(-5)	-(>10)
138	Rustampur Tappa Mals[illegible]	182.00	----------	U N - I N H A B I T E D	----------	गैर आबाद	----------		

	24			TW(63 00)	15 00	5 00	8 00	ı नसीरपुर टप्पा मलसई 121
KR	SAHASWAN 12	-	-	W(4 00),TW(203 00)	10 00	10 00	13 00	वाजिदपुर 122
KR	SAHASWAN 12	-	-	W(60 00),TW(49 00)	30 00	11 00	11 00	ı रसूलपुर टप्पा मलसई 123
PR	SAHASWAN 14	-	-	W(2 00),TW(187 00)	41 00	7.00	12.00	अलेहदादपुर धोवई 124
KR	SAHASWAN 14	-	-	W(9 00),TW(200 00)	59 00	21.00	16 00	हिन्दोर 125
PR	SAHASWAN 12	ED	-	TW(90.00)	3 00	4.00	24.00	भवानीपुर खाम 126
PR	SAHASWAN 12	ED,EAG	-	TW(78 00)	19 00	5 00	17.00	भवानीपुर खल्ली 127
PR	SAHASWAN 10	-	-	TW(89 84)	18 93	4.35	2.88	जमालपुर पीरी 128
PR	SAHASWAN 6	-	-	TW(54 61)	9 23	5.66	15.50	खैरपुर बल्ली 129
PR	SAHASWAN 6	-	-	TW(207 16)	98.65	25 13	20 06	हमूपुर चमरपुरा 130
PR	SAHASWAN 8	-	-	TW(198 26)	48 14	12.84	19.76	अमनपुर 131
PR	SAHASWAN 10	-	-	TW(61 94)	19 62	4.04	4 40	रामपुर नहरा 132
PR	SAHASWAN 8	-	-	TW(148 58)	39 83	6 88	5 71	khta सदरपुर मकनपुर पुख्त 133
PR	SAHASWAN 8	-	269.00	TW(319 23)	46.29	43.84	16 64	am सदरपुर मकनपु खाम 134
PR	SAHASWAN 8	-	-	TW(49 57)	255 45	384.44	283.54	टोटपुर करसरी 135
PR	SAHASWAN 14	-	-	TW(308 38)	28 80	41 11	28 71	मलसई युसुफपुर खाम 136
PR	SAHASWAN 12	-	-	TW(313 66)	35.65	3.97	16.72	ahkam मलसई युसुफपुर मुस्तह 137
KR	SAHASWAN 12	-	-	TW(94 30)	78.26	3 30	6.14	ai रुस्तमपुर टप्पा मलसई 138

1	2	3	4	5	6	7	8	9	10
139	[illegible]	274 00	2312 (349)	P(1)	RP(1),CHW(1)	W,HP	-(-5)	-(-5)	-(5-10)
140	Shahpur Tahirpur Khe	151 00	1119 (213)	-(-5)	CHW(1)	W,HP	-(-5)	-(-5)	-(5-10)
141	Bhgta Nagla	916.00	1730 (322)	-(-5)	RP(1),CHW(1)	W,HP	PO	-(-5)	-(5-10)
142	Sukurra	74 00	----------	U N - I N H A B I T E D	----------	गैर आवाद		----------	
143	Basaulia	142 00	----------	U N - I N H A B I T E D	----------	गैर आवाद		----------	
144	Nagla Khangi	90.00	----------	U N - I N H A B I T E D	----------	गैर आवाद		----------	
	Total :	35109 00	129595 21322	P(71),M(17) PUC(1)	H(1),MCW(2) CWC(10),PHC(1) PHS(5),RP(17) CHW(105)				

-	12	13	14	15	16	17	18	2	1
KR	SAHASWAN 7	-	-	TW(131 42)	5 51	10 72	19.99	वाजपुर	139
KR	SAHASWAN 3	-	-	TW(131 42)	5 92	1 82	11 94	ra शाहपुर ताहिरपुर खड	140
KR	SAHASWAN 5	-	-	TW(538 63)	210 27	103 00	64 10	भगता नगला	141
KR	SAHASWAN 5	-	-	-	0 00	13 30	60.70	सुकर्रा	142
KR	SAHASWAN 5	-	-	-	0 00	2 42	139 58	बसौलिया	143
KR	SAHASWAN 5	-	-	-	0 00	50 72	39.28	नगला खजी	144
	योग			1673 22	W(192 29),TW(19590.54) TK(64 03)	7869 87	3020 89	2714.16	

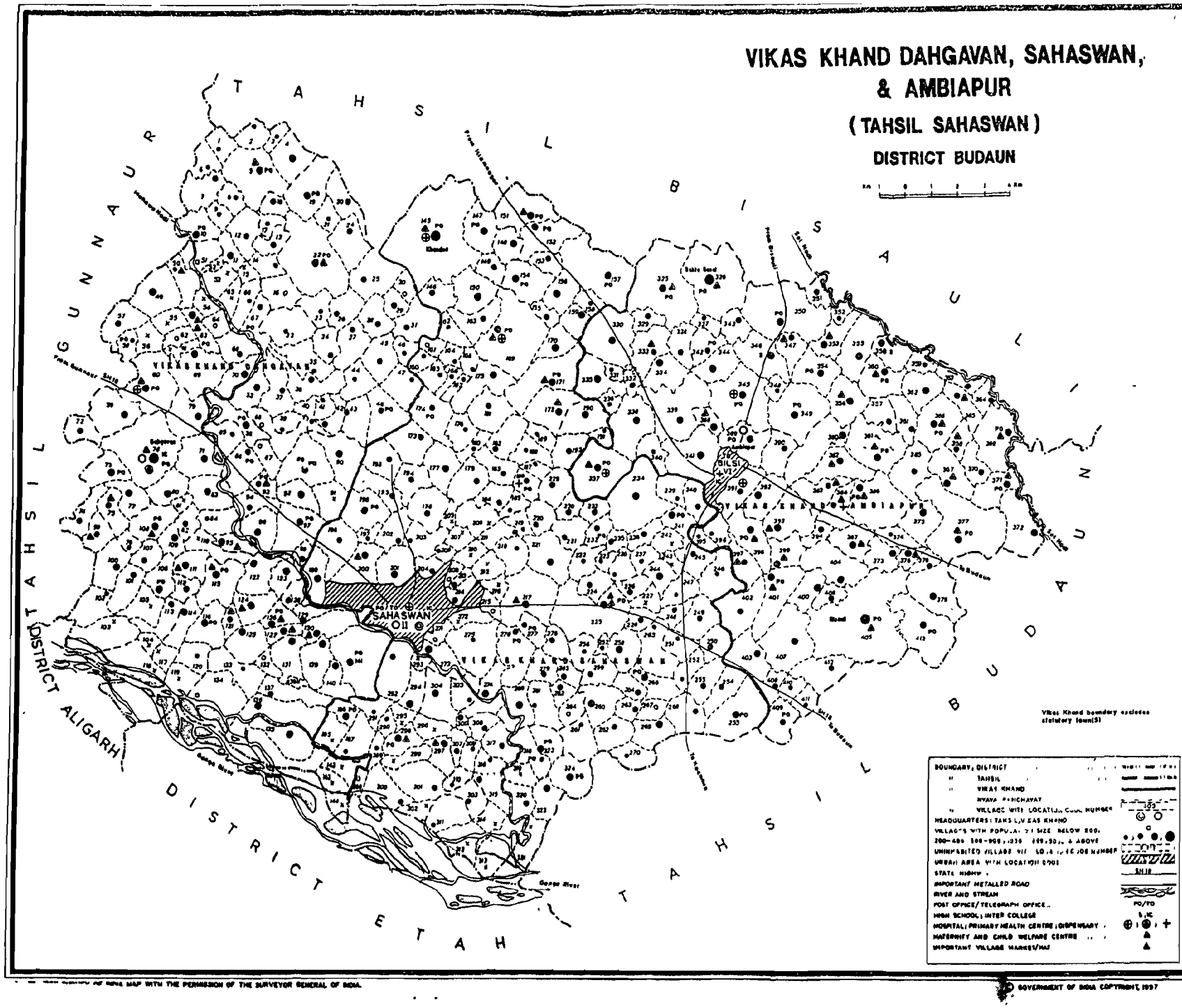

THIS MAP WITH THE PERMISSION OF THE SURVEYOR GENERAL OF INDIA.

© GOVERNMENT OF INDIA COPYRIGHT, 1997

District Name · Budaun

ग्राम म उपलब्ध जन सविधाय - [यदि ग्राम म सविधा उपलब्ध नही ह ता डेश (-) लगान क बाद ग्राम से जितनी दरी पर सविधाय उपलब्ध ह वह दरी मोटे तोर पर इस प्रकार काष्ठका -5 कि मी 5-10 कि मी एव 10+ कि मी को सामान्य श्रणियो म दी गयी ह।
Amenities Available - [If not available within the village, a dash (-) has been shown in the column and ne t to it, in brackets, the distance in broad ranges viz -5 Kms , 5-10 Kms and 10+ Kms of the nearest place where the facility is available has been given]

लाकेशन काड न Location Code No.	ग्राम का नाम Name of Village	ग्राम का कुल क्षत्रफल (हक्टेयर मे) Total area of the village (in hectares)	कल जनसख्या एव परिवारो की सख्या Total popu-lation and number of households	शेक्षणिक Educational	चिकित्सा सम्बन्धी Medical	पीन का पानी (पीने योग्य) Drinking Water (Potable)	डाक ओर तार Post and Telegrapn	बाजार/हाट का दिन/के दिन यदि कोई हो Day(s) of market/hat, if any	सचार व्यवस्था (बस स्टाप रेलव स्टेशन, जल मार्ग Communications (Bus stop, Railway station, Water way)
1	2	3	4	5	6	7	8	9	10
C.D Block :- Sahaswan						Tahsil - Sahaswan			
145	Khanduwa	1612.00	7105 (1109)	P(1),M(1)	H(1)	W,HP	PO,PHONE	FRI	-(5-10)
146	Kubri Majra Sarai Sa	218 00	679 (122)	-(-5)	CHW(1)	W,HP	-(-5)	-(-5)	-(-5)
147	Mawli	288 00	2181 (365)	P(1)	CHW(1)	W,HP	PO	-(5-10)	-(-5)
148	Mahanagar	189 00	1214 (191)	P(1)	CHW(1)	W,HP	-(-5)	-(-5)	-(-5)
149	Lother	140 00	649 (108)	P(1)	CHW(1)	W,HP	-(-5)	-(-5)	-(-5)
150	Sarai Sanwal	351.00	1574 (261)	P(1)	CHW(1)	W,HP	-(-5)	-(-5)	-(-5)
151	Ugheiti Patti Garbi	438 00	2892 (473)	P(1),M(1)	PHS(1)	W,HP	PO,PHONE	SAT	BS
152	Ugheiti Patti Sharki	396.00	1620 (280)	P(1)	CHW(1)	W,HP	PO	-(-5)	BS
153	Titouli	136 00	848 (124)	P(1)	CHW(1)	W,HP	-(-5)	-(-5)	BS
154	Kangawan Gugauwa	369 00	1775 (306)	P(1)	CHW(1)	W,HP	PO	-(-5)	-(-5)
155	Barbara	124 00	623 (111)	P(1)	CHW(1)	W,HP	-(-5)	-(-5)	-(-5)
156	Ghansoli	247.00	1180 (181)	P(1)	CHW(1)	W,HP	-(-5)	-(-5)	-(-5)

जिले का नाम बदायूं

भूमि प्रयोग Land Use
(अर्थात् भूमि के पृथक - पृथक वर्गों के अन्तर्गत क्षेत्रफल - हेक्टेयर म दशमलव के दो निकटतम अंकों में परिवर्तित)
(i.e area under different type of land use in hectares rounded upto two decimal places)

ग्राम तक पहुँचने का मार्ग	निकटतम कस्बा और उसकी दूरी (कि मी मे)	बिजली की आपूर्ति	वन	स्रोत द्वारा सिंचित	असिंचित	कृषि योग्य बंजर भूमि (गोचर तथा उपवन सहित)	कृषि के लिये अनुपलब्ध क्षेत्र	ग्राम का नाम	लोकेशन कोड न
Approach to village	Nearest Town and distance (in Kms)	Power supply	Forest	Irrigated (by source)	Unirrigated	Culturable waste (including gaucher and groves)	Area not available for cultivation	Name of Village	Location code No
11	12	13	14	15	16	17	18	2	1
विकास खण्ड -	सहसवान					तहसील -	सहसवान		
PR	BILSI 16	EA	-	W(194 00),TW(764 00) TWE(300 00)	209 00	46 00	99 00	खन्डुआ	145
KR	BILSI 14	ED,EAG	-	W(32 00),WE(80 00) TW(43 00)	44 00	8 00	11 00	nwal कुबरी मजरा सराय सव	146
PR	BILSI 13	ED,EAG	-	W(40 00),TW(170 00) TWE(16 00)	45 00	0 00	17 00	मेवली	147
KR	BILSI 12	-	-	W(11 00),TW(48 00) TWE(80.00)	36 00	0 00	14 00	महानगर	148
KR	BILSI 13	-	-	W(5 00),TW(50.00) TWE(57.00)	20 00	0.00	8.00	लोधर	149
KR	BILSI 11	-	-	W(71.00),TW(198.00) TWE(13.00)	56.00	0 00	13.00	सराय सवाल	150
PR	BILSI 11	EA	-	W(7.00),TW(249 00) TWE(80.00)	68 00	0 00	34.00	उधेती पट्टी गर्बी	151
PR	BILSI 11	EA	-	W(11.00),TW(257.00) TWE(40.00)	54 00	6 00	28 00	उधेती पट्टी शर्की	152
PR	BILSI 10	ED,EAG	-	W(18.00),TW(10 00) TWE(77.00)	19 00	2 00	10 00	टिटोली	153
KR	BILSI 13	ED,EAG	-	W(9 00),TW(273 00) TWE(15 00)	50 00	1 00	21 00	कनगवा गुगौआ	154
KR	BILSI 11	-	-	TW(50.00),TWE(30.00)	37 00	1 00	6 00	वरवारा	155
KR	BILSI 11	-	-	W(12 00),TW(20 00) TWE(161 00)	35.00	1.00	18.00	धनसोली	156

157	Sarha Bagrauli	703 00	3115 (521)	P(1),M(1)	CHW(1)	W,HP	PO	-(-5)	BS
158	Nareini	128 00	388 (70)	-(-5)	CHW(1)	W,HP	-(-5)	-(-5)	BS
159	Rajbaroulia	167 00	1218 (167)	P(1)	CHW(1)	W,HP	-(-5)	-(-5)	BS
160	Ramupur	116 00	389 (40)	-(-5)	CHW(1)	W,HP	-(-5)	-(-5)	-(-5)
161	Kakrola	78 00	195 (32)	-(-5)	CHW(1)	W,HP	-(-5)	-(-5)	-(-5)
162	Mahmuda Tappa Reonai	151 00	301 (50)	-(-5)	CHW(1)	W,HP	-(-5)	-(-5)	-(5-10)
163	Reonai Kurdan	271 00	767 (132)	P(1),M(1)	CHW(1)	W,HP	-(-5)	-(-5)	-(-5)
164	Kiyawali	104 00	452 (68)	-(-5)	CHW(1)	W,HP	-(-5)	-(-5)	-(5-10)
165	Kamanpur Bhoorh	125 00	349 (45)	P(1)	CHW(1)	W,HP	-(5-10)	-(-5)	-(5-10)
166	Bansupur	76.00	245 (41)	-(-5)	CHW(1)	W,HP	-(-5)	-(5-10)	-(5-10)
167	Bhedpur	81.00	285 (45)	-(-5)	CHW(1)	W,HP	-(-5)	-(5-10)	-(5-10)
168	Rampur Tappa Reonai	96 00	364 (58)	-(-5)	CHW(1)	W,HP	-(-5)	-(5-10)	-(5-10)
169	Reonai Dalai	905 00	3695 (582)	P(1),M(1)	H(1),PHS(1)	W,HP	PO	WED	-(-5)
170	Bala Kishanpur	148 00	1392 (206)	P(1)	CHW(1)	W,HP	-(-5)	-(-5)	-(-5)
171	Khitaurapatti Bhagwan	525.00	2918 (489)	P(1),M(1)	PHS(1)	W,HP	PO	SUN	BS
172	Khitaurapatti Kundan	387.00	1981 (349)	P(1),M(1)	CHW(1)	W,HP	-(-5)	THU,SUN	BS
173	Jarara	334 00	556 (97)	-(-5)	CHW(1)	W,HP	-(-5)	-(10+)	-(-5)
174	Tehra	344 00	935 (142)	-(-5)	CHW(1)	W,HP	PO	-(-5)	-(-5)

--	11	13	14	15	16	17	18	2	1
PR	BILSI	ED	2 00	W(20 00),TW(450 00) TWE(69 00)	99 00	7 00	56 00	सरहा बघौली	157
PR	BILSI	-	-	W(7 00),TW(79 00)	35 00	0 00	7.00	नरैनी	158
PR	BILSI 9	-	-	W(48 00),TW(69.00)	36 00	0 00	14 00	राजवरौलिया	159
KR	SAHASWAN 12	-	-	W(2 00),TW(88 00)	13 00	7.00	6 00	हमपुर	160
KR	SAHASWAN 20	-	-	W(2 00),TW(43.00)	17 00	12.00	4 00	ककराला	161
KR	SAHASWAN 20	-	-	W(4 00),TW(82 00)	15 00	5 00	7 00	महमूदा टप्पा रियोनाई	162
PR	SAHASWAN 17	EAG	-	W(63 00),TW(122 00) TWE(17 00)	38 00	14 00	17.00	रियोनाई कुन्दन	163
KR	SAHASWAN 20	-	-	W(9.00),TW(69.00)	11 00	9.00	6 00	कयावली	164
KR	SAHASWAN 18	-	-	W(6.00),TW(70 00)	37 00	3 00	7.00	कमनपुर भूड़	165
KR	SAHASWAN 17	-	-	W(2 00),TW(23 00) TWE(39.00)	7.00	1 00	24 00	बन्सपुर	166
KR	SAHASWAN 17	-	-	W(12 00),TW(39.00)	24.00	3.00	3.00	भेदपुर	167
KR	SAHASWAN 17	-	-	W(6.00),TW(55 00)	16 00	14.00	5.00	रामपुर टप्पा रियोनाई	168
PR	SAHASWAN 17	ED,EAG	-	W(55 00),TW(506 00) TWE(190 00)	71 00	21.00	62 00	रयोनाई ढलाई	169
KR	SAHASWAN 15	ED,EAG	-	W(6.00),TW(104 00)	22.00	2.00	14.00	वाला किशनपुर	170
PR	SAHASWAN 13	ED,EAG	-	W(53.00),TW(350.00) TWE(44 00)	27.00	17.00	34.00	nt खितौरापट्टी भगवन्त	171
PR	SAHASWAN 13	ED,EAG	-	W(28.00),TW(256 00) TWE(16.00)	48 00	10 00	29.00	खितौरापट्टी कुन्दन	172
KR	SAHASWAN 11	-	-	W(3.00),TW(121.00)	191.00	1.00	18.00	जरारा	173
KR	SAHASWAN 14	-	-	W(30 00),TW(56.00)	241 00	1.00	16 00	टहरा	174

1	2	3	4	5	6	7	8	9
175	Fatehpur Banjra	346 00	1594 (207)	P(1),M(1)	CHW(1)	W,HP	-(-5)	-(-5)	- -5
176	Haripur	199 00	353 (53)	-(-5)	CHW(1)	W,HP	-(-5)	-(10+)	- -5
177	Sadhanpur	321 00	1068 (161)	P(1),M(1)	CHW(1)	W,HP	-(-5)	-(5-10)	-(-5)
178	Allipur Tappa Haveli	300 00	589 (98)	-(-5)	CHW(1)	W,HP	-(-5)	-(-5)	-(-5,
179	Bhagatpur	289 00	613 (96)	-(-5)	CHW(1)	W,HP	-(-5)	-(5-10)	BS
180	Mohammadpur Hajjam	113 00	292 (45)	-(-5)	CHW(1)	W,HP	-(5-10)	-(5-10)	-(-5)
181	Bhoorh Khitora	286 00	641 (93)	P(1)	CHW(1)	W,HP	-(-5)	-(-5)	BS
182	Sultanpur Tappa Ahma	230 00	576 (99)	P(1)	CHW(1)	W,HP	-(-5)	-(5-10)	-(-5)
183	Bahbalpur	231 00	819 (119)	-(-5)	CHW(1)	W,HP	-(-5)	-(5-10)	BS
184	Horipur	130 00	589 (89)	P(1),M(1)	PHS(1),CHW(1)	W,HP	-(-5)	-(5-10)	-(-5)
185	Gahlaul	125 00	369 (50)	-(-5)	CHW(1)	W,HP	-(5-10)	-(5-10)	-(-5)
186	Tigri	165 00	689 (92)	P(1)	D(1),CHW(1)	W,HP	(5)	-(5-10)	-(-5)
187	Chandesi	126 00	449 (77)	-(-5)	CHW(1)	W,HP	-(-5)	-(5-10)	-(5-10)
188	Lawedpur	157 00	226 (39)	-(-5)	CHW(1)	W,HP	-(-5)	-(5-10)	-(-5)
189	Aurangabad Bhoorh	130.00	287 (50)	-(-5)	PHS(1),CHW(1)	W,HP	-(-5)	-(-5)	-(-5)
190	Mahloli	281.00	1559 (239)	P(1)	CHW(1)	W,HP	-(-5)	-(-5)	-(-5)
191	Fatehpur Kubri	112 00	225 (33)	P(1)	CHW(1)	W,HP	-(-5)	-(-5)	-(-5)
192	Zahidpur Ghansoli	256 00	936 (141)	P(1)	CHW(1)	W,HP	-(-5)	-(5-10)	-(5-10)

12	12	13	14	15	16	17	18	2	1
KR	SAHASWAN 12	EAG	-	W(11 00),,TW(209 00) TWE(13 00)	88 00	2 00	22 00	रफतपुर बजरा	175
KR	SAHASWAN 11	-	-	W(7 00),TW(105 00)	74 00	0.00	13 00	हरीपुर	176
KR	SAHASWAN 9	-	-	W(3 00),TW(136.00)	162 00	4 00	16 00	साथनपुर	177
KR	SAHASWAN 4	-	-	W(9.00),TW(144 00)	130 00	1 00	17 00	अल्लीपुर टप्पा हवेली	178
KR	SAHASWAN 7	-	-	W(27 00),TW(117.00)	126 00	0 00	19 00	भगतपुर	179
KR	SAHASWAN 11	-	-	W(1 00),TW(65 00)	40.00	0 00	7 00	मोहम्मदपुर हज्जाम	180
KR	SAHASWAN 11	EAG,EO	-	W(5 00),TW(176.00) TWE(21.00)	69 00	0 00	15.00	भूड खितौरा	181
KR	SAHASWAN 10	-	-	W(1.00),TW(130.00)	80 00	4.00	15 00	dnagar सुल्तानपुर टप्पा अहमदन	182
KR	SAHASWAN 7	-	-	W(7 00),TW(176.00)	32 00	0 00	16.00	वहवलपुर	183
KR	SAHASWAN 8	-	-	W(13.00),TW(78 00)	18 00	0.00	21.00	होटीपुर	184
KR	SAHASWAN 8	-	-	W(31 00),TW(42 00)	37 00	1 00	14.00	गहलोल	185
KR	SAHASWAN 10	-	-	W(5 00),TW(115.00)	28 00	0 00	17.00	तिगरा	186
KR	SAHASWAN 10	-	-	W(24 00),TW(71 00)	21 00	0 00	10.00	चन्देसी	187
KR	SAHASWAN 10	EAG	-	W(3.00),TW(93 00) TWE(5.00)	50 00	0 00	6.00	लवेदपुर	188
KR	SAHASWAN 10	-	1.00	W(1 00),TW(80.00) TWE(1 00)	40.00	0.00	7 00	औरगाबाद भूड	189
KR	SAHASWAN 13	EAG	-	W(69 00),TW(150.00)	45.00	1 00	16.00	महलोली	190
KR	SAHASWAN 14	EAG	-	W(2 00),TW(81.00) TWE(18.00)	3 00	1.00	7 00	फतेहपुर कुवरी	191
KR	SAHASWAN 13	EAG	-	W(2 00),TW(183 00) TWE(16.00),O(9.00)	28 00	0.00	18.00	जाहिदपुर घनसोली	192

1		3	4	5	6	7	8	9	10
193	Ibrahimpur garhi	307 00	930 (129)	-(5-10)	CHW(1)	W,HP	-(5-10)	-(5-10)	BS
194	Daulatpur	221 00	745 (128)	P(1)	CHW(1)	W,HP	-(5-10)	-(5-10)	-(5-10)
195	Shikarpur	272 00	771 (102)	-(5-10)	CHW(1)	W,HP	-(5-10)	-(5-10)	BS
196	Bhamori	382 00	1399 (223)	P(1)	CHW(1)	W,HP	PO	-(5-10)	-(5-10)
197	Ismailpur Ghospur	65 00	314 (46)	-(-5)	CHW(1)	W,HP	-(-5)	-(-5)	-(-5)
198	Parsona	355 00	861 (153)	-(-5)	PHS(1),CHW(1)	W,HP	-(-5)	-(-5)	BS
199	Nagla Chole	319 00	1856 (305)	P(1)	CHW(1)	W,HP	-(-5)	-(5-10)	-(-5)
200	Khairpur Khairati	344.00	1619 (235)	-(5-10)	CHW(1)	W,HP	-(-5)	THU	BS
201	Kolhar	264 00	1452 (234)	-(-5)	CHW(1)	W,HP	-(-5)	-(-5)	-(-5)
202	Mohammadpur Udha	202 00	535 (67)	-(-5)	CHW(1)	W,HP	-(-5)	-(-5)	BS
203	Manakpur	237 00	255 (40)	-(-5)	CHW(1)	W,HP	-(-5)	-(-5)	BS
204	Fatanpur Tappa Havel	155 00	721 (118)	-(-5)	CHW(1)	W,HP	-(-5)	-(-5)	-(-5)
205	Imadpur	96 00	----------	U N - I N H A B I T E D	----------	गैर आबाद	----------		
206	Mohammadpurmishra Na	102.00	----------	U N - I N H A B I T E D	----------	गैर आबाद	----------		
207	Dhakpura Tappa Havel	111.00	----------	U N - I N H A B I T E D	----------	गैर आबाद	----------		
208	Basoorpur Firozpur	139 00	254 (24)	-(-5)	CHW(1)	W,HP	-(-5)	-(-5)	BS
209	Sikandarpur Patti	85 00	19 (3)	-(-5)	CHW(1)	W,HP	-(-5)	-(-5)	-(-5)
210	Lalpur	115.00	----------	U N - I N H A B I T E D	----------	गैर आबाद	----------		

11	12	13	14	15	16	17	18	2	1
KR	SAHASWAN 3	-	11 00	W(15 00),TW(94 00)	175 00	4 00	8.00	इब्राहिमपुर गढी	193
KR	SAHASWAN 6	-	6 00	TW(126 00)	80 00	0 00	9 00	दौलतपुर	194
PR	SAHASWAN 5	-	4 00	W(31 00),TW(76 00)	151 00	0 00	10.00	शिकारपुर	195
KR	SAHASWAN 6	-	4 00	W(55 00),TW(109 00)	199 00	0.00	15.00	धमोरी	196
KR	SAHASWAN 1	-	-	W(31 00),TW(12 00)	19 00	0.00	3.00	इस्माइलपुर घोसपुर	197
KR	SAHASWAN 4	ED	6 00	W(16 00),TW(180 00)	127 00	14.00	12.00	परसोना	198
KR	SAHASWAN 6	ED	2 00	W(55 00),TW(148 00)	91 00	0.00	22 00	नगला चोई	199
PR	SAHASWAN 2	ED	4 00	W(8 00),TW(213 00)	82.00	0 00	37.00	खैरपुर खैराती	200
KR	SAHASWAN 1	-	-	W(72 00),TW(78 00)	105 00	0 00	9 00	कोल्हार	201
PR	SAHASWAN 2	-	4 00	TW(65.00)	125.00	0 00	8 00	मोहम्मदपुर ऊध	202
PR	SAHASWAN 2	-	7 00	TW(165 00)	55 00	0 00	10 00	मानकपुर	203
KR	SAHASWAN 4	EAG	-	TW(129 00),TWE(1 00)	9 00	0.00	16 00	1 फतनपुर टप्पा हवेली	204
KR	SAHASWAN 4	-	-	TW(51 00)	32 00	7 00	6.00	इमादपुर	205
KR	SAHASWAN 4	-	-	TW(41.00)	57.00	0 00	4 00	gla MansurxZnjZwZSVnbxZIgw	206 गला मस
KR	SAHASWAN 4	-	-	TW(93 00)	15.00	0 00	3 00	1 ढकपुरा टप्पा हवेली	207
KR	SAHASWAN 1	-	6 00	TW(39 00)	14 00	5 00	75.00	बसूरपुरुर फिरोजपुर	208
KR	SAHASWAN 2	-	4 00	TW(63 00)	8 00	4 00	6 00	सिकदरपुर पट्टी	209
KR	SAHASWAN 2	-	1 00	TW(44.00)	60 00	6 00	4 00	लालपुर	210

1	2	3	4	5	6	7	8	9	10
211	Sheikhpur Saidpur	241 00	459 (76)	-(-5)	CHW(1)	W,HP	-(5-10)	-(5-10)	BS
212	Guzarpur	152 00	----------	U N - I N H A B I T E D	----------	गैर आवाद		----------	
213	Anandipur	99 00	880 (133)	P(1)	CHW(1)	W,HP	-(-5)	-(-5)	-(-5)
214	Zahidpur Alampur	97 00	629 (128)	-(-5)	CHW(1)	W,HP	-(-5)	-(-5)	-(-5)
215	Yahiyapur	176.00	116 (28)	-(-5)	CHW(1)	W,HP	-(-5)	-(-5)	BS
216	Junedpur	99 00	----------	U N - I N H A B I T E D	----------	गैर आवाद		----------	
217	Khandak	577.00	1215 (225)	P(1),M(1)	MWC(1),PHS(1)	W,HP	-(-5)	-(-5)	BS
218	Dinapur	184 00	211 (30)	-(-5)	CHW(1)	W,HP	-(-5)	-(5-10)	-(5-10)
219	Allehdadpur Bhoorh	86 00	253 (42)	P(1)	CHW(1)	W,HP	-(-5)	-(-5)	-(-5)
220	Hasanpur Lodha Nagla	165.00	633 (103)	P(1)	CHW(1)	W,HP	-(-5)	-(5-10)	-(-5)
221	Mudsan	397 00	1362 (236)	P(1)	RP(1),CHW(1)	W,HP	-(5-10)	-(-5)	-(5-10)
222	Haswa Nagla	161.00	434 (71)	-(-5)	CHW(1)	W,HP	-(-5)	-(-5)	-(-5)
223	Sarai Mansukh	101 00	375 (50)	-(-5)	CHW(1)	W,HP	-(-5)	-(-5)	-(-5)
224	Dariapur	164 00	670 (101)	-(-5)	CHW(1)	W,HP	-(-5)	-(-5)	-(-5)
225	Kolhai	815 00	2850 (468)	P(1),M(1)	MWC(1),PHS(1),RP(4)	W,HP	PO	WED	-(-5)
226	Shamspur Ballu	99 00	606 (85)	-(-5)	CHW(1)	W,HP	-(-5)	-(-5)	-(-5)
227	Kota	32.00	----------	U N - I N H A B I T E D	----------	गैर आवाद		----------	
228	Choukarpur	144.00	512 (63)	-(-5)	CHW(1)	W,HP	-(-5)	-(-5)	BS

11	12	13	14	15	16	17	18	2	1
KR	SAHASWAN 6	-	1 00	TW(13 00)	31 00	11 00	7 00	शखपुर सदपुर	211
KR	SAHASWAN 2	-	-	TW(77 00)	54 00	15 00	6 00	गूजरपुर	212
KR	SAHASWAN 2	EAG	8 00	TW(60 00),TWE(3 00)	12 00	7 00	9 00	आनन्दीपुर	213
KR	SAHASWAN 1	LD,LAG	-	W(12 00),TWL(62 00)	12 00	3 00	8 00	जाहिदपुर आलमपुर	214
PR	SAHASWAN 2	EAG	2 00	W(12 00),TW(100 00) TWL(9 00)	28 00	17 00	8 00	यहयापुर	215
KR	SAHASWAN 2	-	-	TW(75 00)	18 00	5 00	1 00	जुनेदपुर	216
PR	SAHASWAN 5	EA	16 00	W(43 00),TW(254 00) TWE(40.00)	117 00	74 00	33.00	खन्दक	217
KR	SAHASWAN 4	-	4 00	TW(102 00)	53 00	16 00	9 00	दीनापुर	218
KR	SAHASWAN 5	-	1.00	W(5 00),TW(57 00)	18 00	1 00	4 00	अल्लेहदादपुर भूड	219
KR	SAHASWAN 6	-	4 00	TW(99 00)	42 00	10 00	10 00	Hari हसनपुर लोधा नगला हर	220
KR	SAHASWAN 6	ED,EAG	1 00	W(50 00),TW(190 00) TWE(45.00)	69 00	16 00	26 00	मुदसन	221
KR	SAHASWAN 12	EAG	5 00	TW(106 00)	33 00	6 00	11.00	हसवा नगला	222
KR	SAHASWAN 12	EAG	3 00	TW(20 00),TWE(60 00)	11 00	1 00	6 00	सराय मसुख	223
KR	SAHASWAN 10	EA	8 00	WE(30 00),TW(35 00) TWE(40 00)	39 00	2 00	10.00	दरियापुर	224
PR	SAHASWAN 9	EA	28 00	W(39.00),TW(376 00) TWE(112 00)	197 00	13 00	50 00	कोलहाई	225
PR	BILSI 7	-	3 00	W(9 00),TW(54 00)	24 00	5 00	4 00	समसपुर बल्लू	226
KR	SAHASWAN 11	-	1 00	-	31.00	0 00	0.00	कोटा	227
PR	SAHASWAN 11	-	1.00	W(7 00),TW(70 00)	54 00	2 00	10 00	चौकरपुर	228

1	2	3	4	5	6	7	8	9	10
229	Mehmmodpur Sogna	141 00	537 (93)	-(-5)	CHW(1)	W,HP	-(-5)	-(-10)	-(-5)
230	Kuwa Danda	112.00	520 (84)	-(-5)	CHW(1)	W,HP	-(-5)	-(-5)	-(-5)
231	Athguna	201.00	669 (108)	-(-5)	CHW(1)	W,HP	-(-5)	-(-5)	-(-5)
232	Afzalpur Chhaganpur	139 00	966 (169)	P(1)	RP(1),CHW(1)	W,HP	PO	-(5-10)	-(5-10)
233	Tarencha	135 00	714 (129)	P(1)	RP(1),CHW(1)	W,HP	-(-5)	-(5-10)	-(5-10)
234	Ahmad Nagar Asoulı	688 00	3138 (488)	P(1),M(1)	PHS(1),CHW(1)	W,HP	-(-5)	-(5-10)	-(-5)
235	Sarai Mudia Khagi	103 00	673 (95)	-(-5)	CHW(1)	W,HP	-(-5)	-(-5)	-(-5)
236	Sirki Kherha	154 00	425 (61)	-(-5)	CHW(1)	W,HP	-(-5)	-(-5)	-(-5)
237	Mudia Nanda	130 00	449 (72)	P(1)	CHW(1)	W,HP	-(-5)	-(-5)	-(-5)
238	Rampura Inuddin	145 00	598 (64)	-(-5)	CHW(1)	W,HP	-(-5)	-(5-10)	-(-5)
239	Sukatiya	167 00	222 (26)	-(-5)	CHW(1)	W,HP	-(-5)	-(-5)	-(-5)
240	Mishripur Mukhiya	249 00	960 (162)	P(1)	CHW(1)	W,HP	-(-5)	-(-5)	BS
241	Nathuwa	188 00	2126 (329)	P(1),M(1)	RP(1),CHW(1)	W,HP	PO	-(-5)	-(-5)
242	Himmatganj	144.00	----------	U N - I N H A B I T E D	----------	गैर आबाद		----------	
243	Miranpur Urf Nagla UC	54 00	----------	U N - I N H A B I T E D	----------	गैर आबाद		----------	
244	Lahra Asudullapur	206.00	1250 (193)	P(1)	CHW(1)	W,HP	-(-5)	-(5-10)	-(-5)
245	Rafi Nagar	257.00	839 (120)	P(1)	PHS(1),FPC(1)	W,HP	-(5-10)	-(5-10)	BS
246	Khirwara	328.00	376 (55)	-(-5)	CHW(1)	W,HP	-(5-10)	-(5-10)	-(5-10)

--	12	13	14	15	16	17	18	2	1
KR	SAHASWAN 12	-	2 00	W(1 00),TW(65 00)	163 00	0 00	5 00	महमूदपुर सागना	229
KR	SAHASWAN 13	-	4 00	W(70 00)	31 00	0 00	7 00	कुवाँ डाडा	230
KR	SAHASWAN 12	-	8 00	W(42 00),TW(102 00)	35 00	0 00	14.00	अठगोना	231
KR	BILSI 9	EA	4 00	W(109 00)	15 00	0 00	11 00	अफजलपुर छगनपुर	232
KR	SAHASWAN 14	ED	5 00	W(7 00),TW(93.00)	22 00	0 00	8.00	तरेनचा	233
KR	BILSI 8	ED,EAG	9 00	W(6 00),TW(574 00)	58 00	1 00	40 00	अहमद नगर असौली	234
KR	SAHASWAN 11	-	1 00	TW(78 00)	15 00	0 00	9.00	सराय मुडिया खागी	235
KR	SAHASWAN 9	-	2 00	W(17 00),TW(95 00)	44 00	0 00	6 00	सिरको खेडा	236
KR	BILSI 9	ED	1 00	W(5 00),TW(79 00)	38 00	0 00	7 00	मुडिया नदा	237
KR	BILSI 7	EAG	2 00	W(38 00),TW(61 00)	32 00	0 00	12 00	रामपुरा इनउद्दीन	238
KR	BILSI 3	EAG	3 00	W(5 00),TW(137 00)	14 00	0 00	8.00	सुकतिया	239
PR	BILSI 1	-	4 00	W(45 00),TW(106 00)	91 00	0 00	13 00	मिश्रीपुर मकुइया	240
KR	BILSI 2	ED,EAG	6 00	W(2 00),TW(15 00)	147 00	0 00	18 00	नैथुवा	241
KR	BILSI 2	-	6 00	W(6 00),TW(97 00) TWE(10 00)	15 00	0 00	10 00	हिम्मतगज	242
KR	BILSI 2	-	2 00	TW(43 00)	4 00	0.00	5.00	mar मीरानपुर उर्फ नगला उम	243
KR	BILSI 6	EAG	8 00	W(8 00),TW(154.00)	25 00	0.00	11 00	लहरा असदुल्लापुर	244
PR	BILSI 5	ED	1 00	W(23 00),TW(153 00)	66 00	0.00	14 00	रफी नगर	245
KR	BILSI 5	-	6.00	W(21 00),TW(240.00) TK(1 00)	46 00	2 00	12 00	खिखारा	246

1	2	3	4	5	6	7	8	9	10
247	Shekh Nagla	203 00	373 (55)	-(-5)	CHW(1)	W,HP	-(-5)	-(-5)	-(-5
248	Nagla Salar	140 00	545 (77)	-(-5)	CHW(1)	W,HP	-(-5)	-(-5)	-(-5
249	Jijahat	275 00	766 (132)	-(-5)	CHW(1)	W,HP	-(-5)	-(5-10)	-(-5)
250	Mujariya	192 00	526 (78)	P(1),M(1)	CHW(1)	W,HP	-(-5)	-(5-10)	BS
251	Aliganj	188 00	396 (62)	P(1)	PHS(1),CHW(1)	W,HP	-(5-10)	-(5-10)	BS
252	Bichola Tappa Jamini	175 00	360 (55)	-(-5)	CHW(1)	W,HP	-(-5)	-(5-10)	BS
253	Katiya Bhagwant	231 00	852 (168)	P(1)	CHW(1)	W,HP	-(-5)	-(5-10)	-(-5)
254	Katiya Kasar	236.00	650 (104)	P(1)	CHW(1)	W,HP	-(-5)	-(5-10)	-(-5)
255	Rasula	535 00	1273 (233)	P(1)	CHW(1)	W,HP	PO	-(5-10)	-(-5)
256	Nasirpur Nathu	157 00	307 (48)	-(-5)	CHW(1)	W,HP	-(-5)	-(-5)	-(-5)
257	Sarai Ramdas	56 00	490 (83)	-(5-10)	CHW(1)	W,HP	-(-5)	-(-5)	-(-5)
258	Simri Banveerpur	254 00	1346 (199)	-(5-10)	CHW(1)	W,HP	-(-5)	-(-5)	-(-5)
259	Pattar Choha	211 00	890 (141)	P(1)	CHW(1)	W,HP	-(-5)	-(-5)	-(-5)
260	Ismailpur Memrhi	290.00	1054 (170)	-(5-10)	CHW(1)	W,HP	-(-5)	-(-5)	-(-5)
261	Mooseypur	320 00	483 (73)	-(5-10)	CHW(1)	W,HP	-(5-10)	-(5-10)	-(5-10)
262	Parmu	253 00	814 (126)	P(1)	CHW(1)	W,HP	-(-5)	-(-5)	-(-5)
263	Bhujpura Tappa Jamin	242.00	643 (130)	P(1)	CHW(1)	W,HP	-(-5)	-(-5)	-(-5)
264	Dhakpura Mirapur	132 00	820 (141)	-(5-10)	CHW(1)	W,HP	-(5-10)	-(5-10)	-(5-10)

PR	BILSI 10	EAG	3 00	TW(147 00),TWE(5 00)	37 00	0 00	11.00	शाख नगला	247
PR	BILSI 9	ED	-	WE(8 00),TW(90 00)	33.00	3.00	6.00	नगला सलार	248
KR	BILSI 9	ED	9 00	TW(178.00)	73 00	3 00	12.00	जिजाहट	249
PR	BILSI 10	ED	1.00	TW(133 00),O(5 00)	35 00	0 00	15 00	मुजरिया	250
PR	BILSI 10	ED	12 00	TW(106.00)	54 00	1 00	15.00	अलीगज	251
PR	BILSI 11	-	-	TW(93 00),O(6 00)	64 00	2 00	10 00	विचौला टप्पा जामनी	252
PR,KR	BILSI 11	-	-	TW(114.00)	108 00	2.00	7 00	कटिया भगवत	253
PR,KR	BILSI 11	-	1.00	TW(123.00)	101 00	0.00	11 00	कटिया केसर	254
KR	UJHANI 7	-	4 00	W(9.00),TW(201 00) TWE(8.00),O(5.00)	289 00	3.00	16.00	रसूला	255
KR	SAHASWAN 14	-	-	TW(120 00),TK(3.00)	25 00	3 00	6 00	नसीरपुर नाथू	256
KR	SAHASWAN 15	-	-	TW(35.00)	7.00	9 00	5.00	सराय रामदास	257
PR	SAHASWAN 10	-	-	TW(167 00)	50 00	25 00	12 00	सिमरी बनवीरपुर	258
KR	SAHASWAN 13	-	-	W(6 00),TW(151.00)	43 00	2 00	9.00	पातर चोहा	259
KR	SAHASWAN 14	-	-	W(5 00),TW(226.00)	37 00	10 00	12 00	इस्माइलपुर ममेही	260
KR	SAHASWAN 15	-	100.00	W(12.00),TW(73.00)	90.00	0.00	45.00	मूसेपुर	261
KR	BILSI 14	EAG,EO	3 00	W(108.00),TW(21 00) TWE(6 00)	103.00	1 00	11.00	परमू	262
PR	BILSI 16	EAG	-	W(20.00),TW(60.00) TWE(5.00)	16.00	8 00	135.00	1 भुजपुरा टप्पा जामनी	263
KR	BILSI 15	-	-	W(30 00),TW(56 00)	37.00	0.00	9.00	ढकपुरा मीरापुर	264

1	2	3	4	5	6	7	8	9	10
265	Ramet Mathulı	364 00	291 (37)	-(-5)	CHW(1)	W,HP	-(-5)	-(5-10)	BS
266	Sagrai	216 00	1084 (179)	P(2)	CHW(1)	W,HP	PO	-(5-10)	-(5-10)
267	Gadanpur Sakatpur	73 00	195 (33)	P(1)	CHW(1)	W,HP	-(5-10)	-(5-10)	-(5-10)
268	Khukharia Ramrai	283 00	855 (188)	-(5-10)	RP(1),CHW(1)	W,HP	-(5-10)	-(5-10)	BS
269	Khukharia Jauze	271.00	1009 (193)	P(2)	RP(1),CHW(1)	W,HP	-(5-10)	-(5-10)	-(5-10)
270	Mahdooda Gujar	186 00	424 (79)	P(1)	CHW(1)	W,HP	-(5-10)	-(5-10)	-(5-10)
271	Nagla Mishr	87.00	107 (20)	P(1)	CHW(1)	W,HP	-(-5)	-(-5)	-(-5)
272	Shamasour Panju	112 00	----------	U N - I N H A B I T E D	----------	गैर आबाद	----------		
273	Mudarı Sidharpur	278.00	1380 (212)	P(1)	CHW(1)	W,HP	-(-5)	-(-5)	-(-5)
274	Jaunera	255 00	1298 (230)	-(-5)	CHW(1)	W,HP	-(-5)	-(-5)	-(-5)
275	Samda	374.00	477 (75)	-(-5)	CHW(1)	W,HP	-(-5)	-(-5)	-(-5)
276	Shukrullahapur	451.00	586 (114)	-(-5)	CHW(1)	W,HP	PO	-(5-10)	-(-5)
277	Gangapur	139 00	790 (161)	-(-5)	CHW(1)	W,HP	PO	-(5-10)	-(-5)
278	Ralaı Madhopur	163.00	847 (141)	-(5-10)	CHW(1)	W,HP	-(-5)	-(5-10)	-(-5)
279	Sırkı Dammu	204.00	630 (103)	-(-5)	CHW(1)	W,HP	-(5-10)	-(10+)	-(5-10)
280	Barderiya	270.00	1098 (202)	P(1)	PHS(1),FPC(1)	W,HP	-(-5)	-(5-10)	-(5-10)
281	Jakoupura	269 00	408 (70)	-(-5)	CHW(1)	W,HP	-(-5)	-(-5)	-(5-10)
282	Ludhpura	98.00	502 (72)	-(-5)	CHW(1)	W,HP	-(5-10)	-(10+)	-(5-10)

-	12	13	14	15	16	17	18	2	1
	[illegible]	-		[illegible]	06 00	5 00	15 00	रानट मटकुली	265
KR	BILSI 13	-	-	W(17 00),TW(109 00)	71 00	5 00	14 00	सगराय	266
KR	BILSI 15	-	-	W(1 00),TW(49 00)	18 00	1 00	4 00	गदनपुर सकतपुर	267
PR	BILSI 15	EAG	-	W(26 00),TW(99 00)	96 00	45 00	17 00	खुखनिया रामराय	268
KR	BILSI 15	EAG	-	W(69 00),TW(120 00)	60 00	9 00	13.00	खुखनिया जौजे	269
KR	BILSI 10	EAG	1 00	W(39 00),TW(58 00) TWE(58 00)	20 00	1.00	9 00	महदुदा गुजर	270
KR	SAHASWAN 1	-	3 00	TW(55 00)	21.00	1.00	7 00	नगला मिश्र	271
KR	SAHASWAN 10	-	-	TW(90 00)	17 00	0 00	5 00	शमसपुर पजू	272
PR	SAHASWAN 1	EAG	3 00	TW(203 00)	53 00	0.00	19.00	मुडारी सिधारपुर	273
KR	SAHASWAN 1	-	3 00	TW(100 00)	106.00	34 00	12 00	जौनेरा	274
KR	SAHASWAN 3	-	-	TW(233 00)	128 00	9 00	4 00	समदा	275
KR	SAHASWAN 6	ED	1 00	TW(156 00),TWE(68 00)	133 00	65 00	28 00	शुकरुल्लाहपुर	276
KR	SAHASWAN 6	ED	-	TW(78 00)	53 00	0 00	8.00	गगापुर	277
KR	SAHASWAN 8	-	3.00	TW(120 00)	23 00	1 00	16 00	रेलई माधोपुर	278
KR	SAHASWAN 13	ED,FO	1 00	TW(119 00)	59 00	5 00	20 00	सिकरी दम्मू	279
PR	SAHASWAN 8	-	-	TW(101 00)	82 00	58 00	29 00	बडेरिया	280
KR	SAHASWAN 9	-	28 00	TW(108 00)	44 00	84.00	5 00	जकूपुरा	281
KR	SAHASWAN 11	-	1.00	TW(67.00)	17 00	9.00	4.00	लुधपुरा	282

283	Bhajanpur Pachtour	102.00	627 (99)	P(1)	CHW(1)	W,HP	-(5-10)	-(10+)	-(5-10)
284	Chauhanpur	129.00	194 (39)	-(-5)	CHW(1)	W,HP	-(-5)	-(10+)	-(5-10)
285	Dakahra Puktha	300.00	----------	U N - I N H A B I T E D ----------		गैर आबाद	----------		
286	Dakahra Khaam	52.00	2055 (333)	P(1)	RP(1),SMP(1),O(1)	W,HP	PO	-(-5)	-(>10)
287	Sithaulia Khaam	230.00	416 (78)	-(-5)	CHW(1)	W,HP	-(-5)	-(-5)	-(>10)
288	Bhamraulia	336.00	148 (30)	-(-5)	CHW(1)	W,HP	-(-5)	-(-5)	-(5-10)
289	Fazilpur Kukraiya	105.00	267 (47)	-(-5)	CHW(1)	W,HP	-(-5)	-(-5)	-(5-10)
290	Sithaulia Pukhta	204.00	460 (78)	-(5-10)	CHW(1)	W,HP	-(-5)	-(-5)	-(5-10)
291	Kamanpur Bela	150.00	350 (65)	-(5-10)	CHW(1)	W,HP	-(-5)	-(-5)	-(5-10)
292	Hardantpur	409.00	927 (172)	-(-5)	CHW(1)	W,HP	-(-5)	-(-5)	-(-5)
293	Naraudha Tappa Haveli	52.00	----------	U N - I N H A B I T E D ----------		गैर आबाद	----------		
294	Garhaullya Patti Tasil	265.00	1203 (190)	-(-5)	CHW(1)	W,HP	-(-5)	-(-5)	-(5-10)
295	Ahamadpur Bela	107.00	----------	U N - I N H A B I T E D ----------		गैर आबाद	----------		
296	Pyareypur Niyamatpur	144.00	----------	U N - I N H A B I T E D ----------		गैर आबाद	----------		
297	Jarifpur Garhiya	143.00	1462 (233)	P(1)	RP(1),CHW(1)	W,HP	-(-5)	WED,SUN	-(5-10)
298	Rasulpur Bela	214.00	1273 (201)	P(1)	PHS(1),CHW(1)	W,HP	PO	MON	-(5-10)
299	Mirzapur Bela	110.00	----------	U N - I N H A B I T E D ----------		गैर आबाद	----------		
300	Dhapar	692.00	543 (77)	-(-5)	CHW(1)	W,HP	-(-5)	-(-5)	-(>10)

..	.2	13	14	15	16	17	18	2	1
KR	SAHASWAN 11	-	-	TW(79 00)	16 00	1 00	7.00	सुजातगज पचतोर	283
KR	SAHASWAN 14	-	1 00	TW(79 00)	39 00	8.00	2 00	चोहनपुर	284
KR	SAHASWAN 14	-	-	TW(17 00)	3 00	0 00	32 00	ढकारा पुख्ता	285
PR,KR	SAHASWAN 8	-	2 00	W(27 00),TW(138 00)	71.00	22.00	40 00	ढकारा खाम	286
KR	SAHASWAN 12	-	22 00	W(10 00),TW(78 00)	88 00	26 00	6 00	सिठौलिया खाम	287
KR	SAHASWAN 10	-	162 00	TW(20 00)	28 00	0 00	126 00	भमरौलिया	288
PR	SAHASWAN 8	-	-	W(19 00),TW(40 00)	30 00	8 00	8 00	फाजिलपुर कुकरीया	289
KR	SAHASWAN 8	-	-	W(23 00),TW(85 00)	59 00	20 00	17 00	सिठौलिया पुख्ता	290
KR	SAHASWAN 6	-	-	W(2 00),TW(111 00)	29 00	0 00	8 00	कमनपुर बेला	291
KR	SAHASWAN 4	-	2.00	W(22 00),TW(270 00)	53 00	32 00	30 00	हरदतपुर	292
KR	SAHASWAN 4	-	-	W(12 00),TW(22 00)	9 00	0 00	9.00	1 नरोधा टप्पा हवेली	293
KR	SAHASWAN 8	-	-	TW(210 00)	34 00	9 00	12 00	oul गढौलिया पट्टी तासौ	294
KR	SAHASWAN 8	-	-	W(59 00),TW(10 00)	32 00	5 00	2 00	अहमदपुर बेला	295
KR	SAHASWAN 8	-	-	W(27 00),TW(108 00)	3 00	5 00	1 00	प्यारेपुर नियामतपुर	296
KR	SAHASWAN 9	-	-	W(1 00),TW(121 00)	7 00	11.00	3 00	जरीफपुर गढिया	297
KR	SAHASWAN 10	-	-	W(45 00),TW(80.00)	58 00	22.00	9.00	रसूलपुर बेला	298
KR	SAHASWAN 10	-	-	W(16.00),TW(50 00)	39 00	0.00	5.00	मिर्जपुर बेला	299
KR	SAHASWAN 12	-	238.00	-	3 00	135 00	316 00	धापड़	300

[illegible]	301.00	[illegible] (140)	-(-5)	CHW(1)	W,HP	[illegible]	[illegible]	[illegible]
302 Nagla Muhaji	82.00	----------	U N - I N H A B I T E D ----------		गैर आबाद	----------		
303 Kharkuwari Manpur Pu	336.00	951 (197)	-(-5)	CHW(1)	W,HP	-(5-10)	-(-5)	-(>10)
304 Ghooranpur	339.00	1231 (240)	-(-5)	CHW(1)	W,HP	-(-5)	-(-5)	-(-5)
305 Ismailpur Allahapur	168.00	298 (56)	-(-5)	CHW(1)	W,HP	-(5-10)	-(5-10)	-(5-10)
306 Sujaatganj Bela	62.00	610 (108)	-(-5)	CHW(1)	W,HP	-(-5)	-(-5)	-(5-10)
307 Abbu Nagar	151.00	734 (115)	-(-5)	CHW(1)	W,HP	-(-5)	-(-5)	-(5-10)
308 Nasirpur Gosu	139.00	778 (145)	-(5-10)	CHW(1)	W,HP	-(5-10)	-(5-10)	-(5-10)
309 Nababganj Bela	107.00	411 (88)	P(1)	CHW(1)	W,HP	-(5-10)	-(5-10)	-(5-10)
310 Jamini	116.00	367 (79)	-(-5)	CHW(1)	W,HP	-(5-10)	-(5-10)	-(-5)
311 Kharkuwari Manpur Kh[illegible]	776.00	225 (45)	-(-5)	CHW(1)	W,HP	-(5-10)	-(-5)	-(>10)
312 Tangarh	301.00	----------	U N - I N H A B I T E D ----------		गैर आबाद	----------		
313 Khandeli	274.00	----------	U N - I N H A B I T E D ----------		गैर आबाद	----------		
314 Hesruiya	192.00	----------	U N - I N H A B I T E D ----------		गैर आबाद	----------		
315 Aurangabad Tappa Jam[illegible]	206.00	620 (139)	-(5-10)	CHW(1)	W,HP	-(5-10)	-(5-10)	-(>10)
316 Kurbanpur	150.00	331 (68)	-(5-10)	CHW(1)	W,HP	-(5-10)	-(5-10)	-(5-10)
317 Bhikampur Tappa Jamni	242.00	861 (175)	-(5-10)	CHW(1)	W,HP	-(5-10)	-(5-10)	-(5-10)
318 BakserMuzabta	219.00	171 (24)	P(1)	CHW(1)	W,HP	PO	-(5-10)	-(5-10)

..	..	.3	14	15	.6	17	19	2	1
KR	SAHASWAN 2	-	-	W(65 00), W(114 00)	251 00	39 00	25 00	नगला वरनू	301
-	3	-	-	-	0 00	20 00	62 00	नगला मुहाजी	302
KR	SAHASWAN 14	-	4 00	W(34 00),TW(97 00)	71 00	7 00	123 00	khta खुरकवरी मानपुर पुख्ता	303
KR	SAHASWAN 4	-	-	TW(86 00)	36 00	24 00	193 00	घूरनपुर	304
KR	SAHASWAN 5	-	3 00	TW(119 00)	16.00	9 00	21 00	इस्माइलपुर अल्लाहपुर	305
KR	SAHASWAN 9	-	-	TW(48 00)	7 01	6 00	1 00	सुजाटगज बेला	306
KR	SAHASWAN 10	-	-	TW(137.00)	6.00	0 00	8 00	अब्बू नगर	307
KR	SAHASWAN 8	-	1 00	TW(111 00)	11 00	4 00	12.00	नसीरपुर गोसू	308
KR	SAHASWAN 9	-	1.00	TW(71 00)	25 00	1 00	9 00	नवाबगज बेला	309
KR	SAHASWAN 14	-	1 00	TW(98.00)	10 00	0 00	7 00	जामनी	310
KR	SAHASWAN 15	-	-	-	0 00	0 00	776.00	aam खरकवारी मानपुर खाम	311
KR	SAHASWAN 15	-	-	TW(92 00)	55 00	13 00	141.00	तगढ	312
KR	SAHASWAN 15	-	-	-	0 00	0 00	274.00	खडेली	313
KR	SAHASWAN 15	-	-	-	0 00	0 00	192.00	हरसरुईया	314
KR	0	-	-	-	0 00	0.00	0.00	n1 औरगाबाद टप्पा जामनी	315
KR	SAHASWAN 8	-	-	W(1 00),TW(80 00)	37.00	24 00	8.00	कुरबानपुर	316
KR	SAHASWAN 9	-	4 00	W(53.00),TW(100 00)	70 00	0.00	15 00	1 भीकमपुर टप्पा जामनी	317
PR	SAHASWAN 9	ED	-	TW(64 00)	43 00	95.00	17.00	वक्सर मुजवता	318

1	2	3	4	5	6				
319	Batruiya	152.00	----------	U N - I N H A B I T E D	----------	गैर आबाद		----------	
320	Nagla Kotar	193 00	745 (141)	P(1)	RP(1),CHW(1)	W,HP	-(-5)	-(-5)	-(5-10)
321	Kharti Sarva	211 00	----------	U N - I N H A B I T E D	----------	गैर आबाद		----------	
322	Pallpur	224.00	1158 (174)	P(1)	CHW(1)	W,HP	-(-5)	-(-5)	-(5-10)
323	Bakser Khalsa	209 00	1158 (173)	P(1)	CHW(1)	W,HP	PO	-(5-10)	-(5-10)
324	Narsena	324 00	1228 (220)	P(1)	RP(1),CHW(1)	W,HP	PO	-(-5)	-(-5)
	Total :	41846.00	137930 22573	P(72),M(15)	H(2),MCW(2) PHS(13),D(1) FPC(2),RP(14) SMP(1),CHW(150) O(1)				

11	12	13	14	15	16	17	19	2	1
[illegible]	SAHASWAN 9	-	-	TW(91 00)	45 00	11 00	5 00	वटरुईया	319
KR	SAHASWAN 12	-	-	TW(106 00)	75 00	0 00	12.00	नगला कोटर	320
KR	SAHASWAN 12	-	-	-	0.00	0.00	211.00	खर्ता सर्वा	321
PR	SAHASWAN 8	-	10 00	TW(161 00)	35 00	0.00	18 00	पालपुर	322
PR	SAHASWAN 10	-	-	TW(70 00)	40 00	92 00	7 00	वक्सर खालसा	323
PR	SAHASWAN 14	-	-	W(24 00),TW(114 00)	13 00	146.00	27.00	नरसेना	324
योग			854 00	W(2661 00),WE(118 00) TW(19892 00),TWE(1850 00) TK(4.00),O(25.00)	9685 01	1655 00	4916 00		

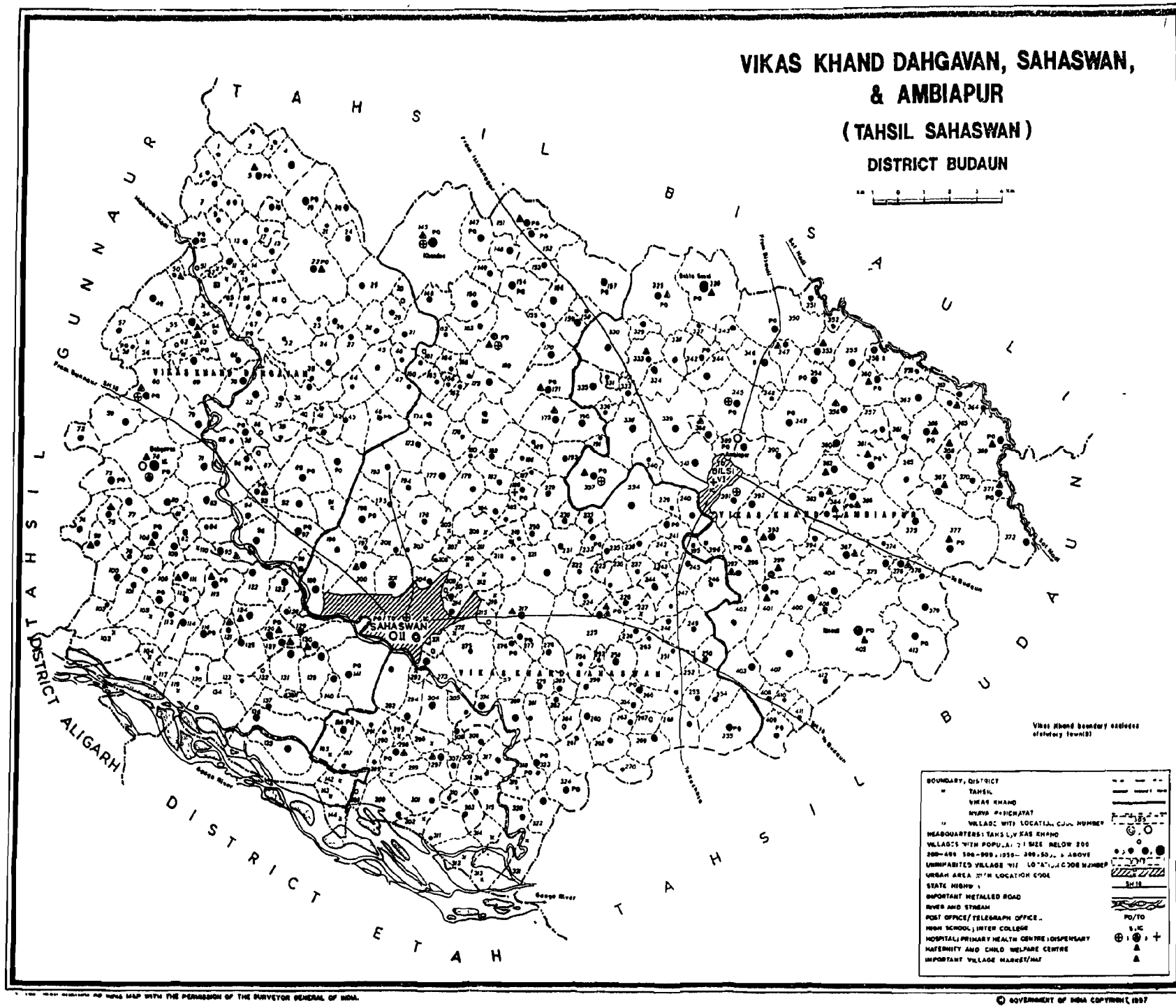

© GOVERNMENT OF INDIA COPYRIGHT, 1997

District Name . Budaun

ग्राम म उपलब्ध जन सविधायें - [यदि ग्राम मे सविधा उपलब्ध नही ह ता डेश (-) लगान क बाद ग्राम से जितनी दरी पर सविधाये उपलब्ध है वह दरी मोटे तौर पर इस प्रकार कोष्ठको -5 कि मी. 5-10 कि मी एव 10+ कि मी की सामान्य श्रेणियो मे दी गयी है]
Amenities Available - [If not available within the village, a dash (-) has been shown in the column and next to it, in brackets, the distance in broad ranges viz -5 Kms , 5-10 Kms and 10+ Kms of the nearest place where the facility is available has been given]

लोकशन काड न	ग्राम का नाम	ग्राम का कुल क्षेत्रफल (हेक्टेयर मे)	कल जनसख्या एव परिवारो की सख्या	शैक्षणिक	चिकित्सा सम्बन्धी	पीने का पानी (पीने योग्य)	डाक ओर तार	बाजार/हाट का दिन/के दिन यदि कोई हो	सचार व्यवस्था (बस स्टाप, रेलवे स्टेशन, जल मार्ग
Location Code No	Name of Village	Total area of the village (in hectares)	Total population and number of households	Educational	Medical	Drinking Water (Potable)	Post and Telegraph	Day(s) of market/hat, if any	Communications (Bus stop, Railway station, Water way)
1	2	3	4	5	6	7	8	9	10
C.D Block - Ambiapur						Tahsil - Sahaswan			
325	Sirtoul	919.00	3765 (626)	P(1),M(1)	PHS(1),O(1)	W,HP	PO	SAT	-(-5)
326	Behta Gusai	748 00	5601 (1007)	P(3),M(1)	CWC(1),RP(2),O(2)	W,HP	PO	TUE,FRI	-(-5)
327	Cholayan	107.00	307 (58)	P(1)	CHW(1)	W,HP	-(-5)	-(-5)	-(-5)
328	Dandomar	207.00	985 (166)	P(1),M(1)	CHW(1)	W,HP	-(-5)	-(-5)	-(-5)
329	Karnpur	152.00	843 (108)	P(1)	CHW(1)	W,HP	-(-5)	-(-5)	-(-5)
330	Pindoul	520.00	2403 (369)	P(1)	CWC(1),PHS(1)	W,HP	-(-5)	-(-5)	BS
331	Hardasspur	73.00	288 (47)	-(-5)	CHW(1)	W,HP	-(-5)	-(-5)	-(-5)
332	Fateh Nagla	105.00	642 (127)	P(1)	CHW(1)	W,HP	-(-5)	-(-5)	BS
333	Nagla Tarau	304.00	882 (152)	P(1),M(1)	CHW(1)	W,HP	-(-5)	WED	BS
334	Nagla Dallu	273.00	1910 (288)	P(1)	CHW(1),O(1)	W,HP	-(-5)	-(-5)	BS
335	Badnaumi	326.00	1639 (316)	P(1),M(1)	CHW(1)	W,HP	-(-5)	-(-5)	-(-5)
336	Pallpur	93.00	301 (48)	-(-5)	CHW(1)	W,HP	-(-5)	-(-5)	-(-5)

ग्राम निर्देशिका
VILLAGE DI
भूमि प्रयोग
LAND USE

जिले का नाम बदाय

भूमि प्रयोग Land Use
(अर्थात् भूमि के पृथक - पृथक वर्गों के अन्तर्गत क्षेत्रफल - हेक्टयर में दशमलव के दो निकटतम अंकों में परिवर्तित)
(i e. area under different type of land use in hectares rounded upto two decimal places)

ग्राम तक पहुँचने का मार्ग Approach to village	निकटतम कस्बा और उसकी दूरी (कि मी में) Nearest Town and distance (in Kms)	बिजली की आपूर्ति Power supply	वन Forest	स्रोत द्वारा सिंचित Irrigated (by source)	असिंचित Unirrigated	कृषि योग्य बंजर भूमि (गोचर तथा उपवन सहित) Culturable waste (including gaucher and groves)	कृषि के लिये अनुपलब्ध क्षेत्र Area not available for cultivation	ग्राम का नाम Name of Village	लोकेशन कोड न Location code No.
11	12	13	14	15	16	17	18	2	1
विकास खण्ड -	अम्बियापुर					तहसील -		सहसवान	
KR	BILSI 9	EA	-	TW(207 68),O(533 60)	88 02	32.32	57 38	सरितोल	325
PR	BILSI 10	EA	-	TW(469 00),TWE(141 00)	71 00	16.50	50.50	बेहटा गोसाई	326
KR	BILSI 10	-	-	TW(91 00),TWE(5 20)	5 00	0.80	5 00	चोलाइन	327
KR	BILSI 8	EA	-	W(19 53),TWE(167 06) TK(0.23)	20 01	0.09	0.08	ढड्मर	328
KR	BILSI 9	EAG	-	W(2 00),TW(101 00) TWE(2 00)	31 00	3 60	12.40	करनपुर	329
PR	BILSI 8	EAG,EO	-	TW(430 00)	57.00	1 50	31.50	पिनडौल	330
KR	BILSI 9	-	-	TW(56 00)	8 00	4 00	5 00	हरदासपुर	331
KR	BILSI 7	EAG	-	W(24.23),TWE(72.78)	7 32	0.66	0 01	फतेह नगला	332
KR	BILSI 7	EAG	-	W(23 03),TWE(247 87) TK(0.31)	30 24	2.11	0.44	नगला तरऊ	333
KR	BILSI 6	EAG	-	W(59 39),TWE(167 55)	42 45	1 47	2 14	नगला डल्लू	334
KR	BILSI 10	EAG	-	W(1.25),TWE(264.60)	31.65	11 08	17.42	बदनौमी	335
KR	BILSI 10	EAG	-	W(0.99),TWE(75.28)	4.79	3.88	8.06	पालपुर	336

1	2	3	4	5	6	7	8	9	10
337	Mirzapur Shehra	544 00	3055 (464)	P(1)	H(1),PHS(1),RP(3)	W,HP	PO	TUE,SAT	-(5-10)
338	Barnidhakpura	488.00	1988 (320)	P(1)	CHW(1),O(1)	W,HP	-(5-10)	-(5-10)	-(5-10)
339	Kheri	658.00	3315 (499)	P(2)	RP(2),CHW(1),O(1)	W,HP	-(-5)	-(-5)	BS
340	Kurdarni	185 00	485 (82)	P(1)	CHW(1),O(1)	W,HP	-(-5)	-(-5)	-(-5)
341	Agoul	549.00	1228 (191)	-(-5)	CHW(1)	W,HP	-(-5)	-(-5)	-(-5)
342	Baramai Khurd	395 00	987 (175)	P(1)	CHW(1)	W,HP	PO	-(-5)	-(-5)
343	Jarawan	159 00	604 (111)	P(1)	CHW(1)	W,HP	-(-5)	-(-5)	-(-5)
344	Jarseini	230.00	1429 (237)	P(1)	CHW(1),O(2)	W,HP	-(-5)	-(-5)	-(-5)
345	Dudhauni	677.00	3477 (595)	P(2),M(1)	H(1),RP(2),O(2)	W,HP	PO	-(-5)	BS
346	Baramai Buzurg	395.00	2452 (406)	P(2),M(1),H(1)	CHW(1),O(1)	W,HP	-(-5)	-(-5)	BS
347	Khausara	181.00	964 (133)	-(-5)	CHW(1)	W,HP	-(-5)	WED,SAT	BS
348	Gadarpur	96.00	481 (73)	P(1)	CHW(1)	W,HP	-(-5)	-(-5)	BS
349	Bansbaraulia	610 00	3551 (606)	P(2),M(1)	RP(3),CHW(1),O(1)	W,HP	PO	-(-5)	BS
350	Gudhni	890.00	3827 (602)	P(1)	PHS(1),RP(2),CHW(1) O(2)	W,HP	PO	-(-5)	BS
351	Surajpur	123.00	685 (105)	-(-5)	CHW(1)	W,HP	-(-5)	-(-5)	-(-5)
352	Sadarpur	103.00	294 (67)	-(-5)	CHW(1)	W,HP	-(-5)	-(-5)	-(-5)
353	Dhanouli	229 00	1278 (193)	P(1)	CHW(1),O(1)	W,HP	-(-5)	TUE	-(-5)
354	Simri Bhojpur	285.00	2315 (413)	P(3)	PHS(1),RP(1),O(1)	W,HP	PO	-(-5)	-(-5)

..	12	13	14	15	16	17	18	2	1
KR	BILSI 10	EAG	3 70	W(156 07),TWE(304 68)	28 16	13 36	38 03	मिर्जापुर शोहरा	337
KR	BILSI 6	ED,EAG	-	W(16.06),TWE(381 40)	52 69	11 52	26 33	बर्नीढकपुरा	338
PR	BILSI 2	EA	-	W(0.72),TWE(490.57)	92.13	13.24	61.34	खैरी	339
KR	BILSI 4	EAG	-	TWE(159 15)	11 40	3.78	10 67	कुदरनी	340
KR	BILSI 1	ED,EAG	-	W(32 38),TW(102 14) TWE(36 36),O(295 22)	31 03	2 44	49 43	अगौल	341
KR	BILSI 7	EAG	-	TW(126 00),TWE(10 00)	46.00	59.00	107.10	बैरमई खुर्द	342
KR	BILSI 7	EA	-	W(2 00),TW(112 00)	17 00	5.50	22 50	जरावन	343
PR	BILSI 4	EAG	I 00	TW(165.00),TWE(16 00)	20.00	13 90	15 10	जरसेनी	344
PR	BILSI 2	EA	-	W(52.00),TW(315.00) TWE(70.00)	173 00	19.70	47.30	दुधौनी	345
PR	BILSI 6	EA	-	TW(329 00)	28 00	13 20	25 80	बैरामई बुजुर्ग	346
KR	BILSI 6	EA	-	W(3 65),TW(115 10) TWE(20.44)	25 00	6.47	10 34	खोसरा	347
KR	BILSI 4	EAG	-	W(6.20),TW(68 60)	11.26	4 33	5 61	गडरपुर	348
PR	BILSI 3	EA	-	W(21.57),TW(125 54) TWE(323 35)	36 54	53 93	49.07	बासबरौलिया	349
PR	BILSI 8	EA	-	TW(635 00),TWE(64.00)	87.00	46 00	58 00	गुधनी	350
KR	BILSI 10	EAG	-	TW(77 00),O(4 00)	21.00	10.00	11.00	सूरजपुर	351
KR	BILSI 8	-	-	TW(62.00),O(6.00)	22.00	4 00	9 00	सदरपुर	352
KR	BILSI 10	EAG	-	W(6 00),TW(159 00) TWE(11 00)	31 00	6 80	15 20	धनौली	353
KR	BILSI 6	EA	-	W(15.44),TWE(226.26)	17.31	11 89	14.10	सिमरी भोजपुर	354

1	2	3	4	5	6	7	8	9	10
355	Rudauli Brahmpur	122.00	1250 (384)	P(1)	PHS(1),CHW(1),O(1)	W,HP	-(-5)	-(-5)	BS
356	Bamern	337.00	1957 (302)	P(1)	CHW(1),O(1)	W,HP	-(-5)	TUE,SAT	-(-5)
357	Katinna	185.00	745 (117)	P(1)	CHW(1),O(1)	W,HP	-(-5)	-(-5)	-(5-10)
358	Mouseypur	240.00	1062 (179)	P(1),M(1),H(1)	CHW(1)	W,HP	-(-5)	-(-5)	BS
359	Barnighat	488.00	298 (43)	P(1)	CHW(1)	W,HP	-(-5)	-(-5)	-(>10)
360	Nagarjhoona	321.00	1959 (347)	P(1)	RP(2),CHW(1)	W,HP	PO	TUE,SAT	-(-5)
361	Rampur Tanda	226.00	788 (150)	P(1)	CHW(1)	W,HP	-(-5)	-(-5)	-(-5)
362	Sahaspur	261.00	1503 (207)	P(1)	CHW(1)	W,HP	-(-5)	-(-5)	-(>10)
363	Bhatri Govardhanpur	177.00	728 (118)	P(1)	RP(1),CHW(1)	W,HP	-(-5)	-(-5)	-(>10)
364	Oya	164.00	754 (133)	P(1)	CHW(1)	W,HP	-(-5)	-(-5)	-(>10)
365	Fakirabad	194.00	747 (114)	P(1)	CHW(1)	W,HP	-(-5)	WED,FRI	-(-5)
366	Paharpur	396.00	1749 (238)	P(1),M(1)	PHS(1),RP(2)	W,HP	PO	MON,FRI	-(5-10)
367	Behtajabi	337.00	2050 (367)	P(1)	RP(1),CHW(1)	W,HP	-(-5)	THU,SUN	-(-5)
368	Sahbazpur	150.00	934 (161)	P(1)	CHW(1),O(1)	W,HP	-(-5)	SUN	-(5-10)
369	Jinaura	533.00	1167 (198)	P(1)	CHW(1),O(1)	W,HP	PO	SUN	-(5-10)
370	Khulet	200.00	858 (120)	P(1)	CHW(1),O(1)	W,HP	-(-5)	-(-5)	-(5-10)
371	Shahzadnagar	291.00	1475 (238)	P(1),M(1)	PHS(1),RP(1),O(1)	W,HP	PO	THU,SUN	-(-5)
372	Kherha	475.00	1073 (171)	P(1)	CHW(1),O(1)	W,HP	-(-5)	-(-5)	-(5-10)

-	1	12	11	15	16	17	18	2	1
-	BILSI 9	ED,EAG	-	W(2 00),TW(2 '5 00) TWE(20.00),O(3 00)	75 00	13 70	33.30	रुदना घगोसी	355
PR	BILSI 8	FD,EAG	-	W(44.80),TWE(238 63)	15 19	13 08	25 30	वमढ	356
KR	BILSI 9	EAG	-	W(119.00),TW(10 00) TWE(8 00)	23 00	12.00	13.00	कटित्रा	357
PR	BILSI 10	EAG	-	TW(104.71),TWE(86.00)	49 13	0.05	0.11	मूसेपुर	358
KR	BILSI 14	EAG	-	TW(240 90),TWE(123 53)	35 04	56.94	31.59	बर्नीघाट	359
PR	BILSI 9	EAG	-	TW(102 50),TWE(100 29)	83.94	0 89	33.38	नागरझूना	360
KR	BILSI 12	EAG,EO	-	W(90 00),TW(15.00) TWE(56 00)	31 00	24 00	10 00	रामपुर टाडा	361
KR	BILSI 14	EAG	-	TW(100 12),TWE(91 00)	44.43	1 65	23.80	सहसपुर	362
PR	BILSI 16	EAG	-	TW(45 00),TWE(40.00)	35 00	17 00	40.00	भतरी गोवरधनपुर	363
KR	BILSI 15	EAG	-	W(5 00),TW(39.00) TWE(27.00),O(2.00)	31.00	43 40	16.60	ओया	364
PR	BILSI 15	EAG	-	TW(63.00),TWE(60.00)	47 00	14 00	10.00	फकीराबाद	365
PR	BILSI 14	EAG	-	W(131.00),TW(52.00) TWE(65.00),O(4 00)	90.00	33 00	23.00	पहाडपुर	366
PR	BILSI 13	EAG	-	W(7 00),TW(204 00)	78.00	24 90	23.10	बेहटाजबी	367
KR	BILSI 15	EAG	-	W(1 00),TW(104 00)	23.00	11.00	11.00	सहबाजपुर	368
KR	WAZIRGANJ 6	EAG	-	W(2 00),TW(152.00) TWE(82.00),O(47 00)	119.00	106.90	29.10	जिनौरा	369
KR	BILSI 19	EAG	-	TW(132.00)	52.00	6.00	10.00	खुलैट	370
PR	BILSI 16	EAG	-	TW(155.00)	68.00	45.99	22.01	शहजादनगर	371
KR	BUDAUN 19	EAG	-	TW(245.00)	91.00	112.00	27.00	खेड़ा	372

1	2	3	4	5	6	7	8	9	10
373	Nizampur	234.00	1290 (202)	P(1)	CHW(1),O(1)	W,HP	-(5-10)	-(5-10)	BS
374	Jahanabad	83.00	477 (80)	-(-5)	RP(1),O(1)	W,HP	-(5-10)	-(5-10)	BS
375	Ullaiya	308 00	1811 (256)	P(1)	CHW(1)	W,HP	-(-5)	-(-5)	BS
376	Haidalpur	172 00	1032 (147)	P(1)	CHW(1),O(1)	W,HP	-(-5)	THU	BS
377	Pusgawan	1004.00	3573 (573)	P(1),M(1)	CHW(1),O(2)	W,HP	PO	MON	BS
378	Rampur Majra	96 00	661 (90)	P(1)	CHW(1)	W,HP	(-5)	-(-5)	BS
379	Dabihari	466 00	1207 (190)	P(1)	CHW(1)	W,HP	-(-5)	-(-5)	BS
380	Din Nagar Sheikhpur	470 00	2213 (335)	P(2)	RP(1),CHW(1)	W,HP	-(5-10)	-(5-10)	-(5-10)
381	Haiwetpur	541 00	3100 (565)	P(3)	RP(2),O(1)	W,HP	PO	WED,SUN	-(-5)
382	Satetipatti Chora	334 00	1965 (271)	-(-5)	RP(1)	W,HP	-(-5)	TUE	-(-5)
383	Satetipatti Sukhal	261.00	720 (111)	-(-5)	CHW(1)	W,HP	-(-5)	WED,SUN	-(-5)
384	Satetipatti Inchha	227 00	707 (121)	P(1),M(1)	D(1),RP(2),CHW(1)	W,HP	-(-5)	SUN	BS
385	Sundar Nagar	275.00	891 (156)	P(1)	CHW(1),O(1)	W,HP	-(-5)	-(-5)	-(5-10)
386	Satetipatti Gaja	626.00	2578 (432)	P(2)	PHS(1),RP(1)	W,HP	PO	TUE,SAT	BS
387	Garhauli	280.00	1310 (229)	P(1)	RP(1),CHW(1)	W,HP	-(-5)	THU,SUN	BS
388	Badshahpur	102 00	1078 (154)	P(1)	CHW(1),O(1)	W,HP	-(-5)	MON	-(-5)
389	Ambiapur	322 00	1874 (269)	P(1)	CHW(1),O(2)	W,HP	PO	-(5-10)	BS
390	Naipindari	250 00	887 (123)	P(1)	CHW(1),O(1)	W,HP	-(-5)	-(-5)	-(-5)

11	12	13	14	15	16	17	18	2	1
PR	BILSI 9	EA	-	W(14 00),TW(144 00) TWE(15 00)	40 00	3.00	18 00	निजामपुर	373
PR	BILSI 8	EA	-	TW(53 00),TWE(2 00)	17 00	3 00	8 00	जहानाबाद	374
KR	BILSI 9	EAG	-	TW(54.68),TWE(200 02)	27 50	4.96	20 84	उलैया	375
PR	BILSI 10	EA	-	TW(10 00),TWE(121.00)	22 00	4.00	15 00	हैदलपुर	376
PR	BILSI 12	EA	-	W(1 50),TW(283 72) TWE(123.20),TK(10.55) O(394 09)	95 76	42 69	52 49	पुसगवाँ	377
PR	BILSI 11	EAG	-	TW(73.00)	10 00	4.00	9 00	रामपुर मजरा	378
PR	BILSI 12	EA	-	TW(352 00),TWE(28.00)	41.00	14 00	31 00	दविहारी	379
KR	BILSI 5	ED,EAG	6.12	W(26 78),TW(71 67) TWE(30 25),O(270.44)	25 35	1 42	37 97	दीन नगर शेखपुर	380
PR	BILSI 12	ED,EAG	-	W(2 98),TW(318.25) TWE(119.47)	50 02	5.64	44.64	हैवेटपुर	381
PR	BILSI 8	ED,EAG	1 52	W(16 55),TW(13 68) TWE(15.56),O(221.58)	28 70	1 23	35.18	सतेतीपट्टी चूरा	382
PR	BILSI 8	ED,EAG	-	TW(196.00),O(3.00)	24.00	15 80	22 20	सतेतीपट्टी सुखाल	383
PR	BILSI 8	ED,EAG	-	TW(146.00)	46 00	18.00	17.00	सतेतीपट्टी इच्छा	384
PR	BILSI 12	ED,EAG	-	TW(158 74),TWE(73.63) TK(0 79)	27.30	0.75	13.79	सुन्दर नगर	385
PR	BILSI 8	ED,EAG	-	W(3 79),TW(494.47) TWE(35.58),TK(14 02)	21 54	12.85	43 75	सतेतीपट्टी गजा	386
PR	BILSI 10	ED,EAG	-	TW(207.00)	37.00	13.70	22.30	गढौली	387
KR	BILSI 3	EA	-	TW(75.00)	10 00	3.00	14.00	बादशाहपुर	388
PR	BILSI 5	EA	-	W(37 06),TW(200.33) TWE(15.12)	10.96	2.29	56.24	अम्बियापुर	389
KR	BILSI 3	EA	-	W(5 84),TW(163.11) TWE(34.49)	22 35	1.21	23.00	नईपिडारी	390

391	Rampur Buzurg	288 00	989 (154)	P(1)	H(1),O(2)	W,HP	-(-5)	-(-5)	-(-5)
392	Bain	300 00	2155 (349)	P(2),M(1)	CHW(1),O(2)	W,HP	-(-5)	-(-5)	-(-5)
393	Siddhpur Chitrasen	402 00	1929 (326)	P(1)	CHW(1),O(1)	W,HP	-(-5)	SUN	-(-5)
394	Khairati Nagar	107 00	599 (89)	P(1)	CHW(1),O(1)	W,HP	-(-5)	-(-5)	-(-5)
395	Fatehullah Ganj	105.00	299 (40)	-(-5)	CHW(1)	W,HP	-(-5)	-(-5)	-(-5)
396	Bangarpur Sagarpur	155.00	442 (75)	P(1)	CHW(1)	W,HP	-(5-10)	-(5-10)	-(5-10)
397	Mohammadganj	184.00	580 (97)	P(1)	CHW(1)	W,HP	-(-5)	THU	-(5-10)
398	Sirsaulpatti Jasa	481.00	2171 (324)	P(1),M(1)	CHW(1),O(1)	W,HP	PO,PHONE	THU,SUN	-(5-10)
399	Sirsaulpatti Kuwarsa[illegible]	240 00	1206 (179)	P(1)	CHW(1),O(1)	W,HP	-(-5)	SAT	-(5-10)
400	Banbehta	213.00	1117 (199)	P(1)	CHW(1)	W,HP	-(-5)	-(-5)	-(>10)
401	Sirsaul Patti Seetar[illegible]	391.00	2582 (419)	P(1)	CHW(1),O(1)	W,HP	PO	SUN	-(5-10)
402	Bhikampur Hardopatti[illegible]	288 00	880 (127)	P(1)	CHW(1),O(1)	W,HP	-(-5)	-(-5)	-(5-10)
403	Sabdalpur	309 00	1231 (206)	P(1)	CHW(1)	W,HP	-(5-10)	-(5-10)	BS
404	Akauli	454.00	1825 (303)	P(1)	CHW(1),O(4)	W,HP	-(-5)	-(-5)	-(-5)
405	Risauli	1555.00	7174 (1264)	P(4),M(1)	PHS(1),RP(5),O(2)	W,HP	PO	WED,SUN	-(-5)
406	Bichola	126.00	573 (95)	P(1)	CHW(1)	W,HP	-(-5)	-(-5)	-(-5)
407	Harganpur	607 00	1642 (274)	P(1)	RP(1),O(1)	W,HP	-(-5)	-(-5)	-(5-10)
408	Basawanpur	122.00	734 (125)	P(1)	CHW(1),O(1)	W,HP	-(-5)	-(-5)	BS

-	-2	-3	-4	15	16	17	18	2	1
KR	BILSI 2	-A	1 00	TW(129 70),TWE(37 00) O(11 30)	14 19	0 86	27.65	रामपुर बुजुर्ग	391
KR	BILSI 2	EA	-	O(211 84)	51.46	10 70	26 00	बैन	392
KR	BILSI 3	LA	-	W(15 34),TW(35 56) O(259 10)	47 01	11 34	30 65	सिद्धपुर चित्रसैन	393
KR	BILSI 8	EA	-	W(6 42),O(84 24)	7 72	2.12	6 50	खैराती नगर	394
KR	BILSI 3	EAG	-	W(7 00),TW(56 00)	19 00	19 00	4 00	फतेहउल्लाहगज	395
KR	BILSI 5	-	-	W(10 00),TW(115 00)	19 00	5 00	6 00	बागपुर सागरपुर	396
PR	BILSI 8	EAG	-	W(6.41),TW(129 11) TWE(15 00)	17.29	4 91	12.28	मोहम्मदगज	397
PR	BILSI 8	EA	-	W(26 49),TW(346 97) TWE(33.08)	45 46	0 86	28.14	सिरसौलपट्टी जसा	398
PR	BILSI 8	EA	-	W(7 75),TW(154 18) TWE(34 57)	15 93	9 87	17.70	hai सिरसौलपट्टी कुवरसह	399
KR	BILSI 12	EAG	-	TW(98 00),TWE(6.00)	65 00	31 00	13.00	वनबेहटा	400
PR	BILSI 8	EA	-	W(30.00),TW(210.00) TWE(10.00)	71.00	42 00	28.00	am सिरसौल पट्टी सीताराम	401
KR	BILSI 10	EAG	-	W(3 00),TW(224 00) TWE(23.00)	12.00	13.00	13.00	भीकमपुर हरदोपट्टी	402
KR	UJHANI 10	EAG	-	O(186 29)	102 14	1.01	19.56	सबदलपुर	403
KR	BILSI 8	EA	-	TW(383.00)	29.00	9.00	33.00	अकौली	404
PR	UJHANI 9	EA	-	TW(308.00),TWE(350 00) O(250.00)	606 00	15.20	25.80	रिसौली	405
KR	BILSI 8	EAG,EO	-	O(91.00)	38.27	0 67	1.06	बिचोला	406
PR	UJHANI 8	EAG	-	W(2.00),TW(324.00) TWE(33.00)	184 00	31 00	33.00	हरगनपुर	407
PR	UJHANI 9	EAG,EO	-	O(26 28)	83 00	0 63	12.09	बसावनपुर	408

409	Basudeb Bareri/a	255 00	517 (91)	P(1)	RP(1),CHW(1),O(1)	W,HP	PO	-(5-10)	BS
410	Mustafabad Taopa Ahm	120 00	295 (48)	P(1)	CHW(1),O(1)	W,HP	-(-5)	-(5-10)	BS
411	Tigora Isapur	110 00	400 (70)	-(-5)	CHW(1),O(1)	W,HP	-(-5)	-(5-10)	BS
412	Ruan	325 00	926 (148)	P(1)	CHW(1),O(1)	W,HP	-(-5)	-(5-10)	-(5-10)
413	Garhi	619.00	2172 (345)	P(2)	RP(2),O(2)	W,HP	PO	-(-5)	-(-5)
	Total :	29828 00	133880 21812	P(95),M(16) H(2)	H(3),CWC(2) PHS(10),D(1) RP(40),CHW(73) O(60)				

1	12	13	14	15	16	17	18	2	1
[illegible]	UJHANI 7	EAG,EO	-	TW 165 00),TWE(10 00)	48 00	21 00	11 00	हसपुर वहेडिया	409
[illegible]	UJHANI 8	EO	-	O(14, 30)	33.40	0 00	1 24	adnagar मुस्तफावाद टप्पा अहमदन-	410
ER	JJHANI 6	EAG,EO	-	O(96 89)	22.79	0 05	0 27	तिगोडा ईसापुर	411
KR	UJHANI 6	EA	-	O(272.00)	49 00	1 50	2 50	रुअन	412
ER	UJHANI 6	EAG,EO	0.30	TW(396 60),TWE(114 79)	53 72	14 57	39 02	गढी	413
	योग		13 64	W(1067 22),TW(11935 06) TWE(5733 76),TK(25.90) O(3346.19)	4333 89	1310 40	2024 04		

VIKAS KHAND SALARPUR, JAGAT, UJHANI & QADAR CHOWK

(TAHSIL BUDAUN)

DISTRICT BUDAUN

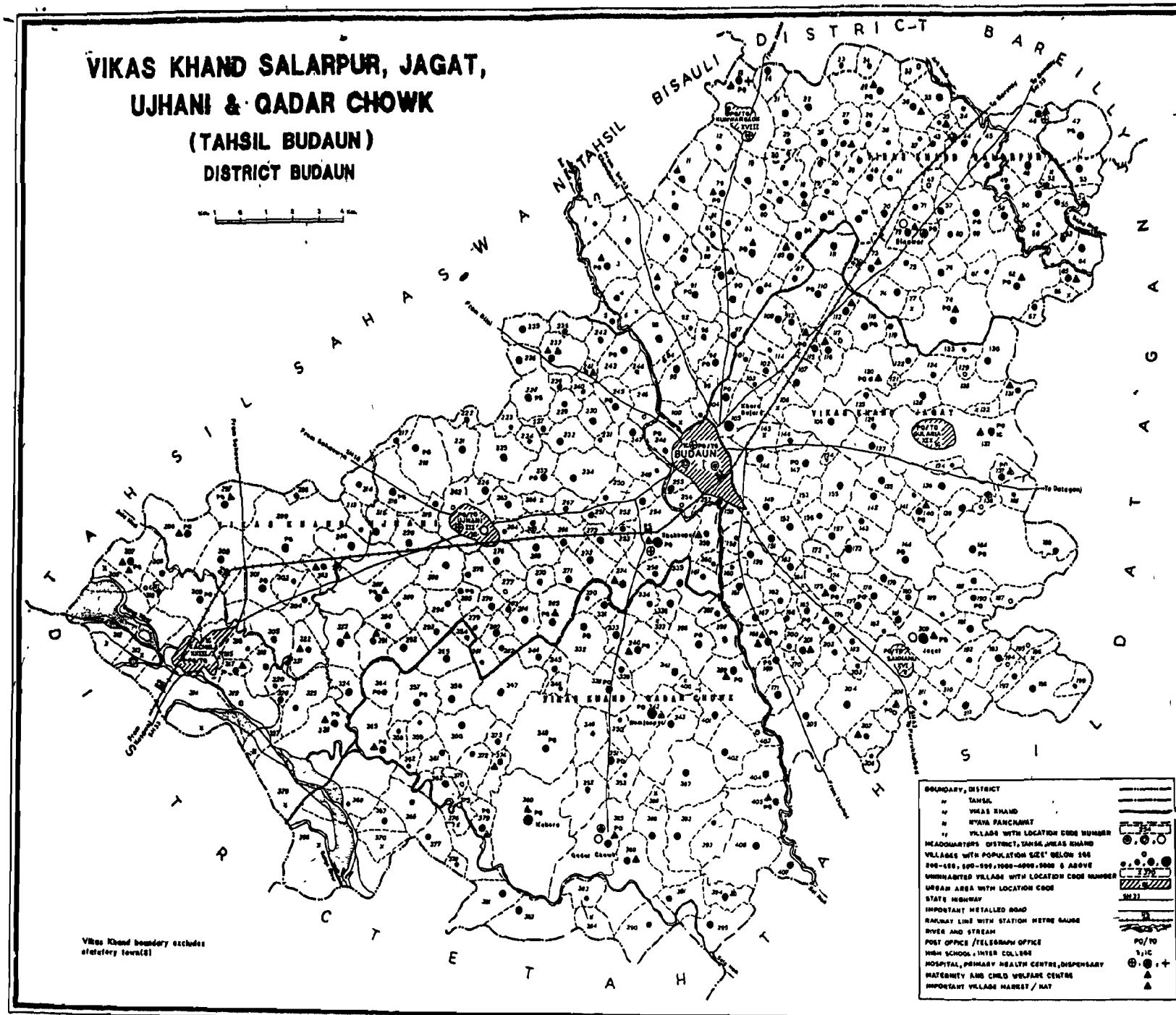

BASED UPON SURVEY OF INDIA MAP WITH THE PERMISSION OF THE SURVEYOR GENERAL OF INDIA

© GOVERNMENT OF INDIA COPYRIGHT, 1997.

District Name : Budaun

ग्राम मे उपलब्ध जन सविधाये - [यदि ग्राम मे सविधा उपलब्ध नही है तो डैश (-) लगान के बाद ग्राम स जितनी दरी पर सविधाये उपलब्ध है वह दरी माट तोर पर इस प्रकार कोष्ठको -5 कि मी , 5-10 कि मी एव 10+ कि मी की सामान्य श्रणियो मे दी गयी है]
Amenities Available - [If not available within the village, a dash (-) has been shown in the column and next to it, in brackets, the distance in broad ranges viz. -5 Kms , 5-10 Kms and 10+ Kms of the nearest place where the facility is available has been given]

लोकेशन कोड न	ग्राम का नाम	ग्राम का कुल क्षेत्रफल (हेक्टेयर में)	कल जनसख्या एव परिवारों की सख्या	शैक्षणिक	चिकित्सा सम्बन्धी	पीने का पानी (पीने योग्य)	डाक और तार	बाजार/हाट का दिन/के दिन यदि कोई हो	सचार व्यवस्था (बस स्टाप रेलवे स्टेशन, जल मार्ग
Location Code No.	Name of Village	Total area of the village (in hectares)	Total population and number of households	Educational	Medical	Drinking Water (Potable)	Post and Telegraph	Day(s) of market/hat, if any	Communications (Bus stop, Railway station, Water way)
1	2	3	4	5	6	7	8	9	10
C.D. Block :-	Salarpur					Tahsil .-	Budaun		
1	Rajalamai	220.00	354 (63)	P(1)	CHW(1)	W,HP	-(-5)	-(5-10)	-(-5)
2	Kunar	469.00	714 (123)	P(1)	CHW(1)	W,HP	-(-5)	-(-5)	-(-5)
3	Barategdar	406 00	2017 (297)	P(1),M(1)	MWC(1)	W,HP	PO	-(5-10)	-(-5)
4	Guru Puri Binaik	190 00	803 (105)	P(1)	CHW(1)	W,HP	-(-5)	-(5-10)	-(-5)
5	Sanai	133 00	589 (88)	P(1)	CHW(1)	W,HP	-(-5)	-(5-10)	-(-5)
6	Mata Bahora	151 00	----------	U N - I N H A B I T E D	----------	गैर आबाद		----------	
7	Silahari	354.00	970 (130)	P(1)	MWC(1),MHC(1),RP(1)	W,HP	-(5-10)	-(5-10)	BS
8	Balliya	352.00	1105 (166)	P(1)	CHW(1)	W,HP	-(-5)	-(-5)	BS
9	Banehi	391.00	2734 (398)	P(1)	CHW(1)	W,HP	-(-5)	-(-5)	BS
10	Babat	239.00	1841 (285)	P(1)	CHW(1)	W,HP	-(-5)	-(-5)	BS
11	Faridpur Chakolar	304.00	1882 (295)	P(1)	CHW(1)	W,HP	-(-5)	SAT	-(5-10)
12	Aurangabad Khalsa	283.00	897 (142)	P(1)	CHW(1)	W,HP	-(-5)	-(-5)	-(-5)

ग्राम निर्देशिका
VILLAGE D-
भूमि प्रयोग
LAND USE

165

जिले का नाम बदायू

भूमि प्रयोग Land Use
(अर्थात् भूमि के पृथक - पृथक वर्गों के अन्तर्गत क्षेत्रफल - हेक्टेयर म दशमलव के दो निकटतम अको में परिवर्तित)
(i e area under different type of land use in hectares rounded upto two decimal places)

ग्राम तक पहुँचन का मार्ग	निकटतम कस्बा और उसकी दूरी (कि मी में)	बिजली की आपूर्ति	वन	स्रोत द्वारा सिंचित	असिंचित	कृषि योग्य बजर भूमि (गाचर तथा उपवन सहित)	कृषि के लिये अनुपलब्ध क्षेत्र	ग्राम का नाम	लोकेशन कोड न
Approach to village	Nearest Town and distance (in Kms)	Power supply	Forest	Irrigated (by source)	Unirrigated	Culturable waste (including gaucher and groves)	Area not available for cultivation	Name of Village	Location code No.
11	12	13	14	15	16	17	18	2	1
विकास खण्ड -	सालारपुर					तहसील -	बदायू		
KR	BADUAN 6	ED,EAG	-	TW(164 00),TWE(15.00)	24 00	0 00	17.00	रजलामई	1
PR	BADAUN 13	ED,EAG	-	TW(345 00),TWE(60.00)	31.00	1 00	32.00	कुनार	2
PR	BADUN 11	EAG	-	W(29 00),TW(225 00) TWE(36 00)	68 00	18.00	31.00	बरातेगदार	3
PR	BADUN 8	EAG	-	W(4 00),WE(48 00) TWE(86.00),O(8 00)	21 00	3 00	20 00	गुरू पुरी बिनायक	4
KR	BADUN 10	EAG	-	W(5 00),TW(78 00)	29 00	1 00	20 00	सनाय	5
KR	BADAUN 10	-	-	TW(103 00),O(10 00)	29 00	1 00	8.00	मटा बहोरा	6
PR	BADAUN 9	EAG	-	TW(266 00),TWE(40 00)	18.00	2.00	28 00	सिलहरी	7
KR	BADAUN 11	ED,EAG	-	TW(15 00),TWE(293 00)	23 00	1.00	20.00	बल्लिया	8
PR	BADAUN 10	ED,EAG	-	TW(249 00),TWE(65.00)	52 00	6.00	19 00	बनेही	9
PR	BADAUN 8	EAG	-	TW(152.00),TWE(22.00)	38 00	1 00	26 00	बावट	10
PR	BADAUN 10	EAG	-	TW(33.00),TWE(187.00)	63.00	1.00	26.00	फरीदपुर चकोलर	11
KR	BADAUN 11	EAG	-	TW(90 00),TWE(135 00)	41 00	1.00	16.00	औरगाबाद खालसा	12

1	2	3	4	5	6	7	8	9
13	Kurar Gawan	909.00	1559 (270)	P(2),M(1)	PHS(1),D(1)	W,HP	PO	TUE,SAT	BS
14	Sigohi	189.00	1186 (189)	P(1)	CHW(1)	W,HP	-(-5)	-(-5)	-(-5)
15	Hasanpur	233.00	1341 (199)	P(1)	CHW(1)	W,HP	-(-5)	-(-5)	-(-5)
16	Kaili	195.00	1261 (207)	P(1)	CHW(1)	W,HP	-(5-10)	-(5-10)	-(5-10)
17	Mohaudden Nagar	206.00	693 (100)	-(-5)	CHW(1)	W,HP	-(-5)	-(-5)	-(-5)
18	Darab Nagar	218.00	1062 (184)	P(1)	CHW(1)	W,HP	-(5-10)	MON,FRI	-(5-10)
19	Fakeerabad	106.00	934 (145)	-(-5)	CHW(1)	W,HP	-(5-10)	-(5-10)	-(5-10)
20	Bhaisamai	151.00	735 (116)	-(-5)	CHW(1)	W,HP	-(5-10)	-(-5)	-(5-10)
21	Vangarh	178.00	1268 (205)	P(1)	RP(1),CHW(1)	W,HP	-(-5)	-(-5)	-(-5)
22	Yusuf Nagar	429.00	1966 (321)	P(1)	RP(1),CHW(1)	W,HP	-(-5)	-(-5)	-(-5)
23	Narau Fasa	152.00	404 (70)	P(1)	CHW(1)	W,HP	-(-5)	-(-5)	-(5-10)
24	Kajaipur	129.00	301 (51)	P(1)	CHW(1)	W,HP	-(-5)	-(-5)	-(5-10)
25	Asisa Barkhin	486.00	2082 (326)	P(2)	CWC(1),RP(1)	W,HP	PO	WED,SUN	-(5-10)
26	Ambiya Pur	166.00	757 (116)	-(-5)	CHW(1)	W,HP	-(-5)	-(-5)	-(-5)
27	Bhatouli	174.00	620 (105)	-(-5)	CHW(1)	W,HP	-(-5)	-(-5)	-(5-10)
28	Ahruiya	166.00	1052 (167)	-(-5)	CHW(1)	W,HP	-(-5)	-(-5)	-(-5)
29	Ajamganj Mandhya	159.00	588 (76)	P(1)	CHW(1)	W,HP	-(-5)	-(-5)	-(-5)
30	Bhansi	81.00	452 (72)	P(1)	CHW(1)	W,HP	-(-5)	-(-5)	-(-5)

12	13	14	15	16	17	18	2	1
BADAUN 14	EAG	-	WE(20 00),TW(400 00) TWE(99.00)	201 00	7 00	92.00	कुवर गाँव	13
BADAUN 14	EAG	-	TW(10 00),TWE(110.00)	44 00	5 00	20.00	सिगाही	14
BADAUN 11	EAG	-	TW(162 00),TWE(10.00)	48 00	0 00	13.00	हसनपुर	15
BADAUN 10	EAG	-	TW(138 00),TWE(32.00)	13 00	1 00	11.00	कैली	16
BADAUN 12	EAG	-	W(4 00),TW(25 00) TWE(158.00)	9.00	3.00	10.00	मोहउद्दीन नगर	17
BADAUN 12	EAG	-	TW(93 00),TWE(80 00)	34.00	1.00	10.00	दराब नगर	18
BADAUN 10	EA	-	TW(91.00),TWE(2.00)	6.00	3.00	4 00	फरीदाबाद	19
BADAUN 11	EA	-	TW(135 00)	4.00	3.00	9.00	भैसामई	20
KUWARGAON 3	EAG	-	W(50 00),TWE(88.00)	27.00	0.00	13.00	वंगढ़	21
KUWARGAON 3	EAG	-	TW(230 00),TWE(46.00)	119 00	2 00	32.00	युसुफ नगर	22
KUWARGAON 7	ED	-	TW(88.00)	53.00	0.00	11.00	नरऊ फसा	23
KUWARGAON 8	ED	9.00	TW(95.00)	25.00	0 00	9.00	काजीपुर	24
KUWARGAON 1	EAG	-	TW(52.00),TWE(290 00)	104 00	9 00	31 00	अर्सिस बख्शि	25
KUWARGAON 8	ED	-	W(60 00),TW(28.00)	65.00	4.00	9.00	अम्बिया पुर	26
KUWARGAON 5	EAG	-	W(25 00),TWE(38.00)	98 00	0.00	13.00	घटौली	27
KUWARGAON 4	EAG	-	W(25.00),TWE(67.00)	59.00	1.00	14.00	अहरूइया	28
KUWARGAON 3	EAG	-	W(30.00),TWE(77.00)	41.00	2.00	9.00	आजमगज मंढिया	29
KUWARGAON 3	EAG	-	W(66.00)	9.00	0 00	6.00	भौंसी	30

1	2	3	4	5	6	7	8	9
31	Singsoura	152.00	603 (90)	P(1)	CHW(1)	W,HP	-(5-10)	WED,SAT	-(5-10)
32	Kusaima	119.00	482 (86)	-(-5)	CHW(1)	W,HP	-(-5)	-(-5)	BS
33	Pithouli	206.00	1052 (179)	P(1)	CHW(1)	W,HP	-(-5)	-(-5)	RS
34	Takipur	126.00	365 (55)	-(-5)	CHW(1)	W,HP	-(-5)	-(-5)	RS
35	Pachtour Mafee	98.00	375 (55)	-(-5)	CHW(1)	W,HP	-(5-10)	TUE	-(-5)
36	Mairaja	244.00	1137 (197)	P(1)	CHW(1)	W,HP	-(-5)	TUE	-(-5)
37	MirjaPur	126.00	202 (22)	-(-5)	CHW(1)	W,HP	-(-5)	-(-5)	RS
38	Anguiya	207.00	450 (54)	-(-5)	CHW(1)	W,HP	-(-5)	-(-5)	-(5-10)
39	Ranjhoura	148.00	559 (91)	-(-5)	CHW(1)	W,HP	-(5-10)	-(-5)	RS
40	Dadmai	189.00	1410 (250)	P(1)	CHW(1)	W,HP	-(5-10)	-(5-10)	-(5-10)
41	Bhinduliya Plasi	272.00	838 (140)	P(1)	CHW(1)	W,HP	-(-5)	-(-5)	-(-5)
42	Mudiya	107.00	317 (63)	-(-5)	CHW(1)	W,HP	-(-5)	-(-5)	-(-5)
43	Usaita	188.00	833 (132)	-(-5)	CHW(1)	W,HP	-(5-10)	-(5-10)	-(-5)
44	Kartouli	397.00	2601 (439)	P(1)	CHW(1)	W,HP	-(-5)	-(-5)	RS
45	Dhakia	254.00	858 (142)	P(1)	CHW(1)	W,HP	-(-5)	-(-5)	BS
46	Rasulpur Puthi	164.00	1328 (176)	P(1)	H(1),RP(1)	W,HP	-(-5)	TUE,FRI	BS
47	Puthi Sarai	1038.00	3588 (589)	P(1),M(1)	RP(1),CHW(1)	W,HP	PO	-(-5)	BS
48	Sadullapur Bhitaura	183.00	1163 (183)	P(1)	RP(1),CHW(1)	W,HP	-(5-10)	-(-5)	-(-5)

11	12	13	14	15	16	17	18	2	1
KR	BADAUN 15	-	-	W(50 00),TW(10 00)	78 00	0 00	14.00	सिगरौर	31
KR	BADAUN 19	-	-	W(6.00),TW(88 00)	15 00	3 00	6.00	कुसैना	32
KR	BADAUN 18	EAG	-	TW(161.00),TWE(1 00)	21.00	8.00	15.00	टिटौली	33
KR	BADAUN 18	EAG	-	TW(87.00)	13 00	0 00	26.00	तकीपुर	34
KR	BADAUN 17	-	-	TW(40 00),TWE(34 00)	16 00	0.00	8.00	पचतौर माफी	35
KR	BADAUN 18	EAG	-	W(24.00),TW(175.00) TWE(1.00)	26.00	3.00	15.00	मईरजा	36
KR	BADAUN 15	-	-	TW(10.00),TWE(71.00)	37.00	0.00	8.00	मिर्जापुर	37
KR	BADAUN 16	-	-	TW(144.00)	48 00	1.00	14.00	अनुगइया	38
KR	BADAUN 15	EAG	-	TW(30.00),TWE(30 00)	72.00	0.00	16.00	रझौरा	39
KR	BADAUN 14	EA	-	W(44 00),TWE(58 00)	73.00	0.00	14.00	ददमई	40
KR	BADAUN 14	EAG	-	TWE(126.00)	112.00	2.00	30.00	भिंदुलिया प्लासी	41
KR	EBADAUN 15	ED	-	W(20.00),TW(47 00)	29 00	2.00	9.00	मुंडिया	42
KR	BADAUN 17	EAG	-	W(44.00),TW(71 00)	46 00	10.00	17.00	उसैता	43
KR	BADAUN 16	EAG	-	GC(67.00),TWE(75 00) O(148 00)	67.00	3.00	37 00	करतौली	44
PR	BADAUN 20	-	-	W(30.00),TW(171.00)	21 00	2.00	30 00	ढकिया	45
PR	BADAUN 20	ED	-	W(10 00),TW(72 00) TWE(16.00)	36.00	1 00	29.00	रसूलपुर पुठी	46
PR	BADAUN 25	ED	5.00	W(25.00),TW(559.00) TK(2.00)	258.00	8 00	186.00	पुठी सराय	47
KR	BADAUN 25	EAG	-	TW(110.00),O(22.00)	33.00	3 00	15.00	सादुल्लापुर भितौरा	48

49	Ghat Benti	167.00	804 (132)	P(1)	RP(1),CHW(1)	W,HP	-(-5)	-(-5)	-(-5)
50	Bichhuzrauli	175.00	1141 (171)	P(1)	CHW(1)	W,HP	-(-5)	-(-5)	-(-5)
51	Tisga	189.00	920 (165)	P(1)	ChW(1)	W,HP	-(-5)	-(-5)	-(-5)
52	Nausara	53.00	----------	U N - I N H A B I T E D	----------	गैर आबाद	----------		
53	Chandora	114.00	1025 (149)	P(1)	CHW(1)	W,HP	-(5-10)	-(-5)	-(-5)
54	Muhammadi	234.00	1501 (229)	P(1)	RP(1),CHW(1)	W,HP	-(-5)	-(-5)	-(-5)
55	Faridpur Nausana	219.00	857 (124)	P(1)	CHW(1)	W,HP	-(5-10)	-(5-10)	-(5-10)
56	Bahorpura	60.00	414 (55)	-(-5)	CHW(1)	W,HP	-(-5)	-(-5)	-(-5)
57	Barkhara	147.00	1014 (138)	P(1)	CHW(1)	W,HP	-(-5)	-(-5)	-(-5)
58	Raipura	153.00	1153 (183)	P(1)	RP(1),CHW(1)	W,HP	-(5-10)	-(5-10)	-(5-10)
59	Sikrodi	669.00	3508 (635)	P(1),M(1)	CHW(1)	W,HP	PO	-(-5)	-(-5)
60	Narkheda	233.00	861 (142)	-(-5)	CHW(1)	W,HP	-(-5)	-(-5)	-(-5)
61	Nadolia	165.00	487 (82)	P(1)	RP(1),CHW(1)	W,HP	-(-5)	-(-5)	-(-5)
62	Bilhat	823.00	2722 (414)	P(1),M(1)	RP(1),CHW(1)	W,HP	PO	MON,THU	-(5-10)
63	Mallapur	80.00	969 (166)	-(-5)	RP(1),CHW(1)	W,HP	-(5-10)	-(5-10)	-(5-10)
64	Nosana	225.00	1134 (200)	P(1)	CHW(1)	W,HP	-(5-10)	-(5-10)	-(5-10)
65	Kundra	157.00	1664 (258)	P(1)	RP(1),CHW(1)	W,HP	-(5-10)	WED,THU	-(5-10)
66	Chakondh	121.00	----------	U N - I N H A B I T E D	----------	गैर आबाद	----------		

--	12	13	14	15	16	17	18	2	1
KR	BADAUN 21	-	-	W(3 00),TW(103 00)	29 00	0 00	12 00	घट बंहटी	49
KR	BADAUN 23	ED	-	W(6 00),TW(122 00) O(1 00)	48 00	2 00	16 00	बिछरइया	50
KR	BADAUN 19	ED	-	W(10 00),TW(134 00)	30 00	1 00	14 00	तिसगा	51
KR	BADAUN 19	-	-	W(5 00),TW(39 00)	6 00	0 00	3 00	नौसरा	52
KR	BADAUN 25	EAG	-	W(17 00),TW(49 00) TWE(1.00),O(14 00)	22 00	1 00	10 00	चदौरा	53
PR	BADAUN 26	ED	-	W(1 00),TW(147 00)	57 00	8.00	21 00	मुहम्मदी	54
KR	BADAUN 26	EAG	-	TWE(153 00),TK(1 00) O(10 00)	36.00	3.00	16 00	फरीदपुर नौसना	55
KR	BADAUN 27	ED	-	W(8.00),TW(32 00)	9 00	2.00	9 00	बहोरपुरा	56
KR	BADAUN 16	EAG	-	TW(109 00)	22 00	2.00	14.00	बरखेडा	57
KR	BADAUN 10	EAG	-	W(10 00),TW(102.00)	26 00	1 00	14 00	रैपुरा	58
PR	BADAUN 20	EAG	-	GC(33.00),TW(153.00) TWE(69 00)	380 00	3.00	31 00	सिकरोडी	59
KR	BADAUN 17	EAG	-	GC(12 00),W(4 00) TW(81.00),TWE(72 00)	29 00	7 00	28 00	नरखेडा	60
PR	BADAUN 16	EAG	-	TW(47 00),TWE(56.00)	44 00	0 00	18 00	नदोलिया	61
PR	BADAUN 16	EA	-	W(123.00),TW(355 00) TWE(107 00),O(9.00)	163 00	23 00	43.00	बिलहत	62
KR	BADAUN 22	EAG	-	W(6 00),TW(56 00)	10 00	2.00	6.00	मल्लापुर	63
KR	BADAUN 22	EAG	-	W(5.00),TW(172.00)	31 00	2.00	15 00	नौसाना	64
KR	BADAUN 20	EAG	-	W(30.00),TW(78.00)	25.00	7 00	17 00	कुडरा	65
KR	BADAUN 20	-	-	W(5.00),TW(93 00)	20 00	1.00	2.00	चर्कोध	66

1		3	4	5	6	7	8	9	10
67	Kana Nagla	105 00	953 (173)	-(-5)	CHW(1)	W,HP	-(5-10)	-(5-10)	-(5-10
68	Ojha	231 00	1274 (172)	P(1)	CHW(1)	W,HP	-(-5)	-(-5)	-(-5)
69	Palia Jhanda	231 00	1319 (230)	P(1)	CHW(1)	W,HP	-(-5)	-(-5)	-(-5)
70	Muhammadpur Bihar	449 00	1388 (219)	P(1)	CHW(1)	W,HP	-(-5)	-(-5)	BS
71	Malikpur	178 00	932 (151)	P(1)	CHW(1)	W,HP	-(-5)	-(-5)	-(-5)
72	Binavar	314 00	2573 (404)	P(2),M(1)	CWC(1),PHC(1),FPC(1) RP(1)	W,HP	PO,PHONE	WED,SUN	BS
73	Ghatpuri	371.00	2112 (323)	P(1)	CHW(1)	W,HP	-(-5)	MON,THU	BSRS
74	Orangabad Mafi	223.00	1360 (199)	P(1),M(1)	CHW(1)	W,HP	-(-5)	-(-5)	BS
75	Kutubpurthara	185.00	811 (121)	-(-5)	CHW(1)	W,HP	-(-5)	-(-5)	BS
76	Rafiabad	239 00	1408 (247)	P(1)	CHW(1)	W,HP	-(-5)	-(-5)	BS
77	Dinora	104.00	----------	U N - I N H A B I T E D	----------	गैर आबाद	----------		
78	Biyor	1095 00	4321 (689)	P(1)	CHW(1)	W,HP	PO,PHONE	THU,SAT	-(-5)
79	Dugria Brahmpur	429.00	1944 (289)	P(2),M(1)	MWC(1),RP(1)	W,HP	PO	-(-5)	BS
80	Emalia	196.00	1179 (186)	P(1)	CHW(1)	W,HP	-(-5)	-(-5)	-(-5)
81	Badal	125.00	690 (109)	-(-5)	CHW(1)	W,HP	-(-5)	-(-5)	BS
82	Lalai	130.00	970 (146)	P(1)	CHW(1)	W,HP	-(-5)	-(-5)	-(-5)
83	Lahi Faridpur	480.00	2579 (422)	P(1),M(1)	MWC(1),PHS(1)	W,HP	PO	-(-5)	-(-5)
84	Khaspur	244.00	1033 (159)	-(-5)	CHW(1)	W,HP	-(-5)	-(-5)	-(-5)

--	12	13	14	15	16	17	18	2	1
--	BADAUN 19	EAG	-	W(23 00,,TW(67 00)	9 00	0 00	6 00	काना नगला	67
KR	BADAUN 15	EAG	-	TW(139 00),TWE(12.00) TK(1 00)	48 00	5 00	26.00	ओझा	68
KR	BADAUN 15	EAG	-	TWE(87 00),O(18.00)	107.00	0 00	19 00	पलिया झडा	69
KR	BADAUN 15	EAG	-	W(82.00),TW(111 00) TWE(150.00)	79 00	2.00	25 00	मुहम्मदपुर बिहार	70
KR	BADAUN 15	EAG	-	TW(111.00),TWE(20 00) O(1.00)	33 00	2.00	11.00	मलिकपुर	71
PR	BADAUN 14	EAG	-	TW(62 00),TWE(105 00)	111.00	11.00	25.00	बिनावर	72
PR	BADAUN 13	EAG	-	TW(130 00),TWE(25.00)	171.00	1.00	44.00	घटपुरी	73
PR	BADAUN 11	EAG	-	TWE(133 00)	68 00	1 00	21.00	औरगाबाद माफी	74
PR	BADAUN 13	EAG	-	TW(49 00),TWE(62 00)	54 00	0 00	20.00	कुतुबपुरथरा	75
PR	BADAUN 15	EAG	-	W(5.00),TW(109.00) TWE(66.00)	26 00	8.00	25 00	रफियाबाद	76
KR	BADAUN 15	-	-	TW(59 00)	39 00	1.00	5.00	दिनौरा	77
PR	BADAUN 10	EAG	-	W(12.00),TW(373 00) TWE(329 00),TK(2.00)	242 00	52 00	85.00	ब्यौर	78
PR	BADAUN 10	EAG	-	W(45.00),TW(216.00) TWE(18 00),TK(10.00)	111.00	1 00	28.00	दुगरइया ब्रहम्पुर	79
KR	BADAUN 10	-	-	W(3.00),TW(103.00) TWE(44 00)	31 00	3.00	12.00	इमलिया	80
PR	BADAUN 10	EAG	-	W(73.00),TW(14.00)	26.00	0.00	12 00	बादल	81
PR	BADAUN 8	EAG	-	W(4 00),TW(72 00) TWE(27 00)	14.00	1 00	12.00	ललई	82
PR	BADAUN 10	EAG	-	W(' 00),TW(315 00) TWE(70 00),TK(1 00)	52 00	4 00	36 00	लाही फरीदपुर	83
KR	BADAUN 11	EAG	-	TW(176.00),TWE(25.00)	27 00	1.00	15 00	खासपुर	84

85	Bari Samsour	206.00	1136 (201)	P(1)	MWC(1)	W,HP	-(-5)	-(-5)	BS
86	Nijampur Pachtour	179.00	1358 (242)	P(1)	CHW(1)	W,HP	-(-5)	-(5-10)	-(5-10)
87	Sarakpur Subhanpur	135.00	510 (70)	P(1)	CHW(1)	W,HP	-(-5)	-(-5)	BS
88	Hasan Nagar	107.00	----------	U N - I N H A B I T E D ----------		गैर आबाद	----------		
89	Kuwandanda Kasampur	150.00	1088 (153)	P(1)	RP(1),CHW(1)	W,HP	-(-5)	MON,FRI	BS
90	Husainpur Karotia	217.00	1851 (260)	P(1)	CHW(1)	W,HP	-(-5)	-(-5)	BS
91	Mongar	376.00	1819 (273)	P(1)	CHW(1)	W,HP	PO	-(-5)	BS
92	Bhaujpur Chazzu	136.00	254 (41)	-(-5)	CHW(1)	W,HP	-(-5)	-(-5)	-(-5)
93	Dahemi	411.00	1510 (268)	P(1)	RP(1),CHW(1)	W,HP	-(-5)	-(5-10)	BS
94	Bhajpura	155.00	262 (36)	-(-5)	CHW(1)	W,HP	-(-5)	-(5-10)	-(>10)
95	Bhagotipur	350.00	1818 (243)	P(1)	CHW(1)	W,HP	-(-5)	-(5-10)	BS
96	Shikrapur	223.00	873 (146)	P(1)	CHW(1)	W,HP	-(-5)	-(-5)	-(-5)
97	Padauliya	178.00	984 (249)	P(1)	CHW(1)	W,HP	-(-5)	-(-5)	BS
98	Salarpur	259.00	1202 (187)	P(1)	RP(1),CHW(1)	W,HP	PO	-(-5)	BS
99	Sirsather	129.00	421 (71)	-(-5)	CHW(1)	W,HP	-(-5)	-(-5)	-(-5)
100	Akramnagar Garhi	154.00	----------	U N - I N H A B I T E D ----------		गैर आबाद	----------		
	Total :	24633.00	112684 17912	P(73),M(9)	H(1),MCW(5) MH(1),CWC(2) PHC(1),PHS(2) D(1),FPC(1) RP(19),CHW(85)				

1	2	3	4	5	6	7	8	9	10
KR	BADAUN 12	EAG	-	TW(148 00),TWE(15 00)	27 00	2.00	14 00	बरी समसपुर	85
KR	BADAUN 12	-	-	TW(132 00),TWE(7 00) TK(2 00),O(5 00)	17 00	0 00	15 00	निजामपुर पचतौर	86
KR	BADAUN 13	-	-	TW(107 00)	19 00	0 00	9 00	सरकपुर सुभानपुर	87
KR	BADAUN 13	-	-	W(22 00),TW(67 00)	17 00	0 00	1 00	हसन नगर	88
PR	BADAUN 8	EAG	-	W(4 00),TW(75.00) TWE(18 00)	31 00	6 00	16 00	कुवाँडाडा कासमपुर	89
PR	BADAUN 8	EAG	-	TW(164.00),TWE(20.00)	10.00	2.00	21.00	हुसैनपुर करौतिया	90
PR	BADAUN 9	EAG	-	TW(303 00),TWE(1 00)	42 00	5 00	25.00	मॉगर	91
KR	BADAUN 5	EAG	-	TW(120.00),TK(1.00)	8 00	1 00	6 00	भौजपुर छज्जू	92
PR	BADAUN 4	EAG	-	TW(301 00),TWE(18 00) O(5 00)	44.00	7 00	36 00	दहेमी	93
KR	BADAUN 4	EAG	-	TW(109 00)	31 00	0 00	15 00	भजपुरा	94
PR	BADAUN 4	EAG	-	W(68 00),TW(169 00) O(35 00)	45 00	0.00	33 00	भगौतीपुर	95
KR	BADAUN 11	EAG	-	TW(174 00),TWE(16.00)	20 00	0.00	13 00	शिकरापुर	96
PR	BADAUN 5	EAG	-	TW(130.00),TK(1 00)	20 00	0.00	27 00	पडौलिया	97
PR	BADAUN 4	EAG	-	TW(180.00),TWE(11.00)	50.00	0.00	18 00	सालारपुर	98
KR	BADAUN 1	EAG	-	TW(82 00),TWE(3.00)	20.00	0.00	24.00	सिरसाठेर	99
KR	BADAUN 1	-	-	TW(108 00),O(16.00)	24 00	0.00	6.00	अक्रमनगर गढी	100
योग			14 00	GC(112.00),W(1126.00) WE(68 00),TW(11409 00) TWE(4178.00),TK(21.00) O(302 00)	5057.00	304.00	2063 00		

VIKAS KHAND SALARPUR, JAGAT, UJHANI & QADAR CHOWK

(TAHSIL BUDAUN)

DISTRICT BUDAUN

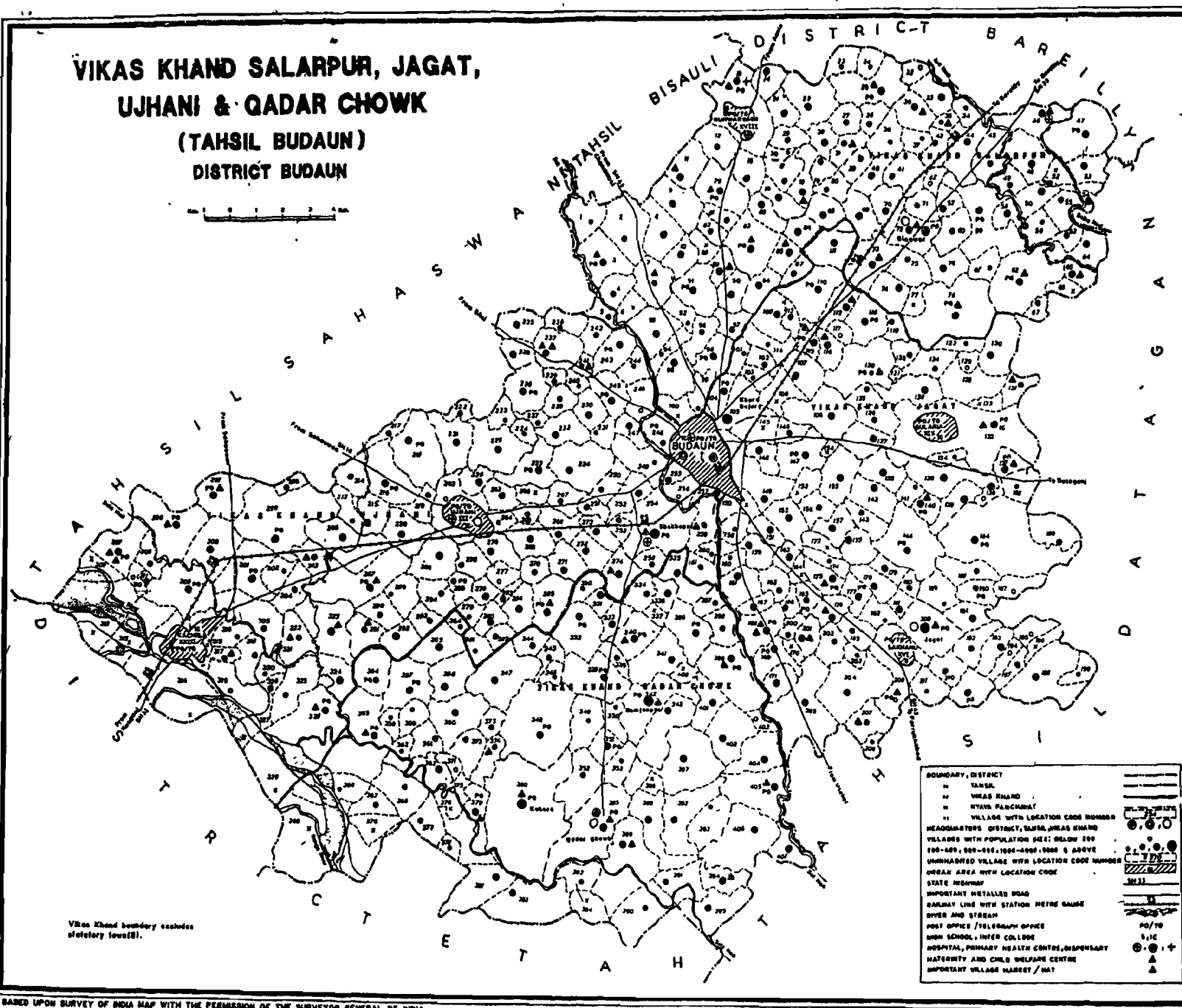

BASED UPON SURVEY OF INDIA MAP WITH THE PERMISSION OF THE SURVEYOR GENERAL OF INDIA.

© GOVERNMENT OF INDIA COPYRIGHT, 1997

District Name : Budaun

ग्राम मे उपलब्ध जन सुविधायें - [यदि ग्राम मे सुविधा उपलब्ध नहीं है तो डैश (-) लगाने के बाद ग्राम से जितनी दूरी पर सुविधायें उपलब्ध है वह दूरी मोटे तौर पर इस प्रकार कोष्ठकों -5 कि मी. 5-10 कि मी एवं 10+ कि मी की सामान्य श्रेणियों मे दी गयी है]
Amenities Available - [If not available within the village, a dash (-) has been shown in the column and next to it, in brackets, the distance in broad ranges viz -5 Kms, 5-10 Kms and 10+ Kms of the nearest place where the facility is available has been given.]

लोकेशन कोड न	ग्राम का नाम	ग्राम का कुल क्षेत्रफल (हेक्टेयर में)	कुल जनसंख्या एवं परिवारों की संख्या	शैक्षणिक	चिकित्सा सम्बन्धी	पीने का पानी (पीने योग्य)	डाक और तार	बाजार/हाट का दिन/के दिन यदि कोई हो	संचार व्यवस्था (बस स्टाप, रेलवे स्टेशन, जल मार्ग
Location Code No.	Name of Village	Total area of the village (in hectares)	Total population and number of households	Educational	Medical	Drinking Water (Potable)	Post and Telegraph	Day(s) of market/hat, if any	Communications (Bus stop, Railway station, Water way)
1	2	3	4	5	6	7	8	9	10
C D. Block :- Jagat						Tahsil :- Budaun			
101	Alampur	133.00	446 (71)	-(-5)	CHW(1)	W,HP	-(-5)	-(-5)	BS
102	Bakarpur Khandar	144 00	913 (129)	P(1)	CHW(1)	W,HP	-(-5)	-(-5)	BS
103	Chandan Nagar	92.00	313 (59)	P(1)	CHW(1)	W,HP	-(-5)	-(-5)	BS
104	Arifpur Navada	232.00	3826 (561)	P(1)	PHS(1),CHW(1)	W,HP	PO	-(-5)	BS
105	Khera Bujurg	454 00	5024 (682)	-(-5)	CHW(1)	W,HP	-(-5)	-(-5)	BS
106	Bahediya	80.00	----------	U N - I N H A B I T E D ----------		गैर आवाद	----------		
107	Kunak	461.00	2507 (370)	P(1),AC(1)	CWC(1),PHS(1),RP(3) CHW(1)	W,HP	-(-5)	-(5-10)	BS
108	Aam Gaon	537.00	2079 (331)	P(1)	CHW(1)	W,HP	-(5-10)	-(5-10)	BS
109	Nai	268.00	1495 (197)	P(1)	RP(2),CHW(1)	W,HP	-(5-10)	-(5-10)	-(5-10)
110	Rahma	514 00	2796 (478)	P(1)	RP(1),CHW(1)	W,HP	PO,PHONE	-(5-10)	-(5-10)
111	Gurpuri Chandan	397 00	1688 (258)	P(1)	CHW(1)	W,HP	-(5-10)	-(5-10)	-(5-10)
112	Malgaon	171 00	1373 (208)	P(1),M(1)	RP(3),CHW(1)	W,HP	-(-5)	TUE,SAT	BSRS

ग्राम निर्देशिका
भूमि प्रयोग

जिले का नाम बदायू

भूमि प्रयोग Land Use
(अर्थात् भूमि के पृथक - पृथक वर्गों के अन्तर्गत क्षेत्रफल - हेक्टेयर में दशमलव के दो निकटतम अंकों में परिवर्तित)
(i.e area under different type of land use in hectares rounded upto two decimal places)

ग्राम तक पहुँचने का मार्ग Approach to village	निकटतम कस्बा और उसकी दूरी (कि मी में) Nearest Town and distance (in Kms.)	बिजली की आपूर्ति Power supply	वन Forest	स्रोत द्वारा सिंचित Irrigated (by source)	असिंचित Unirrigated	कृषि योग्य बंजर भूमि (गोचर तथा उपवन सहित) Culturable waste (including gaucher and groves)	कृषि के लिये अनुपलब्ध क्षेत्र Area not available for cultivation	ग्राम का नाम Name of Village	लोकेशन कोड न Location code No.
11	12	13	14	15	16	17	18	2	1
विकास खण्ड -	जगत						तहसील -	बदायू	
KR	BADUAN 3	EAG	-	TW(25 00),TWE(100 00)	4 00	1 00	3 00	आलमपुर	101
PR	BADAUN 2	ED,EAG	-	TW(83 00),TWE(40 00)	1 00	3 00	17 00	बाकरपुर खडर	102
PR	BADAUN 3	EAG	-	TW(60 00),TWE(23.00)	0.00	1 00	8.00	चदन नगर	103
PR	BADAUN 2	EA	-	TW(40 00),TWE(123.00)	5 00	6.00	58.00	आरिफपुर नवादा	104
PR	BADAUN 2	EAG	-	TW(100 00),TWE(268 00)	9 00	14.00	63 00	खेड़ा बुजुर्ग	105
KR	BADAUN 2	-	-	TWE(70.00)	1 00	1.00	8.00	बहेडिया	106
PR	BADAUN 5	EA	-	TWE(369 00)	49 00	13 00	30 00	खुनक	107
PR	BADAUN 5	EA	0 16	TW(20.00),TWE(449.00)	30.21	8.38	29 25	आम गाव	108
KR	BADAUN 5	ED,EAG	-	TWE(228.33),TK(1.35)	17 64	4.97	16.11	नाई	109
PR	BADAUN 9	ED,EAG	-	TW(203 00),TWE(200 00)	16.00	36 00	59 00	रहमा	110
KR	BADAUN 5	EAG	-	TW(200 00),TWE(37 00)	87 00	52 00	21.00	गुरपुरी चदन	111
PR	BADAUN 8	ED,EAG	-	TW(50.00),TWE(24 00)	74 00	2 00	21.00	मलगाँव	112

1	2	3	4	5	6	7	8	9	10
113	Damera	117.00	737 (95)	P(1)	CHW(1)	W,HP	-(5-10)	-(5-10)	- 5-10
114	Midhoniya	68 00	251 (29)	-(-5)	CHW(1)	W,HP	-(5-10)	-(5-10)	BS
115	Ujholi	152 00	1430 (230)	M(1)	RP(1),CHW(1)	W,HP	PO	SUN	BS
116	Girdharpur	182 00	1444 (210)	-(-5)	CHW(1)	W,HP	-(5-10)	TUE,SAT	BS
117	TilokPur	93 00	397 (66)	-(-5)	CHW(1)	W,HP	-(5-10)	-(-5)	-(-5)
118	Dhori Jit	35? 00	1601 (266)	P(1),M(1)	RP(1),CHW(1)	W,HP	TU	-(-5)	-(-5)
119	Gous Pur	136.00	629 (99)	-(5-10)	CHW(1)	W,HP	-(5-10)	-(5-10)	-(5-10)
120	Mohammd Pur Nagar Su	618 00	3444 (533)	P(1),M(1)	RP(3),CHW(1)	W,HP	PO	MON,FRI	-(5-10)
121	Arazi Azimganj	42 00	----------	U N - I N H A B I T E D	----------	गैर आबाद		----------	
122	Rijoli	161.00	642 (107)	-(5-10)	CHW(1)	W,HP	(10+)	-(5-10)	-(5-10)
123	Dhimri	182 00	390 (67)	-(-5)	CHW(1)	W,HP	-(5-10)	-(5-10)	-(5-10)
124	Sahora	171 00	695 (118)	-(-5)	CHW(1)	W,HP	(10+)	-(5-10)	BS
125	Navda Sulra	203 00	919 (128)	-(-5)	CHW(1)	W,HP	-(5-10)	-(5-10)	-(5-10)
126	Barikhera urf Sitabn	218.00	950 (121)	P(1)	CHW(1)	W,HP	-(5-10)	-(5-10)	BS
127	Kisrua	315 00	1700 (268)	P(1)	CHW(1)	W,HP	-(5-10)	-(5-10)	-(5-10)
128	Utarna	662.00	1861 (302)	P(1)	CHW(1)	W,HP	(10+)	-(5-10)	-(5-10)
129	Chamroulia	78.00	155 (27)	-(-5)	CHW(1)	W,HP	(10+)	-(5-10)	-(-5)
130		281.00	1244 (202)	P(1)	CHW(1)	W,HP	-(-5)	-(5-10)	-(-5)

1	12	13	14	15	16	17	18	2	1
KR	BADAUN 6	EAG	-	TWE(94 64),TK(1 60)	12 54	0 11	8 11	डमैरा	113
KR	BADAUN 6	EAG	-	TWE(62 20)	1 63	0 58	3.59	मिधौनिया	114
PR	BADAUN 9	ED,EAG	-	TW(122 41)	7 06	3.62	18.91	उझौली	115
PR	BADAUN 9	EAG	-	TWE(152 62)	11 78	2 45	15 15	गिरधरपुर	116
KR	BADAUN 9	EAG	-	TWE(55 10)	22 11	10.35	5.44	तिलोक पुर	117
KR	BADAUN 10	LD,EAG	-	TW(8 00),TWE(118 00)	184 00	16 00	26.00	दियोरी जीत	118
KR	BADAUN 11	-	0 51	TW(60 20),TWE(28 27)	34.73	0.74	11 55	गौस पुर	119
KR	BADAUN 11	EAG	-	TW(40 85),TWE(497 00)	65.63	4 88	9.64	ira मोहम्मद नगर सुलरा	120
KR	BADAUN 11	-	-	TWE(26 00)	12 00	1 00	3.00	आराजी अजीमगज	121
KR	BADAUN 13	EA	-	O(86.53)	14.13	0 00	0 34	रिजौली	122
KR	BADAUN 15	ED	-	TW(139 63)	35 63	1 45	5 29	धीमरी	123
KR	BADAUN 10	EAG	-	TW(108 18)	60 16	1 58	1 08	सहोरा	124
KR	BADAUN 15	EAG	-	TW(36 16),TWE(158 00) TK(2 00)	0 87	4 56	1.41	नवादा सुलरा	125
KR	BADAUN 11	EA	1 00	TW(13.00),TWE(172.00)	10 00	10 00	12.00	agar बारीखेडा उर्फ सिताबनग	126
PR	BADAUN 9	EA	0 19	T(287.12)	24 60	1 53	1 56	किसरुआ	127
KR	BADAUN 13	EA	0 07	TW(351 00),TWE(62.28)	175 40	29 85	43 40	उतरना	128
KR	BADAUN 15	-	-	TW(62 52)	9 62	3.57	2 29	चमरौलिया	129
KR	BADAUN 13	-	0 18	TW(149 55)	77 37	44.70	9 20		130

1	2	3	4	5	6	7	8	9	10
131	Bartakheda Lalbujhia	136 00	558 (71)	-(-5)	CHW(1)	W,HP	-(-5)	MON,TH	-(-5)
132	Kapsia	105 00	----------	U N - I N H A B I T E D	----------	गैर आवाद	----------		
133	Guldia	1667.00	2193 (314)	P(1),M(1),H(1) PUC(1)	PHS(1),CHW(1)	W,HP	PO,PHONE	WED,SUN	BS
134	Faridpur Sani	104 00	470 (74)	P(1)	CHW(1)	W,HP	-(-5)	-(-5)	BS
135	Ahoramai	208 00	1006 (158)	P(1)	CHW(1)	W,HP	-(5-10)	-(5-10)	BS
136	Kandela	426 00	2033 (272)	P(1)	CHW(1)	W,HP	-(5-10)	-(5-10)	-(-5)
137	Musajhag	274.00	1065 (180)	P(1)	CHW(1)	W,HP	PO	MON	BS
138	Dioria Bora	100.00	195 (32)	-(-5)	CHW(1)	W,HP	-(5-10)	MON,THU	-(5-10)
139	Thalia Nagla	259.00	1451 (254)	P(1)	CHW(1)	W,HP	-(5-10)	-(5-10)	-(-5)
140	Machlai	157 00	2263 (389)	P(1),M(1)	CHW(1)	W,HP	PO,PHONE	TUE,SAT	-(5-10)
141	Kherpura	90 00	219 (32)	-(5-10)	CHW(1)	W,HP	-(5-10)	-(5-10)	BS
142	Kathra Khagei	265 00	1204 (173)	P(1)	CHW(1)	W,HP	-(5-10)	-(5-10)	BS
143	Fatehpur	175 00	780 (92)	P(1)	CHW(1)	W,HP	-(-5)	-(5-10)	BS
144	Gurgaon	707.00	3089 (439)	P(1)	CHW(1)	W,HP	PO	-(5-10)	-(-5)
145	Atapur	254 00	----------	U N - I N H A B I T E D	----------	गैर आबाद	----------		
146	Sobhanpur	140 00	664 (116)	-(-5)	CHW(1)	W,HP	-(-5)	-(-5)	BS
147	Lakhanpur	357 00	2153 (296)	P(1)	CHW(1)	W,HP	PO,PHONE	-(5-10)	-(5-10)
148	Majhia	169.00	1181 (182)	P(1)	CHW(1)	W,HP	-(5-10)	-(5-10)	BS

11	12	13	14	15	16	17	18	2	1
KR	BADAUN 13	-	-	T(94 14)	11 18	15 88	24 80	बसियाखेडा ललवुझिया	131
KR	BADAUN 10	-	2 00	TW(48 00)	6 00	46 00	3 00	कपसिया	132
PR	BADAUN 10	EA	-	TW(584.24),TWE(727 60)	313 11	31 07	10 98	गुलडिया	133
PR	BADAUN 12	EA	-	TW(44 00)	31 00	21.00	8 00	फरीदपुर सानी	134
KR	BADAUN 13	ED,EAG	-	TWE(152 00)	31 00	5.00	20 00	अहोरामाई	135
KR	BADAUN 11	ED,EAG	2 00	TWF('37 00)	115 00	49 00	23 00	कण्डेला	136
PR	BADAUN 15	EAG	2 23	TW(101 03),TWE(60.00)	64 70	23.99	22 05	मूसाझाग	137
NN	0	-	-		0 00	0 00	0 00	दियोरिया वौरा	138
KR	BADAUN 16	EAG	0 57	TW(26.31),TWE(82 18)	132 26	2 09	15 59	थलिया नगला	139
KR	BADAUN 10	-	-	TW(69.08),TWE(20 00)	51 34	0.58	16.00	मचलई	140
KR	BADAUN 12	-	-	TW(69 00)	16 00	2.00	3 00	खैरपुरा	141
KR	BADAUN 10	ED,EAG	-	TWF(209 77)	30 17	10.34	11 72	कथरा खगेई	142
KR	BADAUN 10	ED,EAG	-	TW(45 99),TWE(78 80)	35.36	5.46	9 39	फतेहपुर	143
KR	BADAUN 15	ED,EAG	-	TW(261 15),TWE(212 62)	157 78	2 14	73 31	गुरगाँव	144
KR	BADAUN 15	-	-	TWE(224 00)	4 00	7 00	19 00	अतापुर	145
PR	BADAUN 5	EAG	-	TWE(106 34)	10 57	0.34	22 75	सोभनपुर	146
PR	BADAUN 7	EAG	-	TWE(244 04)	18 16	21.82	72.98	लखनपुर	147
PR	BADAUN 5	EAG	-	TWE(100 50),O(1 50)	50 39	1.10	15.51	मझिया	148

1	2	3	4	5	6	7	8	9	10
149	Nagla Sarqui	509 00	2560 (422)	P(1)	CHW(1)	W,HP	-(5-)	-(5-)	BS
150	Narau Khurd	239 00	----------	U N - I N H A B I T E D	----------	गैर आबाद	----------		
151	Padoua	124.00	1323 (181)	P(1)	CHW(1)	W,HP	-(5-10)	-(5-10)	BS
152	Budhyai	295 00	1161 (164)	P(1)	CHW(1)	W,HP	-(5-10)	-(5-10)	BS
153	Saidpura	154.00	----------	U N - I N H A B I T E D	----------	गैर आबाद	----------		
154	Pachtaur Majra Utran	31.00	----------	U N - I N H A B I T E D	----------	गैर आबाद	----------		
155	Karaulia	300.00	1137 (194)	P(1)	CHW(1)	W,HP	-(5-)	-(5-10)	-(5-10)
156	Mallapur	156 00	879 (115)	P(1)	CHW(1)	W,HP	-(5-10)	-(5-10)	BS
157	Harnathpur urf Talga	218 00	1214 (226)	P(1)	CHW(1)	W,HP	-(5-10)	-(5-10)	-(-5)
158	Narau Bujurg	147.00	412 (85)	M(1)	CHW(1)	W,HP	-(5-)	-(-5)	BS
159	Rasoolpur Bilhari	226 00	1684 (267)	P(1)	CHW(1)	W,HP	-(5-)	-(-5)	BS
160	Hadipur	137.00	281 (48)	-(5-10)	CHW(1)	W,HP	-(5-)	-(5-10)	BS
161	Dauri Nirottampur	342 00	1468 (232)	P(1)	CHW(1)	W,HP	-(5-)	-(-5)	BS
162	Rupapur	156 00	745 (116)	P(1)	CHW(1)	W,HP	-(5-)	-(-5)	BS
163	Manakpur Kachora	180.00	1193 (192)	P(1)	CHW(1)	W,HP	-(5-)	-(-5)	BS
164	Sadulla Ganj	90.00	----------	U N - I N H A B I T E D	----------	गैर आबाद	----------		
165	Jhandpur	147 00	700 (120)	P(1)	CHW(1)	W,HP	-(5-)	-(-5)	BS
166	Surajpur	100.00	552 (111)	P(1)	CHW(1)	W,HP	-(5-)	-(-5)	BS

-	12	13	14	15	16	17	18	2	1
-	BADAUN 4	EAG	-	TWE(78 00)	93 13	1 91	28 30	नगला शर्की	149
KR	BADAUN 5	-	-	TWE(144 04)	18 16	72 53	4 27	नरऊ खुर्द	150
KR	BADAUN 5	EAG	-	TWE(88 00)	23 00	3 00	10 00	पडौआ	151
KR	BADAUN 6	EAG	-	TWE(250 00)	21 91	0 34	22 75	बुधयाई	152
-	0	-	-	TWE(114.60)	16.28	7.55	15 57	सैदपुरा	153
KR	BADAUN 6	-	-	TWE(27 00)	0 00	3 00	1 00	a घचतौर मजरा उतरना	154
KR	BADAUN 5	EAG	-	TWE(25 18)	56 05	7.68	11 09	करौलिया	155
PR	BADAUN 5	EAG	-	TWE(98.36)	54.55	0.34	2.75	मल्लापुर	156
KR	BADAUN 7	EAG	-	TWE(158.06)	23 38	18 30	18.26	on हरनाथपुर उर्फ तालगाँव	157
KR	BADAUN 3	ED,EAG	-	TWE(91 04)	15 63	28 54	11 79	नरऊ बुजुर्ग	158
PR	BADAUN 3	ED,EAG	-	TWE(166 01)	20 13	19 22	20.64	रसूलपुर बिलहरी	159
KR	BADAUN 4	EAG	-	TWE(81 39)	20 97	22 00	12 64	हादीपुर	160
KR	ABADAUN 4	ED	-	TW(175 82),TWE(60 94)	34 00	1.11	70.13	दौरी निरोत्तम्पुर	161
PR	BADAUN 6	ED,EAG	-	TW(136 11)	9 49	2.42	7.98	रुपापुर	162
PR	BADAUN 6	ED,EAG	-	TWE(122 37)	30 18	20 45	7 00	मानकपुर कचौरा	163
KR	BADAUN 6	-	-	TWE(52.00)	33 00	2 00	3.00	सादुल्ला गज	164
KR	BADAUN 9	ED,EAG	-	TW(102 53),O(2.00)	32.35	4 44	5.68	झण्डपुर	165
KR	BADAUN 8	ED,EAG	-	TW(85.35),O(2.00)	12 29	0.00	0.36	सुरजपुर	166

1	2	3	4	5	6	7	8	9	10
167	Simria	132 00	1104 (182)	P(1)	CHW(1)	W,HP	-(-5)	-(-5)	BS
168	Uparara	321.00	1573 (266)	P(1),AC(1)	MWC(1),RP(1)	W,HP	-(-5)	WED,SAT	BS
169	Maibuchan	221 00	1170 (197)	P(1)	CHW(1)	W,HP	-(5-10)	-(-5)	BS
170	Mohanpur	74 00	----------	U N - I N H A B I T E D	----------	गैर आबाद		----------	
171	Ughaini	191.00	1506 (240)	P(1)	CHW(1)	W,HP	-(-5)	-(-5)	BS
172	Hazratpur Lahra	92 00	----------	U N - I N H A B I T E D	----------	गैर आबाद		----------	
173	Bibipur	191.00	1224 (151)	P(1)	RP(2),CHW(1)	W,HP	-(-5)	-(-5)	BS
174	Bucha Nagla	149.00	456 (55)	-(-5)	CHW(1)	W,HP	-(-5)	-(-5)	-(-5)
175	Unaula	178.00	1767 (307)	P(2)	RP(2),CHW(1)	W,HP	PO	WED,SUN	BS
176	Islamganj	192 00	1158 (187)	P(1)	CHW(1)	W,HP	-(-5)	MON,THU	BS
177	Jakheli	174.00	1361 (221)	P(1)	CHW(1)	W,HP	PO	-(-5)	-(-5)
178	Naithu	256.00	1749 (280)	P(1)	CHW(1)	W,HP	-(-5)	-(-5)	-(-5)
179	Khiria Halu	181.00	1741 (261)	P(1)	CHW(1)	W,HP	-(-5)	-(-5)	-(-5)
180	Sundar Nagar	115 00	586 (84)	-(-5)	CHW(1)	W,HP	-(-5)	-(-5)	-(-5)
181	Dara Nagar	91 00	1008 (185)	P(1)	CHW(1)	W,HP	-(-5)	-(-5)	-(-5)
182	Kuthia	183.00	298 (58)	-(-5)	CHW(1)	W,HP	-(-5)	-(-5)	BS
183	Kharkhauli Khurd	202.00	734 (152)	P(1)	CHW(1)	W,HP	-(5-10)	-(5-10)	BS
184	Gidhaul	1317.00	4104 (731)	P(3)	PHS(1)	W,HP	PO,PHONE	-(-5)	-(-5)

12	13	14	15	16	17	18	2	1
BADAUN 6	ED,EAG	-	TW(80.61),TWE(17 62)	12 14	0 66	20 97	सिमरिया	167
BADAUN 7	ED,EAG	-	TW(171 20),TWE(32 34)	55 33	1 29	60.84	उपरेरा	168
BADAUN 5	ED,EAG	-	TW(49.05),TWE(100.00)	38 89	14.95	18.11	मईबूचन	169
BADAUN 5	-	-	TW(47.80),TWE(2 31)	20.05	0 00	3.84	मोहनपुर	170
BADAUN 9	ED,EAG	-	TW(91.00),TWE(39.91)	24.84	15.02	20.23	उधैनी	171
BADAUN 9	-	-	TW(6.10),TWE(50 71)	32.02	0 00	3.17	हजरतपुर लहरा	172
BADAUN 9	EAG	-	TWE(134.60)	34.95	5.79	15.66	बीबीपुर	173
BADAUN 10	ED,EAG	-	TW(110.40)	22.01	8.61	7.98	बूचा नगला	174
BADAUN 9	EAG	-	TWE(113 58)	34.57	13 24	16.61	उनौला	175
BADAUN 10	EAG	-	TWE(105 02)	23.69	1 53	61 76	इस्लामगज	176
BADAUN 10	ED,EAG	-	TWE(61.12)	96 41	6.51	9.96	जखेली	177
BADAUN 12	EAG	-	TW(179 73)	65 99	6 95	5.63	नैथू	178
BADAUN 13	EAG	-	TW(83 02),TWE(49 94)	33 29	10 50	4.25	खिरिया हत्नू	179
BADAUN 17	EAG	-	TW(77.28)	26.47	8.20	3.05	सुन्दर नगर	180
BADAUN 16	ED,EAG	-	TW(27 20),TWE(30.50)	27.00	4.30	2.00	दारा नगर	181
BADAUN 10	EAG	-	TW(65.77),TWE(104.95)	4.95	0.00	7.33	कुठिया	182
BADAUN 10	ED,EAG	-	TWE(175.30)	18 22	0.96	7.52	खरखोली खुर्द	183
BADAUN 18	EAG	-	TW(328.35),TWE(142.20)	493.62	148.93	175.55	गिधौल	184

1	2	3	4	5	6	7	8	9	10
185	Nagla Barsania	201 00	436 (62)	P(1),M(1)	CHW(1)	W,HP	-(5-10)	-(-5)	-(>10)
186	Jagua Sai	359.00	592 (106)	-(-5)	CHW(1)	W,HP	-(-5)	-(-5)	BS
187	Sarora Manakpur	182 00	113 (20)	-(-5)	CHW(1)	W,HP	-(-5)	-(-5)	-(-5)
188	Nareli Mahora	257 00	713 (142)	-(-5)	CHW(1)	W,HP	-(-5)	-(-5)	-(-5)
189	Bamani	207.00	476 (109)	-(-5)	CHW(1)	W,HP	-(-5)	-(-5)	-(5-10)
190	Ruppur	206 00	997 (144)	P(1)	CHW(1)	W,HP	PO	-(-5)	-(5-10)
191	Salempur	230 00	1007 (163)	P(1)	CHW(1)	W,HP	-(-5)	-(-5)	-(5-10)
192	Behata Yaman	244 00	648 (114)	-(-5)	CHW(1)	W,HP	-(-5)	-(-5)	-(-5)
193	Kundeli	195.00	1101 (192)	P(1)	CHW(1)	W,HP	-(5-10)	-(5-10)	-(>10)
194	Fulecha	121 00	162 (27)	-(-5)	CHW(1)	W,HP	-(5-10)	-(5-10)	-(>10)
195	Karela	145.00	36 (7)	-(-5)	CHW(1)	W,HP	(10+)	-(10+)	-(>10)
196	Pachtaur Khalsa	90.00	----------	U N - I N H A B I T E D	----------	गैर आबाद	----------		
197	Isapur	109.00	543 (80)	-(-5)	CHW(1)	W,HP	(10+)	-(10+)	-(>10)
198	Patsa	607 00	1615 (307)	P(1),M(1)	PHS(1),CHW(1)	W,HP	-(-5)	-(-5)	-(-5)
199	Dalva Shahida	194 00	352 (60)	-(-5)	CHW(1)	W,HP	-(-5)	-(-5)	-(-5)
200	Udmai	93 00	653 (114)	P(1)	CHW(1)	W,HP	-(5-10)	-(5-10)	BS
201	Kutrai	159.00	1343 (186)	P(1)	CHW(1)	W,HP	-(-5)	WED,SAT	BS
202	Kharkholi Bujrag	223.00	798 (119)	P(1)	CHW(1)	W,HP	-(-5)	-(-5)	-(-5)

12	13	14	15	16	17	18	2	1
PR BADAUN 16	EAG	-	TW(69 34),TWE(20 15)	77 82	18.55	16 14	नगला वरसुनिया	185
KR BADAUN 20	EAG	91 74	TW(142 28)	81.94	25.89	27 15	जगुआ सई	186
KR BADAUN 20	EAG	-	TWE(98 84)	43 82	31 62	7.72	सरोरा मानकपुर	187
PR BADAUN 19	EAG	-	TWE(95.26)	165 90	2 35	3.49	नरेली महोरा	188
KR BADAUN 17	EAG	-	TW(103 00),TWE(35.26)	53 19	14.88	0.67	बमनी	189
KR BADAUN 18	EAG	-	TWE(137 40)	41 66	17 85	9.09	रुपपुर	190
KR BADAUN 17	EAG	-	TWE(82 69)	113 04	0 11	34.16	सलेमपुर	191
KR BADAUN 17	EAG	-	TWE(119.12)	77.80	37 68	10.40	बेहटा यमन	192
KR BADAUN 21	EAG	-	TWE(69 82)	106 16	5 84	13 18	कुण्डेली	193
KR BADAUN 22	EAG	-	TWE(41 94)	65 94	7 41	5.71	फुलैचा	194
KR BADAUN 24	EAG	-	TW(41 95)	48 32	39 52	15.21	करेला	195
KR BADAUN 24	-	-	TW(53.97)	10 14	3.56	22.33	पचतौर खालसा	196
KR BADAUN 22	EAG	-	TW(?3 80)	60.74	12 52	11 94	ईसापुर	197
PR BADAUN 23	EAG	-	TW(137.00)	275 00	167.00	28 00	पतसा	198
KR BADAUN 28	-	-	TW(134 00)	40 00	16.00	4.00	डलवा शहीदा	199
PR BADAUN 18	ED,EAG	-	TW(74.22)	8.05	0 00	10.73	उदमई	200
PR BADAUN 19	ED,EAG	-	TW(49.20),TWE(75.39)	18 45	5.85	10 11	कुतरई	201
PR BADAUN 19	ED	-	TW(183.67)	20 48	0.77	18.08	खरखोली बुजुर्ग	202

1	2	3	4	5	6	7	8	9	10
203	Hayatnagar	78 00	254 (45)	-(-5)	CHW(1)	W,HP	-(-5)	-(-5)	-(-5)
204	Ekri Basiyani	673 00	2762 (441)	P(1)	CHW(1)	W,HP	-(-5)	-(-5)	-(-5)
205	Gabhyai	731 00	2362 (369)	P(1)	CHW(1)	HP	-(-5)	-(-5)	BS
206	Aspur	60 00	245 (30)	-(-5)	CHW(1)	W,HP	-(-5)	-(-5)	BS
207	Hasanpur Huryai	250.00	640 (87)	P(1)	CHW(1)	W,HP	-(-5)	WED,SUN	BS
208	Sakhanu	609.00	155 (22)	P(2),M(1)	RP(4),CHW(1)	W,HP	PO,PHONE	THU,SUN	BS
209	Jagat	477.00	5507 (918)	P(2),M(1)	CHW(1)	W,HP	PO,PHONE	MON,THU	-(-5)
210	Kupri	187.00	900 (148)	-(-5)	CHW(1)	W,HP	-(-5)	-(-5)	-(-5)
211	Gudhni	223.00	339 (56)	-(-5)	CHW(1)	W,HP	-(5-10)	-(5-10)	-(5-10)
212	Bhasrara	233.00	2878 (404)	P(1)	CHW(1)	W,HP	-(-5)	-(-5)	-(>10)
	Total .	28261.00	125948 19791	P(72),M(11) H(1),PUC(1) AC(2)	MCW(1),CWC(1) PHS(5),RP(23) CHW(99)				

--	12	13	14	15	16	17	18	2	1
PR	BADAUN 19	-	-	TW(41 05)	31 28	0.01	5 66	हयातनगर	203
PR	BADAUN 17	EA	-	TW(111 56),TWE(122 23) TK(1 75)	249 98	1 25	81 23	इंकरी बसियानी	204
PR	BADAUN 19	EA	-	TW(120 12),TWE(361 85) T(26 93)	152 06	0.23	69.71	गभयाई	205
PR	BADAUN 17	ED,EAG	-	TWE(32 27)	25 15	0.50	2 08	आसपुर	206
PR	BADAUN 19	EA	-	TW(30 95),TWE(141 59)	60 18	1 39	15 89	हसनपुर हुरियाई	207
PR	BADAUN 13	EA	-	TW(5 11),TWE(384.96)	134 52	14.08	70.33	सखानू	208
PR	BADAUN 15	ED,EAG	-	TW(107 00),TWE(228 00)	71 00	19 00	52.00	जगत	209
KR	BADAUN 20	EAG	-	TWE(126 93)	39 51	5 72	14 84	कुपरी	210
KR	BADAUN 20	EAG	-	TWE(165.46)	38 63	6.21	12 70	गुधनी	211
KR	BADAUN 21	EA	-	TW(41 50),TWE(92 50)	74 69	2 06	22.25	भसरारा	212
योग			90 65	TW(6508 84),TWE(11257 10) TK(6 70),O(92 03) T(398 19)	5895 02	1443 15	2180.87		

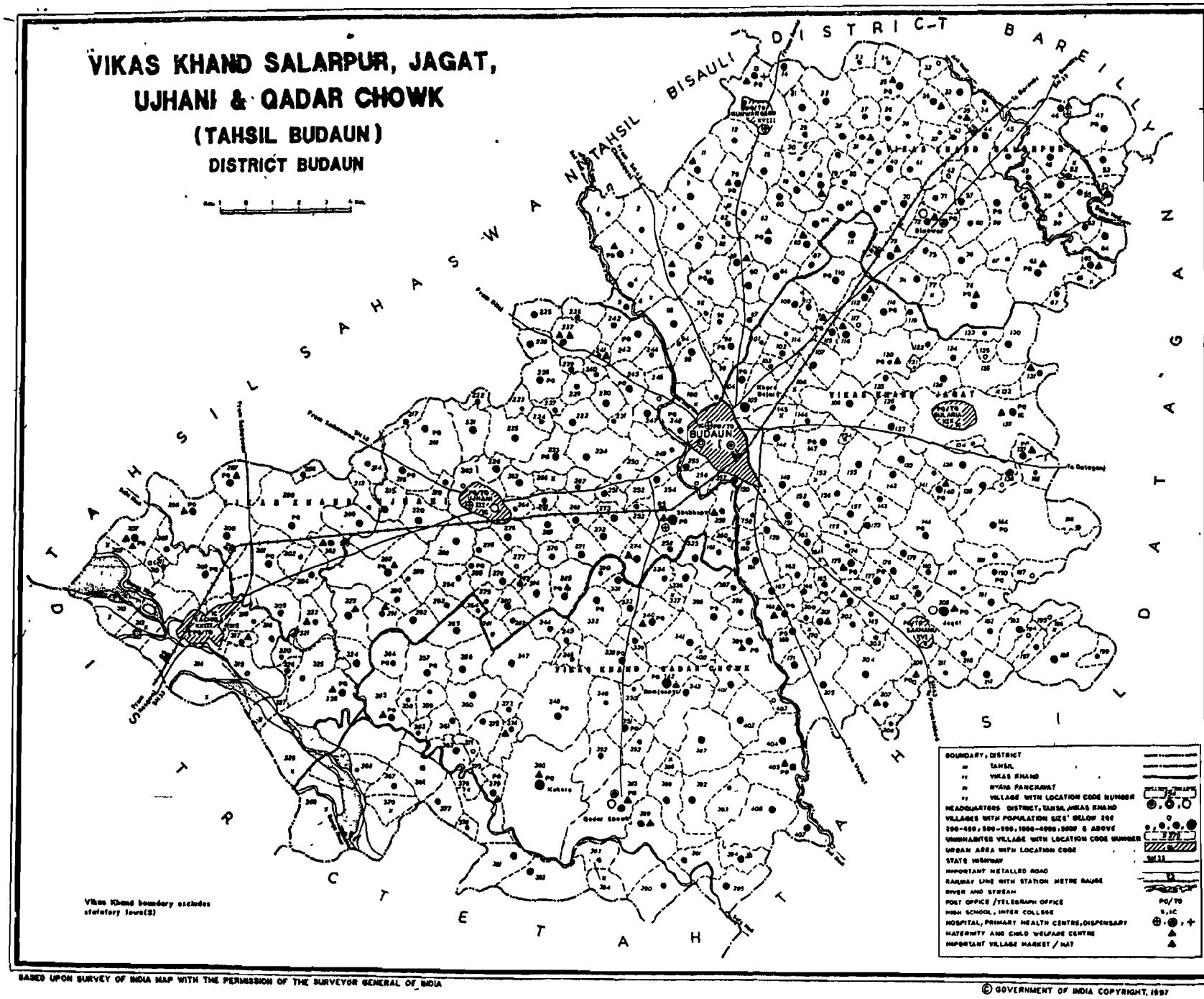

BASED UPON SURVEY OF INDIA MAP WITH THE PERMISSION OF THE SURVEYOR GENERAL OF INDIA

© GOVERNMENT OF INDIA COPYRIGHT, 1997

District Name Budaun

ग्राम मे उपलब्ध जन सविधाय - [यदि ग्राम मे सविधा उपलब्ध नही है तो डश (-) लगान क बाद ग्राम स जितनी दरी पर सविधाय उपलब्ध है वह दरी माट तार पर इस प्रकार काष्ठका -5 कि मी 5-10 कि मी एव 10+ कि मी की सामान्य श्रेणिया मे दी गयी हो]
Amenities Available - [If not available within the village, a dash (-) has been shown in the column and next to it, in brackets, the distance in broad ranges viz -5 Kms , 5-10 kms and 10+ Kms. of the nearest place where the facility is available has been given]

लाकेशन काड न	ग्राम का नाम	ग्राम का कुल क्षत्रफल (हेक्टेयर मे)	कल जनसख्या एव परिवारो की सख्या	शेक्षणिक	चिकित्सा सम्बन्धी	पीन का पानी (पीन योग्य)	डाक ओर तार	बाजार/हाट का दिन/के दिन यदि काई हो	सचार व्यवस्था (बस स्टाप, रेलवे स्टेशन, जल मार्ग
Location Code No.	Name of Village	Total area of the village (in hectares)	Total population and number of households	Educational	Medical	Drinking Water (Potable)	Post and Telegraph	Day(s) of market/hat, if any	Communications (Bus stop, Railway station, Water way)
1	2	3	4	5	6	7	8	9	10
C D. Block :- Ujhani						Tahsil :- Budaun			
213	Palpur	190.00	207 (41)	P(1)	CHW(1)	W,HP	-(-5)	-(5-10)	-(-5)
214	Atheian	229 00	541 (94)	P(1)	CHW(1)	T,W,HP	-(5-10)	-(5-10)	-(5-10)
215	Har Har Puransinghpur	243.00	1225 (189)	P(1)	CHW(1)	W,HP	-(-5)	-(5-10)	-(-5)
216	Hazrat Ganj	485.00	2415 (383)	P(1)	CHW(1)	T,W,HP	PO,PHONE	-(5-10)	BS
217	Sangarpur Gulal	221 00	771 (113)	-(-5)	CHW(1)	T,W,HP	-(-5)	-(-5)	-(-5)
218	Sanjarpur Baljit	640 00	3238 (557)	P(2),M(1)	CHW(1)	T,W,HP	PO,PHONE	-(-5)	-(-5)
219	Kunda Narsinghpur	199.00	878 (175)	P(1)	CHW(1)	T,W,HP	-(-5)	-(-5)	BS
220	Chatuia	354.00	1120 (235)	P(1)	CHW(1)	W,HP	-(-5)	-(-5)	BS
221	Mihona	368.00	1934 (329)	P(1)	CHW(1)	W,HP	-(-5)	-(-5)	-(-5)
222	Kinapur	121.00	925 (134)	-(-5)	CHW(1)	W,HP	-(-5)	-(5-10)	-(5-10)
223	Jamroli	123 00	453 (57)	-(-5)	CHW(1)	W,HP	-(-5)	-(5-10)	-(5-10)
224	Bihar Harchand	125.00	493 (72)	P(1)	CHW(1)	W,HP	-(-5)	-(5-10)	-(5-10)

ग्राम निर्देशिका

भूमि प्रयोग

जिले का नाम बदायू

भूमि प्रयोग Land Use

(अर्थात भूमि के पृथक - पृथक वर्गों के अन्तर्गत क्षेत्रफल - हेक्टेयर मे दशमलव के दो निकटतम अंकों मे परिवर्तित)

(i e area under different type of land use in hectares rounded upto two decimal places)

ग्राम तक पहुँचने का मार्ग	निकटतम कस्बा और उसकी दूरी (कि मी मे)	बिजली की आपूर्ति	वन	स्रोत द्वारा सिंचित	असिंचित	कृषि योग्य बंजर भूमि (गोचर तथा उपवन सहित)	कृषि के लिये अनुपलब्ध क्षेत्र	ग्राम का नाम	लाकशन कोड न
Approach to village	Nearest Town and distance (in Kms)	Power supply	Forest	Irrigated (by source)	Unirrigated	Culturable waste (including gaucher and groves)	Area not available for cultivation	Name of Village	Location code No
11	12	13	14	15	16	17	18	2	1
विकास खण्ड -	उझानी					तहसील -	बदायू		
KR	UJHANI 7	EAG	-	TW(78 00),TWE(7.00)	66.00	26.00	13 00	पालपुर	213
KR	UJHANI 7	EAG	-	TW(106 00),TWE(11 00)	82 00	14.00	16.00	अधैइयाँ	214
KR	UJHANI 7	EAG	-	TW(123 00)	90 00	15 00	15.00	r हर हर पुरनरसिंहपुर	215
PR	UJHANI 5	ED,EAG	2.00	TW(308 00),TWE(25 00) TK(2 00)	81 00	26 00	41 00	हजरत गज	216
PR	UJHANI 4	EAG	-	TW(128 00),TWE(17 00)	43 00	20 00	13.00	सगरपुर गुलाल	217
PR	UJHANI 4	EA	-	TW(346 00)	151 00	97 00	46 00	सजरपुर बलजीत	218
PR	UJHANI 2	EA	-	TW(161 00)	27 00	2.00	9 00	कुण्डा नरसिहपुर	219
PR	UJHANI 3	EA	20 00	TW(156 00),TWE(16 00)	91 00	41 00	30 00	छतुइया	220
KR	UJHANI 4	EA	-	TW(298 00),TWE(4.00)	27 00	13.00	26.00	मिहोना	221
KR	UJHANI 5	EA	-	TW(86 00),TWE(16 00)	9 00	0.00	10.00	किनापुर	222
KR	UJHANI 5	ED,EAG	-	TW(55.00)	53.00	8 00	7.00	जमरौली	223
KR	UJHANI 5	ED,EAG	-	TW(51.00),TWE(32.00)	28.00	4.00	10.00	बिहार हरचन्द	224

1	2	3	4	5	6	7	8	9	10
225	Rasu	511 00	1740 (299)	P(1)	CHW(1)	W,HP	-(-5)	-(-5)	-(-5)
226	Manakpur	157 00	2755 (474)	P(1)	CHW(1)	W,HP	-(-5)	-(-5)	-(-5)
227	Mirzapur	91 00	510 (95)	P(1)	CHW(1)	W,HP	-(-5)	-(5-10)	-(-5)
228	Barsua	349 00	1740 (262)	P(1),M(1)	CHW(1)	W,HP	PO	-(-5)	-(-5)
229	Dunde Nagar	196 00	820 (144)	P(1)	CHW(1)	W,HP	-(-5)	-(5-10)	-(-5)
230	Gurai	234.00	1222 (211)	P(1)	CHW(1)	W,HP	-(-5)	-(5-10)	BS
231	Badarpur	150.00	457 (90)	P(1)	CHW(1)	W,HP	-(-5)	-(5-10)	BS
232	Allapur Bhogi	299 00	1615 (306)	P(1)	CHW(1)	W,HP	-(-5)	-(5-10)	-(5-10)
233	Abdulla Ganj	357.00	3459 (555)	P(2),M(1)	CWC(1)	W,HP	PO	-(-5)	-(-5)
234	Sirsauli	548 00	1764 (288)	P(1)	CHW(1)	W,HP	-(-5)	-(5-10)	-(-5)
235	Katoli	263.00	1337 (235)	P(1),M(1)	CHW(1)	W,HP	-(-5)	-(-5)	BS
236	Chandau	201 00	932 (151)	P(1)	CHW(1)	W,HP	-(-5)	-(-5)	-(-5)
237	Baraymaha Khera	363.00	1567 (264)	P(1)	MWC(1)	W,HP	-(-5)	WED,SUN	BS
238	Lauaa	147.00	676 (115)	P(1)	CHW(1)	W,HP	-(-5)	-(-5)	-(-5)
239	Roshan Nagar	69.00	415 (61)	P(1)	CHW(1)	W,HP	-(-5)	-(-5)	BS
240	Girolia	73 00	415 (66)	P(1)	CHW(1)	W,HP	-(-5)	-(-5)	BS
241	Basant Nagar	101.00	453 (77)	P(1)	CHW(1)	W,HP	-(-5)	SUN	BS
242	Anni	193.00	796 (123)	P(1)	CHW(1)	W,HP	-(-5)	-(-5)	-(5-10)

1		13	1	15	16	17	18	2	1
[illegible]	UJHANI 1	EA	-	TW(372 00)	40 00	12 00	48 00	राली	225
PR	UJHANI 2	EA	-	TW(115 00)	17 00	10.00	15 00	मानकपुर	226
KR	UJHANI 6	EAG	-	TW(69 00),TWE(_ 00)	7 00	5 00	8 00	मिर्जापुर	227
KR	BUDAUN 16	ED	-	TW(277 00),TWE(19 00)	18 00	8.00	28 00	बरसुआ	228
KR	UJHANI 8	EA	-	TW(164 00),TWE(13 00)	5 00	2.00	12.00	दुन्दे नगर	229
PR	BUDAUN 5	ED,EAG	-	TW(151 00),TWE(26 00)	32 00	8 00	17 00	गुराई	230
PR	BUDAUN 6	ED,EAG	-	TW(94 00)	38 00	4 00	14.00	बदरपुर	231
KR	JJHANI 6	EA	-	TW(205 00)	49 00	9.00	36 00	अल्लापुर भोगी	232
PR	UJHANI 4	EA	-	TW(168 00),TWE(68 00) TK(36 00)	32.00	16 00	37 00	अब्दुल्ला गज	233
PR	UJHANI 8	ED,EAG	-	TW(189 00),TWE(166.00)	139.00	27 00	27 00	सिरसौली	234
PR	BUDAUN 15	EA	-	TW(113 00),TWE(15 00) TK(89.00)	19 00	5 00	22 00	कटौली	235
PR	BUDAUN 15	EA	-	TW(110.00),TWE(40 00)	27 00	9.00	15 00	चन्दऊ	236
PR	BUDAUN 10	EA	-	TW(230 00),TWE(9 00) TK(53 00)	34 00	4.00	33.00	बरायमहाखेड़ा	237
KR	BUDAUN 10	EA	-	TW(56 00),TWE(22.00) O(20.00)	37 00	2 00	10.00	लऊआ	238
KR	BUDAUN 11	EA	-	TW(53.00)	8 00	2 00	6.00	रोशन नगर	239
PR	BUDAUN 10	EA	-	TW(47 00),TWE(10 00)	8 00	1.00	7 00	गिरौलिया	240
PR	BUDAUN 10	EAG,EA	-	TW(89.00)	3.00	2 00	7 00	बसत नगर	241
KR	BUDAUN 11	EA	-	TW(146.00)	27 00	10 00	10.00	अन्नी	242

1	2	3	4	5	6	7	8	9	10
243	Bharkuia	304 00	1315 (263)	P(1),M(1)	CHW(1)	W,HP	PO,PHONE	-(5-10)	BS
244	Bastra	194 00	472 (80)	P(1)	CHW(1)	W,HP	-(-5)	-(5-10)	-(-5)
245	Kurau	294 00	1841 (278)	P(2),M(1)	CWC(1)	W,HP	PO	-(-5)	BS
246	Buniyadpur	284 00	17 (4)	-(-5)	CHW(1)	W,HP	-(-5)	-(5-10)	-(-5)
247	Gangchora	174.00	----------	U N - I N H A B I T E D ----------		गैर आबाद	----------		
248	Badaun (Bahar Chungi	864 00	4932 (900)	P(1)	CHW(1)	W,HP	PO	-(-5)	BS
249	Londa Bahedi	340 00	713 (131)	P(1)	CHW(1)	W,HP	-(-5)	-(-5)	BS
250	Gunora Wajidpur	165.00	411 (61)	-(5-10)	CHW(1)	W,HP	-(-5)	-(-5)	BS
251	Rahimuddinnagar	81.00	914 (147)	AC(1)	CHW(1)	W,HP	-(-5)	-(-5)	BS
252	Nosera	244 00	1788 (287)	P(1)	CWC(1)	W,HP	-(-5)	-(-5)	BS
253	Jajpura	136.00	666 (109)	P(1)	CHW(1)	W,HP	-(-5)	-(-5)	BS
254	Shekhupur	746.00	9517 (1482)	P(2),M(2)	H(1),MWC(1),CWC(1)	W,HP	PO,PHONE	WED,SUN	BSRS
255	Nekpur	161 00	2520 (533)	-(-5)	CHW(1)	W,HP	-(-5)	-(-5)	-(-5)
256	Mira Patti	146.00	83 (14)	-(-5)	CHW(1)	W,HP	-(-5)	-(-5)	-(-5)
257	Mozmpur Nehnagar	274 00	2073 (368)	P(1)	CHW(1)	W,HP	-(-5)	-(-5)	BS
258	Sanjni	155.00	776 (100)	P(1)	CHW(1)	W,HP	-(-5)	-(-5)	BS
259	Mujahidpur	228 00	635 (90)	-(-5)	CHW(1)	W,HP	-(-5)	FRI	-(-5)
260	Firojpur Ekkari	97.00	447 (77)	-(-5)	CHW(1)	W,HP	-(-5)	-(-5)	-(-5)

12	1	14	15	16	17	18	2	1
BU[illegible] 10	E	-	TW(133 00),TWE(15 00) TK(36 00)	34 00	17 00	35 00	भरकुइया	243
BUDAUN 7	EAC	-	TW(159 00)	4.00	16 00	16 00	वस्तरा	244
BUDAUN 5	EA	-	TW(206 00),TWE(19 00)	23 00	24 00	22 00	कुरऊ	245
BUDAUN 7	EAG	-	TW(209 00)	22 00	36 00	17 00	बुनियादपुर	246
BUDAUN 7	-	-	TW(117 00)	26 00	31 00	0 00	गगचौरा	247
BUDAUN 1	EA	-	TW(227 00)	121.00	100.00	416.00	) बदायू (बाहर चुगी)	248
BUDAUN 3	EAG	-	TW(132 00),TWE(75.00)	48 00	53.00	32.00	लौंडा बहेडी	249
BUDAUN 5	EAG	-	TW(87 00),TWE(12.00)	28 00	26.00	12 00	गनौरा वाजिदपुर	250
BUDAUN 5	ED,EAG	-	TWE(51 00)	17 00	2.00	11 00	रहीमुद्दीननगर	251
BUDAUN 5	EA	-	TW(159 00)	25.00	23 00	37.00	नौसेरा	252
BUDAUN 6	EA	-	TW(91 00)	26 00	8.00	11.00	जजपुरा	253
BUDAUN 5	EA	-	TW(151.00),TWE(56 00) TK(17.00),O(198 00)	134 00	53.00	137.00	शेखपुर	254
BUDAUN 5	-	-	TWE(161 00)	0 00	0 00	0.00	नेकपुर	255
BUDAUN 2	EA	-	TW(43.00)	36.00	56 00	11.00	मीरा पट्टी	256
BUDAUN 2	EA	-	TW(78.00)	58.00	74.00	64.00	मौजमपुर नेहनगर	257
BUDAUN 5	ED	-	TW(111 00)	25 00	8.00	11 00	सैजनी	258
BUDAUN 5	ED	-	TWE(51.00),TK(5 00) O(52.00)	72.00	33 00	15.00	मुजाहिदपुर	259
BUDAUN 3	EAG	-	TW(63 00)	20.00	5 00	9.00	फिरोजपुर इकलारी	260

1	2	3	4	5	6	7	8	9	10
261	Balla Mehndi	234 00	670 (97)	-(-5)	CHW(1)	W,HP	-(-5)	-(-5)	-(-5)
262	Ujhiyani (Bahar Chun	683 00	8 (3)	-(-5)	CHW(1)	W,HP	-(-5)	-(-5)	-(-5)
263	Baramaldev	203 00	1450 (196)	P(1)	CHW(1)	W,HP	-(-5)	-(-5)	-(-5)
264	Sarora	113 00	468 (90)	P(1)	CHW(1)	W,HP	-(-5)	-(-5)	BS
265	Gangora	95.00	651 (120)	P(1)	CHW(1)	W,HP	PO,PHONE	-(-5)	BS
266	Khibali	119 00	----------	U N - I N H A B I T E D	----------	गैर आबाद		----------	
267	Jiroli	200.00	644 (93)	P(1)	CHW(1)	W,HP	-(-5)	-(5-10)	BS
268	Gathona	274 00	1381 (204)	P(1)	CWC(1)	W,HP	PO	-(5-10)	-(5-10)
269	Basoma	323 00	3086 (484)	P(2),M(1)	CHW(1)	W,HP	PO,PHONE	-(-5)	-(-5)
270	Banganv	184 00	755 (105)	P(1)	CHW(1)	W,HP	-(-5)	-(5-10)	-(5-10)
271	Ranau	240.00	1187 (156)	P(1)	CHW(1)	W,HP	-(-5)	-(5-10)	-(-5)
272	Nasrullapur	250.00	1638 (218)	P(1)	CHW(1)	W,HP	-(-5)	-(-5)	-(-5)
273	Dhamai	188.00	1443 (197)	P(1)	CHW(1)	W,HP	-(-5)	-(-5)	-(-5)
274	Sarki	327 00	1678 (248)	P(1)	CHW(1)	W,HP	-(-5)	SUN	-(-5)
275	Narau	203 00	817 (135)	P(1)	CHW(1)	W,HP	-(-5)	-(-5)	-(-5)
276	Atholi	250 00	1823 (319)	P(1)	CHW(1)	W,HP	-(-5)	-(-5)	-(-5)
277	Terha	140.00	93 (18)	P(1)	CHW(1)	W,HP	-(-5)	-(-5)	-(-5)
278	Fatehpur	131.00	1937 (306)	P(1)	CHW(1)	W,HP	-(-5)	-(-5)	-(-5)

11	12	13	14	15	16	17	18	2	1
KR	BADAUN 6	EAG	-	TW(17 00),TWE(97 00)	100 00	14 00	6 00	पलिया मेहदी	261
[illegible]	UJHANI -	-	-	-	0 00	0 00	883 00	g।) उझियानी (बाह्र चुगी)	262
PR	UJHANI 3	EA	-	TW(153 00),TWE(12 00)	11 00	2 00	25 00	वरामालदेव	263
PR	UJHANI 1	EA	-	TW(93 00),TWE(6 00)	3 00	5.00	16 00	सरौरा	264
KR	UJHANI 3	EA	-	TW(49 00),TWE(4 00) TK(17 00)	5 00	4 00	16.00	गगोरा	265
KR	UJHANI 4	-	-	TW(78.00)	20 00	10.00	11.00	खिबाली	266
PR	UJHANI 6	EA	-	TW(124 00),TK(18 00)	21 00	14 00	23 00	जिरौली	267
KR	UJHANI 5	EA	-	TW(136 00),TWE(14.00) TK(33 00)	66 00	17 00	8 00	गठौना	268
KR	UJHANI 4	ED,EAG	-	TW(143 00),TWE(44 00) TK(75 00)	24 00	3 00	34 00	बसोमा	269
KR	UJHANI 5	ED,EAG	-	TW(43 00),TWE(7.00) TK(114 00)	7 00	2.00	11 00	वनगाँव	270
KR	UJHANI 5	ED,EAG	-	TW(156.00),TWE(29 00)	34 00	8.00	13 00	रनऊ	271
PR	UJHANI 8	ED,EAG	-	TW(120 00),TWE(7 00)	41.00	67 00	15.00	नसरुल्लापुर	272
KR	UJHANI 8	ED,EAG	-	TW(132 00)	25 00	14 00	17.00	धमेई	273
PR	BADAUN 6	ED,EA	-	TW(174.00),TWE(55 00)	52.00	33.00	13.00	सरकी	274
KR	UJHANI 2	EA	-	TW(120 00),TWE(7.00)	41.00	30.00	5.00	नरऊ	275
KR	UJHANI 1	EA	-	TWE(187.00),TK(6 00)	24 00	27.00	6.00	अठौली	276
KR	UJHANI 3	EA	-	TW(107.00),TK(7.00)	15.00	7 00	4 00	तेरहा	277
PR	UJHANI 3	EA	-	TW(14 00),TK(59.00)	37 00	12 00	9 00	फतेहपुर	278

1	2	3	4	5	6	7	8	9
279	Dijampur	90.00	329 (50)	-(-5)	CHW(1)	W,HP	-(5-10)	-(5-10)	-(5-10)
280	Burra Fariqpur	158.00	1305 (210)	P(1),M(1)	CHW(1)	W,HP	-(-5)	-(-5)	-(-5)
281	Pir Pattu	135.00	336 (50)	-(-5)	CHW(1)	W,HP	-(-5)	-(5-10)	-(5-10)
282	Patora	139.00	569 (88)	-(5-10)	CHW(1)	W,HP	-(-5)	-(5-10)	-(5-10)
283	Nagla Tayyabpur	65.00	743 (94)	-(-5)	CHW(1)	W,HP	-(-5)	-(-5)	-(-5)
284	Ahirwara	254.00	1882 (267)	P(1)	CHW(1)	W,HP	-(-5)	-(-5)	-(-5)
285	Sakri Jangal	378.00	3038 (453)	P(1)	CWC(1)	W,HP	PO	SUN	-(5-10)
286	Butla Khanjan	547.00	1675 (293)	P(1)	CHW(1)	W,HP	-(-5)	-(5-10)	BS
287	Butla Daulat	702.00	3230 (621)	P(1),M(1)	PHS(1)	W,HP	PO	FRI	BS
288	Achora	373.00	1783 (287)	P(1)	CHW(1)	W,HP	-(-5)	-(-5)	-(-5)
289	Gadora	242.00	448 (87)	-(-5)	CHW(1)	W,HP	-(-5)	-(-5)	-(-5)
290	Kuan Danda	212.00	950 (178)	P(1)	CHW(1)	W,HP	-(-5)	-(5-10)	-(-5)
291	Laluia	201.00	503 (96)	P(1)	CHW(1)	W,HP	-(-5)	TUE	-(-5)
292	Fulasi	247.00	1282 (219)	P(1)	CHW(1)	W,HP	-(-5)	-(10+)	-(-5)
293	Sakutia	179.00	500 (100)	P(1)	CHW(1)	W,HP	-(-5)	-(5-10)	BS
294	Patpara Ganj	242.00	563 (88)	P(1)	CHW(1)	W,HP	-(-5)	-(-5)	BS
295	Malikpur	143.00	621 (95)	P(1)	CHW(1)	W,HP	PO	-(-5)	-(-5)
296	Sikandrabad	833.00	1731 (313)	P(1)	CHW(1)	W,HP	PO,PHONE	MON,THU	BS

12	11	13	14	15	16	17	18	2	1
KR	UJHANI 3	EA	-	TW(3 00),TK(42 00)	16 00	5 00	4.00	निजामपुर	279
PR	UJHANI 4	EA	-	TW(104 00),TK(7 00)	26 00	13 00	8 00	बुर्रा फरीदपुर	280
KR	UJHANI 8	-	-	TW(80 00)	40 00	3.00	12.00	पीर पट्टू	281
PR	UJHANI 6	-	-	TW(80 00),TK(11.00)	29 00	10 00	9 00	पतोरा	282
KR	UJHANI 4	EA	-	TW(11.00),TWE(11.00) TK(24 00)	10.00	4 00	5.00	नगला तैय्यबपुर	283
KR	UJHANI 4	EA	-	TW(85 00),TWE(10.00) TK(89 00)	42 00	19 00	9.00	अहिरवारा	284
KR	UJHANI 6	-	-	TW(304.00)	19 00	31.00	24.00	सकरी जगल	285
KR	UJHANI 5	-	-	TW(289.00),TK(19 00)	144 00	26.00	69 00	वुटला खजन	286
PR	UJHANI 6	ED,EAG	-	TW(489 00),TK(4 00)	79 00	71 00	59 00	वुटला दौलत	287
KR	UJHANI 1	ED	-	TW(202 00),TK(22 00)	70 00	48 00	31 00	अचौरा	288
KR	UJHANI 2	-	-	TW(159 00),TK(4 00)	31 00	37 00	11.00	गदौरा	289
KR	UJHANI 9	-	-	TW(100 00),TK(12.00)	42.00	46.00	12.00	कुआ डान्डा	290
KR	UJHANI 9	ED	-	TW(143 00)	25 00	25.00	8.00	ललुझया	291
KR	UJHANI 11	-	-	TW(162 00)	67.00	6.00	12.00	फुलासी	292
PR	UJHANI 6	-	-	TW(147 00)	19 00	2 00	11 00	सकुतिया	293
PR	UJHANI 4	-	-	TW(111.00),TWE(4.00) TK(1 00)	82 00	34.00	10.00	पटपरा गज	294
KR	UJHANI 3	-	-	TW(80.00)	42.00	13.00	8.00	मलिकपुर	295
KR	UJHANI 10	-	186 00	TW(347.00)	17 00	251 00	32.00	सिकन्दराबाद	296

1	2	3	4	5	6	7	8	9	10
315	Kachhla Pukhta	352 00	----------	U N - I N H A B I T E D ----------		गर आबाद	----------		
316	Dilour	212.00	320 (47)	-(-5)	CHW(1)	W,HP	-(-5)	-(-5)	-(-5)
317	Sarauta	265.00	992 (273)	P(1)	CHW(1)	W,HP	-(-5)	WED	-(-5)
318	Khajurara Pukhta	69.00	751 (140)	P(1)	CHW(1)	W,HP	-(-5)	-(-5)	BS
319	Khajurara Kham	525.00	144 (28)	-(-5)	CHW(1)	W,HP	-(-5)	-(-5)	-(-5)
320	Chausinga	96.00	430 (89)	P(1)	CHW(1)	W,HP	-(-5)	-(-5)	BS
321	Kotra Sarangpur	93.00	327 (62)	-(-5)	CHW(1)	W,HP	-(5-10)	-(5-10)	BS
322	Bhainsora	342.00	664 (130)	P(1)	CHW(1)	W,HP	-(5-10)	TUE,SUN	-(5-10)
323	Raipur	564.00	1698 (282)	P(1)	CHW(1)	W,HP	-(-5)	TUE	-(-5)
324	Dhaurera	252 00	1673 (265)	P(1)	CHW(1)	W,HP	-(-5)	-(-5)	-(-5)
325	Palia Pukhta	291.00	569 (123)	P(1),AC(1)	CHW(1)	W,HP	-(-5)	-(-5)	-(-5)
326	Sarai Swale	65.00	591 (84)	-(5-10)	CHW(1)	W,HP	-(5-10)	-(5-10)	BS
327	Palia Kham	172.00	----------	U N - I N H A B I T E D ----------		गैर आबाद	----------		
328	Nanakhera Pukhta	544.00	2970 (441)	P(1),M(1)	CHW(1)	W,HP	PO	WED,SUN	-(-5)
329	Nanakhera Kham	1096.00	----------	U N - I N H A B I T E D ----------		गैर आबाद	----------		
	Total :	35881 00	138037 22727	P(92),M(14) AC(2)	H(1),MCW(3) CWC(7),PHS(1) CHW(100)				

PR	UJHANI 10	EA	-	TW(107 00),TK(3 00)	13 00	70 00	59 00	कछला पुख्ता	315
PR	UJHANI 10	-	-	TW(139 00)	20 00	37 00	16 00	दिलौर	316
PR	UJHANI 12	-	-	TW(194 00)	5 00	39 00	27.00	सरौता	317
PR	UJHANI 10	-	-	O(46 00)	2 00	13 00	8 00	खजुरा पुख्ता	318
PR	UJHANI 18	EA	-	O(16 00)	65 00	324 00	120 00	खजुरा खाम	319
PR	UJHANI 18	EA	-	TW(54 00)	19.00	16 00	7 00	चौसिगा	320
PR	UJHANI 10	EA	-	TW(51 00)	13.00	22 00	7.00	कोटरा सारगपुर	321
KR	UJHANI 10	EA	-	TW(56 00)	42 00	227 00	17.00	भैसोरा	322
KR	UJHANI 5	EA	-	TW(314.00)	98 00	127 00	25 00	रायपुर	323
KR	UJHANI 10	EA	-	TW(186 00),TK(10 00)	7 00	23 00	26 00	धौरेरा	324
PR	UJHANI 10	EA	-	TW(190 00)	10.00	33.00	58.00	पलिया पुख्ता	325
PR	UJHANI 10	EA	-	TW(47 00)	6.00	6 00	6.00	सराय स्वाले	326
KR	UJHANI 10	-	85 00	-	0 00	77.00	10.00	पलिया खाम	327
PR	UJHANI 10	EA	-	TW(381 00),TK(17 00)	2.00	79 00	65.00	ननाखेडा पुख्ता	328
KR	UJHANI 10	-	-	TW(5.00)	58.00	716 00	317 00	ननाखेडा खाम	329
योग			967 00	TW(15678 00),TWE(1567 00) TK(889.00),O(1280 00)	4345 00	5357 00	5140.00		

VIKAS KHAND SALARPUR, JAGAT, UJHANI & QADAR CHOWK

(TAHSIL BUDAUN)

DISTRICT BUDAUN

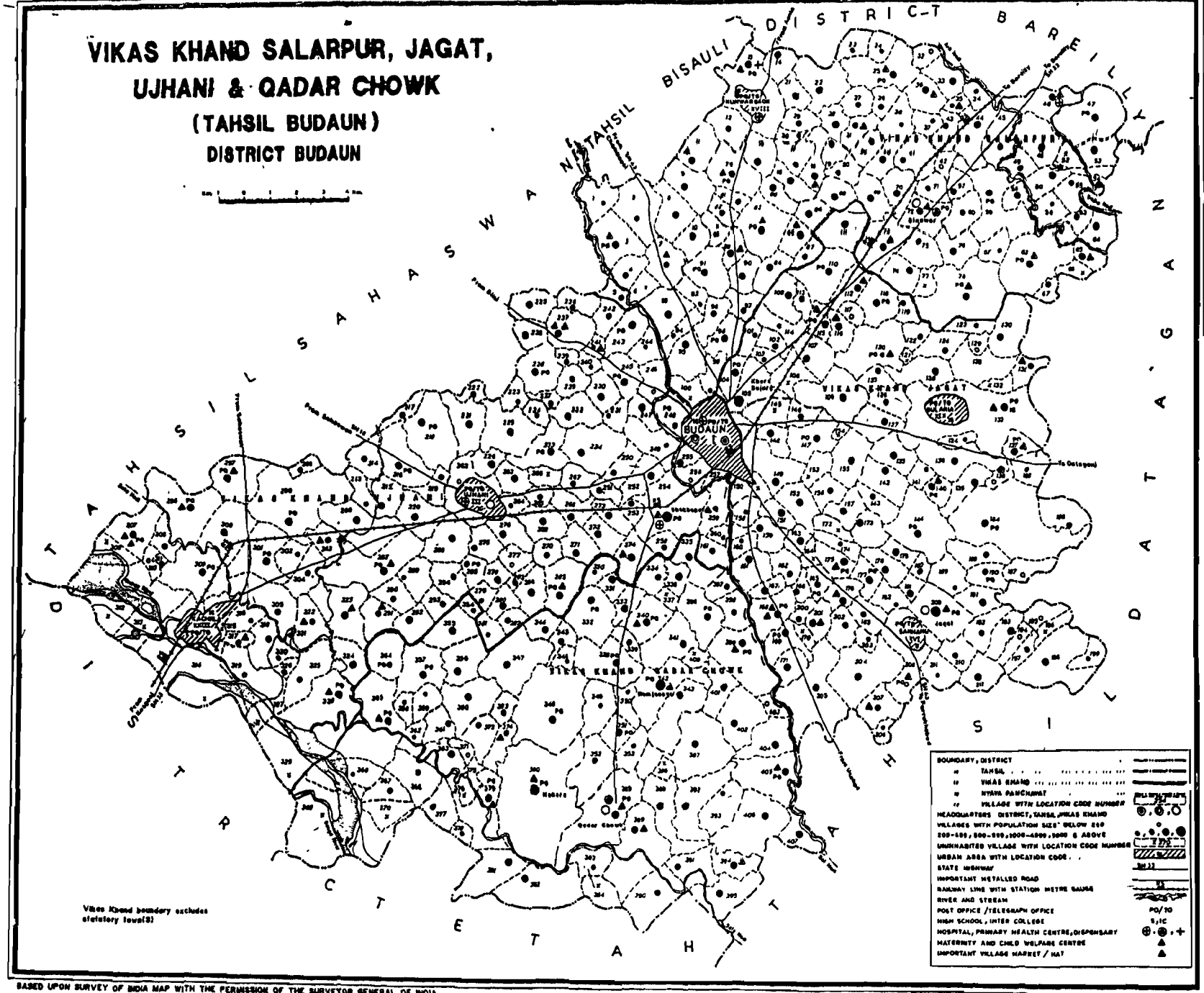

BASED UPON SURVEY OF INDIA MAP WITH THE PERMISSION OF THE SURVEYOR GENERAL OF INDIA

© GOVERNMENT OF INDIA COPYRIGHT, 1997

District Name : Budaun

ग्राम मे उपलब्ध जन सविधायें - [यदि ग्राम मे सविधा उपलब्ध नहीं है तो डैश (-) लगाने के बाद ग्राम से जितनी दरी पर सविधाये उपलब्ध है वह दरी मोटे तौर पर इस प्रकार कोष्ठको -5 कि मी. 5-10 कि मी एव 10+ कि मी की सामान्य श्रेणियो मे दी गयी है।
Amenities Available - [If not available within the village, a dash (-) has been shown in the column and next to it, in brackets, the distance in broad ranges viz -5 Kms., 5-10 Kms. and 10+ Kms of the nearest place where the facility is available has been given.]

लोकेशन कोड न	ग्राम का नाम	ग्राम का कुल क्षेत्रफल (हेक्टेयर में)	कुल जनसख्या एव परिवारो की सख्या	शैक्षणिक	चिकित्सा सम्बन्धी	पीने का पानी (पीने योग्य)	डाक और तार	बाजार/हाट का दिन/के दिन यदि कोई हो	सचार व्यवस्था (बस स्टाप, रेलवे स्टेशन, जल मार्ग
Location Code No	Name of Village	Total area of the village (in hectares)	Total population and number of households	Educational	Medical	Drinking Water (Potable)	Post and Telegraph	Day(s) of market/hat, if any	Communications (Bus stop, Railway station, Water way)
1	2	3	4	5	6	7	8	9	10
C.D. Block :- Qadar Chowk						Tahsil :- Budaun			
330	Nagar	59.00	232 (48)	-(-5)	CHW(1)	W,HP	-(-5)	-(-5)	-(-5)
331	Sadather	104.00	1240 (199)	P(2),M(1)	CHW(1)	W,HP	-(-5)	-(-5)	-(-5)
332	Barachirra	561.00	2419 (372)	P(2)	CHW(1)	W,HP	PO	-(-5)	-(-5)
333	Ismailpur	177.00	1256 (181)	P(1)	CWC(1),PHS(1),CHW(1)	W,HP	-(-5)	-(-5)	-(-5)
334	Antuia	184 00	755 (123)	P(1)	CHW(1)	W,HP	-(-5)	-(-5)	-(-5)
335	Sirsa Divrai	301.00	1265 (209)	P(1),M(1)	CHW(1)	W,HP	-(5-10)	-(5-10)	-(5-10)
336	Pasei	209.00	1516 (250)	P(1)	CWC(1),CHW(1)	W,HP	-(-5)	-(-5)	-(-5)
337	Halpura	64 00	----------	U N - I N H A B I T E D	----------	गैर आबाद	----------		
338	Asrasi	516.00	1487 (266)	P(2)	CWC(1),PHS(1),CHW(1)	W,HP	PO	-(-5)	BS
339	Bhadraulia	126.00	667 (110)	P(1)	CHW(1)	W,HP	-(-5)	-(-5)	BS
340	Sakri Kasimpur	333.00	2645 (472)	P(2),M(1)	CWC(1),CHW(1)	W,HP	PO,PHONE	MON,FRI	BS
341	Bhadsia Bhamuiya	450.00	3974 (648)	P(2)	CHW(1)	W,HP	-(-5)	-(-5)	-(-5)

भूमि प्रयोग Land Use
(अर्थात् भूमि के पृथक - पृथक वर्गों के अन्तर्गत क्षेत्रफल - हेक्टेयर में दशमलव के दो निकटतम अकों में परिवर्तित)
(i e. area under different type of land use in hectares rounded upto two decimal places)

ग्राम तक पहुँचने का मार्ग Approach to village	निकटतम कस्बा और उसकी दूरी (कि मी में) Nearest Town and distance (in Kms.)	बिजली की आपूर्ति Power supply	वन Forest	स्रोत द्वारा सिंचित Irrigated (by source)	असिंचित Unirrigated	कृषि योग्य बंजर भूमि (गोचर तथा उपवन सहित) Culturable waste (including gaucher and groves)	कृषि के लिये अनुपलब्ध क्षेत्र Area not available for cultivation	ग्राम का नाम Name of Village	लोकेशन कोड न Location code No.
11	12	13	14	15	16	17	18	2	1
विकास खण्ड -	कादर चौक						तहसील -	बदायू	
KR	BUDAUN 13	ED	-	TW(41 00)	12.00	1 00	5.00	नागर	330
KR	BUDAUN 13	EAG	-	TW(30.00),TWE(37.00)	20.00	11.00	6.00	सदाठेर	331
KR	BUDAUN 13	ED,EAG	-	TW(511 00)	16 00	5.00	29.00	बडा चिर्रा	332
KR	BUDAUN 13	EAG	-	TW(138.00)	21.00	4.00	14 00	इस्माइलपुर	333
PR	BUDAUN 10	EAG	-	TW(52.00),TWE(25 00) TK(15.00)	79 00	9.00	4.00	अतुइया	334
KR	BUDAUN 10	EAG	1.00	TW(153.00),TWE(38.00)	62 00	28.00	19 00	सिरसा दिवरई	335
KR	BUDAUN 11	ED,EAG	-	TW(47.00),TK(49 00)	76 00	19.00	18 00	पसेई	336
KR	BUDAUN 11	-	-	TW(37.00)	21.00	3.00	3.00	हलपुरा	337
PR	BUDAUN 13	EAG	-	TW(235 00),TWE(102.00) TK(20.00)	92 00	31.00	36.00	असरासी	338
KR	BUDAUN 14	EAG	-	TW(98 00)	13 00	5.00	10.00	भदौलिया	339
KR	BUDAUN 12	ED,EAG	-	TW(91 00),TWE(40 00)	152.00	30.00	20.00	सकरी कासिमपुर	340
KR	BUDAUN 14	EAG	-	TW(342.00)	41.00	39.00	28.00	भदसिया भमुइया	341

1	2	3	4	5	6	7	8	9	10
342	Ramzanpur	775.00	6800 (1130)	P(2),M(1)	CWC(1),PHS(1),CHW(1)	W,HP	PO,PHONE	MON,FRI	BS
343	Madhauli Mirzapur	421.00	1673 (292)	P(1)	CHW(1)	W,HP	-(-5)	-(-5)	-(-5)
344	Mallamai	168 00	727 (124)	P(1)	PHS(1),CHW(1)	W,HP	-(5-10)	-(-5)	-(5-10)
345	Akhtamai	150.00	707 (120)	P(1)	CHW(1)	W,HP	-(-5)	-(-5)	-(-5)
346	Cheelpura	102.00	453 (77)	-(-5)	CHW(1)	W,HP	-(-5)	-(-5)	-(-5)
347	Khiria Bakarpur	597.00	2276 (322)	P(1),M(1)	CWC(1),PHS(1),CHW(1)	W,HP	-(-5)	-(-5)	-(5-10)
348	Jalalpur	1163.00	3849 (654)	P(2)	PHS(1),CHW(1)	W,HP	PO,PHONE	-(-5)	-(-5)
349	Nizamabad	380.00	894 (136)	P(1)	CWC(1),CHW(1)	W,HP	-(-5)	-(-5)	-(-5)
350	Bichola	161.00	441 (67)	P(1)	CHW(1)	W,HP	-(-5)	-(10+)	-(-5)
351	Nizampur Mazra Madha	142.00	346 (58)	P(1)	PHS(1),CHW(1)	W,HP	PO	-(-5)	BS
352	Siwaya Hamidpur	437 00	1180 (230)	P(1)	CHW(1)	W,HP	-(-5)	-(-5)	-(-5)
353	Sisaiya	197 00	578 (87)	-(-5)	CHW(1)	W,HP	-(-5)	-(-5)	-(-5)
354	Churia	79.00	483 (93)	-(-5)	CHW(1)	W,HP	-(5-10)	-(5-10)	-(5-10)
355	Allapur Chamari	328.00	1121 (185)	P(1)	CHW(1)	W,HP	-(5-10)	-(5-10)	-(-5)
356	Mausampur	342.00	1487 (261)	P(1)	CWC(1),CHW(1)	W,HP	-(-5)	-(-5)	-(-5)
357	Bamnausi	371.00	1370 (260)	P(1),M(1)	CWC(1),PHS(1),CHW(1)	W,HP	PO	WED,SUN	BS
358	Bhuria	120.00	304 (55)	-(-5)	CWC(1),CHW(1)	W,HP	-(-5)	-(-5)	BS
359	Birautia	168.00	400 (65)	-(-5)	CWC(1),CHW(1)	W,HP	-(-5)	-(-5)	-(-5)

--	12	13	14	15	16	17	18	2	1
KR	BUDAUN 16	EAG	10 00	TW(460 00),TWE(50.00)	133 00	75 00	47 00	रमजानपुर	342
KR	BUDAUN 18	EAG	1 00	TW(205 00),TWE(60.00) O(6 00)	81 00	48 00	20.00	मिढौली मिजांपुर	343
KR	UJHANI 6	EAG	-	TW(138.00)	10 00	6.00	14.00	मल्लामई	344
KR	BUDAUN 17	EAG	-	TW(119.00)	11.00	10 00	10 00	अखटामई	345
KR	BUDAUN 15	EAG	-	TW(71.00)	18 00	8.00	5.00	चीलपुरा	346
KR	UJHANI 8	EAG	-	TW(353.00),TK(17 00)	164.00	23 00	40.00	खिरिया बाकरपुर	347
KR	BUDAUN 19	EAG	-	TW(570 00)	87 00	451 00	55.00	जलालपुर	348
KR	BUDAUN 15	EAG	-	TW(166 00),TWE(101.00)	82.00	10.00	21 00	निज़ामाबाद	349
KR	BUDAUN 15	EAG	-	TW(58.00),TWE(31.00) O(2.00)	38 00	21.00	11.00	विचोला	350
PR	BUDAUN 18	EAG	4.00	TW(72.00),TWE(5.00)	29 00	22 00	10 00	ull निजामपुर मज़रा मिढा	351
KR	BUDAUN 20	EAG	-	TW(182.00),TWE(5.00)	108.00	121.00	21.00	सिवाया हामिदपुर	352
KR	BUDAUN 18	EAG	-	TW(92.00),TWE(16.00)	49.00	27.00	13.00	सिसइयाँ	353
KR	UJHANI 6	-	-	TW(53.00)	19.00	3 00	4.00	चुड़िया	354
KR	UJHANI 5	-	11.00	TW(103.00),TK(82.00)	83.00	33.00	16.00	अल्लपुर चमारी	355
KR	UJHANI 10	EAG	1 00	TW(184.00),TK(8.00)	116 00	14.00	19.00	मौसमपुर	356
PR	UJHANI 9	EAG	3 00	TW(160.00),TWE(9 00) TK(80.00)	73 00	25 00	21.00	वमनोसी	357
PR	UJHANI 11	-	5 00	TW(83 00)	21 00	6.00	5.00	भुड़िया	358
KR	UJHANI 10	-	3 00	TW(114.00),TK(10.00)	21 00	8 00	12.00	बिरौतिया	359

1	2	3	4	5	6	7	8	9	10
360	Surkha	492.00	1450 (261)	P(1)	CHW(1)	W,HP	-(-5)	-(-5)	-(-5)
361	Ghatiari	186.00	861 (164)	P(1)	CWC(1),PHS(1),CHW(1)	W,HP	-(-5)	-(-5)	-(-5)
362	Kurkhara	134.00	450 (84)	-(-5)	CWC(1),CHW(1)	W,HP	-(-5)	-(-5)	-(-5)
363	Bhakura	268.00	1216 (223)	P(1)	CHW(1)	W,HP	-(-5)	-(-5)	-(-5)
364	Bondri	302.00	801 (136)	P(1),M(1)	PHS(1),CHW(1)	W,HP	PO	-(-5)	-(-5)
365	Bhoora Bhadraul	935.00	2964 (532)	P(1),AC(1)	CWC(1),PHS(1)	W,HP	PO,PHONE	MON,THU	BS
366	Mazra Gangwarar	382.00	971 (178)	P(1)	CHW(1)	W,HP	-(-5)	-(-5)	-(>10)
367	Jatpur Pukhta	239.00	909 (189)	P(1)	CWC(1),CHW(1)	W,HP	-(-5)	-(-5)	-(>10)
368	Indrai	452.00	325 (82)	-(-5)	CHW(1)	W,HP	-(-5)	-(-5)	-(>10)
369	Ulai Khera Kham	1312.00	----------	U N - I N H A B I T E D	----------	गैर आबाद	----------		
370	Jatpur Kham	129.00	----------	U N - I N H A B I T E D	----------	गैर आबाद	----------		
371	Bakhtpur	89.00	177 (31)	-(-5)	CHW(1)	W,HP	-(-5)	-(-5)	-(-5)
372	Lakhupura	203.00	735 (124)	P(1)	CHW(1)	W,HP	-(-5)	-(-5)	-(-5)
373	Reva	157.00	870 (141)	P(1)	CHW(1)	W,HP	-(-5)	-(-5)	-(5-10)
374	Nidhanpura	238.00	661 (113)	P(1)	CHW(1)	W,HP	-(-5)	MON,THU	-(5-10)
375	Baraura	225.00	748 (125)	-(-5)	CHW(1)	W,HP	-(-5)	-(-5)	-(5-10)
376	Hasanpur	40.00	----------	U N - I N H A B I T E D	----------	गैर आबाद	----------		
377	Garhia Gangwarar	258.00	683 (120)	-(-5)	CHW(1)	W,HP	-(-5)	-(-5)	-(>10)

11	12	13	14	15	16	17	18	2	1
KR	UJHANI 11	EAG	-	TW(148 00),TWE(29 00) TK(158 00)	108 00	23 00	26.00	सुखा	360
KR	UJHANI 11	-	5 00	TW(105 00),TK(19 00)	23 00	24.00	10.00	घटियारी	361
KR	UJHANI 10	-	-	TW(23.00),TK(6 00)	35 00	65 00	5.00	कुरखेडा	362
KR	UJHANI 15	-	-	TW(118.00),TK(3 00)	69.00	55 00	23.00	भकोरा	363
KR	UJHANI 12	-	-	TW(184.00)	79.00	23.00	16.00	बॉदरी	364
PR	UJHANI 13	-	-	TW(267.00),O(25.00)	387.00	218.00	38.00	भूड़ा भदरौल	365
KR	UJHANI 15	-	-	TW(175 00)	127 00	69.00	11.00	मजरा गगवरार	366
KR	UJHANI 16	-	-	O(53 00)	3 00	170.00	13.00	जैतपुर पुख्ता	367
KR	UJHANI 15	-	-	-	4.00	134.00	314 00	इन्द्राई	368
KR	UJHANI 15	-	226.00	-	0 00	658.00	428.00	उलाई खेडा खाम	369
KR	UJHANI 15	-	-	O(13.00)	5 00	82.00	29 00	जैतपुर खाम	370
KR	UJHANI 15	-	-	TW(35.00),TK(3.00)	38 00	7.00	6.00	बख्तपुर	371
KR	UJHANI 11	-	4 00	TW(56.00),TK(5.00)	99 00	34.00	5.00	लखपुरा	372
KR	UJHANI 10	-	-	TW(81.00),TK(19 00)	23 00	24.00	10.00	रेवा	373
KR	UJHANI 10	-	-	TW(132 00),TK(23.00)	45.00	16.00	22.00	निधानपुरा	374
KR	UJHANI 10	-	-	TW(129.00),TK(6.00)	58 00	23.00	9.00	बरौरा	375
KR	UJHANI 10	-	-	TW(25 00),TK(2.00)	11 00	2 00	0.00	हसनपुर	376
KR	BUDAUN 36	-	-	TW(148 00),O(5 00)	40 00	33.00	32.00	गढिया गगवरार	377

1	2	3	4	5	6	7	8	9	10
378	Khurbara	77.00	347 (69)	-(-5)	CHW(1)	W,HP	-(-5)	-(-5)	-(5-10)
379	Kurhashahpur	455.00	2238 (396)	P(1)	CHW(1)	W,HP	PO	THU,SAT	-(5-10)
380	Kakora	1703.00	6952 (1280)	P(5),M(1)	PHS(1),CHW(1)	W,HP	PO,PHONE	WED,SUN	-(-5)
381	Mujarra Tatei	680 00	1160 (223)	-(-5)	CHW(1)	W,HP	-(-5)	-(5-10)	-(5-10)
382	Sundrayan	924.00	3179 (518)	P(2)	CHW(1)	W,HP	-(-5)	-(-5)	-(-5)
383	Gangpur Pukhta	92.00	249 (51)	-(-5)	CHW(1)	W,HP	-(-5)	-(-5)	-(-5)
384	Gangpur Kham	157.00	----------	U N - I N H A B I T E D	----------	गैर आवाद	----------		
385	Kadar Chowk	1054.00	3224 (568)	P(2),M(1),AC(1)	MWC(1),CWC(1),PHC(1) HC(1),CHW(1)	W,HP	PO,PHONE	MON,THU	BS
386	Kisupura	42.00	----------	U N - I N H A B I T E D	----------	गैर आवाद	----------		
387	Kachaura	769.00	2187 (347)	P(1)	CHW(1)	W,HP	-(-5)	-(-5)	-(-5)
388	Chaudera	470.00	1125 (191)	-(-5)	CHW(1)	W,HP	-(-5)	-(-5)	-(-5)
389	Labhari	798 00	3138 (533)	P(2)	CWC(1),CHW(1)	W,HP	-(-5)	TUE,SAT	-(-5)
390	Simra	479.00	878 (153)	P(1)	CHW(1)	W,HP	-(-5)	-(-5)	-(-5)
391	Garhia Mutalika Noor□	103.00	531 (101)	P(1)	CHW(1)	W,HP	-(-5)	-(-5)	-(-5)
392	Noorpur	549.00	1982 (294)	P(1)	CHW(1)	W,HP	-(-5)	-(-5)	-(-5)
393	Lallupur Nagaria	335.00	298 (85)	-(-5)	CHW(1)	W,HP	-(-5)	-(-5)	-(-5)
394	Mamoorganj	403.00	1376 (341)	P(1)	PHS(1),CHW(1)	W,HP	-(-5)	WED,SUN	-(5-10)
395	Tataarpur	387.00	1405 (246)	P(1)	CHW(1)	W,HP	-(-5)	-(-5)	-(5-10)

--	12	13	11	15	16	17	18	2	1
KR	BUDAUN 31	-	6 00	TW(50.00)	19 00	6.00	2 00	खुडवारा	378
KR	BUDAUN 29	-	2 00	TW(229 00),O(15 00)	91 00	100.00	18 00	खुदाशाहपुर	379
PR	BUDAUN 25	-	114 00	TW(802 00),TWE(5.00) O(60 00)	309.00	246 00	167 00	ककोड़ा	380
KR	BUDAUN 27	-	72 00	TW(150.00),O(7.00)	104.00	192.00	155.00	गुजरां टटेई	381
KR	BUDAUN 26	-	149 00	TW(224.00)	221.00	265.00	65.00	सुन्द्राइन	382
KR	BUDAUN 25	-	-	TW(31.00),O(13 00)	33.00	10.00	5.00	गगपुर पुख्ता	383
KR	BUDAUN 25	-	-	TW(6.00),TK(3 00)	135.00	10.00	3 00	गगपुर खाम	384
PR	BUDAUN 22	EA	48.00	TW(114.00),TWE(122 00) O(5 00)	340 00	250.00	175.00	कादर चौक	385
KR	BUDAUN 22	-	-	TW(5.00),TWE(17 00)	17 00	1 00	2.00	किशुपुरा	386
KR	BUDAUN 18	-	-	TW(471.00)	163 00	83 00	52.00	कचौरा	387
KR	BUDAUN 20	-	-	TW(39 00),TWE(96.00)	189.00	67.00	79.00	चौड़ेरा	388
PR	BUDAUN 24	ED,EO	50.00	TW(291 00),TK(5.00)	200.00	172.00	80.00	लभारी	389
KR	BUDAUN 27	-	37.00	W(13.00),TW(115.00) TK(19 00)	174.00	73.00	48.00	सिमरा	390
KR	BUDAUN 26	-	-	TW(22.00),TK(15.00) O(2.00)	26 00	35.00	3.00	pur गढिया मुतालिका नूरप	391
KR	BUDAUN 27	-	-	TW(155.00)	142 00	168.00	84 00	नूरपुर	392
KR	BUDAUN 19	-	-	TW(88.00)	90 00	111.00	46 00	लालपुर नगरिया	393
KR	BUDAUN 20	-	-	TW(194.00)	142.00	28.00	39.00	मामूरगंज	394
KR	BUDAUN 21	-	-	TW(180.00)	133.00	33.00	41.00	ततारपुर	395

1	2	3	4	5	6	7	8	9	10
396	Gaurmai	407.00	3555 (524)	P(1)	CHW(1)	W,HP	PO,PHONE	-(-5)	-(-5)
397	Kalpia	100 00	501 (86)	-(-5)	CHW(1)	W,HP	-(-5)	-(-5)	-(5-10)
398	Mujarra Jarasi	220.00	994 (180)	-(-5)	CHW(1)	W,HP	-(-5)	-(-5)	-(5-10)
399	Katina Barjau	667.00	3266 (454)	P(2),M(1)	CWC(1),PHS(1),CHW(1)	W,HP	PO,PHONE	MON,FRI	-(5-10)
400	Dari	47.00	----------	U N - I N H A B I T E D ----------		गैर आबाद		----------	
401	Lohather	221.00	1306 (212)	P(1)	CHW(1)	W,HP	-(-5)	-(-5)	-(5-10)
402	Kundeli Badullaganj	383 00	2337 (314)	P(1),M(1)	PHS(1),CHW(1)	W,HP	-(-5)	TUE,SAT	-(5-10)
403	Nagauri	115.00	28 (9)	-(-5)	CHW(1)	W,HP	-(-5)	-(-5)	-(5-10)
404	Behta Dambarnagar	372.00	2524 (438)	P(1)	CHW(1)	W,HP	-(-5)	-(-5)	-(-5)
405	Mohammad Ganj	513.00	2454 (407)	P(1)	CHW(1)	W,HP	PO,PHONE	MON,THU	-(-5)
406	Bhojpur Narayanpur	733.00	1254 (164)	P(1)	CHW(1)	W,HP	-(-5)	-(-5)	-(-5)
407	Dhanupura	196.00	1282 (230)	-(-5)	CHW(1)	W,HP	-(5-10)	-(-5)	-(-5)
	Total :	28677.00	106136 18011	P(66),M(11) AC(2)	MCW(1),CWC(18) HC(1),PHC(1) PHS(15),CHW(70)				

11	12	13	14	15	16	17	18	2	1
KR	BUDAUN 13	EAG	-	TW(277.00),O(2.00)	78 00	21 00	29 00	गौरामई	396
KR	BUDAUN 14	EAG	1 00	TW(28 00),TWE(7.00) O(1.00)	34 00	17 00	12.00	कलपिया	397
KR	BUDAUN 14	EAG	-	TW(96 00),O(12 00)	70 00	27 00	15 00	गुजरां जरासी	398
KR	BUDAUN 21	EAG	-	TW(283.00),TWE(17.00) TK(14.00),O(10 00)	186.00	119.00	38.00	कटिना बरजऊ	399
KR	BUDAUN 21	-	-	TW(42.00)	3 00	0.00	2 00	डरी	400
KR	BUDAUN 22	EAG	1 00	TW(139.00),TK(14 00)	22.00	29.00	16.00	लाहाठेर	401
KR	BUDAUN 23	EAG	1.00	TW(110.00),TWE(20.00) O(1 00)	126.00	102.00	23.00	कुन्डेली बादुल्लागज	402
KR	BUDAUN 20	-	-	TW(59.00)	16 00	17.00	23.00	नगौरी	403
KR	BUDAUN 21	EAG	-	TW(123.00),TWE(135 00)	64 00	31 00	19.00	बेहटा डम्बरनगर	404
KR	BUDAUN 20	-	-	TW(290.00)	157 00	32 00	34.00	मोहम्मद गज	405
KR	BUDAUN 20	-	-	TW(143.00)	415 00	140.00	35 00	भोजपुर नरायनपुर	406
KR	BUDAUN 20	-	-	TW(113.00)	30 00	26.00	27.00	धनूपुरा	407
योग .			755.00	W(13 00),TW(11453 00) TWE(967.00),TK(595.00) O(232.00)	6631.00	5167.00	2870.00		

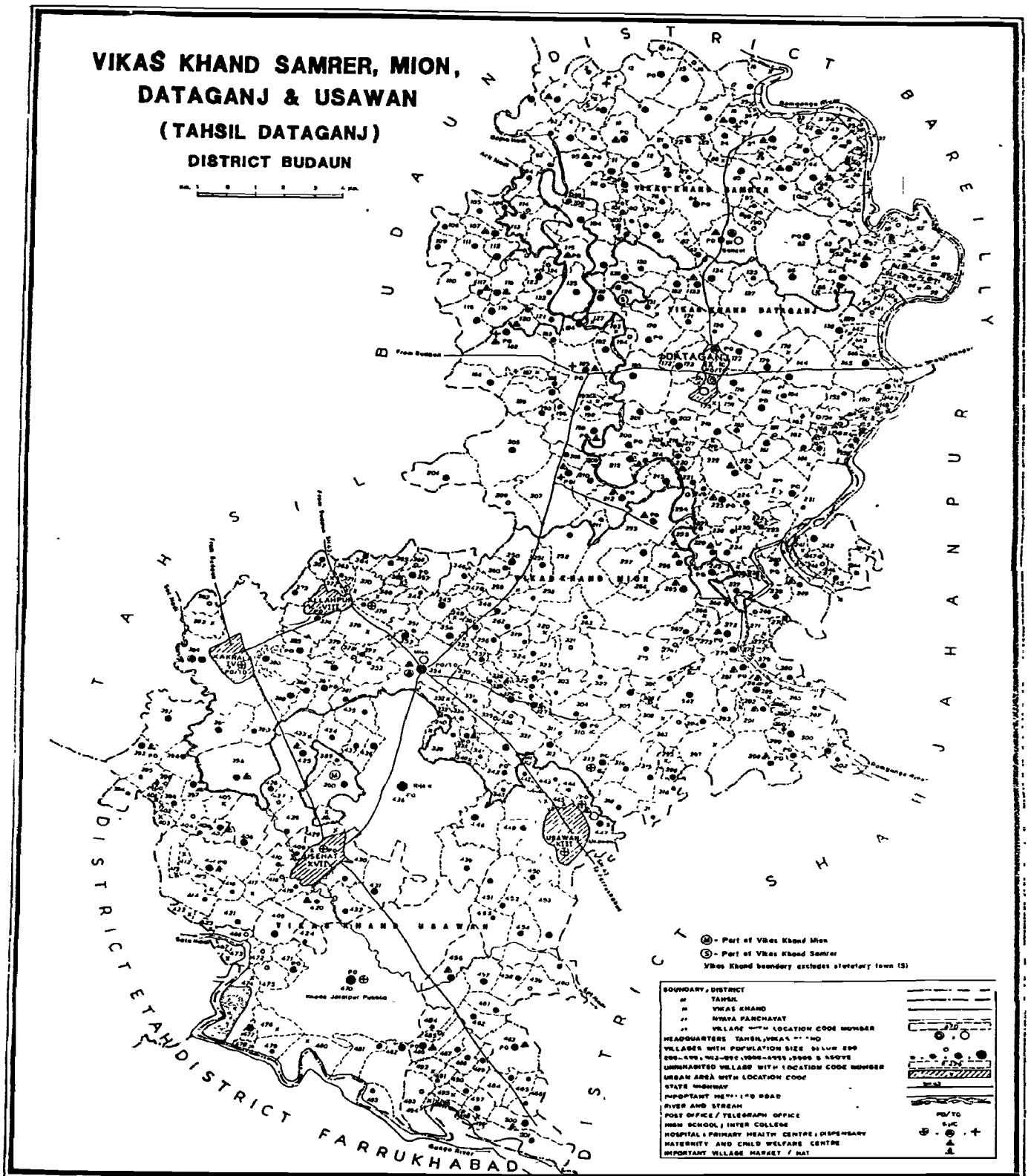

BASED UPON SURVEY OF INDIA MAP WITH THE PERMISSION OF THE SURVEYOR GENERAL OF INDIA

© GOVERNMENT OF INDIA COPYRIGHT, 1997

District Name : Budaun

ग्राम मे उपलब्ध जन सविधाये - [यदि ग्राम मे सविधा उपलब्ध नही है तो डेश (-) लगाने के बाद ग्राम से जितनी दरी पर सविधाये उपलब्ध है वह दरी माटे तौर पर इस प्रकार कोष्ठको -5 कि मी. 5-10 कि मी एव 10+ कि मी की सामान्य श्रेणियो मे दी गयी है]
Amenities Available - [If not available within the village, a dash (-) has been shown in the column and next to it, in brackets, the distance in broad ranges viz. -5 Kms., 5-10 Kms and 10+ Kms of the nearest place where the facility is available has been given]

लोकेशन कोड न	ग्राम का नाम	ग्राम का कुल क्षेत्रफल (हेक्टेयर मे)	कल जनसख्या एव परिवारो की सख्या	शैक्षणिक	चिकित्सा सम्बन्धी	पीने का पानी (पीने योग्य)	डाक और तार	बाजार/हाट का दिन/के दिन यदि कोई हो	सचार व्यवस्था (बस स्टाप, रेलवे स्टेशन, जल मार्ग
Location Code No.	Name of Village	Total area of the village (in hectares)	Total population and number of households	Educational	Medical	Drinking Water (Potable)	Post and Telegraph	Day(s) of market/hat, if any	Communications (Bus stop, Railway station, Water way)
1	2	3	4	5	6	7	8	9	10
C.D. Block :-	Samrer					Tahsil .-	Dataganj		
1	Kishorpur	373.00	1363 (212)	P(2),O(1)	CHW(1)	W,HP	-(-5)	-(-5)	-(-5)
2	Mujhiyana	351.00	2673 (384)	P(1),M(1),O(1)	CHW(1)	W,HP	-(-5)	WED,SUN	-(-5)
3	Budhupura	81.00	489 (84)	O(1)	CHW(1)	W,HP	-(-5)	-(-5)	-(-5)
4	Khagai	261.00	377 (65)	P(1)	D(1),CHW(1)	W,HP	-(-5)	-(-5)	-(-5)
5	Kuthiliya	21 00	----------	U N - I N H A B I T E D	----------	गैर आबाद	----------		
6	Noorpur	180.00	1561 (261)	P(1),O(1)	CHW(1)	W,HP	-(-5)	-(-5)	-(-5)
7	Amritapur	113.00	598 (72)	P(1),O(1)	CHW(1)	W,HP	-(-5)	-(-5)	-(-5)
8	Gazipur	170 00	1267 (177)	P(1),O(1)	CHW(1)	W,HP	-(-5)	-(-5)	-(-5)
9	Barai Sahora	390.00	1866 (322)	P(2),M(1),O(5)	CHW(1)	W,HP	-(-5)	-(-5)	-(-5)
10	Sukhaura	392.00	2474 (349)	P(2),M(1),O(2)	CWC(1),CHW(1)	W,HP	PO	WED,SUN	BS
11	Nagaria Khurd	67.00	1454 (254)	P(1),O(1)	CHW(1)	W,HP	-(-5)	-(-5)	-(-5)
12	Brahampur	143 00	1028 (154)	P(1),O(1)	CHW(1)	W,HP	-(-5)	-(-5)	BS

ग्राम निदर्शिका
VILLAGE DIRECTORY
भूमि प्रयोग
LAND USE

जिले का नाम बहराइच

भूमि प्रयोग Land Use
(अर्थात् भूमि के पृथक - पृथक वर्गों के अन्तर्गत क्षेत्रफल - हेक्टेयर मे दशमलव के दो निकटतम अकों में परिवर्तित)
(i e area under different type of land use in hectares rounded upto two decimal places)

ग्राम तक पहुँचने का मार्ग Approach to village	निकटतम कस्बा और उसकी दूरी (कि मी में) Nearest Town and distance (in Kms.)	बिजली की आपूर्ति Power supply	वन Forest	स्रोत द्वारा सिंचित Irrigated (by source)	असिंचित Unirrigated	कृषि योग्य बंजर भूमि (गोचर तथा उपवन सहित) Culturable waste (including gaucher and groves)	कृषि के लिये अनुपलब्ध क्षेत्र Area not available for cultivation	ग्राम का नाम Name of Village	लोकेशन कोड न Location code No.
11	12	13	14	15	16	17	18	2	1
विकास खण्ड :-	समरेर						तहसील -	दातागज	
KR	DATAGANJ 22	-	5 00	W(38.00),TW(210 00)	84 00	16.00	20.00	किशोरपुर	1
KR	DATAGANJ 21	ED,EAG	2.00	W(19 00),TW(200.00) TWE(40 00)	57.00	7 00	26.00	मुझियाना	2
KR	DATAGANJ 20	-	1 00	W(30.00),TW(20.00)	20 00	3 00	8 00	बुधपुरा	3
KR	DATAGANJ 20	-	1 00	W(7 00),TW(130 00)	73 00	36 00	14.00	खगाई	4
KR	DATAGANJ 20	-	-	-	20 00	0 00	1 00	कुठालिया	5
KR	DATAGANJ 24	-	-	W(11 00),TW(130 00)	18.00	6 00	15.00	नूरपुर	6
KR	DATAGANJ 24	-	1 00	W(11 00),TW(70 00)	19.00	3 00	9.00	अम्रतापुर	7
KR	DATAGANJ 17	EAG	4 00	W(1.00),TW(60 00) TWE(40 00)	31.00	19 00	15.00	गाजीपुर	8
PR	DATAGANJ 16	ED,EAG	2 00	W(20 00),TW(180 00) TWE(60.00)	68.00	31.00	29.00	वराई सहोरा	9
PR	DATAGANJ 16	-	2 00	W(11.00),TW(250 00)	88 00	9 00	32.00	सुखौरा	10
KR	DATAGANJ 17	-	-	W(3.00),TW(40.00)	13.00	2.00	9.00	नगिरया खुर्द	11
KR	DATAGANJ 14	-	1 00	W(16 00),TW(90 00)	21.00	4.00	11.00	ब्राह्मपुर	12

1	2	3	4	5	6	7	8	9	10
13	Khukdi	490 00	2258 (356)	P(1),O(3)	CWC(1),CHW(1)	W,HP	PO,PHONE	-(-5)	-(-5)
14	Udna Udnia	77.00	625 (95)	P(1),O(1)	CHW(1)	W,HP	-(-5)	-(-5)	-(-5)
15	Amroli	312 00	1311 (195)	P(1),O(1)	CHW(1)	W,HP	-(-5)	-(-5)	-(-5)
16	Dhirpur Patti	168.00	296 (40)	-(-5)	CHW(1)	W,HP	-(-5)	-(-5)	-(-5)
17	Rukampur Pukhta	174.00	919 (158)	P(1),O(2)	CHW(1)	W,HP	-(-5)	-(-5)	-(-5)
18	Rukampur Kham	267.00	----------	U N - I N H A B I T E D	----------	गैर आबाद	----------		
19	Gandaha	201 00	1082 (153)	P(2),M(1),O(1)	CWC(1),D(1),O(1)	W,HP	PO	MON,THU	-(-5)
20	Deoni	405.00	2020 (284)	P(1),O(1)	CHW(1)	W,HP	-(-5)	-(-5)	-(-5)
21	Nanai	116.00	558 (80)	O(1)	CHW(1)	W,HP	-(-5)	-(-5)	-(-5)
22	Sarai Pachtor	167.00	576 (102)	O(1)	CHW(1)	W,HP	-(-5)	-(-5)	-(-5)
23	Biharipur Hansraj	66.00	85 (11)	-(-5)	CHW(1)	W,HP	-(-5)	-(-5)	-(-5)
24	Kanei	154.00	711 (137)	O(1)	CHW(1)	W,HP	-(-5)	-(-5)	-(-5)
25	Gopalpur Kham	215 00	----------	U N - I N H A B I T E D	----------	गैर आबाद	----------		
26	Gopalpur Pukhta	18 00	----------	U N - I N H A B I T E D	----------	गैर आबाद	----------		
27	Sadulla Ganj	449.00	2121 (355)	P(2),M(1),O(3)	PHS(1),CHW(1)	W,HP	PO,PHONE	TUE,FRI	BS
28	Rasoolpur	100.00	488 (92)	-(-5)	CHW(1)	W,HP	-(-5)	-(-5)	BS
29	Chutmuri	281 00	1460 (216)	P(2),O(2)	CHW(1)	W,HP	-(-5)	-(-5)	-(-5)
30	Daharpur Khurd	281.00	1244 (178)	P(1),M(1),O(3)	CWC(1),CHW(1)	W,HP	-(-5)	MON,THU	-(>10)

11	12	13	14	15	16	17	18	2	1
KR	DATAGANJ 15	EAG	3 00	W(18 00),TW(300 00) TWE(60 00)	48 00	21.00	40 00	खुकडी	13
KR	DATAGANJ 14	-	-	W(5 00),TW(60 00)	4 00	4 00	4.00	उदना उदनिया	14
KR	DATAGANJ 15	EAG	-	W(22.00),TW(200 00) TWE(60 00)	7 00	7.00	16 00	अमरोली	15
KR	DATAGANJ 16	-	-	W(3.00),TW(130.00)	24.00	4 00	7 00	धीरपुर पट्टी	16
PR	DATAGANJ 18	-	-	W(14.00),TW(80 00)	35 00	37.00	8.00	रुकमपुर पुख्ता	17
KR	DATAGANJ 18	-	-	TW(16.00)	56 00	149 00	46.00	रुकमपुर खाम	18
KR	DATAGANJ 18	EAG	-	W(14 00),TW(100.00) TWE(40.00)	32.00	2 00	13.00	गन्डाह	19
KR	DATAGANJ 22	ED	-	W(16 00),TW(290 00)	68.00	8.00	23.00	दियूनी	20
KR	DATAGANJ 14	-	-	W(11 00),TW(70 00)	21.00	3 00	11.00	ननाई	21
KR	DATAGANJ 12	-	1 00	W(26.00),TW(90.00)	37 00	3 00	10.00	सराय पचतौर	22
KR	DATAGANJ 12	-	-	TW(45 00)	16 00	2.00	3 00	बिहारीपुर हसराज	23
KR	DATAGANJ 14	-	-	W(17.00),TW(80.00)	44 00	30 00	10 00	कनेई	24
KR	DATAGANJ 14	-	-	-	0.00	0.00	215.00	गोपालपुर खाम	25
KR	DATAGANJ 14	-	-	-	14 00	0 00	4 00	गोपालपुर पुख्ता	26
PR	DATAGANJ 14	-	4 00	W(26.00),TW(200.00)	144.00	7.00	68.00	सादुल्ला गज	27
PR	DATAGANJ 14	-	-	W(16 00),TW(40 00)	33.00	2 00	9 00	रसूलपुर	28
PR	DATAGANJ 13	-	2 00	W(33 00),TW(200 00)	19.00	7.00	20.00	चुटमुरी	29
KR	DATAGANJ 14	-	11 00	W(6 00),TW(215 00)	41 00	0 00	8.00	डहरपुर खुर्द	30

1	2	3	4	5	6	7	8	9	10
31	Navadia	124.00	906 (160)	O(1)	CHW(1)	W,HP	-(-5)	-(-5)	-(-5)
32	Mutha Pukhta	27.00	569 (103)	P(1),O(2)	CHW(1)	W,HP	-(-5)	-(-5)	-(-5)
33	Manharia	148.00	----------	U N - I N H A B I T E D	----------	गैर आबाद		----------	
34	Mutha kham	137.00	----------	U N - I N H A B I T E D	----------	गैर आबाद		----------	
35	Surajpur Kham	54.00	----------	U N - I N H A B I T E D	----------	गैर आबाद		----------	
36	Sabalpur Kham	158.00	----------	U N - I N H A B I T E D	----------	गैर आबाद		----------	
37	Fatehullaganj Kham	104.00	----------	U N - I N H A B I T E D	----------	गैर आबाद		----------	
38	Fatehullaganj Pukhta	20.00	----------	U N - I N H A B I T E D	----------	गैर आबाद		----------	
39	Rajpur Kham	79.00	----------	U N - I N H A B I T E D	----------	गैर आबाद		----------	
40	Rajpur Pukhta	16.00	----------	U N - I N H A B I T E D	----------	गैर आबाद		----------	
41	Dhimarpur	43 00	797 (145)	O(1)	CHW(1)	W,HP	-(-5)	-(-5)	-(-5)
42	Sabalpur pukhta	127 00	333 (61)	P(1),O(1)	CHW(1)	W,HP	-(-5)	-(-5)	-(-5)
43	Surajpur Pukhta	58.00	19 (4)	-(-5)	CHW(1)	W,HP	-(-5)	-(-5)	-(-5)
44	Bauthria	196.00	1120 (181)	P(2),O(1)	CWC(1),CHW(1)	W,HP	-(-5)	-(-5)	-(-5)
45	Bauthra	73.00	250 (51)	P(1),O(1)	CHW(1)	W,HP	-(-5)	-(-5)	-(5-10)
46	Pareva	98.00	410 (84)	O(1)	CHW(1)	W,HP	-(-5)	WED,SUN	-(5-10)
47	Karim Ganj	169.00	----------	U N - I N H A B I T E D	----------	गैर आबाद		----------	
48	Sainjania	118 00	725 (126)	P(1),O(2)	CHW(1)	W,HP	-(-5)	-(-5)	-(5-10)

KR	DATAGANJ 15	-	-	W(14 00),TW(65 00)	9 00	2 00	14 00	नवदिया	31
KR	DATAGANJ 17	-	-	TW(10 00)	5 00	2 00	10 00	मुठा पुख्ता	32
KR	DATAGANJ 17	-	-	-	0.00	0 00	148 00	मनहरिया	33
KR	DATAGANJ 17	-	-	-	0 00	0.00	137.00	मुठा खाम	34
KR	DSATAGANJ 17	-	-	-	0 00	0 00	54.00	सूरजपुर खाम	35
KR	DATAGANJ 17	-	-	-	0 00	0 00	158.00	सबलपुर खाम	36
KR	DATAGANJ 17	-	-	-	0 00	0 00	104.00	फतेहउल्लागज खाम	37
KR	DATAGANJ 17	-	-	TW(2 00)	1 00	0.00	17.00	फतेहउल्लागज पुख्ता	38
KR	DATAGANJ 17	-	-	-	0 00	0 00	79.00	राजपुर खाम	39
KR	DATAGANJ 17	-	-	-	2 00	0 00	14.00	राजपुर पुख्ता	40
KR	DATAGANJ 16	-	-	-	16 00	0.00	27.00	धिमरपुरा	41
KR	DATAGANJ 18	-	-	TW(33.00)	25 00	9.00	60 00	सबलपुर पुख्ता	42
KR	DATAGANJ 10	-	-	TW(18 00)	8.00	6 00	26 00	सूरजपुर पुख्ता	43
KR	DATAGANJ 15	-	-	W(24 00),TW(140.00)	12.00	7 00	13.00	बौथरिया	44
KR	DATAGANJ 14	-	-	TW(59 00)	4 00	4.00	6 00	बौथरा	45
KR	DATAGANJ 14	-	-	W(3.00),TW(30 00)	51 00	6 00	8 00	परेवा	46
KR	DATAGANJ 14	-	-	TW(1 00)	78.00	90 00	0 00	करीम गज	47
KR	DATAGANJ 16	-	-	W(14 00),TW(80.00)	6.00	5.00	13.00	सैंजनिया	48

1	2	3	4	5	6	7	8	9	10
49	Landora	118 00	627 (126)	P(1),O(3)	CHW(1)	W,HP	-(-5)	-(-5)	-(5-10)
50	Asspur	88.00	----------	U N - I N H A B I T E D	----------	गैर आबाद	----------		
51	Lahdori Kham	276.00	----------	U N - I N H A B I T E D	----------	गैर आबाद	----------		
52	Lahdori Pukhta	83.00	396 (73)	O(1)	CHW(1)	W,HP	-(-5)	-(-5)	-(5-10)
53	Seer Jailal	76 00	157 (26)	-(-5)	CHW(1)	W,HP	-(-5)	-(-5)	-(5-10)
54	Khudi	287.00	1290 (225)	P(1),O(2)	CHW(1)	W,HP	PO,PHONE	MON,THU	-(5-10)
55	Bachilia Pukhta	89 00	849 (134)	O(1)	CHW(1)	W,HP	-(-5)	-(-5)	-(5-10)
56	Ali Nagla	135.00	139 (30)	-(-5)	CHW(1)	W,HP	-(-5)	-(-5)	-(5-10)
57	Bachlia Kham	211 00	----------	U N - I N H A B I T E D	----------	गैर आबाद	----------		
58	Serha Kham	252.00	131 (18)	-(-5)	CHW(1)	W,HP	-(-5)	-(-5)	-(5-10)
59	Serha Pukhta	182.00	948 (156)	P(2),M(1),O(1)	CHW(1)	W,HP	-(-5)	TUE,SAT	-(5-10)
60	Chandokha Chita Pukhta	76.00	563 (89)	-(-5)	CHW(1)	W,HP	-(-5)	-(-5)	-(5-10)
61	Chandokha Chita Kham	57.00	----------	U N - I N H A B I T E D	----------	गैर आबाद	----------		
62	Kama	878.00	2658 (515)	P(2),O(4)	CWC(1),CHW(1)	W,HP	PO	-(-5)	-(-5)
63	Akbarpur	107.00	399 (80)	-(-5)	CHW(1)	W,HP	-(-5)	-(-5)	-(-5)
64	Jaipalpur Dhanaura A	76.00	1915 (356)	-(-5)	CWC(1),CHW(1)	W,HP	-(-5)	-(-5)	-(5-10)
65	Gadroli	215.00	1007 (156)	-(-5)	CHW(1)	W,HP	-(-5)	-(-5)	-(5-10)
66	Peera	54 00	----------	U N - I N H A B I T E D	----------	गैर आबाद	----------		

1	2	13	14	15	16	17	18	2	1
KR	DATAGANJ 9	-	-	TW(55 00)	46 00	8.00	9 00	लहडोरा	49
KR	DATAGANJ 10	-	-	TW(32 00)	12 00	7 00	37.00	आसपुर	50
KR	DATAGANJ 10	-	-	W(9.00),TW(40.00)	46.00	103.00	78.00	लहडोरी खाम	51
KR	DATAGANJ 10	-	-	TW(70 00)	5 00	0 00	8 00	लहडोरी पुख्ता	52
KR	DATAGANJ 10	-	-	TW(56 00)	11 00	2.00	7.00	सीर जैलाल	53
KR	DATAGANJ 10	-	-	W(22 00),TW(230 00)	12.00	1.00	22 00	खुर्दा	54
KR	DATAGANJ 15	-	-	TW(50.00)	18 00	16.00	5.00	बचलिया पुख्ता	55
KR	DATAGANJ 13	-	-	TW(3 00)	1.00	0 00	131.00	अली नगला	56
KR	DATAGANJ 13	-	-	-	0.00	43 00	168 00	बचलिया खाम	57
KR	DATAGANJ 16	-	-	-	0 00	28 00	224.00	सेरहा खाम	58
KR	DATAGANJ 17	-	-	W(13 00),TW(110.00)	3 00	6 00	50.00	सेरहा पुख्ता	59
KR	DATAGANJ 14	-	-	-	19 00	4.00	53.00	ta चदोखा चिता पुख्ता	60
KR	DATAGANJ 14	-	-	-	0.00	13.00	44 00	चदोखा चिता खाम	61
PR	DATAGANJ 14	-	2 00	W(50 00),TW(490.00)	106.00	179.00	51.00	वमा	62
PR	DATAGANJ 12	-	1.00	W(5.00),TW(80.00)	10 00	1 00	10.00	अकबरपुर	63
KR	DATAGANJ 17	-	-	W(35.00),TW(160 00)	51 00	9 00	21.00	val जैपालपुर धनौरा अव्वल	64
PR	DATAGAJ 14	-	-	W(21 00),TW(70.00)	40 00	52.00	32.00	गदरौली	65
KR	DATAGANJ 14	-	-	TW(29 00)	4.00	19.00	2.00	पीरा	66

1	2	3	4	5	6	7	8	9	10
67	Abhaipur	180.00	605 (99)	P(1),O(1)	CHW(1)	W,HP	-(-5)	-(-5)	-(5-10)
68	Dhanauri	16.00	----------	U N - I N H A B I T E D	----------	गैर आबाद	----------		
69	Chandokha Mirza	22.00	----------	U N - I N H A B I T E D	----------	गैर आबाद	----------		
70	Chandokha Prahlad Kh	44.00	----------	U N - I N H A B I T E D	----------	गैर आबाद	----------		
71	Chandokha Prahlad Pu	76.00	79 (16)	-(-5)	CHW(1)	W,HP	-(-5)	-(-5)	-(5-10)
72	Saidpur Akat	312.00	69 (16)	-(-5)	CHW(1)	W,HP	-(-5)	-(-5)	-(5-10)
73	Dhanaura Kham	53.00	----------	U N - I N H A B I T E D	----------	गैर आबाद	----------		
74	Jaipalpur Dhanaura -	36.00	----------	U N - I N H A B I T E D	----------	गैर आबाद	----------		
75	Lalpur Bela	57.00	----------	U N - I N H A B I T E D	----------	गैर आबाद	----------		
76	Baura	230.00	1450 (245)	P(1),O(1)	CHW(1)	W,HP	-(-5)	-(-5)	BS
77	Khanpur Bairagi	60.00	478 (85)	O(1)	CHW(1)	W,HP	-(-5)	-(-5)	-(-5)
78	Kalyanpur	235.00	538 (101)	O(1)	CHW(1)	W,HP	-(-5)	-(-5)	-(-5)
79	Dhairera	115.00	659 (111)	P(1),O(1)	CHW(1)	W,HP	-(-5)	-(-5)	-(-5)
80	Nathpur Banwari	119.00	286 (46)	P(1),O(1)	CHW(1)	W,HP	-(-5)	-(-5)	-(-5)
81	Rudheli Bhudeli	423.00	2165 (325)	P(2),O(2)	CHW(1)	W,HP	-(-5)	-(5-10)	BS
82	Lalpur	64.00	----------	U N - I N H A B I T E D	----------	गैर आबाद	----------		
83	Rudrapur	52.00	527 (68)	O(1)	CHW(1)	W,HP	-(-5)	-(-5)	-(-5)
84	Jhuksa	515.00	2345 (393)	P(2),M(1),O(2)	CWC(1),CHW(1)	W,HP	PO,PHONE	-(-5)	BS

1	12	13	14	15	16	17	18	2	1
KR	DATAGANJ 9	-	-	W(22 00),TW(130 00)	16.00	2.00	10 00	अभयपुर	67
KR	DATAGANJ 13	-	-	TW(6 00)	9.00	1.00	0.00	धनौरी	68
KR	DATAGANJ 13	-	-	TW(4.00)	16 00	0 00	2 00	चदोखा मिर्ज़ा	69
KR	DATAGANJ 13	-	-	-	4 00	0 00	40.00	am चदोखा प्रहलाद खाम	70
KR	DATAGANJ 13	-	-	-	34 00	23 00	19 00	khta चदोखा प्रहलाद पुख्ता	71
KR	DATAGANJ 13	-	-	TW(11.00)	75 00	142.00	84.00	सैदपुर अकट	72
KR	DATAGANJ 13	-	-	-	23 00	30 00	0.00	धनौरा खाम	73
KR	DATAGANJ 13	-	-	TW(9.00)	15.00	12 00	0.00	2 जैपालपुर धनौरा -2	74
KR	DATAGGANJ 13	-	-	TW(20.00)	20 00	6.00	11 00	लालपुर बेला	75
PR	DATAGANJ 13	-	-	W(19.00),TW(150 00)	26 00	8.00	27.00	बौरा	76
KR	DATAGANJ 15	-	-	TW(45 00)	0 00	2.00	13.00	खानपुर बैरागी	77
KR	DATAGANJ 10	EAG	2 00	W(9 00),TW(25.00) TWE(165 00)	19 00	7.00	8.00	कल्यानपुर	78
KR	DATAGANJ 9	-	4 00	W(5 00),TW(55 00)	34 00	11 00	6.00	धौरेरा	79
KR	DATAGANJ 9	-	-	TW(77.00)	28.00	8.00	6.00	नाथपुर बनवारी	80
PR	DATAGANJ 6	EAG	2.00	W(13.00),TW(200 00) TWE(80.00)	62 00	35 00	31.00	रुदेली भुडेली	81
KR	DATAGANJ 6	-	-	TW(39.00)	15.00	4.00	6 00	लालपुर	82
KR	DATAGANJ 6	-	-	W(10.00),TW(25.00)	6 00	9 00	2.00	रुद्रपुर	83
PR	DATAGANJ 10	ED,EAG	11.00	W(12.00),TW(255.00) TWE(65.00)	99 00	40.00	33.00	झुकसा	84

1	2	3	4	5	6	7	8	9	10
85	Padeli Bajreda	405.00	1481 (242)	P(2),O(2)	CHW(1)	W,HP	-(-5)	-(-5)	BS
86	Dhaneli	61.00	----------	U N - I N H A B I T E D	----------	गैर आबाद	----------		
87	Khamroli	124.00	----------	U N - I N H A B I T E D	----------	गैर आबाद	----------		
88	Bhimkampur Pitamrai	56.00	334 (53)	P(1)	CHW(1)	W,HP	-(-5)	-(-5)	-(-5)
89	Bariyarpur	89 00	208 (32)	O(1)	CHW(1)	W,HP	-(-5)	-(-5)	-(-5)
90	Jadaupur	64 00	181 (34)	-(-5)	CHW(1)	W,HP	-(-5)	-(-5)	-(-5)
91	Samrer	466.00	1720 (278)	P(1),AC(1),O(1)	CWC(1),PHC(1),FPC(1) RP(1),CHW(1)	W,HP	PO,PHONE	MON,THU	BS
92	Bhagawanpur	199 00	859 (136)	P(1),O(1)	CHW(1)	W,HP	-(-5)	-(-5)	-(-5)
93	Fatehpur	82.00	364 (59)	-(-5)	CHW(1)	W,HP	-(-5)	-(-5)	-(-5)
94	Koni Jafrabad	130.00	820 (144)	P(1),O(2)	CHW(1)	W,HP	-(-5)	-(-5)	-(-5)
95	Sisaina Gosai	154.00	2809 (423)	P(1),M(1),O(1)	CWC(1),CHW(1)	W,HP	PO,PHONE	TUE,SAT	-(>10)
96	Alawal Nagar	48.00	69 (13)	-(-5)	CHW(1)	W,HP	-(-5)	-(-5)	-(>10)
97	Khajuai Kala	21.00	----------	U N - I N H A B I T E D	----------	गैर आबाद	----------		
98	Firozpur Bajha	146 00	1284 (223)	P(1)	CHW(1)	W,HP	-(-5)	-(-5)	-(-5)
99	Sisaiya Khurd	107.00	452 (74)	O(2)	CHW(1)	W,HP	-(-5)	-(-5)	-(>10)
100	Jagua Sai	176.00	799 (141)	-(-5)	CHW(1)	W,HP	-(-5)	-(-5)	-(>10)
101	Gularia	69.00	713 (88)	-(-5)	CWC(1),CHW(1)	W,HP	PO,PHONE	-(-5)	-(-5)
102	Malikpur Budha	65 00	539 (75)	O(1)	CHW(1)	W,HP	-(-5)	-(-5)	-(-5)

11	12	13	14	15	16	17	18	2	1
PR	DATAGANJ 10	-	1 00	W(17 00),TW(230 00)	115 00	4 00	38.00	पडली बझेडा	85
KR	DATAGANJ 10	-	-	TW(29.00)	27 00	3 00	3.00	धनेली	86
KR	DATAGANJ 10	-	-	W(11 00),TW(100.00)	4 00	1.00	8.00	खमरोली	87
PR	DATAGANJ 10	-	1 00	W(13 00),TW(30.00)	7 00	0.00	5.00	भीकमपुर पीतमराय	88
PR	DATAGANJ 11	-	-	W(27 00),TW(46 00)	11 00	0.00	5.00	बरियारपुर	89
PR	DATAGANJ 11	-	-	W(15 00)	12 00	3 00	4.00	जादौपुर	90
PR	DATAGANJ 8	ED	-	W(29 00),TW(230 00)	68 00	110.00	29.00	समरेर	91
KR	DATAGANJ 12	-	3.00	TW(142.00)	33.00	5 00	16.00	भगवानपुर	92
KR	DATAGANJ 13	-	-	TW(63 00)	9.00	2.00	8.00	फतेहपुर	93
KR	DATAGANJ 12	-	-	TW(84 00)	25.00	7.00	14.00	कोनी जाफराबाद	94
KR	DATAGANJ 13	-	7.00	W(35.00),TW(400.00)	123 00	34.00	55.00	सिसइया गोसाई	95
KR	DATAGANJ 12	-	1.00	TW(33.00)	12 00	0 00	2.00	अलावल नगर	96
KR	DATAGANJ 14	-	-	TW(20.00)	0 00	0.00	1 00	खजुआई कलां	97
KR	DATAGANJ 16	-	5.00	W(26.00),TW(60.00)	34 00	4.00	17.00	फिरोज़पुर बझा	98
KR	DATAGANJ 14	-	-	W(10.00),TW(60.00)	32.00	1.00	4.00	सिसइया खुर्द	99
KR	DATAGANJ 14	-	-	TW(96.00)	62 00	7.00	11.00	जगुआ सई	100
KR	DATAGANJ 15	-	-	TW(29.00)	20.00	14.00	6.00	गुलरिया	101
KR	DATAGANJ 14	-	-	W(7.00),TW(25.00)	24 00	4.00	5.00	मालिकपुर बुधा	102

1	2	3	4	5	6	7	8	9	10
103	Khanpur Dya	62.00	537 (93)	P(1)	CHW(1)	W,HP	-(-5)	-(-5)	-(-5)
104	Sirsa	391 00	1944 (316)	P(1),O(2)	CHW(1)	W,HP	-(-5)	-(5-10)	-(5-10)
105	Kadrabad	195 00	986 (191)	P(1),M(1)	CWC(1),CHW(1)	W,HP	-(5-10)	-(-5)	BS
106	Bamiyana	116.00	505 (94)	P(1),O(2)	CWC(1),CHW(1)	W,HP	-(5-10)	-(-5)	-(-5)
107	Mausampur	223.00	1461 (230)	P(1),O(1)	CHW(1)	W,HP	-(5-10)	TUE,THU SAT	BS
108	Mugarra	143.00	678 (123)	P(1),O(1)	CHW(1)	W,HP	-(5-10)	-(-5)	-(5-10)
109	Rampura kalan	181 00	651 (118)	O(1)	CHW(1)	W,HP	-(5-10)	-(5-10)	-(5-10)
110	Meri Wazar Meri	256.00	946 (148)	P(1)	CHW(1)	W,HP	-(-5)	-(5-10)	-(5-10)
111	Kala Kuda	230.00	830 (144)	P(1)	CHW(1)	W,HP	-(-5)	-(5-10)	-(5-10)
112	Hathni Bhood	180.00	1583 (241)	P(1),O(1)	CHW(1)	W,HP	-(-5)	-(-5)	BS
113	Navalpur	259 00	740 (126)	P(1)	CHW(1)	W,HP	-(-5)	-(-5)	-(-5)
114	Mahmoodpur	70.00	61 (12)	-(-5)	CHW(1)	W,HP	-(-5)	-(-5)	-(-5)
115	Mailha	641.00	4477 (686)	P(2),M(2),O(2)	CHW(1)	W,HP	PO,PHONE	MON,FRI	-(5-10)
116	Tigulapur	399.00	1647 (284)	P(1),M(1),O(2)	CWC(1),CHW(1)	W,HP	-(-5)	-(-5)	-(-5)
117	Kanaur	150.00	933 (150)	P(1),M(1)	CWC(1),CHW(1)	W,HP	-(-5)	WED,SUN	BS
118	Manakapur Shikarpur	215 00	1210 (188)	P(1),O(1)	CWC(1),CHW(1)	W,HP	-(-5)	WED,SUN	BS
119	Mahroli	168.00	1014 (181)	P(1),O(1)	CHW(1)	W,HP	-(-5)	-(5-10)	BS
120	Kailihai	92.00	713 (126)	-(-5)	CHW(1)	W,HP	-(-5)	WED,SUN	-(5-10)

Census Directorate, Uttar Pradesh

11	12	13	14	15	16	17	18	2	1
KR	DATAGANJ 15	-	-	TW(40 00)	12 00	3 00	7 00	खानपुर दया	103
KR	DATAGANJ 8	-	-	W(29 00),TW(150 00)	148 00	32 00	32 00	सिरसा	104
PR	DATAGANJ 18	-	1 00	TW(155 00)	23 00	2.00	14.00	कादराबाद	105
KR	DATAGANJ 17	-	1.00	TW(62.00)	34 00	7 00	12.00	बमियाना	106
PR	DATAGANJ 16	-	-	W(20 00),TW(40 00)	80 00	68 00	15.00	मौसमपुर	107
KR	DATAGANJ 17	-	1 00	W(12.00),TW(95 00)	16 00	5 00	14.00	मुगरा	108
KR	DATAGANJ 14	-	2 00	TW(115.00)	38.00	8 00	18.00	रमपुरा कला	109
KR	DATAGANJ 14	-	9.00	W(10.00),TW(135.00)	19.00	48 00	35.00	मैरी वजर मैरी	110
KR	DATAGANJ 18	-	1 00	W(11.00),TW(120.00)	80 00	6.00	12 00	काला कूडा	111
PR	DATAGANJ 18	-	3 00	W(20 00),TW(100.00)	27.00	12.00	18 00	हथनी भूड़	112
KR	DATAGANJ 19	-	-	W(15.00),TW(150.00)	58.00	21.00	15.00	नवलपुर	113
KR	DATAGANJ 19	-	-	TW(44 00)	19.00	4.00	3.00	महमूदपुर	114
KR	DATAGANJ 10	ED,EAG	6 00	W(15 00),TW(140.00) TWE(200.00)	201.00	27.00	52.00	मैलहा	115
PR	GULARIA 10	EAG,EA	-	W(9.00),TW(200.00) TWE(70.00)	55.00	32.00	33.00	तिगुलापुर	116
PR	DATAGANJ 16	ED,EAG	-	W(3.00),TW(30.00) TWE(100.00)	3.00	2.00	12.00	कनौर	117
PR	DATAGANJ 16	ED,EAG	-	W(17.00),TW(170 00)	12.00	2.00	14.00	मनकापुर शिकारपुर	118
PR	DATAGANJ 15	ED,EAG	-	W(3.00),TW(60.00) TWE(60.00)	24 00	9.00	12.00	महरोली	119
KR	DATAGANJ 12	-	-	TW(15 00),TWE(41 00)	24.00	3.00	9 00	कैलीहाई	120

1	2	3	4	5	6	7	8	9	10
121	Sakatpur Bela	105 00	535 (86)	O(1)	CHW(1)	W,HP	-(-5)	-(-5)	-(-5)
122	Simria	179 00	642 (117)	-(-5)	CHW(1)	W,HP	-(-5)	-(5-10)	-(5-10)
123	Majhara	170.00	1195 (161)	P(1),O(2)	PHS(1)	W,HP	PO	-(-5)	-(-5)
124	Wakarpur	70.00	136 (31)	-(-5)	CHW(1)	W,HP	-(-5)	-(-5)	-(-5)
125	Gadha	362.00	1731 (290)	P(1),O(1)	CHW(1)	W,HP	-(-5)	-(5-10)	-(5-10)
126	Angadpur	147.00	936 (172)	P(1)	CHW(1)	W,HP	-(-5)	-(-5)	-(-5)
	Total :	21567.00	95036 15513	P(72),M(14) AC(1),O(97)	CWC(16),PHC(1) PHS(2),D(2) FPC(1),RP(1) CHW(96),O(1)				

..	12	13	14	15	16	17	19	3	1
KR	DATAGANJ 18	EAG	1 00	TW(30 00),TWE(29 00)	22 00	5 00	9 00	सकतपुर बेला	121
KR	DATAGANJ 20	BD	3 00	W(9 00),TW(93 00)	48 00	12 00	12.00	सिमरिया	122
KR	DATAGANJ 19	EAG	1.00	W(8 00),TWE(95 00)	36 00	11 00	19 00	मझारा	123
KR	DATAGANJ 22	-	-	W(6 00),TW(45 00)	14.00	1.00	4 00	बाकरपुर	124
KR	DATAGANJ 21	-	10 00	W(17.00),TW(200.00)	102.00	12.00	21 00	गढा	125
KR	DATAGANJ 17	-	-	W(10.00),TW(75 00)	48.00	4.00	10.00	अगदपुर	126
योग			119 00	W(1128.00),TW(10422 00) TWE(1214.00)	4018 00	1919 00	3475.00		

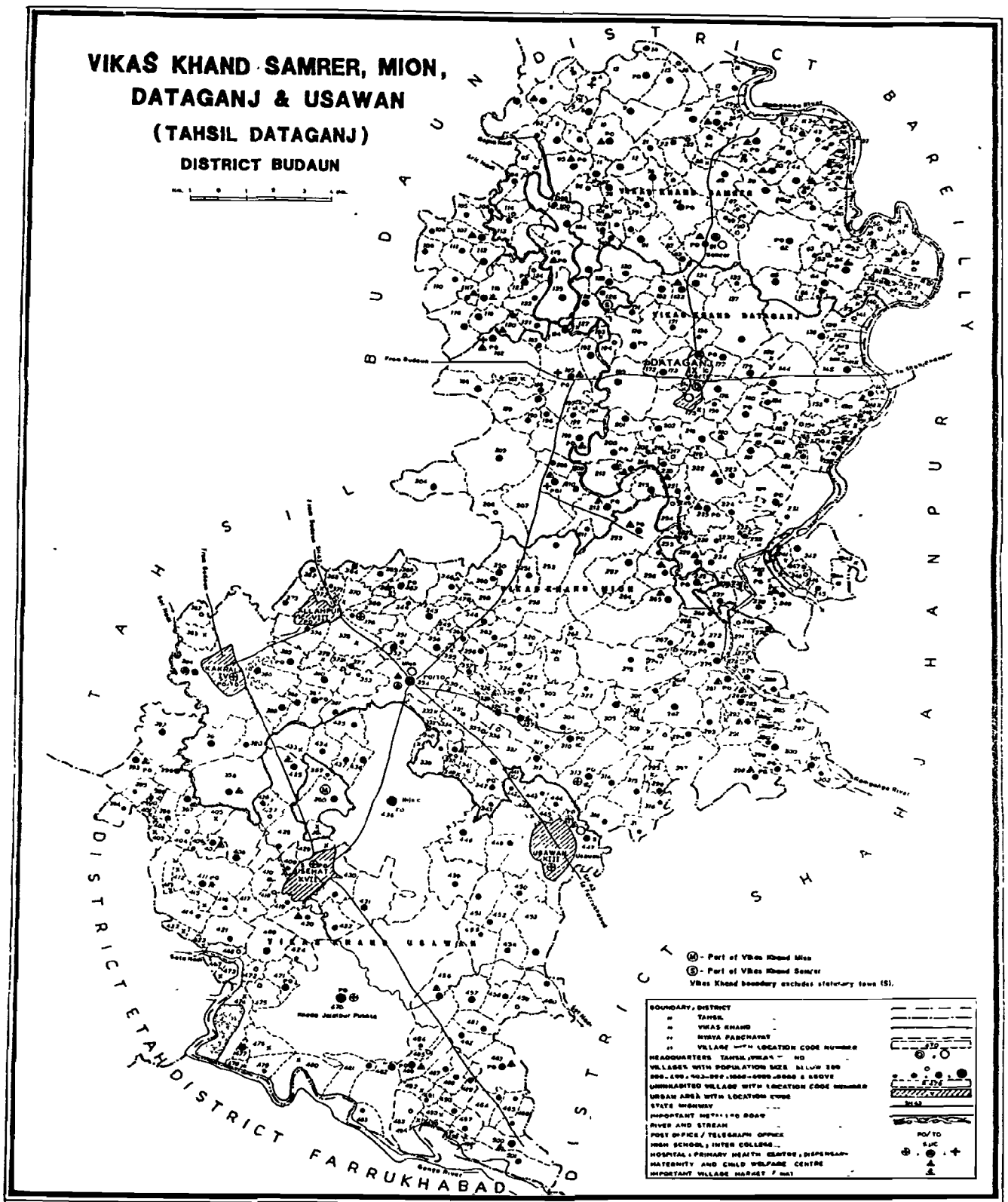

BASED UPON SURVEY OF INDIA MAP WITH THE PERMISSION OF THE SURVEYOR GENERAL OF INDIA

© GOVERNMENT OF INDIA COPYRIGHT, 1997

District Name : Budaun

ग्राम मे उपलब्ध जन सविधाये - [यदि ग्राम मे सविधा उपलब्ध नहीं है तो डैश (-) लगान क बाद ग्राम स जितनी दरी पर सुविधाये उपलब्ध है वह दरी माटे तौर पर इस प्रकार काष्ठका -5 कि मी. 5-10 कि मी एव 10+ कि मी की सामान्य श्रेणियों में दी गयी है]
Amenities Available - [If not available within the village, a dash (-) has been shown in the column and next to it, in brackets, the distance in broad ranges viz. -5 Kms , 5-10 Kms. and 10+ Kms. of the nearest place where the facility is available has been given.]

लोकेशन कोड न	ग्राम का नाम	ग्राम का कुल क्षेत्रफल (हेक्टेयर में)	कल जनसख्या एव परिवारों की सख्या	शैक्षणिक	चिकित्सा सम्बन्धी	पीने का पानी (पीने योग्य)	डाक और तार	बाजार/हाट का दिन/के दिन यदि कोई हो	सचार व्यवस्था (बस स्टाप, रेलवे स्टेशन, जल मार्ग
Location Code No.	Name of Village	Total area of the village (in hectares)	Total population and number of households	Educational	Medical	Drinking Water (Potable)	Post and Telegraph	Day(s) of market/hat, if any	Communications (Bus stop, Railway station, Water way)
1	2	3	4	5	6	7	8	9	10
C.D. Block :- Dataganj						Tahsil :- Dataganj			
127	Naugawan	69.00	----------	U N - I N H A B I T E D ----------		गैर आबाद	----------		
128	Raipur Dhirpur	201.00	1907 (313)	P(1)	CHW(1)	W,HP	-(-5)	-(-5)	-(5-10)
129	Kuda Kuthia Sultanpu	214.00	1561 (283)	P(1)	CHW(1)	W,HP	-(5-10)	-(5-10)	-(-5)
130	Palia Latoo	335.00	992 (169)	P(1)	CHW(1)	W,HP	-(5-10)	-(5-10)	-(5-10)
131	Kansi	129.00	803 (103)	P(1)	CHW(1)	W,HP	-(5-10)	-(5-10)	-(5-10)
132	Kanakpur	103.00	1232 (202)	P(1)	CHW(1)	W,HP	-(5-10)	-(-5)	-(-5)
133	Bhatauli	263.00	2662 (396)	P(1),M(1)	CHW(1)	W,HP	-(5-10)	MON,WED	BS
134	Dhareli	207.00	1195 (219)	-(-5)	CHW(1)	W,HP	-(5-10)	-(-5)	BS
135	Uganpur	152.00	411 (67)	-(-5)	CHW(1)	W,HP	-(5-10)	-(-5)	-(-5)
136	Dhilwari	155.00	400 (71)	-(-5)	CHW(1)	W,HP	-(-5)	-(-5)	BS
137	Basela	1059.00	3093 (506)	P(1)	CHW(1)	W,HP	-(-5)	-(5-10)	-(5-10)
138	Kundrakharasai Pukhtu	380 00	1589 (249)	P(1)	CHW(1)	W,HP	-(-5)	-(5-10)	-(5-10)

ग्राम निदर्शिका
VILLAGE DIRECTORY
भूमि प्रयोग
LAND USE

जिले का नाम झांसी

भूमि प्रयोग Land Use
(अर्थात् भूमि क पृथक - पृथक वर्गों के अन्तर्गत क्षेत्रफल - हेक्टेयर मे दशमलव के दो निकटतम अको में परिवर्तित)
(i.e. area under different type of land use in hectares rounded upto two decimal places)

ग्राम तक पहुँचने का मार्ग Approach to village	निकटतम कस्बा और उसकी दूरी (कि मी मे) Nearest Town and distance (in Kms.)	बिजली की आपूर्ति Power supply	वन Forest	स्रोत द्वारा सिंचित Irrigated (by source)	असिंचित Unirrigated	कृषि योग्य बजर भूमि (गोचर तथा उपवन सहित) Culturable waste (including gaucher and groves)	कृषि के लिये अनुपलब्ध क्षेत्र Area not available for cultivation	ग्राम का नाम Name of Village	लोकेशन कोड न Location code No.
11	12	13	14	15	16	17	18	2	1
विकास खण्ड -	दातागज						तहसील -	दातागज	
KR	DATAGANJ 9	-	-	O(47 00)	16 00	4 00	2.00	नौगवाँ	127
KR	DATAGANJ 9	-	-	TW(100.00),O(1 00)	44.00	41 00	15.00	रायपुर धीरपुर	128
KR	DATAGANJ 8	-	1 00	TW(86 00),O(63.00)	35.00	9 00	20 00	ur कुडा कुठिया सुल्तानपुर	129
KR	DATAGANJ 9	-	-	TW(51 00),TWE(24 00) O(154 00)	69.00	9.00	28 00	पलिया लटू	130
KR	DATAGANJ 6	-	-	O(79.00)	16 00	25.00	9 00	कासी	131
KR	DATAGANJ 7	-	2 00	TW(14 00),O(66.00)	4.00	8 00	9.00	कनकपुर	132
PR	DATAGANJ 6	EA	2.00	TW(93 00),O(104.00)	28 00	6.00	30.00	भटौली	133
PR	DATAGANJ 7	-	2 00	TW(142 00)	39.00	10.00	14.00	धरैली	134
KR	DATAGANJ 9	-	10.00	O(91.00)	26 00	17.00	8 00	उगनपुर	135
PR	DATAGANJ 3	EAG	-	TW(50 00),TWE(5 00) O(13 00)	46.00	29.00	12.00	ढिलवारी	136
PR	DATAGANJ 5	EAG	-	TW(585 00),TWE(16 00) O(3 00)	226 00	169 00	60.00	बसेला	137
KR	DATAGANJ 7	EAG	-	TW(177.00)	152.00	16.00	35.00	a कुण्राखरसाई पुख्ता	138

1	2	3	4	5	6	7	8	9	10
139	Kundrakharasai Kham	135 00	----------	U N - I N H A B I T E D	----------	गर आबाद	----------		
140	Jarona Kuita	73 00	----------	U N - I N H A B I T E D	----------	गर आबाद	----------		
141	Devrania	57 00	89 (19)	-(5-10)	CHW(1)	W,HP	-(-5)	-(5-10)	-(5-10)
142	Bela Kham	105.00	----------	U N - I N H A B I T E D	----------	गैर आबाद	----------		
143	Bela Pukhta	42 00	----------	U N - I N H A B I T E D	----------	गैर आबाद	----------		
144	Rohri	429.00	1418 (246)	P(1)	CHW(1)	W,HP	-(-5)	-(-5)	-(-5)
145	Dandi	415.00	2277 (426)	P(1),M(1)	CHW(1)	W,HP	-(-5)	-(5-10)	-(5-10)
146	Pranpur Pukhta	69.00	----------	U N - I N H A B I T E D	----------	गैर आबाद	----------		
147	Pranpur Kham	40.00	----------	U N - I N H A B I T E D	----------	गैर आबाद	----------		
148	Karanpur Kham	213.00	----------	U N - I N H A B I T E D	----------	गैर आबाद	----------		
149	Shankerpur Kham	48.00	----------	U N - I N H A B I T E D	----------	गैर आबाद	----------		
150	Karanpur Pukhta	227.00	858 (136)	P(1)	CHW(1)	W,HP	-(-5)	TUE,THU	-(5-10)
151	Shanker Pukhta	33 00	223 (31)	-(-5)	CHW(1)	W,HP	-(-5)	-(5-10)	-(5-10)
152	Asauri	53.00	----------	U N - I N H A B I T E D	----------	गैर आबाद	----------		
153	Chanakheda	165.00	456 (65)	-(-5)	CHW(1)	W,HP	-(-5)	-(5-10)	-(5-10)
154	Anandpur	106.00	128 (20)	-(-5)	CHW(1)	W,HP	-(-5)	-(5-10)	-(5-10)
155	Kishurra	35.00	----------	U N - I N H A B I T E D	----------	गैर आबाद	----------		
156	Chaparkaura Kham	178.00	----------	U N - I N H A B I T E D	----------	गैर आबाद	----------		

..	..	13	..	15	16	17	18	2	1
KR	DATAGANJ	-	-	TW(59 00)	47 00	16 00	13 00	कुणाखरसाई खाम	139
KR	DATAGANJ 9	-	-	O(37 00)	36 00	0 00	0 00	जरोना कुलटा	140
KR	DATAGANJ 9	-	-	-	6 00	0 00	51 00	देवरनिया	141
KR	DATAGANJ 3	-	-	-	0 00	27 00	78 00	बेला खाम	142
KR	DATAGANJ 3	-	-	O(21 00)	19 00	0.00	2 00	बेला पुख्ता	143
PR	DATAGANJ 3	ED	-	TW(209.00),O(42 00)	117 00	32 00	29.00	रोहरी	144
PR	DATAGANJ 6	EAG	-	TW(198 00),O(13.00)	94 00	41.00	69 00	डाडी	145
KR	DATAGANJ 6	-	-	O(25 00)	25.00	6 00	13 00	प्रानपुर पुख्ता	146
KR	DATAGANJ 6	-	-	-	0 00	30.00	10.00	प्रानपुर खाम	147
KR	DATAGANJ 6	-	-	-	13 00	160.00	40.00	करनपुर खाम	148
KR	DATAGANJ 6	-	-	-	26 00	13 00	9 00	शकरपुर खाम	149
KR	DATAGANJ 9	-	-	TW(107.00),O(3.00)	2 00	3 00	12.00	करनपुर पुख्ता	150
KR	DATAGANJ 8	-	-	O(18.00)	5.00	10.00	0 00	शकर पुख्ता	151
KR	DATAGANJ 8	-	12 00	O(2.00)	1 00	31 00	7.00	असौरी	152
KR	DATAGANJ 6	ED	-	TW(110.00),O(2.00)	36.00	7.00	10.00	चनाखेडा	153
KR	DATAGANJ 6	-	-	TW(77 00)	19.00	4.00	6 00	आनन्दपुर	154
KR	DATAGANJ 6	-	-	-	0.00	0.00	35.00	किशुरां	155
KR	DATAGANJ 6	-	-	O(96 00)	12.00	0.00	70.00	चापरकौरा खाम	156

1	2	3	4	5	6	7	8	9	10
157	Chaparkaura Pukhta	125 00	860 (161)	-(5-10)	CHW(1)	W,HP	-(-5)	SUN	-(5-10)
158	Makrandapur	129.00	221 (32)	-(-5)	CHW(1)	W,HP	-(5-10)	-(5-10)	-(5-10)
159	Kataka Chhatu	127.00	286 (47)	-(-5)	CHW(1)	W,HP	-(-5)	-(-5)	-(-5)
160	Simri Baura	150 00	563 (79)	-(-5)	CHW(1)	W,HP	-(-5)	-(-5)	-(-5)
161	Koli	221 00	1338 (263)	P(1)	CHW(1)	W,HP	-(-5)	-(5-10)	-(5-10)
162	Kadeka	112.00	695 (125)	P(1)	CHW(1)	W,HP	-(-5)	-(5-10)	-(5-10)
163	Nathpur Angadrai	104.00	342 (58)	-(-5)	CHW(1)	W,HP	-(-5)	-(5-10)	-(5-10)
164	Atsena	214 00	588 (101)	P(1)	CHW(1)	W,HP	-(-5)	-(5-10)	-(5-10)
165	Bihariпur Chemram	31.00	256 (45)	-(-5)	CHW(1)	W,HP	-(-5)	-(5-10)	-(5-10)
166	Uraina Kham	27.00	----------	U N - I N H A B I T E D	----------	गैर आबाद	----------		
167	Uraina Pukhta	164 00	779 (145)	P(1)	CHW(1)	W,HP	-(-5)	MON	-(5-10)
168	Nauni TiKanna Kham	245.00	----------	U N - I N H A B I T E D	----------	गैर आबाद	----------		
169	Nauni Tikanna Pukhta	468.00	1925 (355)	P(1)	CHW(1)	W,HP	PO	-(5-10)	-(5-10)
170	Paliya Gujar	462.00	2292 (383)	P(1)	CHW(1)	W,HP	PO	-(-5)	-(-5)
171	Behta Madho	201.00	955 (155)	P(1)	RP(1),CHW(1)	W,HP	-(-5)	-(-5)	-(-5)
172	Tikra Palaura	164.00	130 (27)	P(1)	CHW(1)	W,HP	-(-5)	-(-5)	-(-5)
173	Gangola	251.00	2287 (367)	P(1),M(1)	RP(1),CHW(1)	W,HP	-(-5)	-(-5)	BS
174	Dataganj	126.00	----------	U N - I N H A B I T E D	----------	गैर आबाद	----------		

12	13	14	15	16	17	18	2	1
KR	DATAGANJ 10	EAG	-	TW(19 00)	91 00	0 00	16.00	चापरकौरा पुख्ता	157
KR	DATAGANJ 9	-	-	O(1 00)	36 00	0 00	92 00	मकरन्दापुर	158
PR	DATAGANJ 3	EA	-	TW(66.00),O(41.00)	8 00	0.00	12.00	करका छतू	159
KR	DATAGANJ 3	EA	-	O(120 00)	12.00	0 00	18 00	सिमरी बौरा	160
KR	DATAGANJ 5	-	-	TW(9 00),O(136.00)	54 00	5.00	17.00	कोली	161
KR	DATAGANJ 8	-	-	TW(14 00),O(48 00)	40.00	1 00	9.00	कडेका	162
KR	DATAGANJ 6	EA	-	TW(72.00),O(2 00)	14 00	6.00	10.00	नाथपुर अगदराय	163
PR	DATAGANJ 5	-	-	TW(7 00),O(147.00)	42.00	4 00	14.00	अटसेना	164
KR	DATAGANJ 9	-	-	O(23.00)	7.00	1.00	0.00	बिहारीपुर चमराम	165
KR	DATAGANJ 9	-	-	O(10.00)	10 00	3.00	4.00	उरैना खाम	166
KR	DATAGANJ 9	EAG	-	O(91.00)	26 00	7.00	40.00	उरैना पुख्ता	167
KR	DATAGANJ 9	-	-	O(66.00)	66 00	98 00	15 00	नौनी टिकरा खाम	168
KR	DATAGANJ 9	EAG	-	TW(113 00),O(204.00)	88 00	38 00	25.00	नौनी टिकरा पुख्ता	169
KR	DATAGANJ 3	EA	-	TW(158 00),TWE(36.00) O(128.00)	83 00	23.00	34.00	पलिया गुजर	170
KR	DATAGANJ 4	EA	-	TW(100 00),O(63.00)	30 00	6.00	2.00	बेहटा माधो	171
KR	DATAGANJ 2	EA	-	TW(12.00),O(102 00)	36 00	3 00	11.00	टिकरा पलौरा	172
PR	DATAGANJ 3	EA	-	TW(114.00),O(5 00)	83 00	12.00	37.00	गनगोला	173
KR	DATAGANJ 1	-	-	TW(67 00)	9 00	17.00	33.00	दातागंज	174

1	2	3	4	5	6	7	8	9	10
175	Para	366.00	----------	U N - I N H A B I T E D	----------	गैर आबाद	----------		
176	Kalaura	221.00	1546 (234)	P(1)	RP(1),CHW(1)	W,HP	-(-5)	-(-5)	-(-5)
177	Puraini	205.00	1764 (307)	P(1)	CHW(1)	W,HP	PO	-(-5)	-(-5)
178	Kurkheda	165.00	----------	U N - I N H A B I T E D	----------	गैर आबाद	----------		
179	Galothi	163.00	1036 (152)	P(1)	RP(1),CHW(1)	W,HP	-(-5)	-(-5)	-(-5)
180	Salempur	327.00	2162 (365)	P(1),M(1)	CHW(1)	W,HP	PO,PHONE	-(-5)	-(-5)
181	Kakraua	78.00	37 (8)	-(-5)	CHW(1)	W,HP	-(-5)	-(5-10)	-(5-10)
182	Sarai Pipria	706.00	3214 (483)	P(1),M(1)	MHC(1),D(1)	W,HP	PO,PHONE	TUE,SAT	BS
183	Dolapur	85.00	562 (100)	P(1)	CHW(1)	W,HP	-(-5)	-(5-10)	-(-5)
184	Chachau	237.00	1156 (175)	P(1)	CHW(1)	W,HP	-(-5)	-(5-10)	-(-5)
185	Daharpur kala	599.00	4234 (715)	P(1),M(1)	D(1),CHW(1)	W,HP	PO,PHONE	WED	BS
186	Ismailpur	151.00	783 (134)	-(-5)	CHW(1)	W,HP	-(-5)	-(5-10)	-(-5)
187	Azmabad	168.00	----------	U N - I N H A B I T E D	----------	गैर आबाद	----------		
188	Mudsena Khurd	326.00	1183 (161)	P(1)	CHW(1)	W,HP	-(-5)	-(-5)	-(-5)
189	Virampur	274.00	1949 (287)	P(1)	CHW(1)	W,HP	-(-5)	-(5-10)	-(-5)
190	Kudradhaka	119.00	654 (126)	P(1)	CHW(1)	W,HP	-(-5)	-(5-10)	-(-5)
191	Firojpur Aril	135.00	----------	U N - I N H A B I T E D	----------	गैर आबाद	----------		
192	Biharipur	175.00	1202 (197)	P(1)	CHW(1)	W,HP	-(-5)	-(-5)	-(-5)

11	12	13	14	15	16	17	18	2	1
KR	DATAGANJ 2	-	-	TW(62 00),O(209 00)	35 00	19 00	41.00	परा	175
KR	DATAGANJ 2	EA	-	TW(24 00),O(123.00)	39.00	4.00	31.00	कलोरा	176
KR	DATAGANJ 2	EA	-	TW(117 00),O(35 00)	28.00	4.00	21.00	पुरैनी	177
KR	DATAGANJ 2	-	-	TW(10 00),TWE(16 00) O(44 00)	23 00	62 00	10 00	कुरखेड़ा	178
PR	DATAGANJ 3	EA	-	TW(8.00),TWE(30 00) O(55 00)	47 00	4 00	19.00	गलोथी	179
KR	DATAGANJ 3	EA	-	TW(30.00),O(213 00)	43.00	9.00	32 00	सलेमपुर	180
KR	DATAGANJ 5	-	-	O(52.00)	22 00	1 00	3.00	ककरौआ	181
PR	DATAGANJ 3	EA	-	TW(285.00),TWE(30 00) O(10.00)	84 00	55.00	242 00	सराय पिपरिया	182
KR	DATAGANJ 8	ED	-	TW(53 00),O(10 00)	9 00	0.00	13.00	डौलापुर	183
KR	DATAGANJ 6	ED	-	TW(16.00),O(144.00)	36.00	26 00	15.00	छछऊ	184
PR	DATAGANJ 5	ED	-	TW(74 00),TWE(57 00) O(361.00)	34.00	21.00	52.00	डहरपुर कला	185
KR	DATAGANJ 6	ED	-	O(118 00)	16.00	0.00	17 00	इस्माइलपुर	186
KR	DATAGANJ 6	-	-	O(40 00)	111.00	17 00	0.00	अजमाबाद	187
KR	DATAGANJ 10	-	-	TW(62 00),O(157.00)	16.00	79 00	12.00	मुड़सेना खुर्द	188
KR	DATAGANJ 6	EAG	-	O(89.00)	41 00	23 00	121 00	वीरमपुर	189
KR	DATAGANJ 8	-	-	TW(20 00),O(55 00)	32 00	2 00	10.00	कुण्डराढाका	190
KR	DATAGANJ 3	-	-	O(46 00)	49 00	24.00	16.00	फिरोजपुर अरिल	191
PR	DATAGANJ 3	EAG	-	TW(19.00),O(85.00)	41 00	10.00	20.00	बिहारीपुर	192

1	2	3	4	5	6	7	8	9	10
193	Dharmapur	62.00	----------	U N - I N H A B I T E D	----------	गैर आबाद		----------	
194	Ghatampur	84 00	199 (46)	-(-5)	C'IW(1)	W,HP	-(-5)	-(-5)	-(-5)
195	Papad Hamzapur	541 00	3761 (600)	P(1)	CHW(1)	W,HP	-(-5)	-(-5)	BS
196	Agori	68.00	590 (104)	P(1)	CHW(1)	W,HP	-(-5)	-(-5)	BS
197	Ikhlaspur	14.00	----------	U N - I N H A B I T E D	----------	गैर आबाद		----------	
198	Birla Dandi	84.00	749 (132)	P(1)	CHW(1)	W,HP	-(-5)	-(5-10)	-(-5)
199	Ghilaur	575.00	1437 (209)	P(1)	CHW(1)	W,HP	PO	THU	-(-5)
200	Parsidhpur	209.00	1011 (162)	P(1)	CHW(1)	W,HP	PO,PHONE	-(5-10)	-(5-10)
201	Dudhari	173.00	1072 (154)	P(1)	CHW(1)	W,HP	-(-5)	-(5-10)	-(5-10)
202	Andhrau	246.00	1789 (270)	P(1),M(1)	PHS(1)	W,HP	-(-5)	-(-5)	-(-5)
203	Hashimpur	63.00	443 (74)	P(1)	CHW(1)	W,HP	-(-5)	-(-5)	-(-5)
204	Chanjari	413.00	1296 (207)	P(1)	CHW(1)	W,HP	-(-5)	-(5-10)	-(5-10)
205	Kishni Mahera	947.00	3019 (469)	P(1)	PHS(1)	W,HP	-(-5)	-(-5)	-(-5)
206	Bhagora	138.00	17 (2)	-(-5)	CHW(1)	W,HP	-(-5)	-(-5)	-(-5)
207	Sainjania	940.00	2147 (333)	P(1)	D(1),CHW(1)	W,HP	PO,PHONE	TUE	BS
208	Chirra	158.00	513 (71)	-(-5)	RP(1),CHW(1)	W,HP	-(-5)	-(-5)	BS
209	Kumreri	36.00	----------	U N - I N H A B I T E D	----------	गैर आबाद		----------	
210	Bhagwatipur	137.00	717 (119)	P(1)	CHW(1)	W,HP	-(-5)	-(-5)	BS

11	12	13	14	15	16	17	18	2	1
KR	DATAGANJ 3	-	-	TW(46 00)	12 00	1.00	3.00	धर्मापुर	193
KR	DATAGANJ 2	EAG	-	TW(49 00),O(2.00)	18 00	9.00	6.00	घाटमपुर	194
PR	DATAGANJ 3	EAG	-	O(306 00)	176 00	16.00	43.00	पापड हमजापुर	195
KR	DATAGANJ 4	EAG	-	TW(7 00),O(45 00)	7.00	3.00	6.00	अगोडी	196
KR	DATAGANJ 5	-	-	O(10.00)	4.00	0.00	0.00	इखलासपुर	197
PR	DATAGANJ 5	EAG	-	TW(29.00),O(35.00)	8.00	12.00	0.00	बिरिया डाडी	198
PR	DATAGANJ 8	EAG	-	TW(15.00),O(210.00)	145.00	50 00	155.00	घिलोर	199
KR	DATAGANJ 6	EAG	-	TW(65.00),O(25.00)	78.00	21.00	20.00	प्रसिद्धपुर	200
KR	DATAGANJ 5	EAG	-	TW(13.00),O(85.00)	46.00	15.00	14.00	दुधारी	201
PR	DATAGANJ 3	ED,EAG	-	TW(113.00),O(38.00)	68.00	10.00	17.00	अन्धरऊ	202
KR	DATAGANJ 4	-	-	TW(5.00),O(28.00)	19 00	5.00	6.00	हाशिमपुर	203
KR	GJAGAT 5	-	-	O(37.00)	103.00	60.00	213.00	चंजरी	204
PR	DATAGANJ 13	-	-	TW(264.00),O(93.00)	208.00	231.00	151.00	किशनी महेरा	205
KR	DATAGANJ 13	-	-	O(57.00)	21.00	14.00	46 00	भगोरा	206
PR	DATAGANJ 10	-	-	TW(340.00),O(6.00)	125.00	370.00	99.00	सैंजनिया	207
PR	DATAGANJ 9	EA	-	TW(99.00),O(10.00)	26.00	9 00	14.00	चिर्रा	208
KR	DATAGANJ 9	-	-	TW(11.00),O(6.00)	5.00	11.00	3.00	कुमरेरी	209
PR	DATAGANJ 11	-	-	TW(115.00)	15 00	4.00	3.00	भगवतीपुर	210

1	2	3	4	5	6		8	9	10
211	Gadhiya Lachcha	63 00	86 (16)	-(-5)	CHW(1)	W,HP	-(-5)	-(-5)	-(-5)
212	Baksena	568.00	3072 (507)	P(2),M(2)	PHS(1),RP(2)	W,HP	PO,PHONE	TUE,SAT	BS
213	Kuniyarampur	292.00	1159 (197)	-(-5)	CHW(1)	W,HP	-(-5)	-(5-10)	-(5-10)
214	Shahjahanpur	98 00	588 (81)	P(1)	CHW(1)	W,HP	-(-5)	SUN	-(5-10)
215	Bakhtpur	185.00	1027 (175)	P(1)	CHW(1)	W,HP	-(-5)	-(-5)	-(-5)
216	Gautia Ram Narain	59.00	427 (62)	-(-5)	CHW(1)	W,HP	-(-5)	-(-5)	-(-5)
217	Kasu Nagla	81 00	223 (38)	-(-5)	CHW(1)	W,HP	-(5-10)	-(5-10)	-(5-10)
218	Kanspur	268.00	1358 (244)	P(1)	CHW(1)	W,HP	-(-5)	-(-5)	-(-5)
219	Bhikampur Majra Sapri	32.00	----------	U N - I N H A B I T E D	----------	गैर आबाद		----------	
220	Kesaunpur Kala	81 00	557 (103)	-(-5)	CHW(1)	W,HP	-(-5)	SUN	-(5-10)
221	Pasiya Nagla	102 00	569 (94)	-(-5)	RP(1),CHW(1)	W,HP	-(-5)	-(-5)	-(5-10)
222	Diyori	429.00	1471 (269)	P(1)	RP(1),CHW(1)	W,HP	-(-5)	TUE	-(-5)
223	Sapreda	136.00	804 (148)	P(1)	RP(1),CHW(1)	W,HP	-(-5)	-(-5)	-(-5)
224	Bharipur Ajab	172.00	864 (152)	P(1)	RP(1),CHW(1)	W,HP	-(-5)	-(-5)	-(5-10)
225	Azampur Bisauria	263.00	1085 (192)	P(1),M(1)	RP(1),CHW(1)	W,HP	PO	FRI	-(5-10)
226	Sisaina Kisan	96.00	490 (89)	-(-5)	RP(1),CHW(1)	W,HP	-(-5)	-(5-10)	-(5-10)
227	Devchari	60.00	475 (73)	-(-5)	CHW(1)	W,HP	-(-5)	-(5-10)	-(5-10)
228	Bhenda	117.00	232 (40)	-(-5)	RP(1),CHW(1)	W,HP	-(-5)	-(5-10)	-(5-10)

11	12	13	14	15	16	17	18	2	1
KR	DATAGANJ 16	-	-	TW(34 00)	21 00	2.00	6.00	गढिया लच्छा	211
PR	DATAGANJ 15	EA	-	TW(156 00),O(130 00)	142.00	86.00	54 00	बकसेना	212
KR	DATAGANJ 6	-	-	TW(158 00)	82 00	38.00	14.00	कुनियारामपुर	213
KR	DATAGANJ 5	-	-	TW(25.00),O(10 00)	40 00	13.00	10.00	शाहजहापुर	214
KR	DATAGANJ 18	-	-	TW(80.00),O(8.00)	67 00	12.00	18.00	बख्तपुर	215
KR	DATAGANJ 4	-	-	TW(15.00),O(30 00)	7.00	2.00	5.00	गौटिया राम नरायन	216
PR	DATAGANJ 5	-	-	O(60.00)	15.00	2.00	4.00	कासू नगला	217
PR	DATAGANJ 4	EAG	-	TW(66.00)	76.00	2.00	124 00	कासपुर	218
KR	DATAGANJ 4	-	-	O(26 00)	5.00	0.00	1 00	eda भीकमपुर मज़रा सपरेड	219
KR	DATAGANJ 5	-	-	TW(29.00),O(10.00)	23.00	9.00	10.00	केसोपुर कला	220
PR	DATAGANJ 6	ED	-	TW(52.00),O(10.00)	30.00	4.00	6.00	पसिया नगला	221
PR	DATAGANJ 3	ED	-	TW(174.00)	148.00	3.00	104.00	दियोरी	222
PR	DATAGANJ 3	ED	-	TW(95.00),O(11.00)	18 00	3.00	9.00	सपरेडा	223
PR	DATAGANJ 7	EAG	-	TW(38.00),O(87.00)	21 00	16.00	10.00	बिहारीपुर अजब	224
PR	DATAGANJ 7	ED,EAG	-	TW(158.00)	77.00	11.00	17.00	आजमपुर बिसौरिया	225
PR	DATAGANJ 7	ED	-	TW(62.00)	22.00	6.00	6.00	सिसइया किशन	226
KR	DATAGANJ 9	-	-	O(37.00)	9 00	4.00	10 00	देवघरी	227
PR	DATAGANJ 7	ED,EAG	-	TW(52.00)	38.00	16.00	11.00	भेंडा	228

1	2	3	4	5	6	7	8	9	10
229	Kalakand	157 00	865 (153)	-(5-10)	RP(1),CHW(1)	W,HP	-(5-10)	MON	-(>10)
230	Rampura	118 00	467 (93)	P(1)	RP(1),CHW(1)	W,HP	-(-5)	-(5-10)	-(5-10)
231	Katkaura	248.00	239 (55)	-(-5)	CHW(1)	W,HP	-(-5)	-(5-10)	-(5-10)
232	Dhamipatti	41 00	598 (99)	P(1)	CHW(1)	W,HP	-(-5)	-(-5)	-(>10)
233	Dabhra	163 00	----------	U N - I N H A B I T E D	----------	गैर आबाद		----------	
234	Sundarpur	102 00	515 (94)	P(1)	CHW(1)	W,HP	-(-5)	-(-5)	-(5-10)
235	Nabada Madhukar	446.00	1094 (177)	P(1)	CHW(1)	W,HP	PO	-(5-10)	-(>10)
236	Bisauria	90 00	----------	U N - I N H A B I T E D	----------	गैर आबाद		----------	
237	Rampur Khurd	145.00	791 (77)	P(1)	CHW(1)	W,HP	-(-5)	-(-5)	-(>10)
238	Shekhupur	54.00	----------	U N - I N H A B I T E D	----------	गैर आबाद		----------	
239	Nabada Badan	255.00	561 (96)	P(1)	CHW(1)	W,HP	-(-5)	-(10+)	-(>10)
240	Nagaria Khanu	566.00	335 (60)	P(1)	RP(1),CHW(1)	W,HP	PO	-(5-10)	-(5-10)
241	Hridaypur	36.00	----------	U N - I N H A B I T E D	----------	गैर आबाद		----------	
242	Kundra	448.00	1358 (188)	P(1)	CHW(1)	W,HP	-(-5)	-(10+)	NW
243	Majhra Khas	86 00	----------	U N - I N H A B I T E D	----------	गैर आबाद		----------	
244	Khanpur	151.00	380 (53)	-(-5)	CHW(1)	W,HP	-(-5)	-(10+)	-(>10)
245	Lalpur Khadar	158.00	594 (103)	P(1)	CHW(1)	W,HP	-(-5)	-(10+)	-(>10)
246	Patti Biza Pukhta	47.00	----------	U N - I N H A B I T E D	----------	गैर आबाद		----------	

11	12	13	14	15	16	17	18	2	1
KR	DATAGANJ 11	-	-	TW(56 00),O(3 00)	57 00	23 00	18.00	कलाकंद	229
PR	DATAGANJ 8	ED,EAG	-	TW(25.00),TWE(30.00)	30 00	4 00	29.00	रामपुरा	230
KR	DATAGANJ 9	-	-	O(42 00)	99.00	95.00	12 00	कटकौरा	231
KR	DATAGANJ 15	ED	-	TW(18 00)	11.00	1.00	11.00	धर्मापट्टी	232
KR	DATAGANJ 15	-	-	O(25 00)	25.00	85.00	28.00	दभरा	233
KR	DATAGANJ 10	ED	-	TW(11.00)	81.00	2.00	8.00	सुन्दरपुर	234
KR	DATAGANJ 15	EAG	-	TW(213.00),TWE(9.00)	148.00	22.00	54.00	नवादा मधुकर	235
KR	DATAGANJ 15	-	-	TW(42.00)	33 00	10.00	5.00	बिसौरिया	236
KR	DATAGANJ 15	-	-	TW(36.00)	21 00	34.00	54.00	रामपुर खुर्द	237
KR	DATAGANJ 15	-	-	O(1.00)	44.00	7.00	2 00	शेखुपुर	238
KR	DATAGANJ 12	ED	-	TW(15 00),O(3.00)	141.00	23.00	73.00	नवादा बदन	239
KR	DATAGANJ 10	EAG	-	TW(11.00)	210 00	287.00	58.00	नगरिया खनू	240
KR	DATAGANJ 10	-	-	O(23.00)	13.00	0.00	0.00	हृदयपुर	241
KR	DATAGANJ 15	EAG	-	TW(86.00)	244.00	106.00	12.00	कुण्डरा	242
KR	DATAGANJ 15	-	-	O(58.00)	12.00	8.00	8 00	मझरा खास	243
KR	DATAGANJ 15	-	-	O(88.00)	36.00	18.00	9.00	खानपुर	244
KR	DATAGANJ 13	EAG	-	O(87.00)	54 00	11.00	6.00	लालपुर खादर	245
KR	DATAGANJ 17	-	-	-	0.00	0.00	47.00	पट्टी बिज्ञा पुख्ता	246

1	2	3	4	5	6	7	8	9	10
247	Pooran Bheda	45.00	237 (55)	-(-5)	CHW(1)	W,HP	-(-5)	-(10+)	-(>10)
248	Patti Biza Kham	111 00	301 (45)	-(-5)	CHW(1)	W,HP	-(-5)	-(10+)	NW
249	Sherpur	321.00	844 (168)	-(-5)	CHW(1)	W,HP	-(-5)	-(10+)	-(>10)
	Total :	25289.00	98718 16256	P(62),M(10)	MH(1),PHS(3) D(3),RP(17) CHW(90)				

11	12	13	14	15	16	17	18	2	1
KR	DATAGANJ 14	EAG	-	O(6 00)	35 00	1.00	3.00	पूरन भेडा	247
KR	DATAGANJ 12	EAG	-	O(22.00)	42 00	8 00	39 00	पट्टी बिजा खम	248
KR	DATAGANJ 11	FD	-	O(66 00)	66 00	104 00	85.00	शेरपुर	249
योग			29 00	TW(6466 00),TWE(253 00) O(5749 00)	5927.00	3226 00	3539.00		

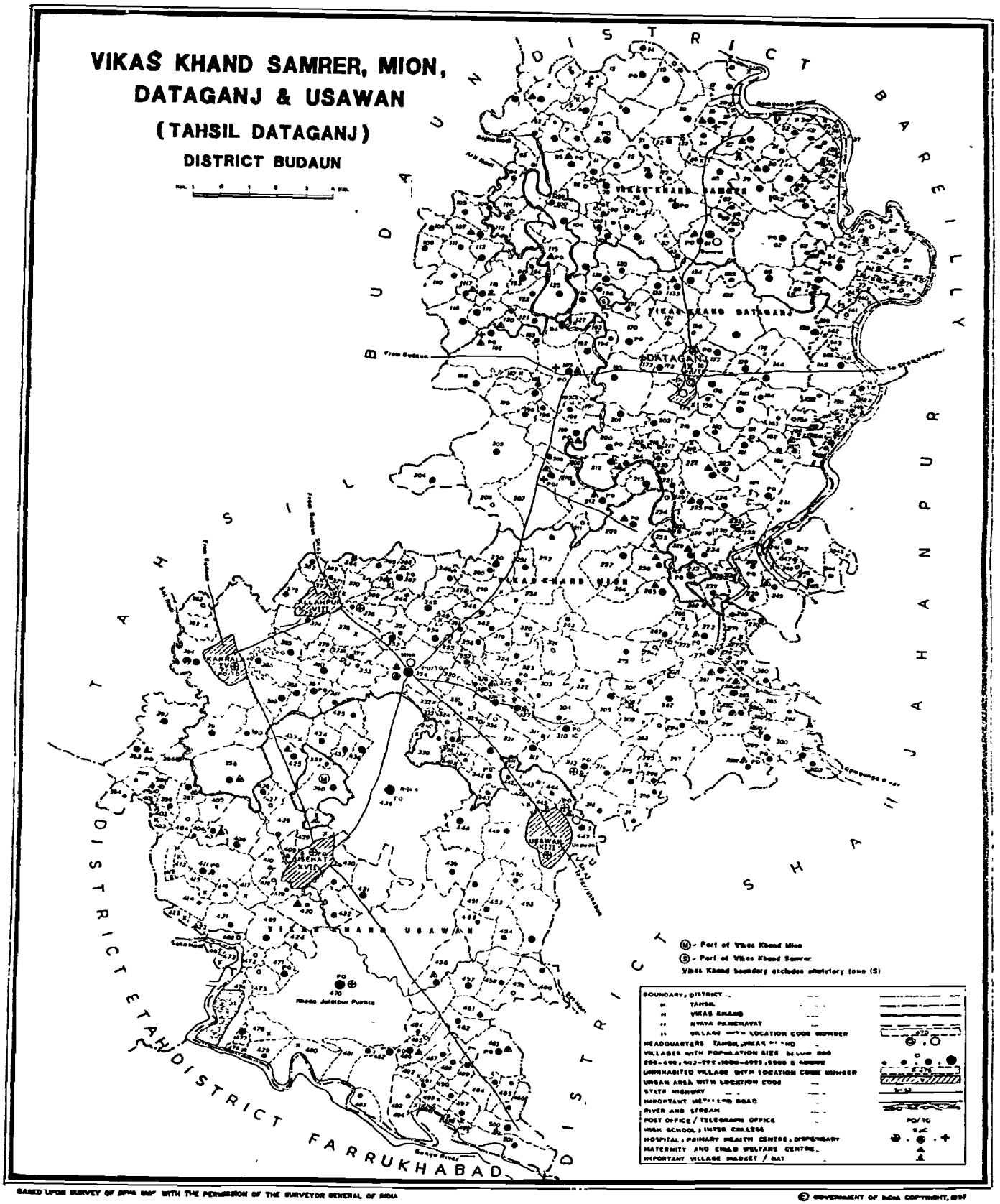
VIKAS KHAND SAMRER, MION, DATAGANJ & USAWAN
(TAHSIL DATAGANJ)
DISTRICT BUDAUN
DISTRICT BUDAUN
DISTRICT BAREILLY
DISTRICT SHAHJAHANPUR
DISTRICT FARRUKHABAD
TAHSIL
VIKAS KHAND SAMRER
VIKAS KHAND DATAGANJ
VIKAS KHAND MION
VIKAS KHAND USAWAN
DATAGANJ
KAKRALA
KASIMPUR
USAWAN
KISEHAT
Ganga River
(M) - Part of Vikas Khand Mion
(S) - Part of Vikas Khand Samrer
Vikas Khand boundary excludes statutory town (S)
BOUNDARY : DISTRICT
TAHSIL
VIKAS KHAND
NYAYA PANCHAYAT
VILLAGE WITH LOCATION CODE NUMBER
HEADQUARTERS : TAHSIL / VIKAS KHAND
VILLAGES WITH POPULATION SIZE
UNINHABITED VILLAGE WITH LOCATION CODE NUMBER
URBAN AREA WITH LOCATION CODE
STATE HIGHWAY
IMPORTANT METALLED ROAD
RIVER AND STREAM
POST OFFICE / TELEGRAPH OFFICE
HIGH SCHOOL / INTER COLLEGE
HOSPITAL / PRIMARY HEALTH CENTRE / DISPENSARY
MATERNITY AND CHILD WELFARE CENTRE
IMPORTANT VILLAGE MARKET / HAT
PO/TO
SHC
MHC
PHC
MCW
BASED UPON SURVEY OF INDIA MAP WITH THE PERMISSION OF THE SURVEYOR GENERAL OF INDIA
© GOVERNMENT OF INDIA COPYRIGHT, 1987

District Name : Budaun

ग्राम मे उपलब्ध जन सविधाये - [यदि ग्राम मे सविधा उपलब्ध नहीं है तो डैश (-) लगाने के बाद ग्राम से जितनी दूरी पर सविधाये उपलब्ध है वह दूरी मोटे तौर पर इस प्रकार कोष्ठकों -5 कि मी. 5-10 कि मी एव 10+ कि मी की सामान्य श्रेणियों में दी गयी है]
Amenities Available - [If not available within the village, a dash (-) has been shown in the column and next to it, in brackets, the distance in broad ranges viz -5 Kms , 5-10 Kms and 10+ Kms of the nearest place where the facility is available has been given.]

लोकेशन कोड न	ग्राम का नाम	ग्राम का कुल क्षेत्रफल (हेक्टेयर में)	कुल जनसख्या एव परिवारों की सख्या	शैक्षणिक	चिकित्सा सम्बन्धी	पीने का पानी (पीने योग्य)	डाक और तार	बाजार/हाट का दिन/के दिन यदि कोई हो	सचार व्यवस्था (बस स्टाप रेलवे स्टेशन, जल मार्ग
Location Code No.	Name of Village	Total area of the village (in hectares)	Total population and number of households	Educational	Medical	Drinking Water (Potable)	Post and Telegraph	Day(s) of market/hat, if any	Communications (Bus stop, Railway station, Water way)
1	2	3	4	5	6	7	8	9	10
C.D Block :- Mion						Tahsil - Dataganj			
250	Devrera	346.00	1208 (228)	P(1)	CHW(1)	W,HP	-(5-10)	-(5-10)	-(-5)
251	Agesi	206.00	542 (84)	P(1)	CHW(1)	W,HP	-(5-10)	-(5-10)	-(-5)
252	Kodajaikaran	394.00	781 (146)	P(1)	CWC(1)	W,HP	-(5-10)	-(5-10)	-(-5)
253	Jamalpur	1078.00	3564 (566)	P(3),M(1)	CWC(1)	W,HP	PO	WED,SUN	BS
254	Afzalpur Kala	153 00	113 (17)	-(-5)	CHW(1)	W,HP	-(-5)	-(5-10)	-(5-10)
255	Bamanpura Mazra Nava	68 00	407 (58)	-(-5)	CHW(1)	W,HP	-(-5)	-(-5)	-(-5)
256	Gadia Shahpur	114.00	877 (144)	P(1)	CHW(1)	W,HP	-(-5)	MON,THU	-(-5)
257	Dubri Hasaura	365 00	1100 (167)	P(1)	CHW(1)	W,HP	-(-5)	-(-5)	BS
258	Hadaura	262.00	325 (55)	-(-5)	CHW(1)	W,HP	-(5-10)	-(5-10)	BS
259	Nagria Kala	196.00	----------	U N - I N H A B I T E D	----------	गैर आबाद	----------		
260	Dhaka	96.00	629 (102)	P(1)	CHW(1)	W,HP	-(5-10)	-(5-10)	-(5-10)
261	Karimpur Pachtaur	79.00	863 (128)	P(1)	CHW(1)	W,HP	-(-5)	-(-5)	-(-5)

भूमि प्रयोग Land Use
(अर्थात् भूमि के पृथक - पृथक वर्गों के अन्तर्गत क्षेत्रफल - हेक्टेयर में दशमलव के दो निकटतम अंकों में परिवर्तित)
(i e area under different type of land use in hectares rounded upto two decimal places)

ग्राम तक पहुँचने का मार्ग	निकटतम कस्बा और उसकी दूरी (कि मी में)	बिजली की आपूर्ति	वन	स्रोत द्वारा सिंचित	असिंचित	कृषि योग्य बंजर भूमि (गोचर तथा उपवन सहित)	कृषि के लिये अनुपलब्ध क्षेत्र	ग्राम का नाम	लोकेशन कोड न
Approach to village	Nearest Town and distance (in Kms)	Power supply	Forest	Irrigated (by source)	Unirrigated	Culturable waste (including gaucher and groves)	Area not available for cultivation	Name of Village	Location code No.
11	12	13	14	15	16	17	18	2	1
विकास खण्ड -	म्याऊँ					तहसील -	दातागज		
KR	ALLAPUR 8	EAG	-	TW(204.00)	23.00	30 00	89 00	देवरेरा	250
KR	ALLAPUR 9	EAG	32.00	TW(132.00)	2 00	26 00	14.00	अगेसी	251
KR	ALLAPUR 10	EAG	79.00	WE(50 00),TW(120 00)	48 00	37 00	60.00	कोडाजयकरन	252
PR	DATAGANJ 14	EA	79.00	WE(190.00),TW(320 00)	280.00	99 00	110.00	जमालपुर	253
KR	DATAGANJ 9	EAG	2.00	TW(58 00)	49 00	14 00	30.00	अफजलपुर कला	254
KR	DATAGANJ 18	EAG	-	TW(24 00)	25 00	10 00	9.00	da MadhukaxXkZxU मजरा नवादा	255
KR	DATAGANJ 18	EA	-	TW(58.00)	38 00	6.00	12 00	गदिया शाहपुर	256
PR	DATAGANJ 17	EAG	-	W(3 00),TW(223 00)	64 00	36.00	39 00	दुबरी हसौरा	257
PR	ALLAPUR 12	ED,EAG	67.00	TW(33 00)	113 00	36.00	13.00	हडौरा	258
KR	ALLAPUR 12	-	-	WE(18 00),TW(53 00) O(66 00)	9 00	37 00	13 00	नगरिया कला	259
KR	ALLAPUR 8	EAG	-	W(6 00),TW(71.00) TK(2.00)	3 00	1.00	13 00	ढका	260
KR	ALLAPUR 6	EAG	-	TW(15 00),TWE(8.00)	47 00	3.00	6.00	करीमपुर पचतौर	261

1	2	3	4	5	6	7	8	9	10
262	Sadı	174.00	881 (148)	-(-5)	CHW(1)	W,HP	-(5-10)	-(5-10)	BS
263	Taksena	77 00	257 (40)	P(1)	CHW(1)	W,HP	-(-5)	-(5-10)	-(-5)
264	Pındra	220.00	----------	U N - I N H A B I T E D ----------		गैर आबाद	----------		
265	Changası	923 00	2990 (511)	P(1),M(1)	CWC(1),PHS(1),FPC(1)	W,HP	-(-5)	WED,SUN	BS
266	Shahpur	125.00	----------	U N - I N H A B I T E D ----------		गैर आबाद	----------		
267	Suktıa	180.00	878 (167)	-(-5)	CHW(1)	W,HP	-(-5)	-(-5)	BS
268	Mohsampur Mazra Chıt□	91.00	290 (53)	-(-5)	CHW(1)	W,HP	-(-5)	-(-5)	-(-5)
269	Gadhıya paıgamberpur□	183 00	125 (36)	-(-5)	CHW(1)	W,HP	-(-5)	-(-5)	-(-5)
270	Mauzampur	344.00	621 (122)	P(1)	CHW(1)	W,HP	-(5-10)	-(5-10)	-(5-10)
271	Afzalpur Khurd	81 00	----------	U N - I N H A B I T E D ----------		गैर आबाद	----------		
272	Chıtrı	888.00	1052 (176)	P(1)	CHW(1)	W,HP	PO	TUE,SAT	BS
273	Aharpura	36.00	165 (29)	-(-5)	CHW(1)	W,HP	-(-5)	-(-5)	BS
274	Wazırpura	64.00	48 (12)	-(-5)	CHW(1)	W,HP	-(-5)	-(-5)	-(-5)
275	Bamanpura Mazra Chıt□	130.00	935 (140)	P(1)	CHW(1)	W,HP	-(-5)	-(-5)	-(-5)
276	Asafpur	204.00	1381 (226)	-(-5)	CHW(1)	W,HP	-(-5)	-(-5)	-(-5)
277	Surajpur Dhaka Kham (	31.00	----------	U N - I N H A B I T E D ----------		गैर आबाद	----------		
278	Surajpur Dhaka Pukht□	77.00	----------	U N - I N H A B I T E D ----------		गैर आबाद	----------		
279	Chakwa	131 00	653 (132)	-(-5)	CHW(1)	W,HP	-(-5)	-(-5)	-(-5)

1.	12	13	14	15	16	17	19	2	1
PR	ALLAPUR 8	ED,EAG	2 00	TW(49 00),TWE(4 00)	100.00	3.00	16 00	साडी	262
KR	ALLAPUR 14	EAG	33 00	TW(19 00)	14 00	11.00	0 00	टकसेना	263
KR	ALLAPUR 14	-	27 00	TW(155.00)	9.00	25 00	4.00	पिडरा	264
PR	DATAGANJ 20	EA	88 00	TW(525 00),TWE(120 00)	67.00	75 00	48 00	चगासी	265
KR	DATAGANJ 20	-	-	TW(70 00)	42 00	7 00	6.00	शाहपुर	266
PR	DATAGANJ 24	EAG	-	TW(105 00)	44.00	16 00	15.00	सुकटिया	267
KR	DATAGANJ 26	EAG	-	W(20 00)	7.00	4.00	60.00	n1 मोहसमपुर मजरा चितर	268
PR	DATAGANJ 29	-	-	W(50 00)	50.00	37.00	46.00	गदिया पैगम्बरपुर	269
KR	DATAGANJ 35	-	-	W(149 00)	109 00	64.00	22.00	मौजमपुर	270
KR	DATAGANJ 35	-	-	-	6 00	51 00	24 00	अफजलपुर खुर्द	271
KR	DATAGANJ 23	ED	52.00	W(2.00),TK(7.00) O(189 00)	307 00	178.00	153 00	चितरी	272
PR	DATAGANJ 23	EAG	2.00	TW(30.00)	1 00	0.00	3.00	अहरपुरा	273
KR	DATAGANJ 25	-	2.00	TW(43.00)	14.00	3 00	2.00	वजीरपुरा	274
KR	DATAGANJ 23	EAG	-	W(8 00),TW(78.00)	28.00	7.00	9 00	n1 बमनपुरा मजरा चितरी	275
KR	DATAGANJ 24	-	-	TW(15.00),O(56.00)	47.00	10 00	76 00	आसफपुर	276
KR	DATAGANJ 24	-	-	W(2.00)	4 00	20.00	5 00	सूरजपुर ढका खाम	277
KR	DATAGANJ 25	-	-	TW(2 00)	16.00	53 00	6.00	a सूरजपुर ढका पुख्ता	278
PR	DATAGANJ 26	-	-	O(50.00)	18 00	6.00	57.00	चक्वा	279

1	2	3	4	5	6	7	8	9	10
280	Harrampur	107.00	671 (102)	-(-5)	CHW(1)	W,HP	-(-5)	-(-5)	-(-5)
281	Hazratpur	197.00	1721 (300)	P(1),M(1)	CWC(1),PHS(1)	W,HP	PO	WED,SUN	BS
282	Mudsena Kala	338 00	1678 (287)	P(1)	CHW(1)	W,HP	-(-5)	-(-5)	-(-5)
283	Seha Dandı	297.00	159 (36)	-(-5)	CHW(1)	W,HP	-(5-10)	-(5-10)	BS
284	Pıpla Pukhta	115 00	1929 (373)	P(1)	CHW(1)	W,HP	PO	MON,THU	-(-5)
285	Pıpla Kham	131.00	----------	U N - I N H A B I T E D	----------	गैर आबाद	----------		
286	Gadolı urf Jartolı	206.00	265 (59)	-(-5)	CHW(1)	W,HP	-(-5)	-(-5)	-(5-10)
287	Mohsampur Anandpur	242.00	399 (81)	-(-5)	CHW(1)	W,HP	-(-5)	-(-5)	-(-5)
288	Kaua Kho	32.00	----------	U N - I N H A B I T E D	----------	गैर आबाद	----------		
289	Konı	38.00	----------	U N - I N H A B I T E D	----------	गैर आबाद	----------		
290	Kesaupur	55.00	293 (64)	-(-5)	CHW(1)	W,HP	-(-5)	-(-5)	-(-5)
291	Malookpur	253.00	584 (98)	-(-5)	CHW(1)	W,HP	-(-5)	TUE	-(-5)
292	Nasrullapur	35 00	----------	U N - I N H A B I T E D	----------	गैर आबाद	----------		
293	Kaımı	164.00	672 (118)	-(-5)	CHW(1)	W,HP	-(-5)	-(-5)	-(-5)
294	Badhaura urf Ghosgan□	97.00	771 (130)	-(-5)	RP(1),CHW(1)	W,HP	-(-5)	-(-5)	-(-5)
295	Kotha	67.00	----------	U N - I N H A B I T E D	----------	गैर आबाद	----------		
296	Anandpur	56.00	797 (138)	P(1)	CHW(1)	W,HP	-(5-10)	-(5-10)	-(-5)
297	Guantı	244.00	802 (159)	-(-5)	CHW(1)	W,HP	-(-5)	-(-5)	BS

11	12	13	14	15	16	17	18	2	1
KR	DATAGANJ 26	-	-	W(33.00)	64 00	0 00	10 00	हर्रामपुर	280
PR	DATAGANJ 25	EA	-	TW(101 00)	43.00	23.00	30 00	हजरतपुर	281
KR	ALLAPUR 21	EA	-	W(6 00),TW(236 00)	47.00	25.00	24.00	मुडसेना कला	282
PR	ALLAPUR 18	-	-	W(12 00),TW(178 00)	34 00	63.00	10.00	सेहा डडी	283
KR	DATAGANJ 27	ED	-	W(59 00)	21.00	18.00	17.00	पिपला पुख्ता	284
KR	DATAGANJ 27	-	-	TW(1.00)	36.00	4 00	90.00	पिपला खास	285
KR	USWAN 14	EAG	-	WE(2 00),TW(25.00)	36 00	19.00	124 00	गढोली उर्फ जारटोली	286
KR	USAWAN 14	EAG	-	TW(31 00)	30 00	7 00	174 00	मोहसमपुर आनन्दपुर	287
KR	USAWAN 14	-	-	TW(7 00)	22 00	3.00	0 00	कौआ खो	288
KR	USAWAN 14	-	-	TW(4 00)	31 00	0 00	3 00	कोनी	289
KR	USAWAN 13	EAG	-	WE(2.00),TW(20.00)	7 00	8 00	18 00	केशोपुर	290
KR	USAWAN 14	EAG	-	W(2.00),WE(50 00) TW(80.00),WF(4.00)	60 00	45.00	12.00	मलूकपुर	291
KR	USAWAN 14	-	-	W(1.00),TW(20.00) WF(1.00)	5 00	6.00	2 00	नसरुल्लपुर	292
KR	USAWAN 12	EAG	-	W(5.00),TW(70.00) WF(8.00)	41.00	32.00	8 00	कैमी	293
KR	USAWAN 8	EAG	-	W(5 00),TW(35 00) TK(5 00)	24.00	24 00	4.00	J बधौरा उर्फ धोसगज	294
KR	USAWAN 8	-	-	TW(38.00),O(3.00)	17 00	6.00	3.00	कोठा	295
KR	USAWAN 8	-	-	TW(29 00),O(5 00)	10 00	3.00	9 00	आनन्दपुर	296
PR	USAWAN 8	EAG	-	TW(156.00)	42.00	33.00	13 00	ग्योंती	297

1	2	3	4	5	6	7	8	9	10
298	Labhari	712.00	1981 (327)	P(1)	CWC(1),RP(3)	W,HP	PO	THU,SUN	BS
299	Bhau Nagla Pukhta	229.00	1238 (223)	P(1)	CWC(1)	W,HP	PO	-(-5)	-(-5)
300	Bhau Nagla Kham	149 00	----------	U N - I N H A B I T E D	----------	गैर आबाद		----------	
301	Sakatpur	63 00	284 (53)	-(5-10)	CHW(1)	W,HP	-(5-10)	-(5-10)	-(5-10)
302	Simria Dedu	146.00	260 (38)	-(5-10)	CHW(1)	W,HP	-(5-10)	-(5-10)	-(5-10)
303	Baura	262 00	422 (71)	-(-5)	CHW(1)	W,HP	-(-5)	-(-5)	BS
304	Seha	297.00	837 (136)	-(-5)	CHW(1)	W,HP	-(5-10)	-(5-10)	BS
305	Rithia	210.00	1087 (173)	P(1)	CHW(1)	W,HP	-(-5)	-(5-10)	BS
306	Shahgai	157.00	506 (102)	-(-5)	CHW(1)	W,HP	-(5-10)	-(5-10)	BS
307	Tazpur	84.00	----------	U N - I N H A B I T E D	----------	गैर आबाद		----------	
308	Bhuriya	58.00	155 (31)	-(-5)	CHW(1)	W,HP	-(-5)	-(-5)	BS
309	Partawaganj	115.00	----------	U N - I N H A B I T E D	----------	गैर आबाद		----------	
310	Navigani	481.00	2159 (413)	P(1),PUC(1)	CWC(1)	W,HP	PO	-(5-10)	BS
311	Rampur Taluka Allapu□	97.00	237 (41)	-(-5)	CHW(1)	W,HP	-(-5)	-(5-10)	-(-5)
312	Asdharmai	170.00	1973 (288)	P(1)	CHW(1)	W,HP	-(-5)	-(5-10)	-(-5)
313	Gura Barela	476.00	2173 (365)	P(2),M(1)	H(1),CWC(1),PHC(1)	W,HP	PO	MON,FRI	-(5-10)
314	Nagria Abhay	267.00	892 (150)	P(1)	CHW(1)	W,HP	-(-5)	-(5-10)	-(5-10)
315	Karauri Saiyadpur	343.00	805 (144)	P(1)	CHW(1)	W,HP	-(5-10)	-(5-10)	-(5-10)

11	12	13	14	15	16	17	18	2	1
PR	USAWAN 8	ED,EAG	-	TW(313 00),TWE(23 00) O(33 00)	148 00	162.00	33 00	लभारी	298
KR	USAWAN 10	EAG	-	W(28 00),TW(61.00)	70 00	6 00	64 00	भाऊ नगला पुख्ता	299
KR	USAWAN 10	-	-	O(5 00)	16 00	11 00	117 00	भाऊ नगला खाम	300
KR	USAWAN 14	EAG	-	TW(20.00),WF(5.00)	20 00	8.00	10.00	सकतपुर	301
PR	USAWAN 14	-	-	W(1.00),TW(5 00) WF(2 00)	84 00	17 00	37.00	सिमरिया देडू	302
PR	ALLAPUR 14	EAG	8 00	TW(76.00)	85 00	85 00	8.00	बौरा	303
PR	ALLAPUR 15	EAG	-	TW(155 00)	94 00	34 00	14 00	सेहा	304
KR	ALLAPUR 16	EAG	5 00	TW(126 00),TWE(27.00)	32 00	8 00	12.00	रिठिया	305
KR	ALLAPUR 19	EAG	-	TW(124 00)	15 00	7.00	11.00	शाहगाई	306
KR	ALLAPUR 18	-	-	TW(55.00)	22 00	3 00	4 00	ताजपुर	307
KR	ALLAPUR 17	EAG	-	TW(44 00)	8 00	2 00	4 00	भडिया	308
KR	ALLAPUR 17	-	-	TW(80.00)	26 00	4 00	5.00	परतवागंज	309
PR	USAWAN 7	ED,EAG	-	TW(127.00),O(127.00)	120 00	71.00	36 00	नवीगज	310
KR	USAWAN 8	EAG	-	TW(48 00)	37 00	6 00	6 00	r रामपुर ताल्लुक अलापुर	311
KR	USAWAN 8	ED,EAG	-	TW(110 00)	32.00	13 00	15.00	असधरमई	312
KR	USAWAN 6	ED,EAG	-	TW(93 00),O(125 00)	106 00	126.00	26.00	गुरा बरेला	313
KR	USAWAN 6	EAG	-	W(1.00),TW(92.00) O(38.00)	108.00	8.00	20.00	नगरिया अभय	314
KR	USAWAN 6	ED,EAG	-	TW(168 00),O(15 00)	124.00	19.00	17.00	करौरी सैयदपुर	315

1	2	3	4	5	6	7	8	9	10
316	Fulchiya/1	122.00	360 (67)	P(1)	CHW(1)	W,HP	-(5-10)	-(5-10)	-(5-10)
317	Banbasari	135 00	409 (68)	-(-5)	CHW(1)	W,HP	-(5-10)	-(5-10)	-(5-10)
318	Jasmah	235.00	747 (144)	P(1)	CHW(1)	W,HP	-(5-10)	-(5-10)	-(5-10)
319	Nagaria Hussainganj	125.00	315 (53)	-(-5)	CHW(1)	W,HP	-(-5)	-(-5)	BS
320	Gudhwari	189.00	----------	U N - I N H A B I T E D	----------	गैर आबाद		----------	
321	Purenia	378.00	152 (25)	-(-5)	CHW(1)	W,HP	-(-5)	-(-5)	-(-5)
322	Seva Nagla	166.00	463 (80)	P(1)	CHW(1)	W,HP	-(-5)	-(5-10)	BS
323	Gautara Patti Nazibg	155.00	846 (138)	P(1)	CHW(1)	W,HP	PO	-(-5)	BS
324	Miyari	212.00	731 (120)	P(1)	CHW(1)	W,HP	-(-5)	-(-5)	BS
325	Gautara Patti Mukaut	70.00	683 (131)	P(1)	CHW(1)	W,HP	-(-5)	-(-5)	BS
326	Gautara Patti Narpat	365.00	384 (60)	P(1)	CHW(1)	W,HP	-(-5)	SUN	BS
327	Gautara Patti Narpat	68.00	1003 (159)	P(1),M(1)	CWC(1)	W,HP	-(-5)	TUE,SAT	BS
328	Gautara Patti Bhauni	224.00	2235 (366)	-(-5)	CHW(1)	W,HP	-(-5)	-(-5)	BS
329	Ahmadganj	72.00	344 (60)	-(-5)	CHW(1)	W,HP	-(-5)	-(-5)	BS
330	Hardia	101.00	----------	U N - I N H A B I T E D	----------	गैर आबाद		----------	
331	Kailotha	119.00	307 (55)	P(1)	CHW(1)	W,HP	-(-5)	-(-5)	-(-5)
332	Bichpuri	128.00	----------	U N - I N H A B I T E D	----------	गैर आबाद		----------	
333	Jawhar Nagla	18.00	----------	U N - I N H A B I T E D	----------	गैर आबाद		----------	

12	13	14	15	16	17	18	2	1
USAWAN 6	ED,EAG	-	TW(50.00),O(3 00)	33 00	28 00	8 00	फुलचियायी	316
USAWAN 5	-	-	TW(36 00),O(14 00)	51 00	17 00	17 00	वनवेसारी	317
USAWAN 5	ED,EAG	-	TW(45 00),TWE(10 00) O(20 00)	135 00	10 00	15.00	जसमाह	318
ALLAPUR 10	EAG	-	TW(36 00)	77 00	8.00	4 00	नगरिया हुसैनगज	319
ALLAPUR 10	-	-	W(39.00),TW(20 00) TWE(33.00)	50.00	44.00	3.00	गुढवारी	320
ALLAPUR 13	-	-	W(11.00),TW(90 00) O(9 00)	63 00	203 00	2.00	पुरेनिया	321
ALLAPUR 17	-	-	TW(58.00)	62 00	42.00	4 00	सेवा नगला	322
ALLAPUR 11	EAG	-	W(1.00),TW(40 00) TWE(33 00),O(3.00)	62 00	4.00	12 00	anj गौतरा पट्टी नजीबगज	323
ALLAPUR 10	EA	11 00	TWE(52 00),TK(15 00)	106 00	15.00	13.00	म्यारी	324
ALLAPUR 11	ED,EAG	-	W(14 00),TWE(18 00)	18 00	12.00	8.00	Halli गौतरा पट्टी मुकुट हल	325
ALLAPUR 11	EAG	-	TW(60 00),TWE(69 00)	161 00	64.00	11 00	Khurd गौतरा पट्टी नरपत खु	326
ALLAPUR 11	ED,EAG	-	W(4 00),TW(13.00) TWE(4.00)	28 00	9.00	10 00	Ramsi गौतरा पट्टी नरपत रा	327
ALLAPUR 1	ED,EAG	-	TW(83 00),TWE(13.00) O(12.00)	80 00	13.00	23.00	गौतरा पट्टी भैनी	328
ALLAPUR 10	ED,EAG	-	TW(5.00),TWE(9 00) O(23.00)	27 00	1.00	7.00	अहमदगज	329
ALLAPUR 18	-	-	W(3 00),TW(51.00) TWE(3 00)	33 00	8.00	3.00	हर्दिया	330
ALLAPUR 8	EAG	-	TW(20 00),TWE(64.00)	22 00	5.00	8 00	कैलोठा	331
ALLAPUR 8	-	-	TW(21.00),TWE(9 00) O(61 00)	25.00	8.00	4 00	बिचपुरी	332
ALLAPUR 8	-	-	TW(5 00)	11 00	0.00	2.00	जवाहर नगला	333

1	2	3	4	5	6	7	8	9	10
334	Bajheda	88 00	217 (40)	-(-5)	CHW(1)	W,HP	-(-5)	-(-5)	BS
335	Kalli	116 00	84 (12)	-(-5)	CHW(1)	W,HP	-(-5)	-(-5)	-(-5)
336	Barkatganj	117.00	145 (22)	-(-5)	CHW(1)	W,HP	-(-5)	-(-5)	-(-5)
337	Ahmadnagar Rukhada	226 00	1094 (174)	P(1)	CHW(1)	W,HP	-(-5)	-(-5)	-(-5)
338	Mansa Nagla	68 00	648 (97)	P(1),M(1)	CHW(1)	W,HP	PO	WED,SUN	BS
339	Dharampur	94 00	461 (82)	P(1)	CHW(1)	W,HP	-(-5)	-(-5)	-(-5)
340	Jori Nagla	40.00	----------	U N - I N H A B I T E D	----------	गैर आबाद	----------		
341	Budhua Rukhada	80 00	479 (70)	P(1)	CHW(1)	W,HP	-(-5)	-(-5)	BS
342	Marauri	204.00	925 (151)	P(1)	CHW(1)	W,HP	PO	-(-5)	BS
343	Mathna	67.00	282 (43)	-(-5)	CHW(1)	W,HP	-(-5)	-(-5)	-(-5)
344	Nagria Mahardas	89 00	262 (46)	-(-5)	CHW(1)	W,HP	-(-5)	-(-5)	-(-5)
345	Guanti Dharampur	107.00	1273 (218)	P(1)	CHW(1)	W,HP	-(-5)	-(-5)	-(-5)
346	Koda Gujar	211 00	737 (117)	P(1)	CHW(1)	W,HP	-(-5)	-(-5)	-(-5)
347	Barada	122.00	335 (53)	-(-5)	CHW(1)	W,HP	-(5-10)	-(5-10)	-(-5)
348	Divriya	138.00	654 (119)	P(1)	CHW(1)	W,HP	-(5-10)	-(5-10)	-(-5)
349	Ahmadpur	34.00	----------	U N - I N H A B I T E D	----------	गैर आबाद	----------		
350	Bishanpuri	158.00	1219 (212)	P(1)	CHW(1)	W,HP	-(-5)	-(-5)	-(-5)
351	Chaudera Shikarpur	192.00	443 (60)	-(-5)	CHW(1)	W,HP	-(-5)	-(-5)	-(-5)

11	12	13	14	15	16	17	18	2	1
KR	ALLAPUR 9	EAG	-	IW(20 00),TWE(27.00)	28.00	7 00	6.00	वझेडा	334
KR	ALLAPUR 11	EAG	-	TW(16 00),TWE(15.00)	50 00	31 00	4.00	कैली	335
KR	ALLAPUR 11	EAG	-	TW(61 00),O(5 00)	42.00	4.00	5.00	बरकतगज	336
KR	USAWAN 4	ED,EAG	-	TW(36 00),TWE(57.00)	98 00	10.00	25.00	अहमदनगर रुखाडा	337
PR	ALLAPUR 8	ED,EAG	-	TWE(20.00)	32.00	7.00	9 00	मसा नगला	338
KR	USAWAN 9	EAG	-	TWE(37.00)	39 00	8.00	10.00	धर्मपुर	339
KR	USAWAN 9	-	-	TW(25.00)	11 00	3 00	1.00	जोरी नगला	340
PR	USAWAN 7	EAG	-	TW(20 00),TWE(29.00)	17.00	7.00	7.00	बुधुआ रुखाडा	341
PR	USAWAN 3	ED,EAG	-	TW(72.00),TWE(21.00)	78 00	10.00	23.00	मरौरी	342
KR	USAWAN 3	ED,EAG	-	TW(15.00),TWE(30 00) O(5.00)	12 00	1.00	4.00	मथना	343
KR	ALLAPUR 4	EAG	-	TW(12 00),TWE(20.00)	34.00	8.00	15.00	नगरिया महरदास	344
KR	ALLAPUR 5	EAG	-	WE(28.00),TW(23.00) O(7.00)	32.00	6 00	11.00	ग्योती धर्मपुर	345
KR	ALLAPUR 4	EAG	-	WE(12.00),TW(41.00) O(2.00)	129.00	18.00	9.00	कोड़ा गूजर	346
KR	ALLAPUR 7	EAG	-	TW(21.00)	91 00	0.00	10.00	बराडा	347
KR	ALLAPUR 9	EAG	-	TW(11.00),TWE(14.00)	55.00	43 00	15.00	दिवरिया	348
KR	U ALLAPUR 7	-	-	TW(2.00),TWE(5 00)	26 00	0.00	1.00	अहमदपुर	349
KR	ALLAPUR 5	ED,EAG	-	TW(70.00),TWE(40.00)	28.00	9.00	11.00	बिशुनपुरी	350
KR	ALLAPUR 4	EAG	-	TW(6 00),TWE(127.00)	38.00	10.00	11.00	चौडेरा शिकारपुर	351

1	2	3	4	5	6	7	8	9	10
352	Roopamai	64 00	1192 (196)	P(1)	CHW(1)	W,HP	-(-5)	-(-5)	-(-5)
353	Keshavpur Talluk All	55 00	242 (38)	-(-5)	CHW(1)	W,HP	-(-5)	-(-5)	-(-5)
354	Mirau	1135 00	2177 (1174)	P(4),M(1),AC(1) O(1)	PHC(1),FPC(1)	W,HP	PO,PTO	MON,THU	BS
355	Simria	47 00	----------	U N - I N H A B I T E D ----------		गैर आबाद	----------		
356	Abhigaon	126.00	820 (124)	P(1)	CHW(1)	W,HP	-(-5)	-(-5)	-(-5)
357	Nagria Chikan	78.00	738 (125)	P(1)	CWC(1)	W,HP	-(-5)	-(-5)	-(-5)
358	Deoria Asguna	490 00	1462 (294)	P(1)	CHW(1)	W,HP	-(5-10)	THU	-(5-10)
359	Kakraua	133.00	405 (56)	-(-5)	CHW(1)	W,HP	-(-5)	-(-5)	-(-5)
360	Naugaua Naseernagar	471 00	1416 (185)	P(1)	CWC(1)	W,HP	-(-5)	-(-5)	BS
361	Pachtaur Khalsa	90.00	----------	U N - I N H A B I T E D ----------		गैर आबाद	----------		
362	Sanjarpur	106.00	664 (101)	-(-5)	CWC(1)	W,HP	-(-5)	-(-5)	-(-5)
363	Dandah	108.00	372 (88)	P(1)	CHW(1)	W,HP	-(-5)	-(-5)	-(-5)
364	Amadpur	93 00	560 (111)	P(1)	CHW(1)	W,HP	-(-5)	-(-5)	-(-5)
365	Atharra Kunia	126.00	915 (144)	P(1)	CHW(1)	W,HP	-(-5)	-(-5)	-(-5)
366	Bamanpura	50 00	139 (26)	P(1)	CHW(1)	W,HP	-(-5)	-(-5)	-(-5)
367	Chitaura Dhanaura	327.00	1294 (243)	P(1)	CWC(1)	W,HP	PO	-(-5)	-(-5)
368	Pachtaura Deha Jahani	58 00	----------	U N - I N H A B I T E D ----------		गैर आबाद	----------		
369	Allapur Patti Sahabri	114.00	----------	U N - I N H A B I T E D ----------		गैर आबाद	----------		

		13	14	15	16	17	18	2	1
KR	ALLAPUR 3	ED,EAG	-	TW(5 00),TWE(30.00)	17.00	4 00	8.00	रुपामई	352
KR	ALLAPUR 6	ED	-	TW(16 00),TWE(10 00) O(4 00)	21.00	2.00	2 00	apur केशवपुर ताल्लुक अलापु	353
PR	ALLAPUR 6	EA	-	TW(80.00),TWE(102.00) O(137.00)	602.00	110 00	104.00	प्याऊ	354
KR	ALLAPUR 6	-	-	TW(25 00),O(1.00)	16.00	2.00	3.00	सिमरिया	355
PR	ALLAPUR 8	EAG	-	TW(44 00)	67 00	5.00	10 00	अभिगाव	356
KR	ALLAPUR 8	ED,EAG	-	TW(13 00),TWE(10.00) O(15 00)	22 00	12.00	6.00	नगरिया चिकन	357
KR	KAKRALA 5	EAG	-	TW(6 00),O(235 00)	175 00	56.00	18.00	दिवरिया असगुना	358
KR	USEHAT 4	EAG	-	TW(100.00),TWE(6 00)	20 00	0.00	7.00	ककरौआ	359
PR	USEHAT 3	EAG	-	TW(13.00),TWE(10.00) O(257.00)	140 00	21.00	30.00	नौगवाँ नसीरनगर	360
KR	USEHAT 3	-	-	TW(16.00),TWE(14 00) O(2 00)	41 00	5.00	12.00	पचतौर खालसा	361
KR	ALAPUR 4	EAG	-	TW(24.00),TWE(40.00)	29.00	0.00	13.00	सजरपुर	362
PR	ALAPUR 1	ED,EAG	-	TWE(64.00)	32 00	4.00	8 00	डडाह	363
KR	ALAPUR 3	EAG	-	TWE(53 00)	32 00	0 00	8.00	अमादपुर	364
KR	ALAPUR 3	EAG	-	WE(12.00),TW(24.00) O(18.00)	54 00	6 00	12 00	अतर्रा कुनिया	365
KR	ALAPUR 3	EAG	-	WE(4 00),TW(11.00) O(2 00)	29.00	1 00	3.00	बमनपुरा	366
KR	ALAPUR 3	ED,EAG	-	WE(17 00),TW(90 00)	190.00	10.00	20 00	चितौरा धनौरा	367
KR	ALLAPUR 3	-	-	W(2 00),WR(4 00) TW(6 00)	41 00	3.00	2 00	gir पचतौरा देहा जहाँगीर	368
KR	ALLAPUR 3	-	-	W(22.00),TWE(41 00) TK(5.00)	36.00	1.00	9 00	ai अल्लापुर पट्टी साहवरा	369

370	Allapur Patti Nandu	182.00	----------	U N - I N H A B I T E D	----------	गर आबाद	----------	
371	Allapur Patti Kazi	252.00	----------	U N - I N H A B I T E D	----------	गैर आबाद	----------	
372	Bankhiria	12 00	----------	U N - I N H A B I T E D	----------	गैर आबाद	----------	
373	Allapur Patti Chandi	185.00	760 (117)	P(1)	CHW(1)	W,HP	-(-5)	-(-5) -(-5)
374	Allapur Patti Bhola	291.00	621 (94)	-(-5)	CHW(1)	W,HP	-(-5)	-(-5) -(-5)
375	Allapur Patti Gurubax	169.00	----------	U N - I N H A B I T E D	----------	गैर आबाद	----------	
376	Allapur Patti Moti Hx	267.00	298 (46)	-(-5)	P(1),CWC(1),PHC(1)	W,HP	-(-5)	-(-5) -(-5)
377	Bisarat Nagar	142.00	916 (123)	P(1)	CHW(1)	W,HP	-(-5)	-(-5) -(-5)
378	Mauzampur	42.00	192 (30)	-(-5)	CHW(1)	W,HP	-(-5)	-(-5) -(-5)
379	Azamnagar	132.00	----------	U N - I N H A B I T E D	----------	गैर आबाद	----------	
380	Bilhari	157 00	2011 (339)	P(1)	CWC(1)	W,HP	-(-5)	-(-5) -(-5)
381	Kotha	107.00	857 (142)	P(1)	CHW(1)	W,HP	-(-5)	-(-5) -(-5)
382	Shadipur	174.00	134 (27)	-(-5)	CHW(1)	W,HP	-(-5)	-(-5) -(-5)
383	Mehra	180.00	----------	U N - I N H A B I T E D	----------	गैर आबाद	----------	
384	Kakrala	2010 00	1522 (194)	-(-5)	CWC(1),PHC(1)	W,HP	-(-5)	-(-5) -(-5)
385	Kantiya	220.00	1119 (178)	P(1),M(1)	CHW(1)	W,HP	PO	-(-5) -(-5)
386	Uraulia	99 00	2127 (385)	P(1)	CHW(1)	W,HP	-(-5)	-(-5) -(-5)
387	Guthana	244 00	1153 (192)	P(1)	CHW(1)	W,HP	PO	-(-5) -(-5)

11	12	13	14	15	16	17	18	2	1
KR	ALLAPUR 3	-	-	TWE(104 00)	37 00	23 00	18 00	अल्लापुर पट्टी नन्दू	370
KR	ALLAPUR 3	-	-	TW(84 00),TWE(60 00)	28.00	9.00	71 00	अल्लापुर पट्टी काजी	371
KR	ALLAPUR 3	-	-	TW(7.00)	4.00	1.00	0.00	बनखिरिया	372
KR	ALAPUR 3	ED,EAG	-	TW(72.00),TWE(50.00)	42.00	11.00	10 00	Fazil अल्लापुर पट्टी चन्दी फार्म	373
KR	ALAPUR 2	EAG	-	TW(60 00),TWE(94 00)	103 00	9.00	25.00	Bhanju अल्लापुर पट्टी भोला भ	374
KR	ALLAPUR 2	-	-	TW(62.00),TWE(40.00)	40.00	6 00	21.00	ksh अल्लापुर पट्टी गुरबक्स	375
KR	ALAPUR 2	EAG	-	TW(70.00),TWE(102.00)	71 00	5 00	19.00	ardayal अल्लापुर पट्टी मोती ह	376
KR	ALAPUR 3	ED,EAG	-	TW(18.00),TWE(61.00) O(8.00)	37.00	5.00	13 00	बिसारत नगर	377
KR	ALAPUR 3	-	-	TW(28.00)	8.00	3.00	3.00	मौज़मपुर	378
KR	ALLAPUR 3	-	-	TW(48.00),TWE(34.00)	40 00	1 00	9.00	आजमनगर	379
KR	ALAPUR 4	ED,EAG	-	TW(55.00),TWE(45.00)	36.00	4.00	17.00	बिलहरी	380
KR	ALAPUR 4	EAG	-	TW(10 00),TWE(45 00) O(6 00)	33.00	1.00	12 00	कोठा	381
KR	KAKRALA 4	EAG	-	TWE(100.00),O(7.00)	46 00	11 00	10.00	शादीपुर	382
KR	KAKRALA 4	-	-	TW(61.00),O(63.00)	32.00	19.00	5.00	मेहरा	383
KR	KAKRALA 2	ED,EAG	-	WE(286.00),TWE(439.00) TK(2.00),O(537.00)	489.00	95.00	162.00	ककराला	384
KR	KAKRALA 4	ED,EAG	-	TW(45.00),TWE(118.00) O(3.00)	33.00	5.00	16.00	कंटिया	385
PR	KAKRALA 2	ED,EAG	-	TWE(73 00)	5.00	6.00	15.00	उरौलिया	386
KR	ALAPUR 4	EAG	-	TW(80.00),TWE(107.00)	33.00	6.00	18.00	गुठना	387

1	2	3	4	5	6	7	8	9	10
388	Saidpur	259.00	1114 (172)	P(1)	CHW(1)	W,HP	-(-5)	-(5-10)	-(5-10)
389	Gauramai	198 00	1597 (276)	P(1)	CHW(1)	W,HP	-(-5)	-(-5)	-(-5)
390	Chandbarai	285 00	502 (97)	P(1)	CHW(1)	W,HP	-(5-10)	-(5-10)	-(5-10)
391	Biriadanda Chandpur	590 00	1388 (193)	P(1)	CWC(1)	W,HP	-(5-10)	-(5-10)	-(5-10)
	Total .	29207 00	99379 16539	P(71),M(9) PUC(1),AC(1) O(1)	H(2),CWC(17) PHC(4),PHS(2) FPC(2),RP(4) CHW(94)				

..	12	13	14	15	16	17	18	2	1
KR	KAKRALA 6	ED,EAG	-	TW(50 00),TWE(80 00)	111 00	6 00	12 00	सैदपुर	388
DR	KAKRALA 4	ED,EAG	-	TW(171 00)	7 00	4 00	16.00	गौरामई	389
KR	KAKRALA 6	ED,EAG	-	O(129.00),T(20.00)	118 00	10 00	8 00	चादबराई	390
KR	KAKRALA 6		-	TW(218 00),O(5 00) T(58 00)	233.00	52.00	24 00	बिरियाडाडा चदपुर	391
योग			489.00	W(489 00),WE(675 00) TW(7926 00),TWE(2973.00) TK(36 00),WF(20 00) O(2305.00),T(78 00)	8335.00	3021.00	3060 00		

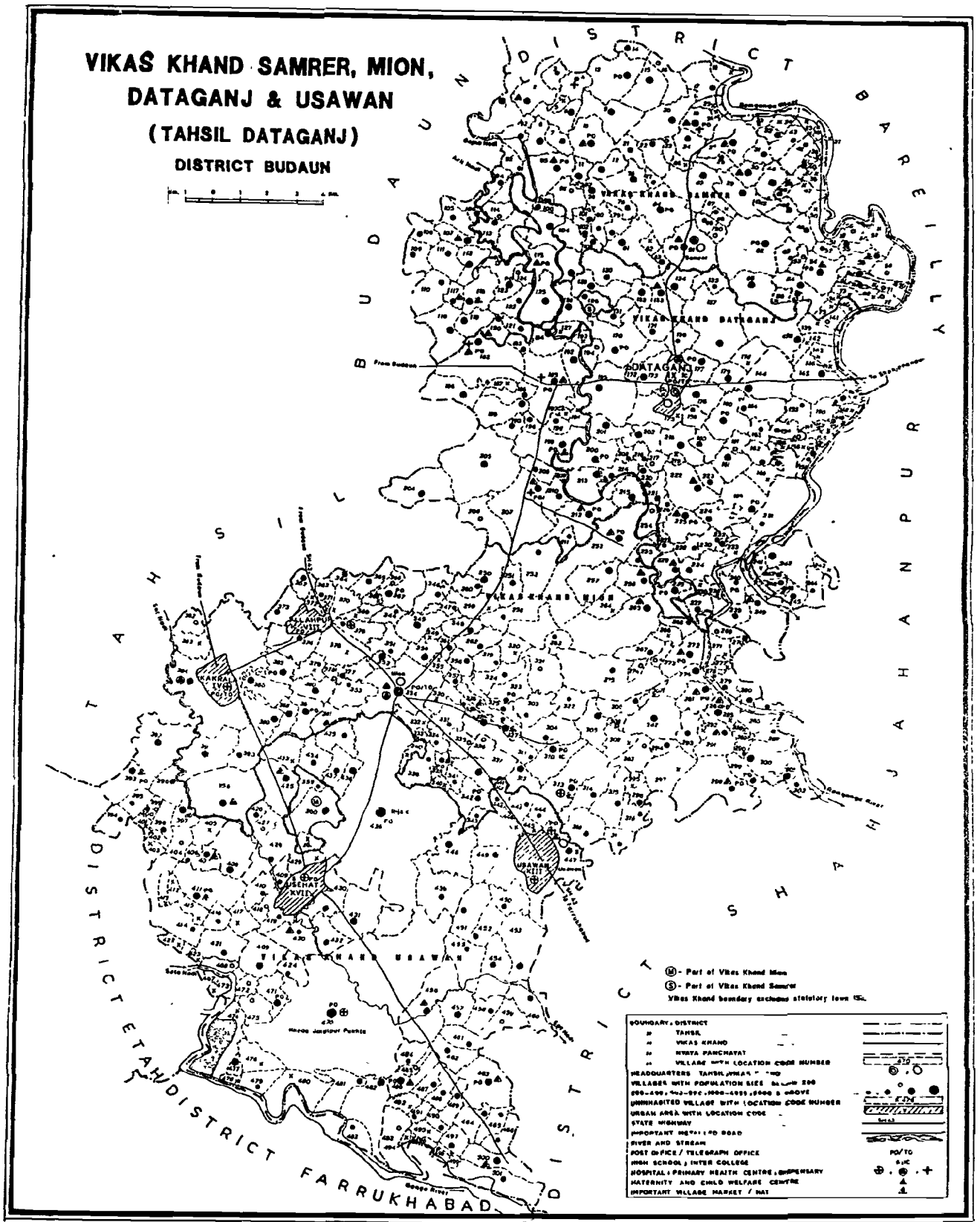

BASED UPON SURVEY OF INDIA MAP WITH THE PERMISSION OF THE SURVEYOR GENERAL OF INDIA

© GOVERNMENT OF INDIA COPYRIGHT, 1987

District Name : Budaun

ग्राम मे उपलब्ध जन सविधाये - [यदि ग्राम मे सविधा उपलब्ध नही है तो डेश (-) लगाने के बाद ग्राम से जितनी दूरी पर सविधाये उपलब्ध है वह दूरी मोट तौर पर इस प्रकार कोष्ठको -5 कि मी . 5-10 कि मी एव 10+ कि मी की सामान्य श्रेणियो मे दी गयी है।
Amenities Available - [If not available within the village, a dash (-) has been shown in the column and next to it, in brackets, the distance in broad ranges viz. -5 kms , 5-10 Kms and 10+ kms. of the nearest place where the facility is available has been given]

लोकेशन कोड न Location Code No	ग्राम का नाम Name of Village	ग्राम का कुल क्षेत्रफल (हेक्टेयर में) Total area of the village (in hectares)	कुल जनसख्या एव परिवारो की सख्या Total population and number of households	शैक्षणिक Educational	चिकित्सा सम्बन्धी Medical	पीने का पानी (पोन योग्य) Drinking Water (Potable)	डाक और तार Post and Telegraph	बाजार/हाट का दिन/के दिन यदि कोई हो Day(s) of market/hat, if any	सचार व्यवस्था (बस स्टाप, रेलवे स्टेशन, जल मार्ग Communications (Bus stop, Railway station, Water way)
1	2	3	4	5	6	7	8	9	10
C.D Block :- Usawan						Tahsil :- Dataganj			
392	Bachi Jhanjhrau	581.00	2590 (417)	P(2),M(1),AC(1)	CHW(1)	W,HP	-(5-10)	-(-5)	-(5-10)
393	Nauli Fatuabad	312.00	1227 (225)	P(1)	CHW(1)	W,HP	PO	MON,THU	-(5-10)
394	Tikai Kham	217 00	395 (73)	-(-5)	CHW(1)	W,HP	-(-5)	-(-5)	-(>10)
395	Tikai Pukhta	163.00	439 (65)	P(1)	CHW(1)	W,HP	-(-5)	-(-5)	-(>10)
396	Azrau	214.00	832 (157)	P(1)	CHW(1)	W,HP	-(5-10)	-(-5)	-(5-10)
397	Tikra	273 00	1525 (276)	P(1)	CHW(1)	W,HP	-(5-10)	WED,SUN	-(5-10)
398	Tikri Pukhta	147.00	614 (108)	-(-5)	CHW(1)	W,HP	-(-5)	-(-5)	-(>10)
399	Devkali Pukhta	150.00	185 (37)	P(1)	CHW(1)	W,HP	-(-5)	-(-5)	-(>10)
400	Devkali Kham	101.00	326 (61)	-(-5)	CHW(1)	W,HP	-(5-10)	-(-5)	-(>10)
401	Devkali Masmulabad	142.00	----------	U N - I N H A B I T E D ----------		गैर आबाद	----------		
402	Tikri Kham	47.00	----------	U N - I N H A B I T E D ----------		गैर आबाद	----------		
403	Tapulau Waris	157.00	----------	U N - I N H A B I T E D ----------		गैर आबाद	----------		

जिले का नाम बताय

भूमि प्रयोग Land Use
(अर्थात् भूमि के पृथक - पृथक वर्गों के अन्तर्गत क्षेत्रफल - हेक्टेयर में दशमलव के दो निकटतम अकों में परिवर्तित)
(i e area under different type of land use in hectares rounded upto two decimal places)

ग्राम तक पहुँचने का मार्ग Approach to village	निकटतम कस्बा और उसकी दूरी (कि मी में) Nearest Town and distance (in Kms)	बिजली की आपूर्ति Power supply	वन Forest	स्रोत द्वारा सिंचित Irrigated (by source)	असिंचित Unirrigated	कृषि योग्य बंजर भूमि (गोचर तथा उपवन सहित) Culturable waste (including gaucher and groves)	कृषि के लिये अनुपलब्ध क्षेत्र Area not available for cultivation	ग्राम का नाम Name of Village	लोकेशन कोड न Location code No.
11	12	13	14	15	16	17	18	2	1
विकास खण्ड -	उसावाँ					तहसील -		दातागज	
KR	USENAT 11	ED	-	TW(89.00),TWE(348 00)	36 00	89.00	19 00	बची झझरऊ	392
KR	KADARCHOK 9	EAG	0 88	O(88 00)	205 00	5.00	14.00	नौली फतुआबाद	393
KR	USEHAT 14	EAG	-	T(21 00)	120 00	67 00	9 00	टिकई खाम	394
KR	USEHAAT 11	EAG	-	O(55.00)	96 00	8 00	4.00	टिकई पुख्ता	395
KR	KAKRALA 6	ED	-	W(11.00),TK(5.00) O(56 00)	114 00	18.00	10 00	अजरऊ	396
KR	USEHAT 10	ED	-	TK(158 00)	75 00	24 00	16 00	टिकरा	397
KR	KAKRALA 6	ED	-	O(42 00)	89 00	8.00	8 00	टिकरी पुख्ता	398
KR	USEHAT 11	EAG	-	O(95.00)	0 00	3 00	52.00	देवकली पुख्ता	399
KR	USEHAT 12	EAG	-	O(58 00)	21 00	11.00	11.00	देवकली खाम	400
KR	USEHAT 12	-	-	O(4 00)	2 00	93 00	43.00	देवकली मसमूलबाद	401
KR	USEHAT 12	-	-	W(2.00)	29 00	6 00	10.00	टिकरी खाम	402
KR	USEHAT 12	-	-	TK(6 00)	110 00	33.00	8.00	टापूलो वारिस	403

1	2	3	4	5	6	7	8	9	10
404	Bachelı Tarachand	125 00	150 (26)	-(-5)	CHW(1)	W,HP	-(-5)	-(-5)	BS
405	Devraı Patti	85 00	----------	U N - I N H A B I T E D	----------	गैर आबाद		----------	
406	Kaila	48 00	204 (45)	-(-5)	CHW(1)	W,HP	-(-5)	-(-5)	BS
407	Haradı	137 00	968 (172)	P(1),M(1)	CHW(1)	W,HP	-(5-10)	FRI	-(5-10)
408	Gadıa Hardo Patti	407 00	1551 (244)	P(1)	CHW(1)	W,HP	-(-5)	-(-5)	-(-5)
409	Kaithola	77 00	----------	U N - I N H A B I T E D	----------	गैर आबाद		----------	
410	Mirzapur Basant	174.00	258 (53)	-(-5)	CHW(1)	W,HP	-(-5)	-(-5)	-(-5)
411	Sarelı Pukhta	478 00	1304 (208)	P(2),M(1)	CHW(1)	W,HP	PO	MON,FRI	-(5-10)
412	Bachaura Khurd Kham	58 00	----------	U N - I N H A B I T E D	----------	गैर आबाद		----------	
413	Bachaura Khurd Pukht□	37 00	----------	U N - I N H A B I T E D	----------	गैर आबाद		----------	
414	Ahmadnagar Bachaura	664 00	471 (86)	-(-5)	CHW(1)	W,HP	-(-5)	-(5-10)	-(5-10)
415	Sarelı Kham	84.00	----------	U N - I N H A B I T E D	----------	गैर आबाद		----------	
416	Mugarra	130.00	364 (73)	-(-5)	CHW(1)	W,HP	-(-5)	-(-5)	-(-5)
417	Bakarpur	146.00	----------	U N - I N H A B I T E D	----------	गैर आबाद		----------	
418	Prathvı Nagla	107.00	174 (32)	-(-5)	CHW(1)	W,HP	-(-5)	-(-5)	-(-5)
419	Mubarakpur	119.00	342 (50)	-(-5)	CHW(1)	W,HP	-(-5)	-(-5)	-(-5)
420	Trılokpur	300.00	237 (37)	-(-5)	CHW(1)	W,HP	-(-5)	SUN	-(-5)
421	Asmaı Rafatpur Pukht□	244.00	905 (146)	P(1)	CHW(1)	W,HP	-(-5)	-(-5)	-(-5)

12	13	14	15	16	17	18	2	1
KR USEHAT 7	ED	-	O(38 00)	27 00	47.00	13.00	बछेली ताराचद	404
KR USEHAT 7	-	-	O(47.00)	23.00	15 00	0.00	देवरई पट्टी	405
KR USEHAT 7	ED	-	TW(25 00)	10 00	2.00	11.00	कैला	406
PR USEHAT 7	ED	-	TW(76 00)	21 00	13 00	27.00	हरेडी	407
KR USEHAT 4	ED	-	TW(41 00),O(202.00)	92 00	43 00	29 00	गडिया हरदो पट्टी	408
KR USEHAT 4	-	-	TW(23.00)	37 00	14 00	3 00	कैथोला	409
KR USEHAT 2	ED	-	W(18 00),TW(63.00) TK(15 00)	9.00	51 00	18.00	मिर्जापुर बसत	410
KR USEHAT 5	ED,EAG	-	TW(152 00)	113 00	175 00	38 00	सरेली पुख्ता	411
KR USEHAT 5	-	-	O(21.00)	21 00	15.00	1.00	बछौरा खुर्द खाम	412
KR USEHAT 5	-	-	O(11 00)	13 00	12.00	1.00	a बछौरा खुर्द पुख्ता	413
KR USEHAT 6	EAG	-	TW(7 00),O(6 00)	324 00	323 00	4.00	अहमदनगर बछौरा	414
KR USEHAT 6	-	-	TW(19 00)	43 00	9.00	13 00	सरेली खाम	415
KR USEHAT 4	ED	-	W(26 00),TW(14 00)	46.00	35.00	9.00	मुगरी	416
KR USEHAT 4	-	-	TW(16.00)	19 00	85 00	26 00	बाकरपुर	417
KR USEHAT 2	ED	-	W(16 00),O(44 00)	7 00	32 00	8 00	प्रथ्वी नगला	418
KR USEHAT 2	ED	-	TW(55.00)	23 00	37 00	4 00	मुबारकपुर	419
KR USEHAT 3	EAG	-	TW(43 00),TK(10 00) O(139.00)	70 00	17 00	21.00	त्रिलोकपुर	420
KR USEHAT 3	ED	1 00	W(1.00),O(91.00)	105 00	9 00	37.00	a असमई रफतपुर पुख्ता	421

1	2	3	4	5	6	7	8	9	10
422	Sultanpur	54.00	----------	U N - I N H A B I T E D	----------	गैर आबाद	----------		
423	Asmai Rafatpur Kham m	99.00	----------	U N - I N H A B I T E D	----------	गैर आबाद	----------		
424	Aktueya Kala	219.00	323 (55)	P(1)	CHW(1)	W,HP	-(5-10)	-(-5)	-(-5)
425	Mirzapur Bichola	596.00	1350 (156)	P(1)	CHW(1)	W,HP	-(5-10)	THU	BS
426	Keshaupur	70.00	534 (67)	P(1)	CHW(1)	W,HP	-(-5)	-(-5)	-(-5)
427	Saranmai	219.00	165 (28)	-(-5)	CHW(1)	W,HP	-(-5)	-(-5)	-(-5)
428	Rasulpur Nagla	353.00	819 (156)	-(-5)	CHW(1)	W,HP	-(-5)	-(-5)	-(-5)
429	Ushat	541 00	----------	U N - I N H A B I T E D	----------	गैर आबाद	----------		
430	Shahpur	222.00	928 (176)	P(1)	CHW(1)	W,HP	-(-5)	-(-5)	-(-5)
431	Kunwar Gaun	570 00	1975 (351)	P(1)	CHW(1)	W,HP	-(-5)	-(-5)	-(-5)
432	Belamai	258 00	912 (167)	-(-5)	CHW(1)	W,HP	-(-5)	-(-5)	-(-5)
433	Tarsura	231.00	389 (68)	-(-5)	CHW(1)	W,HP	-(-5)	-(-5)	-(-5)
434	Masoodpura	208 00	984 (136)	P(1)	CHW(1)	W,HP	-(-5)	-(-5)	-(-5)
435	Babai Bhatpura	211.00	736 (118)	P(1)	CHW(1)	W,HP	-(-5)	-(-5)	-(-5)
436	Bhasandhra	37.00	2368 (401)	P(1)	CHW(1)	W,HP	-(5-10)	-(5-10)	BS
437	Mirzapur Atraj	161.00	506 (91)	-(-5)	CHW(1)	W,HP	-(-5)	-(5-10)	-(5-10)
438	Rajola	3585.00	10351 (1713)	P(2),M(1)	CWC(1)	W,HP	PO	-(5-10)	-(-5)
439	Bachelı Daranagar	399 00	837 (150)	P(1)	RP(1),CHW(1)	W,HP	-(5-10)	-(5-10)	-(5-10)

11	12	13	14	15	16	17	18	2	1
KR	USEHAT 3	-	-	-	0 00	14 00	40 00	सुल्तानपुर	422
KR	USEHAT 3	-	-	TW(5.00)	8 00	0 00	86 00	असमई रफतपुर खाम	423
KR	USEHAT 4	EAG	-	O(135.00)	66 00	13 00	5.00	अक्दुइया कला	424
PR	USEHAT 5	-	-	W(179.00),TW(223.00)	115 00	54 00	25.00	मिर्जापुर बिचोला	425
KR	USEHAT 4	-	-	O(30 00)	20 00	14 00	6.00	केशोपुर	426
KR	USEHAT 3	-	-	TW(108.00),TK(10 00)	72.00	25.00	4.00	सरनमई	427
KR	USEHAT 2	EAG	-	W(9 00),TK(26.00) O(57 00)	165 00	83 00	13.00	रसूलपुर नगला	428
PR	USEHAT 1	ED	-	TW(187 00)	255 00	43.00	56.00	उसहैत	429
PR	USEHAT 1	-	-	TW(53 00)	129 00	26 00	14.00	शाहपुर	430
PR	USEHAT 3	-	-	W(5 00),TW(106.00) TK(3 00),O(67.00)	311.00	39 00	39.00	कुवर गाँव	431
KR	USEHAT 3	EAG	-	W(33 00),WE(27 00) O(41 00)	134.00	16.00	7 00	बेलामई	432
KR	USEHAT 3	EAG	-	TW(147 00)	64.00	10 00	10.00	तरसुरा	433
KR	USEHAT 6	EAG	-	TW(30.00),O(92 00)	45 00	27.00	14 00	मसूदपुरा	434
KR	USEHAT 8	EAG	-	TW(15.00),TWE(18 00) TK(19 00),O(109.00)	33.00	7 00	10 00	बबई भटपुरा	435
PR	USEHAT 6	EAG	-	TW(27 00)	0 00	1.00	9.00	भसन्दरा	436
KR	USEHAT 5	EAG	-	TW(120 00)	29 00	3 00	9.00	मिर्जापुर अतराज	437
PR	USEHAT 5	EAG	-	W(209 00),TW(765.00) TWE(89 00)	1974 00	336.00	236.00	रिजोला	438
KR	USAWAN 5	EAG	-	O(58 00)	200 00	128.00	13.00	बछेली दारानगर	439

1	2	3	4	5	6	7	8	9	10
440	Sondhamai	88 00	870 (116)	P(1)	RP(1),CHW(1)	W,HP	-(-5)	-(5-10)	-(5-10)
441	Gauri Patti	30 00	----------	U N - I N H A B I T E D	----------	गैर आवाद		----------	
442	Milkiya	76.00	246 (37)	-(-5)	CHW(1)	W,HP	-(-5)	-(-5)	-(-5)
443	Hazara	113 00	417 (44)	-(-5)	CHW(1)	W,HP	-(-5)	-(-5)	-(-5)
444	Nainamai	113.00	307 (53)	P(1)	CHW(1)	W,HP	-(-5)	-(-5)	-(-5)
445	Usawan Patti Math	90.00	----------	U N - I N H A B I T E D	----------	गैर आबाद		----------	
446	Dhimarpura	85.00	----------	U N - I N H A B I T E D	----------	गैर आबाद		----------	
447	Usawan	1406 00	2501 (414)	P(5),M(1),H(1)	H(1),MWC(1),PHC(1) RP(6),CHW(1)	W,TW,HP	PO	TUE,WED	BS
448	Pachteor Diwannagar	429.00	1028 (177)	P(1)	CHW(1)	W,HP	-(-5)	-(-5)	-(-5)
449	Fatehgarh	197 00	653 (91)	P(1)	CHW(1)	W,HP	-(-5)	-(-5)	-(-5)
450	Shankerpur	233 00	675 (117)	P(1)	CHW(1)	W,HP	-(-5)	-(-5)	-(-5)
451	Udia Nagla	305 00	670 (104)	P(1)	CHW(1)	W,HP	-(-5)	-(-5)	-(-5)
452	Budhau	181.00	782 (144)	-(-5)	CHW(1)	W,HP	-(5-10)	-(5-10)	-(5-10)
453	Birampur	543.00	1094 (167)	P(1)	CHW(1)	W,HP	-(5-10)	-(5-10)	-(5-10)
454	Akbarpur	280.00	803 (115)	P(1)	CHW(1)	W,HP	-(5-10)	-(5-10)	-(5-10)
455	Dalel Ganj	340.00	210 (41)	-(-5)	CHW(1)	W,HP	-(5-10)	-(5-10)	-(5-10)
456	Sathra	671 00	1339 (217)	P(1)	CHW(1)	W,HP	-(-5)	TUE	-(>10)
457	Barainia	240.00	1218 (200)	P(1)	CHW(1)	W,HP	-(5-10)	-(5-10)	-(>10)

11	12	13	14	15	16	17	18	2	1
KR	USAWAN 6	EAG	-	TW(60 00)	19 00	2.00	7 00	सोधामई	440
KR	USAWAN 3	-	-	TW(11 00)	17 00	1.00	1 00	गौरी पट्टी	441
KR	USAWAN 3	EAG	-	TW(47 00)	21 00	2 00	6.00	मिलकिया	442
KR	USAWAN 3	EAG	-	TW(57 00)	48 00	2 00	6.00	हजारा	443
KR	USAWAN 2	EAG	-	TW(34 00),TWE(13.00)	60 00	2.00	4 00	नैनामई	444
KR	USAWAN 2	-	-	TW(28 00)	45 00	2 00	15.00	उसावा पट्टी मेठ	445
KR	USAWAN 2	-	-	TW(49.00),O(19.00)	12 00	3.00	2 00	धिमरपुरा	446
PR	USAWAN 2	ED	-	W(106 00),TW(501 00) O(41.00)	450.00	187.00	121.00	उसावा	447
KR	USAWAN 2	EAG	-	TW(197.00)	147.00	59 00	26.00	पचतौर दीवाननगर	448
KR	USAWAN 2	EAG	-	TW(51 00)	214 00	17.00	15.00	फतेहगढ	449
KR	USWAN 3	EAG	-	O(86 00)	98 00	37 00	12.00	शकरपुर	450
KR	USAWAN 4	EAG	-	TW(64 00)	142 00	85 00	14.00	उदिया नगला	451
KR	USAWAN 6	EAG	-	TW(56 00)	82.00	35.00	8 00	बुधऊ	452
KR	USAWAN 5	EAG	-	W(10.00),TW(129.00) TWE(2 00)	250.00	61 00	91 00	बीरामपुर	453
KR	USAWAN 5	EAG	-	W(43.00),TW(6.00)	173 00	38 00	20 00	अकबरपुर	454
KR	USAWAN 6	EAG	-	TK(25 00),O(46 00)	157.00	88.00	24.00	दलेल गज	455
KR	USEHAT 13	EAG	-	W(185 00),TW(149 00)	210 00	74.00	53 00	सथरा	456
KR	USAWAN 12	EAG	-	W(98.00),TWE(4 00) TK(13.00)	74 00	29 00	22.00	बरेनिया	457

1	2	3	4	5	6	7	8	9	10
458	Ughauli	263 00	751 (128)	-(-5)	CHW(1)	W,HP	-(5-10)	-(5-10)	-(>10)
459	Moonjkheda	250.00	159 (25)	-(-5)	CHW(1)	W,HP	-(5-10)	-(10+)	-(>10)
460	Sikandrabad	373.00	590 (97)	-(-5)	CHW(1)	W,HP	-(5-10)	-(5-10)	-(5-10)
461	Maujjampur	211.00	790 (136)	P(1)	CHW(1)	W,HP	-(-5)	-(-5)	-(>10)
462	Nagasi	163.00	766 (142)	-(-5)	CHW(1)	W,HP	-(-5)	-(-5)	-(>10)
463	Lilwa	462 00	2023 (366)	P(1)	CHW(1)	W,HP	PO	TUI,FRI	-(>10)
464	Mugarra Mahanagar	147 00	557 (126)	P(1)	CHW(1)	W,HP	-(-5)	-(-5)	-(>10)
465	Mohammdpur	157 00	450 (71)	-(-5)	CHW(1)	W,HP	-(-5)	-(-5)	-(>10)
466	Bani	174 00	424 (96)	-(-5)	CHW(1)	W,HP	-(-5)	-(-5)	-(>10)
467	Sakatpur Kham	99.00	----------	U N - I N H A B I T E D	----------	गैर आबाद	----------		
468	Sakatpur Pukhta	172.00	130 (23)	-(-5)	CHW(1)	W,HP	-(-5)	-(5-10)	-(5-10)
469	Lalomai	379 00	1244 (234)	P(1)	CHW(1)	W,HP	-(-5)	-(-5)	-(-5)
470	Kheda Jalalpur Pukht□	3704 00	9890 (1729)	P(5)	H(1)	W,HP	PO	-(5-10)	-(5-10)
471	Bhundi	373.00	1874 (291)	P(1)	CHW(1)	W,HP	PO	-(-5)	-(-5)
472	Kamlu Nagla	87 00	71 (10)	-(-5)	CHW(1)	W,HP	-(-5)	-(-5)	-(>10)
473	Haldikheda	236 00	----------	U N - I N H A B I T E D	----------	गैर आबाद	----------		
474	Behta	91 00	----------	U N - I N H A B I T E D	----------	गैर आबाद	----------		
475	Behti	273.00	61 (14)	-(-5)	CHW(1)	W,HP	-(-5)	-(5-10)	-(5-10)

11	12	13	14	15	16	17	18	2	1
KR	USAWAN 10	EAG	-	TW(179 00)	38 00	21 00	25.00	उछौली	458
KR	USAWAN 11	EAG	-	TW(165.00)	48.00	19.00	18.00	मूलखेडा	459
KR	USAWAN 10	EAG	-	TW(56 00)	125 00	108.00	84.00	सिकदराबाद	460
KR	USAWAN 14	EAG	-	O(102.00)	48.00	30.00	31.00	मौजमपुर	461
KR	USAWAN 14	EAG	-	W(74.00),O(4 00)	54 00	16.00	15.00	नगासी	462
KR	USAWAN 16	ED	-	O(254.00)	100.00	55.00	53.00	लिलवा	463
KR	USAWAN 18	EAG	-	TW(98 00)	21.00	8.00	20.00	मुगरा महानगर	464
KR	USAWAN 19	EAG	-	W(23 00),TW(65.00)	44 00	7 00	18 00	मोहम्मदपुर	465
KR	USAWAN 20	EAG	-	O(83.00)	56 00	30 00	5.00	बनी	466
KR	USAWAN 20	-	-	-	0.00	0.00	99 00	सकतपुर खाम	467
KR	USEHAT 5	-	-	W(11.00)	9 00	10.00	142.00	सकतपुर पुख्ता	468
KR	USEHAT 4	EAG	-	W(27 00),TW(152 00)	134 00	36 00	30.00	ललोमई	469
PR	USEHAT 6	EAG	-	W(178.00),TWE(559.00) TK(2.00),O(961.00)	871 00	430 00	703 00	a खेड़ा जलालपुर पुख्ता	470
KR	USEHAT 4	EAG	-	TW(124 00),TWE(12.00) O(1 00)	59 00	65 00	112 00	भुडी	471
KR	USEHAT 13	EAG	-	W(1 00),TK(1.00) O(25.00)	26 00	13 00	21.00	कमलू नगला	472
KR	USEHAT 13	-	-	-	0 00	25 00	211 00	हल्दीखेड़ा	473
KR	USEHAT 13	-	-	-	0.00	13.00	78 00	बेहटा	474
KR	USEHAT 7	EAG	-	-	5.00	84.00	184 00	बेहटी	475

1	2	3	4	5	6	7	8	9	10
476	Raipur Pukhta	149 00	----------	U N - I N H A B I T E D	----------	गैर आबाद		----------	
477	Sithauli Kham	362 00	1343 (176)	P(1)	RP(1),CHW(1)	W,HP	-(5-)	-(5-10)	-(5-10)
478	Sithauli Kham Amda E	128 00	----------	U N - I N H A B I T E D	----------	गैर आबाद		----------	
479	Raipur Kham	179 00	268 (52)	-(-5)	CHW(1)	W,HP	-(-5)	-(5-10)	-(5-10)
480	Raipur Amda Etaha	105 00	----------	U N - I N H A B I T E D	----------	गैर आबाद		----------	
481	Kheda Jalalpur Kham	477 00	813 (155)	-(-5)	CHW(1)	W,HP	-(-5)	-(5-10)	-(5-10)
482	Jati	593 00	1144 (210)	-(-5)	RP(1),CHW(1)	W,HP	-(-5)	-(-5)	-(5-10)
483	Jta	188.00	445 (95)	-(-5)	CHW(1)	W,HP	-(-5)	-(-5)	-(>10)
484	Mathla	130.00	248 (47)	-(-5)	RP(1),CHW(1)	W,HP	-(-5)	-(-5)	-(>10)
485	Etawa	52.00	183 (32)	P(1)	RP(1),CHW(1)	W,HP	-(-5)	-(-5)	-(>10)
486	Katra Sadatganj	202 00	1608 (333)	P(2),M(1)	RP(4),CHW(1)	W,HP	PO	WED,SUN	-(5-10)
487	Nagla Shimbhu Pukhta	207 00	824 (158)	P(1)	RP(1),CHW(1)	W,HP	-(-5)	-(-5)	-(>10)
488	Bhakroli	28.00	773 (134)	P(1)	RP(2),CHW(1)	W,HP	-(-5)	-(-5)	-(>10)
489	Khiria Madhukar Pukh	178.00	738 (144)	P(1)	RP(1),CHW(1)	W,HP	-(-5)	-(-5)	-(>10)
490	Khiria Himayun Pukht	194 00	589 (110)	-(-5)	RP(1),CHW(1)	W,HP	-(-5)	-(-5)	-(>10)
491	Khajura Pukhta	31 00	264 (47)	-(-5)	RP(1),CHW(1)	W,HP	-(-5)	-(-5)	-(>10)
492	Nagla Simbhu Kham	20.00	----------	U N - I N H A B I T E D	----------	गैर आबाद		----------	
493	Khajura Kham	348.00	137 (17)	-(-5)	CHW(1)	W,HP	-(-5)	-(-5)	-(>10)

11	12	13	14	15	16	17	18	-	1
KR	USEHAT 7	-	-	-	0 00	11.00	137 00	रायपुर पुख्ता	476
KR	USEHAT 5	EAG	-	O(29 00)	36 00	292.00	5 00	सिथौली खाम	477
KR	USEHAT 5	-	-	TW(23.00)	51 00	54 00	0 00	atha सिथौली खाम आमद एठा	478
KR	USEHAT 5	EAG	-	O(27.00)	51.00	95.00	6 00	रायपुर खाम	479
KR	USEHAT 5	-	-	TW(4.00),O(30.00)	13 00	35.00	23.00	रायपुर आमदा एठा	480
KR	USEHAT 5	EAG	-	O(125 00)	17.00	107.00	228 00	खेडा जलालपुर खाम	481
PR	USEHAT 10	EAG	-	O(125 00)	17.00	174.00	277.00	जाटी	482
KR	USEHAT 12	EAG	-	O(121.00)	48.00	14.00	5 00	जटा	483
KR	USEHAT 11	-	-	TW(40.00)	50.00	28.00	12.00	मठला	484
KR	USEHAT 11	-	-	TW(17.00),O(11 00)	18.00	1.00	5.00	इटवा	485
PR	USEHAT 10	ED,EAG	-	O(87.00)	48 00	13.00	54.00	कटरा सादातगज	486
KR	USEHAT 11	ED	-	TW(99 00)	60 00	10.00	38 00	नगला शिम्भू पुख्ता	487
KR	USEHAT 13	EAG	-	TWE(17.00)	2.00	2.00	7 00	मकरोली	488
KR	USEHAT 13	-	-	TW(83 00)	37.00	41.00	17 00	ta खिरिया मधुकर पुख्ता	489
KR	USEHAT 11	-	-	O(113 00)	20 00	45.00	16 00	a खिरिया हुमायूँ पुख्ता	490
KR	USEHAT 12	-	-	O(14 00)	4.00	5.00	8 00	खजुरा पुख्ता	491
KR	USEHAT 12	-	-	-	0.00	0.00	20.00	नगला शिम्भू खाम	492
KR	USEHAT 12	-	-	-	68.00	35.00	245 00	खजुरा खाम	493

1	2	3	4	5	6	7	8	9	10
494	Garhia Gangaram Kham	83 00	----------	U N - I N H A B I T E D	----------	गैर आबाद	----------		
495	Garhia Gangaram Pukh	54 00	----------	U N - I N H A B I T E D	----------	गैर आबाद	----------		
496	Khiria Himayun Kham	10 00	----------	U N - I N H A B I T E D	----------	गैर आबाद	----------		
497	Atena Pukhta	173.00	715 (116)	P(1)	RP(2),CHW(1)	W,HP	-(-5)	-(-5)	-(>10)
498	Khiria Madhukar Kham	65 00	----------	U N - I N H A B I T E D	----------	गैर आबाद	----------		
499	Atena Kham	69.00	----------	U N - I N H A B I T E D	----------	गैर आबाद	----------		
500	Khera Kisni Pukhta	168.00	1220 (210)	P(1)	RP(3),CHW(1)	W,HP	-(5-10)	SAT	-(>10)
501	Khera Kisni Kham	675 00	688 (101)	P(1)	RP(1),CHW(1)	W,HP	-(5-10)	-(5-10)	-(5-10)
	Total :	31858.00	82831 14036	P(58),M(6) H(1),AC(1)	H(2),MCW(1) CWC(1),PHC(1) RP(28),CHW(81)				

11	1.	12	13	15	16	17	18	2	1
KR	USEHAT 12	-	-	-	0 00	4 00	79 00	गढिया गगाराम खाम	494
KR	USEHAT 12	-	-	O(9 00)	23 00	12.00	10.00	ta गढिया गगाराम पुख्ता	495
KR	USEHAT 12	-	-	-	0 00	0.00	10 00	खिरिया हुमायूँ खाम	496
KR	USEHAT 14	-	-	TW(94.00)	32.00	18.00	29 00	अटेना पुख्ता	497
KR	USEHAT 14	-	-	-	0.00	25 00	40.00	खिरिया मधुकर खाम	498
KR	USEHAT 14	-	-	-	6.00	13 00	50.00	अटेना खाम	499
KR	USEHAT 16	-	-	O(74.00)	62 00	15 00	17 00	खेडा किशनी पुख्ता	500
KR	USEHAT 17	EAG	-	PC(36.00)	174 00	257 00	208.00	खेडा किशनी खाम	501
योग			1 88	PC(36.00),W(1265 00) WE(27 00),TW(5047.00) TWE(1062 00),TK(293.00) O(3973 00),T(21 00)	10214.00	5138.00	4905.00		

ग्रामों की वर्णानुक्रम सूची
Alphabetical List of Villages

क्रम सं० Sl. No.	ग्राम का नाम Name of Village	लोकेशन कोड नं० Location Code No.	
		मैनुअल Manual	कम्प्यूटर Computer
1	2	3	4
Tahsil : Gunnaur		**C.D. Block : Rajpura**	
1	Amarpur	24/10/10/110	24/0010/0010/0110
2	Arthal	24/10/10/94	24/0010/0010/0094
3.	Bagder	24/10/10/118	24/0010/0010/0118
4.	Bahatkaran	24/10/10/49	24/0010/0010/0049
5.	Barora	24/10/10/100	24/0010/0010/0100
6.	Basantpur Danda	24/10/10/24	24/0010/0010/0024
7.	Basantpur Sailab	24/10/10/25	24/0010/0010/0025
8.	Beora	24/10/10/108	24/0010/0010/0108
9.	Bhababla	24/10/10/82	24/0010/0010/0082
10.	Bhagta Nagala	24/10/10/30	24/0010/0010/0030
11.	Bhaibhur	24/10/10/97	24/0010/0010/0097
12.	Bhainsrauli	24/10/10/81	24/0010/0010/0081
13.	Bhaiyapur	24/10/10/98	24/0010/0010/0098
14.	Bhikampur Jagir Danda	24/10/10/23	24/0010/0010/0023
15.	Bhikampur Jaini	24/10/10/47	24/0010/0010/0047
16.	Bhikampurjagir Sailab	24/10/10/22	24/0010/0010/0022
17.	Bhirabati	24/10/10/92	24/0010/0010/0092
18.	Bhopatpur	24/10/10/11	24/0010/0010/0011
19.	Chamarpura	24/10/10/18	24/0010/0010/0018
20	Chandu Nagala	24/10/10/56	24/0010/0010/0056

क्रम सं० Sl. No.	ग्राम का नाम Name of Village	लोकेशन कोड नं० Location Code No.	
		मैनुअल Manual	कम्प्यूटर Computer
1	2	3	4
21	Chaturbhanpur	24/10/10/113	24/0010/0010/0113
22	Chaupur Danda	24/10/10/15	24/0010/0010/0015
23	Chaupur Sailab	24/10/10/16	24/0010/0010/0016
24	Deep Pur Danda	24/10/10/8	24/0010/0010/0008
25	Deep Pur Sailab	24/10/10/7	24/0010/0010/0007
26	Deopura	24/10/10/73	24/0010/0010/0073
27	Deora Bhura	24/10/10/41	24/0010/0010/0041
28	Dohari	24/10/10/39	24/0010/0010/0039
29	Dupta Kalan	24/10/10/14	24/0010/0010/0014
30	Dupta Khurdpatti Chita	24/10/10/52	24/0010/0010/0052
31	Dupta Patti Ramsahai	24/10/10/53	24/0010/0010/0053
32	Evajpur	24/10/10/74	24/0010/0010/0074
33	Faijpur	24/10/10/46	24/0010/0010/0046
34	Gawan Bahar Town	24/10/10/67	24/0010/0010/0067
35	Haimadpur	24/10/10/65	24/0010/0010/0065
36	Hardaspur	24/10/10/63	24/0010/0010/0063
37	Harfari	24/10/10/115	24/0010/0010/0115
38	Harupura Chetsingh	24/10/10/80	24/0010/0010/0080
39	Harupura Himmatsing	24/10/10/79	24/0010/0010/0079
40	Hasan Pur Bela	24/10/10/6	24/0010/0010/0006
41	Hirauni	24/10/10/93	24/0010/0010/0093
42	Ikona	24/10/10/85	24/0010/0010/0085
43	Isapur	24/10/10/102	24/0010/0010/0102
44	Ishaqpur	24/10/10/64	24/0010/0010/0064

क्रम स० Sl. No.	ग्राम का नाम Name of Village	लोकेशन कोड न० Location Code No.	
		मैनुअल Manual	कम्प्यूटर Computer
1	2	3	4
45	Jahanpur	24/10/10/101	24/0010/0010/0101
46	Jaidaspur	24/10/10/43	24/0010/0010/0043
47	Jaitora Sakarpur	24/10/10/45	24/0010/0010/0045
48	Jamalpur Danda	24/10/10/28	24/0010/0010/0028
49	Jamalpur Sailab	24/10/10/27	24/0010/0010/0027
50	Jianagla	24/10/10/114	24/0010/0010/0114
51	Jijonda Danda	24/10/10/20	24/0010/0010/0020
52	Jijonda Sailab	24/10/10/21	24/0010/0010/0021
53	Kahrola Garvi	24/10/10/54	24/0010/0010/0054
54	Kahrola Patti Shakri	24/10/10/55	24/0010/0010/0055
55	Kamalpur	24/10/10/76	24/0010/0010/0076
56	Kanhua	24/10/10/104	24/0010/0010/0104
57	Karanpur	24/10/10/38	24/0010/0010/0038
58	Karkora	24/10/10/10	24/0010/0010/0010
59	Kesarpur	24/10/10/66	24/0010/0010/0066
60	Kewalpur Urf Tipera	24/10/10/34	24/0010/0010/0034
61	Khagupura	24/10/10/72	24/0010/0010/0072
62	Khajra Inaiatganj	24/10/10/87	24/0010/0010/0087
63	Kudarsi	24/10/10/75	24/0010/0010/0075
64	Lahara Ratuk	24/10/10/83	24/0010/0010/0083
65	Madhabali	24/10/10/91	24/0010/0010/0091
66	Maksudanpur	24/10/10/111	24/0010/0010/0111
67	Malikpur	24/10/10/42	24/0010/0010/0042
68	Medpur Danda	24/10/10/59	24/0010/0010/0059

क्रम सं० Sl. No.	ग्राम का नाम Name of Village	लोकेशन कोड नं० Location Code No.	
		मैनुअल Manual	कम्प्यूटर Computer
1	2	3	4
69	Medpur Sailab	24/10/10/58	24/0010/0010/0058
70	Molan Pur Danda	24/10/10/4	24/0010/0010/0004
71	Molan Pur Sailab	24/10/10/5	24/0010/0010/0005
72	Mubarak Pur Bela	24/10/10/1	24/0010/0010/0001
73	Mubarakpur	24/10/10/84	24/0010/0010/0084
74	Mukatpur	24/10/10/95	24/0010/0010/0095
75	Mutena Padtti Girdhari Singh	24/10/10/70	24/0010/0010/0070
76	Mutena Patti Ratanpur Kuwar	24/10/10/71	24/0010/0010/0071
77	Nariya Wali	24/10/10/60	24/0010/0010/0060
78	Neora	24/10/10/109	24/0010/0010/0109
79	Nizampur	24/10/10/99	24/0010/0010/0099
80	Pahalwara	24/10/10/112	24/0010/0010/0112
81	Paniwara	24/10/10/105	24/0010/0010/0105
82	Patei Nasir	24/10/10/36	24/0010/0010/0036
83	Pawsara	24/10/10/44	24/0010/0010/0044
84	Pitambarpur	24/10/10/62	24/0010/0010/0062
85	Rajapur	24/10/10/33	24/0010/0010/0033
86	Rajawali	24/10/10/106	24/0010/0010/0106
87	Rajpura	24/10/10/40	24/0010/0010/0040
88	Rampur Khadar Danda	24/10/10/29	24/0010/0010/0029
89	Rampur Khadar Sailab	24/10/10/26	24/0010/0010/0026
90	Rampur Mohkam	24/10/10/50	24/0010/0010/0050
91	Rasoolpur	24/10/10/57	24/0010/0010/0057
92	Rdradeep	24/10/10/88	24/0010/0010/0088

क्रम स० Sl. No.	ग्राम का नाम Name of Village	लोकेशन कोड न० Location Code No.	
		मैनुअल Manual	कम्प्यूटर Computer
1	2	3	4
93	Sadıkpur	24/10/10/32	24/0010/0010/0032
94	Saıtua	24/10/10/89	24/0010/0010/0089
95	Salawat Pur Urf Karkori	24/10/10/9	24/0010/0010/0009
96	Salımpur	24/10/10/86	24/0010/0010/0086
97	Sandora	24/10/10/107	24/0010/0010/0107
98	Seman	24/10/10/37	24/0010/0010/0037
99	Shahpur	24/10/10/117	24/0010/0010/0117
100	Sherpur	24/10/10/90	24/0010/0010/0090
101	Sıhavalı	24/10/10/31	24/0010/0010/0031
102	Sıkandar Pur Lachha Danda	24/10/10/3	24/0010/0010/0003
103	Sıkandar Pur Lachha Saılab	24/10/10/2	24/0010/0010/0002
104	Sıkandarpur Khagı	24/10/10/17	24/0010/0010/0017
105	Sıngh Dalanpur	24/10/10/35	24/0010/0010/0035
106	Sınghola Chetsıngh	24/10/10/69	24/0010/0010/0069
107	Sınghola Daulat Sıngh	24/10/10/68	24/0010/0010/0068
108.	Sıngholı Kallu	24/10/10/48	24/0010/0010/0048
109	Sıngholı Purabıa	24/10/10/103	24/0010/0010/0103
110	Sınghpur	24/10/10/96	24/0010/0010/0096
111	Sırsa	24/10/10/61	24/0010/0010/0061
112	Sısauna Danda	24/10/10/12	24/0010/0010/0012
113.	Sısauna Saılab	24/10/10/13	24/0010/0010/0013
114	Sundarpur	24/10/10/51	24/0010/0010/0051
115	Tumana Khadar	24/10/10/19	24/0010/0010/0019
116	Tumana Khadar	24/10/10/116	24/0010/0010/0116

क्रम सं० Sl. No.	ग्राम का नाम Name of Village	लोकेशन कोड नं० Location Code No.	
		मैनुअल Manual	कम्प्यूटर Computer
1	2	3	4
117	Udaranpur Khagı Chetsıngh	24/10/10/78	24/0010/0010/0078
118	Udaranpur Khagı Saıfuddın	24/10/10/77	24/0010/0010/0077

क्रम सं० Sl. No.	ग्राम का नाम Name of Village	लोकेशन कोड नं० Location Code No.	
		मैनुअल Manual	कम्प्यूटर Computer
1	2	3	4
Tahsil : Gunnaur		**C.D. Block : Gunnaur**	
1	Afjalpur	24/10/20/242	24/0010/0020/0242
2	Akbarpur	24/10/20/200	24/0010/0020/0200
3	Asadpur	24/10/20/183	24/0010/0020/0183
4	Aurangabad	24/10/20/238	24/0010/0020/0238
5	Azizabad	24/10/20/137	24/0010/0020/0137
6	Baghau	24/10/20/141	24/0010/0020/0141
7	Baghura Kalan Khara	24/10/20/228	24/0010/0020/0228
8	Bahipur	24/10/20/128	24/0010/0020/0128
9	Bahlolpur	24/10/20/191	24/0010/0020/0191
10	Bamanpuri	24/10/20/237	24/0010/0020/0237
11	Band Bichpuri	24/10/20/156	24/0010/0020/0156
12	Band Fandpur	24/10/20/134	24/0010/0020/0134
13	Band Gangabas	24/10/20/153	24/0010/0020/0153
14	Band Husenpur	24/10/20/157	24/0010/0020/0157
15	Band Mirampur	24/10/20/133	24/0010/0020/0133
16	Band Sadarpur	24/10/20/155	24/0010/0020/0155
17	Bandrai Kmalgarh	24/10/20/247	24/0010/0020/0247
18	Bhakroli	24/10/20/125	24/0010/0020/0125
19	Bhojpur	24/10/20/192	24/0010/0020/0192
20	Bhojrajpur	24/10/20/205	24/0010/0020/0205
21	Bhona Nagala	24/10/20/186	24/0010/0020/0186
22	Bichpuri Bhur	24/10/20/231	24/0010/0020/0231
23	Bichpuri Sailab	24/10/20/161	24/0010/0020/0161

क्रम सं० Sl. No.	ग्राम का नाम Name of Village	लोकेशन कोड नं० Location Code No.	
		मैनुअल Manual	कम्प्यूटर Computer
1	2	3	4
24	Chhapra	24/10/20/232	24/0010/0020/0232
25	Chuheli	24/10/20/143	24/0010/0020/0143
26	Dadpur	24/10/20/122	24/0010/0020/0122
27	Daroli	24/10/20/127	24/0010/0020/0127
28	Dhanaripatti Balushonkar	24/10/20/207	24/0010/0020/0207
29	Dhanaripatti Lalsingh	24/10/20/208	24/0010/0020/0208
30	Dilliipur	24/10/20/185	24/0010/0020/0185
31	Dinora	24/10/20/225	24/0010/0020/0225
32	Dudabag	24/10/20/206	24/0010/0020/0206
33	Faizabad	24/10/20/138	24/0010/0020/0138
34	Faridpur	24/10/20/135	24/0010/0020/0135
35	Fatehpur	24/10/20/151	24/0010/0020/0151
36	Firozpur	24/10/20/131	24/0010/0020/0131
37	Gajadharpur	24/10/20/172	24/0010/0020/0172
38	Ganga Bas	24/10/20/152	24/0010/0020/0152
39	Garha	24/10/20/209	24/0010/0020/0209
40	Garhia	24/10/20/169	24/0010/0020/0169
41	Ghugaiya	24/10/20/194	24/0010/0020/0194
42	Gothana	24/10/20/190	24/0010/0020/0190
43	Gunnaur Abdul Hai	24/10/20/164	24/0010/0020/0164
44	Gunnaur Arif	24/10/20/144	24/0010/0020/0144
45	Gunnaur Chhita	24/10/20/168	24/0010/0020/0168
46	Gunnaur Daulat Khan	24/10/20/147	24/0010/0020/0147
47	Gunnaur Fazal	24/10/20/149	24/0010/0020/0149

क्रम स० Sl. No.	ग्राम का नाम Name of Village	लोकेशन कोड न० Location Code No.	
		मैनुअल Manual	कम्प्यूटर Computer
1	2	3	4
48	Gunnaur Hirapur	24/10/20/139	24/0010/0020/0139
49	Gunnaur Jahangir	24/10/20/145	24/0010/0020/0145
50	Gunnaur Mahmood	24/10/20/150	24/0010/0020/0150
51	Gunnaur Mansoor	24/10/20/165	24/0010/0020/0165
52	Gunnaur Nasir	24/10/20/148	24/0010/0020/0148
53	Gunnaur Qazi	24/10/20/166	24/0010/0020/0166
54	Gunnaur Salar Bare	24/10/20/146	24/0010/0020/0146
55	Gunnaur Semala	24/10/20/198	24/0010/0020/0198
56	Gunnaur Wahid	24/10/20/167	24/0010/0020/0167
57	Gyanpur Mukrrampur	24/10/20/216	24/0010/0020/0216
58	Haduda	24/10/20/199	24/0010/0020/0199
59	Hotam Garhi Kham	24/10/20/158	24/0010/0020/0158
60	Hotam Garhi Pukhta	24/10/20/159	24/0010/0020/0159
61	Husenpur Sailab	24/10/20/160	24/0010/0020/0160
62	Isampur Danda	24/10/20/179	24/0010/0020/0179
63	Isampur Sailab Kham	24/10/20/176	24/0010/0020/0176
64	Isampur Sailabpukhta	24/10/20/175	24/0010/0020/0175
65	Jagannathpur	24/10/20/170	24/0010/0020/0170
66	Jairam Nagar	24/10/20/220	24/0010/0020/0220
67	Jarwar	24/10/20/244	24/0010/0020/0244
68	Kail	24/10/20/124	24/0010/0020/0124
69	Kalha	24/10/20/222	24/0010/0020/0222
70	Kanhua	24/10/20/201	24/0010/0020/0201
71	Kanhua Khera	24/10/20/233	24/0010/0020/0233

क्रम सं० Sl. No.	ग्राम का नाम Name of Village	लोकेशन कोड नं० Location Code No.	
		मैनुअल Manual	कम्प्यूटर Computer
1	2	3	4
72	Khajura	24/10/20/240	24/0010/0020/0240
73	Khalilpur	24/10/20/219	24/0010/0020/0219
74	Kheria Harlal	24/10/20/181	24/0010/0020/0181
75	Kheria Uttam	24/10/20/182	24/0010/0020/0182
76	Khijarpur	24/10/20/239	24/0010/0020/0239
77	Khirmoria Danda	24/10/20/178	24/0010/0020/0178
78	Khirmoria Sailab	24/10/20/177	24/0010/0020/0177
79	Kirtia	24/10/20/218	24/0010/0020/0218
80	Kishanpur Shyampur	24/10/20/229	24/0010/0020/0229
81	Kubri Bhur	24/10/20/230	24/0010/0020/0230
82	Kuhera	24/10/20/193	24/0010/0020/0193
83	Lahara Bhur	24/10/20/245	24/0010/0020/0245
84	Lohawai	24/10/20/227	24/0010/0020/0227
85	Madgir	24/10/20/235	24/0010/0020/0235
86	Mahmoodpur	24/10/20/203	24/0010/0020/0203
87	Majhola Fatahpur	24/10/20/126	24/0010/0020/0126
88	Makhdumpur	24/10/20/197	24/0010/0020/0197
89	Malpur	24/10/20/217	24/0010/0020/0217
90	Manakpur	24/10/20/214	24/0010/0020/0214
91	Manharnagala	24/10/20/212	24/0010/0020/0212
92	Mehua Hasanganj	24/10/20/120	24/0010/0020/0120
93	Mirampur	24/10/20/132	24/0010/0020/0132
94	Mudena	24/10/20/224	24/0010/0020/0224
95	Nagaliakazi	24/10/20/119	24/0010/0020/0119

क्रम सं० Sl. No.	ग्राम का नाम Name of Village	लोकेशन कोड न० Location Code No.	
		मैनुअल Manual	कम्प्यूटर Computer
1	2	3	4
96	Nasrullapur	24/10/20/140	24/0010/0020/0140
97	Noorpur	24/10/20/142	24/0010/0020/0142
98.	Paharpur	24/10/20/234	24/0010/0020/0234
99	Pathakpur	24/10/20/121	24/0010/0020/0121
100	Pawari	24/10/20/123	24/0010/0020/0123
101	Puthari	24/10/20/171	24/0010/0020/0171
102	Qasimpur	24/10/20/136	24/0010/0020/0136
103	Rajpur	24/10/20/188	24/0010/0020/0188
104	Ramnagar Urf Kanua Nagala	24/10/20/213	24/0010/0020/0213
105	Rasoolpur	24/10/20/163	24/0010/0020/0163
106	Rukanabad	24/10/20/173	24/0010/0020/0173
107	Rustampur	24/10/20/187	24/0010/0020/0187
108	Rustampur Pipalbara	24/10/20/211	24/0010/0020/0211
109	Sadarpur	24/10/20/154	24/0010/0020/0154
110	Sainjana Ahran	24/10/20/204	24/0010/0020/0204
111	Salempur	24/10/20/162	24/0010/0020/0162
112	Salempur Bhur	24/10/20/236	24/0010/0020/0236
113	Satnoli	24/10/20/241	24/0010/0020/0241
114	Senjana	24/10/20/196	24/0010/0020/0196
115	Shahjahanabad Danda	24/10/20/130	24/0010/0020/0130
116	Shahjahanabad Sailab	24/10/20/129	24/0010/0020/0129
117	Shahpur	24/10/20/180	24/0010/0020/0180
118.	Shahpur Bhur	24/10/20/243	24/0010/0020/0243
119	Sikrora Bhur	24/10/20/246	24/0010/0020/0246

क्रम सं० Sl. No.	ग्राम का नाम Name of Village	लोकेशन कोड नं० Location Code No.	
		मैनुअल Manual	कम्प्यूटर Computer
1	2	3	4
120	Siroraqazi	24/10/20/202	24/0010/0020/0202
121	Sukhela	24/10/20/184	24/0010/0020/0184
122	Sunwar Sarai	24/10/20/221	24/0010/0020/0221
123	Surpur	24/10/20/223	24/0010/0020/0223
124.	Talibpur	24/10/20/215	24/0010/0020/0215
125	Thana	24/10/20/226	24/0010/0020/0226
126	Udaibhanpur	24/10/20/195	24/0010/0020/0195
127	Udranpur Azmatnagar	24/10/20/210	24/0010/0020/0210
128	Zafarpur	24/10/20/174	24/0010/0020/0174
129	Ziaratshah Nusarat	24/10/20/189	24/0010/0020/0189

क्रम सं० Sl. No.	ग्राम का नाम Name of Village	लोकेशन कोड नं० Location Code No.	
		मैनुअल Manual	कम्प्यूटर Computer
1	2	3	4
Tahsil : Gunnaur		**C.D. Block : Janawai**	
1	Ahrola	24/10/30/336	24/0010/0030/0336
2	Ahrola Nawazı	24/10/30/328	24/0010/0030/0328
3	Akrabad	24/10/30/263	24/0010/0030/0263
4	Allıpur	24/10/30/349	24/0010/0030/0349
5	Arazi Ganga Barar	24/10/30/334	24/0010/0030/0334
6.	Azızpur	24/10/30/322	24/0010/0030/0322
7	Babakkarpur	24/10/30/257	24/0010/0030/0257
8	Badraı	24/10/30/264	24/0010/0030/0264
9	Baghoı	24/10/30/310	24/0010/0030/0310
10	Bahmora	24/10/30/370	24/0010/0030/0370
11	Bairpur Maharaji	24/10/30/314	24/0010/0030/0314
12	Bairpur Sewa	24/10/30/320	24/0010/0030/0320
13	Bajhangı	24/10/30/337	24/0010/0030/0337
14	Bhavarubar Khera	24/10/30/372	24/0010/0030/0372
15.	Bıbıpur	24/10/30/333	24/0010/0030/0333
16.	Bıchaula Bhurh	24/10/30/286	24/0010/0030/0286
17	Bıchaula Khadar	24/10/30/321	24/0010/0030/0321
18	Bıjua Nagala	24/10/30/301	24/0010/0030/0301
19	Budheıtı Fazılpur	24/10/30/261	24/0010/0030/0261
20	Chabutara	24/10/30/338	24/0010/0030/0338
21	Chadarkhera	24/10/30/258	24/0010/0030/0258
22	Chauganpur	24/10/30/379	24/0010/0030/0379
23	Chhabılpur	24/10/30/290	24/0010/0030/0290

क्रम सं० Sl. No.	ग्राम का नाम Name of Village	लोकेशन कोड नं० Location Code No.	
		मैनुअल Manual	कम्प्यूटर Computer
1	2	3	4
24.	Chirwara	24/10/30/366	24/0010/0030/0366
25	Chirwari	24/10/30/368	24/0010/0030/0368
26	Dariapur	24/10/30/276	24/0010/0030/0276
27	Davanthara Harkishan	24/10/30/306	24/0010/0030/0306
28	Davanthara Harlal	24/10/30/305	24/0010/0030/0305
29	Davanthara Himanchal	24/10/30/304	24/0010/0030/0304
30	Davanthara Shyam	24/10/30/303	24/0010/0030/0303
31	Deepa Nagla	24/10/30/307	24/0010/0030/0307
32	Dewar Kanchan	24/10/30/267	24/0010/0030/0267
33	Dhandumara	24/10/30/313	24/0010/0030/0313
34.	Dhandwara	24/10/30/287	24/0010/0030/0287
35	Dhanipur	24/10/30/308	24/0010/0030/0308
36	Dhumana Deeppur	24/10/30/326	24/0010/0030/0326
37	Dumayal	24/10/30/355	24/0010/0030/0355
38	Duwan Kalan	24/10/30/311	24/0010/0030/0311
39	Duwan Khurd	24/10/30/315	24/0010/0030/0315
40	Gagurra	24/10/30/353	24/0010/0030/0353
41	Ganeshpur	24/10/30/344	24/0010/0030/0344
42	Ganoopura	24/10/30/277	24/0010/0030/0277
43	Garhi Bichaula	24/10/30/254	24/0010/0030/0254
44	Gehat	24/10/30/275	24/0010/0030/0275
45	Ghagsemar	24/10/30/329	24/0010/0030/0329
46	Ghonsli Anuruddh	24/10/30/343	24/0010/0030/0343
47	Ghonsli Bahan	24/10/30/346	24/0010/0030/0346

क्रम सं० Sl. No.	ग्राम का नाम Name of Village	लोकेशन कोड न० Location Code No.	
		मैनुअल Manual	कम्प्यूटर Computer
1	2	3	4
48	Ghonsli Mohakam	24/10/30/341	24/0010/0030/0341
49	Ghonsli Raja	24/10/30/340	24/0010/0030/0340
50	Ghonsli Ramsahai	24/10/30/342	24/0010/0030/0342
51.	Haidarabad	24/10/30/291	24/0010/0030/0291
52	Hargovindpur	24/10/30/296	24/0010/0030/0296
53.	Hatyawali	24/10/30/279	24/0010/0030/0279
54	Himmatpur	24/10/30/255	24/0010/0030/0255
55	Hulakabad	24/10/30/345	24/0010/0030/0345
56	Humayunpur	24/10/30/292	24/0010/0030/0292
57	Husainpur Bhur	24/10/30/262	24/0010/0030/0262
58	Jalalpur	24/10/30/371	24/0010/0030/0371
59.	Jamalpur	24/10/30/278	24/0010/0030/0278
60.	Jhukera	24/10/30/299	24/0010/0030/0299
61	Junawai	24/10/30/295	24/0010/0030/0295
62	Kadrabad	24/10/30/273	24/0010/0030/0273
63	Kaletha	24/10/30/369	24/0010/0030/0369
64	Karera	24/10/30/252	24/0010/0030/0252
65	Karnavain	24/10/30/323	24/0010/0030/0323
66	Kashipur	24/10/30/324	24/0010/0030/0324
67	Kasimpur Lalroi	24/10/30/351	24/0010/0030/0351
68.	Khajuri	24/10/30/376	24/0010/0030/0376
69	Kharkavari Tappabaish	24/10/30/357	24/0010/0030/0357
70	Khera Chinti Khalsa	24/10/30/339	24/0010/0030/0339
71	Khera Fatahpur	24/10/30/348	24/0010/0030/0348

क्रम सं० Sl. No.	ग्राम का नाम Name of Village	लोकेशन कोड नं० Location Code No.	
		मैनुअल Manual	कम्प्यूटर Computer
1	2	3	4
72	Khera Mani	24/10/30/319	24/0010/0030/0319
73	Kherachinti Mafee	24/10/30/272	24/0010/0030/0272
74	Kheria Rudra	24/10/30/302	24/0010/0030/0302
75	Kirat Pur	24/10/30/248	24/0010/0030/0248
76	Lahra Nagala Shyam	24/10/30/300	24/0010/0030/0300
77	Latifpur Dhir	24/10/30/325	24/0010/0030/0325
78	Latifpurtori	24/10/30/317	24/0010/0030/0317
79	Lawar	24/10/30/259	24/0010/0030/0259
80	Loharpura	24/10/30/266	24/0010/0030/0266
81	Mahawali Muhi Uddinpur	24/10/30/327	24/0010/0030/0327
82	Mahmoodpur	24/10/30/289	24/0010/0030/0289
83.	Maihusainpur Kham	24/10/30/382	24/0010/0030/0382
84	Maihusainpur Pukhta	24/10/30/381	24/0010/0030/0381
85	Mansoorpur	24/10/30/280	24/0010/0030/0280
86	Markawali	24/10/30/354	24/0010/0030/0354
87	Medhauli	24/10/30/293	24/0010/0030/0293
88	Mendawali	24/10/30/362	24/0010/0030/0362
89.	Mengra	24/10/30/373	24/0010/0030/0373
90	Mirzapur	24/10/30/268	24/0010/0030/0268
91	Mithanpur	24/10/30/380	24/0010/0030/0380
92	Nagala Rukhara Pukhta	24/10/30/364	24/0010/0030/0364
93	Nagla Ajmeri Danda	24/10/30/330	24/0010/0030/0330
94	Nagla Ajmeri Sailab	24/10/30/332	24/0010/0030/0332
95	Nagla Madi	24/10/30/350	24/0010/0030/0350

क्रम सं० Sl. No.	ग्राम का नाम Name of Village	लोकेशन कोड नं० Location Code No.	
		मैनुअल Manual	कम्प्यूटर Computer
1	2	3	4
96	Nagla Rukhara Kham	24/10/30/365	24/0010/0030/0365
97	Naglia Devi	24/10/30/347	24/0010/0030/0347
98.	Naharpur	24/10/30/374	24/0010/0030/0374
99.	Nandpur	24/10/30/284	24/0010/0030/0284
100.	Nandroli	24/10/30/298	24/0010/0030/0298
101.	Narupura	24/10/30/363	24/0010/0030/0363
102	Naseerpur Bhur	24/10/30/251	24/0010/0030/0251
103.	Nasirpur Khadar	24/10/30/274	24/0010/0030/0274
104	Paigambarpur	24/10/30/253	24/0010/0030/0253
105	Paratpur	24/10/30/352	24/0010/0030/0352
106.	Patana	24/10/30/285	24/0010/0030/0285
107	Petei Kyasath	24/10/30/281	24/0010/0030/0281
108	Pirbahadur	24/10/30/367	24/0010/0030/0367
109	Puran Patti	24/10/30/316	24/0010/0030/0316
110.	Pusavali	24/10/30/282	24/0010/0030/0282
111	Raghupur Kham	24/10/30/377	24/0010/0030/0377
112	Raghupur Pukhta	24/10/30/378	24/0010/0030/0378
113.	Raindha	24/10/30/318	24/0010/0030/0318
114.	Raipura	24/10/30/269	24/0010/0030/0269
115	Rajwana	24/10/30/270	24/0010/0030/0270
116.	Ramnagar Tappabaish	24/10/30/356	24/0010/0030/0356
117	Rampura Ramraipur	24/10/30/265	24/0010/0030/0265
118.	Riwara	24/10/30/297	24/0010/0030/0297
119.	Samaspur Danda	24/10/30/375	24/0010/0030/0375

क्रम सं० Sl. No.	ग्राम का नाम Name of Village	लोकेशन कोड नं० Location Code No.	
		मैनुअल Manual	कम्प्यूटर Computer
1	2	3	4
120	Sarai Brahman	24/10/30/294	24/0010/0030/0294
121	Semla Karanpur	24/10/30/309	24/0010/0030/0309
122	Semlabhurh	24/10/30/256	24/0010/0030/0256
123.	Sihora	24/10/30/260	24/0010/0030/0260
124	Sikraura Khadar	24/10/30/288	24/0010/0030/0288
125	Simrai	24/10/30/271	24/0010/0030/0271
126	Singhola Kham	24/10/30/360	24/0010/0030/0360
127	Singhola Pukhta	24/10/30/361	24/0010/0030/0361
128	Siraulia	24/10/30/249	24/0010/0030/0249
129	Sirsa Bujurg Kham	24/10/30/359	24/0010/0030/0359
130	Sirsa Bujurg Pukhta	24/10/30/358	24/0010/0030/0358
131	Sisaiganj	24/10/30/335	24/0010/0030/0335
132	Sultangarh	24/10/30/250	24/0010/0030/0250
133	Taharpur	24/10/30/331	24/0010/0030/0331
134	Taie	24/10/30/312	24/0010/0030/0312
135	Vilaspur	24/10/30/283	24/0010/0030/0283

क्रम सं० Sl. No.	ग्राम का नाम Name of Village	लोकेशन कोड नं० Location Code No.	
		मैनुअल Manual	कम्प्यूटर Computer
1	2	3	4
Tahsil : Bisauli		**C.D. Block : Asafpur**	
1	Ahrauli	24/20/40/52	24/0020/0040/0052
2	Ajitpur	24/20/40/82	24/0020/0040/0082
3.	Allehpur Khurd	24/20/40/5	24/0020/0040/0005
4.	Ambiapur	24/20/40/62	24/0020/0040/0062
5.	Asafpur Phakawali	24/20/40/73	24/0020/0040/0073
6.	Ashogpur	24/20/40/95	24/0020/0040/0095
7	Banjana Khanpur	24/20/40/48	24/0020/0040/0048
8	Bargavan	24/20/40/18	24/0020/0040/0018
9	Begamnagar Urf Danpur	24/20/40/11	24/0020/0040/0011
10.	Bhamon	24/20/40/61	24/0020/0040/0061
11	Bharatpur	24/20/40/39	24/0020/0040/0039
12	Bhavanipur Sisaraka	24/20/40/84	24/0020/0040/0084
13	Bhojpur	24/20/40/13	24/0020/0040/0013
14	Bhur Bisauli	24/20/40/2	24/0020/0040/0002
15.	Bidha Nagala	24/20/40/36	24/0020/0040/0036
16.	Dabthara	24/20/40/20	24/0020/0040/0020
17	Dabtora	24/20/40/32	24/0020/0040/0032
18	Dabtori	24/20/40/34	24/0020/0040/0034
19	Dagari	24/20/40/69	24/0020/0040/0069
20	Danvari	24/20/40/94	24/0020/0040/0094
21	Darela	24/20/40/68	24/0020/0040/0068
22	Daspur	24/20/40/89	24/0020/0040/0089
23.	Daulatpur	24/20/40/38	24/0020/0040/0038

क्रम सं० Sl. No.	ग्राम का नाम Name of Village	लोकेशन कोड नं० Location Code No.	
		मैनुअल Manual	कम्प्यूटर Computer
1	2	3	4
24	Dhanupura	24/20/40/27	24/0020/0040/0027
25	Dhanyavali	24/20/40/88	24/0020/0040/0088
26	Dhauranpur	24/20/40/67	24/0020/0040/0067
27	Doondpur	24/20/40/72	24/0020/0040/0072
28	Gahora	24/20/40/58	24/0020/0040/0058
29	Gangoli	24/20/40/91	24/0020/0040/0091
30	Gulanya	24/20/40/60	24/0020/0040/0060
31	Guryari	24/20/40/42	24/0020/0040/0042
32	Habibpur Dajram	24/20/40/86	24/0020/0040/0086
33	Hardaspur	24/20/40/19	24/0020/0040/0019
34	Hathaura	24/20/40/47	24/0020/0040/0047
35	Jaitpur	24/20/40/93	24/0020/0040/0093
36	Jalalpur	24/20/40/44	24/0020/0040/0044
37	Jogpur	24/20/40/70	24/0020/0040/0070
38	Kalrawala	24/20/40/25	24/0020/0040/0025
39	Kanua Khera	24/20/40/81	24/0020/0040/0081
40	Karengi	24/20/40/40	24/0020/0040/0040
41	Kheradas	24/20/40/79	24/0020/0040/0079
42	Kishanpur	24/20/40/1	24/0020/0040/0001
43	Kuan Rera	24/20/40/6	24/0020/0040/0006
44	Kuvari	24/20/40/21	24/0020/0040/0021
45	Kuwwari Danda	24/20/40/59	24/0020/0040/0059
46	Ladhpura	24/20/40/53	24/0020/0040/0053
47	Lalua Nagala	24/20/40/33	24/0020/0040/0033

क्रम स० Sl. No.	ग्राम का नाम Name of Village	लोकेशन कोड न० Location Code No.	
		मैनुअल Manual	कम्प्यूटर Computer
1	2	3	4
48	Laxmipur	24/20/40/31	24/0020/0040/0031
49	Mahori	24/20/40/96	24/0020/0040/0096
50.	Malkhanpur	24/20/40/22	24/0020/0040/0022
51	Mannu Nagar	24/20/40/17	24/0020/0040/0017
52	Manpur	24/20/40/75	24/0020/0040/0075
53	Mohkampur	24/20/40/56	24/0020/0040/0056
54	Mugrra	24/20/40/85	24/0020/0040/0085
55	Musia Nagala	24/20/40/37	24/0020/0040/0037
56	Nagala Mazra Jait	24/20/40/66	24/0020/0040/0066
57	Nahdoli	24/20/40/7	24/0020/0040/0007
58.	Narauri Narora	24/20/40/74	24/0020/0040/0074
59	Naseerpur	24/20/40/43	24/0020/0040/0043
60.	Navavpura	24/20/40/64	24/0020/0040/0064
61	Nempur	24/20/40/90	24/0020/0040/0090
62	Nizamuddinpur Shah	24/20/40/28	24/0020/0040/0028
63.	Noornagar Kauna	24/20/40/71	24/0020/0040/0071
64	Orchhi	24/20/40/77	24/0020/0040/0077
65	Paharpur	24/20/40/9	24/0020/0040/0009
66	Parmanandpur	24/20/40/78	24/0020/0040/0078
67	Parsia	24/20/40/51	24/0020/0040/0051
68	Parvejnagar	24/20/40/50	24/0020/0040/0050
69	Pathakpur	24/20/40/87	24/0020/0040/0087
70	Pindara	24/20/40/46	24/0020/0040/0046
71	Pipnya	24/20/40/83	24/0020/0040/0083

क्रम सं० Sl. No.	ग्राम का नाम Name of Village	लोकेशन कोड नं० Location Code No.	
		मैनुअल Manual	कम्प्यूटर Computer
1	2	3	4
72	Pisanhari	24/20/40/76	24/0020/0040/0076
73	Prithipur	24/20/40/45	24/0020/0040/0045
74	Puruwa Khera	24/20/40/24	24/0020/0040/0024
75	Rajtikoli	24/20/40/8	24/0020/0040/0008
76	Ratanpur	24/20/40/57	24/0020/0040/0057
77	Sadullanagar	24/20/40/16	24/0020/0040/0016
78	Sahawar Shah	24/20/40/23	24/0020/0040/0023
79	Saindola	24/20/40/54	24/0020/0040/0054
80	Salempur	24/20/40/49	24/0020/0040/0049
81	Sangrampur	24/20/40/29	24/0020/0040/0029
82	Shyampur	24/20/40/15	24/0020/0040/0015
83	Sikari	24/20/40/14	24/0020/0040/0014
84	Sirsawan	24/20/40/26	24/0020/0040/0026
85	Sisaraka	24/20/40/80	24/0020/0040/0080
86	Sureni Papn	24/20/40/92	24/0020/0040/0092
87	Takhaura	24/20/40/3	24/0020/0040/0003
88	Takhauri	24/20/40/4	24/0020/0040/0004
89	Tatarpur	24/20/40/35	24/0020/0040/0035
90	Thanpur	24/20/40/65	24/0020/0040/0065
91	Thina	24/20/40/55	24/0020/0040/0055
92	Todarpur	24/20/40/10	24/0020/0040/0010
93	Urari	24/20/40/63	24/0020/0040/0063
94	Vasaumi	24/20/40/12	24/0020/0040/0012
95	Vavepur	24/20/40/41	24/0020/0040/0041

क्रम सं० Sl. No.	ग्राम का नाम Name of Village	लोकेशन कोड न० Location Code No.	
		मैनुअल Manual	कम्प्यूटर Computer
1	2	3	4
96	Vijaun	24/20/40/30	24/0020/0040/0030

क्रम सं० Sl. No.	ग्राम का नाम Name of Village	लोकेशन कोड नं० Location Code No.	
		मैनुअल Manual	कम्प्यूटर Computer
1	2	3	4
Tahsil : Bisauli		**C.D. Block :**	**Islamnagar**
1	Abdulvahidpur Urf Papsara	24/20/50/145	24/0020/0050/0145
2	Achalpur	24/20/50/162	24/0020/0050/0162
3	Agras	24/20/50/172	24/0020/0050/0172
4	Alinagar	24/20/50/138	24/0020/0050/0138
5	Allehpur Shamaspur	24/20/50/139	24/0020/0050/0139
6	Allipur Chachipur	24/20/50/191	24/0020/0050/0191
7	Azadnagar	24/20/50/124	24/0020/0050/0124
8	Bajhangi	24/20/50/156	24/0020/0050/0156
9	Bajhera	24/20/50/97	24/0020/0050/0097
10	Balpur	24/20/50/119	24/0020/0050/0119
11	Bhagwant Nagar	24/20/50/154	24/0020/0050/0154
12	Bharatpur	24/20/50/178	24/0020/0050/0178
13	Bhawanipur Nagla	24/20/50/125	24/0020/0050/0125
14	Bhusaya	24/20/50/107	24/0020/0050/0107
15	Budh Nagar	24/20/50/193	24/0020/0050/0193
16	Chamarpura	24/20/50/114	24/0020/0050/0114
17	Chandoi	24/20/50/115	24/0020/0050/0115
18	Chandpur	24/20/50/143	24/0020/0050/0143
19	Chhibau Khurd	24/20/50/194	24/0020/0050/0194
20	Chhitarpur Mahrola	24/20/50/160	24/0020/0050/0160
21	Dajrampur	24/20/50/155	24/0020/0050/0155
22	Daranagar	24/20/50/189	24/0020/0050/0189
23	Dharampur	24/20/50/173	24/0020/0050/0173

क्रम सं० Sl. No.	ग्राम का नाम Name of Village	लोकेशन कोड नं० Location Code No.	
		मैनुअल Manual	कम्प्यूटर Computer
1	2	3	4
24	Dhimarpur	24/20/50/110	24/0020/0050/0110
25	Firozpur Gumrah	24/20/50/185	24/0020/0050/0185
26	Ganeshpur	24/20/50/127	24/0020/0050/0127
27	Gangapur	24/20/50/102	24/0020/0050/0102
28	Garhikhanpur	24/20/50/167	24/0020/0050/0167
29	Gujraula	24/20/50/100	24/0020/0050/0100
30.	Guntha	24/20/50/180	24/0020/0050/0180
31.	Hempur	24/20/50/129	24/0020/0050/0129
32	Ikha Khera	24/20/50/187	24/0020/0050/0187
33	Islam Nagar	24/20/50/121	24/0020/0050/0121
34	Jafarpur	24/20/50/188	24/0020/0050/0188
35	Jafarpur	24/20/50/111	24/0020/0050/0111
36	Jagat Pipari	24/20/50/109	24/0020/0050/0109
37	Jagdishpur	24/20/50/148	24/0020/0050/0148
38	Jagtua	24/20/50/105	24/0020/0050/0105
39	Jakhaura Jauharpur	24/20/50/101	24/0020/0050/0101
40	Jarainda	24/20/50/117	24/0020/0050/0117
41	Jaspur	24/20/50/149	24/0020/0050/0149
42	Kanharpur	24/20/50/147	24/0020/0050/0147
43.	Kanyamai	24/20/50/177	24/0020/0050/0177
44	Khajuna	24/20/50/99	24/0020/0050/0099
45	Khanjanpur	24/20/50/158	24/0020/0050/0158
46	Kiserai Vadulla Nagar	24/20/50/171	24/0020/0050/0171
47	Kohra	24/20/50/170	24/0020/0050/0170

क्रम सं० Sl. No.	ग्राम का नाम Name of Village	लोकेशन कोड नं० Location Code No.	
		मैनुअल Manual	कम्प्यूटर Computer
1	2	3	4
48	Kripalpur	24/20/50/174	24/0020/0050/0174
49	Kundavali Musia Nagla	24/20/50/183	24/0020/0050/0183
50	Kunwarpur	24/20/50/118	24/0020/0050/0118
51	Kushahalpur	24/20/50/175	24/0020/0050/0175
52	Labhari	24/20/50/146	24/0020/0050/0146
53	Ladhauli	24/20/50/108	24/0020/0050/0108
54	Lashkar Oiya	24/20/50/164	24/0020/0050/0164
55	Maikalan	24/20/50/169	24/0020/0050/0169
56	Maikhurd	24/20/50/182	24/0020/0050/0182
57	Mianpur Deora	24/20/50/133	24/0020/0050/0133
58	Mitrauli	24/20/50/106	24/0020/0050/0106
59	Mohabbey Alipur Chicheta	24/20/50/128	24/0020/0050/0128
60	Mohsanpur	24/20/50/153	24/0020/0050/0153
61	Mujjuddin Nagar	24/20/50/151	24/0020/0050/0151
62	Munabbarnagar	24/20/50/126	24/0020/0050/0126
63	Naden	24/20/50/161	24/0020/0050/0161
64	Nagar Pukhra	24/20/50/192	24/0020/0050/0192
65	Nagla Barah	24/20/50/116	24/0020/0050/0116
66	Naugawan	24/20/50/163	24/0020/0050/0163
67	Noorpur Pinauni	24/20/50/159	24/0020/0050/0159
68	Nouna	24/20/50/113	24/0020/0050/0113
69	Purdalpur	24/20/50/176	24/0020/0050/0176
70	Rafatpur	24/20/50/120	24/0020/0050/0120
71	Rajpur Roshannagar	24/20/50/184	24/0020/0050/0184

क्रम सं० Sl. No.	ग्राम का नाम Name of Village	लोकेशन कोड न० Location Code No.	
		मैनुअल Manual	कम्प्यूटर Computer
1	2	3	4
72	Rajthal	24/20/50/150	24/0020/0050/0150
73	Ramnagar Saidpur	24/20/50/132	24/0020/0050/0132
74	Rasoolpur Savga	24/20/50/122	24/0020/0050/0122
75	Rudayanpatti Ajabsingh	24/20/50/135	24/0020/0050/0135
76	Rudayanpatti Gumansingh	24/20/50/137	24/0020/0050/0137
77	Rudayanpatti Madhosingh	24/20/50/136	24/0020/0050/0136
78	Rudayanpatti Prithvisingh	24/20/50/134	24/0020/0050/0134
79.	Sabha Nagar	24/20/50/140	24/0020/0050/0140
80	Sadat Nagar	24/20/50/152	24/0020/0050/0152
81	Sadatpur Nachani	24/20/50/165	24/0020/0050/0165
82	Saidsarain	24/20/50/103	24/0020/0050/0103
83	Saifpur	24/20/50/190	24/0020/0050/0190
84	Saifullaganj	24/20/50/157	24/0020/0050/0157
85	Sakhamai	24/20/50/130	24/0020/0050/0130
86	Samadnagar	24/20/50/141	24/0020/0050/0141
87	Sarai	24/20/50/104	24/0020/0050/0104
88	Shivnagar China Khera	24/20/50/123	24/0020/0050/0123
89	Sikanderpur Urf Husaunpur	24/20/50/142	24/0020/0050/0142
90	Sithauli	24/20/50/144	24/0020/0050/0144
91	Sorha	24/20/50/179	24/0020/0050/0179
92	Sundar Nagar	24/20/50/168	24/0020/0050/0168
93	Surahi	24/20/50/181	24/0020/0050/0181
94	Tark Parauli	24/20/50/98	24/0020/0050/0098
95	Udaipur	24/20/50/186	24/0020/0050/0186

क्रम सं० Sl. No	ग्राम का नाम Name of Village	लोकेशन कोड नं० Location Code No.	
		मैनुअल Manual	कम्प्यूटर Computer
1	2	3	4
96	Ulla	24/20/50/112	24/0020/0050/0112
97	Vijaypur	24/20/50/166	24/0020/0050/0166
98	Vikarampur Charsaura	24/20/50/131	24/0020/0050/0131

क्रम स० Sl. No.	ग्राम का नाम Name of Village	लोकेशन कोड न० Location Code No.	
		मैनुअल Manual	कम्प्यूटर Computer
1	2	3	4
Tahsil : Bisauli		**C.D. Block : Bisauli**	
1	Aadpur	24/20/60/282	24/0020/0060/0282
2	Adupura	24/20/60/207	24/0020/0060/0207
3.	Agthara	24/20/60/298	24/0020/0060/0298
4	Ajanavar	24/20/60/203	24/0020/0060/0203
5	Alampur	24/20/60/260	24/0020/0060/0260
6.	Allipur	24/20/60/251	24/0020/0060/0251
7.	Allua	24/20/60/289	24/0020/0060/0289
8	Antaipur	24/20/60/214	24/0020/0060/0214
9	Apura	24/20/60/211	24/0020/0060/0211
10	Atarpura	24/20/60/281	24/0020/0060/0281
11	Barkhera	24/20/60/274	24/0020/0060/0274
12	Basai	24/20/60/280	24/0020/0060/0280
13	Behta Koda	24/20/60/294	24/0020/0060/0294
14	Behta Pathak	24/20/60/222	24/0020/0060/0222
15	Bhagatpur	24/20/60/220	24/0020/0060/0220
16	Bhanpur	24/20/60/249	24/0020/0060/0249
17	Bhatpura	24/20/60/197	24/0020/0060/0197
18	Bhavipur	24/20/60/226	24/0020/0060/0226
19	Bhilaulia Sattpur	24/20/60/258	24/0020/0060/0258
20	Birkhera	24/20/60/199	24/0020/0060/0199
21	Bisauli	24/20/60/206	24/0020/0060/0206
22	Bithamai	24/20/60/255	24/0020/0060/0255
23	Chandpura	24/20/60/279	24/0020/0060/0279

क्रम स० Sl. No.	ग्राम का नाम Name of Village	लोकेशन कोड नं० Location Code No.	
		मैनुअल Manual	कम्प्यूटर Computer
1	2	3	4
24	Chani	24/20/60/233	24/0020/0060/0233
25	Chhiwaukala	24/20/60/237	24/0020/0060/0237
26	Dharera	24/20/60/247	24/0020/0060/0247
27	Dharmpur Biharipur	24/20/60/291	24/0020/0060/0291
28	Dhilwari	24/20/60/196	24/0020/0060/0196
29	Eatmadpur	24/20/60/225	24/0020/0060/0225
30	Fatehpurbirampur	24/20/60/216	24/0020/0060/0216
31	Fatehullapur	24/20/60/267	24/0020/0060/0267
32	Firozpur	24/20/60/241	24/0020/0060/0241
33	Gadgaon	24/20/60/229	24/0020/0060/0229
34	Gandhrauli	24/20/60/236	24/0020/0060/0236
35	Govindpur	24/20/60/231	24/0020/0060/0231
36	Harraipur	24/20/60/287	24/0020/0060/0287
37	Hashampur	24/20/60/277	24/0020/0060/0277
38	Hatsa	24/20/60/263	24/0020/0060/0263
39	Husainpur	24/20/60/217	24/0020/0060/0217
40	Imasairaya	24/20/60/212	24/0020/0060/0212
41	Jaitpur	24/20/60/293	24/0020/0060/0293
42	Jarara	24/20/60/286	24/0020/0060/0286
43	Jasrathpur	24/20/60/213	24/0020/0060/0213
44	Julahpura	24/20/60/278	24/0020/0060/0278
45	Kaloopur	24/20/60/268	24/0020/0060/0268
46	Kalyanpur	24/20/60/230	24/0020/0060/0230
47	Kamalpur	24/20/60/276	24/0020/0060/0276

क्रम स० Sl. No.	ग्राम का नाम Name of Village	लोकेशन कोड न० Location Code No.	
		मैनुअल Manual	कम्प्यूटर Computer
1	2	3	4
48	Karanpur	24/20/60/228	24/0020/0060/0228
49	Karkheri	24/20/60/284	24/0020/0060/0284
50	Katghar	24/20/60/256	24/0020/0060/0256
51	Khajuria	24/20/60/299	24/0020/0060/0299
52	Khudaganj	24/20/60/232	24/0020/0060/0232
53.	Kichakpur	24/20/60/273	24/0020/0060/0273
54.	Kot	24/20/60/242	24/0020/0060/0242
55	Kudauli	24/20/60/204	24/0020/0060/0204
56	Ladhera	24/20/60/300	24/0020/0060/0300
57	Madanjun	24/20/60/269	24/0020/0060/0269
58	Madhupun	24/20/60/221	24/0020/0060/0221
59	Maithra	24/20/60/285	24/0020/0060/0285
60	Manakpur	24/20/60/292	24/0020/0060/0292
61	Mangadpur	24/20/60/275	24/0020/0060/0275
62	Matlabpur	24/20/60/265	24/0020/0060/0265
63	Maujampur	24/20/60/198	24/0020/0060/0198
64	Mohammadpur Mai	24/20/60/301	24/0020/0060/0301
65	Mudia	24/20/60/195	24/0020/0060/0195
66	Mundia	24/20/60/290	24/0020/0060/0290
67	Muvarakpur	24/20/60/302	24/0020/0060/0302
68	Nagpur Nurpur	24/20/60/254	24/0020/0060/0254
69	Nasraul	24/20/60/223	24/0020/0060/0223
70	Naunidhpur	24/20/60/261	24/0020/0060/0261
71	Navada	24/20/60/297	24/0020/0060/0297

क्रम सं० Sl. No.	ग्राम का नाम Name of Village	लोकेशन कोड नं० Location Code No.	
		मैनुअल Manual	कम्प्यूटर Computer
1	2	3	4
72	Nawada	24/20/60/200	24/0020/0060/0200
73	Nawav Pur Pachtaur	24/20/60/288	24/0020/0060/0288
74	Nebhera Sarvarpur	24/20/60/210	24/0020/0060/0210
75	Nizara	24/20/60/205	24/0020/0060/0205
76	Paiga Bhikampur	24/20/60/264	24/0020/0060/0264
77	Palia	24/20/60/239	24/0020/0060/0239
78	Panaudi	24/20/60/266	24/0020/0060/0266
79	Papgaon	24/20/60/283	24/0020/0060/0283
80	Paraul	24/20/60/262	24/0020/0060/0262
81	Pathakpur	24/20/60/215	24/0020/0060/0215
82	Pipn Raghunathpur	24/20/60/246	24/0020/0060/0246
83	Piwan	24/20/60/224	24/0020/0060/0224
84	Purohit Khera	24/20/60/270	24/0020/0060/0270
85	Raipur	24/20/60/227	24/0020/0060/0227
86	Raipur Jagman	24/20/60/253	24/0020/0060/0253
87	Raipur Khurd	24/20/60/245	24/0020/0060/0245
88	Rajpur	24/20/60/257	24/0020/0060/0257
89	Ranet Govindpur	24/20/60/218	24/0020/0060/0218
90	Ratanpur Kot	24/20/60/240	24/0020/0060/0240
91	Sadruddin Nagar	24/20/60/234	24/0020/0060/0234
92	Sahanpur	24/20/60/271	24/0020/0060/0271
93	Saindaul	24/20/60/295	24/0020/0060/0295
94	Sarai Jasu	24/20/60/243	24/0020/0060/0243
95.	Saraun	24/20/60/296	24/0020/0060/0296

क्रम सं० Sl. No.	ग्राम का नाम Name of Village	लोकेशन कोड नं० Location Code No.	
		मैनुअल Manual	कम्प्यूटर Computer
1	2	3	4
96	Sarera	24/20/60/235	24/0020/0060/0235
97	Saroop Pur	24/20/60/244	24/0020/0060/0244
98	Sarva	24/20/60/201	24/0020/0060/0201
99	Sharah Baraulia	24/20/60/248	24/0020/0060/0248
100	Shekhupura	24/20/60/252	24/0020/0060/0252
101	Sichaulli	24/20/60/272	24/0020/0060/0272
102	Sidhpur Keithauli	24/20/60/209	24/0020/0060/0209
103	Sirsaula	24/20/60/250	24/0020/0060/0250
104	Sitapur	24/20/60/259	24/0020/0060/0259
105	Sudeshpur	24/20/60/238	24/0020/0060/0238
106	Sujanpur	24/20/60/219	24/0020/0060/0219
107	Tarapur	24/20/60/208	24/0020/0060/0208
108	Vishunia	24/20/60/202	24/0020/0060/0202

क्रम सं० Sl. No.	ग्राम का नाम Name of Village	लोकेशन कोड नं० Location Code No.	
		मैनुअल Manual	कम्प्यूटर Computer
1	2	3	4
Tahsil : Bisauli		**C.D. Block : Wazirganj**	
1	Ageyee	24/20/70/338	24/0020/0070/0338
2	Alinagar	24/20/70/377	24/0020/0070/0377
3	Amraulı	24/20/70/322	24/0020/0070/0322
4	Bagarpur	24/20/70/374	24/0020/0070/0374
5	Bagraın	24/20/70/330	24/0020/0070/0330
6	Bankota	24/20/70/376	24/0020/0070/0376
7	Barıpura	24/20/70/331	24/0020/0070/0331
8	Barour Amanullapur	24/20/70/349	24/0020/0070/0349
9	Bhagwanpur	24/20/70/328	24/0020/0070/0328
10	Bhatanı	24/20/70/305	24/0020/0070/0305
11	Bhawanıganj	24/20/70/345	24/0020/0070/0345
12	Bhawanıpur	24/20/70/329	24/0020/0070/0329
13	Bhikampur	24/20/70/335	24/0020/0070/0335
14	Biouli	24/20/70/356	24/0020/0070/0356
15	Chanjan	24/20/70/346	24/0020/0070/0346
16	Chharchhoo	24/20/70/320	24/0020/0070/0320
17	Daulatpur	24/20/70/308	24/0020/0070/0308
18	Dhimarpura	24/20/70/303	24/0020/0070/0303
19	Dhourera	24/20/70/365	24/0020/0070/0365
20	Dısauliganj	24/20/70/307	24/0020/0070/0307
21	Doogon	24/20/70/326	24/0020/0070/0326
22	Gargaıa	24/20/70/333	24/0020/0070/0333
23	Gotha	24/20/70/364	24/0020/0070/0364

क्रम सं० Sl. No.	ग्राम का नाम Name of Village	लोकेशन कोड नं० Location Code No.	
		मैनुअल Manual	कम्प्यूटर Computer
1	2	3	4
24	Gutheila	24/20/70/353	24/0020/0070/0353
25	Harnathpur Mustkhaja	24/20/70/375	24/0020/0070/0375
26	Harnathpur Nauli	24/20/70/306	24/0020/0070/0306
27	Hatra	24/20/70/354	24/0020/0070/0354
28	Hussainpur	24/20/70/342	24/0020/0070/0342
29	Itoua	24/20/70/332	24/0020/0070/0332
30	Jakhaulia	24/20/70/366	24/0020/0070/0366
31	Jamalpur	24/20/70/339	24/0020/0070/0339
32	Kadar Nagar	24/20/70/370	24/0020/0070/0370
33.	Kallia Kazampur	24/20/70/373	24/0020/0070/0373
34	Kanjua	24/20/70/359	24/0020/0070/0359
35	Kargaon	24/20/70/369	24/0020/0070/0369
36.	Karkatpur	24/20/70/363	24/0020/0070/0363
37	Kaser Gatia	24/20/70/351	24/0020/0070/0351
38	Kaser Panota	24/20/70/350	24/0020/0070/0350
39.	Katgaon	24/20/70/316	24/0020/0070/0316
40.	Khurrampur Bhamaun	24/20/70/311	24/0020/0070/0311
41	Kotra Rasula	24/20/70/362	24/0020/0070/0362
42	Kurbi	24/20/70/321	24/0020/0070/0321
43	Lahraladpur	24/20/70/340	24/0020/0070/0340
44	Lakhanpura	24/20/70/314	24/0020/0070/0314
45.	Mahera	24/20/70/372	24/0020/0070/0372
46	Makrandpur	24/20/70/313	24/0020/0070/0313
47.	Manwa	24/20/70/327	24/0020/0070/0327

क्रम स० Sl. No.	ग्राम का नाम Name of Village	लोकेशन कोड नं० Location Code No.	
		मैनुअल Manual	कम्प्यूटर Computer
1	2	3	4
48	Meerapur	24/20/70/347	24/0020/0070/0347
49	Mirpur	24/20/70/352	24/0020/0070/0352
50	Nadwari	24/20/70/323	24/0020/0070/0323
51	Nagria	24/20/70/368	24/0020/0070/0368
52	Neemthauli	24/20/70/348	24/0020/0070/0348
53	Nizampur	24/20/70/357	24/0020/0070/0357
54	Pachhtaur	24/20/70/361	24/0020/0070/0361
55	Palai	24/20/70/310	24/0020/0070/0310
56	Penpal	24/20/70/334	24/0020/0070/0334
57	Pusgawan	24/20/70/355	24/0020/0070/0355
58	Raheria	24/20/70/319	24/0020/0070/0319
59	Ramdandi	24/20/70/344	24/0020/0070/0344
60	Roop Pura	24/20/70/360	24/0020/0070/0360
61	Rota	24/20/70/367	24/0020/0070/0367
62	Sahawar Khera	24/20/70/317	24/0020/0070/0317
63	Saidpur	24/20/70/318	24/0020/0070/0318
64	Sarauna	24/20/70/343	24/0020/0070/0343
65	Shahpura	24/20/70/315	24/0020/0070/0315
66	Sherandazpur	24/20/70/324	24/0020/0070/0324
67	Singthara	24/20/70/309	24/0020/0070/0309
68.	Sisaiyn	24/20/70/337	24/0020/0070/0337
69	Soi	24/20/70/378	24/0020/0070/0378
70	Sursaina	24/20/70/341	24/0020/0070/0341
71	Talivnagar	24/20/70/312	24/0020/0070/0312

क्रम स० Sl. No.	ग्राम का नाम Name of Village	लोकेशन कोड न० Location Code No.	
		मैन्युअल Manual	कम्प्यूटर Computer
1	2	3	4
72	Tikuri	24/20/70/371	24/0020/0070/0371
73	Udaipur	24/20/70/336	24/0020/0070/0336
74	Ureina	24/20/70/325	24/0020/0070/0325
75	Vakarpur	24/20/70/304	24/0020/0070/0304
76	Virampur	24/20/70/358	24/0020/0070/0358

क्रम सं० Sl. No.	ग्राम का नाम Name of Village	लोकेशन कोड नं० Location Code No.	
		मैनुअल Manual	कम्प्यूटर Computer
1	2	3	4
Tahsil : Sahsawan		**C.D. Block :**	**Dahgavan**
1	Adampur	24/30/80/66	24/0030/0080/0066
2.	Afzalpur Budheti	24/30/80/26	24/0030/0080/0026
3.	Afzalpur Khunkhunia	24/30/80/15	24/0030/0080/0015
4	Allahadadpur Dhobai	24/30/80/124	24/0030/0080/0124
5	Allipur Sherpur	24/30/80/88	24/0030/0080/0088
6	Amanpur	24/30/80/131	24/0030/0080/0131
7	Ambiapur	24/30/80/12	24/0030/0080/0012
8	Antar	24/30/80/77	24/0030/0080/0077
9	Arifpur Bhagta Nagla	24/30/80/34	24/0030/0080/0034
10	Aslaura	24/30/80/67	24/0030/0080/0067
11	Badulla Ganj	24/30/80/110	24/0030/0080/0110
12	Bairpur Manpur	24/30/80/114	24/0030/0080/0114
13	Barhauli Sagarpur	24/30/80/31	24/0030/0080/0031
14	Basaulia	24/30/80/143	24/0030/0080/0143
15	Bastoi Sikri	24/30/80/49	24/0030/0080/0049
16.	Bazzpur	24/30/80/139	24/0030/0080/0139
17	Bhagta Nagla Surkhi	24/30/80/29	24/0030/0080/0029
18	Bhawanipur Khalli	24/30/80/127	24/0030/0080/0127
19	Bhawanipur Kheru	24/30/80/126	24/0030/0080/0126
20	Bhawanipur Sarai	24/30/80/46	24/0030/0080/0046
21	Bheempur Dostpur	24/30/80/74	24/0030/0080/0074
22	Bhgta Nagla	24/30/80/141	24/0030/0080/0141
23	Bhogajit Nagaliya	24/30/80/70	24/0030/0080/0070

क्रम स० Sl. No.	ग्राम का नाम Name of Village	लोकेशन कोड न० Location Code No.	
		मैनुअल Manual	कम्प्यूटर Computer
1	2	3	4
24	Bhoias	24/30/80/95	24/0030/0080/0095
25	Bhojipura Pavai	24/30/80/11	24/0030/0080/0011
26	Biwipur	24/30/80/52	24/0030/0080/0052
27	Brathla Nibri	24/30/80/57	24/0030/0080/0057
28	Chandanpur	24/30/80/98	24/0030/0080/0098
29	Chandpura	24/30/80/17	24/0030/0080/0017
30	Dadra	24/30/80/79	24/0030/0080/0079
31	Dahgawan	24/30/80/78	24/0030/0080/0078
32	Danpur	24/30/80/5	24/0030/0080/0005
33.	Deohara Shekhpur	24/30/80/100	24/0030/0080/0100
34	Deori Amrit	24/30/80/20	24/0030/0080/0020
35	Dhail	24/30/80/112	24/0030/0080/0112
36	Dharampur Tapura Bais	24/30/80/73	24/0030/0080/0073
37	Dhopar Khera	24/30/80/86	24/0030/0080/0086
38	Doodma	24/30/80/44	24/0030/0080/0044
39	Fandnagar	24/30/80/51	24/0030/0080/0051
40	Fatanpur	24/30/80/64	24/0030/0080/0064
41	Firozabad Jaretha	24/30/80/91	24/0030/0080/0091
42	Girdharpur	24/30/80/9	24/0030/0080/0009
43	Guladia	24/30/80/8	24/0030/0080/0008
44	Hamupur Chamarpura	24/30/80/130	24/0030/0080/0130
45	Hapna Nagla	24/30/80/53	24/0030/0080/0053
46.	Hasanpur Jar Ehta	24/30/80/87	24/0030/0080/0087
47	Hasanpur Tappa Vais	24/30/80/107	24/0030/0080/0107

क्रम सं० Sl. No.	ग्राम का नाम Name of Village	लोकेशन कोड नं० Location Code No.	
		मैनुअल Manual	कम्प्यूटर Computer
1	2	3	4
48	Hindor	24/30/80/125	24/0030/0080/0125
49	Ibrahimpur Faizganj	24/30/80/16	24/0030/0080/0016
50	Ismailpur Kothra	24/30/80/58	24/0030/0080/0058
51	Jamalpur Piri	24/30/80/128	24/0030/0080/0128
52	Jaretha	24/30/80/94	24/0030/0080/0094
53	Jasoda Ladawa	24/30/80/117	24/0030/0080/0117
54	Jatki	24/30/80/83	24/0030/0080/0083
55	Kalather	24/30/80/65	24/0030/0080/0065
56	Kamalpur Jallu Nagar	24/30/80/90	24/0030/0080/0090
57	Kanksi	24/30/80/92	24/0030/0080/0092
58	Karaj Sarai	24/30/80/99	24/0030/0080/0099
59	Kana Bain	24/30/80/38	24/0030/0080/0038
60	Khairpur Balli	24/30/80/129	24/0030/0080/0129
61.	Khakwan Bhorh	24/30/80/28	24/0030/0080/0028
62	Khanwa Nagla	24/30/80/68	24/0030/0080/0068
63.	Kharkhoul	24/30/80/39	24/0030/0080/0039
64.	Kotha	24/30/80/19	24/0030/0080/0019
65	Kubrikam Sahai	24/30/80/25	24/0030/0080/0025
66	Kunwarpur Chandan	24/30/80/101	24/0030/0080/0101
67	Kureshpur	24/30/80/2	24/0030/0080/0002
68	Loharpura	24/30/80/7	24/0030/0080/0007
69	Madarpur	24/30/80/96	24/0030/0080/0096
70	Makhdumpur	24/30/80/30	24/0030/0080/0030
71	Malholra	24/30/80/37	24/0030/0080/0037

क्रम स० Sl. No.	ग्राम का नाम Name of Village	लोकेशन कोड न० Location Code No.	
		मैनुअल Manual	कम्प्यूटर Computer
1	2	3	4
72	Malıkpur Bıcholapatta Khagı	24/30/80/41	24/0030/0080/0041
73	Malıkpur Bıcholapattamoharram	24/30/80/42	24/0030/0080/0042
74	Malıkpur Bıcholapattı Gulab	24/30/80/40	24/0030/0080/0040
75	Malpur Tatera Kham	24/30/80/105	24/0030/0080/0105
76	Malpur Tatera Mustakam	24/30/80/106	24/0030/0080/0106
77	Malsaı Yusufpur Mastahkam	24/30/80/136	24/0030/0080/0136
78	Malsaı Yusufpurmustahkam	24/30/80/137	24/0030/0080/0137
79	Manehra	24/30/80/54	24/0030/0080/0054
80	Mırzapur Mohsanpur	24/30/80/27	24/0030/0080/0027
81	Modhaı	24/30/80/56	24/0030/0080/0056
82	Mohammadganj Gobra	24/30/80/24	24/0030/0080/0024
83	Mohammadpur Kudhaı	24/30/80/59	24/0030/0080/0059
84	Mohmmadpur Alıpur Dhodhıa	24/30/80/81	24/0030/0080/0081
85	Mustafabad Jaretha	24/30/80/89	24/0030/0080/0089
86	Nadaıl	24/30/80/115	24/0030/0080/0115
87	Nadha	24/30/80/22	24/0030/0080/0022
88	Nagarıamutallıka Fatanpur	24/30/80/50	24/0030/0080/0050
89	Nagla Khangı	24/30/80/144	24/0030/0080/0144
90	Naınaul Bagwala	24/30/80/71	24/0030/0080/0071
91	Nasırpur Tappa Malsaı	24/30/80/121	24/0030/0080/0121
92	Nawabganj Batnı	24/30/80/18	24/0030/0080/0018
93	Nıgawlı Shakoorganj	24/30/80/118	24/0030/0080/0118
94	Ore	24/30/80/104	24/0030/0080/0104
95	Paberh Kham	24/30/80/119	24/0030/0080/0119

क्रम सं० Sl. No.	ग्राम का नाम Name of Village	लोकेशन कोड नं० Location Code No.	
		मैनुअल Manual	कम्प्यूटर Computer
1	2	3	4
96	Paberh Pukhta	24/30/80/120	24/0030/0080/0120
97	Padriya	24/30/80/109	24/0030/0080/0109
98	Qadar Nagar Urf Qadar Chowk	24/30/80/23	24/0030/0080/0023
99	Radnaul Azizpur	24/30/80/69	24/0030/0080/0069
100	Rafatpur Maur Janoobi	24/30/80/36	24/0030/0080/0036
101	Rafatpur Maursumali	24/30/80/35	24/0030/0080/0035
102	Ramnagar Majara Nadha	24/30/80/21	24/0030/0080/0021
103	Rampur Nahra	24/30/80/132	24/0030/0080/0132
104	Rampur Tappa Vais	24/30/80/111	24/0030/0080/0111
105	Ranjitpur	24/30/80/47	24/0030/0080/0047
106	Rasoolpur Durdha	24/30/80/62	24/0030/0080/0062
107	Rasoolpur Kala	24/30/80/63	24/0030/0080/0063
108	Rasoolpur Tappa Malsai	24/30/80/123	24/0030/0080/0123
109	Ruknuddin Nagar	24/30/80/3	24/0030/0080/0003
110	Rustampur Tappa Malsai	24/30/80/138	24/0030/0080/0138
111	Sadarpur Makanpur Pukhta	24/30/80/133	24/0030/0080/0133
112	Saharpur Makanpur Kham	24/30/80/134	24/0030/0080/0134
113	Saktpur	24/30/80/4	24/0030/0080/0004
114	Salawatpur Bhoorh	24/30/80/45	24/0030/0080/0045
115	Salawatpur Majra Bhois	24/30/80/84	24/0030/0080/0084
116	Salempur	24/30/80/61	24/0030/0080/0061
117	Shadipur	24/30/80/43	24/0030/0080/0043
118	Shahnagar Patparaganj	24/30/80/48	24/0030/0080/0048
119	Shahpur Tahirpur Khera	24/30/80/140	24/0030/0080/0140

क्रम स० Sl. No.	ग्राम का नाम Name of Village	लोकेशन कोड न० Location Code No.	
		मैनुअल Manual	कम्प्यूटर Computer
1	2	3	4
120	Shamaspur Kiwanri	24/30/80/80	24/0030/0080/0080
121	Shamspur Malik Fatta	24/30/80/10	24/0030/0080/0010
122	Shekupura	24/30/80/82	24/0030/0080/0082
123	Silhari	24/30/80/97	24/0030/0080/0097
124	Sirsa Khurd	24/30/80/108	24/0030/0080/0108
125	Sirsauli	24/30/80/32	24/0030/0080/0032
126	Siwarik	24/30/80/102	24/0030/0080/0102
127	Somanpur	24/30/80/72	24/0030/0080/0072
128	Sone Boorhi	24/30/80/113	24/0030/0080/0113
129	Sonekala	24/30/80/103	24/0030/0080/0103
130	Sorai Urf Vijay Gari	24/30/80/75	24/0030/0080/0075
131	Sujawali	24/30/80/116	24/0030/0080/0116
132	Sukurra	24/30/80/142	24/0030/0080/0142
133	Sultanpur Tappa Farid Nagar	24/30/80/6	24/0030/0080/0006
134	Suraj Pur Tappa Vas	24/30/80/76	24/0030/0080/0076
135	Surajpur Bhoorh	24/30/80/1	24/0030/0080/0001
136	Taharpur Zahidpur	24/30/80/33	24/0030/0080/0033
137	Thanpur	24/30/80/14	24/0030/0080/0014
138	Tontpur Karsari	24/30/80/135	24/0030/0080/0135
139	Usmanpur	24/30/80/93	24/0030/0080/0093
140	Vaisuiya	24/30/80/55	24/0030/0080/0055
141	Wastuya	24/30/80/85	24/0030/0080/0085
142	Wazidpur	24/30/80/122	24/0030/0080/0122
143	Wazirpur	24/30/80/13	24/0030/0080/0013

क्रम सं० Sl. No.	ग्राम का नाम Name of Village	लोकेशन कोड नं० Location Code No.	
		मैनुअल Manual	कम्प्यूटर Computer
1	2	3	4
144	Zarifnagar Durgapur	24/30/80/60	24/0030/0080/0060

क्रम सं० Sl. No.	ग्राम का नाम Name of Village	लोकेशन कोड नं० Location Code No.	
		मैनुअल Manual	कम्प्यूटर Computer
1	2	3	4
Tahsil : Sahsawan		**C.D. Block : Sahaswan**	
1	Abbu Nagar	24/30/90/307	24/0030/0090/0307
2	Afzalpur Chhaganpur	24/30/90/232	24/0030/0090/0232
3	Ahamadpur Bela	24/30/90/295	24/0030/0090/0295
4	Ahmad Nagar Asouli	24/30/90/234	24/0030/0090/0234
5	Aligang	24/30/90/251	24/0030/0090/0251
6	Allehdadpur Bhoorh	24/30/90/219	24/0030/0090/0219
7	Allipur Tappa Haveli	24/30/90/178	24/0030/0090/0178
8	Anandipur	24/30/90/213	24/0030/0090/0213
9	Athguna	24/30/90/231	24/0030/0090/0231
10	Aurangabad Bhoorh	24/30/90/189	24/0030/0090/0189
11	Aurangabad Tappa Jamni	24/30/90/315	24/0030/0090/0315
12	Bahbalpur	24/30/90/183	24/0030/0090/0183
13	Balakishanpur	24/30/90/170	24/0030/0090/0170
14	Bansupur	24/30/90/166	24/0030/0090/0166
15	Barbara	24/30/90/155	24/0030/0090/0155
16	Barheriya	24/30/90/280	24/0030/0090/0280
17	Basoorpur Firozpur	24/30/90/208	24/0030/0090/0208
18.	Batruiya	24/30/90/319	24/0030/0090/0319
19	Baxer Khalsa	24/30/90/323	24/0030/0090/0323
20	Baxer Munzabta	24/30/90/318	24/0030/0090/0318
21	Bhagatpur	24/30/90/179	24/0030/0090/0179
22	Bhamori	24/30/90/196	24/0030/0090/0196
23.	Bhamraulia	24/30/90/288	24/0030/0090/0288

क्रम सं० Sl. No.	ग्राम का नाम Name of Village	लोकेशन कोड नं० Location Code No.	
		मैनुअल Manual	कम्प्यूटर Computer
1	2	3	4
24	Bhedpur	24/30/90/167	24/0030/0090/0167
25	Bhikampur Tappa Jamni	24/30/90/317	24/0030/0090/0317
26	Bhoorh Khitora	24/30/90/181	24/0030/0090/0181
27	Bhujpura Tappa Jamini	24/30/90/263	24/0030/0090/0263
28	Bichola Tappa Jamini	24/30/90/252	24/0030/0090/0252
29	Chandesi	24/30/90/187	24/0030/0090/0187
30	Chauhanpur	24/30/90/284	24/0030/0090/0284
31	Choukarpur	24/30/90/228	24/0030/0090/0228
32	Dakahra	24/30/90/285	24/0030/0090/0285
33	Dakahra Khaam	24/30/90/286	24/0030/0090/0286
34	Daniapur	24/30/90/224	24/0030/0090/0224
35.	Daulatpur	24/30/90/194	24/0030/0090/0194
36	Dhakpura Mirapur	24/30/90/264	24/0030/0090/0264
37	Dhakpura Tappa Haveli	24/30/90/207	24/0030/0090/0207
38.	Dhapar	24/30/90/300	24/0030/0090/0300
39	Dinapur	24/30/90/218	24/0030/0090/0218
40.	Fatanpur Haveli	24/30/90/204	24/0030/0090/0204
41	Fatehpur Kubri	24/30/90/191	24/0030/0090/0191
42	Fazilpur Kukraiya	24/30/90/289	24/0030/0090/0289
43	Gadanpur Sakatpur	24/30/90/267	24/0030/0090/0267
44	Gahlaul	24/30/90/185	24/0030/0090/0185
45	Gangapur	24/30/90/277	24/0030/0090/0277
46	Garhaullya Patti Tasoul	24/30/90/294	24/0030/0090/0294
47	Ghansoli	24/30/90/156	24/0030/0090/0156

क्रम सं० Sl. No.	ग्राम का नाम Name of Village	लोकेशन कोड न० Location Code No.	
		मैनुअल Manual	कम्प्यूटर Computer
1	2	3	4
48	Ghooranpur	24/30/90/304	24/0030/0090/0304
49	Guzarpur	24/30/90/212	24/0030/0090/0212
50	Hamupur	24/30/90/160	24/0030/0090/0160
51	Hardantpur	24/30/90/292	24/0030/0090/0292
52	Haripur	24/30/90/176	24/0030/0090/0176
53	Hasanpur Lodha Nagla Hari	24/30/90/220	24/0030/0090/0220
54	Hasruiya	24/30/90/314	24/0030/0090/0314
55	Haswa Nagla	24/30/90/222	24/0030/0090/0222
56	Himmatganj	24/30/90/242	24/0030/0090/0242
57	Hotipur	24/30/90/184	24/0030/0090/0184
58	Ibrahimpur Garhi	24/30/90/193	24/0030/0090/0193
59	Imadpur	24/30/90/205	24/0030/0090/0205
60	Ismaeilpur Memrih	24/30/90/260	24/0030/0090/0260
61	Ismailpur Allahapur	24/30/90/305	24/0030/0090/0305
62	Ismailpur Ghonspur	24/30/90/197	24/0030/0090/0197
63	Jakoopura	24/30/90/281	24/0030/0090/0281
64	Jamini	24/30/90/310	24/0030/0090/0310
65	Jarara	24/30/90/173	24/0030/0090/0173
66	Jarifpur Garhiya	24/30/90/297	24/0030/0090/0297
67	Jaunera	24/30/90/274	24/0030/0090/0274
68	Jijahat	24/30/90/249	24/0030/0090/0249
69	Junedpur	24/30/90/216	24/0030/0090/0216
70	Kakrala	24/30/90/161	24/0030/0090/0161
71	Kamanpur Bela	24/30/90/291	24/0030/0090/0291

क्रम सं० Sl. No.	ग्राम का नाम Name of Village	लोकेशन कोड नं० Location Code No.	
		मैनुअल Manual	कम्प्यूटर Computer
1	2	3	4
72	Kamanpur Bhoorh	24/30/90/165	24/0030/0090/0165
73	Kangawan Gugauwa	24/30/90/154	24/0030/0090/0154
74.	Katıya Bhagwant	24/30/90/253	24/0030/0090/0253
75	Katıya Kasar	24/30/90/254	24/0030/0090/0254
76	Khaırpur Khaıratı	24/30/90/200	24/0030/0090/0200
77	Khandak	24/30/90/217	24/0030/0090/0217
78	Khandelı	24/30/90/313	24/0030/0090/0313
79	Khandua	24/30/90/145	24/0030/0090/0145
80	Kharkuwarı Manpur Khaam	24/30/90/311	24/0030/0090/0311
81	Kharkuwarı Manpur Pukhta	24/30/90/303	24/0030/0090/0303
82	Kharti Sarva	24/30/90/321	24/0030/0090/0321
83	Khırwara	24/30/90/246	24/0030/0090/0246
84	Khıtaurapattı Bhagwant	24/30/90/171	24/0030/0090/0171
85	Khıtorapattı Kundan	24/30/90/172	24/0030/0090/0172
86	Khukhanıa	24/30/90/269	24/0030/0090/0269
87	Khukhanıa Ramraı	24/30/90/268	24/0030/0090/0268
88.	Kıyawalı	24/30/90/164	24/0030/0090/0164
89	Kolhaı	24/30/90/225	24/0030/0090/0225
90	Kolhar	24/30/90/201	24/0030/0090/0201
91	Kota	24/30/90/227	24/0030/0090/0227
92	Kubri Majra Saraı Sanwal	24/30/90/146	24/0030/0090/0146
93.	Kurbanpur	24/30/90/316	24/0030/0090/0316
94.	Kuwa Danda	24/30/90/230	24/0030/0090/0230
95	Lahra Asdullapur	24/30/90/244	24/0030/0090/0244

क्रम सं० Sl. No.	ग्राम का नाम Name of Village	लोकेशन कोड न० Location Code No.	
		मैनुअल Manual	कम्प्यूटर Computer
1	2	3	4
96	Lalpur	24/30/90/210	24/0030/0090/0210
97	Lawehpur	24/30/90/188	24/0030/0090/0188
98	Lother	24/30/90/149	24/0030/0090/0149
99	Ludhpura	24/30/90/282	24/0030/0090/0282
100	Mahanagar	24/30/90/148	24/0030/0090/0148
101.	Mahdooda Gujar	24/30/90/270	24/0030/0090/0270
102	Mahdooda Tappa	24/30/90/162	24/0030/0090/0162
103	Mahlauli	24/30/90/190	24/0030/0090/0190
104	Mahmoodpur Sogna	24/30/90/229	24/0030/0090/0229
105.	Manakpur	24/30/90/203	24/0030/0090/0203
106	Mawli	24/30/90/147	24/0030/0090/0147
107	Miranpur Urf Nagla Umar	24/30/90/243	24/0030/0090/0243
108	Mirzapurbela	24/30/90/299	24/0030/0090/0299
109	Mishripur Mukhiya	24/30/90/240	24/0030/0090/0240
110.	Mohammadpur Hajjam	24/30/90/180	24/0030/0090/0180
111.	Mohammadpur Uda	24/30/90/202	24/0030/0090/0202
112	Mohammadpurmishr/nagla Mansur	24/30/90/206	24/0030/0090/0206
113.	Mooseypur	24/30/90/261	24/0030/0090/0261
114	Mudan Sidharpur	24/30/90/273	24/0030/0090/0273
115	Mudia Nanda	24/30/90/237	24/0030/0090/0237
116	Mudsan	24/30/90/221	24/0030/0090/0221
117	Mujanya	24/30/90/250	24/0030/0090/0250
118	Nababganj Bela	24/30/90/309	24/0030/0090/0309
119	Nagala Baran	24/30/90/301	24/0030/0090/0301

क्रम सं० Sl. No.	ग्राम का नाम Name of Village	लोकेशन कोड नं० Location Code No.	
		मैनुअल Manual	कम्प्यूटर Computer
1	2	3	4
120	Nagla Choie	24/30/90/199	24/0030/0090/0199
121	Nagla Kotar	24/30/90/320	24/0030/0090/0320
122	Nagla Mishr	24/30/90/271	24/0030/0090/0271
123	Nagla Muhaji	24/30/90/302	24/0030/0090/0302
124	Nagla Salaar	24/30/90/248	24/0030/0090/0248
125	Narautha Tappa Haveli	24/30/90/293	24/0030/0090/0293
126	Nareini	24/30/90/158	24/0030/0090/0158
127	Narsena	24/30/90/324	24/0030/0090/0324
128	Nasirpur Bela	24/30/90/308	24/0030/0090/0308
129	Nasirpur Nathu	24/30/90/256	24/0030/0090/0256
130	Nathuwa	24/30/90/241	24/0030/0090/0241
131	Paalpur	24/30/90/322	24/0030/0090/0322
132	Pamu	24/30/90/262	24/0030/0090/0262
133	Parsona	24/30/90/198	24/0030/0090/0198
134	Pattar Choha	24/30/90/259	24/0030/0090/0259
135	Piareypur Niyamatpur	24/30/90/296	24/0030/0090/0296
136.	Rafatpur Banjra	24/30/90/175	24/0030/0090/0175
137.	Rafi Nagar	24/30/90/245	24/0030/0090/0245
138.	Raj Baraulia	24/30/90/159	24/0030/0090/0159
139	Rajai Madhopur	24/30/90/278	24/0030/0090/0278
140	Rampura Inuddin	24/30/90/238	24/0030/0090/0238
141	Rampura Tappa Reonai	24/30/90/168	24/0030/0090/0168
142	Ranet Matkuli	24/30/90/265	24/0030/0090/0265
143	Rasoola	24/30/90/255	24/0030/0090/0255

क्रम स० Sl. No.	ग्राम का नाम Name of Village	लोकेशन कोड न० Location Code No.	
		मैनुअल Manual	कम्प्यूटर Computer
1	2	3	4
144	Rasoolpur Bela	24/30/90/298	24/0030/0090/0298
145	Reonai Dalai	24/30/90/169	24/0030/0090/0169
146	Reonai Kundan	24/30/90/163	24/0030/0090/0163
147	Sadhpur	24/30/90/177	24/0030/0090/0177
148	Sagrai	24/30/90/266	24/0030/0090/0266
149	Samda	24/30/90/275	24/0030/0090/0275
150	Sarai Mansukh	24/30/90/223	24/0030/0090/0223
151	Sarai Mudia Khagi	24/30/90/235	24/0030/0090/0235
152	Sarai Ramdas	24/30/90/257	24/0030/0090/0257
153	Sarai Sanwal	24/30/90/150	24/0030/0090/0150
154	Sarha Baghauli	24/30/90/157	24/0030/0090/0157
155	Shamaspur Panju	24/30/90/272	24/0030/0090/0272
156	Shamspur Ballu	24/30/90/226	24/0030/0090/0226
157	Shekh Nagla	24/30/90/247	24/0030/0090/0247
158	Shekhpur Saidpur	24/30/90/211	24/0030/0090/0211
159	Shikarpur	24/30/90/195	24/0030/0090/0195
160	Shujatgang Pachtour	24/30/90/283	24/0030/0090/0283
161	Shukrullahapur	24/30/90/276	24/0030/0090/0276
162	Sikandarpur Patti	24/30/90/209	24/0030/0090/0209
163.	Simrri Banveerpur	24/30/90/258	24/0030/0090/0258
164	Sirki Dammu	24/30/90/279	24/0030/0090/0279
165.	Sirki Kherha	24/30/90/236	24/0030/0090/0236
166	Sithaulia Khaam	24/30/90/287	24/0030/0090/0287
167	Sithaulia Pukhta	24/30/90/290	24/0030/0090/0290

क्रम सं० Sl. No.	ग्राम का नाम Name of Village	लोकेशन कोड न० Location Code No.	
		मैनुअल Manual	कम्प्यूटर Computer
1	2	3	4
168	Sujaatganj Bela	24/30/90/306	24/0030/0090/0306
169	Sukatiya	24/30/90/239	24/0030/0090/0239
170	Sultanpur Tappa Ahmadnagar	24/30/90/182	24/0030/0090/0182
171	Tangarh	24/30/90/312	24/0030/0090/0312
172	Tarencha	24/30/90/233	24/0030/0090/0233
173	Tehra	24/30/90/174	24/0030/0090/0174
174	Tigra	24/30/90/186	24/0030/0090/0186
175	Titauli	24/30/90/153	24/0030/0090/0153
176	Ugheiti Patti Garbi	24/30/90/151	24/0030/0090/0151
177	Ugheiti Patti Sharki	24/30/90/152	24/0030/0090/0152
178	Yahiyapur	24/30/90/215	24/0030/0090/0215
179	Zahidpur Alampur	24/30/90/214	24/0030/0090/0214
180	Zahidpur Ghansoli	24/30/90/192	24/0030/0090/0192

क्रम सं० Sl. No.	ग्राम का नाम Name of Village	लोकेशन कोड नं० Location Code No.	
		मैनुअल Manual	कम्प्यूटर Computer
1	2	3	4
Tahsil : Sahsawan		**C.D. Block : Ambiapur**	
1	Akauli	24/30/100/404	24/0030/0100/0404
2	Ambiapur	24/30/100/389	24/0030/0100/0389
3	Angaul	24/30/100/341	24/0030/0100/0341
4	Badnaumi	24/30/100/335	24/0030/0100/0335
5	Badshahpur	24/30/100/388	24/0030/0100/0388
6	Baggarpur Sagarpur	24/30/100/396	24/0030/0100/0396
7	Bain	24/30/100/392	24/0030/0100/0392
8	Bairmoi Khurd	24/30/100/342	24/0030/0100/0342
9	Bamei	24/30/100/356	24/0030/0100/0356
10	Banbehta	24/30/100/400	24/0030/0100/0400
11	Bansbaraulia	24/30/100/349	24/0030/0100/0349
12	Baramai Buzurg	24/30/100/346	24/0030/0100/0346
13	Barnidhakpur	24/30/100/338	24/0030/0100/0338
14	Barnighat	24/30/100/359	24/0030/0100/0359
15	Basawanpur	24/30/100/408	24/0030/0100/0408
16	Behtagusai	24/30/100/326	24/0030/0100/0326
17	Behtajabi	24/30/100/367	24/0030/0100/0367
18	Bhatri Govardhanpur	24/30/100/363	24/0030/0100/0363
19	Bhikampur Hardopatti	24/30/100/402	24/0030/0100/0402
20	Bichola	24/30/100/406	24/0030/0100/0406
21	Cholayan	24/30/100/327	24/0030/0100/0327
22	Dabihari	24/30/100/379	24/0030/0100/0379
23	Dandomar	24/30/100/328	24/0030/0100/0328

क्रम सं० Sl. No.	ग्राम का नाम Name of Village	लोकेशन कोड नं० Location Code No.	
		मैनुअल Manual	कम्प्यूटर Computer
1	2	3	4
24	Dhanauli	24/30/100/353	24/0030/0100/0353
25	Din Nagar Sheikhpur	24/30/100/380	24/0030/0100/0380
26	Dudhauni	24/30/100/345	24/0030/0100/0345
27	Faqirabad	24/30/100/365	24/0030/0100/0365
28	Fateh Nagla	24/30/100/332	24/0030/0100/0332
29	Fatehullaha Ganj	24/30/100/395	24/0030/0100/0395
30.	Gadarpur	24/30/100/348	24/0030/0100/0348
31	Garhauli	24/30/100/387	24/0030/0100/0387
32	Garhi	24/30/100/413	24/0030/0100/0413
33	Gudhni	24/30/100/350	24/0030/0100/0350
34	Haidalpur	24/30/100/376	24/0030/0100/0376
35	Haiwetpur	24/30/100/381	24/0030/0100/0381
36	Hardasspur	24/30/100/331	24/0030/0100/0331
37	Harganpur	24/30/100/407	24/0030/0100/0407
38.	Hasupur Baheriya	24/30/100/409	24/0030/0100/0409
39	Jahanabad	24/30/100/374	24/0030/0100/0374
40	Jarawan	24/30/100/343	24/0030/0100/0343
41	Jarseini	24/30/100/344	24/0030/0100/0344
42	Jinaura	24/30/100/369	24/0030/0100/0369
43.	Katanpur	24/30/100/329	24/0030/0100/0329
44	Katinna	24/30/100/357	24/0030/0100/0357
45	Khairati Nagar	24/30/100/394	24/0030/0100/0394
46	Khausara	24/30/100/347	24/0030/0100/0347
47	Kherha	24/30/100/372	24/0030/0100/0372

क्रम सं० Sl. No.	ग्राम का नाम Name of Village	लोकेशन कोड नं० Location Code No.	
		मैनुअल Manual	कम्प्यूटर Computer
1	2	3	4
48	Kheri	24/30/100/339	24/0030/0100/0339
49	Khulet	24/30/100/370	24/0030/0100/0370
50	Kurdarni	24/30/100/340	24/0030/0100/0340
51	Mirzapur Shohra	24/30/100/337	24/0030/0100/0337
52	Mohammadganj	24/30/100/397	24/0030/0100/0397
53	Mooseypur	24/30/100/358	24/0030/0100/0358
54	Mustafabad Tappa Ahamadnagar	24/30/100/410	24/0030/0100/0410
55	Nagarjhoona	24/30/100/360	24/0030/0100/0360
56.	Nagla Dallu	24/30/100/334	24/0030/0100/0334
57	Nagla Tarau	24/30/100/333	24/0030/0100/0333
58	Naipindari	24/30/100/390	24/0030/0100/0390
59	Nizampur	24/30/100/373	24/0030/0100/0373
60	Oya	24/30/100/364	24/0030/0100/0364
61	Paharpur	24/30/100/366	24/0030/0100/0366
62	Pallpur	24/30/100/336	24/0030/0100/0336
63	Pindaul	24/30/100/330	24/0030/0100/0330
64	Pusgawan	24/30/100/377	24/0030/0100/0377
65	Rampur Bujurg	24/30/100/391	24/0030/0100/0391
66	Rampur Mazra	24/30/100/378	24/0030/0100/0378
67	Rampur Tanda	24/30/100/361	24/0030/0100/0361
68	Risauli	24/30/100/405	24/0030/0100/0405
69	Ruan	24/30/100/412	24/0030/0100/0412
70	Rudeina Ghangholi	24/30/100/355	24/0030/0100/0355
71	Sabdalpur	24/30/100/403	24/0030/0100/0403

क्रम सं० Sl. No.	ग्राम का नाम Name of Village	लोकेशन कोड नं० Location Code No.	
		मैनुअल Manual	कम्प्यूटर Computer
1	2	3	4
72	Sadarpur	24/30/100/352	24/0030/0100/0352
73	Sahaspur	24/30/100/362	24/0030/0100/0362
74	Sahbazpur	24/30/100/368	24/0030/0100/0368
75	Satetipatti Chora	24/30/100/382	24/0030/0100/0382
76	Satetipatti Gaja	24/30/100/386	24/0030/0100/0386
77	Satetipatti Inchha	24/30/100/384	24/0030/0100/0384
78	Satetipatti Sukhal	24/30/100/383	24/0030/0100/0383
79	Serasaulpatti Kuwarsahai	24/30/100/399	24/0030/0100/0399
80	Shahzadnagar	24/30/100/371	24/0030/0100/0371
81	Siddhpur Chitrasen	24/30/100/393	24/0030/0100/0393
82	Simrabhojpur	24/30/100/354	24/0030/0100/0354
83.	Sirasaul Patti Seetaram	24/30/100/401	24/0030/0100/0401
84	Sirasaulpatti Jasa	24/30/100/398	24/0030/0100/0398
85	Sirtaul	24/30/100/325	24/0030/0100/0325
86	Sundar Nagar	24/30/100/385	24/0030/0100/0385
87	Surajpur	24/30/100/351	24/0030/0100/0351
88	Tigora Isapur	24/30/100/411	24/0030/0100/0411
89	Ullaiya	24/30/100/375	24/0030/0100/0375

क्रम स० Sl. No.	ग्राम का नाम Name of Village	लोकेशन कोड नं० Location Code No.	
		मैनुअल Manual	कम्प्यूटर Computer
1	2	3	4
Tahsil : Badaun		**C.D. Block : Salarpur**	
1	Ahruya	24/40/110/28	24/0040/0110/0028
2	Ajamganj Mandhya	24/40/110/29	24/0040/0110/0029
3	Akram Nagar Gadhi	24/40/110/100	24/0040/0110/0100
4	Ambiya Pur	24/40/110/26	24/0040/0110/0026
5	Ana Nagla	24/40/110/67	24/0040/0110/0067
6	Anguiya	24/40/110/38	24/0040/0110/0038
7	Arakpur Subhanpur	24/40/110/87	24/0040/0110/0087
8	Asisa Barkhin	24/40/110/25	24/0040/0110/0025
9	Babat	24/40/110/10	24/0040/0110/0010
10	Badal	24/40/110/81	24/0040/0110/0081
11	Bahorpura	24/40/110/56	24/0040/0110/0056
12	Balliya	24/40/110/8	24/0040/0110/0008
13	Baneia	24/40/110/9	24/0040/0110/0009
14	Barate Gadar	24/40/110/3	24/0040/0110/0003
15	Bari Samspur	24/40/110/85	24/0040/0110/0085
16	Barkhara	24/40/110/57	24/0040/0110/0057
17	Bhagotipur	24/40/110/95	24/0040/0110/0095
18.	Bhaisamai	24/40/110/20	24/0040/0110/0020
19	Bhajpura	24/40/110/94	24/0040/0110/0094
20	Bhansee	24/40/110/30	24/0040/0110/0030
21	Bhatouli	24/40/110/27	24/0040/0110/0027
22	Bhinduliya Plasi	24/40/110/41	24/0040/0110/0041
23.	Bichu Ruiya	24/40/110/50	24/0040/0110/0050

क्रम सं० Sl. No.	ग्राम का नाम Name of Village	लोकेशन कोड नं० Location Code No.	
		मैनुअल Manual	कम्प्यूटर Computer
1	2	3	4
24	Binavar	24/40/110/72	24/0040/0110/0072
25	Biyor	24/40/110/78	24/0040/0110/0078
26	Chak0ndh	24/40/110/66	24/0040/0110/0066
27	Chandora	24/40/110/53	24/0040/0110/0053
28	Dadmai	24/40/110/40	24/0040/0110/0040
29	Daheni	24/40/110/93	24/0040/0110/0093
30.	Darawan Nagar	24/40/110/18	24/0040/0110/0018
31	Dhakia	24/40/110/45	24/0040/0110/0045
32	Dinora	24/40/110/77	24/0040/0110/0077
33	Dugna Brahmpur	24/40/110/79	24/0040/0110/0079
34	Emalia	24/40/110/80	24/0040/0110/0080
35	Fakeerabad	24/40/110/19	24/0040/0110/0019
36	Faridpur Chakolar	24/40/110/11	24/0040/0110/0011
37	Faridpur Nausana	24/40/110/55	24/0040/0110/0055
38	Ghat Bahti	24/40/110/49	24/0040/0110/0049
39	Ghatpuri	24/40/110/73	24/0040/0110/0073
40	Guru Puri Binaik	24/40/110/4	24/0040/0110/0004
41	Hasan Nagar	24/40/110/88	24/0040/0110/0088
42	Hasanpur	24/40/110/15	24/0040/0110/0015
43	Husainpur Karotia	24/40/110/90	24/0040/0110/0090
44	Kailee	24/40/110/16	24/0040/0110/0016
45	Kajaipur	24/40/110/24	24/0040/0110/0024
46	Kartouli	24/40/110/44	24/0040/0110/0044
47	Khaspur	24/40/110/84	24/0040/0110/0084

क्रम स० Sl. No.	ग्राम का नाम Name of Village	लोकेशन कोड न० Location Code No.	
		मैनुअल Manual	कम्प्यूटर Computer
1	2	3	4
48	Kuna Danda Kasampur	24/40/110/89	24/0040/0110/0089
49	Kunar	24/40/110/2	24/0040/0110/0002
50	Kunar Gawan	24/40/110/13	24/0040/0110/0013
51	Kundra	24/40/110/65	24/0040/0110/0065
52	Kusena	24/40/110/32	24/0040/0110/0032
53	Kutubpurthara	24/40/110/75	24/0040/0110/0075
54	Lahi Faridpur	24/40/110/83	24/0040/0110/0083
55	Lalai	24/40/110/82	24/0040/0110/0082
56	Mai Ranju	24/40/110/36	24/0040/0110/0036
57	Malikpur	24/40/110/71	24/0040/0110/0071
58	Mata Bahora	24/40/110/6	24/0040/0110/0006
59	Mirja Pur	24/40/110/37	24/0040/0110/0037
60	Mongar	24/40/110/91	24/0040/0110/0091
61	Mozampur Chazzu	24/40/110/92	24/0040/0110/0092
62	Mudhiya	24/40/110/42	24/0040/0110/0042
63	Muhammadi	24/40/110/54	24/0040/0110/0054
64	Muhammadpur Bihar	24/40/110/70	24/0040/0110/0070
65	Muheeudden Nagar	24/40/110/17	24/0040/0110/0017
66	Mullapur	24/40/110/63	24/0040/0110/0063
67	Nadolia	24/40/110/61	24/0040/0110/0061
68	Narau Pasa	24/40/110/23	24/0040/0110/0023
69	Narkheda	24/40/110/60	24/0040/0110/0060
70	Nausara	24/40/110/52	24/0040/0110/0052
71	Nijampur Pachtour	24/40/110/86	24/0040/0110/0086

क्रम स० Sl. No.	ग्राम का नाम Name of Village	लोकेशन कोड नं० Location Code No.	
		मैनुअल Manual	कम्प्यूटर Computer
1	2	3	4
72	Nosana	24/40/110/64	24/0040/0110/0064
73	Ojha	24/40/110/68	24/0040/0110/0068
74	Orangabad Maffi	24/40/110/74	24/0040/0110/0074
75	Ourangabad Khalsa	24/40/110/12	24/0040/0110/0012
76	Pachtour Manfee	24/40/110/35	24/0040/0110/0035
77	Padalia	24/40/110/97	24/0040/0110/0097
78	Palia Ghanda	24/40/110/69	24/0040/0110/0069
79	Puthi Sarai	24/40/110/47	24/0040/0110/0047
80	Rafia Bad	24/40/110/76	24/0040/0110/0076
81	Raipura	24/40/110/58	24/0040/0110/0058
82	Rajala Mai	24/40/110/1	24/0040/0110/0001
83	Ranjhoura	24/40/110/39	24/0040/0110/0039
84	Rasulpur Puthi	24/40/110/46	24/0040/0110/0046
85	Sadulla Pur	24/40/110/48	24/0040/0110/0048
86	Salarpur	24/40/110/98	24/0040/0110/0098
87	Sanai	24/40/110/5	24/0040/0110/0005
88	Shikrapur	24/40/110/96	24/0040/0110/0096
89	Sigoei	24/40/110/14	24/0040/0110/0014
90	Sikrodi	24/40/110/59	24/0040/0110/0059
91	Silahari	24/40/110/7	24/0040/0110/0007
92	Singroura	24/40/110/31	24/0040/0110/0031
93	Sirsader	24/40/110/99	24/0040/0110/0099
94	Takipur	24/40/110/34	24/0040/0110/0034
95	Tisanga	24/40/110/51	24/0040/0110/0051

क्रम सं० Sl. No.	ग्राम का नाम Name of Village	लोकेशन कोड न० Location Code No.	
		मैनुअल Manual	कम्प्यूटर Computer
1	2	3	4
96	Titouli	24/40/110/33	24/0040/0110/0033
97.	Usaita	24/40/110/43	24/0040/0110/0043
98	Vangarh	24/40/110/21	24/0040/0110/0021
99	Vilhat	24/40/110/62	24/0040/0110/0062
100	Yusuf Nagar	24/40/110/22	24/0040/0110/0022

क्रम सं० Sl. No.	ग्राम का नाम Name of Village	लोकेशन कोड नं० Location Code No.	
		मैनुअल Manual	कम्प्यूटर Computer
1	2	3	4
Tahsil : Badaun		**C.D. Block : Jagat**	
1	Aam Ganv	24/40/120/108	24/0040/0120/0108
2	Ahoramoi	24/40/120/135	24/0040/0120/0135
3	Alampur	24/40/120/101	24/0040/0120/0101
4	Araji Ajim Ganj	24/40/120/121	24/0040/0120/0121
5	Arifpur Navada	24/40/120/104	24/0040/0120/0104
6	Aspur	24/40/120/206	24/0040/0120/0206
7	Atapur	24/40/120/145	24/0040/0120/0145
8	Baheta Eman	24/40/120/192	24/0040/0120/0192
9	Bahodia	24/40/120/106	24/0040/0120/0106
10	Bamni	24/40/120/189	24/0040/0120/0189
11	Barikhara Urf Sitabnagar	24/40/120/126	24/0040/0120/0126
12	Basiakheda Lalbujhia	24/40/120/131	24/0040/0120/0131
13	Bhasrara	24/40/120/212	24/0040/0120/0212
14	Bibipur	24/40/120/173	24/0040/0120/0173
15	Bucha Nagla	24/40/120/174	24/0040/0120/0174
16	Budhyai	24/40/120/152	24/0040/0120/0152
17	Chamraulia	24/40/120/129	24/0040/0120/0129
18.	Chandan Nagar	24/40/120/103	24/0040/0120/0103
19	Dalva Shahida	24/40/120/199	24/0040/0120/0199
20	Daranagar	24/40/120/181	24/0040/0120/0181
21	Daun Nirottampur	24/40/120/161	24/0040/0120/0161
22	Dhimn	24/40/120/123	24/0040/0120/0123
23	Dion Jit	24/40/120/118	24/0040/0120/0118

क्रम सं० Sl. No.	ग्राम का नाम Name of Village	लोकेशन कोड नं० Location Code No.	
		मैनुअल Manual	कम्प्यूटर Computer
1	2	3	4
24	Dioria Bora	24/40/120/138	24/0040/0120/0138
25	Dusaira	24/40/120/113	24/0040/0120/0113
26	Ekri Basiyani	24/40/120/204	24/0040/0120/0204
27	Faridpur Sani	24/40/120/134	24/0040/0120/0134
28	Fatehpur	24/40/120/143	24/0040/0120/0143
29	Fulecha	24/40/120/194	24/0040/0120/0194
30	Gabbhai	24/40/120/205	24/0040/0120/0205
31	Gidhaul	24/40/120/184	24/0040/0120/0184
32	Girdhar Pur	24/40/120/116	24/0040/0120/0116
33.	Gous Pur	24/40/120/119	24/0040/0120/0119
34	Gudhni	24/40/120/211	24/0040/0120/0211
35	Gulria	24/40/120/133	24/0040/0120/0133
36	Gurgaon	24/40/120/144	24/0040/0120/0144
37	Gurpuri Chandan	24/40/120/111	24/0040/0120/0111
38	Hadipur	24/40/120/160	24/0040/0120/0160
39.	Harnathpur Urf Talgaon	24/40/120/157	24/0040/0120/0157
40	Hasanpur Huryai	24/40/120/207	24/0040/0120/0207
41	Hazratpur Lahra	24/40/120/172	24/0040/0120/0172
42	Hiyat Nagar	24/40/120/203	24/0040/0120/0203
43	Isapur	24/40/120/197	24/0040/0120/0197
44	Islamganj	24/40/120/176	24/0040/0120/0176
45	Jagat	24/40/120/209	24/0040/0120/0209
46	Jaguasai	24/40/120/186	24/0040/0120/0186
47	Jakheli	24/40/120/177	24/0040/0120/0177

क्रम सं० Sl. No.	ग्राम का नाम Name of Village	लोकेशन कोड नं० Location Code No.	
		मैनुअल Manual	कम्प्यूटर Computer
1	2	3	4
48	Jhandpur	24/40/120/165	24/0040/0120/0165
49	Kandela	24/40/120/136	24/0040/0120/0136
50	Kapsia	24/40/120/132	24/0040/0120/0132
51	Karaulia	24/40/120/155	24/0040/0120/0155
52	Karela	24/40/120/195	24/0040/0120/0195
53	Kathra Khagai	24/40/120/142	24/0040/0120/0142
54	Khara Bujurg	24/40/120/105	24/0040/0120/0105
55	Kharkhauli Khurd	24/40/120/183	24/0040/0120/0183
56	Kharkholi Bujrag	24/40/120/202	24/0040/0120/0202
57	Kherpura	24/40/120/141	24/0040/0120/0141
58	Khina Rahlu	24/40/120/179	24/0040/0120/0179
59	Khunak	24/40/120/107	24/0040/0120/0107
60	Kisrua	24/40/120/127	24/0040/0120/0127
61	Kundeli	24/40/120/193	24/0040/0120/0193
62	Kupri	24/40/120/210	24/0040/0120/0210
63	Kuthia	24/40/120/182	24/0040/0120/0182
64	Kutrai	24/40/120/201	24/0040/0120/0201
65	Lakhanpur	24/40/120/147	24/0040/0120/0147
66	Machlai	24/40/120/140	24/0040/0120/0140
67	Maibuchan	24/40/120/169	24/0040/0120/0169
68	Majhia	24/40/120/148	24/0040/0120/0148
69	Mal Ganv	24/40/120/112	24/0040/0120/0112
70	Mallahpur	24/40/120/156	24/0040/0120/0156
71	Manpur Kalchora	24/40/120/163	24/0040/0120/0163

क्रम स० Sl. No.	ग्राम का नाम Name of Village	लोकेशन कोड नं० Location Code No.	
		मैनुअल Manual	कम्प्यूटर Computer
1	2	3	4
72	Mighonia	24/40/120/114	24/0040/0120/0114
73	Mohammd Pur	24/40/120/120	24/0040/0120/0120
74	Mohanpur	24/40/120/170	24/0040/0120/0170
75	Musajhag	24/40/120/137	24/0040/0120/0137
76	Nagla Barsunia	24/40/120/185	24/0040/0120/0185
77	Nagla Sarki	24/40/120/149	24/0040/0120/0149
78	Nai	24/40/120/109	24/0040/0120/0109
79	Naithu	24/40/120/178	24/0040/0120/0178
80	Narau Bujurg	24/40/120/158	24/0040/0120/0158
81	Narau Khurd	24/40/120/150	24/0040/0120/0150
82	Nareli Ahora	24/40/120/188	24/0040/0120/0188
83	Navda Sulhra	24/40/120/125	24/0040/0120/0125
84	Pachtaur Khalsa	24/40/120/196	24/0040/0120/0196
85	Pachtaurmajra Utrana	24/40/120/154	24/0040/0120/0154
86	Padoua	24/40/120/151	24/0040/0120/0151
87	Patsa	24/40/120/198	24/0040/0120/0198
88	Rahma	24/40/120/110	24/0040/0120/0110
89	Rasoolpur Bilhari	24/40/120/159	24/0040/0120/0159
90	Rijoli	24/40/120/122	24/0040/0120/0122
91	Rukhra Khaula	24/40/120/130	24/0040/0120/0130
92	Rup Pur	24/40/120/190	24/0040/0120/0190
93	Rupapur	24/40/120/162	24/0040/0120/0162
94	Sadulla Ganj	24/40/120/164	24/0040/0120/0164
95	Sahora	24/40/120/124	24/0040/0120/0124

क्रम स० Sl. No.	ग्राम का नाम Name of Village	लोकेशन कोड नं० Location Code No.	
		मैनुअल Manual	कम्प्यूटर Computer
1	2	3	4
96	Saidpura	24/40/120/153	24/0040/0120/0153
97	Sakhanu	24/40/120/208	24/0040/0120/0208
98	Salempur	24/40/120/191	24/0040/0120/0191
99	Sarora Manakpur	24/40/120/187	24/0040/0120/0187
100	Simria	24/40/120/167	24/0040/0120/0167
101	Sobhanpur	24/40/120/146	24/0040/0120/0146
102	Sundar Nagar	24/40/120/180	24/0040/0120/0180
103	Surajpur	24/40/120/166	24/0040/0120/0166
104	Thalia Nagla	24/40/120/139	24/0040/0120/0139
105	Tilok Pur	24/40/120/117	24/0040/0120/0117
106	Udmai	24/40/120/200	24/0040/0120/0200
107	Ughaini	24/40/120/171	24/0040/0120/0171
108	Ugholi	24/40/120/115	24/0040/0120/0115
109	Unaula	24/40/120/175	24/0040/0120/0175
110	Upraira	24/40/120/168	24/0040/0120/0168
111	Utarna	24/40/120/128	24/0040/0120/0128
112	Vakarpur Khandar	24/40/120/102	24/0040/0120/0102

क्रम स० Sl. No.	ग्राम का नाम Name of Village	लोकेशन कोड न० Location Code No.	
		मैनुअल Manual	कम्प्यूटर Computer
1	2	3	4
Tahsil : Badaun		**C.D. Block : Ujhani**	
1	Abdulla Ganj	24/40/130/233	24/0040/0130/0233
2	Achora	24/40/130/288	24/0040/0130/0288
3	Adoli	24/40/130/276	24/0040/0130/0276
4.	Ahirvara	24/40/130/284	24/0040/0130/0284
5.	Ali Pur Mandia	24/40/130/305	24/0040/0130/0305
6	Allapur Bhogi	24/40/130/232	24/0040/0130/0232
7	Anni	24/40/130/242	24/0040/0130/0242
8	Atheia	24/40/130/214	24/0040/0130/0214
9.	Badarpur	24/40/130/231	24/0040/0130/0231
10	Badaun (bahar Chungi)	24/40/130/248	24/0040/0130/0248
11	Banganva	24/40/130/270	24/0040/0130/0270
12	Baramal Dev	24/40/130/263	24/0040/0130/0263
13	Baramam Khera	24/40/130/237	24/0040/0130/0237
14	Barsua	24/40/130/228	24/0040/0130/0228
15.	Basant Nagar	24/40/130/241	24/0040/0130/0241
16	Basoma	24/40/130/269	24/0040/0130/0269
17	Bastra	24/40/130/244	24/0040/0130/0244
18	Bhainsora	24/40/130/322	24/0040/0130/0322
19.	Bharkunia	24/40/130/243	24/0040/0130/0243
20.	Bihar Chandra	24/40/130/224	24/0040/0130/0224
21	Bitroi	24/40/130/300	24/0040/0130/0300
22	Buniyad Pur	24/40/130/246	24/0040/0130/0246
23	Burra Farid Pur	24/40/130/280	24/0040/0130/0280

क्रम सं० Sl. No.	ग्राम का नाम Name of Village	लोकेशन कोड नं० Location Code No.	
		मैनुअल Manual	कम्प्यूटर Computer
1	2	3	4
24	Butla Daulat	24/40/130/287	24/0040/0130/0287
25	Butla Khanjan	24/40/130/286	24/0040/0130/0286
26	Chandanpur Kham	24/40/130/312	24/0040/0130/0312
27	Chandanpur Pukhta	24/40/130/311	24/0040/0130/0311
28	Chandau	24/40/130/236	24/0040/0130/0236
29	Chandora	24/40/130/298	24/0040/0130/0298
30	Chatuia	24/40/130/220	24/0040/0130/0220
31	Chausinga	24/40/130/320	24/0040/0130/0320
32	Dahemu	24/40/130/301	24/0040/0130/0301
33	Dhamai	24/40/130/273	24/0040/0130/0273
34	Dhaurera	24/40/130/324	24/0040/0130/0324
35	Dilaur	24/40/130/316	24/0040/0130/0316
36	Dunde Nagar	24/40/130/229	24/0040/0130/0229
37	Fatehpur	24/40/130/278	24/0040/0130/0278
38	Firojpur Eklahn	24/40/130/260	24/0040/0130/0260
39	Fulasi	24/40/130/292	24/0040/0130/0292
40	Gadora	24/40/130/289	24/0040/0130/0289
41	Gang Chora	24/40/130/247	24/0040/0130/0247
42	Gangora	24/40/130/265	24/0040/0130/0265
43	Gunora Vajidpur	24/40/130/250	24/0040/0130/0250
44	Gurai	24/40/130/230	24/0040/0130/0230
45	Hajrat Ganj	24/40/130/216	24/0040/0130/0216
46	Har Har Purnarsinghpur	24/40/130/215	24/0040/0130/0215
47	Harpalpur	24/40/130/308	24/0040/0130/0308

क्रम स० Sl. No.	ग्राम का नाम Name of Village	लोकेशन कोड न० Location Code No.	
		मैनुअल Manual	कम्प्यूटर Computer
1	2	3	4
48	Hussainpur Kham	24/40/130/306	24/0040/0130/0306
49	Hussainpur Pukhta	24/40/130/307	24/0040/0130/0307
50	Itua	24/40/130/302	24/0040/0130/0302
51	Jajpura	24/40/130/253	24/0040/0130/0253
52	Jamroli	24/40/130/223	24/0040/0130/0223
53	Jiroli	24/40/130/267	24/0040/0130/0267
54.	Jirolia	24/40/130/240	24/0040/0130/0240
55	Jyorapar Vala	24/40/130/297	24/0040/0130/0297
56	Kachhla Kham	24/40/130/314	24/0040/0130/0314
57	Kachhla Pukhta	24/40/130/315	24/0040/0130/0315
58	Katoli	24/40/130/235	24/0040/0130/0235
59	Khajurara Kham	24/40/130/319	24/0040/0130/0319
60	Khajurara Pukhta	24/40/130/318	24/0040/0130/0318
61	Khivali	24/40/130/266	24/0040/0130/0266
62	Kinarpur	24/40/130/222	24/0040/0130/0222
63	Kotra Sarangpur	24/40/130/321	24/0040/0130/0321
64	Kua Danda	24/40/130/290	24/0040/0130/0290
65	Kunda Narsinghpur	24/40/130/219	24/0040/0130/0219
66.	Kurau	24/40/130/245	24/0040/0130/0245
67	Laluia	24/40/130/291	24/0040/0130/0291
68	Lauaa	24/40/130/238	24/0040/0130/0238
69	Londa Bahedi	24/40/130/249	24/0040/0130/0249
70	Malik Pur	24/40/130/295	24/0040/0130/0295
71	Manakpur	24/40/130/226	24/0040/0130/0226

क्रम स० Sl. No.	ग्राम का नाम Name of Village	लोकेशन कोड नं० Location Code No.	
		मैनुअल Manual	कम्प्यूटर Computer
1	2	3	4
72	Mathona	24/40/130/268	24/0040/0130/0268
73	Mihona	24/40/130/221	24/0040/0130/0221
74	Mira Patti	24/40/130/256	24/0040/0130/0256
75	Mirjapur	24/40/130/227	24/0040/0130/0227
76	Mozmpur Nehnagar	24/40/130/257	24/0040/0130/0257
77	Mujahidpur	24/40/130/259	24/0040/0130/0259
78	Nagla Tayab Pur	24/40/130/283	24/0040/0130/0283
79	Nanakhera Kham	24/40/130/329	24/0040/0130/0329
80.	Nanakhera Pukhta	24/40/130/328	24/0040/0130/0328
81.	Narau	24/40/130/275	24/0040/0130/0275
82	Nasrulla Pur	24/40/130/272	24/0040/0130/0272
83	Nekpur	24/40/130/255	24/0040/0130/0255
84	Nijam Pur	24/40/130/279	24/0040/0130/0279
85	Noorganj	24/40/130/310	24/0040/0130/0310
86	Nosera	24/40/130/252	24/0040/0130/0252
87	Palia Kham	24/40/130/327	24/0040/0130/0327
88	Palia Menhdi	24/40/130/261	24/0040/0130/0261
89.	Palia Pukhta	24/40/130/325	24/0040/0130/0325
90	Palpur	24/40/130/213	24/0040/0130/0213
91	Patora	24/40/130/282	24/0040/0130/0282
92	Patpara Ganj	24/40/130/294	24/0040/0130/0294
93	Peer Nagar	24/40/130/303	24/0040/0130/0303
94	Phul Pur	24/40/130/304	24/0040/0130/0304
95	Pipraul Kham	24/40/130/313	24/0040/0130/0313

क्रम सं० Sl. No.	ग्राम का नाम Name of Village	लोकेशन कोड न० Location Code No.	
		मैनुअल Manual	कम्प्यूटर Computer
1	2	3	4
96	Pipraul Pukhta	24/40/130/309	24/0040/0130/0309
97	Pir Battu	24/40/130/281	24/0040/0130/0281
98	Rahimuddin Nagar	24/40/130/251	24/0040/0130/0251
99	Ranau	24/40/130/271	24/0040/0130/0271
100	Raypur	24/40/130/323	24/0040/0130/0323
101	Rionaia	24/40/130/299	24/0040/0130/0299
102	Roli	24/40/130/225	24/0040/0130/0225
103	Roshan Nagar	24/40/130/239	24/0040/0130/0239
104	Sakri Jangal	24/40/130/285	24/0040/0130/0285
105	Sakutia	24/40/130/293	24/0040/0130/0293
106	Sangarpur Gulal	24/40/130/217	24/0040/0130/0217
107	Sanjarpur Baljit	24/40/130/218	24/0040/0130/0218
108	Sanjni	24/40/130/258	24/0040/0130/0258
109	Sarai Swaleh	24/40/130/326	24/0040/0130/0326
110	Sarauta	24/40/130/317	24/0040/0130/0317
111	Sarki	24/40/130/274	24/0040/0130/0274
112	Sarora	24/40/130/264	24/0040/0130/0264
113	Shekhupur	24/40/130/254	24/0040/0130/0254
114	Sikandra Bad	24/40/130/296	24/0040/0130/0296
115	Sirsoli	24/40/130/234	24/0040/0130/0234
116.	Tehra	24/40/130/277	24/0040/0130/0277
117	Ujhiyani (bahar Chungi)	24/40/130/262	24/0040/0130/0262

क्रम सं० Sl. No.	ग्राम का नाम Name of Village	लोकेशन कोड नं० Location Code No.	
		मैनुअल Manual	कम्प्यूटर Computer
1	2	3	4
Tahsil : Badaun		**C.D. Block :**	**Qadar Chowk**
1	Akhta Mai	24/40/140/345	24/0040/0140/0345
2	Allapur Chaman	24/40/140/355	24/0040/0140/0355
3	Antuia	24/40/140/334	24/0040/0140/0334
4	Asrasi	24/40/140/338	24/0040/0140/0338
5	Bakhtpur	24/40/140/371	24/0040/0140/0371
6.	Bamnausi	24/40/140/357	24/0040/0140/0357
7	Barachirra	24/40/140/332	24/0040/0140/0332
8	Baraura	24/40/140/375	24/0040/0140/0375
9	Behta Dammamagar	24/40/140/404	24/0040/0140/0404
10	Bhadraulia	24/40/140/339	24/0040/0140/0339
11	Bhadsia Bhamuiya	24/40/140/341	24/0040/0140/0341
12	Bhakurara	24/40/140/363	24/0040/0140/0363
13	Bhojpur Narayanpur	24/40/140/406	24/0040/0140/0406
14.	Bhoora Bhadraul	24/40/140/365	24/0040/0140/0365
15	Bhuna	24/40/140/358	24/0040/0140/0358
16	Bichola	24/40/140/350	24/0040/0140/0350
17	Birautia	24/40/140/359	24/0040/0140/0359
18	Bondri	24/40/140/364	24/0040/0140/0364
19	Chaudera	24/40/140/388	24/0040/0140/0388
20.	Cheelpura	24/40/140/346	24/0040/0140/0346
21.	Chuna	24/40/140/354	24/0040/0140/0354
22	Dari	24/40/140/400	24/0040/0140/0400
23	Dhanpur	24/40/140/407	24/0040/0140/0407

क्रम सं० Sl. No.	ग्राम का नाम Name of Village	लोकेशन कोड नं० Location Code No.	
		मैनुअल Manual	कम्प्यूटर Computer
1	2	3	4
24	Gangpur Kham	24/40/140/384	24/0040/0140/0384
25	Gangpur Pukhta	24/40/140/383	24/0040/0140/0383
26	Garhia Gangwarar	24/40/140/377	24/0040/0140/0377
27	Garhia Mutalika Noorpur	24/40/140/391	24/0040/0140/0391
28	Gaurmai	24/40/140/396	24/0040/0140/0396
29	Ghatiari	24/40/140/361	24/0040/0140/0361
30	Halpur	24/40/140/337	24/0040/0140/0337
31	Hasanpur	24/40/140/376	24/0040/0140/0376
32	Indrai	24/40/140/368	24/0040/0140/0368
33	Ismilepur	24/40/140/333	24/0040/0140/0333
34	Jalalpur	24/40/140/348	24/0040/0140/0348
35	Jatpur Kham	24/40/140/370	24/0040/0140/0370
36	Jatpur Pukhta	24/40/140/367	24/0040/0140/0367
37	Kachaura	24/40/140/387	24/0040/0140/0387
38	Kadar Chowk	24/40/140/385	24/0040/0140/0385
39	Kakora	24/40/140/380	24/0040/0140/0380
40	Kalpia	24/40/140/397	24/0040/0140/0397
41	Katinna Barchau	24/40/140/399	24/0040/0140/0399
42	Khina Babarpur	24/40/140/347	24/0040/0140/0347
43.	Khurbara	24/40/140/378	24/0040/0140/0378
44	Kisupura	24/40/140/386	24/0040/0140/0386
45	Kundeli Badullaganj	24/40/140/402	24/0040/0140/0402
46.	Kur Khara	24/40/140/362	24/0040/0140/0362
47	Kurha Shahpur	24/40/140/379	24/0040/0140/0379

क्रम सं० Sl. No.	ग्राम का नाम Name of Village	लोकेशन कोड नं० Location Code No.	
		मैनुअल Manual	कम्प्यूटर Computer
1	2	3	4
48	Labhari	24/40/140/389	24/0040/0140/0389
49	Lakhupura	24/40/140/372	24/0040/0140/0372
50	Laloopur Nagaria	24/40/140/393	24/0040/0140/0393
51	Lohater	24/40/140/401	24/0040/0140/0401
52	Mallamai	24/40/140/344	24/0040/0140/0344
53	Mamoorganj	24/40/140/394	24/0040/0140/0394
54.	Mausampur	24/40/140/356	24/0040/0140/0356
55	Mazra Gangwarar	24/40/140/366	24/0040/0140/0366
56	Midhauli Mirzapur	24/40/140/343	24/0040/0140/0343
57	Mohammad Ganj	24/40/140/405	24/0040/0140/0405
58	Mungarra Jarasi	24/40/140/398	24/0040/0140/0398
59	Mungrra Tatei	24/40/140/381	24/0040/0140/0381
60.	Nagar	24/40/140/330	24/0040/0140/0330
61	Nagauri	24/40/140/403	24/0040/0140/0403
62	Nidhanpura	24/40/140/374	24/0040/0140/0374
63	Nizamabad	24/40/140/349	24/0040/0140/0349
64.	Nizampur Mazra Midauli	24/40/140/351	24/0040/0140/0351
65	Noorpur	24/40/140/392	24/0040/0140/0392
66	Pasei	24/40/140/336	24/0040/0140/0336
67	Ramjanpur	24/40/140/342	24/0040/0140/0342
68	Reba	24/40/140/373	24/0040/0140/0373
69	Sadadher	24/40/140/331	24/0040/0140/0331
70	Sakri Kasimpur	24/40/140/340	24/0040/0140/0340
71	Simra	24/40/140/390	24/0040/0140/0390

क्रम सं० Sl. No.	ग्राम का नाम Name of Village	लोकेशन कोड नं० Location Code No.	
		मैनुअल Manual	कम्प्यूटर Computer
1	2	3	4
72	Sirsa Divari	24/40/140/335	24/0040/0140/0335
73	Sisaiya	24/40/140/353	24/0040/0140/0353
74	Siwaya Hamidpur	24/40/140/352	24/0040/0140/0352
75	Sundrayan	24/40/140/382	24/0040/0140/0382
76	Surkha	24/40/140/360	24/0040/0140/0360
77	Tataarpur	24/40/140/395	24/0040/0140/0395
78	Ulai Khera Kham	24/40/140/369	24/0040/0140/0369

क्रम सं० Sl. No.	ग्राम का नाम Name of Village	लोकेशन कोड नं० Location Code No.	
		मैनुअल Manual	कम्प्यूटर Computer
1	2	3	4
Tahsil : Dataganj		**C.D. Block**	**Samrer**
1	Abhai Pur	24/50/150/67	24/0050/0150/0067
2	Akbar Pur	24/50/150/63	24/0050/0150/0063
3	Alawal Nagar	24/50/150/96	24/0050/0150/0096
4	Ali Nagla	24/50/150/56	24/0050/0150/0056
5	Amritpur	24/50/150/7	24/0050/0150/0007
6	Amroli	24/50/150/15	24/0050/0150/0015
7	Angadpur	24/50/150/126	24/0050/0150/0126
8.	Ass Pur	24/50/150/50	24/0050/0150/0050
9	Bachilia Pukhta	24/50/150/55	24/0050/0150/0055
10	Bachlia Kham	24/50/150/57	24/0050/0150/0057
11	Bamiyana	24/50/150/106	24/0050/0150/0106
12	Barai Sahora	24/50/150/9	24/0050/0150/0009
13	Bariyarpur	24/50/150/89	24/0050/0150/0089
14	Baura	24/50/150/76	24/0050/0150/0076
15	Bauthra	24/50/150/45	24/0050/0150/0045
16	Bauthria	24/50/150/44	24/0050/0150/0044
17	Bhagawanpur	24/50/150/92	24/0050/0150/0092
18	Bhimkampur Pitamram	24/50/150/88	24/0050/0150/0088
19	Bihanpur Hansraj	24/50/150/23	24/0050/0150/0023
20	Brahmanpur	24/50/150/12	24/0050/0150/0012
21	Budhupura	24/50/150/3	24/0050/0150/0003
22	Chandokha Chita Kham	24/50/150/61	24/0050/0150/0061
23	Chandokha Chita Pukhta	24/50/150/60	24/0050/0150/0060

क्रम स० Sl. No.	ग्राम का नाम Name of Village	लोकेशन कोड न० Location Code No.	
		मैनुअल Manual	कम्प्यूटर Computer
1	2	3	4
24	Chandokha Mirza	24/50/150/69	24/0050/0150/0069
25	Chandokha Pahlad Kham	24/50/150/70	24/0050/0150/0070
26	Chandokha Pahlad Pukhta	24/50/150/71	24/0050/0150/0071
27	Chutmun	24/50/150/29	24/0050/0150/0029
28	Daharpur Khurd	24/50/150/30	24/0050/0150/0030
29	Dhairera	24/50/150/79	24/0050/0150/0079
30	Dhanaura Kham	24/50/150/73	24/0050/0150/0073
31	Dhanaun	24/50/150/68	24/0050/0150/0068
32	Dhaneli	24/50/150/86	24/0050/0150/0086
33	Dhimarpur	24/50/150/41	24/0050/0150/0041
34	Dhirpur Patti	24/50/150/16	24/0050/0150/0016
35	Diyoni	24/50/150/20	24/0050/0150/0020
36	Fatehpur	24/50/150/93	24/0050/0150/0093
37	Fatehulla Ganj Kham	24/50/150/37	24/0050/0150/0037
38	Fatehulla Ganj Pukhta	24/50/150/38	24/0050/0150/0038
39	Firozpur Bajha	24/50/150/98	24/0050/0150/0098
40	Gadha	24/50/150/125	24/0050/0150/0125
41	Gadroli	24/50/150/65	24/0050/0150/0065
42	Gandaha	24/50/150/19	24/0050/0150/0019
43	Gazipur	24/50/150/8	24/0050/0150/0008
44	Gopal Pur Kham	24/50/150/25	24/0050/0150/0025
45	Gopal Pur Pukhta	24/50/150/26	24/0050/0150/0026
46	Guldia	24/50/150/101	24/0050/0150/0101
47	Hathni Bhood	24/50/150/112	24/0050/0150/0112

क्रम सं० Sl. No.	ग्राम का नाम Name of Village	लोकेशन कोड नं० Location Code No.	
		मैनुअल Manual	कम्प्यूटर Computer
1	2	3	4
48	Jadaupur	24/50/150/90	24/0050/0150/0090
49	Jagua Sai	24/50/150/100	24/0050/0150/0100
50	Jaipal Pur Dhanaura	24/50/150/74	24/0050/0150/0074
51	Jaipal Pur Dhanaura Avval	24/50/150/64	24/0050/0150/0064
52	Jhuksa	24/50/150/84	24/0050/0150/0084
53	Kadrabad	24/50/150/105	24/0050/0150/0105
54	Kailihai	24/50/150/120	24/0050/0150/0120
55	Kala Kunda	24/50/150/111	24/0050/0150/0111
56	Kalyanpur	24/50/150/78	24/0050/0150/0078
57	Kanaur	24/50/150/117	24/0050/0150/0117
58	Kanei	24/50/150/24	24/0050/0150/0024
59	Karim Ganj	24/50/150/47	24/0050/0150/0047
60	Khagai	24/50/150/4	24/0050/0150/0004
61	Khajuai Kala	24/50/150/97	24/0050/0150/0097
62	Khamroli	24/50/150/87	24/0050/0150/0087
63	Khanpur Bairagi	24/50/150/77	24/0050/0150/0077
64	Khanpur Dya	24/50/150/103	24/0050/0150/0103
65	Khukdi	24/50/150/13	24/0050/0150/0013
66	Khurdi	24/50/150/54	24/0050/0150/0054
67	Kishorpur	24/50/150/1	24/0050/0150/0001
68	Kman	24/50/150/62	24/0050/0150/0062
69	Kohni Jafrabad	24/50/150/94	24/0050/0150/0094
70	Kuthiliya	24/50/150/5	24/0050/0150/0005
71	Lahdora	24/50/150/49	24/0050/0150/0049

क्रम स० Sl. No.	ग्राम का नाम Name of Village	लोकेशन कोड नं० Location Code No.	
		मैनुअल Manual	कम्प्यूटर Computer
1	2	3	4
72	Lahdori Kham	24/50/150/51	24/0050/0150/0051
73.	Lahdori Pukhta	24/50/150/52	24/0050/0150/0052
74.	Lal Pur Bela	24/50/150/75	24/0050/0150/0075
75	Lalpur	24/50/150/82	24/0050/0150/0082
76	Mahmoodpur	24/50/150/114	24/0050/0150/0114
77	Mahroli	24/50/150/119	24/0050/0150/0119
78	Mailha	24/50/150/115	24/0050/0150/0115
79.	Majhara	24/50/150/123	24/0050/0150/0123
80	Malikpur Budha	24/50/150/102	24/0050/0150/0102
81	Manhana	24/50/150/33	24/0050/0150/0033
82	Manikapur Shikarpur	24/50/150/118	24/0050/0150/0118
83	Mausampur	24/50/150/107	24/0050/0150/0107
84	Meri Bazar Meri	24/50/150/110	24/0050/0150/0110
85	Muda Kham	24/50/150/34	24/0050/0150/0034
86	Muda Pukhta	24/50/150/32	24/0050/0150/0032
87	Mugarra	24/50/150/108	24/0050/0150/0108
88	Mujhiyana	24/50/150/2	24/0050/0150/0002
89	Nabdia	24/50/150/31	24/0050/0150/0031
90	Nagaria Khurd	24/50/150/11	24/0050/0150/0011
91	Nanai	24/50/150/21	24/0050/0150/0021
92	Nathpur Banwari	24/50/150/80	24/0050/0150/0080
93.	Navalpur	24/50/150/113	24/0050/0150/0113
94	Noorpur	24/50/150/6	24/0050/0150/0006
95	Padeli Bajheda	24/50/150/85	24/0050/0150/0085

क्रम सं० Sl. No.	ग्राम का नाम Name of Village	लोकेशन कोड न० Location Code No.	
		मैनुअल Manual	कम्प्यूटर Computer
1	2	3	4
96	Pareva	24/50/150/46	24/0050/0150/0046
97	Peera	24/50/150/66	24/0050/0150/0066
98	Rajpur Kham	24/50/150/39	24/0050/0150/0039
99	Rajpur Pukhta	24/50/150/40	24/0050/0150/0040
100	Rampur Kala	24/50/150/109	24/0050/0150/0109
101	Rasoolpur	24/50/150/28	24/0050/0150/0028
102	Rudheli Bhudeli	24/50/150/81	24/0050/0150/0081
103.	Rudra Pur	24/50/150/83	24/0050/0150/0083
104	Rukampur Kham	24/50/150/18	24/0050/0150/0018
105	Rukampur Pukhta	24/50/150/17	24/0050/0150/0017
106	Sabalpur Kham	24/50/150/36	24/0050/0150/0036
107	Sabalpur Pukhta	24/50/150/42	24/0050/0150/0042
108.	Sadulla Ganj	24/50/150/27	24/0050/0150/0027
109	Saidpur Akat	24/50/150/72	24/0050/0150/0072
110	Sainjania	24/50/150/48	24/0050/0150/0048
111	Sakatpur Bela	24/50/150/121	24/0050/0150/0121
112	Samrer	24/50/150/91	24/0050/0150/0091
113	Sarai Pachtor	24/50/150/22	24/0050/0150/0022
114.	Seer Jalal	24/50/150/53	24/0050/0150/0053
115	Serha Pukhta	24/50/150/59	24/0050/0150/0059
116	Simna	24/50/150/122	24/0050/0150/0122
117	Sirha Kham	24/50/150/58	24/0050/0150/0058
118	Sirsa	24/50/150/104	24/0050/0150/0104
119	Sisaina Gosain	24/50/150/95	24/0050/0150/0095

क्रम सं० Sl. No.	ग्राम का नाम Name of Village	लोकेशन कोड नं० Location Code No.	
		मैनुअल Manual	कम्प्यूटर Computer
1	2	3	4
120	Sisaiyan Khurd	24/50/150/99	24/0050/0150/0099
121	Soorajpur Kham	24/50/150/35	24/0050/0150/0035
122	Sukhaura	24/50/150/10	24/0050/0150/0010
123	Suraj Pur Pukhta	24/50/150/43	24/0050/0150/0043
124	Tigulapur	24/50/150/116	24/0050/0150/0116
125	Udna Udnia	24/50/150/14	24/0050/0150/0014
126	Wakarpur	24/50/150/124	24/0050/0150/0124

क्रम सं० Sl. No.	ग्राम का नाम Name of Village	लोकेशन कोड नं० Location Code No.	
		मैनुअल Manual	कम्प्यूटर Computer
1	2	3	4
Tahsil : Dataganj		**C.D. Block : Dataganj**	
1	Agori	24/50/160/196	24/0050/0160/0196
2	Anandpur	24/50/160/154	24/0050/0160/0154
3	Andhrau	24/50/160/202	24/0050/0160/0202
4	Asauri	24/50/160/152	24/0050/0160/0152
5	Atsena	24/50/160/164	24/0050/0160/0164
6	Azampur Bisauna	24/50/160/225	24/0050/0160/0225
7	Azmabad	24/50/160/187	24/0050/0160/0187
8	Bakhtpur	24/50/160/215	24/0050/0160/0215
9	Baksena	24/50/160/212	24/0050/0160/0212
10	Basela	24/50/160/137	24/0050/0160/0137
11.	Behta Madho	24/50/160/171	24/0050/0160/0171
12.	Bela Kham	24/50/160/142	24/0050/0160/0142
13.	Bela Pukhta	24/50/160/143	24/0050/0160/0143
14	Bhagora	24/50/160/206	24/0050/0160/0206
15.	Bhagwatipur	24/50/160/210	24/0050/0160/0210
16	Bhatauli	24/50/160/133	24/0050/0160/0133
17	Bhenda	24/50/160/228	24/0050/0160/0228
18	Bhikampur Mazra Sapreda	24/50/160/219	24/0050/0160/0219
19	Bihanpur	24/50/160/192	24/0050/0160/0192
20	Bihanpur Azab	24/50/160/224	24/0050/0160/0224
21	Bihanpur Chemram	24/50/160/165	24/0050/0160/0165
22	Bina Danda	24/50/160/198	24/0050/0160/0198
23	Bisauna	24/50/160/236	24/0050/0160/0236

क्रम सं० Sl. No.	ग्राम का नाम Name of Village	लोकेशन कोड नं० Location Code No.	
		मैनुअल Manual	कम्प्यूटर Computer
1	2	3	4
24	Chachau	24/50/160/184	24/0050/0160/0184
25	Chanakheda	24/50/160/153	24/0050/0160/0153
26	Chanjari	24/50/160/204	24/0050/0160/0204
27	Chaparkaura Kham	24/50/160/156	24/0050/0160/0156
28	Chaparkaura Pukhta	24/50/160/157	24/0050/0160/0157
29.	Chirra	24/50/160/208	24/0050/0160/0208
30	Dabhra	24/50/160/233	24/0050/0160/0233
31	Daharpurkala	24/50/160/185	24/0050/0160/0185
32	Dandi	24/50/160/145	24/0050/0160/0145
33.	Dataganj	24/50/160/174	24/0050/0160/0174
34	Devchari	24/50/160/227	24/0050/0160/0227
35	Devrania	24/50/160/141	24/0050/0160/0141
36	Dhareli	24/50/160/134	24/0050/0160/0134
37	Dhilwari	24/50/160/136	24/0050/0160/0136
38.	Diyori	24/50/160/222	24/0050/0160/0222
39	Dolapur	24/50/160/183	24/0050/0160/0183
40	Dudhan	24/50/160/201	24/0050/0160/0201
41	Firojpur Aril	24/50/160/191	24/0050/0160/0191
42	Gadhiya Lachcha	24/50/160/211	24/0050/0160/0211
43.	Galothi	24/50/160/179	24/0050/0160/0179
44.	Gangola	24/50/160/173	24/0050/0160/0173
45	Gautia Ram Narain	24/50/160/216	24/0050/0160/0216
46	Ghamipatti	24/50/160/232	24/0050/0160/0232
47	Ghatampur	24/50/160/194	24/0050/0160/0194

क्रम सं० Sl. No.	ग्राम का नाम Name of Village	लोकेशन कोड नं० Location Code No.	
		मैनुअल Manual	कम्प्यूटर Computer
1	2	3	4
48.	Ghatmapur	24/50/160/193	24/0050/0160/0193
49	Ghilaur	24/50/160/199	24/0050/0160/0199
50	Hashimpur	24/50/160/203	24/0050/0160/0203
51	Hridaypur	24/50/160/241	24/0050/0160/0241
52	Ikhlaspur	24/50/160/197	24/0050/0160/0197
53	Ismailpur	24/50/160/186	24/0050/0160/0186
54	Jarona Kulha	24/50/160/140	24/0050/0160/0140
55	Kadeka	24/50/160/162	24/0050/0160/0162
56	Kakraua	24/50/160/181	24/0050/0160/0181
57	Kalakand	24/50/160/229	24/0050/0160/0229
58	Kalaura	24/50/160/176	24/0050/0160/0176
59	Kanakpur	24/50/160/132	24/0050/0160/0132
60	Kanshi	24/50/160/131	24/0050/0160/0131
61	Kanspur	24/50/160/218	24/0050/0160/0218
62	Karanpur Kham	24/50/160/148	24/0050/0160/0148
63	Karanpur Pukhta	24/50/160/150	24/0050/0160/0150
64.	Kasu Nagla	24/50/160/217	24/0050/0160/0217
65	Kataka Chhatu	24/50/160/159	24/0050/0160/0159
66	Katkaura	24/50/160/231	24/0050/0160/0231
67	Kesaunpur Kala	24/50/160/220	24/0050/0160/0220
68	Khanpur	24/50/160/244	24/0050/0160/0244
69	Kishni Mahera	24/50/160/205	24/0050/0160/0205
70	Kishurra	24/50/160/155	24/0050/0160/0155
71	Koli	24/50/160/161	24/0050/0160/0161

क्रम सं० Sl. No.	ग्राम का नाम Name of Village	लोकेशन कोड नं० Location Code No.	
		मैनुअल Manual	कम्प्यूटर Computer
1	2	3	4
72	Kuda Kuthia Sultanpur	24/50/160/129	24/0050/0160/0129
73	Kudra Dhaka	24/50/160/190	24/0050/0160/0190
74	Kumderi	24/50/160/209	24/0050/0160/0209
75	Kundra	24/50/160/242	24/0050/0160/0242
76	Kundra Kharsai Kham	24/50/160/139	24/0050/0160/0139
77	Kundra Kharsai Pukhta	24/50/160/138	24/0050/0160/0138
78.	Kuniyaraipur	24/50/160/213	24/0050/0160/0213
79	Kurkheda	24/50/160/178	24/0050/0160/0178
80	Lalpur Khadar	24/50/160/245	24/0050/0160/0245
81	Majhra Khas	24/50/160/243	24/0050/0160/0243
82.	Makrandpur	24/50/160/158	24/0050/0160/0158
83.	Mudsena Khurd	24/50/160/188	24/0050/0160/0188
84	Nabada Madhukar	24/50/160/235	24/0050/0160/0235
85	Nagria Khanu	24/50/160/240	24/0050/0160/0240
86	Naini Tikanna Kham	24/50/160/168	24/0050/0160/0168
87	Naini Tikanna Pukhta	24/50/160/169	24/0050/0160/0169
88	Nathpur Angadrai	24/50/160/163	24/0050/0160/0163
89.	Naugawan	24/50/160/127	24/0050/0160/0127
90	Navada Badan	24/50/160/239	24/0050/0160/0239
91	Palia Lato	24/50/160/130	24/0050/0160/0130
92	Paliya Gujar	24/50/160/170	24/0050/0160/0170
93.	Papad Hamjapur	24/50/160/195	24/0050/0160/0195
94.	Para	24/50/160/175	24/0050/0160/0175
95.	Parisidhpur	24/50/160/200	24/0050/0160/0200

क्रम सं० Sl. No.	ग्राम का नाम Name of Village	लोकेशन कोड नं० Location Code No.	
		मैनुअल Manual	कम्प्यूटर Computer
1	2	3	4
96	Pasiya Nagla	24/50/160/221	24/0050/0160/0221
97	Patti Biza Pukhta	24/50/160/246	24/0050/0160/0246
98	Payyi Biza Kham	24/50/160/248	24/0050/0160/0248
99	Pooran Bhenda	24/50/160/247	24/0050/0160/0247
100	Pranpur Kham	24/50/160/147	24/0050/0160/0147
101	Pranpur Pukhta	24/50/160/146	24/0050/0160/0146
102	Puraini	24/50/160/177	24/0050/0160/0177
103	Raipur	24/50/160/230	24/0050/0160/0230
104	Raipur Dhirpur	24/50/160/128	24/0050/0160/0128
105	Rampur Khurd	24/50/160/237	24/0050/0160/0237
106	Rohri	24/50/160/144	24/0050/0160/0144
107	Sainjania	24/50/160/207	24/0050/0160/0207
108	Salempur	24/50/160/180	24/0050/0160/0180
109	Sapreda	24/50/160/223	24/0050/0160/0223
110	Sarai Pipna	24/50/160/182	24/0050/0160/0182
111	Shahjahanpur	24/50/160/214	24/0050/0160/0214
112	Shanker Pukhta	24/50/160/151	24/0050/0160/0151
113	Shankerpur Kham	24/50/160/149	24/0050/0160/0149
114	Shekhupur	24/50/160/238	24/0050/0160/0238
115	Sherpur	24/50/160/249	24/0050/0160/0249
116	Simri Baura	24/50/160/160	24/0050/0160/0160
117	Sisaina Kisan	24/50/160/226	24/0050/0160/0226
118	Sundarpur	24/50/160/234	24/0050/0160/0234
119	Tikra Palaura	24/50/160/172	24/0050/0160/0172

क्रम सं० Sl. No.	ग्राम का नाम Name of Village	लोकेशन कोड न० Location Code No.	
		मैनुअल Manual	कम्प्यूटर Computer
1	2	3	4
120	Uganpur	24/50/160/135	24/0050/0160/0135
121	Uraina Kham	24/50/160/166	24/0050/0160/0166
122	Uraina Pukhta	24/50/160/167	24/0050/0160/0167
123	Virampur	24/50/160/189	24/0050/0160/0189

क्रम सं० Sl. No.	ग्राम का नाम Name of Village	लोकेशन कोड नं० Location Code No.	
		मैनुअल Manual	कम्प्यूटर Computer
1	2	3	4
Tahsil : Dataganj		**C.D. Block : Mion**	
1	Abhigaon	24/50/170/356	24/0050/0170/0356
2	Afzalpur Kala	24/50/170/254	24/0050/0170/0254
3	Afzalpur Khurd	24/50/170/271	24/0050/0170/0271
4	Agesi	24/50/170/251	24/0050/0170/0251
5	Aharpur	24/50/170/273	24/0050/0170/0273
6	Ahmadganj	24/50/170/329	24/0050/0170/0329
7	Ahmadnagar Rukhada	24/50/170/337	24/0050/0170/0337
8	Ahmadpur	24/50/170/349	24/0050/0170/0349
9	Allapur Patti Sahabrai	24/50/170/369	24/0050/0170/0369
10	Allapurpatti Bhola Bhazu	24/50/170/374	24/0050/0170/0374
11	Allapurpatti Chandi Fazil	24/50/170/373	24/0050/0170/0373
12	Allapurpatti Gurubaksh	24/50/170/375	24/0050/0170/0375
13.	Allapurpatti Hardayal	24/50/170/376	24/0050/0170/0376
14	Allapurpatti Kazi	24/50/170/371	24/0050/0170/0371
15	Allapurpatti Nandu	24/50/170/370	24/0050/0170/0370
16	Amadpur	24/50/170/364	24/0050/0170/0364
17	Anandpur	24/50/170/296	24/0050/0170/0296
18	Asafpur	24/50/170/276	24/0050/0170/0276
19	Asdharmai	24/50/170/312	24/0050/0170/0312
20	Atharra Kunia	24/50/170/365	24/0050/0170/0365
21	Azamnagar	24/50/170/379	24/0050/0170/0379
22	Baghaura Urf Ghosganj	24/50/170/294	24/0050/0170/0294
23	Bajheda	24/50/170/334	24/0050/0170/0334

क्रम स० Sl. No.	ग्राम का नाम Name of Village	लोकेशन कोड न० Location Code No.	
		मैनुअल Manual	कम्प्यूटर Computer
1	2	3	4
24	Bamanpura	24/50/170/366	24/0050/0170/0366
25	Bamanpura Mazra Chitri	24/50/170/275	24/0050/0170/0275
26	Bamanpura Mazra Navada Madhuka	24/50/170/255	24/0050/0170/0255
27	Banbausari	24/50/170/317	24/0050/0170/0317
28	Bankhiria	24/50/170/372	24/0050/0170/0372
29	Barara	24/50/170/347	24/0050/0170/0347
30	Barkatganj	24/50/170/336	24/0050/0170/0336
31	Baura	24/50/170/303	24/0050/0170/0303
32	Bhau Nagala Kham	24/50/170/300	24/0050/0170/0300
33	Bhau Nagla Pukhta	24/50/170/299	24/0050/0170/0299
34	Bhuria	24/50/170/308	24/0050/0170/0308
35	Bichpuri	24/50/170/332	24/0050/0170/0332
36	Bilhari	24/50/170/380	24/0050/0170/0380
37	Binadanda Chandpur	24/50/170/391	24/0050/0170/0391
38	Bisarat Nagar	24/50/170/377	24/0050/0170/0377
39	Bishanpuri	24/50/170/350	24/0050/0170/0350
40	Budhua Rukhara	24/50/170/341	24/0050/0170/0341
41	Chakwa	24/50/170/279	24/0050/0170/0279
42	Chandbarai	24/50/170/390	24/0050/0170/0390
43.	Changasi	24/50/170/265	24/0050/0170/0265
44	Chaudera Shikarpur	24/50/170/351	24/0050/0170/0351
45	Chitaura Dhanaura	24/50/170/367	24/0050/0170/0367
46	Chitri	24/50/170/272	24/0050/0170/0272
47	Dandah	24/50/170/363	24/0050/0170/0363

क्रम सं० Sl. No.	ग्राम का नाम Name of Village	लोकेशन कोड नं० Location Code No.	
		मैनुअल Manual	कम्प्यूटर Computer
1	2	3	4
48	Deoria Asguna	24/50/170/358	24/0050/0170/0358
49.	Devrera	24/50/170/250	24/0050/0170/0250
50	Devria	24/50/170/348	24/0050/0170/0348
51.	Dhaka	24/50/170/260	24/0050/0170/0260
52	Dharampur	24/50/170/339	24/0050/0170/0339
53.	Dubri Hasaura	24/50/170/257	24/0050/0170/0257
54.	Fulchiyai	24/50/170/316	24/0050/0170/0316
55	Gadia Paigambarpur	24/50/170/269	24/0050/0170/0269
56.	Gadia Shahpur	24/50/170/256	24/0050/0170/0256
57	Gadoli Urf Jartoli	24/50/170/286	24/0050/0170/0286
58	Gauramai	24/50/170/389	24/0050/0170/0389
59	Gautarapatti Bhauri	24/50/170/328	24/0050/0170/0328
60	Gautarapatti Narpat Khurd	24/50/170/326	24/0050/0170/0326
61	Gautarapatti Narpat Ramsi	24/50/170/327	24/0050/0170/0327
62	Gautarapatti Nazibganj	24/50/170/323	24/0050/0170/0323
63.	Gautarpatti Mukathalli	24/50/170/325	24/0050/0170/0325
64	Gudharia	24/50/170/387	24/0050/0170/0387
65	Gudwari	24/50/170/320	24/0050/0170/0320
66	Gura Barela	24/50/170/313	24/0050/0170/0313
67	Gyoti	24/50/170/297	24/0050/0170/0297
68	Gyoti Dharampur	24/50/170/345	24/0050/0170/0345
69	Hadaura	24/50/170/258	24/0050/0170/0258
70	Hardia	24/50/170/330	24/0050/0170/0330
71.	Harrampur	24/50/170/280	24/0050/0170/0280

क्रम सं० Sl. No.	ग्राम का नाम Name of Village	लोकेशन कोड न० Location Code No.	
		मैनुअल Manual	कम्प्यूटर Computer
1	2	3	4
72	Hazratpur	24/50/170/281	24/0050/0170/0281
73	Jamalpur	24/50/170/253	24/0050/0170/0253
74	Jasmah	24/50/170/318	24/0050/0170/0318
75	Jawhar Nagla	24/50/170/333	24/0050/0170/0333
76	Jori Nagla	24/50/170/340	24/0050/0170/0340
77	Kaili	24/50/170/335	24/0050/0170/0335
78	Kailotha	24/50/170/331	24/0050/0170/0331
79	Kaimi	24/50/170/293	24/0050/0170/0293
80	Kakrala	24/50/170/384	24/0050/0170/0384
81	Kakraura	24/50/170/359	24/0050/0170/0359
82	Karaun Saiyadpur	24/50/170/315	24/0050/0170/0315
83	Karimpur Pachtaur	24/50/170/261	24/0050/0170/0261
84	Katia	24/50/170/385	24/0050/0170/0385
85	Kaua Kho	24/50/170/288	24/0050/0170/0288
86	Kesaunpur	24/50/170/290	24/0050/0170/0290
87	Keshavpur Talluk Allapur	24/50/170/353	24/0050/0170/0353
88	Koda	24/50/170/295	24/0050/0170/0295
89	Koda Gujar	24/50/170/346	24/0050/0170/0346
90	Kodajai Karan	24/50/170/252	24/0050/0170/0252
91	Koni	24/50/170/289	24/0050/0170/0289
92	Kotha	24/50/170/381	24/0050/0170/0381
93	Labhari	24/50/170/298	24/0050/0170/0298
94	Malokpur	24/50/170/291	24/0050/0170/0291
95	Mansa Nagla	24/50/170/338	24/0050/0170/0338

क्रम सं० Sl. No.	ग्राम का नाम Name of Village	लोकेशन कोड नं० Location Code No.	
		मैनुअल Manual	कम्प्यूटर Computer
1	2	3	4
96	Marauri	24/50/170/342	24/0050/0170/0342
97.	Mathna	24/50/170/343	24/0050/0170/0343
98.	Mauzamnagar	24/50/170/378	24/0050/0170/0378
99	Mauzampur	24/50/170/270	24/0050/0170/0270
100.	Mehra	24/50/170/383	24/0050/0170/0383
101	Miaun	24/50/170/354	24/0050/0170/0354
102	Miyari	24/50/170/324	24/0050/0170/0324
103	Mohsampur Anandpur	24/50/170/287	24/0050/0170/0287
104.	Mohsampur Mazra Chitri	24/50/170/268	24/0050/0170/0268
105.	Mudsena Kala	24/50/170/282	24/0050/0170/0282
106	Nagaria Hussainganj	24/50/170/319	24/0050/0170/0319
107	Nagria Abhay	24/50/170/314	24/0050/0170/0314
108	Nagria Chikan	24/50/170/357	24/0050/0170/0357
109.	Nagria Hardas	24/50/170/344	24/0050/0170/0344
110	Nagria Kala	24/50/170/259	24/0050/0170/0259
111	Nasrullapur	24/50/170/292	24/0050/0170/0292
112	Naugauan Naseernagar	24/50/170/360	24/0050/0170/0360
113	Naviganj	24/50/170/310	24/0050/0170/0310
114	Pachtaur Khalsa	24/50/170/361	24/0050/0170/0361
115	Pachtaura Deha Jahangir	24/50/170/368	24/0050/0170/0368
116.	Partawaganj	24/50/170/309	24/0050/0170/0309
117.	Pindra	24/50/170/264	24/0050/0170/0264
118.	Pipla Kham	24/50/170/285	24/0050/0170/0285
119	Pipla Pukhta	24/50/170/284	24/0050/0170/0284

क्रम सं० Sl. No.	ग्राम का नाम Name of Village	लोकेशन कोड न० Location Code No.	
		मैनुअल Manual	कम्प्यूटर Computer
1	2	3	4
120.	Purenia	24/50/170/321	24/0050/0170/0321
121	Raipur Taluka Allapur	24/50/170/311	24/0050/0170/0311
122	Rithia	24/50/170/305	24/0050/0170/0305
123	Roopamai	24/50/170/352	24/0050/0170/0352
124	Saidpur	24/50/170/388	24/0050/0170/0388
125	Sakanpur	24/50/170/301	24/0050/0170/0301
126	Sandi	24/50/170/262	24/0050/0170/0262
127	Sanjarpur	24/50/170/362	24/0050/0170/0362
128	Seintha	24/50/170/304	24/0050/0170/0304
129	Setha Dandi	24/50/170/283	24/0050/0170/0283
130	Seva Nagla	24/50/170/322	24/0050/0170/0322
131	Shadipur	24/50/170/382	24/0050/0170/0382
132	Shahgai	24/50/170/306	24/0050/0170/0306
133	Shahpur	24/50/170/266	24/0050/0170/0266
134	Simria	24/50/170/355	24/0050/0170/0355
135	Simria	24/50/170/302	24/0050/0170/0302
136	Soorajpur Dhaka Kham	24/50/170/277	24/0050/0170/0277
137	Soorajpur Dhaka Pukhta	24/50/170/278	24/0050/0170/0278
138	Suktia	24/50/170/267	24/0050/0170/0267
139	Taksena	24/50/170/263	24/0050/0170/0263
140	Tazpur	24/50/170/307	24/0050/0170/0307
141	Uraulia	24/50/170/386	24/0050/0170/0386
142	Wazirpura	24/50/170/274	24/0050/0170/0274

क्रम स० Sl. No.	ग्राम का नाम Name of Village	लोकेशन कोड नं० Location Code No.	
		मैनुअल Manual	कम्प्यूटर Computer
1	2	3	4
Tahsil : Dataganj		**C.D. Block : Usawan**	
1	Aftueya Kala	24/50/180/424	24/0050/0180/0424
2	Ahmadnagar Bachhaura	24/50/180/414	24/0050/0180/0414
3	Akbarpur	24/50/180/454	24/0050/0180/0454
4.	Asmai Rafatpur Pukhta	24/50/180/421	24/0050/0180/0421
5	Asmairafat Kham	24/50/180/423	24/0050/0180/0423
6	Atena Kham	24/50/180/499	24/0050/0180/0499
7	Atena Pukhta	24/50/180/497	24/0050/0180/0497
8	Azrau	24/50/180/396	24/0050/0180/0396
9	Babai Bhatpura	24/50/180/435	24/0050/0180/0435
10	Bacheli Daranagar	24/50/180/439	24/0050/0180/0439
11	Bacheli Tarachand	24/50/180/404	24/0050/0180/0404
12	Bachi Jhanjhrau	24/50/180/392	24/0050/0180/0392
13.	Baghaura Khurd Kham	24/50/180/412	24/0050/0180/0412
14	Baghaura Khurd Pukhta	24/50/180/413	24/0050/0180/0413
15.	Bakarpur	24/50/180/417	24/0050/0180/0417
16	Bani	24/50/180/466	24/0050/0180/0466
17	Barainia	24/50/180/457	24/0050/0180/0457
18	Behta	24/50/180/474	24/0050/0180/0474
19	Behti	24/50/180/475	24/0050/0180/0475
20	Belamai	24/50/180/432	24/0050/0180/0432
21	Bhakroli	24/50/180/488	24/0050/0180/0488
22	Bhasundhra	24/50/180/436	24/0050/0180/0436
23	Bhundi	24/50/180/471	24/0050/0180/0471

क्रम स० Sl. No.	ग्राम का नाम Name of Village	लोकेशन कोड न० Location Code No.	
		मैनुअल Manual	कम्प्यूटर Computer
1	2	3	4
24	Birampur	24/50/180/453	24/0050/0180/0453
25	Budhau	24/50/180/452	24/0050/0180/0452
26	Dalel Ganj	24/50/180/455	24/0050/0180/0455
27	Devkali Kham	24/50/180/400	24/0050/0180/0400
28	Devkali Masmulabad	24/50/180/401	24/0050/0180/0401
29	Devkali Pukhta	24/50/180/399	24/0050/0180/0399
30	Devripatti	24/50/180/405	24/0050/0180/0405
31	Dhimarpura	24/50/180/446	24/0050/0180/0446
32	Etawa	24/50/180/485	24/0050/0180/0485
33.	Fatehgarh	24/50/180/449	24/0050/0180/0449
34	Gadia Hardopatti	24/50/180/408	24/0050/0180/0408
35	Garhia Gangaram Kham	24/50/180/494	24/0050/0180/0494
36	Garhia Gangaram Pukhta	24/50/180/495	24/0050/0180/0495
37	Gaun Patti	24/50/180/441	24/0050/0180/0441
38.	Haldikheda	24/50/180/473	24/0050/0180/0473
39	Haredi	24/50/180/407	24/0050/0180/0407
40	Hazara	24/50/180/443	24/0050/0180/0443
41	Jati	24/50/180/482	24/0050/0180/0482
42	Jta	24/50/180/483	24/0050/0180/0483
43	Kaila	24/50/180/406	24/0050/0180/0406
44	Kaithola	24/50/180/409	24/0050/0180/0409
45	Kamley Nagla	24/50/180/472	24/0050/0180/0472
46	Katra Sadatganj	24/50/180/486	24/0050/0180/0486
47	Keshaupur	24/50/180/426	24/0050/0180/0426

क्रम सं० Sl. No.	ग्राम का नाम Name of Village	लोकेशन कोड नं० Location Code No.	
		मैनुअल Manual	कम्प्यूटर Computer
1	2	3	4
48	Khajura Kham	24/50/180/493	24/0050/0180/0493
49	Khajura Pukhta	24/50/180/491	24/0050/0180/0491
50	Kheda Jalalpur Kham	24/50/180/481	24/0050/0180/0481
51	Kheda Jalalpur Pukhta	24/50/180/470	24/0050/0180/0470
52	Khera Kisni Kham	24/50/180/501	24/0050/0180/0501
53.	Khera Kisni Pukhta	24/50/180/500	24/0050/0180/0500
54	Khina Himayun Kham	24/50/180/496	24/0050/0180/0496
55.	Khina Himayun Pukhta	24/50/180/490	24/0050/0180/0490
56	Khina Madhukar Kham	24/50/180/498	24/0050/0180/0498
57	Khina Madhukar Pukhta	24/50/180/489	24/0050/0180/0489
58	Kunwar Gaun	24/50/180/431	24/0050/0180/0431
59	Lalomai	24/50/180/469	24/0050/0180/0469
60	Lilvan	24/50/180/463	24/0050/0180/0463
61.	Masoodpura	24/50/180/434	24/0050/0180/0434
62	Mathla	24/50/180/484	24/0050/0180/0484
63	Maujjampur	24/50/180/461	24/0050/0180/0461
64	Milkiya	24/50/180/442	24/0050/0180/0442
65	Mirzapur Atiraj	24/50/180/437	24/0050/0180/0437
66	Mirzapur Basant	24/50/180/410	24/0050/0180/0410
67	Mirzapur Bichola	24/50/180/425	24/0050/0180/0425
68	Mohammdpur	24/50/180/465	24/0050/0180/0465
69	Moonjkheda	24/50/180/459	24/0050/0180/0459
70	Mubarakpur	24/50/180/419	24/0050/0180/0419
71	Mugarra	24/50/180/416	24/0050/0180/0416

क्रम सं० Sl. No.	ग्राम का नाम Name of Village	लोकेशन कोड नं० Location Code No.	
		मैनुअल Manual	कम्प्यूटर Computer
1	2	3	4
72	Mugarra Mahanagar	24/50/180/464	24/0050/0180/0464
73	Nagasi	24/50/180/462	24/0050/0180/0462
74	Nagla Shimbhu Pukhta	24/50/180/487	24/0050/0180/0487
75	Nagla Simbhu Kham	24/50/180/492	24/0050/0180/0492
76	Nainamai	24/50/180/444	24/0050/0180/0444
77	Nauli Fatuabad	24/50/180/393	24/0050/0180/0393
78	Pachdeora Diwannagar	24/50/180/448	24/0050/0180/0448
79	Prathi Nagla	24/50/180/418	24/0050/0180/0418
80	Raipur Amda Etah	24/50/180/480	24/0050/0180/0480
81	Raipur Kham	24/50/180/479	24/0050/0180/0479
82	Rampur Pukhta	24/50/180/476	24/0050/0180/0476
83	Rasoolpur Nagla	24/50/180/428	24/0050/0180/0428
84	Rijola	24/50/180/438	24/0050/0180/0438
85	Sakatpur Kham	24/50/180/467	24/0050/0180/0467
86	Sakatpur Pukhta	24/50/180/468	24/0050/0180/0468
87	Saranmai	24/50/180/427	24/0050/0180/0427
88	Sareli Kham	24/50/180/415	24/0050/0180/0415
89	Sareli Pukhta	24/50/180/411	24/0050/0180/0411
90	Sathra	24/50/180/456	24/0050/0180/0456
91	Shahpur	24/50/180/430	24/0050/0180/0430
92	Shankerpur	24/50/180/450	24/0050/0180/0450
93	Sidhauli Kham	24/50/180/477	24/0050/0180/0477
94	Sidhauli Kham Amda Eath	24/50/180/478	24/0050/0180/0478
95	Sikandrabad	24/50/180/460	24/0050/0180/0460

क्रम स० Sl. No.	ग्राम का नाम Name of Village	लोकेशन कोड नं० Location Code No.	
		मैनुअल Manual	कम्प्यूटर Computer
1	2	3	4
96	Sondhamai	24/50/180/440	24/0050/0180/0440
97	Sultanpur	24/50/180/422	24/0050/0180/0422
98	Tapula Wans	24/50/180/403	24/0050/0180/0403
99	Tarsura	24/50/180/433	24/0050/0180/0433
100	Tikai Kham	24/50/180/394	24/0050/0180/0394
101	Tikai Pukhta	24/50/180/395	24/0050/0180/0395
102	Tikra	24/50/180/397	24/0050/0180/0397
103	Tikri Kham	24/50/180/402	24/0050/0180/0402
104	Tikri Pukhta	24/50/180/398	24/0050/0180/0398
105	Trilokpur	24/50/180/420	24/0050/0180/0420
106	Udia Nagla	24/50/180/451	24/0050/0180/0451
107	Ughauli	24/50/180/458	24/0050/0180/0458
108	Usawan	24/50/180/447	24/0050/0180/0447
109	Usawan Patti Math	24/50/180/445	24/0050/0180/0445
110	Ushat	24/50/180/429	24/0050/0180/0429

परिशिष्ट - I APPENDIX - I

C D Blcokwise Abstract of Educational, Medical and other Amenities

Name of District Budaun

क्रम सख्या	सा विकास खण्ड का नाम	शिक्षा Educational											
		प्राइमरी स्कूल		मिडिल स्कूल		हाई स्कूल/ सेकेण्ड्री स्कूल		उच्चतर माध्यमिक/पी.यू. सी./इण्टरमीडिएट एवम् जूनियर कालेज		कालेज (स्नातक एवम् इससे अधिक)		प्रौढ शिक्षा कक्षाए/ केन्द्र	
SI No	Name of C D Block	Primary School		Middle School		High School/ Secondary School		Higher Secondary/ P U C / Intermediate/ Junior College		College (graduate and above)		Adult literacy Class/Centre	
		ग्राम Villages	सस्थाए Institutions	ग्राम Villages	सस्थाए Institutions	ग्राम Villages	सस्थाए Institutions	ग्राम Villages	सस्थाए Institutions	ग्राम Villages	सस्थाए Institutions	ग्राम Villages	सस्थाए Institutions
1	2	3	4	5	6	7	8	9	10	11	12	13	14
1	Rajpura	61	61	8	8	1	1	0	0	0	0	0	0
2	Gunnaur	74	78	9	11	1	3	1	1	0	0	0	0
3	Janawai	72	77	10	11	1	1	1	1	0	0	0	0
4	Asafpur	75	78	10	10	2	2	1	1	0	0	0	0
5	Islamnagar	73	77	10	11	1	1	1	1	0	0	0	0
6	Bisauli	76	86	13	13	4	4	1	1	0	0	9	9
7	Wazirganj	61	70	7	7	0	0	0	0	0	0	2	2
8	Dahgavan	68	71	17	17	0	0	1	1	0	0	0	0
9	Sahaswan	70	72	15	15	0	0	0	0	0	0	0	0
10	Ambiapur	78	95	16	16	2	2	0	0	0	0	0	0
11	Salarpur	69	73	9	9	0	0	0	0	0	0	0	0
12	Jagat	67	72	11	11	1	1	1	1	0	0	2	2
13	Ujhani	85	94	14	15	0	0	0	0	0	0	2	2
14	Qadar Chowk	51	66	11	11	0	0	0	0	0	0	2	2
15	Samrer	59	72	13	14	0	0	0	0	0	0	1	1
16	Dataganj	61	62	9	10	0	0	0	0	0	0	0	0
17	Mion	65	71	8	9	0	0	1	1	0	0	1	1
18	Usawan	46	58	6	6	1	1	0	0	0	0	1	1

परिशिष्ट - I APPENDIX - I

C.D. Blcokwise Abstract of Educational, Medical and other Amenities

Name of District· Budaun

क्रम सख्या	सा. विकास खण्ड का नाम	चिकित्सा Medical											
		अन्य		ग्रामों की सख्या जिनमें कोई शिक्षा सुविधा नहीं है	औषधालय		चिकित्सालय		प्रसूतिगृह एवम् बाल कल्याण केन्द्र/ प्रसूतिगृह/ बाल कल्याण केन्द्र		प्राथमिक स्वास्थ्य केन्द्र/स्वास्थ्य केन्द्र	
SI No	Name of C.D. Block	Others		No of Villages with no educational facility	Dispensary		Hospital		Maternity and Child Welfare Centre/ Maternity home/ Child welfare Centre		Primary Health Centre/ Health Centre	
		ग्राम Villages	संस्थाएं Institutions		ग्राम Villages	संस्थाएं Institutions	ग्राम Villages	संस्थाएं Institutions	ग्राम Villages	संस्थाएं Institutions	ग्राम Villages	संस्थाएं Institutions
1	2	15	16	17	18	19	20	21	22	23	24	25
1	Rajpura	0	0	57	0	0	0	0	17	17	2	2
2	Gunnaur	0	0	54	0	0	1	1	9	9	0	0
3	Janawai	0	0	63	0	0	0	0	23	23	26	26
4	Asafpur	1	1	21	0	0	2	2	3	3	1	1
5	Islamnagar	0	0	25	1	9	3	3	2	2	3	3
6	Bisauli	7	7	32	1	1	0	0	3	3	0	0
7	Wazirganj	0	0	15	0	0	0	0	4	4	0	0
8	Dahgavan	0	0	76	0	0	1	1	12	12	1	1
9	Sahaswan	0	0	110	1	1	2	2	2	2	0	0
10	Ambiapur	0	0	11	1	1	3	3	2	2	0	0
11	Salarpur	0	0	31	1	1	1	1	7	8	1	1
12	Jagat	0	0	43	0	0	0	0	2	2	0	0
13	Ujhani	0	0	32	0	0	2	2	10	11	1	1
14	Qadar Chowk	0	0	27	0	0	0	0	18	19	1	2
15	Samrer	66	97	50	2	2	0	0	16	16	1	1
16	Dataganj	0	0	62	3	3	0	0	1	1	0	0
17	Mion	1	1	77	0	0	2	2	17	17	4	4
18	Usawan	0	0	64	0	0	2	2	2	2	1	1

परिशिष्ट - I APPENDIX - I

C D Blcokwise Abstract of Educational, Medical and other Amenities

Name of District Budaun

क्रम सख्या	सा विकास खण्ड का नाम	परिवार नियोजन केन्द्र		प्राथमिक स्वास्थ्य उप केन्द्र		जनस्वास्थ्य रक्षक		अन्य		ग्रामें की सख्या जिनमें कोई चिकित्सा सुविधा नहीं है	नल	कुआँ
SI No	Name of C D Block	Family Planning Centre		Primary Health Sub Centre		Community Health worker		Others		No of Villages with no medical Facility	Tap	Well
		ग्राम Villages	संस्थाएं Institutions	ग्राम Villages	संस्थाएं Institutions	ग्राम Villages	संस्थाएं Institutions	ग्राम Villages	संस्थाएं Institutions			
1	2	26	27	28	29	30	31	32	33	34	35	36
1	Rajpura	0	0	13	13	82	82	0	0	19	0	99
2	Gunnaur	0	0	1	1	83	83	2	2	38	0	69
3	Janawai	0	0	20	20	102	102	0	0	19	0	116
4	Asafpur	0	0	13	13	82	82	3	3	8	0	89
5	Islamnagar	1	1	9	9	73	73	56	98	5	0	94
6	Bisauli	0	0	3	3	93	93	9	13	15	0	93
7	Wazirganj	14	14	17	17	53	53	28	38	6	0	70
8	Dahgavan	0	0	5	5	105	105	16	17	21	0	121
9	Sahaswan	2	2	13	13	150	150	11	16	21	0	159
10	Ambiapur	0	0	10	10	73	73	57	100	0	0	89
11	Salarpur	1	1	2	2	85	85	19	19	6	0	94
12	Jagat	0	0	5	5	99	99	11	23	11	0	100
13	Ujhani	0	0	1	1	100	100	0	0	8	5	109
14	Qadar Chowk	0	0	15	15	70	70	0	0	7	0	71
15	Samrer	1	1	2	2	96	96	2	2	28	0	98
16	Dataganj	0	0	3	3	90	90	16	17	29	0	94
17	Mion	2	2	2	2	94	94	2	4	30	0	112
18	Usawan	0	0	0	0	82	82	16	28	26	0	84

परिशिष्ट - I APPENDIX - I

C D. Blcokwise Abstract of Educational, Medical and other Amenities

Name of District: Budaun

क्रम सख्या	सा. विकास खण्ड का नाम	पेयजल Drinking Water						
		तालाब	नलकूप	नदी	झरना	नहर	अन्य	एक से अधिक साधन
Sl No	Name of C D Block	Tank	Tube well	River	Fountain	Canal	Other	More than one sources
1	2	37	38	39	40	41	42	43
1	Rajpura	0	0	0	0	0	99	99
2	Gunnaur	0	0	0	0	0	92	69
3	Janawai	0	0	0	0	0	115	115
4	Asafpur	0	0	0	0	0	89	89
5	Islamnagar	0	0	0	0	0	94	94
6	Bisauli	0	0	0	0	0	93	93
7	Wazirganj	0	0	0	0	0	70	70
8	Dahgavan	0	0	0	0	0	123	121
9	Sahaswan	0	0	0	0	0	159	159
10	Ambiapur	0	0	0	0	0	89	89
11	Salarpur	0	0	0	0	0	94	94
12	Jagat	0	0	0	0	0	101	100
13	Ujhani	0	0	0	0	0	109	109
14	Qadar Chowk	0	0	0	0	0	71	71
15	Samrer	0	0	0	0	0	98	98
16	Dataganj	0	0	0	0	0	94	94
17	Mion	0	0	0	0	0	112	112
18	Usawan	0	1	0	0	0	84	84

परिशिष्ट - I APPENDIX - I

C D Blcokwise Abstract of Educational, Medical and other Amenities

Name of District Budaun

क्रम सख्या	सा. विकास खण्ड का नाम				डाक एवं तार Post and Telegraph		
		ग्राम जिसमें किसी प्रकार के पेयजल की कोई सुविधा नहीं है	डाकघर	तारघर	डाक एव तारघर	डाक एवं टेलीफोन	तारघर एव टेलीफोन
Sl No	Name of C D Block	Villages with no drinking water facility of any	Post office	Telegraph office	Post and Telegraph office	Post office and Phone	Telegraph office and Phone
1	2	44	45	46	47	48	49
1	Rajpura	19	8	0	0	0	0
2	Gunnaur	37	11	0	0	3	0
3	Janawai	19	18	0	0	2	0
4	Asafpur	7	13	0	0	0	0
5	Islamnagar	4	15	0	0	2	0
6	Bisauli	15	17	0	0	0	0
7	Wazirganj	6	17	0	0	2	0
8	Dahgavan	21	22	0	0	8	0
9	Sahaswan	21	23	0	0	2	0
10	Ambiapur	0	21	0	0	1	0
11	Salarpur	6	12	0	0	2	0
12	Jagat	11	16	0	0	7	0
13	Ujhani	8	22	0	0	13	0
14	Qadar Chowk	7	15	0	0	9	0
15	Samrer	28	12	0	0	8	0
16	Dataganj	29	13	0	0	6	0
17	Mion	30	15	0	1	0	0
18	Usawan	26	8	0	0	0	0

परिशिष्ट - I APPENDIX - I

C D Blcokwise Abstract of Educational, Medical and other Amenities

Name of District Budaun

क्रम सख्या	सा. विकास खण्ड का नाम	यातायात Communication					विद्युत आपूर्ति Power supply	
		डाक एव तारघर एव टेलीफोन	टेलीफोन	बस स्टाप	रेलवे स्टेशन	जलमार्ग	उपलब्ध	अनुपलब्ध
SI No	Name of C D Block	Post and Telegraph office and Phone	Telephone	Bus stop	Railway Station	Navigable Waterway	Available	Not Available
1	2	50	51	52	53	54	55	56
1	Rajpura	0	0	9	0	0	31	87
2	Gunnaur	0	3	7	1	0	46	83
3	Janawai	0	2	12	0	0	34	101
4	Asafpur	0	0	26	4	0	87	9
5	Islamnagar	0	2	26	0	0	91	7
6	Bisauli	0	0	31	0	0	93	15
7	Wazirganj	0	2	14	0	0	66	9
8	Dahgavan	0	8	16	0	0	22	122
9	Sahaswan	0	2	29	0	0	56	123
10	Ambiapur	0	1	29	0	0	85	4
11	Salarpur	0	2	26	6	0	84	16
12	Jagat	0	7	50	2	0	92	19
13	Ujhani	0	13	39	2	0	80	36
14	Qadar Chowk	0	9	9	0	0	35	43
15	Samrer	0	8	15	0	0	19	107
16	Dataganj	0	6	12	0	2	57	66
17	Mion	0	0	33	0	0	98	44
18	Usawan	0	0	5	0	0	70	40

Badaun

APPENDIX - II

Land utilisation data in respect of non-municipal towns (Census towns)

Sl No.	ame of Town and Tahsil (within brackets)	Land use (L e Area under Different Types of land use in hectares upto two decimal points)					
		Total Area	Forest	Irrigated (by source)	Unirrigated	Culturable Waste Including Gaucher and grovee	Area not Available for cultivation
1	2	3	4	5	6	7	8
			Nil				

Budaun

APPENDIX - III

List of Villages where no amenity other than the Drinking water is available

Name of C D Block/	Location Code	Name of Village
1	2	3
C D Block - Sahaswan Tahsil - Sahaswan	302	Nagla Muhaji
C D Block - Jagat Tahsil - Budaun	153	Saidpura

परिशिष्ट – IV

APPENDIX - IV

अनुसूचित जातियों तथा अनुसूचित जनजातियों की जनसंख्या का कुल जनसंख्या से अनुपात परिसर के अनुसार ग्रामों की सूची

List of Villages according to the proportion of Scheduled Castes and Scheduled tribes to the total Population by Ranges

अ – अनुसूचित जातियाँ

A - Scheduled Castes

सा विकास खण्ड/तहसील का नाम Name of C D Block/ Tahsil	अनुसूचित जातियों की जनसख्या का परिसर (प्रतिशत) Range of Scheduled Castes Population (Percentage)	लोकेशन कोड Location Code	ग्राम का नाम Name of Village
1	2	3	4
Ambiapur			
Sahsawan	*(0-5*)*		
		336	Pallpur
		351	Surajpur
		352	Sadarpur
		372	Kherha
		396	Baggarpur Sagarpur
		402	Bhikampur Hardopatti
	(06-10)		
		331	Hardasspur
		338	Barnidhakpur
		367	Behtajabi
		373	Nizampur
		376	Haidalpur
		378	Rampur Mazra
		393	Siddhpur Chitrasen
		403	Sabdalpur
		410	Mustafabad Tappa Ahamadnagar
	(11-15)		
		326	Behtagusai
		333	Nagla Tarau
		339	Kheri
		341	Angaul
		346	Baramai Buzurg
		355	Rudeina Ghangholi
		368	Sahbazpur
		369	Jinaura
		370	Khulet
		383	Satetipatti Sukhal
		387	Garhauli
		391	Rampur Bujurg
		409	Hasupur Baheriya
	(16-20)		
		330	Pindaul
		337	Mirzapur Shohra
		349	Bansbaraulia

* Excludes Villages with no SC Population

1	2	3	4
		353	Dhanauli
		354	Simrabhojpur
		371	Shahzadnagar
		399	Serasaulpatti Kuwarsahai
		401	Sirasaul Patti Seetaram
		407	Harganpur
		411	Tigora Isapur
	(21-30)		
		334	Nagla Dallu
		344	Jarseini
		350	Gudhni
		356	Bamei
		358	Mooseypur
		360	Nagarjhoona
		364	Oya
		366	Paharpur
		375	Ullaiya
		377	Pusgawan
		381	Haiwetpur
		382	Satetipatti Chora
		384	Satetipatti Inchha
		398	Sirasaulpatti Jasa
		405	Risauli
		413	Garhi
	(31+)		
		325	Sirtaul
		327	Cholayan
		328	Dandomar
		332	Fateh Nagla
		335	Badnaumi
		340	Kurdarni
		342	Bairmoi Khurd
		343	Jarawan
		345	Dudhauni
		347	Khausara
		357	Katinna
		359	Barnighat
		361	Rampur Tanda
		362	Sahaspur
		363	Bhatri Govardhanpur
		365	Faqirabad
		374	Jahanabad
		379	Dabihari
		380	Din Nagar Sheikhpur
		385	Sundar Nagar
		386	Satetipatti Gaja
		389	Ambiapur
		390	Naipindari
		392	Bain
		397	Mohammadganj
		400	Banbehta
		404	Akauli
		412	Ruan

* Excludes Villages with no SC Population

1	2	3	4
Asafpur			
Bisauli	*(0-5*)*		
		1	Kishanpur
		7	Nahdoli
		11	Begamnagar Urf Danpur
		13	Bhojpur
		15	Shyampur
		20	Dabthara
		25	Kalrawala
		27	Dhanupura
		29	*Sangrampur*
		40	Karengi
		54	Saindola
		55	Thiria
		56	Mohkampur
		58	Gahora
		59	Kuwwan Danda
		65	Thanpur
		75	Manpur
	(06-10)		
		2	Bhur Bisauli
		5	Allehpur Khurd
		49	Salempur
		69	Dagari
		91	Gangoli
		92	Sureni Papri
	(11-15)		
		26	Sirsawan
		33	Lalua Nagala
		41	Vavepur
		45	Prithipur
		60	Gulariya
		64	Navavpura
		76	Pisanhari
		83	Pipriya
		86	*Habibpur Dajram*
		88	Dhanyavali
		95	Ashogpur
	(16-20)		
		6	Kuan Rera
		12	Vasaumi
		21	Kuvari
		23	Sahawar Shah
		28	Nizamuddinpur Shah
		31	Laxmipur
		44	Jalalpur
		51	Parsia
		72	Doondpur
		85	Mugrra
		93	Jaitpur
	(21-30)		
		8	Rajlikoli
		14	Sikari

1	2	3	4
		18	Bargavan
		19	Hardaspur
		22	Malkhanpur
		32	Dabtora
		34	Dabtori
		42	Guryani
		50	Parvejnagar
		66	Nagala Mazra Jait
		68	Darela
		71	Noornagar Kauria
		73	Asafpur Phakawali
		79	Kheradas
		94	Danvari
		96	Mahori
	(31+)		
		3	Takhaura
		9	Paharpur
		10	Todarpur
		17	Mannu Nagar
		24	Puruwa Khera
		30	Vijauri
		36	Bidha Nagala
		37	Musia Nagala
		38	Daulatpur
		39	Bharatpur
		46	Pindara
		48	Banjara Khanpur
		52	Ahrauli
		57	Ratanpur
		61	Bhamori
		62	Ambiapur
		67	Dhauranpur
		74	Narauri Narora
		77	Orchhi
		78	Parmanandpur
		80	Sisaraka
		81	Kanua Khera
		82	Ajitpur
		84	Bhavanipur Sisaraka
		89	Daspur
Bisauli			
Bisauli	*(0-5*)*		
		205	Nizara
		213	Jasrathpur
		219	Sujanpur
		232	Khudaganj
		252	Shekhupura
		260	Alampur
		264	Paiga Bhikampur
		268	Kaloopur
		272	Sichaulli
		274	Barkhera
		286	Jarara
		298	Agthara

* Excludes Villages with no SC Population

1	2	3	4
	(06-10)		
		201	Sarva
		209	Sidhpur Keithauli
		216	Fatehpurbirampur
		218	Ranet Govindpur
		220	Bhagatpur
		289	Allua
		292	Manakpur
		297	Navada
	(11-15)		
		294	Behta Koda
	(16-20)		
		208	Tarapur
		223	Nasraul
		230	Kalyanpur
		233	Chani
		242	Kot
		244	Saroop Pur
		253	Raipur Jagman
		254	Nagpur Nurpur
		255	Bithamai
		266	Panaudi
		280	Basai
		283	Papgaon
		284	Karkheri
		291	Dharmpur Bharipur
	(21-30)		
		197	Bhatpura
		198	*Maujampur*
		203	Ajanavar
		204	Kudauli
		207	Adupura
		217	Husainpur
		224	Piwari
		225	Eatmadpur
		231	*Govindpur*
		235	Sarera
		237	Chhiwaukala
		239	Palia
		240	Ratanpur Kot
		245	Raipur Khurd
		256	Katghar
		258	Bhilaulia Sattpur
		262	Parauli
		263	Hatsa
		279	Chandpura
		281	Atarpura
		296	Sarauri
		299	Khajuria
		301	Mohammadpur Mai
	(31+)		
		196	Dhilwari
		200	Nawada

* Excludes Villages with no SC Population

1	2	3	4
		210	Nebhera Sarvarpur
		211	Apura
		214	Antaipur
		222	Behta Pathak
		226	Bhavipur
		227	Raipur
		228	Karanpur
		229	Gadgaon
		234	Sadruddin Nagar
		236	Gandhrauli
		238	Sudeshpur
		241	Firozpur
		246	Pipri Raghunathpur
		247	Dharera
		248	Sharah Baraulia
		249	Bhanpur
		257	Rajpur
		269	Madanjuri
		271	Sahanpur
		282	Aadpur
		285	Maithra
		287	Harraipur
		288	Nawav Pur Pachtaur
		290	Mundia
		295	Saindauli
		300	Ladhera
Dahgavan			
Sahsawan	*(0-5*)*		
		1	Surajpur Bhoorh
		2	Kureshpur
		4	Saktpur
		7	Loharpura
		10	Shamspur Malik Fatta
		11	Bhojipura Pavai
		18	Nawabganj Batni
		20	Deori Amrit
		23	Qadar Nagar Urf Qadar Chowk
		25	Kubrikam Sahai
		26	Afzalpur Budheli
		28	Khakwari Bhorh
		43	Shadipur
		44	Doodma
		48	Shahnagar Patparaganj
		57	Brathla Nibri
		58	Ismailpur Kothra
		67	Aslaura
		68	Khanwa Nagla
		70	Bhogajit Nagaliya
		71	Nainaul Bagwala
		80	Shamaspur Kiwanri
		82	Shekupura
		83	Jatki
		86	Dhopar Khera
		92	Kanksi

* Excludes Villages with no SC Population

1	2	3	4
		96	Madarpur
		97	Silhari
		98	Chandanpur
		115	Nadail
		127	Bhawanipur Khalli
		128	Jamalpur Piri
		131	Amanpur
		136	Malsai Yusufpur Mastahkam
		139	Bazzpur
	(06-10)		
		6	Sultanpur Tappa Farid Nagar
		13	Wazirpur
		16	Ibrahimpur Faizganj
		19	Kotha
		34	Arifpur Bhagta Nagla
		37	Malholra
		49	Bastoi Sikri
		60	Zarifnagar Durgapur
		63	Rasoolpur Kala
		69	Radnaul Azizpur
		72	Somanpur
		78	Dahgawan
		79	Dadra
		90	Kamalpur Jallu Nagar
		111	Rampur Tappa Vais
		112	Dhail
		121	Nasirpur Tappa Malsai
		124	Allahadadpur Dhobai
		126	Bhawanipur Kheru
		135	Tontpur Karsari
		137	Malsai Yusufpurmustahkam
		140	Shahpur Tahirpur Khera
	(11-15)		
		22	Nadha
		24	Mohammadganj Gobra
		38	Karia Bain
		59	Mohammadpur Kudhai
		77	Antar
		94	Jaretha
		99	Karaj Sarai
		106	Malpur Tatera Mustakam
		109	Padriya
		116	Sujawali
		122	Wazidpur
		123	Rasoolpur Tappa Malsai
		125	Hindor
	(16-20)		
		5	Danpur
		27	Mirzapur Mohsanpur
		31	Barhauli Sagarpur
		32	Sirsauli
		40	Malikpur Bicholapatti Gulab
		89	Mustafabad Jaretha
		120	Paberh Pukhta

* Excludes Villages with no SC Population

1	2	3	4
		130	Hamupur Chamarpura
	(21-30)		
		12	Ambiapur
		36	Rafatpur Maur Janoobi
		74	Bheempur Dostpur
		75	Sorai Urf Vijay Gari
		76	Suraj Pur Tappa Vas
		95	Bhoias
		100	Deohara Shekhpur
		101	Kunwarpur Chandan
		114	Bairpur Manpur
		141	Bhgta Nagla
	(31+)		
		73	Dharampur Tapura Bais
		87	Hasanpur Jar Ehta
		93	Usmanpur
		107	Hasanpur Tappa Vais
		108	Sirsa Khurd
		113	Sone Boorhi
Dataganj			
Dataganj	*(0-5*)*		
		163	Nathpur Angadrai
		208	Chirra
		221	Pasiya Nagla
		226	Sisaina Kisan
		229	Kalakand
		235	Nabada Madhukar
		245	Lalpur Khadar
		248	Payyi Biza Kham
	(06-10)		
		129	Kuda Kuthia Sultanpur
		138	Kundra Kharsai Pukhta
		167	Uraina Pukhta
		176	Kalaura
		180	Salempur
		186	Ismailpur
		201	Dudhari
		202	Andhrau
		203	Hashimpur
		207	Sainjania
		214	Shahjahanpur
		217	Kasu Nagla
		228	Bhenda
		231	Katkaura
		232	Ghamipatti
	(11-15)		
		128	Raipur Dhirpur
		130	Palia Lato
		133	Bhatauli
		134	Dhareli
		145	Dandi
		151	Shanker Pukhta
		161	Koli

* Excludes Villages with no SC Population

1	2	3	4
		162	Kadeka
		177	Puraini
		184	Chachau
		185	Daharpurkala
		195	Papad Hamjapur
		200	Parisidhpur
		218	Kanspur
		220	Kesaunpur Kala
		222	Diyori
		237	Rampur Khurd
		242	Kundra
	(16-20)		
		132	Kanakpur
		169	Naini Tikanna Pukhta
		170	Paliya Gujar
		173	Gangola
		182	Sarai Pipria
		188	Mudsena Khurd
		189	Virampur
		192	Biharipur
		194	Ghatampur
		199	Ghilaur
		205	Kishni Mahera
		212	Baksena
		215	Bakhtpur
		223	Sapreda
		230	Raipur
		234	Sundarpur
		249	Sherpur
	(21-30)		
		131	Kanshi
		137	Basela
		144	Rohri
		150	Karanpur Pukhta
		157	Chaparkaura Pukhta
		159	Kataka Chhatu
		171	Behta Madho
		211	Gadhiya Lachcha
		216	Gautia Ram Narain
		224	Biharipur Azab
		225	Azampur Bisauria
	(31+)		
		136	Dhilwari
		141	Devrania
		154	Anandpur
		160	Simri Baura
		164	Atsena
		165	Biharipur Chemram
		172	Tikra Palaura
		179	Galothi
		183	Dolapur
		190	*Kudra Dhaka*
		198	Biria Danda
		210	Bhagwatipur

* Excludes Villages with no SC Population

1	2	3	4
		213	Kuniyaraipur
		239	Navada Badan
		240	Nagria Khanu
		247	Pooran Bhenda
Gunnaur			
Gunnaur	*(0-5*)*		
		135	Faridpur
		152	Ganga Bas
		192	Bhojpur
		193	Kuhera
		194	Ghugaiya
		195	Udaibhanpur
		198	Gunnaur Semala
		200	Akbarpur
		204	Sainjana Ahran
		211	Rustampur Pipalbara
		212	Manharnagala
		226	Thana
		232	Chhapra
		238	Aurangabad
		243	Shahpur Bhur
		244	Jarwar
		246	Sikrora Bhur
		247	Bandrai Kmalgarh
	(06-10)		
		119	Nagaliakazi
		120	Mehua Hasanganj
		124	Kail
		141	Baghau
		142	Noorpur
		147	Gunnaur Daulat Khan
		150	Gunnaur Mahmood
		186	Bhona Nagala
		191	Bahlolpur
		197	Makhdumpur
		206	Dudabag
		221	Sunwar Sarai
		222	Kalha
		224	Mudena
		227	Lohawai
		228	Baghura Karia Khara
		229	Kishanpur Shyampur
	(11-15)		
		121	Pathakpur
		122	Dadpur
		130	Shahjahanabad Danda
		131	Firozpur
		149	Gunnaur Fazal
		151	Fatehpur
		174	Zafarpur
		202	Siroraqazi
		203	Mahmoodpur
		210	Udranpur Azmatnagar
		213	Ramnagar Urf Kanua Nagala

* Excludes Villages with no SC Population

1	2	3	4
		214	Manakpur
		225	Dinora
		230	Kubri Bhur
		237	Bamanpuri
		240	Khajura
		241	Satnoli
	(16-20)		
		123	Pawari
		125	Bhakroli
		127	Daroli
		158	Hotam Garhi Kham
		163	Rasoolpur
		170	Jagannathpur
		179	Isampur Danda
		180	Shahpur
		183	Asadpur
		196	Senjana
		209	Garha
		218	Kirtia
		220	Jairam Nagar
		223	Surpur
	(21-30)		
		126	Majhola Fatahpur
		128	Bahipur
		139	Gunnaur Hirapur
		169	Garhia
		190	Gothana
		208	Dhanaripatti Lalsingh
		219	Khalilpur
	(31+)		
		132	Mirampur
		164	Gunnaur Abdul Hai
		171	Putharı
		172	Gajadharpur
		207	Dhanaripatti Balushonkar
		231	Bichpuri Bhur
Islamnagar			
Bisauli	*(0-5*)*		
		103	Saidsarain
		112	Ulla
		123	Shivnagar Chiria Khera
		138	*Alinagar*
		151	Mujuddin Nagar
		152	Sadat Nagar
		155	Dajrampur
		162	Achalpur
		163	Naugawan
		166	Vijaypur
		170	Kohra
		173	Dharampur
		178	Bharatpur
		189	Daranagar

* Excludes Villages with no SC Population

1	2	3	4
	(06-10)		
		97	Bajhera
		108	Ladhauli
		111	Jafarpur
		148	Jagdishpur
		150	Rajthal
	(11-15)		
		98	Tark Parauli
		99	Khajuria
		100	Gujraula
		105	Jagtua
		113	Nouna
		119	Balpur
		129	Hempur
		133	Mianpur Deora
		168	Sundar Nagar
		187	Ikha Khera
	(16-20)		
		106	Mitrauli
		117	Jaraında
		145	Abdulvahidpur Urf Papsara
		156	Bajhangi
		157	Saifullaganj
		159	Noorpur Pinauni
		164	Lashkar Oiya
		165	Sadatpur Nachani
		169	Maikalan
		175	Kushahalpur
		180	Guritha
		192	Nagar Pukhra
	(21-30)		
		107	Bhusaya
		109	Jagat Pipani
		115	Chandoi
		116	Nagla Barah
		122	Rasoolpur Savga
		125	Bhawanipur Nagla
		128	Mohabbey Alipur Chicheta
		131	Vikarampur Charsaura
		142	Sikanderpur Urf Husaunpur
		144	Sithauli
		153	Mohsanpur
		167	Garhikhanpur
		171	Kiserai Vadulla Nagar
		176	Purdalpur
		181	Surahi
		182	Maikhurd
		186	Udaipur
		190	Saifpur
		194	Chhibau Khurd
	(31+)		
		101	Jakhaura Jauharpur
		104	Sarai

* Excludes Villages with no SC Population

1	2	3	4
		110	Dhimarpur
		114	Chamarpura
		118	Kunwarpur
		120	Rafatpur
		124	Azadnagar
		130	Sakhamai
		132	Ramnagar Saidpur
		139	Allehpur Shamaspur
		141	Samadnagar
		143	Chandpur
		146	Labhari
		147	Kanharpur
		154	Bhagwant Nagar
		160	Chhitarpur Mahrola
		172	Agras
		177	Kariyamai
		179	Sorha
		183	Kundavali Musia Nagla
		184	Rajpur Roshannagar
		185	Firozpur Gumrah
		191	Allipur Chachipur
		193	Budh Nagar
Jagat			
Badaun	*(0-5*)*		
		111	Gurpuri Chandan
		112	Mal Ganv
		137	Musajhag
		156	Mallahpur
		163	Manpur Kalchora
		167	Simria
		185	Nagla Barsunia
		191	Salempur
		194	Fulecha
		200	Udmai
		208	Sakhanu
	(06-10)		
		104	Arifpur Navada
		113	Dusaira
		125	Navda Sulhra
		127	Kisrua
		128	Utarna
		135	Ahoramoi
		136	Kandela
		142	Kathra Khagai
		157	Harnathpur Urf Talgaon
		171	Ughaini
		174	Bucha Nagla
		178	Naithu
		204	Ekri Basiyani
		205	Gabbhai
		206	Aspur
		212	Bhasrara
	(11-15)		
		108	Aam Ganv

* Excludes Villages with no SC Population

1	2	3	4
		139	Thalia Nagla
		140	Machlai
		161	Dauri Nirottampur
		198	Patsa
		201	Kutrai
	(16-20)		
		105	Khara Bujurg
		107	Khunak
		119	Gous Pur
		143	Fatehpur
		144	Gurgaon
		147	Lakhanpur
		173	Bibipur
		181	Daranagar
		184	Gidhaul
		192	Baheta Eman
		197	Isapur
		209	Jagat
	(21-30)		
		101	Alampur
		109	Nai
		110	Rahma
		118	Dhori Jit
		120	Mohammd Pur
		122	Rijoli
		124	Sahora
		126	Barikhara Urf Sitabnagar
		130	Rukhra Khaula
		133	Gulria
		141	Kherpura
		149	Nagla Sarki
		152	Budhyai
		155	Karaulia
		162	Rupapur
		168	Upraira
		175	Unaula
		176	Islamganj
		180	Sundar Nagar
		186	Jaguasai
		188	Nareli Ahora
		190	Rup Pur
		193	Kundeli
		207	Hasanpur Huryai
		210	Kupri
	(31+)		
		103	Chandan Nagar
		115	Ugholi
		117	Tilok Pur
		129	Chamraulia
		134	Faridpur Sani
		146	Sobhanpur
		148	Majhia
		151	Padoua
		158	Narau Bujurg

* Excludes Villages with no SC Population

1	2	3	4
		159	Rasoolpur Bilhari
		166	Surajpur
		169	Maibuchan
		177	Jakheli
		179	Khiria Rahlu
		182	Kuthia
		183	Kharkhauli Khurd
		187	Sarora Manakpur
		199	Daiva Shahida
		202	Kharkholi Bujrag
		203	Hiyat Nagar
Janawai			
Gunnaur	*(0-5*)*		
		248	Kirat Pur
		249	Siraulia
		250	Sultangarh
		254	Garhi Bichaula
		257	Babakkarpur
		262	Husainpur Bhur
		268	Mirzapur
		270	Rajwana
		271	Simrai
		275	Gehat
		277	Ganoopura
		281	Peter Kyasath
		287	Dhandwara
		308	Dhanipur
		313	Dhandumara
		314	Bairpur Maharaji
		322	Azizpur
		323	Kariavain
		325	Latifpur Dhir
		328	Ahrola Nawazi
		337	Bajhangi
		338	Chabutara
		342	Ghonsli Ramsahai
		343	Ghonsli Anuruddh
		346	Ghonsli Bahan
		347	Naglia Devi
		357	Kharkavari Tappabaish
		362	Mendawali
		363	Narupura
		378	Raghupur Pukhta
		381	Maihusainpur Pukhta
	(06-10)		
		259	Lawar
		260	Sihora
		261	Budheili Fazilpur
		273	Kadrabad
		279	Hatyawali
		282	Pusavali
		285	Pataria
		288	Sikraura Khadar
		290	Chhabilpur

* Excludes Villages with no SC Population

1	2	3	4
		298	Nandroli
		304	Davanthara Himanchal
		310	Baghoi
		311	Duwari Kalan
		327	Mahawali Muhi Uddinpur
		329	Ghagsemar
		339	Khera Chinti Khalsa
		352	Paratpur
		353	Gagurra
		354	Markawali
		368	Chirwari
	(11-15)		
		267	Dewar Kanchan
		293	Medhauli
		299	Jhukera
		300	Lahra Nagala Shyam
		316	Puran Patti
		317	Latifpurtori
		320	Bairpur Sewa
		330	Nagla Ajmeri Danda
		331	Taharpur
		341	Ghonsli Mohakam
		348	Khera Fatahpur
		351	Kasimpur Lalroi
		356	Ramnagar Tappabaish
		364	Nagala Rukhara Pukhta
		366	Chirwara
	(16-20)		
		264	Badrai
		295	Junawai
		301	Bijua Nagala
		340	Ghonsli Raja
		355	Dumayal
		361	Singhola Pukhta
		369	Kaletha
		371	Jalalpur
		372	Bhavarubar Khera
		373	Mengra
	(21-30)		
		265	Rampura Ramraipur
		266	Loharpura
		297	Riwara
		306	Davanthara Harkishan
		324	Kashipur
	(31+)		
		274	Nasirpur Khadar
		291	Haidarabad
		292	Humayunpur
		294	Sarai Brahman
		296	Hargovindpur
		307	Deepa Nagla
		309	Semla Karanpur
		367	Pirbahadur
		370	Bahmora

* Excludes Villages with no SC Population

1	2	3	4
		380	Mithanpur
Mion			
Dataganj	*(0-5*)*		
		250	Devrera
		255	Bamanpura Mazra Navada Madhuka
		260	Dhaka
		261	Karimpur Pachtaur
		268	Mohsampur Mazra Chitri
		275	Bamanpura Mazra Chitri
		286	Gadoli Urf Jartoli
		291	Malokpur
		297	Gyoti
		303	Baura
		306	Shahgai
		312	Asdharmai
		327	Gautarapatti Narpat Ramsi
		339	Dharampur
		341	Budhua Rukhara
		356	Abhigaon
		360	Naugauan Naseernagar
		380	Bilhari
		381	Kotha
		386	Uraulia
	(06-10)		
		262	Sandi
		273	Aharpur
		280	Harrampur
		284	Pipla Pukhta
		301	Sakanpur
		305	Rithia
		314	Nagria Abhay
		318	Jasmah
		323	Gautarapatti Nazibganj
		328	Gautarapatti Bhauni
		342	Marauri
		344	Nagria Hardas
		374	Allapurpatti Bhola Bhazu
		387	Gudhana
		388	Saidpur
		389	Gauramai
	(11-15)		
		254	Afzalpur Kala
		263	Taksena
		272	Chitri
		279	Chakwa
		282	Mudsena Kala
		293	Kaimi
		296	Anandpur
		299	Bhau Nagla Pukhta
		313	Gura Barela
		317	Banbausari
		325	Gautampatti Mukathalli

* Excludes Villages with no SC Population

1	2	3	4
	(16-20)		
		276	Asafpur
		304	Seintha
		316	Fulchiyai
		324	Miyari
		345	Gyoti Dharampur
		347	Barara
		354	Miaun
		359	Kakraura
		366	Bamanpura
		367	Chitaura Dhanaura
		385	Katia
		391	Binadanda Chandpur
	(21-30)		
		252	Kodajai Karan
		253	*Jamalpur*
		256	Gadia Shahpur
		257	Dubri Hasaura
		265	Changasi
		267	Suktia
		281	Hazratpur
		298	*Labhari*
		302	Simria
		310	Navigani
		348	Devria
		352	Roopamai
		358	Deoria Asguna
		365	*Atharra Kunia*
	(31+)		
		258	Hadaura
		270	Mauzampur
		283	Setha Dandi
		287	Mohsampur Anandpur
		290	Kesaunpur
		294	Baghaura Urf Ghosgani
		311	Raipur Taluka Allapur
		315	Karauri Saiyadpur
		319	Nagaria Hussainganj
		322	Seva Nagla
		326	Gautarapatti Narpat Khurd
		329	Ahmadganj
		334	Bajheda
		337	Ahmadnagar Rukhada
		338	Mansa Nagla
		346	Koda Gujar
		350	Bishanpuri
		353	Keshavpur Talluk Allapur
		357	Nagria Chikan
		363	Dandah
		364	Amadpur
		373	Allapurpatti Chandi Fazil
		382	Shadipur
		390	Chandbarai

* Excludes Villages with no SC Population

1	2	3	4
Qadar Chowk			
Badaun	*(0-5*)*		
		334	Antuia
		339	Bhadraulia
		341	Bhadsia Bhamuiya
		355	Allapur Chamari
		373	Reba
		401	Lohater
		404	Behta Dammarnagar
		405	Mohammad Ganj
		407	Dhanpur
	(06-10)		
		336	Pasei
		342	Ramjanpur
		347	Khiria Babarpur
		356	Mausampur
		361	Ghatiari
		365	Bhoora Bhadraul
		372	Lakhupura
		390	Simra
		396	Gaurmai
	(11-15)		
		331	Sadadher
		333	Ismilepur
		343	Midhauli Mirzapur
		348	Jalalpur
		349	Nizamabad
		352	Siwaya Hamidpur
		358	Bhuria
		368	Indrai
		399	Katinna Barchau
	(16-20)		
		330	Nagar
		335	Sirsa Divari
		338	Asrasi
		363	Bhakurara
		364	Bondri
		378	Khurbara
		379	Kurha Shahpur
		380	Kakora
		381	Mungrra Tatei
		387	Kachaura
		394	Mamoorganj
		406	Bhojpur Narayanpur
	(21-30)		
		350	Bichola
		353	Sisaiya
		357	Bamnausi
		360	Surkha
		367	Jatpur Pukhta
		374	Nidhanpura
		375	Baraura
		385	Kadar Chowk

* Excludes Villages with no SC Population

1	2	3	4
		388	Chaudera
		389	Labhari
		392	Noorpur
		395	Tataarpur
	(31+)		
		332	Barachirra
		340	Sakri Kasimpur
		344	Mallamai
		351	Nizampur Mazra Midauli
		354	Churia
		359	Birautia
		362	Kur Khara
		371	Bakhtpur
		382	Sundrayan
		393	Laloopur Nagaria
		398	Mungarra Jarasi
		402	Kundeli Badullaganj
Rajpura			
Gunnaur	*(0-5*)*		
		39	Dohari
		46	Faijpur
		55	Kahrola Patti Shakri
		59	Medpur Danda
		62	Pitambarpur
		73	Deopura
		79	Harupura Himmatsing
		84	Mubarakpur
		86	Salimpur
		90	Sherpur
		99	Nizampur
		101	Jahanpur
		110	Amarpur
		112	Pahalwara
		114	Jianagla
		117	Shahpur
	(06-10)		
		8	Deep Pur Danda
		15	Chaupur Danda
		17	Sikandarpur Khagi
		45	Jaitora Sakarpur
		47	Bhikampur Jaini
		69	Singhola Chetsingh
		81	Bhainsrauli
		92	Bhirabati
		95	Mukatpur
		100	Barora
		104	Kanhua
		107	Sandora
		108	Beora
		109	Neora
		115	Harfari
		118	Bagder

* Excludes Villages with no SC Population

1	2	3	4
	(11-15)		
		4	Molan Pur Danda
		23	Bhikampur Jagir Danda
		24	Basantpur Danda
		37	Semari
		40	Rajpura
		41	Deora Bhura
		44	Pawsara
		48	Singholi Kallu
		52	Dupta Khurdpatti Chita
		57	Rasoolpur
		65	Haimadpur
		70	Mutena Paditi Girdhari Singh
		82	Bhababla
		85	Ikona
		88	Rdradeep
		89	Saitua
		93	Hirauni
		96	Singhpur
		103	Singholi Purabia
		106	Rajawali
		113	Chaturbhanpur
	(16-20)		
		10	Karkora
		28	Jamalpur Danda
		50	Rampur Mohkam
		56	Chandu Nagala
		68	Singhola Daulat Singh
		78	Udaranpur Khagi Chetsingh
		91	Madhabali
		94	Arthal
	(21-30)		
		14	Dupta Kalan
		20	Jijonda Danda
		31	Sihavali
		34	Kewalpur Urf Tipera
		36	Patei Nasir
		43	Jaidaspur
		61	Sirsa
		72	Khagupura
		83	Lahara Ratuk
		105	Paniwara
	(31+)		
		11	Bhopatpur
		12	Sisauna Danda
		35	Singh Dalanpur
		42	Malikpur
		49	Bahatkaran
		53	Dupta Patti Ramsahai
		54	Kahrola Garvi
		60	Nariya Wali
		63	Hardaspur
		64	Ishaqpur
		66	Kesarpur

* Excludes Villages with no SC Population

1	2	3	4
		87	Khajra Inaiatganj
		98	Bhaiyapur
Sahaswan			
Sahsawan	*(0-5*)*		
		163	Reonai Kundan
		164	Kiyawali
		175	Rafatpur Banjra
		178	Allipur Tappa Haveli
		179	Bhagatpur
		182	Sultanpur Tappa Ahmadnagar
		185	Gahlaul
		199	Nagla Choie
		200	Khairpur Khairati
		201	Kolhar
		202	Mohammadpur Uda
		222	Haswa Nagla
		224	Dariapur
		226	Shamspur Ballu
		230	Kuwa Danda
		232	Afzalpur Chhaganpur
		244	Lahra Asdullapur
		246	Khirwara
		249	Jiyahat
		251	Aligang
		265	Ranet Matkuli
		270	Mahdooda Gujar
		274	Jaunera
		275	Samda
		305	Ismailpur Allahapur
		308	Nasirpur Bela
		318	Baxer Munzabta
	(06-10)		
		161	Kakrala
		170	Balakishanpur
		173	Jarara
		177	Sadhpur
		183	Bahbalpur
		187	Chandesi
		196	Bhamori
		213	Anandipur
		220	Hasanpur Lodha Nagla Hari
		221	Mudsan
		223	Sarai Mansukh
		239	Sukaliya
		241	Nathuwa
		252	Bichola Tappa Jamini
		258	Simri Banveerpur
		269	Khukhania
		278	Ralai Madhopur
		281	Jakoopura
		283	Shujatgang Pachtour
		294	Garhaullya Patti Tasoul
	(11-15)		
		147	Mawli

* Excludes Villages with no SC Population

1	2	3	4
		148	Mahanagar
		172	Khitorapatti Kundan
		233	Tarencha
		234	Ahmad Nagar Asouli
		237	Mudia Nanda
		250	Mujaniya
		260	Ismaeilpur Memrih
		268	Khukhania Ramrai
		298	Rasoolpur Bela
		304	Ghooranpur
		307	Abbu Nagar
	(16-20)		
		152	Ugheiti Patti Sharki
		180	Mohammadpur Hajjam
		231	Athguna
		245	Rafi Nagar
		306	Sujaatganj Bela
	(21-30)		
		145	Khandua
		146	Kubri Majra Sarai Sanwal
		149	Lother
		157	Sarha Baghauli
		162	Mahdooda Tappa
		181	Bhoorh Khitora
		186	Tigra
		190	Mahlauli
		193	Ibrahimpur Garhi
		217	Khandak
		225	Kolhai
		240	Mishripur Mukhiya
		255	Rasoola
		259	Pattar Choha
		279	Sirki Dammu
		286	Dakahra Khaam
		287	Sithaulia Khaam
		297	Jarifpur Garhiya
		300	Dhapar
		320	Nagla Kotar
		322	Paalpur
	(31+)		
		150	Sarai Sanwal
		151	Ugheiti Patti Garbi
		153	Titauli
		154	Kangawan Gugauwa
		155	Barbara
		156	Ghansoli
		158	Nareini
		159	Raj Baraulia
		160	Hamupur
		169	Reonai Dalai
		171	Khitaurapatti Bhagwant
		174	Tehra
		192	Zahidpur Ghansoli
		198	Parsona

* Excludes Villages with no SC Population

1	2	3	4
		204	Fatanpur Haveli
		214	Zahidpur Alampur
		215	Yahiyapur
		229	Mahmoodpur Sogna
		253	Katiya Bhagwant
		254	Katiya Kasar
		256	Nasirpur Nathu
		261	Mooseypur
		262	Pamu
		263	Bhujpura Tappa Jamini
		264	Dhakpura Mirapur
		266	Sagrai
		271	Nagla Mishr
		273	Mudari Sidharpur
		276	Shukrullahapur
		277	Gangapur
		280	Barheriya
		284	Chauhanpur
		292	Hardantpur
		303	Kharkuwari Manpur Pukhta
		309	Nababganj Bela
		315	Aurangabad Tappa Jamni
		323	Baxer Khalsa
		324	Narsena
Salarpur			
Badaun	*(0-5*)*		
		13	Kunar Gawan
		20	Bhaisamai
		33	Titouli
		38	Anguiya
		44	Kartouli
		55	Faridpur Nausana
		64	Nosana
		67	Ana Nagla
		90	Husainpur Karotia
	(06-10)		
		3	Barate Gadar
		5	Sanai
		18	Darawan Nagar
		22	Yusuf Nagar
		25	Asisa Barkhin
		42	Mudhiya
		46	Rasulpur Puthi
		57	Barkhara
		58	Raipura
		59	Sikrodi
		63	Mullapur
		74	Orangabad Maffi
		75	Kutubpurthara
		81	Badal
		83	Lahi Faridpur
	(11-15)		
		7	Silahari
		34	Takipur

* Excludes Villages with no SC Population

1	2	3	4
		45	Dhakia
		47	Puthi Sarai
		50	Bichu Ruiya
		51	Tisanga
		53	Chandora
		54	Muhammadi
		60	*Narkheda*
		65	Kundra
		72	Binavar
		84	Khaspur
		85	Bari Samspur
		86	Nijampur Pachtour
		89	Kuna Danda Kasampur
		91	*Mongar*
	(16-20)		
		4	Guru Puri Binaik
		10	Babat
		11	Faridpur Chakolar
		17	Muheeudden Nagar
		30	Bhansee
		62	Vilhat
		69	Palia Ghanda
		71	Malikpur
		78	Biyor
		93	Dahent
		96	Shikrapur
		97	Padalia
		98	Salarpur
	(21-30)		
		8	Ballıya
		14	Sigoei
		15	Hasanpur
		21	Vangarh
		26	Ambiya Pur
		28	Ahruya
		29	Ajamganj Mandhya
		31	Singroura
		32	Kusena
		36	Mai Ranju
		40	Dadmai
		48	Sadulla Pur
		49	Ghat Bahti
		68	Ojha
		70	Muhammadpur Bihar
		76	Rafia Bad
		79	Dugria Brahmpur
		92	Mozampur Chazzu
		95	Bhagotipur
	(31+)		
		1	Rajala Mai
		2	Kunar
		9	Baneia
		16	Kailee
		23	Narau Pasa

* Excludes Villages with no SC Population

1	2	3	4
		24	Kajaipur
		27	Bhatouli
		41	Bhinduliya Plasi
		56	Bahorpura
		73	Ghatpuri
		80	Emalia
		82	Lalai
Samrer			
Dataganj	*(0-5*)*		
		7	Amritpur
		41	Dhimarpur
		44	Bauthna
		53	Seer Jailal
		55	Bachilia Pukhta
		77	Khanpur Bairagi
		81	Rudheli Bhudeli
		93	Fatehpur
		101	Guldia
		107	Mausampur
		108	Mugarra
		109	Rampur Kala
		118	Manikapur Shikarpur
	(06-10)		
		3	Budhupura
		10	Sukhaura
		13	Khukdi
		17	Rukampur Pukhta
		22	Sarai Pachlor
		29	Chutmuri
		32	Muda Pukhta
		48	Sainjania
		79	Dhairera
		80	Nathpur Banwari
		105	Kadrabad
		111	Kala Kunda
	(11-15)		
		1	Kishorpur
		2	Mujhiyana
		6	Noorpur
		11	Nagaria Khurd
		30	Daharpur Khurd
		63	Akbar Pur
		64	Jaipal Pur Dhanaura Avval
		91	Samrer
		95	Sisaina Gosain
		98	Firozpur Bajha
		99	Sisaiyan Khurd
		102	Malikpur Budha
		104	Sirsa
		112	Hathni Bhood
		113	Navalpur
		115	Mailha
		123	Majhara
		125	Gadha

* Excludes Villages with no SC Population

1	2	3	4
	(16-20)		
		4	Khagai
		8	Gazipur
		9	Barai Sahora
		14	Udna Udnia
		19	Gandaha
		20	Diyoni
		31	Nabdia
		46	Pareva
		54	Khurdi
		78	Kalyanpur
		84	Jhuksa
		85	Padeli Bajheda
		92	Bhagawanpur
	(21-30)		
		12	Brahmanpur
		27	Sadulla Ganj
		42	Sabalpur Pukhta
		49	Lahdora
		59	Serha Pukhta
		62	Kman
		65	Gadroli
		67	Abhai Pur
		88	Bhimkampur Pitamram
		94	Kohni Jafrabad
		100	Jagua Sai
		116	Tigulapur
		120	Kailihai
		121	Sakatpur Bela
		126	Angadpur
	(31+)		
		24	Kanei
		52	Lahdori Pukhta
		76	Baura
		89	Bariyarpur
		103	Khanpur Dya
		106	Bamiyana
		110	Meri Bazar Meri
		114	Mahmoodpur
		117	Kanaur
		119	Mahroli
		122	Simria
		124	Wakarpur
Ujhani			
Badaun	*(0-5*)*		
		217	Sangarpur Gulal
		239	Roshan Nagar
		240	Jirolia
		257	Mozmpur Nehnagar
		258	Sanjni
		261	Palia Menhdi
		264	Sarora
		267	Jiroli

* Excludes Villages with no SC Population

1	2	3	4
		273	Dhamai
		282	Patora
		283	Nagla Tayab Pur
		284	Ahirvara
		294	Patpara Ganj
		299	Rionaia
		322	Bhainsora
		324	Dhaurera
	(06-10)		
		213	Palpur
		225	Roli
		252	Nosera
		272	*Nasrulla Pur*
		280	Burra Farid Pur
		285	Sakri Jangal
		307	Hussainpur Pukhta
		319	Khajurara Kham
	(11-15)		
		216	Hajrat Ganj
		222	Kinarpur
		228	Barsua
		234	Sirsoli
		235	Katoli
		238	Lauaa
		243	Bharkunia
		255	Nekpur
		263	Baramal Dev
		268	Mathona
		270	Banganva
		286	Butla Khanjan
		292	Fulasi
		310	Noorganj
		320	Chausinga
		323	Raypur
		325	Palia Pukhta
		326	Sarai Swaleh
	(16-20)		
		215	Har Har Purnarsinghpur
		218	Sanjarpur Baljit
		232	Allapur Bhogi
		233	Abdulla Ganj
		248	Badaun (bahar Chungi)
		254	Shekhupur
		287	Butla Daulat
		291	Laiuia
		295	Malik Pur
		297	Jyorapar Vala
		300	Bitroi
		301	Dahemu
		311	Chandanpur Pukhta
		321	Kotra Sarangpur
		328	Nanakhera Pukhta
	(21-30)		
		226	Manakpur

* Excludes Villages with no SC Population

1	2	3	4
		230	Gurai
		231	Badarpur
		236	Chandau
		237	Baramam Khera
		242	Anni
		245	Kurau
		276	Adoli
		278	Fatehpur
		290	Kua Danda
		296	Sikandra Bad
		298	Chandora
		303	Peer Nagar
		308	Harpalpur
		309	Pipraul Pukhta
		316	Dilaur
		317	Sarauta
	(31+)		
		219	Kunda Narsinghpur
		220	Chatuia
		221	Mihona
		224	Bihar Chandra
		227	Mirjapur
		229	Dunde Nagar
		241	Basant Nagar
		249	Londa Bahedi
		251	Rahimuddin Nagar
		253	Jajpura
		269	Basoma
		271	Ranau
		274	Sarki
		275	Narau
		288	Achora
		289	Gadora
		293	Sakutia
		304	Phul Pur
		305	Ali Pur Mandia
		318	Khajurara Pukhta
Usawan			
Datagani	*(0-5*)*		
		392	Bachi Jhanjhrau
		436	Bhasundhra
	(06-10)		
		393	Nauli Fatuabad
		414	Ahmadnagar Bachhaura
		426	Keshaupur
		439	Bacheli Daranagar
		448	Pachdeora Diwannagar
		460	Sikandrabad
		469	Lalomai
		488	Bhakroli
		491	Khajura Pukhta
		501	Khera Kisni Kham

* Excludes Villages with no SC Population

1	2	3	4
	(11-15)		
		396	Azrau
		407	Haredi
		411	Sareli Pukhta
		428	Rasoolpur Nagla
		435	Babai Bhatpura
		449	Fatehgarh
		452	Budhau
		453	Birampur
		458	Ughauli
		464	Mugarra Mahanagar
		465	Mohammdpur
		470	Kheda Jalalpur Pukhta
		477	Sidhauli Kham
		479	Raipur Kham
		489	Khina Madhukar Pukhta
	(16-20)		
		395	Tikai Pukhta
		408	Gadia Hardopatti
		416	Mugarra
		430	Shahpur
		438	Rijola
		447	Usawan
		451	Udia Nagla
		457	Barainia
		461	Maujjampur
		462	Nagasi
		463	Lilvan
		468	Sakatpur Pukhta
		471	Bhundi
		486	Katra Sadatganj
		500	Khera Kisni Pukhta
	(21-30)		
		400	Devkali Kham
		418	Prathi Nagla
		419	Mubarakpur
		431	Kunwar Gaun
		433	Tarsura
		434	Masoodpura
		450	Shankerpur
		454	Akbarpur
	(31+)		
		394	Tikai Kham
		397	Tikra
		398	Tikri Pukhta
		404	Bacheli Tarachand
		421	Asmai Rafatpur Pukhta
		424	Aftueya Kala
		425	Mirzapur Bichola
		427	Saranmai
		432	Belamai
		437	Mirzapur Atiraj
		440	Sondhamai
		444	Nainamai

* Excludes Villages with no SC Population

1	2	3	4
		455	Dalel Ganj
		456	Sathra
		466	Bani
		472	Kamley Nagla
		481	Kheda Jalalpur Kham
		482	Jati
		484	Mathla
		487	Nagla Shimbhu Pukhta
		490	Khiria Himayun Pukhta
		497	Atena Pukhta
Wazirganj			
Bisauli	*(0-5*)*		
		304	Vakarpur
		307	Disauliganj
		310	Palai
		312	Talivnagar
		313	Makrandpur
		321	Kurbi
		322	Amrauli
		331	Baripura
		336	Udaipur
		341	Sursaina
		342	Hussainpur
		354	Hatra
		363	Karkatpur
		372	Mahera
	(06-10)		
		326	Doogon
		332	Itoua
		357	Nizampur
		359	Kanjua
		362	Kotra Rasula
		373	Kallia Kazampur
	(11-15)		
		306	Harnathpur Nauli
		340	Lahraladpur
		343	Saraura
		376	Bankota
		378	Soi
	(16-20)		
		309	Singthara
		323	Nadwari
		325	Ureina
		330	Bagrain
		355	Pusgawan
		361	Pachhtaur
		368	Nagria
		374	Bagarpur
	(21-30)		
		305	Bhatani
		317	Sahawar Khera
		319	Raheria
		327	Manwa

* Excludes Villages with no SC Population

1	2	3	4
		334	Penpal
		338	Ageyee
		348	Neemthauli
		349	Barour Amanullapur
		350	Kaser Panota
		356	Biouli
		358	Virampur
		369	Kargaon
		371	Tikuri
	(31+)		
		308	Daulatpur
		311	Khurrampur Bhamauri
		316	Katgaon
		329	Bhawanipur
		333	Gargaia
		337	Sisaiyn
		344	Ramdandi
		346	Chanjari
		347	Meerapur
		351	Kaser Gatia
		360	Roop Pura
		364	Gotha
		365	Dhourera
		366	Jakhaulia
		367	Rota
		370	Kadar Nagar
		375	Harnathpur Mustkhaja

* Excludes Villages with no SC Population

परिशिष्ट – IV

APPENDIX - IV

अनुसूचित जातियों तथा अनुसूचित जनजातियों की जनसंख्या का कुल जनसंख्या से अनुपात परिसर के अनुसार ग्रामों की सूची

List of Villages according to the proportion of Scheduled Castes and Scheduled tribes to the total Population by Ranges

ब – अनुसूचित जनजातियाँ

B - Scheduled Tribes

सा. विकास खण्ड/तहसील का नाम Name of C D Block/ Tahsil	अनुसूचित जनजातियों की जनसख्या का परिसर (प्रतिशत) Range of Scheduled Tribes Population (Percentage)	लोकेशन कोड Location Code	ग्राम का नाम Name of Village
1	2	3	4
Dahgavan			
Sahsawan	*(0-5*)*	75	Solai Urf Vijay Gari
Datagan)			
Datagan)	*(0-5*)*	240	Nagria Khanu

916

* Excludes Villages with no ST Population

नगर निदेशिका TOWN DIRECTORY

विवरण - I Statement - I

प्रास्थिति और वृद्धि इतिहास Status and Growth History

क्रम संख्या	कस्बे की श्रेणी, नाम तथा नागरिक प्रशासन प्रास्थिति	लोकेशन कोड न	तहसील मुख्यालय का नाम	सामुदायिक विकास खण्ड का नाम	क्षेत्रफल (वर्ग कि मी में)	वेधर परिवारों सहित परिवारों की संख्या (1991 की जनगणना में)	निम्नलिखित जनगणनाओं में कस्बे की जनसंख्या और वृद्धि दर Population and Growth rate of the town at the Censuses of										घनत्व (1991 की जनगणना)	लिंगानुपात		
Sl No	Class, Name & Civic Administration Status of Town	Location Code No	Name of Tahsil H Q	Name of C D Block	Area (in Sq km)	Number of House holds including houseless households (in 1991Census)	1901	1911	1921	1931	1941	1951	1961	1971	1981	1991	Density (1991 Census)	Sex Ratio 1971 की जनगणना 1971 Census	1981 की जनगणना 1981 Census	1991 की जनगणना 1991 Census
1	2	3	4	5	6	7	8	9	10	11	12	13	14	15	16	17	18	19	20	21
1	IV Allahpur (T A)	24/5/VIII	Dataganj	--	7 15	2347	6327	6524 (+3 11)	5896 (-9 63)	6907 (+17 15)	7914 (+14 58)	7006 (-11 47)	Declassified	Declassified	16650	16292 (-2 15)	2279	--	852	872
2	V Babrala (T A)	24/1/XIV	Ganaur	--	4 00	1503	--	--	--	--	--	--	--	--	6151	9786 (+59 10)	2447	--	826	880
3	IV Bilsi (M B)	24/3/VI	Sahsavan	--	0 75	2589	6035	5509 (-8 72)	5772 (+4 77)	5470 (-5 23)	6236 (+14 00)	6854 (+9 91)	8041 (+17 32)	10100 (+25 61)	13310 (+31 78)	17411 (+30 81)	23215	862	881	884
4	III Bisauli (M B)	24/2/V	Bisauli	--	5 74	3265	5323	4744 (-10 88)	5148 (+8 52)	4638 (-9 91)	7227 (+55 82)	7606 (+5 24)	Declassified	Declassified	15248	20290 (+33 07)	3535	--	854	876
5	I Budaun (M B)	24/4/I	Budaun	--	4 39	18228	39031	38230 (-2 05)	39118 (+2 32)	45455 (+16 20)	52077 (+14 57)	53521 (+2 77)	58770 (+9 81)	72204 (+22 86)	93004 (+28 81)	116695 (+25 47)	26582	860	864	880
6	IV Dataganj (T A)	24/5/IX	Dataganj	--	0 49	2293	2944	1950 (-33 76)	2580 (+32 31)	2874 (+11 40)	3021 (+5 11)	3211 (+6.29)	Declassified	7701	11088 (+43 98)	15402 (+38 91)	31433	830	858	867
7	V Faizganj (T A)	24/2/XV	Bisauli	--	7 53	1116	--	--	--	--	--	--	--	--	5734	7559 (+31 83)	1004	--	831	838
8	V Gawan (T A)	24/1/XXI	Gunaur	--	1 50	894	--	--	--	--	2722	2743 (+0 77)	Declassified	Declassified	4087	5582 (+36 58)	3721	--	863	900
9	VI Gularya (T A)	24/4/XIX	Budaun	--	16 68	681	--	--	--	--	--	--	--	--	4155	4607 (+10 88)	276	--	794	866
10	IV Gunnaur (T A)	24/1/X	Gunnaur	--	5 00	2144	6644	7119 (+7 15)	5939 (-16 58)	6341 (+6 77)	7757 (+22 33)	7490 (-3 44)	Declassified	Declassified	11029	14774 (+33 96)	2955	--	884	911
11	IV Islamnagar (T A)	24/2/VII	Bisauli	--	6 60	2896	6367	5649 (-11 28)	6127 (+8 46)	6706 (+9 45)	7307 (+8 96)	7664 (+4 89)	Declassified	Declassified	13086	19179 (+46 56)	2906	--	869	891
12	V Kachhla (T A)	24/4/XXIII	Budaun	--	5 58	909	--	--	--	--	--	--	--	--	3655	5843 (+59 86)	1047	--	787	821

नगर निदेशिका TOWN DIRECTORY

विवरण - I Statement - I

प्रास्थिति और वृद्धि इतिहास Status and Growth History

क्रम संख्या	कस्बे की श्रेणी, नाम तथा नागरिक प्रशासन प्रास्थिति	लोकेशन कोड न	तहसील मुख्यालय का नाम	सामुदायिक विकास खण्ड का नाम	क्षेत्रफल (वर्ग कि मी में)	बेघर परिवारों सहित परिवारों की संख्या (1991 की जनगणना में)	निम्नलिखित जनगणनाओं में कस्बे की जनसंख्या और वृद्धि दर Population and Growth rate of the town at the Censuses of										घनत्व (1991 की जनगणना)	लिंगानुपात		
Sl No	Class, Name & Civic Administration Status of Town	Location Code No	Name of Tahsil H Q.	Name of C.D Block	Area (in Sq km)	Number of House holds including houseless households (in 1991Census)	1901	1911	1921	1931	1941	1951	1961	1971	1981	1991	Density (1991 Census)	Sex Ratio 1971 की जनगणना 1971 Census	1981 की जनगणना 1981 Census	1991 की जनगणना 1991 Census
1	2	3	4	5	6	7	8	9	10	11	12	13	14	15	16	17	18	19	20	21
13	III Kakrala (M B)	24/5/IV	Dataganj	--	2 59	3736	5954	6926 (+16 33)	6722 (-2 95)	6961 (+3 56)	8603 (+23 59)	8899 (+3 44)	11513 (+29 37)	14460 (+25 60)	19378 (+34 01)	24790 (+27 93)	9571	849	844	854
14	V Kunwargaon (T A)	24/4/XVIII	Budaun	--	8 10	926	--	--	--	--	--	--	--	--	4766	5724 (+20 10)	707	--	823	860
15	VI Mundia (T A)	24/2/XXII	Bisauli	--	5 57	732	2684	1760 (-34 43)	2175 (+23 58)	2190 (+0 69)	2609 (+19 13)	2630 (+0 80)	Declassified	Declassified	3929	4831 (+22 96)	867	--	826	854
16	V Rudayan (T A)	24/2/XX	Bisauli	--	1 63	1097	--	--	--	--	--	--	--	--	4123	6848 (+66 09)	4201	--	872	851
17	II Sahaswan (M B)	24/3/II	Sahaswan	--	7 50	6844	18004	18009 (+0 03)	15972 (-11 31)	17644 (+10 47)	20443 (+15 86)	21107 (+3 25)	23293 (+10 36)	27266 (+17 06)	34409 (+26 20)	51080 (+48 45)	6811	880	896	896
18	IV Saidpur (T A)	24/2/XII	Bisauli	--	4 35	1478	--	--	--	--	--	--	--	--	9031	11755 (+30 16)	2702	--	903	889
19	V Sakhanu (T A)	24/4/XVI	Budaun	--	6 10	983	--	--	--	--	--	--	--	--	5234	6528 (+24 72)	1070	--	859	823
20	III Ujhani (M B)	24/4/III	Budaun	--	6 51	5850	7917	8274 (+4 51)	11186 (+35 19)	12178 (+8 87)	11955 (-1 83)	14163 (+18 47)	17542 (+23 86)	22140 (+26 21)	29487 (+33 18)	38995 (+32 24)	5990	871	882	886
21	V Usawan (T A)	24/5/XIII	Dataganj	--	15 19	1147			Treated as		urban for the first time in 1991 Census					7367	485	--	--	857
22	V Usehat (T A)	24/5/XVII	Dataganj	--	5 41	1079	--	--	2024	2133 (+5 39)	2548 (+19 46)	2450 (-3 85)	Declassified	Declassified	5107	6854 (+34 21)	1267	--	858	856
23	IV Wazirganj (T A)	24/2/XI	Bisauli	--	10 21	2054	--	--	--	--	--	--	--	--	9543	13113 (+37 41)	1284	--	839	857

नगर निदेशिका TOWN DIRECTORY

विवरण - II Statement - II

नगरों का भौतिक पक्ष एवम् स्थिति, 1989 Physical Aspects and Location of Towns, 1989

क्रम सख्या	कस्बे की श्रेणी और नाम	भौतिक पक्ष Physical Aspects			नाम और मार्ग की दूरी (कि मी में) Name and road distance (in Kms.) from			नाम और मार्ग की दूरी (कि.मी. में) Name and road distance (in Kms.) from			यातायात योग्य नदी/ नहर (यदि 10 कि.मी के अन्तर्गत हो)
		वर्षा (मि मि में)	तापमान (सेंटीग्रेट में)		राज्य मुख्यालय	जिला मुख्यालय	तहसील मुख्यालय	एक लाख और उससे अधिक जनसख्या वाला नजदीकी शहर	रेलवे स्टेशन	बस मार्ग	
Sl No	Class and Name of Town	Rainfall (in m.m)	Temperature (in centigrade)		State HQ	District HQ	Tahsil HQ	Nearest city With Population of one lakh and more	Railway Station	Bus route	Navigable river/canal (if within 10 Kms)
			अधिकतम Maximum	न्यूनतम Minimum							
1	2	3	4	5	6	7	8	9	10	11	12
1	IV Allahpur	1105 1	45 7	5 2	Lucknow (304)	Budaun (19)	Dataganj (29)	Bareilly (67)	Budaun (19)	Allapur (0)	--
2	V Babrala	1105 1	45.7	5 2	Lucknow (351)	Budaun (82)	Gunnaur (4)	Aligarh (52)	Babrala (0)	Babrala (0)	--
3	IV Bilsi	1105 1	45 7	5 2	Lucknow (315)	Budaun (37)	Sahsawan (23)	Bareilly (87)	Bithroi (17)	Bilsi (0)	--
4	III Bisauli	1105 1	45 7	5 2	Lucknow (337)	Budaun (41)	Bisauli (0)	Moradabad (65)	Davatara (9)	Bisauli (0)	--
5	I Budaun	1105 1	45 7	5 2	Lucknow (280)	Budaun (0)	Budaun (0)	Bareilly (48)	Budaun (0)	Budaun (0)	--
6	IV Dataganj	1105 1	45 7	5 2	Lucknow (305)	Budaun (30)	Dataganj (0)	Bareilly (78)	Budaun (30)	Dataganj (0)	--
7	V Faizganj	1105 1	45 7	5 2	Lucknow (344)	Budaun (48)	Bisauli (12)	Moradabad (52)	Azampur (7)	Faizganj (0)	--
8	V Gawan	1105 1	45 7	5 2	Lucknow (396)	Budaun (112)	Gunnaur (25)	Aligarh (42)	Babrala (22)	Gava (0)	Ganga(R)
9	VI Gularya	1105 1	45 7	5 2	Lucknow (295)	Budaun (11)	Budaun (11)	Bareilly (59)	Budaun (11)	Gularya (0)	--
10	IV Gunnaur	1105 1	45 7	5 2	Lucknow (355)	Budaun (27)	Gunnaur (0)	Aligarh (65)	Babrala (4)	Gunnaur (0)	Ganga(R)
11	IV Islamnagar	1105 1	45 7	5 2	Lucknow (371)	Budaun (65)	Bisauli (24)	Moradabad (71)	Bahjoi (14)	Islamnagar (0)	--
12	V Kachhla	1105 1	45 7	5 2	Lucknow (330)	Budaun (30)	Budaun (30)	Bareilly (70)	Kachhla (0)	Kachhla (0)	Ganga(R)
13	III Kakrala	1105 1	45 7	5 2	Lucknow (302)	Budaun (18)	Dataganj (20)	Bareilly (66)	Budaun (18)	Kakrala (0)	--
14	V Kunwargaon	1105 1	45 7	5 2	Lucknow (302)	Budaun (16)	Dataganj (20)	Bareilly (40)	Budaun (16)	Kunwargaon (0)	--

विवरण - II Statement - II

नगरों का भौतिक पक्ष एवम् स्थिति, 1989 Physical Aspects and Location of Towns, 1989

क्रम सख्या	कस्बे की श्रेणी और नाम	भौतिक पक्ष Physical Aspects			नाम और मार्ग की दूरी (कि मी में) Name and road distance (in Kms.) from			नाम और मार्ग की दूरी (कि मी में) Name and road distance (in Kms.) from			यातायात योग्य नदी/ नह (यदि 10 कि मी के अन्तर्गत हो)
		वर्षा (मि.मि में)	तापमान (सेंटीग्रेट में)		राज्य मुख्यालय	जिला मुख्यालय	तहसील मुख्यालय	एक लाख और उससे अधिक जनसख्या वाला नजदीकी शहर	रेलवे स्टेशन	बस मार्ग	
Sl No	Class and Name of Town	Rainfall (in m m)	Temperature (in centigrade)		State HQ	District HQ	Tahsil HQ	Nearest city With Population of one lakh and more	Railway Station	Bus route	Navigable river/canal (if within 10 Kms)
			अधिकतम Maximum	न्यूनतम Minimum							
1	2	3	4	5	6	7	8	9	10	11	12
15	VI Mundia	1105 1	45 7	5 2	Lucknow (350)	Budaun (40)	Bisauli (7)	Moradabad (58)	Asitpur (7)	Mundia (0)_	--
16	V Rudayan	1105 1	45 7	5 2	Lucknow (346)	Budaun (60)	Bisauli (18)	Bareilly (108)	Bahjoi (21)	Rudayan (0)	--
17	II Sahaswan	1105 1	45 7	5 2	Lucknow (324)	Badaun (40)	Sahaswan (0)	Bareilly (88)	Ujhani (27)	Sahaswan (0)	--
18	IV Saidpur	1105 1	45 7	5 2	Lucknow (311)	Budaun (27)	Bisauli (14)	Moradabad (80)	Budaun (27)	Saidpur (0)	Ganga(R)
19	V Sakhanu	1105 1	45 7	5 2	Lucknow (300)	Budaun (15)	Budaun (15)	Bareilly (63)	Budaun (15)	Sakhanu (0)	--
20	III Ujhani	1105 1	45 7	5 2	Lucknow (294)	Budaun (13)	Budaun (13)	Bareilly (56)	Ujhani (0)	Ujhani (0)	--
21	V Usawan	1105 1	45 7	5 2	Lucknow (325)	Budaun (45)	Dataganj (17)	Bareilly (64)	Budaun (45)	Anava (10)	--
22	V Usehat	1105 1	45 7	5 2	Lucknow (319)	Budaun (35)	Dataganj (36)	Bareilly (83)	Budaun (35)	Usehat (0)	--
23	IV Wazirganj	1105 1	45 7	5 2	Lucknow (306)	Budaun (23)	Bisauli (19)	Bareilly (70)	Budaun (23)	Wazirganj (0)	--

नगर निदेशिका TOWN DIRECTORY

विवरण - III Statement - III

नगरपालिका वित्त, 1988-1989 Municipal Finance, 1988-1989

क्रम सख्या	कस्बे की श्रेणी और नाम	नागरिक प्रशासन प्रास्थिति (1990 में)	प्राप्ति ('00 रूपयो मे) Receipt (in Rupees' 00)							व्यय ('00 रूपयों मे) Expenditure (in Rupees' 00)						
			करों आदि के द्वारा प्राप्त	करधन के अलावा नगरपालिका की सम्पत्ति और बिजली से प्राप्त राजस्व	सरकारी अनुदान	ऋण	अग्रिम	अन्य स्रोत	कुल प्राप्ति	सामान्य प्रशासन	जन सुरक्षा	जन स्वास्थ्य और सुविधायें	लोक निर्माण	जन सस्थान	अन्य	कुल व्यय
Sl No	Class and name of town	Civic admini-stration status (in 1990)	Receipt through taxes etc	Revenue Derived from municipal properties and powers apart from taxation	Government Grant	Loans	Advances	Other sources	Total Receipt	General administration	Public Safety	Public health and conveniences	Public works	Public Institutions	Others	Total expenditure
1	2	3	4	5	6	7	8	9	10	11	12	13	14	15	16	17
1	IV Allahpur	T A	434	2057	4627	--	34	114	7266	1935	53	2757	2642	--	107	7494
2	V Babrala	T A	683	--	937	--	--	916	2536	338	--	--	227	--	1713	2278
3	IV Bilsi	M B	9173	3373	6763	1000	--	--	20309	5014	777	6800	6717	--	884	20192
4	III Bisauli	M B	10015	--	9323	--	--	--	19338	1122	1548	6324	4848	--	1742	15584
5	I Budaun	M B	3668	1210	26033	--	17000	55616	103527	3500	--	35500	26978	--	29254	95232
6	IV Dataganj	T A	1210	79	2737	--	--	2726	6752	2077	--	2880	1088	--	517	6562
7	V Faizganj	T A	800	340	4127	--	--	20	5287	553	534	--	4830	123	156	6196
8	V Gawan	T A	352	2946	900	100	95	49	4442	475	--	2563	1300	25	100	4463
9	VI Gularya	T A	150	70	1800	--	--	30	2050	360	--	100	2000	--	80	2540
10	IV Gunnaur	T A	1259	1581	2384	--	--	--	5224	855	--	2533	1057	--	160	4605
11	IV Islamnagar	T A	2515	40	4942	--	--	1810	9307	1155	885	3490	3542	--	253	9325
12	V Kachhla	T A	5000	--	1200	500	--	5000	11700	3000	2000	2000	2000	2000	700	11700
13	III Kakrala	M B	4468	2403	8520	2000	157	1012	18560	2174	470	6278	3483	--	523	12928
14	V Kunwargaon	T A	247	--	1100	--	--	--	1347	509	--	576	1100	57	--	2242
15	VI Mundia	T A	246	--	2363	--	--	379	2988	1006	--	661	1910	--	107	3684
16	V Rudayan	T A	720	--	1905	--	--	782	3407	743	--	503	1600	--	31	2877
17	II Sahaswan	M B	13357	1283	8276	1000	--	4218	28134	17254	424	222	4800	--	545	23245
18	IV Sardpur	T A.	286	1171	2337	--	50	42	3886	1557	1201	--	687	--	33	3478
19	V Sakhanu	T A	450	--	1400	--	--	274	2124	720	--	--	1400	--	68	2188
20	III Ujhani	M B	27276	1770	19380	2000	--	--	50426	1857	--	14700	8495	--	26621	51673
21	V Usawan	T A	11	--	2284	500	890	1100	4785	288	1206	--	3221	--	660	5375
22	V Usehat	T A	45	743	1496	--	--	31	2315	91	--	945	1323	--	44	2403
23	IV Wazirganj	T A	4902	--	2787	500	--	--	8189	421	13	10	772	1157	18	2391

नगर निदेशिका TOWN DIRECTORY

विवरण - IV Statement - IV

सार्वजनिक और अन्य सुविधायें, 1989 Civic and Other Amenities, 1989

क्रम सख्या	कस्बे की श्रेणी और नाम	नागरिक प्रशासन प्रास्थिति (1990 में)	जनसख्या	अनुसूचित जातियो और अनुसूचित जनजातियों की जनसख्या	सडक की लम्बाइ (कि मी में)	जल-मल निकासी व्यवस्था	शौचालयों की सख्या Number of Latrines			मल निकासी की व्यवस्था	सुरक्षित पानी की आपूर्ति Protected Water Supply		अग्निशमन सेवा	विद्युतीकरण (कनेक्शनों की सख्या) Electrification (Number of Connections)				
							पानी वाले	सेवा	अन्य		आपूर्ति का स्रोत	सचय की पद्धति तथा उसकी क्षमता लीटर में (कोष्टक में)		घरेलू	औद्योगिक	वाणिज्यिक	मार्ग प्रकाश (प्वाइन्ट)	अन्य
Sl No	Class and name of town	Civic Administration Status (in 1990)	Population	Scheduled Castes and Scheduled Tribes Population	Road Length (in Kms)	System of Sewerage	Water Borne	Service	others	Method of Disposal of Night Soil	Source of Supply	System of Storage With Capacity in Litres (in Brackets)	Fire Fighting Services	Domestic	Industrial	Commercial	Road Lighting (Points)	Othe
1	2	3	4	5	6	7	8	9	10	11	12	13	14	15	16	17	18	19
1	IV Allahpur	T A	16292	SC 1942	PR 13 0 KR 6 0	OSD	--	--	5	B	W 1W	OHT(100000)	Budaun (19)	642	5	19	125	--
2	V Babrala	T A	9786	SC 1764	PR 5 0 KR 3 0	OSD	87	100	--	B	W,TW	OHT(75000)	Aligarh (52)	324	--	55	50	--
3	IV Bilsi	M B	17411	SC 3530	PR 8 0	OSD	500	--	--	O	TW	OHT(200000)	Budaun (37)	1000	300	600	300	--
4	III Bisauli	M B	20290	SC 2897	PR 19 4	OSD	471	3000	50	B	T,TW	OHT(100000)	Budaun (41)	1200	107	220	178	--
5	I Budaun	M B	116695	SC 8705	PR 152 9 KR 25 6	OSD	6498	4709	12	ST,WB	TW	OHT(690000)	Yes	9064	378	2938	1628	--
6	IV Dataganj	T A	15402	SC 1667	PR 24 0	OSD	--	950	72	B	T,TW	OHT(171250)	Budaun (30)	1800	100	50	88	--
7	V Dataganj	T A	7559	SC 1641	PR 11 0	OSD	79	650	--	B	T TW	N A	Chandausi (8)	45	--	9	6	-
8	V Gawan	T A	5582	SC 732	PR 6 0	OSD	50	--	--	B	T	OHT(266000)	Aligarh (42)	265	3	14	57	--
9	VI Gularya	T A	4607	SC 598	PR 3 0 KR 3 0	OSD	15	450	--	B	TW	OHT(5000)	Budaun (11)	45	--	30	54	--
10	IV Gunnaur	T A	14774	SC 1928	PR 14 5	OSD	77	--	--	B	T	OHT(160000)	Budaun (77)	208	--	29	64	--
11	IV Islamnagar	T A	19179	SC 1992	PR 10 0 KR 4 0	OSD	187	78	2100	B,HL	T,TW	OHT(150000)	Budaun (65)	1065	3	71	222	23
12	V Kachhla	T A	5843	SC 936	PR 2 0 KR 12 0	OSD	59	--	--	B	T,TW	OHT(2000)	Budaun (30)	218	10	5	35	3
13	III Kakrala	M B	24790	SC 929	PR 9 0 KR 8 2	OSD	--	--	--	B,HL	T,TW	N A	Budaun (18)	322	1	12	86	--
14	V Kunwargaon	T A	5724	SC 1571	PR 4 0 KR 10 0	OSD	50	--	--	B	T,TW	OHT(50000)	Budaun (16)	250	15	7	65	1
15	VI Mundia	T A	4831	SC 1447	PR 8 0	OSD	90	100	--	B	T,TW	OHT(300)	Chadausi (16)	160	9	1	37	--
16	V Rudayan	T A	6848	SC 2352	PR 8 0 KR 3 0	OSD	29	80	519	B	T TW	OHT(90000)	Budaun (60)	245	5	34	--	2
17	II Sahaswan	M B	51080	SC 3518	PR 7 0 KR 4 0	OSD	80	1490	--	WB	W,TW	OHT(750000)	Yes	800	40	50	271	--

नगर निदेशिका TOWN DIRECTORY

विवरण - IV Statement - IV

सार्वजनिक और अन्य सुविधायें, *1989 Civic and Other Amenities, 1989*

क्रम संख्या	कस्बे की श्रेणी और नाम	नागरिक प्रशासन प्रास्थिति (1990 में)	जनसंख्या	अनुसूचित जातियों और अनुसूचित जनजातियों की जनसंख्या	सड़क की लम्बाई (कि मी में)	जल-मल निकासी व्यवस्था	शौचालयों की संख्या Number of Latrines			मल निकासी की व्यवस्था	सुरक्षित पानी की आपूर्ति Protected Water Supply		अग्निशमन सेवा	विद्युतीकरण (कनेक्शनों की संख्या) Electrification (Number of Connections)				
							पानी वाले	सेवा	अन्य		आपूर्ति का स्रोत	संचय की पद्धति तथा उसकी क्षमता लीटर में (कोष्ठक में)		घरेलू	औद्योगिक	वाणिज्यिक	मार्ग प्रकाश (प्वाइन्ट)	अन्य
Sl No	Class and name of town	Civic Administration Status (in 1990)	Population	Scheduled Castes and Scheduled Tribes Population	Road Length (in Kms)	System of Sewerage	Water Borne	Service	others	Method of Disposal of Night Soil	Source of Supply	System of Storage With Capacity in Litres (in Brackets)	Fire Fighting Services	Domestic	Industrial	Commercial	Road Lighting (Points)	Others
1	2	3	4	5	6	7	8	9	10	11	12	13	14	15	16	17	18	19
18	IV Saidpur	T A	18217	SC 4623	PR 17 0 KR 4 0	OSD	16	12	721	WB	T,TW	OHT(100000)	Ghazipur (37)	1165	50	7	206	--
19	V Sakhanu	T A	6528	SC 944	PR 4 0	OSD	20	156	39	WB	W,TW	OHT(40000)	Budaun (15)	60	--	19	38	--
20	III Ujhani	M B	38995	SC 5121	PR 24 0 KR 6 2	OSD	7	4	--	WB	T,TW	OHT(1725000)	Yes	1170	70	400	638	4
21	V Usawan	T A	7367	SC 1276	PR 14 6	OSD	73	200	50	B	T,TW	N A	Budaun (45)	100	7	2	55	--
22	V Usehat	T A	6854	SC 673	PR 11 0	OSD	--	200	--	B	T,TW	N A	Budaun (53)	125	--	11	33	--
23	IV Wazirganj	T A	13113	SC 2496	PR 2 0 KR 14 0	OSD	100	472	50	B	T,TW	OHT(5000)	Budaun (23)	450	18	8	210	--

नगर निदेशिका TOWN DIRECTORY

विवरण - IV (अ) Statement - IV(A)

अधिसूचित मलिन बस्तियों में सार्वजनिक एवम् अन्य सुविधायें, 1989 Civic and other amenities in notified slums, 1989

क्रम सख्या	कस्बे की श्रेणी और नाम	मलिन बस्ती का नाम	मलिन बस्ती का क्षेत्रफल (वर्ग कि मी में)	मलिन बस्ती की जनसख्या	पक्की सडकें (कि मी में)	जल-मल निकासी व्यवस्था	शौचालयों की सख्या Number of Latrines				मल निकासी की व्यवस्था	सुरक्षित पानी की आपूर्ति के लिए लगाये गये नल, सार्वजनिक नल	विद्युतीकरण (कनेक्शनों की सख्या)		
							व्यक्तिगत Private			सामुदायिक Community					
							पानी वाली सेवाएं		अन्य						
Sl No	Class and name of Town	Name of Slum	Area of Slum (in sq kms)	Population of Slum	Paved Roads (in kms)	System of Sewerage	Water borne	Service	Other		Method of Disposal of nightsoil	No of Tap Points/Public Hydrants installed for supply of Protected Water	घरेलू Domestic	मार्ग प्रकाश Road Lighting (Points)	अन्य Other
1	2	3	4	5	6	7	8	9	10	11	12	13	14	15	16

---------- Nil ----------

विवरण - V Statement -V

चिकित्सा, शैक्षिक, मनोरजन और सास्कृतिक सुविधाए, 1989 Medical, Educational, Recreational and Cultural Facilities, 1989

क्रम सख्या	कस्बे की श्रेणी और नाम	जनसख्या	चिकित्सा सुविधायें Medical Facilities		शैक्षिक सुविधायें Educational Facilities										कार्यरत महिलाओं के	मनोरजन और सास्कृतिक सुविधाओं की स Number of Recreational and Cultural			
			अस्पताल/ डिस्पेन्सरी/ टी बी क्लीनिक आदि	कालम 4 में नोट किये गये चिकित्सा सस्थाओं में शैय्याओं की सख्या	कला/ विज्ञान/ वाणिज्य कालेज (डिग्री स्तम् उच्च स्तरीय)	आयुं विज्ञान कालेज	इन्जीनियरिग कालेज	पाली टेक्निक	मान्यता प्राप्त शार्ट हैंड टाइप राइटिग और व्यवसायिक प्रशिक्षण सस्थान	हायर सेकेन्ड्री इन्टरमीडिएट पी यू सी (प्रि-यूनीवर्सिटी कालेज जूनियर कालेज स्तर)	सेकेन्ड्री मेट्रीकुलेशन	जूनियर सेकेन्ड्री ओर मिडिल स्कूल	प्राइमरी स्कूल	प्रोढ साक्षरता कक्षायें/केन्द्र, अन्य	लिए हास्टल और उसमें सीटें	स्टेडियम	सिनेमा	ग्रगाना/ ड्रामा/ समाज सदन	वाचनालयों सहित सार्वजनिक पुस्तकालय
Sl No	Class and Name of Town	Population	Hospitals/ Dispensaries / T B Clinics etc	Beds in medical Institutions noted in column 4	Arts/Science / Commerce/ Colleges (degree level and above)	Medical Colleges	Engineering Colleges	Polytechnic	Recognised Shorthand Type Writing and Vocational Training Institution	Higher Secondary/Intermediate PUC (Pre-University College Junior College level)	Secondary Matriculation	Junior Secondary and Middle School	Primary School	Adult Literacy Classes/ Centres, Others (Specify)	Working Women's Hostels with Number of Seats	Stadia	Cinema	Auditoria/ Drama/ Community Halls	Public Libraries including Reading Rooms
1	2	3	4	5	6	7	8	9	10	11	12	13	14	15	16	17	18	19	20
1	IV Allahpur	16292	HC(1) H(Hom-1,1)	4	Budaun (19)	Aligarh (140)	Aligarh (140)	Budaun (19)	Budaun (19)	2	2	3	4	Budaun (19)	--	--	1	--	PL(1)
2	V Babrala	9786	HC(1)	8	Aligarh (52)	Aligarh (52)	Aligarh (52)	Aligarh (52)	Aligarh (52)	1	2	2	2	Bulandshahr (15)	--	--	--	--	--
3	IV Bilsi	17411	HC(6) D(1),FPC(4)	30	Ujhani (22)	Aligarh (125)	Aligarh (125)	Budaun (37)	Budaun (37)	3	3	6	10	Budaun (37)	--	--	1	--	--
4	III Bisauli	20290	HC(1) D(1)	10	Moradabad (65)	Aligarh (167)	Aligarh (167)	Moradbad (65)	Budaun (41)	2	2	3	4	Budaun (41)	--	--	2	--	PL(1) RR(1)
5	I Budaun	116695	HC(1) D(1) H(1)	329	A(2)	Aligarh (125)	Aligarh (125)	Budaun (1)	SH(7)	14	14	16	51	1	--	--	5	--	PL(5)
6	IV Dataganj	15402	D(1),FPC(1) H(1)	30	Budaun (30)	Aligarh (170)	Aligarh (170)	Budaun (30)	Budaun (30)	1	1	3	12	3	--	--	--	--	--
7	V Faizganj	7559	Mudia (7)	--	Chadausi (8)	Aligarh (155)	Aligarh (155)	Chadausi (8)	Chadausi (8)	Chadausi (8)	Chadausi (8)	2	3	Budaun (48)	--	--	--	--	--

नगर निदेशिका TOWN DIRECTORY

विवरण - V Statement -V

चिकित्सा, शैक्षिक, मनोरजन और सास्कृतिक सुविधाए, 1989 Medical, Educational, Recreational and Cultural Facilities, 1989

क्रम सख्या	कस्बे की श्रेणी और नाम	जनसख्या	चिकित्सा सुविधायें Medical Facilities		शैक्षिक सुविधायें Educational Facilities										कार्यरत महिलाओं के लिए हास्टल और उसमें सीटें	मनोरजन और सास्कृतिक सुविधाओं की स Number of Recreational and Cultural			
			अस्पताल/ डिस्पेन्सरी/ टी बी क्लीनिक आदि	कालम 4 में नोट किये गये चिकित्सा सस्थाओं में शैय्याओं की सख्या	कला/ विज्ञान/ वाणिज्य कालेज (डिग्री एवम् उच्च स्तरीय)	आयुर्विज्ञान कालेज	इन्जीनियरिंग कालेज	पाली टेक्निक	मान्यता प्राप्त शार्ट हैंड टाइप राइटिंग और व्यवसायिक प्रशिक्षण सस्थान	हायर सेकेन्ड्री इन्टरमीडिएट पी यू सी (प्रि-यूनीवर्सिटी कालेज जूनियर कालेज स्तर)	सेकेन्ड्री मेट्रीकुलेशन	जूनियर सेकेन्ड्री और मिडिल स्कूल	प्राइमरी स्कूल	प्रौढ साक्षरता कक्षायें/केन्द्र, अन्य		स्टेडियम	सिनेमा	रगशाला/ ड्रामा/ समाज सदन	वाचनालयों सहित सार्वजनिक पुस्तकालय
Sl No	Class and Name of Town	Population	Hospitals/ Dispensaries / T B Clinics etc	Beds in medical Institutions noted in column 4	Arts/Science / Commerce/ Colleges (degree level and above)	Medical Colleges	Engineering Colleges	Polytechnic	Recognised Shorthand Type Writing and Vocational Training Institution	Higher Secondary/Intermediate PUC (Pre-University College Junior College level)	Secondary Matriculation	Junior Secondary and Middle School	Primary School	Adult Literacy Classes/ Centres Others (Specify)	Working Women's Hostels with Number of Seats	Stadia	Cinema	Auditoria/ Drama/ Community Halls	Public Libraries including Reading Rooms
1	2	3	4	5	6	7	8	9	10	11	12	13	14	15	16	17	18	19	20
8	V Gawan	5582	D(1)	4	Gunnaur (36)	Aligarh (42)	Aligarh (42)	Aligarh (42)	Aligarh (42)	1	1	2	3	Gunnaur (36)	--	--	--	--	--
9	VI Gularıya	4607	HC(1)	16	Budaun (11)	Aligarh (152)	Aligarh (152)	Budaun (11)	Budaun (11)	1	1	3	3	1	--	--	--	--	--
10	IV Gunnaur	14774	HC(1)	8	Chandausi (37)	Aligarh (56)	Aligarh (56)	Aligarh (56)	Aligarh (56)	Babrala (4)	Babrala (4)	3	3	1	--	--	1	--	--
11	IV Islamnagar	19179	H(2) PHC(1)	22	Chadausi (26)	Aligarh (75)	Aligarh (75)	Budaun (65)	Budaun (65)	2	3	4	4	1	--	--	--	--	--
12	V Kachhla	5843	D(1)	4	A(3)	Aligarh (101)	Aligarh (101)	Bareilly (70)	Budaun (30)	1	1	2	2	Budaun (30)	--	--	--	--	--
13	III Kakrala	24790	HC(1),TB(1) D(Hom-1,1) H(Hom-1,1)	8	Budaun (18)	Agra (220)	Agra (220)	Budaun (18)	Budaun (18)	Budaun (18)	1	3	15	Budaun (18)	--	--	--	--	PL(1) RR(1)
14	V Kunwargaon	5724	HC(1) H(Hom-1)	--	Budaun (16)	Aligarh (123)	Aligarh (123)	Bareilly (40)	Budaun (16)	Budaun (16)	1	2	4	Budaun (16)	--	--	--	--	--
15	VI Mundia	4831	FPC(1) D(1) H(1)	8	Chadausi (17)	Aligarh (160)	Aligarh (160)	Chadausi (17)	Budaun (47)	Visauli (7)	Visauli (7)	2	2	1	--	--	--	--	--
16	V Rudayan	6848	D(1) H(1)	4	Budaun (58)	Aligarh (183)	Aligarh (183)	Budaun (58)	Budaun (58)	1	1	1	2	1	--	--	--	--	--
17	II Sahaswan	51080	HC(1) H(1)	18	Budaun (40)	Aligarh (100)	Aligarh (100)	Budaun (40)	SH(2)	2	2	5	18	1	--	--	1	--	RR(1)

नगर निदेशिका TOWN DIRECTORY

विवरण - V Statement -V

चिकित्सा, शैक्षिक, मनोरजन और सास्कृतिक सुविधाए, 1989 Medical, Educational, Recreational and Cultural Facilities, 1989

क्रम सख्या	कस्बे की श्रेणी और नाम	जनसख्या	चिकित्सा सुविधायें Medical Facilities		शैक्षिक सुविधायें Educational Facilities										कार्यरत महिलाओं के लिए हास्टल और उसमें सीटें	मनोरजन और सास्कृतिक सुविधाओं की स Number of Recreational and Cultural			
			अस्पताल/ डिस्पेन्सरी/ टी बी क्लीनिक आदि	कालम 4 में नोट किये गये चिकित्सा सस्थाओं में शैय्याओं की सख्या	कला/ विज्ञान/ वाणिज्य कालेज (डिग्री एवम् उच्च स्तरीय)	आयु विज्ञान कालेज	इन्जीनियरिग कालेज	पाली टेक्निक	मान्यता प्राप्त शार्ट हैंड टाइप राइटिग और व्यवसायिक प्रशिक्षण सस्थान	हायर सेकेन्ड्री इन्टरमीडिएट पी यू सी (प्रि-यूनीवर्सिटी कालेज जूनियर कालेज स्तर)	सेकेन्ड्री मैट्रीकुलेशन	जूनियर सेकेन्ड्री ओर मिडिल स्कूल	प्राइमरी स्कूल	प्रौढ साक्षरता कक्षायें/केन्द्र, अन्य		स्टेडियम	सिनेमा	रगशाला/ ड्रामा/ समाज सदन	वाचनालयों सहित सार्वजनिक पुस्तकालय
Sl No	Class and Name of Town	Population	Hospitals/ Dispensaries / T B Clinics etc	Beds in medical Institutions noted in column 4	Arts/Science / Commerce/ Colleges (degree level and above)	Medical Colleges	Engineering Colleges	Polytechnic	Recognised Shorthand Type Writing and Vocational Training Institution	Higher Secondary/Intermediate PUC (Pre-University College Junior College level)	Secondary Matriculation	Junior Secondary and Middle School	Primary School	Adult Literacy Classes/ Centres, Others (Specify)	Working Women's Hostels with Number of Seats	Stadia	Cinema	Auditoria/ Drama/ Community Halls	Public Libraries including Reading Rooms
1	2	3	4	5	6	7	8	9	10	11	12	13	14	15	16	17	18	19	20
18	IV Saidpur	11755	D(1) HC(1)	4	Wazir Ganj (3)	Aligarh (180)	Aligarh (180)	Badaun (27)	Budaun (27)	1	1	2	2	Budaun (27)	--	--	--	--	--
19	V Sakhanu	6528	HC(1) D(1) H(1)	4	Budaun (15)	Aligarh (145)	Aligarh (145)	Bareily (63)	Budaun (15)	Budaun (15)	1	2	2	Budaun (15)	--	--	--	--	--
20	III Ujhani	38995	D(1),H(1) HC(1)	40	Budaun (13)	Aligarh (110)	Aligarh (110)	Budaun (13)	Budaun (13)	2	2	5	25	1	--	--	1	--	PL(1)
21	V Usawan	7367	H(1)	--	Budaun (47)	Aligarh (172)	Aligarh (172)	Budaun (47)	Budaun (47)	Budaun (47)	Budaun (47)	1	2	Budaun (47)	--	--	--	--	--
22	V Usehat	6854	D(1) H(1)	5	Budaun (35)	Aligarh (175)	Aligarh (175)	Budaun (35)	Baduan (35)	Nawabganj (22)	1	3	3	1	--	--	--	--	--
23	IV Wazirganj	13113	D(1) H(1)	2	Budaun (23)	Aligarh (183)	Aligarh (183)	Budaun (23)	Budaun (23)	1	1	3	4	1	--	--	--	--	--

नगर निदेशिका TOWN DIRECTORY

विवरण - VI Statement -VI

व्यापार, वाणिज्य, उद्योग और बैंकिंग, 1989 Trade, Commerce, Industry and Banking, 1989

क्रम सख्या	कस्बे का नाम और श्रेणी	आयातित सबसे महत्वपूर्ण तीन वस्तुओं के नाम			निर्यातित सबसे महत्वपूर्ण तीन वस्तुओं के नाम			विनिर्मित सबसे महत्वपूर्ण तीन वस्तुओं के नाम			बैंकों की सख्या	कृषि ऋण समितियों की सख्या	कृषि ऋण न देने वाली समितियों व सख्या
Sl No	Class and Name of Town	Name of Three Most Important Commodities Imported			Name of Three Most Important Commodities Exported			Name of Three Most Important Commodities Manufactured			No of Banks	No of Agricultural credit societies	No of Non-agricultural cred societies
		पहली 1st	दूसरी 2nd	तीसरी 3rd	पहली 1st	दूसरी 2nd	तीसरी 3rd	पहली 1st	दूसरी 2nd	तीसरी 3rd			
1	2	3	4	5	6	7	8	9	10	11	12	13	14
1	IV Allahpur	Gur	Kerosene Oil	Cement	Wheat	Onion	Potato	--	--	--	3	2	--
2	V Babrala	-	-	-	-	--	--	Khandsari	Khadi	Rice	2	1	1
3	IV Bilsi	Foodgrains	Gur	Ghee	Gur	Ghee	Foodgrains	Kalakand	Khoya	Khariya	5	3	3
4	III Bisauli	Wheat	Potato	Gur	Wheat	Potato	Cauliflower	Potato	Wheat	Peppermint	4	2	1
5	I Budaun	Salt	Kerosene Oil	Cloth	Khandsari	Vegetables	Wheat	Sugar	Alcohol	--	16	3	10
6	IV Dataganj	Ghee	Kerosene Oil	Cloth	Rice	--	--	Earthen Pots	--	--	4	3	1
7	V Faizganj	Sugar	Kerosene Oil	Iron	Wheat	Rice	Pulse	Wheat	Rice	Gur	2	2	--
8	V Gawan	Cloth	Iron	Rice	Sugarcane	Potato	Menthol	Bakery Goods	Peppermint	Edible Oil	1	1	--
9	VI Gulariya	Oil	Cloth	Sugar	Paddy	Wheat	-	--	--	--	1	1	--
10	IV Gunnaur	Cloth	Iron	Rice	Sweets	Ban	Tilhan	Matches	Ban	Shoes	3	1	1
11	IV Islamnagar	Sugar	Kerosene Oil	Cement	Wheat	Onion	Potatoes	Potato	Onion	Wheat	4	4	2
12	V Kachhla	Vegetable	Cloth	Sugar	Foodgrains	-	--	Pulses	Edible Oil	Washing Soap	2	1	--
13	III Kakrala	Salt	Sugar	Cloth	Guava	Mango	Moonj	Ban	Gur	--	3	1	--
14	V Kunwargaon	Cloth	Iron	Rice	Shakarkandi	Potato	Menthol	Agricultural Implements	Peppermint	Tilhan	2	1	1
15	VI Mundia	Sugar	Oil	Salt	Wheat	Paddy	Lahi	--	--	--	1	1	1
16	V Rudayan	Vegetable	Edible Oil	--	-	-	-	Peppermint	--	--	--	--	--
17	II Sahaswan	Sugar	Kerosene Oil	Iron	Wheat	Gur	Itra	Wheat	Gur	Itra	4	2	--
18	IV Saidpur	Cloth	Iron	Vegetable Ghee	Leather	Bidi	Potato	Paint	Bidi	Wooden Goods	6	4	2
19	V Sakhanu	Vegetable	Cloth	Sugar	Foodgrains	Sugarcane	-	Ban	--	--	1	1	1
20	III Ujhani	Potato	Wheat	Onion	Cloth	Potato Chips	Rahat	Machine Blade	Morha	Bed Sheets	6	2	--
21	V Usawan	Sugar	Kerosene oil	Cloth	Wheat	Paddy	Dalhan	Earthen Pots	Gur	Agricultural Implements	1	1	-
22	V Usehat	Vegetables	Cloth	Sugar	Wheat	Rice	Ban	Gur	Peppermint	--	2	2	--
23	IV Wazirganj	Sugar	Diesel	Kerosene Oil	Wheat	Gram	Sugarcane	Gur	--	--	3	2	3

APPENDIX

Towns showing their out growths with population

Sl No	Name of town with location code	Population of Core town	Out Growth	Population of out growth
1	2	3	4	5

Nil