जनगणना 1991

श्रंखला–25

उत्तर प्रदेश

भाग–XII अ

ग्राम व नगर निदेशिका

जिला जनगणना हस्तपुस्तिका
जिला फरुर्खाबाद

निदेशक जनगणना कार्य
उत्तर प्रदेश

CENSUS 1991

SERIES-25

UTTAR PRADESH

PART-XIIA

VILLAGE & TOWN DIRECTORY

DISTRICT CENSUS HANDBOOK
DISTRICT FARUKHABAD

DIRECTOR OF CENSUS OPERATIONS
UTTAR PRADESH

विषय सूची

		पृष्ठ संख्या
1.	प्रस्तावना	I
2.	प्राक्कथन	V
3.	जिले का मानचित्र	
4.	जिले के महत्वपूर्ण आंकड़े	IX
5.	जिला जनगणना हस्तपुस्तिका का सक्षिंप्त इतिहास	XIX
6.	विश्लेषणात्मक टिप्पणी	I
7.	अनुभाग- I(i) ग्रामीण–मानचित्र एवं	
	1. सामुदायिक विकास खण्ड–कायमगंज	16
	2. सामुदायिक विकास खण्ड–नवाबगंज	38
	3. सामुदायिक विकास खण्ड–शमसादबाद	50
	4. सामुदायिक विकास खण्ड–राजेपुर	72
	5. सामुदायिक विकास खण्ड–बढ़पुर	92
	6. सामुदायिक विकास खण्ड–मोहम्मदाबाद	104
	7. सामुदायिक विकास खण्ड–कमालगंज	120
	8. सामुदायिक विकास खण्ड–छिबरामऊ	142
	9. सामुदायिक विकास खण्ड–तालग्राम	158
	10. सामुदायिक विकास खण्ड–सौरिख	172
	11. सामुदायिक विकास खण्ड–हसेरन	184
	12. सामुदायिक विकास खण्ड–जलालाबाद	192
	13. सामुदायिक विकास खण्ड–कन्नौज	204
	14. सामुदायिक विकास खण्ड–उमर्दा	224
	15. वन ग्राम	
	अनुभाग- I(ii) ग्रामों की वर्णानुक्रम सूची	
	1. सामुदायिक विकास खण्ड–कायमगंज	238
	2. सामुदायिक विकास खण्ड–नवाबगंज	246
	3. सामुदायिक विकास खण्ड–शमसादबाद	250
	4. सामुदायिक विकास खण्ड–राजेपुर	258
	5. सामुदायिक विकास खण्ड–बढ़पुर	265

विषय सूची

पृष्ठ संख्या

6.	सामुदायिक विकास खण्ड–मोहम्मदाबाद	270
7.	सामुदायिक विकास खण्ड–कमालगंज	276
8.	सामुदायिक विकास खण्ड–छिबरामऊ	284
9.	सामुदायिक विकास खण्ड–तालग्राम	290
10.	सामुदायिक विकास खण्ड–सौरिख	295
11.	सामुदायिक विकास खण्ड–हसेरन	300
12.	सामुदायिक विकास खण्ड–जलालाबाद	303
13.	सामुदायिक विकास खण्ड–कन्नौज	307
14.	सामुदायिक विकास खण्ड–उमर्दा	314
परिशिष्टियां		
I	शिक्षा, चिकित्सा तथा अन्य सुविधाओ का विकास खण्ड वार	319
II	जनगणना प्रयोजन हेतु नगर, माने गये नगरों, जनगणना नगरों को भूमि उपयोग सम्बन्धी आंकड़े	325
III	पेयजल को छोड़ कर सुविधा रहित ग्रामों की सूची (सामुदायिक विकास खण्डवार)	326
IV	अनुसूचित जातियों तथा अनुसूचित जनजातियों की जनसंख्या का कुल जनसंख्या से अनुपात परिसर के अनुसार ग्रामों की सूची	327
अनुभाग–।। नगर निदेशिका		
I	प्रास्थिति और बृद्धि इतिहास	357
II	नगरों की भौतिक पक्ष एवं स्थिति, 1989	359
III	नगरपालिका वित्त, 1988–89	361
IV	सार्वजनिक और अन्य सुविधायें, 1989	362
IV	अ–अधिसूचित मलिन बस्तियों में सार्वजनिक एवं अन्य सुविधायें, 1989	364
V	चिकित्सा, शैक्षिक, मनोरंजन और सांस्कृतिक सुविधायें, 1989	366
VI	व्यापार, वाणिज्य, उद्योग और बैंकिंग, 1989	368
परिशिष्ट		
	नगरों की अपवृद्धियॉ तथा उनकी जनसंख्या	369

CONTENTS

			Page No.
1	**Foreword**		III
2	**Preface**		VII
3	**Map of District**		
4	**Important Statistics of the District**		IX
5	**Brief History of District Census Hand Book**		XIX
6	**Analytical Note**		I
7	**Section-I(I) Map and Village Directory**		
	1	Community Development Block- Kaimganj	16
	2	Community Development Block-Nawabganj	38
	3	Community Development Block- Shamsabad	50
	4	Community Development Block- Rajepur	72
	5	Community Development Block- Barhpur	92
	6	Community Development Block- Mohamadabad	104
	7	Community Development Block- Kamalganj	120
	8	Community Development Block- Chhibramau	142
	9	Community Development Block- Talgram	158
	10	Community Development Block- Saurikh	172
	11	Community Development Block- Haseran	184
	12	Community Development Block- Jalalabad	192
	13	Community Development Block-Kannauj	204
	14	Community Development Block- Umarda	224
	15	Forest Villages	
	A-	**(ii) Alphabetical List of Villages**	
	1	Community Development Block- Kaimganj	238
	2	Community Development Block-Nawabganj	246
	3	Community Development Block- Shamsabad	250
	4	Community Development Block- Rajepur	258
	5	Community Development Block- Barhpur	265

CONTENTS

		Page No.
6	Community Development Block- Mohamadabad	**270**
7	Community Development Block- Kamalganj	**276**
8	Community Development Block- Chhibramau	**284**
9	Community Development Block- Talgram	**290**
10	Community Development Block- Saurikh	**295**
11	Community Development Block- Haseran	**300**
12	Community Development Block- Jalalabad	**303**
13	Community Development Block-Kannauj	**307**
14	Community Development Block- Umarda	**314**
APPENDICES		
I	C.D.Block wise Absract of Educational, Medical and other Amenities	**319**
II	Land use data in respect of non-municiapl towns (Census town)	**325**
III	List of villages where no Amenity other than the drinking Water is available	**326**
IV	List of villages according to the population of scheduled caste & scheduled tribes to the total population by ranges.	**327**
8 Section II - Town Directory		
I	Status and Growth History	**357**
II	Physical Aspects and Location of towns - 1989	**359**
III	Municipal Finance 1988-89	**361**
IV	Civic and other amenities -1989	**362**
IVA	Civic and other amenities in notified slums-1989	**364**
V	Medical, Educational Recreation and Cultural Facilities -1989	**366**
VI	Trade, Commerece Industry and Banking -1989	**368**
APPENDICES		
Towns showing their outgrowth with population		**369**

प्रस्तावना

जिला जनगणना पुस्तिकाओं का प्रकाशन 1951 की जनगणना के पश्चात् आरम्भ किया गया था। तब से लेकर अब तक प्रत्येक दशकीय जनगणना के पश्चात् कुछ परिवर्तनों/संशोधनों के साथ ये पुस्तिकायें प्रकाशित की जा रही हैं। जिला स्तर का यह एक बहुमूल्य प्रकाशन है जो प्रत्येक राज्य सरकार/संघ राज्य क्षेत्र प्रशासन की ओर से जनगणना संगठन द्वारा प्रकाशित किया जाता है। इससे अन्य बातों के साथ साथ सम्बन्धित जिलों के प्रत्येक ग्राम और कस्बे की कुछ बुनियादी जनसांख्यिकी और सामाजिक–आर्थिक विशेषताओं तथा अति महत्वपूर्ण नागरिक सुविधाओं की उपलब्धता के बारे में आंकड़े/जानकारी प्राप्त होती है। इस प्रकार योजना निर्माताओं, प्रशासकों, शिक्षाविदों और शोधकर्ताओं के लिये यह प्रकाशन अत्यन्त उपयोगी सिद्ध हुआ है।

आरम्भ में जिला जनगणना पुस्तिका में जनसंख्या के बारे में अति महत्वपूर्ण जनगणना सारणियॉ आर्थिक और सामाजिक–सांस्कृतिक पहलू और साथ ही जिले के प्रत्येक ग्राम और कस्बे (वार्ड–वार) का प्राथमिक जनगणना सार ही प्रस्तुत किया जाता था। 1961 की जनगणना के पश्चात् प्रकाशित जिला जनगणना पुस्तिकाओं में जिले का ब्योरा, प्रशासनिक सांख्यिकी, जनगणना सारणियां और प्राथमिक जनगणना सार सहित ग्राम और नगर निदेशिकायें सम्मिलित की गयी थीं। 1971 की जनगणना के पश्चात् सभी राज्यों और संघ राज्य क्षेत्रों में जिला जनगणना पुस्तिकाओं के दो भाग प्रकाशित किये गये। भाग–अ में ग्राम और नगर निदेशिकायें तथा भाग–ब में ग्राम और कस्बा प्राथमिक जनगणना सार प्रस्तुत किया गया। प्रशासनिक सांख्यिकी और जिला जनगणना सारणियों को सम्मिलित करते हुए जिला जनगणना पुस्तिका का भाग–स भी प्रकाशित किया जाना था लेकिन सुसंगत सामग्री के संकलन में अत्यधिक देरी हो जाने के कारण कई राज्यों /संघीय राज्य क्षेत्रों में इसे प्रकाशित नहीं किया जा सका। 1981 में ग्राम और नगर निदेशिका के फार्मेटों को नया रूप देने के साथ साथ जिला जनगणना पुस्तिकाओं में कुछ नई विशेषतायें भी सम्मिलित की गयी। 1981 की जनगणना के पश्चात् इन्हें प्रत्येक जिले के सम्बन्ध में दो भागों में प्रकाशित किया गया। भाग–अ में ग्राम और नगर निदेशिकायें सम्मिलित थी जबकि भाग–ब में तहसील /कस्बा स्तर तक के अनुसूचित जाति /अनुसूचित जनजाति प्रा0 ज0 सा0 सहित ग्रामों और कस्बों (वार्ड–वार) का प्रा0ज0सा0 सम्मिलित था। उदाहरण के लिये बिजली को छोड़कर शेष सभी सुविधाओं को ग्राम निदेशिका में एक साथ दिया गया और यदि कोई सुविधा उस ग्राम में उपलब्ध नहीं थी तो ब्राड रेंजों में उस निकटतम् स्थान की दूरी दी गयी जहां यह सुविधा उपलब्ध थी। संशोधित न्यूनतम् आवश्यकता कार्यक्रम की कुछ आवश्यकताओं को पूरा करने के लिये ग्राम में प्रौढ़ साक्षरता केन्द्रों, प्राथमिक स्वास्थ्य उप केन्द्रों और सामुदायिक स्वास्थ्य कर्मचारियों जैसी कुछ नई मदों के बारे में जानकारी दी गयी। इसी प्रकार ग्राम तक पहुंचने के मार्ग के बारे में भी मदवार जानकारी उपलब्ध करायी गयी ताकि प्रत्येक जिले में अगम्य ग्रामों की संख्या का पता चल सके। न्यूनतम आवश्यकता कार्यक्रम की आवश्यकताओं को ध्यान में रखते हुए नगर निदेशिकाओं में भी गन्दी बस्तियों के बारे में विवरण–IVअ को उपलब्ध कराया गया ताकि योजना निर्माता गन्दी बस्तियों के बेहतर नागरिक और अन्य सुविधायें प्रदान करने के लिये कार्यक्रम तैयार कर सकें। इस विवरण में वर्ग I और वर्ग II कस्बों की गन्दी बस्तियों की नागरिक और अन्य सुविधाओं के ब्योरे दिये गये। इसके अलावा, अनुसूचित जातियों और अनुसूचित जनजातियों की जनसंख्या तथा प्रौढ़ साक्षरता कक्षाओं /केन्द्रों के बारे में क्रमशः विवरण– IV और विवरण–V में एक एक कालम भी जोड़ा गया।

1991 की जनगणना की जिला जनगणना पुस्तिकाओं के प्रस्तुतीकरण का तरीका कमोबेश वही है जो 1981 में अपनाया गया था। तथापि आंकड़े प्रयोक्ताओं के लाभ के लिये 1991 की जनगणना में प्राथमिक जनगणना सार के फार्मेट में मामूली परिवर्तन किये गये हैं। मुख्य काम करने वालों को नौ श्रेणियों में औद्योगिक वर्गीकरण दिया गया है जबकि 1981 की जनगणना में चार श्रेणियों में औद्योगिक वर्गीकरण दिया गया था। इसके अलावा, प्राथमिक जनगणना सार में 0–6 आयु समूह की स्त्री /पुरुष वार जनसंख्या भी पहली बार सम्मिलित की गयी है ताकि आंकड़े प्रयोक्ता अधिक विश्वसनीय साक्षरता दर निकाल सकें, क्योंकि 1991 की जनगणना के समय 7 वर्ष से कम आयु के सभी बच्चों को निरक्षर माना गया है। आशा है कि उक्त संशोधनों से योजना निर्माताओं को और अधिक प्रभावी विकास कार्यक्रम तैयार करने में सहायता मिलेगी।

1991 की जनगणना की एक अत्यन्त महत्वपूर्ण बात यह है कि ग्राम निदेशिका और प्रा0ज0सा0 में परम्परागत तहसील /तालुका /पुलिस थाने स्तर पर आंकड़ों के प्रकाशन के स्थान पर सामुदायिक विकास खण्ड स्तर पर आंकड़े प्रस्तुत किये जायेंगे। आशा है कि ग्राम निदेशिका और प्रा0ज0सा0 में सा0वि0 खण्ड स्तर पर आंकड़ों के

प्रकाशन से योजना निर्माताओं को माइक्रो स्तर पर विकासात्मक योजनायें बनाने में सहायता मिलेगी क्योंकि विकासात्मक आयोजना के लिये सा0वि0 खण्ड सबसे छोटी प्रशासनिक इकाई होती है।

मैग्नेटिक टेपों /फ्लापियों या प्रकाशित रिकार्ड से ग्राम निदेशिका/प्रा0ज0सा0 आंकड़ों का प्रयोग करने वाले प्रशासकों, योजना निर्माताओं और शोधकर्ताओं के कार्य को सुविधाजनक बनाने के उद्देश्य से 1981 के कोडों सहित 1991 की जनगणना में प्रत्येक ग्राम को कम्प्यूटर और मैनुअल दोनों ही कोड दिये गये हैं।

यह प्रकाशन राज्य सरकार/संघ राज्य क्षेत्र प्रशासन और जनगणना संगठन का संयुक्त प्रयास है। इस प्रकाशन के मुद्रण की लागत राज्य सरकार/संघ राज्य क्षेत्र प्रशासन ने वहन की है और राज्य सरकार/संघ राज्य प्रशासन की ओर से इसके आंकड़े श्री विजेन्द्र पाल, निदेशक, जनगणना कार्य, उत्तर प्रदेश के निदेशन में एकत्रित और संकलित किये गये हैं। इस प्रकाशन की योजना, डिजाइन और समन्वय का कार्य पूर्व उप महारजिस्ट्रार (सामाजिक अध्ययन) डा0 के0पी0 इट्टामन और संयुक्त निदेशक श्री एम0एम0 दुआ द्वारा आरम्भ किया गया था। जानकारी/आंकड़ों के प्रस्तुतीकरण में एकरूपता की दृष्टि से और माइक्रो स्तर पर जनगणना/गैर जनगणना आंकड़ों के विश्लेषण से उभर कर आई मुख्य विशेषताओं को दर्शित करते हुए विश्लेषणात्मक टिप्पणी तैयार करने के लिये वर्तमान उप महारजिस्ट्रार (सा0अ0) श्री एम0के0 जैन के मार्गदर्शन में प्रत्येक राज्य और संघ राज्यक्षेत्र की एक-एक आदर्श जिला जनगणना पुस्तिका की सामाजिक अध्ययन प्रभाग में संवीक्षा की गयी। यह कार्य श्री ए0के0 सिंह, उप निदेशक द्वारा किया गया और श्री एन0एस0 सोम, सहायक निदेशक और उनके स्टाफ ने इसमें उनकी सहायता की। आरम्भ में पूर्व उप महारजिस्ट्रार (मानचित्र) डा0 बी0के0 राय ने और तत्पश्चात् वर्तमान उप महारजिस्ट्रार (मानचित्र) श्रीमती मिनाती घोष ने मानचित्र तैयार करने में तकनीकी मार्गदर्शन किया।

मैं उन सभी का आभारी हूँ जिन्होंने इस परियोजना में अपना योगदान दिया।

अमूल्य रत्न नन्द
भारत के महारजिस्ट्रार

नई दिल्ली
11 जून, 1992

FOREWORD

Publication of the District Census Handbooks (DCHs) was initiated after the 1951 Census and is continuing since then with some innovations /modifications after each decennial Census. This is the most valuable district level publication brought out by the Census Organisation on behalf of each State Government / Union Territory administration. It *inter alia* provides data/ information on some of the basic demographic and socio-economic characteristics and on the availability of certain important civic amenities /facilities in each village and town of the respective districts. This publication has thus proved to be of immense utility to the planners, administrators, academicians and researchers.

The scope of the District Census Handbook was initially confined certain important census tables on population, economic and socio-cultural aspects as also the Primary Census Abstract (P.C.A.) of each village and town (ward-wise) of the district. The District Census Handbook published after the 1961 Census contained descriptive account of the district, administrative statistics, census tables and Village and Town Directories including PCA. After the 1971 Census, two parts of the District Census Handbooks (Part-A comprising Village and Town Directories and Part-B comprising Village and Town PCA) were released in all the States and Union Territories. The third part-C of the District Census Handbooks comprising administrative statistics and district census tables, which was also to be brought out could not be published in many States/UTs due to considerable delay in compilation of relevant material. In 1981, some new features alongwith the restructuring of the formats of Village and Town Directory were introduced in the District Census Handbooks. These were published in two parts for each district after the 1981 Census. While part A comprised Village and Town Directories, the PCA of villages and towns (ward-wise) including Scheduled Caste and Scheduled Tribe PCA upto tahsil/town level were provided in part B. To illustrate, all the amenities except electricity were brought together in the Village Directory and if an amenity was not available in the referent village, the distance in broad ranges from the nearest place having such amenity was given. Information on some new items such as adult literacy centres, Primary health sub-centres and Community health workers in the Village were provided so as to meet some of the requirements of the Revised Minimum Needs Programmes. Similarly information on approach to the village was also provided for the first time in the Village Directory so as to give an idea about the number of inaccessible villages in each district. In case of Town Directories also, keeping in view the requirements of the Minimum Needs Programme, a statement IV-A on slums, was provided so as to enable the planners to chalk out the programmes for providing better civic and other amenities in the slums. In this statement details on civic and other amenities were reported for the slums of Class I and Class II towns. A part from this, one column on the Scheduled Castes and Scheduled Tribes population and another on adult literacy classes / centres were added in Statements IV and V respectively.

The manner of presentation of the DCHs for the 1991 Census is by and large the same as followed in 1981. However, the format of PCA has been restructured slightly in the 1991 Census for the benefit of data users. Nine-fold industrial classification of main workers has been given as against four-fold industrial classification presented in the 1981 census. In addition to this, the sex-wise population in the 0-6 age-group has also been included in PCA for the first time with a view to enabling data users to compute more realistic literacy rate as all children below 7 years of age have been treated as illiterate at the time of the 1991 Census. It is expected that the above mentioned modifications will help the planners in chalking out more effective developmental programmes.

One of the most important innovations in the 1991 Census is the Community Development Block level presentation of data in the Village Directory and PCA instead of the traditional Tahsil/Taluka/PS level presentation. It is expected that the presentation of Village Directory and PCA data at C.D.

Block level will help the planners in formulation of micro-level developmental plans, as the C.D. Block is the lowest administrative unit for developmental planning.

In order to facilitate the task of administrators, planners and researchers intending to use Village Directory/PCA data, either from the magnetic tapes/floppies or from the published records, both the computer and manual codes for each village have been provided for the 1991 Census alongwith the corresponding codes of 1981.

This publication is a joint venture of the State Government/Union Territory administration and Census Organisation. The data have been collected and compiled under the direction of Shri Vijender Paul, Director of Census Operations, Uttar Pradesh on behalf of the State Government/UT administration which has borne the cost of printing. The task of planning, designing and coordination of the publication was initiated by Dr. K.P. Ittaman, former Deputy Registrar General (Social Studies) and Shri M.M. Dua, Joint Director. For the sake of uniformity in presentation of information /data and for preparation of analytical note depicting the salient features emerging from a micro-level analysis under the guidance of Shri M.K. Jain, the present Deputy Registrar General (S.S.). This task was carried out by Shri A.K. Singh, Deputy Director who was assisted of Census/non-Census data, a model District Census Handbook from each State and Union Territory was thoroughly scrutinised in the Social Studies Division by Shri N.S. Soam, Assistant Director and his staff. Technical guidance in the preparation of the maps was initially provided by Dr. B.K. Roy, former Deputy Registrar General (Map) and later by Mrs. Minati Ghosh, the present Deputy Registrar General (Map).

I am thankful to all those who have contributed to this project.

A.R. Nanda
Registrar General, India

New Delhi
June 11, 1992

प्राक्कथन

वर्तमान समय में किसी भी क्षेत्र के विकास की जानकारी हेतु मानवीय सम्पदा की स्थिति की जानकारी न केवल विकास के लिये अपनायी जाने वालो उपयुक्त रणनीति के निर्धारण के लिये परम आवश्यक है, अपितु सार्वलौकिक स्तर पर विकासगत प्रक्रिया के पुनरीक्षण हेतु भी आवश्यक है। द्वितीय परिप्रेक्ष्य में यह तथ्य इसलिये भी महत्व रखता है कि विशाल संसाधनों को लोक कल्याणार्थ खर्च किया जा रहा है। वे या तो अपर्याप्त पाये जाते हैं या उनके परिणात्मक लक्ष्य असंतोषजनक होते हैं, हमारे देश में योजनाबद्ध विकास की प्रक्रिया स्वतंत्रता प्राप्ति के पश्चात् प्रारम्भ हुई है और वर्तमान दशक के शुरुआत में इन समस्याओं के समाधान हेतु तरीकों में परिवर्तन हुए हैं। फिर भी अर्थ व्यवस्था के संचालन की हमारी जो भी अवधारणा रही हो, एक क्षेत्र विशेष स्तर के जनसंख्या गति विज्ञान की जानकारी बहुत ही महत्व रखती है, उपर्युक्त लक्ष्य को अपनाते हुए जनगणना संगठन जो कि देश का सांख्यकीय से संबन्धित एक मात्र संस्था है, अपने उत्तरदायित्वों का निर्वहन का पूरा प्रयास करता आ रहा है। इस सम्बन्ध में एक उल्लेखनीय प्रयास जिला जनगणना हस्तपुस्तिकाओं के प्रकाशन का रहा है, जिनका क्रम 1951 की जनगणना से प्रारम्भ हुआ। इस प्रकाशन की एक नियमित विशेषता यह है कि इसे कुछ परिवर्तनों के साथ दशकीय जनगणना समाप्ति के उपरान्त प्रकाशित किये जाते हैं।

यह तथ्य कि प्रत्येक छः भारतीयों में एक उत्तर प्रदेश का निवासी है, प्रदेश के विशाल जनसंख्या आकार को दर्शाता है। भारतवर्ष के नियोजन प्रयासों की सफलता बहुत कुछ इसीलिये ही उत्तर प्रदेश राज्य में सफल होने पर निर्भर करती है। यह सार्वभौमिक रूप से स्वीकार्य है कि पूर्वी उत्तर प्रदेश के कुछ जिले देश के उन रेखांकित क्षेत्रों में शामिल है जो कि अत्यधिक पिछड़े हैं। व्यष्टि–स्तरीय (विशेषकर जिला स्तरीय) अवधारणा ही जनगणना की दशा में उत्थान हेतु नियोजन प्रक्रिया में व्यवहृत होना चाहिये। पहली बार जिला जनगणना हस्तपुस्तिकाओं के दोनों भागों में आंकड़े विकास खण्ड स्तर पर प्रस्तुत किये जा रहे हैं। सन् 2001 ईस्वी तक सभी को साक्षर बनाने के लक्ष्य को दृष्टिगत रखते हुए प्राथमिक स्तर पर शैक्षिक अवस्थापनाओं के बनाने का विशेषतया ध्यान दिया गया है। जिला स्तरीय कार्यकर्ताओं के सुविधार्थ 0–6 आयु वर्ग की लिंगवार जनसंख्या प्राथमिक जनगणना सार में अन्य वर्णनों के साथ अलग–अलग प्रस्तुत किया गया है। यह विशेषता जिले की साक्षरता स्तर को स्पष्ट प्रतिबिम्बित करना सुनिश्चित करेगा। इन प्रकाशनों के द्वारा (जो राज्य सरकार तथा जनगणना संगठन के सम्मिलित प्रयास हैं) 1991 की जनगणना के लिये दर्शित आंकड़ों में एक जिले में विभिन्न प्रकार की आर्थिक गतिविधियों में सम्मिलित कर्मियों के बारे में ज्यादा विवरण दिखाये जा रहे हैं। इस बार ग्राम निदर्शनी तथा 1991 की जनगणना के प्रारम्भिक जनगणना सार सम्बन्धी आंकड़े चुम्बकीय टेप/फ्लापी में संग्रहीत किये गये हैं। इस सम्बन्ध में योजना आयोग के स्थानीय राष्ट्रीय सूचना विज्ञान केन्द्र ने प्रशंसनीय सहयोग प्रदान किया है। यह आंकड़े अब राष्ट्रव्यापी निकनेट (एन0आई0सी0) सुविधाओं का प्रयोग करते हुए प्राप्त किये जा सकते हैं। आंकड़ा प्रयोगकर्ताओं को जनसंख्या आंकड़ों के सम्बन्ध में कम्प्यूटर कोड को भी संदर्भ हेतु इंगित किया गया है तथा इसे और अधिक लाभदायक बनाने हेतु आमतौर से दिये जाने वाले अतिरिक्त विशेषताओं को भी लगाया गया है, जैसे कि एक विस्तृत विश्लेषणात्मक टिप्पणी, जिलेवार महत्वपूर्ण आंकड़े और कुछ महत्वपूर्ण मानचित्र।

परम्परागत रूप से जिला जनगणना हस्तपुस्तिकाओं को दो भागों में प्रकाशित किया जा रहा है जो कि भाग "अ" तथा "ब" हैं। भाग "अ" को दो भागों में बांटा गया है। अनुभाग I ग्राम निदेशिका समाहित करता है तथा अनुभाग II नगर निदेशिका के आंकड़ों को प्रदर्शित करता है। ग्राम एवं नगर निदेशिकाओं से सम्बन्धित आंकड़ों के संकलन/पूर्ति की जिम्मेदारी राज्य सरकार की है जबकि तकनीकी दिशा निर्देश और आंकड़ों के संकलन हेतु छपे फार्म/अनुसूचियां विश्लेषण तथा प्रकाशन जनगणना कार्य निदेशालय, उत्तर प्रदेश के अन्तर्गत है। भाग "ब" ग्रन्थ में सामान्य आंकड़े प्राथमिक जनगणना सारों के आधार पर ग्राम तथा वार्ड स्तर तक के दिये गये हैं।

इस निदेशालय में आंकड़ों का संग्रहण तथा संकलन श्री विजेन्द्र पाल, निदेशक जनगणना कार्य निदेशालय, उत्तर प्रदेश के निर्देशों एवं मार्ग दर्शन पर उत्तर प्रदेश राज्य की ओर से किया गया है। नियोजन तथा रूप सज्जा का कार्य डा0 के0पी0 इट्टामन पूर्व उप महारजिस्ट्रार (सामाजिक अध्ययन) तथा श्री एम0एम0 दुआ, संयुक्त निदेशक द्वारा सम्पन्न किया गया है। हम उनके अत्याधिक ऋणी हैं। श्री एम0के0 जैन वर्तमान उप महारजिस्ट्रार (सामाजिक अध्ययन) के मार्ग निर्देशन में इस निदेशालय के प्रस्तुत किये गये एक माडल जिले के पाण्डुलिपि पर उनके टिप्पणियों के आधार पर तकनीकी संकलन तथा विश्लेषणात्मक टिप्पणी अंश को प्रस्तुत करने में अन्तिम रूप दिया जा सका है। मैं उनका भी कृतज्ञ हूँ। मानचित्रों की तैयारी में डा0 वी0के0 राय बर्मन पूर्व

उप महारजिस्ट्रार (मानचित्र) ओर श्रीमती मिनाती घोष वर्तमान उप महारजिस्ट्रार (मानचित्र) का दिशा निर्देश प्राप्त हुआ है। तद्नुसार यह कार्य निदेशालय के मानचित्र इकाई में किया गया है। मैं श्री ए0आर0 नन्द पूर्व महारजिस्ट्रार, भारत के प्रति अपनी सच्ची कृतज्ञता व्यक्त करता हूँ, जिनके निर्देशन के बिना यह प्रकाशन अस्तित्व में नही आ सकता था।

मैं अपने निदेशालय के उन सभी अधिकारियों /कर्मचारियों को धन्यवाद देता हूँ जिन्होंने आंकड़ों के संग्रह, संकलन तथा विश्लेषण में सहयोग किया है तथा साथ ही सम्बन्धित विभागाध्यक्षों के प्रति भी उनके प्रत्यक्ष एवं अप्रत्यक्ष रूप से प्रदान किये गये सहयोग के लिये जो कि आंकड़ों के संग्रह या'आपूर्ति के लिये रहा है।

मुझे उम्मीद है कि आंकड़ों के प्रयोगकर्ता इन प्रकाशनों को अपनी आवश्यकता के अनुरूप पायेंगे।

आर0के0 सिंह
संयुक्त निदेशक

लखनऊ
जून, 1996

PREFACE

In the modern era of planning for developmental schemes, information regarding condition of human resources of an area is of prime consideration not only for determination of suitable strategy of development but also for an assessment of developmental process at mass level. The latter aspect is of considerable importance in view of the fact that huge resources have been pumped into for enhancement of the people while the resultant benefit accrued to them is found to be either unsatisfactory or shaped into a slip-shod example of unproper implementation. In our country the age of planning has heralded during the fiftees and in the beginning of the ninetees we hear a shift in our approach to tackle problems. But whatever is our premises for directing the economy, the knowledge about population dynamics on a regional level is of immense importance. Adhering to the above objective Census Organization being country's sole organization dealing with statistics, has been trying to contribute its share of responsibilities. One of the useful exercise in this connection is the publication of the District Census Handbooks introduced since 1951 Census. This publication is now a regular feature published with some improvements after completion of decennial Censuses.

The fact that out of every six Indians, one is from Uttar Pradesh itself reveals the huge population size of the State. The success of Indian planning efforts therefore largely depends upon being it successful in the State of U.P. It is widely upheld that some of the districts in eastern U.P. are included in areas demarcated as most backward in country. Micro-level (especially district level) approach, should be adopted in planning process to ameliorate the condition of the masses. For the first time the District Census Handbooks data are being presented in both volumes at the C.D. Block level. With a view to educating all by year 2001 A.D. creation of educational infrastructure at primary level has got added impetus. To facilitate district level functionaries sex-wise population in the 0-6 age-group is being presented separately alongwith other details of Primary Census Abstract. This feature would ensure a clear picture of literacy level in a district too. Through these publications, which are a joint effort of the State Government and Census Organization, now more details about workers engaged in various types of economic activities in a district are being shown in the data presented for 1991 Census. We have now stored data in respect of V.D. and P.C.A. for 1991 Census on the magnetic tapes and floppies. The assistance received in this regard from local NIC Unit of Planning Commission is commendable. The data can now be obtained using nationwide NICNET facilities. It has ensured data users the benefit of computers regarding population figures. In these publications village-wise computer codes are also being indicated for reference. To make still more useful these publications are being provided with usual extra features such as an exhaustive Analytical Note, Important Statistics of the district and some important maps.

These publications are being brought out in two parts viz. part-A and B. Part-A is further divided into two sections. Section I incorporates the Village Directory and Section II contains the Town Directory Statements. The responsibility for collection/supply of data relating to Village and Town Directories is of the State Government while the responsibility of providing technical guidance and printed forms/ schedules for collection of data, its tabulation, analysis and publication rests with the Directorate of Census Operations, U.P. In the Part-B volume general population figures in the form of Primary Census Abstracts are provided upto the village and ward level.

In this Directorate, the data was collected and compiled under the direction of Shri Vijender Paul, erstwhile Director of Census Opeations, Uttar Pradesh on behalf of Uttar Pradesh State. The planning and designing of this publication was carried out by Dr. K.P. Ittaman, former Deputy Registrar General (Social Studies) and Shri M.M. Dua, Joint Director. We are greatly indebted to them. Under the guidance of Shri M.K. Jain the present Deputy Registrar General

(S.S.) the technical compilation and presentation of the "Analytical Note" portion was finalized on the basis of his comments in regard to the draft submitted for a model district from this Directorate. I am thankful to him, guidance in matter of preparation of maps was received from Dr. B.K. Roy, former Deputy Registrar General (Map) and later by Mrs. Minati Ghosh, the present Deputy Registrar General (Map). In the map unit of the Directorate this job was carried out accordingly.

I place my sincere gratitude to Shri A.R. Nanda, the former Registrar General India for his kind direction without which this publication might not have seen the light of the day.

I am thankful to all the officials/officers who have been associated wit the collection, compilation and analysis of the data and also to concern departmental heads for their direct and indirect cooperation extended collection or supply of data.

In the end, I hope that data users will find these volumes pertinent their needs.

Lucknow
June, 1996

R.K. SINGH
Joint Director

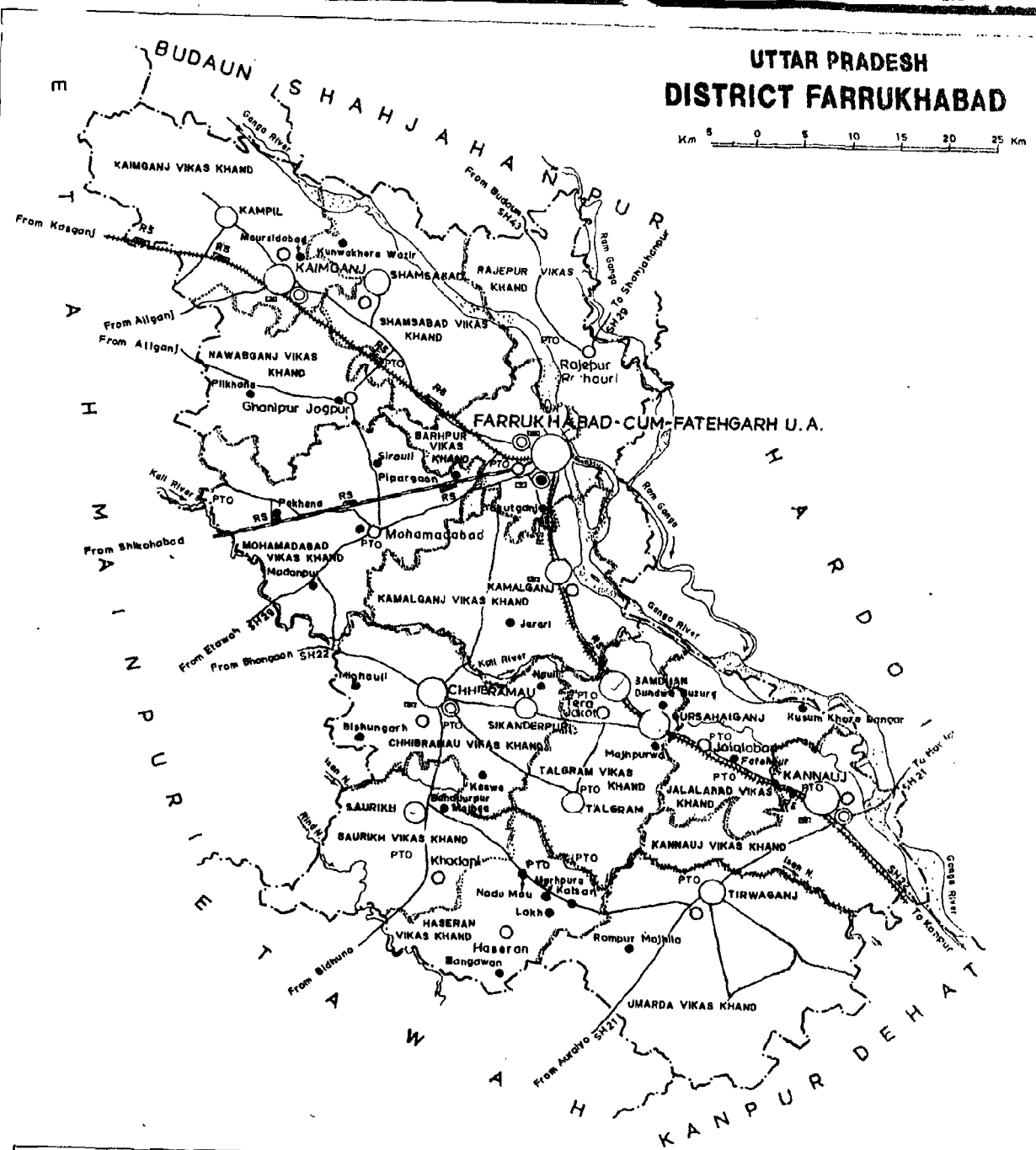

Based upon Survey of India map with the permission of the Surveyor General of India.

© Government of India Copyright, 1997.

महत्वपूर्ण आंकड़े
Important Statistics

क्र0सं0 Sl. No.	विवरण Description			उत्तर प्रदेश UTTAR PRADESH	फरुखाबाद FARRUKHABAD
1.	जनसंख्या	योग	व्यक्ति	139112640	2440266
	Population	Total	Persons		
			पुरुष	74037145	1329574
			Males		
			स्त्रियां	65075495	1110692
			Females		
		ग्रामीण	व्यक्ति	111506725	1985645
		Rural	Persons		
			पुरुष	59197326	1086732
			Males		
			स्त्रियां	52309399	898913
			Females		
		नगरीय	व्यक्ति	27605915	454621
		Urban	Persons		
			पुरुष	14839819	242842
			Males		
			स्त्रियां	12766096	211779
			Females		
2.	1981–91 के दशक में जनसंख्या वृद्धि दर				
	Decennial population growth rate during 1981-1991			25.48	25.20
3.	क्षेत्रफल (वर्ग कि0मी0) Area (Sq. Kms.)			294411.00	4274.00
4.	जनसंख्या घनत्व	योग		473	571.00
	(प्रति वर्ग कि0मी0)	Total			

महत्वपूर्ण आंकड़े
Important Statistics

क्र0सं0 Sl. No.	विवरण Description		उत्तर प्रदेश UTTAR PRADESH	फरुखाबाद FARRUKHABAD
	Density of population (per Sq.km.)	ग्रामीण Rural	386	473.00
		नगरीय Urban	4927	5719.00
5.	लिंग–अनुपात (प्रति एक हजार पुरुषों पर स्त्रियों की संख्या) Sex Ratio (No. of females per 1000 males)			
	अ– सामान्य A- General	योग Total	879	835
		ग्रामीण Rural	884	827
		नगरीय Urban	860	872
	ब– अनुसूचित जाति B- Scheduled Caste	योग Total	877	814
		ग्रामीण Rural	880	809
		नगरीय Urban	854	844
	स–अनुसूचित जनजाति C- Scheduled Tribe	योग Total	914	701
		ग्रामीण Rural	920	236
		नगरीय	820	928

X\

महत्वपूर्ण आंकड़े
Important Statistics

क्र0सं0 Sl. No.	विवरण Description		उत्तर प्रदेश UTTAR PRADESH	फरुखाबाद FARRUKHABAD
		Urban		
6.	साक्षरता दर (0–6 आयु समूह के बच्चों को निकालकर)			
	Literacy rate (excluding children in age-group 0-6)			
	अ–सामान्य	व्यक्ति	41.60	47.13
	A- General	Persons		
		पुरुष	55.73	59.48
		Male		
		स्त्रियां	25.31	31.97
		Females		
	ब–अनुसूचित जाति	व्यक्ति	26.85	31.33
	B- Scheduled Caste	Persons		
		पुरुष	40.80	43.10
		Male		
		स्त्रियां	10.69	16.32
		Females		
	स–अनुसूचित जनजाति	व्यक्ति	35.70	35.41
	C- Scheduled Tribe	Persons		
		पुरुष	49.95	48.02
		Male		
		स्त्रियां	19.86	16.61
		Females		
7.	कुल जनसंख्या में नगरीय जनसंख्या का प्रतिशत			
	Percentage of urban population to total population			
	अ–सामान्य A- General		19.84	18.63

महत्वपूर्ण आंकड़े
Important Statistics

क्र0सं0 Sl. No.	विवरण Description		उत्तर प्रदेश UTTAR PRADESH	फरुखाबाद FARRUKHABAD
	ब–अनुसूचित जाति		11.79	14.23
	B- Scheduled Caste			
	स–अनुसूचित जनजाति		5.86	76.20
	C- Scheduled Tribe			
8.	कुल जनसंख्या में प्रतिशत			
	Percentage to total population			
	अ–सामान्य			
	A- General			
	(i) मुख्य काम करने वाले	व्यक्ति	29.73	29.09
	Main workers	Persons		
		पुरुष	49.31	51.01
		Male		
		स्त्रियां	7.45	2.85
		Females		
	(ii) सीमान्तिक काम करने वाले	व्यक्ति	2.47	0.63
	Marginal workers	Persons		
		पुरुष	0.36	0.09
		Male		
		स्त्रियां	4.87	1.27
		Females		
	(iii) काम न करने वाले	व्यक्ति	67.80	70.28
	Non workers	Persons		
		पुरुष	50.32	48.91
		Male		

महत्वपूर्ण आंकड़े
Important Statistics

क्र0सं0 Sl. No.	विवरण Description		उत्तर प्रदेश UTTAR PRADESH	फरुखाबाद FARRUKHABAD
		स्त्रियां Females	87.68	95.87
	ब–अनुसूचित जाति B- Scheduled Caste			
	(i) मुख्य काम करने वाले Main workers	व्यक्ति Persons	32.40	29.77
		पुरुष Male	50.40	51.29
		स्त्रियां Females	11.87	3.34
	(ii) सीमान्तिक काम करने वाले Marginal workers	व्यक्ति Persons	2.89	0.26
		पुरुष Male	0.40	0.11
		स्त्रियां Females	5.74	1.39
	(iii)काम न करने वाले Non workers	व्यक्ति Persons	64.71	57.56
		पुरुष Male	49.20	48.60
		स्त्रियां Females	82.39	95.27
	स–अनुसूचित जनजाति C- Scheduled Tribe			
	(i) मुख्य काम करने वाले Main workers	व्यक्ति Persons	35.91	36.41

महत्वपूर्ण आंकड़े
Important Statistics

क्र0सं0 Sl. No.	विवरण Description		उत्तर प्रदेश UTTAR PRADESH	फरुखाबाद FARRUKHABAD
		पुरुष Male	51.08	55.53
		स्त्रियां Females	19.30	9.15
	(ii) सीमान्तिक काम करने वाले Marginal workers	व्यक्ति Persons	7.51	0.00
		पुरुष Male	1.96	0.00
		स्त्रियां Females	13.60	0.00
	(iii)काम न करने वाले Non -workers	व्यक्ति Persons	56.58	00.62
		पुरुष Male	46.96	44.47
		स्त्रियां Females	67.10	90.85
9.	मुख्य काम करने वालों का वितरण Break-up of Main workers			
	(i) काश्तकार Cultivators	व्यक्ति Persons	22031188	449285
		पुरुष Male	19694430	444727
		स्त्रियां Females	2336758	4558

XV

महत्वपूर्ण आंकड़े
Important Statistics

क्र0सं0 Sl. No.	विवरण Description		उत्तर प्रदेश UTTAR PRADESH	फरुखाबाद FARRUKHABAD
	(ii) खेतिहर मजदूर Agricultural Labourers	व्यक्ति Persons	7833303	89452
		पुरुष Male	6095986	85420
		स्त्रियां Females	1737317	4032
	(iii) पशुपालन, जंगलात, शिकार, मछली पकड़ना और फलों के बगीचे, बगान एवं सम्बन्धित कार्य Livestock, forestry, hunting, fishing & plantation orchards & allied activities	व्यक्ति Persons	295687	3191
		पुरुष Male	271073	2954
		स्त्रियां Females	24614	237
	(iv) खनन एवं उत्खनन Mining and quarrying	व्यक्ति Persons	34598	97
		पुरुष Male	31596	81
		स्त्रियां Females	3002	16
	(v-a) पारिवारिक उद्योग में विनिर्माण प्रसंस्करण सेवा एवं मरम्मत Manufacturing, Processing, Servicing & Repairs in	व्यक्ति Persons	997166	10529
		पुरुष	824861	5952

XVI

महत्वपूर्ण आंकड़े
Important Statistics

क्र0सं0 Sl. No.	विवरण Description		उत्तर प्रदेश UTTAR PRADESH	फरुखाबाद FARRUKHABAD
	Household Industry	Male		
		स्त्रियां	172305	4577
		Females		
	(v-b) पारिवारिक उद्योग के अतिरिक्त	व्यक्ति	2208369	39385
	विनिर्माण, प्रसंस्करण सेवा एवं मरम्मत	Persons		
	Manufacturing, Processing,			
	Servicing & Repairs in other	पुरुष	2089293	28168
		Male		
	Than Household Industry	स्त्रियां	119076	11217
		Females		
	(vi) निर्माण	व्यक्ति	510520	4484
	Constructions	Persons		
		पुरुष	495686	4290
		Male		
		स्त्रियां	14834	194
		Females		
	(vii) व्यापार एवं वाणिज्य	व्यक्ति	2550858	38327
	Trade & Commerce	Persons		
		पुरुष	2480495	36656
		Male		
		स्त्रियां	70363	1671
		Females		
	(viii) परिवहन, संग्रहण एवं संचार	व्यक्ति	771226	7134
	Transport, Storage &	Persons		
	Communications	पुरुष	763530	7089

महत्वपूर्ण आंकड़े
Important Statistics

क्र0सं0 Sl. No.	विवरण Description		उत्तर प्रदेश UTTAR PRADESH	फरुखाबाद FARRUKHABAD
		Male		
		स्त्रियां	7696	45
		Females		
	(xi) अन्य सेवायें	व्यक्ति	4127887	67974
	Other services	Persons		
		पुरुष	3763427	62814
		Male		
		स्त्रियां	364460	5160
		Females		
10.	अनुसूचित जाति के व्यक्तियों	व्यक्ति	21.05	17.59
	का कुल जनसंख्या में प्रतिशत	Persons		
	Percentage of Scheduled Caste	पुरुष	21.07	17.80
	Population to total population	Male		
		स्त्रियां	21.02	17.34
		Females		
11.	अनुसूचित जनजाति के व्यक्यिों	व्यक्ति	0.21	0.03
	का कुल जनसंख्या में प्रतिशत	Persons		
	Percentage of Scheduled Tribe	पुरुष	0.20	0.03
	Population to total population	Male		
		स्त्रियां	0.21	0.03
		Females		
12.	परिवारों की संख्या		22377820	383790
	Number of Households			
13.	आबाद आवासीय मकानों की संख्या		21407433	369280

महत्वपूर्ण आंकड़े
Important Statistics

क्र0सं0 Sl. No.	विवरण Description		उत्तर प्रदेश UTTAR PRADESH	फरुखाबाद FARRUKHABAD
	Number of occupied residential House			
14.	तहसीलों की संख्या Number of tahsils		294	4
15.	सामुदायिक विकास खण्डों की संख्या Number of C.D. Blocks		884	14
16.	न्याय पंचायतों की संख्या Number of Nyaya Panchayats		8750	168
17.	ग्रामों की संख्या Number of Villages	योग Total	123950	1764
		आबाद Inhabited	112804	1571
		गैर आबाद Uninhabited	11146	193
18.	नगरों की संख्या Number of Towns		753	14

टिप्पणी – जिला जनगणना हस्त पुस्तिका में जहां भी 'सामान्य' शब्द का प्रयोग हुआ है, उसका तात्पर्य है कि उसमें अनुसूचित जातियों /जनजातियों के ऑकड़े सम्मिलित हैं।

Note : The term ' General' indicates total including scheduled caste and scheduled tribe wherever it is used in the District Census Handbook.

जिला जनगणना हस्तपुस्तिका का संक्षिप्त इतिहास

प्रत्येक जनगणना में ग्राम स्तर तक के आंकड़ों को एकत्रित करने एवं प्रकाशित करने की परम्परा रही है। 1941 में "जिला जनगणना सांख्यिकी" शीर्षक के अन्तर्गत ग्राम स्तर के आंकड़े एक पृथक भाग के रूप में प्रकाशित किये गये थे।

1951 में पहली बार जिला जनगणना हस्तपुस्तिका को सारणीयन योजना के अन्तर्गत जिसमें सामान्य जनसंख्या की सारणियां आर्थिक सारणियों, पारिवारिक एवं आयु सम्बन्धी सारणियां, सामाजिक एवं सांस्कृतिक सारणियों और जीवनांक से सम्बन्धित आंकड़े कृषि सम्बन्धी सांख्यिकी, पशुपालन, कृषि यंत्र और उनका उपयोग तथा प्रारम्भिक पाठशाला से सम्बन्धित आंकड़े विस्तृत रूप से दिये गये थे। इसके साथ ही "जिला जनसंख्या सांख्यिकीय" शीर्षक के अन्तर्गत एक पृथक प्रकाशन निकाला गया था, जिसमें ग्रामीण क्षेत्रों की ग्राम स्तर की तथा नगरीय क्षेत्रों की नगर /वार्ड / मोहल्ला स्तर की केवल जनसंख्या दी गयी थी। इस प्रकार 1951 में आरम्भ की गयी जिला जनगणना हस्तपुस्तिका की श्रृंखला इसके बाद की जनगणनाओं में निरन्तर प्रकाशित की जा रही है। 1961 में जिला जनगणना हस्तपुस्तिका एक खण्ड में प्रकाशित की गयी थी, जिसमें 3 भाग अर्थात भाग "अ", "ब", "स" दिये गये थे। भाग "अ" में जनगणना सारणियां, भाग "ब" में सरकारी सांख्यिकी और भाग "स" में ग्राम निदर्शनी से सम्बन्धित आंकड़े दिये गये थे। आंकड़ा प्रयोक्ताओं की आवश्यकतानुसार जिला जनगणना हस्तपुस्तिका में प्रकाशित विषयवस्तु एवं आंकड़ों का विस्तार समय-समय पर बदलता रहा है। 1971 में यह पृथक-पृथक दो भागों में अर्थात भाग "अ" और "ब" में प्रकाशित की गयी थी। भाग "अ" में ग्राम एवं नगर निदर्शनी दी गयी थी, जबकि भाग "ब" में प्राथमिक जनगणना सार दिया गया था। इस पद्धति का अनुकरण 1981 में भी किया गया था।

1991 में भी जिला जनगणना हस्तपुस्तिका को दो (अलग-अलग) भागों में प्रकाशित किया जा रहा है अर्थात भाग "अ" एवं "ब"। भाग "अ" में मुख्यतः ग्रामों /नगरों की मूल रूप से उपलब्ध सुविधाओं से सम्बन्धित गैर जनगणना सम्बन्धी आंकड़े दिये गये हैं। ग्रामीण क्षेत्रों के लिये भूमि के उपयोग की सांख्यिकीय के साथ ग्राम स्तर के आंकड़े सामुदायिक विकास खण्ड स्तर तक समाविष्ट किये गये हैं, जबकि नगरीय क्षेत्रों के लिये केवल नगर स्तर के आंकड़े दिये गये हैं। जिस सारिणी में ग्राम स्तर के आंकड़े दिये गये हैं, ग्राम निदर्शनी तथा जिस सारिणी में नगर स्तर के आंकड़े दिये गये हैं, वह नगर निदर्शनी कहां गया है। वर्ष 1989-90/1990-91 के गैर जनगणना सम्बन्धित आंकड़ों को 1991 की जनसंख्या जनगणना के लगभग समकालिक माना गया है। भाग "ब" में प्रत्येक ग्राम एवं नगर के लिये उनके वार्डों सहित प्राथमिक जनगणना सार दिया गया है। प्राथमिक जनगणना के लगभग समकालिक माना गया, भाग "ब" में प्रत्येक ग्राम एवं नगर के लिये उनके वार्डों सहित प्राथमिक जनगणना सार दिया गया है। प्राथमिक जनगणना सार में 1991 की जनसंख्या जनगणना की लिंगानुसार जनसंख्या के योग के साथ ही अनुसूचित जाति / अनुसूचित जन जाति की लिंगानुसार जनसंख्या, साक्षर, नौ औद्योगिक वर्गों के अन्तर्गत मुख्यतः करने वाले, सीमान्तिक काम करने वाले और काम न करने वालों के विवरण दिये गये हैं।

1991 की जनगणना में विगत जनगणनाओं की परम्पराओं से भिन्न रूप में एकत्र कर आंकड़े दिये गये हैं। आंकड़ा प्रयोक्ताओं की आवश्यकताओं को ध्यान में रखते हुए, खासकर वे जो विकास की योजनाओं को तैयार करते हैं तथा उनको लागू करते हैं, 1991 की जनगणना हस्तपुस्तिका के भाग "अ" में ग्रामवार आंकड़े सामुदायिक विकास खण्ड के स्तर पर संकलित किये गये हैं, जबकि इसके विपरीत पूर्व की जनगणनाओं में संदर्भित आंकड़े तहसील /ग्राम स्तर पर संकलित किये गये थे। इस प्रकार सामुदायिक विकास खण्ड 1991 की जनगणना के आंकड़ों की प्रमुख इकाई है। ऐसी स्थिति में 1981 के आंकड़ों से 1991 के आंकड़ों की तुलना करने में कुछ कठिनाई हो सकती है। खासकर यह कठिनाई उन मामलों में होगी, जहां सामुदायिक विकास खण्ड की सीमायें तहसील की सीमाओं से भिन्न है।

ग्राम निदर्शनी का क्षेत्र

जैसा कि इस पुस्तिका के शीर्षक से संकेत मिलता है। पूर्व की जनगणनाओं के विपरीत इसमें तहसील स्तर पर ग्रामवार आंकड़ों की अपेक्षा 1991 की जनगणना में ग्राम निदेशिका में जिले के ग्रामीण क्षेत्रों के लिये सामुदायिक विकास खण्ड / ग्राम स्तर के आंकडे दिये गये हैं। प्रत्येक सामुदायिक विकास खण्ड के ग्रामों की क्रमवार सूची दी गयी है, जिसमें 1991 एवं 1981 की जनगणनाओं में ग्रामों के नाम उनके कोड नम्बरों के साथ हिन्दी /अंग्रेजी वर्णानुक्रम में दिये गये हैं। 1991 के कोड नम्बरों के साथ 1981 के कोड इसलिये दिये गये हैं, ताकि इन दोनों जनगणनाओं में एकत्रित किये गये ग्रामों की पहचान कर आंकड़ों का मिलान किया जा सके।

वह ग्राम जो पूर्णरूप से नगरपालिकाओं, नगर क्षेत्रों एवं छावनी में मिलाये गये हैं, उन्हें ग्राम निदेशिका की सूची में सम्मिलित नहीं किया गया है। जो ग्राम आंशिक रूप से नगरीय क्षेत्र में मिल गया है, उसके ग्रामीण भाग को स्वतंत्र राजस्व ग्राम मानकर उसके लिये ग्राम निदेशिका में ऑकड़े दिये गये हैं।

यद्यपि वे ग्राम जिन्हें नगर समूह या नगर की अपवृद्धि माना गया है, वे ग्राम निदेशिका में सूचीवद्ध तो है, परन्तु इन ग्रामों के आगे आंकड़े नहीं दिये गये हैं। इस तथ्य को स्पष्ट करने के लिये उस ग्राम के आगे नगर की अपवृद्धि इंगित किया गया है। ऐसे समस्त ग्राम प्राथमिक जनगणना सार में बिना उनके आंकड़े प्रस्तुत किये प्रति संदर्भ के लिये सूचीबद्ध किये गये हैं। गैर आवाद या जन शून्य ग्रामों को सूचीबद्ध तो किया गया है, परन्तु ग्रामों के क्षेत्र को छोड़कर ग्राम निदेशिका में अन्य सूचनायें नहीं दी गयी हैं। ऐसे ग्रामों के आगे उनका गैर आबाद या जन शून्य होना इंगित किया गया है।

ग्राम निदेशिका में ग्राम के विषय में आधार भूत सूचनायें दी गयी हैं, इन आंकड़ों को निम्न वर्गों में वर्गीकृत किया गया है :–

1.	जनसंख्या एवं परिवार	स्तम्भ 4
2.	सुविधायें	स्तम्भ 5 से 10
3.	अन्य अवस्थापना सुविधायें आदि	स्तम्भ 11 से 13
4.	ग्राम की कुल भूमि के उपयोग सम्बन्धी सूचनायें	स्तम्भ 3और 14–18

1. जनसंख्या एवं परिवार

1991 की जनगणना के अनुसार प्रत्येक ग्राम के लिये स्तम्भ 4 में 1 मार्च, 1991 के सूर्योदय की जनसंख्या को दिया गया है, परिवारों की संख्या कोष्ठकों में दी गयी है।

2. सुविधायें

भारत के महारजिस्ट्रार कार्यालय द्वारा निर्धारित नीति के अनुसार यदि गांव में कोई सुविधा उपलब्ध है तो इस सुविधा की किस्म को कोड के द्वारा दर्शाया गया है। यदि सुविधा उपलब्ध नहीं है तो डैश लगाया गया है तथा उस निकटतम स्थान का नाम व दूरी कोष्ठक में दी गयी है, जहां सुविधा उपलब्ध है। यदि वास्तविक दूरी ज्ञात नहीं है तो उसे परिसर के अनुसार दिखाया गया है। इस प्रयोजन हेतु आंकड़ों को प्रस्तुत करने के लिये तीन परिसर बनाये गये हैं। ये परिसर हैं (अ) पांच किलो मीटर से कम को (–5) से इंगित किया गया है, (ब) 5–10 किलोमीटर को (5–10) से और (स) 10 किलोमीटर और उससे अधिक (10+) से।

नगर निदर्शनी का क्षेत्र

नगर निदेशिका में जिले के सभी नगर दिये गये हैं। नगरों को अंग्रेजी के वर्णानुक्रम में रखा गया है। आंकडे सात क्रमांकित विवरणिकाओं में I से IV अ, V और VI में दिये गये हैं।

नगरों को सूचीबद्ध करने के लिये निम्न पद्धति अपनायी गयी है :–

(I) वे सभी नगर जिनकी सांविधिक प्रा0 स्थिति स्पष्ट है और जो किसी नगर समूह के भाग नहीं हैं, उन्हें नगरों की वर्णानुक्रम सूची में एक बार सूचीबद्ध किया गया है।

(II) सभी स्वतंत्र सांविधिक प्रस्थापित वाले नगरों को जो नगर समूह के भाग हैं, एक बार वर्णानुक्रम नगरों की सूची में तथा दूसरी बार सम्बन्धित नगर समूह के मुख्य नगर के अन्तर्गत, यद्यपि आंकड़े केवल मुख्य नगर के अन्तर्गत ही दिये गये हैं। वर्णानुक्रम नगर की सूची के अन्तर्गत ऐसे नगरों के आगे एक टिप्पणी दी गयी है कि वे किस नगर समूह के भाग हैं।

(III) नगर की अपवृद्धियां जो स्वयं में पूर्ण नगर नहीं मानी गयी हैं, उन्हें निदेशिका के मुख्य भाग में नहीं दिया गया है। मुख्य नगर के जिन नगरों में अपवृद्धियां उन नगरों के नाम के आगे (*) संकेत का चिन्ह लगाकर उन्हें नगर की अपवृद्धि इंगित किया गया है।

(IV) जनगणना नगरों को भी निदेशिका के मुख्य भाग में सूचीबद्ध किया गया है। यह वे नगर है जो सांविधिक प्रास्थिति के नहीं हैं, परन्तु जनगणना प्रयोजन के लिये उन्हें नगर माना गया है।

जिलों की नगर निदेशिकायें नगरों के स्तर एवं वृद्धि दर, इतिहास, स्थिति एवं नगर के भौतिक स्वरूप, 1988–89 में नगरपालिका की वित्तीय स्थितियां 1989 तक की नागरिक एवं अन्य उपलब्ध सुविधायें (अधिसूचित मलिन बस्तियों को भी), स्वास्थ्य, शैक्षिक, मनोरंजनात्मक और सांस्कृतिक सुविधायें और व्यापार वाणिज्य, उद्योग और बैंकों से सम्बन्धित कार्यकलाप भी प्रस्तुत करती है। इसी प्रकार 1901 से 1991 तक की नगरों की जनसंख्या एवं वृद्धि दर, 1991 का घनत्व, 1971, 1981 एवं 1991 की जनगणनाओं का लिंगानुपात, नगरों में वर्षा एवं तापमान, जिलों के नगरों की आय एवं व्यय, सड़कों की लम्बाई, मल जल निस्तारण की पद्धति, शौचालयों की संख्या, शौच के निस्तारण की पद्धति, जल आपूर्ति की स्थिति और विद्युतीकरण, दूरभाष संयोजनों की संख्या, चिकित्सालयों की संख्या, महाविद्यालय, सिनेमा आदि तथा बैंकों की संख्या के साथ ही आयात–निर्यात की वस्तुएं आदि को सुस्पष्ट रूप से जिलों की नगर निदेशिकाओं के अधिकांश विवरणिकाओं में दिया गया है।

ग्राम निदर्शनी में प्रयुक्त किये गये कोडों का स्पष्टीकरण

उपलब्ध सुविधाओं के लिये निम्नलिखित पैराओं मे दिये गये कोड अपनाये गये हैं।

(I) शैक्षिक सुविधायें (स्तम्भ–5)

ग्राम में उपलब्ध शैक्षिक संस्थाओं की किस्म को निम्नांकित कोडों द्वारा दिखाया गया है। इस प्रकार प्रत्येक संस्थाओं की संख्या कोष्ठक में दी गयी है :–

प्राइमरी या प्राथमिक स्कूल, नर्सरी स्कूल, किन्डर गार्टेन, बाल बिहार, पूर्व आधारिक, पूर्व प्राइमरी, जूनियर आधारिक	P
सीनियर बेसिक स्कूल, जूनियर हाईस्कूल, मिडिल स्कूल	M
मैट्रिकुलेशन या सेकेण्ड्री या हाईस्कूल,	H
हायर सेकेण्ड्री, इण्टरमीडिएट कालेज, पूर्व विश्वविद्यालय	PUC
कालेज (स्नातक स्तर तथा उससे ऊपर)	C
औद्योगिक स्कूल	I
प्रशिक्षण स्कूल	TR
प्रौढ़ साक्षरता कक्षा /केन्द्र	AC
अन्य शैक्षिक संस्थाएं	O

(II) चिकित्सा सुविधायें (स्तम्भ–6)

ग्राम में उपलब्ध चिकित्सा सुविधाओं को निम्न कोडों द्वारा दिया गया है। ग्राम में स्थित प्रत्येक ऐसी संस्थाओं या इस प्रकार की सेवा करने वालों की संख्या कोष्ठक में दी गयी है :–

चिकित्सालय	H
मातृ एवं बाल कल्याण केन्द्र	MCW
प्रसूति गृह	MH
बाल कल्याण केन्द्र	CWC
प्राथमिक स्वास्थ्य केन्द्र	PHC
स्वास्थ्य केन्द्र	HC
प्राथमिक स्वास्थ्य उपकेन्द्र	PHS
औषधालय	D
परिवार कल्याण केन्द्र	FPC
टी0बी0 क्लीनिक (क्षय रोग चिकित्सालय)	TB

नर्सिंग होम (उपचार गृह)	NH
रजिस्टर्ड प्राइवेट चिकित्सक	RP
आर्थिक सहायता प्राप्त चिकित्सक	SMP
सामुदायिक स्वास्थ्य कर्मचारी	CHW
सामुदायिक स्वास्थ्य गाइड	CHG
अन्य	O

(III) पीने का पानी (स्तम्भ–7)

ग्राम में उपलब्ध पीने के पानी की आपूर्ति–श्रोतों को निम्न कोडों से दिखाया गया है:–

नल का पानी	T
कुएं का पानी	W
तालाब का पानी	TK
नलकूप का पानी	TW
हैण्ड पम्प	HP
नदी का पानी	R
झरने का पानी	F
नहर का पानी	C
झील का पानी	L
श्रोत का पानी	S
नालों का पानी	N
अन्य	O
सूचना अनुपलब्ध	NA

(IV) डाक व तार (स्तम्भ–8)

ग्राम में उपलब्ध डाक व तार सुविधाओं को निम्न कोडों द्वारा दिखाया गया है :–

डाक घर	PO
डाक व तार घर	PTO
तार घर	TO
टेलीफोन संयोजन	Phone

(V) बाजार के दिन (स्तम्भ–9)

यदि बाजार सप्ताह में एक दिन या सप्ताह में दो दिन लगता है, तो जिस दिन या दिनों में बाजार लगता है, उस दिन या दिनों को लिखा गया है। दिनों के नाम रविवार, सोमवार, मंगलवार, बुद्धवार, गुरुवार, शुक्रवार और शनिवार से प्रदर्शित किये गये हैं। यदि गांव में बाजार पाक्षिक या माहवार लगता है तो उसे भी दिया गया है तथा इसे माहवार/पाक्षिक लिख कर स्पष्ट किया गया है।

(VI) संचारं (स्तम्भ–10)

बस स्टाप	BS
रेलवे स्टेशन	RS
जल मार्ग	NW

(VII) गांव में जाने के लिये मार्ग (स्तम्भ–11)

गांव में जाने वाले मार्गों को निम्न कोडों द्वारा दिखाया गया है :–

पक्की सड़क	PR
कच्ची सड़क	KR
नदी जल मार्ग	NR
पैदल रास्ता	FP
नहर जल मार्ग	NC
जल मार्ग (नदी, नहर, झील आदि)	NW

(VIII) निकटतम नगर (स्तम्भ–12)

ग्राम से निकटतम नगर का नाम दिया गया है, और इसकी दूरी को कोष्ठक में किलोमीटर में दिखाया गया है।

(IX) विद्युत आपूर्ति (स्तम्भ–13)

ग्राम में विद्युत आपूर्ति की उपलब्धता को निम्न कोडों द्वारा दिखाया गया है :–

घरेलू प्रयोजन के लिए विद्युत	ED
कृषि कार्य हेतु विद्युत	EAG
अन्य प्रयोजनों जैसे औद्योगिक, व्यवसायिक आदि के लिये विद्युत	EO
उपर्युक्त सभी प्रयोजनों के उपभोग हेतु विद्युत	EA

(X) भूमि उपयोग सम्बन्धी आंकड़े गांव का क्षेत्र (स्तम्भ–3)

गांव का क्षेत्र गांव अभिलेखों के आधार पर है।

भूमि उपयोग का वर्गीकरण

भूमि उपयोग सम्बन्धी आंकड़ों का वर्गीकरण निम्नलिखित है :–

1. वन
2. कृषि हेतु अनुपलब्ध
   2.1 गैर कृषि कार्यों के उपयोग में लाई गई भूमि
   2.2 बंजर और कृषि अयोग्य भूमि
3. पड़त को छोडकर अन्य न जोती गई भूमि
   3.1 स्थाई और अन्य चरागाह
   3.2 विविध वृक्षों एवं उद्यानों में क्षेत्र जो कि शुद्ध बोये गये क्षेत्र में सम्मिलित नहीं हैं।
   3.3 कृषि योग्य बंजर भूमि
4. पड़त भूमि
   4.1 वर्तमान पड़त
   4.2 अन्य पड़त
5. बोया गया वास्तविक क्षेत्र

ग्राम निदेशिका में भूमि उपयोग आंकड़ों को मानक वर्गीकरण में प्रस्तुत नहीं किया गया है। यद्यपि वर्गीकरण की एक दूसरे से पहचान निम्नलिखित से की जा सकती है :–

ग्राम निर्देनी	मानक वर्गीकरण (वर्ग के क्रम के साथ)
1. वन (स्तम्भ –14)	वन (1)
2. श्रोत से सिंचित (स्तम्भ–15)	वास्तविक बोया गया क्षेत्र
3. असिंचित (स्तम्भ–16)	पड़त भूमि (4.1+4.2)
4. कृषि योग्य बंजर भूमि (स्तम्भ–17)	1. स्थायी एवं अन्य चारागाह (3.1) 2. विविध फसलों आदि से संबन्धित (3.2) 3. कृषि योग्य बंजर भूमि (3.3)
5. कृषि हेतु अनुपलब्ध भूमि (स्तम्भ–18)	1. कृषि के अतिरिक्त अन्य उपयोग में लाई गई भूमि (2.1) 2. बंजर एवं कृषि के अयोग्य भूमि (2.2)

सिंचाई के श्रोत

वास्तविक सिंचित क्षेत्र के सिंचाई श्रोतों को निम्न कोडों द्वारा दिया गया है :–

सरकारी नहर	GC
कुऑ (बिना विद्युत)	W

प्राइवेट निजी नहर	PC
कुआँ (बिजली युक्त)	WE
नलकूप (बिना विद्युत)	TW
नलकूप (बिजली युक्त)	TWE
तालाब	TK
नदी	R
झील	L
झरना	WF
अन्य	O
योग	T

नगर निदेशिका में प्रयुक्त कोडों का स्पष्टीकरण

नगर निदेशिका में प्रयोग की गयी महत्वपूर्ण संकल्पनाओं की व्याख्या निम्न पैरों में की गयी है :–

नगर की श्रेणी (विवरण 1 स्तम्भ–2)

जनसंख्या आकार के अनुसार नगरों को निम्नलिखित छः श्रेणियों में वर्गीकृत किया गया है :–

जनसंख्या			श्रेणी
1,00,000	और	अधिक	I
50,000	–	99,999	II
20,000	–	49,999	III
10,000	–	19,999	IV
5,000	–	9,999	V
5,000	से	कम	VI

नागरिक प्रशासन (विवरण 1 स्तम्भ–2)

नगर के नागरिक प्रशासन की प्रास्थिति को निम्न कोडों द्वारा दिया गया है :–

नगर महापालिका /महापालिका	M.Crop.
नगरपरिषद	M.B.
छावनी बोर्ड /छावनी	C.B.
अधिसूचित क्षेत्र / अधिसूचित क्षेत्र समिति	N.A.C.

नगर क्षेत्र समिति	T.C.
जनगणना नगर	C.T.

सामुदायिक विकास खण्ड का नाम (विवरण I स्तम्भ–5)

उपर्युक्त सामुदायिक विकास खण्ड में जनगणना नगर का पता लगाने हेतु सामुदायिक विकास खण्ड का नाम दिया गया है।

सड़कों की लम्बाई (विवरण IV स्तम्भ–6)

प्रत्येक शहर की कुल सड़कों की लम्बाई निम्न कोडों द्वारा दी गयी है :–

पक्की सड़क	PR
कच्ची सड़क	KR

मल/जल निस्तारण पद्धति (विवरण IV एवं IV अ स्तम्भ–7)

मल निस्तारण एवं नालियों की प्रणाली निम्न कोडों द्वारा दी गयी है :–

मल निस्तारण	S
खुली नालियां	OSD
बंद नालियां	BSD
सिल्क ड्रेन	SD
होदी प्रणाली	CD
गड़ढा प्रणाली	PT

पद्धतियों को एक के बाद दूसरी उनके महत्व के क्रमानुसार कोडों द्वारा अंकित किया गया है।

मल निस्तारण पद्धति (विवरण IV एवं IV अ स्तम्भ–11 और 12)

मल निस्तारण की विभिन्न पद्धतियों को निम्न कोडों द्वारा अंकित किया गया है :–

शिरोभार (सिर पर लादना)	HL
टोकरियों द्वारा	B
पहियेदार ठेला	WB
सेप्टिक टैंक शौचालय	ST
मल निस्तारण	S

दो पद्धतियों को उनके महत्व के अनुसार एक के बाद दूसरी पद्धति को कोडों द्वारा दिया गया है :–

संरक्षित जलापूर्ति (विवरण IV स्तम्भ–12 और 13)

संरक्षित जलापूर्ति की पद्धतियों /श्रोतों के लिये निम्नलिखित कोडों का प्रयोग किया गया है:–

(अ) जलापूर्ति के श्रोत (स्तम्भ–12)

नलकूप /हैण्डपम्प का पानी	TW
नल का पानी	T
कुएं का पानी	W
टैंक का पानी	TK

(ब) संचय पद्धति (स्तम्भ–13)

उपरला टैंक	OHT
सर्विस जलाशय	SR
नदी से छानकर	RG
सछिद्र पम्पिंग पद्धति	BWF
प्रेशर टैंक	PT

अग्निशमन सेवा (विवरण IV स्तम्भ 14)

यदि कस्बे के अन्दर अग्निशमन सेवा उपलब्ध है तो 'हॉं' दिया जाना है यदि यह सुविधा नगर के अन्दर उपलब्ध नहीं है तो उसी जिले के निकटतम स्थान का नाम या जिले के बाहर का नाम जहां अग्निशमन सेवा उपलब्ध है, दिया गया है।

चिकित्सा सुविधायें (विवरण V स्तम्भ–4 एवं 5)

चिकित्सा सुविधाओं के लिये निम्नलिखित कोडों का प्रयोग किया गया है :–

चिकित्सालय	H
औषधालय	D
परिवार नियोजन केन्द्र	FPC
स्वास्थ्य केन्द्र /प्राथमिक स्वास्थ्य केन्द्र / प्राथमिक उप केन्द्र / प्राथमिक स्वास्थ्य इकाई आदि	HC
टी0वी0 क्लीनिक	TB
नर्सिंग होम (उपचार गृह)	NH
अन्य	O

विभिन्न चिकित्सा पद्धतियों के अनुसार निम्नलिखित पद्धति को अपनाया गया है :–

आयुर्वेदिक	A
होम्योपैथिक	Hom.
यूनानी	U

यदि उपर्युक्त कोडों में से कोई नहीं दिया गया है तो चिकित्सा की एलोपैथिक पद्धति को दर्शाता है।
चिकित्सा पद्धति और संस्थाओं की संख्या चिकित्सा संस्थाओं को प्रदर्शित करने वाले कोड के साथ दी गयी है। उदाहरण के लिये कोड I(A-2), D(HOM.2, U-1) क्रमशः बताते हैं कि यहां एक आर्युवेदिक और 2 एलोपैथिक कुल तीन तथा D(HOM.2, U-1) बताता है कि यहां दो होम्योपैथिक और एक यूनानी औषधालय है।
स्तम्भ 5 में प्रत्येक संस्था में बिस्तरों की संख्या दी गयी है।

शैक्षिक सुविधायें (विवरण V स्तम्भ–6 एवं 9)

(I) कला, विज्ञान और वाणिज्य महाविद्यालय जो स्नातक स्तर या उससे ऊपर शिक्षा प्रदान करते हैं उनके लिये निम्न कोड दिये गये हैं :–

केवल कला	A
केवल विज्ञान	S
केवल वाणिज्य	C
केवल कला एवं विज्ञान	AS
केवल कला एवं वाणिज्य	AC
केवल कला, विज्ञान एवं वाणिज्य	ASC
विधि	L
विश्वद्यिालय	U
अन्य	O

(II) मान्यता प्राप्त आशुलिपि, टाइप सीखने की संस्थायें और अन्य व्यवसायिक प्रशिक्षण और संस्थान (विवरण V स्तम्भ–10)
इन संस्थाओं को निम्न कोड दिये गये हैं :–

आशुलिपि	SH
टंकण	TYPE
आशुलिपि एवं टंकण	SH.,TYPE
अन्य	O

(III) हायरसेकेण्ड्री/इण्टरमीडिएट/यूनिवर्सिटी/जूनियर विद्यालय स्तर/सेकेन्ड्री/मैट्रिकुलेशन/ जूनियर सेकेन्ड्री और मिडिल स्कूल एवं प्राइमरी स्कूल (विवरण V स्तम्भ 11–14)

कक्षा V तक के विद्यालय को प्राथमिक विद्यालय माना गया है। कक्षा VIII तक के विद्यालय को जूनियर सेकेण्ड्री या मिडिल स्कूल, कक्षा X तक का विद्यालय मैट्रिकुलेशन या सेकेण्ड्री या हाईस्कूल माना गया है।

कक्षा XI या XII के स्कूलों या विद्यालयों को हायर सेकेण्ड्री/इण्टरमीडिएट/प्री–यूनिवर्सिटी /जूनियर विद्यालय की श्रेणी में रखा गया है।

संयुक्त विद्यालय जैसे प्राइमरी कक्षाओं के साथ मिडिल स्कूल या मिडिल कक्षाओं के साथ सेकेण्ड्री स्कूल को भी क्रमशः प्राइमरी या मिडिल स्कूल में सम्मिलित किया गया है। उदाहरणार्थ दो प्राइमरी स्कूल और एक मिडिल स्कूल प्राइमरी कक्षाओं के साथ प्राइमरी स्कूलों की संख्या 3 दी गयी है, जबकि तीन शैक्षिक संस्थाओं के होते हुए मिडिल स्कूल मात्र एक हैं। इसी प्रकार सेकेण्ड्री या हायर सेकेण्ड्री स्कूलों की स्थिति भी इंगित की गयी है।

यदि एक से अधिक शैक्षिक संस्थायें हैं तो उनकी संख्या कोष्ठक में लिखी गयी है।

यदि नगर में शैक्षिक सुविधा उपलब्ध नहीं हैं तो जिले के निकटतम स्थान या जिले के बाहर दूसरे जिले जहां इस प्रकार की सुविधा उपलब्ध हैं उसका नाम अंकित किया गया है। नगर से इस स्थान की दूरी कोष्ठक में किलोमीटर में लिखी गयी है।

मनोरंजन और सांस्कृतिक सुविधायें अध्ययन कक्ष सहित सार्वजनिक पुस्तकालय (विवरण V स्तम्भ–20)

निम्न कोडों का प्रयोग किया गया है :–

सार्वजनिक पुस्तकालय	PL
अध्ययन कक्ष	RR

BRIEF HISTORY OF THE DISTRICT CENSUS HANDBOOK

There has been a tradition of collecting and publishing village level data at each Census. In 1941 village level statistics were published in separate volumes under the title "*DISTRICT CENSUS STATISTICS*".

In 1951 the District Census Handbook was brought out for the first time with enlarged tabulation plan containing general population tables, economic tables, household and age tables, social and cultural tables and data relating to vital statistics, agricultural statistics, livestock, agricultural machinery and implements and primary schools. Besides, a separate publication was also brought out under the title DISTRICT POPULATION STATISTICS having only population figures at village level for rural areas and at town/ward/mohalla level for urban areas. Thus the series of DCH publication which started in 1951 continued to be published in each consecutive Census thereafter. In 1961, DCH was published in a single volume containing 3 parts viz. Part A, B and C. Part A contained Census tables, part B related to official statistics and in part C Village Directory data was presented. Thus both content and coverage of data in DCH publication has been changing from time to time according to requirements of the data users. In 1971 it was published in two separate volumes viz., part A and B, Part A volume contained Village and Town directories while in part B volume Primary Census Abstract was presented. This pattern was followed in 1981 as well.

Like wise in 1991 also DCHs are being published in two separate volumes viz., Part A and B. Part A volume contains mainly non-census data on basic amenities available in villages/towns. Village level data alongwith land use statistics have been aggregated at community development block level while for urban areas only town level data have been presented. The tables containing village level data is called Village Directory and the tables containing town level data is called town directory. The non-census data which relate to year 1989-90/1990-91 are almost synchronous with 1991 population census. Part B volume contains Primary Census Abstract (PCA) for each village and town alongwith their wards. The PCA gives sex wise total population as returned by population census of 1991 with sex-wise details in respect of Scheduled Caste/Scheduled Tribe, Literates, Main workers by nine industrial categories, Marginal workers and Non-workers.

In 1991 Census, there is, a departure from the traditional way of presentation of data. Keeping in view the requirement of the data users, basically those who are involved with the preparation and execution of development plans, the village-wise data have been aggregated at C.D. block level for Part A volume as well in 1991 as against tahsil/ village level presentation at previous censuses. Thus C.D. block is the main unit of presentation of data in 1991 Census, Hence, there may be some difficulty in comparing tahsil level information presented for 1981 Census with that of 1991, specially in those cases where C.D. block boundaries are not co-terminus with tahsil boundary.

SCOPE OF VILLAGE DIRECTORY

The village directory as the title connotes presents information pertaining to rural areas of the district at C.D. block / village level as against traditional pattern of presenting villages-wise information at tahsil level in previous Census. For each C.D. block a list of villages serialised by Hindi/English alphabetical order alongwith their location code numbers of 1991 and 1981 censuses has been presented. The rationale of giving 1991 location code alongwith 1981 location code is to facilitate the identification of village for matching information collected at each Census.

The villages which have been wholly merged in Municipal Boards, Town Areas or Cantonments have not been included in the list. In case of partly merged villages, the remaining rural part of the villages has been treated as independent revenue village and the data have been presented for such villages in the Village Directory.

However, the villages treated as an outgrowth of an Urban Agglomeration or town are listed in the Village directory but no data are presented against the name of these villages in the Village Directory. The fact that a village is an outgrowth of town is indicated against the name of such village. All these villages are listed in the Primary Census Abstract (rural) without presenting their data for providing cross references, Uninhabited or de-populated villages are listed but only area of the village and land use pattern is given. A note against such a village indicates the state of its being depopulated or uninhabited.

The village directory brings out some basic information about a village. These data can broadly be classified into the following categories :-

1.	Population and households	Col.4
2.	Amenities	Cols. 5 to 10
3.	Other infrastructural facilities etc.	Cols. 11 to 13
4.	Total area of the village land use pattern	Cols. 3 and 14-18

1. POPULATION AND HOUSEHOLD

The population of each village as on sun-rise of March 1991, enumerated at the 1991 Census is given in column alongwith number of households in brackets.

2. AMENITIES

If an amenity is available within the village, the kind of amenity available is indicated by the code(s) prescribed by the office of the Registrar General, India. If not available dash (-) is indicated and the distance is indicated in ranges. For this purpose three ranges of distance have been formed for presentation of data. These are : (a) below 5 kms. indicated by (-5), (b) 5-10 kms. indicated by (5-10) and (c) 10 kms. and above indicated by (10+).

SCOPE OF TOWN DIRECTORY

The Town Directory covers all the towns in a district. The towns are arranged by English alphabetical order. The data are presented in seven statements serially numbered I to IVA, V and VI.

The following mode of listing of towns has been followed :-

(i) All the towns having statutory status which are not part of an Urban Agglomeration are listed once in the alphabetical arrangement of the towns.

(ii) All the towns which are part of an Urban Agglomeration and enjoy independent status of a statutory town are listed twice in the alphabetical arrangement of the towns as well as under the main town of an Urban Agglomeration. However, the data are presented separately only once under the main UA. In alphabetical arrangement a note is given against such towns that they are part of such and such Urban agglomeration.

(iii) The outgrowth(s) of a town which do not qualify themselves for being treated as independent town are not listed in the main body of the Directory. Against name/names of the town having outgrowth(s) an asterisk (*) has been placed to indicate that the town has outgrowth(s).

(iv) Census towns are also listed in the body of Directory. These are the towns which do not enjoy statutory status but are declared towns for the purpose of population census.

Town Directories of the districts give an account of status and growth history of towns, location and physical aspects of the towns. Municipal finances during 1988-89, civic and other amenities upto 1989 (as well in notified slums), medical, educational, recreational and cultural facilities by year 1989 and trade commerce, industry and banking activities in year 1989. In this way population and growth rates of towns from 1901 to 1991, density in 1991, sex-ratios during 1971, 1981 and 1991 censuses, rainfall and temperature of the towns, receipts and expenditure in the towns of the district, road length, system of sewerage, number of latrines, method of disposal of night soil, water supply position and electrification, number of telephone connections, number of hospitals, colleges, cinemas etc. and number of banks as well as commodities of imports and exports are enumerated vividly in various statements relating to the town directories of the districts.

EXPLANATION OF THE CODES USED IN THE VILLAGE DIRECTORY

The codes used for depicting amenities are explained in the following paras:-

(1) Educational Amenities (Col.5)

The type of educational institutions located within the villages is represented by the following codes, the number of each of such an institution is given within brackets:-

Primary or Elementary School, Nursery School, Kindergarten, Pre-basic, pre-primary, Junior basic.	P
Senior Basic School, Junior High School, Middle School	M
Matriculation or Secondary, High School	H
Higher Secondary, Intermediate College, Pre-university.	PUC
College, (Graduate level and above)	C
Industrial School	I
Training School	TR
Adult Literacy Class /Centre	AC
Other Educational Institutions	O

(II) Medical Amenities (Col. 6)

The availability of medical facilities within the village is indicated by the following codes. The number of institutions located within the village(s) or serving practitioners is given within brackets :-

Hosptial	H
Maternity & Child Welfare Centre	MCW
Maternity Home	MH
Child Welfare Centre	CWC
Primary Health Centre	PHC
Health Centre	HC
Primary Health Sub Centre	PHS
Dispensary	D

Family Planning Centre	FPC
T.B. Clinic	TB
Nursing Home	NH
Registered Private Practitioner	RP
Subsidised Medical Practitioner	SMP
Community Health Worker	CHW
Community Health Guide	CHG
Others	O

(III) **Drinking Water (Col.7)**

The sources of potable drinking water supply available within the village are denoted by the following codes:-

Tap water	T
Well water	W
Tank water	TK
Tube-well water	TW
Hand Pump	HP
River water	R
Fountain	F
Canal	C
Lake	L
Spring	S
Nallah	N
Others	O
Information not available	NA

(IV) **Post and Telegraph (Col. 8)**

The post and telegraph facilities available within the villages are indicated by the following codes :-

Post Office	PO
Post & Telegraph Office	PTO
Telegraph Office	TO
Telephone Connection	Phone

(V) **Day or days of the market / hat (Col.9)**

If a weekly or bi-weekly market is held within the village, the name of day or days on which it is held is indicated. The days are indicated by abbreviations viz. Sunday, Monday, Tuesday, Wednesday, Thursday, Friday and Saturday. If a market is held fortnightly or monthly in a remote village, the fact is clearly brought out by indicating monthly / fortnightly.

(VI) **Communication (Col. 10)**

If a bus stop or railway station is located within the village or is served by navigable water range, the following codes have been used to indicate the kind of facilities available within the villages: -

Bus Stop	BS
Railway Station	RS
Navigable water ways	NW

(VII) **Approach to the village (Col. II)**

The approach to the villages is represented by the following codes:-

Pucca Road	PR
Kachcha Road	KR
Navigable River	NR
Foot Path	FP
Navigable Canal	NC
Navigable water way (including river, canal, lake water	NW

(VIII) **Nearest town (Col. 12)**

The name of the nearest town to a village is indicated and the distance is given in Kilometres within bracket.

(IX) **Power Supply (Col. 13)**

The following codes are used for the power supply available within the village:-

Electricity for domestic purpose	ED
Electricity for Agriculture	EAG
Electricity for other like industrial, commercial etc.	EO
Electricity for all purpose listed above	EA

(X) **Land use Data**

Area of the village (Col.3)

The area of the village is based on village records.

Land use classification : The standard classification of land use data is given below :-

1. ***Forest***
2. **Not available for cultivation**
   - 2.1 Land put to non-agricultural uses.
   - 2.2 Barren and uncultivable lands
3. **Other uncultivated lands excluding fallow lands**
   - 3.1 Permanent pastures and other grazing lands.
   - 3.2 Land under miscellaneous tree crops and groves not included in the net area sown.
   - 3.3 Culturable Waste.
4. **Fallow-lands**
   - 4.1 Current fallows
   - 4.2 Other fallows
5. **Net area sown**

There is a departure from the standard classification in presentation of land used in village directory. However, both classifications are identifiable with each other as given below :-

Village Directory	**Standard classification (with Sl. No. of category)**
1. Forest (Col. 14)	Forest (1)
2. Irrigated by sources (Col.15)	Net area sown plus
3. Unirrigated (Col. 16)	Fallow-lands (4.1 + 4.2)
4. Culturable waste (Col. 17)	1. Permanent pastures and other grazing lands (3.1) 2. Land under miscellaneous crops etc. (3.2) 3. Culturable waste (3.3)
5. Area not available for cultivation (Col.18)	1. Land put to non agricultural uses (2.1) 2. Barren and uncultivable lands (2.2)

Irrigation by sources

The sources of net irrigated area are represented by the following code:-

Government Canal	GC
Well (without electricity)	W
Private Canal	PC
Well (with electricity)	WE
Tube-well (without electricity)	TW
Tube-well (with electricity)	TWE
Tank	TK
River	R
Lake	L
Waterfall	WF
Others	O
Total	T

EXPLANATION OF THE CODES USED IN THE TOWN DIRECTORY

The important concepts used in the Town Directory are discussed in the following paras:-

Class of Town (Statement 1 col.2)

The towns are classified into the following six groups by population size criterion :-

Population	Class
1,00,000 and above	I
50,000-99,999	II
20,000-49,999	III
10,000-19,999	IV
5,000-9,999	V
Below 5,000	VI

Civic Administration (Statement 1 col.2)

The civic administration status of a town is indicated by codes explained below: -

Municipal Corporation /Corporation	M.Corp.
Municipal Board	M.B.
Cantonment Board / Cantonment	C.B.
Notified Area Committee	N.A.C.
Town Area Committee	T.C.
Census Town	C.T.

Name of CD Block (Statement I-Col.5)

To locate the census town in the appropriate C.D. Block the name of C.D. Block is given.

Road Length (Statement IV Col.6)

The total road length within each town is given by the following codes :-

Pucca Road	PR
Kachcha Road	KR

System of Sewerage /drainage (Statement IV and IV A Col.7)

The system of sewerage / drainage are represented by the following codes :-

Sewer	S
Open Surface Drains	OSD
Box Surface Drains	BSD
Sylk Drains	SD
Cesspool Method	CD
Pit System	Pt.

The systems in order of importance, one following the other, are indicated in codes.

Method of disposal of Night Soil
Statement IV and IV-A (col.11 & 12)

The various methods of disposal of night soil are indicated by the following codes :-

Head Loads	HL
Baskets	B
Wheel barrows	WB
Septic Tank Latrines	ST
Sewerage	S

Two methods, out of the prevailing methods, have been indicated in codes in order of their importance.

Protected water supply (Statement IV. Cols. 12 and 13)

The following codes are used for indicating protected water supply system/sources.

(A) Sources of water supply (col.12)

Tube well / Hand Pump	TW
Tap Water	T
Well Water	W
Tank Water	TK

(B) System of Storage (col.13)

Overhead Tank	OHT
Service Reservoir	SR
River infiltration gallery	RG
Bore well pumping system	BWP
Pressure Tank	PT

Fire Fighting Service (Statement IV col.14)

'Yes' is recorded if fire fighting services are available within the town, In case these are not available within the town the name of the nearest place if in the same district or name of nearest district if outside the district where fire fighting services are available is indicated.

Medical Facilities (Statement V col. 4 and 5)

The following codes are used for presenting medical facilities:-

Hospital	H
Dispensary	D
Family Planning Centre	FPC
Health Centre/ Primary health centre/ Primary health sub centre/ Primary health unit etc.	HC
T.B. Clinic	TB
Nursing Home	NH
Others	O

To cover various system of medicine, the following procedure has been adopted :-

Ayurvedic	A
Homoeopathic	HOM
Unani	U

If none of the above codes is given, an allopathic system of medicine is indicated.

The system of medicine practised and number of institutions are indicated within parenthesis appended to the code representing the type of medical institutions. For example code H(A-1,2), D(Hom.2,U-1) exhibit that there are three hospitals, one Ayurvedic and 2 Allopathic and D (Hom. 2,U-1) represents that, there are two Homoeopathic and one Unani dispensaries.

The information on number of beds in each institution is provided in col.5.

Educational Facilities (Statement V Col.6 and 9)

(i) The following codes are used for depicting Arts, Science and Commerce Colleges imparting education of degree level and above:-

Arts only	A
Science only	S
Commerce only	C
Arts and Science only	AS
Arts and Commerce only	AC
Arts, Science and Commerce only	ASC
Law	L
University	U
Others	O

(ii) **Recognised Shorthand, Typewriting and other vocational training institutions (Satement V Col. 10)**

These are represented by the following codes :-

Shorthand	SH
Typewriting	TYPE
Shorthand & Typewriting	SH. TYPE
Others	O

(iii) **Higher Secondary/Intermediate/PUC/Junior College level/Secondary Matriculation, Junior Secondary and Middle School & Primary School (Statement V.Col. 11-14)**

Schools upto class V are treated as Primary School. Upto Class VIII these are treated as Junior Secondary or Middle School. Schools upto Class X are considered as Matriculation or Secondary or High School.

Schools or Colleges upto class XI or XII are put in the group of Higher Secondary/Intermediate /Pre-University/ Junior College etc.

Composite schools like middle schools with Primary classes, or secondary school with middle classes, are also included in the number of primary and middle schools respectively. For illustration, there are two primary schools and one middle school with primary classes the number of primary schools are given as three and that of middle school as one even though there are only three educational institution. So also in case of secondary or higher secondary schools.

If there are more than on educational institutions, the number is indicated within bracket.

If an educational facility is not available within the town, name of the nearest place within the district or name of the district if outside the district where such a facility available is indicated. The distance from the town of such a place is given in Kms. within brackets.

Recreational and cultural facilities

Public Libraries including Reading Rooms (Statement V. Col. 2)

The following codes are used :-

Public Libraries	PL
Reading Room	RR

ANALITICAL NOTE

History

Sankisa, Kampil and Kannauj the milestones in the ancient annals and ancient towns of the area that constitutes the present district, Farrukhabad, lend it a celebrate place in antiquity among the districts of the state. The glory of Kampil basks in the full blaze of mythical richness finding references in the Ramayan and Mahabharat a grammatical treatise by Pataniali. Sankisa is probably more ancient as made out by numerous coins of Raias and Satrapas of Mathura (Circa 200-100 BC). Like Kannauj, it was visited by Chinese pligrim. Fahien between 399 and 414 AD, thereby, suggesting the existence of Buddhist Monasteries though untraceable today. Kannauj rose as a comet in the firmament of political powers, reaching its first zenith of sway over almost whole of Northern India during the reign of Maukharis in the 7th century AD and started one of the richest imperial annals in the contemporary world it saw prosperity and ravages, cultural glory and decay with the rise and fall of various dynasties-Maukharis. Guriara Partiharas, Rashtra kutas, Chandellas and Gaharwars who staked their destiny with the political power of Kannauj. It was in 1018, when the first Muslim conquest occurred and the city fell to the ravages of Mahmud Ghaznavi but the glory of this area was restored by Gaharwar dynasty which continued to have its sway till 1198 AD when Shahab-ud-Din Ghori conquered the area by eliminating Raja Jai Chand, the last ruler of this dynasty. The area remained under the sway of Sultans of Delhi occasionally subjected to Rajput rebellions and under the Shargi kings of Jaunpur till the establishment of Mughal empire. The area was a scene of great strife between Sultans of Delhi and Sharigi kings and it was the bed of the Ganges near Kannauj where Sher Shah routed Humayun.

During the reign of Akbar, Kannauj was the Headquarters of 80 parganas of mohals. The city of Farrukhabad was founded by Mohammad Khan Bangash. He named the city after the emperor Farrukhsivar and the city soon rose to the status of capital of a province. Neighbouring Rohillas and Nawabs of Avadh wanted to annex the new province with the Nawabs of Avadh succeeding in doing so. The nawab of Avadh ceded the district to the British in 1801 starting colonial rule. Maratha wars (1804-05) drained out the resources of the district. The out-break of Mutiny tottered Britishers, resulting in their exodus from the district and the turmoil ended after the massacre of trapped Englishmen at Fatehgarh in the district. The district attained independence from colonial rule with the rest of the country in 1947.

Location

Along the entire eastern and northern boundary of the district except the stretch on the east, the Ganges bounds the district. On the west, Etah and Mainpuri districts are located. Etawah and Kanpur districts bound on the south and south east. On the other hand, Hardoi district is on the east. While Shahjahanpur and Budaun are on the north. The district is situated between latitude 26^0 47' and 27^0 42' north and longitude 79^0 7' and 80^0 2' east.

Topography and Climate

The district forms part of the level expansious of alluvium deposites along the ganges basin. Modern deposits of Ganges and Ramganga give rise to lowland or Tarai and the older form of deposit is called upland or Bangar. Upland is four fifth of the total area in the district and is traversed by rivers like Bagur, Kalinadi and Isan. On the left direction of the Ganges and close on the east by Ramganga occures the low land in the district. This lowland is subject to the flood mainly by river Ramganga. Soil in the entire district is of three types, the loam (domat) clay (Matiyar) and sand (bhur). Low land alluvium is chiefly loam. Sand occurs along the beds of the Ganges and

Ramganga. Ganges loam of the lowland is called Kachhar. The Ramganga soil is more thick. The low land loam is of poor quality than that laid by the Isan and the Kali Nadi in upland. Thus, the main rivers in the district are the Ganges. Ramganga, Kali Nadi and Isan. The streams of greatly seasonal nature are the Burhiganga or old Ganga, Bagar, Pandu and Rind or Arind.

Climate is similar to that found in adjoining district. Winter onsets from towards the close of October and continues until March end. The nights are cold in the winter and the humidity is decreased. Only few nights bring frost of mild degree. Winter rains lash mostly in January. Hail storms are rare. By the end of winter, the winds gets hotter. This signals approaching to summer. Come the April, the wind starts getting hotter. The loo becomes more ennervating by passing of the days. The mean temperature is highest during May and June. These months are hottest sometimes premonsoonal shawers appear following a duststorm, Mansoon breaks at the end of June or in the early July. With the onset of monsoon, the west hot wind dies and temperature dips. The humidity sours to the top. The dampness melts away in September.

Flora and Fauna

The forest have dwindled, occurring occasionally in patches. They harbour wild vegetations, mainly dhak, sheesham, jamun, neem, and peepal are the main trees found in these jungles.

The notable fauna are wolves, hyaenas, bule bull, black buck and wild pig. Stray of wild pig can be spotted on Khadar of the Ganges and Ramganga. Special mention may be made of snipe and water fowl among the avifauna. The birds inhabit this district during the cold weather.

Place of Interest

1.Kannauj

It is small but historic town of the district. The Jama Masjid in the town was built by Ibrahim Shah of Jaunpur in 1406 AD. There are also several important tombs and mosques in the town.

2. Kampil

This town is of great antiquity. It is mentioned in Mahabharata as capital of Panchala potentates. Here, a fort was built by Sultan Balban. It has ancient temples namely Rameshwar Nath and Kameshwar Nath. The place is sacred to the jains also.

3. Sankisa

Now, it is a hamlet on a mound. It was probably a fort. The main attractions are Ashoka Pillar and Bisari temple. The place is sacred for Hindus and Buddhists.

Also worth visiting, remarkably rich in past are the towns of Shamshaban, Khudaganj and Farrukhabad (Fatehgarh Fort). Shringirampur, on the Southern bank of the Ganges is famous for fairs. Incidentally, after Mathura, the district makes possible the largest number of fairs in the state.

Administrative Units

The seat of district administration is Farrukhabad. The district comprises of 4 tahsils, namely, Kaimganj, Farrukhabad, Chhibramau and Kannauj, There are 14 community development blocks. Farrukhabad is largest tahsil in terms of area.

The following table presents the distribution of the hierarchy of administration.

Table 1
Administrative Units

Name of Tahsil/ Development Block	Area in sq. km.	Number of				
		Gram Nayay Panchayats	Gram Sabhas	Revenue villages		Towns
				Total	Inhabited	
1	2	3	4	5	6	7
Kaimganj	941.0	34	289	441	381	3
Kaimganj	360.0	12	101	177	150	2
Nawabganj	231.0	9	78	90	88	-
Shamsabad	350.0	13	110	174	143	1
Farrukhabad	1226.0	53	363	569	501	3
Rajepur	354.0	13	91	166	136	-
Barhpura	134.0	9	58	96	82	2
Mohamadabad	410.0	14	99	122	121	-
Kamalganj	328.0	17	115	185	162	1
Chhibramau	1040.0	48	294	388	377	6
Chhibramau	322.0	17	105	132	129	2
Talgram	351.0	13	78	103	97	3
Saurikh	253.0	10	71	96	95	1
Haseran	114.0	8	40	57	56	-

Kannauj	1013.0	33	255	366	312	2
Jalalabad	206.0	9	63	93	79	-
Kannauj	420.0	11	93	165	125	1
Umarda	387.0	13	99	108	108	1
Total **	**4274.0**	**168**	**1201**	**1764**	**1571**	**14**

** Including Urban Area.

The district has 1764 revenve villages with 1571 inhabited villages. There are 168 Gram Nyay Panchayats with 1201 Gram Sabhas. The number of towns in the district is 14.

Economy

Infrastructure

The economy of the district sustains on the network of the communication arteries provided by rails as well as by roads. A broad guage rail track passes through the mid western part of the district serving a small hinterland while the metre guage rail track traverses the entire length of the district from south-east to north-west providing a total length of metre guage 118 kms. Against 27 kms. of broad guage in the district. There are 27, Railway stations in the district including halt. Road communication consists of 827 kms. of metalled roads out of which state high way account for 191 kms. District roads are 153 kms and rural roads 483 kms maintained by PWD and about 76 kms of road are under of district board and 150 kms under local bodies. The road length when measured per thousand sq km of area does not give any impressive picture of a well developed infrastructure. The length of pucca road per thousand sq. kms. was 283.05 km as per 1988-89.

Irrigation net work is made up of government canals, government and private tube wells. The total length of canals are 690 kms. There are 546 government tubewells. Presently canal system consists of parallel lower Ganges and Bewar feeder. The government canals cover 27305 hectares. The tube wells cover 178917 hectares, wells cover 4861 hectares, ponds and tanks cover only 221 hectares and other sources cover 295 hectares of total irrigated area 211599 (in 1989-90). The Ram Ganga Tehri Project and Katla Hal dams are under construction. With the completion of these projects. The potentials of irrigation will be greatly enhanced.

Per capita consumption of electricity is 67.73 kWh. in the district. There are 1272 villages having electricity facility.

Nationalized banks have 46 branches in the district. The regional rural bank have 841 branches. Also there are 18 branches set up by several cooperative banks. There are 6 land development banks in the district. Also there are 6 commercial branches.

Agriculture and Allied Sector

The economy having a periodical structure sustains on farming, Rabi and Kharif are the two main harvests. Rabi are raised in 127347 hectares and Kharif in 23907 hectares, Zaid the third harvest hardly exercises an enduring impact on economy.

Most important crop of the district is wheat, which is cropped extensively covering a total area of 135429 hectares. Yet potato steals the lime light by putting the district to the foremost place in the prolific protection of this important commercial crop. Potato is cultivated in a total area of 4450 hectares. Paddy is cultivated in total area of 27879 hectares under its cultivation. Pulses claims only 35788 hectares of the total cropped area. Oil seeds are still cultivated in smaller areas being merely 15455 hectares.

The agriculture continues to suffer from the smallness of the size of operational holdings is merely 0.8 hectare that mainifestly reflects the existence of subsistence farming.

Efforts are under way to make the agricultural economy more attractive and remunerative by increasing the out put per unit of land. The scientific method of cultivation is being increasingly adopted by farmers. Efforts are being also made for raising the production of wheat and rice by increasing the productivity per unit of land. The total fertilizer 65559 metric ton supplied in the district in 91-92. Improved agricultural implements are replacing the traditional ones steadily. There are as many as 3020 tractors, 93239 maston plough, 81399 harrow cultivators and 21485 big threshers pressed into service for carrying out various phases of agricultural operations. There are two Food Corporation of India godowns having capacity of 5000 metric ton, two were housing corporation godowns having capacity of 2210 metric ton, 28 state government godowns having capacity of 4481 metric ton, 5 cooperative godowns having capacity of 1911 metric ton, and one other godown having capacity of 4200 metric ton. There are 209 seed godowns with a storage capacity of about 27848 metric Ton.

The district is endowed with 1074692 heads of cattle, 293885 heads of cows, 340179 heads of buffaloes, 26501 heads of sheep, 2675 heads of goats and poultry birds number about 148461 heads. The quality of live-stock is poor. Selective breeding is not popular and oxen are of inferior quality. Efforts are being made to improve the quality of live-stock through artificial insemination centre and health care through 27 veterinary hospitals and 42 animal development centre and 46 artificial insemination centre. The horticulture potential is exploited only to a small extent. Orchards cover a small area of 8996 hectares.

Mining, Quarrying and Industry

The district is extremely poor in basic mineral resources, although rich in sand and brick-earth. Farrukhabad town is a celebrated place for cloth printing works. This is the foreign exchange spinning industry of this district, Sarees, bed sheets etc are got printed here in several small units manned by a large number of artisan households. The abundant production of potato is yet to find optimum economic utilization. Industries based on Potato, such as production of chips, flour alcohol etc. has a good potential in the district. Manufacturing of bidi is also an industry enjoying some importance. Kaimganj possess a small sugar mill and also a large number of small khandsari units. One fruit-processing unit has been set up at this place. There exist a number of units doing groundnut processing at Kannauj and Chhibramau. Kannauj town also holds an important place not only in the state but also in country for its scent industry and for production of sandal oil.

An average daily labour force of 2876 produce the goods in all the 65 factories registered under the factory Act, of 1948. About 26727 daily labour force is engaged in 6292 small-scale industries.

Amenities

The availability of amenities within easy reach reflects on the infrastrucural development of the area. The availability of some of the selected facilities have been discussed for urban and rural area separately as relevant to each of them. Certain important aspects of urban areas such as population, growth, finances, import-export and manufacturing activities etc. have also been discussed.

The following table presents the distribution of villages by amenities.

Table 2
Distribution of villages according to the availability of different amenities

Sl. No.	Community development block	No. of inhabited Villages	Number (with percentage) of villages having one or more of the following amenities							
			Education	Medical	Drinking Water	Post & Telegraph	Market/ hat	Communicati on	Approach by pucca roads	Power supply
1	2	3	4	5	6	7	8	9	10	11
1.	Kaimganj	150	98(65.33)	150(100.00)	150(100.00)	15(10.00)	11(7.33)	48(32.00)	89(59.33)	87(58.00)
2.	Nawabganj	88	80(90.91)	24(27.27)	88(100.00)	15(17.05)	3(3.41)	23(26.14)	47(53.41)	65(73.86)
3.	Shamsabad	143	92(64.34)	143(100.00)	143(100.00)	18(12.59)	6(4.20)	30(20.98)	49(34.27)	88(61.54)
4.	Rajepur	136	90(66.18)	136(100.00)	136(100.00)	19(13.97)	14(10.29)	66(48.53)	58(42.65)	70(51.47)
5.	Barhpura	82	63(76.83)	82(100.00)	82(100.00)	14(17.07)	5(6.10)	17(20.73)	52(63.41)	67(81.71)
6.	Mohamadabad	121	103(85.12)	121(100.00)	121(100.00)	23(19.01)	20(16.53)	45(37.19)	62(51.24)	117(96.69)
7.	Kamalganj	162	122(75.31)	161(99.38)	162(100.00)	22(13.58)	14(8.64)	31(19.14)	79(48.77)	145(89.51)
8.	Chhibramau	129	98(75.97)	129(100.00)	129(100.00)	23(17.83)	21(16.28)	25(19.38)	60(46.51)	94(72.87)
9.	Talgram	97	84(86.60)	97(100.00)	97(100.00)	19(19.59)	10(10.31)	32(32.99)	33(34.02)	62(63.92)
10.	Saurikh	95	75(78.95)	94(98.95)	95(100.00)	25(26.32)	27(28.42)	23(24.21)	32(33.68)	27(28.42)
11.	Haseran	56	43(76.79)	56(100.00)	56(100.00)	10(17.86)	12(21.43)	14(25.00)	24(42.86)	16(28.57)
12.	Jalalabad	79	69(87.34)	79(100.00)	79(100.00	15(18.99)	12(15.19)	7(8.86)	29(36.71)	64(81.01)
13.	Kannauj	125	100(80.00)	125(100.00)	125(100.00)	24(19.20)	18(14.40)	20(16.00)	49(39.20)	108(86.40)
14.	Umarda	108	101(93.52)	108(100.00)	108(100.00)	29(26.85)	32(29.63)	33(30.56)	59(54.63)	54(50.00)
	District	**1571**	**1218(77.53)**	**1505(95.80)**	**1571(100.00**	**271(17.25)**	**205(13.05)**	**414(26.35)**	**722(45.96)**	**1064(67.73)**

It can be observed from the above table that the educational facilities as reflected by location one or more educational institutions are available in 77.53 percent of the villages of the district. CD block Umarda is the most advantageous community development block in the matter of availability of educational facilities to (93.52 percent) villages in rural areas. The educational facilities are available in the lowest proportion of 64.34 percent of the villages in CD block Shamsabad. Medical facilities are

available in 95.80 percent villages of the district. The medical facilities reach the maximum proportion of 100.00 percent, of the villages of CD blocks Kaimganj, Shamsabad, Rajepur, Barhpura, Mohmadabad, Chhibramau, Talgram, Haseran, Jalalabad Kannauj and Umarda. The medical facilities are available in the lowest proportion of 27.27 percent of the villages of Nawabganj C.D. block. The drinking water facilities reach the maximum proportion of 100.00 percent of the villages of all development blocks, postal facilities are available within the villages to 17.25 percent of the villages in the district. These facilities are available in the largest proportion of 26.85 percent of the villages of Umarda CD block against the minimum of 10.00 percent of villages of Kaimganj CD block. Markets are held in 13.05 percent the villages of the district. These facilities are available in the largest proportion of 29.63 percent of the villages of Umarda CD block against minimum of 3.41 percent of villages Nawabganj CD block. Communication facilities as indicated by the location of railway station or provision of a bus stop are available in 26.35 percent of the villages of the district. These facilities are available in the largest proportion of 48.53 percent of the villages of Rajepur CD block and lowest proportion of 8.86 percent of the villages in Jalalabad block. Pucca road connects 45.96 percent of inhabited villages of the district. The largest proportion of 63.41 percent of the villages having approachability by pucca road is observed in Barhpura CD block and lowest proportion of 33.68 percent of the villages having approachability by pucca road in Saurikh CD block. Power supply reach 67.73 percent of the villages of the district. The highest proportion 96.69 percent of the villages having power supply is observed in Mohamadabad CD block. The lowest proportion of 28.42 percent of the villages having power supply is observed in Saurikh CD block.

Table 3
Proportion of rural population served by different amenities

Sl. No.	Community development block	Total population of inhabited villages in the C.D. block	Proportion of rural population served by the amenity of							
			Education	Medical	Drinking Water	Post & Telegraph	Market/ hat	Communication	Approach by pucca roads	Power supply
1	2	3	4	5	6	7	8	9	10	11
1	Kaimganj	152459	83.99	100.00	100.00	25.01	9.36	34.06	71.64	73.50
2	Nawabganj	112099	97.46	43.86	100.00	35.95	8.11	38.19	69.28	81.26
3	Shamsabad	135414	84.27	100.00	100.00	26.80	11.49	30.41	50.17	76.26
4	Rajepur	121090	85.96	100.00	100.00	34.10	23.52	53.12	55.15	72.77
5	Barhpura	95337	89.37	100.00	100.00	26.39	11.62	34.19	76.43	90.68
6	Mohamadabad	204424	94.13	100.00	100.00	49.74	41.27	54.09	66.89	90.93
7	Kamalganj	190760	88.44	99.81	100.00	25.35	16.67	26.16	57.39	93.64
8	Chhibramau	163786	88.97	100.00	100.00	38.69	23.75	29.11	57.97	80.24
9	Talgram	141508	93.23	100.00	100.00	38.88	17.69	44.69	50.32	76.59
10	Saurikh	116390	92.20	99.62	100.00	42.64	39.48	34.57	47.24	48.60
11	Haseran	85492	92.83	100.00	100.00	47.89	23.13	34.94	48.79	34.03
12	Jalalabad	116016	95.86	100.00	100.00	44.53	35.00	16.33	52.87	88.26
13	Kannauj	135906	87.46	100.00	100.00	29.53	23.15	17.57	44.96	91.16
14	Umarda	214964	97.99	100.00	100.00	48.71	46.24	45.09	68.61	62.54
	District	**1985645**	**91.00**	**96.79**	**100.00**	**37.08**	**24.97**	**35.96**	**59.10**	**77.14**

As much as 91.00 percent of the rural population of the district have one or more educational institutions. The maximum proportion of 97.99 percent of the rural population of Umarda CD block lives in the villages with educational facilities. The lowest proportion of 83.99 percent is observed in Kaimganj CD block. Medical facilities are available to 96.79 percent of the rural population of the district. The maximum proportion of 100.00 percent of rural population of Kaimganj, Shamsabad, Rajepur, Barhpura, Mohamadabad, Chhibramau, Talgram, Haseran, Jalalabad, Kannauj and Umarda CD block lives in the villages having medical facilities. The lowest proportion of 43.86 percent is observed in Nawabganj C.D. block. The drinking water facilities reach the maximum proportion of 100.00 percent in all community development blocks of rural population of the district. The population which can have postal and telegraph facilities in their villages account for 37.08 percent of the rural population of the district. The maximum proportion of 47.94 percent in Mohmadabad CD block of the rural population is living in the village where postal facilities are available against the lowest proportion of 25.35 percent in Nawabganj CD block. About. 24.97 percent of rural population of the district inhabited villages have the market/hat facility. The largest proportion of 46.24 percent of rural population is served by market facilities in Umarda CD block against the lowest proportion of 8.11 percent in Nawabganj CD block. Communication facilities are available to 35.96 percent of the rural population which can avail them selves of the facilities of a bus stop or a railway station or both with in their villages in the district. The highest proportion 54.09 percent of population of Mohamadabad CD block lives in the villages having a railway station or a bus stop or both. The lowest proportion 16.33 percent of the population of Jalalabad CD block served by these facilities. The population living in the villages connected by pucca road account for 59.10 percent of the total rural population of the district. The highest proportion of 54.09 percent of the rural population living in the villages served by pucca road is observed in Mohamadabad CD block against 16.33 percent in Jalalabad CD block. Persons living in villages having power supply make 77.14 percent of the total rural population of the district. The highest proportion of 93.64 percent of the rural population living in the villages served by power supply is observed in Kamalganj CD block against 34.03 percent in Haseran CD block.

Table 4

Distribution of villages not having certain amenities, arranged by distance ranges from the places where these are available.

Sl. No.	Villages not having the amenity of	No. of villages where the amenity is not available and available at distance of and available at distance of			
		-5 Kms.	5-10 Kms.	10+Kms.	Total(Cols. 2-4)
1	2	3	4	5	6
1	Education	347	6	0	353
2	Medical	64	2	0	66
3	P & T	1242	55	3	1300
4	Market/Hat	1069	238	59	1366
5	Communications	864	232	61	1157

The above table reveals that 353 villages do not have any educational institution. However over whelming number (347) of them lie within the distance of 5 kms and 6 are located within the distance range of 5-10 kms and not a single villages at the distance of 10 kms and beyond from places where educational facilities are available. Of 66 villages not having medical facilities 64 are situated with in the distance of 5 kms, two villages within the range of 5-10 and not a single villages at the distance of 10 kms and beyond from places where medical facilities are available. Of 1300 villages not having postal facilities. 1242 villages are situated within the distance of 5 kms, 3 villages within the distance of 5-10 kms and 3 within the range of 10 kms and beyond from the place where postal facilities are available. Of 1366 villages not having market facilities, the inhabitants of the 1069 villages can avail themselves of these facilities within the distance of 5 kms. Those 238 villages within the distance of 5-10 kms and 59 villages within the distance of 10 kms and beyond from the places where market facilities are available. There are 1157, villages not having either a bus stop or railway station. The inhabitants of 864 villages can have these facilities within the distance of 5 kms. Those of 232 villages have these facilities available within distance of 5-10 kms and 61 villages can have these facilities within the distance of 10 kms and beyond from the place where a bus stop or railway stations available.

Table 5

Distribution of villages according to the distance from the nearest town and availability of different amenities

Distance range from the nearest town (in Kms)	No. of inhabited villages in each range	No. (with percentage) of villages having the amenity of							
		Education	Medical	Drinking water	Post & Telegraph	Market / hat	Communication	Approach by pucca road	Power supply
1	2	3	4	5	6	7	8	9	10
0-5	413	316(76.51)	411(100.00)	413(100.00)	53(12.83)	35(8.47)	108(26.15)	242(58.60)	317(76.76)
6-15	782	610(78.01)	782(100.00)	782(100.00)	146(18.67)	104(13.30)	188(24.04)	331(42.33)	505(64.58)
16-50	375	292(77.87)	375(100.00)	375(100.00)	72(19.20)	66(17.60)	117(31.20)	148(39.47)	241(64.27)
51+	1	0(0.00)	1(100.00)	1(100.00)	0(0.00)	0(0.00)	1(100.00)	1(100.00)	1(100.00)
Unspecified	-	-	-	-	-	-	-	-	-
Total	**1571**	**1218(77.53)**	**1505(95.80)**	**1571(100.00)**	**271(17.25)**	**205(13.05)**	**414(26.35)**	**722(45.96)**	**1064(67.73)**

It can be seen from the above table that the largest number of 782 villages are located in the distance range of 6-15 kms. From the nearest town 413 villages lie in the vicinity of town within 5 kms of distance. Quite a good number of villages 375 can be said to be remotely located as they lie at the diatance of 16-50 kms and only one village is located at the diatance of 50 kms and beyond from the nearest town. The table does not show any distinct relationship between the distance from the nearest town and the extent of coverage by various amenities, except that most of the amenities tend to show highest coverage among the villages situated in the vicinity of towns being nearly within 5 kms of distance.

Table 6
Distribution of villages according to population range and amenities available

Population range	No. of inhabited villages in each range	No. (with percentage) of villages having the amenity of							
		Education	Medical	Drinking water	Post & Telegraph	Market / hat	Communication	Approach by pucca road	Power supply
1	2	3	4	5	6	7	8	9	10
-499	381	159(41.73)	366(96.06)	381(100.00)	13(3.41)	18(4.72)	68(17.85)	113(29.66)	182(47.77)
500-1999	939	811(86.37)	892(94.99)	939(100.00)	114(12.14)	101(10.76)	230(24.49)	426(45.37)	669(71.25)
2000-4999	217	214(98.62)	213(98.16)	217(100.00)	111(51.15)	67(30.88)	93(42.86)	156(71.89)	184(84.79)
5000+	34	34(100.00)	34(100.00)	34(100.00)	33(97.06)	19(55.88)	23(67.65)	27(79.41)	29(85.29)
Total	**1571**	**1218(77.53)**	**1505(95.80)**	**1571(100.00)**	**271(17.25)**	**205(13.05)**	**414(26.35)**	**722(45.96)**	**1064(67.73)**

The largest number of 381 villages have a population size of less than 500. There are 939 villages with a population size of (500-1999). There are 217 villages with a population size of (2000-4999), 34 villages with a population size of 5000 and above. The education facilities are cent percent in villages in population size of 5000+ and 41.73 percent the lowest in the population size of less than 500. The medical facilities are hundred percent in the population size (5000+) and above and lowest (94.99 percent) in the population size of 500-1999. The drinking water facility reaches upto maximum 100.00 percent in villages of all sizes of population. The post and telegraph facilities are higher 97.06 percent in the population size of 5000 and above and lowest 3.41 percent in the population size of less than 500. The market facilities are 55.88 percent in the size of population 5000 and above and 4.72 percent in the size of population less 500. Communication facilities are 67.65 percent in the size of population of 5000 and above and 17.85 percent in the size of population of less than 500. The approaches by pucca road is 79.41 percent in the size of population of 5000 and above and lowest 29.66 percent in the size of population of less than 500. The Power supply is 85.29 percent in size of population 5000 and above and 47.77 percent in size of population of less than 500.

Table 7
Distribution of villages according to land use

Sl. No.	Community development block	No. of inhabited villages	Total area	Percentage of cultivable area to total area	Percentage of irrigated area to total cultivable area
1	2	3	4	5	6
1	Kaimganj	150	50261.00	62.86	53.13
2	Nawabganj	88	22977.00	77.02	69.83
3	Shamsabad	143	34966.00	64.32	72.01
4	Rajepur	136	32004.52	67.91	67.09
5	Barhpura	82	13788.63	68.74	86.71
6	Mohamadabad	121	40419.66	76.28	81.25

7	Kamalganj	162	34414.25	75.54	80.16
8	Chhibramau	129	29997.25	82.63	65.35
9	Talgram	97	28857.65	74.90	76.01
10	Saurikh	95	26639.32	63.10	78.23
11	Haseran	56	20904.57	69.60	67.96
12	Jalalabad	79	20798.00	77.66	74.29
13	Kannauj	125	27572.00	78.48	65.52
14	Umarda	108	51084.00	62.99	68.67
	District	**1571**	**434684.31**	**70.75**	**70.87**

Cultivable area = Irrigated + Unirrigated area

It can be observed from the above table that 70.75 percent of the area of district is cultivable, which includes net area sown 70.87 percent cultivable area is irrigated. Chhibramau CD block has largest – cultivable area with 82.63 percent of its area being cultivable. Kaimganj CD block is the least cultivable with 62.86 percent of its area cultivable. Barhpura CD block is the largest irrigated block with 86.71 percent irrigation area to total cultivable area and Kaimganj CD block is the least irrigated with 53.13 percent to total cultivable area.

Table 8
Per capita receipt and expenditure in towns

Sl. No.	Class, name & civic status of the town	Per capita (in Rs.)								
		Receipt				Expenditure				
		Total	Receipt through taxes ect	Receipt from all sources	Total Expenditure	General administration	Expendi ture on public health & conveniences	Public works	Expenditure on public Institutions	other aspects
1	2	3	4	5	6	7	8	9	10	11
1	III Chhibramau M.B.	115.47	52.45	63.02	105.21	5.65	26.90	29.39	-	43.27
2	I Farrukhabad M.B.	70.99	31.25	39.74	67.04	7.59	48.92	4.31	1.29	4.93
3	IV Fatehgarh Cantt.	233.81	1.93	231.88	231.34	9.33	129.69	25.93	26.86	39.53
4	III Gursahaiganj M.B.	92.18	6.47	85.71	90.40	49.14	5.40	28.93	-	6.93
5	III Kaimganj M.B.	103.79	66.39	37.40	103.89	35.58	28.29	16.36	-	23.65
6	IV Kumalganj T.A.	86.48	17.27	69.21	78.46	7.19	30.17	0.66	-	40.44
7	VI Kampil T.A.	39.76	1.41	38.35	54.99	11.38	10.10	12.07	-	21.44
8	II Kannauj M.B.	73.22	32.08	44.14	76.21	4.06	24.24	21.01	8.18	18.72
9	III Samdhan T.A.	24.99	-	24.99	21.74	1.76	4.97	10.80	-	4.21

10	V Saurikh T.A.	111.24	38.40	72.84	67.50	10.73	10.96	32.41	-	13.40
11	IV Shamsabad T.A.	40.10	10.22	29.88	39.99	27.96	-	9.41	-	2.62
12	V Sikanderpur T.A.	96.32	3.57	92.75	87.86	16.56	32.62	32.03	-	6.65
13	V Talgram T.A.	41.85	1.50	40.35	41.36	9.70	-	14.61	-	17.05
14	IV Tirwaganj T.A.	50.61	5.97	44.64	43.38	12.26	17.11	10.73	-	3.28
	District	**79.65**	**27.84**	**51.81**	**75.68**	**12.11**	**34.60**	**13.15**	**2.45**	**13.37**

Per capita receipt ranges between the maximum of Rs. 233.81 in Fatehgarh Cantt. and minimum of Rs. 24.99 in Samdhan T.A. It is observed that per capita receipt and expenditure tend to be higher in Municipal Board towns than in town areas. Receipt through taxes is higher than that from other sources in Kaimganj M.B. (Rs. 66.39) and receipt through other sources is higher than that from taxes in Municipal Board, Town Areas and Notified Areas except Kaimganj as shown above. Per capita expenditure varies between the maximum of (Rs. 231.34) in Fatehgarn cantt. and minimum (Rs.71.74) in Samdhan T.A. Public health and convenience claims large share of expenditure of Rs. 129.69 in Fatehgarh. Public works claims large share cantt. of expenditure of Rs. 32.41 in Saurikh T.A. General administration and expenses on public institutions claims small share of expenditure as compared to public health and convenience and public work.

Table 9
Schools per ten thousand of population in towns

Sl. No.	Class, name & civic status of the town	Number of schools per ten thousand population			
		Higher Secondary Inter/PUC/Junior/ College	Secondary/ Matriculation	Junior Secondary/Middle	Primary
1	2	3	4	5	6
1	III Chhibramau M.B.	1.12	4.22	3.37	5.90
2	I Farrukhabad M.B.	0.77	0.77	1.64	3.39
3	IV Fatehgarh Cantt.	1.41	1.41	1.41	1.41
4	III Gursahaiganj M.B.	1.16	1.16	1.54	1.54
5	III Kaimganj M.B.	0.75	1.12	3.74	7.85
6	IV Kamalganj T.A.	1.80	1.80	3.60	5.40
7	VI Kampil T.A.	1.48	-	-	2.96
8	II Kannauj M.B.	1.02	1.02	2.88	4.92
9	III Samdhan T.A.	-	-	0.48	1.91
10	V Saurikh T.A.	2.43	3.64	3.64	12.14
11	IV Shamsabad T.A.	1.03	-	1.03	1.54
12	V Sikanderpur T.A.	1.40	1.40	2.80	2.80
13	V Talgram T.A.	1.04	1.04	4.16	3.12
14	IV Tirwaganj T.A.	1.30	1.95	5.84	5.84
	District	**0.95**	**1.19**	**2.24**	**4.00**

It can be seen from the above table that there are 4.00 primary schools per 10000 of urban population in the district. The ratio ranges between the maximum of 12.14 primary schools in Saurikh T.A. and minimum of 1.41 primary schools in Fatehgarh cantt. A ratio of 2.24 junior secondary schools is obtained in the urban areas of the district. The higher ratio of 5.84 junior secondary schools is obtained in Tirvaganj T.A. against minimum of 0.48 in Samdhan T.A. A ratio of 1.19 schools of matriculation standard is obtained per 10000 of urban population in the district. The ratio various between the maximum of 4.22 schools of matriculation standard in Chhibramau M.B. and minimum 0.77 schools of matriculation standard in Farrukhabad M.B. A ratio of 0.95 Inter colleges per 11000 of population can be seen in urban areas of the district. Highest ratio of 2.43 Inter collages per ten thousand of population can be observed in Saurikh T.A. against lowest ratio of 0.75 Inter colleges in Kaimganj M.B.

Table 10
Number of beds in medical institutions per thousand population in towns

Sl. No.	Class, name & civic status of the town	Number of beds in medical institution per 1,000 population
1	2	3
1	III Chhibramau M.B.	0.56
2	I Farrukhabad M.B.	2.36
3	IV Fatehgarh Cantt.	5.30
4	III Gursahaiganj M.B.	0.46
5	III Kaimganj M.B.	2.62
6	IV Kamalganj T.A.	0.45
7	VI Kampil T.A.	-
8	II Kannauj M.B.	0.51
9	III Samdhan T.A.	-
10	V Saurikh T.A.	0.49
11	IV Shamsabad T.A.	1.44
12	V Sikanderpur T.A.	1.12
13	V Talgram T.A.	0.83
14	IV Tirwaganj T.A.	1.17
	District	**2.80**

There are 2.80 percent beds in medical institution per 1000 of urban population in the district. The ratio ranges between the maximum of 5.30 in Fatehgarh cantt. against the minimum of 0.45 in Kamalganj T.A.

Table 11
Proportion of slum population in towns

Class, name & civic status of the town	Proportion of slum population to total population of the town	Density in slums (per Sq. Km.)
1	2	3
1. I Farrukhabad cum-Fatehgarh M.B.	10	2611
2 II Kannauj M.B.	13	17333

There are only two towns (Farrukhabad cum Fatehgarh M.B. and Kaimganj M.B.) having slum population. The proportion of slum population to total population of the town is 10 percent in Farrukhabad cum Fatehgarn cantt having density in slum area as 2611 persons per sq km. It is surpassed by Kannauj M.B. which has a higher proportion of slum population as 13 percent to total population and density being 17333 persons per sq. km.

Table 12
Most important commodities manufactured, exported and imported in towns

Sl;. No.	Class, name & civic status of the town	Most important Commodity		
		Manufactured	Exported	Imported
1	2	3	4	5
1	III Chhibramau M.B.	Agricultural Implements	Potatoes	Iron
2	I Farrukhabad M.B.	Soap	Printed sarees	Coal
3	IV Fatehgarh Cantt.	-	-	Wheat
4	III Gursahaiganj M.B.	Bidi	Bidi	Tendu Leaves
5	III Kaimganj M.B.	Tobacco	Tobacco	Wheat
6	IV Kamalganj T.A.	Bidi	Potatoes	Tendu Leaves
7	VI Kampil T.A.	-	Tobacco	Kerosin Oil
8	II Kannauj M.B.	Sandalwood oil	Sandalwood oil	Sandal Wood
9	III Samdhan T.A.	Bidi	Bidi	Tobacco
10	V Saurikh T.A.	Bidi	Bidi	Tendu Leaves
11	IV Shamsabad T.A.	Shoes	Tobacco	Kerosin Oil
12	V Sikanderpur T.A.	Bidi	Potatoes	Diesel
13	V Talgram T.A.	Bidi	Potatoes	Tendu Leaves
14	IV Tirwaganj T.A.	Bidi	Bidi	Tendu Leaves

The most important commodities manufactured are agricultural implements, soap, bidi, tobacco, sandal wood oil and shoes. The important commodities exported are potatoes, printed sarees, bidi, tobacco, and sandal wood oil. The important commodities imported are iron, coal, wheat, tendu leaves, kerosene oil, sandal woods, tobacco and diesel.

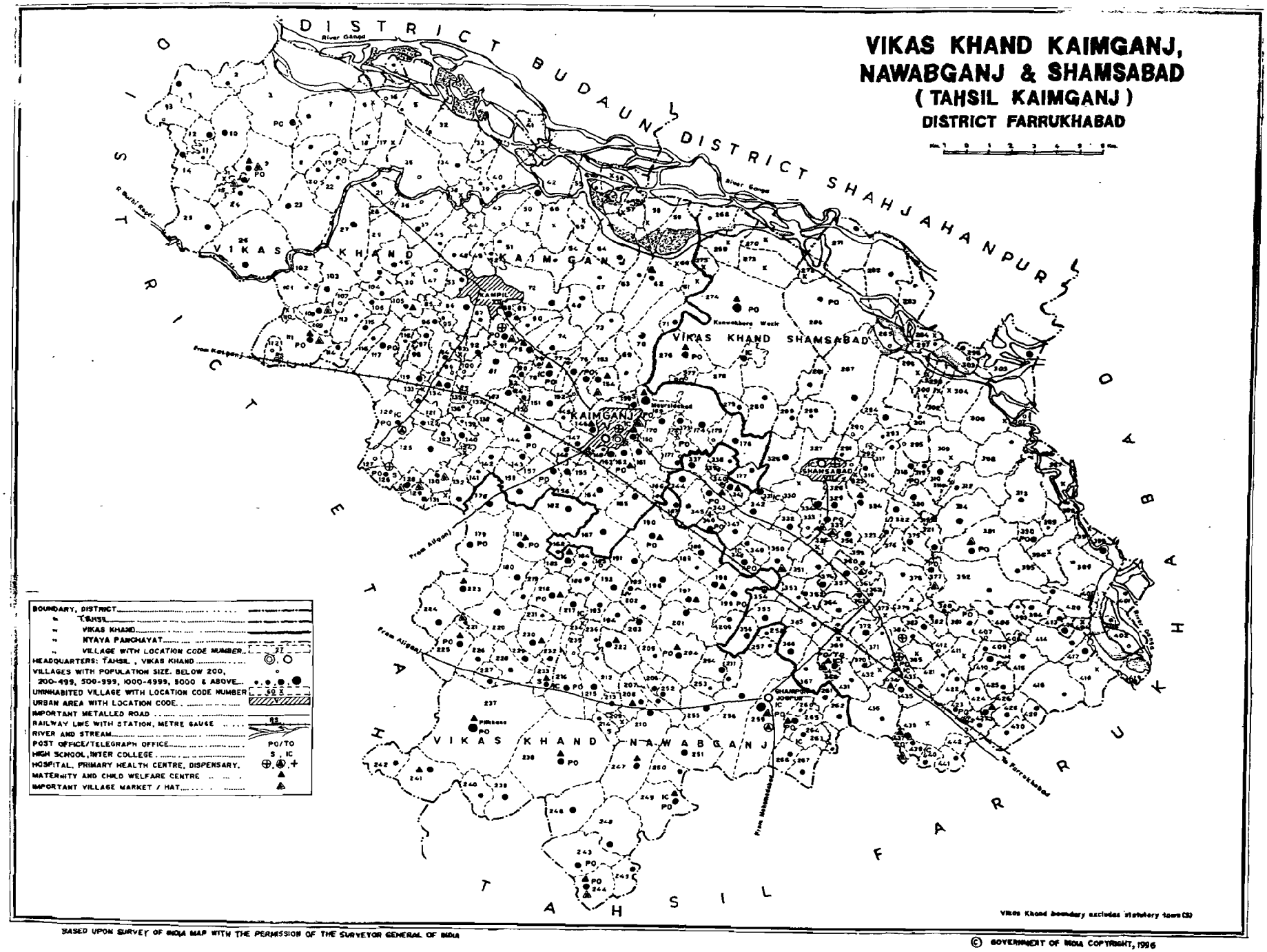
VIKAS KHAND KAIMGANJ,
NAWABGANJ & SHAMSABAD
(TAHSIL KAIMGANJ)
DISTRICT FARRUKHABAD
DISTRICT BUDAUN
DISTRICT SHAHJAHANPUR
DISTRICT FARRUKHABAD
TAHSIL KAIMGANJ
VIKAS KHAND KAIMGANJ
VIKAS KHAND SHAMSABAD
VIKAS KHAND NAWABGANJ
KAIMGANJ
SHAMSABAD
NAWABGANJ
River Ganga
River Ganga
From Kanpur
From Aliganj
From Aliganj
From Mohammadi
To Farrukhabad
Kaimganj Road
Kaimganj Road
Kaimganj Road

District Name : Farrukhabad

ग्राम में उपलब्ध जन सुविधायें - [यदि ग्राम मे सुविधा उपलब्ध नही है तो डैश (-) लगाने के बाद ग्राम से जितनी दूरी पर सुविधाये उपलब्ध है वह दूरी मोटे तौर पर इस प्रकार कोष्ठको -5 कि.मी., 5-10 कि.मी. एवं 10+ कि.मी. की सामान्य श्रेणियों में दी गयी है]
Amenities Available - [If not available within the village, a dash (-) has been shown in the column and next to it, in brackets, the distance in broad ranges viz. -5 Kms., 5-10 kms. and 10+ kms. of the nearest place where the facility is available has been given.]

लोकेशन कोड नं. Location Code No.	ग्राम का नाम Name of Village	ग्राम का कुल क्षेत्रफल (हेक्टेयर में) Total area of the village (in hectares)	कुल जनसंख्या एवं परिवारों की संख्या Total population and number of households	शैक्षणिक Educational	चिकित्सा सम्बन्धी Medical	पीने का पानी (पीने योग्य) Drinking Water (Potable)	डाक और तार Post and Telegraph	बाजार/हाट का दिन/के दिन यदि कोई हो Day(s) of market/hat, if any	संचार साधन (बस स्टाप, रेलवे स्टेशन, जल मार्ग Communications (Bus stop, Railway station, Water way)
1	2	3	4	5	6	7	8	9	10
C.D. Block :- Kaimganj						Tahsil :- Kaimganj			
1	Shahipur	430.00	1030 (159)	P(1)	CHW(1)	W,HP	-(5-10)	-(5-10)	-(5-10)
2	Bhartri	249.00	520 (102)	-(-5)	CHW(1)	W,HP	-(-5)	-(5-10)	-(5-10)
3	Bahbal Pur	1404.00	3500 (517)	P(3)	CWC(1),PHS(1)	W,HP	PO	-(-5)	-(-5)
4	Kairai	104.00	300 (45)	-(-5)	CHW(1)	W,HP	-(5-10)	-(5-10)	-(5-10)
5	Pathramai	336.00	439 (39)	P(2)	CHW(1)	W,HP	-(5-10)	-(5-10)	-(5-10)
6	Badar	225.00	----------	U N - I N H A B I T E D ----------		गैर आबाद	----------		
7	Mistini	576.00	842 (188)	P(2)	CHW(1)	W,HP	-(-5)	-(5-10)	-(5-10)
8	Bhainsari	226.00	746 (111)	-(-5)	CHW(1)	W,HP	-(-5)	-(-5)	-(-5)
9	Siwara Khas	571.00	1280 (219)	P(2),M(1)	MWC(1),CWC(1),PHS(1)	W,HP	PO	MON,THU	BS
10	Gaurkhera	9.00	1231 (198)	P(2)	CHW(1)	W,HP	-(-5)	-(-5)	-(-5)
11	Jinwah	96.00	369 (63)	-(-5)	CHW(1)	W,HP	-(-5)	-(-5)	-(-5)
12	Jinaul	147.00	1215 (140)	-(-5)	CHW(1)	W,HP	-(-5)	-(-5)	-(-5)

VILLAGE DIRECTORY
भूमि प्रयोग
LAND USE

जिले का नाम : फर्रुखाबाद

भूमि प्रयोग Land Use
(अर्थात् भूमि के पृथक - पृथक वर्गों के अन्तर्गत क्षेत्रफल - हेक्टेयर में दशमलव के दो निकटतम अंकों में परिवर्तित)
(i.e. area under different type of land use in hectares rounded upto two decimal places)

ग्राम तक पहुँचने का मार्ग Approach to village	निकटतम कस्बा और उसकी दूरी (कि.मी. में) Nearest Town and distance (in Kms.)	बिजली की आपूर्ति Power supply	वन Forest	स्रोत द्वारा सिंचित Irrigated (by source)	असिंचित Unirrigated	कृषि योग्य बंजर भूमि (गोचर तथा उपवन सहित) Culturable waste (including gaucher and groves)	कृषि के लिये अनुपलब्ध क्षेत्र Area not available for cultivation	ग्राम का नाम Name of Village	लोकेशन कोड नं. Location code No.
11	12	13	14	15	16	17	18	2	1
विकास खण्ड :-	कैमगंज						तहसील :-	कैमगंज	
KR	KAMPIL 16	-	-	W(93.00),TW(31.00)	239.00	14.00	53.00	शाहीपुर	1
KR	KAMPIL 18	-	-	W(3.00),TW(15.00) TK(1.00)	218.00	3.00	9.00	भरथरी	2
PR	KAMPIL 15	ED	-	W(35.00),TW(195.00)	936.00	179.00	59.00	बहबलपुर	3
PR ,FP	KAMPIL 5	-	-	TW(46.00)	53.00	0.00	5.00	कैरई	4
FP	KAMPIL 5	-	-	W(96.00)	180.00	54.00	6.00	पथरामई	5
KR	KAMPIL 18	-	-	GC(4.00)	77.00	12.00	132.00	बक्कार	6
FP	KAMPIL 14	-	4.00	TW(72.00)	339.00	12.00	149.00	मिस्तनी	7
KR	KAMPIL 12	EAG	-	TWE(110.00)	95.00	7.00	14.00	भैंसरी	8
PR	KAMPIL 12	EA	2.00	TW(229.00)	214.00	99.00	27.00	सिवारा खास	9
PR	KAMPIL 14	-	-	W(5.00)	0.00	0.00	4.00	गौरखेड़ा	10
KR	KAMPIL 15	-	-	TW(61.00)	27.00	3.00	5.00	जिनवाह	11
PR	KAMPIL 15	-	-	TW(83.00)	41.00	13.00	10.00	जिनौल	12

1		3	4	5	6	7	8	9	10
13	Jairamdevpur	247.00	132 (17)	P(1)	CHW(1)	W,HP	-(-5)	-(-5)	-(-5)
14	Mahmoodpur Sinaura	415.00	1083 (174)	P(2)	CHW(1)	W,HP	-(-5)	-(-5)	-(-5)
15	Siwarimukul	104.00	1089 (154)	P(2)	CHW(1)	W,HP	(-5)	MAH	BS
16	Mantpura	115.00	243 (37)	-(-5)	CHW(1)	W,HP	-(5-10)	-(5-10)	-(5-10)
17	Chaureta	324.00	----------	U N - I N H A B I T E D	----------	गैर आबाद		----------	
18	palitpur	131.00	----------	U N - I N H A B I T E D	----------	गैर आबाद		----------	
19	Raukri	132.00	969 (156)	P(1)	CWC(1),PHS(1)	W,HP	PO	-(5-10)	BS
20	bhatmai	105.00	548 (87)	-(-5)	CHW(1)	W,HP	-(-5)	-(5-10)	BS
21	Kamruddin Nagar	609.00	944 (124)	P(2)	CHW(1)	W,HP	-(-5)	-(5-10)	BS
22	Hazrat Ganj	217.00	409 (62)	-(-5)	CHW(1)	W,HP	-(-5)	-(-5)	BS
23	Goojar Pur	610.00	1142 (185)	P(1)	CHW(1)	W,HP	-(-5)	-(-5)	-(-5)
24	Nagla Khamani	255.00	728 (130)	-(-5)	CHW(1)	W,HP	-(-5)	-(-5)	-(-5)
25	Sikandarpur Agu	517.00	1391 (235)	P(1)	CHW(1)	W,HP	-(-5)	-(-5)	-(-5)
26	Shadnagar	881.00	2111 (267)	P(1)	CHW(1)	W,HP	-(-5)	-(-5)	-(-5)
27	Sikandarpur Tihaiya	560.00	1359 (206)	P(1)	PHS(1)	W,HP	-(5-10)	-(5-10)	-(5-10)
28	Rustam Nagar	64.00	116 (17)	-(-5)	CHW(1)	W,HP	-(5-10)	-(5-10)	BS
29	Bilha	355.00	963 (141)	P(2)	CHW(1)	W,HP	-(5-10)	-(5-10)	-(5-10)
30	Bhuda	149.00	----------	U N - I N H A B I T E D	----------	गैर आबाद		----------	

11	12	13	14	15	16	17	18	2	1
FP	KAMPIL 17	-	-	TW(110.00)	71.00	44.00	22.00	गौरीमहादेवपुर	13
KR	KAMPIL 15		1.00	W(100.00),TW(174.00) TK(1.00)	98.00	14.00	5.00	महमूदपुर सिनौड़ा	14
PR	KAMPIL 12	EA	-	TW(79.00)	12.00	6.00	7.00	सिवरामुकुट	15
FP	KAMPIL 11	-	-	TW(28.00)	29.00	21.00	37.00	मंतपुरा	16
KR	KAMPIL 9	-	-	W(8.00)	214.00	13.00	89.00	चौडेरा	17
KR	KAMPIL 10	-	-	W(20.00)	94.00	3.00	14.00	पलीदपुर	18
PR	KAMPIL 9	-	-	W(50.00),TW(20.00)	55.00	1.00	6.00	रौकरी	19
PR	KAMPIL 9	-	-	W(7.00),TW(80.00)	9.00	2.00	7.00	भटुमई	20
PR	KAMPIL 7	-	-	W(40.00),TW(111.00) TWE(32.00)	166.00	0.00	260.00	कमरुद्दीननगर	21
PR	KAMPIL 8	-	-	TW(101.00)	68.00	45.00	3.00	हजरतगंज	22
KR	KAMPIL 11	EAG	-	W(27.00),TWE(37.00)	463.00	62.00	21.00	गूजरपुर	23
KR	KAMPIL 15	EAG	-	TWE(203.00)	39.00	6.00	7.00	नगला खमानी	24
KR	KAMPIL 15	-	2.00	TW(389.00)	98.00	15.00	13.00	सिकंदरपुर आगू	25
KR	KAMPIL 13	EAG	-	W(114.00),TWE(224.00)	427.00	92.00	24.00	शादनगर	26
FP	KAMPIL 7	ED,EAG	1.00	W(1.00),TW(15.00) TWE(270.00)	232.00	6.00	35.00	सिकंदरपुर तिलैया	27
PR	KAMPIL 6	-	-	W(4.00),TW(14.00) TWE(11.00)	25.00	5.00	5.00	रुस्तम नगर	28
KR	KAMPIL 6	-	1.00	W(3.00),TW(39.00) TWE(142.00)	134.00	18.00	18.00	बिलहा	29
KR	KAMPIL 5	-	-	W(1.00),TW(14.00) TWE(41.00)	60.00	27.00	6.00	भूडा	30

31	Old Nagla Ishwar	15.00	----	U N - I N H A B I T E D		गैर आबाद			
32	Hamirpur Mafrilal	291.00	318 (56)	-(-5)	CHW(1)	W,HP	-(-5)	-(-5)	-(-5)
33	Kattiyari	120.00	----------	U N - I N H A B I T E D ----------		गैर आबाद	----------		
34	Shahpur	282.00	701 (107)	P(1)	CHW(1)	W,HP	-(5-10)	-(5-10)	-(5-10)
35	Bajra	567.00	187 (34)	-(-5)	CHW(1)	W,HP	-(-5)	-(-5)	-(-5)
36	Bangas Nagar	166.00	172 (25)	-(-5)	CHW(1)	W,HP	-(-5)	-(-5)	-(-5)
37	Savitapur Biharipur	325.00	597 (98)	P(4)	CWC(1)	W,HP	-(-5)	-(-5)	BS
38	Gangpur	127.00	----------	U N - I N H A B I T E D ----------		गैर आबाद	----------		
39	Fatehpur	174.00	497 (80)	P(1)	CHW(1)	W,HP	-(5-10)	-(5-10)	-(5-10)
40	Sheshpur Hushanga	264.00	345 (45)	-(5-10)	CHW(1)	W,HP	-(5-10)	-(5-10)	-(5-10)
41	Lakhamidas Pur	165.00	----------	U N - I N H A B I T E D ----------		गैर आबाद	----------		
42	Eklahra	567.00	1696 (239)	-(5-10)	CHW(1)	W,HP	-(5-10)	-(5-10)	-(5-10)
43	Nunera	258.00	151 (29)	-(5-10)	CHW(1)	W,HP	-(5-10)	-(5-10)	-(5-10)
44	Rasulpur kayasth	94.00	----------	U N - I N H A B I T E D ----------		गैर आबाद	----------		
45	Akbarpur	307.00	271 (60)	-(-5)	CHW(1)	W,HP	-(-5)	-(-5)	BS
46	Kamlapur	203.00	564 (94)	-(-5)	CHW(1)	W,HP	-(-5)	-(-5)	-(-5)
47	ShankarpurHarharpur	128.00	69 (8)	-(-5)	CHW(1)	W,HP	-(-5)	-(-5)	-(-5)
48	Graspur	165.00	378 (79)	-(-5)	CHW(1)	W,HP	-(-5)	-(-5)	-(-5)

11	12	13	14	15	16	17	18	2	1
KR	KAMPIL 1	-	-	W(32.00)	13.00	0.00	0.00	चक नगला खमानी	31
FP	KAMPIL 4	-	-	TW(6.00)	231.00	35.00	19.00	हमीरपुर मजराजात	32
KR	KAMPIL 6				83.00	29.00	8.00	कटरी जाती	33
FP	KAMPIL 5	-	-	TW(30.00)	177.00	13.00	62.00	शाहपुर	34
FP	KAMPIL 4	-	-	TW(3.00)	234.00	10.00	320.00	वौरा	35
FP	KAMPIL 3	-	-	W(55.00)	6.00	0.00	105.00	बंगस नगर	36
PR	KAMPIL 3	EAG	-	TWE(85.00)	36.00	2.00	202.00	सवितापुर बिहारीपुर	37
KR	KAMPIL 5	-	-	W(2.00),TW(4.00)	44.00	0.00	77.00	गंगपुर	38
FP	KAMPIL 5	-	-	-	58.00	40.00	76.00	फतेहपुर	39
FP	KAMPIL 5	-	-	TW(3.00)	232.00	17.00	12.00	शेखपुर हुसंगा	40
KR	KAMPIL 7	-	-	-	29.00	98.00	38.00	लक्ष्मीदासपुर	41
KR	KAMPIL 5	-	-	TW(156.00)	218.00	177.00	16.00	एकलहरा	42
FP	KAMPIL 6	-	-	W(11.00)	192.00	94.00	1.00	नुनेरा	43
KR	KAMPIL 4	-	-	-	1.00	0.00	93.00	रसूलपुर कायस्थ	44
PR	KAMPIL 2	EAG	-	W(23.00),TWE(40.00)	123.00	12.00	109.00	अकबरपुर	45
KR	KAMPIL 4	EAG		TW(9.00),TWE(129.00)	47.00	10.00	12.00	कमालाईपुर	46
PR	KAMPIL 2	EAG	-	W(5.00),TWE(5.00)	63.00	51.00	4.00	शंकरपुर हरहरपुर	47
PR	KAMPIL 1	EAG	-	TWE(33.00)	111.00	10.00	11.00	ग्रासपुर	48

[illegible]	[illegible]	161.00	[illegible]	[illegible]	CHW(1)	W,HP	[illegible]	[illegible]	[illegible]
50	Nasemai	174.00	----------	U N - I N H A B I T E D	----------	गैर आबाद		----------	
51	Nagar Chirghatpur	293.00	491 (75)	P(1)	CWC(1),PHS(1)	W,HP	(-5)	(-5)	(-5)
52	Kamalpur	50.00	377 (61)	-(-5)	CHW(1)	W,HP	-(-5)	-(-5)	-(-5)
53	Patti Madari	169.00	562 (105)	P(1),AC(1)	CHW(1)	W,HP	-(-5)	-(-5)	BS
54	Noorpur Gadiya	307.00	465 (57)	-(-5)	CHW(1)	W,HP	-(-5)	-(-5)	-(-5)
55	Karav	315.00	453 (51)	-(5-10)	CHW(1)	W,HP	-(5-10)	-(5-10)	-(5-10)
56	Katri Biht Nagariya	293.00	----------	U N - I N H A B I T E D	----------	गैर आबाद		----------	
57	Akhtuiya	154.00	----------	U N - I N H A B I T E D	----------	गैर आबाद		----------	
58	Sultanpur Majariya	340.00	----------	U N - I N H A B I T E D	----------	गैर आबाद		----------	
59	Shiyoganpur	197.00	----------	U N - I N H A B I T E D	----------	गैर आबाद		----------	
60	Bhainsar	319.00	----------	U N - I N H A B I T E D	----------	गैर आबाद		----------	
61	Changamai	125.00	----------	U N - I N H A B I T E D	----------	गैर आबाद		----------	
62	Sinauli	405.00	922 (169)	AC(1)	MWC(1),PHS(1)	W,HP	-(-5)	-(5-10)	-(5-10)
63	Chaukhariya	289.00	287 (42)	P(1),AC(1)	CHW(1)	W,HP	-(-5)	-(-5)	-(-5)
64	Punthar Dehamafi	424.00	526 (89)	-(5-10)	CHW(1)	W,HP	-(-5)	-(5-10)	-(5-10)
65	Jhijhkapur	146.00	----------	U N - I N H A B I T E D	----------	गैर आबाद		----------	
66	Surajpur Brahmnan	734.00	----------	U N - I N H A B I T E D	----------	गैर आबाद		----------	

11	12	13	14	15	16	17	18	2	1
KR	KAMPIL 2	EAG	-	TWE(37.00)	69.00	7.00	51.00	ब्रम्हपुर निरोत्मपुर	49
KR	KAMPIL 1	-	-	W(6.00),TW(37.00)	62.00	66.00	3.00	डुंडेमई	50
KR	KAMPIL 2	-	-	W(20.00),TW(12.00)	68.00	1.00	192.00	रायपुर चिंगाटपुर	51
KR	KAMPIL 2	-	-	TW(27.00)	12.00	3.00	8.00	कमलपुर	52
PR	KAMPIL 1	ED,EAG	4.00	TWE(103.00)	39.00	6.00	17.00	पट्टी मदारी	53
FP	KAMPIL 3	EAG	8.00	TWE(39.00)	252.00	0.00	8.00	नूरपुर गढ़िया	54
KR	KAMPIL 5	-	-	-	196.00	50.00	69.00	कारव	55
KR	KAIMGANJ 6	-	-	TW(22.00)	83.00	4.00	184.00	कटरी बिहट नगरिया	56
KR	KAIMGANJ 6	-	-	-	69.00	59.00	26.00	अखदुइया	57
KR	KAIMGANJ 6	-	-	-	91.00	90.00	159.00	सुल्तानपुर मजरिया	58
KR	KAIMGANJ 8	-	-	-	44.00	49.00	104.00	श्योगनपुर	59
KR	KAIMGANJ 7	-	-	-	122.00	38.00	159.00	भैंसार	60
KR	KAIMGANJ 6	-	-	-	7.00	1.00	117.00	चंगामई	61
KR	KATAMGANJ 7	-	-	W(15.00),TW(66.00)	172.00	6.00	146.00	सिनौली	62
KR	KAYAMGANJ 4	-	-	TW(43.00)	108.00	10.00	128.00	चौखडिया	63
KR	KAMPIL 6	-	-	-	208.00	10.00	206.00	पुंथर देहामाफी	64
KR	KAIMGANJ 7	-	-	W(1.00)	62.00	60.00	23.00	त्रिलोकापुर	65
KR	KAIMGANJ 8	-	-	W(105.00)	398.00	231.00	0.00	सूरजपुर ब्रम्हनान	66

67	Nizamuddinpur	388.00	33 (-5)	-(-5)	CHW(1)	W,HP	-(-5)	-(-10)	-(-5)
68	Dharmpur	556.00	990 (165)	P(1),AC(1)	CHW(1)	W,HP	-(-5)	-(5-10)	-(-5)
69	Akbarganj Gariya	214.00	454 (73)	P(1)	CHW(1)	W,HP	-(-5)	-(-5)	-(-5)
70	Pachrauli Mahadevpur	475.00	1823 (348)	P(2)	CHW(1)	W,HP	-(-5)	-(5-10)	-(5-10)
71	Akarkhera Mahmadipur	140.00	715 (100)	-(-5)	CHW(1)	W,HP	-(-5)	-(5-10)	-(5-10)
72	Ataggapur	398.00	1290 (214)	-(-5)	CHW(1)	W,HP	-(-5)	-(-5)	-(-5)
73	Ajijpur	168.00	434 (63)	-(-5)	CHW(1)	W,HP	-(-5)	-(-5)	-(-5)
74	Bahlolpur	529.00	731 (107)	AC(1)	CHW(1)	W,HP	-(-5)	-(-5)	-(-5)
75	Medpur	545.00	1061 (164)	P(1),M(1)	MWC(1),PHS(1)	W,HP	-(-5)	-(5-10)	BS
76	Jijpura	342.00	1393 (218)	P(1),AC(1)	CHW(1)	W,HP	-(-5)	-(-5)	BS
77	Bhagautipur	153.00	453 (84)	P(1)	CHW(1)	W,HP	-(-5)	-(-5)	BS
78	Raipur Khas	178.00	4934 (783)	P(2),M(2),H(1) PUC(1),AC(1)	MWC(1),PHS(1),RP(1)	W,HP	PO,PHONE	-(5-10)	BS
79	Nunwara	70.00	402 (58)	-(-5)	CHW(1)	W,HP	-(-5)	-(5-10)	BS
80	Kunwarpur Imlak	145.00	715 (127)	P(2),M(1),AC(1)	CHW(1)	W,HP	-(-5)	-(5-10)	BS
81	Purauri	381.00	2748 (467)	P(1)	CHW(1)	W,HP	-(-5)	-(-5)	-(-5)
82	Abdulrahman Pur	78.00	330 (51)	-(-5)	CHW(1)	W,HP	-(-5)	-(5-10)	-(5-10)
83	Kadar Dadpur Sarai	388.00	1390 (226)	P(1),AC(1)	CHW(1)	W,HP	-(-5)	-(5-10)	-(5-10)
84	Sultanpur Rajkunwar	107.00	638 (98)	-(-5)	CHW(1)	W,HP	-(5-10)	-(5-10)	-(5-10)

11	1	13	11	15	16	17	18	2	1
KR	KATAMGANJ 8	-	-	W(11.00),TW(15.00)	250.00	42.00	70.00	नसरुउल्लापुर	67
KR	KAYAMGANJ 7	EAG	4.00	TW(112.00),TWE(13.00) TR(51.00)	130.00	108.00	138.00	धर्मपुर	68
KR	KAYAMGANJ 1	-	-	TW(164.00)	40.00	1.00	9.00	अकबरगंज गड़िया	69
KR	KAYAMGANJ 5	-	-	W(68.00),TW(45.00)	342.00	2.00	18.00	पचरौली महादेवपुर	70
KR	KAYAMGANJ 7	-	-	TW(100.00)	26.00	6.00	8.00	अकाखेड़ा महमदीपुर	71
KR	KAMPIL 3	-	7.00	TW(230.00),TWE(240.00)	100.00	1.00	27.00	अतग्गापुर	72
KR	KAYAMGANJ 4	-	2.00	TW(50.00)	100.00	11.00	5.00	अजीजपुर	73
PR,KR	KAYAMGANJ 4	-	3.00	TW(250.00)	156.00	2.00	118.00	बहलोलपुर	74
PR	KAYAMGANJ 5	EA	6.00	TW(150.00),TWE(22.00)	30.00	125.00	212.00	मेदपुर	75
PR	KAYAMGANJ 3	EA	10.00	TW(47.00),TWE(30.00)	28.00	9.00	218.00	जिजपुरा	76
PR	KAYAMGANJ 3	EA	-	TW(43.00)	44.00	0.00	66.00	भगौतीपुर	77
PR	KAYAMGANJ 5	EA	1.00	TW(81.00),TWE(30.00)	30.00	3.00	33.00	रायपुर खास	78
PR	KAYAMGANJ 55	EA	2.00	W(13.00),TW(30.00) TWE(10.00)	8.00	1.00	6.00	नुनवारा	79
PR	KAYAMGANJ 5	EA	1.00	TW(38.00)	30.00	10.00	66.00	कुंवरपुर इम्लाक	80
PR	KAMPIL 4	ED,EAG	-	TW(201.00),TWE(50.00)	60.00	2.00	68.00	पुरौरी	81
PR	KAMPIL 5	ED,EAG	-	GC(30.00),TW(18.00)	17.00	0.00	13.00	अब्दुलरहमानपुर	82
KR	KAYAMGANJ 6	EA	2.00	GC(108.00),TW(15.00)	48.00	0.00	215.00	कदार दादपुरसराय	83
PR,KR	KAYAMGANJ 5	-	-	GC(27.00),TW(7.00)	4.00	1.00	68.00	सुल्तानपुर राजकुंवर	84

1		3	4	5	6	7	8	9	10
85	Manikpur	49.00	----------	U N - I N H A B I T E D ----------		गैर आबाद	----------		
86	Nizamuddinpur	232.00	1501 (238)	P(1),AC(1)	CHW(1)	W,HP	-(-5)	-(-5)	BS
87	Hamirpur Ojha	75.00	240 (27)	-(-5)	CHW(1)	W,HP	-(-5)	-(-5)	BS
88	Kunwarpur Khas	60.00	1126 (175)	P(2)	CHW(1)	W,HP	-(-5)	-(-5)	BS
89	Akrabad	79.00	691 (117)	P(1)	CHW(1)	W,HP	-(-5)	-(-5)	BS
90	Jogpur	284.00	270 (53)	-(-5)	CHW(1)	W,HP	-(-5)	-(-5)	BS
91	Sikandarpur Khas	152.00	1458 (204)	P(4),M(1),H(1) AC(1)	H(1),MWC(1),PHS(1)	W,HP	PO,PHONE	DAILY	BS
92	Harkaranpur	100.00	722 (107)	P(1)	CHW(1)	W,HP	-(-5)	-(-5)	-(-5)
93	Prempur	47.00	----------	U N - I N H A B I T E D ----------		गैर आबाद	----------		
94	Hotepur	63.00	872 (125)	P(1),M(1)	CHW(1)	W,HP	-(-5)	-(-5)	BS
95	Surajpur Chamraua	62.00	300 (42)	P(1)	CHW(1)	W,HP	-(-5)	-(-5)	-(-5)
96	Bhagipur Umrah	4.00	824 (159)	P(2)	CHW(1)	W,HP	-(-5)	-(-5)	-(-5)
97	Sultanpur Palnapur	145.00	563 (105)	P(2)	CHW(1)	W,HP	-(-5)	-(-5)	-(-5)
98	Devraiya	52.00	418 (66)	P(1)	CHW(1)	W,HP	-(5-10)	-(5-10)	-(5-10)
99	Shankarpur Dehamafi	183.00	76 (13)	-(-5)	CHW(1)	W,HP	-(5-10)	-(5-10)	BS
100	Tarapur Bhogapur	56.00	36 (6)	-(-5)	CHW(1)	W,HP	-(-5)	-(-5)	-(-5)
101	Bhartupur	607.00	404 (59)	-(-5)	CHW(1)	W,HP	-(-5)	-(-5)	-(-5)
102	Narayanpur	167.00	448 (75)	-(-5)	CHW(1)	W,HP	-(5-10)	MON,FRI	-(5-10)

11	12	13	14	15	16	17	18		1
KR	KAMPIL 4	-	-	TW(75.00),TWE(10.00)	11.00	0.00	3.00	मानिकपुर	85
PR	KAMPIL 2	ED,EAG,EA	2.00	TW(29.00),TWE(43.00)	146.00	4.00	8.00	निजामुद्दीनपुर	86
PR	KAMPIL 2	ED,EAG	-	TW(35.00),TWE(28.00)	9.00	0.00	3.00	हमीरपुर काजी	87
PR	KAMPIL 2	ED,EAG,EA	-	TW(35.00),TWE(8.00)	6.00	2.00	9.00	कुंवरपुर खास	88
PR	KAMPIL 2	EAG	1.00	TW(44.00),TWE(10.00)	15.00	2.00	7.00	आकराबाद	89
PR	KAMPIL 4	ED,EAG	-	TW(85.00)	33.00	60.00	106.00	जोगपुर	90
PR	KAMPIL 2	ED,EAG,EA	20.00	TW(25.00),TWE(54.00)	25.00	0.00	28.00	सिकंदरपुर खास	91
PR	KAMPIL 4	ED,EAG	1.00	TWE(75.00)	21.00	0.00	3.00	हरकरनपुर	92
KR	KAMPIL 4	-	-	GC(4.00),TW(35.00)	6.00	0.00	2.00	प्रेमपुर	93
PR	KAMPIL 3	ED,EAG	-	TWE(51.00)	6.00	0.00	6.00	होतेपुर	94
KR	KAMPIL 3	ED,EAG	-	W(5.00),TW(29.00)	25.00	0.00	3.00	सूरजपुर चमरौआ	95
PR	KAMPIL 3	ED,EAG	-	-	0.00	0.00	4.00	भागीपुर उमरहा	96
KR	KAMPIL 4	ED,EAG	-	TW(25.00),TWE(50.00)	45.00	10.00	15.00	सुल्तानपुर पलनापुर	97
KR	KAMPIL 5	EAG	1.00	TW(30.00),TWE(14.00)	4.00	0.00	3.00	देवरइया	98
PR	KAMPIL 5	ED,EAG	-	GC(22.00),TW(18.00)	27.00	60.00	56.00	शंकरपुर देहामाफी	99
PR	KAMPIL 1	EAG	-	TW(30.00),TWE(17.00)	6.00	0.00	3.00	तारापुर भोगापुर	100
KR	KAMPIL 9	-	21.00	W(36.00),TK(49.00)	99.00	130.00	272.00	भरतपुर	101
KR	KAMPIL 1	-	-	W(4.00),TW(36.00)	114.00	6.00	7.00	नरायनपुर	102

1		3	4	5	6	7	8	9	10
103	Sadarpur	760.00	1009 (155)	P(1)	CHW(1)	W,HP	-(5-10)	(5-10)	-(5-10)
104	Chandpur Kachh	672.00	572 (90)	P(1)	CHW(1)	W,HP	-(-5)	(-5)	(-5)
105	Samauddinpur	124.00	798 (130)	P(1)	MWC(1),PHS(1)	W,HP	-(-5)	-(-5)	BS
106	Sikandarpur Chhitmani	249.00	507 (65)	-(-5)	CHW(1)	W,HP	-(5-10)	-(5-10)	-(5-10)
107	Dhoun Pura	224.00	94 (14)	-(-5)	CHW(1)	W,HP	-(5-10)	-(5-10)	-(5-10)
108	Jijauta Bujurg	278.00	1692 (299)	P(2),M(1)	CHW(1)	W,HP	-(-5)	TUE,SAT	-(-5)
109	Jijauta Khurd	229.00	239 (45)	P(1)	CHW(1)	W,HP	-(-5)	-(-5)	BS
110	Hasanpur Samidadpur	94.00	----------	U N - I N H A B I T E D	----------	गैर आबाद	----------		
111	Rudayan	1309.00	2910 (494)	P(2)	MWC(1),PHS(1)	W,HP	PO	DAILY	BSRS
112	Rasidabad Khatik	203.00	87 (13)	P(1)	PHS(1)	W,HP	-(-5)	-(-5)	-(-5)
113	Manikpur	534.00	458 (79)	P(1)	CHW(1)	W,HP	-(-5)	-(-5)	BS
114	Lodhipur	230.00	567 (95)	-(-5)	CHW(1)	W,HP	-(-5)	-(-5)	-(-5)
115	Duriyapur	362.00	548 (105)	-(-5)	CHW(1)	W,HP	-(-5)	-(-5)	-(-5)
116	Khempur	293.00	408 (82)	-(-5)	CHW(1)	W,HP	-(-5)	-(-5)	-(-5)
117	Bilsari	478.00	1779 (279)	P(2)	CHW(1)	W,HP	PO	-(5-10)	-(5-10)
118	Jaidpur	55.00	263 (40)	-(-5)	CHW(1)	W,HP	-(-5)	-(5-10)	-(5-10)
119	Khetalpur Sauriya	448.00	1031 (150)	P(2)	CHW(1)	W,HP	-(-5)	-(5-10)	BS
120	Barkhera	975.00	851 (136)	P(1),M(1),H(1) PUC(1)	MWC(1),PHC(1),PHS(1) O(1),RP(1)	W,HP	PO	-(5-10)	BS

11	12	13	14	15	16	17	18	2	1
KR	KAMPIL 4	EAG	1.00	TW(196.00),TWE(66.00)	228.00	60.00	212.00	पहाडपुर	103
KR	KAMPIL 4	EAG	-	GC(35.00),TWE(66.00)	20.00	92.00	109.00	चांदपुरकच्छ	104
PR	KDAMPIL 3	EAG	16.00	W(18.00),TW(29.00) TWE(20.00)	25.00	8.00	8.00	समाउद्दीनपुर	105
PR	KAMPIL 5	EAG	3.00	W(9.00),TWE(49.00) TK(8.00)	24.00	8.00	148.00	सिकंदरपुर छितमापुर	106
KR	KAMPIL 7	-	-	W(4.00),TW(31.00)	53.00	3.00	133.00	धौनपुरा	107
PR,KR	KAMPIL 8	-	2.00	TW(12.00),TK(38.00)	52.00	5.00	169.00	जिजौटा बुजुर्ग	108
PR	KDAMPIL 8	-	-	GC(9.00),W(2.00) TW(4.00),TK(52.00)	17.00	9.00	136.00	जिजौटा खुर्द	109
KR	KAMPIL 9	-	-	-	20.00	47.00	27.00	हसनपुर साकीदादपुर	110
PR	KAMPIL 8	ED,EAG	16.00	GC(302.00),W(68.00) TWE(301.00),TK(62.00)	288.00	87.00	185.00	रुदायनपुर	111
KR	KAMPIL 8	-	10.00	TW(20.00)	48.00	19.00	106.00	रसीदाबाद खाटिग	112
PR	KAMPIL 6	-	5.00	W(11.00),TWE(141.00) TK(55.00)	94.00	19.00	209.00	मानिकपुर	113
PR,KR	KAMPIL 8	-	9.00	TW(62.00)	17.00	17.00	125.00	लोधीपुर	114
KR	KDAMPIL 5	-	11.00	TW(61.00)	67.00	56.00	167.00	कुड़ियापुर	115
KR	KAMPIL 5	-	-	TW(61.00)	49.00	96.00	87.00	खेमपुर	116
KR	KAMPIL 6	-	9.00	GC(29.00),W(7.00) TW(131.00)	222.00	40.00	40.00	बिलसडी	117
KR	KAMPIL 7	-	5.00	TW(23.00)	22.00	1.00	4.00	जैदपुर	118
PR	KAMPIL 6	-	4.00	GC(26.00),TW(91.00)	42.00	68.00	217.00	खतेलपुर सौरिया	119
PR	KAMPIL 7	ED,EO	4.00	GC(87.00),TW(168.00)	207.00	281.00	228.00	बरखेड़ा	120

121	Mahmudpur Kalan	229.00	501 (85)	P(1)	CHW(1)	W,HP	-(-5)	-(5-10)	BS
122	Rasidpur	236.00	621 (88)	P(2)	CHW(1)	W,HP	-(-5)	-(5-10)	-(5-10)
123	Mohiuddinpur	196.00	598 (81)	-(-5)	CHW(1)	W,HP	-(-5)	-(5-10)	-(5-10)
124	Rahimadadpur	150.00	----------	U N - I N H A B I T E D	----------	गैर आबाद		----------	
125	Tiyaurkhas	1074.00	2402 (367)	P(2),M(1),AC(1)	CHW(1)	W,HP	-(-5)	-(5-10)	-(5-10)
126	Rasidabad Brahmnan	371.00	878 (119)	P(2),M(1),H(1)	H(1),CWC(1),RP(1)	W,HP	PO	-(10+)	-(>10)
127	Karanpur	253.00	355 (57)	P(1)	CWC(1),HC(1)	W,HP	-(-5)	-(5-10)	BS
128	Daraipur	232.00	1115 (196)	P(1),AC(1)	CHW(1)	W,HP	-(-5)	MON	-(5-10)
129	Brahampur Jagir	257.00	941 (156)	P(1)	CHW(1)	W,HP	-(-5)	SAT	BS
130	Balipur Gadi	353.00	548 (93)	P(1),AC(1)	CHW(1)	W,HP	-(-5)	SAT	BS
131	Chakharra	134.00	----------	U N - I N H A B I T E D	----------	गैर आबाद		----------	
132	Niyamat Pur Dilawali	374.00	893 (156)	P(1),AC(1)	CHW(1)	W,HP	-(-5)	-(5-10)	BS
133	Jasupur	76.00	----------	U N - I N H A B I T E D	----------	गैर आबाद		----------	
134	Katiya	453.00	3023 (452)	P(1),M(1)	MWC(1),PHS(1)	W,HP	-(-5)	-(5-10)	BSRS
135	Hushaniga	123.00	----------	U N - I N H A B I T E D	----------	गैर आबाद		----------	
136	Shahalam Pur	147.00	378 (72)	-(-5)	CHW(1)	W,HP	-(-5)	-(5-10)	-(5-10)
137	Deepur Naqriya	161.00	427 (65)	AC(1)	CHW(1)	W,HP	-(5-10)	-(5-10)	-(5-10)
138	Sotepur	244.00	528 (91)	-(-5)	CHW(1)	W,HP	-(-5)	-(5-10)	-(5-10)

11	12	13	14	15	16	17	18	2	1
PR	KAMPIL 7	-	-	GC(40.00),TW(18.00)	21.00	36.00	114.00	महमदपुर पट्टी सफा	121
PR	KAMPIL 8	ED	-	GC(12.00),TW(49.00)	56.00	41.00	78.00	रसीदपुर	122
KR	KAMPIL 8	ED	-	GC(15.00),TW(31.00)	38.00	47.00	65.00	मोहीउद्दीनपुर	123
KR	KAIMGANJ 11	-	-	GC(30.00),TW(10.00)	47.00	0.00	63.00	रहिमादादपुर	124
PR	KAIMGANJ 10	ED,EO	2.00	GC(299.00),TW(131.00)	168.00	244.00	230.00	त्योर खास	125
PR	KAIMGANJ 12	ED	9.00	GC(100.00),W(12.00) TW(34.00)	85.00	21.00	110.00	रसीदाबाद ब्रम्हनान	126
PR	KAMPIL 8	-	3.00	W(2.00),TW(53.00)	35.00	72.00	88.00	करनपुर	127
KR	KAIMGANJ 10	ED	4.00	GC(43.00),TW(44.00)	28.00	55.00	58.00	दारापुर	128
PR	KDAIMGANJ 9	ED	-	GC(44.00),TW(15.00)	39.00	80.00	79.00	ब्राम्हपुर जांगीर	129
PR	KAIMGANJ 7	ED,EAG	6.00	GC(51.00),W(3.00) TWE(60.00)	66.00	50.00	117.00	बलीपुर गढ़ी	130
KR	KAIMGANJ 7	-	-	GC(44.00)	41.00	0.00	49.00	चखरां	131
PR	KAIMGANJ 8	-	2.00	GC(77.00),TW(41.00)	80.00	64.00	110.00	नियामतपुर दिलावली	132
KR	KAIMGANJ 5	-	-	GC(12.00),TW(6.00)	9.00	26.00	23.00	जसपुर	133
PR	KAMPIL 5	ED,EAG	1.00	GC(95.00),TWE(62.00)	65.00	101.00	129.00	कटिया	134
KR	KAIMGANJ 5	-	3.00	GC(12.00),TW(9.00)	22.00	24.00	53.00	दुर्गा	135
PR	KAIMGANJ 5	-	1.00	GC(28.00),TW(11.00) TWE(2.00)	14.00	49.00	42.00	शाहआलमपुर	136
PR	KAIMGANJ 6	-	-	GC(40.00),TW(16.00)	41.00	26.00	38.00	दीपुर नगरिया	137
PR	KAIMGANJ 5	-	-	GC(44.00),TW(32.00)	30.00	45.00	93.00	सोतेपुर	138

1	2	3	4	5	6	7	8	9	10
139	Alipur	161.00	404 (58)	P(1),M(1),AC(1)	CHW(1)	W,HP	-(-5)	-(5-10)	-(5-10)
140	Bakikat Pur	526.00	1118 (149)	P(2)	CHW(1)	W,HP	-(-5)	-(5-10)	-(5-10)
141	Bhoorua	169.00	335 (52)	-(-5)	CHW(1)	W,HP	-(-5)	-(5-10)	-(5-10)
142	Ajamnagar	206.00	537 (92)	P(1)	CHW(1)	W,HP	-(-5)	-(5-10)	-(5-10)
143	Ranipur Gaur	240.00	1098 (151)	P(2)	CHW(1)	W,HP	-(-5)	-(-5)	BS
144	Narainamau	258.00	4165 (700)	P(1),M(1),AC(1)	MWC(1),PHS(1)	W,HP	PO	-(-5)	-(-5)
145	Pattimajra Lalpor	157.00	290 (41)	-(-5)	CHW(1)	W,HP	-(-5)	-(-5)	-(-5)
146	Chilouli	480.00	4530 (704)	P(2)	MWC(1)	W,HP	-(-5)	-(-5)	BS
147	Lalpurpatti	96.00	757 (128)	P(1)	CHW(1)	W,HP	-(-5)	-(-5)	BS
148	Shivrai Bariyar	212.00	783 (120)	P(1),M(1)	CHW(1)	W,HP	-(-5)	-(-5)	BS
149	Yahiyapur	139.00	457 (89)	P(1)	CHW(1)	W,HP	-(-5)	-(-5)	BSRS
150	Rai Rayanpur	66.00	----------	U N - I N H A B I T E D	----------	गैर आबाद	----------		
151	Joura	518.00	2041 (313)	P(1),AC(1)	CHW(1)	W,HP	-(-5)	-(-5)	-(-5)
152	Karim Nager	95.00	197 (30)	P(1)	CHW(1)	W,HP	-(-5)	-(-5)	BS
153	Lakhan Pur	714.00	1581 (254)	AC(1)	CHW(1)	W,HP	PO	-(-5)	-(-5)
154	Mudovl	394.00	1614 (258)	P(1),AC(1)	MWC(1),PHS(1)	W,HP	-(-5)	TUE,SAT	-(-5)
155	Jarara	108.00	354 (52)	-(-5)	CHW(1)	W,HP	-(-5)	-(-5)	-(-5)
156	Manjhola	175.00	1963 (322)	-(-5)	RP(1)	W,HP	-(-5)	-(-5)	BS

11	12	13	14	15	16	17	18	2	1
PR	KAIMGAJ 8	-	-	GC(25.00),TW(20.00)	8.00	36.00	72.00	अलियापुर	139
PR,KR	KDAIMGANJ 6	ED	2.00	GC(130.00),W(1.00) TW(22.00)	64.00	91.00	216.00	हकीकतपुर	140
PR,KR	KAIMGANJ 8	-	-	W(2.00)	66.00	50.00	51.00	भौरुआ	141
KR	KAIMGANJ 8	-	-	GC(63.00)	12.00	54.00	77.00	आजमनगर	142
PR	KAIMGAJ 3	EAG	1.00	GC(41.00),TWE(43.00)	7.00	64.00	84.00	रानीपुर गौर	143
PR	KDAIMGANJ 3	ED,EAG	4.00	GC(57.00),TW(48.00) TWE(60.00)	80.00	6.00	3.00	नैरनामऊ	144
PR	KAIMGANJ 2	ED,EAG	-	GC(20.00),TW(16.00) TWE(20.00)	35.00	0.00	66.00	पट्टीमजरा लालपुर	145
PR	KAIMGANJ 1	ED,EAG,EO EA	5.00	TW(20.00),TWE(188.00)	36.00	85.00	146.00	चिलौली	146
PR	KAIMGANJ 2	ED,EAG,EO EA	-	TW(8.00),TWE(9.00)	12.00	18.00	49.00	लालपुरपट्टी	147
PR	KAIMGANJ 2	ED,EAG	2.00	GC(27.00),TWE(20.00) R(33.00)	29.00	57.00	44.00	शिवरई बरियार	148
PR	KAIMGANJ 1	ED,EAG	6.00	GC(38.00)	40.00	34.00	21.00	यहियापुर	149
KR	KAIMGANJ 4	-	-	GC(9.00),W(1.00)	15.00	1.00	40.00	राय रायनपुर	150
KR	KAIMGANJ 4	ED,EAG	-	GC(111.00),TW(112.00) TWE(33.00)	81.00	69.00	112.00	जौरा	151
PR	KAIMGANJ 3	EAG	3.00	TW(36.00)	7.00	17.00	32.00	करीम नगर	152
PR,KR	KAIMGANJ 3	-	23.00	TW(30.00),TWE(185.00)	146.00	112.00	218.00	लखनपुर	153
PR	KAIMGANJ 4	ED,EAG	-	TW(85.00),TWE(42.00)	21.00	75.00	171.00	धुडौल	154
KR	KAIMGANJ 1	EAG	-	GC(39.00),TWE(15.00)	45.00	1.00	8.00	जरारा	155
PR	KAIMGANJ 3	ED,EAG	19.00	GC(46.00),TWE(66.00)	30.00	1.00	13.00	मंझोला	156

1		4	5	6				
158	Rahmat	577.00	1381 (196)	P(1),AC(1)	RP(1)	W,HP	-(-5)	BS
159	Allahpur	775.00	1985 (299)	P(1),AC(1)	CWC(1),RP(1)	W,HP	-(-5)	-(-5)
159	Hamirpur Khas	119.00	2320 (490)	P(2),H(1)	CHW(1)	W,HP	-(-5)	-(-5)
160	Gird Kaim Ganj	164.00	1184 (178)	P(1),M(1),H(1)	MWC(1),PPC(1)	W,HP	-(-5)	TUE,SAT	BS
161	Kalyanpur	475.00	2990 (425)	P(1),AC(1)	CHW(1)	W,HP	-(-5)	-(-5)	-(-5)
162	Pitoura	456.00	3212 (460)	P(3),M(3)	MWC(1),PHS(1)	W,TW,HP	PO,PHONE	-(-5)	BS
163	Subhan Pur	101.00	1359 (178)	AC(1)	CHW(1)	W,HP	-(-5)	-(-5)	BS
164	Jaabbupur	468.00	1635 (258)	P(2),AC(1)	CHW(1)	W,HP	-(-5)	-(-5)	-(-5)
165	Narsingapur	768.00	2223 (327)	P(2),M(1)	CWC(1),PHS(1)	W,HP	-(-5)	-(-5)	-(-5)
166	Govindpur Hakim Khan	168.00	377 (53)	P(1)	CHW(1)	W,HP	-(-5)	-(-5)	-(-5)
167	Ludhaiya	293.00	1439 (181)	P(2)	CHW(1)	W,HP	-(-5)	-(5-10)	-(5-10)
168	Kaimpur	64.00	490 (80)	-(-5)	CHW(1)	W,HP	-(-5)	-(5-10)	BS
169	Maursidabad	305.00	5004 (737)	P(1),M(1)	MWC(1),RP(1)	W,HP	PO,PHONE	-(-5)	-(-5)
170	Katra Rahmat Khan	145.00	2500 (347)	P(1),AC(1)	CHW(1)	W,HP	-(-5)	-(-5)	-(-5)
171	Meerpur Kamruddin Na	144.00	632 (93)	AC(1)	CHW(1)	W,HP	-(-5)	-(5-10)	-(5-10)
172	Manullapur	39.00	----------	U N - I N H A B I T E D	----------	गैर आबाद	----------		
173	Ataipur Jadid	206.00	4222 (568)	P(1),M(1)	PHS(1),NH(1)	W,HP	PO,PHONE	-(-5)	-(-5)
174	Ataipur Kohana	277.00	2025 (335)	P(1),AC(1)	PHS(1)	W,HP	-(-5)	-(5-10)	-(5-10)

(1)	(2)	(3)	(4)	(5)	(6)	(7)	(8)	(9)
PR	KAIMGANJ 3	ED,EAG	3.00	GC(177.00),TWE(94.00)	45.00	43.00	215.00	रूटौल	157
PR	KAIMGANJ 4	ED,EAG	13.00	GC(107.00),W(19.00) TW(69.00),TWE(170.00)	36.00	141.00	220.00	अल्लापुर	158
PR	KAIMGANJ 3	ED,EAG,EO EA	10.00	TWE(80.00)	13.00	0.00	16.00	हमीरपुर खास	159
PR	KAIMGANJ 1	ED,EAG,EO EA	4.00	TW(79.00),TWE(20.00)	31.00	1.00	29.00	गिर्ड कायमगंज	160
PR	KAIMGANJ 2	ED,EAG,EO EA	41.00	GC(36.00),TWE(85.00)	38.00	41.00	234.00	कुबेरपुर	161
PR	KAIMGANJ 1	EA	13.00	TW(38.00),TWE(181.00)	83.00	63.00	78.00	पिटौरा	162
PR	KAIMGANJ 2	ED,EAG	6.00	TWE(68.00)	16.00	2.00	9.00	सुभानपुर	163
PR	KAIMGANJ 3	ED,EAG	9.00	GC(88.00),W(21.00) TW(60.00),TWE(69.00)	38.00	89.00	94.00	झब्बूपुर	164
PR	KAIMGANJ 3	ED,EAG	7.00	GC(70.00),W(2.00) TW(146.00),TWE(170.00)	45.00	98.00	230.00	नरसिंहपुर	165
KR	KAIMGANJ 4	ED,EAG	5.00	TW(35.00),TWE(32.00)	41.00	0.00	55.00	गोविंदपुर हाकिम खाँ	166
KR	KAIMGANJ 6	ED,EAG	1.00	GC(134.00),W(2.00) TW(88.00)	28.00	13.00	27.00	लुधैया	167
PR	KAIMGANJ 9	ED,EAG	-	GC(54.00),TWE(3.00)	1.00	1.00	5.00	कायमपुर	168
PR	KAIMGANJ 3	ED,EAG	5.00	W(55.00),TW(12.00) TWE(36.00)	170.00	2.00	25.00	मौरसीदाबाद	169
PR	KAIMGANJ 3	ED,EAG,EO EA	8.00	TW(40.00),TWE(15.00)	29.00	6.00	47.00	कटरा रहमत खान	170
PR	KAIMGANJ 5	ED,EAG	31.00	GC(34.00),TW(18.00) TWE(40.00)	7.00	1.00	13.00	मीरपुर कमरुद्दीनपुर	171
PR,KR	KAIMGANJ 4	EAG	-	TWE(15.00)	0.00	0.00	24.00	मानउल्लापुर	172
PR	KAIMGANJ 4	ED,EAG,EO EA	-	TWE(156.00)	13.00	1.00	36.00	अताईपुर जदीद	173
PR	KAIMGANJ 5	ED,EAG	-	TWE(155.00)	95.00	2.00	25.00	अताईपुर कोहना	174

1		3	4	5	6	7	8	9	10
175	Mukdh Pur	101.00	200 (31)	-(-5)	CHW(1)	W,RP	-(-5)	-(-5)	-(-5)
176	Mansapur Gohrapur	287.00	1324 (211)	P(1),M(1),AC(1)	RP(1)	W,RP	-(-5)	-(-5)	-(-5)
177	Nibalpur	395.00	775 (125)	AC(1)	RP(1)	W,RP	-(-5)	-(-5)	-(-5)
	Total :	50261.00	152459 23682	P(133),M(23) H(6),PUC(2) AC(31)	H(2),MCW(15) CWC(9),HC(1) PHC(1),PHS(20) D(1),FPC(1) NH(1),RP(9) CHW(119)				

11	12	13	14	15	16	17	18	2	1
PR	KAIMGANJ 4	ED,EAG	-	TWE(75.00)	26.00	1.00	2.00	मदपुर	175
PR	SHAMSABAD 3	ED,EAG	-	TWE(38.00)	173.00	13.00	63.00	हंसापुर गौराईपुर	176
KR	SHAMSABAD 3	ED,EAG	6.00	TW(89.00),TWE(98.00)	52.00	75.00	75.00	नीबलपुर	177
योग :			465.00	GC(2975.00),W(1258.00) TW(6861.00),TWE(5340.00) TK(317.00),R(33.00)	14808.00	5884.00	12527.00		

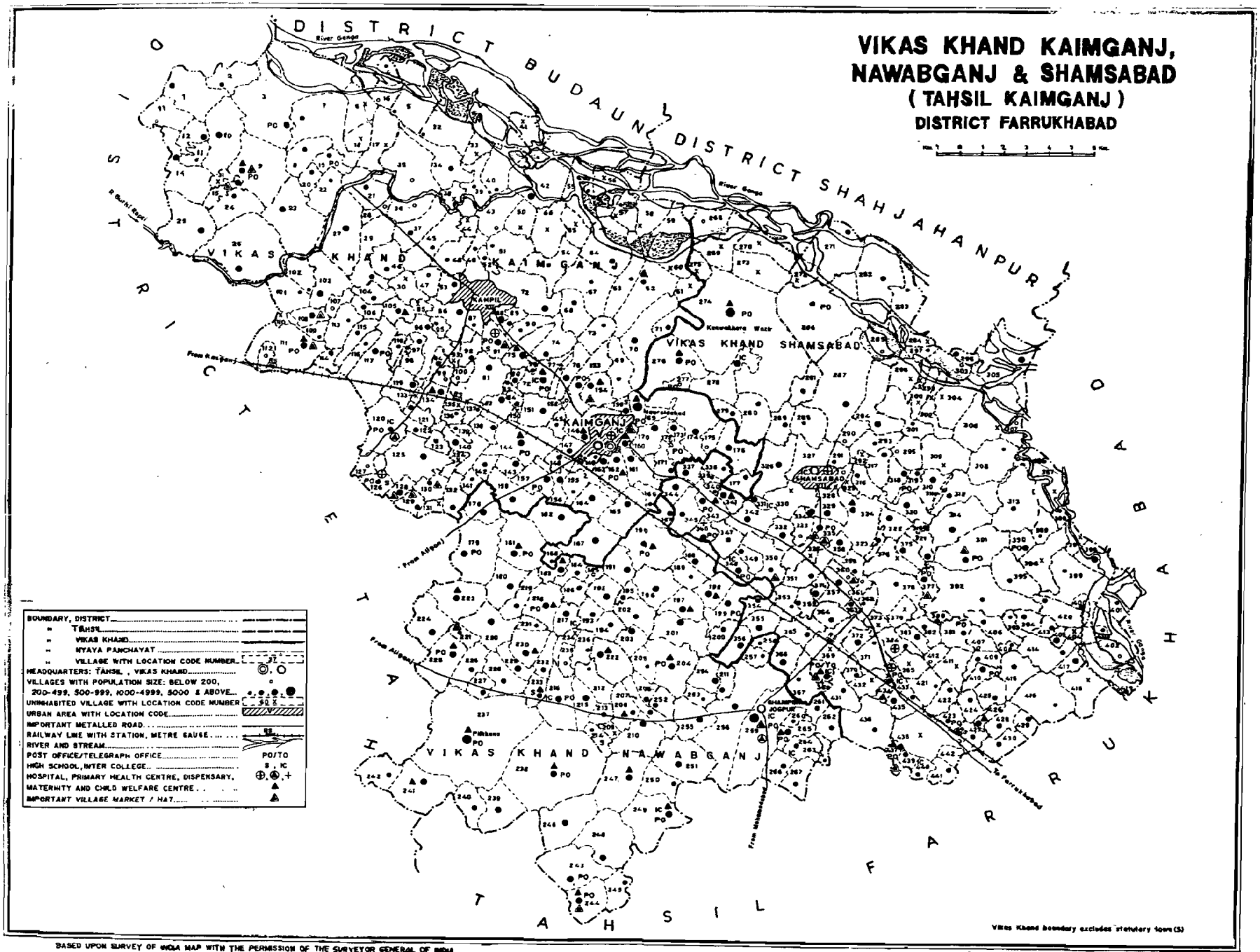

Vikas Khand boundary excludes statutory town (s)

BASED UPON SURVEY OF INDIA MAP WITH THE PERMISSION OF THE SURVEYOR GENERAL OF INDIA

© GOVERNMENT OF INDIA COPYRIGHT, 1995

District Name : Farrukhabad

ग्राम में उपलब्ध जन सुविधायें - [यदि ग्राम में सुविधा उपलब्ध नहीं है तो डैश (-) लगाने के बाद ग्राम से जितनी दूरी पर सुविधायें उपलब्ध हैं वह दूरी मोटे तौर पर इस प्रकार कोष्ठकों -5 कि.मी., 5-10 कि.मी. एवं 10+ कि.मी. की सामान्य श्रेणियों में दी गयी है]
Amenities Available - [If not available within the village, a dash (-) has been shown in the column and next to it, in brackets, the distance in broad ranges viz. -5 Kms., 5-10 kms. and 10+ kms. of the nearest place where the facility is available has been given.]

लोकेशन कोड नं.	ग्राम का नाम	ग्राम का कुल क्षेत्रफल (हेक्टेयर में)	कुल जनसंख्या एवं परिवारों की संख्या	शैक्षणिक	चिकित्सा सम्बन्धी	पीने का पानी (पीने योग्य)	डाक और तार	बाजार/हाट का दिन/के दिन यदि कोई हो	संचार व्यवस्था (बस स्टाप, रेलवे स्टेशन, जल मार्ग
Location Code No.	Name of Village	Total area of the village (in hectares)	Total population and number of households	Educational	Medical	Drinking Water (Potable)	Post and Telegraph	Day(s) of market/hat, if any	Communications (Bus stop, Railway station, Water way)
1	2	3	4	5	6	7	8	9	10
C.D. Block :- Nawabganj						Tahsil :- Kaimganj			
178	Lalai	225.00	1797 (311)	P(2),M(1)	-(-5)	W,HP	-(5-10)	-(5-10)	BS
179	Paithan Khurd Bujurg	545.00	3017 (517)	P(2),M(1)	-(-5)	W,HP	PO	-(10+)	-(>10)
180	Jirau	244.00	1532 (246)	P(3)	-(-5)	W,HP	-(-5)	-(5-10)	-(5-10)
181	Barabiko	427.00	2381 (397)	P(2),M(2)	MWC(1),PHS(1)	W,HP	PO,PHONE	-(5-10)	-(5-10)
182	Ejour	341.00	2847 (470)	P(2)	-(-5)	W,TW,HP	-(-5)	-(5-10)	BS
183	Shibraimatu	144.00	1023 (188)	P(2)	MWC(1),PHS(1)	W,HP	-(-5)	-(5-10)	BS
184	Jahan Pur	110.00	507 (81)	P(1),M(1)	-(-5)	W,HP	-(-5)	-(5-10)	-(5-10)
185	Rashidabad Ballabh	43.00	128 (19)	-(-5)	-(-5)	W,HP	-(-5)	-(5-10)	-(5-10)
186	Alhadadpur	270.00	677 (110)	P(2)	-(-5)	T,W,HP	-(-5)	-(5-10)	-(5-10)
187	Mamapur	105.00	911 (161)	P(2)	-(-5)	W,HP	-(-5)	-(-5)	-(-5)
188	Turklalai	224.00	1711 (300)	P(2),M(1)	-(-5)	W,HP	-(-5)	-(10+)	BS
189	Amlaiyamukeri	145.00	480 (78)	P(2)	-(-5)	W,HP	-(-5)	-(5-10)	-(-5)

भूमि प्रयोग Land Use
(अर्थात् भूमि के पृथक - पृथक वर्गों के अन्तर्गत क्षेत्रफल - हेक्टेयर में दशमलव के दो निकटतम अंकों में परिवर्तित)
(i.e. area under different type of land use in hectares rounded upto two decimal places)

ग्राम तक पहुँचने का मार्ग Approach to village	निकटतम कस्बा और उसकी दूरी (कि.मी. में) Neatest Town and distance (in Kms.)	बिजली की आपूर्ति Power supply	वन Forest	स्रोत द्वारा सिंचित Irrigated (by source)	असिंचित Unirrigated	कृषि योग्य बंजर भूमि (गोचर तथा उपवन सहित) Culturable waste (including gaucher and groves)	कृषि के लिये अनुपलब्ध क्षेत्र Area not available for cultivation	ग्राम का नाम Name of Village	लोकेशन कोड नं. Location code No.
11	12	13	14	15	16	17	18	2	1
विकास खण्ड :- नवाबगंज							तहसील :- कैमगंज		
PR	KAIMGANJ 7	EAG	1.00	GC(122.00),W(2.00) WE(18.00)	56.00	4.00	22.00	ललई	178
KR	KAIMGANJ 12	ED,EAG	2.00	GC(64.00),W(70.00) TWE(135.00)	223.00	16.00	35.00	पैयान खुर्द बुजुर्ग	179
KR	KAIAMGANG 10	-	-	GC(45.00),W(71.00) TW(24.00)	68.00	15.00	21.00	जिराऊ	180
PR	KAIMGANG 8	EA	1.00	GC(217.00),W(22.00) TWE(30.00)	121.00	2.00	34.00	बराबिकू	181
PR	KAIMGANG 5	EAG	-	GC(78.00),W(36.00) TWE(121.00)	55.00	19.00	32.00	इजौर	182
PR	KAIMGANG 5	ED,EAG	-	GC(100.00),W(1.00) TWE(19.00)	9.00	5.00	10.00	शिबरईमठ	183
PR	KAIMGANG 7	-	1.00	GC(61.00),W(9.00) TW(11.00)	12.00	8.00	8.00	जहानपुर	184
KR	KAIMGANG 8	ED,EAG	-	GC(16.00),TWE(11.00)	3.00	10.00	3.00	रसीदाबाद बल्लभ	185
PR	KAIMGANG 8	-	1.00	GC(4.00),W(9.00) TW(24.00),TK(1.00)	50.00	110.00	71.00	अलहादादपुर	186
KR	KAIMGANG 4	EA	1.00	GC(20.00),TWE(66.00)	5.00	0.00	13.00	ममापुर	187
KR	KAIMGANG 8	ED,EAG	1.00	GC(40.00),W(15.00) TWE(127.00)	18.00	2.00	21.00	तुर्कललई	188
KR	KAIMGANG 8	ED,EAG	7.00	GC(59.00),TWE(59.00)	12.00	0.00	8.00	अमलौदामुकेरी	189

1	2	3	4	5	6	7	8	9	10
190	Bhatauli	441.00	3038 (172)	P(3),M(2)	MWC(1),PHS(1)	T,W,HP	PO	(5-10)	BS
191	Rajpalpur	164.00	1044 (161)	P(1)	-(-5)	T,W	-(5)	(5)	(-5)
192	Lakhanpur	168.00	1254 (208)	P(1)	-(-5)	T,W,HP	-(-5)	-(5-10)	-(5-10)
193	Ramapur Dabir	125.00	725 (99)	P(1)	-(-5)	W,HP	-(-5)	-(-5)	-(-5)
194	Jasingpur	130.00	615 (97)	P(2)	-(5-10)	W,HP	-(-5)	-(10+)	-(>10)
195	Budhnapur	64.00	530 (90)	P(1)	-(-5)	T,W,HP	-(-5)	-(5-10)	-(5-10)
196	Salempur Dvndemai	288.00	1992 (324)	P(2)	-(-5)	W,HP	-(-5)	-(5-10)	-(5-10)
197	Jiyouna	339.00	2603 (368)	P(2),M(1)	MWC(1),PHS(1)	W,HP	-(-5)	-(10+)	-(>10)
198	Hadidadpur Mai	174.00	1372 (215)	P(1)	MWC(1)	W,HP	-(-5)	-(10+)	-(>10)
199	Rasidpurmai	329.00	1016 (171)	P(2)	PHS(1)	W,HP	PO	-(10+)	-(>10)
200	Kutbaddinpur	179.00	968 (145)	P(2),M(1)	-(-5)	W,HP	-(-5)	-(5-10)	-(5-10)
201	Jiouni	213.00	1565 (220)	P(2)	-(-5)	W,HP	-(-5)	-(5-10)	-(5-10)
202	Sainthara	224.00	980 (176)	P(2)	-(-5)	W,HP	-(-5)	-(10+)	-(>10)
203	Faridpur Majra Saitha	138.00	1075 (160)	P(2),M(2)	-(-5)	W,HP	-(-5)	-(10+)	-(>10)
204	Kanasi	398.00	1342 (218)	P(2),M(1)	MWC(1),PHS(1)	W,HP	PO	-(5-10)	-(5-10)
205	Bamruliya	125.00	376 (67)	P(1)	-(-5)	W,HP	-(-5)	-(10+)	-(>10)
206	Athrviya	102.00	556 (93)	P(1)	-(-5)	W,HP	-(-5)	-(5-10)	-(5-10)
207	Alempur Tiyouni	146.00	960 (125)	P(1)	-(-5)	W,HP	-(-5)	-(-5)	BS

Census Directorate, Uttar Pradesh

11	1.	13	14	15	16	17	18	2	1
PR	KAIMGANG 8	ED,EAG	3.00	W(15.00),TWE(349.00)	23.00	6.00	43.00	भटासा	190
KR	KAIMGANJ 8	-	-	GC(76.49),W(2.43) TW(23.88)	25.90	22.66	12.95	राजपालपुर	191
PR	KAIMGANG 9	ED,EAG	4.00	GC(89.00),TWE([illegible].00)	30.00	10.00	14.00	[illegible]पुर	19[illegible]
KR	KAIMGANJ 10	-	-	GC(32.78),W(15.39) TW(33.59)	14.97	21.85	8.09	रमापुर दबीर	193
KR	KAIMGANG 12	-	3.00	GC(12.00),W(6.00) TW(72.00)	22.00	5.00	10.00	जयसिंहपुर	194
KR	KAIMGANG 10	ED,EAG	1.00	GC(40.00),TWE(15.00)	4.00	0.00	4.00	बुढ़ानपुर	195
PR	KAIMGANJ 10	-	1.00	GC(111.00),TW(121.00)	26.00	4.00	25.00	सलेमपुर डुडमई	196
PR	KAIMGANJ 14	-	-	GC(51.00),W(12.00) TW(193.00)	55.00	13.00	15.00	ज्योना	197
PR	KAIMGANJ 13	ED,EAG	2.00	GC(97.00),TWE(48.00)	4.00	5.00	18.00	हादीदादपुरमई	198
PR	KAIMGANJ 13	EAG	4.00	GC(152.00),W(6.00) TWE(97.00)	34.00	13.00	23.00	रसीदपुरमई	199
PR	KAIMGANJ 15	EAG	1.00	TWE(147.00)	10.00	6.00	15.00	कुतुबुद्दीनपुर	200
PR	KAIMGANJ 14	-	3.00	GC(9.00),TW(56.00)	127.00	2.00	16.00	ज्योनी	201
KR	KAIMGANJ 13	EA	22.00	GC(112.00),W(41.00)	22.00	3.00	24.00	सैंथरा	202
KR	KAIMGANJ 13	EA	20.00	GC(18.00),TWE(67.00)	21.00	2.00	10.00	फरीदपुर मजरा सैंथरा	203
KR	KAIMGANJ 17	ED,EAG	6.00	TWE(307.00)	56.00	5.00	24.00	कनासी	204
KR	KAIMGANJ 17	-	4.00	TW(98.00)	15.00	1.00	7.00	बमरुलिया	205
KR	KAIMGANJ 19	EAG	1.00	TWE(74.00)	19.00	2.00	6.00	[illegible]ा	206
PR	KAIMGANJ 16	EA	2.00	TWE(112.00)	12.00	13.00	7.00	सलेमपुर त्योरी	207

[illegible]	[illegible]	316.00	[illegible] (170)	P(1)	MWC(1)	W,HP	[illegible]	[illegible]	-(-5)
209	Lakhanpur Majra	61.00		U N I N H A B I T E D					
210	Ummarapur	319.00	1652 (259)	P(1),M(1)	-(-5)	W,HP	-(-5)	-(5-10)	BS
211	Chandni	106.00	752 (119)	P(1)	-(-5)	W,HP	-(-5)	-(-5)	-(-5)
212	Atseni	182.00	438 (80)	P(1)	-(-5)	W,HP	-(-5)	-(10+)	-(-5)
213	Fatanpur	87.00	509 (83)	P(2)	-(-5)	W,HP	-(-5)	-(5-10)	BS
214	PipraBhoja	98.00	383 (48)	P(3),M(1),H(1)	-(-5)	W,HP	-(-5)	-(10+)	-(>10)
215	Balipur Majra Atseni	168.00	1010 (152)	P(1)	-(-5)	W,TW,HP	-(-5)	-(5-10)	BS
216	Khalwara	395.00	2137 (302)	P(2),H(1),PUC(1)	-(-5)	W,HP	PO	-(5-10)	BS
217	Chinduiya	148.00	519 (88)	P(2),M(1),H(1) PUC(1)	-(-5)	W,HP	-(-5)	-(5-10)	BS
218	Silsanda	256.00	1314 (213)	P(1)	MWC(1),PHS(1)	W,HP	PO	-(5-10)	-(5-10)
219	Amrapur Naglamakoda	98.00	850 (115)	P(1)	-(-5)	W,HP	-(-5)	-(5-10)	-(5-10)
220	Diyora Mahsona	341.00	1286 (202)	P(2)	-(-5)	W,HP	-(-5)	-(10+)	-(>10)
221	Behtamurlidhar	83.00	390 (55)	-(5-10)	-(-5)	W,HP	-(-5)	TUE,SAT	-(>10)
222	Paharpur Majra Atseni	280.00	1143 (176)	P(2)	MWC(1),PHS(1)	W,HP	-(-5)	-(5-10)	-(-5)
223	Fatehpur Paraoli	320.00	1086 (183)	P(2),M(1)	MWC(1)	W,HP	-(-5)	(5-10)	-(5-10)
224	Hathauda	349.00	1302 (221)	P(2)	-(-5)	T,W,HP	-(-5)	-(5-10)	BS
225	Naugaon	359.00	1833 (308)	P(2),M(1)	MWC(1),PHS(1)	T,W,HP	PO	-(10+)	BS

11	12	13	14	15	16	17	18	2	1
PR	KAIMGANJ 17	EA	4.00	TWE(163.00)	31.00	3.00	15.00	त्योरीस्माईलपुर	208
KR	KAIMGANJ 17	-	-	TW(31.00)	2.00	0.00	1.00	लखराजतकीपुर	209
PR	KAIMGANJ 18	ED,EAG	4.00	TWE(174.00)	66.00	65.00	10.00	उम्मरपुर	210
KR	KAIMGANJ 18	EAG	1.00	TWE(86.00)	11.00	1.00	7.00	चंदनी	211
KR	KAIMGANJ 11	EAG	2.00	W(5.00),TWE(95.00)	71.00	1.00	8.00	अटसेनी	212
PR,KR	KAIMGANJ 15	EAG	2.00	W(10.00),TWE(48.00)	17.00	0.00	10.00	फतनपुर	213
PR,KR	KAIMGANJ 16	EA	1.00	W(4.00),TWE(31.00)	29.00	0.00	33.00	पिपराभोजी	214
PR	KAIMGAANJ 14	ED,EAG	4.00	W(15.00),TWE(73.00)	58.00	6.00	12.00	बलीपुर मजरा अटसेनी	215
PR	KAIMGANJ 14	ED,EAG	3.00	W(56.00),TWE(136.00)	142.00	39.00	19.00	खलवारा	216
PR	KAIMGANJ 8	-	1.00	W(2.00),TW(95.00)	36.00	5.00	9.00	चन्दुइया	217
PR,KR	KAIMGANJ 9	ED,EAG	5.00	GC(70.00),W(4.00) TWE(107.00)	33.00	24.00	13.00	सिलसन्डा	218
KR	KAIMGANJ 10	-	1.00	GC(30.00),W(4.00) TW(27.00)	28.00	4.00	4.00	अमरापुर नगलामकोडा	219
KR	KAIMGANJ 11	-	5.00	W(75.00),TW(96.00)	100.00	47.00	18.00	दिउरा महसोना	220
KR	KAIMGANJ 12	-	-	GC(58.00)	9.00	13.00	3.00	बेहटमुरलीधर	221
KR	KAIMGANJ 10	ED,EAG	7.00	W(28.00),TWE(167.00)	55.00	6.00	17.00	पहाड़पुर मजरा अटसेनी	222
KR	KAIMGANJ 10	EAG	5.00	GC(90.00),W(33.00) TK(2.00)	95.00	48.00	47.00	फतेहपुर परौली	223
PR	ALIGANJ 10	ED,EAG	3.00	W(3.00),TWE(191.00) TK(3.00),O(3.00)	90.00	49.00	7.00	हथौड़ा	224
PR	ALIGANJ 11	EAG	1.00	TWE(171.00)	148.00	20.00	19.00	नौगाँव	225

1	2	3	4	5	6	7	8	9
226	Bakhtawarpur Bagha	213.00	912 (116)	P(1)	-(-5)	T,W,HP	-(-5)	-(>10)	BS
227	Bajarkhera	104.00	575 (81)	P(1)	-(-5)	T,W,HP	-(-5)	(10+)	-(>10)
228	Jarhari	236.00	851 (122)	P(1)	-(-5)	W,HP	-(-5)	-(10+)	-(>10)
229	Kokapur	131.00	1025 (154)	P(2)	-(-5)	W,HP	-(-5)	-(10+)	-(>10)
230	Ratnaya	221.00	1064 (199)	P(2),M(1)	MWC(1),PHS(1)	W,HP	-(-5)	(10+)	-(>10)
231	magtai	71.00	290 (45)	-(-5)	-(-5)	W,HP	-(-5)	-(10+)	-(>10)
232	Achriya Bakarpur	118.00	745 (113)	P(2)	-(-5)	W,HP	-(-5)	-(10+)	-(>10)
233	Achratakipur	103.00	750 (124)	P(2),M(1),H(1)	MWC(1),PHS(1)	W,HP	-(-5)	-(10+)	BS
234	Ajijpur Kundra	83.00	----------	U N - I N H A B I T E D	----------	गैर आबाद	----------		
235	Harsinghpur Majra At	89.00	199 (29)	-(-5)	-(-5)	W,HP	-(-5)	-(10+)	-(>10)
236	Rasidpur Majra Atsen	112.00	488 (72)	-(-5)	-(-5)	W,HP	-(-5)	-(10+)	-(>10)
237	Pilkhana	1685.00	5338 (764)	P(3),M(2)	MWC(1),PHS(1)	W,HP	PO,PHONE	-(10+)	BS
238	Kurar	1264.00	4621 (699)	P(3),M(1)	MWC(1),PHS(1)	T,W,HP	PO,PHONE	-(10+)	-(5-10)
239	Sahab Ganj	329.00	1068 (196)	P(2)	PHS(1)	W,HP	-(-5)	-(5-10)	BS
240	Syani	200.00	909 (122)	P(2)	-(-5)	W,HP	-(-5)	-(5-10)	-(5-10)
241	Nauli	446.00	2721 (365)	P(2),M(1)	MWC(1),PHS(1)	W,HP	-(-5)	-(10+)	-(-5)
242	Bichhauli	246.00	832 (138)	P(2)	-(-5)	W,HP	-(-5)	-(10+)	BS
243	Naglakel	404.00	1502 (213)	P(2),M(1)	-(-5)	T,W,HP	PO	-(-5)	-(-5)

11	12	13	14	15	16	17	18	2	1
PR	ALIGANJ 10	EAG	13.00	W(8.00),TWE(20.00) O(7.00)	99.00	40.00	26.00	लुढैया खालिकादादपुर	226
KR ,FP	ALIGANJ 10	-	1.00	W(13.00),TW(41.00)	32.00	17.00	5.00	बसईखेड़ा	227
PR,KR	ALIGANJ 10	EAG	1.00	W(15.00),TWE(133.00)	64.00	8.00	15.00	जरहरी	228
PR,KR	KAIMGANJ 14	-	1.00	W(32.00),TW(58.00)	30.00	3.00	7.00	कोकापुर	229
PR	KAIMGANJ 14	EAG	3.00	W(23.00),TW(148.00)	27.00	11.00	12.00	गढ़वाया	230
KR	KAIMGANJ 14	EAG	2.00	W(18.00),TWE(37.00)	11.00	1.00	2.00	मगटई	231
PR	KAIMGANJ 12	-	2.00	W(9.00),TW(73.00)	15.00	9.00	10.00	अचरिया बाकरपुर	232
PR,KR	KAIMGANJ 12	EA	3.00	W(10.00),TWE(70.00)	9.00	2.00	9.00	अचरातकीपुर	233
KR	KAIMGANJ 12	-	-	TW(53.00)	23.00	0.00	7.00	अजीजपुर कुंडरा	234
KR	KAIMGANJ 12	-	11.00	W(2.00),TW(50.00)	19.00	4.00	3.00	हरसिंहपुर मजरा अठसेनी	235
KR	KAIMGANJ 12	-	1.00	W(9.00),TW(51.00)	44.00	3.00	4.00	रसीदपुर मजरा अठसेनी	236
PR	KAIMGANJ 12	EAG	1.00	TK(20.00),T(797.00)	398.00	211.00	258.00	पिलखना	237
PR	KAIMGANJ 12	EAG	1.00	TWE(387.00)	322.00	148.00	406.00	कुरार	238
PR,KR	KAIMGANJ 10	ED,EAG	2.00	TWE(136.00)	126.00	50.00	15.00	साहबगंज	239
PR,KR	ALIGANJ 15	EA	6.00	TWE(104.00),TK(2.00)	61.00	19.00	8.00	स्यानी	240
PR,KR	ALIGANJ 14	EAG	4.00	TWE(292.00)	98.00	19.00	33.00	नौली	241
PR,KR	ALIGANJ 12	-	1.00	TW(104.00)	110.00	8.00	23.00	बिछौली	242
PR	KAIMGANJ 24	EAG	8.00	W(15.00),TWE(199.00)	142.00	1.00	39.00	नगलकोल	243

244	Gulhara	262.00	1551 (210)	P(2)	MWC(1),PHS(1)	T,W,HP	PO	TUE,THU	-(-5)
245	Parmuli Khurd	167.00	784 (108)	P(1)	PHS(1)	T,W,HP	-(-5)	(5-10)	-(-5)
246	Parra Shadinagar	450.00	1402 (183)	P(2)	-(-5)	W,HP	-(-5)	-(5-10)	-(5-10)
247	Karhiyoli	496.00	1122 (147)	P(2)	MWC(1)	W,HP	-(-5)	-(5-10)	-(5-10)
248	Bijauri	531.00	1363 (173)	P(2)	-(-5)	W,HP	-(-5)	-(5-10)	-(5-10)
249	Babna	488.00	2747 (422)	P(2),M(2),H(1) PUC(1)	MWC(1),PHS(1)	W,HP	PO	-(5-10)	-(5-10)
250	Pataura	203.00	978 (137)	P(2)	-(-5)	W,HP	-(-5)	-(-5)	-(-5)
251	Kakuli	414.00	1046 (192)	P(3),M(2)	-(-5)	W,HP	-(-5)	-(-5)	-(-5)
252	Samaichipurmajra Athu	117.00	518 (65)	-(-5)	-(-5)	W,HP	-(-5)	-(5-10)	BS
253	Birsinghpur Pur	91.00	366 (55)	-(-5)	-(5-10)	W,HP	-(5-10)	-(5-10)	-(-5)
254	Imadpur Samaichipur	185.00	1280 (275)	P(2),M(1)	-(-5)	W,HP	-(-5)	-(5-10)	-(-5)
255	Veerpur	265.00	1489 (211)	P(1)	-(-5)	W,HP	-(-5)	-(-5)	BS
256	Bartal	938.00	3566 (527)	P(2),M(1)	-(-5)	W,HP	-(-5)	-(-5)	BS
257	Nahrosa	96.00	366 (33)	P(1)	-(-5)	W,HP	-(-5)	-(5-10)	-(-5)
258	Sikandarpur Majra Nau	82.00	471 (82)	-(-5)	-(-5)	W,HP	-(-5)	-(5-10)	-(-5)
259	Ganipur Jagpur	734.00	7168 (1144)	P(5),M(7),H(3) PUC(1)	MWC(3),PHC(1),PHS(1) FPC(1),RP(5)	W,HP	PO,PHONE	WED,SUN	BS
260	Hamirpur Majra Bartal	63.00	300 (35)	P(1)	-(-5)	W,HP	-(-5)	-(-5)	-(-5)
261	Husainpur Banegar	106.00	514 (92)	P(1)	-(-5)	W,HP	-(-5)	-(-5)	-(-5)

11	12	13	14	15	16	17	18	?	1
PR	KAIMGANJ 23	EAG	?.00	TWE(185.00)	52.00	13.00	10.00	गुठिना	244
KR	KAIMGANJ 26	EAG	1.00	TWE(87.00)	55.00	4.00	20.00	पारौली खरदाई	245
KR	KAIMGANJ 22	-	1.00	W(35.00),TW(124.00) TK(20.00)	161.00	63.00	46.00	ढरा सादीनगर	246
KR	KAIMGANJ 19	EA	1.00	W(43.00),TWE(153.00)	73.00	216.00	10.00	कढियोली	247
PR	KAIMGANJ 24	EAG		TWE(141.00),TK(4.00)	122.00	225.00	50.00	बिजौरी	248
PR,KR	KAIMGANJ 21	EAG	9.00	W(4.00),TWE(238.00)	140.00	41.00	56.00	बबना	249
KR	FARRUKHABAD 21	ED,EAG	2.00	TWE(117.00)	44.00	27.00	13.00	पत्योरा	250
KR	FARRUKHABAD 20	EAG	15.00	TWE(112.00)	171.00	98.00	18.00	कक्योली	251
PR	KAIMGANJ 18	EAG	-	W(20.00),TWE(60.00)	10.00	16.00	11.00	समैचीपुर मजरा अठरुईया	252
KR	FARRUKHABAD 19	ED,EAG	2.00	W(9.00),TWE(50.00)	23.00	2.00	5.00	बिरसिंहपुर	253
KR	KAIMGANJ 16	EAG	1.00	W(11.00),TWE(119.00)	39.00	2.00	13.00	इमादपुर समैचीपुर	254
PR	FARRUKHABAD 18	ED,EAG	5.00	W(40.00),TW(114.00)	43.00	39.00	24.00	वीरपुर	255
PR,KR	FARRUKHABAD 16	EAG	10.00	W(3.00),TWE(610.00)	227.00	47.00	41.00	बरतल	256
KR	KAIMGANJ 17	ED,EAG	3.00	TWE(79.00)	7.00	1.00	6.00	नहरोसा	257
KR	KAIMGANJ 17	EAG	-	TWE(69.00)	8.00	1.00	4.00	सिकंदरपुर मजरा नहरोसा	258
PR,KR	FARRUKHABAD 16	EA	9.00	W(110.00),TWE(301.00)	100.00	177.00	37.00	गनीपुर जोगपुर	259
KR	FARRUKHABAD 15	EAG	-	W(10.00),TWE(18.00)	26.00	3.00	6.00	हमीरपुर मजरा बरतल	260
KR	FARRUKHABAD 15	EAG	1.00	TWE(54.00)	43.00	0.00	8.00	हुसैनपुरबाँगर	261

1	2	3	4	5	6	7	8	9	10
262	Beq	117.00	770 (94)	P(2)	-(-5)	W,HP	-(-5)	-(-5)	-(-5)
263	Haipur	61.00	286 (52)	P(1)	-(-5)	W,HP	-(-5)	-(-5)	-(-5)
264	Rampur	159.00	854 (146)	P(2),H(1),PUC(1)	-(-5)	W,HP	-(-5)	-(-5)	-(-5)
265	Chhawla Bangar	176.00	1320 (197)	P(2)	MWC(1),PHS(1)	W,HP	PO	-(-5)	-(-5)
266	Chandpur	140.00	714 (125)	P(2)	-(-5)	W,HP	-(-5)	-(-5)	-(-5)
267	Bhagora	181.00	786 (130)	P(1)	-(-5)	W,HP	-(-5)	-(-5)	-(-5)
	Total :	22977.00	112099 17458	P(145),M(38) H(9),PUC(5)	MCW(23),PHC(1) PHS(20),FPC(1) RP(5)				

11	12	13	14	15	16	17	18	2	1
PR,KR	FARRUKABAD 15	-	3.00	W(8.00),TW(92.00)	33.00	1.00	10.00	बेग	262
KR	FARRUKHABAD 13	-	-	W(6.00),TW(37.00) TWE(121.00)	14.00	0.00	4.00	हईपुर	263
KR	FARRUKHABAD 19	EAG	-	TWE(121.00)	28.00	2.00	8.00	रामपुर	264
PR,KR	FARRUKHABAD 14	EA	2.00	TW(90.00)	14.00	9.00	11.00	सिरमौरा बाँगर	265
PR,KR	FARRUKHABAD 14	EAG	2.00	W(18.00),TWE(59.00)	44.00	10.00	7.00	चाँदपुर	266
KR	FARRUKHABAD 14	EAG	1.00	W(12.00),TWE(97.00)	54.00	8.00	9.00	भगौरा	267
योग :			271.00	GC(1874.27),W(1054.82) WE(18.00),TW(1940.47) TWE(7408.00),TK(51.00) O(10.00),T(797.00)	5339.87	2215.51	2120.04		

VIKAS KHAND KAIMGANJ, NAWABGANJ & SHAMSABAD
(TAHSIL KAIMGANJ)
DISTRICT FARRUKHABAD

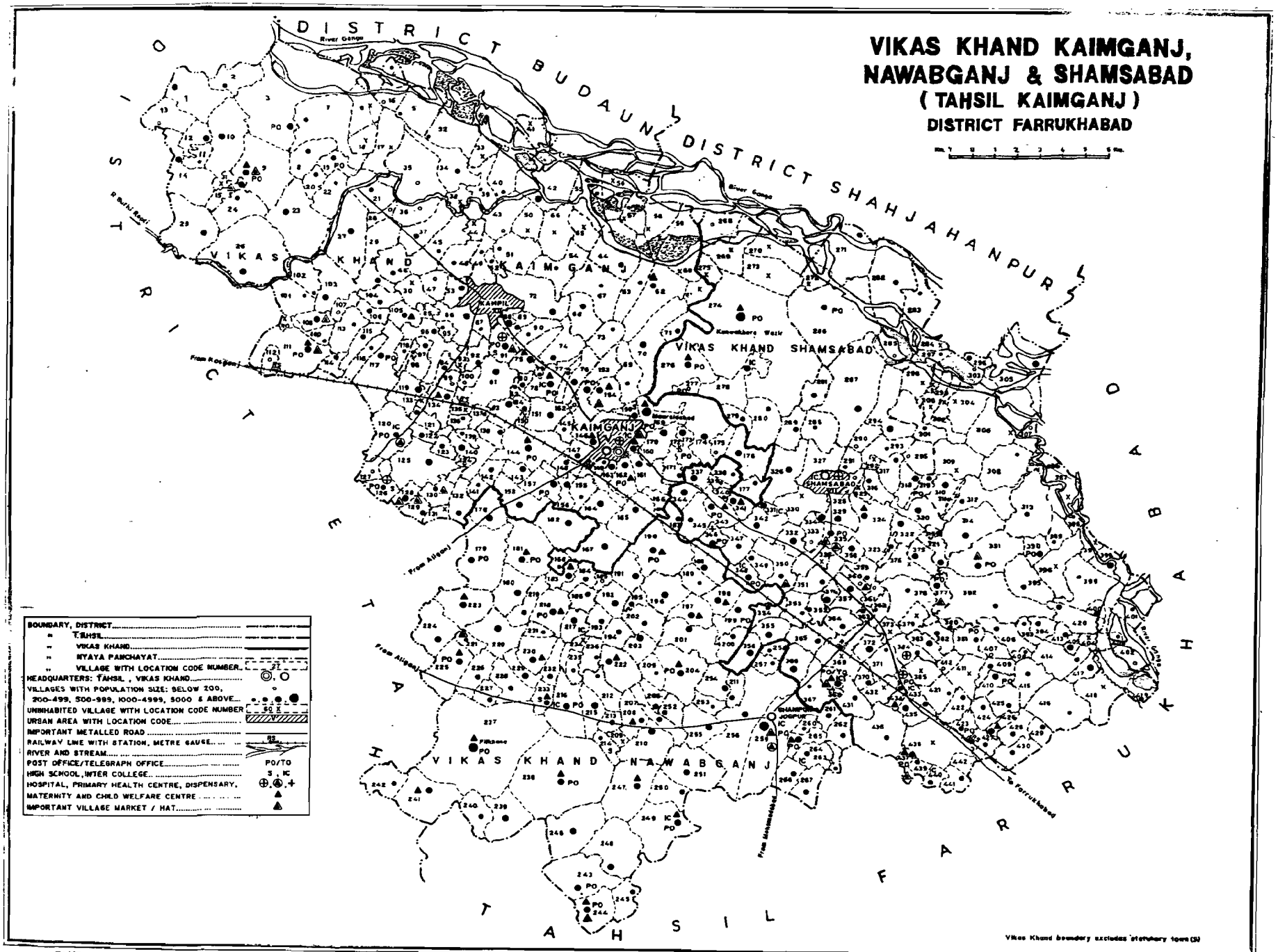

BOUNDARY, DISTRICT	
" TAHSIL	
" VIKAS KHAND	
" NYAYA PANCHAYAT	
" VILLAGE WITH LOCATION CODE NUMBER	27
HEADQUARTERS: TAHSIL , VIKAS KHAND	◎, ○
VILLAGES WITH POPULATION SIZE: BELOW 200, 200-499, 500-999, 1000-4999, 5000 & ABOVE	·, ●, ●
UNINHABITED VILLAGE WITH LOCATION CODE NUMBER	50 X
URBAN AREA WITH LOCATION CODE	27
IMPORTANT METALLED ROAD	
RAILWAY LINE WITH STATION, METRE GAUGE	RS
RIVER AND STREAM	
POST OFFICE/TELEGRAPH OFFICE	PO/TO
HIGH SCHOOL, INTER COLLEGE	S , IC
HOSPITAL, PRIMARY HEALTH CENTRE, DISPENSARY,	⊕, ⊕, +
MATERNITY AND CHILD WELFARE CENTRE	▲
IMPORTANT VILLAGE MARKET / HAT	▲

Vikas Khand boundary excludes statutory town (S)

BASED UPON SURVEY OF INDIA MAP WITH THE PERMISSION OF THE SURVEYOR GENERAL OF INDIA

© GOVERNMENT OF INDIA COPYRIGHT, 1996

District Name : Farrukhabad

ग्राम में उपलब्ध जन सुविधायें - (यदि ग्राम में सुविधा उपलब्ध नहीं है तो डेश (-) लगाने के बाद ग्राम से जितनी दूरी पर सुविधायें उपलब्ध है वह दूरी मोटे तौर पर इस प्रकार कोष्ठकों -5 कि.मी., 5-10 कि.मी. एवं 10+ कि.मी. की सामान्य श्रेणियों में दी गयी है।
Amenities Available - (If not available within the village, a dash (-) has been shown in the column and next to it, in brackets, the distance in broad ranges viz., -5 kms., 5-10 kms. and 10+ kms. of the nearest place where the facility is available has been given.)

लोकेशन कोड नं.	ग्राम का नाम	ग्राम का कुल क्षेत्रफल (हेक्टेयर में)	कुल जनसंख्या एवं परिवारों की संख्या	शैक्षणिक	चिकित्सा सम्बन्धी	पीने का पानी (पीने योग्य)	डाक और तार	बाजार/हाट का दिन/कि दिन यदि कोई हो	संचार व्यवस्था (बस स्टाप, रेलवे स्टेशन, जल मार्ग
Location Code No.	Name of Village	Total area of the village (in hectares)	Total population and number of households	Educational	Medical	Drinking Water (Potable)	Post and Telegraph	Day(s) of market/hat, if any	Communications (Bus stop, Railway station, Water way)
1	2	3	4	5	6	7	8	9	10
C.D. Block :- Shamsabad						Tahsil :- Kaimganj			
268	Badrajaon	199.00	105 (27)	-(5-10)	CHW(1)	W,HP	-(-5)	-(5-10)	-(5-10)
269	Madanpur	316.00	----------	U N - I N H A B I T E D	----------	गैर आबाद		----------	
270	Pindara Dakhin	252.00	----------	U N - I N H A B I T E D	----------	गैर आबाद		----------	
271	Naglabasola	565.00	744 (131)	P(1)	CHW(1)	W,HP	-(-5)	-(-5)	-(-5)
272	Nagriya Bhari	128.00	----------	U N - I N H A B I T E D	----------	गैर आबाद		----------	
273	Badkhini	329.00	----------	U N - I N H A B I T E D	----------	गैर आबाद		----------	
274	Kunwakhera Wazir Alam	2114.00	8556 (1468)	P(3)	MWC(1),PHS(1)	W,HP	PO	-(5-10)	-(5-10)
275	Doshpur	92.00	----------	U N - I N H A B I T E D	----------	गैर आबाद		----------	
276	Ahmad Ganj	471.00	1638 (260)	P(1)	MWC(1)	W,HP	PO	-(-5)	-(-5)
277	Naglathala	63.00	158 (22)	-(-5)	CHW(1)	W,HP	PO	-(-5)	-(-5)
278	Kunwakhera Khas	318.00	1395 (240)	P(1),M(1),H(1) PUC(1)	CHW(1)	W,HP	-(-5)	-(5-10)	-(5-10)
279	Sikandarpur Kola	229.00	367 (53)	-(-5)	CHW(1)	W,HP	-(-5)	-(5-10)	-(5-10)

भूमि प्रयोग Land Use
(अर्थात् भूमि के पृथक - पृथक वर्गों के अन्तर्गत क्षेत्रफल - हेक्टेयर में दशमलव के दो निकटतम अंकों में परिवर्तित)
(i.e. area under different type of land use in hectares rounded upto two decimal places)

ग्राम तक पहुँचने का मार्ग Approach to village	निकटतम कस्बा और उसकी दूरी (कि.मी. में) Nearest Town and distance (in Kms.)	बिजली की आपूर्ति Power supply	वन Forest	स्रोत द्वारा सिंचित Irrigated (by source)	असिंचित Unirrigated	कृषि योग्य बंजर भूमि (गोचर तथा उपवन सहित) Culturable waste (including gaucher and groves)	कृषि के लिये अनुपलब्ध क्षेत्र Area not available for cultivation	ग्राम का नाम Name of Village	लोकेशन कोड नं. Location code No.
11	12	13	14	15	16	17	18	2	1
विकास खण्ड :-	समसादपुर					तहसील :-	कैमगंज		
KR	KAIMGANJ 8	-	-	-	5.00	0.00	194.00	बडागाँव	268
KR	KAIMGANJ 8	-	-	-	10.00	61.20	244.80	मदनपुर	269
KR	KAIMGANJ 9	-	-	-	0.00	191.60	70.40	पिड़रा दखिन	270
FP	SHAMSHABAD 4	-	-	-	225.60	294.80	44.60	नगला बसोला	271
KR	SHAMSHABAD 6	-	-	-	0.00	82.80	45.20	नगरिया भारी	272
KR	SHAMSHABADA 7	-	-	-	0.00	62.00	267.00	बडखिनी	273
PR	KAIMGANJ 7	ED	-	TW(1141.63)	116.44	767.48	88.45	कुँआखेडा वजार आलम खान	274
KR	KAIMGANJ 5	-	-	-	0.00	0.00	92.00	दोशपुर	275
KR	KAIMGANJ 4		-	TW(300.00)	3.00	71.00	12.00	अहमद गंज	276
KR	KAIMGANJ 4	-	-	TW(54.00)	6.40	0.83	1.77	नगलाथाला	277
PR	KAIMGANJ 8	-		TW(261.24)	26.26	3.72	26.60	कुँआखेड़ा खास	278
KR	KAIMGANJ 6	-	-	TW(114.05)	54.48	2.47	58.00	सिकंदरपुर कोला	279

1		3	4	5	6	7	8	9	10
280	Mirzapur	398.00	929 (119)	P(2)	CHW(1)	W,HP	-(5)	-(5)	-(5)
281	Nayamatpur Bhikari	179.00	876 (154)	-(-5)	CHW(1)	W,HP	-(5-10)	-(5-10)	-(5-10)
282	Bhaqvanpur	590.00	974 (157)	P(2)	CHW(1)	W,HP	-(-5)	-(10+)	-(+10)
283	Banskera	356.00	467 (64)	-(-5)	CHW(1)	W,HP	-(-5)	(10+)	-(-10)
284	Pilkani Dakhin	145.00	----------	U N - I N H A B I T E D	----------	गैर आबाद			
285	Kamthari	230.00	100 (17)	-(5-10)	CHW(1)	W,HP	-(5-10)	-(5-10)	-(5-10)
286	Behtaballu	951.00	915 (171)	P(2)	CHW(1)	W,HP	PO	-(5-10)	-(5-10)
287	Sutanganj Khareta	824.00	2350 (445)	P(2)	CHW(1)	W,HP	-(5-10)	-(5-10)	-(5-10)
288	Udhovpur	237.00	201 (39)	-(-5)	CHW(1)	W,HP	-(-5)	-(-5)	-(-5)
289	Saidpur Rahimadadpur	154.00	521 (87)	P(2)	CHW(1)	W,HP	-(-5)	-(-5)	-(-5)
290	Biriya Danda	109.00	100 (14)	-(-5)	CHW(1)	W,HP	-(-5)	-(-5)	BS
291	Ladmpur Doyam	75.00	263 (37)	-(-5)	CHW(1)	W,HP	-(-5)	-(-5)	-(-5)
292	Bakrabad	48.00	----------	U N - I N H A B I T E D	----------	गैर आबाद	----------		
293	Bajidpur	183.00	437 (75)	-(-5)	CHW(1)	W,HP	(-5)	(-5)	-(-5)
294	Kasimpur Tarai	352.00	1072 (194)	P(1)	CHW(1)	W,HP	-(-5)	-(-5)	BS
295	Saidpur Pistoor	172.00	105 (19)	-(-5)	CHW(1)	W,HP	-(-5)	-(-5)	-(-5)
296	Gutarti Dakhin	62.00	523 (142)	-(-5)	CHW(1)	W,HP	-(5-10)	-(5-10)	-(5-10)
297	Samaichpur Chitar	163.00	424 (96)	P(3)	CHW(1)	W,HP	-(5-10)	-(5-10)	-(5-10)

11	1	13	14	15	16	17	18		1
KR	SHAMSHABAD 4	-	-	TW(110.00)	49.00	126.00	13.00	मूसेपुर	280
PR	SHAMSHABAD 5	-	-	TW(147.00)	4.00	17.00	11.00	नयामतपुर भुकसी	281
KR	SHAMSHABAD 15	-	-	TW(13.00)	302.00	95.00	180.00	भगवानपुर	282
KR	SHAMSHABAD 14	-	-	TW(12.00)	133.00	99.00	112.00	बांसखेडा	283
KR	KAIMGANJ 5	-	-	-	62.00	22.00	61.00	बैलानी दक्खिन	284
KR	SHAMSHABAD 6	-		-	59.00	17.00	14.00	कम्थारी	285
KR	SHAMSHABAD 9		-	TW(178.00)	575.00	156.00	92.00	बेहटा बल्लू	286
KR	SHAMSHABAD 6	-	-	TW(249.04)	406.86	92.20	75.90	सुल्तानगंज खरेटा	287
KR	SHAMSHABAD 2	-	-	TW(141.40)	81.80	5.25	8.55	उधौपुर	288
KR	SHAMSHABAD 4	-	-	TW(87.00)	47.00	8.00	12.00	सैदपुर रहीमादादपुर	289
PR	SHAMSHABAD 3	-	-	TW(44.00)	20.00	37.00	8.00	बिरिया डांडा	290
KR	SHAMSHABAD 1	ED, EAG	-	TW(60.00)	4.00	4.00	7.00	लाड़मपुर दोयम	291
KR	SHAMSHABAD 2	-	-	TW(22.00)	25.00	0.00	1.00	बाकराबाद	292
PR	SHAMSHABAD 1	-	-	TW(61.00)	90.00	27.00	5.00	वाजिदपुर	293
PR	SHAMSHABAD 4	-	-	TW(115.79)	36.14	12.00	188.07	कासिमपुर तराई	294
KR	SHAMSHABAD 4		-	TW(60.00)	81.00	19.00	12.00	सैदपुर गिस्तौर	295
KR	SHAMSHABAD 10	-	-	TW(15.00)	28.00	13.00	6.00	गुटैटी दक्खिन	296
KR	SHAMSHABAD 7	-	-	TW(2.00),TK(2.00)	75.00	24.00	60.00	समैचीपुर चितार	297

[illegible]	[illegible]	175.00	----------	U N - I N H A B I T E D	----------	गैर आबाद			
299	Sultanmau	97.00	----------	U N - I N H A B I T E D	----------	गैर आबाद			
300	Ganglai Magrib	141.00	----------	U N - I N H A B I T E D	----------	गैर आबाद	----------		
301	Harisinghpur Tarai	271.00	358 (63)	-(-5)	CHW(1)	W,HP	-(-5)	-(-5)	-(-5)
302	Ganglī Mashriq	175.00	----------	U N - I N H A B I T E D	----------	गैर आबाद			
303	Chaorhar	87.00	119 (20)	-(-5)	CHW(1)	W,HP	-(5-10)	-(5-10)	-(5-10)
304	Behta Nihal	253.00	----------	U N - I N H A B I T E D	----------	गैर आबाद	----------		
305	Sharifpur Chhichhni	558.00	1595 (267)	P(2)	CHW(1)	W,HP	(10+)	-(10+)	-(>10)
306	Unarpur	604.00	----------	U N - I N H A B I T E D	----------	गैर आबाद	----------		
307	Kallihai	96.00	170 (23)	-(-5)	CHW(1)	W,HP	-(5-10)	-(5-10)	-(5-10)
308	Jatpura	365.00	218 (37)	P(1)	CHW(1)	W,HP	-(-5)	-(10+)	-(>10)
309	Nagladevidas	325.00	----------	U N - I N H A B I T E D	----------	गैर आबाद	----------		
310	Paharpur Bairagar	164.00	1139 (194)	P(1)	CHW(1)	W,HP	-(-5)	-(5-10)	-(5-10)
311	Parashrampur Patti	22.00	----------	U N - I N H A B I T E D	----------	गैर आबाद	----------		
312	Faridpur Manglipur	322.00	780 (136)	-(-5)	CHW(1)	W,HP	-(-5)	-(5-10)	-(5-10)
313	Ajijabad	476.00	911 (155)	P(2)	CHW(1)	W,HP	-(-5)	-(5-10)	-(5-10)
314	Belasarai Gaja	385.00	1279 (164)	P(2),M(1)	PHS(1)	W,HP	-(-5)	-(5-10)	-(5-10)
315	Chhichhovna Patti	23.00	615 (77)	P(1)	CHW(1)	W,HP	-(-5)	-(5-10)	-(5-10)

11	12	13	14	15	16	17	18	2	1
KR	SHAMSHABAD 6	-	-	-	12.00	2.00	129.00	समैचीपुर तराई	298
KR	SHAMSHABAD 6	-	-	-	18.00	10.00	29.00	सुलेमानपुर	299
KR	SHAMSHABAD 6	-	-	-	0.00	27.00	114.00	गंगवाई मगरब	300
PR,KR	SHAMSHABAD 4	-	-	TW(10.00)	19.00	210.00	32.00	हरसिंहपुर तराई	301
KR	SHAMSHABAD 6	-	-	-	0.00	0.00	175.00	गंगमई मशरफ	302
KR	SHAMSHABAD 8	-	-	TW(7.00)	49.00	34.00	2.00	चौराहार	303
KR	SHAMSHABAD 8	-	-	-	25.00	186.00	42.00	बेहटा निहाल	304
KR	SHAMSHABAD 11	-	-	TW(105.00)	262.00	149.00	42.00	शरीफपुर छिछनी	305
KR	SHASHABAD 11	-	-	-	92.00	137.00	375.00	उनरपुर	306
KR	SHAMSHABAD 10	-	-	TW(30.00)	24.00	22.00	20.00	कैलहई	307
KR	SHAMSHABAD 12	-	1.00	-	31.00	10.00	323.00	जटपुरा	308
KR	SHAMSHABAD 10	-	-	TW(9.00)	33.00	45.00	238.00	नगला देवीदास	309
KR	SHAMSHABAD 6	ED,EAG	-	TW(35.00),TWE(40.00)	6.00	58.00	20.00	पहाड़पुर बैरगढ़	310
KR	SHAMSHABAD 4	-	-	TW(2.00),TWE(5.00)	13.00	1.00	1.00	परसरामपुर पट्टी	311
KR	SHAMSHABAD 7	EAG	-	TW(35.00),TWE(15.00)	17.00	14.00	241.00	फरीदपुर मंगलीपुर	312
KR	SHAMSHABAD 10	-	-	TW(17.00)	72.00	42.00	345.00	अजीजाबाद	313
KR	SHAMSHABAD 8	EAG	-	TW(195.00),TWE(84.00) T(57.00)	2.00	23.00	24.00	बेलासराय गजा	314
PR	SHAMSHABAD 6	ED,EAG	-	TW(7.00),TWE(13.00)	2.00	2.00	4.00	छिछोना पट्टी	315

316	Lalya	148.00	605 (92)	-(-5)	CHW(1)	W,HP	-(-5)	-(-5)	-(-5)
317	Kasidpur Parai	137.00	679 (116)	-(-5)	CHW(1)	W,HP	(-5)	(5)	-(-5)
318	Sirpurpur	146.00	1036 (165)	P(1)	CHW(1)	W,HP	(5)	(5-10)	(5-10)
319	Ugarpur	89.00	742 (123)	P(3)	CHW(1)	W,HP	10	-(5-10)	-(5-10).
320	Khwaja Ahmadpur Kati	104.00	1316 (192)	P(1)	CHW(1)	W,HP	-(-5)	-(-5)	-(-5)
321	Ramapur Jasu	125.00	1036 (168)	P(2)	CHW(1)	W,HP	-(-5)	-(-5)	BS
322	Nariawan	148.00	1485 (240)	P(5),M(1)	CHW(1)	W,HP	-(-5)	(5)	BS
323	Hasanpur	65.00	676 (87)	P(1)	CHW(1)	W,HP	-(-5)	-(-5)	BS
324	Alhepurpati Dhauleswa	386.00	3077 (482)	P(3),M(1)	MWC(1),PHS(1)	W,HP	-(-5)	-(-5)	BS
325	Nagla Adam	42.00	----------	U N - I N H A B I T E D	----------	गैर आबाद	----------		
326	Imadpur Thamrai	335.00	1343 (216)	P(1)	CHW(1)	W,HP	-(-5)	-(-5)	-(-5)
327	Akbarpur Damodar	240.00	609 (92)	P(1)	CHW(1)	W,HP	-(-5)	-(-5)	BS
328	Khanpur	179.00	169 (31)	P(1)	CHW(1)	W,HP	-(-5)	-(-5)	BS
329	Sikandarpur Mahmood	276.00	1955 (271)	P(1)	CHW(1)	W,HP	-(5-10)	-(5-10)	-(5-10)
330	Milik Santosh	34.00	----------	U N - I N H A B I T E D	----------	गैर आबाद	----------		
331	Rajlamai	143.00	1169 (202)	P(1),M(2),H(1) PUC(1)	CHW(1)	W,HP	-(-5)	-(10)	BS
332	Naglaseth	123.00	1594 (248)	P(2),M(2)	CHW(1)	W,HP	-(-5)	-(-5)	BS
333	Milikkurresh	9.00	29 (5)	-(-5)	CHW(1)	W,HP	-(-5)	-(-5)	-(-5)

11	12	13	14	15	16	17	18	2	1
KR	SHAMSHABAD 2	ED,EAG	-	TW(60.00),TWE(60.00)	10.00	1.00	17.00	गलिया	316
KR	SHAMSHABAD 3	ED,EAG	-	WE(50.00),TW(50.00)	14.00	11.00	12.00	रसीदपुर तराई	317
KR	SHAMSHABAD 5	EAG	-	WE(40.00),TWE(40.00)	39.00	2.00	25.00	सरपारपुर	318
KR	SHAMSHABAD 5	EAG	-	TW(25.00),TWE(25.00)	12.00	2.00	25.00	उगरपुर	319
KR	SHAMSHABAD 4	ED,EAG	-	WE(70.00),TW(102.00)	8.00	1.00	23.00	ख्वाजाअहमदपुर कठिया	320
PR	SHAMSHABAD 2	ED,EAG		TW(70.00),TWE(25.00)	7.00	14.00	9.00	रमापुर जसू	321
PR	SHAMSHABAD 4	ED,EAG	-	TW(50.00),TWE(74.00)	6.00	1.00	17.00	नैगवाँ	322
PR	SHAMSHABAD 4	ED,EAG	-	TW(40.00),TWE(9.00)	4.00	3.00	9.00	हसनपुर	323
PR	SHAMSHABAD 2	ED,EAG	-	TW(150.00),TWE(160.00)	18.00	29.00	29.00	अलहेपुरपती धौलेस्वर	324
KR	SHAMSHABAD 2	EAG	-	TW(25.00),TWE(11.00)	2.00	1.00	3.00	नगला आदम	325
PR	SHAMSHABAD 2	ED,EAG	-	TW(150.00),TWE(134.00)	19.00	10.00	22.00	इमादपुर थामरई	326
PR	SHAMSHABAD 1	ED,EAG	-	TW(90.00),TWE(91.00)	32.00	13.00	14.00	अकबरपुर दामोदर	327
PR	SHAMSHABAD 1	EA	-	TWE(127.00)	14.00	13.00	25.00	खानपुर	328
KR	SHAMSHABAD 4	ED,EAG	-	TWE(231.00)	1.00	10.00	34.00	सिकंदरपुर महमूद	329
KR	SHAMSHABAD 5	EAG	-	TW(25.00),TWE(9.00)	0.00	0.00	0.00	मिलिक सन्तोष	330
PR	SHAMSHABAD 5	EA	-	TWE(117.00)	5.00	4.00	17.00	रजलामई	331
KR	SHAMSHABAD 5	ED,EAG	-	TWE(102.00)	5.00	3.00	13.00	नगलासेठ	332
KR	SHAMSHABAD 1	EAG	-	TWE(8.00)	1.00	0.00	0.00	मिलिककुरैश	333

1	2	3	5	6	7	8	9	10
334	Murarthi	133.00	2084 (381)	P(3)	CHW(1)	W,HP	-(-5)	-(-5)	BS
335	Kuiyakhera	147.00	1280 (176)	P(3)	PHC(1),PHS(1),FPC(1)	W,HP	PO	MON,FRI	BS
336	Sadikpur	44.00	----------	U N - I N H A B I T E D ----------		गैर आबाद	----------		
337	Sultanpur	130.00	1663 (252)	P(2)	CHW(1)	W,HP	-(-5)	-(5-10)	BS
338	Mangalipur	37.00	326 (58)	-(-5)	CHW(1)	W,HP	-(-5)	-(5-10)	-(5-10)
339	Jirkhapur	31.00	495 (81)	P(2)	CHW(1)	W,HP	-(-5)	-(5-10)	BS
340	Bakhteraput	85.00	312 (46)	-(-5)	CHW(1)	W,HP	-(-5)	-(5-10)	-(5-10)
341	Khudna Dhamgawan	232.00	2203 (352)	P(4)	MWC(1)	W,HP	-(-5)	-(-5)	BS
342	Papari Khurd Bujurg	179.00	1703 (251)	P(2)	CHW(1)	W,HP	-(-5)	-(5-10)	BS
343	Barjhala	183.00	1987 (325)	P(3),M(1)	MWC(1),PHS(1)	W,HP	PO	-(5-10)	BS
344	Chilsari	208.00	1447 (227)	P(1)	CHW(1)	W,HP	-(-5)	-(5-10)	-(5-10)
345	Ariyara	92.00	903 (144)	-(-5)	CHW(1)	W,HP	-(-5)	-(5-10)	-(5-10)
346	Lahara Raja Kulipur	155.00	1024 (169)	P(1)	D(1)	W,HP	PO	-(5-10)	-(5-10)
347	Atiyapur Majra Kist	146.00	768 (109)	P(1)	CHW(1)	W,HP	-(-5)	-(10+)	-(>10)
348	Kisroli	108.00	1696 (270)	P(2),M(1),H(1) PUC(1)	CWC(1)	W,HP	PO	-(10+)	-(>10)
349	Faridpur Saidwara	227.00	895 (148)	P(2)	CHW(1)	W,HP	-(-5)	-(-5)	-(-5)
350	Kuiyan Sant	196.00	748 (103)	P(1)	CHW(1)	W,HP	-(5-10)	MON,FRI	BS
351	Karanpur Gangtara	97.00	702 (113)	P(2)	CHW(1)	W,HP	-(-5)	-(-5)	-(-5)

11	12	13	14	15	16	17	18	2	1
PR	SHAMSHABAD 5	EA	-	TWE(96.00)	11.00	9.00	17.00	मुरैठी	334
PR	SHAMSHABAD 5	EA	-	TWE(111.00)	20.00	0.00	16.00	कुइया खेडा	335
KR	FARRUKHABAD 8	-	-	TW(15.00),TWE(23.00)	4.00	2.00	0.00	सादिकपुर	336
KR	KAIMGANJ 5	EA	-	TW(50.00),TWE(60.00)	7.00	0.00	13.00	सुल्तानपुर	337
KR	KAIMGANJ 5	EA	-	TW(20.00),TWE(8.00)	0.00	0.00	9.00	मंगलीपुर	338
PR	KAIMGANJ 5	EA	-	TW(12.00),TWE(14.00)	0.00	0.00	5.00	जिरखापुर	339
KR	KAIMGANJ 6	EA	-	TW(20.00),TWE(24.00)	30.00	5.00	6.00	बख्तेपुर	340
PR	SHAMSHABAD 5	EA	-	TWE(192.00)	20.00	0.00	20.00	खुडना धमामा	341
PR	KAIMGANJ 7	ED,EAG	-	TW(100.00),TWE(56.00)	0.00	7.00	16.00	पपडी खुर्द बुजुर्ग	342
PR	KAIMGANJ 5	EA	-	GC(26.00),TW(60.00) TWE(80.00)	1.00	0.00	16.00	बरझाला	343
PR	KAIMGANJ 7	ED,EAG	-	GC(18.00),TW(85.00) TWE(55.00)	12.00	22.00	16.00	चिलसरी	344
KR	KAIMGANJ 10	EAG	-	TWE(71.00)	0.00	13.00	8.00	अरियारा	345
PR	KAIMGANJ 9	EA	-	TW(96.00),TWE(30.00)	5.00	7.00	17.00	लहरा रजा कुलीपुर	346
PR	SHAMSHABAD 12	ED,EAG	-	TW(97.00),TWE(15.00)	4.00	17.00	13.00	अलियापुर मजरा किसरोली	347
PR	SHAMSHABAD 12	EA		TW(40.00),TWE(40.00)	4.00	11.00	14.00	किसरोली	348
KR	SHAMSHABAD 10	EA	-	TW(116.00),TWE(35.00)	47.00	16.00	13.00	फरीदपुर सैदवारा	349
KR	SHAMSHABAD 5	EA	-	WE(15.00),TW(70.00) TWE(60.00)	17.00	20.00	14.00	कुइया सन्त	350
KR	SHAMSHABAD 5	EA	-	TW(77.00),TWE(5.00)	1.00	6.00	8.00	करनपुर गंगतारा	351

1	2	3	4	5	6	7	8	9	10
354	Kadirpur Sita Mari	158.00	1[illegible] (167)	P(3)	CHW(1)	W,HP	-(-5)	-(-5)	-(-5)
355	[illegible] Bpur	90.00	176 (25)	-(-5)	CHW(1)	W,HP	-(-5)	-(-5)	-(-5)
356	Ramaiya Rasulpur	146.00	711 (116)	P(2)	CHW(1)	W,HP	-(-5)	-(-5)	-(-5)
355	Nagla Damu	169.00	1221 (174)	P(3)	CHW(1)	W,HP	-(5-10)	-(5-10)	-(5-10)
356	Dalel ganj	166.00	1662 (244)	P(2)	CWC(1),PHS(1)	W,HP	-(-5)	-(5-10)	BS
357	Pasiyapur	88.00	1061 (175)	P(3)	CHW(1)	W,HP	-(-5)	-(5-10)	-(5-10)
358	Kuiyadhir	97.00	1127 (179)	P(2),M(1)	CHW(1)	W,HP	-(-5)	-(5-10)	-(5-10)
359	Muzaffat Patti	59.00	534 (81)	P(1)	CHW(1)	W,HP	-(-5)	-(5-10)	-(5-10)
360	Govindpur Asdulli	64.00	134 (29)	-(-5)	MWC(1)	W,HP	-(-5)	-(-5)	-(-5)
361	Pala	97.00	5 (1)	-(-5)	CHW(1)	W,HP	-(-5)	-(-5)	-(-5)
362	Hajipur	31.00	226 (35)	-(-5)	CHW(1)	W,HP	-(-5)	-(-5)	BS
363	Khudma Bard	141.00	786 (143)	P(2)	CHW(1)	W,HP	-(-5)	-(-5)	-(-5)
364	Mahmadpur Dhani	205.00	626 (98)	P(1)	CHW(1)	W,HP	-(-5)	-(-5)	-(-5)
365	Baburara	161.00	938 (127)	P(2)	CHW(1)	W,HP	-(-5)	-(-5)	-(-5)
366	Sona Jankipur	222.00	2134 (320)	P(2)	CHW(1)	W,HP	-(-5)	-(-5)	-(-5)
367	Dhudiyapur	94.00	301 (42)	P(2)	CHW(1)	W,HP	-(-5)	-(-5)	-(-5)
368	Manjhana	313.00	3452 (513)	P(4),M(2),H(1) PUC(1)	MWC(1),PHS(1),HP(1)	W,HP	PTO	WWD,SNI	BS
369	Harvatpur	78.00	----------	U N - I N H A B I T E D	----------	गैर आबाद	----------		

Census Directorate, Uttar Pradesh

11	12	13	14	15	16	17	18		1
KR	SHAMSHABAD 2	EA	-	TW(114.00),TWE(5.00)	12.00	9.00	13.00	अहूपुर देहा माफी	352
KR	SHAMSHABAD 4	EA	-	TW(56.00),TWE(15.00)	0.00	2.00	7.00	सहसा जगदीशपुर	353
KR	SHAMSHABAD 3	EA		TW(114.00),TWE(5.00)	16.00	7.00	4.00	घुमुइया रसूलपुर	354
KR	FATMGARH 8	EA	-	TW(85.00),TWE(15.00)	45.80	5.60	17.60	नगला दमू	355
PR	SHAMSHABAD 6	EA	-	TW(103.00),TWE(35.00)	8.00	3.00	17.00	दलेलगंज	356
KR	SHAMSHABAD 5	EAG	-	TW(54.00),TWE(20.00)	10.00	7.00	2.00	पसियापुर	357
KR	SHAMSHABAD 5	EA	-	TW(20.00),TWE(34.00)	8.00	22.00	13.00	कुइँया धीर	358
KR	SHAMSHABAD 6	EA	-	TW(25.00),TWE(15.00)	11.00	3.00	5.00	मुजफ्फर पट्टी	359
KR	SHAMSHABAD 6	EAG	-	GC(10.00),TW(30.00) TWE(10.00)	5.00	5.00	4.00	गोविंदपुर असदुल्ला	360
PR	SHAMSHABAD 7	-	-	GC(20.00),TW(20.00) TWE(27.00)	6.00	13.00	11.00	पला	361
PR	SHAMSHABAD 8	EAG	-	GC(10.00),TW(10.00) TWE(5.00)	0.00	2.00	4.00	हाजीपुर	362
PR	SHAMSHABAD 8	ED,EAG	-	GC(25.00),TW(50.00) TWE(30.00)	3.00	20.00	13.00	खुड़ना वैध	363
KR	SHAMSHABAD 12	ED,EAG	-	GC(20.00),TW(59.00) TWE(25.00)	38.00	45.00	18.00	महमदपुर धनी	364
KR	SHAMSHABAD 14	ED,EAG	-	TW(53.00),TWE(60.00)	36.00	7.00	5.00	बाबूरारा	365
PR	SHAMSHABAD 13	ED,EAG	-	WE(30.00),TW(65.00) TWE(70.00)	10.00	24.00	23.00	सोना जानकीपुर	366
PR,KR	SHAMSHABAD 11	ED,EAG	-	TW(59.00),TWE(20.00)	0.00	12.00	3.00	बुडियापुर	367
PR	SHAMSHABAD 10	EA	-	GC(35.00),TW(130.00) TWE(45.00)	9.00	42.00	52.00	मंझना	368
KR	SHAMSHABAD 8	-	-	GC(15.00),TW(30.00) TWE(15.00)	8.00	6.00	4.00	हैवतपुर	369

370	[illegible]	151.00	876 (114)	P(2)	CHW(1)	W,HP	-(-5)	-(-5)	-(-5)
371	Usmanpur	104.00	213 (-)	-(-5)	CHW(1)	W,HP	(-5)	-(-5)	-(-5)
372	Balipur Bhagvant	85.00	1322 (189)	P(2)	RP(1)	W,HP	-(-5)	-(-5)	-(-5)
373	Chak Mohiuddinpur Pd	60.00		U N - I N H A B I T E D		गैर आबाद			
374	Lalaur Rajputan	120.00	1142 (149)	P(2)	CHW(1)	W,HP	-(-5)	-(-5)	-(5-10)
375	Shamaspur Bhikhari	308.00	1224 (168)	-(-5)	CHW(1)	W,HP	-(-5)	-(-5)	-(5-10)
376	Shahpur Dasu	121.00	----------	U N - I N H A B I T E D	----------	गैर आबाद			
377	Roshnabad	347.00	2578 (413)	P(2),M(2)	PHS(1),D(1)	W,HP	PO	THU,SUN	BS
378	Suthatti	113.00	554 (87)	P(2)	CHW(1)	W,HP	-(-5)	-(-5)	-(5-10)
379	Ismailpur	41.00	----------	U N - I N H A B I T E D	----------	गैर आबाद		----------	
380	Bairampur	179.00	600 (109)	-(-5)	CHW(1)	W,HP	-(-5)	-(-5)	BS
381	Naglanan	130.00	754 (105)	P(1)	CHW(1)	W,HP	PO	-(-5)	-(5-10)
382	Asgarpur	106.00	778 (106)	P(1)	CHW(1)	W,HP	(-10)	(-5)	(-5)
383	Kaluvapur Sani	148.00	1181 (190)	P(2)	CHW(1)	W,HP	-(-5)	-(-5)	-(5-10)
384	Bachhlaiya	141.00	817 (142)	-(-5)	H(1),D(1)	W,HP	-(-5)	-(10+)	-(>10)
385	Mandra	15.00	----------	U N - I N H A B I T E D	----------	गैर आबाद		----------	
386	Almapur	362.00	84 (20)	-(-5)	CHW(1)	W,HP	-(-5)	-(10+)	-(-10)
387	Katri Dundha	50.00	----------	U N - I N H A B I T E D	----------	गैर आबाद		----------	

11	12	13	14	15	16	17	18	2	1
PR, KR	SHAMSHABAD 10	ED, EAG	-	GC(25.00), TW(64.00) TWE(20.00)	5.00	30.00	10.00	गंगलऊ परम नगर	370
PR	SHAMSHABAD 11	ED, EAG	-	GC(15.00), TW(41.00) R(30.00)	2.00	8.00	8.00	उस्मानपुर	371
PR	SHAMSHABAD 10	ED, EAG	-	GC(30.00), TW(9.00) TWE(20.00)	1.00	11.00	14.00	वलीपुर भगवंत	372
PR	SHAMSHABAD 5	-	-	TW(40.00), TWE(15.00)	2.00	1.00	2.00	चक मुजफ्फरपुर पट्टी	373
KR	SHAMSHABAD 6	ED, EAG	-	TW(42.00), TWE(50.00)	6.00	12.00	10.00	ललौर राजपूतान	374
PR, KR	SHAMSHABAD 6	ED, EAG	-	TW(110.00), TWE(92.00)	14.00	43.00	49.00	समसपुर भिखारी	375
KR	SHAMSHABAD 7	EAG	-	TW(24.00), TWE(28.00)	60.00	4.00	5.00	शाहपुर दासू	376
PR	SHAMSHABAD 6	ED, EAG	-	GC(75.00), TW(60.00) TWE(94.00)	48.00	47.00	23.00	रोशनाबाद	377
KR	SHAMSHABAD 8	EAG	-	TW(51.00), TWE(30.00)	13.00	12.00	7.00	सुतहड़ी	378
KR	SHAMSHABAD 12	-	-	TW(9.00)	18.00	10.00	4.00	इस्माईलपुर	379
FP	FARRUKHABAD 15	-	-	TW(46.00)	73.00	52.00	8.00	बैरामपुर	380
KR	FARRUKHABAD 16	EAG	-	GC(15.00), TW(44.00) TWE(35.00)	10.00	11.00	15.00	नगलानान	381
KR	FARUKKHANAD 16	ED, EAG	-	GC(15.00), TW(33.00) TWE(40.00)	6.00	3.00	9.00	असगरपुर	382
PR, KR	FARRUKHABAD 16	ED, EAG	-	GC(34.00), TW(51.00) TWE(35.00)	7.00	9.00	12.00	कलुआपुर सानी	383
KR	FARRUKHABAD 14	ED, EAG	-	GC(12.00), TW(48.00) TWE(35.00)	21.00	19.00	6.00	बछिलैया	384
KR	SHAMSHABAD 7	-	-	-	8.00	3.00	4.00	मंडरा	385
KR	SHAMSHABAD 15	-	-	TW(30.00)	73.00	169.00	90.00	आलमपुर	386
KR	FARRUKHABAD 14		-	-	0.00	22.00	28.00	कटरादुन्दहा	387

388	Narsinghpur	125.00	581 (40)	-(-5)	CHW(1)	W,HP	(-5)	-(-10)
389	Dundha	119.00	252 (41)	-(-5)	CHW(1)	W,HP	-(-5)	-(-5)	-(-5)
390	Barai	457.00	1601 (262)	P(2)	CHW(1)	W,HP	PO	-(-5)	-(-5)
391	Chilsara	400.00	3260 (505)	P(5),M(1)	CHW(1)	W,HP	PO	WELL	-(5-10)
392	Prahladpur Santospur	78.00	601 (107)	P(2)	CHW(1)	W,HP	-(-5)	-(-5)	-(5-10)
393	Sahariya	107.00	239 (26)	-(-5)	CHW(1)	W,HP	-(-5)	-(-5)	-(5-10)
394	Hussainpur Tarai	300.00	664 (105)	P(1)	CHW(1)	W,HP	-(-5)	-(-5)	-(>10)
395	Champatpur	315.00	822 (145)	P(1)	CHW(1)	W,HP	-(5-10)	-(5-10)	-(5-10)
396	Katri Champatpur	100.00	----------	U N - I N H A B I T E D ----------		गैर आबाद	----------		
397	Katri Gadiya Haibatp	183.00	----------	U N - I N H A B I T E D ----------		गैर आबाद	----------		
398	Gadiya Haibatpur	469.00	1226 (175)	-(-5)	CHW(1)	W,HP	-(-5)	-(-5)	-(>10)
399	Masoodpur Patti	55.00	281 (38)	-(-5)	CHW(1)	W,HP	-(-5)	-(-5)	-(>10)
400	Katri Taufeek Gadiya	305.00	591 (86)	-(-5)	CHW(1)	W,HP	-(5-10)	-(10+)	-(>10)
401	Katriruppur Manqlipur	286.00	434 (93)	-(-5)	CHW(1)	W,HP	-(-5)	-(5-10)	-(5-10)
402	Katri Rampura	40.00	39 (5)	-(-5)	CHW(1)	W,HP	-(-5)	-(-5)	-(>10)
403	Rampura	88.00	374 (65)	-(-5)	CHW(1)	W,HP	-(-5)	-(-5)	-(>10)
404	Lalpur Tarai	48.00	----------	U N - I N H A B I T E D ----------		गैर आबाद	----------		
405	Dubri	206.00	1074 (172)	P(1)	MWC(1)	W,HP	-(-5)	-(-5)	-(>10)

11	12	13	14	15	16	17	18	2	1
KR	SHAMSHABAD 11	-	-	TW(30.00)	46.00	36.00	13.00	नरुआनगला	388
KR	SHAMSHABAD 8	-	-	TW(4.00)	6.00	0.00	109.00	दुन्दहा	389
KR	SHAMSHABAD 10	EAG	-	TW(190.00),TWE(10.00)	101.00	132.00	24.00	बरई	390
PR	SHAMSHABAD 10	EA	-	TW(72.00),TWE(144.00)	360.00	183.00	41.00	चिलसरा	391
PR	SHAMSHABAD 12	ED,EAG	-	TW(16.00),TWE(40.00)	2.00	12.00	8.00	प्रहलादपुर संतोषपुर	392
KR	SHAMSHABAD 13	-	-	TW(63.00)	9.00	25.00	5.00	सहरुईया	393
KR	SHAMSHABAD 11	-	-	TW(190.00)	5.00	92.00	13.00	हुसेनपुर तराई	394
KR	SHAMSHABAD 12	-	-	TW(70.00)	210.00	26.00	9.00	चम्पतपुर	395
KR	FARRUKHABAD 18	-	-	-	0.00	0.00	100.00	कटरी चम्पतपुर	396
KR	FARRUKHABAD 16	-	-	-	32.00	55.00	96.00	कटरी गढ़या हैबतपुर	397
KR	SHAMSHABAD 13	-	-	TW(20.00),TWE(50.00)	174.00	110.00	115.00	गदिया हैबतपुर	398
KR	FARRUKHABAD 13	-	-	TW(24.00)	16.00	12.00	3.00	मसूदपुर पट्टी	399
KR	FARRUKHABAD 13	-	-	TW(44.00)	58.00	152.00	51.00	कटरी तौफीक गढिया हैबतपुर	400
KR	FARRUKHABAD 10	-	-	TW(75.00)	148.00	51.00	12.00	कटरी रुपपुर मंगलीपुर	401
KR	FARRUKHABAD 12	-	-	TW(10.00)	25.00	5.00	0.00	कटरी रामपुर	402
KR	FARRUKHABAD 12	-	-	TW(45.00)	16.00	20.00	7.00	रामपुर	403
KR	FARRUKHABAD 10			TW(22.00)	15.00	9.00	2.00	लालपुर तराई	404
KR	FARRUKHABAD 14	-	-	TW(150.00)	19.00	18.00	19.00	दुबरो	405

[illegible]	[illegible]	101.00	[illegible] (55)	[illegible]	CHW(1)	W,HP	[illegible]	[illegible]	[illegible]
407	Mahdi Nagar	42.00	134 (24)	-(-5)	CHW(1)	W,HP	-(-5)	-(-5)	-(>10)
408	Gadampur Kalan	115.00	389 (75)	(-5)	CHW(1)	W,HP	(-5)	(10+)	-(>10)
409	Gadampur Chain	116.00	517 (94)	P(2)	CHW(1)	W,HP	(-5)	(10+)	(>10)
410	Amlaiya Ashanand	207.00	1074 (168)	P(2),M(1)	RP(1)	W,HP	PO	-(5-10)	-(5-10)
411	Kanyar Khera	75.00	----------	U N - I N H A B I T E D	----------	गैर आबाद	----------		
412	Tejapur	77.00	164 (28)	-(-5)	CHW(1)	W,HP	-(5-10)	-(5-10)	-(5-10)
413	Santosapur	268.00	874 (150)	P(2)	CHW(1)	W,HP	-(-5)	-(-5)	-(5-10)
414	Dariyapur	237.00	845 (139)	P(1)	CHW(1)	W,HP	-(-5)	-(-5)	-(5-10)
415	Lohapani	476.00	672 (112)	-(-5)	CHW(1)	W,HP	-(-5)	-(5-10)	BS
416	Pratapur Tarai	91.00	292 (47)	-(-5)	CHW(1)	W,HP	-(-5)	-(5-10)	-(5-10)
417	Bhidaur	515.00	1270 (229)	P(2),M(1)	CHW(1)	W,HP	-(-5)	-(5-10)	-(5-10)
418	Fatehpur Ghat	143.00	----------	U N - I N H A B I T E D	----------	गैर आबाद	----------		
419	Dhana	220.00	597 (109)	P(2)	CHW(1)	W,HP	-(5-10)	-(5-10)	-(5-10)
420	Malik Sultan	169.00	703 (126)	-(-5)	CHW(1)	W,HP	-(5-10)	-(5-10)	-(5-10)
421	Dhadhuliya Patti	136.00	478 (92)	P(1)	CHW(1)	W,HP	-(-5)	-(10+)	-(>10)
422	Naglakalar	98.00	696 (125)	P(1)	CHW(1)	W,HP	-(-5)	-(5-10)	-(5-10)
423	Baghau	122.00	629 (92)	P(2)	CHW(1)	W,HP	PO	-(5-10)	-(5-10)

11	12	13	14	15	16	17	18	2	1
KR	FARRUKHABAD 13	-	-	TW(61.00)	22.00	16.00	5.00	भटपुरा	406
KR	FARRUKHABAD 13	-	-	TW(61.00)	22.00	16.00	5.00	मुजाहिदपुर	407
KR	FARRUKHABAD 13	-	-	TW(58.00)	41.00	12.00	4.00	गदनपुरबक्त	408
KR	FARRUKHABAD 12	-	-	TW(58.00)	28.00	24.00	6.00	गदनपुरचैन	409
KR	SHAMSHABAD 10	ED, EAG	-	TW(21.00), TWE(139.00)	21.00	17.00	9.00	अमलैया आशानंद	410
KR	SHAMSHABAD 11	-	-	TW(62.00)	5.00	4.00	4.00	कैय्यर खेड़ा	411
KR	FARRUKHABAD 10	-	-	TW(49.00)	10.00	15.00	3.00	तेजापुर	412
KR	FARRUKHABAD 10	-	-	TW(188.00)	22.00	47.00	11.00	संतोषापुर	413
KR	FARRUKHABAD 10	-	-	TW(154.00)	14.00	56.00	13.00	दरियापुर	414
KR	FARRUKHABAD 8	-	-	TW(292.00)	80.00	96.00	8.00	लोहापानी	415
KR	FARRUKHABAD 9	-	-	TW(50.00)	18.00	16.00	7.00	परतापुर तराई	416
KR	FARRUKHABAD 7	-	-	TW(267.00)	92.00	136.00	20.00	भिडौर	417
KR	FARRUKHABAD 11	-	-	TW(34.00)	31.00	40.00	38.00	फतेहपुर घाट	418
KR	FARRUKHABAD 10	-	-	TW(142.00)	30.00	28.00	20.00	झौआ	419
KR	FARRUKHABAD 10	EAG		TW(110.00), TWE(7.00)	12.00	31.00	9.00	मिल्कि सुल्तान	420
KR	FARRUKHABAD 14	EAG	-	TWE(98.00)	10.00	21.00	7.00	ढबुलिया पट्टी	421
KR	FARRUKHABAD 10	EAG	-	TWE(80.00)	3.00	6.00	9.00	नगलाकलार	422
KR	FARRUKHABAD 8	EAG	-	TWE(88.00)	9.00	17.00	8.00	बघऊ	423

[illegible]	[illegible]	166.00	653 (98)	P(1)	CHW(1)	W,HP	-(-5)	-(5-10)	-(5-10)
[illegible]	[illegible]	[illegible]	[illegible]	[illegible]	[illegible]	W,HP	[illegible]	[illegible]	[illegible]
426	Hasa Jagtpur Gaya	133.00	1928 (1.14)	P(2),M(1)	MWC(1)	W,HP	-(-5)	-(5-10)	BSRS
427	Budhanpur	145.00	710 (69)	P(1)	CHW(1)	W,HP	-(-5)	-(5-10)	-(5-10)
428	Gurjarpur	80.00	513 (84)	P(3)	CHW(1)	W,HP	-(-5)	(5-10)	(5-10)
429	Natwara	215.00	573 (88)	-(-5)	CHW(1)	W,HP	-(-5)	-(5-10)	-(5-10)
430	Kandhemai	187.00	839 (114)	P(1)	CHW(1)	W,HP	-(-5)	-(-5)	-(5-10)
431	Gusripur	130.00	993 (131)	-(-5)	CHW(1)	W,HP	-(-5)	(5-10)	-(5-10)
432	Kasimpur Sani	59.00	----------	U N - I N H A B I T E D	----------	गैर आबाद		----------	
433	Shukrulla Pur	65.00	712 (116)	P(2),M(1),H(1) PUC(1)	H(1),D(1)	W,HP	PO	-(5-10)	BSRS
434	Sadikpur	181.00	848 (131)	-(-5)	MWC(1)	W,HP	-(-5)	-(5-10)	BS
435	Baghauna	111.00	1905 (280)	P(2),M(1)	CHW(1)	W,HP	(-5)	(-5)	(5-10)
436	Mahmadpur Kamraj	79.00	542 (68)	-(-5)	CHW(1)	W,HP	-(-5)	-(5-10)	BS
437	Khinmini	463.00	4241 (667)	P(3),M(1),AC(1)	MWC(1),RP(1)	W,HP	PO	WED	BS
438	Miliksaitulla	56.00	----------	U N - I N H A B I T E D	----------	गैर आबाद		----------	
439	Milikmajmulla	78.00	703 (100)	P(1)	CHW(1)	W,HP	-(-5)	-(5-10)	-(5-10)
440	Khummar Pur	114.00	569 (84)	P(2),M(1),H(1) PUC(1)	CHW(1)	W,HP	-(-5)	-(-5)	BS
441	Turkipur	91.00	880 (133)	P(1)	CHW(1)	W,HP	-(-5)	-(5-10)	-(5-10)

11	12	13	14	15	16	17	18	2	1
KR	FARRUKHABAD 9		-	TW(70.00)	11.00	31.00	8.00	बकसुरी	424
KR	FARRUKHABAD 7	EAG	-	TWE(42.00)	7.00	31.00	7.00	खगऊ	425
PR, KR	FARRUKHABAD 6	EAG	-	TW(75.00),TWE(6.00)	23.00	8.00	21.00	हरसिंहपुर गोवा	426
KR	FARRUKHABAD 6	EAG		TWE(70.00)	60.00	20.00	8.00	बुढनपुर	427
KR	FARRUKHABAD 8	EAG	-	TWE(60.00)	9.00	4.00	7.00	गूजरपुर	428
KR	FARRUKHABAD 5	EAG		TWE(83.00)	58.00	62.00	17.00	नटवारा	429
KR	FARRUKHABAD 10	EAG	-	TW(70.00),TWE(70.00)	15.00	24.00	8.00	कौधेमई	430
KR	FARRUKHABAD 10	EAG	-	TWE(95.00)	9.00	11.00	17.00	गुसरापुर	431
PR	FARRUKHABAD 12	-	-	GC(10.00),TW(11.00) TWE(25.00)	7.00	2.00	4.00	कासिमपुर सानी	432
PR	FARRUKHABAD 10	ED,EAG	-	GC(7.00),TW(31.00) TWE(15.00)	5.00	1.00	6.00	शुकरुल्लापुर	433
PR	FARRUKHABAD 10	ED,EAG	-	GC(35.00),TWE(95.00)	11.00	16.00	18.00	सादिकपुर	434
KR	FARRUKHABAD 10	EAG	-	GC(50.00),TW(185.00) TWE(25.00)	91.00	55.00	27.00	बघौना	435
PR	FARRUKHABAD 10	EAG	-	TW(10.00),TWE(35.00)	10.00	12.00	12.00	महमदपुर कामराज	436
PR, KR	FARRUKHABAD 9	ED,EAG	-	GC(122.00),TW(150.00) TWE(50.00)	59.00	37.00	45.00	खिनमिनी	437
KR	SHAMSHABAD 16	-	-	TW(37.00)	9.00	8.00	2.00	मिलिकसैफुल्ला	438
PR, KR	FARRUKHABAD 9	EAG	-	TWE(54.00)	9.00	8.00	7.00	मिलिकमौजमुल्ला	439
PR	FARRUKHABAD 7	-	-	TW(82.00)	15.00	7.00	10.00	खुम्मर पुर	440
PR	FARRUKHABAD 7	EAG	-	GC(5.00),TW(60.00) TWE(10.00)	4.00	4.00	8.00	तुर्कीपुर	441

Total :	[illegible]	[illegible]	[illegible]	[illegible]

योग :	1.00	GC(629.00),WE(205.00) TW(10628.15),TWR(4700.00) PK(*.00),R(40.00) T(57.00)	6294.78	6199.15	6276.94

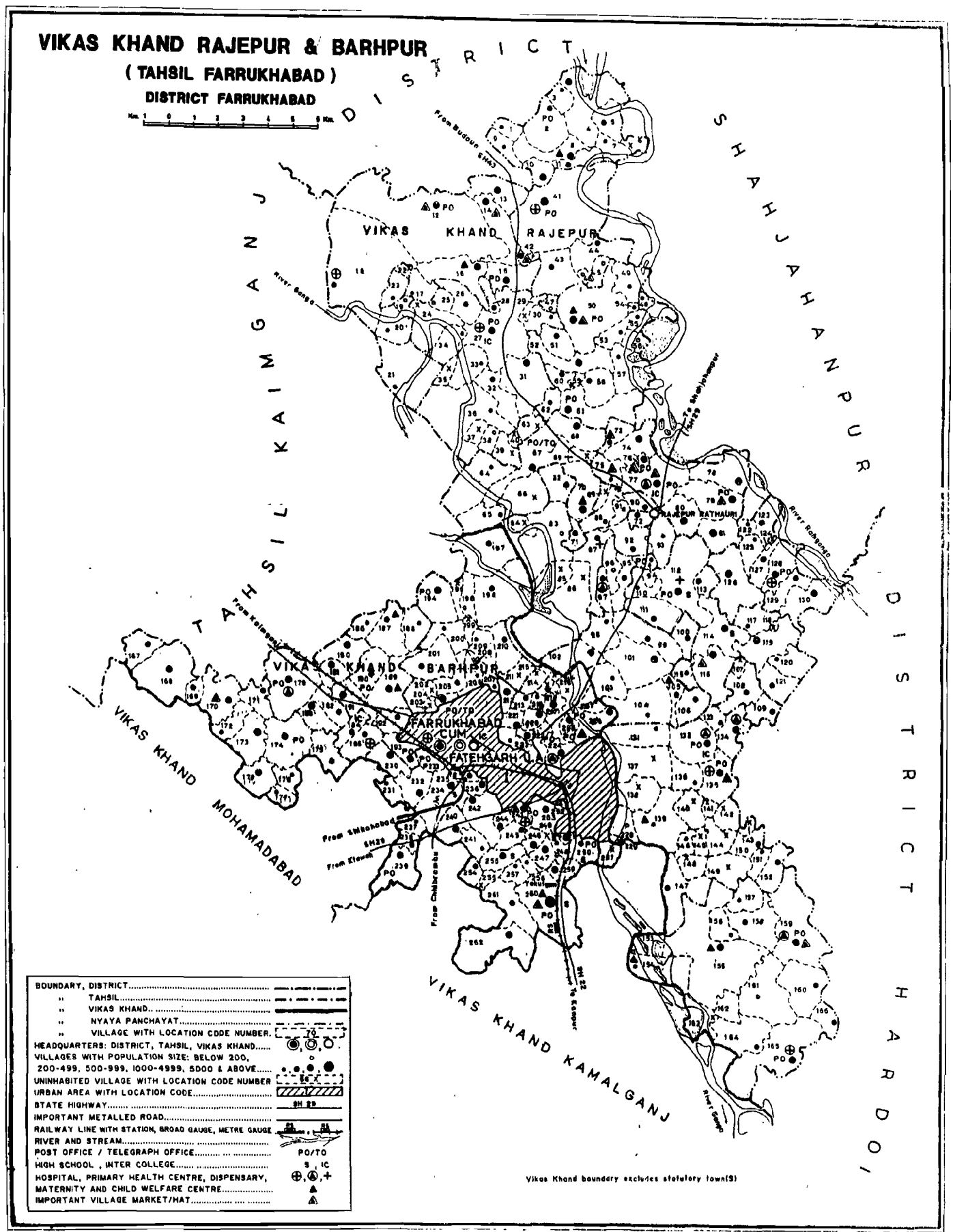

BASED UPON SURVEY OF INDIA MAP WITH THE PERMISSION OF THE SURVEYOR GENERAL OF INDIA

© GOVERNMENT OF INDIA COPYRIGHT 1997

District Name : Farrukhabad

ग्राम में उपलब्ध जन सुविधायें - [यदि ग्राम मे सुविधा उपलब्ध नही है तो डैश (-) लगाने के बाद ग्राम से जितनी दूरी पर सुविधायें उपलब्ध है वह दूरी मोटे तौर पर इस प्रकार कोष्ठक -5 कि.मी., 5-10 कि.मी. एवं 10+ कि.मी. की सामान्य श्रेणियों मे दी गयी है।
Amenities Available - [If not available within the village, a dash (-) has been shown in the column and next to it, in brackets, the distance in broad ranges viz. -5 Kms., 5-10 kms. and 10+ kms. of the nearest place where the facility is available has been given.]

लोकेशन कोड नं.	ग्राम का नाम	ग्राम का कुल क्षेत्रफल (हैक्टेयर में)	कुल जनसंख्या एवं परिवारों की संख्या	शैक्षणिक	चिकित्सा सम्बन्धी	पीने का पानी (पीने योग्य)	डाक और तार	हाट/बाजार का दिन/के दिन यदि कोई हो	संचार व्यवस्था (बस स्टाप, रेलवे स्टेशन, जल मार्ग
Location Code No.	Name of Village	Total area of the village (in hectares)	Total population and number of households	Educational	Medical	Drinking Water (Potable)	Post and Telegraph	Day(s) of market/hat, if any	Communications (Bus stop, Railway station, Water way)
1	2	3	4	5	6	7	8	9	10
C.D. Block :- Rajepur						Tahsil :- Farrukhabad			
1	Partapur Khurd	141.24	346 (57)	-(-5)	CHW(1)	W,HP	-(-5)	-(5-10)	-(5-10)
2	Chapra	55.04	845 (127)	P(1)	CHW(1)	W,HP	PO	-(5-10)	-(5-10)
3	Rulapur	84.99	482 (87)	P(1)	RP(1),CHW(1)	W,HP	-(-5)	-(5-10)	-(5-10)
4	Gudera	175.64	1485 (164)	P(2)	CHW(1)	W,HP	-(-5)	-(5-10)	-(5-10)
5	Bhawan	138.81	665 (123)	P(1)	CHW(1)	W,HP,R	-(-5)	-(5-10)	-(5-10)
6	Mardhai	39.66	----------	U N - I N H A B I T E D	----------	गैर आबाद	----------		
7	Garlhar	97.13	279 (41)	-(-5)	CHW(1)	W,HP	-(-5)	-(5-10)	-(5-10)
8	Amaiyapur	186.57	1313 (221)	P(1),M(1)	MWC(1),PHS(1)	W,HP	-(-5)	-(5-10)	-(5-10)
9	Bara Gaon	67.99	483 (59)	-(-5)	CHW(1)	W,HP	-(-5)	-(5-10)	-(5-10)
10	Ratanpur Pamaran	107.25	1157 (179)	P(4)	CHW(1)	W,HP	-(-5)	-(5-10)	-(5-10)
11	Khakhin	130.31	512 (84)	-(-5)	CHW(1)	W,HP	-(-5)	-(5-10)	-(5-10)
12	Kumhraur	547.96	3974 (694)	P(3),M(1)	PHS(1)	W,HP	PO	WED,SAT	-(-5)

जिले का नाम : फर्रुखाबाद

भूमि प्रयोग Land Use
(अर्थात् भूमि के पृथक - पृथक वर्गों के अन्तर्गत क्षेत्रफल - हेक्टेयर में दशमलव के दो निकटतम अंकों में परिवर्तित)
(i.e. area under different type of land use in hectares rounded upto two decimal places)

ग्राम तक पहुँचने का मार्ग Approach to village	निकटतम कस्बा और उसकी दूरी (कि.मी. में) Nearest Town and distance (in Kms.)	बिजली की आपूर्ति Power supply	वन Forest	स्रोत द्वारा सिंचित Irrigated (by source)	असिंचित Unirrigated	कृषि योग्य बंजर भूमि (गोचर तथा उपवन सहित) Culturable waste (including gaucher and groves)	कृषि के लिये अनुपलब्ध क्षेत्र Area not available for cultivation	ग्राम का नाम Name of Village	लोकेशन कोड नं. Location code No.
11	12	13	14	15	16	17	18	2	1
विकास खण्ड :- राजेपुर						तहसील :- फर्रुखाबाद			
KR ,FP	FARRUKHABAD 39			TW(50.00)	0.00	0.00	11.74	परतापुर खुर्द	1
KR	FARRUKHABAD 39	FA	-	TWE(27.04)	4.00	0.00	24.00	चपरा	2
KR ,FP	FARRUKHABAD 40	EA	-	TWE(58.99)	17.00	0.00	9.00	रुलापुर	3
KR ,FP	FARRUKHABAD 40	-	-	TW(96.64)	10.00	27.00	42.00	गुडेरा	4
KR ,FP	FARRUKHABAD 40	-	-	TW(32.81)	8.00	0.00	98.00	भावन	5
KR ,FP	FARRUKHABAD 46	-	-	TW(21.66)	3.00	5.00	10.00	मराहार	6
KR ,FP	FARRUKHABAD 38	EA	-	TW(21.00)	39.00	33.00	4.13	गैलहार	7
KR ,FP	FARRUKHABAD 39	EA	-	TWE(126.00)	35.00	0.00	25.57	अमैयापुर	8
KR ,FP	FARRUKHABAD 39	-	-	TW(60.00)	0.00	0.00	7.99	बड़ा गाँव	9
KR	FARRUKHABAD 37	EA	-	TWE(77.00)	18.00	5.00	7.25	रतनपुर पमारान	10
KR ,FP	FARRUKHABAD 38	EA	1.00	TWE(63.00)	59.00	1.00	6.31	खाखिन	11
KR	FARRUKHABAD 38	ED	-	TW(260.00)	117.00	65.00	105.96	कुम्हरौर	12

1		3	4	5	6	7	8	9
20	Sarangpur Chandan	216.93	1174 (190)	-(-5)	CHW(1)	W,HP	(-5)	(-5)	BS
21	Husainpur Rajpur	216.11	1478 (270)	P(4)	CHW(1)	W,HP	-(-5)	MON,FRI	BS
15	Harisinghpur Gahilwar	213.68	1119 (173)	P(2)	CHW(1)	W,HP	PO	(-5)	BS
16	Udhtanpur Leelapur	310.40	1622 (248)	P(3)	MWC(1),PHS(1)	W,HP	-(-5)	-(-5)	-(-5)
17	Garhia Barkarnia	106.30	276 (55)	P(1)	CHW(1)	W,HP	-(-5)	-(-5)	-(-5)
18	Kirachan	1123.85	575 (77)	P(2)	H(1)	W,HP	-(-5)	-(-5)	-(-5)
19	Subhanpur	44.52	126 (18)	-(-5)	CHW(1)	W,HP	-(5-10)	-(5-10)	-(5-10)
20	Kundri Sarangpur	171.19	279 (38)	-(-5)	CHW(1)	W,HP	-(-5)	-(-5)	-(-5)
21	Karimpur Ghat	57.87	280 (46)	-(-5)	PHS(1)	W,HP,R	(-5)	(-5)	NW
22	Doshpur Chandanpur	11.74	----------	U N - I N H A B I T E D	----------	गैर आबाद	----------		
23	Hamirpur Pertapur	104.01	151 (23)	-(5-10)	CHW(1)	W,HP	-(-5)	-(-5)	-(-5)
24	Katri Amratpur	259.40	----------	U N - I N H A B I T E D	----------	गैर आबाद	----------		
25	Ranarsipur	72.04	193 (28)	-(-5)	CHW(1)	W,HP	(-5)	-(-5)	-(-5)
26	Pertapur Kalan	160.67	676 (129)	P(1)	CHW(1)	W,HP	-(-5)	-(-5)	BS
27	Amratpur	625.65	4445 (728)	P(3),M(2),H(1) PUC(1)	H(1),PHC(1),PHS(1) RP(4)	W,HP	PO	TUE,SAT	BS
28	Goojarpur Gahilwar	59.87	671 (98)	P(1)	CHW(1)	W,HP	-(-5)	-(-5)	-(-5)
29	Husha Patti	27.52	----------	U N - I N H A B I T E D	----------	गैर आबाद	----------		
30	Jatpura	116.96	321 (67)	-(-5)	CHW(1)	W,HP	-(-5)	-(-5)	-(-5)

11	12	13	14	15	16	17	18	2	1
PR	FARRUKHABAD 35	EAG	-	TW(118.00)	4.00	22.00	22.92	गूजरपुर पमारान	13
PR	FARRUKHABAD 30	ED,EAG	-	TW(102.00)	102.00	4.00	8.11	हुसेनपुर राजपुर	14
PR,KR	FARRUKHABAD 28	ED,EAG	-	TW(189.00)	5.00	6.68	13.00	हरसिंहपुर गहिलवार	15
KR	FARRUKHABAD 29	ED,EAG	-	TWE(249.00)	12.00	20.00	30.40	अछरनपुर लीलापुर	16
KR	FARRUKHABAD 29	-	-	TW(18.00)	66.00	18.00	4.30	गढ़िया बैकेनिया	17
KR	FARRUKHABAD 27			TW(111.00)	213.00	282.00	17.95	किराचन	18
KR	FARRUKHABAD 29	-	-	TW(19.52)	12.00	12.00	1.00	सुभानपुर	19
KR	FARRUKHABAD 33	-	-	TW(20.19)	151.00	0.00	0.00	कुपडरी सारंगपुर	20
KR	FARRUKHABAD 30	-	-	TW(10.00)	37.00	10.00	0.87	करनपुरघाट	21
KR	FARRUKHABAD 29	-	-	-	0.00	11.74	0.00	दोसपुरचंदनपुर	22
KR	FARRUKHA BAD 30	-	-	TW(20.00)	7.00	55.00	22.01	हमीरपुर परतापुर	23
KR	FARRUKHABAD 28	-	-	TW(193.00)	7.40	0.00	59.00	कटरी अमृतपुर	24
KR ,FP	FARRUKHABAD 25	-	-	TW(43.00)	7.00	0.00	22.04	बनारसीपुर	25
PR,KR	FARRUKHA BAD 25	ED	-	TW(100.00)	58.00	0.00	2.67	परतापुर कलां	26
PR	FARRUKHA BAD 25	ED	-	TW(140.00)	205.00	40.00	40.65	अमृतपुर	27
PR	FARRUKHA BAD 26	ED	-	TW(46.00)	6.00	2.87	5.00	गूजरपुर गहिलवार	28
KR	FARRUKHABAD 29	-	-	TW(27.52)	0.00	0.00	0.00	हुशा पट्टी	29
KR ,FP	FARRUKHABAD 25	-	-	TW(92.96)	2.00	2.00	20.00	जटपुरा	30

1	3	4	5	6	7	8	9	10
31	Nagla Bhoja	474.94	2300 (348)	P(2)	PHS(1),RP(1)	W,HP	(5-10)	(5-10)	BS
32	Rajpatti Kamlapur	188.18	760 (156)	P(3)	CHW(1)	W,HP	-(-5)	-(-5)	BS
33	Ratanpur Rambara	154.59	217 (40)	-(-5)	CHW(1)	W,HP	-(-5)	-(-5)	-(-5)
34	Fakherpur	165.52	401 (68)	P(1)	CHW(1)	W,HP	(-5)	(-5)	(-5)
35	Faulad Pur	66.77	----------	U N - I N H A B I T E D	----------	गैर आबाद			
36	Asampur	649.52	422 (80)	-(-5)	CHW(1)	W,HP	-(5-10)	-(5-10)	-(5-10)
37	Pahar Pur	67.18	----------	U N - I N H A B I T E D	----------	गैर आबाद		----------	
38	Madariyan	68.39	131 (27)	P(1)	CHW(1)	W,HP	-(5-10)	-(5-10)	BS
39	Manjhua Pur	110.89	----------	U N - I N H A B I T E D	----------	गैर आबाद		----------	
40	Chak Bijuliahar	14.97	----------	U N - I N H A B I T E D	----------	गैर आबाद		----------	
41	Pithna Pur	1114.51	5104 (751)	P(4),M(2)	H(1),MWC(1),PHC(1) PHS(1)	W,HP	PO	-(-5)	-(-5)
42	Galar Pur	35.62	572 (91)	P(1)	RP(1),CHW(1)	W,HP	-(-5)	MON,FRI	BS
43	Kuberpur Kundra	270.34	947 (131)	P(1)	PHS(1)	W,HP	-(5-10)	-(-5)	-(-5)
44	Kola Sota	243.22	539 (99)	P(1)	CHW(1)	W,HP	-(5-10)	-(5-10)	-(5-10)
45	Bache Patti	54.23	123 (22)	-(-5)	CHW(1)	W,HP	-(5-10)	-(5-10)	-(5-10)
46	Miyan Patti	29.14	85 (8)	-(5-10)	CHW(1)	W,HP	-(5-10)	-(5-10)	-(-5)
47	Allha Pur	34.00	167 (43)	-(-5)	CHW(1)	W,HP	-(5-10)	-(-5)	-(-5)
48	Ladha Pur	48.56	275 (48)	-(5-10)	CHW(1)	W,HP	-(5-10)	-(5-10)	-(5-10)

11	1	14	11	15	16	17	18	2	1
PR	FARRUKHABAD 25	ED,EA	-	TW(155.40)	105.21	94.29	19.03	नगला हुशा	31
PR	FARRUKHABAD [illegible]	ED	-	TW(12.39)	8.27	0.00	167.52	बलीपट्टी रानीगाँव	32
KR	FARRUKHABAD 27	-	-	TW(23.95)	8.52	60.91	61.21	रतनपुर रमकौआ	33
KR ,FP	FARRUKHABAD 25	EA	-	TWE(70.00)	60.00	18.00	17.52	फखरपुर	34
KR	FARRUKHABAD 26	-	-	-	0.00	0.00	66.77	फौलादपुर	35
KR ,FP	FARRUKHABAD 25	-	-	TW(200.00)	0.00	110.77	138.75	आरामपुर	36
KR	FARRUKHABAD [illegible]	-	-	-	0.00	0.00	67.18	पहाड़पुर	37
KR ,FP	FARRUKHABAD 25	-	-	-	0.00	30.00	38.39	मड़ैया	38
KR	FARRUKHABAD 23	-	-	-	0.00	0.00	110.99	मंझुआ पुर	39
KR	FARRUKHABAD 25	-	-	-	0.00	0.00	14.97	चक बिजुलियाहार	40
KR	FARRUKHA BAD 31	EA	-	TWE(348.00)	586.00	137.00	43.51	पिथना पुर	41
PR	FARRUKHABAD 29	-	-	TWE(21.00)	10.00	0.00	4.62	गलारपुर	42
KR ,FP	FARRUKHABAD 29	EA	-	TWE(134.00)	126.00	2.00	8.34	कुबेरपुर कुण्डरा	43
KR ,FP	FARRUKHABAD [illegible]	EA	-	TWE(35.00)	156.00	44.00	8.22	कोला सोता	44
NR ,NC	FARRUKHABAD 32	-	-	TW(17.00)	16.00	9.46	11.77	बेचेपट्टी	45
PR	FARRUKHABAD [illegible]	-	-	TW(21.00)	1.00	6.00	1.14	मियांपट्टी	46
KR ,FP	FARRUKHABAD [illegible]	-	-	TW(25.00)	3.00	3.00	3.00	अलाहपुर	47
KR	FARRUKHABAD [illegible]		-	-	8.56	0.00	40.00	लत्र पुर	48

1	2	3	4	5	6	7	8	9	10
49	Sikandri Pur	70.81	474 (110)	-(-5)	CHW(1)	W,HP	-(-5)	-(-5)	-(-5)
50	Karanpur Datt	569.80	3237 (532)	P(4)	MWC(1),PHS(1)	W,HP	PO	THO,SUB	-(-5)
51	Bhojha	143.05	699 (115)	P(1)	CHW(1)	W,HP	-(-5)	-(-5)	-(-5)
52	Rasulpur Bachai	774.16	1314 (226)	P(2)	CHW(1)	W,HP	(-5)	(-5)	(-5)
53	Lamayra	91.60	336 (60)	P(3)	CHW(1)	W,HP	-(5-10)	-(5-10)	-(5-10)
54	Chiriya Manuliya	163.09	240 (39)	-(-5)	CHW(1)	W,HP	-(-5)	-(-5)	-(-5)
55	Bahata	100.77	337 (60)	-(5-10)	CHW(1)	W,HP	-(5-10)	-(5-10)	-(5-10)
56	Ranga Pur	69.60	121 (21)	P(1)	CHW(1)	W,HP	-(-5)	-(-5)	-(-5)
57	Alhadpur Matauli	251.31	445 (115)	-(-5)	CHW(1)	W,HP	-(-5)	-(5-10)	-(5-10)
58	Birsingh Pur	175.24	991 (187)	P(2)	CHW(1)	W,HP	-(-5)	-(-5)	-(-5)
59	Ramapur Patti	36.42	----------	U N - I N H A B I T E D	----------	गैर आबाद	----------		
60	Bhuban Pur	91.47	686 (97)	P(1)	CHW(1)	W,HP	-(5-10)	-(5-10)	-(5-10)
61	Veerpur Harhar Pur	854.37	1693 (321)	P(2)	CHW(1)	W,HP	PO	-(-5)	-(-5)
62	Taj Pur	63.94	356 (65)	P(1)	CHW(1)	W,HP	-(5-10)	-(5-10)	-(5-10)
63	Dharampur Harhar Pur	77.70	----------	U N - I N H A B I T E D	----------	गैर आबाद	----------		
64	Ugar Pur	368.27	391 (70)	P(2)	CHW(1)	W,HP	-(5-10)	-(10+)	-(>10)
65	Harsingh Pur Kayasth	178.47	289 (57)	-(-5)	CHW(1)	W,HP,R	-(5-10)	-(10+)	-(>10)
66	Gorakhpur	26.31	----------	U N - I N H A B I T E D	----------	गैर आबाद	----------		

13	12	13	14	15	16	17	18	2	1
PR	FARRUKHABAD 30	ED	-	TW(425.00)	54.00	37.00	53.83	करनपुर दत्त	50
PR	FARRUKHABAD 27	ED	-	TW(100.00)	28.00	6.05	9.00	भुआ	51
KR ,FP	FARRUKHABAD 25	-	-	TW(200.00)	52.00	6.00	15.16	हुसेनपुर हडहाई	52
KR	FARRUKHABAD 27	-	-	TW(71.00)	11.00	2.00	7.60	लमेडा	53
KR	FARRUKHABAD 27	-	-	TW(41.00)	77.00	15.00	30.09	चिडिया महुलिया	54
KR	FARRUKHABAD 27	-	-	TW(22.00)	46.00	15.00	17.77	बेहटा	55
KR	FARRUKHABAD 27	-	-	TW(1.00)	0.00	16.00	52.60	रेगा पुर	56
KR	FARRUKHABAD 22	-	-	TW(125.00)	50.00	24.00	52.31	अल्हदपुर मटौली	57
KR	FARRUKHABAD 22	ED	8.00	TW(80.00)	63.00	6.00	18.24	बिरसिंहपुर	58
KR	FARRUKHABAD 24	-	-	TW(12.00)	16.00	4.00	4.42	रामपुर पट्टी	59
KR	FARRUKHABAD 22	ED	4.00	TW(42.00)	32.00	10.00	3.47	भुवनपुर	60
PR	FARRUKHABAD 21	ED	8.00	TW(222.00)	90.00	14.00	25.37	वीरपुर हरहर पुर	61
PR	FARRUKHABAD 21	ED	-	TW(25.00)	28.00	8.00	2.94	ताजपुर	62
PR	FARRUKHABAD 22	-	2.00	TW(28.00)	33.00	5.00	9.70	धरमपुरहरहरपुर	63
KR ,FP	FARRUKHABAD 15	-	-	TW(6.88)	19.34	317.77	24.28	उगर पुर	64
KR ,FP	FARRUKHABAD 15	-	-	TW(1.70)	26.95	26.95	122.87	हरसिंह पुर कायस्थ	65
KR	FARRUKHABAD 10	-	-	TW(14.31)	12.00	0.00	0.00	गोखरपुर	66

[illegible]	[illegible]	99.32	1012 (163)	P(1)	CHW(1)	W,HP,B	PO	[illegible]	BS
68	Phulpur Chikni	111.90	1530 (310)	P(2)	CHW(1)	W,HP	-(-5)	(5-10)	(5-10)
69	Karanpur Kikin	44.92	----------	U N - I N H A B I T E D	----------	गैर आबाद	----------		
70	Kuberpur Kalikapur	211.95	1162 (302)	P(2)	CHW(1),PHS(1)	W,HP	-(-5)	(-5)	BS
71	Nagriya Jawahar	139.63	851 (158)	P(1)	CHW(1)	W,HP	(5-10)	(5-10)	(5-10)
72	Hamirpur Somvansi	159.04	638 (94)	P(2)	CHW(1)	W,TW,HP	-(-5)	-(-5)	-(-5)
73	Fmadpur Pamaran	99.96	712 (89)	P(2)	CHW(1)	W,HP	-(-5)	THU,SAT	-(-5)
74	rakka	210.03	2007 (371)	P(2)	CHW(1)	W,HP	-(-5)	-(-5)	-(-5)
75	Muhiuddeen Nagar	140.84	348 (59)	P(1)	CHW(1)	W,HP	-(-5)	DAILY	BS
76	Aligarh	34.81	1158 (186)	P(3)	PHS(1)	W,HP	PO	MON,THU	BS
77	Rajaipur Rathauri	365.85	2567 (427)	P(3),M(2),H(1) PUC(1)	PHC(1)	W,HP	PO	MON,FRI	BS
78	Dabri	247.27	1077 (168)	P(2)	CHW(1)	W,HP	-(-5)	-(-5)	-(-5)
79	Jainapur Maheshpur	288.14	2287 (351)	P(4),M(2)	PHS(1)	W,HP	PO	TUE,SAT	BS
80	Tusaur	213.26	1157 (178)	P(3)	CHW(1)	W,HP	-(5-10)	-(5-10)	-(5-10)
81	Ujaramau Nayagaon	220.55	1344 (209)	P(3)	CHW(1)	W,HP	-(-5)	-(-5)	-(-5)
82	Kusma Pur	167.14	916 (119)	P(1)	CHW(1)	W,HP	-(-5)	-(-5)	-(-5)
83	Bhawanipur	876.13	28 (7)	-(-5)	CHW(1)	W,HP	-(-5)	-(-5)	-(-5)
84	Aant	63.53	----------	U N - I N H A B I T E D	----------	गैर आबाद	----------		

11	12	13	14	15	16	17	18	2	1
KR	FARRUKHABAD 20	EA	-	TWE(115.14)	29.56	117.14	133.53	भाऊपुरचौरासी	67
KR	FARRUKHABAD 20	ED	1.00	TW(105.00)	85.00	10.00	13.90	दौलतपुर चकई	68
KR	FARRUKHABAD 17	-	-	TW(31.00)	9.00	3.00	1.92	करनपुर काकिन	69
PR	FARRUKHABAD 20	EA	-	TWE(201.95)	37.00	8.00	25.00	कुबेरपुर कुतलुपुर	70
PR	FARRUKHABAD 15	EA	-	TWE(48.63)	25.00	46.00	20.00	नगरिया जवाहर	71
KR	FARRUKHABAD 14	EA	-	TWE(110.85)	23.00	5.00	20.19	हमीरपुर सोमवंसी	72
PR	FARRUKHABAD 18	-	-	TW(50.00)	30.00	14.00	5.96	इमादपुर पमारान	73
PR	FARRUKHABAD 17	ED	-	TW(103.00)	13.00	86.00	8.03	कडक्का	74
PR	FARRUKHABAD 18	ED	-	TW(104.00)	21.00	3.00	12.84	मुहिउद्दीन नगर	75
PR	FARRUKHABAD 17	ED	-	TW(20.00)	4.81	1.00	9.00	अलीगढ़	76
PR	FARRUKHABAD 15	ED	-	TW(280.00)	20.00	20.85	45.00	राजेपुर राठौरी	77
PR	FARRUKHABAD 17	ED	-	TW(96.00)	100.00	34.00	17.27	डबरी	78
PR	FARRUKHABAD 15	ED	-	TW(211.00)	27.00	14.14	36.00	जेनापुरमहेशपुर	79
PR	FARRUKHABAD 17	ED		TW(167.00)	17.00	10.26	19.00	तुसोर	80
PR	FARRUKHABAD 15	ED	-	TW(165.00)	20.00	8.00	27.55	उज़रामऊ नयागाँव	81
PR	FARRUKHABAD 20	-	-	TW(68.00)	51.00	10.50	37.64	कुसमा पुर	82
KR	FARRUKHABAD 20		-	TW(133.00)	178.00	365.00	200.13	भवानीपुर	83
KR	FARRUKHABAD 15	-	-	-	0.00	0.00	63.53	आंट	84

[illegible]	[illegible]	160.76		[illegible]		गैर आबाद			
86	Sabai Pur	266.52	----------	U N - I N H A B I T E D	----------	गैर आबाद	----------		
87	Rampur Jagirpur	207.20	712 (116)	P(2)	D(1)	W,HP	-(5-10)	-(5-10)	BS
88	Amirabad Ramsari	7.69	226 (41)	P(2)	CHW(1)	W,HP	-(5-10)	(5-10)	BS
89	Bhudhiya Chavra	30.76	----------	U N - I N H A B I T E D	----------	गैर आबाद	----------		
90	Bhudhiya Mirda	45.33	790 (117)	P(2)	CHW(1)	W,HP	-(5-10)	-(5-10)	BS
91	Emadpur Sombansi	88.63	226 (49)	P(2),M(1)	CHW(1)	W,HP	-(-5)	-(-5)	BS
92	Barua	153.78	736 (120)	P(3),M(1)	CHW(1)	W,HP	-(5-10)	-(5-10)	BS
93	Gajipur	159.86	470 (78)	P(2)	CHW(1)	W,HP	-(5-10)	-(5-10)	BS
94	Khanpur	47.75	305 (48)	P(2)	CHW(1)	W,HP	PO,PHONE	-(5-10)	BS
95	Ammar Pur	118.57	619 (88)	-(-5)	CHW(1)	W,HP	-(-5)	-(-5)	BS
96	Jagat Pur	124.24	172 (27)	-(-5)	CHW(1)	W,HP	-(-5)	-(5-10)	BS
97	Kanchan Pur	89.45	873 (139)	P(1)	MWC(1),PHC(1),D(1)	W,HP	-(-5)	-(-5)	BS
98	Gautiya	234.31	246 (50)	P(1)	CHW(1)	W,HP	-(5-10)	-(5-10)	BS
99	Kanka Pur	259.00	780 (131)	P(3)	CHW(1)	W,HP	PO	(5-10)	BS
100	Tera Khas	121.82	599 (110)	P(1)	CHW(1)	W,HP	-(5-10)	-(5-10)	-(5-10)
101	badan Pur	199.92	1658 (295)	P(2)	PHS(1)	W,HP	-(5-10)	-(5-10)	BS
102	Chachoopur Jatpura	232.66	1217 (205)	P(1)	CHW(1)	W,HP	-(-5)	-(5-10)	BS

11	1	14	11	15	16	17	18		1
KR	FARRUKHABAD 8	-	-	-	0.00	0.00	160.26	चंद पुर	85
KR	FARRUKHABAD 15	-	-	TW(32.00)	0.00	139.00	95.52	सबल पुर	86
PR	FARRUKHABAD 15	ED	-	TW(113.50)	35.50	23.00	35.20	रामपुर जुगराजपुर	87
PR	FARRUKHABAD 16	-	-	TW(6.00)	0.00	0.69	1.00	अमीराबाद बमियारी	88
KR	FARRUKHABAD 10	-	-	TW(27.19)	1.43	1.36	0.78	भुड़िया झाबरा	89
KR	FARRUKHABAD 16	ED, EAG	-	TWE(29.45)	4.46	2.33	9.09	भुड़िया मेड़ा	90
KR	FARRUKHABAD 14	ED	-	TW(71.00)	5.00	1.00	11.63	इमादपुर सोमबंसी	91
KR	FARRUKHABAD 14	ED	-	TW(120.91)	13.98	1.99	16.90	बरुआ	92
PR	FARRUKHABAD 14	-	-	TW(126.25)	11.79	4.35	17.47	गाजीपुर	93
PR	FARRUKHABAD 14	-	-	TW(30.75)	4.35	4.00	8.65	खानपुर	94
PR	FARRUKHABAD 13	-	-	TW(93.00)	5.00	6.57	14.00	अम्मर पुर	95
PR	FARRUKHABAD 15		-	TW(90.40)	6.60	14.00	13.24	जगत पुर	96
PR	FARRUKHABAD 12	ED	-	TW(71.60)	1.84	4.10	11.91	कंचनपुर	97
PR	FARRUKHABAD 13	ED	-	TW(86.17)	31.55	39.97	76.62	गोटिया	98
PR	FARRUKHABAD 12	ED, EAG	-	TW(154.01)	35.08	34.90	35.01	कनका पुर	99
KR	FARRUKHABAD 13	ED	-	TW(61.32)	6.42	1.17	50.96	तेरा खास	100
PR	FARRUKHABAD 11	ED	-	TW(172.75)	10.98	13.12	3.07	बदन पुर	101
PR	FARRUKHABAD 6	ED, EA	-	TW(102.53)	85.76	23.17	21.20	चाचूपुर जटपुरा	102

104	[illegible]	199.09	866 (77)	-(5-10)	CHW(1)	W,HP	[illegible]	[illegible]
105	[illegible]	138.17	182 (77)	-(5-10)	CHW(1)	W,HP	(5-10)	(5-10)
105	Dara Pur	77.70	990 (162)	P(2)	MWC(1),CHW(1)	W,HP	-(-5)	-(5-10)
106	Nagaria	164.71	742 (125)	P(1)	CHW(1)	W,HP	-(5-10)	(5-10)
107	Chakvair	31.97	----------	U N - I N H A B I T E D	----------	गैर आबाद	----------	
108	Nagla Kewal	218.53	705 (137)	P(1)	CHW(1)	W,HP	-(5-10)	-(5-10)
109	Chandokha	212.51	553 (66)	-(5-10)	CHW(1)	W,HP	-(-5)	-(5-10)
110	Chitrakut	116.15	232 (29)	-(5-10)	CHW(1)	W,HP	-(5-10)	-(5-10)
111	Mahmadpur Gadiya	209.20	1394 (202)	-(5-10)	CHW(1)	W,HP	-(-5)	-(5-10)
112	Gandhi	463.37	2244 (380)	P(3),H(1)	MWC(1),PHS(1),D(1)	W,HP	PO	-(5-10)
113	Nibiya	91.87	605 (110)	P(1)	CHW(1)	W,HP	-(5-10)	-(-5)
114	Dahiliya	247.27	1892 (305)	P(2),H(1)	PHS(1)	W,HP	-(5-10)	-(-5)
115	Ahila Mai	76.08	459 (95)	-(5-10)	CHW(1)	W,HP	-(-5)	-(5-10)
116	Bahadur Pur	242.77	1489 (239)	P(1)	CHW(1)	W,HP	-(5-10)	FRI,SUN
117	Khagtaura	116.58	170 (32)	-(-5)	CHW(1)	W,HP	-(5-10)	-(-5)
118	Har Pataha	37.23	----------	U N - I N H A B I T E D	----------	गैर आबाद	----------	
119	Kamaluddeen Pur	243.37	1555 (296)	P(4)	CHW(1)	W,HP	-(5-10)	-(5-10)
120	Katri Sathra	145.28	432 (60)	-(5-10)	CHW(1)	W,HP	-(5-10)	-(5-10)

11	12	13	14	15	16	17	18	2	1
PR	FARRUKHABAD 6	ED	-	TW(30.00)	52.83	32.43	43.79	पट्टी बदनपुर	103
PR	FARRUKHABAD 7	-	-	TW(188.74)	31.71	80.75	32.12	पट्टी दारापुर	104
KR	FARRUKHABAD 10	ED	-	TW(53.19)	11.44	1.33	11.74	दारापुर	105
PR	FARRUKHABAD 12	ED	-	TW(128.33)	14.92	2.50	18.96	मुसेड़ा	106
KR	FARRUKHABAD 12	-	-	TW(24.50)	4.50	0.97	2.00	चकबैर	107
KR	FARRUKHABAD 14	-	-	TW(164.17)	9.81	24.83	19.72	नगला केवल	108
KR	FARRUKHABAD 15	-	-	TW(200.97)	9.17	0.51	1.86	धंदोखा	109
PR	FARRUKHABAD 14	ED	-	TW(71.87)	28.51	5.91	9.86	चित्रकूट	110
PR	FARRUKHABAD 15	ED, EAG	-	TW(154.45)	9.87	16.14	28.74	मुहम्मदपुर गडिया	111
PR	FARRUKHABAD 15	ED, EAG	15.24	TWE(337.83)	55.19	5.12	49.99	गांधी	112
PR	FARRUKHABAD 15	ED	-	TW(72.46)	6.00	1.87	11.54	निबिया	113
PR	FARRUKHABAD 17	ED	-	TW(128.76)	42.73	15.98	59.80	देहेलिया	114
KR	FARRUKHABAD 16	-	-	TW(59.42)	7.23	0.99	8.44	अहलामई	115
PR	FARRUKHABAD 15	ED	-	TW(201.10)	44.67	1.23	5.77	बहादुर पुर	116
KR	FARRUKHABAD 17	EA	-	TWE(88.59)	17.25	3.77	6.98	खगतौरा	117
KR	FATEHGARH 30	-	-	TW(5.00)	0.00	0.00	32.23	हारपतहा	118
KR	FARRUKHABAD 18	ED	-	TW(236.00)	1.00	0.00	6.37	कमालुद्दीन पुर	119
KR	FARRUKHABAD 19	-	-	TW(140.64)	0.36	1.00	3.28	कटरी सथरा	120

1	2	3	4	5	6	7	8	9
121	Sathra	151.75	894 (137)	P(2)	CHW(1)	W,HP	(-10)	(-10)	BS
122	Bilal Pur	41.68	249 (35)	-(-5)	CHW(1)	W,HP	-(5-10)	-(5-10)	BS
123	Pirdhata	137.18	919 (103)	P(1)	CHW(1)	W,HP	(5-10)	(5-10)	BS
124	Surajpur	12.14	----------	U N - I N H A B I T E D ----------		गैर आबाद		----------	
125	Nagla Chaj	110.08	177 (77)	P(1)	CHW(1)	W,HP	(5-10)	(5-10)	BS
126	Sarakhar	365.85	1301 (235)	P(2)	CHW(1)	W,HP	-(5-10)	-(5-10)	BS
127	Khargpur	25.09	838 (133)	P(3)	CHW(1)	W,HP	-(5-10)	-(5-10)	BS
128	Khandauli Ranthi	320.51	2314 (385)	P(3),M(1)	H(1),PHS(1),SMP(1)	W,HP	PO	-(5-10)	BS
129	Rai	83.37	749 (95)	P(2)	CHW(1)	W,HP	-(5-10)	-(5-10)	BS
130	Sidha Cakarpur	254.29	1425 (219)	P(2)	CHW(1)	W,HP	-(-5)	-(5-10)	-(5-10)
131	Patti Bharki	248.48	302 (69)	-(-5)	CHW(1)	W,HP	-(5-10)	-(5-10)	BS
132	Bharka	277.21	1636 (298)	P(1),M(1),H(1) PHC(1)	MWC(1),PHC(1)	W,HP	PO	-(5-10)	BS
133	Nagaria Girdhar	62.72	341 (58)	-(5-10)	PHC(1)	W,HP	-(5-10)	-(5-10)	BS
134	Jitauli	177.25	1677 (290)	P(1)	PHC(1),HC(1)	W,HP	-(-5)	-(5-10)	BS
135	Salampur	214.07	1707 (281)	P(2),M(1)	H(1)	W,HP	PO	WED,SAT	BS
136	Jasupur	154.59	255 (31)	-(5-10)	CHW(1)	W,HP	-(5-10)	-(5-10)	BS
137	Pattijasupur	388.09	----------	U N - I N H A B I T E D ----------		गैर आबाद		----------	
138	Patti Jeem	168.38	----------	U N - I N H A B I T E D ----------		गैर आबाद		----------	

11	1	13	14	15	16	17	18	2	1
KR	FARRUKHABAD 19	ED	-	TW(53.32)	91.68	0.00	6.75	सथरा	121
KR ,FP	FARRUKHABAD 16	-	-	TW(30.73)	5.99	3.45	1.51	बिलाल पुर	122
FP	FARRUKHABAD 16	-	-	TW(96.64)	9.85	27.28	3.41	तुर्कहटा	123
KR	FARRUKHABAD 16	-	-	TW(10.14)	0.80	0.00	1.20	सूरजपुर	124
FP	FARRUKHABAD 16	-	-	TW(67.60)	31.48	4.00	7.00	नगला घाघ	125
FP	FARRUKHABAD 16	-	-	TW(240.05)	41.72	50.80	33.28	सेराखार	126
FP	FARRUKHABAD 17	-	-	TW(12.78)	4.23	1.69	6.39	खरगपुर	127
PR	FARRUKHABAD 18	EA	1.60	TWE(141.63)	83.60	0.00	93.68	खडौली हाथी	128
KR	FARRUKHABAD 20	-	0.20	TW(36.40)	3.60	0.37	42.80	राई	129
KR	FARRUKHABAD 22	EAG	0.60	TW(60.40)	34.60	0.00	158.69	सिढे चकरपुर	130
PR	FATEHGARH 11	-	-	TW(93.69)	13.31	40.00	101.48	पट्टी भरका	131
PR	FATEHGARH 13	ED, EAG	-	TW(184.84)	31.84	34.38	24.15	भरका	132
FP	FATEHGARH 15			TW(27.00)	32.00	0.00	3.72	नगरिया गिरधर	133
PR ,FP	FATEHGARH 15	ED	-	TW(16.00)	115.25	0.00	46.00	जिठौली	134
PR	FATEHGARH 15	ED	-	TW(193.00)	9.07	0.00	12.00	सलेमपुर	135
FP	FATEHGARH 13			TW(60.00)	42.59	0.00	52.00	जसपुरा	136
KR	FATEHGARH 14	-	-	TW(19.55)	1.12	32.02	335.40	पट्टी जसपुर	137
KR	FATEHGARH [B 14	-	-	TW(4.00)	11.38	0.00	153.00	पट्टी जीम	138

[illegible]	[illegible]	136.38	----------	U N - I N H A B I T E D	----------	गैर आबाद	-		
141	Padmapur	49.77	----------	U N - I N H A B I T E D	----------	गैर आबाद	- - -		
142	Jamalu	90.66	----------	U N - I N H A B I T E D	----------	गैर आबाद	----------		
143	Ladanpur	47.49		U N - I N H A B I T E D	- --	गैर आबाद	-- ------		
144	Chitapur	107.24	----------	U N - I N H A B I T E D	----------	गैर आबाद	----------		
145	Dabidaspur	54.63	----------	U N - I N H A B I T E D	----------	गैर आबाद	----------		
146	Kachua Gadna	70.81	283 (41)	-(5-10)	CHW(1)	W,HP	-(5-10)	-(5-10)	-(5-10)
147	Sunderpur	358.96	615 (108)	-(5-10)	CHW(1)	W,HP	-(5-10)	-(5-10)	-(5-10)
148	MadhupurNaugava	111.70	----------	U N - I N H A B I T E D	----------	गैर आबाद	----------		
149	Manthra	208.01	----------	U N - I N H A B I T E D	----------	गैर आबाद	----------		
150	Antar	104.81	668 (134)	P(1)	CHW(1)	W,HP	-(5-10)	-(5-10)	-(5-10)
151	Mohmadpur	81.75	295 (56)	P(1)	CHW(1)	W,HP	-(5-10)	-(5-10)	-(5-10)
152	Dwarkapur Bhagatpur	146.50	525 (95)	-(5-10)	CHW(1)	W,HP	-(-5)	-(-5)	-(5-10)
153	Lal Nagar	102.38	141 (26)	-(-5)	CHW(1)	W,HP	-(5-10)	-(5-10)	-(5-10)
154	Santoshpur	286.11	149 (26)	-(-5)	MWC(1),PHS(1)	W,HP	-(5-10)	-(5-10)	-(5-10)
155	Sabasi	1012.15	1637 (299)	P(1)	MWC(1)	W,HP	-(5-10)	-(5-10)	-(5-10)
156	Barti	108.46	27 (7)	-(5-10)	CHW(1)	W,HP	-(5-10)	-(5-10)	-(5-10)

11	12	13	14	15	16	17	18	2	1
FP	FATEHGARH 10	-	-	TW(47.00)	149.00	15.00	140.00	नगला दुर्ग	139
KR	FATEHGARH 14	-	-	-	16.38	0.00	120.00	सबितापुर	140
KR	FARRUKHABAD 14	-	-	-	0.00	0.00	49.77	पदमापुर	141
KR	FARRUKHABAD 16	-	-	-	76.00	0.00	14.66	जिनौली	142
KR	FARRUKHABAD 10	-	-	TW(15.00)	24.00	0.00	3.49	लढनपुर	143
KR	FARRUKHABAD 14	-	-	-	38.00	0.00	69.24	छीतापुर	111
KR	FARRUKHABAD 14	-	-	-	42.00	0.00	17.63	देवीदासपुर	145
KR ,FP	FATEHGARH 10	-	-	TW(30.80)	31.19	0.00	8.82	कचुआ गाढा	146
KR ,FP	FATEHGARH 10	-	-	TW(61.00)	260.00	12.96	25.00	सुंदरपुर	147
KR	FATEHGARH 12	-	-	TW(28.00)	80.00	0.00	3.70	माधौपुर नौगवां	148
KR	FARRUKHABAD 13	-	-	TW(8.01)	56.00	0.00	144.00	मंथरा	149
PR	FATEHGARH 18	-	-	TW(35.00)	52.00	0.00	17.81	आंतर	150
PR	FATEHGARH 18	-	-	TW(35.00)	40.00	0.00	6.75	मोहम्मदपुर	151
PR	FATEHGARH 18	-	-	TW(114.00)	23.50	0.00	9.00	दिओसी हुसेनपुर	152
FP	KAMALGANJ 7			TW(15.00)	47.00	0.00	40.38	दलेल नगर	153
FP	KAMLAGANJ 7	-	-	TW(94.11)	141.00	0.00	51.00	संतोषपुर	154
KR ,FP	FATEHGARH 26		-	TW(600.00)	84.00	0.15	328.00	सबासी	155
FP	FATEHGARH 26		-	TW(31.00)	53.00	0.00	24.46	बरती	156

	[illegible]	[illegible]	[illegible] ([illegible])	P(1)	CHW(1)	W,HP	[illegible]	[illegible]	[illegible]
158	Bharabhoot	263.46	988 (166)	-(-5)	CHW(1)	W,HP	-(5-10)	-(5-10)	-(5-10)
159	Sathi	540.67	1768 (486)	P(3),M(1)	MWC(1),PHC(1),PHS(1)	W,HP	PO	THU,SUN	-(5-10)
160	Khudiya	119.70	657 (98)	P(1),M(1)	CHW(1)	T,W,TK HP	(5)	(5)	(5-10)
161	Mahmadganj	418.45	1738 (247)	P(2),M(1)	MWC(1),PHS(1)	T,W,TK HP	-(-5)	WED,SUN	BS
162	Basayakpur	123.03	137 (22)	-(5-10)	CHW(1)	T,W,HP	-(-5)	-(-5)	BS
163	Suyapur	177.65	----------	U N - I N H A B I T E D ----------		गैर आबाद	----------		
164	Tara Akbarpur	319.30	732 (115)	P(2)	CHW(1)	T,W,TK HP	-(5-10)	-(5-10)	BS
165	Ruqhar	599.36	1806 (242)	P(2)	H(1),MWC(1)	W,HP	PO	-(5-10)	BS
166	Sitha	114.13	557 (94)	-(-5)	CHW(1)	T,W,HP	-(5-10)	-(5-10)	BS
	Total :	32004.52	121090 19982	P(171),M(18) H(5),PUC(3)	H(6),MCW(15) HC(1),PHC(8) PHS(19),D(3) RP(8),SMP(1) CHW(107)				

11	12	13	14	15	16	17	18	2	1
KR ,FP	FATEHGARH 34	LA	-	TW(58.00)	66.00	2.97	26.00	बर्राखेड़ा	157
KR ,FP	FATEHGARH 34	-	-	TW(114.00)	74.00	0.00	71.46	भारहपुर	158
PR	FATEHGARH 20	-	-	TW(108.15)	226.12	2.93	203.57	सरहा	159
PR	FATEHGARH 22	EAG	-	TW(158.64)	108.46	3.24	49.16	खुरिया	160
PR	FATEHGARH 22	-	-	TW(230.00)	160.00	10.45	18.00	महमदगंज	161
KR ,FP	FATEHGARH 32	-	-	TW(65.31)	42.16	3.38	12.18	बसायकपुर	162
KR	FATEHGARH 23	-	-	TW(43.99)	22.06	0.00	111.60	सुयापुर	163
KR ,FP	FATEHGARH 34	-	-	TW(203.30)	78.00	0.00	38.00	तेरा अकबरपुर	164
KR ,FP	FATEHGARH 34	EAG	-	TW(321.00)	270.00	0.00	8.36	रूढहर	165
KR	FATEHGARH 34	-	-	TW(34.40)	62.32	7.80	9.61	सिधा	166
योग :			41.64	TW(12300.76),TWE(2282.10)	7152.95	3671.15	6504.06		

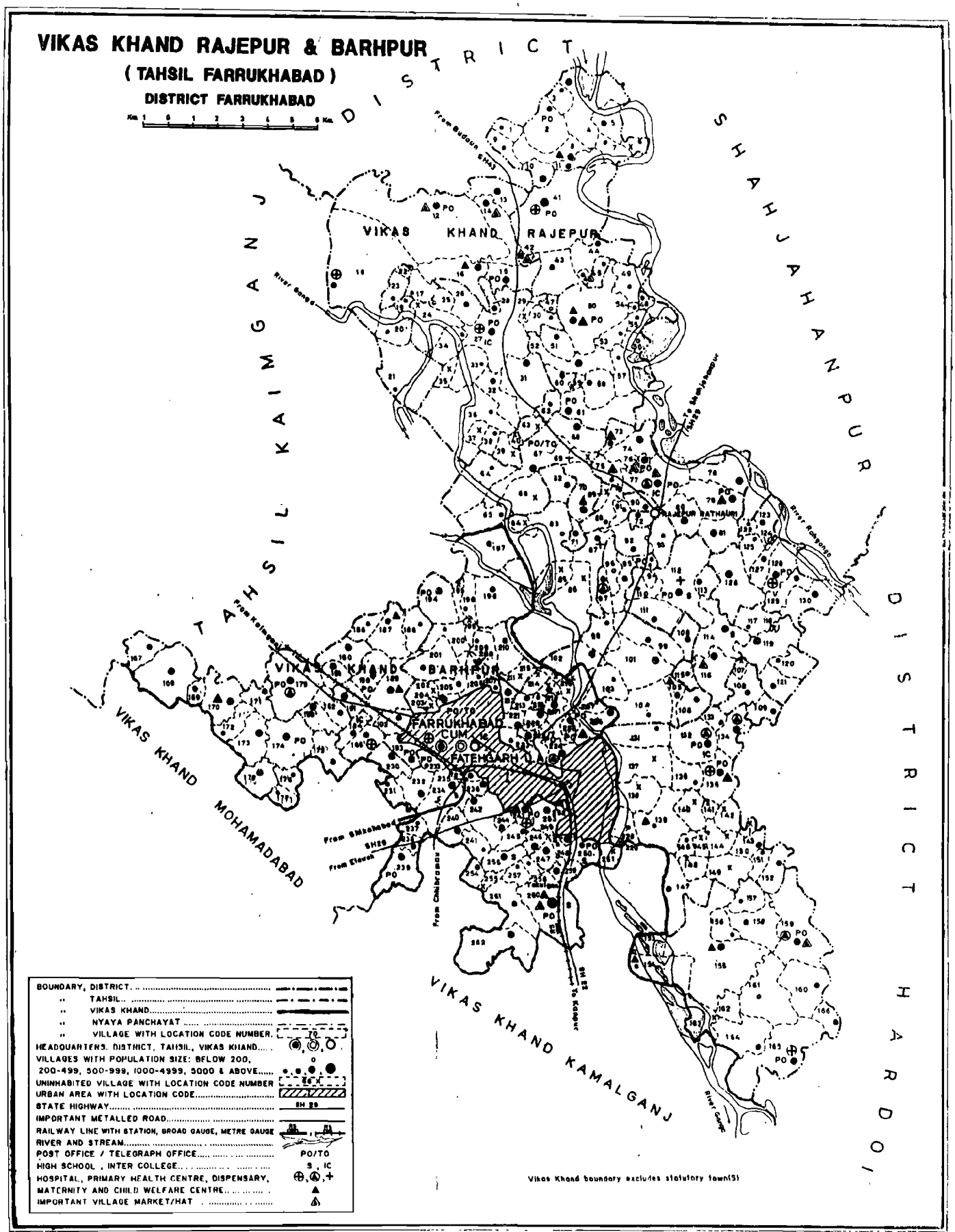

BASED UPON SURVEY OF INDIA MAP WITH THE PERMISSION OF THE SURVEYOR GENERAL OF INDIA

© GOVERNMENT OF INDIA COPYRIGHT 1997

District Name : Farrukhabad

ग्राम में उपलब्ध जन सुविधायें - [यदि ग्राम में सुविधा उपलब्ध नहीं है तो डैश (-) लगाने के बाद ग्राम से जितनी दूरी पर सुविधायें उपलब्ध है वह दूरी मोटे तौर पर इस प्रकार कोष्ठकों -5 कि.मी., 5-10 कि.मी. एवं 10+ कि.मी. की सामान्य श्रेणियों में दी गयी है।
Amenities Available - [If not available within the village, a dash (-) has been shown in the column and next to it, in brackets, the distance in broad ranges viz., 5 kms., 5-10 kms. and 10+ kms. of the nearest place where the facility is available has been given.]

Location Code No.	Name of Village	Total area of the village (in hectares)	Total population and number of households	Educational	Medical	Drinking Water (Potable)	Post and Telegraph	Day(s) of market/hat, if any	Communications (Bus stop, Railway station, Water way)
1	2	3	4	5	6	7	8	9	10
C.D. Block :- Barhpura						Tahsil :- Farrukhabad			
167	Karauli Mahbulla Pur	150.54	841 (121)	P(2)	CHW(1)	W,HP	-(5-10)	-(10+)	-(5-10)
168	Basali	463.78	1840 (349)	P(2)	CHW(1)	W,HP	-(-5)	-(5-10)	-(5-10)
169	Salempur Ratan	32.38	642 (88)	P(1)	CHW(1)	W,HP	-(-5)	-(5-10)	-(5-10)
170	Mahalai	208.01	1543 (239)	P(3)	CHW(1)	W,HP	-(-5)	TUE,FRI	-(5-10)
171	Jijuia	133.55	556 (80)	P(1)	CHW(1)	W,HP	-(-5)	-(-5)	-(5-10)
172	Mahmadpur Katsan	134.36	499 (77)	-(-5)	CHW(1)	W,HP	-(-5)	-(-5)	-(>10)
173	Badakaran Ramiqava	230.67	1032 (159)	P(3),M(1)	CHW(1)	W,HP	-(-5)	-(-5)	-(>10)
174	Gutasi	251.67	1133 (210)	P(3),M(1)	CWC(1),PHS(1),RP(1) O(1)	W,HP	PO	(5-10)	(5-10)
175	Reha	181.30	542 (85)	P(1)	CHW(1)	W,HP	-(-5)	-(5-10)	-(5-10)
176	Karanpur	89.04	472 (60)	P(1)	CHW(1)	W,HP	-(-5)	-(5-10)	-(>10)
177	Pattipur Duman	80.94	311 (40)	-(-5)	CHW(1)	W,HP	-(-5)	-(5-10)	-(5-10)
178	GinyaSitaya	192.64	1206 (190)	P(2),M(1)	CHW(1)	W,HP	-(5-10)	-(5-10)	-(5-10)

भूमि प्रयोग Land Use
(अर्थात् भूमि के पृथक - पृथक वर्गों के अन्तर्गत क्षेत्रफल - हेक्टेयर में दशमलव के दो निकटतम अंकों में परिवर्तित)
(i.e. area under different type of land use in hectares rounded upto two decimal places)

ग्राम तक पहुँच-मार्ग Approach to village	निकटतम कस्बा और दूरी (कि.मी. में) Nearest Town and distance (in Km.)	बिजली की आपूर्ति Power supply	वन Forest	स्रोत द्वारा सिंचित Irrigated (by source)	असिंचित Unirrigated	कृषि योग्य बंजर भूमि (गोचर तथा उपवन सहित) Culturable waste (including pasture and groves)	कृषि के लिये अनुपलब्ध क्षेत्र Area not available for cultivation	ग्राम का नाम Name of Village	लोकेशन कोड नं. Location code No.
11	12	13	14	15	16	17	18	2	1
विकास खण्ड :-	मकसूरी					तहसील :-	फर्रुखाबाद		
KR	FARUKHABAD 12	-	-	TW(100.35)	17.20	2.82	30.17	करौली महबुल्ला पुर	167
KR	FARUKHABADA 12	EAG	1.00	TWE(395.00)	22.00	28.00	17.78	बसेली	168
KR	FARUKHABAD 10	-	4.30	TW(16.49)	9.35	0.16	2.08	सलेमपुर रतन	169
KR	FARUKHABAD 10	-	10.00	TW(186.00)	0.00	2.00	10.01	महालई	170
KR	FARUKHABAD 8	EAG,EA	1.92	TWE(115.47)	8.95	1.92	5.29	जिजुइया	171
KR	FARUKHABAD 15	EAG	7.31	TW(67.18)	22.02	18.37	19.48	महमदपुर करसान	172
PR,KR	FARUKHABAD 14	EAG	10.20	TW(68.12),TWE(10.40)	10.41	14.67	116.87	बराकरसू उर्फ रानीगाँव	173
PR,KR	FARUKHABAD 10	EAG	25.82	TW(53.75),TWE(45.00)	77.00	10.84	39.26	गुतासी	174
PR	FARUKHABAD 10	-	19.25	TW(84.98)	43.71	4.61	28.75	रेहा	175
PR	FARUKHABAD 11	EAG	-	TWE(65.55)	12.59	0.11	10.77	करनपुर	176
KR	FARUKHABAD 10	EAG	12.76	TWE(46.75)	13.35	2.00	6.08	पट्टीपुर दुमन	177
PR	FARUKHABAD 10	ED,EAG	12.72	TW(100.14),TWE(50.00)	17.05	7.50	5.23	जिनैया सिढैया	178

1		2	3	4	5	6	7	8	9	10
[illegible]	[illegible]	[illegible]	1077 (621)	P(1),M(1)	PHC(1)	T,W,HP	PO	[illegible]	[illegible]	
180	Gaspur	162.15	1160 (198)	P(1)	CHW(1)	T,W,HP	-(-5)	-(-5)	-(-5)	
181	Kanchpur	114.94	1244 (234)	P(1)	CHW(1)	T,W,HP	-(-5)	-(-5)	-(-5)	
182	Adeuli	127.08	599 (93)	P(2)	CHW(1)	W,HP	-(-5)	-(-5)	-(-5)	
183	Babarpur	129.91	1251 (292)	P(1)	CHW(1)	W,HP	-(-5)	-(-5)	-(-5)	
184	Niyamatpur	96.37	659 (101)	P(2),M(1),H(1) PUC(1)	CHW(1)	W,HP	-(-5)	-(-5)	-(-5)	
185	Sariya	159.04	706 (117)	P(1),M(1)	H(1),CHW(1)	W,HP	-(-5)	-(5-10)	-(5-10)	
186	Mahmadpur	93.09	316 (55)	P(2)	CHW(1)	W,HP	-(-5)	-(5-10)	-(5-10)	
187	Beserpur Tarai	221.77	796 (142)	P(2)	MWC(1)	W,HP	-(-5)	-(5-10)	-(5-10)	
188	Sirmaura Tarai	155.40	473 (82)	-(-5)	CHW(1)	W,HP	-(-5)	-(5-10)	-(5-10)	
189	Arrapahadpur	304.32	1304 (253)	P(2),H(1)	MWC(1),CWC(1)	W,HP	-(-5)	-(-5)	-(-5)	
190	Aawal Pur	195.47	992 (150)	P(2),M(1)	PHS(1)	W,HP	PO	-(5-10)	-(5-10)	
191	HathiPur	122.22	1131 (257)	P(1)	CHW(1)	W,HP	-(-5)	-(5-10)	-(5-10)	
192	Naikpur Khurd	110.89	741 (104)	P(2)	PHS(1)	W,HP	-(-5)	-(-5)	-(-5)	
193	Noorpur	131.93	1878 (410)	-(5-10)	CHW(1)	T,W,HP	PO	-(5-10)	-(5-10)	
194	Kutarpur Ghat	246.45	1081 (166)	P(2)	CHW(1)	W,HP	PO	-(5-10)	-(5-10)	
195	Singarpur Ghat	46.95	----------	U N - I N H A B I T E D		गैर आबाद		----------		
196	Katri Sikarpur	84.81	189 (43)	-(-5)	CHW(1)	W,HP	-(-5)	-(5-10)	-(5-10)	

11	12	13	14	15	16	17	18	2	1
PR	FARUKHABAD 10	ED,EAG	9.60	TW(369.20)	18.80	17.92	43.80	परौन	179
KR	FARUKHABAD 4	EAG	18.80	TWE(110.40)	23.05	3.20	27.00	गंगोली	180
KR	FARUKHABAD 4	EAG	8.00	TW(42.40)	6.40	4.74	13.40	रसीदपुर	181
KR	FARUKHABAD 4	EAG	2.40	TWE(56.40)	13.20	3.20	51.88	अदेउली	182
KR	FARUKHABAD 4	EAG	8.80	TWE(112.00)	2.31	0.00	6.80	बाबरपुर	183
KR	FARUKHABAD 4	EAG	7.20	TWE(71.60)	7.20	0.40	9.92	नियामतपुर	184
KR	FARUKHABAD 5	EAG	0.98	TW(94.00),TWE(48.98)	0.00	7.54	7.54	सरैया	185
KR	FARUKHABAD 8	-	-	TW(48.00)	20.00	21.00	4.09	महमदपुर	186
KR ,FP	FARUKHABAD 6	EAG	-	TWE(181.00)	30.00	6.00	4.77	बीसरपुर तराई	187
KR	FARRUKHABAD 5	EAG	-	TWE(77.00)	45.00	83.00	5.40	सिरमौरा तराई	188
PR	FARUKHABAD 4	ED,EAG	12.00	TWE(122.66)	115.75	38.59	15.32	अर्राह पहाड़पुर	189
KR	FARUKHABAD 6	EAG	-	TW(144.00)	31.00	16.00	4.47	आवाज पुर	190
PR	FARUKHABAD 10	ED,EAG	-	TWE(84.00)	22.00	10.00	6.22	हाथीपुर	191
PR	FARUKHABAD 4	ED,EAG	0.33	TW(52.00),TWE(31.00)	6.96	12.36	8.24	नेकपुर खुर्द	192
PR	FARUKHABADA 5	ED,EAG	2.92	TW(53.00),TWE(50.91)	11.42	5.72	7.95	नूरपुर	193
PR,FP	FARUKHABAD 8	ED	2.00	TW(100.00)	88.80	95.70	19.90	कुबेरपुर घाट	194
KR	FARRUKHABAD 6	-	-	-	0.00	0.00	46.95	सिकारपुर घाट	195
KR	FARRUKHABAD 5	-	-	TW(40.01)	25.40	8.20	11.20	कटरी सिकारपुर	196

[illegible]	[illegible]	[illegible]	[illegible]	[illegible]	[illegible]	[illegible]	[illegible]	[illegible]
198	Katri Bhikampur	508.29	944 (270)	P(2)	RP(1),CHW(1)	W,HP	-(5-10)	-(5-10)	-(5-10)
199	Katri Kanchan Pur	57.47	----------	U N - I N H A B I T E D ----------		गैर आबाद	----------		
200	Ajiam Pur	136.38	288 (43)	P(1)	CHW(1)	W,HP	-(-5)	-(5-10)	-(5-10)
201	Ramadin Gulia Bagh	176.10	727 (159)	(5-10)	RP(1)	W,PW,HP	(5-10)	(5-10)	(5-10)
202	Kharbandi Bhikampur	162.28	----------	U N - I N H A B I T E D ----------		गैर आबाद	----------		
203	Makan Pur	26.78	----------	U N - I N H A B I T E D ----------		गैर आबाद	----------		
204	Kharbandi Nagla Wazi	53.02	1172 (289)	P(2)	CHW(1)	W,HP	-(-5)	-(-5)	-(-5)
205	Rampur Daferpur	113.32	776 (83)	P(2)	RP(1)	W,HP	-(-5)	-(-5)	-(-5)
206	Harbat Pur Garhia	150.94	397 (76)	-(5-10)	CHW(1)	W,HP	-(-5)	-(-5)	-(-5)
207	Jaipal Pur Dharanagar	34.40	444 (71)	P(1)	CHW(1)	T,W,HP	-(-5)	-(-5)	-(-5)
208	Taufai Gadiya	30.76	----------	U N - I N H A B I T E D ----------		गैर आबाद	----------		
209	Bilabai Pur	121.41	492 (96)	P(2)	PHS(1),RP(1)	W,HP	-(-5)	-(5-10)	-(5-10)
210	Bhaimpur Katri	346.41	575 (107)	-(5-10)	CHW(1)	W,HP	-(-5)	-(5-10)	-(5-10)
211	Katri Madhupur	195.88	----------	U N - I N H A B I T E D ----------		गैर आबाद			
212	Madhu Pur	67.58	1399 (234)	P(2)	CHW(1)	W,HP	-(-5)	-(-5)	BS
213	Nibal Pur	55.85	549 (88)	P(1)	CHW(1)	W,HP	-(-5)	-(-5)	-(-5)
214	Katrinibal Pur	222.17	----------	U N - I N H A B I T E D ----------		गैर आबाद	----------		

11	12	13	14	15	16	17	18	2	1
KR	FARUKHABAD 10	-	-	TW(150.00)	10.00	69.14	63.00	कटरी गंगा पुर	197
KR	FARUKHABAD 10	-	-	TW(150.00)	53.16	242.00	63.13	कटरी धरमपुर	198
KR	FARRUKHABAD 8	-	-	-	0.00	0.00	57.47	कटरी कंवन पुर	199
KR	FARUKHABAD 6	-	-	TW(120.00)	4.00	0.38	12.00	आमिल पुर	200
PR	FARUKHABAD 7	ED	37.40	TW(150.00)	19.00	37.70	42.40	रमन्ना गुलजारबाग	201
KR	FARRUKHABAD 4	-	1.00	TW(105.00)	50.00	0.00	6.28	खारबंदी भीकमपुर	202
KR	FARRUKHABAD 3	-	-	TW(10.00)	6.00	0.00	10.78	मकन पुर	203
PR ,FP	FARUKHABAD 2	ED	-	TW(45.00)	0.60	0.80	6.62	खारबंदी नगलावजीर	204
PR	FARUKHABAD 4	EAG	-	TW(64.22)	0.00	9.10	40.00	रामपुर डफरपुर	205
PR	FARUKHABAD 2	ED, EAG	0.80	TW(60.40), TWE(62.00)	9.00	5.94	12.80	हैबत पुर गढ़िया	206
PR	FARUKHABAD 2	ED, EAG	-	TWE(20.23)	10.77	0.00	3.40	जैपाल पुर उर्फ धारानगरी	207
KR	FARRUKHABAD 3	-	-	TW(7.56)	7.20	0.00	16.00	तौफाई गढिया	208
PR	FARUKHABAD 7	-	-	TW(90.00)	12.41	6.80	12.20	विलावलपुर	209
PR	FARUKHABAD 7	-	-	TW(100.41)	15.70	12.80	75.60	भीमपुर कटरी	210
KR	FARRUKHABAD 5	-	-	-	0.00	0.00	19.88	कटरी माधौपुर	211
PR	FARUKHABAD 3	ED, EAG	-	TWE(60.00)	0.00	3.00	4.58	मौधोपुर	212
PR	FARUKHABAD 2	ED, EAG	-	TWE(45.00)	0.80	2.00	8.00	नीबलपुर	213
KR	FARRUKHABAD 3	-	-	-	0.00	0.00	222.17	कटरी नीबलपुर	214

1	2	3	4	5	6	7	8	9
215	Katri Mohal	10.11	----------	U N - I N H A B I T E D	----------	गैर आबाद	----------	
216	Katri Amethi Kohra	176.41	----------	U N - I N H A B I T E D	----------	गैर आबाद	----------	
217	Amethi Kohra	99.96	2098 (383)	P(1)	CHW(1)	W,HP	-(-5)	-(-5)
218	Katri Tatean	33.19	----------	U N - I N H A B I T E D	----------	गैर आबाद	----------	
219	Tatena	23.87	170 (42)	-(-5)	CHW(1)	W,HP	-(-5)	-(-5)
220	Amethi Jadid	71.62	3185 (570)	P(1)	PHS(1)	W,HP	-(-5)	-(-5)
221	Khan Pur	98.34	2146 (383)	P(2)	CWC(1),PHS(1),RP(1)	W,HP	-(-5)	-(-5)
222	Chand Pur	53.42	1602 (408)	P(3),M(1)	CHW(1)	W,HP	-(-5)	-(-5)
223	Baglakhula	69.60	462 (94)	-(-5)	CHW(1)	W,HP	-(-5)	-(-5)
224	Masaini	85.80	1804 (296)	P(3)	MWC(1),PHC(1)	W,HP	PO,PHONE	-(-5)
225	Bhagua Nagla	72.84	1571 (254)	P(1)	RP(2)	W,HP	PO	-(-5)
226	Sota Bahadurpur	23.87	1542 (269)	P(1),M(1)	RP(2),O(1)	W,HP,R	PO	DAILY
227	Katri Sota Bahadur P	172.79	493 (218)	-(-5)	CHW(1)	W,HP	-(-5)	-(-5)
228	Katri Makhramau	190.61	3 (3)	-(-5)	CHW(1)	W,HP	-(-5)	-(-5)
229	Katri Nabadia	24.28	----------	U N - I N H A B I T E D	----------	गैर आबाद	----------	
230	Jasmai	118.98	1313 (202)	P(3)	CHW(1)	W,TW,HP	-(-5)	-(-5)
231	Ram Pur	80.13	410 (69)	-(-5)	CHW(1)	W,TW,HP	-(-5)	-(-5)
232	Ajmat Pur	175.22	2048 (1276)	P(1)	CWC(1),O(1)	W,TW,HP	-(5-10)	-(5-10)

11	12	13	14	15	16	17	18	2	1
KR	FARRUKHABAD 1	-	-	-	0.00	0.00	10.11	रेती मोहाल	215
KR	FARRUKHABAD				0.00	0.00	176.13	कटरी अमेठी कोहना	216
PR	FATEHGARH 3	ED, EAG	-	TWE(80.00)	0.00	12.60	7.36	अमेठी कोहना	217
KR	FARRUKHABAD 3	-	-	-	0.00	0.00	33.19	कटरी टाटिया	218
PR	FARUKHABAD 3	ED, EAG	1.20	TW(4.00), TWE(6.00)	2.87	0.00	9.80	टाटिया	219
PR	FATEHGARH 3	ED, EAG	-	TWE(56.00)	0.00	5.67	10.00	अमेठी जदीद	220
PR	FARUKHABAD 1	ED, EAG	-	TW(60.00), TWE(13.77)	0.34	12.92	11.31	खान पुर	221
PR	FARUKHABAD 2	ED, EAG	-	TWE(45.00)	0.00	1.00	7.42	चांद पुर	222
PR	FARUKHABAD 2	EAG	1.00	TWE(47.00)	5.00	10.00	6.60	बागलखूला	223
PR	FATEHGARH 4	ED, EAG	-	TWE(72.00)	0.00	7.00	6.80	मसेनी	224
PR	FARUKHABAD 5	ED, EAG	-	TWE(47.00)	12.00	6.00	7.84	भगुआ नगला	225
PR	FATEHGARH 5	ED, EAG	0.44	TWE(14.00)	0.00	3.88	5.55	सोता बहादुरपुर	226
KR	FATEHGARH 5	-	-	TW(50.79)	0.00	50.00	72.00	कटरी सोताबहादुर पुर	227
KR	FATEHGARH 5	-	-	-	0.00	0.00	190.61	कटरी मखरामऊ	228
KR	FATEHGARH 5	-	-	-	0.00	0.00	24.28	कटरी नबदिया	229
PR	FARRUKHABAD 2	ED, EAG	2.93	TW(61.00), TWE(37.66)	0.00	3.33	14.06	जसमई	230
PR	FARUKHABAD 2	ED, EAG	0.50	TW(30.13), TWE(17.57)	0.00	4.16	27.77	राम पुर	231
PR	FARUKHABAD 5	ED, EAG	1.15	TW(110.20), TWE(44.22)	0.00	10.87	8.78	अजमत पुर	232

234	Mirzapur Kalanbood		51.09	405 (81)	P(1)	CWC(1),S(1)	W,TW,HP	PO	-(-5)	BSRS
235	Phulwari		308.37	3184 (645)	P(3),M(1),H(1)	RP(4)	W,TW,HP	-(-5)	-(-5)	-(-5)
236	Dooram Pur		30.76	922 (202)	-(-5)	RP(1)	W,HP	-(-5)	-(-5)	-(-5)
236	Gharam Pur		76.48	1470 (318)	P(1)	RP(1)	W,HP	(-5)	(-5)	(-5)
237	Sengan Pur		49.37	77 (14)	-(-5)	CHW(1)	W,HP	-(-5)	-(5-10)	-(5-10)
238	Wahid Pur		50.58	704 (127)	P(1)	RP(1)	W,HP	-(-5)	-(5-10)	-(5-10)
239	Jait Pur	C	243.62	1741 (418)	P(1),M(1)	CWC(1),RP(1)	W,HP	PO	-(5-10)	BS
240	Bhau Pur Khurd	C	149.73	1440 (240)	P(2)	CHW(1)	W,HP	-(-5)	-(-5)	BS
241	Alhadad Pur	C	100.37	354 (77)	P(1)	CHW(1)	W,HP	-(-5)	(5-10)	-(5-10)
242	Papiha Pur	C	242.01	3065 (655)	P(1)	RP(1)	T,W,HP	-(-5)	-(-5)	-(-5)
243	Bijadhar Pur Central	C	66.37	1513 (179)	P(1)	H(1)	T,W,TK HP	PO,PHONE	DAILY	BS
244	Bijadhar Pur		127.08	683 (121)	P(2)	PHS(1),RP(1)	T,W,HP	-(-5)	-(-5)	-(-5)
245	Ninaua	C	92.68	978 (168)	P(1)	CHW(1)	W,HP	-(-5)	-(-5)	-(-5)
246	Ram Pura	C	70.41	1598 (252)	P(2)	CHW(1)	W,HP	-(-5)	-(-5)	-(-5)
247	Budhnamau		98.34	1993 (353)	P(4),M(2)	CWC(1),PHS(1)	W,HP	-(-5)	-(-5)	-(-5)
248	Rakha	C	41.68	450 (66)	P(1),M(1),H(1)	RP(2)	W,HP	-(-5)	-(-5)	-(-5)
249	Distret Jail	C	6.88	1381 (158)	P(1),M(1)	CHW(1)	T,W,HP	PO	DAILY	BS
250	Kutra	C	136.79	946 (186)	P(3),M(1),H(1)	RP(1)	W,HP	PO	-(-5)	-(-5)

11	1	13	14	15	16	17	18	2	1
PR	FARUKHABAD 1	ED,EAG,EA	0.12	TW(30.09),TWE(17.91)	0.00	2.08	8.89	खारबंदी कुइयबुट	233
PR	FARUKHABAD	ED,EA	-	TW(207.00)	56.37	5.00	40.00	ढिलावल	234
PR	FARUKHABAD 2	-	-	TW(25.56)	0.76	0.50	3.94	देवराम पुर	235
PR	FARUKHABAD 2	ED,EAG		TW(3.40),TWE(15.50)	9.70	4.05	21.85	धारम पुर	236
PR	FARUKHABAD 7	EAG	-	TWE(30.68)	6.44	6.74	5.51	सोगन पुर	237
PR	FARUKHABAD 5	ED,EAG	0.32	TW(30.79)	7.69	1.23	10.55	वाहिद पुर	238
PR	FARUKHABAD 8	EA	-	TW(205.25)	18.29	4.04	16.04	जैत पुर	239
PR	FARUKHABAD 4	ED,EA	-	TW(121.65)	17.95	3.50	11.63	भाऊपुर खुर्द	240
KR	FARUKHABADA 6	EAG	-	TWE(39.25)	30.76	12.67	17.69	अलाहदाद पुर	241
PR	FARUKHABAD 3	ED,EAG	2.00	TWE(163.89)	21.86	1.60	52.66	पपिहा पुर	242
PR	FATEHGARH 4	ED,EAG	-	TW(38.00)	0.00	0.00	28.37	विजाधर पुर सेंट्रल जेल	243
PR	FARUKHABAD 3	ED,EAG	-	TW(50.40)	4.44	7.68	64.56	विजाधर पुर	244
PR	FARUKHABAD 5	ED,EAG	4.88	TWE(60.38)	24.14	2.00	13.28	निनौआ	245
PR	FARUKHABAD 5	ED,EAG	-	TWE(55.17)	5.53	2.05	7.66	रगुरा	246
PR	FATEHGARH 3	ED,EAG	-	TWE(71.05)	10.97	3.83	12.49	बुढनामऊ	247
PR	FATEHGARH 3	ED,EAG	-	TWE(26.77)	0.38	0.89	13.64	रखा	248
PR	FATEHGARH 2	ED	-	TW(1.00)	0.00	0.00	5.88	डिस्ट्रिक जेल	249
PR	FATEHGARH 2	ED,EAG		TWE(51.80)	21.86	14.19	49.44	कुटरा	250

[illegible]	[illegible]	[illegible]	[illegible]	[illegible]	[illegible]	गैर आबाद			
253	Railway Colony	3.38.62	----------	U N - I N H A B I T E D	----------	गैर आबाद	----------		
253	Dhansura	114.00	1890 (317)	P(3)	CHW(1)	T,W,HP	(-)	(-)	(-)
254	Meerpur	87.15	597 (87)	P(1)	CHW(1)	W,HP	(-)	-(-)	-(-5)
255	Mahipur	52.61	----------	U N - I N H A B I T E D	----------	गैर आबाद			
256	Kirat Pur	131.12	1101 (154)	P(2),H(1)	PHS(1)	W,HP	-(-5)	-(-5)	-(-5)
257	Lakhmi Pur	82.96	212 (36)	-(-5)	CHW(1)	W,HP	-(-5)	-(5-10)	-(5-10)
258	Raghaupur Barua	42.90	434 (68)	-(-5)	CHW(1)	W,HP	-(-5)	-(5-10)	-(5-10)
259	Mahtupur Sahju	127.89	3866 (815)	P(3),M(1)	CHW(1)	W,HP	-(-5)	-(-5)	-(-5)
260	Yaqut Ganj	461.35	5396 (800)	P(3),M(1),H(1)	MWC(1),PHS(1)	W,HP	PO	MON,FRI	BGRS
261	Pithupur Mehdia	285.19	955 (222)	P(1)	CHW(1)	W,HP	-(-5)	-(-5)	-(-5)
262	Chaus Pur	424.92	1821 (334)	P(1)	CHW(1)	W,HP	-(-5)	-(-5)	-(-5)
	Total :	13788.63	95337 18222	P(112),M(18) H(7),PUC(1)	H(2),MCW(4) CWC(7),PHC(2) PHS(10),RP(23) CHW(53),O(4)				

11	1	13	11	15	16	17	18	2	1
KR	0	-	-	TW(36.00)	0.00	12.00	32.53	कटरी कुटरा	251
KR	FARRUKHABAD 3	-	-	-	0.00	0.00	328.62	रेलवे कालोनी	252
PR	FARUKHABAD 7	ED, EAG	-	TWE(132.56)	14.00	11.73	15.71	धनसुआ	253
KR	FATEHGARH 2	EAG	-	TW(45.00), TWE(30.00)	1.00	0.00	6.15	मीरपुर	254
KR	FATEHGARH 3	-	-	TW(48.00)	2.00	1.00	1.61	मानेपुर	255
KR	FARUKHABAD 10	EAG	7.34	TW(12.14), TWE(65.00)	29.32	10.12	8.20	कीरत पुर	256
KR	FATEHGARH 8	EAG, EA	-	TW(43.00), TWE(20.00)	0.00	13.00	6.96	लखमी पुर	257
KR	FATEHGARH 9	-	-	TW(39.00)	1.00	0.00	2.90	राघौपुर बरुआ	258
PR	FATEHGARH 4	EA	-	TW(100.00), TWE(20.00)	0.00	0.00	7.89	महरुपुर सहजू	259
PR	FATEHGARH 10	EA	-	TW(201.10), TWE(206.73)	19.39	10.35	23.78	याकूतगंज	260
KR	FATWHGARH 10	EA	-	TW(100.00), TWE(130.00)	23.00	18.00	14.19	पिच्चुपुर मेहदिया	261
KR	FATEHGARH 10	EAG	-	TW(200.00), TWE(160.00)	0.00	24.92	40.00	चौस पुर	262
योग :			239.29	TW(4565.79), TWE(3652.76)	1259.72	1006.70	2758.46		

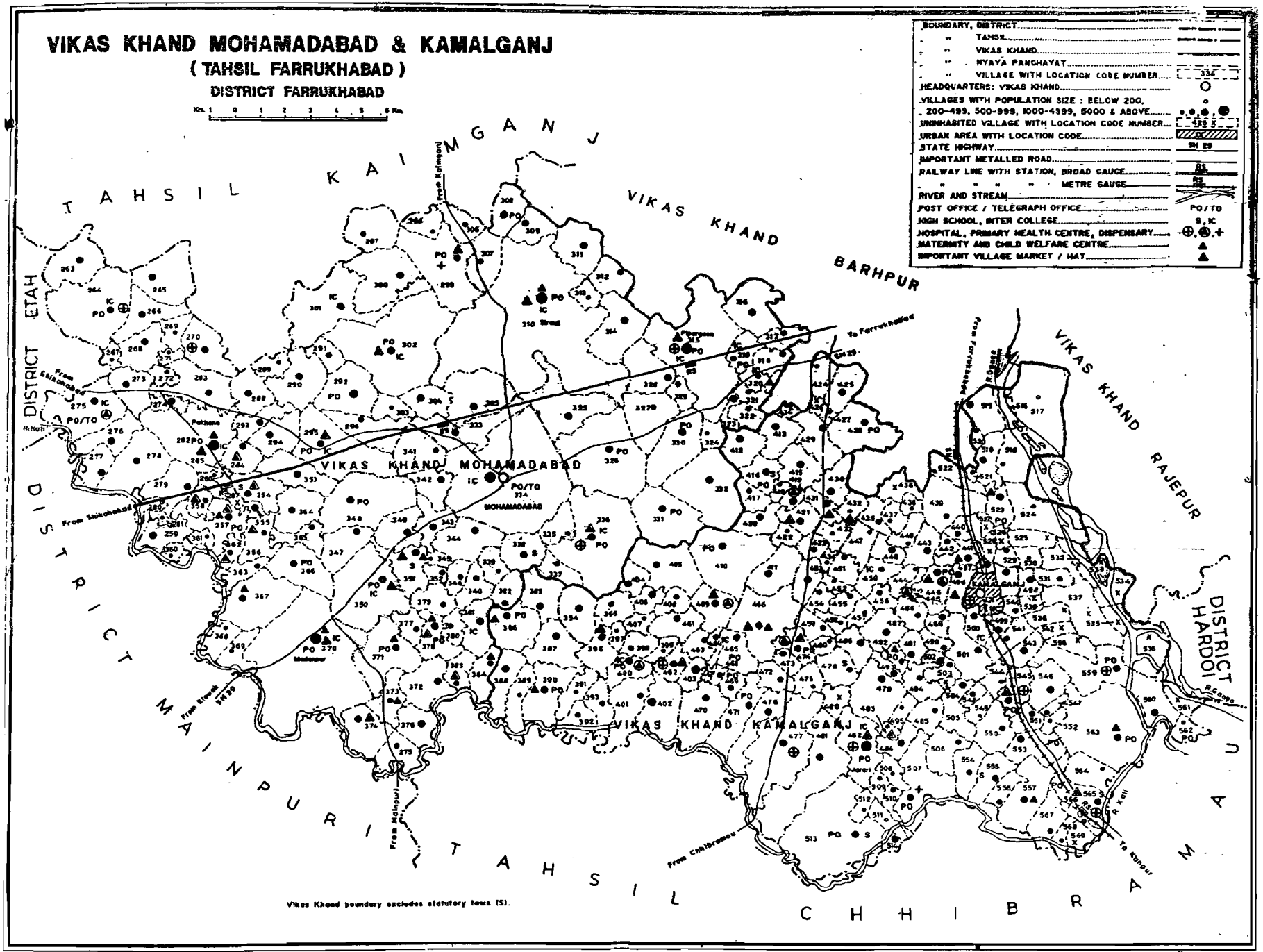

BASED UPON SURVEY OF INDIA MAP WITH THE PERMISSION OF THE SURVEYOR GENERAL OF INDIA.

© GOVERNMENT OF INDIA COPYRIGHT, 1997.

District Name : Farrukhabad

ग्राम में उपलब्ध जन सुविधायें - [यदि ग्राम में सुविधा उपलब्ध नहीं है तो डैश (-) लगाने के बाद ग्राम से जितनी दूरी पर सुविधायें उपलब्ध है वह दूरी मोटे तौर पर इस प्रकार कोष्ठकों -5 कि.मी., 5-10 कि.मी. एवं 10+ कि.मी. की सामान्य श्रेणियों में दी गयी है।
Amenities Available - [If not available within the village, a dash (-) has been shown in the column and next to it, in brackets, the distance in broad ranges viz. -5 Kms., 5-10 Kms. and 10+ Kms. of the nearest place where the facility is available has been given.]

लोकेशन कोड नं.	ग्राम का नाम	ग्राम का कुल क्षेत्रफल (हेक्टेयर में)	कुल जनसंख्या एवं परिवारों की संख्या	शैक्षणिक	चिकित्सा सम्बन्धी	पीने का पानी (पीने योग्य)	डाक और तार	बाजार/हाट का दिन/के दिन यदि कोई हो	संचार व्यवस्था (बस स्टाप, रेलवे स्टेशन, जल मार्ग
Location Code No.	Name of Village	Total area of the village (in hectares)	Total popu lation and number of households	Educational	Medical	Drinking Water (Potable)	Post and Telegraph	Day(s) of market/hat, if any	Communications (Bus stop, Railway station, Water way)
1 2		3	4	5	6	7	8	9	10
C.D. Block : Mohamadabad					Tahsil :- Farrukhabad				
263	Deosni	358.15	2226 (311)	P(2),M(1)	CHW(1)	W,HP	-(-5)	-(5-10)	BS
264	Merapur	510.72	3345 (463)	P(2),M(1),H(1) PUC(1)	H(1),CWC(1),PHS(1)	W,HP	PO	-(5-10)	BS
265	Unasi	416.42	1378 (187)	P(2)	RP(1)	W,HP	-(-5)	-(5-10)	-(-5)
266	Dahiliya	298.66	1170 (142)	P(2),M(1)	CHW(1)	W,HP	-(-5)	-(-5)	-(-5)
267	Imadpur Kalsar	66.37	334 (65)	-(-5)	CHW(1)	W,HP	-(-5)	-(-5)	BS
268	Barkhiriya.	248.48	2046 (235)	P(2)	CHW(1)	W,HP	-(-5)	-(-5)	BS
269	Nagla Bhawarsa	152.97	433 (78)	-(-5)	CHW(1)	W,HP	-(-5)	-(-5)	-(-5)
270	Achhrora	314.85	1371 (206)	P(2),M(1)	H(1),PHS(1),RP(1)	W,HP	-(-5)	-(-5)	BS
271	Paharapur	76.48	348 (60)	P(2),M(1)	RP(1)	W,HP	-(-5)	-(-5)	BS
272	Bakar Pur	62.32	460 (64)	P(2)	RP(1)	W,HP	-(-5)	-(-5)	BS
273	Punpal Pur	239.18	1397 (195)	P(2)	CHW(1)	W,HP	-(-5)	-(-5)	BS
274	Pakhna Hamir Khera	98.75	1079 (171)	P(1),M(1)	RP(1)	W,HP	-(-5)	-(-5)	BS

जिले का नाम : फर्रुखाबाद

भूमि प्रयोग Land Use
(अर्थात भूमि के पृथक - पृथक वर्गों के अन्तर्गत क्षेत्रफल - हेक्टेयर में दशमलव के दो निकटतम अंकों में परिवर्तित)
(i.e. area under different type of land use in hectares rounded upto two decimal places)

ग्राम तक पहुँचने का मार्ग Approach to village	निकटतम कस्बा और उसकी दूरी (कि.मी. में) Nearest Town and distance (in Kms.)	बिजली की आपूर्ति Power supply	वन Forest	स्रोत द्वारा सिंचित Irrigated (by source)	असिंचित Unirrigated	कृषि योग्य बंजर भूमि (गोचर तथा उपवन सहित) Culturable waste (including gaucher and groves)	कृषि के लिये अनुपलब्ध क्षेत्र Area not available for cultivation	ग्राम का नाम Name of Village	लोकेशन कोड नं. Location code No.
11	12	13	14	15	16	17	18	2	1
विकास खण्ड :-	मोहम्मदाबाद					तहसील :-	फर्रुखाबाद		
PR	FARRUKHABAD 48	EAG	-	TW(102.75),TWE(110.00)	67.79	77.00	0.61	देवसनी	263
PR	FARRUKHABAD 45	EAG	15.36	TW(369.60),TWE(25.00)	51.20	7.00	42.56	मेरापुर	264
KR	FARRUKHABAD 47	EAG	18.20	TW(124.42),TWE(50.42)	37.62	148.30	37.44	उनासी	265
PR	FARRUKHABAD 46	EAG	11.38	TW(109.50),TWE(25.66)	27.20	99.73	25.19	दहित्तिया	266
KR	FARRUKHABAD 42	EAG	4.80	TW(28.67),TWE(10.37)	10.34	5.69	6.50	इमादपुर केसर	267
KR	FARRUKHABAD 45	EAG	0.80	TW(78.82),TWE(45.00)	31.16	32.28	60.42	बरखिरिया	268
KR	FARRUKHABAD 38	EAG	9.38	TW(53.97),TWE(24.97)	56.16	1.12	7.37	नगला भवरसा	269
PR	FARRUKHABAD 36	EAG	-	TW(178.59),TWE(30.00)	79.56	20.20	6.50	अछरोडा	270
PR	FARRUKHABAD 33	EAG	0.93	TW(31.09),TWE(10.50)	19.97	4.16	9.83	पहरापुर	271
PR	FARRUKHABAD 36	EAG	-	TW(45.44),TWE(8.46)	3.42	3.00	2.00	बाकर पुर	272
KR	FARRUKHABAD 40	EAG	4.05	TW(143.83),TWE(60.00)	12.00	15.04	4.26	पुनाल पुर	273
PR	FARRUKHABAD 46	ED,EAG	15.62	TW(66.51),TWE(7.75)	3.54	5.25	0.08	पखना हमीर खेड़ा	274

[illegible]	Nanki Ganj Jaitpur	511.53	2177 (358)	P(3),M(1),H(1) PUC(1)	PHC(1)	W,HP	PTO,PHORE	BSRS
276	Pamar Khera	247.15	1774 (243)	P(2)	CHW(1)	W,HP	-(-5)	(5-10)	(-5)
277	Seyoganpur	191.01	1168 (139)	-(-5)	CHW(1)	W,HP	-(5)	-(5-10)	-(-5)
278	Arjunpur	463.78	1892 (260)	P(2),M(1)	CWC(1),PHS(1)	W,HP	-(-5)	-(5-10)	-(-5)
279	Kuberpur Jamrudar	766.70	1033 (148)	(5)	CHW(1)	W,HP	(5)	(5)	-(-5)
280	Aarati Chanda	26.71	197 (40)	-(-5)	CHW(1)	W,HP	-(5)	(-5)	-(-5)
281	Nagla LalKhan	56.66	240 (66)	-(-5)	CHW(1)	W,HP	-(-5)	-(-5)	-(-5)
282	Pakhna	732.10	5970 (828)	P(3),M(1),H(1) PUC(1)	MWC(1),CWC(1),PHS(1)	W,HP	PO	TUE,SUN	BSRS
283	Sithauli	392.54	1173 (248)	P(2)	RP(1)	W,HP	-(-5)	-(5-10)	BS
284	Gurau Shadi Nagar	170.37	1116 (142)	P(2),M(1)	RP(1)	W,HP	-(-5)	WED,SAT	BSRS
285	Ijad Nagla	36.02	210 (33)	-(-5)	CHW(1)	W,HP	-(-5)	-(-5)	-(-5)
286	Madain	84.18	335 (46)	-(-5)	CHW(1)	W,HP	-(-5)	-(-5)	-(-5)
287	Khurram Pur	43.30	----------	U N - I N H A B I T E D	----------	गैर आबाद	----------		
288	Dullamai	236.74	1014 (155)	P(1)	CHW(1)	W,HP	-(-5)	-(-5)	BS
289	Imadpur Heeramani	157.02	323 (48)	P(2),M(1)	RP(1),CHW(1)	W,HP	-(-5)	(5)	BS
290	Singtuia	385.26	1749 (251)	P(3)	PHS(1)	W,HP	-(-5)	-(-5)	-(-5)
291	Dariyapur Heeramani	117.77	638 (96)	P(1)	CHW(1)	W,HP	-(-5)	(-5)	-(-5)
292	Nadaura	390.94	2199 (281)	P(2)	PHS(1)	W,HP	PO	-(-5)	-(-5)

11	12	13	14	15	16	17	18		1
PR	FARRUKHABAD 40	EAG	16.30	TW(62.74),TWE(9.11), R(234.38)	12.20	54.70	122.10	संकिसा वसंतपुर	275
KR	FARRUKHABAD 45	EAG	9.39	TW(114.15),TWE(61.60)	0.24	2.88	44.80	पमर खिरिया	276
KR	FARRUKHABAD 45	EAG	6.28	TW(38.60),TWE(36.61)	99.76	9.71	0.05	सियोगनपुर	277
PR	FARRUKHABAD 45	ED,EAG	-	TW(158.10),TWE(65.15)	166.91	57.88	15.74	अर्जुनपुर	278
KR	FARRUKHABAD 44	EAG		TW(91.80),TWE(13.06)	71.29	85.59	25.03	कुबेरपुर जुझारदार	279
KR	FARRUKHABAD 44	EAG	-	TW(11.61),TWE(4.03)	0.07	0.19	10.82	अराजी चंदा	280
KR	FARRUKHABAD 32	EAG	-	TW(10.00),TWE(7.64)	7.80	16.41	14.81	नगला लालखान	281
PR	FARRUKHABAD 35	EA	-	TW(250.80),TWE(258.53)	157.52	9.30	55.95	पखना	282
PR	FARRUKHABAD 45	EAG	-	TW(70.61),TWE(36.08)	37.10	15.40	233.35	सिठौली	283
PR	FARRUKHABAD 45	EAG	1.82	TW(88.50),TWE(36.11)	25.60	12.01	6.33	गुरऊ शादी नगर	284
KR	FARRUKHABAD 30	EAG	-	TW(19.62),TWE(6.15)	9.43	0.31	0.51	इजाद नगला	285
PR	FARRUKHABAD 45	EAG	-	TW(36.89),TWE(12.28)	12.15	15.82	7.04	मदायन	286
KR	FARRUKHABAD 40	EAG	-	TW(29.41),TWE(7.41)	2.98	0.27	3.23	खुर्रमपुर	287
KR	FARRUKHABAD 33	EAG	-	TW(61.27),TWE(83.64)	34.15	39.70	17.98	दुल्लामई	288
KR	FARRUKHABAD 44	EAG	-	TW(39.70),TWE(84.86)	6.85	11.45	14.16	इमादपुर हीरामन	289
PR	FARRUKHABAD 29	EAG	-	TW(183.36),TWE(22.53)	54.20	106.06	19.11	सिंगदुइया	290
KR	FARRUKHABAD 32	EAG	-	TW(25.80),TWE(38.11)	10.48	36.00	7.38	दरियापुर हीरामन	291
KR	FARRUKHABAD 32	EAG	1.48	TW(132.10),TWE(62.43)	98.95	79.28	16.70	नदौरा	292

1		3	4	5	6	7	8	9	10
293	Nagla Sisaun	160.26	1030 (147)	-(-5)	CHW(1)	W,HP	-(-5)	-(-5)	BS
294	Murau	252.92	1280 (206)	P(2)	RP(1)	W,HP	-(-5)	-(-5)	BS
295	Nipkarori	672.20	4029 (609)	P(2),M(1),H(1) PUC(1)	PHS(1),RP(1)	W,HP	PO,PHONE	MON,FRI	BSBS
296	Phaguna Atrapur	236.58	947 (136)	-(-5)	CHW(1)	W,HP	-(-5)	-(-5)	-(-5)
297	Sikandarpur Nagla Bi	314.05	978 (159)	P(4)	RP(1)	W,HP	-(5-10)	-(5-10)	-(-5)
298	Mamrez Pur	129.10	449 (59)	-(-5)	CHW(1)	W,HP	-(-5)	-(-5)	-(-5)
299	Puthri	645.48	3063 (493)	P(2),M(1)	CWC(1),PHS(1),D(1) RP(1),SMP(1)	W,HP	PO	MON,FRI	-(-5)
300	Sitwanpur Pichu	508.29	1757 (308)	P(2),M(1)	RP(1)	W,HP	-(5-10)	-(5-10)	-(5-10)
301	Sitwanpur Pisu	718.23	2990 (434)	P(3),H(1),PUC(1)	RP(1)	W,HP	-(-5)	-(5-10)	-(-5)
302	Barakesho	1222.96	4162 (669)	P(3),M(1),H(1) PUC(1)	CWC(1),PHS(1)	W,HP	PO,PHONE	THU,SUN	-(5-10)
303	Kataiya	127.89	336 (65)	-(-5)	CHW(1)	W,HP	-(-5)	-(5-10)	-(-5)
304	Jajpur Goba	239.18	1063 (172)	P(2)	CHW(1)	W,HP	-(-5)	-(5-10)	-(-5)
305	Jajpur Banjara	485.48	1954 (284)	P(2)	CHW(1)	W,HP	-(-5)	-(-5)	-(-5)
306	Bansmai	156.62	623 (106)	P(1),AC(2)	CHW(1)	W,HP	-(-5)	-(-5)	BS
307	Karanpur Majra Bansm	272.35	711 (168)	AC(2)	RP(1)	W,HP	-(-5)	-(-5)	BS
308	Ukhra	178.84	1936 (333)	P(3),M(2),AC(3)	CWC(1),PHS(1),RP(1)	W,HP	PO	-(-5)	-(-5)
309	Beesarpur Bangar	181.70	1037 (176)	P(2),AC(3)	CHW(1)	W,HP	-(-5)	-(-5)	-(-5)
310	Sirauli	2972.53	13559 (2132)	P(8),M(3),H(1) PUC(1),AC(8)	MWC(1),CWC(1),PHS(1)	W,HP	PO,PHONE	TUE,SAT	BS

11	12	13	14	15	16	17	18	2	1
PR	FARRUKHABAD 32	EAG	-	TW(66.50),TWE(35.37)	17.85	24.34	16.20	नगला सूदन	293
KR	FARRUKHABAD 30	EAG	-	TW(123.42),TWE(30.50)	24.02	44.53	30.45	मुरान	294
PR	FARRUKHABAD 28	EAG	-	TW(182.20),TWE(161.39)	62.98	231.35	34.28	नीवकरोरी	295
KR	FARRUKHABAD 26	EAG	-	TW(113.20),TWE(50.08)	19.51	31.80	21.99	फगुआ अटलपुर	296
PR	FARRUKHABAD 10	EAG	0.40	TW(204.05),TWE(47.50)	23.40	20.60	18.10	सिकंदरपुर नगला बिनायक	297
PR	FARRUKHABAD 10	-	2.10	TW(96.60)	15.80	8.40	6.20	ममरेजपुर	298
PR	FARRUKHABAD 10	EA	-	TW(326.48),TWE(215.18)	34.10	52.30	17.42	पुठरी	299
KR	FARRUKHABAD 33	EAG	-	TW(219.79),TWE(167.98)	26.50	73.58	20.44	सिटवानपुर पियू	300
KR	FARRUKHABAD 33	EAG	-	TW(180.52),TWE(198.79)	22.93	269.77	46.22	सिटवानपुर पिसू	301
PR	FARRUKHABAD 28	EAG	-	TW(191.20),TWE(392.08)	38.94	326.74	274.00	वराकेशो	302
KR	FARRUKHABAD 25	EAG	2.71	TW(62.50),TWE(34.11)	13.01	10.74	4.82	कटैया	303
PR	FARRUKHABAD 25	EAG	1.54	TW(40.45),TWE(19.38)	88.00	68.53	21.28	जाजपुर गोवा	304
KR	FARRUKHABAD 26	EAG	11.35	TW(227.52),TWE(100.12)	48.36	69.79	28.34	जाजपुर बंजारा	305
PR	FARRUKHABAD 15	ED	5.48	TW(119.50)	15.48	12.10	4.06	बांसमई	306
PR	FARRUKHABAD 10	ED,EAG	-	TWE(150.67)	56.36	38.67	26.65	करनपुर मजरा बांसमई	307
KR	FARRUKHABAD 10	EAG	-	TWE(163.60)	3.10	3.04	9.10	उखरा	308
KR	FARRUKHABAD 10	-	4.60	TW(133.92)	12.94	23.92	6.32	बीसरपुर बंगर	309
PR	FARRUKHABAD 10	EAG	-	TW(1620.15),TWE(570.20)	365.31	162.62	254.25	सिरोली	310

1	2	3	4	5	6	7	8	9	10
311	Raja Rampur Mal	318.09	2247 (362)	P(3),AC(1)	CHW(1)	W,HP	-(-5)	-(-5)	-(-5)
312	Sithaupur Kurmi	174.42	535 (84)	P(2),AC(2)	CHW(1)	W,HP	-(-5)	-(-5)	BS
313	Chakar Patti	97.13	495 (92)	AC(2)	RP(1)	W,HP	-(-5)	-(-5)	BS
314	Kanhaiyapur Pur	429.78	2889 (346)	P(2),M(1),AC(2)	RP(1)	W,HP	-(-5)	(-5)	BS
315	Pipar Gaon	1277.59	8480 (1481)	P(4),M(2),H(1) PUC(1),AC(18)	H(1),PHC(1),PHS(1) D(1),SMP(1)	W,HP	PO	WED,SUN	BS
316	Timarua	356.54	1732 (353)	P(2),M(1),AC(3)	CHW(1)	W,HP	-(-5)	-(-5)	-(-5)
317	Manik Pur	133.55	587 (71)	P(1),AC(1)	CHW(1)	W,HP	-(-5)	-(-5)	-(-5)
318	Dahelia	132.73	713 (92)	AC(1)	CHW(1)	W,HP	-(-5)	-(-5)	-(-5)
319	Ugar Pur	150.14	630 (104)	P(1),M(1),H(1) PUC(1),AC(3)	CHW(1)	W,HP	PO	-(-5)	RS
320	Murhaas	152.16	768 (100)	P(3),M(1),H(1) PUC(1),AC(4)	MWC(1),PHS(1)	W,HP	-(-5)	-(-5)	BS
321	Jalla Pur	96.32	767 (127)	P(1),AC(2)	CHW(1)	W,HP	-(-5)	-(-5)	-(-5)
322	Sithu Pur	123.43	568 (102)	P(2),AC(1)	CHW(1)	W,HP	-(-5)	-(-5)	-(-5)
323	Patti Khurd	65.56	1083 (199)	P(1),M(1),AC(1)	CHW(1)	W,HP	-(-5)	-(-5)	-(-5)
324	Daraundi	110.48	130 (18)	P(1),AC(2)	CHW(1)	W,HP	-(-5)	-(-5)	-(-5)
325	Tora	547.54	1484 (223)	P(3),AC(2)	CHW(1)	W,HP	-(-5)	-(-5)	-(-5)
326	Sakwai	979.74	2353 (501)	P(3),M(1),AC(2)	CWC(1),PHS(1)	W,HP	PO	-(-5)	BS
327	Nisai	414.80	932 (160)	P(2),AC(2)	RP(1)	W,HP	-(-5)	-(5-10)	BS
328	Kureli	299.06	1738 (262)	P(2),AC(1)	RP(1)	W,HP	-(-5)	-(-5)	RS

11	12	13	14	15	16	17	18	2	1
PR, KR	FARRUKHABAD 10	EAG	-	TW(175.09), TWE(86.49)	29.10	16.11	11.30	राजा रामपुर मेई	311
PR, KR	FARRUKHABAD 10	EAG	-	TW(121.66), TWE(11.75)	23.57	6.72	10.72	सिठऊपुर	312
PR	FARRUKHABAD 7	-	-	TW(76.66)	11.35	3.43	5.69	चकर पट्टी	313
KR	FARRUKHABAD 7	ED, EAG	-	TW(260.54), TWE(100.91)	35.20	4.33	28.80	कनहऊ याकूबपुर	314
PR	FARRUKHABAD 7	EA	20.29	TW(742.70), TWE(300.07)	69.71	69.36	78.46	पिपर गाँव	315
KR	FARRUKHABAD 4	EAG	5.28	TW(159.13), TWE(95.62)	61.59	12.91	22.01	टिमरुआ	316
PR	FARRUKHABAD 4	EAG	1.34	TW(80.88), TWE(20.94)	10.18	5.07	15.14	मानिक पुर	317
PR	FARRUKHABAD 4	ED, EAG	0.83	TW(55.73), TWE(51.28)	6.75	3.90	14.24	दहेलिया	318
PR	FARRUKHABAD 6	ED, EAG	0.38	TW(102.14), TWE(21.11)	9.69	3.06	13.76	उगर पुर	319
PR	FARRUKHABAD 6	EAG	-	TW(117.46), TWE(23.48)	5.50	0.00	5.72	मुरहास	320
KR	FARRUKHABAD 7	EAG	-	TW(70.30), TWE(10.98)	3.00	0.46	11.58	जल्ला पुर	321
KR	FARRUKHABAD 7	ED, EAG	-	TW(73.51), TWE(28.78)	8.80	1.24	11.10	सिठऊ पुर	322
KR	FARRUKHABAD 8	EAG	-	TW(44.83), TWE(5.90)	6.76	2.06	6.01	पट्टी खुर्द	323
KR	FARRUKHABAD 8	EAG	-	TW(70.27), TWE(21.99)	3.00	4.83	10.39	दरौंदी	324
KR	FARUKHABAD 14	EAG	-	TW(311.05), TWE(187.54)	23.24	15.10	10.61	तेरा	325
PR	FARUKHABAD 14	EAG	-	TW(211.05), TWE(583.74)	100.00	37.25	47.70	सकवाई	326
KR	FARUKHABAD 22	EAG	-	TW(226.14), TWE(147.06)	13.00	17.50	11.10	निसाई	327
PR	FARUKHABAD 21	EAG	-	TW(164.06), TWE(46.00)	46.70	19.20	23.10	कुरेली	328

1	2	3	4	5	6	7	8	9	10
329	Allabal Pur		105.61	581 (91)	P(1),AC(2)	CHW(1)	W,HP	-(-5)	-(-5)	BS
330	Gaisingh Pur		438.69	1616 (259)	P(2),AC(2)	CWC(1),PHS(1)	W,HP	PO	-(5-10)	BS
331	Gosar Pur		514.28	1980 (409)	P(1),AC(1)	SMP(1)	W,HP	PO	-(5-10)	-(5-10)
332	Mundgaon		679.67	2787 (437)	P(2),M(1),AC(2)	CHW(1)	W,HP	-(-5)	-(5-10)	-(5-10)
333	Sheikh Pur Bhatori		409.95	2044 (311)	P(2),M(1),AC(3)	CHW(1)	W,HP	-(-5)	-(-5)	BSRS
334	Mohamda Bad		1782.70	16551 (2816)	P(5),M(1),H(3) PUC(3),AC(1),O(1)	CHW(1)	W,HP	TO	THU,SUN	RSNW
335	Arsani		150.94	467 (77)	P(1),AC(1)	CHW(1)	W,HP	-(-5)	-(-5)	-(-5)
336	Maudha		1000.38	3604 (553)	P(6),M(2),H(1) PUC(1),AC(8)	H(1),MWC(1),CWC(1) PHC(1),PHS(1)	W,HP	PO	TUE,SAT	-(-5)
337	Lakhraua		147.71	649 (95)	P(2),M(1),AC(2)	CHW(1)	W,HP	-(-5)	-(-5)	BS
338	Karthia		235.53	1219 (182)	P(1),M(1),H(1) AC(2)	PHS(1)	W,HP	-(-5)	-(-5)	-(-5)
339	Atanpur Nabada		125.05	427 (58)	P(1)	CHW(1)	W,HP	-(-5)	-(-5)	-(-5)
340	Bararikh		163.89	980 (132)	P(2)	CHW(1)	W,HP	-(-5)	-(-5)	-(-5)
341	Hamir Pur		269.11	755 (96)	P(1)	CHW(1)	W,HP	-(-5)	-(-5)	-(-5)
342	Rasulpur Urf Bharatp		186.97	1293 (196)	P(2)	CWC(1)	W,HP	-(-5)	-(-5)	-(-5)
343	Allabal Pur		209.22	1162 (185)	P(2)	CHW(1)	W,HP	-(-5)	-(-5)	BS
344	Harkumpur		329.01	2291 (343)	P(2),M(1)	CHW(1)	W,HP	-(-5)	-(-5)	BS
345	Gazi Pur		65.56	454 (70)	P(1)	CHW(1)	W,HP	-(-5)	-(-5)	-(-5)
346	Sikander Pur		100.37	611 (90)	P(2)	CHW(1)	W,HP	-(-5)	-(-5)	BS

11	12	13	14	15	16	17	18	2	1
KR	FARUKHABAD 12	EAG	-	TW(40.76),TWE(43.74)	10.00	5.10	6.03	अलीदाद पुर	329
PR	FARUKHABAD 12	EAG	-	TW(301.05),TWE(71.76)	48.00	15.03	2.85	जैसिंह पुर	330
KR	FARUKHABAD 18	EAG	-	TW(321.30),TWE(116.75)	36.00	15.18	25.05	गोसर पुर	331
KR	FARUKHABAD 10	EAG	-	TW(371.68),TWE(126.99)	20.00	21.05	139.95	मुंड गाँव	332
PR	FARUKHABAD 25	EAG	-	TW(174.59),TWE(91.01)	89.20	45.64	9.51	शेख पुर खजरी	333
PR	FARRUKHABAD 21	-	-	GC(445.17),W(202.75) TW(19.43),TK(2.83)	305.95	39.66	766.91	मोहम्मदाबाद	334
PR	FARRUKHABAD 20	EAG	-	TW(50.00),TWE(25.00)	12.42	25.10	38.32	अरसानी	335
PR	FARUKHABAD 26	EAG	6.04	TW(267.78),TWE(172.39)	107.03	188.61	258.53	मौधा	336
PR	FARUKHABAD 20	EAG	-	TW(50.40),TWE(21.00)	43.38	21.20	11.73	लखरौआ	337
KR	FARUKHABAD 21	EAG	-	TW(117.07),TWE(65.18)	12.98	23.00	17.30	कथिया	338
KR	FARUKHABAD 25	EAG	-	TW(79.85),TWE(25.00)	2.26	4.66	13.28	अतनपुर नवादा	339
KR	FARUKHABAD 24	EAG	-	TW(84.23),TWE(25.00)	5.04	28.11	21.51	बरारिख	340
PR	FARUKHABAD 25	EAG	-	TW(110.11),TWE(66.13)	38.04	53.32	1.51	हमीर पुर	341
KR	FARUKHABAD 25	EAG	-	TW(85.30),TWE(46.51)	21.78	12.28	21.10	रसूलपुर भरतपुर	342
KR	FARUKHABAD 25	EAG	-	TW(41.13),TWE(40.33)	17.33	97.74	12.69	अलावल पुर	343
PR	FARUKHABAD 25	EAG	-	TW(133.50),TWE(80.31)	19.13	11.46	84.61	हरकमपुर	344
KR	FARUKHABAD 25	EAG	-	TW(24.12),TWE(24.82)	0.00	11.20	5.42	गाज़ी पुर	345
PR	FARUKHABAD 25	EAG	-	TW(48.48),TWE(29.87)	3.42	2.59	16.01	सिकंदर पुर	346

1	2	3	4	5	6	7	8	9	10
347	Daudpur Nagla Bagrat	105.63	1399 (253)	-(-5)	CHW(1)	W,TW,HP	(-5)	(-5)	-(-5)
348	Naglabag Rathaura	904.07	4012 (629)	P(2),M(1)	CWC(1),RP(1)	W,TW,HP	PO	-(-5)	-(-5)
349	Pasnig Pur	235.53	1150 (150)	P(2)	CHW(1)	W,HP	-(-5)	-(-5)	BS
350	Khimsoy Pur	769.72	3921 (656)	P(2),M(1),H(1) PUC(1)	CWC(1),PHS(1),RP(1)	W,HP	PO	MON,FRI	BS
351	Nandsa	258.20	1141 (158)	P(1),M(1),H(1)	MWC(1)	W,HP	-(-5)	TUE,SAT	-(-5)
352	Daudpur Majra Nandsan	63.94	764 (129)	P(1)	CHW(1)	W,HP	-(-5)	-(-5)	-(-5)
353	Bhatkurri	300.68	1723 (240)	-(-5)	CHW(1)	W,HP	-(-5)	-(-5)	-(-5)
354	Bankati	239.58	1349 (217)	P(3),M(1),H(1)	CHW(1)	W,HP	-(-5)	WED,SAT	-(-5)
355	Nagla Narain	41.28	1357 (213)	P(2)	RP(1)	W,HP	-(-5)	-(-5)	-(-5)
356	Nagla Dusad	188.59	518 (78)	-(-5)	CHW(1)	W,HP	-(-5)	WED,SUN	-(-5)
357	Bihar	327.80	2694 (423)	P(4),M(1)	MWC(1),PHS(1),RP(1)	W,HP	PO	WED,SAT	-(-5)
358	Sultan Nagar	107.24	840 (115)	P(2)	RP(1)	W,HP	-(-5)	WED,SAT	-(-5)
359	Rup Nagar	262.63	1867 (255)	P(2)	PHS(1)	W,HP	-(-5)	-(-5)	-(-5)
360	Tiliyani	73.65	425 (57)	-(-5)	PHS(1)	W,HP	-(-5)	-(-5)	-(-5)
361	Chaukharia	70.00	277 (33)	-(-5)	CHW(1)	W,HP	-(-5)	-(-5)	-(-5)
362	Prohit Thok	114.53	568 (86)	P(1),M(1)	RP(1)	W,HP	-(-5)	THU,SUN	-(-5)
363	Harsing Pur Shahi	125.46	504 (86)	P(2),M(1)	RP(1)	W,HP	-(-5)	-(-5)	-(-5)
364	Beeghamau	285.30	1119 (157)	P(2),M(1)	RP(1)	W,HP	-(-5)	-(-5)	-(-5)

11	12	13	14	15	16	17	18	2	1
PR	FARUKHABAD 19	EAG	-	TW(38.60),TWE(8.20)	32.03	4.80	22.00	दाउदपुर नगला बाग रठौरा	347
KR	FARUKHABAD 28	ED,EAG	13.20	TW(225.32),TWE(171.15)	345.20	107.20	42.00	नगलाबाग रठौरा	348
PR	FARUKHABAD 26	EAG	-	TW(74.06),TWE(60.45)	28.70	0.60	71.72	पसनिंग पुर	349
PR	FARUKHABAD 26	ED,EAG	8.40	TW(235.05),TWE(104.15)	205.92	128.00	88.20	खिमसेय पुर	350
PR	FARUKHABAD 24	ED,EAG	10.80	TW(96.20),TWE(31.60)	82.60	13.40	23.60	नन्दसा	351
PR	FARUKHABAD 25	EAG	0.40	TW(36.30),TWE(14.04)	2.00	4.80	6.40	दाउदपुर मजरा नंदसा	352
KR	FARUKHABAD 32	EAG	-	TW(148.10),TWE(70.00)	31.97	28.03	22.58	भटकुरी	353
PR	FARRUKHABAD 28	EAG	-	TW(83.69),TWE(40.00)	45.30	43.34	27.25	बनकटी	354
KR	FARRUKHABAD 30	EAG	-	TW(18.15),TWE(9.43)	3.87	4.54	5.29	नगला नारायन	355
KR	FARRUKHABAD 30	EAG	-	TW(91.10),TWE(28.33)	35.78	23.31	10.07	नगला डुसार	356
KR	FARRUKHABAD 31	ED,EAG	-	TW(107.10),TWE(93.03)	35.31	53.36	39.00	बिहार	357
KR	FARRUKHABAD 31	EAG	-	TW(65.88),TWE(15.15)	0.00	15.59	10.62	सुल्तान नगर	358
KR	FARRUKHABAD 33	EAG	-	TW(58.64),TWE(68.00)	81.85	26.40	27.74	रुप नगर	359
KR	FARRUKHABAD 33	EAG	-	TW(28.25),TWE(8.00)	20.13	9.13	8.14	तिलियानी	360
KR	FARRUKHABAD 30	EAG	-	TW(20.46),TWE(17.00)	16.94	11.17	4.43	चौखड़िया	361
KR	FARRUKHABAD 31	EAG	-	TW(52.23),TWE(16.60)	28.52	9.09	8.09	पुरोहित थोक	362
KR	FARRUKHABAD 30	EAG	-	TW(35.12),TWE(9.00)	58.58	9.35	13.41	हरसिंह पुर साही	363
PR	FARRUKHABAD 36	EAG	-	TW(100.14),TWE(59.46)	35.62	75.12	14.96	बीघामऊ	364

1		3	4	5	6	7	8	9	10
365	Nagla Mala	52.61	713 (112)	P(2)	RP(1),CHW(1)	W,TW,HP	-(-5)	-(-5)	-(-5)
366	Kanhepur	365.04	1198 (173)	P(2),M(1)	RP(1)	W,TW,HP	PO	-(-5)	-(5-10)
367	Kattina Mauliyan	520.04	3131 (452)	P(3),M(1)	MWC(1),PHS(1),RP(1)	W,HP	-(-5)	-(5-10)	-(5-10)
368	Dariyapur Husainpur	117.77	285 (45)	P(2)	CHW(1)	W,HP	-(-5)	-(-5)	-(-5)
369	Husainpur Masmuley	144.88	464 (64)	P(1)	CHW(1)	W,HP	-(-5)	-(-5)	-(-5)
370	Madanpur	1993.07	9148 (1361)	P(7),M(1),H(1) PUC(1)	MWC(1),PHS(1),RP(1)	W,HP	PO	WED,SUN	BS
371	Dhir Pur	464.59	2832 (419)	P(2),M(1)	MWC(1),RP(1)	W,HP	PO	-(-5)	BS
372	Ganpatpur Badanpur	318.90	1158 (161)	P(3)	CHW(1)	W,HP	-(-5)	-(-5)	-(-5)
373	Sanaura Iswari	200.73	546 (92)	P(3),M(2)	MWC(1),PHS(1),RP(1)	W,HP	-(-5)	-(-5)	BS
374	Sanaura Pirthi	312.83	1184 (177)	P(3)	CHW(1)	W,HP	-(-5)	WED,SUN	-(-5)
375	Sahas Pur	225.40	906 (127)	P(4)	CHW(1)	W,HP	-(5-10)	-(-5)	-(-5)
376	Kuberpur Dungesi	251.31	1286 (177)	P(3)	CHW(1)	W,HP	-(-5)	-(-5)	-(-5)
377	Ganesh Pur	131.93	893 (128)	P(2)	CHW(1)	W,HP	-(-5)	-(-5)	-(-5)
378	Jeonta	235.33	1923 (292)	P(2),M(1)	MWC(1),PHS(1),RP(1)	W,HP	PO	WED,SAT	BS
379	Khiria Mukund	159.85	824 (142)	P(2)	CHW(1)	W,HP	-(-5)	-(-5)	BS
380	Karanpur Majre Jeont	207.65	951 (127)	-(-5)	RP(1),CHW(1)	W,HP	-(-5)	-(-5)	-(-5)
381	Raisey Pur	233.10	1261 (208)	P(2),M(1),H(1) PUC(1)	CHW(1)	W,HP	-(-5)	-(-5)	-(-5)
382	Jait Pur	142.05	887 (116)	P(1),AC(4)	CHW(1)	W,HP	-(-5)	-(5-10)	-(-5)

11	12	13	14	15	16	17	18	2	1
KR	FARRUKHABAD 37	EAG	-	TW(11.06),TWE(23.55)	8.00	6.00	4.00	नगला मलू	365
KR	FARRUKHABAD 36	EAG	-	TW(106.24),TWE(45.08)	82.07	110.25	21.40	कान्हेपुर	366
PR	FARRUKHABAD 38	EAG	195.00	TW(100.04),TWE(90.00)	60.00	53.00	22.00	कटिन्ना मानिकपुर	367
KR	FARRUKHABAD 40	EAG	6.02	TW(58.30),TWE(22.08)	22.53	8.03	0.81	दरियापुर हुसैनपुर	368
KR	FARRUKHABAD 40	EAG	21.00	TW(36.88),TWE(11.00)	28.00	38.00	10.00	हुसेहपुर मखमूला	369
PR	FARRUKHABAD 33	EA	82.33	TW(792.50),TWE(227.40)	582.87	58.22	239.75	मदनपुर	370
PR	FARRUKHABAD 35	EAG	-	TW(82.30),TWE(76.30)	54.94	189.89	61.16	धीरपुर	371
PR	FARRUKHABAD 37	EAG	-	TW(83.29),TWE(106.60)	62.65	22.66	43.70	गनपतपुर बदनपुर	372
PR	FARRUKHABAD 38	EAG	-	TW(49.73),TWE(52.00)	23.20	21.11	54.69	सनौड़ा इन्दरी	373
PR	FARRUKHABAD 40	EAG	15.74	TW(58.05),TWE(63.00)	126.13	24.36	25.55	सनौड़ा प्रथ्वी	374
PR	FARRUKHABAD 40	EAG	-	TW(78.83),TWE(54.31)	38.47	20.26	33.53	सहस पुर	375
PR	FARRUKHABAD 40	EAG	-	TW(97.27),TWE(52.42)	46.89	8.90	45.83	कुबेरपुर डगरासी	376
PR	FARRUKHABAD 31	EAG	3.31	TW(51.14),TWE(35.50)	23.63	2.83	15.52	गनेश पुर	377
PR	FARRUKHABAD 31	EAG	16.99	TW(58.24),TWE(57.10)	76.89	17.71	8.40	ज्योंता	378
PR	FARRUKHABAD 32	EAG	3.80	TW(80.24),TWE(40.85)	25.62	1.93	7.41	खिरिया मुकुंद	379
KR	FARRUKHABAD 31	EAG	4.84	TW(171.65),TWE(19.20)	4.74	1.14	6.08	करनपुर मजरे ज्योंता	380
KR	FARRUKHABAD 32	EAG	6.29	TW(103.36),TWE(79.24)	8.50	15.72	19.99	रैसे पुर	381
KR	FARRUKHABAD 29	ED,EAG	-	TWE(94.00)	16.09	25.00	6.96	जैत पुर	382

1	3	4	5	6	7	8	9	10
383	Jeona Talpur	97.97	598 (102)	P(2)	RP(1),CHW(1)	W,HP	-(-5)	WHO,SDH	-(-5)
384	Nawada Doyam	179.27	645 (116)	P(2)	MWC(1),PHS(1)	W,HP	-(-5)	-(-5)	-(-5)
	Total :	40419.66	204424 31731	P(221),M(52) H(20),PUC(17) AC(96),O(7)	H(4),MCW(12) CWC(13),PHC(3) PHS(26),D(2) RP(37),SMP(3) CHW(68)			

11	12	13	14	15	16	17	18	2	1
PR,KR	FARRUKHABAD 1',	EAG	4.86	TW(36.17),TWE(42.00)	2.78	4.54	7.62	च्योना ताजपुर	383
KR	FARRUKHABAD 34	EAG	3.24	TW(52.04),TWE(40.27)	41.15	13.32	29.25	नवादादोयम	384
योग :			574.35	GC(445.17),W(202.75) TW(15675.45),TWE(8492.13) TK(2.83),R(234.38)	5780.73	4447.82	4556.95		

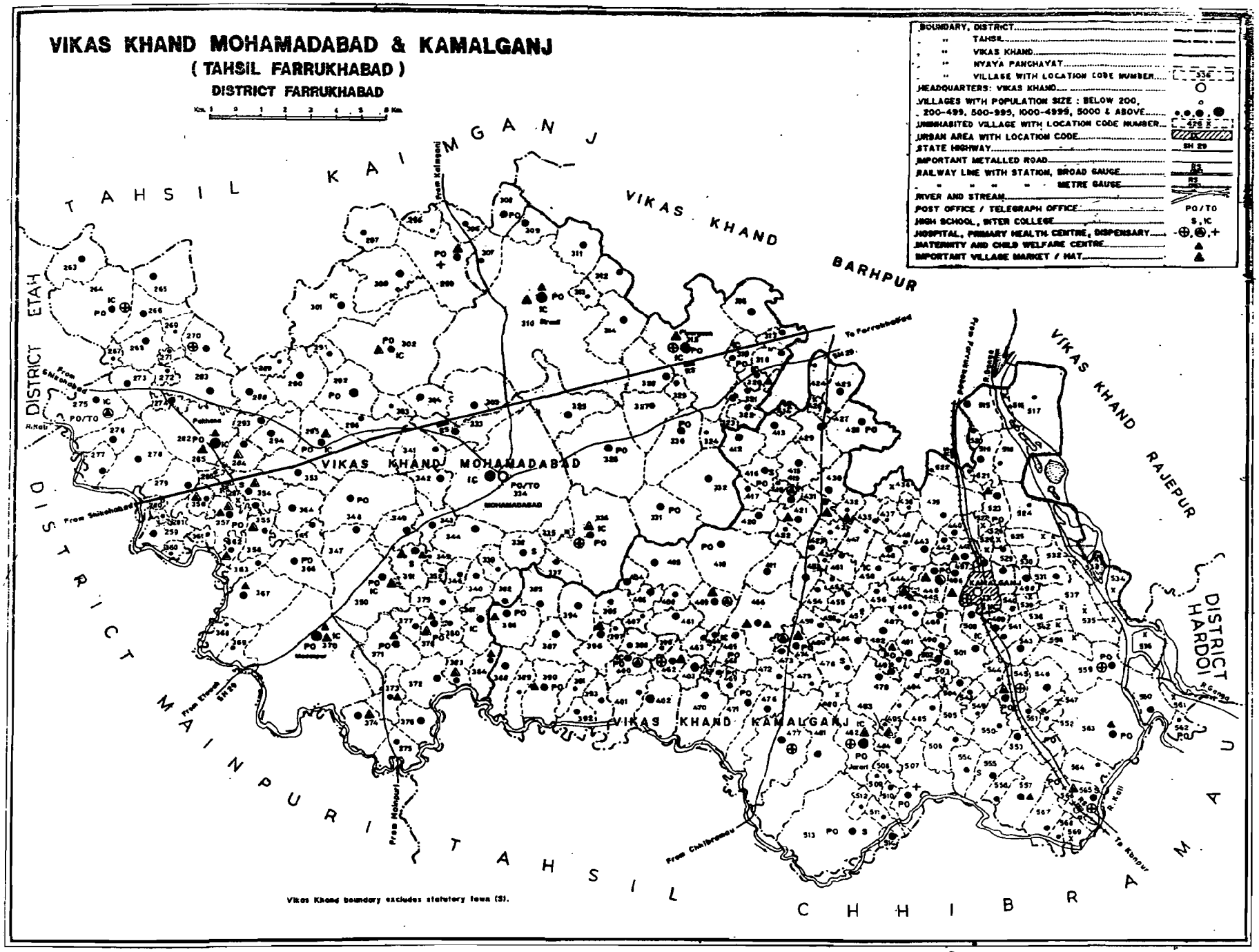

BASED UPON SURVEY OF INDIA MAP WITH THE PERMISSION OF THE SURVEYOR GENERAL OF INDIA.

© GOVERNMENT OF INDIA COPYRIGHT, 1997.

District Name : Farrukhabad

ग्राम में उपलब्ध जन सविधायें - [यदि ग्राम में सविधा उपलब्ध नहीं है तो डैश (-) लगाने के बाद ग्राम से जितनी दूरी पर सविधायें उपलब्ध हैं वह दूरी मोटे तौर पर इस प्रकार कोष्ठकों -5 कि.मी., 5-10 कि.मी. एवं 10+ कि.मी. की सामान्य श्रेणियों में दी गयी है]
Amenities Available - [If not available within the village, a dash (-) has been shown in the column and next to it, in brackets, the distance in broad ranges viz. -5 Kms., 5-10 Kms. and 10+ Kms. of the nearest place where the facility is available has been given.]

लोकेशन कोड नं.	ग्राम का नाम	ग्राम का कुल क्षेत्रफल (हेक्टेयर में)	कुल जनसंख्या एवं परिवारों की संख्या	शैक्षणिक	चिकित्सा सम्बन्धी	पीने का पानी (पीने योग्य)	डाक और तार	बाजार/हाट का दिन/के दिन यदि कोई हो	संचार व्यवस्था (बस स्टाप, रेलवे स्टेशन, जल मार्ग
Location Code No.	Name of Village	Total area of the village (in hectares)	Total population and number of households	Educational	Medical	Drinking Water (Potable)	Post and Telegraph	Day(s) of market/hat, if any	Communications (Bus stop, Railway station, Water way)
1	2	3	4	5	6	7	8	9	10
C.D. Block :- Kamalganj						Tahsil :- Farrukhabad			
385	Doogar Pur	249.69	1133 (188)	P(1)	CHW(1)	W,HP	-(-5)	-(5-10)	-(5-10)
386	Mahoi	352.89	1603 (258)	P(1)	MWC(1),PHS(1)	W,HP	PO	-(5-10)	-(5-10)
387	Haider Pur	282.08	1267 (229)	P(1),M(1),AC(1)	CHW(1)	W,HP	-(-5)	-(5-10)	-(5-10)
388	Isepur	280.45	1527 (241)	P(1),M(1)	CHW(1)	W,HP	-(-5)	-(5-10)	-(5-10)
389	Durgu Pur	209.62	433 (67)	P(1)	CHW(1)	W,HP	-(-5)	-(5-10)	-(5-10)
390	Agarpur Sultanpur Pa	397.42	1149 (208)	P(1),AC(1)	MWC(1),PHS(1)	W,HP	PO	-(-5)	-(5-10)
391	Daulatpur Chirra	133.14	411 (57)	-(-5)	CHW(1)	W,HP	-(-5)	-(-5)	-(-5)
392	Nagaria	204.77	912 (165)	AC(1)	CHW(1)	W,HP	-(-5)	-(-5)	-(-5)
393	Abhay Pur	141.24	564 (93)	P(1)	CHW(1)	W,HP	-(5-10)	-(-5)	-(-5)
394	Nahraiya	303.13	1182 (197)	P(1),AC(1)	CHW(1)	W,HP	-(-5)	-(-5)	BS
395	Chausey Pur	164.71	739 (101)	P(1),AC(1)	CHW(1)	W,HP	-(-5)	-(-5)	-(-5)
396	Rathaura Nagla Nib	230.68	1343 (211)	P(2),M(1),AC(1)	CHW(1)	W,HP	-(-5)	TUE,SAT	BS

भूमि प्रयोग Land Use
(अर्थात् भूमि के पृथक - पृथक वर्गों के अन्तर्गत क्षेत्रफल - हेक्टेयर में दशमलव के दो निकटतम अंकों में परिवर्तित)
(i.e. area under different type of land use in hectares rounded upto two decimal places)

ग्राम तक पहुँचने का मार्ग Approach to village	निकटतम कस्बा और उसकी दूरी (कि.मी. में) Nearest Town and distance (In Kms.)	बिजली की आपूर्ति Power supply	वन Forest	स्रोत द्वारा सिंचित Irrigated (by source)	असिंचित Unirrigated	कृषि योग्य बंजर भूमि (गोचर तथा उपवन सहित) Culturable waste (including gaucher and groves)	कृषि के लिये अनुपलब्ध क्षेत्र Area not available for cultivation	ग्राम का नाम Name of Village	लोकेशन कोड नं. Location code No.
11	12	13	14	15	16	17	18	2	1
विकास खण्ड :-	कमालगंज					तहसील :-	फर्रुखाबाद		
KR	FARUKHABAD 18	EA	-	TW(175.75)	9.84	40.80	23.30	डूमर पुर	385
KR	FARRUKHABAD 18	EA	-	TW(255.70)	39.02	8.15	56.02	महोई	386
KR	FARRUKHABAD 17	EA	-	TWE(215.17)	60.35	3.55	3.01	हैदर पुर	387
KR	FARRUKHABAD 18	EA	-	TW(164.00),TWE(3.95)	63.00	4.75	44.75	ईसेपुर	388
KR	FARRUKHABAD 18	EA	-	TW(137.50)	23.20	1.70	47.22	दुर्गा पुर	389
PR	FARRUKHABAD 16	EA	-	TW(302.29),TWE(3.25)	73.06	2.00	16.82	उगरपुर सुल्तानपट्टी	390
KR	FARRUKHABAD 14	EA	-	TW(120.50)	5.25	0.20	7.19	दौलतपुर चिर्रा	391
PR,KR	FARRUKHABAD 19	EA	-	TW(781.05),TWE(3.95)	10.07	1.70	9.00	नगरिया	392
PR	FARRUKHABAD 18	-	-	TW(77.60)	20.46	33.64	9.54	अभय पुर	393
PR	FARRUKHABAD 24	ED,EAG	-	TW(122.50),TWE(0.80)	68.00	30.45	81.38	नहरैया	394
PR,KR	FARRUKHABAD 20	EAG	-	TW(85.00),TWE(38.00)	20.10	1.20	2.41	चौसे पुर	395
PR,KR	FARRUKHABAD 27	ED,EAG	-	TW(80.00),TWE(42.00)	34.00	58.00	26.68	रठौरा नगला नीब	396

1		4	4	5	6	7	8	9	10
397	Jindapur	73.05	490 (73)	P(1)	CHW(1)	W,HP	-(-5)	(-5)	-(-5)
398	Ahmila Pur	100.37	830 (143)	P(1)	CHW(1)	W,HP	-(-5)	-(-5)	-(-5)
399	Sarju Pur	80.54	480 (80)	AC(1)	CHW(1)	W,HP	-(-5)	-(-5)	-(-5)
400	Tajpur	175.64	1463 (230)	P(2),M(1),H(1) PUC(1),AC(1)	MWC(1),PHC(1),PHS(1) D(1)	W,HP	PO	-(-5)	HS
401	Kumhauli	342.38	909 (157)	P(1)	CHW(1)	W,HP	-(-5)	-(-5)	-(-5)
402	Kamal Pur	353.30	1530 (242)	P(2)	PHS(1)	W,HP	-(-5)	-(5-10)	-(-5)
403	Jahangir Pur	101.18	1150 (192)	-(-5)	CHW(1)	W,HP	-(-5)	-(-5)	-(-5)
404	Chunoopur Garhia	122.22	1061 (179)	AC(1)	CHW(1)	W,HP	-(-5)	-(-5)	-(-5)
405	Mandal Shankarpur	444.36	1722 (281)	P(2),M(1),AC(1)	RP(1)	W,HP	-(-5)	-(5-10)	-(5-10)
406	Karamchand Pur	108.46	1165 (174)	P(1),AC(1)	CHW(1)	W,HP	-(-5)	-(5-10)	-(5-10)
407	Saraindha	85.80	427 (58)	AC(1)	CHW(1)	W,HP	-(5-10)	-(5-10)	-(5-10)
408	Bhartamau	129.91	943 (138)	P(1),M(1),AC(1)	CHW(1)	W,HP	-(5-10)	-(5-10)	-(5-10)
409	Kori Khera	272.36	1748 (311)	P(1),AC(1)	PHC(1),RP(1)	W,HP	-(-5)	WED,SUN	-(-5)
410	Jhasi	589.65	2846 (394)	P(1)	CHW(1)	W,HP	PO	-(-5)	-(-5)
411	Rathaura Muhiuddinpur	317.28	1397 (185)	P(1),AC(1)	RP(1),CHW(1)	W,HP	-(-5)	-(-5)	-(-5)
412	Bedhail	215.30	2165 (306)	P(1)	RP(1)	W,HP	-(-5)	-(-5)	-(5-10)
413	Ratanpur	187.78	1533 (171)	P(1)	CHW(1)	W,HP	-(-5)	-(-5)	-(5-10)
414	Hariharpur	31.57	----------	U N - I N H A B I T E D	----------	गैर आबाद	----------		

11	12	13	14	15	16	17	18	2	1
KR , FP	KAMALGANJ 20	ED, EAG	-	TW(17.00), TWE(20.00)	16.37	8.68	11.00	जिन्दापुर	397
KR	KAMALGANJ 8	ED, EAG	-	TW(50.00), TWE(26.90)	18.35	4.29	0.83	अहिमला पुर	398
PR	KAMALGANJ 8	EAG	-	TW(30.00), TWE(10.00)	9.32	10.32	20.90	सरजू पुर	399
PR	KAMALGANJ 18	ED, EAG	-	TW(70.00), TWE(38.00)	28.60	18.80	20.24	ताजपुर	400
KR	KAMALGANJ 18	EAG	-	TW(800.40), TWE(40.00)	45.20	110.90	65.88	कुम्हौली	401
KR	FARRUKHABAD 30	EAG	-	TW(214.60), TWE(22.54)	45.92	6.03	64.21	कमाल पुर	402
KR	FARRUKHABAD 29	EAG	-	TW(50.00), TWE(23.88)	12.00	3.08	12.22	जहाँगीर पुर	403
PR, KR	KAMALGANJ 15	ED, EAG	-	TW(56.22)	11.86	24.54	29.60	चुनपुर गढ़िया	404
PR, KR	KAMALGANJ 4	ED, EAG	-	TW(50.00), TWE(60.00)	185.00	84.00	65.36	मांडल शंकरपुर	405
KR	KAMALGANJ 16	EAG	-	TW(80.00), TWE(10.52)	10.52	1.59	5.83	करमचंद पुर	406
PR	KAMALGANJ 16	ED	-	TW(50.00), TWE(29.78)	5.00	0.65	0.37	सरैंधा	407
KR	KAMALGANJ 15	ED, EAG	-	TW(50.30), TWE(42.42)	13.00	3.44	20.75	परटामऊ	408
PR	KAMALGANJ 13	EA	-	TW(196.00), TWE(53.32)	8.25	4.34	10.45	कोरी खेड़ा	409
KR	KAMALGANJ 15	ED	-	TW(300.35), TWE(190.26)	11.54	76.20	11.30	झसी	410
KR	FARRUKHABAD 15	EA	-	TW(140.51), TWE(49.00)	43.03	23.96	60.78	रठौरा मुहिउद्दिनपुर	411
KR	FARRUKHABAD 15	EA	-	TW(140.40), TWE(40.00)	4.00	13.50	17.40	विढ़ैल	412
KR	FARRUKHABAD 11	EA	-	TW(100.00), TWE(39.74)	12.01	15.00	21.03	रतनपुर	413
KR	FARRUKHABAD 12	-	-	TW(20.57), TWE(8.00)	0.00	2.00	1.00	हरिहरपुर	414

1		3	4	5	6	7	8	9	10
415	Chauki Mohammad Pur	222.18	1450 (220)	P(1),M(1)	CHW(1)	W,HP	-(-5)	-(-5)	-(-5)
416	Kejhiyana	173.62	1400 (205)	P(1),M(1),H(1) AC(1)	CHW(1)	W,HP	PO	-(-5)	-(-10)
417	Jhijhuki	133.15	656 (79)	P(1)	CHW(1)	W,HP	-(-5)	-(-5)	-(-5)
418	Barua Khera	56.25	111 (12)	-(-5)	CHW(1)	W,HP	-(-5)	-(-5)	-(-5)
419	Niyamatpur Thakuran	55.04	1137 (145)	P(1)	PHC(1),PHS(1)	W,HP	-(-5)	-(-5)	-(-5)
420	Hisampur	206.80	1329 (171)	P(1),M(1)	PHS(1)	W,HP	-(-5)	-(-5)	-(-5)
421	Bander Khera	138.41	1348 (183)	-(-5)	CHW(1)	W,HP	-(-5)	MON,THU	BS
422	Sarwarpur Alampur	101.58	466 (77)	-(5-10)	CHW(1)	W,HP	-(-5)	-(-5)	-(-5)
423	Mahrupur Bijal	104.41	862 (128)	P(1),AC(1)	PHS(1),RP(1)	W,HP	-(-5)	-(-5)	BS
424	Barna Bujurg	157.02	320 (50)	-(-5)	CHW(1)	W,HP	-(-5)	-(-5)	-(-5)
425	Barna Khurd	204.37	1067 (171)	-(-5)	CHW(1)	W,HP	-(-5)	-(-5)	-(-5)
426	Phoolpur	31.57	----------	U N - I N H A B I T E D	----------	गैर आबाद	----------		
427	Neodha Pur	36.02	193 (26)	-(-5)	CHW(1)	W,HP	-(-5)	-(5-10)	-(-5)
428	Sitauli	396.61	2495 (445)	P(1),M(1)	CWC(1)	W,HP	PO	-(10+)	-(-5)
429	Runi Chursai	569.80	2198 (331)	P(2),M(1)	RP(2)	W,HP	-(-5)	-(10+)	BS
430	Kundan Ganeshpur Pat	179.69	1082 (136)	P(1),M(1)	CHW(1)	W,HP	-(-5)	-(-5)	-(-5)
431	Laua Nagla Manpatti	111.70	1211 (198)	P(1)	CWC(1),PHS(1),RP(1)	W,HP	-(-5)	MON,THU	BS
432	Jalal Pur	106.84	487 (73)	-(-5)	CHW(1)	W,HP	-(-5)	MON,THU	BS

11	12	13	14	15	16	17	18	2	1
KR	FARRUKHABAD 18	EA	-	TW(105.00),TWE(78.00)	10.00	14.00	15.18	चौकी महमदपुर	415
KR	FARRUKHABAD 16	EA	-	TW(100.00),TWE(30.00)	14.21	15.40	14.01	कंझियाना	416
KR	FARRUKHABAD 16	EA	-	TW(67.57),TWE(45.00)	4.00	4.22	12.36	झिझुकी	417
KR	FARRUKHABAD 15	EA	-	TWE(49.00)	1.00	3.00	3.25	वरुआ खेड़ा	418
KR	FARRUKHABAD 15	EA	-	TW(30.00),TWE(10.90)	0.00	7.90	6.24	न्यामतपुर ठकुरान	419
KR	FARRUKHABAD 15	EA	-	TW(100.00),TWE(66.92)	12.41	17.26	10.21	हिसामपुर	420
PR	FARRUKHABAD 18	EA	-	TW(49.00),TWE(60.35)	4.78	5.85	18.43	बंदर खेड़ा	421
KR	FARRUKHABAD 18	EAG	-	TW(40.00),TWE(40.00)	5.00	9.30	7.28	सरवर आलमपुर	422
PR	FARRUKHABAD 18	EA	-	TW(60.30),TWE(30.00)	1.26	4.43	8.42	महरुपुर बीजल	423
KR	FARRUKHABAD 15	EA	-	TW(40.02),TWE(80.00)	0.00	9.02	27.98	बर्ना बुजुर्ग	424
KR	FARRUKHABAD 15	EA	-	TW(140.00),TWE(20.00)	20.00	15.00	9.37	बर्ना खुर्द	425
KR	FARRUKHABAD 14	-	-	TWE(27.00)	0.00	2.00	2.57	फूलपुर	426
PR	FARRUKHABAD 15	EA	-	TW(30.50),TWE(10.00)	0.00	1.00	4.52	न्योधा पुर	427
KR	FARRUKHABAD 12	EA	-	TW(154.00),TWE(136.00)	78.00	7.71	20.90	सितौली	428
PR	FARRUKHABAD 12	EA	-	TW(180.80),TWE(138.00)	58.93	96.39	95.68	रुनी चुरसाई	429
PR	FARRUKHABAD 10	EA	-	TW(100.00),TWE(35.00)	15.00	17.07	12.62	कुंदन गनेशपुर पट्टी	430
PR	FARRUKHABAD 10	EA	-	TW(60.00),TWE(40.00)	3.92	2.36	5.42	लउआ नगला मानपट्टी	431
KR	FARRUKHABAD 10	EAG	-	TW(30.00),TWE(40.00)	9.28	21.55	6.01	जलाल पुर	432

		3	4	5	6	7	8	9	10
433	Mota Shyampur	121.65	461 (68)	-(-5)	CHW(1)	W,HP	-(5-10)	-(-5)	-(-5)
434	Samauddinpur	52.61	451 (78)	AC(1)	CHW(1)	W,HP	-(5-10)	-(5-10)	-(5-10)
435	Tanda Bahrampur	140.43	548 (83)	P(1),AC(1)	CHW(1)	W,HP	-(-5)	-(-5)	-(-5)
436	Baharia	114.91	----------	U N - I N H A B I T E D	----------	गैर आबाद	----------		
437	Jagannath Pur	99.56	165 (27)	AC(1)	CHW(1)	W,HP	-(-5)	-(-5)	-(-5)
438	Gopal Pur	68.00	372 (52)	AC(1)	CHW(1)	W,HP	-(-5)	-(-5)	-(-5)
439	Bhulanpur Chitpura	374.35	807 (114)	-(5-10)	CHW(1)	W,HP	-(-5)	-(-5)	-(-5)
440	Qutubpur Baghar	111.29	532 (90)	P(1)	CHW(1)	W,HP	-(-5)	-(5-10)	-(5-10)
441	Shekhpur Rustampur	141.24	3407 (626)	P(1),AC(1)	MWC(1),PHS(1),RP(1)	W,TW,HP	-(-5)	-(-5)	-(-5)
442	Amanabad	57.06	853 (151)	P(1)	RP(1)	W,HP	-(-5)	-(-5)	-(-5)
443	Jeeragaur	183.73	1898 (352)	-(-5)	CHW(1)	W,TW,HP	-(5-10)	-(5-10)	-(5-10)
444	Bichpuri	104.82	483 (67)	P(1),M(1),AC(1)	CHW(1)	W,TW,HP	-(5-10)	-(5-10)	-(5-10)
445	Gadanpur Amil	62.73	537 (93)	P(2),AC(1)	PHC(1)	W,TW,HP	-(5-10)	-(5-10)	-(5-10)
446	Gadanpur Devrajpur	220.16	3621 (717)	P(1),M(1),AC(1)	PHC(1),PHS(1),RP(1)	W,TW,HP	PO	MON,THU	-(5-10)
447	Nagaria Deodhra Pur	167.14	307 (43)	P(1),AC(1)	CHW(1)	W,TW,HP	-(5-10)	-(5-10)	-(5-10)
448	Nasrat Pur	101.98	1745 (340)	P(1),M(1),AC(1)	CHW(1)	W,HP	-(5-10)	-(5-10)	-(5-10)
449	Bahadur Pur	103.20	317 (44)	AC(1)	CHW(1)	W,TW,HP	-(5-10)	-(5-10)	-(5-10)
450	Ranoo Khera	177.26	809 (134)	P(2),M(1),H(1) PUC(1),AC(1)	CWC(1),PHS(1)	W,TW,HP	-(5-10)	-(5-10)	-(5-10)

11	12	13	14	15	16	17	18	2	1
FP	FARRUKHABAD 10	EAG	-	TW(40.00),TWE(50.00)	7.10	14.05	13.50	मेदा श्यामपुर	433
KR	FARRUKHABAD 10	EA	-	TW(20.00),TWE(23.30)	0.00	3.21	6.10	समाउद्दीनपुर	434
KR	FARRUKHABAD 10	EAG	-	TW(40.00),TWE(45.00)	24.64	25.90	4.89	टांडा बहरामपुर	435
KR	FARRUKHABAD 11	-	-	TW(60.93),TWE(41.00)	0.00	10.00	3.00	बहोडिया	436
PR	FARRUKHABAD 12	EAG	-	TW(33.51),TWE(30.00)	11.93	20.00	4.12	जगन्नाथ पुर	437
KR	FARRUKHABAD 15	EAG	-	TW(20.21),TWE(30.00)	10.00	3.79	4.00	गोपाल पुर	438
KR	FARRUKHABAD 13	EAG	-	TW(131.50),TWE(80.40)	102.70	36.75	23.00	भूलनपुर घिरगुरा	439
KR	KAMALGANJ 5	EA	-	TW(40.81),TWE(36.00)	10.00	12.18	12.30	कुतुबपुर बघार	440
PR	FATEHGARH 10	ED,EAG	-	TW(35.00),TWE(72.00)	2.24	0.33	31.67	शेखपुर रुस्तमपुर	441
PR	FATEHGARH 10	EAG,EA	-	TW(14.00),TWE(27.00)	3.00	0.80	12.26	अमानाबाद	442
KR	KAMALGQNJ 5	EAG	7.68	TW(52.20),TWE(78.22)	21.50	7.50	16.63	जीरागौर	443
KR	KAMALGANJ 5	ED,EAG	-	TW(69.00),TWE(23.02)	5.96	0.04	6.80	बिचपुरी	444
KR	KAMALGANJ 5	ED,EAG	-	TW(16.00),TWE(40.04)	2.10	0.09	4.50	गदनपुर आमिल	445
PR	KAMALGANJ 5	EA	-	TW(107.72),TWE(51.30)	23.38	4.90	32.86	गदनपुर देवराजपुर	446
PR	KAMALGANJ 6	ED,EAG	-	TW(47.76),TWE(100.00)	7.24	1.65	10.49	नगरिया देवधारा पुर	447
PR	KAMALGANJ 9	EA	-	TW(40.50),TWE(40.70)	5.92	1.19	13.67	नसरत पुर	448
KR	KAMALGANJ 5	ED,EAG	-	TW(38.40),TWE(15.16)	36.05	0.92	12.67	बहादुर पुर	449
PR,KR	KAMALGANJ 8	EA	-	TW(105.18),TWE(51.40)	16.07	0.32	4.29	रानू खेड़ा	450

1	2	3	4	5	6	7	8	9	10
451	Karim Ganj	114.83	926 (144)	P(1),AC(1)	CHW(1)	W,TW,HP	-(5-10)	-(5-10)	-(5-10)
452	Rahetna	53.02	307 (63)	P(1),AC(1)	CHW(1)	W,TW,HP	-(5-10)	-(5-10)	-(5-10)
453	Mahmadpur Amlatya	156.62	1059 (251)	P(1),AC(1)	CHW(1)	W,HP	-(-5)	-(-5)	BS
454	Dan Mandi	82.96	731 (106)	P(1),AC(1)	CHW(1)	W,TW,HP	-(-5)	-(-5)	-(-5)
455	Ahmadpur Doran	99.96	876 (144)	P(1),AC(1)	CHW(1)	W,TW,HP	-(-5)	-(-5)	-(-5)
456	Rajepur Bhur	82.96	528 (91)	-(-5)	CHW(1)	W,TW,HP	-(5-10)	-(5-10)	-(5-10)
457	Kunara Pur	92.68	443 (56)	P(1),AC(1)	CHW(1)	W,TW,HP	-(5-10)	-(5-10)	-(5-10)
458	Farida Pur	73.25	240 (29)	AC(1)	CHW(1)	W,TW,HP	-(5-10)	-(5-10)	-(5-10)
459	Siraunj	135.98	750 (108)	P(1),AC(1)	CHW(1)	W,TW,HP	-(-5)	-(-5)	-(-5)
460	Gudhnamai	66.37	134 (19)	-(-5)	CHW(1)	W,TW,HP	-(5-10)	-(5-10)	-(5-10)
461	Panju Khiria	208.83	1734 (255)	P(1),AC(1)	CHW(1)	T,W,HP	-(5-10)	-(5-10)	-(5-10)
462	Azizal Pur	156.62	2432 (432)	P(1),AC(1)	H(1),D(1),RP(1)	W,HP	-(5-10)	MON,FRI	-(5-10)
463	Habba Pur	119.39	910 (130)	-(5-10)	RP(1)	W,HP	-(-5)	-(5-10)	-(5-10)
464	Lachhaman Nagla	36.02	869 (193)	-(-5)	CHW(1)	W,HP	-(-5)	-(-5)	-(5-10)
465	Moosakhiria	191.83	1482 (218)	P(2),M(1),H(1) PUC(1)C(1),AC(1)	CHW(1)	W,HP	PO	-(-5)	-(-5)
466	Pataunja	513.97	4427 (738)	P(2),AC(1)	MWC(1),PHS(1)	W,TW,HP	-(-5)	WED,SAT	-(-5)
467	Naglaman Patti	36.42	----------	U N - I N H A B I T E D	----------	गैर आबाद	----------		
468	Mubarik Patti	38.04	573 (80)	P(1)	CHW(1)	W,HP	-(-5)	-(-5)	-(-5)

11	12	13	14	15	16	17	18	2	1
PR	KAMALGANJ 8	EA	-	TW(59.54),TWE(32.24)	9.60	2.82	10.63	कीरम गंज	451
KR	KAMALGANJ 10	ED,EAG	-	TW(25.77),TWE(20.00)	1.83	0.84	4.58	बहोरना	452
PR	KAMALGANJ 8	ED,EAG	-	TW(80.20),TWE(36.25)	14.67	2.80	22.70	महमदपुर अमलैया	453
KR	KAMALGANJ 8	ED,EAG	-	TW(67.00),TWE(2.17)	4.25	0.52	9.02	दान मंडी	454
PR,KR	KAMALGANJ 10	ED,EAG	-	TW(56.04),TWE(32.00)	2.63	0.00	9.29	अहमदपुर देवरैन	455
PR,KR	KAMALGANJ 10	EAG	-	TW(13.19),TWE(35.20)	25.78	0.37	8.42	राजेपुर भुड	456
FP	KAMALGANJ 9	ED,EAG	-	TW(50.21),TWE(30.80)	4.44	2.44	4.79	कुआरा पुर	457
KR	KAMALGANJ 8	EAG	-	TW(15.54),TWE(50.00)	3.85	0.00	3.86	फरीदा पुर	458
KR	KAMALGANJ 10	ED,EAG	-	TW(27.44),TWE(82.33)	8.33	0.11	17.77	सिरौंज	459
PR	KAMALGANJ 6	EAG	-	TW(28.17),TWE(28.16)	6.45	0.08	3.51	गुधनामई	460
KR	FARRUKHABAD 20	ED,EAG	-	TW(95.80),TWE(37.00)	36.00	24.80	15.23	पंजूखिरिया	461
FP	FARRUKHABAD 18	ED,EAG	-	TW(60.00),TWE(36.40)	16.22	22.00	22.00	अजीज़ल पुर	462
FP	FARRUKHABAD 20	ED,EAG	-	TW(60.00),TWE(24.00)	5.20	23.19	7.00	हब्बा पुर	463
PR	FARRUKHABAD 20	ED,EAG	-	TW(19.80),TWE(7.00)	1.20	3.2[illegible]	4.80	लछमन नगला	464
KR	FARRUKHABAD 22	ED,EAG	-	TW(90.00),TWE(44.00)	2.40	29.20	26.23	मूसाखिरिया	465
PR	FARRUKHABAD 20	ED,EAG	-	TW(182.00),TWE(80.20)	112.57	75.20	64.00	पंतौंजा	466
KR	FARRUKHABAD 22	-	-	TW(16.00),TWE(8.00)	5.60	4.40	2.42	नगलामान पट्टी	467
KR	FARRUKHABAD 25	ED,EAG	-	TW(17.00),TWE(8.20)	1.60	6.04	5.20	मुबारिक पट्टी	468

1	2	3	4	5	6	7	8	9	10
469	Raypur	93.08	608 (90)	-(-5)	PHS(1)	W,HP	PO	-(-5)	BS
470	Banthal Shahpur	407.53	2871 (366)	P(2)	CHW(1)	W,HP	-(-5)	-(5-10)	BS
471	Rajepur Tappa Mandal	335.09	1749 (292)	P(1),AC(1)	CHW(1)	W,TW,HP	PO	-(-5)	BS
472	Mahrupur Khar	133.55	794 (114)	P(1),AC(1)	CHW(1)	W,TW,HP	-(-5)	-(-5)	BS
473	Aalu Pur	74.46	965 (148)	AC(1)	CHW(1)	W,TW,HP	-(-5)	-(-5)	-(-5)
474	Jahan Ganj	142.05	2071 (302)	P(1),M(1),AC(1)	PHC(1),PHS(1),RP(1)	W,TW,HP	PO	MON,FRI	BS
475	Ikdarla	112.91	285 (38)	-(-5)	CHW(1)	W,TW,HP R	-(-5)	-(-5)	-(-5)
476	Behta	313.24	1618 (280)	AC(1)	PHS(1)	W,TW,HP	-(-5)	-(-5)	BS
477	Bahorik Pur	694.47	3294 (502)	P(1),M(1),AC(1)	H(1),PHS(1)	W,TW,HP	-(-5)	-(-5)	BS
478	Bahora	191.42	823 (115)	P(2),H(1)	CHW(1)	W,TW,HP	-(-5)	-(-5)	-(-5)
479	Sharfabad	381.23	2940 (527)	P(1),M(1)	RP(1)	W,HP	-(5-10)	-(5-10)	-(5-10)
480	Naher Boota	115.34	----------	U N - I N H A B I T E D	----------	गैर आबाद		----------	
481	Bhadausa	770.55	4707 (711)	P(1)	RP(1)	W,HP	-(-5)	-(-5)	-(-5)
482	Jarari	406.32	5606 (999)	P(1),H(1),PUC(1) AC(1)	H(1),PHS(1)	W,HP	PO	MON,THU	BS
483	Mahmad Pur	40.07	244 (36)	P(1),AC(1)	CHW(1)	W,HP	-(-5)	MON,WED	BS
484	Isapur	134.77	1823 (268)	P(1),AC(1)	RP(1)	W,HP	-(-5)	-(-5)	BS
485	Alauddin Pur	147.72	523 (98)	-(-5)	CHW(1)	W,TW,HP	-(-5)	-(-5)	BS
486	Sharfuddin Pur	127.31	1192 (182)	P(1),AC(1)	CHW(1)	W,TW,HP	-(-5)	-(-5)	-(-5)

11	12	13	14	15	16	17	18	2	1
FP	FARRUKHABAD 25	ED, EAG	-	TW(48.40), TWE(18.00)	11.60	12.80	2.28	रायपुर	469
KR	FARRUKHABAD 26	EAG, EA	-	TW(280.52), TWE(27.30)	48.52	0.00	51.19	बंथल शाहपुर	470
PR	FARRUKHABAD 24	EAG	-	TW(200.00), TWE(41.20)	35.33	28.50	30.06	राजेपुर टप्पा मंडल	471
PR	FARRUKHABAD 21	ED, EAG	-	TW(50.00), TWE(12.21)	36.80	4.42	30.12	महरुपुर खार	472
PR, KR	FARRUKHABAD 19	ED, EAG	-	TW(12.68), TWE(48.00)	0.85	3.86	9.07	आलू पुर	473
PR	FARRUKHABAD 19	EA	-	TW(16.18), TWE(10.00)	5.02	1.86	28.99	जहान गंज	474
KR	FARRUKHABAD 20	EAG	-	TW(43.60), TWE(26.16)	29.20	1.45	12.50	इकडरिया	475
KR	FARRUKHABAD 22	EAG	-	TW(200.00), TWE(27.60)	21.34	35.04	29.26	बेहटा	476
PR	FARRUKHABAD 23	EAG	-	TW(400.00), TWE(38.14)	122.27	22.30	111.76	बहोरिक पुर	477
KR	KAMALGANJ 10	EAG	-	TW(120.00), TWE(30.00)	1.60	33.42	6.40	बहोरा	478
KR	KAMALGANJ 9	EAG	-	TW(178.00), TWE(100.00)	41.00	53.00	9.23	शरफाबाद	479
KR	KAMALGANJ 11	-	-	TW(45.60), TWE(10.00)	49.60	7.74	2.40	नाहर बूटा.	480
PR	KAMALGANJ 10	ED	-	TW(402.35)	302.85	41.65	23.70	भडौसा	481
KR	KAMALGANJ 10	ED	-	TW(210.00), TWE(90.00) TK(14.40)	0.32	62.92	28.68	जरारी	482
KR	KAMALGANJ 8	EAG	-	TW(22.00), TWE(10.00)	3.00	3.70	1.37	महमद पुर	483
KR	KAMALGANJ 8	EA	-	TW(85.00), TWE(5.00) TK(22.00)	0.00	20.00	2.77	ईसापुर	484
PR	KAMALGANJ 7	EAG	-	TW(56.00), TWE(14.00) TK(4.00)	1.00	32.72	25.40	अलाउद्दिन पुर	485
PR	KAMALGANJ 8	EAG	-	TW(60.00), TWE(15.11) TK(7.50)	0.00	4.81	10.60	सरफुद्दिन पुर	486

1		3	4	5	6	7	8	9	10
487	Usman Pur	225.42	1158 (190)	AC(1)	CHW(1)	W,TW,HP	-(5-10)	(5-10)	(5-10)
488	Siyan Pur	125.86	767 (129)	P(2),AC(1)	CHW(1)	W,TW,HP	-(5-10)	-(5-10)	-(5-10)
489	Fatehullah Pur	79.32	1225 (273)	P(1),AC(1)	CWC(1),PHS(1),RP(1)	W,TW,HP	-(5-10)	-(5-10)	-(5-10)
490	Fatehpur Raysaheb	67.99	576 (88)	-(-5)	RP(1)	W,TW,HP	-(5-10)	-(5-10)	-(5-10)
491	Bibi Pur	118.98	1074 (170)	AC(1)	RP(1)	W,TW,HP	-(5-10)	-(5-10)	-(5-10)
492	Kadhra Pur	72.04	792 (139)	P(1),M(1)	MWC(1),PHS(1)	W,HP	PO	-(5-10)	-(5-10)
493	Nagla Bhika	77.30	1085 (229)	AC(1)	CHW(1)	W,HP	-(-5)	-(5-10)	-(5-10)
494	Mahmadpur Achla	145.29	928 (132)	AC(1)	CHW(1)	W,HP	-(-5)	-(5-10)	-(5-10)
495	Rasulapur Tapa Ganga	100.77	209 (34)	-(-5)	CHW(1)	W,HP	-(-5)	-(5-10)	-(5-10)
496	Gaus Pur	186.16	2001 (281)	P(2),AC(1)	CHW(1)	W,HP	-(-5)	MON,TUE	-(-5)
497	Nagla Daud	132.34	1296 (156)	P(1)	RP(1)	W,HP	-(-5)	-(-5)	-(-5)
498	Bahoranpur Tappa Hawl	110.48	1022 (153)	-(-5)	RP(1)	W,HP	-(-5)	-(-5)	-(-5)
499	Mahrupur Ravi	129.10	1973 (347)	P(1),M(1),H(1) PUC(2),AC(1)	RP(2)	W,HP	-(-5)	-(-5)	BSRS
500	Mohanpur Deenapur	141.24	1231 (181)	P(1),M(1),H(1) PUC(1),AC(1)	RP(2)	W,HP	-(-5)	-(-5)	BSRS
501	Rajepur Saraimeda	191.38	3652 (678)	P(3),AC(1)	RP(3)	W,TW,HP	-(-5)	-(-5)	-(-5)
502	Narain Pur	50.99	1071 (124)	P(2),M(1),AC(1)	RP(2)	W,TW,HP	-(-5)	-(-5)	-(-5)
503	Gangaich	61.11	711 (105)	-(-5)	CHW(1)	W,TW,HP	-(-5)	-(-5)	-(-5)
504	Niyamatpur Kurmian	54.63	----------	U N - I N H A B I T E D	----------	गैर आबाद	----------		

11	12	13	14	15	16	17	18	2	1
PR	KAMALGANJ 5	EA	-	TW(158.63),TWE(25.00)	25.11	5.80	10.88	उस्मान गंज	487
KR	KAMALGANJ 5	EA	-	TW(40.32),TWE(60.63)	0.16	0.30	24.45	सिया पुर	488
KR	KAMALGANJ 5	EA	-	TW(23.74),TWE(25.00)	15.28	1.45	13.85	फतेहउल्लाह पुर	489
PR	KAMALGANJ 5	EAG	-	TW(40.61),TWE(18.00)	0.98	0.65	7.75	फतेहपुर रावसाहब	490
PR	KAMALGANJ 5	EA	-	TW(29.40),TWE(62.07)	14.16	0.77	12.58	बीबी पुर	491
PR, KR	KAMALGANJ 5	EA	-	TW(38.87),TWE(8.13)	12.22	3.44	9.38	कन्धरा पुर	492
KR	KAMALGANJ 5	-	-	TW(29.91),TWE(19.85)	20.84	3.88	2.82	नगला भीका	493
KR	KAMALGANJ 6	EAG	-	TW(65.00),TWE(30.00)	14.29	21.00	15.00	महमदपुर अचला	494
KR	KAMALGANJ 8	EAG	-	TW(50.00),TWE(13.20)	16.05	20.00	1.52	रसुलपुर टापा गंगाइच	495
PR	FATEHGARH 12	ED, EAG	-	TW(142.50)	23.20	6.16	14.30	गौस पुर	496
PR, KR	FATEHGARH 17	ED, EAG	-	TW(87.86)	28.54	6.20	9.80	नगला दाऊद	497
KR	FATEHGARH 15	ED, EAG	-	TW(30.00),TWE(15.20)	28.80	19.60	16.88	बहोरनपुर टप्पा हवेली	498
PR	FATEHGARH 12	ED, EAG	-	TW(70.00),TWE(36.00)	6.30	6.00	10.80	महरुपुर रावी	499
PR	FATEHGARH 18	ED, EAG	-	TW(13.00),TWE(53.60)	48.40	15.00	11.24	मोहनपुर दीनापुर	500
PR	FATEHGARH 15	ED, EAG	-	TW(110.00),TWE(0.40)	30.00	30.98	20.00	राजेपुर सरायमेदा	501
PR	FATEHGARH 19	ED, EAG	-	TW(31.25),TWE(14.00)	1.00	1.50	3.24	नारायन पुर	502
PR, KR	FATEHGARH 14	-	-	TW(45.00)	10.11	2.71	3.29	गंगाइच	503
-	0	-	-	-	21.60	0.00	33.03	नयामतपुर कुर्मियान	504

1		3	4	5	6	7	8	9	10
505	Ninaura Shanklapur	237.15	1231 (194)	P(2)	CHW(1)	W,HP	-(-5)	-(-5)	-(-5)
506	Sadarlapur	200.73	940 (231)	P(2),AC(1)	CHW(1)	W,TW,HP	-(-5)	-(-5)	-(-5)
507	Daraura	505.18	2121 (428)	P(1),M(1),AC(1)	PHS(1),D(1)	W,TW,HP	PO	(5-10)	-(5-10)
508	Mitpura	100.37	316 (41)	AC(1)	CHW(1)	W,HP	-(-5)	-(-5)	-(-5)
509	Rasid Pur	70.42	452 (54)	P(2),AC(1)	CHW(1)	W,HP	-(-5)	-(-5)	-(-5)
510	Samad Pur	67.18	507 (60)	-(-5)	CHW(1)	W,HP	-(-5)	-(-5)	-(-5)
511	Murad Pur	106.84	182 (23)	-(-5)	CHW(1)	W,HP	-(-5)	-(-5)	-(-5)
512	Chauki Raghunandan	106.03	426 (53)	-(-5)	CHW(1)	W,HP	-(-5)	-(-5)	-(-5)
513	Gadanpur Turra	1104.83	2145 (320)	P(2),M(2),H(1)	CHW(1)	W,HP	PO	-(-5)	BS
514	Iqbal Patti	56.66	1173 (211)	-(-5)	CHW(1)	W,HP	-(-5)	-(-5)	BS
515	Husainpur Naukhanda	216.11	2872 (618)	P(1),AC(1)	CHW(1)	W,HP	-(-5)	-(-5)	-(-5)
516	katri Husainpur Nauk	81.75	----------	U N - I N H A B I T E D	----------	गैर आबाद	----------		
517	Katri Sundarpur	670.99	18 (8)	-(-5)	CHW(1)	W,HP	-(5-10)	-(-5)	-(-5)
518	Katri Naglakhem Raig	221.78	336 (54)	-(-5)	CHW(1)	W,HP	-(-5)	-(-5)	-(-5)
519	Nagla Khem Raigain	205.18	1306 (334)	P(1)	RP(1)	W,HP	-(-5)	-(-5)	-(-5)
520	Wali Pur	85.39	800 (152)	P(1)	CHW(1)	W,HP	-(-5)	-(-5)	-(-5)
521	Laln Gaon	14.97	442 (67)	-(-5)	CHW(1)	W,HP	-(-5)	-(-5)	-(-5)
522	Rasulpur Latifpur	167.14	294 (48)	-(-5)	CHW(1)	W,HP	-(-5)	-(-5)	-(-5)

11	12	13	14	15	16	17	18	2	1
PR	FATEHGARH 22	ED,EAG	-	TW(90.00),TWE(38.40)	22.00	16.15	70.60	निनौरा सकलापुर	505
KR	KAMALGANJ 8	-	-	TW(48.11),TWE(74.50)	48.00	4.80	25.32	सदरियापुर	506
PR	KAMALGANJ 8	ED,EAG	-	TW(46.40),TWE(300.53)	88.10	19.98	50.17	दरौरा	507
KR	KAMALGANJ 10	-	-	TW(50.04),TWE(31.25)	8.31	4.20	6.57	मितपुरा	508
KR	KAMALGANJ 10	ED,EAG	-	TW(52.25)	10.91	2.68	4.58	रसीद पुर	509
KR	KAMALGANJ 10	ED,EAG	-	TW(20.49),TWE(6.80)	23.14	9.54	7.21	समद पुर	510
KR	KAMAAGANJ 10	-	-	TW(58.21)	26.17	15.19	7.27	मुराद पुर	511
PR	KAMALGANJ 10	ED,EAG	-	TW(44.19),TWE(34.23)	17.95	1.69	7.97	चौकी रघुनंदन	512
PR	KAMALGANJ 10	ED,EAG	-	TW(289.27),TWE(66.71) TK(45.80)	482.33	82.34	138.38	गदनपुर तुर्रा	513
KR	KAMALGANJ 10	-	-	TW(18.66)	8.02	7.65	22.33	इकबाल पट्टी	514
PR	FATEH GARH 5	-	-	TW(108.00),TWE(68.00)	24.90	7.60	7.61	हुसैनपुर नौखंडा	515
KR	FARRUKHABAD 10	-	-	-	0.00	0.00	81.75	कटरी हुसैनपुर नौखंडा	516
KR	FARRUKHABAD 9	-	-	-	0.00	0.00	670.99	कटरी सुंदरपुर	517
KR	FATEHGARH 9	-	-	TW(95.00)	55.39	19.00	52.39	कटरी नगलाखेम रेगाई	518
PR	FATEHGARH 8	ED,EAG	-	TW(95.18),TWE(18.00)	33.85	45.58	12.57	नगला खेम रेगाई	519
PR	FATEH GARH 5	ED	-	TW(31.39),TWE(44.00)	1.90	2.95	5.15	वली पुर	520
PR	FATEHGARH 8	EAG	-	T(14.00)	0.00	0.11	0.86	लेन गाँव	521
PR	FATEHGARH 10	EAG	-	TW(75.00),TWE(43.00)	13.14	11.57	24.43	रसूलपुर लतीफपुर	522

1	2	3	4	5	6	7	8	9	10
523	Bhoi Pur	138.81	2203 (350)	P(1),M(1),AC(1)	MWC(1),CHW(1)	W,HP	-(-5)	-(-5)	-(-5)
524	Katri Bhojpur	416.44	206 (33)	-(-5)	CHW(1)	W,HP	-(-5)	-(-5)	-(-5)
525	Katri Fatehpur	123.84	----------	U N - I N H A B I T E D	----------	गैर आबाद	----------		
526	Fatehpur Kalysthan	43.30	----------	U N - I N H A B I T E D	----------	गैर आबाद	----------		
527	Sarwarpur Kapt Mafi	35.61	----------	U N - I N H A B I T E D	----------	गैर आबाद	----------		
528	Barua Bagat	69.20	----------	U N - I N H A B I T E D	----------	गैर आबाद	----------		
529	Nathua Pur	46.14	667 (96)	P(1)	CHW(1)	W,HP	-(-5)	-(-5)	-(-5)
530	Katri Nathua Pur	99.96	488 (54)	-(-5)	CHW(1)	W,HP	-(-5)	-(-5)	-(-5)
531	Katri Bahoran Pur	196.68	849 (144)	-(-5)	CHW(1)	W,HP	-(-5)	-(-5)	-(-5)
532	Katri Manpur	621.62	----------	U N - I N H A B I T E D	----------	गैर आबाद	----------		
533	Garhia Bhusera	129.50	----------	U N - I N H A B I T E D	----------	गैर आबाद	----------		
534	Mehru Firojpur	146.91	----------	U N - I N H A B I T E D	----------	गैर आबाद	----------		
535	Manpur Chandpur	76.89	----------	U N - I N H A B I T E D	----------	गैर आबाद	----------		
536	Sarraiyan	325.98	----------	U N - I N H A B I T E D	----------	गैर आबाद	----------		
537	ySarwar Pur	3.24	----------	U N - I N H A B I T E D	----------	गैर आबाद	----------		
538	Katrideoran Garhia	142.45	----------	U N - I N H A B I T E D	----------	गैर आबाद	----------		
539	Katri Chitpur	53.02	----------	U N - I N H A B I T E D	----------	गैर आबाद	----------		
540	Chitapur Kapurpur	67.58	634 (101)	-(-5)	CHW(1)	W,HP	-(-5)	-(-5)	-(-5)

11	12	13	14	15	16	17	18		1
PR	FATEHGARH 10	ED	-	TW(61.30),TWE(15.00)	8.80	24.89	28.82	भोज पुर	523
FP	FATEHGARH 11	-	-	TW(102.00)	30.30	27.83	256.31	कटरी भोजपुर	524
KR	FATEHGARH 9	-	-	-	87.50	0.00	36.34	कटरी फतेहपुर	525
KR	FATEHGARH 9	-	-	-	23.00	0.00	20.30	फतेहपुर कायस्थान	526
KR	FATEHGARH 10	-	-	-	20.61	0.00	15.00	सखरापुर ज़प्त माफी	527
KR	FATEHGARH 10	-	-	-	49.20	0.00	20.00	बरुआ बागात	528
KR	FATEHGARH 14	-	-	TW(16.00)	3.00	20.00	7.14	नथुआ पुर	529
KR	FATEHGARH 14	-	-	TW(65.00)	10.50	13.00	11.46	कटरी नथुआ पुर	530
FP	FATEHGARH 14	-	-	TW(62.60)	12.60	32.80	88.68	कटरी बहोरन पुर	531
KR	FATEHGRAH 11	-	-	-	0.00	0.00	621.62	कटरी मानपुर	532
KR	FATEHGRAH 15	-	-	-	0.00	0.00	129.50	गडिया भुसैरा	533
KR	FATEHGRAH 10	-	-	-	0.00	0.00	146.91	महरू फिरोजपुर	534
KR	FATEHGARH 13	-	-	-	0.00	0.00	76.89	मानपुर चंदपुर	535
KR	FATEHGARH 11	-	-	-	0.00	0.00	332.98	सरैया	536
KR	FATEHGARH 14	-	-	-	0.00	0.00	3.24	सरवर पुर	537
KR	FATEHGARH 12	-	-	-	0.00	0.00	142.45	कटरी देवराज (गडिया)	538
-	0	-	-	-	0.00	0.00	53.02	कटरी चीतापुर	539
PR	FATEHGARH 10	-	-	-	0.00	0.00	67.58	चीतापुर कपूरापुर	540

1	2	3	4	5	6	7	8	9	10
541	Deoran Gadiayou	152.98	915 (136)	P(1)	CHW(1)	W,HP	-(-5)	-(-5)	BSRS
542	Katri Bhatpura	74.87	----------	U N - I N H A B I T E D ----------		गैर आबाद		----------	
543	Bhatpura	129.10	1624 (244)	P(1)	CHW(1)	W,HP	-(-5)	-(-5)	BS
544	Kala Jhala	112.91	337 (54)	-(-5)	CHW(1)	W,HP	-(-5)	-(-5)	BSRS
545	Rajipur	189.81	2954 (457)	P(2),M(2)	H(1),PHS(1),RP(2)	W,HP	PO	MON,THU	BSRS
546	Chandanpur	268.72	1718 (371)	P(2),AC(1)	CHW(1)	W,HP	-(-5)	-(-5)	-(-5)
547	Makrand Nagar Bsaha	50.18	606 (89)	P(1)	CHW(1)	W,HP	-(-5)	-(-5)	-(-5)
548	Ugarpur	66.37	572 (96)	P(1),AC(1)	CHW(1)	W,HP	-(-5)	-(-5)	-(-5)
549	Nagariashah Labran	75.27	499 (71)	-(-5)	CHW(1)	W,HP	-(-5)	-(-5)	-(-5)
550	Bajhera Malik Patti	231.08	825 (133)	P(2),M(1)	CHW(1)	W,HP	-(-5)	-(-5)	-(-5)
551	Ubrikhera Makrand	57.87	504 (82)	P(2),M(1)	CWC(1),PHS(1)	W,HP	-(-5)	-(-5)	-(-5)
552	Ubri Khera Tikaram	50.18	239 (48)	-(-5)	CHW(1)	W,HP	-(-5)	-(-5)	BS
553	Katrauli Patti	232.30	2274 (232)	P(1)	CHW(1)	W,HP	PO	-(-5)	-(-5)
554	Puranpur	218.94	749 (123)	P(1),AC(1)	CHW(1)	W,HP	-(-5)	-(-5)	-(-5)
555	Sindhhauli	191.42	1124 (178)	P(1),M(1),H(1)	PHS(1)	W,HP	-(-5)	-(-5)	-(-5)
556	Paigupur	99.96	609 (95)	C(1),AC(1)	CHW(1)	W,HP	-(-5)	-(-5)	-(-5)
557	Kaitah	458.53	1643 (244)	P(1),AC(1)	MWC(1),PHS(1)	W,HP	-(-5)	-(-5)	-(-5)
558	Katrisingirampur	147.72	----------	U N - I N H A B I T E D ----------		गैर आबाद		----------	

11	12	13	14	15	16	17	18	2	1
KR	FATEHGARH 10	ED, EAG	-	TW(159.00), TWE(27.71)	22.80	15.00	29.47	देवरान (गडिया)	541
KR	FATEHGARH 15	-	-	-	0.00	0.00	74.87	कटरी भटपुरा	542
PR	FATEHGARH 20	ED, EAG	-	TW(50.00), TWE(30.30)	13.60	10.00	25.20	भटपुरा	543
PR, KR	FATEHGARH 20	ED, EAG	-	TW(20.00), TWE(60.00)	20.00	4.00	8.91	काला झाला	544
PR	KAMALGANJ 5	EA	-	TW(165.00)	0.00	4.30	20.51	रजीपुर	545
PR	KAMALGANJ 10	ED	-	TW(59.20), TWE(50.00)	4.32	43.20	12.00	चंदनपुर	546
KR	KAMALGANJ 10	ED, EAG	-	TW(32.23), TWE(10.00)	0.89	2.02	5.00	मकरन्द नगर बसहा	547
PR	KAMALGANJ 5	EA	-	TW(47.62)	4.52	4.02	10.21	अगरापुर	548
KR	KAMALGANJ 5	EA	-	TW(50.00)	6.67	7.60	11.00	नगरियाशाह लबरान	549
KR	KAMALGANJ 5	EA	-	TW(97.88)	71.48	46.92	14.80	बझेडा मलिक पट्टी	550
PR	KAMALGANJ 5	EA	-	TW(46.40)	0.00	3.19	8.28	उबरीखेडा मकरन्द	551
PR	KAMALGANJ 5	EA	-	TW(37.00)	0.18	0.05	12.95	उबरी खेड़ा टीकराम	552
PR	KAMALGANJ 6	EA	-	TW(174.08)	12.40	11.46	34.36	कतरौली पट्टी	553
PR	KAMALGANJ 7	EA	-	TW(120.16)	86.18	2.60	10.00	पूरनपुर	554
KR	KAMALGANJ 10	EA	-	TW(122.32)	55.46	5.66	7.98	सिंधौली	555
PR	KAMALGANJ 10	EA	-	TW(70.40)	11.55	4.51	13.50	पेगुपुर	556
PR	KAMAGANJ 10	EA	-	TW(260.00)	103.00	28.53	67.00	कैटहा	557
KR	KAMALGANJ 9	-	-	TW(90.95)	48.00	0.00	8.77	कटरी श्रंगीरामपुर	558

1	2	3	4	5	6	7	8	9	10
559	Singhri Jagir	424.13	2638 (568)	P(1),AC(1)	H(1),CWC(1),PHS(1) D(1),RP(3)	W,HP	PO	-(-5)	BS
560	Sherpursarai	317.69	1137 (189)	P(1)	CHW(1)	W,HP	(-5)	(-5)	-(-5)
561	Katri Sherpursarai	828.28	----------	U N - I N H A B I T E D	----------	गैर आबाद			
562	Bahbalapur	109.27	271 (45)	P(1)	CHW(1)	W,HP	PO	-(5-10)	-(5-10)
563	Rampur Manih Gaon	994.57	4556 (1022)	P(2),M(2)	MWC(1),RP(1)	W,HP	PO	-(-5)	-(-5)
564	Kankauni	222.99	369 (55)	-(-5)	-(-5)	W,HP	-(-5)	(-5)	-(-5)
565	Khudaganj	253.34	2315 (431)	P(2),M(3),H(1) AC(1)	H(1),PHS(1),D(1) RP(2)	W,HP	PO	WED,SAT	BSRS
566	Katuapur	80.13	68 (10)	-(-5)	CHW(1)	W,HP	-(-5)	-(-5)	-(-5)
567	Gangni	172.81	822 (121)	P(1)	CHW(1)	W,HP	-(-5)	-(-5)	-(-5)
568	Silar Chaunra	110.89	333 (34)	P(1)	CHW(1)	W,HP	-(-5)	-(-5)	-(-5)
569	Hasna Pur	114.13	----------	U N - I N H A B I T E D	----------	गैर आबाद	----------		
	Total :	34414.74	190760 31384	P(131),M(38) H(11),PUC(7) C(2),AC(75)	H(6),MCW(9) CWC(6),PHC(6) PHS(26),D(5) RP(40),CHW(113)				

11	12	13	14	15	16	17	18	2	1
PR	KAMALGANJ 10	ED,EAG	-	TW(64.00),TWE(70.88)	84.58	96.28	108.39	श्रंगीरामपुर	559
PR	KAMALGANJ 10	ED	-	TW(134.78)	54.62	20.04	108.25	शेरपुरसराय	560
KR	KAMALGANJ 8	-	-	-	39.74	50.68	737.86	कटरी शेरपुरसराय	561
KR	KAMALGANJ 10	-	-	TW(46.40)	44.78	13.49	4.60	बहबलापुर	562
PR	KAMALGANJ 13	ED	-	TW(106.00),TWE(187.00)	472.46	109.98	119.13	रामपुर मंझगौव	563
KR	KAMALGANJ 10	ED	-	TW(166.01)	10.10	10.48	36.40	कनकौनी	564
PR	KAMALGANJ 10	ED,EAG	-	TW(56.00),TWE(24.61)	52.42	16.08	104.23	खुदागंज	565
PR	KAMALGANJ 10	ED	-	TW(5.00),TWE(20.45)	47.22	6.10	1.36	कटुआपुर	566
PR	KAMALGANJ 10	-	-	TW(143.00)	18.00	11.81	0.00	गगनी	567
FP	KAMALGANJ 10	ED	-	TW(65.58)	23.18	2.25	19.88	सिलार चौरा	568
KR	KAMALGANJ 10	-	-	TW(87.46)	16.78	1.59	8.30	हसना पुर	569
योग :			7.68	TW(15223.83),TWE(5521.51) TK(93.70),T(14.00)	5158.45	2609.59	7027.40		

VIKAS KHAND CHHIBRAMAU, TALGRAM, SAURIKH & HASERAN

(TAHSIL CHHIBRAMAU)

DISTRICT FARRUKHABAD

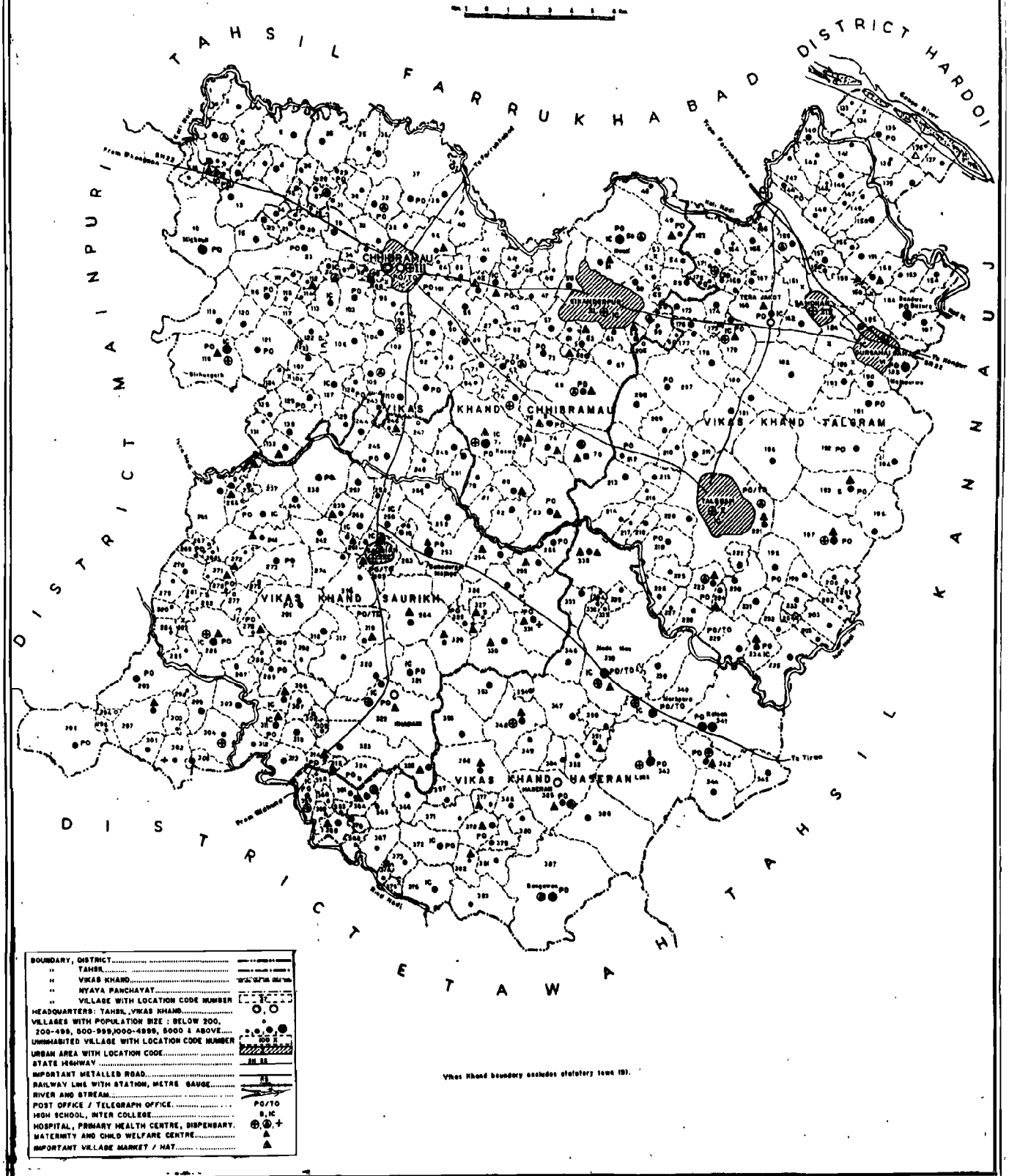

BOUNDARY, DISTRICT	
" TAHSIL	
" VIKAS KHAND	
" NYAYA PANCHAYAT	
" VILLAGE WITH LOCATION CODE NUMBER	1C
HEADQUARTERS: TAHSIL, VIKAS KHAND	○,○
VILLAGES WITH POPULATION SIZE : BELOW 200, 200-499, 500-999,1000-4999, 5000 & ABOVE	·,·,●,●
UNINHABITED VILLAGE WITH LOCATION CODE NUMBER	100 X
URBAN AREA WITH LOCATION CODE	
STATE HIGHWAY	SH 88
IMPORTANT METALLED ROAD	
RAILWAY LINE WITH STATION, METRE GAUGE	RS
RIVER AND STREAM	
POST OFFICE / TELEGRAPH OFFICE	PO/TO
HIGH SCHOOL, INTER COLLEGE	S,IC
HOSPITAL, PRIMARY HEALTH CENTRE, DISPENSARY	⊕,⊕,+
MATERNITY AND CHILD WELFARE CENTRE	▲
IMPORTANT VILLAGE MARKET / HAT	▲

Vikas Khand boundary excludes statutory town (s).

BASED UPON SURVEY OF INDIA MAP WITH THE PERMISSION OF THE SURVEYOR GENERAL OF INDIA.

© GOVERNMENT OF INDIA COPYRIGHT,1984

District Name : Farrukhabad

ग्राम में उपलब्ध जन सविधायें - [यदि ग्राम में सविधा उपलब्ध नहीं है तो डैश (-) लगाने के बाद ग्राम से जितनी दूरी पर सुविधायें उपलब्ध है वह दूरी मोटे तौर पर इस प्रकार कोष्ठकों -5 कि.मी., 5-10 कि.मी. एवं 10+ कि.मी. की सामान्य श्रेणियों में दी गयी है।
Amenities Available - [If not available within the village, a dash (-) has been shown in the column and next to it, in brackets, the distance in broad ranges viz. -5 Kms., 5-10 kms. and 10+ kms. of the nearest place where the facility is available has been given.]

लोकेशन कोड नं.	ग्राम का नाम	ग्राम का कुल क्षेत्रफल (हेक्टेयर में)	कुल जनसंख्या एवं परिवारों की संख्या	शैक्षणिक	चिकित्सा सम्बन्धी	पीने का पानी (पीने योग्य)	डाक और तार	बाजार/हाट का दिन/के दिन यदि कोई हो	संचार व्यवस्था (बस स्टाप, रेलवे स्टेशन, जल मार्ग
Location Code No.	Name of Village	Total area of the village (in hectares)	Total population and number of households	Educational	Medical	Drinking Water (Potable)	Post and Telegraph	Day(s) of market/hat, if any	Communications (Bus stop, Railway station, Water way)
1	2	3	4	5	6	7	8	9	10
C.D. Block :- Chhibramau						Tahsil :- Chhibramau			
1	Faridpur	175.23	419 (59)	P(1),AC(1)	CHW(1)	W,HP	-(-5)	-(-5)	-(-5)
2	Dinpur	212.06	557 (77)	-(-5)	CHW(1)	W,HP	-(-5)	-(-5)	-(-5)
3	Dalupur Sultan Pur	267.90	1246 (185)	P(2),M(1),AC(3)	PHC(1),PHS(1)	W,HP	-(-5)	-(-5)	-(-5)
4	Ranbirpur	235.93	603 (94)	AC(1)	CHW(1)	W,HP	-(-5)	-(-5)	-(-5)
5	Merapur	455.67	1502 (254)	P(1),AC(2)	CHW(1)	W,HP	-(5-10)	-(5-10)	-(5-10)
6	Bharauli Sirkanipur	250.10	1081 (161)	P(1)	CHW(1)	W,HP	-(-5)	-(-5)	-(-5)
7	Ramkhera	102.79	918 (114)	P(1)	CHW(1)	W,HP	-(-5)	-(-5)	-(-5)
8	Saral Gopal	111.69	1137 (181)	P(1)	CHW(1)	W,HP	-(-5)	-(-5)	-(-5)
9	Harkaranpur	110.08	789 (135)	-(-5)	CHW(1)	W,HP	-(-5)	-(-5)	-(-5)
10	Mighuli	1044.90	6746 (988)	P(4),M(2),AC(7)	PHS(1)	W,TW,HP	PO	-(-5)	-(-5)
11	Tandha	71.63	382 (57)	-(-5)	CHW(1)	W,HP	-(-5)	-(-5)	-(-5)
12	Prempur	127.88	1149 (169)	P(2),M(1),H(1) PUC(1)	PHC(1),PHS(1)	W,HP	PO	WED,SUN	BS

जिले का नाम : फर्रुखाबाद

भूमि प्रयोग Land Use
(अर्थात् भूमि के पृथक - पृथक वर्गों के अन्तर्गत क्षेत्रफल - हेक्टेयर में दशमलव के दो निकटतम अंकों में परिवर्तित)
(i.e. area under different type of land use in hectares rounded upto two decimal places)

ग्राम तक पहुँचने का मार्ग Approach to village	निकटतम कस्बा और उसकी दूरी (कि.मी. में) Nearest Town and distance (in Kms.)	बिजली की आपूर्ति Power supply	वन Forest	स्रोत द्वारा सिंचित Irrigated (by source)	असिंचित Unirrigated	कृषि योग्य बंजर भूमि (गोचर तथा उपवन सहित) Culturable waste (including gaucher and groves)	कृषि के लिये अनुपलब्ध क्षेत्र Area not available for cultivation	ग्राम का नाम Name of Village	लोकेशन कोड नं. Location code No.
11	12	13	14	15	16	17	18	2	1
विकास खण्ड :-	छिबरीमऊ					तहसील :-	छिबरामऊ		
FP	CHHIBRAMAU 13	ED,EAG	-	TWE(75.60)	68.80	22.40	8.43	फरीदपुर	1
KR	CHHIBRAMAU 12	-	-	TW(86.40)	94.00	19.60	12.06	दीनपुर	2
KR	CHHIBRAMAU 12	ED,EAG	-	TWE(208.80)	23.60	10.80	24.70	डालपुर सुल्तानपुर	3
FP	CHHIBRAMAU 13	ED,EAG	-	TWE(92.80)	110.00	24.40	8.73	रनवीरपुर	4
KR	CHHIBRAMAU 12	ED,EAG	-	TWE(190.40)	148.40	84.00	32.87	मेरापुर	5
KR	CHHIBRAMAU 6	EAG	-	TWE(120.00)	112.40	5.20	12.50	भरौली सिरकनीपुर	6
KR	CHHIBRAMAU 8	-	-	TW(80.80)	7.60	4.80	9.59	रामखेडा	7
KR	CHHIBRAMAU 9	ED,EAG	-	TWE(91.20)	4.40	4.00	12.09	सराय गोपाल	8
FP	CHHIBRAMAU 11	ED	-	TW(79.20)	16.40	1.20	13.28	हरकरनपुर	9
PR	CHHIBRAMAU 12	EA	-	TWE(398.00)	477.60	21.60	147.70	मिघौली	10
KR	CHHIBRAMAU 12	ED	-	TW(41.20)	18.80	1.20	10.43	टन्डहा	11
PR	CHHIBRAMAU 10	EA	-	TWE(70.10)	26.40	8.80	22.58	प्रेमपुर	12

1	2	3	4	5	6	7	8	9	10
13	Barwasapti Pur	473.89	3279 (480)	P(2)	CHW(1)	W,HP	[illegible]	[illegible]	[illegible]
14	Mahmood Pur Keerat	82.56	552 (75)	P(1)	CHW(1)	W,HP	-(-5)	-(5-10)	-(5-10)
15	Bhojpur Nagoh	195.06	1186 (175)	AC(1)	CHW(1)	W,HP	-(-5)	-(5-10)	-(5-10)
16	Ghiloy Khas	130.31	794 (124)	P(1),M(1)	PHS(1),RP(3)	W,HP	-(-5)	-(5-10)	BS
17	Udhanna Pur Ghiloy	61.11	279 (51)	-(5-10)	CHW(1)	W,HP	-(5-10)	-(5-10)	-(5-10)
18	Sarai Bheem	42.49	168 (21)	-(-5)	CHW(1)	W,HP	-(-5)	-(5-10)	-(5-10)
19	Laraita	253.74	1236 (173)	P(1),M(1),AC(3)	RP(1)	W,HP	-(-5)	-(-5)	-(-5)
20	Rampur Nigoh	97.53	857 (138)	-(-5)	CHW(1)	W,HP	-(-5)	-(-5)	-(-5)
21	Bahaudur Pur Nigoh	94.29	517 (83)	-(-5)	PHS(1)	W,HP	-(-5)	-(5-10)	-(-5)
22	Jawamardpur	76.08	1083 (173)	P(1)	RP(1)	W,HP	-(-5)	-(5-10)	-(-5)
23	Nigoh Khas	710.23	1393 (245)	P(2),M(1),AC(1)	PHS(1),RP(1)	T,W,HP	PO	-(5-10)	-(5-10)
24	Sikandar Pur Nigoh	77.70	943 (144)	P(2),H(1),PUC(1)	CWC(1),PHC(1),PHS(1)	W,HP	-(-5)	-(-5)	-(-5)
25	Panthra	475.10	2941 (434)	P(3),M(1),AC(3)	CHW(1)	W,HP	-(-5)	-(5-10)	-(-5)
26	Sainsar Pur	106.43	565 (101)	P(1)	CHW(1)	W,HP	-(-5)	-(5-10)	-(-5)
27	Kundepur	104.41	603 (116)	-(-5)	PHC(1),RP(1)	W,HP,C	-(-5)	-(5-10)	-(-5)
28	Khanpur Kutmi	80.94	433 (72)	-(-5)	PHS(1)	W,HP,C	-(-5)	-(5-10)	-(-5)
29	Nandlal Pur	80.94	624 (94)	-(-5)	CHW(1)	W,HP	PO	-(5-10)	-(-5)
30	Mahmudpur Jagir	159.45	882 (139)	AC(2)	CHW(1)	W,HP	-(-5)	-(-5)	-(-5)

11	12	13	14	15	16	17	18	2	1
KR	CHHIBRAMAU 12	EA	-	TWE(79.60)	336.80	5.60	51.89	बरुआ सवलपुर	13
KR	CHHIBRAMAU 5	-	-	TW(60.80)	12.80	1.60	7.36	महमूद पुर कीरत	14
PR	CHHIBRAMAU 5	-	-	TW(51.60)	107.60	9.60	26.26	भोजपुर निगोह	15
PR	CHHIBRAMAU 5	EA	-	TWE(86.80)	23.20	4.00	16.31	घिलोय खास	16
KR	CHHIBRAMAU 5	EAG	-	TWE(36.80)	6.80	8.40	9.11	उधन्नापुर घिलोय	17
PR	CHHIBRAMAU 5	EAG	-	TWE(31.20)	4.80	2.80	3.69	सराय भीम	18
PR	CHHIBRAMAU 3	-	-	TW(172.40)	46.80	6.80	27.74	लडैता	19
KR	CHHIBRAMAU 4	ED,EAG	-	TWE(70.80)	17.60	4.80	4.33	रामपुर निगोह	20
KR	CHHIBRAMAU 5	-	-	TW(69.20)	10.40	3.60	11.09	बहादुरपुर निगोह	21
KR	CHHIBRAMAU 7	-	-	TW(52.00)	10.00	0.80	13.28	जवामर्दपुर	22
PR	CHHIBRAMAU 6	ED,EAG	-	TWE(124.40)	412.00	41.20	132.63	निगोह खास	23
KR	CHHIBRAMAU 7	-	-	TW(58.80)	6.00	2.80	10.10	सिकंदर पुर निगोह	24
KR	CHHIBRAMAU 7	ED,EAG	-	TWE(292.40)	148.00	21.60	13.10	पंथरा	25
KR	CHHIBRAMAU 6	ED,EAG	-	TWE(59.20)	38.80	5.60	2.83	सैंसार पुर	26
KR	CHHIBRAMAU 6	-	-	TW(72.80)	24.00	2.00	5.61	कुंदेपुर	27
KR	CHHIBRAMAU 7	ED,EAG	-	TWE(48.40)	19.60	5.20	7.74	खानपुर कुर्मी	28
KR	CHHIBRAMAU 7	-	-	TW(60.00)	12.00	3.20	5.74	नंदलाल पुर	29
KR	CHHIBRAMAU 4	-	-	TW(87.20)	43.20	16.65	12.40	महमूदपुर जागीर	30

1	2	3	4	5	6	7	8	9	10
31	Bhikham Pur Amjad		49.78	192 (32)	-(-5)	CHW(1)	W,HP	-(-5)	-(-5)	-(-5)
32	Nawadi		169.16	2243 (325)	P(1),AC(1)	PHC(1),PHS(1)	W,HP	PO	-(-5)	-(-5)
33	Khalla Roop Manga Pur		194.25	863 (119)	-(-5)	CHW(1)	W,HP	-(-5)	-(-5)	-(-5)
34	Sarai Gujarmal		42.09	580 (88)	-(-5)	CHW(1)	W,HP	-(-5)	-(-5)	-(-5)
35	Karnauli		251.72	983 (151)	P(2),M(1),AC(1)	CHW(1)	W,HP	-(-5)	-(5-10)	-(5-10)
36	Kunwarpur or Lodhpur		147.31	1417 (227)	P(1),AC(2)	PHS(1)	W,HP	-(-5)	-(5-10)	-(5-10)
37	Khubaria Pur		961.13	4832 (700)	P(3),M(1),AC(5)	CHW(1)	W,HP,R	PO,PHONE	-(-5)	-(-5)
38	Daimganj Saraya		210.84	962 (121)	AC(1)	CHW(1)	W,HP	-(-5)	-(-5)	-(-5)
39	Harballbh Pur		325.37	1861 (283)	P(1),M(1),AC(1)	CHW(1)	W,HP,R	-(-5)	-(-5)	-(-5)
40	Khanpur Chaube		392.95	851 (179)	P(2),AC(2)	CHW(1)	W,TW,HP	-(-5)	-(-5)	-(-5)
41	Kunwarpur Janu		305.14	1398 (249)	P(1),AC(1)	CHW(1)	W,TW,HP	-(-5)	-(-5)	-(-5)
42	Khurhawa		130.31	1177 (158)	-(-5)	CHW(1)	W,TK,HP	-(-5)	SUN	-(-5)
43	Akbar Pur		318.09	2908 (415)	P(2),M(2),H(1) PUC(1),AC(1)	PHS(1),RP(1)	W,HP	PO	WED,SUN	BS
44	Sujat Nagar		167.54	331 (47)	-(-5)	CHW(1)	W,HP	-(-5)	-(-5)	-(-5)
45	Jasua Mai		313.63	923 (133)	P(1),M(1)	CHW(1)	W,HP	-(-5)	-(-5)	-(-5)
46	Raipur		182.11	324 (53)	-(-5)	CHW(1)	W,HP	-(-5)	-(-5)	-(-5)
47	Salem Pur		176.44	784 (106)	-(-5)	PHS(1)	W,HP	-(-5)	-(-5)	-(-5)
48	Virra		288.54	733 (130)	AC(2)	CHW(1)	W,HP	-(-5)	-(5-10)	-(5-10)

11	12	13	14	15	16	17	18	2	1
KR	CHHIBRAMAU 4	-	-	TW(30.00)	9.60	3.60	6.58	भीखम पुर अमजद	31
PR	CHHIBRAMAU 4	EA	-	TWE(124.71)	6.40	1.20	36.85	नौगाई	32
PR	CHHIBRAMAU 3	EA	-	TWE(76.40)	88.80	8.40	20.65	खल्लारूप मंगलपुर	33
KR	CHHIBRAMAU 2	EA	-	TWE(19.60)	5.60	2.80	14.09	सराय गूजरमल	34
KR	CHHIBRAMAU 6	-	-	TW(174.80)	58.00	8.00	10.92	करनौली	35
KR	CHHIBRAMAU 5	ED, EAG	-	TWE(95.60)	20.40	12.80	18.51	कुंवरपुर उर्फ लोधपुर	36
PR	CHHIBRAMAU 4	EA	-	TWE(427.20)	438.80	14.00	81.13	खूबरियापुर	37
PR	CHHIBRAMAU 4	-	-	TW(134.40)	47.20	9.20	20.04	दायमगंज सरैया	38
PR	CHHIBRAMAU 4	-	-	TW(42.40)	253.20	0.80	28.97	हरबल्लभ पुर	39
KR	CHHIBRAMAU 4	ED, EAG	-	TWE(134.80)	216.40	1.20	40.55	खानपुर चौबे	40
PR	CHHIBRAMAU 5	ED, EAG	-	TWE(189.60)	92.80	6.40	16.34	कुंवरपुर जनू	41
PR	CHHIBRAMAU 4	EAG	-	TWE(99.60)	10.40	0.80	19.51	खुडावा	42
PR	CHHIBRAMAU 5	EA	-	TWE(172.00)	67.20	38.00	40.89	अकबर पुर	43
KR	CHHIBRAMAU 8	EAG	-	TWE(91.60)	57.60	4.00	14.34	सुजात नगर	44
KR	CHHIBRAMAU 5	ED, EAG	-	TWE(160.00)	97.60	26.00	30.03	जसुआ मई	45
KR	SIKANDARPUR 3	EAG	-	TWE(107.20)	57.20	3.20	14.51	रायपुर	46
PR	SIKANDARPUR 3	EAG	-	TWE(100.00)	49.60	5.20	21.64	सलेम पुर	47
PR	SIKANDARPUR 5	ED, EAG	-	TWE(171.20)	57.20	28.00	32.14	विर्रा	48

1		3	4	5	6	7	8	9	10
49	Bibla Jalal Pur	296.23	989 (156)	P(1),AC(1)	CHW(1)	W,HP	PO	MON	-(5-10)
50	Nauli	337.29	5836 (861)	P(6),M(2),H(1) PUC(1),AC(6)	PHC(1),PHS(1)	W,HP	PO,PHONE	-(5-10)	BS
51	Jagat Pur	269.52	2763 (401)	P(1),M(1),AC(2)	CHW(1)	W,HP	-(-5)	MON	BS
52	Purabhoj	112.50	811 (121)	P(1),AC(3)	CHW(1)	W,HP	-(-5)	-(5-10)	-(-5)
53	Pattihar	66.37	----------	U N - I N H A B I T E D	----------	गैर आबाद	----------		
54	Ruppur	122.62	853 (111)	P(1),M(1),AC(1)	CHW(1)	W,HP	-(-5)	-(5-10)	-(-5)
55	Sadarpur Dwarika Pur	132.29	1997 (272)	P(2),AC(2)	PHS(1)	W,HP	-(-5)	-(-5)	-(-5)
56	Shahjahan Pur	259.81	1087 (174)	P(1)	CHW(1)	W,HP	-(-5)	-(-5)	-(-5)
57	Ratan Pur	163.50	1323 (194)	AC(1)	CHW(1)	W,HP	-(-5)	-(-5)	-(-5)
58	Karamulla Pur	445.96	2294 (373)	P(1)	CHW(1)	W,HP	-(-5)	-(-5)	BS
59	Auorale	133.55	854 (121)	P(1),AC(2)	CHW(1)	W,HP	-(-5)	-(-5)	-(-5)
60	Gadana Pur Chaudhari	69.61	98 (18)	-(-5)	CHW(1)	W,HP	-(-5)	-(-5)	-(-5)
61	Haiyat Nagar	95.91	766 (121)	P(1),AC(1)	CHW(1)	W,HP	-(-5)	-(-5)	-(-5)
62	Hari Nagar	158.23	1031 (147)	-(-5)	RP(1)	W,TW,HP	-(-5)	MON,THU	BSRS
63	Singhpur	95.10	857 (126)	P(1)	CHW(1)	W,HP	-(-5)	-(-5)	-(-5)
64	Rauri	69.61	611 (99)	P(1),AC(1)	CHW(1)	W,HP	-(-5)	MON,THU	-(-5)
65	Kazihar	64.35	351 (55)	P(1)	CHW(1)	W,HP	-(-5)	-(-5)	-(-5)
66	Hasan Pur Sani	52.21	544 (79)	-(-5)	CHW(1)	W,HP	-(-5)	MON,THU	-(-5)

11	12	13	14	15	16	17	18	2	1
KR	SIKANDARPUR 6	ED,EAG	-	TWE(175.60)	70.80	20.00	29.83	बिबिया जलाल पुर	49
PR	SIKANDARPUR 5	ED,EAG	-	TWE(67.20)	178.80	34.29	57.00	नौली	50
PR	SIKANDARPUR 5	ED,EAG	-	TWE(200.40)	14.40	13.60	41.12	जगत पुर	51
PR	SIKANDARPUR 3	ED,EAG	-	TWE(86.80)	10.40	2.00	13.30	पुराभोज	52
KR	SIKNDARPUR 5	-	-	TW(50.80)	5.60	4.40	5.57	पट्टीहार	53
PR	SIKANDARPUR 4	ED,EAG	-	TWE(99.60)	8.00	4.00	11.02	रूपपुर	54
PR	SINKANDAR PUR 4	ED,EAG	-	TWE(77.20)	7.20	16.00	31.89	सदरपुर द्वारिकापुर	55
PR	SIKANDAR PUR 2	ED,EAG	-	TWE(204.80)	29.20	2.00	23.81	शाहजहाँपुर	56
KR	SIKANDAR PUR 3	ED,EAG	-	TWE(107.20)	26.00	9.20	21.10	रतन पुर	57
PR	SIKANDAR PUR 2	ED,EAG	-	TWE(262.80)	106.80	30.80	45.56	करमुल्ला पुर	58
PR	SOKANDAR PUR 3	ED,EAG	-	TWE(88.40)	22.80	2.00	20.35	औराई	59
PR	SIKANDAR PUR 5	EAG	-	TWE(54.40)	5.20	0.80	9.21	गदनापुर चौधरी	60
KR	SIKANDAR PUR 3	ED,EAG	-	TWE(67.60)	10.80	4.00	13.51	हैयातनगर	61
KR	SOKANDAR PUR 3	ED,EAG	-	TWE(112.00)	15.60	5.60	25.03	हरी नगर	62
PR	SIKANDAR PUR 3	ED,EAG	-	TWE(70.00)	4.40	5.60	15.10	सिंहपुर	63
PR	SIKANDAR PUR 4	EAG	-	TWE(48.40)	6.40	2.80	12.01	रौरी	64
PR	SIKANDAR PUR 4	EAG	-	TWE(46.80)	10.40	1.60	5.55	काजीहार	65
PR	SIKANDAR PUR 3	EAG	-	TWE(39.20)	0.80	0.80	11.41	हसन पुर सानी	66

1	2	3	4	5	6	7	8	9	10
67	Jaisingh Pur	279.64	865 (130)	P(1)	CHW(1)	W,HP	-(-5)	(-5)	(-5)
68	Udharan Pur Urf Dhin	76.49	648 (88)	P(2),M(1),AC(1)	PHS(1)	W,TW,HP	-(-5)	MON,THU	-(-5)
69	Aseh	842.96	2248 (340)	P(1),AC(2)	PHS(1)	W,TW,HP	PO	TUE,SUN	-(5-10)
70	Tiyor	485.22	2278 (342)	P(1),AC(2)	PHC(1),PHS(1),RP(1)	W,HP	-(-5)	MON,FRI	BS
71	Antpur	155.81	1040 (161)	P(1),M(1),AC(3)	RP(1)	W,HP	-(-5)	-(5-10)	BS
72	Hathin	437.87	2929 (436)	P(4),AC(4)	CWC(1),PHC(1),PHS(1)	W,HP	PO	-(5-10)	BS
73	Chandar Pur	288.54	1580 (222)	P(3),M(1),AC(1)	CHW(1)	W,HP	PO	-(-5)	-(-5)
74	Bhawalpur	195.47	1023 (151)	AC(3)	H(1)	W,TW,HP	-(-5)	-(5-10)	BS
75	Paliya Bunchpur	350.46	1520 (220)	P(2),M(1),H(1) AC(1)	CHW(1)	W,TW,HP	PO	THU,SUN	BS
76	Mudiya	168.76	1236 (167)	P(1),AC(3)	CHW(1)	T,W,TW HP	-(-5)	SUN	-(-5)
77	Kasawa	825.15	5200 (812)	P(2),M(1),H(1) PUC(1),AC(7)	H(1),PHC(1),PHS(1)	W,HP	PO,PHONE	TUE,THU SUN	-(-5)
78	Medepur	157.02	1239 (194)	AC(3)	CHW(1)	W,TW,HP	-(-5)	THU,SUN	-(-5)
79	Madaripur Kasawa	183.32	907 (122)	AC(2)	CHW(1)	W,TW,HP	-(-5)	-(-5)	-(-5)
80	Khanpur Kasawa	218.53	1339 (174)	P(1)	CHW(1)	W,TW,HP	-(5-10)	WED,SAT	-(5-10)
81	Jalalpur Dindar Pur	182.11	427 (71)	AC(1)	CHW(1)	W,TW,HP	-(-5)	-(-5)	-(5-10)
82	Bhikhampur Sani	113.72	1208 (166)	P(1)	CHW(1)	W,HP	-(5-10)	-(5-10)	-(5-10)
83	Behta Khas	815.85	3529 (533)	P(2),M(1),AC(5)	CHW(1)	W,TW,HP R	PO	MON,FRI	-(-5)
84	Deepakpur Mohammdaba	68.80	452 (58)	-(-5)	CHW(1)	W,TW,HP	-(-5)	-(-5)	-(-5)

11	12	13	14	15	16	17	18	2	1
KR	SIKANDAR PUR 4	EAG	-	TWE(172.00)	23.60	34.00	50.04	जैसिंहपुर	67
KR	SIKANDARPUR 4	ED, EAG	-	TWE(47.20)	8.80	10.00	10.49	उधरन पुर उर्फ धींगपुर	68
KR	SIKENDERPUR 5	EAG	14.80	TWE(444.00)	90.40	34.40	259.36	असेह	69
PR	CHHABRAMOU 8	-	-	TW(142.80)	272.00	15.20	55.22	तियोर	70
PR	CHHIBRAMAU 7	EAG	-	TWE(111.20)	15.60	11.20	17.81	अंतपुर	71
PR	CHHIBRAMAU 7	ED, EAG	-	TWE(284.80)	61.60	54.00	37.47	हाथिन	72
KR	CHHABRAMAU 3	ED, EAG	-	TWE(84.80)	127.60	36.80	39.34	चन्दर पुर	73
PR	CHHABRAMAU 8	EAG	-	TWE(127.20)	26.40	27.60	14.27	भावलपुर	74
PR	CHHABRAMAU 8	EAG	-	TWE(131.20)	106.80	53.60	58.86	पलिया बूँचपुर	75
PR, KR	CHHABRAMAU 8	EAG	-	TWE(120.00)	15.20	7.20	26.36	मुडिया	76
KR	CHHABRAMAU 10	EA	-	TWE(413.60)	232.40	56.00	123.15	कसावा	77
KR	CHHABRAMAU 6	ED, EAG	-	TWE(114.40)	13.20	8.40	21.02	मेदेपुर	78
KR	CHHABRAMAU 12	-	-	TW(115.60)	46.40	2.40	18.92	मदारीपुर कसावा	79
KR	CHHIBRAMAU 12	-	-	TW(144.80)	37.60	3.60	32.53	खानपुर कसावा	80
KR	CHHABRAMAU 10	ED, EAG	-	TW(102.00)	54.00	9.60	16.51	जलालपुर दीनदार पुर	81
PR	CHHABRAMAU 10	-	-	TW(62.52)	22.80	7.60	20.80	भीखमपुर सानी	82
PR	CHHABRAMAU 12	EA	-	TWE(486.00)	255.20	22.80	51.85	बेहटा खास	83
PR, KR	CHHABRAMAU 2	EAG	-	TWE(41.60)	20.00	0.80	6.40	दीपकपुर मोहम्मदबाद	84

1	2	3	4	5	6	7	8	9	10
85	Sarai Sunder	196.10	566 (76)	-(-5)	CHW(1)	W,HP	-(-5)	-(-5)	-(-5)
86	Atiraj Pur	253.74	1645 (237)	P(1),AC(2)	PHS(1)	W,HP	-(-5)	-(-5)	-(-5)
87	Madar Pur	148.93	524 (52)	P(1),AC(1)	CHW(1)	W,TW,HP	-(-5)	-(-5)	-(-5)
88	Bhagawan Pur	107.24	240 (31)	P(1)	CHW(1)	W,TW,HP	-(-5)	-(-5)	-(-5)
89	Kapoor Pur	117.77	1201 (180)	P(1)	CHW(1)	W,TW,HP	-(-5)	-(5-10)	BS
90	Kamal Pur	150.54	834 (108)	-(-5)	CHW(1)	W,HP	-(-5)	-(-5)	BS
91	Kalyan Pur	172.80	1100 (143)	P(1),AC(1)	CHW(1)	W,TK,HP	-(-5)	-(-5)	-(-5)
92	Rasul Pur	139.21	439 (70)	-(-5)	CHW(1)	W,TK,HP	-(-5)	-(5-10)	-(-5)
93	Biku Pur	216.91	620 (87)	P(1),AC(1)	CHW(1)	W,TK,HP	-(-5)	-(5-10)	-(-5)
94	Vinayak Pur	79.72	297 (50)	-(-5)	CHW(1)	W,HP	-(-5)	-(5-10)	-(-5)
95	Deobaram Pur	137.19	633 (92)	P(1)	CHW(1)	W,HP	-(-5)	-(-5)	-(-5)
96	Chhibramau Rural	774.57	552 (75)	P(1),AC(2)	CHW(1)	W,HP	-(-5)	SAT	BS
97	Girdhar Pur	59.49	539 (83)	AC(1)	CHW(1)	W,HP	-(-5)	-(-5)	-(-5)
98	Asalat Nagar	100.36	728 (121)	AC(1)	CHW(1)	W,HP	-(-5)	-(-5)	-(-5)
99	Rampur Baiju	57.06	1306 (208)	AC(1)	CHW(1)	W,HP	-(-5)	-(-5)	BS
100	Gushain Pur	43.71	----------	U N - I N H A B I T E D	----------	गैर आबाद	----------		
101	Vishunpur Hasilpur	380.41	247 (42)	P(1)	CHW(1)	W,HP	PO	-(-5)	BS
102	Khozi Pur	511.52	2801 (414)	P(1),AC(2)	PHS(1)	W,TK,HP	PO	-(5-10)	BS

11	12	13	14	15	16	17	18	2	1
PR	CHHIBRAMAU 2	EAG	-	TWE(81.20)	20.40	22.80	11.98	सराय सुंदर	85
PR	CHHIBRAMAU 3	ED,EAG	-	TWE(201.60)	24.00	7.20	20.94	अतिराज पुर	86
PR	CHHIBRAMAU 7	ED,EAG	-	TWE(115.60)	19.20	6.40	7.73	मदार पुर	87
KR	CHHIBRAMAU 7	EAG	-	TWE(81.20)	10.80	7.60	7.64	भगवानपुर	88
PR	CHHIBRAMAU 6	ED,EAG	-	TWE(37.20)	49.60	11.60	19.37	कपूर पुर	89
PR	CHHIBRAMAU 3	ED,EAG	-	TWE(113.60)	7.60	5.60	23.74	कमालपुर	90
PR	CHHIBRAMAU 4	EAG	-	TWE(107.60)	13.20	27.60	24.40	कल्याण पुर	91
PR	CHHIBRAMAU 5	EAG	-	TWE(73.20)	26.80	14.40	24.81	रसूल पुर	92
PR	CHHIBRAMAU 5	EAG	-	TWE(118.40)	39.20	28.00	31.31	बिकू पुर	93
PR	CHHINRAMAU 6	-	-	TW(57.20)	7.60	8.80	6.12	विनायकपुर	94
PR,KR	CHHIBRAMAU 2	EAG	-	TWE(65.20)	20.00	5.20	46.79	देवबरम पुर	95
PR	CHHIBRAMAU 2	EAG	-	TWE(363.60)	228.00	57.20	125.77	छिबरामऊ देहात	96
KR	CHHIBRAMAU 3	ED,EAG	-	TWE(42.40)	3.60	2.80	10.69	गिरधर पुर	97
KR	CHHINRAMAU 3	ED,EAG	-	TWE(45.20)	7.20	8.00	39.96	असालत नगर	98
KR	CHHIBRAMAU 3	EAG	-	TWE(28.40)	13.60	0.40	14.66	रामपुर बैजू	99
KR	CHHIBRAMAU 2	-	-	TW(24.56)	14.00	0.00	5.15	गुसाईंनपुर	100
PR	CHHIBRAMAU 2	EA	-	TWE(255.60)	64.40	21.60	38.81	विशुनपुर हासिलपुर	101
PR	CHHIBRAMAU 6	EA	-	TWE(350.80)	57.60	54.80	48.32	खोजी पुर	102

1		3	4	5	6	7	8	9	10
103	Kunwarpur Banwari	343.58	3280 (473)	P(2),AC(2)	PHS(1)	W,HP	PO	(-5)	BS
104	Randhir Pur	210.84	1055 (172)	P(1)	CHW(1)	W,HP	-(-5)	-(-5)	-(-5)
105	Lalak Pur	94.70	467 (74)	P(1),M(1)	H(1)	W,HP	-(-5)	-(-5)	BS
106	Ahirua Rajaram Pur	372.72	1875 (283)	P(1),AC(4)	CHW(1)	W,HP,C	-(-5)	-(-5)	-(-5)
107	Alhanapur	171.99	1135 (179)	P(1),AC(1)	CHW(1)	W,HP	-(-5)	-(5-10)	-(5-10)
108	Araziwan Bhagwant Na	45.33	----------	U N - I N H A B I T E D	----------	गैर आबाद	----------		
109	Pranpur Palyura	212.46	1153 (138)	P(1)	PHC(1),PHS(1)	W,HP	-(-5)	-(5-10)	-(5-10)
110	Bhagwant Pur	276.00	1687 (250)	P(1),AC(2)	CHW(1)	W,HP	-(5-10)	-(5-10)	BS
111	Hamir Pur	97.13	646 (105)	-(-5)	CHW(1)	W,HP	-(-5)	-(-5)	-(-5)
112	Bhojpur Nigoh	88.22	356 (57)	P(2)	CHW(1)	W,HP	-(-5)	MON,SAT	-(-5)
113	Mahmoodpur Khas	237.15	1999 (315)	P(1),M(1),H(1) PUC(1)	CHW(1)	W,HP	-(-5)	-(-5)	BS
114	Thanpur Nigoh	55.04	320 (49)	-(-5)	CHW(1)	W,HP	-(-5)	-(-5)	-(-5)
115	Nand Grampur	121.41	459 (75)	-(-5)	CHW(1)	W,HP	-(-5)	-(5-10)	-(5-10)
116	Lokpur	167.14	1712 (209)	P(1),AC(3)	CHW(1)	W,HP	PO	-(5-10)	-(5-10)
117	Rampur Hirdai	157.42	750 (112)	P(1),AC(1)	CHW(1)	W,HP	-(-5)	-(5-10)	BS
118	Sardamai	417.86	1820 (291)	P(1)	CHW(1)	W,HP	-(-5)	-(-5)	-(-5)
119	Vishun Garh	780.64	6522 (966)	P(2),H(1),PUC(1)	H(1),PHC(1),PHS(1)	W,HP	PO	WED,SUN	BS
120	Dharnidharpur Nagari	222.17	2253 (335)	-(-5)	CHW(1)	W,HP	-(-5)	-(-5)	-(-5)

11	12	13	14	15	16	17	18	2	1
PR	CHHIBRAMAU 4	ED, EAG	-	TWE(189.60)	101.60	19.60	32.78	कुंवरपुर बनवारी	103
PR	CHHIBRAMAU 4	ED, EAG	-	TWE(129.20)	25.60	25.60	30.44	रनधीर पुर	104
KR	CHHIBRAMAU 3	ED, EAG	-	TWE(52.40)	21.20	3.60	17.50	लालकपुर	105
KR	CHHIBRAMAU 4	-	-	TW(162.00)	168.80	12.80	29.12	अहिरऊआ राजारामपुर	106
FP	CHHIBRAMAU 6	-	-	TW(92.00)	54.40	7.60	17.99	अल्हनापुर	107
KR	CHHIBRAMAU 5	-	-	TW(32.40)	6.80	2.40	3.73	अराजीवान भगवंत नगर	108
KR	CHHIBRAMAU 5	EAG	-	TWE(93.60)	77.20	22.80	18.86	प्रानपुर पल्योरा	109
PR	CHIBBRAMAU 5	EAG	-	TWE(187.20)	36.80	7.20	44.80	भगवंत पुर	110
KR	CHIBBRAMAU 4	-	-	TW(37.20)	40.40	15.60	3.93	हमीर पुर	111
FP	CHIBBRAMAU 4	-	-	TW(48.40)	25.20	8.00	6.62	भोजपुर निगोह	112
PR	CHIBBRAMAU 3	ED, EAG	-	TWE(156.00)	60.00	3.60	17.55	महमूदपुर खास	113
KR	CHIBBRAMAU 4	-	-	TW(36.40)	11.20	0.40	7.04	थानपुर निगोह	114
KR	CHIBBRAMAU 6	-	-	TW(56.00)	51.60	0.80	13.01	नंदग्रामपुर	115
KR	CHIBBRAMAU 6	-	-	TW(97.20)	42.00	4.40	23.54	लोकपुर	116
PR	CHIBBRAMAU 6	-	-	TW(111.00)	26.80	4.00	15.62	रामपुर ह्वय	117
FP	CHIBBRAMAU 9	-	-	TW(163.60)	198.40	21.60	34.26	सरदामई	118
PR	CHIBBRAMAU 10	ED, EAG	-	TWE(490.00)	209.20	17.20	64.24	विशुन गढ़	119
KR	CHIBBRAMAU 8	EAG	-	TWE(104.40)	105.60	0.80	11.37	धरनीधरपुर नगरिया	120

1	2	3	4	5	6	7	8	9	10
121	Asaitganj	625.24	3128 (429)	P(3),AC(3)	CHW(1)	W,HP	PO	-(-5)	-(-5)
122	Balrampur	167.54	570 (76)	AC(1)	CHW(1)	W,HP	-(-5)	-(5-10)	BS
123	Sukhram Pur	31.16	317 (45)	-(-5)	CHW(1)	W,TK,HP	-(-5)	-(5-10)	-(5-10)
124	Udaipur	76.49	393 (61)	AC(2)	CHW(1)	W,HP	-(-5)	-(-5)	-(-5)
125	Shekhpur	118.17	617 (88)	P(1)	PHS(1)	W,HP	-(-5)	-(5-10)	-(5-10)
126	Bhauraj Pur	301.09	1350 (174)	P(2),AC(1)	PHS(1)	W,HP	PO	-(5-10)	-(5-10)
127	Jagdish Pur	245.24	1049 (137)	P(1),M(1),H(1) PUC(1),AC(2)	CHW(1)	W,HP	-(-5)	-(5-10)	-(5-10)
128	Harhar Pur	135.75	703 (125)	P(1)	CHW(1)	W,HP,C	PO	-(-5)	-(-5)
129	Rasulabad	191.82	591 (86)	AC(1)	CHW(1)	W,HP,C	-(-5)	-(5-10)	-(5-10)
130	Usmanpur	215.70	1039 (165)	P(2),M(1)	PHS(1)	W,HP	-(-5)	-(5-10)	-(5-10)
131	Ninauli	147.31	344 (61)	-(-5)	CHW(1)	W,HP	-(-5)	-(5-10)	-(5-10)
132	Kairda	197.49	1065 (181)	P(1),AC(2)	CHW(1)	W,HP	-(5-10)	MON,FRI	-(5-10)
	Total :	29997.25	163786 24481	P(119),M(28) H(9),PUC(8) AC(136)	H(4),CWC(2) PHC(11),PHS(27) RP(11),CHW(95)				

11	12	13	14	15	16	17	18	2	1
PR	CHIBBRAMAU 8	EAG	-	TWE(295.20)	267.20	12.00	50.84	असल्लाबाद	121
PR	CHIBBRAMAU 5	EAG	-	TWE(79.60)	65.20	3.60	19.14	बलरामपुर	122
KR	CHHIBRAMAU 12	ED,EAG	-	TWE(20.40)	3.60	3.60	3.56	सुखराम पुर	123
KR	CHIBRAMAU 10	-	-	TW(44.00)	15.60	7.21	9.69	उदयपुर	124
KR	CHHIBRAMAU 14	-	-	TW(80.00)	17.60	3.60	16.97	शेखपुर	125
KR	CHHIBRAMAU 14	ED,EAG	-	TWE(148.93)	88.22	38.44	25.50	भउराजपुर	126
KR	CHHIBRAMAU 12	ED,EAG	-	TWE(154.00)	52.40	9.20	29.64	जगदीशपुर	127
KR	CHHIBRAMAU 10	-	-	TW(38.80)	69.60	5.60	21.75	हरहरपुर	128
KR	CHHIBRAMAU 12	ED,EAG	-	TWE(125.20)	44.40	11.20	11.02	रसुलाबाद	129
KR	CHHIBRAMAU 14	-	-	TW(162.00)	28.80	5.20	19.70	उसमानपुर	130
KR	CHHIBRAMAU 16	-	-	TW(114.80)	18.80	2.40	11.31	निनौली	131
KR	CHHIBRAMAU 18	-	-	TW(124.00)	45.20	5.60	22.69	कैरदा	132
योग :			14.80	TW(3454.08),TWE(12738.94)	8592.22	1658.19	3539.03		

VIKAS KHAND CHHIBRAMAU, TALGRAM, SAURIKH & HASERAN

(TAHSIL CHHIBRAMAU)

DISTRICT FARRUKHABAD

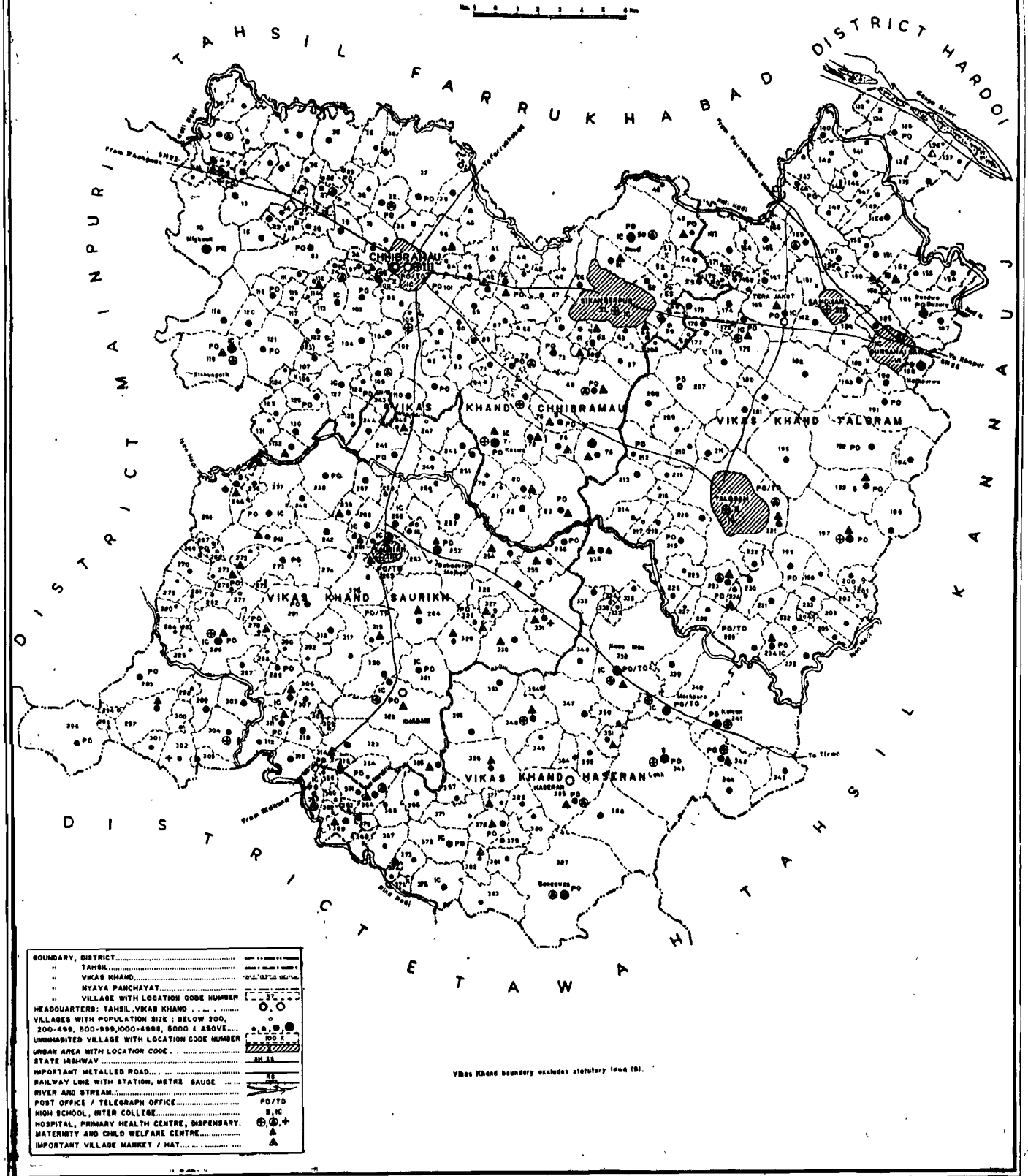

BOUNDARY, DISTRICT	
" TAHSIL	
" VIKAS KHAND	
" NYAYA PANCHAYAT	
" VILLAGE WITH LOCATION CODE NUMBER	37
HEADQUARTERS: TAHSIL, VIKAS KHAND	
VILLAGES WITH POPULATION SIZE : BELOW 200,	
200-499, 500-999, 1000-4999, 5000 & ABOVE	
UNINHABITED VILLAGE WITH LOCATION CODE NUMBER	100
URBAN AREA WITH LOCATION CODE	
STATE HIGHWAY	SH 88
IMPORTANT METALLED ROAD	
RAILWAY LINE WITH STATION, METRE GAUGE	RS
RIVER AND STREAM	
POST OFFICE / TELEGRAPH OFFICE	PO/TO
HIGH SCHOOL, INTER COLLEGE	S, IC
HOSPITAL, PRIMARY HEALTH CENTRE, DISPENSARY, MATERNITY AND CHILD WELFARE CENTRE	
IMPORTANT VILLAGE MARKET / HAT	

BASED UPON SURVEY OF INDIA MAP WITH THE PERMISSION OF THE SURVEYOR GENERAL OF INDIA.

© GOVERNMENT OF INDIA COPYRIGHT,1987

District Name : Farrukhabad

ग्राम में उपलब्ध जन सुविधायें - [यदि ग्राम में सुविधा उपलब्ध नहीं है तो डैश (-) लगाने के बाद ग्राम से जितनी दूरी पर सुविधायें उपलब्ध हैं वह दूरी मोटे तौर पर इस प्रकार कोष्ठकों -5 कि.मी., 5-10 कि.मी. एवं 10+ कि.मी. की सामान्य श्रेणियों में दी गयी है।
Amenities Available - [If not available within the village, a dash (-) has been shown in the column and next to it, in brackets, the distance in broad ranges viz. -5 Kms., 5-10 Kms. and 10+ Kms. of the nearest place where the facility is available has been given.]

लोकेशन कोड नं.	ग्राम का नाम	ग्राम का कुल क्षेत्रफल (हेक्टेयर में)	कुल जनसंख्या एवं परिवारों की संख्या	शैक्षणिक	चिकित्सा सम्बन्धी	पीने का पानी (पीने योग्य)	डाक और तार	बाजार/हाट का दिन/के दिन यदि कोई हों	संचार व्यवस्था (बस स्टाप, रेलवे स्टेशन, जल मार्ग
Location Code No.	Name of Village	Total area of the village (in hectares)	Total population and number of households	Educational	Medical	Drinking Water (Potable)	Post and Telegraph	Day(s) of market/hat, if any	Communications (Bus stop, Railway station, Water way)
1	2	3	4	5	6	7	8	9	10
C.D. Block :- Talgram						Tahsil :- Chhibramau			
133	Gurguch Pur	71.63	485 (89)	P(1),AC(1)	CHW(1)	W,HP	-(-5)	-(10+)	-(>10)
134	Katri Chiasar	27.52	----------	U N - I N H A B I T E D ----------		गैर आबाद	----------		
135	Chiasar Shahpur	410.36	2437 (406)	P(3),M(1),AC(3)	PHS(1)	W,HP	PO,PHONE	-(10+)	-(5-10)
136	Dharambans Pur	105.62	225 (35)	P(1)	CHW(1)	W,HP	-(-5)	WED,SUN	-(5-10)
137	Pharhan	138.40	742 (110)	P(1),AC(1)	CHW(1)	W,HP	-(5-10)	-(10+)	-(>10)
138	Badhaura	199.11	436 (59)	-(-5)	CHW(1)	W,HP	-(-5)	-(10+)	-(>10)
139	Bhanwar Garh	237.55	1170 (168)	P(1)	CHW(1)	W,HP	-(5-10)	-(10+)	-(>10)
140	Raura	143.26	1158 (193)	P(1),AC(1)	CHW(1)	W,HP	-(-5)	-(10+)	-(-5)
141	Jhusi Nagar	218.13	667 (110)	P(1),AC(1)	CHW(1)	W,HP	(10+)	-(10+)	-(-5)
142	Ganga Ganj Gurauli	878.02	961 (156)	P(1),AC(2)	CHW(1)	W	-(-5)	-(10+)	-(-5)
143	Amrauli	246.46	782 (131)	-(-5)	CHW(1)	W,HP	-(-5)	-(10+)	-(-5)
144	Bhaisia Pur	95.91	606 (98)	P(1)	PHS(1)	W,HP	PO	-(10+)	-(-5)

जिले का नाम : फ़र्रुखाबाद

भूमि प्रयोग Land Use
(अर्थात् भूमि के पृथक - पृथक वर्गों के अन्तर्गत क्षेत्रफल - हेक्टेयर में दशमलव के दो निकटतम अंकों में परिवर्तित)
(i.e. area under different type of land use in hectares rounded upto two decimal places)

ग्राम तक पहुँचने का मार्ग Approach to village	निकटतम कस्बा और उसकी दूरी (कि.मी. में) Nearest Town and distance (in Kms.)	बिजली की आपूर्ति Power supply	वन Forest	स्रोत द्वारा सिंचित Irrigated (by source)	असिंचित Unirrigated	कृषि योग्य बंजर भूमि (गोचर तथा उपवन सहित) Culturable waste (including gaucher and groves)	कृषि के लिये अनुपलब्ध क्षेत्र Area not available for cultivation	ग्राम का नाम Name of Village	लोकेशन कोड नं. Location code No.
11	12	13	14	15	16	17	18	2	1
विकास खण्ड :-	तालग्राम					तहसील :-		छिबरामऊ	
KR	GURSAHAIGANJ 10	-	-	TW(9.05)	47.21	3.15	12.22	गुरगुचपुर	133
KR	CGURSAHAIGANJ 13	-	-	TW(20.23)	5.00	0.00	2.29	कटरी चियासर	134
KR	GURSAHAIGANJ 12	-	-	TW(212.05)	186.00	12.31	0.00	चियासर साहपुर	135
KR	GURSAHAIGANJ 12	-	-	TW(18.89)	70.52	0.03	16.18	धरमबांस पुर	136
KR	GURSAHAIGANJ 12	-	-	TW(52.32)	50.03	22.05	14.00	फरहान	137
KR	GUSAINGANJ 11	-	-	TW(35.35)	15.15	102.39	46.22	बढौरा	138
KR	GURSAHAIGANJ 12	-	-	TW(95.45)	103.31	30.32	8.47	भंवर गढ़	139
KR	GURSAHAIGANJ 12	-	-	TW(52.32)	23.16	56.12	11.66	रौरा	140
KR	GURSAHAIGANJ 11	-	-	TW(62.48)	75.84	42.82	36.99	झूंसी नगर	141
PR	GJRSAHAIGANJ 12	-	-	TW(68.35)	67.04	49.09	58.85	गंगा गंज गुरौली	142
PR	GURSAHAIGANJ 12	-	3.12	TW(68.35)	67.04	49.09	58.86	अमरौली	143
KR	GURSAHAIGANJ 11	-	-	TW(35.65)	27.07	31.56	1.63	भैसिया पुर	144

1		3	4	5	6	7	8	9	10
145	Samiyanau	82.21	242 (24)	AC(1)	CHW(1)	W,HP	-(-5)	-(5-10)	-(5-10)
146	Tamiya Mau	266.69	1440 (230)	P(1),AC(1)	PHS(1)	W,HP	-(-5)	-(10+)	-(5-10)
147	Alamour	280.49	554 (93)	P(1)	CHW(1)	W,HP	-(-5)	-(5-10)	-(-5)
148	Raipur	160.26	639 (103)	P(1),AC(1)	CHW(1)	W,HP	-(-5)	-(5-10)	-(-5)
149	Maura	230.67	882 (147)	P(1),AC(1)	CHW(1)	W,HP	-(-5)	-(-5)	-(-5)
150	Bhurha	216.91	1037 (187)	P(1),AC(1)	CHW(1)	W,HP	-(-5)	-(-5)	-(-5)
151	Induia Ganj	498.98	2839 (404)	P(1),AC(2)	PHS(1)	W,HP	-(5-10)	-(5-10)	-(5-10)
152	Gandhaulia	192.63	1240 (175)	P(2),M(1)	CHW(1)	W,HP	-(5-10)	MON,WED	BS
153	Asaulia	271.95	824 (120)	P(2)	CHW(1)	W,HP	-(5-10)	-(5-10)	BS
154	Biland Pur	156.62	741 (120)	P(1)	CHW(1)	W,HP	-(-5)	-(5-10)	BSRS
155	Malik Pur	600.16	3050 (385)	P(1),M(1),AC(2)	PHC(1),PHS(1)	W,TW,HP	-(-5)	-(-5)	BS
156	Mirpur	105.22	509 (90)	P(1),AC(1)	CHW(1)	W,TW,HP	-(-5)	-(-5)	-(-5)
157	Anibojh	119.79	1684 (274)	P(1),M(1),AC(2)	CHW(1)	W,HP	-(-5)	-(-5)	-(-5)
158	Lalpur	71.63	711 (101)	P(1),AC(1)	CHW(1)	W,HP	-(-5)	-(-5)	-(-5)
159	Kazipurwa	19.02	376 (43)	-(-5)	CHW(1)	W,HP	-(-5)	-(-5)	-(-5)
160	Chak Bazyatt	18.62	----------	U N - I N H A B I T E D ----------		गैर आबाद	----------		
161	Samdhan Rural	658.02	----------	U N - I N H A B I T E D ----------		गैर आबाद	----------		
162	Rajla Mau	309.18	1683 (237)	P(2),AC(2)	CHW(1)	W,HP	-(-5)	-(-5)	-(-5)

11	12	13	14	15	16	17	18	2	1
KR	GURSAHAIGANJ 10	-	-	TW(36.86)	32.26	10.63	2.46	समियामऊ	145
KR	GURSAHAIGANJ 11	-	-	TW(54.86)	101.49	65.39	44.95	तमिया मऊ	146
KR	GURSAHAIGANJ 10	-	-	TW(71.86)	100.90	52.35	55.38	आलमपुर	147
KR	GURSAHAIGANJ 10	-	3.05	TW(66.86)	44.66	26.29	17.40	रायपुर	148
KR	GUSAIGANJ 10	-	-	TW(77.35)	38.04	35.85	79.43	मौरा	149
KR	GURSAHAIGANJ 10	-	-	TW(115.72)	75.13	0.32	25.74	भुड़हा	150
KR	GURSAHAIGANJ 10	-	-	TW(112.82)	113.05	102.38	170.73	इंदुइया गंज	151
KR	GURSAHAIFANJ 5	EAG	-	TW(72.38)	25.37	27.52	67.36	गंधोलिया	152
KR	GURSAHAIGANJ 5	-	-	TW(85.68)	72.71	23.87	89.69	असौलिया	153
PR	GURSAHAIGANJ 5	-	-	TW(55.69)	23.09	23.65	54.19	बिलंद पुर	154
PR	GIRSAHAIGANJ 5	ED, EAG	-	TWE(358.96)	72.02	12.38	156.80	मलिक पुर	155
KR	GURSAHAIGANJ 5	EAG	-	TWE(48.13)	48.09	0.00	9.00	मीरपुर	156
KR	GURSAHAIGANJ 5	EAG	-	TWE(90.10)	16.59	0.00	13.10	अनीबोझ	157
KR	GURSAHAIGANJ 10	EAG	-	TWE(35.18)	16.57	10.35	9.53	लालपुर	158
KR	GURSAHAIGANJ 2	-	-	TWE(10.05)	5.03	0.00	3.94	काजीपुरवा	159
KR	GURSAHAIGANJ 5	-	-	TWE(18.62)	0.00	0.00	0.00	चक बाज्यात	160
KR	GURSAHI [DAIGAN 5	-	-	TWE(218.39)	196.56	0.00	243.00	समधन देहात	161
PR	GURSAHAIGANJ 4	ED, EAG	-	TWE(159.76)	59.00	0.00	90.42	रजला मऊ	162

1	2	3	4	5	6	7	8	9	10
163	Ibrahimpur Nizampur	409.54	1949 (281)	P(1),AC( )	CHW(1)	W,HP	(-5)	(5-10)	(5-10)
164	Kabira Pur	94.29	432 (44)	P(1)	CHW(1)	W,HP	(-5)	(-5)	BS
165	Mahona	203.15	1359 (167)	P(1),M(1)	MHC(1)	W,TW,HP	-(5-10)	-(5-10)	BS
166	Jahangir Pur	97.93	375 (58)	AC(1)	CHW(1)	W,HP	-(5-10)	-(5-10)	-(5-10)
167	Sampurn Bahadur Pur	237.96	1259 (169)	P(1),M(1),H(1) PUC(1),AC(2)	CHW(1)	W,TW,HP	-(-5)	-(-5)	BS
168	Teri Jaikt	577.89	4453 (680)	P(1),M(1),H(1) PUC(1),AC(2)	PHS(1),RP(1),CHW(1)	W,TW,HP	PO	PUB,PRI	BS
169	Tadha	61.51	734 (115)	P(1),AC(1)	CHW(1)	W,TW,HP	-(-5)	-(-5)	-(-5)
170	Fakar Pur	77.70	713 (111)	P(1),AC(1)	CHW(1)	W,HP	-(-5)	-(-5)	-(-5)
171	Parchhit Pur	86.20	476 (75)	P(1),AC(1)	H(1)	W,HP	-(-5)	-(-5)	BS
172	Mohana Pur	64.35	234 (32)	P(1),AC(1)	CHW(1)	W,HP	PO	-(-5)	-(-5)
173	Rautamai	160.66	1755 (292)	P(1),AC(1)	CHW(1)	W,HP	-(-5)	-(-5)	-(-5)
174	Babrapur Makdumpur	165.14	1544 (249)	P(1),M(1),AC(1)	CHW(1)	W,HP	-(-5)	-(-5)	BS
175	Jagtia Pur	31.57	604 (94)	-(-5)	CHW(1)	W,HP	-(-5)	-(-5)	BS
176	Sarai Daulat	108.86	1090 (163)	P(2),M(1),AC(1)	CHW(1)	W,HP	-(-5)	-(-5)	BS
177	Almapur Gahlaut	87.82	570 (91)	P(1),AC(1)	CHW(1)	W,HP	-(-5)	-(-5)	-(5-10)
178	Naruia	280.45	2214 (291)	P(1),M(1),AC(2)	CHW(1)	W,HP	-(-5)	-(-5)	BS
179	Sarai Prayag	329.01	3478 (542)	P(5),M(2),H(1) PUC(1),AC(1)	H(1),CWC(1)	W,TW,HP	PO,PHONE	WED,SUN	-(5-10)
180	Tusauli	284.90	2376 (280)	P(1),M(1)	CHW(1)	W,HP	-(-5)	-(-5)	BS

11	12	13	14	15	16	17	18	2	1
PR	GURSAHAIGANJ 5	ED,EAG	-	TWE(268.38)	87.27	0.00	53.89	बिराहिमपुर निजामपुर	163
KR	GURSAHAIGANJ 10	ED,EAG	-	TWE(52.72)	24.14	0.00	17.13	कबीरा पुर	164
KR	GURSARAIGANJ 10	ED,EAG	-	TWE(15.15)	89.91	0.00	12.71	महोना	165
PR,KR	GURSAHAIGANJ 10	ED,EAG	-	TWE(61.95)	16.92	0.00	19.06	जहाँगीरपुर	166
PR	GURSAHAIGANJ 5	ED,EAG	-	TWE(25.35)	31.03	0.00	81.58	समगुरा बहादुर पुर	167
PR	GURSAHAIGANJ 5	EA	-	TWE(372.78)	96.84	0.00	108.27	तेराजाकेट	168
KR	GURSAHAIGANJ 10	ED,EAG	-	TWE(32.63)	15.89	0.00	12.99	टडहा	169
PR,KR	GURSAHAIGANJ 5	ED,EAG	-	TWE(48.60)	17.05	0.00	12.05	फकर पुर	170
PR	GURSAHAIGANJ 10	ED,EAG	-	TWE(70.35)	5.03	0.00	10.82	परिक्षतपुर	171
KR	GURSAHAIGANJ 10	ED,EAG	-	TWE(41.86)	14.11	0.00	8.38	मोहना पुर	172
PR	GURSAHAIGANJ 5	ED,EAG	-	TWE(137.60)	8.90	2.42	11.74	रऊतामई	173
KR	GURSAHAIGANJ 10	ED,EAG	-	TWE(140.30)	24.84	0.00	0.00	बबरापुर मकदूमपुर	174
PR	GURSAHAIGANJ 12	ED,EAG	-	TWE(19.17)	12.40	0.00	0.00	जगतिया पुर	175
PR	GURSAHAIGANJ 10	ED	-	TWE(72.32)	18.45	0.00	18.09	सराय दौलत	176
KR	GURSAHAIGANJ 10	EAG	-	TWE(32.40)	20.21	13.51	21.70	अलमापुर गहलौत	177
KR	GURSAHAIGANJ 10	ED,EAG	-	TW(148.76)	27.10	0.00	104.59	नरुइया	178
PR,KR	GURSAHAIGANJ 5	EAG	-	TWE(163.78)	119.78	0.00	45.45	सराय प्रयाग	179
PR,KR	GURSAHAIGANJ 5	EAG	-	TWE(169.76)	28.09	0.00	87.05	तुसौली	180

182	[illegible]	504.90	[illegible] (179)	P(1)	CHW(1)	W,HP	(-5)	(5-10)	-(5-10)
183	Rasulpur	157.02	1146 (186)	P(1)	CHW(1)	W,HP	(-5)	(-5)	(-5)
184	Ismail Pur	367.86	----------	U N - I N H A B I T E D	----------	गैर आबाद	----------		
185	Khando Pewar	202.35	1469 (241)	AC(1)	CHW(1)	W,TW,HP	-(5-10)	-(5-10)	-(5-10)
186	Dundwa Buzurg	441.11	7228 (1017)	P(1),M(1),AC(1)	CHW(1)	W,HP	PO,PHONE	-(5-10)	-(5-10)
187	Juned Pur	265.88	1863 (265)	P(1),AC(1)	PHS(1)	W,HP	-(5-10)	-(5-10)	BSRS
188	Majh Purwa	242.81	6808 (963)	P(1),AC(1)	CHW(1)	W,HP	PO,PHONE	-(5-10)	BS
189	Patti Uncha	27.52	----------	U N - I N H A B I T E D	----------	गैर आबाद	----------		
190	Larpur	252.93	2341 (359)	P(1)	PHS(1)	W,HP	-(-5)	-(-5)	BS
191	Uncha	840.53	4728 (724)	P(2)	CHW(1)	W,HP	PO	-(-5)	-(-5)
192	Tera Rabbu	925.11	2313 (385)	P(2)	PHS(1)	W,TW,HP	PO	-(5-10)	-(5-10)
193	Bar Gaon	579.92	2514 (403)	P(2),M(1),H(1)	CHW(1)	W,TW,HP	PO	TUE,SAT	BS
194	Gyanpur	318.09	1503 (211)	P(1)	CHW(1)	W,HP	-(-5)	-(5-10)	-(5-10)
195	Sakrahni	443.54	1713 (253)	P(1)	CHW(1)	W,TW,HP	-(-5)	-(5-10)	-(-5)
196	Narmau	912.16	2950 (393)	P(1),M(1)	CHW(1)	W,HP	-(-5)	-(-5)	BS
197	Amolar	1103.58	5005 (785)	P(1)	H(1),CWC(1),PHS(1)	W,TW,HP	PO	MON,FRI	BS
198	Madho Nagar	346.82	1271 (221)	P(1)	PHS(1)	W,HP	PO	-(-5)	BS

PR	GURSAHAIGANJ 10	ED,EAG	111.16	TWE(1[illegible].60)	63.50	16.[illegible]5	62.09	बिरौली	181
[illegible]	GURSAHAIGANJ 10	ED,EA		TWE(1[illegible].78)	11.77	0.00	[illegible]15.00	पनगवाँ	182
PR,KR	GURSAHAIGANJ 2	ED,EAG	-	TWE(130.05)	6.71	0.00	20.26	रसूलपुर	183
KR	GURSAHAIGANJ 6	-	-	TWE(183.83)	79.97	0.00	101.11	इस्माईलपुर	184
ER	GURSAHAIGANJ 6	EA	-	TWE(176.36)	9.42	0.00	16.57	खांडेदेवर	185
ER	GURSAHAIGANJ 6	EA		TWE(1[illegible].67)	[illegible].39	0.00	[illegible].35	डुन्डवा बुजुर्ग	186
PR	GURSAHAIGANJ 7	EA	-	TWE(156.35)	30.47	0.00	79.11	जुनेद पुर	187
PR	GURSAHAIGANJ 5	ED,EAG	-	TWE(163.75)	32.11	0.00	46.95	मझपुरवा	188
KR	GURSAHAIGANJ 1	-	-	TWE(15.35)	5.33	1.65	4.21	पट्टी ऊँचा	189
KR	GURSAHAIGANJ 1	ED,EAG	-	TWE(156.45)	62.44	0.42	33.62	लाड़पुर	190
PR	GURSAHAIGANJ 3	ED,EAG	3.00	TWE(696.89)	72.99	0.00	67.75	ऊँचा	191
PR	GURSAHAIGANJ 7	ED,EAG	2.56	TWE(766.76)	96.97	58.92	0.00	तेरारब्बू	192
PR	GURSAHAIGANJ 7	ED,EAG	34.77	TWE(177.40)	163.63	115.59	88.53	बरगाँव	193
PR	GURSAHAIGANJ 5	ED,EAG	37.14	TWE(183.75)	71.94	25.26	0.00	ग्यानपुर	194
PR	GURSAHAIGANJ 8	ED,EAG	13.67	TWE(168.61)	97.08	20.54	43.64	सकराहनी	195
KR	GURSAHAIGANJ 10	EAG	-	TWE(432.62)	373.64	35.72	70.18	नरमऊ	196
KR	GURSAHAIGANJ 10	ED,EAG	35.85	TWE(875.78)	88.08	40.53	63.34	अमोलर	197
KR	GURSAHAIGANJ 10	ED,EAG	37.33	TWE(183.36)	85.07	21.05	35.06	माधो नगर	198

1	3	4	5	6		8	9	10
[illegible]	[illegible]	56 (80)	P(1)	CHW(1)	W,TW,HP	-(-5)	-(-5)	-(-5)
200 Nepal Pur	156.67	798 (128)	P(1)	CHW(1)	W,HP	-(-5)	-(-5)	-(-5)
201 Kakraha	111.69	281 (36)	-(-5)	CHW(1)	W,HP	-(-5)	-(-5)	-(-5)
202 Chachiya Pur	114.53	106 (72)	P(1)	CHW(1)	W,HP	-(-5)	-(-5)	-(-5)
203 Singhna Pur	226.63	967 (157)	-(-5)	CHW(1)	W,HP	-(-5)	-(-5)	-(-5)
204 Akbara Pur	40.87	----------	U N - I N H A B I T E D	----------	गैर आबाद	----------		
205 Firoz Pur	127.07	595 (74)	P(1)	CHW(1)	W,HP	-(-5)	-(-5)	-(-5)
206 Walidad Pur	132.74	472 (59)	P(1)	CHW(1)	W,HP	-(-5)	-(-5)	-(-5)
207 Rohli	757.17	2247 (316)	P(2),M(1)	PHS(1)	W,HP	PO	-(-5)	HS
208 Silua Pur	386.48	2186 (300)	P(1)	PHS(1)	W,TW,HP	-(-5)	-(-5)	-(-5)
209 Kishan Pur	242.41	861 (118)	P(1),AC(1)	CHW(1)	W,HP	-(-5)	-(-5)	-(-5)
210 Atrauli	203.15	787 (100)	P(1),AC(1)	CHW(1)	W,HP	-(-5)	-(-5)	-(-5)
211 Mundala	170.38	1815 (212)	P(1),AC(1)	CHW(1)	W,HP	-(-5)	-(-5)	-(-5)
212 Bamrauli	100.36	952 (159)	P(1)	CHW(1)	W,HP	PO	-(-5)	-(-5)
213 Ranwan	551.59	2588 (426)	P(1),AC(1)	CHW(1)	W,HP	-(-5)	-(-5)	-(-5)
214 Admapur Urf Kapurapur	220.96	565 (87)	P(1),M(1)	CHW(1)	W,HP	-(-5)	-(-5)	HS
215 Musafir Pur	195.06	523 (77)	-(-5)	CHW(1)	W,TW,HP	-(-5)	-(-5)	-(-5)
216 Ayub Pur	123.03	386 (70)	-(-5)	CHW(1)	W,HP	-(-5)	-(-5)	-(-5)

11	12	13	14	15	16	17	18	2	1
KR	GURSAHAIGANJ 10	ED,EAG	3.00	TWE(179.76)	4.39	3.05	5.72	मवई	199
KR	GURSAHAIGANJ 10	EAG	4.05	TWE(113.49)	17.23	0.00	21.95	नेपाल पुर	200
KR	GIRSAHAIGANJ 10	EAG	1.50	TWE(85.90)	5.00	0.00	19.29	ककरहा	201
KR	GURSAHAIGANJ 10	-	2.00	TWE(89.68)	20.70	0.00	2.15	चचिया पुर	202
KR	GURSAHAIGANJ 10	EAG	6.23	TWE(178.32)	17.03	3.00	22.02	सिंहना पुर	203
KR	GURSAHAIGANJ 9		1.65	TWE(30.76)	5.99	1.99	0.00	अकबरा पुर	204
KR	GURSAHAIGANJ 8	EAG	-	TWE(100.60)	25.03	0.00	1.44	फिरोज पुर	205
KR	GURSAHAOGUNJ 10	-	-	TW(78.91)	9.27	33.94	10.62	वलीदादपुर	206
PR	GURSAHAIGANJ 10	ED	75.82	TW(346.46)	168.80	111.08	55.01	रोहली	207
KR	GURSAHAIGANJ 10	ED	-	TW(199.79)	37.62	30.73	118.34	सिलुआ पुर	208
KR	GURSAHAIGANJ 10	ED	6.51	TW(175.75)	5.78	2.36	52.01	किशन पुर	209
KR	GURSAHAIGANJ 10	ED	-	TW(185.96)	4.72	3.65	8.82	अतरौली	210
KR	GURSAHAIGANJ 10	-	5.62	TW(145.65)	8.08	2.24	8.80	मुन्डाला	211
PR	GURSAHAIGANJ 10	ED	2.56	TW(66.76)	29.62	1.42	0.00	बमरौली	212
KR	GURSAHAIGANJ 10	ED	10.05	TW(443.33)	32.45	15.65	50.00	रनवाँ	213
KR	GIRSAHAIGANJ 10	-	5.00	TW(193.96)	19.09	0.00	2.91	अदमापुर उर्फ कपूरापुर	214
KR	GURSAHAIGANJ 10	ED,EAG	-	TWE(140.72)	24.02	15.43	14.89	मुसाफिरपुर	215
PR	GURSAHAIGANJ 2	EAG	-	TW(98.08)	6.87	5.28	12.80	अयूब पुर	216

1	2	3	4	5	6	7	8	9	10
217	Basti Pur	145.28	340 (58)	-(-5)	CHW(1)	W,HP	-(-5)	-(-5)	-(-5)
218	Umar Pur	113.72	895 (123)	-(-5)	CHW(1)	W,HP	-(-5)	-(-5)	-(-5)
219	Jaraman Almapur	348.50	1395 (206)	P(1)	CHW(1)	W,HP	PO	-(-5)	-(-5)
220	Chand Pura	195.87	1595 (244)	-(-5)	CHW(1)	W,HP	-(-5)	-(-5)	-(-5)
221	Talgram Rural	1513.53	4269 (715)	P(6),M(5)	PHC(1)	W,HP	PTO,PHONE	WED,SUN	BS
222	Gadnapur Kazi	196.27	1198 (201)	P(1)	CHW(1)	W,HP	-(-5)	-(-5)	BS
223	Salem Pur	331.85	1846 (280)	P(1),M(1)	PHC(1),PHS(1)	W,HP	PO	TUE,SAT	BS
224	Asafpur Patti	60.30	518 (72)	M(1)	CHW(1)	W,HP	-(-5)	MON,SAT	BS
225	Govindpur Urf Koolap	200.32	547 (81)	P(2)	CHW(1)	W,TW,HP	-(-5)	-(-5)	-(-5)
226	Neknam Pur	171.99	642 (98)	-(-5)	CHW(1)	W,HP	-(-5)	-(-5)	-(-5)
227	Barai	145.69	469 (69)	P(1)	CHW(1)	W,HP	-(-5)	-(-5)	-(-5)
228	Tilak Sarai	185.16	695 (104)	P(1),M(1)	CHW(1)	W,HP	-(-5)	-(-5)	BS
229	Sakarbara Baghulai	424.51	1749 (287)	P(1)	CHW(1)	W,HP	PTO	-(-5)	BS
230	Pukhrawan	303.92	1312 (222)	P(1)	CHW(1)	W,HP	-(-5)	-(-5)	-(-5)
231	Bhawani Sarai	185.75	1137 (182)	P(1)	CHW(1)	W,TW,HP	-(-5)	-(-5)	-(-5)
232	Baisapur	132.33	671 (100)	P(1),M(1)	CHW(1)	W,HP	-(-5)	-(-5)	BS
233	Gadaura	142.45	672 (101)	P(1)	CHW(1)	W,HP	-(-5)	-(-5)	-(-5)
234	Tahpur	230.67	1485 (228)	P(2),M(1),PUC(1)	CHW(1)	W,TW,HP	PO	FRI,SUN	BS

11	12	13	14	15	16	17	18	2	1
KR	GURSAHAIGANJ 10	EA	-	TW(126.26)	4.59	3.52	10.91	हाजिरपुर	217
KR	GURSAHAIGANJ 10	-	-	TW(95.74)	7.94	3.56	6.48	उमर पुर	218
KR	GURSAHAIGANJ 10	-	20.53	TW(185.87)	97.75	30.31	4.04	जरामऊ अलमापुर	219
KR	GURSAHAIGANJ 10	-	5.62	TW(162.85)	12.91	2.21	12.28	चंद पुरा	220
PR	GURSAHAIGANJ 5	ED	38.65	TW(1012.75)	203.13	105.85	153.12	तालग्राम देहात	221
KR	GUESAHAIGANJ 10	-	-	TW(122.56)	52.88	17.72	3.11	गदनापुर काजी	222
KR	GURSAHAIGANJ 10	ED,EAG	-	TWE(113.82)	87.95	75.63	54.45	सलेम पुर	223
KR	GURSAHAIGANJ 10	EA	-	TW(12.22)	8.33	0.76	38.99	आसफपुर पट्टी	224
KR	GURSAHAIGANJ 10	EAG	16.32	TW(135.96)	17.42	5.35	25.27	गोविंदपुर उर्फ कूलापुर	225
KR	GURSAHAIGANJ 10	-	5.51	TW(118.32)	0.00	38.11	10.05	नेकनामपुर	226
KR	GURSAHAIGANJ 10	-	-	TW(93.82)	38.42	1.59	11.86	बरई	227
FP	GURSAHAIGANJ 10	-	-	TW(107.32)	55.08	1.72	21.23	तिलक सराय	228
KR	GURSAHAIGANJ 10	EA	-	TWE(283.49)	87.27	2.68	51.07	सकरबारा बधुलई	229
KR	GUESAHAIGANJ 11	-	-	TW(167.80)	68.22	27.58	40.32	पुखरावाँ	230
KR	GURSAHAIGANJ 12	EAG	-	TW(108.66)	36.76	0.18	40.15	भवानी सराय	231
KR	GURSAHAIGANJ 11	ED,EAG	0.40	TWE(86.06)	13.35	1.35	31.17	बेसापुर	232
KR	GURSAHAIGINJ 12	-	-	TW(112.12)	6.20	0.00	24.13	गदौरा	233
PR	GURSAHAIGUNJ 11	EA	-	TWE(142.98)	47.34	1.01	39.34	ताहपुर	234

1	2	3	4	5	6	7	8	9	10
29	Pikul Kalyan	966.16	1754 (269)	-(-5)	CHW(1)	W,III	-(-5)	-(-5)	-(-5)
	Total :	28857.65	141508 21266	P(102),M(27) H(5),PUC(4) AC(50)	H(3),MH(1) CWC(3),PHC(3) PHS(15),RP(1) CHW(79)				

11	12	13	14	15	16	17	18	2	1
KR	GURSAHAOGUNJ 12	-	-	TW(463.12)	40.00	16.05	46.96	टिकरी कलसान	235
			517.95	TW(6589.35),TWB(9838.63)	5184.98	1737.64	4076.76		

VIKAS KHAND CHHIBRAMAU, TALGRAM, SAURIKH & HASERAN

(TAHSIL CHHIBRAMAU)

DISTRICT FARRUKHABAD

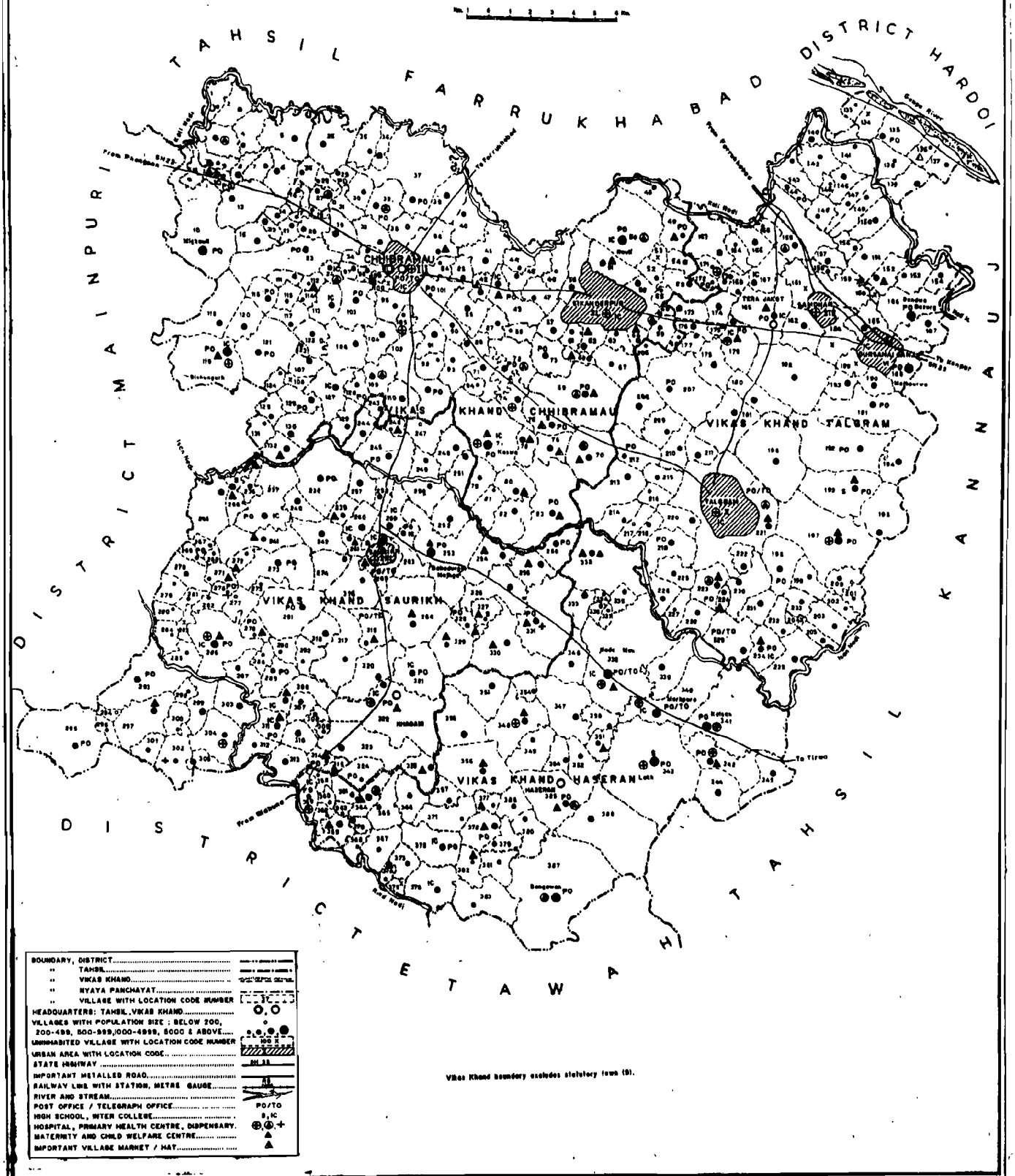

BASED UPON SURVEY OF INDIA MAP WITH THE PERMISSION OF THE SURVEYOR GENERAL OF INDIA.

© GOVERNMENT OF INDIA COPYRIGHT, 19--

District Name : Farrukhabad

ग्राम में उपलब्ध जन सुविधायें - [यदि ग्राम में सुविधा उपलब्ध नहीं है तो डैश (-) लगाने के बाद ग्राम से जितनी दूरी पर सुविधायें उपलब्ध है यह दूरी मोटे तौर पर इस प्रकार कोष्ठकों -5 कि.मी., 5-10 कि.मी. एवं 10+ कि.मी. की सामान्य श्रेणियों में दी गयी है।
Amenities Available - [If not available within the village, a dash (-) has been shown in the column and next to it, in brackets, the distance in broad ranges viz. -5 Kms., 5-10 Kms. and 10+ Kms. of the nearest place where the facility is available has been given.]

लोकेशन कोड नं.	ग्राम का नाम	ग्राम का कुल क्षेत्रफल (हेक्टेयर में)	कुल जनसंख्या एवं परिवारों की संख्या	शैक्षणिक	चिकित्सा सम्बन्धी	पीने का पानी (पीने योग्य)	डाक और तार	बाजार/हाट का दिन/के दिन, यदि कोई हों	संचार व्यवस्था (बस स्टाप, रेलवे स्टेशन, जल मार्ग
Location Code No.	Name of Village	Total area of the village (in hectares)	Total population and number of households	Educational	Medical	Drinking Water (Potable)	Post and Telegraph	Day(s) of market/hat, if any	Communications (Bus stop, Railway station, Water way)
1	2	3	4	5	6	7	8	9	10
C.D. Block :- Saurikh						Tahsil :- Chhibramau			
236	Sarai Bhagmal	126.67	757 (155)	P(1)	CHW(1)	W,HP	-(-5)	WED,SUN	-(5-10)
237	Paraur	596.10	2917 (437)	P(3),M(1),H(1) PUC(1)	PHS(1)	W,HP	PO	WED,SUN	-(5-10)
238	Behta Rampur	755.15	3755 (554)	P(4),M(1)	CHW(1)	W,HP	PO	TUE,SAT	-(5-10)
239	Khan Pur	129.50	752 (118)	P(1)	PHS(1)	W,HP	-(-5)	TUE,SAT	-(-5)
240	Izil Pur	168.76	1283 (218)	P(1)	CHW(1)	W,HP	-(-5)	-(5-10)	-(5-10)
241	Sarai Kayam	371.51	945 (169)	-(-5)	CHW(1)	W,HP	-(-5)	WED,SUN	-(5-10)
242	Rasul Pur	308.78	1555 (225)	P(1)	CHW(1)	W,HP	-(-5)	-(-5)	-(-5)
243	Raja Pur	92.27	580 (74)	P(1)	CHW(1)	W,HP	-(-5)	-(-5)	-(-5)
244	Kharauli	186.56	1082 (148)	P(1)	CHW(1)	W,HP	-(-5)	-(5-10)	-(-5)
245	Jafra Bad	99.96	2787 (445)	P(2),M(1)	PHS(1)	W,HP	PO	-(5-10)	BS
246	Birahim Pur	74.06	387 (61)	-(-5)	CHW(1)	W,HP	-(-5)	TUE,SAT	-(-5)
247	Hasanpur Partapur	200.32	322 (65)	-(-5)	CHW(1)	W,HP	-(-5)	-(5-10)	-(-5)

जिले का नाम : फर्रुखाबाद

भूमि प्रयोग Land Use
(अर्थात् भूमि के पृथक - पृथक वर्गों के अन्तर्गत क्षेत्रफल - हेक्टेयर में दशमलव के दो निकटतम अंकों में परिवर्तित)
(i.e. area under different type of land use in hectares rounded upto two decimal places)

ग्राम तक पहुँचने का मार्ग Approach to village	निकटतम कस्बा और उसकी दूरी (कि.मी. में) Nearest Town and distance (In Kms.)	बिजली की आपूर्ति Power supply	वन Forest	स्रोत द्वारा सिंचित Irrigated (by source)	असिंचित Unirrigated	कृषि योग्य बंजर भूमि (गोचर तथा उपवन सहित) Culturable waste (including gaucher and groves)	कृषि के लिये अनुपलब्ध क्षेत्र Area not available for cultivation	ग्राम का नाम Name of Village	लोकेशन कोड नं. Location code No.
11	12	13	14	15	16	17	18	2	1
विकास खण्ड :-	सौरिख						तहसील :-	छिबरामऊ	
KR	SAURIKH 8	-	1.60	GC(46.40),TW(52.80)	7.60	11.60	6.67	सराय भागमल	236
PR	SAURIKH 8	EA	0.40	GC(311.60),TWE(42.60)	130.00	73.20	38.30	परौर	237
PR	SAURIKH 6	EAG	31.60	GC(60.00),TWE(344.00)	164.80	119.60	53.15	बेहटा रामपुर	238
PR	SAURIKH 3	ED,EAG	7.20	GC(7.20),TWE(76.00)	16.40	12.40	17.50	खान पुर	239
PR	SAURIKH 5	EAG	7.20	GC(30.40),TWE(93.20)	6.00	14.80	17.16	इजिलपुर	240
PR	SAURIKH 7	-	1.20	GC(147.60),TW(38.80)	55.20	118.31	10.40	सराय कायम	241
PR	SAURIKH 2	EA	1.60	GC(48.80),TWE(114.80)	64.40	48.80	30.38	रसूल पुर	242
KR	CHIBRA MAU 4	-	4.00	GC(16.00),TW(44.80)	14.00	6.00	7.47	राजा पुर	243
KR	SAURIKH 7	-	2.00	TW(131.60)	20.80	4.40	27.76	खरौली	244
PR	SAURIKH 3	EAG	8.00	TWE(46.80)	7.60	26.80	10.76	जाफराबाद	245
KR	SAURIKH 6	-	0.80	TW(40.40)	14.80	8.80	9.26	बिराहिमपुर	246
KR	SAURIKH 7	-	6.00	GC(4.80),TW(86.80)	83.60	6.00	13.12	हसनपुर परतापुर	247

1	2	3	4	5	6	7	8	9	10
248	Baroda	301.49	1307 (206)	P(1)	PHS(1)	W,HP	-(-5)	(-5)	-(-5)
249	Atrauli	159.04	746 (144)	P(1)	CHW(1)	W,HP	-(-5)	-(5-10)	-(-5)
250	Kuska	239.17	924 (119)	P(2)	CHW(1)	W,HP	-(-5)	-(-5)	-(-5)
251	Kunwarpur Kasawa	194.66	1216 (177)	P(1)	CHW(1)	W,HP	-(-5)	-(-5)	-(5-10)
252	Kathgra	321.32	1116 (167)	P(1)	CHW(1)	W,TW,HP	-(-5)	-(-5)	-(-5)
253	Bahadurpur Majhgawan	1055.83	5800 (877)	P(4),M(2)	MWC(1)	W,TW,HP	PO	-(-5)	BS
254	Phulan Pur	115.34	1063 (181)	P(3)	CHW(1)	W,TW,HP	-(-5)	TUE,SAT	BS
255	Sahroi	253.74	2151 (344)	P(1),M(1)	CHW(1)	W,TW,HP	-(-5)	WED,SAT	-(-5)
256	Sarai Theku	403.07	1578 (210)	P(1),M(1)	CHW(1)	W,TW,HP	PO	-(5-10)	-(-5)
257	Alahdad Pur	201.13	1252 (187)	P(1),M(1)	CHW(1)	W,TW,HP	-(-5)	-(-5)	-(-5)
258	Sarda Pur	133.14	815 (133)	-(-5)	CHW(1)	W,TW,HP	-(-5)	-(-5)	BS
259	Kayam Pur	239.58	1946 (292)	P(1),H(1),PUC(1)	CHW(1)	W,HP	-(-5)	-(-5)	-(-5)
260	Kabirpur	184.94	2444 (371)	P(1),PUC(1)	CHW(1)	W,TW,HP	-(-5)	-(-5)	-(-5)
261	Shankar Pur	71.63	786 (103)	P(1)	MWC(1)	W,HP	-(-5)	-(-5)	-(-5)
262	Saurikh Rural	354.51	829 (132)	P(7),M(3),H(1) PUC(1)C(1)I(1)	PHC(1),D(1),FPC(1)	W,HP	PO,PTO,PHONE	TUE,SAT	BS
263	Alipur	112.91	795 (124)	P(1),H(1),PUC(1)	CHW(1)	W,HP	PO	-(-5)	-(-5)
264	Gorakhpur Harbhanpur	792.78	3013 (474)	P(2)	PHS(1)	W,HP	-(5-10)	THU,SUN	BS
265	Daultabad	473.48	2178 (338)	P(2),M(1)	PHS(1)	W,HP	-(-5)	-(-5)	-(>10)

11	12	13	14	15	16	17	18	2	1
KR	CHHIBRAMAU 7	-	6.80	GC(2.40),TW(98.00)	141.60	19.40	34.29	बटेला	248
KR	SAURIKH 6	-	13.60	TW(77.60)	40.40	11.20	16.24	अतरौली	249
KR	SAURIKH 3	-	2.00	TW(118.80)	65.60	19.60	33.17	कुसका	250
KR	CHHIBRAMAU 13	-	2.40	TW(112.00)	45.60	15.20	19.46	कुंवरपुर कसावा	251
PR,KR	SAURIKH 3	-	2.80	W(6.00),T(145.20)	101.60	49.60	16.12	कटगरा	252
PR	SAURIKH 2	EA	6.80	GC(332.80),TWE(268.80)	184.40	187.00	20.00	बहादुरपुर मझगवां	253
PR	SAURIKH 8	EA	2.00	GC(10.00),TWE(50.40)	24.20	20.40	8.34	फूलन पुर	254
KR	SAURIKH 10	EA	1.60	TWE(144.80)	50.00	19.60	37.74	सहरोई	255
KR	SAURIKH 10	-	5.20	GC(57.60),W(6.40) TW(144.80)	10.40	26.80	151.87	सराय ठेकू	256
PR,KR	SAURIKH 2	EAG	3.60	TW(95.20)	35.20	52.20	15.13	अलाहदादपुर	257
PR	SAURIKH 2	ED,EAG	0.80	TWE(89.60)	16.00	12.40	14.34	सरदापुर	258
PR	SAURIKH 1	EAG	-	GC(72.40),TW(42.40)	25.60	69.20	29.98	कायम पुर	259
PR,KR	SAURIKH 1	EAG	8.80	GC(48.80),TWE(52.00)	43.20	14.40	17.74	कबीरपुर	260
KR	SAURIKH 2	EAG	-	GC(10.00),TWE(18.00)	19.20	10.00	14.43	शंकर पुर	261
PR	SAURIKH 7	EA	6.00	GC(134.00),TWE(34.80)	13.20	84.00	82.51	सीरिख देहात	262
KR	SAUEIKH 1	EAG	-	GC(69.60),TWE(12.80)	12.00	3.20	15.31	अलीपुर	263
KR	CHHIBRAMAU 12	EAG	4.40	GC(214.00),TWE(223.20)	46.80	209.60	94.78	गोरखपुर हरभानपुर	264
KR	CHHIBRAMAU 21	-	13.60	GC(77.20),TW(25.20)	69.20	228.40	59.88	दौलताबाद	265

1		3	4	5	6	7	8	9	10
266	Arifpur	107.24	1060 (146)	P(1),H(1)	CHW(1)	W,HP	-(-5)	WED,SUN	-(5-10)
267	Majho Pur	70.82	463 (71)	P(1),M(1)	CHW(1)	W,HP	PO	-(-5)	BS
268	Bhagwant Pur	94.63	195 (25)	-(-5)	CHW(1)	W,HP	-(-5)	-(-5)	BS
269	Dinapur	55.85	326 (60)	P(1)	CHW(1)	W,HP	-(-5)	-(5-10)	BS
270	Bibipur	222.98	535 (100)	P(1)	CHW(1)	W,HP	-(-5)	-(-5)	-(-5)
271	Wahidpur	74.06	255 (36)	-(-5)	CHW(1)	W,HP	-(-5)	MON,THU	-(-5)
272	Bundha Nagrya	84.99	461 (52)	P(1)	CHW(1)	W,HP	-(-5)	WED,SUN	-(-5)
273	Birpur	534.99	2247 (322)	P(1),M(1)	PHS(1)	W,HP	PO	-(5-10)	BS
274	Sultanpur	231.08	915 (126)	P(1),M(1)	CWC(1)	W,HP	-(-5)	-(-5)	BS
275	Kirrana	93.48	283 (60)	P(1)	CHW(1)	W,HP	-(-5)	-(-5)	BS
276	Mirzapur	95.51	226 (45)	P(1)	CHW(1)	W,HP	PO	-(-5)	BS
277	Umarpur	202.75	183 (21)	-(-5)	CHW(1)	W,HP	-(-5)	-(-5)	BS
278	Ishampur	111.69	140 (29)	P(1)	CHW(1)	W,HP	PO,PHONE	TUE,SAT	-(-5)
279	Sadarpur	743.41	488 (74)	-(-5)	CHW(1)	W,HP	-(-5)	-(-5)	-(-5)
280	Narha	116.96	276 (37)	P(1)	CHW(1)	W,HP	-(-5)	-(-5)	-(-5)
281	Patti	84.99	381 (59)	-(-5)	CHW(1)	W,HP	-(-5)	-(-5)	-(-5)
282	Palahar	55.44	272 (38)	-(-5)	CHW(1)	W,HP	-(-5)	-(-5)	-(-5)
283	Ghuspura	40.06	----------	U N - I N H A B I T E D	----------	गैर आबाद	----------		

11	12	13	14	15	16	17	18		1
KR	CHIBRAMAU 22	-	2.40	TW(7.20)	62.00	30.80	4.84	अरफिपुर	266
KR	CHIBRAMAU 29	-	1.20	GC(18.40),TW(14.00)	0.40	10.40	26.42	मझो पुर	267
KR	CHIBRAMAU 20	-	0.40	GC(2.00),TW(26.40)	5.20	3.60	17.03	भगवंत पुर	268
KR	CHIBRAMAU 21	-	0.40	GC(33.20)	0.00	7.60	14.65	दीनापुर	269
KR	CHHIBRAMAU 23	-	-	GC(118.80)	8.80	38.00	57.38	बीबीपुर	270
KR	CHIBRAMAU 19	-	-	GC(41.20)	0.00	7.20	25.66	वाहिदपुर	271
KR	CHIBRAMAU 18	-	0.40	GC(41.60),TW(15.60)	0.00	10.40	16.99	बुंधा नगरिया	272
KR	CHIBRAMAU 16	EAG	2.00	GC(50.40),TWE(252.80)	32.40	112.00	85.39	बीरपुर	273
PR,KR	CHIBRAMAU 1	-	-	GC(53.20),TW(48.00)	59.60	34.80	35.48	सुल्तानपुर	274
PR	CHIBRAMAU 1	-	-	GC(18.80),TW(40.00)	2.80	20.80	11.08	किरांना	275
PR	CHIBRAMAU 21	-	-	GC(44.80),TW(3.60)	2.80	20.80	23.51	मिर्जापुर	276
PR	CHIBRAMAU 21	-	-	GC(122.00),TW(3.60)	3.20	11.20	62.75	उमरपुर	277
KR	CHIBRAMAU 19	-	-	GC(17.60),TW(33.20)	17.20	11.60	32.09	ईशमपुर	278
KR	CHIBRAMAU 29	-	-	GC(716.40)	0.00	6.00	21.01	सदरपुर	279
KR	CHIBRAMAU 28	-	-	GC(52.00)	3.60	37.20	24.16	नरहा	280
KR	CHIBRAMAU 2	-	-	GC(52.40),TW(3.20)	0.40	7.60	21.39	पट्टी	281
KR	CHIBRAMAU 28	-	-	GC(36.80),TW(2.80)	0.40	5.60	9.84	पलाहार	282
KR	CHHIBRAMAU 25	-	0.40	GC(13.20),W(0.40) TW(12.40)	2.00	3.20	8.46	धुसपुरा	283

1	2	3	4	5	6	7	8	9	10
284	Atrampur	161.00	1? (41)	P(1)	CHW(1)	W,HP,R	-(-5)	-(-5)	-(-5)
285	Deripur	139.21	412 (74)	P(1)	PHS(1)	W,HP,R	-(-5)	-(-5)	-(-5)
286	Saktawa	743.41	6783 (974)	P(3),M(2),H(2) PUC(1)C(1)	H(1),PHC(1),PHS(1)	W,HP	PO	MON,THU	BS
287	Sikandarpur	267.10	782 (141)	-(-5)	MWC(1)	W,HP,R	PO	-(-5)	-(-5)
288	Deopur	79.32	238 (34)	P(1)	PHS(1)	W,HP,R	-(-5)	-(-5)	-(-5)
289	Baigawan	233.91	864 (132)	-(-5)	CHW(1)	W,HP	PO	-(-5)	-(-5)
290	Rasulpur	143.66	499 (75)	P(1)	CHW(1)	W,HP	-(-5)	-(-5)	-(-5)
291	Salempur Raupalpur	585.18	2032 (306)	P(3)	PHS(1)	W,HP	PO	-(-5)	BS
292	Bikupur	131.93	279 (47)	-(-5)	CHW(1)	W,HP	-(-5)	-(-5)	-(-5)
293	Sharifabad	625.24	2181 (349)	P(1)	CHW(1)	W,HP	PO	-(-5)	-(5-10)
294	Bhaureta	61.51	84 (16)	-(-5)	CHW(1)	W,HP	-(-5)	-(-5)	-(5-10)
295	Darauna	1122.60	3455 (495)	P(3),M(1)	PHS(1)	W,HP	PO	-(5-10)	-(5-10)
296	Bahadur Pur	99.15	321 (44)	-(-5)	PHS(1)	W,HP	-(-5)	-(5-10)	-(5-10)
297	Darauni	465.39	2947 (460)	P(1)	PHS(1)	W,HP	-(-5)	TUE,FRI	-(5-10)
298	Raghunath Pur	7.69	307 (41)	P(1)	CHW(1)	W,HP	-(-5)	-(-5)	-(-5)
299	Nagla Khem Karan	234.32	1241 (189)	P(1)	PHS(1)	W,TW,HP R	-(-5)	-(-5)	-(-5)
300	Nagla Bishuna	117.77	467 (66)	-(-5)	CHW(1)	W,TK,HP	-(5-10)	-(-5)	-(5-10)
301	Misrabad	157.42	546 (80)	M(1)	CHW(1)	W,HP	-(5-10)	-(-5)	-(5-10)

11	12	13	14	15	16	17	18		1
KR	CHIBRAMAU 26	-	1.60	GC(68.80)	10.40	77.20	3.98	अजायबपुर	284
PR	CHIBRAMAU 29	ED,EAG	0.80	TW(61.60)	17.60	41.20	18.01	देवीपुर	285
PR	CHIBRAMU 23	ED,EAG	-	TWE(527.20)	66.80	63.20	86.21	सकरावा	286
KR	CHIBRAMAU 22	-	0.40	TW(143.20)	40.40	46.80	36.30	सिकंदरपुर	287
KR	CHIBRAMAU 24	-	-	GC(16.00),TW(25.20)	1.60	18.40	18.12	देवपुर	288
KR	CHIBRAMAU 22	-	0.40	GC(41.20),TW(95.60)	24.40	52.00	20.31	बैगवाँ	289
KR	CHIBRAMAU 22	-	-	GC(100.00)	3.20	15.60	24.86	रसूलपुर	290
PR,KR	CHIBRAMAU 10	-	1.20	GC(240.00),TW(77.20)	92.00	63.20	111.58	सलेमपुर रउपालपुर	291
KR	CHIBRAMAU 21	-	2.00	GC(52.40),TW(8.40)	11.60	10.40	47.13	बिकुपुर	292
KR	CHHIBRAMAU 30	-	70.00	GC(48.00),TW(107.60)	82.40	263.20	53.64	सर्राफाबाद	293
KR	CHHIBRAMAU 31	-	-	TW(38.80)	8.40	7.20	7.11	भौरेंटा	294
KR	CHIBRAMAU 20	-	10.80	TW(458.00)	137.60	204.00	312.20	डडौना	295
PR	CHIBRAMAU 2	-	-	TW(39.60)	20.80	18.00	20.75	बहादुर पुर	296
KR	CHIBRAMAU 4	-	7.20	TW(248.40)	67.80	118.40	23.59	डड़ौनी	297
KR	CHIBRAMAU 3	-	0.40	TW(2.40)	0.80	1.80	2.29	रघुनाथ पुर	298
KR	CHIBRAMAU 1	-	54.80	TW(116.80)	6.40	34.80	21.52	नगला खेम करन	299
KR	CHIBRAMAU 14	-	-	TW(50.80)	11.60	12.40	42.97	नगला बिशुना	300
KR	CHIBRAMAU 2	-	-	TW(38.00)	8.00	8.00	103.42	मिश्राबाद	301

1	2	3	4	5	6	7	8	9	10
302	Niyamat Pur	283.69	724 (96)	-(-5)	D(1)	W,HP	-(-5)	-(-5)	-(-5)
303	Bajheri	276.40	1107 (150)	P(1)	CHW(1)	W,HP,R	-(-5)	-(-5)	-(-5)
304	Marhi	301.49	750 (133)	P(1)	H(1)	W,HP	-(-5)	-(-5)	-(-5)
305	Dilawar Pur	197.49	1226 (200)	P(1)	CHW(1)	W,HP	-(-5)	-(-5)	-(-5)
306	Sharifpur	354.10	1726 (257)	P(1)	PHS(1)	W,HP	-(-5)	WED,SAT	-(5-10)
307	Kutubpur	131.12	805 (138)	P(1),M(1),H(1) PUC(1)	CHW(1)	W,HP	-(-5)	-(5-10)	-(5-10)
308	Alupur	95.91	491 (77)	-(-5)	CHW(1)	W,HP	-(-5)	-(5-10)	-(5-10)
309	Udela Pur	37.64	216 (32)	P(1),M(1)	CHW(1)	W,HP	-(-5)	-(5-10)	-(5-10)
310	Mukhra	161.88	1032 (159)	P(1)	CHW(1)	W,HP	-(-5)	-(-5)	-(-5)
311	Murra	150.54	1184 (186)	P(1),M(1),H(1) PUC(1)	CHW(1)	W,HP	PO	THU,SUN	-(-5)
312	Bilam Pur	239.17	765 (122)	P(1),M(1)	CHW(1)	W,HP	-(-5)	-(-5)	-(-5)
313	Bausia	276.00	1033 (172)	P(1)	CHW(1)	W,HP,R	-(-5)	-(-5)	-(-5)
314	Bhawal Pur	80.13	459 (71)	P(1),M(1)	CHW(1)	W,HP	PO	MON,FRI	BS
315	Shivsingh Pur	74.06	1153 (167)	P(1)	CHW(1)	W,HP	-(-5)	-(-5)	-(-5)
316	Hushe Pur	433.01	653 (90)	P(1),M(1)	CHW(1)	W,HP	-(-5)	-(-5)	-(-5)
317	Ruppur	283.28	968 (133)	P(1)	CHW(1)	W,HP	-(-5)	-(-5)	-(-5)
318	Bautham	548.35	2481 (434)	P(4)	PHS(1)	W,HP	-(5-10)	-(5-10)	-(5-10)
319	Husnepur	199.11	807 (126)	P(1)	CHW(1)	W,HP	PTO	MON	-(-5)

11	1	1	11	15	16	17	18	2	1
KR	CHHIBRAMAU 33	-	0.80	TW(155.60)	12.80	68.00	46.49	नियामतपुर	302
KR	CHHIBRAMAU 25	-	0.40	TW(116.80)	60.80	68.00	30.40	बझेडी	303
KR	CHHIBRAMAU 25	-	0.80	TW(185.60)	17.20	33.20	64.69	मढ़ी	304
KR	CHHIBRAMAU 25	-	0.40	TW(97.20)	18.40	14.40	67.09	दिलावरपुर	305
KR	CHHIBRAMAU 29	-	0.40	GC(78.40),TW(109.20)	22.80	96.00	47.30	सर्राफपुर	306
KR	CHHIBRAMAU 23	-	0.40	TW(68.40)	24.80	24.00	13.52	कुतुबपुर	307
KR	CHHIBRAMAU 23	-	0.80	TW(24.00)	42.00	11.20	17.91	अलपुर	308
KR	CHHIBRAMAU 21	-	-	TW(19.20)	3.20	4.00	11.24	उडेला पुर	309
KR	CHHIBRAMAU 21	-	4.40	TW(73.20)	49.20	12.00	23.08	मुखड़ा	310
KR	CHHIBRAMAU 1	-	1.20	TW(43.20)	61.60	29.20	15.34	मुर्रा	311
KR	CHHIBRAMAU 30	-	36.40	TW(74.80)	62.40	28.40	37.17	बलिम पुर	312
KR	CHHIBRAMAU 32	-	4.00	TW(62.40)	8.00	116.00	85.60	बौसिया	313
PR	CHHIBRAMAU 21	-	0.80	TW(31.20)	20.40	13.20	14.53	भावल पुर	314
KR	CHHIBRAMAU 21	ED	0.40	TWE(30.00)	15.20	12.80	15.66	शिवसिंहपुर	315
KR	CHHIBRAMAU 15	-	1.20	GC(48.00),TW(114.40)	30.40	178.80	60.21	हुसे पुर	316
KR	CHHIBRAMAU 17	-	-	GC(120.80)	93.20	39.60	29.68	रूप पुर	317
KR	CHHIBRAMAU 20	EAG	1.20	GC(208.00),TWE(10.80)	26.00	180.80	121.55	बौथम	318
KR	CHHIBRAMAU 23	-	-	GC(91.20)	0.80	34.80	72.31	हुसनेपुर	319

1	3	4	5	6	7	8	9	10
320	[illegible]	107.67	1756 (281)	P(1)	CHW(1)	W,HP	-(-5)	-(-5)	BS
321	Gyas Pur	463.36	1325 (190)	P(1),M(1),H(1) PUC(1)	CHW(1)	W,HP	PO	-(-5)	BS
322	Khadani	936.44	4005 (666)	P(2),M(1),H(1) PUC(1)	H(1),MWC(1),CWC(1) PHS(1),RP(1)	W,HP	PO,PHONE	THU,SUN	BS
323	Garhiya Wah	615.93	1027 (151)	-(-5)	-(-5)	W	-(-5)	-(-5)	-(-5)
324	Gulriya Pur	213.68	381 (51)	-(-5)	PHS(1)	T,W,HP	PO	-(5-10)	-(5-10)
325	Malik Pur	208.82	1346 (217)	P(1)	CHW(1)	T,W,HP	-(-5)	THU,SUN	-(5-10)
326	Tada Raipur	404.61	1295 (230)	P(1),M(1)	PHS(1)	W,TW,HP	-(-5)	-(5-10)	BS
327	Kharagpur Biran	143.26	462 (99)	P(1),H(1)	CHW(1)	W,TW,HP	-(-5)	TUE,SAT	BS
328	Ishampur	182.92	867 (137)	P(1)	CHW(1)	W,HP	PO,PHONE	MON,THU	-(-5)
329	Hazarat Pur	300.68	735 (144)	P(1)	CHW(1)	T,W,HP	-(-5)	THU,SUN	-(-5)
330	Rausen	888.69	3169 (480)	P(2)	PHS(1)	W,TW,HP	-(-5)	MON,FRI	-(-5)
331	Kishai Jagdish Pur	679.87	2970 (493)	P(1),M(1)	CWC(1),PHS(1),D(1)	W,HP	PO	SUN	BS
	Total :	26639.32	116390 17985	P(105),M(29) H(12),PUC(10) C(2),I(1)	H(3),MCW(4) CWC(3),PHC(2) PHS(22),D(3) FPC(1),RP(4) CHW(65)				

11	12	13	14	15	16	17	18	2	1
PR	CHHIBRAMAU 19	-	0.40	GC(31.60),TW(138.40) TK(1.20)	31.20	138.80	61.07	रूर	320
PR	CHHIBRAMAU 14	ED,EAG	0.80	GC(151.20),TWE(103.60)	46.80	131.60	29.36	ग्यास पुर	321
PR	CHHIBRAMAU 18	ED,EAG,EO EA	102.00	GC(418.00),W(1.60) TWE(35.60),TK(1.60)	10.40	270.40	96.84	खड़नी	322
PR,KR	CHHIBRAMAU 20	-	0.81	GC(110.08),TW(6.07) O(1.21)	223.80	264.67	9.31	गडिया वाह	323
PR,KR	CHHIBRAMAU 21	EAG	-	GC(9.60),TWE(83.20)	43.20	56.00	21.68	गुलरिया पुर	324
PR,KR	CHHIBRAMAU 22	-	-	GC(102.00),TW(13.20) TK(0.80)	2.00	51.20	39.62	मलिक पुर	325
PR	CHHIBRAMAU 17	-	4.40	TW(205.60)	68.00	61.60	65.01	टडा रायपुर	326
KR	CHHIBRAMAU 19	-	-	TW(59.60)	32.40	33.20	18.06	खड़गपुर बीरान	327
KR	CHHIBRAMAU 26	ED,EAG	5.20	GC(2.00),TWE(94.80)	32.00	24.40	24.52	ईशमपुर	328
KR	CHHIBRAMAU 19	-	80.00	GC(92.80),TW(32.40)	14.00	35.60	45.88	हज़रत पुर	329
KR	CHHIBRAMAU 22	-	26.00	GC(234.00),TW(111.20)	65.60	328.40	123.49	रौसेन	330
PR	CHHIBRAMAU 22	ED	23.60	GC(20.00),TWE(330.80)	164.40	87.60	53.47	किशई जगदीशपुर	331
योग :			605.61	GC(5418.48),W(14.40) TW(4572.47),TWE(3080.60) TK(3.60),O(1.21) T(145.20)	3645.00	5884.38	1737.36		

VIKAS KHAND CHHIBRAMAU, TALGRAM, SAURIKH & HASERAN

(TAHSIL CHHIBRAMAU)

DISTRICT FARRUKHABAD

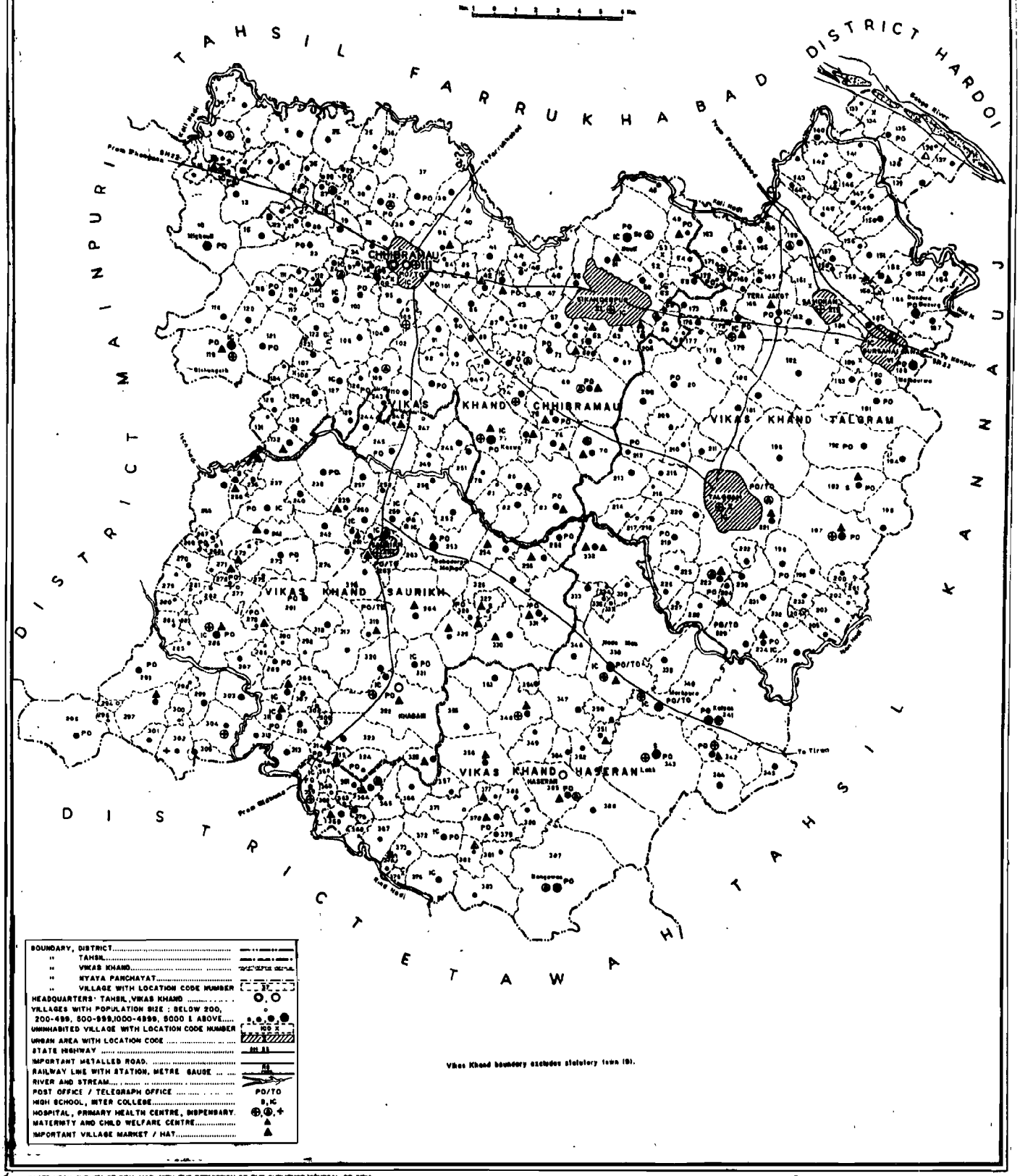

BOUNDARY, DISTRICT	
" TAHSIL	
" VIKAS KHAND	
" NYAYA PANCHAYAT	
" VILLAGE WITH LOCATION CODE NUMBER	37
HEADQUARTERS: TAHSIL, VIKAS KHAND	⊙, ⊙
VILLAGES WITH POPULATION SIZE : BELOW 200, 200-499, 500-999, 1000-4999, 5000 & ABOVE	○, ●, ●, ●
UNINHABITED VILLAGE WITH LOCATION CODE NUMBER	100 X
URBAN AREA WITH LOCATION CODE	
STATE HIGHWAY	SH 33
IMPORTANT METALLED ROAD	
RAILWAY LINE WITH STATION, METRE GAUGE	RS
RIVER AND STREAM	
POST OFFICE / TELEGRAPH OFFICE	PO/TO
HIGH SCHOOL, INTER COLLEGE	H, IC
HOSPITAL, PRIMARY HEALTH CENTRE, DISPENSARY	⊕, Ⓟ, +
MATERNITY AND CHILD WELFARE CENTRE	▲
IMPORTANT VILLAGE MARKET / HAT	▲

Vikas Khand boundary excludes statutory town (S).

BASED UPON SURVEY OF INDIA MAP WITH THE PERMISSION OF THE SURVEYOR GENERAL OF INDIA.

© GOVERNMENT OF INDIA COPYRIGHT, 1989

District Name : Farrukhabad

ग्राम में उपलब्ध जन सुविधायें - [यदि ग्राम में सुविधा उपलब्ध नहीं है तो डैश (-) लगाने के बाद ग्राम से जितनी दूरी पर सुविधायें उपलब्ध है वह दूरी मोटे तौर पर इस प्रकार कोष्ठकों -5 कि.मी., 5-10 कि.मी. एवं 10+ कि.मी. की सामान्य श्रेणियों में दी गयी है।
Amenities Available - [If not available within the village, a dash (-) has been shown in the column and next to it, in brackets, the distance in broad ranges viz. -5 Km., 5-10 Km., and 10+ Km., of the nearest place where the facility is available has been given.]

लोकेशन कोड नं.	ग्राम का नाम	ग्राम का कुल क्षेत्रफल (हक्टेयर में)	कुल जनसंख्या एवं परिवारों की संख्या	शैक्षणिक	चिकित्सा सम्बन्धी	पीने का पानी (पीने योग्य)	डाक और तार	बाजार/हाट का दिन/कि दिन, यदि कोई हो	संचार व्यवस्था (बस स्टाप, रेलवे स्टेशन, जल मार्ग
Location Code No.	Name of Village	Total area of the village (in hectares)	Total population and number of households	Educational	Medical	Drinking Water (Potable)	Post and Telegraph	Day(s) of market/hat, if any	Communications (Bus stop, Railway station, Water way)
1	2	4	4	5	6	7	8	9	10
C.D. Block :- Haseran						Tahsil :- Chhibramau			
332	Khiriya	824.75	2994 (473)	P(3),M(1)	MWC(1)	W,TW,HP	-(-5)	MON	-(5-10)
333	Darapur Barethi	181.30	1015 (137)	P(1)	CHW(1)	W,HP	-(-5)	-(-5)	-(-5)
334	Deopura Pur	48.96	359 (63)	P(1)	CHW(1)	W,HP	-(-5)	-(-5)	-(5-10)
335	Haibatpur	115.74	587 (94)	-(-5)	CHW(1)	W,HP	-(-5)	-(-5)	-(5-10)
336	Rampur	40.87	208 (38)	P(1)	CHW(1)	T,W,HP	-(-5)	-(-5)	-(-5)
337	Karasa	49.78	141 (20)	-(5-10)	CHW(1)	W,HP	-(-5)	-(-5)	-(-5)
338	Nademau	1594.06	7007 (1114)	P(1),H(4),PUC(1) ,C(1)	CHW(1)	W,HP	PTO	-(-5)	-(-5)
339	Kishunpur Basant	282.88	1033 (179)	P(1)	CHW(1)	T,W,HP	-(-5)	-(-5)	-(-5)
340	Marhpura	1075.66	5231 (836)	P(10),M(2),H(1) PUC(1)	H(1),PHC(1),PHS(1) CHW(1)	T,W,HP	PO,TO	-(-5)	NW
341	Kalsan	1468.61	6360 (1123)	P(10)	H(1),PHS(1),CHW(1)	W,HP	PO	-(-5)	-(-5)
342	Poora Rai	491.69	4604 (798)	P(9)	H(1),PHC(1),PHS(1)	W,HP,C	PO	TUE,THU	BS
343	Lakh	1254.12	6282 (982)	P(8),M(2),H(1)	H(1),CWC(1),PHS(1)	T,W,HP	PO,PHONE	-(5-10)	-(5-10)

भूमि प्रयोग Land Use
(अर्थात् भूमि के पृथक - पृथक वर्गों के अन्तर्गत क्षेत्रफल - हेक्टेयर में दशमलव के दो निकटतम अंकों में परिवर्तित)
(i.e. area under different type of land use in hectares rounded upto two decimal places)

ग्राम तक पहुँचने का मार्ग Approach to village	निकटतम कस्बा और उसकी दूरी (कि.मी. में) Nearest Town and distance (In Kms.)	बिजली की आपूर्ति Power supply	वन Forest	स्रोत द्वारा सिंचित Irrigated (by source)	असिंचित Unirrigated	कृषि योग्य बंजर भूमि (गोचर तथा उपवन सहित) Culturable waste (including gaucher and groves)	कृषि के लिये अनुपलब्ध क्षेत्र Area not available for cultivation	ग्राम का नाम Name of Village	लोकेशन कोड नं. Location code No.
11	12	13	14	15	16	17	18	2	1
विकास खण्ड :-	हसेरन					तहसील :-		छिबरामऊ	
PR	SAURIKH 10	-	-	TW(404.01)	245.44	136.50	38.80	खिरिया	332
PR	SAURIKH 10	-	-	TW(128.83)	26.92	13.23	12.32	दारापुर बरेठी	333
KR	SAURIKH 10	-	-	TW(34.83)	3.85	4.66	5.62	देवपुरा पुर	334
KR	SAURIKH 10	-	-	TW(78.69)	13.82	13.97	9.26	हैबतपुर	335
PR	SAURIKH 10	-	-	TW(27.32)	6.96	4.32	5.46	रामपुर	336
PR	SAURIKH 10	-	-	TW(27.32)	15.50	3.02	3.94	करसा	337
KR	SAURIKH 10	-	-	TW(592.48)	803.32	111.70	86.61	नादेमऊ	338
PR	SAURIKH 16	-	-	TW(155.00)	89.03	13.76	29.00	किशुनपुर बरांत	339
KR	SAURIKH 17	-	-	TW(445.98)	463.38	122.22	41.11	मढ़पुरा	340
KR	TALGRAM 7	-	-	TW(643.47)	616.98	113.32	94.89	कल्सान	341
PR	TIRWA 12	ED,EAG,EA	69.18	TWE(248.21)	94.03	30.57	49.70	पूरा राय	342
PR	SAURIKH 20	ED,EAG	85.85	TWE(548.05)	212.00	407.03	50.31	लाग	411

1	2	3	4	5	6	7	8	9	10
345	Parra Mau	561.30	1496 (251)	P(3)	CHW(1)	W,HP	-(-5)	-(-5)	-(-5)
346	Bhoom Pur	163.86	2166 (369)	P(2)	CHW(1)	W,HP,C	(10+)	-(-5)	-(-5)
346	Kankar Kuyia	223.17	2960 (367)	P(3)	CHW(1)	T,W,HP	-(-5)	-(-5)	-(5-10)
347	Bilandpur Kharagpur	540.66	2358 (370)	P(7)	CHW(1)	W,HP	-(-5)	-(-5)	BS
348	Rajpur	561.30	2166 (360)	P(4),M(1)	H(1),MWC(1),PHS(1)	T,W,HP	-(-5)	MON,FRI	BS
349	Dhalpur	166.80	868 (165)	P(4)	CHW(1)	W,TW,HP	-(-5)	-(-5)	BS
350	Purwa Dani	150.14	558 (89)	-(-5)	CHW(1)	W,HP	-(5-10)	-(5-10)	-(5-10)
351	Udaipur	141.24	534 (88)	P(3)	CHW(1)	W,HP	-(5-10)	MON,WED	-(5-10)
352	Gopal Pur	126.72	734 (108)	P(3)	CHW(1)	W,HP	-(-5)	-(-5)	BS
353	Mohaddi Nagar	452.44	1369 (218)	P(3)	CHW(1)	W,TW,HP	-(5-10)	-(-5)	-(-5)
354	Jalalpur	129.91	546 (102)	P(3)	CHW(1)	W,TW,HP	-(-5)	-(5-10)	-(-5)
355	Ali Nagar	534.59	1695 (250)	P(2)	CHW(1)	W,TW,HP C	-(-5)	-(5-10)	-(5-10)
356	Kansua	629.29	1637 (264)	P(2),M(1)	CHW(1)	W,TW,HP	-(-5)	MON	-(-5)
357	Nagla Danua	163.90	780 (121)	-(-5)	PHS(1)	W,TW,HP	-(-5)	-(-5)	-(-5)
358	Nagariya Lal Sahai	99.96	312 (68)	-(-5)	CHW(1)	W,TW,HP	-(-5)	-(5-10)	BS
359	Chupunna	168.76	821 (140)	P(2),M(1),H(1) PUC(1)	H(1),PHS(1),RP(1)	W,TW,HP	PO	-(5-10)	BS
360	Kapoorpur Umed	62.73	68 (14)	-(-5)	CHW(1)	W,TW,HP	-(-5)	-(-5)	-(-5)
361	Kunwarpur Kashidin	106.43	585 (97)	P(2)	CHW(1)	T,W,TW HP	-(-5)	-(-5)	-(-5)

11	12	13	14	15	16	17	18	2	1
KR	TIRWA 16	-	20.25	TW(230.57)	45.73	71.98	22.81	बरिया मऊ	344
PR	TIRWA 12	ED,EAG	-	GC(180.18),TW(22.60)	19.90	1.65	39.53	उधम पुर	345
KR	SAURIKH 10		-	TW(155.11)	55.54	33.52	28.80	कांकर कुई	346
PR	SAURIKH 7	-	42.90	GC(35.61),TW(103.19)	61.92	269.12	27.92	बिलंदपुर खरगपुर	347
PR	SAURIKH 13	ED	66.97	GC(100.22),W(16.59) TW(19.13)	110.16	165.23	83.00	राजपुर	348
PR	SAURIKH 15	EAG	65.72	GC(20.29),WE(8.17) TW(74.81)	52.30	76.98	38.03	फूलपुर	349
KR	SAURIKH 20	-	-	TW(100.77)	9.23	20.23	19.91	पूरवा दानी	350
KR	SAURIKH 18	-	-	TW(97.53)	4.45	26.71	12.55	उदयपुर	351
PR	SAURIKH 21	-	-	TW(108.05)	10.52	100.32	7.33	गोपाल पुर	352
KR	SAURIKH 9	EAG	2.83	TWE(287.50)	97.36	48.56	16.19	मोहदी नगर	353
KR	SAURIKH 14	-	-	TW(74.48)	32.10	12.17	11.16	जलालपुर	354
KR	SAURIKH 9	ED,EAG	2.02	TWE(378.86)	113.24	8.90	31.57	अली नगर	355
KR	SAURIKH 9	-	64.64	TW(112.55)	224.50	51.90	175.70	कंसुआ	356
KR	BIDHUNA 18	-	-	GC(76.48),TW(36.83)	1.62	24.28	24.69	नगला दनुआ	357
PR	SAURIKH 13	-	-	TW(46.54)	27.12	16.59	9.71	नगरिया लाल सहाय	358
PR	SAURIKH 14	ED,EAG	-	TWE(71.63)	38.45	33.59	25.09	चपुन्ना	359
KR	SAURIKH 15	-	-	TW(28.13)	8.72	15.80	10.08	कपूरपुर उमेद	360
KR	SAURIKH 15	ED		TW(66.40)	16.00	12.00	12.03	कुंवरपुर काशीदीन	361

1	2	3	4	5	6	7	8	9	10
360	[illegible]	99.15	413 (55)	P(1)	CHW(1)	W,TW,HP	-(5-10)	-(-5)	-(-5)
361	Purki Pur	81.57	181 (32)	-(-5)	CHW(1)	W,TW,HP	(5-10)	(-5)	(-5)
361	Tarina	170.38	1891 (297)	P(3),M(1)	PHC(1),PHS(1),RP(1)	W,HP	-(5-10)	MON	-(-5)
365	Kalli pur	204.37	711 (96)	-(-5)	CHW(1)	W,HP	(5-10)	(5-10)	(-5)
366	Adampur Umed	259.41	546 (84)	-(-5)	PHS(1),RP(1)	W,HP	-(5-10)	-(5-10)	-(5-10)
367	Rampur	257.79	731 (106)	P(1)	PHS(1)	W,HP	-(-5)	-(5-10)	-(-5)
368	Reri	125.05	449 (69)	P(2)	CHW(1)	W,HP	-(-5)	-(5-10)	-(-5)
369	Jariya Pur	178.06	1446 (212)	P(2)	PHS(1)	W,HP	-(-5)	TUE,SUN	-(-5)
370	Chikan Pur	71.63	1130 (179)	-(-5)	CHW(1)	W,HP	-(-5)	-(-5)	-(-5)
371	Karhi (Karri)	314.04	177 (25)	P(1)	CHW(1)	T,W,TW HP	-(-5)	-(-5)	-(-5)
372	Arho (Aroh)	388.50	1536 (237)	P(2),M(1),H(1) PUC(1)	PHS(1)	W,TW,HP	PO	-(-5)	-(-5)
373	Raipur Karan	178.87	944 (125)	P(1)	PHS(1)	W,HP	-(-5)	-(-5)	-(-5)
374	Rasool Pur	49.37	229 (33)	-(5-10)	CHW(1)	W,HP	-(-5)	MON,SUN	-(-5)
375	Hamir Pur	58.28	----------	U N - I N H A B I T E D	----------	गैर आबाद		----------	
376	Airaho	438.27	1929 (290)	P(5),M(1),H(1) PUC(1)	PHS(1)	W,TK,HP C	-(-5)	-(5-10)	-(5-10)
377	Baispur	132.74	465 (62)	-(-5)	CHW(1)	W,TW,HP	-(-5)	MON,FRI	-(-5)
378	Sakatpur	337.51	1176 (195)	P(2),M(1)	PHS(1),RP(1)	W,TW,HP	PO	TUE,FRI	BS
379	PUrwa Jhau	65.56	426 (60)	-(-5)	CHW(1)	W,TW,HP	-(-5)	-(-5)	-(-5)

11	12	13	14	15	16	17	18	?	?
KR	SAURIKH 15	-	-	TW(50.40)	24.00	30.77	3.98	नगला चौधरी	362
KR	SAURIKH 18	-	-	TW(22.40)	5.60	0.00	3.57	तुरिका पुर	363
KR	[illegible]	[illegible]		TW(90.40)	61.18	1.20	17.60	तरौंद	364
KR	SAURIKH 19	-	-	TW(121.81)	42.09	27.92	12.55	उदैतापुर	365
PR	SAURIKH 20	-	93.38	TW(76.49	10.02	66.77	4.05	आदमपुर उमेद	366
KR	SAURIKH 22	-	-	TW(120.13)	40.49	50.54	42.52	रामपुर	367
KR	SAURIKH 21	-	-	TW(56.40)	35.60	26.15	6.90	रेरी	368
KR	SAURIKH 16	EAG	-	TWE(110.80)	29.80	21.71	16.75	जरियापुर	369
KR	SAURIKH 15	-	-	TWE(45.20)	17.60	5.87	2.96	चिकन पुर	370
KR	SAURIKH 18	-	11.26	GC(34.40),TW(94.20)	18.04	74.03	36.02	करहरी (करी)	371
PR	SAURIKH 19	-	76.90	GC(209.40),TW(17.00)	11.74	52.16	22.66	अरहा (अरोह)	372
KR	SAURIKH 19	EAG	-	TWE(110.89)	15.37	30.35	22.26	राजपुर करन	373
KR	SAURIKH 20	-	-	TW(26.70)	6.48	10.93	5.26	रसूल पुर	374
KR	SAURIKH 17	-	-	TW(27.52)	17.00	8.90	4.86	हमीर पुर	375
KR	SAURIKH 18	-		TW(188.80)	29.50	193.62	30.35	एराही	376
KR	BIDHUNA 16	-	-	GC(40.87),TW(26.30)	8.09	37.64	19.84	बैसपुर	377
PR	BIDHUNA 17	-	-	TW(283.28)	39.66	6.07	8.50	सकतपुर	378
KR	BIDHUNA 17	-	-	TW(53.02)	3.64	3.64	5.26	पुरवा झाऊ	379

1	2	3	4	5	6	7	8	9	10
380	Purain Nagar	764.12	661 (104)	P(2)	CHW(1)	W,TW,HP	-(-5)	-(-5)	BS
381	Sarqauli	721.77	729 (121)	P(3)	CHW(1)	W,TW,HP	-(-5)	-(-5)	-(-5)
382	Adampur Mukhia	182.57	380 (62)	P(5)	CHW(1)	W,TW,HP	-(-5)	THU,SUN	-(-5)
383	Raunsa	534.59	667 (97)	P(2)	CHW(1)	W,TW,HP	-(-5)	-(-5)	-(-5)
384	Gahpura	163.09	546 (85)	P(2)	CHW(1)	W,HP	-(-5)	-(-5)	BS
385	Haseran	662.47	2250 (405)	P(3),M(2)	CWC(1),PHC(1),D(1)	W,TK,HP C	PO	WED,SAT	BS
386	Bihari Pur	180.49	630 (98)	P(4)	CHW(1)	W,TK,HP	-(-5)	-(-5)	-(-5)
387	Ban Gawan	1742.98	5679 (978)	P(1),M(1)	PHC(1),PHS(1)	W,HP	PO	(7-10)	BS
388	Barauli	926.33	2453 (383)	P(7),M(2)	CHW(1)	W,TW,HP	-(-5)	-(-5)	BS
	Total :	20904.57	85492 13807	P(137),M(17) H(9),PUC(5) C(1)	H(6),MCW(2) CWC(2),PHC(5) PHS(16),D(1) RP(4),CHW(40)				

11	12	13	14	15	16	17	18	2	1
PR	BIDHUNA 16	-	-	TW(127.07)	48.41	84.94	8.70	हुसेन नगर	380
KR	BIDHUNA 18	ED	-	TW(144.77)	64.76	0.00	12.24	सरगौली	381
PR,KR	BIDHUNA 17	-	37.63	TW(38.15)	57.87	28.24	20.63	आदमपुर माखन	382
PR,KR	BIDHUNA 13	-	156.21	TW(106.70)	140.22	109.60	21.86	रौंसा	383
PR	SAURIKH 17	ED	-	TW(78.51)	25.09	46.13	13.36	गहपुरा	384
PR	SORIKH 18	ED	-	GC(298.72),TW(15.30)	24.39	248.08	75.98	हसेरन	385
KR	SORIKH 18	ED	0.81	TW(121.42)	23.85	8.11	26.30	बिहारी पुर	386
PR	BIDHUNA 10	-	94.70	TW(768.91)	233.53	587.97	57.87	बनगवाँ	387
PR	SORIKH 21	-	154.96	TW(591.28)	84.59	8.09	87.41	बरौली	388
योग :			1021.91	GC(995.17),W(16.59) WE(8.17),TW(7061.93) TWE(1801.14)	4666.58	3723.31	1609.45		

VIKAS KHAND JALALABAD, KANNAUJ & UMARDA

(TAHSIL KANNAUJ)

DISTRICT FARRUKHABAD

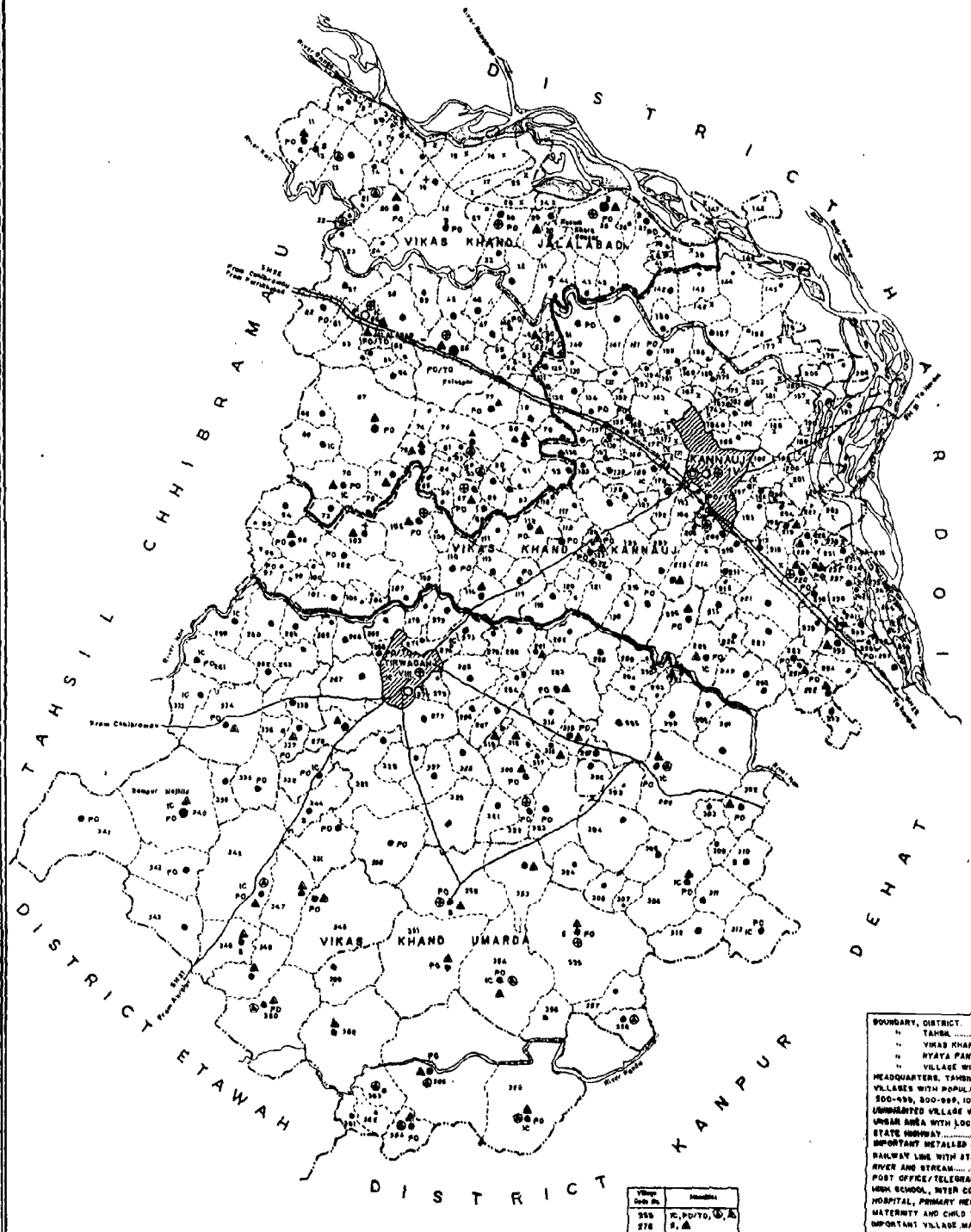

Village Code No.	Amenities
255	IC, PO/TO, S,
276	S,

Vikas Khand boundary excludes statutory town (s).

BOUNDARY, DISTRICT	
" TAHSIL	
" VIKAS KHAND	
" NYAYA PANCHAYAT	
" VILLAGE WITH LOCATION CODE NUMBER	
HEADQUARTERS, TAHSIL, VIKAS KHAND	
VILLAGES WITH POPULATION SIZE BELOW 200,	
200-499, 500-999, 1000-4999, 5000 & ABOVE	
UNINHABITED VILLAGE WITH LOCATION CODE NUMBER	
URBAN AREA WITH LOCATION CODE	
STATE HIGHWAY	SH 72
IMPORTANT METALLED ROAD	
RAILWAY LINE WITH STATION, METRE GAUGE	
RIVER AND STREAM	
POST OFFICE/TELEGRAPH OFFICE	PO/TO
HIGH SCHOOL, INTER COLLEGE	S, IC
HOSPITAL, PRIMARY HEALTH CENTRE, DISPENSARY,	
MATERNITY AND CHILD WELFARE CENTRE	
IMPORTANT VILLAGE MARKET / HAT	

BASED UPON SURVEY OF INDIA MAP WITH THE PERMISSION OF THE SURVEYOR GENERAL OF INDIA.

© GOVERNMENT OF INDIA COPYRIGHT, 1997

District Name : Farrukhabad

ग्राम में उपलब्ध जन सुविधायें - [यदि ग्राम में सुविधा उपलब्ध नहीं है तो डैश (-) लगाने के बाद ग्राम से निकटतम दूरी पर सुविधायें उपलब्ध है यह दूरी मोटे तौर पर इस प्रकार कोष्ठकों -5 कि.मी., 5-10 कि.मी. एवं 10+ कि.मी. की सामान्य श्रेणियों में दी गयी है।]
Amenities Available - [If not available within the village, a dash (-) has been shown in the column and next to it, in brackets, the distance in broad ranges viz., -5 Kms., 5-10 Kms. and 10+ Kms., of the nearest place where the facility is available has been given.]

लोकेशन कोड न.	ग्राम का नाम	ग्राम का कुल क्षेत्रफल (हेक्टेयर में)	कुल जनसंख्या एवं परिवारों की संख्या	शैक्षणिक	चिकित्सा सम्बन्धी	पीने का पानी (पीने योग्य)	डाक और तार	बाजार/हाट का दिन/के दिन यदि कोई हो	संचार व्यवस्था (बस स्टाप, रेलवे स्टेशन, जल मार्ग
Location Code No.	Name of Village	Total area of the village (in hectares)	Total population and number of households	Educational	Medical	Drinking Water (Potable)	Post and Telegraph	Day(s) of market/hat, if any	Communications (Bus stop, Railway station, Water way)
1	2	3	4	5	6	7	8	9	10
C.D. Block :- Jalalabad						Tahsil :- Kaimganj			
1	Katri Saddupur	10.00	----------	U N - I N H A B I T E D	----------	गैर आबाद	----------		
2	Katri Gori	45.00	----------	U N - I N H A B I T E D	----------	गैर आबाद	----------		
3	Katri Eshapur Patti	27.00	----------	U N - I N H A B I T E D	----------	गैर आबाद	----------		
4	Katrirampur Majrajali	51.00	----------	U N - I N H A B I T E D	----------	गैर आबाद	----------		
5	Katri Jaleshar Alipur	106.00	----------	U N - I N H A B I T E D	----------	गैर आबाद	----------		
6	Jaleshar Alipur	242.00	941 (163)	P(1)	PHS(1)	W,HP	-(-5)	-(5-10)	-(5-10)
7	Rampur Majre Jaleshar	73.00	685 (100)	-(-5)	RP(1)	W,HP	-(-5)	-(5-10)	-(5-10)
8	Kshapur Patti	109.00	307 (58)	AC(1)	RP(1)	W,HP	-(5-10)	-(10+)	-(>10)
9	Gauri Banger	131.00	541 (110)	P(2)	CHW(1)	W,HP	-(5-10)	-(10+)	-(>10)
10	Saddupur Bangar	151.00	620 (116)	P(2)	CHW(1)	W,TW,HP R	-(5-10)	-(10+)	-(>10)
11	Mohanpur Ratanpur	379.00	2012 (357)	P(2),M(1),H(1)	PHS(1),RP(1)	W,TK,TW HP,R	PO	TUE,SAT	-(5-10)
12	Chachasanda	313.00	1853 (285)	P(1),M(1),H(1) AC(1)	PHS(1),RP(1)	W,TW,HP R	-(5-10)	-(5-10)	-(5-10)

ग्राम निर्देशिका
VILLAGE DIRECTORY
भूमि प्रयोग
LAND USE

जिले का नाम : फर्रुखाबाद

भूमि प्रयोग Land Use
(अर्थात् भूमि के पृथक - पृथक वर्गों के अन्तर्गत क्षेत्रफल - हेक्टेयर में दशमलव के दो निकटतम अंकों में परिवर्तित)
(i.e. area under different type of land use in hectares rounded upto two decimal places)

ग्राम तक पहुँचने का मार्ग	निकटतम कस्बा और उसकी दूरी (कि.मी. में)	बिजली की आपूर्ति	वन	स्रोत द्वारा सिंचित	असिंचित	कृषि योग्य बंजर भूमि (गोचर तथा उपवन सहित)	कृषि के लिये अनुपलब्ध क्षेत्र	ग्राम का नाम	लोकेशन कोड नं.
Approach to village	Nearest Town and distance (in Kms.)	Power supply	Forest	Irrigated (by source)	Unirrigated	Culturable waste (including gaucher and groves)	Area not available for cultivation	Name of Village	Location code No.
11	12	13	14	15	16	17	18	2	1
विकास खण्ड :-	जलालाबाद					तहसील :-	कंनौज		
KR	KANNAUJ 13	-	-	-	0.00	0.00	10.00	कटरी सदुपुर	1
KR	KANNAUJ 12	-	-	-	0.00	0.00	45.00	कटरी गोरी	2
KR	KANNAUJ 13	-	-	-	0.00	0.00	27.00	कटरी ईशापुर पट्टी	3
KR	KANNAUJ 18	-	-	-	0.00	0.00	51.00	xDLbm रामपुर मजरे जलेशर अलीपु	4
KR	KANNAUJ 18	-	-	-	0.00	0.00	106.00	कटरी जलेशर अलीपुर	5
KR	GURSAHAYA GANJ 10	EA	-	TW(50.00),TWE(50.00)	126.74	1.30	13.96	जलेशर अलीपुर	6
FP	GURSAHAI GANJ 9	-	-	TW(12.88)	28.90	27.52	3.70	रामपुर मजरे जलेशर अलीपुर	7
FP	GURSAHAI GANJ 14	EAG	-	TWE(34.99)	26.44	38.66	8.91	ईशापुरपट्टी	8
FP	GURSAIHAIGANJ 13	EAG	-	TW(75.24)	32.10	11.30	12.36	गौरी बांगर	9
KR	GURDAHAIGANJ 12	-	-	TW(98.12)	38.50	2.59	11.79	सदुपुर बांगर	10
KR	GURSAHAIGANJ 10	-	-	TW(256.06)	87.20	22.27	13.47	मोहनपुर रतनपुर	11
KR	GURSAHAI GANJ 10	-	-	TW(188.20),R(12.40)	15.95	78.58	27.37	चथासंडा	12

1		3	4	5	6	7	8	9	10
13	Kamalpur Bhgan	455.00	1485 (208)	P(1),M(1)	PHC(1)	W,PW,HP R	(-10)	(-10)	(-10)
14	Narayanpur	135.00	650 (104)	P(1)	PHS(1)	W,HP	(-10)	(-10)	HP
15	Baramau Kachhoha	151.00	----------	U N - I N H A B I T E D ----------		गैर आबाद		----------	
16	Katrigugrapur	108.00	----------	U N - I N H A B I T E D ----------		गैर आबाद		----------	
17	Gugrapur Kachhoha	51.00	----------	U N - I N H A B I T E D ----------		गैर आबाद		----------	
18	Gugrapur Banger	1021.00	4582 (696)	P(2),M(1),H(1) AC(2)	PHS(1)	W,PW,HP	PO	(-10)	-(5-10)
19	Baramau Banger	279.00	1981 (336)	P(1),AC(1)	D(1)	W,HP	-(-5)	-(5-10)	-(5-10)
20	Sausarepur	422.00	3356 (480)	P(1)	CWC(1),PHS(1),RP(1)	W,HP	PO	FRI	-(5-10)
21	Salempur Majra	113.00	182 (37)	P(1)	PHC(1)	W,HP	-(-5)	-(-5)	-(5-10)
22	Patti Matona	94.00	274 (38)	AC(1)	PHC(1)	W,HP	-(-5)	-(5-10)	-(5-10)
23	Balidadpur	347.00	1762 (285)	P(1),AC(1)	CHW(1)	W,HP	-(-5)	-(5-10)	-(5-10)
24	Marhariya	104.00	667 (107)	P(1)	CHW(1)	W,HP	-(-5)	-(5-10)	-(5-10)
25	Katri Chandapur	475.00	----------	U N - I N H A B I T E D ----------		गैर आबाद		----------	
26	Chandapur Kachhoha	61.00	----------	U N - I N H A B I T E D ----------		गैर आबाद		----------	
27	Mahmudpurgang	38.00	371 (49)	-(-5)	CHW(1)	W,HP	-(-5)	-(-5)	-(5-10)
28	Chandapur Bangar	371.00	2317 (389)	P(2),M(1),AC(1)	H(1),MWC(1),CWC(1) PHC(1),PHS(1),SMP(1)	W,HP	PO	-(5-10)	-(5-10)
29	Rajupur	182.00	1512 (242)	P(1),AC(1)	CHW(1)	W,HP	-(-5)	MON,TUE THU,FRI	-(5-10)
30	Saraymaruf	371.00	628 (117)	P(1),AC(1)	CHW(1)	W,HP	-(-5)	-(5-10)	-(5-10)

11	12	13	14	15	16	17	18	2	1
KR	GURSAHAO GANJ 8	EAG	-	TWE(202.62)	71.14	136.44	44.88	इस्माइलपुर डिगन	13
KR	GURSAHAI GANJ 8	EAG	-	TW(54.19)	22.47	52.13	6.21	नौरंगपुर	14
KR	GURSAHAIGANJ 6	-	-	-	63.30	0.00	87.70	वारामऊ कछोहा	15
KR	GURSAHIGANJ 8	-	-	-	26.61	0.00	81.39	कटरी गुगरापुर	16
KR	GURSAHAIGANJ 10	-	-	TW(7.90)	41.89	0.00	1.21	गुगरापुर कछोहा	17
KR	GURSAHAI GANJ 10	EAG	-	TW(408.16),TWE(310.05)	233.62	43.58	25.59	गुगरापुर बांगर	18
KR	GURSAHAI GANJ 10	EAG	-	TW(91.45),TWE(110.54)	64.00	2.71	20.30	वारामऊ बांगर	19
PR	GURSAHAI GANJ 10	EAG	-	TWE(345.89)	44.60	23.77	7.74	सौसरापुर	20
FP	GURSAHAI GANJ 10	-	-	R(70.01)	30.40	12.59	0.00	सलेमपुर मजरा	21
KR	GURSAHAI GANJ 10	-	-	TW(31.66)	17.40	19.85	25.09	पट्टी मटेहना	22
KR	GURSAHAI GANJ 6	-	-	TW(167.09)	77.55	102.36	0.00	वलीदादपुर	23
FP	GURSAHAI GANJ 7	-	-	TW(50.29)	42.30	9.55	1.86	मरहरिया	24
KR	GURSAHAIGANJ 5	-	-	-	153.75	0.00	321.25	कटरी चाँदापुर	25
KR	GURSAHAIGANJ 8	-	-	-	25.15	0.00	35.85	चाँदापुरकछोहा	26
FP	GURSAHAI GANJ 10	EAG	-	TW(25.21)	8.95	0.22	3.62	महमूदपुर गंगा	27
PR	GURSAHAI GANJ 10	EAG	-	TW(130.40),TWE(84.35)	118.25	9.89	28.11	चाँदापुर बांगर	28
PR	GURSAHAI GANJ 10	EAG	-	TWE(117.65)	21.80	21.33	21.22	राजपुर	29
KR	KAHIAU 12	EAG		TWE(100.16)	72.00	20.08	178.76	सराय गाजूक	30

1	2	3	4	5	6	7	8	9	10
31	[illegible]	[illegible]	944 (153)	P(1)	CHW(1)	W,HP	-(-5)	-(5-10)	-(5-10)
32	Barkatpur Kamauli	251.00	1035 (214)	P(1)	CHW(1)	W,HP	-(-5)	-(5-10)	-(5-10)
33	Amrauli	204.00	596 (103)	P(1)	CHW(1)	W,HP	-(-5)	-(-5)	-(-5)
34	Kusumkhor Kachhoha	81.00	----------	U N - I N H A B I T E D	----------	गैर आबाद			
35	Kusumkhor Bangar	687.00	7859 (1215)	P(2),H(1),AC(1)	H(1),MWC(1),CWC(1) RP(1)	W,HP	PO	TUF,ERF	-(5-10)
36	Akbarpurmafro Kusha	101.00	713 (141)	AC(1)	CHW(1)	T,W,TW HP	-(-5)	-(-5)	-(5-10)
37	Ibrahimpur Bangar	412.00	2381 (343)	P(2),H(1),AC(1)	CHW(1)	W,TW,HP R	PO	-(5-10)	-(5-10)
38	Sangermaubanger	44.00	364 (65)	P(1)	CHW(1)	W,TW,HP R	-(-5)	-(5-10)	-(-10)
39	Sengermaukachhoha	81.00	----------	U N - I N H A B I T E D	----------	गैर आबाद	----------		
40	Manorathpurbanger	98.00	720 (117)	-(-5)	CHW(1)	W,HP	-(-5)	-(5-10)	-(5-10)
41	Katrimanorathpur	51.00	----------	U N - I N H A B I T E D	----------	गैर आबाद	----------		
42	Kachhiapur	164.00	740 (111)	P(1)	CHW(1)	W,TW,HP R	-(-5)	-(-5)	-(5-10)
43	Gunhan	188.00	818 (158)	P(1)	CHW(1)	W,HP	-(-5)	-(-5)	-(5-10)
44	Machhan	151.00	931 (128)	P(1)	CHW(1)	W,HP	-(5-10)	-(5-10)	-(5-10)
45	Teraragi	342.00	2256 (360)	P(2),AC(1)	CHW(1)	W,HP	-(-5)	-(-5)	-(-5)
46	Baisabari	233.00	1774 (270)	P(1)	RP(1)	W,HP	-(-5)	-(-5)	-(-5)
47	Jaisara	212.00	1128 (205)	AC(1)	PHS(1)	W,HP	-(-5)	-(-5)	-(-5)
48	Koolapur	110.00	886 (150)	P(2)	RP(1)	W,HP	PO	-(5-10)	-(5-10)

11	12	13	14	15	16	17	18	2	1
PR	GURSAHAI GANJ 10	-	-	TW(117.44)	44.68	48.91	25.97	गुसाई दास पुर	31
KR	GURSAHAI GANJ 10	-	-	TW(110.88),TWE(55.10)	69.68	0.47	14.87	वरंकागाँव कन्नौज	32
FP	KANNAUJ 10	-	-	TW(112.31)	43.84	27.19	20.66	अमरौली	33
KR	KANNAUJ 10	-	-	-	34.90	10.20	35.90	कुसुमखोर कछोहा	34
PR	KANNAUJ 10	EAG,EA	-	TWE(567.44)	48.72	16.38	54.46	कुसुमखोर बांगर	35
KR	KANNAUJ 10	EAG	-	TWE(80.93)	11.24	0.48	8.35	अकबरपुर मजरा कुसुमखोर	36
KR	KANNAUJ 10	EAG	-	TWE(250.32)	94.84	37.01	29.83	इब्राहीमपुर बांगर	37
FP	KANNAUJ 10	EAG	-	TW(32.30)	9.44	0.37	1.89	सेंगरमऊ बांगर	38
KR	KANNAUJ 9	-	-	R(10.26)	60.03	0.00	10.71	सेंगरमऊकछोहा	39
FP	KANNAUJ 12	EAG	-	TW(70.31)	19.06	5.23	3.40	मनोरथपुर बांगर	40
KR	KANNAUJ 8	-	-	R(7.70)	43.16	0.00	0.14	कटरी महोरथपुर	41
PR	KANNAUJ 10	-	-	TW(120.41)	28.96	7.07	7.56	कछियापुर	42
PR	KANNAUJ 13	-	-	TW(120.99)	56.85	0.81	9.35	गुनहाँ	43
PR	GURSAHAIGANJ 10	-	-	TW(99.35)	23.20	12.30	16.15	माछां	44
KR	GURSAHAIGANJ 9	ED,EAG	-	GC(88.40),TW(100.20) TWE(12.24)	32.20	53.38	35.58	तेरारागी	45
FP	GURSAHAIGANJ 15	ED,EAG	-	GC(20.59),TW(90.94) TWE(15.13)	50.98	40.13	15.23	बैसावारी	46
PR	GURSAHAIGANJ 14	ED,EAG	-	GC(5.00),TW(104.68) TWE(15.00)	62.12	13.22	11.98	जसौरा	47
PR	KANNAUJ 18	ED,EAG	-	TW(65.86)	17.48	18.38	8.28	कूलापुर	48

49	Bhawan	160.00	788 (147)	P(1)	MWC(1)	W,HP	-(-5)	-(-5)	-(-5)
50	Nasirpurkhatta	55.00	482 (82)	P(1)	RP(1)	W,HP	-(-5)	-(5-10)	-(5-10)
51	Gadhani	69.00	587 (106)	P(1)	MWC(1),THC(1),P(1)	W,HP	PO	(5-10)	(5-10)
52	Karanjauli	36.00	387 (74)	-(-5)	CHW(1)	W,HP	-(-5)	-(5-10)	-(5-10)
53	Meerakpurshuma	96.00	----------	U N - I N H A B I T E D ----------		गैर आबाद	----------		
54	Mahmadpur Mazara	82.00	201 (33)	-(-5)	CHW(1)	W,HP	-(-5)	-(5-10)	-(5-10)
55	Satwari	140.00	804 (119)	P(1),AC(1)	CHW(1)	W,HP	-(-5)	-(5-10)	-(5-10)
56	Fatehpur	959.00	6378 (931)	P(3),M(3),AC(2)	H(1),MWC(1),RP(1)	W,HP	PTO,PHONE	WED,SUN	BSRS
57	Gadriyan Kachpura	360.00	1832 (314)	P(1),AC(1)	RP(1)	W,HP	-(-5)	-(5-10)	-(5-10)
58	Tilpai Digsara	495.00	2717 (442)	P(1)	CHW(1)	W,HP	-(-5)	-(-5)	-(-5)
59	Moonsari	264.00	701 (104)	P(1)	CHW(1)	W,HP	-(-5)	-(-5)	-(-5)
60	Jalalabad	208.00	5028 (858)	P(2),M(2),H(1) PUC(1),AC(1)	H(1),MWC(1),PHC(1) FPC(1),RP(1)	W,TK,HP	PTO,PHONE	TUE,FRI	BSRS
61	Safipur Jubti	125.00	835 (115)	P(1)	CHW(1)	W,HP	-(-5)	-(-5)	-(-5)
62	Mirgawan	421.00	4374 (589)	P(2),AC(1)	PHS(1),RP(1)	W,HP	PO	-(-5)	-(-5)
63	Khudlapur	299.00	867 (140)	-(-5)	CHW(1)	W,HP	-(-5)	-(-5)	-(-5)
64	Nakpur Kayasth	47.00	552 (95)	-(-5)	CHW(1)	W,HP	-(-5)	-(-5)	-(-5)
65	Partappur	22.00	104 (14)	-(-5)	CHW(1)	W,HP	-(-5)	-(-5)	-(-5)
66	Shyamau	266.00	1095 (151)	P(2),M(1)	PHS(1)	W,HP	-(-5)	-(-5)	-(-5)

11	12	13	14	15	16	17	18	2	1
KR	KANNAUJ 0	ED,EAG	-	TWE(52.89)	95.59	23.38	14.14	भानपुर	49
PR	KANNAUJ 10	EAG	-	TWE(37.64)	9.67	3.37	4.32	नेकपुर कटरी	50
PR	KANNAUJ 10	ED,EAG	-	TWE(59.59)	5.23	2.44	1.74	गुधनी	51
FP	KANNAUJ 10	ED	-	TW(14.97)	12.82	2.83	5.38	करनजौली	52
KR	KANNAUJ 9	-	-	TW(30.22)	30.93	24.63	10.22	मोरकपुर शम्स	53
FP	KANNAUJ 8	EAG	-	TWE(44.77)	16.97	15.09	5.17	महमदपुर मजरा	54
KR	KANNAUJ 10	EAG,EA	-	TW(90.05),TWE(14.84)	18.65	7.77	8.69	सथवारी	55
PR	KANNAUJ 20	EA	-	GC(50.00),TW(400.00) TWE(159.22)	109.60	138.23	101.95	फतेहपुर	56
PR	GURSAHAIGANJ 5	EAG	-	TW(195.80),TWE(59.39)	40.63	22.49	41.89	गडिया कछपुरवा	57
PR	GURSAHAIGANJ 5	ED,EAG	-	TW(210.15),TWE(122.80)	61.97	65.52	34.56	तिलुई डिगसरा	58
FP	GURSAHAIGANJ 5	ED,EAG	-	TW(172.35),TWE(20.56)	26.53	33.55	11.01	मूसीर	59
PR	GURSHAIGANJ 5	EAG	-	TW(90.47),TWE(32.43)	26.36	15.59	43.15	जलालाबाद	60
PR	GURSHAIGANJ 2	ED,EAG	-	TW(60.61),TWE(26.24)	11.62	8.70	17.53	सफीपुर जब्ती	61
PR	GURSHAAIGANJ 3	EAG	-	TW(201.21),TWE(102.30)	79.38	12.20	25.91	मिरगावां	62
FP	GURSHAIGANJ 6	EAG	-	TW(73.20),TWE(51.49)	44.07	34.47	95.77	खुदलापुर	63
PR	GURSHAIGANJ 6	ED,EAG	-	TW(15.80),TWE(18.14)	3.60	3.50	5.96	नेकपुर कायस्थ	64
PR	GURSHAIGANJ 6	EAG	-	TW(10.31),TWE(8.35)	0.40	1.57	1.37	परतापपुर	65
KR	GURSHAIGANJ 8	ED,EAG	-	TW(30.03),TWE(100.45)	48.06	25.64	50.82	सिंयरमऊ	66

1	3	4	5	6	7	8	9	10
67	Atraulli	1129.00	4695 (899)	P(2),M(1),AC(1)	CWC(1)	W,TW,HP	PO	MON,SAT	-(5-10)
68	Gauriapur	231.00	1091 (196)	P(1)	CWC(1),PHS(1),RP(1)	W,HP	-(-5)	(-5)	BS
69	Nandsia	429.00	2090 (260)	P(2),M(1),H(1) PUC(1)	PHS(1),RP(1)	W,HP	-(-5)	-(-5)	BS
70	Mafouli	499.00	2317 (360)	P(1),M(1),H(1) PUC(1),AC(1)	CWC(1),PHS(1),RP(1)	W,HP	PO	THU,SUN	BS
71	Kadouli	230.00	1176 (214)	P(1),AC(1)	CHW(1)	W,HP	(-5)	TUE,SUN	(5-10)
72	Banpur Narayanpur	143.00	1135 (197)	P(1),AC(1)	CHW(1)	W,HP	-(-5)	-(-5)	-(-5)
73	Ali Nager	183.00	1387 (231)	P(1),M(1)	RP(1)	W,HP	-(5-10)	-(5-10)	BS
74	Tahsipur Thatia	148.00	496 (80)	P(1)	CHW(1)	W,HP	-(-5)	-(5-10)	-(5-10)
75	Mabat Bibiyak	218.00	1540 (245)	P(2),AC(1)	MWC(1),CWC(1)	T,W,HP	-(-5)	THU,SUN	-(5-10)
76	Atara Nisnf Tirwa	389.00	3278 (512)	P(2)	MWC(1),MHC(1)	W,TW,HP	-(-5)	-(5-10)	-(5-10)
77	Jewan	486.00	2219 (393)	P(2)	MWC(1),MHC(1),PHS(1)	W,HP	PO	-(5-10)	-(5-10)
78	Basheerapur Bhat	237.00	1554 (242)	P(2)	CHW(1)	W,TW,HP	-(-5)	-(5-10)	-(5-10)
79	Feerojpur Teran	163.00	1357 (173)	P(1),AC(1)	CHW(1)	W,HP	-(-5)	-(-5)	-(-5)
80	Vachhartapur	209.00	1757 (251)	P(1),AC(1)	MWC(1),MHC(1),CWC(1) PHS(1)	W,TW,HP	-(-5)	WED,SUN	-(5-10)
81	Ataranisf Thathiya	146.00	584 (106)	P(2)	PHC(1),PHS(1)	W,HP	-(-5)	-(-5)	-(-5)
82	GadanpurThatia	72.00	407 (56)	P(1),M(1),H(1) AC(1)	PHC(1)	W,TW,HP	-(-5)	-(-5)	-(-5)
83	Pattitirwa	50.00	494 (91)	-(-5)	CHW(1)	W,HP	-(-5)	-(-5)	-(-5)
84	Utimapur	92.00	172 (18)	AC(1)	CHW(1)	W,HP	-(-5)	-(-5)	-(-5)

11	12	13	14	15	16	17	18	2	1
PR	GURSAHAIGANJ 15	ED,EAG	-	TWE(130.45)	118.12	205.34	225.09	अनौगी	67
PR	GURSAHAIGUNJ 15	ED,EAG,EO	-	TW(67.99),TWE(50.45)	34.45	72.43	5.68	गौरियापुर	68
PR	GURSAHAIGUNJ 15	EAG	-	TW(93.27),TWE(171.84)	65.56	74.25	24.08	नंदसिया	69
PR	GURSAHAIGUNJ 15	EAG	-	TW(82.00),TWE(268.99)	122.42	8.53	17.00	मतौली	70
KR	GURSAHAIGUNJ 15	EAG	-	TWE(107.10)	86.10	24.80	20.00	रुदौली	71
KR	TIRKIAGUNJ 2	EAG	-	TW(40.55),TWE(58.60)	10.18	22.77	10.90	बनपुरानारायनपुर	72
PR	TIRWAGUNJ 5	EAG	-	TW(40.06),TWE(25.74)	80.96	19.35	16.89	अली नगर	73
PR	KANNAUJ 15	EAG	-	TW(64.54),TWE(28.79)	7.51	43.89	3.27	तहसीलपुर ठठिया	74
KR	KANNAUJ 15	EAG	-	TW(130.00),TWE(31.12)	29.96	15.68	11.34	मवई रिहायक	75
KR	KANNAUJ 15	EAG	-	TW(179.55),TWE(50.82)	44.21	64.42	50.00	मटारा निस्फ तिर्वा	76
PR	KANNAUJ 15	EAG	-	TWE(309.00)	162.10	1.01	13.89	जेवां	77
PR	KANNAUJ 10	ED,EAG	-	TW(196.36)	40.02	0.00	0.62	बशीरापुर भाट	78
KR	KANNAUJ 10	ED,EAG	-	TWE(103.60)	40.20	17.30	1.90	फीरोजपुर तारन	79
KR	KANNAUJ 10	ED,EAG	-	TW(90.37)	106.71	1.55	10.37	बछरजापुर	80
KR	KANNAUJ 13	ED,EAG	-	TWE(72.36)	24.30	41.81	7.53	अटारा निस्फ ठठिया	81
KR	KANNAUJ 10	ED,EAG	-	TWE(47.13)	30.60	3.19	6.08	गदनपुर ठठिया	82
KR	KANNAUJ 11	-	-	TW(31.40)	11.14	4.35	3.11	गट्टी तिर्वा	83
KR	KANNAUJ 10	EAG	-	TW(39.29),TWE(12.14)	27.90	6.05	6.62	उन्तिमापुर	84

1	2	3	4	5	6	7	8	9	10
85	Mahalpur	113.00	650 (97)	P(1),AC(1)	CHW(1)	W,HP	-(-5)	-(-5)	-(-5)
86	Purusha	107.00	351 (46)	AC(1)	CHW(1)	W,HP	-(-5)	-(-5)	-(-5)
87	Jaspurpur Kalan	141.00	1004 (206)	P(1),M(1),AC(1)	H(1),PHC(1),PHS(1)	W,TW,HP	PO	PHC,TP1	-(-10)
88	Bisandhua	121.00	1042 (159)	P(1)	CHW(1)	W,TW,HP	-(-5)	-(-5)	-(-10)
89	Partapur	151.00	2055 (348)	P(1)	CHW(1)	W,TW,HP	-(-5)	-(-5)	-(5-10)
90	Meerpur	111.00	437 (74)	P(1)	CHW(1)	W,TW,HP	-(-5)	-(-5)	-(>10)
91	Rampurnawada	152.00	426 (74)	-(-5)	CHW(1)	W,HP	-(-5)	-(-5)	-(-10)
92	Farikapur	169.00	1813 (268)	P(1)	CHW(1)	W,HP	-(-5)	-(5-10)	-(5-10)
93	Raigawan	239.00	1131 (192)	P(1)	CHW(1)	W,HP	-(-5)	-(-5)	-(>10)
	Total :	20798.00	116016 18343	P(86),M(18) H(9),PUC(3) AC(34)	H(5),MCW(10) MH(3),CWC(8) PHC(8),PHS(18) D(2),FPC(1) RP(17),SMP(1) CHW(42)				

11	12	14	11	15	16	17	18	?	1
KR	KANNAUJ 10	EAG	-	TW(93.13)	20.10	1.58	4.13	ककलापुर	85
KR	KANNAUJ 12	EAG	-	TW(58.36)	20.10	16.00	6.55	पुरसा	86
KR	KANNAUJ 12	EAG	-	TWE(124.84)	68.88	30.92	16.36	जसपुरापुर सरैया	87
FP	KANNAUJ 12	EAG	-	TWE(80.40)	23.10	6.75	10.75	बिसंधुआ	88
KR	KANNAUJ 12	EAG	-	TWE(120.23)	8.44	12.21	10.12	परसपुर	89
KR	KANNAUJ 15	EAG	-	TWE(47.36)	25.69	9.10	28.85	मीरपुर	90
KR	KANNAUJ 15	EAG	-	TW(123.79)	14.30	6.41	7.50	रामपुर निवादा	91
KR	KANNAUJ 8	EAG	-	TW(10.21),TWE(83.91)	48.49	14.11	12.28	फरिकापुर	92
PR,KR	KANNAUJ 15	EAG	-	TWE(201.77)	6.85	15.88	14.50	रैगावां	93
योग :			0.00	GC(163.99),TW(5670.26) TWE(6063.50),R(100.37)	4152.76	2109.89	2556.64		

VIKAS KHAND JALALABAD, KANNAUJ & UMARDA

(TAHSIL KANNAUJ)

DISTRICT FARRUKHABAD

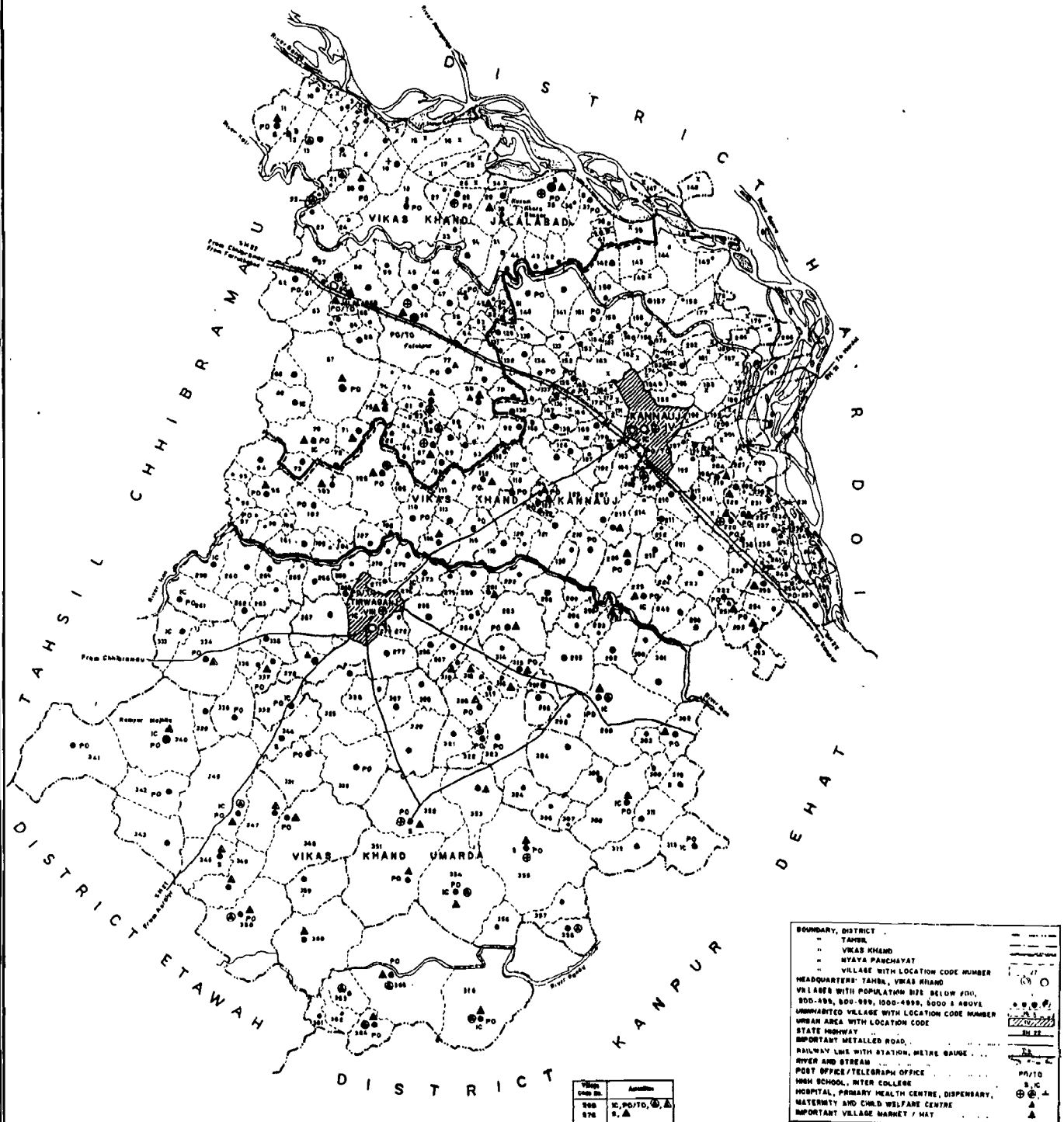

Village Code No.	Amenities
000	IC, PO/TO, ⊕, ▲
876	⊕, ▲

Vikas Khand boundary excludes statutory town (s).

BOUNDARY, DISTRICT	
" TAHSIL	
" VIKAS KHAND	
" NYAYA PANCHAYAT	
" VILLAGE WITH LOCATION CODE NUMBER	47
HEADQUARTERS: TAHSIL, VIKAS KHAND	⊕ ○
VILLAGES WITH POPULATION SIZE BELOW 500, 500-999, 1000-4999, 5000 & ABOVE	• ● ◉ ◉
UNINHABITED VILLAGE WITH LOCATION CODE NUMBER	1
URBAN AREA WITH LOCATION CODE	
STATE HIGHWAY	SH 22
IMPORTANT METALLED ROAD	
RAILWAY LINE WITH STATION, METRE GAUGE	
RIVER AND STREAM	
POST OFFICE/TELEGRAPH OFFICE	PO/TO
HIGH SCHOOL, INTER COLLEGE	S, IC
HOSPITAL, PRIMARY HEALTH CENTRE, DISPENSARY,	⊕ ◉ +
MATERNITY AND CHILD WELFARE CENTRE	▲
IMPORTANT VILLAGE MARKET / HAT	▲

BASED UPON SURVEY OF INDIA MAP WITH THE PERMISSION OF THE SURVEYOR GENERAL OF INDIA

© GOVERNMENT OF INDIA COPYRIGHT, 1967

District Name : Farrukhabad

ग्राम में उपलब्ध जन सुविधायें - [यदि ग्राम में सुविधा उपलब्ध नहीं है तो डैश (-) लगाने के बाद ग्राम से कितनी दूरी पर सुविधायें उपलब्ध है यह दूरी मोटे तौर पर इस प्रकार कोष्ठकों -5 कि.मी., 5-10 कि.मी. एवं 10+ कि.मी. की सामान्य श्रेणियों में दी गयी है।
Amenities Available - [If not available within the village, a dash (-) has been shown in the column and next to it, in brackets, the distance in broad ranges viz. -5 Kms., 5-10 Kms. and 10+ Kms. of the nearest place where the facility is available has been given.]

लोकेशन कोड नं.	ग्राम का नाम	ग्राम का कुल क्षेत्रफल (हेक्टेयर में)	कुल जनसंख्या एवं परिवारों की संख्या	शैक्षणिक	चिकित्सा सम्बन्धी	पीने का पानी (पीने योग्य)	डाक और तार	बाजार/हाट का दि-/के दि-। यदि कोई हो	संचार व्यवस्था (बस स्टाप, रेलवे स्टेशन, जल मार्ग
Location Code No.	Name of Village	Total area of the village (in hectares)	Total population and number of households	Educational	Medical	Drinking Water (Potable)	Post and Telegraph	Day(s) of market/hat, if any	Communications (Bus stop, Railway station, Water way)
1	2	3	4	5	6	7	8	9	10
C.D. Block :- Kannauj						Tahsil :- Kannauj			
94	Gowa	328.00	1462 (503)	P(1),AC(2)	CHW(1)	W,TW,HP	-(-5)	-(-5)	-(5-10)
95	Sahiapur	105.00	434 (70)	AC(1)	CHW(1)	W,TW,HP	-(-5)	-(-5)	-(5-10)
96	Gadanpur	195.00	435 (74)	P(1),AC(1)	CHW(1)	W,TW,HP	-(-5)	-(5-10)	-(5-10)
97	Sajansarai	156.00	495 (78)	AC(1)	CHW(1)	W,TW,HP	PO	-(5-10)	-(5-10)
98	Satoura	344.00	3630 (523)	P(1),AC(2)	CWC(1)	W,TW,HP	PO	WED,SAT	-(5-10)
99	Chhachhapur	147.00	240 (37)	AC(1)	CHW(1)	W,HP	-(5-10)	-(5-10)	-(-5)
100	Wahidpur	61.00	199 (34)	AC(1)	CHW(1)	W,HP	-(5-10)	-(5-10)	-(5-10)
101	Saunshari	282.00	1059 (150)	P(1),M(1)	CHW(1)	W,HP	-(5-10)	-(5-10)	-(5-10)
102	Shehpur	505.00	2667 (442)	P(1)	CHW(1)	W,HP	PO	-(5-10)	-(5-10)
103	Pachore	328.00	1842 (276)	P(1)	D(1)	W,HP	-(-5)	WED,THU	-(5-10)
104	Rampursnadi	101.00	214 (28)	-(-5)	CHW(1)	W,HP	-(-5)	-(-5)	BS
105	Barkagawn Raja	152.00	291 (47)	AC(2)	CHW(1)	W,HP	-(-5)	-(-5)	BS

भूमि प्रयोग Land Use
(अर्थात् भूमि के पृथक - पृथक वर्गों के अन्तर्गत क्षेत्रफल - हैक्टेयर में दशमलव के दो निकटतम अंकों में परिवर्तित)
(i.e. area under different type of land use in hectares rounded upto two decimal places)

ग्राम तक पहुँचने का मार्ग	निकटतम कस्बा और उसकी दूरी (कि.मी. में)	बिजली की आपूर्ति	वन	स्रोत द्वारा सिंचित	असिंचित	कृषि योग्य बंजर भूमि (गोचर तथा उपवन सहित)	कृषि के लिये अनुपलब्ध क्षेत्र	ग्राम का नाम	लोकेशन कोड नं.
Approach to village	Nearest Town and distance (in Kms.)	Power supply	Forest	Irrigated (by source)	Unirrigated	Culturable waste (including gaucher and groves)	Area not available for cultivation	Name of Village	Location code No.
11	12	13	14	15	16	17	18	2	1
विकास खण्ड :-	कन्नौज					तहसील :-		कंनौज	
KR	GURSAHAIGANJ 12	EAG	-	TW(60.04),TWE(31.36)	211.00	8.20	17.40	गोवा	94
KR	TIRWAGANJ 12	EAG	-	TWE(64.08)	31.04	5.80	4.08	सहियापुर	95
KR	TIRWAGANJ 16	EAG	-	TWE(86.80)	74.80	22.20	11.20	गदनापुर	96
KR	TIRWAGANJ 16	EAG	-	TWE(81.20)	60.80	3.00	11.00	सुजान सराय	97
PR	TIRWAGANJ 16	EAG	-	TWE(163.20)	126.60	43.20	11.00	सतौरा	98
KR	TIRWAGANJ 4	EAG	-	TWE(81.60)	41.20	11.00	13.20	छोछापुर	99
KR	TIRWAGANJ 6	EAG	-	TWE(28.80)	23.80	3.00	5.40	वाहिदपुर	100
KR	GURSAHAIGANJ 12	EAG	6.80	TW(50.00),TWE(50.00)	99.20	55.00	21.00	सौंसरी	101
KR	TIRWAGANJ 7	EAG	-	TWE(228.50)	195.03	36.44	45.03	सीहपुर	102
KR	TIRWAGANJ 6	EAG	-	TW(35.00),TWE(87.80)	111.20	62.72	31.28	पचोर	103
KR	TIRWAGANJ 6	EAG	-	TWE(53.20)	27.80	13.00	7.00	रामपुर शादी	104
KR	TIRWAGANJ 5	EAG	8.80	TWE(44.00)	66.40	0.40	32.40	बरकागाँव राजा	105

1	2	3	4	5	6	7	8	9	10
106	Gopamau	239.00	1407 (241)	P(2),M(1),H(1) AC(1)	CWC(1)	W,HP	PO	WED,SAT	BS
107	Sahbapurkalan	169.00	945 (66)	P(1)	CHW(1)	W,HP	-(5-10)	-(5-10)	BS
108	Mahmudpur	133.00	697 (98)	P(1),AC(1)	CHW(1)	W,HP	-(5-10)	-(5-10)	-(5-10)
109	Tikara	157.00	425 (70)	AC(1)	CHW(1)	W,HP	-(5-10)	-(5-10)	-(5-10)
110	Lohamarh	456.00	1146 (195)	P(1),M(1),AC(1)	CHW(1)	W,HP	PO	-(5-10)	-(5-10)
111	Goora	153.00	799 (137)	P(1)	CHW(1)	W,HP	-(5-10)	-(-5)	BS
112	Maraian Bujurg	399.00	2689 (435)	P(1),M(1)	CWC(1)	W,HP	PO	MON,THU	-(5-10)
113	Rajaimau Raja	181.00	1467 (204)	P(1),M(1)	CHW(1)	W,HP	-(5-10)	-(5-10)	-(5-10)
114	Faguna	306.00	1812 (273)	P(1),AC(1)	CHW(1)	W,HP	-(5-10)	TUE,FRI	BS
115	Behrin	390.00	2231 (360)	P(1),M(1),AC(2)	CWC(1),PHS(1)	W,HP	PO	-(-5)	BS
116	Khajuha	53.00	746 (113)	AC(1)	CHW(1)	W,HP	-(5-10)	-(-5)	-(-5)
117	Sahillapur	135.00	903 (158)	P(1)	CHW(1)	W,HP	-(5-10)	-(-5)	-(-5)
118	Tirhiapur	328.00	1892 (301)	P(2)	CHW(1)	W,HP	PO	-(5-10)	BS
119	Bhidasin	307.00	1022 (170)	P(1)	CHW(1)	W,HP	-(5-10)	-(-5)	-(5-10)
120	Bilandapur Nalahar	161.00	380 (40)	P(5)	CHW(1)	W,HP	-(5-10)	-(5-10)	-(5-10)
121	Baishapurpatti	412.00	1827 (322)	P(1),AC(1)	CHW(1)	W,HP	-(5-10)	-(5-10)	-(5-10)
122	Rajalmauthakuraln	35.00	500 (72)	-(5-10)	CHW(1)	W,HP	PO	-(5-10)	-(5-10)
123	Nazarapur	80.00	1089 (187)	P(1)	CWC(1)	W,HP	PO	WED,SAT	BS

11	12	13	14	15	16	17	18	2	1
KR	KANNAUJ 11	EAG	-	TW(90.20),TWE(5.00)	25.20	26.25	92.35	गौंगेमऊ	106
KR	TIRWAGANJ 5	EAG	-	TW(40.40),TWE(14.00)	65.20	29.38	20.02	सहनापुर करतौली	107
KR	TIRWAGANJ 6	EAG	-	TWE(54.80)	52.00	9.00	17.20	महमूदापुर	108
KR	KANNAUJ 11	EAG	-	TW(51.20),TWE(10.00)	53.60	33.01	19.19	टिकरा	109
KR	TIRWAGANJ 6	EAG	-	TW(116.00),TWE(96.32)	97.67	3.20	42.81	लोहमढ़	110
PR	KANNAUJ 10	EAG	-	TW(37.60),TWE(30.00)	46.40	14.00	25.00	गुरा	111
PR	KANNAUJ 10	EAG	-	TWE(215.00)	150.00	14.00	20.00	मुरैयाबुजुर्ग	112
KR	KANNAUJ 7	EAG	-	TW(61.82),TWE(42.00)	32.26	1.60	43.32	रजईमऊ राजा	113
PR	KANNAUJ 7	EAG	-	TW(120.21),TWE(89.00)	64.37	3.00	29.42	फगुहा	114
PR	KANNAUJ 6	EAG	-	TW(166.36),TWE(74.00)	82.36	2.74	64.54	बेहरिन	115
PR,KR	KANNAUJ 9	EAG	-	TWE(34.00)	10.00	5.00	4.00	खजुहा	116
PR,KR	KANNAUJ 7	EAG	-	TWE(101.00)	20.00	10.00	4.00	सहिल्लापुर	117
PR	KANNAUJ 6	EAG	-	TWE(175.00)	28.00	20.00	5.00	टिढ़ियापुर	118
PR	TIRWAGANJ 7	ED	-	TW(98.00)	177.00	4.00	28.00	भिदासिन	119
PR,KR	TIRWAGANJ 8	-	-	TW(52.00)	73.00	28.00	8.00	बिलंदापुर	120
KR	KANNAUJ 6	EAG	-	TWE(201.00)	165.00	28.00	18.00	बैसापुर पट्टी	121
PR	KANNAUJ 9	EAG	-	TWE(17.00)	14.00	1.00	3.00	रजईमऊ ठकुराइन	122
PR	KANNAUJ 7	EAG	-	TWE(48.00)	25.00	4.00	3.00	नजरापुर	123

124	Dewapur Gola	90.00	19 (37)	-(5-10)	CHW(1)	W,HP	-(5-10)	WELL,TUBE	BS
125	Gangdharpur	598.00	1188 (204)	P(1),M(1)	CWC(1),PHC(1)	W,HP	-(5)	-(10)	-(5)
126	Harbatpurkalra	68.00	1743 (256)	P(1)	CHW(1)	W,HP	-(5)	-(5)	-(5)
127	Chauki Mustafabad	173.00	392 (56)	-(-5)	CHW(1)	W,HP	-(-5)	-(5-10)	-(-5)
128	Mahchandpur	173.00	896 (149)	P(1)	CHW(1)	W,HP	-(-5)	-(-5)	-(-5)
129	Bhawanipur Partap	97.00	1140 (182)	P(1),M(1),AC(1)	CHW(1)	W,HP	-(-5)	-(5-10)	-(5-10)
130	Bhau Bujurg	68.00	164 (19)	AC(1)	CHW(1)	W,TK,HP	-(5-10)	-(5-10)	-(5-10)
131	Saidaha	72.00	865 (135)	-(-5)	CHW(1)	W,HP	-(-5)	-(5-10)	-(5-10)
132	Sarontop	203.00	2471 (327)	P(1)	CHW(1)	W,TK,HP	-(5-10)	-(5-10)	-(5-10)
133	Bhau Khurd	60.00	707 (141)	-(-5)	CHW(1)	W,TK,HP	-(-5)	-(-5)	-(-5)
134	Panwara	141.00	846 (134)	P(1),M(1)	CWC(1),PHS(1)	T,W,HP	PO	-(5-10)	BS
135	Jalalpur Panchama	200.00	1069 (174)	P(1),M(1),AC(1)	CWC(1),HC(1),PHS(1)	W,HP	PO	-(5-10)	BS
136	Mahmudpurpainds	116.00	1246 (213)	P(1),M(1),AC(2)	CHW(1)	W,HP	-(5-10)	-(5-10)	-(5-10)
137	Bahpur	108.00	685 (98)	P(1)	CHW(1)	T,W,HP	-(5-10)	-(5-10)	-(5-10)
138	Ghamaichmau	138.00	2033 (263)	P(1)	CHW(1)	W,HP	-(-5)	-(5-10)	-(5-10)
139	Rampurmajara Gangdhar	87.00	1088 (149)	P(7),M(1),AC(1)	CHW(1)	W,HP	-(-5)	-(5-10)	BSRS
140	Barauli	507.00	2108 (348)	P(2)	PHS(1)	W,HP	PO	-(-5)	-(-5)
141	Tahalpur Kanwal	445.00	2150 (361)	P(1),AC(1)	CWC(1)	W,HP	-(-5)	-(5-10)	-(5-10)

11	12	13	14	15	16	17	18	2	1
PR	KANNAUJ 7	EAG	-	TW(21.00),TWE(31.00)	15.00	7.00	3.00	देवापट्टी	124
PR	KANNAUJ 7	EAG	-	TWE(238.00)	310.00	35.00	15.00	गंगाधरापुर	125
KR	KANNAUJ 9	EAG	-	TWE(50.00)	8.00	5.00	5.00	हैबतपुर कटरा	126
PR	KANNAUJ 6	ED	-	TW(140.00)	20.00	8.00	5.00	चौकी मुस्तफाबाद	127
KR	KANNAUJ 5	ED	-	TWE(75.00)	58.00	23.00	17.00	महचंदापुर	128
PR	KANNAUJ 7	EAG	-	TW(9.00),TWE(70.20)	8.10	5.60	4.10	भवानीपुर	129
PR	KANNAUJ 5	EAG	-	TW(12.85),TWE(30.00)	5.60	8.60	10.95	भाऊ बुजुर्ग	130
PR	KANNAUJ 10	EAG	-	TW(4.58),TWE(50.00)	9.10	5.90	3.42	सैदहां	131
KR	KANNAUJ 5	EAG	-	TW(29.06),TWE(126.14)	24.10	12.10	11.60	सारौतोप	132
KR	KANNAUJ 5	EAG	-	TW(6.64),TWE(37.56)	6.40	5.60	3.80	भाऊखुर्द	133
KR	KANNAUJ 6	EAG	-	TW(29.03),TWE(95.17)	8.40	4.60	3.80	पनवारा	134
PR	KANNAUJ 5	EAG	-	TW(78.14),TWE(98.56)	8.90	7.60	6.80	जलालपुर पंचमा	135
KR	KANNAUJ 5	EAG	-	TW(24.85),TWE(70.65)	10.10	6.60	3.80	महमूदपुर पैंठ	136
PR	KANNAUJ 5	EAG	-	TW(4.57),TWE(88.93)	6.10	4.80	3.60	बक्तापुर	137
KR	KANNAUJ 6	EAG	-	TW(53.64),TWE(71.26)	3.10	4.60	5.40	घमाइचमऊ	138
KR	KANNAUJ 9	EAG	-	TW(36.00),TWE(36.79)	8.01	2.70	3.50	रामपुर मजरे गंगाधराज	139
KR	KANNAUJ 4	EAG	-	TWE(280.00)	178.54	28.53	19.93	बरौली	140
KR	KANNAUJ 10	EAG	-	TWE(280.50)	144.55	11.45	8.50	तहसीपुर कन्नौज	141

1	2	3	4	5	6	7	8	9	10
141	Katrapurbangar	1 ,00	1178 (245)	P(1),AC(2)	CHW(1)	W,HP	( )	(10)	(10)
143	Katri Katrapur Kach	264.00	311 (47)	-(-5)	CHW(1)	W,HP	(-5)	-(-5)	-(-5)
144	Katri Amirabad	465.00	273 (36)	P(1),AC(1)	CHW(1)	W,HP	-(5-10)	-(5-10)	-(5-10)
145	KatriRampurkarauli	118.00	154 (76)	AC(1)	CHW(1)	W,HP	-(-5)	(5)	-(-5)
146	Pahalpur	85.00	----------	U N I N H A B I T E D		गैर आबाद			
147	Katribahadurpur	53.00	----------	U N - I N H A B I T E D	----------	गैर आबाद	----------		
148	Katriabdulpur Maghhi	149.00	----------	U N - I N H A B I T E D	----------	गैर आबाद	----------		
149	Katriqadanpur	61.00	----------	U N - I N H A B I T E D	----------	गैर आबाद	----------		
150	Misripur	163.00	929 (149)	P(1)	CHW(1)	W,HP	-(5-10)	-(5-10)	-(5-10)
151	Paibandabad	262.00	1478 (236)	P(1),AC(1)	CWC(1),PHS(1)	W,HP	PO	-(5-10)	-(5-10)
152	Bagatsarountop	138.00	----------	U N - I N H A B I T E D	----------	गैर आबाद	----------		
153	Khijarpurbag	111.00	612 (82)	AC(1)	CHW(1)	T,W,TW HP	-(5-10)	-(5-10)	-(5-10)
154	Jahanpur	35.00	512 (69)	-(-5)	CHW(1)	W,TW,HP	-(5-10)	-(5-10)	-(5-10)
155	Dahlepur Banger	234.00	858 (133)	P(1),AC(3)	O(1)	W,TW,HP	-(5-10)	-(5-10)	-(5-10)
156	Mahambalipur	108.00	339 (52)	P(1)	CHW(1)	W,TW,HP	-(-5)	(5)	-(5)
157	Katri Firojpur	103.00	773 (130)	AC(1)	CHW(1)	W,TW,HP	-(5-10)	-(5-10)	-(5-10)
158	Katridangarpur	72.00	148 (25)	-(-5)	CHW(1)	W,TW,HP	-(-5)	-(-5)	-(-5)
159	Jalalpuramara	178.00	855 (203)	AC(1)	CWC(1)	W,HP	-(-5)	-(-5)	-(-5)

11	12	13	14	15	16	17	18		
KR	KANNAUJ 6	EAG	-	TWE(94.00)	53.60	11.90	9.60	सडियापुर बांगर	142
KR	KANNAUJ 5	-	-	TW(140.00)	101.60	13.00	9.40	कटरी सडियापुर कछोहा	143
PR	KANNAUJ 5	-	-	TW(290.50)	153.50	11.00	10.00	कटरी अमीनाबाद	144
PR	KANNAUJ 4	-	-	TW(84.56)	49.47	6.63	7.34	कटरी रामपुर लड़ैता	145
KR	KANNAUJ 5	-	-	TW(30.00)	5.00	0.00	0.00	पहाड़पुर	146
KR	KANNAUJ 4	-	-	TW(40.00)	13.00	0.00	0.00	कटरी बहादुरपुर	147
KR	KANNAUJ 6	-	-	TW(94.00)	49.00	6.00	0.00	कटरी अब्दुलपुर मझियारा	148
KR	KANNAUJ 6	-	-	TW(50.00)	8.00	3.00	0.00	कटरी गदनपुर	149
KR	KANNAUJ 6	-	-	TW(80.50)	67.50	8.00	7.00	मिश्रीपुर	150
PR, KR	KANNAUJ 7	EAG	-	TWE(180.50)	66.50	13.00	2.00	पाइंदाबाद	151
KR	KANNAUJ 8	-	-	TW(90.00)	38.00	10.00	0.00	बागात सारौतोंप	152
PR, KR	KANNAUJ 8	EAG	-	TWE(70.00)	37.00	0.00	4.00	खिजरपुरबग	153
KR	KANNAUJ 5	EAG	-	TWE(15.50)	11.50	2.50	5.50	जहानपुर	154
KR	KANNAUJ 5	EAG	-	TWE(170.50)	52.50	7.00	4.00	दहलेपुर बांगर	155
FP	KANNAUJ 2	EAG	-	TW(75.50)	16.50	9.00	7.00	महवलीपुर	156
FP	KANNAUJ 5	EAG	-	TW(75.50)	9.50	9.50	8.50	कटरी फिरोजपुर	157
FP	KANANAUJ 2	-	-	TW(40.50)	23.50	3.50	4.50	कटरी डूंगरपुर	158
PR, KR	KANNAUJ 4	EAG	-	TWE(80.00)	81.00	8.50	8.50	जलालपर अमरा	159

160	[illegible]	99.00	41 (6)	AC(1)	CHW(1)	W,HP	[illegible]	[illegible]
161	Jala Par Kala Bhoja	97.00	94 (151)	-(5-10)	CHW(1)	W,HP	-(5-10)	-(5-10)
162	Lalitpur Noorabkhan	31.00	----------	U N - I N H A B I T E D	----------	गैर आबाद	----------	
163	Nanku Awdhanger	412.00	----------	U N - I N H A B I T E D	----------	गैर आबाद		
164	Mausampur Allhath	13.00	----------	U N - I N H A B I T E D	----------	गैर आबाद	----------	
165	Saraiashah Mahammuad	157.00	410 (76)	AC(1)	CHW(1)	W,HP	PO -(5-10)	-(5-10)
166	Yousufpur Bhagwan	23.00	----------	U N - I N H A B I T E D	----------	गैर आबाद	----------	
167	Karanpur	48.00	641 (126)	P(2)	CHW(1)	W,HP	-(-5) -(-5)	-(-5)
168	Devdharapur	106.00	708 (123)	-(5-10)	CWC(1)	W,HP	-(5-10) -(5-10)	-(5-10)
169	Maushampur Mourara	237.00	1156 (156)	P(2),H(1),PUC(1)	CHW(1)	W,HP	-(5-10) -(5-10)	-(5-10)
170	Kutalopur	93.00	----------	U N - I N H A B I T E D	----------	गैर आबाद	----------	
171	Allauddinpur	40.00	----------	U N - I N H A B I T E D	----------	गैर आबाद	----------	
172	Gandampurbaddo	203.00	----------	U N - I N H A B I T E D	----------	गैर आबाद	----------	
173	Tajpur-Naukasht	49.00	----------	U N - I N H A B I T E D	----------	गैर आबाद	----------	
174	Dariyapurrambhan	57.00	----------	U N - I N H A B I T E D	----------	गैर आबाद	----------	
175	Kapoorpur Katri	62.00	367 (69)	AC(1)	CHW(1)	W,HP	-(-5) -(-5)	-(-5)
176	Mohanpurbanshideo	160.00	----------	U N - I N H A B I T E D	----------	गैर आबाद	----------	
177	Jagdishpur	201.00	----------	U N - I N H A B I T E D	----------	गैर आबाद	----------	

11	12	13	14	15	16	17	18	2	1
KR	KANNAUJ 5	EAG	-	TWE(40.50)	28.50	13.50	6.50	जलालपुर कटरी कछोहा	160
KR	KANNAUJ 5	EAG	-	TWE(60.50)	26.50	3.00	7.00	जलालपुर कटरी बांगर	161
KR	KANNAUJ 7			TWE(25.00)	5.00	1.00	0.00	इस्माइलपुर नूरुद्दीन	162
KR	KANNAUJ 5	-	-	TW(100.00)	300.00	12.00	0.00	कंदरौली बांगर	163
KR	KANNAUJ 8	-	-	TW(13.00)	0.00	0.00	0.00	मौसापुर अल्लड़	164
PR	KANNAUJ 8	EAG	37.72	TWE(63.74)	34.74	14.40	6.40	सरायशाह मुहम्मद	165
PR	KANNAUJ 4	-	-	TW(23.00)	0.00	0.00	0.00	यूसूफपुर-भगवान	166
KR	KANNAUJ 3	EAG	1.50	TWE(38.30)	3.10	2.70	2.40	करनपुर	167
KR	KANNAUJ 10	EAG	-	TWE(100.44)	0.00	2.53	1.63	देवगरापुर	168
KR	KANNAUJ 10	-	-	TWE(139.64)	71.34	15.26	10.76	मौसमपुर नौलराज	169
KR	KANNAUJ 10	-	-	TW(57.06)	14.57	5.37	16.00	कुतलपुर	170
KR	KANNAUJ 11	-	-	W(26.23)	7.69	1.69	4.39	अलाउद्दीनपुर	171
PR, KR	KANNAUJ 9	-	-	WE(101.19)	29.38	57.05	15.38	गदनपुर बड्डू	172
KR	KANNAUJ 10	-	-	WE(18.62)	9.74	7.69	12.95	ताजपुर नौकाहत	173
KR	KANNAUJ 8	-	-	W(50.00)	4.00	3.00	0.00	दरियापुर रायभान	174
KR	KANNAUJ 3	-	-	TW(50.23)	10.68	0.00	1.09	कपूरपुर कटरी	175
KR	KANNAUJ 5	-	-	W(12.69)	45.73	25.90	75.68	मोहनपुर वासुदेव	176
KR	KANNAUJ 7	-	-	W(12.82)	74.06	15.80	98.32	जगदीशपुर	177

[illegible]	[illegible]	61.00		U N - I N H A B I T E D		गैर आबाद			
179	Bachhuta	149.00	----------	U N - I N H A B I T E D	----------	गैर आबाद	----------		
180	Singhpur	70.00	----------	U N - I N H A B I T E D	----------	गैर आबाद	----------		
181	Rampur Makhanra	88.00	----------	U N - I N H A B I T E D	----------	गैर आबाद	----------		
182	Diriyapurchandai	132.00	1017 (181)	P(1)	CHW(1)	W,HP	-(5-10)	-(5-10)	-(5-10)
183	Selemputtamai	49.00	408 (77)	-(-5)	CHW(1)	W,HP	-(-5)	-(-5)	-(-5)
184	Kandraulikachhoha	89.00	432 (69)	-(-5)	CHW(1)	W,HP	-(-5)	-(-5)	-(-5)
185	Kannauj Kachhoha	299.00	854 (157)	AC(1)	CWC(1)	W,HP	-(5-10)	-(5-10)	-(5-10)
186	Diriyapurpatti	223.00	737 (128)	P(1),AC(1)	CHW(1)	W,HP	-(-5)	-(-5)	-(-5)
187	Ajmatpur	159.00	----------	U N - I N H A B I T E D	----------	गैर आबाद	----------		
188	Sadikpur	227.00	----------	U N - I N H A B I T E D	----------	गैर आबाद	----------		
189	Akawarpur Mazaree Ch	65.00	----------	U N - I N H A B I T E D	----------	गैर आबाद	----------		
190	Gangpur	84.00	----------	U N - I N H A B I T E D	----------	गैर आबाद	----------		
191	Katriganqpur	273.00	616 (111)	AC(1)	CHW(1)	W,HP	-(-5)	-(-5)	-(-5)
192	Nasrapur	153.00	1600 (254)	P(1)	CHW(1)	W,HP	-(-5)	-(-5)	BS
193	Akbarpur Saraighagh	248.00	753 (142)	P(1)	CHW(1)	W,HP	-(-5)	-(-5)	BS
194	Sarai Meera (Anshik)	166.00	932 (152)	P(1),M(1),H(1) PUC(1)	PHC(1)	T,W,HP	PO	DAILY	BSRS
195	Ritukala	206.00	976 (159)	P(1)	CHW(1)	W,HP	-(5-10)	-(5-10)	-(5-10)

11	12	13	14	15	16	17	18	2	1
KR	KANNAUJ 4	-	-	W(4.32)	12.95	14.16	169.57	महादेवा खास	178
KR	KANNAUJ 3	-	-	-	6.55	0.41	142.04	बछुइया	179
KR	KANNAUJ 5	-	-	-	4.84	0.00	65.16	सिंहपुर	180
KR	KANNAUJ 11	-	-	-	0.00	93.77	4.23	रामपुर मकटौरा	181
KR	KANNAUJ 5	-	-	TW(80.89)	36.08	13.38	1.65	दरियापुर चन्दई	182
KR	KANNAJ 2	-	-	TW(38.48)	4.50	3.90	2.12	सलेमपुर रमई	183
KR	KANNAJ 3	-	-	TW(69.34)	13.54	2.25	3.87	कन्दरौली कछोहा	184
KR	KANNAUJ 5	EAG	-	TWE(18.54)	108.00	8.28	1.18	कन्नौजकछोहा	185
KR	KANNAUJ 3	EAG	-	TWE(126.33)	73.67	21.82	1.18	दरियापुर बही	186
PR, KR	KANNAUJ 3	-	-	-	0.00	122.58	36.42	अजमतपुर	187
KR	KANNAUJ 5	-	-	-	0.00	69.61	157.39	सादिकपुर	188
KR	KANNAUJ 3	-	-	-	0.00	51.80	13.20	xCDfbVnb मजरा चौधरी पाऊ	189
PR, KR	KANNAUJ 4	-	-	-	0.00	67.99	16.01	गंगपुर	190
KR	KANNAUJ 3	-	-	TW(16.04)	180.30	55.66	1.00	कटरी गंगपुर	191
PR	KANNAJ 5	ED	-	TW(102.17)	40.00	5.83	5.00	नसरापुर	192
PR	KANNAUJ 3	ED	-	TW(182.00)	40.00	22.00	4.00	अकबरपुर सराय घाघ (आंशिक)	193
PR	KANNAJ 7	ED	-	TW(109.10)	24.00	29.90	3.00	सराय मौरा (अंशिक)	194
KR	KANNAUJ 11	ED	-	TW(153.14)	45.46	2.80	4.60	रितुकाला	195

		4	5	6	7	8	9	10
196	Salempur Para Bangar	25.00	1138 (175)	P(1)	PHS(1)	W,HP	-(-5)	-(-5)	-(-5)
197	Chaudhariyapur Ranga	163.00	942 (168)	P(1),AC(1)	CHW(1)	W,HP	-(-5)	-(-5)	-(-5)
198	Chaudhariyapur Kachh	115.00	----------	U N - I N H A B I T E D	----------	गैर आबाद	----------		
199	Salempur Para Kachho	152.00	----------	U N - I N H A B I T E D	----------	गैर आबाद	----------		
200	Kasimpur	54.00	----------	U N - I N H A B I T E D	----------	गैर आबाद	----------		
201	Deokali Kachhoha	13.00	----------	U N - I N H A B I T E D	----------	गैर आबाद	----------		
202	Mahla	96.00	----------	U N - I N H A B I T E D	----------	गैर आबाद	----------		
203	Katri Rampur Nauaabad	227.00	----------	U N - I N H A B I T E D	----------	गैर आबाद	----------		
204	Chaura Chandpur Bangr	69.00	915 (167)	AC(1)	CHW(1)	W,HP	-(-5)	-(-5)	-(-5)
205	Chaura Chandpur Kach	161.00	----------	U N - I N H A B I T E D	----------	गैर आबाद	----------		
206	Katri Kasimpur	141.00	298 (66)	-(-5)	CHW(1)	W,HP	-(5-10)	-(5-10)	-(5-10)
207	Ahamadpur Rauni	384.00	2209 (328)	-(-5)	CHW(1)	W,HP	-(-5)	-(-5)	-(-5)
208	Manpur	81.00	900 (150)	P(1)	PHS(1)	W,HP	-(-5)	-(-5)	-(-5)
209	Jalalpur Sarwan	84.00	1401 (200)	P(1)	CHW(1)	W,HP	-(-5)	-(-5)	-(-5)
210	Jasauli	178.00	2028 (304)	P(1),AC(1)	CHW(1)	W,HP	-(-5)	-(-5)	BS
211	Anti	236.00	1474 (230)	P(1),AC(1)	CHW(1)	W,HP	-(-5)	-(-5)	-(-5)
212	Kiliapur	62.00	316 (54)	P(1),AC(1)	CHW(1)	W,HP	-(-5)	-(5-10)	-(5-10)
213	Bansaramau	197.00	1157 (187)	P(1)	CHW(1)	W,HP	-(-5)	-(-5)	-(-5)

11	1	13	14	15	16	17	18	2	1
KR	KANNAUJ 5	EAG	-	TW(14.00)	6.00	1.50	3.50	सलेमुर तारा बांगर	196
PR	KANNAUJ 5	-	-	TW(93.00)	60.00	4.00	6.00	चौधरियापुर बांगर	197
PR	KANNAUJ 5	-	-	W(6.88)	48.35	55.25	4.52	चौधरियापुर कछोहा	198
KR	KANNAUJ 6	-	-	W(14.57)	22.26	1.05	114.12	सलेमपुर तारा कछोहा	199
KR	KANNAUJ 4	-	-	-	0.00	37.81	16.19	कासिमपुर	200
KR	KANNAUJ 5			-	0.00	12.00	1.00	देवकली कछोहा	201
KR	KANNAUJ 5	-	-	-	0.00	14.25	81.75	महला	202
KR	KANNAUJ 6	-	-	-	73.25	62.73	91.02	कटरी रामपुर नौआबाद	203
KR	KANNAUJ 5	-	-	TW(18.30)	32.10	6.60	12.00	चौरा चांदपुर बांगर	204
KR	KANNAUJ 7	-	-	-	0.00	135.10	25.90	चौरा चांदपुर कछोहा	205
KR	KANNAUJ 7	-	-	TW(29.15)	103.39	4.06	5.40	कटरी कासिमपुर	206
KR	KANNAUJ 4	-	-	TW(281.40)	74.00	8.00	20.60	अहमदपुर रौनी	207
KR	KANNAUJ 6	EAG	-	TWE(65.18)	12.10	1.12	2.60	मानपुर	208
KR	KANNAUJ 6	EAG	-	TW(65.40),TWE(65.00)	15.10	1.50	2.00	जलालपुर सरवन	209
PR	KANNAUJ 6	ED	-	TW(156.30)	18.10	2.00	1.60	जसौली	210
KR	KANNAUJ 4	ED	-	TW(183.11)	46.00	2.80	4.09	आंटी	211
KR	KANNAUJ 6	ED	-	TW(42.00)	12.60	4.24	3.16	किलचापुर	212
KR	KANNAJ 5	-	-	TW(118.00)	48.60	22.10	8.30	बुंसरामऊ	213

1		4	5	6	8	9	10
214	Pasarahi Pur	61.00	317 (49)	-(-5)	CHW(1)	W,PW,HP	-(5-10)	-(5-10)	-(5-10)
215	Salarpur	236.00	1317 (199)	P(1)	CHW(1)	W,HP	-(5-10)	WED,SAT	-(5-10)
216	Malikapur	556.00	1055 (173)	P(1),AC(1)	CHW(1)	W,HP	PO	-(5-10)	-(5-10)
217	Bahadurpur Ojaina	101.00	1178 (197)	AC(1)	CWC(1),PHS(1)	W,HP	-(-5)	-(-5)	-(-5)
218	Rajgirhar	153.00	----------	U N - I N H A B I T E D ----------		गैर आबाद		----------	
219	Mahbub Pur	109.00	1781 (229)	P(1)	CHW(1)	W,HP	-(-5)	FRI,SUN	-(5-10)
220	Manimau	251.00	1782 (252)	P(1),M(1)	H(1),PHC(1)	W,HP	PO	TUE,SUN	BSRS
221	Udaitapur	397.00	3700 (577)	P(1),M(1),AC(1)	PHS(1)	W,HP	-(-5)	-(-5)	-(-5)
222	Mochipur	161.00	1475 (206)	P(1),M(1),AC(1)	CHW(1)	W,HP	PO	-(-5)	-(5-10)
223	Gukhroo	306.00	1987 (307)	P(1)	CHW(1)	W,HP	-(-5)	-(-5)	-(5-10)
224	Sultanpur	141.00	570 (84)	AC(2)	CHW(1)	W,HP	-(-5)	-(-5)	-(-5)
225	Neta	426.00	1632 (269)	P(1),M(1),H(1) PUC(1),AC(1)	CWC(1),PHS(1)	W,HP	PO	MON,WED	-(5-10)
226	Sahjapur	459.00	1726 (302)	-(-5)	PHS(1)	W,HP	PO	MON,WED	-(5-10)
227	Abadi Rajgirhar	16.00	280 (46)	P(2)	CHW(1)	W,HP	-(5-10)	-(5-10)	-(5-10)
228	Nahar Ghati	49.00	361 (93)	AC(1)	CHW(1)	W,HP	-(-5)	-(-5)	-(-5)
229	Mohammadpur Beeja	140.00	1028 (158)	P(1)	CHW(1)	W,HP	-(-5)	WED,SAT	-(5-10)
230	Katri Mehandipur	160.00	----------	U N - I N H A B I T E D ----------		गैर आबाद		----------	
231	Mehandi Pur	150.00	1188 (147)	P(1)	CHW(1)	W,HP	-(-5)	-(-5)	BS

11	12	13	14	15	16	17	18	2	1
KR	KANNAJ 8	ED	-	TW(45.90)	12.10	2.60	3.40	पदारथपुर	214
PR,KR	KANNAJ 9	ED	-	TW(202.00)	28.00	1.60	3.30	बलारपुर	215
KR	KANNAUJ8 8	ED	-	TW(253.11)	80.00	6.19	16.70	मलिकपुर	216
PR	KANNAJ 4	ED,EAG	-	TWE(38.40)	31.60	14.30	16.80	बहादुरपुर उर्गना	217
KR	KANNAUJ 4	EAG	-	TWE(102.41)	38.45	4.45	7.69	राजगिरपुर	218
KR	KANNAUJ 6	ED,EAG	1.60	TWE(47.80)	24.40	18.80	16.40	मढ़हरपुर	219
PR	KANNAUJ 7	ED,EAG	-	TWE(128.00)	78.00	22.50	22.50	मानीमऊ	220
PR	KANNAUJ 5	ED,EAG	-	TWE(338.40)	51.40	1.60	5.60	उदैतापुर	221
PR,KR	KANNAUJ 8	EAG	5.20	TWE(124.40)	8.20	10.60	12.60	मोचीपुर	222
PR,KR	KANNAUJ 7	EAG	-	TWE(226.80)	42.40	16.80	20.00	गुखरू	223
PR	KANNAUJ 6	EAG	-	TWE(50.60)	76.50	5.90	8.00	सुल्तानपुर	224
PR	KANNAJ 3	EAG	3.60	TWE(259.20)	148.40	24.80	0.00	नेरा	225
PR	KANNAUJ 3	EAG	-	TW(337.47)	94.20	9.11	18.22	सहजापुर	226
KR	KANNAUJ 8	EAG	-	TWE(9.52)	1.62	2.43	2.43	आबादी राजगीरहार	227
KR	KANNAUJ 8	EAG	-	TW(14.00),TWE(9.33)	12.50	4.17	9.00	नाहर घाटी	228
KR	KANNAJ 8	EAG	-	TW(35.00),TWE(30.91)	34.66	20.23	19.20	मोहम्मदपुर बीजा	229
KR	KANNAUJ 9	-	-	-	14.97	13.77	131.26	कटरी मेंहदीपुर	230
KR	KANNAUJ 8	EAG	-	TW(50.00),TWE(18.70)	57.50	5.50	18.30	मेंहदीपुर	231

1	2	3	4	5	6	7	8	9	10
232	Kalsanapur Katri	42.00	----------	U N - I N H A B I T E D	----------	गैर आबाद	----------		
233	Katri Kalsanapur	55.00	----------	U N - I N H A B I T E D	----------	गैर आबाद	----------		
234	Katri Durjanpur	292.00	----------	U N - I N H A B I T E D	----------	गैर आबाद	----------		
235	Durjanpur	57.00	325 (49)	P(2)	CHW(1)	W,HP	-(-5)	-(-5)	-(-5)
236	Saidpur Sakri	200.00	1826 (263)	-(-5)	CHW(1)	W,HP	-(-5)	-(-5)	-(-5)
237	Miya Ganj	74.00	2419 (347)	P(2)	CWC(1),PHS(1)	W,HP	PO	THU,SAT	BS
238	Dedaura Khurd	254.00	1105 (158)	-(-5)	CHW(1)	W,HP	-(-5)	-(-5)	RS
239	Dedaura Bujurg	202.00	578 (94)	AC(1)	CHW(1)	W,HP	-(-5)	-(-5)	-(-5)
240	Musafir Pur	37.00	165 (32)	-(-5)	CHW(1)	W,HP	-(-5)	-(-5)	-(-5)
241	Yaseenpur	48.00	426 (70)	-(5-10)	CHW(1)	W,HP	-(5-10)	-(5-10)	-(5-10)
242	Gadanpur Narha	95.00	506 (75)	-(-5)	CHW(1)	W,HP	-(-5)	-(-5)	-(-5)
243	Katri Gadanpur Narha	68.00	----------	U N - I N H A B I T E D	----------	गैर आबाद	----------		
244	Katri Sakari Khurd	140.00	----------	U N - I N H A B I T E D	----------	गैर आबाद	----------		
245	Sakari Khurd	184.00	1029 (180)	-(-5)	CHW(1)	W,TW,HP	-(5-10)	-(5-10)	-(5-10)
246	Abdulpur Sakari	59.00	217 (40)	-(5-10)	CHW(1)	W,HP	-(5-10)	-(5-10)	-(5-10)
247	Katri Abdul Sakari	83.00	----------	U N - I N H A B I T E D	----------	गैर आबाद	----------		
248	Deokali Bangar	72.00	772 (105)	P(1)	CHW(1)	W,HP	-(5-10)	-(5-10)	-(5-10)
249	Rampur Muderi Kasimp	259.00	1068 (186)	P(1),AC(1)	CHW(1)	W,HP	-(5-10)	-(5-10)	-(5-10)

11	12	13	14	15	16	17	18	2	1
KR	KANNAUJ 6	-	-	-	34.40	4.45	3.15	कलसनापुर कटरी	232
KR	KANNAUJ 7	-	-	-	6.48	48.52	0.00	कटरी कलसनापुर	233
KR	KANNAUJ 7	-	-	-	8.90	23.28	259.82	कटरी दुर्जनपुर	234
KR	KANNAUJ 8	EAG	-	TW(2.00),TWE(1.75)	40.00	5.20	8.05	दुर्जनपुर	235
KR	KANNAUJ 8	EAG	-	TW(78.00),TWE(34.60)	44.85	9.35	13.20	सैदपुर सकरी	236
PR	KANNAUJ 9	EAG	-	TW(25.00),TWE(20.00)	12.20	2.00	14.20	मियागंज	237
KR	KANNAUJ 8	EAG	-	TW(100.00),TWE(75.00)	73.54	2.27	3.19	देदौरा खुर्द	238
PR	KANNAUJ 8	EAG	-	TWE(102.00)	80.00	10.00	10.00	देदौरा बुजुर्ग	239
KR	KANNAUJ 8	EAG	-	TW(3.00),TWE(1.50)	22.90	2.35	7.25	मुसाफिरपुर	240
PR,KR	KANNAUJ 8	EAG	-	TWE(20.00)	10.00	10.00	8.00	मासीनपुर	241
KR	KANNAJ 7	EAG	-	TW(30.00),TWE(4.75)	18.32	10.83	31.10	गदनपुर नरहा	242
KR	KANNAUJ 7	-	-	-	10.93	0.00	57.07	कटरी गदनपुर नरहा	243
KR	KANNAUJ 9	-	-	-	4.02	42.90	93.08	कटरी सकरी खुर्द	244
PR,KR	KANNAUJ 10	EAG	12.00	TWE(103.30)	25.60	24.40	18.70	सकरी खुर्द	245
KR	KANNAJ 10	EAG	3.00	TWE(28.40)	10.00	10.40	7.20	अब्दुलपुर सकरी	246
KR	KANNAUJ 7	-	-	-	0.00	0.00	83.00	कटरी अब्दुल सकरी	247
KR	KANNAUJ 5	EAG	-	TW(27.00),TWE(15.08)	10.00	3.12	16.80	देवकली बांगर	248
PR,KR	KANNAUJ 8	EAG	1.40	TW(102.00),TWE(24.80)	106.80	6.00	18.00	रामपुर मुडेरी काजिम हुसैन	249

1	2	3	4	5	6	7	8	9	10
250	Rampur Muderi Raja	282.00	1067 (157)	P(1),AC(1)	CHW(1)	W,HP	-(5-10)	-(5-10)	-(5-10)
251	Akilpur	126.00	715 (101)	P(1)	CWC(1)	W,HP	-(-5)	TUE,SUN	-(-5)
252	Tera Malloo	225.00	1724 (279)	P(1)	CHW(1)	W,HP	PO	FRI,SAT	-(-5)
253	Khurram Pur	189.00	1108 (170)	P(1),AC(1)	CHW(1)	W,TW,HP	-(-5)	-(-5)	-(-5)
254	Tarumau	172.00	881 (150)	-(-5)	CHW(1)	W,HP	-(-5)	-(-5)	-(-5)
255	Tikhwa	150.00	1197 (197)	P(2),M(1)	CHW(1)	W,HP	-(-5)	TUE,FRI	-(-5)
256	Mitrasain Pur	90.00	830 (136)	P(2),M(1),AC(1)	CWC(1),PHS(1)	W,HP	PO	-(-5)	-(-5)
257	Daipur	189.00	1980 (317)	P(2),AC(1)	CHW(1)	W,HP	-(-5)	-(5-10)	-(5-10)
258	Katri Daipur	74.00	----------	U N - I N H A B I T E D	----------	गैर आबाद	----------		
	Total :	27572.00	135906 21678	P(100),M(19) H(4),PUC(3) AC(66)	H(1),CWC(18) HC(1),PHC(2) PHS(14),D(1) CHW(98),O(1)				

11	12	13	14	15	16	17	18	2	1
PR, KR	KANNAUJ 8	ED, EAG	0.40	TW(60.60), TWE(31.00)	158.40	12.60	19.00	रामपुर मुड़ेरी रजा	250
KR	KANNAUJ 10	ED, EAG	2.40	TW(28.00), TWE(45.60)	38.80	0.40	10.80	आकीलपुर	251
KR	KANNAUJ 10	ED, EAG	-	TW(90.60), TWE(95.00)	26.80	2.60	10.00	तेरामल्लू	252
PR, KR	KANNAUJ 11	ED, EAG	2.80	TW(70.00), TWE(65.60)	37.60	2.00	11.00	खुर्रमपुर	253
PR	KANNAUK 10	ED, EAG	-	TW(60.40), TWE(74.40)	9.20	2.00	26.00	तारामऊ	254
PR	KANNAUJ 8	ED, EAG	2.00	TW(51.40), TWE(65.00)	25.80	2.40	3.40	तिखवा	255
KR	KANNAUJ 10	EAG	-	TWE(45.00)	9.00	17.00	19.00	मित्रसेनपुर	256
KR	KANNAUJ 11	EAG	-	TW(56.00), TWE(50.00)	58.00	12.40	12.60	दाईपुर	257
KR	KANNAUJ 12	-	-	-	0.00	0.00	74.00	कटरी दाईपुर	258
योग :			89.22	W(127.51), WE(119.81) TW(6224.84), TWE(7704.34)	7461.81	2394.21	3340.16		

VIKAS KHAND JALALABAD, KANNAUJ & UMARDA

(TAHSIL KANNAUJ)

DISTRICT FARRUKHABAD

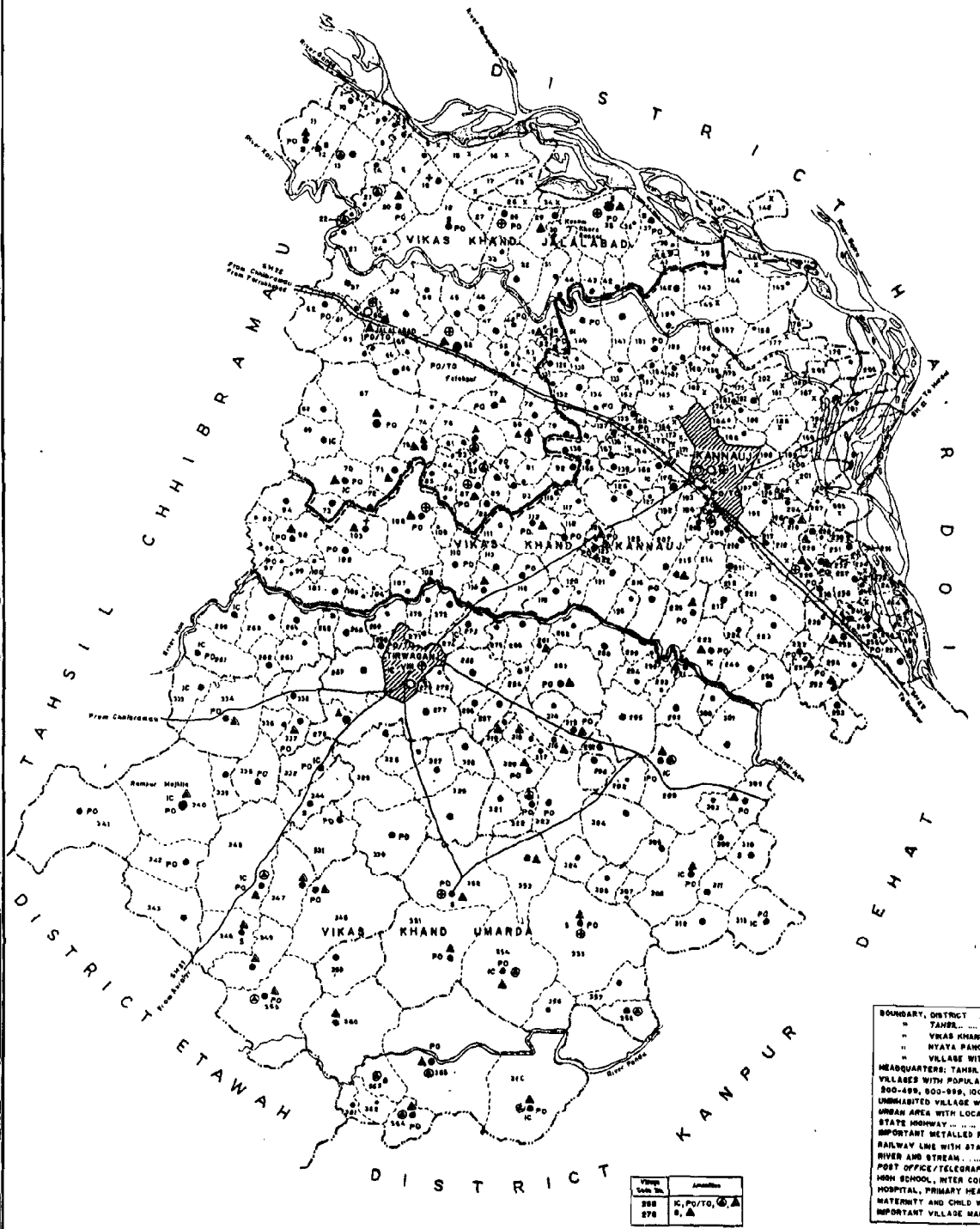

Village Code No.	Amenities
268	IC, PO/TO, ⊕, ▲
278	⊕, ▲

BOUNDARY, DISTRICT	
" TAHSIL	
" VIKAS KHAND	
" NYAYA PANCHAYAT	
" VILLAGE WITH LOCATION CODE NUMBER	27
HEADQUARTERS: TAHSIL, VIKAS KHAND	
VILLAGES WITH POPULATION SIZE BELOW 200, 200-499, 500-999, 1000-4999, 5000 & ABOVE	
UNINHABITED VILLAGE WITH LOCATION CODE NUMBER	
URBAN AREA WITH LOCATION CODE	
STATE HIGHWAY	SH 22
IMPORTANT METALLED ROAD	
RAILWAY LINE WITH STATION, METRE GAUGE	
RIVER AND STREAM	
POST OFFICE/TELEGRAPH OFFICE	PO/TO
HIGH SCHOOL, INTER COLLEGE	S, IC
HOSPITAL, PRIMARY HEALTH CENTRE, DISPENSARY	⊕ ⊕ ⊥
MATERNITY AND CHILD WELFARE CENTRE	▲
IMPORTANT VILLAGE MARKET / HAT	▲

Vikas Khand boundary excludes statutory town (S).

BASED UPON SURVEY OF INDIA MAP WITH THE PERMISSION OF THE SURVEYOR GENERAL OF INDIA.

© GOVERNMENT OF INDIA COPYRIGHT, 1987

District Name : Farrukhabad

ग्राम मे उपलब्ध जन सुविधाये - [यदि ग्राम में सुविधा उपलब्ध नही है तो डैश (-) लगाने के बाद ग्राम से जितनी दूरी पर सुविधाय उपलब्ध है वह दूरी मोटे तौर पर इस प्रकार कोष्ठकों -5 कि.मी., 5-10 कि.मी. एवं 10+ कि.मी. की सामान्य श्रेणियों में दी गयी है]
Amenities Available - [If not available within the village, a dash (-) has been shown in the column and next to it, in brackets, the distance in broad ranges viz. -5 Kms., 5-10 Kms. and 10+ Kms. of the nearest place where the facility is available has been given.]

लोकेशन कोड नं.	ग्राम का नाम	ग्राम का कुल क्षेत्रफल (हेक्टेयर में)	कुल जनसंख्या एवं परिवारों की संख्या	शैक्षणिक	चिकित्सा सम्बन्धी	पीने का पानी (पीने योग्य)	डाक और तार	बाजार/हाट का दिन/कि दिन यदि कोई हो	संचार व्यवस्था (बस स्टाप, रेलवे स्टेशन, जल मार्ग
Location Code No.	Name of Village	Total area of the village (in hectares)	Total population and number of households	Educational	Medical	Drinking Water (Potable)	Post and Telegraph	Day(s) of market/hat, if any	Communications (Bus stop, Railway station, Water way)
1	2	3	4	5	6	7	8	9	10
C.D. Block :- Umarda						Tahsil :- Kannauj			
259	Sirsha	357.00	1257 (216)	P(1),M(1),H(1) PUC(1)	CHW(1)	W,HP	-(-5)	-(-5)	-(-5)
260	Fatenpur Kapoorapur	326.00	1772 (284)	P(1),AC(2)	CWC(1)	W,TW,HP	-(5-10)	-(5-10)	-(-5)
261	Belaman	252.00	4234 (676)	P(3),M(1),AC(2)	CHW(1)	W,HP	PO	TUE,FRI	-(5-10)
262	Nathepur	198.00	1403 (215)	P(1),M(1),AC(1)	CHW(1)	W,TW,HP	-(-5)	-(-5)	-(5-10)
263	Bahera	244.00	884 (144)	AC(1)	CHW(1)	W,TW,HP	-(5-10)	-(-5)	-(5-10)
264	Maliha Pur	292.00	1145 (184)	P(1),AC(1)	CHW(1)	W,HP	-(-5)	-(-5)	-(5-10)
265	Kalua Pur	151.00	722 (100)	P(1)	CHW(1)	W,HP	-(-5)	-(5-10)	-(5-10)
266	Pala	283.00	1113 (159)	P(1),M(1)	CHW(1)	W,HP	-(5-10)	-(5-10)	-(5-10)
267	Beharapur Gaisapur	230.00	1250 (217)	P(1),AC(1)	CHW(1)	W,HP	-(-5)	-(-5)	-(5-10)
268	Tirwa Khas	331.00	1586 (252)	P(3),H(3),PUC(3) AC(1)	PHC(1),PHS(1)	W,TK,TW HP	PO,PTO	DAILY	BS
269	Naurangpur Nagariya	211.00	631 (106)	P(1)	CHW(1)	W,TW,HP C	-(-5)	-(-5)	-(-5)
270	Pabeera	134.00	809 (134)	P(1)	CHW(1)	T,W,TW HP	-(5-10)	-(5-10)	-(5-10)

भूमि प्रयोग Land Use
(अर्थात् भूमि के पृथक - पृथक वर्गों के अन्तर्गत क्षेत्रफल - हैक्टेयर में दशमलव के दो निकटतम अंकों में परिवर्तित)
(i.e. area under different type of land use in hectares rounded upto two decimal places)

ग्राम तक पहुँचने का मार्ग Approach to village	निकटतम कस्बा और उसकी दूरी (कि.मी. में) Nearest Town and distance (in Kms.)	बिजली की आपूर्ति Power supply	वन Forest	स्रोत द्वारा सिंचित Irrigated (by source)	असिंचित Unirrigated	कृषि योग्य बंजर भूमि (गोचर तथा उपवन सहित) Culturable waste (including gaucher and groves)	कृषि के लिये अनुपलब्ध क्षेत्र Area not available for cultivation	ग्राम का नाम Name of Village	लोकेशन कोड नं. Location code No.
11	12	13	14	15	16	17	18	2	1
विकास खण्ड :-	उमर्दा						तहसील :-	कंनौज	
KR	KANNAUJ 9	EAG	-	TWE(117.63)	162.72	5.35	71.30	सिरसा	259
KR	TIRWAGANJ 6	EAG	-	TWE(172.08)	83.78	39.81	30.33	फतेपुर कपूरापुर	260
KR	TIRWAGANJ 7	ED	-	GC(22.26)	85.04	68.11	76.59	बेलामऊ	261
KR	TIRWAGANJ 3	ED,EAG	-	TWE(131.72)	33.55	15.58	17.15	नान्हेपुर	262
KR	TIRWAGANJ. 6	-	-	TW(113.67)	98.71	6.57	25.05	बहेड़ा	263
KR	TIWARIGANJ 6	-	-	GC(147.28)	80.59	34.21	29.92	मलिहापुर	264
KR	TIRWAGANJ 6	-	-	TW(95.11)	42.82	5.96	7.11	कलुआ पुर	265
KR	TIRWAGANJ 3	EAG	-	GC(152.06)	96.09	15.67	19.18	पाला	266
KR	TIRWAGANJ 9	ED,EAG	-	TWE(170.08)	38.95	9.02	11.95	बेहरापुर गैसापुर	267
PR	TIRWAGANJ 1	-	-	GC(93.09),TW(100.80)	24.66	41.12	71.33	तिर्वा खास	268
KR	TIRWAGANJ 3	ED,EAG	-	TWE(123.57)	56.37	14.07	16.99	नौरंगपुर नगरिया	269
KR	TIRWAGANJ 3	-	-	TW(71.33)	18.83	22.53	21.31	पबीरा	270

1	[illegible]	111.00	708 (127)	P(1)	CHW(1)	W,TW, H C	(-5)	(-5)	(-5)
272	Numari	236.00	1340 (210)	P(1)	CHW(1)	W,TW,HP C	-(5-10)	-(5-10)	-(5-10)
273	Sukhauli	186.00	1015 (155)	P(1)	CHW(1)	W,TW,HP R,C	-(-5)	-(-5)	-(-5)
274	Bahadurpur	94.00	378 (56)	P(2),M(1),H(1) MWC(1)C(1)	CHW(1)	W,TW,HP	-(-5)	-(-5)	-(-5)
275	Dauli Khati	127.00	453 (69)	P(1),AC(1)	CHW(1)	T,W,TW HP	-(-5)	-(-5)	-(-5)
276	Madwaragang	170.00	428 (101)	P(2),M(1),H(1)	CHW(1)	W,TK,TW HP,C	-(-5)	MON,THU SAT	BS
277	Kinaura	481.00	3526 (557)	P(2),M(2),AC(2)	CHW(1)	T,W,TW HP,C	-(-5)	-(-5)	-(-5)
278	Aher	853.00	5169 (803)	P(2),M(1),AC(2)	MWC(1)	W,HP	-(5-10)	-(5-10)	BS
279	Singhapur Kachhi	143.00	589 (78)	P(1),AC(1)	CHW(1)	W,TW,HP	-(-5)	-(-5)	-(-5)
280	Sikrauri	287.00	1426 (189)	P(1),M(1),AC(2)	CHW(1)	W,TW,HP	-(-5)	-(-5)	-(-5)
281	Bhakhra	138.00	784 (139)	P(1),AC(1)	CHW(1)	W,TW,HP	-(5-10)	WED,SUN	-(-5)
282	Bahsora	241.00	715 (111)	P(1)	CHW(1)	W,TW,HP	-(5-10)	-(5-10)	-(-5)
283	Basta	924.00	4248 (702)	P(1),M(1),AC(8)	CWC(1)	W,TW,HP	PO,PHONE	WED,SUN	-(-5)
284	Alampur	147.00	742 (95)	P(1),H(1),AC(1)	CHW(1)	W,TW,HP	-(5-10)	-(5-10)	-(5-10)
285	Chandrapur	399.00	2713 (438)	P(1),AC(5)	CHW(1)	W,HP	-(-5)	-(-5)	BS
286	Kareem Nagar	222.00	1254 (201)	P(2),AC(1)	CHW(1)	W,HP	-(-5)	-(-5)	-(-5)
287	Pulwari	325.00	2035 (298)	-(-5)	CHW(1)	W,HP	-(-5)	-(-5)	-(-5)
288	Ratnapursaraia	325.00	1220 (163)	P(1),AC(2)	CHW(1)	W,HP	-(-5)	-(-5)	-(-5)

11	12	13	14	15	16	17	18	2	1
PR	TIRQAGANJ 4	EAG	-	TWE(116.50)	22.03	21.69	11.78	दूसवारी	271
KR	TIRWAGANJ 5	EAG	-	TWE(130.94)	60.90	27.90	16.26	नुनारी	272
PR	TIRWAGANJ 5	ED,EAG		TWE(63.71)	60.44	34.82	27.03	सरसौली	273
PR	TIRWAGANJ 4	ED,EAG	-	TWE(44.07)	23.53	20.75	5.65	बहादुरपुर	274
PR	TIRWAGANJ 3	-	-	GC(53.37),TW(48.99)	11.02	3.57	10.05	दौली खाती	275
PR	TIRWAGANJ 5	-	-	TW(92.40)	7.87	28.69	41.04	मुडवरागंज	276
PR	TIRWAGANJ 4	ED,EAG	8.03	GC(292.28),TWE(60.28)	17.32	30.52	72.57	किनौरा	277
PR	TIRWAGANJ 4	ED,EAG	-	GC(190.08),TWE(447.72)	82.75	106.99	25.46	अहेर	278
KR	TIRWAGANJ 4	-	-	TW(63.04)	64.56	6.14	9.26	सिंहापुर काछी	279
KR	TIRWAGANJ 4	-	-	TW(172.22)	83.77	9.16	21.85	सिकरौटी	280
KR	TIRWAGANJ 5	ED	-	TW(83.97)	43.76	3.17	7.10	भखारा	281
KR	TIRWAGANJ 5	-	-	TW(65.72)	153.37	9.31	12.60	बहसोरा	282
KR	TIRWAGANJ 6	ED,EAG	-	GC(420.70),TWE(120.00)	171.15	145.94	66.21	बस्ता	283
KR	TIRWAGANJ 5	EAG	-	TWE(92.15)	37.07	2.91	14.87	आलमपुर	284
PR	TIRWAGANJ 3	ED,EAG	-	GC(84.07),TWE(70.00)	190.86	26.95	27.12	चंदियापुर	285
KR	TIRWAGANJ 6	ED,EAG	-	GC(39.20),TWE(98.23)	41.17	18.10	25.30	करीम नगर	286
KR	TIRWAGANJ 3	ED,EAG	-	GC(96.00),TWE(98.09) TK(4.40)	34.40	32.96	59.15	फुलवारी	287
KR	TIRWAGANJ 4	-	-	TW(96.05)	161.87	38.35	28.73	रतनापुर सरैया	288

2	3	4	5	6	7	8	9	10
289	Khairapur	116.00	464 (62)	P(1)	CHW(1)	W,TW,HP R	(-5)	(-5)	(-5)
290	Kakardhar	109.00	395 (62)	-(-5)	CHW(1)	W,HP,R	-(-5)	-(-5)	-(-5)
291	Simuanpur	72.00	611 (98)	P(2),AC(1)	CHW(1)	W,HP,R	-(5-10)	TUE,FRI	-(5-10)
292	Behta	395.00	2039 (296)	P(2)	CWC(1)	W,HP,R	(-5)	(-5)	(-5)
293	Bhatauna	159.00	190 (30)	-(-5)	CHW(1)	W,HP	(-5)	(-5)	(-5)
294	Hanshapur	202.00	669 (100)	P(1),M(1)	CHW(1)	W,HP	-(-5)	-(-5)	-(-5)
295	Paithana	682.00	3791 (599)	P(1)	CHW(1)	W,HP	-(-5)	-(-5)	-(-5)
296	Satshar	183.00	1500 (226)	P(1)	CHW(1)	W,HP	(-5)	(-5)	-(-5)
297	Balnapur	289.00	1035 (132)	P(1)	CHW(1)	W,HP	-(-5)	-(-5)	-(-5)
298	Alipur Ahana	320.00	368 (64)	-(-5)	CHW(1)	W,HP	-(-5)	-(-5)	-(-5)
299	Thatia	1265.00	9711 (1595)	P(5),M(4),H(3) PUC(3),AC(2)	CWC(1),PHC(2),PHS(1) RP(4)	W,TK,TW HP,C	PO,PHONE	TUE,FRI SUN	BS
300	Herauli	205.00	694 (117)	AC(1)	CHW(1)	W,HP	-(-5)	-(-5)	-(-5)
301	Mahsaiyan	591.00	2150 (330)	P(1),AC(2)	CHW(1)	W,HP	-(-5)	-(-5)	-(-5)
302	Bhadousi	382.00	2038 (305)	P(2)	CHW(1)	W,TW,HP	PO	WED,SUN	BS
303	Karaunda Shahnager	163.00	814 (123)	P(1)	CHW(1)	W,HP	(-5)	(-5)	-(-5)
304	Jainpur	628.00	3630 (548)	P(3),AC(1)	CHW(1)	W,TW,HP	-(-5)	-(-5)	BS
305	Chandouli	294.00	1466 (238)	P(1)	CHW(1)	W,HP	-(-5)	-(-5)	-(-5)
306	Umgara	238.00	579 (74)	P(2),AC(1)	CHW(1)	W,TW,HP	-(5-10)	-(5-10)	-(5-10)

11	12	13	14	15	16	17	18	2	1
KR	TIRWAGANJ 15	-	-	TW(29.76)	34.81	15.52	35.91	खरगापुर	289
FP	TIRWAGANJ 15	-	-	TW(45.71)	44.40	11.80	7.07	ककरघरा	290
FP	TIRWAGANJ 13	-	-	TW(39.20)	16.80	6.39	9.61	सिमुआपुर	291
KR	TIRWAGANJ 14	ED	-	TW(294.00)	27.50	35.41	38.09	बेहटा	292
FP	TIRWAGANJ 13	-	-	TW(93.82)	29.46	11.90	23.82	भटौरा	293
PR,KR	TIRWAGANJ 9	-	-	GC(100.00),TW(67.25)	5.87	18.94	9.94	हाशापुर	294
KR	TIRWAGANJ 10	EAG	-	GC(120.61),WE(15.00) TWE(200.70)	62.60	183.98	99.11	पैथना	295
PR	TIRWAGANJ 9	-	-	GC(30.95),TW(80.08)	34.84	13.35	23.78	सतशार	296
PR	TIRWAGANJ 9	EAG	-	GC(51.90),TWE(80.56)	73.00	67.24	16.30	बलनापुर	297
PR	TIRWAGANJ 12	-	-	TW(82.77)	107.14	111.64	18.45	अलिका रुहसा	298
PR	TIRWAGANJ 13	ED,EAG	-	TWE(657.68)	206.27	2.00	399.05	ठठिया	299
KR	TIRWAGANJ 14	-	-	TW(103.74)	40.00	33.39	27.87	हेरोली	300
PR	TIRWAGANJ 13	-	-	TW(251.41)	138.19	185.04	16.36	महसैया	301
PR	TIRWAGANJ 16	ED,EAG	-	TWE(145.67)	203.36	3.20	29.77	भदौसी	302
PR	TIRWAGANJ 15	-	-	TW(43.77)	93.63	0.00	25.60	करौंदा शाहनगर	303
PR	TIRWAGANJ 16	-	-	TW(361.21)	36.19	59.43	171.17	जैनपुरा	304
KR	TIRWAGANJ 16	EAG	-	GC(46.61),WE(15.10) TWE(53.23)	70.26	87.17	21.63	चंदौली	305
PR,KR	TIRWAGANJ 16	-	-	GC(66.40),TW(90.00) TK(20.80)	23.20	14.00	23.60	उमगरा	306

[illegible]	[illegible]	120.00	780 (141)	-(-5)	CHW(1)	W,TW,HP	-(-5)	-(-5)	-(-5)
308	Bhunna	920.00	4368 (687)	P(3),M(2),H(1) PUC(1),AC(1)	CWC(1),PHS(1)	W,TW,HP	PO	FRI	BS
309	Pgarotia	111.00	704 (99)	P(1),AC(1)	CHW(1)	W,TW,HP	-(-5)	(-5)	-(-5)
310	Bahsuia	295.00	1928 (291)	P(1),H(1),AC(1)	CHW(1)	W,TW,HP	-(5-10)	-(5-10)	BS
311	Bhakrauler	306.00	2052 (304)	P(1)	CHW(1)	W,TW,HP	-(5-10)	-(5-10)	BS
312	Fakerpurbaroua	488.00	1560 (289)	P(2)	CHW(1)	W,TW,HP	-(-5)	-(-5)	-(-5)
313	Surshi	666.00	2480 (403)	P(1),M(1),H(1) PUC(1),AC(1)	CHW(1)	W,TW,HP	PO	-(5-10)	BS
314	Kadera	209.00	921 (155)	P(1),M(1)	CHW(1)	W,HP	-(-5)	-(-5)	BS
315	Paitti	131.00	1178 (203)	P(1),AC(1)	CHW(1)	T,W,HP	PO	WED,SUN	BS
316	Sunda	111.00	781 (141)	P(1),M(1),AC(1)	CHW(1)	W,HP	(-5)	WED,SUN	BS
317	Khurdapur	98.00	543 (100)	AC(1)	CHW(1)	W,HP	-(-5)	-(-5)	BS
318	Sarhati	110.00	585 (90)	AC(1)	CHW(1)	W,HP	-(-5)	WED,SUN	BS
319	Shahpur	166.00	678 (109)	P(1),AC(2)	CHW(1)	W,HP	-(-5)	WED,SUN	BS
320	Khama	420.00	1918 (316)	P(1),M(1),AC(1)	CHW(1)	W,HP	PO	WED,SUN	BS
321	Malgawan	325.00	1985 (281)	P(1),AC(1)	CHW(1)	W,HP,C	-(5-10)	-(5-10)	-(5-10)
322	Roora	219.00	2733 (433)	P(1),AC(1)	H(1),D(1)	W,HP	PO	-(5-10)	-(5-10)
323	Nistouli	718.00	3097 (428)	P(1),H(1),PUC(1) AC(1)	CHW(1)	W,HP	-(-5)	(5-10)	(5-10)
324	Tizalapur	332.00	741 (122)	P(1),AC(1)	CHW(1)	W,TW,HP	-(-5)	-(5-10)	-(5-10)

11	12	13	14	15	16	17	18	2	1
PR	TIRWAGANJ 14	-	-	GC(55.20),TW(7.00)	16.10	13.70	34.20	जल्लापुर	307
PR	TIRWAGANJ 16	ED,EAG	7.56	TWE(407.55)	26.47	261.33	217.09	भुंना	308
KR	TIRWAGANJ 13	EAG	-	TWE(78.56)	14.20	7.17	12.07	पिपरौली	309
PR,KR	TIRWAGANJ 13	EAG	-	TWE(148.27)	96.90	10.34	39.49	बहसुआ	310
PR	TIRWAGANJ 23	EAG	-	TWE(208.42)	39.05	6.34	52.19	भखेरोली	311
KR	TIRWAGANJ 23	-	-	GC(331.90),TW(28.80)	2.46	113.90	10.94	फकरपर बेरवा	312
PR	TIRWAGANJ 10	EAG	-	WE(12.18),TWE(408.07)	4.20	111.97	129.58	सुर्सी	313
PR	TIRWAGANJ 16	ED,EAG	-	GC(41.60),TW(44.45)	60.80	38.44	23.71	केडरा	314
PR	TIRWAGANJ 7	ED,EAG	-	GC(10.00),TWE(65.20)	30.60	2.60	21.98	पट्टी	315
PR	TIRWAGANJ 7	ED,EAG	-	GC(24.40),TW(1.63)	49.60	20.17	116.20	सण्डा	316
PR,KR	TIRWAGANJ 7	-	-	TW(61.83)	20.27	1.33	14.57	खुर्दापुर	317
PR	TORWAGANJ 7	-	-	TW(59.24),TWE(32.82)	10.57	0.87	6.50	सरहरी	318
PR	TIRWAGANJ 6	-	3.03	TW(119.42)	28.76	5.50	9.29	शाहपुर	319
PR	TIRWAGANJ 7	-	50.84	GC(120.20),TW(165.64)	35.58	27.74	20.00	खामा	320
KR	TIRWAGANJ 6	-	29.61	GC(96.06),TW(98.00)	58.58	26.75	16.00	मलगवाँ	321
PR	TIRWAGANJ 6	-	-	GC(56.48),TW(42.74)	39.20	42.67	37.91	रूरा	322
PR	TORWAGANJ 6		21.47	GC(136.02),TW(177.02)	46.06	37.53	93.94	निसातोसी	323
KR	TIRWAGANJ 6	-	-	GC(135.23),TW(40.41)	4.16	35.28	116.92	तिजलापुर	324

1	2	3	4	5	6	7	8	9	10
325	Tirmukha	944.00	2374 (341)	P(1),AC(1)	CHW(1)	W,TK,TW HP,C	-(-5)	-(-5)	-(-5)
326	Purwa Manntay	327.00	955 (145)	-(-5)	CHW(1)	W,HP,C	-(-5)	-(-5)	-(-5)
327	Bahlabar	761.00	2749 (432)	P(2),AC(1)	CHW(1)	W,HP,C	-(-5)	-(-5)	BS
328	Madanapur	220.00	1526 (240)	P(2),M(4),AC(3)	CHW(1)	W,HP,C	-(-5)	-(-5)	-(-5)
329	Tilsara	638.00	1905 (301)	P(1),AC(4)	CHW(1)	W,HP,C	-(-5)	-(-5)	BS
330	Binorarampur	795.00	3119 (486)	P(2),AC(4)	CHW(1)	W,HP	PO	-(5-10)	BS
331	Firozpur	550.00	2667 (403)	P(2),AC(3)	CHW(1)	W,TK,TW HP	PO	-(5-10)	-(-5)
332	Balanpur	292.00	1821 (302)	P(2),M(1),H(1) PUC(1),AC(3)	CWC(1),PHS(1)	W,HP	PO	-(5-10)	BS
333	Manikpur	414.00	2394 (391)	P(2),M(1),H(5) PUC(1),AC(3)	CHW(1)	W,TW,HP	-(5-10)	-(5-10)	BS
334	Agous	891.00	4787 (760)	P(2),M(1),AC(4)	CWC(1),PHS(1)	W,TW,HP	PO	MON,FRI	BS
335	Diyora	439.00	2504 (375)	P(1),AC(2)	CHW(1)	W,TW,HP	PO	-(-5)	-(-5)
336	Angadpur	111.00	627 (93)	P(2)	CHW(1)	W,TK,TW HP	-(-5)	-(-5)	-(-5)
337	Parsaramau	340.00	1976 (313)	P(2),AC(1)	CHW(1)	W,TW,HP C	PO	TUE,FRI	-(-5)
338	Kanouli	360.00	1645 (288)	P(1),AC(2)	CHW(1)	W,TW,HP	-(-5)	(5-10)	-(-5)
339	Disarapur	246.00	1236 (184)	P(2),M(1),AC(3)	CHW(1)	W,TK,HP	-(-5)	-(5-10)	-(5-10)
340	Rampurmaghila	710.00	7377 (1166)	P(3),M(5),H(1) PUC(1)C(1),AC(4)	CHW(1)	W,TK,HP	PO,PHONE	TUE,FRI	BS
341	Bahosi	1524.00	3686 (566)	P(1),M(1),AC(3)	CHW(1)	W,TK,HP C	PO	-(-5)	BS
342	Mabaiabilbari	521.00	1330 (207)	P(1),AC(3)	CHW(1)	W,HP,C	PO	-(5-10)	-(5-10)

11	1	13	14	15	16	17	18	2	1
KR	TIRWAGANJ 4	-	-	GC(60.39),TW(510.12)	203.02	108.02	62.45	त्रिमुखा	325
PR	TIRWAGANJ 4	ED	48.09	GC(100.70),TWE(66.13)	37.52	28.83	45.73	पुरवा महंते	326
PR	TIRWAGANJ 5	ED,EAG	-	GC(100.00),TWE(54.23)	17.30	45.08	44.39	बहिसार	327
KR	TIRWAGANJ 4	-	-	GC(100.49),TW(41.00)	4.18	14.40	59.93	मदनापुर	328
PR	TIRWAGANJ 5	-	70.31	GC(156.02),TW(65.00)	148.17	5.09	193.41	तिलसरा	329
PR	TIRWAGANJ 6	-	-	GC(278.03),TW(106.18)	34.40	315.27	61.12	बिनौरारामपुर	330
KR	TIRWAGANJ 5	-	4.71	GC(305.94),TW(5.45)	204.31	29.04	0.55	फिरोज़पुर	331
PR	TIRWAGANJ 6	EAG	-	GC(47.32),TWE(140.94)	66.68	7.24	29.82	बलनपुर	332
PR	TIRWAGANJ 9	ED	-	GC(33.74),TW(244.23) TK(0.04)	38.79	57.87	39.33	मनिकापुर	333
PR	TIRWAGANJ 9	ED,EAG	-	GC(383.65),TWE(335.15)	89.25	66.31	16.64	अगौस	334
KR	TIRWAGANJ 9	-	36.00	GC(143.20),TW(40.60)	62.80	106.00	50.40	डिमोढ़ा	335
PR	TIRWAGANJ 5	-	-	GC(60.00),TW(20.40)	15.60	10.00	5.00	अंगदपुर	336
PR	TIRWAGANJ 5	EAG	3.20	GC(69.60),TWE(85.60) O(4.80)	35.60	114.80	26.40	परसरामऊ	337
PR	TIRWAGANJ 3	ED,EAG	10.02	WE(40.01),TWE(193.39)	66.50	28.92	21.16	कनौली	338
KR	TIRWAGANJ 10	-	76.00	GC(107.60),TW(10.40)	25.20	75.60	1.20	दिरारापुर	339
PR	TIRWAGANJ 12	ED,EAG	-	TWE(435.00)	204.00	45.00	26.00	रामपुर मंझला	340
PR	TIRWAGANJ 18	-	-	GC(164.40),TW(99.80) TK(22.00)	242.40	695.40	300.00	बहोसी	341
KR	TIRWAGANJ 13	ED,EAG	-	TWE(252.25)	149.94	47.42	71.39	मवईबिलवारी	342

1	3	4	5	6	7	8	9	10
343	Badanpurbeerbal	791.00	2116 (342)	P(1),AC(2)	CHW(1)	W,TW,HP	-(-5)	-(5-10)	-(5-10)
344	Kilariya	527.00	3143 (549)	P(3),H(1),AC(4)	CHW(1)	W,TK,HP O	-(-5)	-(5-10)	BS
345	Umarda	1461.00	4493 (674)	P(3),H(1),PUC(1) AC(6)	MWC(1),PHC(1)	W,HP	PO,PHONE	MON,WED SUN	BS
346	Shah Nagar	515.00	1743 (263)	P(1),H(1),AC(2)	CHW(1)	W,TK,TW HP,C	-(5-10)	MON,TUE	BS
347	Sukhi	602.00	1903 (242)	P(1),AC(3)	CHW(1)	W,TK,TW HP	-(5-10)	WED,SUN	-(5-10)
348	Kuthina	1520.00	3988 (719)	P(2),M(1),AC(3)	CHW(1)	W,TW,HP	PO,PHONE	TUE,FRI	-(5-10)
349	Goora	589.00	1728 (281)	P(2),M(2)	CHW(1)	W,TK,HP C	-(5-10)	WED,SAT	-(5-10)
350	Khanpur	908.00	3995 (701)	P(1),M(1),AC(4)	CWC(1),PHC(1),PHS(1)	W,HP	PO,PHONE	MON,FRI	-(5-10)
351	Hareipur	1532.00	3738 (663)	P(1),AC(1)	CHW(1)	W,HP	PO	MON,THU	BS
352	Khair Nagar	1200.00	4693 (729)	P(2),M(1),H(1) AC(3)	H(1),PHC(1),PHS(1) O(1)	W,HP	PO	WED,SUN	BS
353	Gurauli	648.00	2185 (324)	P(1),AC(1)	CHW(1)	W,HP,C	-(-5)	WED,SAT	BS
354	Umaranpur	1098.00	4410 (683)	P(2),M(2),H(1) PUC(1),AC(1)	PHC(1),RP(1)	W,HP	PO	MON,WED	-(5-10)
355	Jankhat	1820.00	4570 (802)	P(3),M(3),H(1) AC(3)	H(1),PHC(1),RP(1) SMP(1)	W,HP,C	PO	MON,THU	-(5-10)
356	Rinsamuddin Pur	392.00	758 (101)	P(1)	CHW(1)	W,HP	-(-5)	-(-5)	-(5-10)
357	Aiyora	336.00	933 (140)	P(1),AC(1)	CHW(1)	W,HP	-(-5)	-(-5)	-(5-10)
358	Singhpur	341.00	1065 (159)	P(1),M(2)	PHC(1)	W,HP	(5-10)	(5-10)	(5-10)
359	Mugara	503.00	1793 (261)	P(1),M(1),AC(1)	CHW(1)	W,HP,C	-(-5)	-(-5)	-(-5)
360	Sarsai	1349.00	3609 (583)	P(2),AC(1)	CHW(1)	W,HP	-(-5)	WED,SUN	-(-5)

11	12	13	14	15	16	17	18	2	1
PR	TIRWAGANJ 16	ED,EAG	-	TWE(224.93)	296.66	103.92	175.49	बदनपुर वीरहार	343
PR	TIRWAGANJ 16	ED,EAG		GC(226.50),TWE(113.00)	111.50	30.00	41.00	लिलुइया	344
PR	TIRWAGANJ 12	ED,EAG	342.98	TWE(296.00)	385.20	378.40	158.42	उमर्दा	345
PR	TIRWAGANJ 15	ED,EAG	52.61	TWE(266.33)	3.30	63.93	128.83	शाहनगर	346
PR	TIRWAGANJ 15	-	0.63	TW(332.86)	174.00	44.46	50.05	सुखी	347
PR	TIRWAGANJ 15	EAG	116.10	TWE(261.60)	222.90	520.32	399.08	कुढिना	348
PR	15	EAG	-	TWE(302.11)	5.95	4.88	276.06	गूरा	349
PR	TIRWAGANJ 19	EA	126.21	TWE(173.06)	2.83	284.95	320.95	खानपुर	350
PR	TIRWAGANJ 18	-	136.20	TW(591.20)	451.60	183.80	169.20	हरेयीपुर	351
PR	TIRWAGANJ 12	ED,EAG	65.56	TWE(545.30)	341.92	166.68	80.54	खैरनगर	352
PR	TIRWAGANJ 15	-	-	GC(110.30),TWE(94.66)	140.17	117.16	185.71	गुरौली	353
PR	TIRWA GANJ 13	EAG	47.41	TWE(100.00)	572.34	40.06	338.19	उमरनपुर	354
PR	TIRWA GANJ 12	-	-	GC(218.00),TW(274.00)	241.65	424.75	661.60	जंखत	355
FP	TIRWA GANJ 18	-	-	GC(21.28),TW(100.17)	48.08	28.73	136.74	हिंसामुद्दिलपुर	356
FP	TIRWA GANJ 18	-	-	GC(21.28),TW(100.17)	48.08	28.73	136.74	अज्योरा	357
FP	TIRWA GANJ 18	-	-	TW(172.73)	33.22	45.76	89.29	सिंहपुर	358
KR	TIRWA GANJ 19	EAG	22.08	TWE(191.96)	101.21	84.56	101.19	गुगरा	359
KR	TIRWAGANJ 10	-	-	GC(66.00),TK(25.20)	136.50	668.00	233.40	सरसई	360

361	[illegible]	141.00	969 (184)	P(1)	CHW(1)	W,HP	-(-5)	-(-5)	-(-5)
362	Gurabs	199.00	106 (18)	-(-5)	CHW(1)	W,HP	-(-5)	-(-5)	-(-5)
363	Simaria	297.00	763 (123)	P(1)	PHC(1)	W,HP	-(-5)	-(-5)	-(-5)
364	Hamir pur	357.00	1435 (230)	P(2),M(1)	PHC(1)	W,HP	PO	WED,SUN	-(-5)
365	Ouser	2356.00	6088 (949)	P(3),M(2),AC(3)	PHC(1),PHS(1)	W,HP	PO	TUE,SAT	BS
366	Simaria	1407.00	3532 (594)	P(4),M(2),H(1) PUC(1),AC(2)	PHC(1),PHS(1)	W,HP	PO	MON,FRI	-(5-10)
	Total :	51084.00	214964 34046	P(148),M(54) H(28),PUC(17) C(2),AC(144)	H(3),MCW(2) CWC(8),PHC(13) PHS(9),D(1) RP(6),SMP(1) CHW(88),O(1)				

11	12	13	14	15	16	17	18	2	1
KR	TIRWAGANJ 19	-	-	GC(35.61),TW(0.06)	29.13	7.66	61.54	रहमतपुर	361
KR	TIRWAGANJ 19	-	-	GC(100.17),TWE(73.58)	20.23	12.09	42.93	गुंदहा	362
KR	TIRWAGANJ 21	EAG	70.72	TW(80.93),TWE(53.35)	22.00	45.90	22.10	सिंगरी	363
KR	TIRWAGANJ 21	-	-	GC(150.06),TW(10.22)	68.54	86.45	41.73	हमीरपुर	364
PR	TIRWAGANJ 17	ED,EAG	19.20	GC(93.20),TWE(262.40) O(4.40)	668.00	11.40	168.80	औसेर	365
PP	TIRWAGANJ 22	-		W(65.20),TW(348.20)	400.40	364.40	333.80	सिमरिया	366
योग :			1224.57	GC(6367.43),W(65.20) WE(82.29),TW(6480.92) TWE(9016.47),TK(72.44) O(9.20)	10082.42	8016.73	8258.25		

ग्रामों की वर्णानुक्रम सूची

Alphabetical List of Villages

क्रम सं० Sl. No.	ग्राम का नाम Name of Village	लोकेशन कोड नं० Location Code No.	
		मैनुअल Manual	कम्प्यूटर Computer
1	2	3	4
Tahsil : Kaimganj		**C.D. Block : Kaimganj**	
1.	Abdulrahman Pur	34/10/10/82	34/0010/0010/0082
2.	Ajamnagar	34/10/10/142	34/0010/0010/0142
3.	Ajijpur	34/10/10/73	34/0010/0010/0073
4.	Akarkhera Mahmadipur	34/10/10/71	34/0010/0010/0071
5.	Akbarganj Gariya	34/10/10/69	34/0010/0010/0069
6.	Akbarpur	34/10/10/45	34/0010/0010/0045
7.	Akhtuiya	34/10/10/57	34/0010/0010/0057
8.	Akrabad	34/10/10/89	34/0010/0010/0089
9.	Aliyapur	34/10/10/139	34/0010/0010/0139
10.	Allahpur	34/10/10/158	34/0010/0010/0158
11.	Ataggapur	34/10/10/72	34/0010/0010/0072
12.	Ataipur Jadid	34/10/10/173	34/0010/0010/0173
13.	Ataipur Kohana	34/10/10/174	34/0010/0010/0174
14.	Badar	34/10/10/6	34/0010/0010/0006
15.	Bahbal Pur	34/10/10/3	34/0010/0010/0003
16.	Bahlolpur	34/10/10/74	34/0010/0010/0074
17.	Balipur Gadi	34/10/10/130	34/0010/0010/0130
18.	Bangas Nagar	34/10/10/36	34/0010/0010/0036
19.	Barkhera	34/10/10/120	34/0010/0010/0120
20.	Baura	34/10/10/35	34/0010/0010/0035

क्रम सं० Sl. No.	ग्राम का नाम Name of Village	लोकेशन कोड नं० Location Code No.	
		मैनुअल Manual	कम्प्यूटर Computer
1	2	3	4
21.	Bhagautipur	34/10/10/77	34/0010/0010/0077
22.	Bhagipur Umrah	34/10/10/96	34/0010/0010/0096
23.	Bhainsar	34/10/10/60	34/0010/0010/0060
24.	Bhainsari	34/10/10/8	34/0010/0010/0008
25.	Bharthri	34/10/10/2	34/0010/0010/0002
26.	Bhartupur	34/10/10/101	34/0010/0010/0101
27.	Bhatmai	34/10/10/20	34/0010/0010/0020
28.	Bhoorua	34/10/10/141	34/0010/0010/0141
29.	Bhuda	34/10/10/30	34/0010/0010/0030
30.	Bilha	34/10/10/29	34/0010/0010/0029
31.	Bilsari	34/10/10/117	34/0010/0010/0117
32.	Brahampur Jagir	34/10/10/129	34/0010/0010/0129
33.	Brahampur Nirottampur	34/10/10/49	34/0010/0010/0049
34.	Chak Nagla Khamani	34/10/10/31	34/0010/0010/0031
35.	Chakharra	34/10/10/131	34/0010/0010/0131
36.	Chandpur Kachh	34/10/10/104	34/0010/0010/0104
37.	Changamai	34/10/10/61	34/0010/0010/0061
38.	Chaukhariya	34/10/10/63	34/0010/0010/0063
39.	Chaurera	34/10/10/17	34/0010/0010/0017
40.	Chilouli	34/10/10/146	34/0010/0010/0146
41.	Darapur	34/10/10/128	34/0010/0010/0128
42.	Deepur Nagriya	34/10/10/137	34/0010/0010/0137
43.	Devraiya	34/10/10/98	34/0010/0010/0098
44.	Dharmpur	34/10/10/68	34/0010/0010/0068

क्रम सं० Sl. No.	ग्राम का नाम Name of Village	लोकेशन कोड नं० Location Code No.	
		मैनुअल Manual	कम्प्यूटर Computer
1	2	3	4
45.	Dhoun Pura	34/10/10/107	34/0010/0010/0107
46.	Dundemai	34/10/10/50	34/0010/0010/0050
47.	Duriyapur	34/10/10/115	34/0010/0010/0115
48.	Eklahra	34/10/10/42	34/0010/0010/0042
49.	Fatehpur	34/10/10/39	34/0010/0010/0039
50.	Gangpur	34/10/10/38	34/0010/0010/0038
51.	Gaurimahadev Pur	34/10/10/13	34/0010/0010/0013
52.	Gaurkhera	34/10/10/10	34/0010/0010/0010
53.	Gird Kaim Ganj	34/10/10/160	34/0010/0010/0160
54.	Goojar Pur	34/10/10/23	34/0010/0010/0023
55.	Govindpur Hakim Khan	34/10/10/166	34/0010/0010/0166
56.	Graspur	34/10/10/48	34/0010/0010/0048
57.	Hakikat Pur	34/10/10/140	34/0010/0010/0140
58.	Hamirpur Khas	34/10/10/159	34/0010/0010/0159
59.	Hamirpur Majrajat	34/10/10/32	34/0010/0010/0032
60.	Hamirpur Qaji	34/10/10/87	34/0010/0010/0087
61.	Hansapur Gouraipur	34/10/10/176	34/0010/0010/0176
62.	Harkaranpur	34/10/10/92	34/0010/0010/0092
63.	Hasanpur Samidadpur	34/10/10/110	34/0010/0010/0110
64.	Hazrat Ganj	34/10/10/22	34/0010/0010/0022
65.	Hotepur	34/10/10/94	34/0010/0010/0094
66.	Hushaniga	34/10/10/135	34/0010/0010/0135
67.	Jaabbupur	34/10/10/164	34/0010/0010/0164
68.	Jaidpur	34/10/10/118	34/0010/0010/0118

क्रम सं० Sl. No.	ग्राम का नाम Name of Village	लोकेशन कोड नं० Location Code No.	
		मैनुअल Manual	कम्प्यूटर Computer
1	2	3	4
69.	Jarara	34/10/10/155	34/0010/0010/0155
70.	Jasupur	34/10/10/133	34/0010/0010/0133
71.	Jhijhkapur	34/10/10/65	34/0010/0010/0065
72.	Jijauta Bujurg	34/10/10/108	34/0010/0010/0108
73.	Jijauta Khurd	34/10/10/109	34/0010/0010/0109
74.	Jijpura	34/10/10/76	34/0010/0010/0076
75.	Jinaul	34/10/10/12	34/0010/0010/0012
76.	Jinwah	34/10/10/11	34/0010/0010/0011
77.	Jogpur	34/10/10/90	34/0010/0010/0090
78.	Joura	34/10/10/151	34/0010/0010/0151
79.	Kadar Dadpur Sarai	34/10/10/83	34/0010/0010/0083
80.	Kaimpur	34/10/10/168	34/0010/0010/0168
81.	Kairai	34/10/10/4	34/0010/0010/0004
82.	Kamalpur	34/10/10/52	34/0010/0010/0052
83.	Kamlaipur	34/10/10/46	34/0010/0010/0046
84.	Kamruddin Nagar	34/10/10/21	34/0010/0010/0021
85.	Karanpur	34/10/10/127	34/0010/0010/0127
86.	Karav	34/10/10/55	34/0010/0010/0055
87.	Karim Nager	34/10/10/152	34/0010/0010/0152
88.	Katlya	34/10/10/134	34/0010/0010/0134
89.	Katra Rahmat Khan	34/10/10/170	34/0010/0010/0170
90.	Katri Biht Nagariya	34/10/10/56	34/0010/0010/0056
91.	Katrijati	34/10/10/33	34/0010/0010/0033
92.	Khempur	34/10/10/116	34/0010/0010/0116

क्रम सं० Sl. No.	ग्राम का नाम Name of Village	लोकेशन कोड नं० Location Code No.	
		मैनुअल Manual	कम्प्यूटर Computer
1	2	3	4
93.	Khetalpur Sauriya	34/10/10/119	34/0010/0010/0119
94.	Koberpur	34/10/10/161	34/0010/0010/0161
95.	Kunwarpur Imlak	34/10/10/80	34/0010/0010/0080
96.	Kunwarpur Khas	34/10/10/88	34/0010/0010/0088
97.	Lakhamidas Pur	34/10/10/41	34/0010/0010/0041
98.	Lakhan Pur	34/10/10/153	34/0010/0010/0153
99.	Lalpurpatti	34/10/10/147	34/0010/0010/0147
100.	Lodhipur	34/10/10/114	34/0010/0010/0114
101.	Ludhaiya	34/10/10/167	34/0010/0010/0167
102.	Maddu Pur	34/10/10/175	34/0010/0010/0175
103.	Mahmodpur Pattisafa	34/10/10/121	34/0010/0010/0121
104.	Mahmoodpur Sinaura	34/10/10/14	34/0010/0010/0014
105.	Manikpur	34/10/10/113	34/0010/0010/0113
106.	Manikpur	34/10/10/85	34/0010/0010/0085
107.	Manjhola	34/10/10/156	34/0010/0010/0156
108.	Mantpura	34/10/10/16	34/0010/0010/0016
109.	Manullapur	34/10/10/172	34/0010/0010/0172
110.	Maursidabad	34/10/10/169	34/0010/0010/0169
111.	Medpur	34/10/10/75	34/0010/0010/0075
112.	Meerpur Kamruddin Nagar	34/10/10/171	34/0010/0010/0171
113.	Mistini	34/10/10/7	34/0010/0010/0007
114.	Mohiuddinpur	34/10/10/123	34/0010/0010/0123
115.	Mudovl	34/10/10/154	34/0010/0010/0154
116.	Nagla Khamani	34/10/10/24	34/0010/0010/0024

क्रम सं० Sl. No.	ग्राम का नाम Name of Village	लोकेशन कोड नं० Location Code No.	
		मैनुअल Manual	कम्प्यूटर Computer
1	2	3	4
117.	Narainamau	34/10/10/144	34/0010/0010/0144
118.	Narayanpur	34/10/10/102	34/0010/0010/0102
119.	Narsingapur	34/10/10/165	34/0010/0010/0165
120.	Nasrullapur	34/10/10/67	34/0010/0010/0067
121.	Nibalpur	34/10/10/177	34/0010/0010/0177
122.	Nijamuddinpur	34/10/10/86	34/0010/0010/0086
123.	Niyamat Pur Dilawali	34/10/10/132	34/0010/0010/0132
124.	Noorpur Gadiya	34/10/10/54	34/0010/0010/0054
125.	Nunera	34/10/10/43	34/0010/0010/0043
126.	Nunwara	34/10/10/79	34/0010/0010/0079
127.	Pachrauli Mahadevpur	34/10/10/70	34/0010/0010/0070
128.	Paharpur	34/10/10/103	34/0010/0010/0103
129.	Palitpur	34/10/10/18	34/0010/0010/0018
130.	Pathramai	34/10/10/5	34/0010/0010/0005
131.	Patti Madari	34/10/10/53	34/0010/0010/0053
132.	Pattimajra Lalpor	34/10/10/145	34/0010/0010/0145
133.	Pitoura	34/10/10/162	34/0010/0010/0162
134.	Prempur	34/10/10/93	34/0010/0010/0093
135.	Punthar Dehamafi	34/10/10/64	34/0010/0010/0064
136.	Puraurl	34/10/10/81	34/0010/0010/0081
137.	Rahimadadpur	34/10/10/124	34/0010/0010/0124
138.	Rai Rayanpur	34/10/10/150	34/0010/0010/0150
139.	Raipur Chinghatpur	34/10/10/51	34/0010/0010/0051
140.	Raipur Khas	34/10/10/78	34/0010/0010/0078

क्रम सं० Sl. No.	ग्राम का नाम Name of Village	लोकेशन कोड नं० Location Code No.	
		मैनुअल Manual	कम्प्यूटर Computer
1	2	3	4
141.	Ranipur Gour	34/10/10/143	34/0010/0010/0143
142.	Rasidabad Brahmnan	34/10/10/126	34/0010/0010/0126
143.	Rasidabad Khatik	34/10/10/112	34/0010/0010/0112
144.	Rasidpur	34/10/10/122	34/0010/0010/0122
145.	Rasulpur Kayasth	34/10/10/44	34/0010/0010/0044
146.	Raukri	34/10/10/19	34/0010/0010/0019
147.	Rudayan	34/10/10/111	34/0010/0010/0111
148.	Rustam Nagar	34/10/10/28	34/0010/0010/0028
149.	Rutoul	34/10/10/157	34/0010/0010/0157
150.	Samauddinpur	34/10/10/105	34/0010/0010/0105
151.	Savitapur Biharipur	34/10/10/37	34/0010/0010/0037
152.	Shadnagar	34/10/10/26	34/0010/0010/0026
153.	Shahalam Pur	34/10/10/136	34/0010/0010/0136
154.	Shahipur	34/10/10/1	34/0010/0010/0001
155.	Shahpur	34/10/10/34	34/0010/0010/0034
156.	Shankarpur Dehamafi	34/10/10/99	34/0010/0010/0099
157.	Shankarpurharharpur	34/10/10/47	34/0010/0010/0047
158.	Sheshpur Hushanga	34/10/10/40	34/0010/0010/0040
159.	Shivrai Bariyar	34/10/10/148	34/0010/0010/0148
160.	Shiyoganpur	34/10/10/59	34/0010/0010/0059
161.	Sikandarpur Agu	34/10/10/25	34/0010/0010/0025
162.	Sikandarpur Chhitman	34/10/10/106	34/0010/0010/0106
163.	Sikandarpur Khas	34/10/10/91	34/0010/0010/0091
164.	Sikandarpur Tihaiya	34/10/10/27	34/0010/0010/0027

क्रम सं० Sl. No.	ग्राम का नाम Name of Village	लोकेशन कोड नं० Location Code No.	
		मैनुअल Manual	कम्प्यूटर Computer
1	2	3	4
165.	Sinauli	34/10/10/62	34/0010/0010/0062
166.	Siwara Khas	34/10/10/9	34/0010/0010/0009
167.	Siwaramukut	34/10/10/15	34/0010/0010/0015
168.	Sotepur	34/10/10/138	34/0010/0010/0138
169.	Subhan Pur	34/10/10/163	34/0010/0010/0163
170.	Sultanpur Majariya	34/10/10/58	34/0010/0010/0058
171.	Sultanpur Palnapur	34/10/10/97	34/0010/0010/0097
172.	Sultanpur Rajkunwar	34/10/10/84	34/0010/0010/0084
173.	Surajpur Brahmnan	34/10/10/66	34/0010/0010/0066
174.	Surajpur Chamraua	34/10/10/95	34/0010/0010/0095
175.	Tarapur Bhogapur	34/10/10/100	34/0010/0010/0100
176.	Tiyaurkhas	34/10/10/125	34/0010/0010/0125
177.	Yahiyapur	34/10/10/149	34/0010/0010/0149

क्रम सं० Sl. No.	ग्राम का नाम Name of Village	लोकेशन कोड नं० Location Code No.	
		मैनुअल Manual	कम्प्यूटर Computer
1	2	3	4
Tahsil : Kaimganj		**C.D. Block : Nawabganj**	
1.	Achratakipur	34/10/20/233	34/0010/0020/0233
2.	Achriya Bakarpur	34/10/20/232	34/0010/0020/0232
3.	Ajijpur Kundra	34/10/20/234	34/0010/0020/0234
4.	Alhadadpur	34/10/20/186	34/0010/0020/0186
5.	Amlaiyamukeri	34/10/20/189	34/0010/0020/0189
6.	Amrapur Naglamakoda	34/10/20/219	34/0010/0020/0219
7.	Athrviya	34/10/20/206	34/0010/0020/0206
8.	Atseni	34/10/20/212	34/0010/0020/0212
9.	Babna	34/10/20/249	34/0010/0020/0249
10.	Balipur Majra Atseni	34/10/20/215	34/0010/0020/0215
11.	Bamruliya	34/10/20/205	34/0010/0020/0205
12.	Barabiko	34/10/20/181	34/0010/0020/0181
13.	Bartal	34/10/20/256	34/0010/0020/0256
14.	Basaikhera	34/10/20/227	34/0010/0020/0227
15.	Beg	34/10/20/262	34/0010/0020/0262
16.	Behtamurlidhar	34/10/20/221	34/0010/0020/0221
17.	Bhagora	34/10/20/267	34/0010/0020/0267
18.	Bhatasa	34/10/20/190	34/0010/0020/0190
19.	Bichhauli	34/10/20/242	34/0010/0020/0242
20.	Bijauri	34/10/20/248	34/0010/0020/0248
21.	Birsinghpur Pur	34/10/20/253	34/0010/0020/0253
22.	Budhnapur	34/10/20/195	34/0010/0020/0195
23.	Chandni	34/10/20/211	34/0010/0020/0211

क्रम सं० Sl. No.	ग्राम का नाम Name of Village	लोकेशन कोड नं० Location Code No.	
		मैनुअल Manual	कम्प्यूटर Computer
1	2	3	4
24.	Chandpur	34/10/20/266	34/0010/0020/0266
25.	Chinduiya	34/10/20/217	34/0010/0020/0217
26.	Darra Shadinagar	34/10/20/246	34/0010/0020/0246
27.	Diyora Mahsona	34/10/20/220	34/0010/0020/0220
28.	Ejour	34/10/20/182	34/0010/0020/0182
29.	Faridpur Majra Saithra	34/10/20/203	34/0010/0020/0203
30.	Fatanpur	34/10/20/213	34/0010/0020/0213
31.	Fatehpur Parauli	34/10/20/223	34/0010/0020/0223
32.	Ganipur Jogpur	34/10/20/259	34/0010/0020/0259
33.	Gathvaya	34/10/20/230	34/0010/0020/0230
34.	Guthina	34/10/20/244	34/0010/0020/0244
35.	Hadidadpur Mai	34/10/20/198	34/0010/0020/0198
36.	Haipur	34/10/20/263	34/0010/0020/0263
37.	Hamirpur Majra Bartal	34/10/20/260	34/0010/0020/0260
38.	Harsinghpur Majra Atseni	34/10/20/235	34/0010/0020/0235
39.	Hathauda	34/10/20/224	34/0010/0020/0224
40.	Husainpur Banegar	34/10/20/261	34/0010/0020/0261
41.	Imadpur Samalchipur	34/10/20/254	34/0010/0020/0254
42.	Jahan Pur	34/10/20/184	34/0010/0020/0184
43.	Jarhari	34/10/20/228	34/0010/0020/0228
44.	Jasingpur	34/10/20/194	34/0010/0020/0194
45.	Jiouni	34/10/20/201	34/0010/0020/0201
46.	Jirau	34/10/20/180	34/0010/0020/0180
47.	Jiyouna	34/10/20/197	34/0010/0020/0197

क्रम सं० Sl. No.	ग्राम का नाम Name of Village	लोकेशन कोड नं० Location Code No.	
		मैनुअल Manual	कम्प्यूटर Computer
1	2	3	4
48.	Kakuli	34/10/20/251	34/0010/0020/0251
49.	Kanasi	34/10/20/204	34/0010/0020/0204
50.	Karhiyoli	34/10/20/247	34/0010/0020/0247
51.	Khalwara	34/10/20/216	34/0010/0020/0216
52.	Kokapur	34/10/20/229	34/0010/0020/0229
53.	Kurar	34/10/20/238	34/0010/0020/0238
54.	Kutbaddinpur	34/10/20/200	34/0010/0020/0200
55.	Lakhanpur	34/10/20/192	34/0010/0020/0192
56.	Lakhrajtakipur	34/10/20/209	34/0010/0020/0209
57.	Lalai	34/10/20/178	34/0010/0020/0178
58.	Magtai	34/10/20/231	34/0010/0020/0231
59.	Mamapur	34/10/20/187	34/0010/0020/0187
60.	Naglakel	34/10/20/243	34/0010/0020/0243
61.	Nahrosa	34/10/20/257	34/0010/0020/0257
62.	Naugaon	34/10/20/225	34/0010/0020/0225
63.	Nauli	34/10/20/241	34/0010/0020/0241
64.	Paharpur Majra Atseni	34/10/20/222	34/0010/0020/0222
65.	Paithan Khurd Bujurg	34/10/20/179	34/0010/0020/0179
66.	Parauli Khardai	34/10/20/245	34/0010/0020/0245
67.	Pataura	34/10/20/250	34/0010/0020/0250
68.	Pilkhana	34/10/20/237	34/0010/0020/0237
69.	Piprabhoji	34/10/20/214	34/0010/0020/0214
70.	Rajpalpur	34/10/20/191	34/0010/0020/0191
71.	Ramapur Dabir	34/10/20/193	34/0010/0020/0193

क्रम सं० Sl. No.	ग्राम का नाम Name of Village	लोकेशन कोड नं० Location Code No.	
		मैनुअल Manual	कम्प्यूटर Computer
1	2	3	4
72.	Rampur	34/10/20/264	34/0010/0020/0264
73.	Rashidabad Ballabh	34/10/20/185	34/0010/0020/0185
74.	Rasidpur Majra Atseni	34/10/20/236	34/0010/0020/0236
75.	Rasidpurmai	34/10/20/199	34/0010/0020/0199
76.	Rukhaiya Khalikdadpur	34/10/20/226	34/0010/0020/0226
77.	Sahab Ganj	34/10/20/239	34/0010/0020/0239
78.	Sainthara	34/10/20/202	34/0010/0020/0202
79.	Salempur Dvndemai	34/10/20/196	34/0010/0020/0196
80.	Samaichipurmajra Athruiya	34/10/20/252	34/0010/0020/0252
81.	Shibraimatu	34/10/20/183	34/0010/0020/0183
82.	Sikandarpur Majra Nahroa	34/10/20/258	34/0010/0020/0258
83.	Silsanda	34/10/20/218	34/0010/0020/0218
84.	Sirmora Bangar	34/10/20/265	34/0010/0020/0265
85.	Slempur Tiyouri	34/10/20/207	34/0010/0020/0207
86.	Syani	34/10/20/240	34/0010/0020/0240
87.	Tiyouriismailpur	34/10/20/208	34/0010/0020/0208
88.	Turklalai	34/10/20/188	34/0010/0020/0188
89.	Ummarapur	34/10/20/210	34/0010/0020/0210
90.	Veerpur	34/10/20/255	34/0010/0020/0255

क्रम सं० Sl. No.	ग्राम का नाम Name of Village	लोकेशन कोड नं० Location Code No.	
		मैनुअल Manual	कम्प्यूटर Computer
1	2	3	4
Tahsil : Kaimganj		**C.D. Block : Shamsabad**	
1.	Addupur Deha Mafi	34/10/30/352	34/0010/0030/0352
2.	Ahmad Ganj	34/10/30/276	34/0010/0030/0276
3.	Ajijabad	34/10/30/313	34/0010/0030/0313
4.	Akbarpur Damodar	34/10/30/327	34/0010/0030/0327
5.	Alhepurpati Dhauleswar	34/10/30/324	34/0010/0030/0324
6.	Aliyapiur Majra Kisroli	34/10/30/347	34/0010/0030/0347
7.	Almapur	34/10/30/386	34/0010/0030/0386
8.	Amlaiya Ashanand	34/10/30/410	34/0010/0030/0410
9.	Ariyara	34/10/30/345	34/0010/0030/0345
10.	Asgarpur	34/10/30/382	34/0010/0030/0382
11.	Baburara	34/10/30/365	34/0010/0030/0365
12.	Bachhlaiya	34/10/30/384	34/0010/0030/0384
13.	Badagaon	34/10/30/268	34/0010/0030/0268
14.	Badkhini	34/10/30/273	34/0010/0030/0273
15.	Baghau	34/10/30/423	34/0010/0030/0423
16.	Baghauna	34/10/30/435	34/0010/0030/0435
17.	Bairampur	34/10/30/380	34/0010/0030/0380
18.	Bajidpur	34/10/30/293	34/0010/0030/0293
19.	Bakhterapur	34/10/30/340	34/0010/0030/0340
20.	Bakrabad	34/10/30/292	34/0010/0030/0292
21.	Baksuri	34/10/30/424	34/0010/0030/0424
22.	Balipur Bhagvant	34/10/30/372	34/0010/0030/0372
23.	Banskera	34/10/30/283	34/0010/0030/0283

क्रम सं० Sl. No.	ग्राम का नाम Name of Village	लोकेशन कोड नं० Location Code No.	
		मैनुअल Manual	कम्प्यूटर Computer
1	2	3	4
24.	Baral	34/10/30/390	34/0010/0030/0390
25.	Barjhala	34/10/30/343	34/0010/0030/0343
26.	Behta Nihal	34/10/30/304	34/0010/0030/0304
27.	Behtaballu	34/10/30/286	34/0010/0030/0286
28.	Belasarai Gaja	34/10/30/314	34/0010/0030/0314
29.	Bhagvanpur	34/10/30/282	34/0010/0030/0282
30.	Bhatpura	34/10/30/406	34/0010/0030/0406
31.	Bhidaur	34/10/30/417	34/0010/0030/0417
32.	Biriya Danda	34/10/30/290	34/0010/0030/0290
33.	Budhanpur	34/10/30/427	34/0010/0030/0427
34.	Chak Muzaffarpur Patti	34/10/30/373	34/0010/0030/0373
35.	Champatpur	34/10/30/395	34/0010/0030/0395
36.	Chaorhar	34/10/30/303	34/0010/0030/0303
37.	Chhichhovna Patti	34/10/30/315	34/0010/0030/0315
38.	Chilsara	34/10/30/391	34/0010/0030/0391
39.	Chilsari	34/10/30/344	34/0010/0030/0344
40.	Dalel Ganj	34/10/30/356	34/0010/0030/0356
41.	Dariyapur	34/10/30/414	34/0010/0030/0414
42.	Dhadhuliya Patti	34/10/30/421	34/0010/0030/0421
43.	Dhudiyapur	34/10/30/367	34/0010/0030/0367
44.	Doshpur	34/10/30/275	34/0010/0030/0275
45.	Dubri	34/10/30/405	34/0010/0030/0405
46.	Dundha	34/10/30/389	34/0010/0030/0389
47.	Faridpur Manglipur	34/10/30/312	34/0010/0030/0312

क्रम सं० Sl. No.	ग्राम का नाम Name of Village	लोकेशन कोड नं० Location Code No.	
		मैनुअल Manual	कम्प्यूटर Computer
1	2	3	4
48.	Faridpur Saidwara	34/10/30/349	34/0010/0030/0349
49.	Fatehpur Ghat	34/10/30/418	34/0010/0030/0418
50.	Gadanpur Bakt	34/10/30/408	34/0010/0030/0408
51.	Gadanpur Chain	34/10/30/409	34/0010/0030/0409
52.	Gadiya Haibatpur	34/10/30/398	34/0010/0030/0398
53.	Ganglai Magrib	34/10/30/300	34/0010/0030/0300
54.	Ganglau Param Nagar	34/10/30/370	34/0010/0030/0370
55.	Gangli Masharq	34/10/30/302	34/0010/0030/0302
56.	Ghumaiya Rasulpur	34/10/30/354	34/0010/0030/0354
57.	Govindpur Asdulla	34/10/30/360	34/0010/0030/0360
58.	Gujarpur	34/10/30/428	34/0010/0030/0428
59.	Gusrapur	34/10/30/431	34/0010/0030/0431
60.	Gutaiti Dakhin	34/10/30/296	34/0010/0030/0296
61.	Haivatpur	34/10/30/369	34/0010/0030/0369
62.	Hajipur	34/10/30/362	34/0010/0030/0362
63.	Harisinghpur Tarai	34/10/30/301	34/0010/0030/0301
64.	Harsinghpur Gaua	34/10/30/426	34/0010/0030/0426
65.	Hasanpur	34/10/30/323	34/0010/0030/0323
66.	Hussainpur Tarai	34/10/30/394	34/0010/0030/0394
67.	Imadpur Thamrai	34/10/30/326	34/0010/0030/0326
68.	Ismailpur	34/10/30/379	34/0010/0030/0379
69.	Jatpura	34/10/30/308	34/0010/0030/0308
70.	Jhaua	34/10/30/419	34/0010/0030/0419
71.	Jirkhapur	34/10/30/339	34/0010/0030/0339

क्रम सं० Sl. No.	ग्राम का नाम Name of Village	लोकेशन कोड नं० Location Code No.	
		मैनुअल Manual	कम्प्यूटर Computer
1	2	3	4
72.	Kailihai	34/10/30/307	34/0010/0030/0307
73.	Kaiyar Khera	34/10/30/411	34/0010/0030/0411
74.	Kaluvapur Sani	34/10/30/383	34/0010/0030/0383
75.	Kamthari	34/10/30/285	34/0010/0030/0285
76.	Kandhemai	34/10/30/430	34/0010/0030/0430
77.	Karanpur Gangtara	34/10/30/351	34/0010/0030/0351
78.	Kasimpur Sani	34/10/30/432	34/0010/0030/0432
79.	Kasimpur Tarai	34/10/30/294	34/0010/0030/0294
80.	Katri Champatpur	34/10/30/396	34/0010/0030/0396
81.	Katri Dundha	34/10/30/387	34/0010/0030/0387
82.	Katri Gadiya Haibatpur	34/10/30/397	34/0010/0030/0397
83.	Katri Rampura	34/10/30/402	34/0010/0030/0402
84.	Katri Taufeek Gadiyahaibatpur	34/10/30/400	34/0010/0030/0400
85.	Katriruppur Manglipur	34/10/30/401	34/0010/0030/0401
86.	Khagau	34/10/30/425	34/0010/0030/0425
87.	Khanpur	34/10/30/328	34/0010/0030/0328
88.	Khinmini	34/10/30/437	34/0010/0030/0437
89.	Khudna Baid	34/10/30/363	34/0010/0030/0363
90.	Khudna Dhamgawan	34/10/30/341	34/0010/0030/0341
91.	Khummar Pur	34/10/30/440	34/0010/0030/0440
92.	Khwaja Ahmadpur Katiya	34/10/30/320	34/0010/0030/0320
93.	Kisroli	34/10/30/348	34/0010/0030/0348
94.	Kuiyadhir	34/10/30/358	34/0010/0030/0358
95.	Kulyakhera	34/10/30/335	34/0010/0030/0335

क्रम सं० Sl. No.	ग्राम का नाम Name of Village	लोकेशन कोड नं० Location Code No.	
		मैनुअल Manual	कम्प्यूटर Computer
1	2	3	4
96.	Kuiyan Sant	34/10/30/350	34/0010/0030/0350
97.	Kunwakhera Khas	34/10/30/278	34/0010/0030/0278
98.	Kunwakhera Wazir Alam Khan	34/10/30/274	34/0010/0030/0274
99.	Ladmpur Doyam	34/10/30/291	34/0010/0030/0291
100.	Lahara Raja Kulipur	34/10/30/346	34/0010/0030/0346
101.	Lalaur Rajputan	34/10/30/374	34/0010/0030/0374
102.	Lalpur Tarai	34/10/30/404	34/0010/0030/0404
103.	Lohapani	34/10/30/415	34/0010/0030/0415
104.	Madanpur	34/10/30/269	34/0010/0030/0269
105.	Mahmadpur Dhani	34/10/30/364	34/0010/0030/0364
106.	Mahmadpur Kamraj	34/10/30/436	34/0010/0030/0436
107.	Mandra	34/10/30/385	34/0010/0030/0385
108.	Mangalipur	34/10/30/338	34/0010/0030/0338
109.	Manjhana	34/10/30/368	34/0010/0030/0368
110.	Masoodpur Patti	34/10/30/399	34/0010/0030/0399
111.	Milik Santosh	34/10/30/330	34/0010/0030/0330
112.	Milik Sultan	34/10/30/420	34/0010/0030/0420
113.	Milikkurresh	34/10/30/333	34/0010/0030/0333
114.	Milikmajmulla	34/10/30/439	34/0010/0030/0439
115.	Miliksaifulla	34/10/30/438	34/0010/0030/0438
116.	Mujahidpur	34/10/30/407	34/0010/0030/0407
117.	Muraithi	34/10/30/334	34/0010/0030/0334
118.	Musepur	34/10/30/280	34/0010/0030/0280
119.	Muzaffar Patti	34/10/30/359	34/0010/0030/0359

क्रम सं० Sl. No.	ग्राम का नाम Name of Village	लोकेशन कोड नं० Location Code No.	
		मैनुअल Manual	कम्प्यूटर Computer
1	2	3	4
120.	Nagla Adam	34/10/30/325	34/0010/0030/0325
121.	Nagla Damu	34/10/30/355	34/0010/0030/0355
122.	Naglabasola	34/10/30/271	34/0010/0030/0271
123.	Nagladevidas	34/10/30/309	34/0010/0030/0309
124.	Naglakalar	34/10/30/422	34/0010/0030/0422
125.	Naglanan	34/10/30/381	34/0010/0030/0381
126.	Naglaseth	34/10/30/332	34/0010/0030/0332
127.	Naglathala	34/10/30/277	34/0010/0030/0277
128.	Nagriya Bhari	34/10/30/272	34/0010/0030/0272
129.	Naigawan	34/10/30/322	34/0010/0030/0322
130.	Naruanagla	34/10/30/388	34/0010/0030/0388
131.	Natwara	34/10/30/429	34/0010/0030/0429
132.	Nayamatpur Bhuksi	34/10/30/281	34/0010/0030/0281
133.	Paharpur Bairagar	34/10/30/310	34/0010/0030/0310
134.	Pailani Dakhin	34/10/30/284	34/0010/0030/0284
135.	Pala	34/10/30/361	34/0010/0030/0361
136.	Paliya	34/10/30/316	34/0010/0030/0316
137.	Papari Khurd Bujurg	34/10/30/342	34/0010/0030/0342
138.	Parashrampur Patti	34/10/30/311	34/0010/0030/0311
139.	Paslyapur	34/10/30/357	34/0010/0030/0357
140.	Pindara Dakhin	34/10/30/270	34/0010/0030/0270
141.	Prahladpur Santospur	34/10/30/392	34/0010/0030/0392
142.	Pratapur Tarai	34/10/30/416	34/0010/0030/0416
143.	Rajlamai	34/10/30/331	34/0010/0030/0331

क्रम सं० Sl. No.	ग्राम का नाम Name of Village	लोकेशन कोड नं० Location Code No.	
		मैनुअल Manual	कम्प्यूटर Computer
1	2	3	4
144.	Ramapur Jasu	34/10/30/321	34/0010/0030/0321
145.	Rampura	34/10/30/403	34/0010/0030/0403
146.	Rasidpur Tarai	34/10/30/317	34/0010/0030/0317
147.	Roshnabad	34/10/30/377	34/0010/0030/0377
148.	Sadikpur	34/10/30/336	34/0010/0030/0336
149.	Sadikpur	34/10/30/434	34/0010/0030/0434
150.	Sahsaiya	34/10/30/393	34/0010/0030/0393
151.	Sahsaj Jagdishpur	34/10/30/353	34/0010/0030/0353
152.	Saidpur Pistoor	34/10/30/295	34/0010/0030/0295
153.	Saidpur Rahimadadpur	34/10/30/289	34/0010/0030/0289
154.	Samaichipur Tarai	34/10/30/298	34/0010/0030/0298
155.	Samaichpur Chitar	34/10/30/297	34/0010/0030/0297
156.	Santosapur	34/10/30/413	34/0010/0030/0413
157.	Sarparpur	34/10/30/318	34/0010/0030/0318
158.	Shahpur Dasu	34/10/30/376	34/0010/0030/0376
159.	Shamaspur Bhikhari	34/10/30/375	34/0010/0030/0375
160.	Sharifpur Chhichhni	34/10/30/305	34/0010/0030/0305
161.	Shukrulla Pur	34/10/30/433	34/0010/0030/0433
162.	Sikandarpur Kola	34/10/30/279	34/0010/0030/0279
163.	Sikandarpur Mahmood	34/10/30/329	34/0010/0030/0329
164.	Sona Jankipur	34/10/30/366	34/0010/0030/0366
165.	Sulemanpur	34/10/30/299	34/0010/0030/0299
166.	Sultanpur	34/10/30/337	34/0010/0030/0337
167.	Sutanganj Khareta	34/10/30/287	34/0010/0030/0287

क्रम सं० Sl. No.	ग्राम का नाम Name of Village	लोकेशन कोड नं० Location Code No.	
		मैनुअल Manual	कम्प्यूटर Computer
1	2	3	4
168.	Suthatti	34/10/30/378	34/0010/0030/0378
169.	Tejapur	34/10/30/412	34/0010/0030/0412
170.	Turkipur	34/10/30/441	34/0010/0030/0441
171.	Udhovpur	34/10/30/288	34/0010/0030/0288
172.	Ugarpur	34/10/30/319	34/0010/0030/0319
173.	Unarpur	34/10/30/306	34/0010/0030/0306
174.	Usmanpur	34/10/30/371	34/0010/0030/0371

क्रम सं० Sl. No.	ग्राम का नाम Name of Village	लोकेशन कोड नं० Location Code No.	
		मैनुअल Manual	कम्प्यूटर Computer
1	2	3	4
Tahsil : Farrukhabad		**C.D. Block : Rajepur**	
1.	Aant	34/20/40/84	34/0020/0040/0084
2.	Ahila Mai	34/20/40/115	34/0020/0040/0115
3.	Alhadpur Matauli	34/20/40/57	34/0020/0040/0057
4.	Allha Pur	34/20/40/47	34/0020/0040/0047
5.	Alligarh	34/20/40/76	34/0020/0040/0076
6.	Amaiyapur	34/20/40/8	34/0020/0040/0008
7.	Amirabad Bamidari	34/20/40/88	34/0020/0040/0088
8.	Ammar Pur	34/20/40/95	34/0020/0040/0095
9.	Amratpur	34/20/40/27	34/0020/0040/0027
10.	Antar	34/20/40/150	34/0020/0040/0150
11.	Asampur	34/20/40/36	34/0020/0040/0036
12.	Bache Patti	34/20/40/45	34/0020/0040/0045
13.	Badan Pur	34/20/40/101	34/0020/0040/0101
14.	Bahadur Pur	34/20/40/116	34/0020/0040/0116
15.	Bahata	34/20/40/55	34/0020/0040/0055
16.	Balipatti Rani Gaon	34/20/40/32	34/0020/0040/0032
17.	Banarsipur	34/20/40/25	34/0020/0040/0025
18.	Bara Gaon	34/20/40/9	34/0020/0040/0009
19.	Barra Khera	34/20/40/157	34/0020/0040/0157
20.	Barti	34/20/40/156	34/0020/0040/0156
21.	Barua	34/20/40/92	34/0020/0040/0092
22.	Basayakpur	34/20/40/162	34/0020/0040/0162
23.	Bharahepur	34/20/40/158	34/0020/0040/0158

क्रम सं० Sl. No.	ग्राम का नाम Name of Village	लोकेशन कोड नं० Location Code No.	
		मैनुअल Manual	कम्प्यूटर Computer
1	2	3	4
24.	Bharka	34/20/40/132	34/0020/0040/0132
25.	Bhaupur Chaurasi	34/20/40/67	34/0020/0040/0067
26.	Bhawan	34/20/40/5	34/0020/0040/0005
27.	Bhawanipur	34/20/40/83	34/0020/0040/0083
28.	Bhuban Pur	34/20/40/60	34/0020/0040/0060
29.	Bhudhiya Jhavra	34/20/40/89	34/0020/0040/0089
30.	Bhudhiya Maida	34/20/40/90	34/0020/0040/0090
31.	Bhujha	34/20/40/51	34/0020/0040/0051
32.	Bilal Pur	34/20/40/122	34/0020/0040/0122
33.	Birsingh Pur	34/20/40/58	34/0020/0040/0058
34.	Buseara	34/20/40/106	34/0020/0040/0106
35.	Chachoopur Jatpura	34/20/40/102	34/0020/0040/0102
36.	Chak Bijuliahar	34/20/40/40	34/0020/0040/0040
37.	Chakvair	34/20/40/107	34/0020/0040/0107
38.	Chand Pur	34/20/40/85	34/0020/0040/0085
39.	Chandokha	34/20/40/109	34/0020/0040/0109
40.	Chapra	34/20/40/2	34/0020/0040/0002
41.	Chiriya Mahuliya	34/20/40/54	34/0020/0040/0054
42.	Chitapur	34/20/40/144	34/0020/0040/0144
43.	Chitrakut	34/20/40/110	34/0020/0040/0110
44.	Dabidaspur	34/20/40/145	34/0020/0040/0145
45.	Dabri	34/20/40/78	34/0020/0040/0078
46.	Dahiliya	34/20/40/114	34/0020/0040/0114
47.	Dalal Nagar	34/20/40/153	34/0020/0040/0153

क्रम सं० Sl. No.	ग्राम का नाम Name of Village	लोकेशन कोड नं० Location Code No.	
		मैनुअल Manual	कम्प्यूटर Computer
1	2	3	4
48.	Dara Pur	34/20/40/105	34/0020/0040/0105
49.	Daulatpur Chakai	34/20/40/68	34/0020/0040/0068
50.	Deosi Husanpur	34/20/40/152	34/0020/0040/0152
51.	Dharampur Harhar Pur	34/20/40/63	34/0020/0040/0063
52.	Doshpur Chandanpur	34/20/40/22	34/0020/0040/0022
53.	Emadpur Pamaran	34/20/40/73	34/0020/0040/0073
54.	Emadpur Sombansi	34/20/40/91	34/0020/0040/0091
55.	Fakherpur	34/20/40/34	34/0020/0040/0034
56.	Faulad Pur	34/20/40/35	34/0020/0040/0035
57.	Gailhar	34/20/40/7	34/0020/0040/0007
58.	Gajipur	34/20/40/93	34/0020/0040/0093
59.	Galar Pur	34/20/40/42	34/0020/0040/0042
60.	Gandhi	34/20/40/112	34/0020/0040/0112
61.	Garhia Baikainia	34/20/40/17	34/0020/0040/0017
62.	Gautiya	34/20/40/98	34/0020/0040/0098
63.	Goojarpur Gahilwar	34/20/40/28	34/0020/0040/0028
64.	Goojarpur Pamaran	34/20/40/13	34/0020/0040/0013
65.	Gorakhpur	34/20/40/66	34/0020/0040/0066
66.	Gudera	34/20/40/4	34/0020/0040/0004
67.	Hamirpur Pertapur	34/20/40/23	34/0020/0040/0023
68.	Hamirpur Somvansi	34/20/40/72	34/0020/0040/0072
69.	Har Pataha	34/20/40/118	34/0020/0040/0118
70.	Harsingh Pur Kayastha	34/20/40/65	34/0020/0040/0065
71.	Harsinghpur Gahilwar	34/20/40/15	34/0020/0040/0015

क्रम सं० Sl. No.	ग्राम का नाम Name of Village	लोकेशन कोड नं० Location Code No.	
		मैनुअल Manual	कम्प्यूटर Computer
1	2	3	4
72.	Husainpur Rajpur	34/20/40/14	34/0020/0040/0014
73.	Husanpur Hadhai	34/20/40/52	34/0020/0040/0052
74.	Husha Patti	34/20/40/29	34/0020/0040/0029
75.	Jagat Pur	34/20/40/96	34/0020/0040/0096
76.	Jainapur Maheshpur	34/20/40/79	34/0020/0040/0079
77.	Jasupur	34/20/40/136	34/0020/0040/0136
78.	Jatpura	34/20/40/30	34/0020/0040/0030
79.	Jinauli	34/20/40/142	34/0020/0040/0142
80.	Jitauli	34/20/40/134	34/0020/0040/0134
81.	Kachua Gadha	34/20/40/146	34/0020/0040/0146
82.	Kamaluddeen Pur	34/20/40/119	34/0020/0040/0119
83.	Kanchan Pur	34/20/40/97	34/0020/0040/0097
84.	Kanka Pur	34/20/40/99	34/0020/0040/0099
85.	Karakka	34/20/40/74	34/0020/0040/0074
86.	Karanpur Datt	34/20/40/50	34/0020/0040/0050
87.	Karanpur Ghat	34/20/40/21	34/0020/0040/0021
88.	Karanpur Kakin	34/20/40/69	34/0020/0040/0069
89.	Katri Amratpur	34/20/40/24	34/0020/0040/0024
90.	Katri Sathra	34/20/40/120	34/0020/0040/0120
91.	Khagtaura	34/20/40/117	34/0020/0040/0117
92.	Khakhin	34/20/40/11	34/0020/0040/0011
93.	Khandauli Hanthi	34/20/40/128	34/0020/0040/0128
94.	Khanpur	34/20/40/94	34/0020/0040/0094
95.	Khargpur	34/20/40/127	34/0020/0040/0127

क्रम सं० Sl. No.	ग्राम का नाम Name of Village	लोकेशन कोड नं० Location Code No.	
		मैनुअल Manual	कम्प्यूटर Computer
1	2	3	4
96.	Khudiya	34/20/40/160	34/0020/0040/0160
97.	Kirachan	34/20/40/18	34/0020/0040/0018
98.	Kola Sota	34/20/40/44	34/0020/0040/0044
99.	Kuberpur Kundra	34/20/40/43	34/0020/0040/0043
100.	Kuberpur Kutlupur	34/20/40/70	34/0020/0040/0070
101.	Kumhraur	34/20/40/12	34/0020/0040/0012
102.	Kundri Sarangpur	34/20/40/20	34/0020/0040/0020
103.	Kusma Pur	34/20/40/82	34/0020/0040/0082
104.	Ladanpur	34/20/40/143	34/0020/0040/0143
105.	Ladha Pur	34/20/40/48	34/0020/0040/0048
106.	Lamayra	34/20/40/53	34/0020/0040/0053
107.	Madaiyan	34/20/40/38	34/0020/0040/0038
108.	Madhupurnaugava	34/20/40/148	34/0020/0040/0148
109.	Mahmadganj	34/20/40/161	34/0020/0040/0161
110.	Mahmadpur Gadiya	34/20/40/111	34/0020/0040/0111
111.	Manjhua Pur	34/20/40/39	34/0020/0040/0039
112.	Manthra	34/20/40/149	34/0020/0040/0149
113.	Marahar	34/20/40/6	34/0020/0040/0006
114.	Miyan Patti	34/20/40/46	34/0020/0040/0046
115.	Mohmadpur	34/20/40/151	34/0020/0040/0151
116.	Muhiuddeen Nagar	34/20/40/75	34/0020/0040/0075
117.	Nagaria Girdhar	34/20/40/133	34/0020/0040/0133
118.	Nagla Durg	34/20/40/139	34/0020/0040/0139
119.	Nagla Ghag	34/20/40/125	34/0020/0040/0125

क्रम सं० Sl. No.	ग्राम का नाम Name of Village	लोकेशन कोड नं० Location Code No.	
		मैनुअल Manual	कम्प्यूटर Computer
1	2	3	4
120.	Nagla Husha	34/20/40/31	34/0020/0040/0031
121.	Nagla Kewal	34/20/40/108	34/0020/0040/0108
122.	Nagriya Jawahar	34/20/40/71	34/0020/0040/0071
123.	Nibiya	34/20/40/113	34/0020/0040/0113
124.	Padmapur	34/20/40/141	34/0020/0040/0141
125.	Pahar Pur	34/20/40/37	34/0020/0040/0037
126.	Partapur Khurd	34/20/40/1	34/0020/0040/0001
127.	Patti Badanpur	34/20/40/103	34/0020/0040/0103
128.	Patti Bharka	34/20/40/131	34/0020/0040/0131
129.	Patti Darapur	34/20/40/104	34/0020/0040/0104
130.	Patti Jeem	34/20/40/138	34/0020/0040/0138
131.	Pattijasupur	34/20/40/137	34/0020/0040/0137
132.	Pertapur Kalan	34/20/40/26	34/0020/0040/0026
133.	Pithna Pur	34/20/40/41	34/0020/0040/0041
134.	Rai	34/20/40/129	34/0020/0040/0129
135.	Rajaipur Rathauri	34/20/40/77	34/0020/0040/0077
136.	Ramapur Patti	34/20/40/59	34/0020/0040/0059
137.	Rampur Jugrajpur	34/20/40/87	34/0020/0040/0087
138.	Ranga Pur	34/20/40/56	34/0020/0040/0056
139.	Ratanpur Pamaran	34/20/40/10	34/0020/0040/0010
140.	Ratanpur Ramhaua	34/20/40/33	34/0020/0040/0033
141.	Rudhar	34/20/40/165	34/0020/0040/0165
142.	Rulapur	34/20/40/3	34/0020/0040/0003
143.	Sabal Pur	34/20/40/86	34/0020/0040/0086

क्रम सं० Sl. No.	ग्राम का नाम Name of Village	लोकेशन कोड नं० Location Code No.	
		मैनुअल Manual	कम्प्यूटर Computer
1	2	3	4
144.	Sabasi	34/20/40/155	34/0020/0040/0155
145.	Sabitapur	34/20/40/140	34/0020/0040/0140
146.	Salampur	34/20/40/135	34/0020/0040/0135
147.	Santoshpur	34/20/40/154	34/0020/0040/0154
148.	Sarakhar	34/20/40/126	34/0020/0040/0126
149.	Sarha	34/20/40/159	34/0020/0040/0159
150.	Sathra	34/20/40/121	34/0020/0040/0121
151.	Sidha Cakarpur	34/20/40/130	34/0020/0040/0130
152.	Sikandar Pur	34/20/40/49	34/0020/0040/0049
153.	Sitha	34/20/40/166	34/0020/0040/0166
154.	Subhanpur	34/20/40/19	34/0020/0040/0019
155.	Sunderpur	34/20/40/147	34/0020/0040/0147
156.	Surjupur	34/20/40/124	34/0020/0040/0124
157.	Suyapur	34/20/40/163	34/0020/0040/0163
158.	Taj Pur	34/20/40/62	34/0020/0040/0062
159.	Tara Akbarpur	34/20/40/164	34/0020/0040/0164
160.	Tera Khas	34/20/40/100	34/0020/0040/0100
161.	Turkhata	34/20/40/123	34/0020/0040/0123
162.	Tusaur	34/20/40/80	34/0020/0040/0080
163.	Udhranpur Leelapur	34/20/40/16	34/0020/0040/0016
164.	Ugar Pur	34/20/40/64	34/0020/0040/0064
165.	Ujaramau Nayagaon	34/20/40/81	34/0020/0040/0081
166.	Veerpur Harhar Pur	34/20/40/61	34/0020/0040/0061

क्रम सं० Sl. No.	ग्राम का नाम Name of Village	लोकेशन कोड नं० Location Code No.	
		मैनुअल Manual	कम्प्यूटर Computer
1	2	3	4
Tahsil : Farrukhabad		**C.D. Block : Barhpura**	
1.	Aalim Pur	34/20/50/200	34/0020/0050/0200
2.	Aawaj Pur	34/20/50/190	34/0020/0050/0190
3.	Adeuli	34/20/50/182	34/0020/0050/0182
4.	Ajmat Pur	34/20/50/232	34/0020/0050/0232
5.	Alhadad Pur	34/20/50/241	34/0020/0050/0241
6.	Amethi Jadid	34/20/50/220	34/0020/0050/0220
7.	Amethi Kohna	34/20/50/217	34/0020/0050/0217
8.	Arrapahadpur	34/20/50/189	34/0020/0050/0189
9.	Babarpur	34/20/50/183	34/0020/0050/0183
10.	Badakrasu Ranigava	34/20/50/173	34/0020/0050/0173
11.	Baglakhula	34/20/50/223	34/0020/0050/0223
12.	Baroun	34/20/50/179	34/0020/0050/0179
13.	Basali	34/20/50/168	34/0020/0050/0168
14.	Beserpur Tarai	34/20/50/187	34/0020/0050/0187
15.	Bhagua Nagla	34/20/50/225	34/0020/0050/0225
16.	Bhaimpur Katri	34/20/50/210	34/0020/0050/0210
17.	Bhau Pur Khurd	34/20/50/240	34/0020/0050/0240
18.	Bijadhar Pur	34/20/50/244	34/0020/0050/0244
19.	Bijadhar Pur Central Jail	34/20/50/243	34/0020/0050/0243
20.	Bilabal Pur	34/20/50/209	34/0020/0050/0209
21.	Budhnamau	34/20/50/247	34/0020/0050/0247
22.	Chand Pur	34/20/50/222	34/0020/0050/0222
23.	Chaus Pur	34/20/50/262	34/0020/0050/0262

क्रम सं० Sl. No.	ग्राम का नाम Name of Village	लोकेशन कोड नं० Location Code No.	
		मैनुअल Manual	कम्प्यूटर Computer
1	2	3	4
24.	Deoram Pur	34/20/50/235	34/0020/0050/0235
25.	Dhansua	34/20/50/253	34/0020/0050/0253
26.	Dhilawal	34/20/50/234	34/0020/0050/0234
27.	Distret Jail	34/20/50/249	34/0020/0050/0249
28.	Gagoli	34/20/50/180	34/0020/0050/0180
29.	Gharam Pur	34/20/50/236	34/0020/0050/0236
30.	Ginyasitaya	34/20/50/178	34/0020/0050/0178
31.	Gutasi	34/20/50/174	34/0020/0050/0174
32.	Haibat Pur Garhia	34/20/50/206	34/0020/0050/0206
33.	Hathipur	34/20/50/191	34/0020/0050/0191
34.	Jaipal Pur Dharanagri	34/20/50/207	34/0020/0050/0207
35.	Jait Pur	34/20/50/239	34/0020/0050/0239
36.	Jasmai	34/20/50/230	34/0020/0050/0230
37.	Jijuia	34/20/50/171	34/0020/0050/0171
38.	Karanpur	34/20/50/176	34/0020/0050/0176
39.	Karauli Mahbulla Pur	34/20/50/167	34/0020/0050/0167
40.	Katri Amethi Kohna	34/20/50/216	34/0020/0050/0216
41.	Katri Ganga Pur	34/20/50/197	34/0020/0050/0197
42.	Katri Kanchan Pur	34/20/50/199	34/0020/0050/0199
43.	Katri Kutra	34/20/50/251	34/0020/0050/0251
44.	Katri Madhupur	34/20/50/211	34/0020/0050/0211
45.	Katri Makhramau	34/20/50/228	34/0020/0050/0228
46.	Katri Nabadia	34/20/50/229	34/0020/0050/0229
47.	Katri Sikarpur	34/20/50/196	34/0020/0050/0196

क्रम सं० Sl. No.	ग्राम का नाम Name of Village	लोकेशन कोड नं० Location Code No.	
		मैनुअल Manual	कम्प्यूटर Computer
1	2	3	4
48.	Katri Sota Bahadur Pur	34/20/50/227	34/0020/0050/0227
49.	Katri Tatean	34/20/50/218	34/0020/0050/0218
50.	Katridharampur	34/20/50/198	34/0020/0050/0198
51.	Katrinibal Pur	34/20/50/214	34/0020/0050/0214
52.	Khan Pur	34/20/50/221	34/0020/0050/0221
53.	Kharbandi Bhikampur	34/20/50/202	34/0020/0050/0202
54.	Kharbandi Kuiyanboot	34/20/50/233	34/0020/0050/0233
55.	Kharbandi Nagla Wazir	34/20/50/204	34/0020/0050/0204
56.	Kirat Pur	34/20/50/256	34/0020/0050/0256
57.	Kubarpur Ghat	34/20/50/194	34/0020/0050/0194
58.	Kutra	34/20/50/250	34/0020/0050/0250
59.	Lakhmi Pur	34/20/50/257	34/0020/0050/0257
60.	Madhu Pur	34/20/50/212	34/0020/0050/0212
61.	Mahalai	34/20/50/170	34/0020/0050/0170
62.	Mahmadpur	34/20/50/186	34/0020/0050/0186
63.	Mahmadpur Karsan	34/20/50/172	34/0020/0050/0172
64.	Mahrupur Sahju	34/20/50/259	34/0020/0050/0259
65.	Makan Pur	34/20/50/203	34/0020/0050/0203
66.	Manaipur	34/20/50/255	34/0020/0050/0255
67.	Masalni	34/20/50/224	34/0020/0050/0224
68.	Meerpur	34/20/50/254	34/0020/0050/0254
69.	Naikpur Khurd	34/20/50/192	34/0020/0050/0192
70.	Nibal Pur	34/20/50/213	34/0020/0050/0213
71.	Ninaua	34/20/50/245	34/0020/0050/0245

क्रम सं० Sl. No.	ग्राम का नाम Name of Village	लोकेशन कोड नं० Location Code No.	
		मैनुअल Manual	कम्प्यूटर Computor
1	2	3	4
72.	Niyamatpur	34/20/50/184	34/0020/0050/0184
73.	Noorpur	34/20/50/193	34/0020/0050/0193
74.	Papiha Pur	34/20/50/242	34/0020/0050/0242
75.	Pattipur Duman	34/20/50/177	34/0020/0050/0177
76.	Pithupur Mehdia	34/20/50/261	34/0020/0050/0261
77.	Raghaupur Barua	34/20/50/258	34/0020/0050/0258
78.	Railway Kaloney	34/20/50/252	34/0020/0050/0252
79.	Raiti Mohal	34/20/50/215	34/0020/0050/0215
80.	Rakha	34/20/50/248	34/0020/0050/0248
81.	Ram Pur	34/20/50/231	34/0020/0050/0231
82.	Ram Pura	34/20/50/246	34/0020/0050/0246
83.	Ramanna Guljar Bagh	34/20/50/201	34/0020/0050/0201
84.	Rampur Daferpur	34/20/50/205	34/0020/0050/0205
85.	Rasidpur	34/20/50/181	34/0020/0050/0181
86.	Reha	34/20/50/175	34/0020/0050/0175
87.	Salempur Ratan	34/20/50/169	34/0020/0050/0169
88.	Sariya	34/20/50/185	34/0020/0050/0185
89.	Sengan Pur	34/20/50/237	34/0020/0050/0237
90.	Singarpur Ghat	34/20/50/195	34/0020/0050/0195
91.	Sirmaura Tarai	34/20/50/188	34/0020/0050/0188
92.	Sota Bahadurpur	34/20/50/226	34/0020/0050/0226
93.	Tatena	34/20/50/219	34/0020/0050/0219
94.	Taufai Gadiya	34/20/50/208	34/0020/0050/0208
95.	Wahid Pur	34/20/50/238	34/0020/0050/0238

क्रम सं० Sl. No.	ग्राम का नाम Name of Village	लोकेशन कोड नं० Location Code No.	
		मैनुअल Manual	कम्प्यूटर Computer
1	2	3	4
96.	Yaqut Ganj	34/20/50/260	34/0020/0050/0260

क्रम सं० Sl. No.	ग्राम का नाम Name of Village	लोकेशन कोड नं० Location Code No.	
		मैनुअल Manual	कम्प्यूटर Computer
1	2	3	4
Tahsil : Farrukhabad		**C.D. Block : Mohamadabad**	
1.	Aaraji Chanda	34/20/60/280	34/0020/0060/0280
2.	Achhrora	34/20/60/270	34/0020/0060/0270
3.	Alidad Pur	34/20/60/329	34/0020/0060/0329
4.	Allabal Pur	34/20/60/343	34/0020/0060/0343
5.	Arjunpur	34/20/60/278	34/0020/0060/0278
6.	Arsani	34/20/60/335	34/0020/0060/0335
7.	Atanpur Nabada	34/20/60/339	34/0020/0060/0339
8.	Bakar Pur	34/20/60/272	34/0020/0060/0272
9.	Bankati	34/20/60/354	34/0020/0060/0354
10.	Bansmai	34/20/60/306	34/0020/0060/0306
11.	Barakesho	34/20/60/302	34/0020/0060/0302
12.	Barankh	34/20/60/340	34/0020/0060/0340
13.	Barkhiriya.	34/20/60/268	34/0020/0060/0268
14.	Beeghamau	34/20/60/364	34/0020/0060/0364
15.	Beesarpur Bangar	34/20/60/309	34/0020/0060/0309
16.	Bhatkurri	34/20/60/353	34/0020/0060/0353
17.	Bihar	34/20/60/357	34/0020/0060/0357
18.	Chakar Patti	34/20/60/313	34/0020/0060/0313
19.	Chaukharia	34/20/60/361	34/0020/0060/0361
20.	Dahelia	34/20/60/318	34/0020/0060/0318
21.	Dahiliya	34/20/60/266	34/0020/0060/0266
22.	Daraundi	34/20/60/324	34/0020/0060/0324
23.	Dariyapur Heeramani	34/20/60/291	34/0020/0060/0291

क्रम सं० Sl. No.	ग्राम का नाम Name of Village	लोकेशन कोड नं० Location Code No.	
		मैनुअल Manual	कम्प्यूटर Computer
1	2	3	4
24.	Dariyapur Husainpur	34/20/60/368	34/0020/0060/0368
25.	Daudpur Majre Nandsa	34/20/60/352	34/0020/0060/0352
26.	Daudpur Nagla Bagrathaura	34/20/60/347	34/0020/0060/0347
27.	Deosni	34/20/60/263	34/0020/0060/0263
28.	Dhir Pur	34/20/60/371	34/0020/0060/0371
29.	Dullamai	34/20/60/288	34/0020/0060/0288
30.	Gaisingh Pur	34/20/60/330	34/0020/0060/0330
31.	Ganesh Pur	34/20/60/377	34/0020/0060/0377
32.	Ganpatpur Badanpur	34/20/60/372	34/0020/0060/0372
33.	Gazi Pur	34/20/60/345	34/0020/0060/0345
34.	Gosar Pur	34/20/60/331	34/0020/0060/0331
35.	Gurau Shadi Nagar	34/20/60/284	34/0020/0060/0284
36.	Hamir Pur	34/20/60/341	34/0020/0060/0341
37.	Harkumpur	34/20/60/344	34/0020/0060/0344
38.	Harsing Pur Shahi	34/20/60/363	34/0020/0060/0363
39.	Husainpur Masmuley	34/20/60/369	34/0020/0060/0369
40.	Ijad Nagla	34/20/60/285	34/0020/0060/0285
41.	Imadpur Heeraman	34/20/60/289	34/0020/0060/0289
42.	Imadpur Kalsar	34/20/60/267	34/0020/0060/0267
43.	Jait Pur	34/20/60/382	34/0020/0060/0382
44.	Jajpur Banjara	34/20/60/305	34/0020/0060/0305
45.	Jajpur Goba	34/20/60/304	34/0020/0060/0304
46.	Jalla Pur	34/20/60/321	34/0020/0060/0321
47.	Jeona Tajpur	34/20/60/383	34/0020/0060/0383

क्रम सं० Sl. No.	ग्राम का नाम Name of Village	लोकेशन कोड नं० Location Code No.	
		मैनुअल Manual	कम्प्यूटर Computer
1	2	3	4
48.	Jeonta	34/20/60/378	34/0020/0060/0378
49.	Kanhaiyaqub Pur	34/20/60/314	34/0020/0060/0314
50.	Kanhepur	34/20/60/366	34/0020/0060/0366
51.	Karanpur Majra Bansmai	34/20/60/307	34/0020/0060/0307
52.	Karanpur Majre Jeonta	34/20/60/380	34/0020/0060/0380
53.	Karthia	34/20/60/338	34/0020/0060/0338
54.	Kataiya	34/20/60/303	34/0020/0060/0303
55.	Kattina Manikpur	34/20/60/367	34/0020/0060/0367
56.	Khimsoy Pur	34/20/60/350	34/0020/0060/0350
57.	Khiria Mukund	34/20/60/379	34/0020/0060/0379
58.	Khurram Pur	34/20/60/287	34/0020/0060/0287
59.	Kuberpur Dungesi	34/20/60/376	34/0020/0060/0376
60.	Kuberpur Junnardar	34/20/60/279	34/0020/0060/0279
61.	Kureli	34/20/60/328	34/0020/0060/0328
62.	Lakhraua	34/20/60/337	34/0020/0060/0337
63.	Madain	34/20/60/286	34/0020/0060/0286
64.	Madanpur	34/20/60/370	34/0020/0060/0370
65.	Mamrez Pur	34/20/60/298	34/0020/0060/0298
66.	Manik Pur	34/20/60/317	34/0020/0060/0317
67.	Maudha	34/20/60/336	34/0020/0060/0336
68.	Merapur	34/20/60/264	34/0020/0060/0264
69.	Mohamda Bad	34/20/60/334	34/0020/0060/0334
70.	Mundgaon	34/20/60/332	34/0020/0060/0332
71.	Muran	34/20/60/294	34/0020/0060/0294

क्रम सं० Sl. No.	ग्राम का नाम Name of Village	लोकेशन कोड नं० Location Code No.	
		मैनुअल Manual	कम्प्यूटर Computer
1	2	3	4
72.	Murhaas	34/20/60/320	34/0020/0060/0320
73.	Nadaura	34/20/60/292	34/0020/0060/0292
74.	Nagla Bhawarsa	34/20/60/269	34/0020/0060/0269
75.	Nagla Dusad	34/20/60/356	34/0020/0060/0356
76.	Nagla Lalkhan	34/20/60/281	34/0020/0060/0281
77.	Nagla Malu	34/20/60/365	34/0020/0060/0365
78.	Nagla Narain	34/20/60/355	34/0020/0060/0355
79.	Nagla Soodan	34/20/60/293	34/0020/0060/0293
80.	Naglabag Rathaura	34/20/60/348	34/0020/0060/0348
81.	Nandsa	34/20/60/351	34/0020/0060/0351
82.	Nawada Doyam	34/20/60/384	34/0020/0060/0384
83.	Nibkarori	34/20/60/295	34/0020/0060/0295
84.	Nisai	34/20/60/327	34/0020/0060/0327
85.	Paharapur	34/20/60/271	34/0020/0060/0271
86.	Pakhna	34/20/60/282	34/0020/0060/0282
87.	Pakhna Hamir Khera	34/20/60/274	34/0020/0060/0274
88.	Pamar Khiria	34/20/60/276	34/0020/0060/0276
89.	Pasnig Pur	34/20/60/349	34/0020/0060/0349
90.	Patti Khurd	34/20/60/323	34/0020/0060/0323
91.	Phaguna Atanpur	34/20/60/296	34/0020/0060/0296
92.	Pipar Gaon	34/20/60/315	34/0020/0060/0315
93.	Prohit Thok	34/20/60/362	34/0020/0060/0362
94.	Punpal Pur	34/20/60/273	34/0020/0060/0273
95.	Puthri	34/20/60/299	34/0020/0060/0299

क्रम सं० Sl. No.	ग्राम का नाम Name of Village	लोकेशन कोड नं० Location Code No.	
		मैनुअल Manual	कम्प्यूटर Computer
1	2	3	4
96.	Raisey Pur	34/20/60/381	34/0020/0060/0381
97.	Raja Rampur Mai	34/20/60/311	34/0020/0060/0311
98.	Rasulpur Urf Bharatpur	34/20/60/342	34/0020/0060/0342
99.	Rup Nagar	34/20/60/359	34/0020/0060/0359
100.	Sahas Pur	34/20/60/375	34/0020/0060/0375
101.	Sakwai	34/20/60/326	34/0020/0060/0326
102.	Sanaura Iswari	34/20/60/373	34/0020/0060/0373
103.	Sanaura Pirthi	34/20/60/374	34/0020/0060/0374
104.	Sankisa Basantpur	34/20/60/275	34/0020/0060/0275
105.	Seyoganpur	34/20/60/277	34/0020/0060/0277
106.	Shekh Pur Khajuri	34/20/60/333	34/0020/0060/0333
107.	Sikandarpur Nagla Binayk	34/20/60/297	34/0020/0060/0297
108.	Sikander Pur	34/20/60/346	34/0020/0060/0346
109.	Singtuia	34/20/60/290	34/0020/0060/0290
110.	Sirauli	34/20/60/310	34/0020/0060/0310
111.	Sithauli	34/20/60/283	34/0020/0060/0283
112.	Sithaupur Kurmi	34/20/60/312	34/0020/0060/0312
113.	Sithu Pur	34/20/60/322	34/0020/0060/0322
114.	Sitwanpur Pisu	34/20/60/301	34/0020/0060/0301
115.	Sitwanpur Pithu	34/20/60/300	34/0020/0060/0300
116.	Sultan Nagar	34/20/60/358	34/0020/0060/0358
117.	Tera	34/20/60/325	34/0020/0060/0325
118.	Tiliyani	34/20/60/360	34/0020/0060/0360
119.	Timarua	34/20/60/316	34/0020/0060/0316

क्रम सं० Sl. No.	ग्राम का नाम Name of Village	लोकेशन कोड नं० Location Code No.	
		मैनुअल Manual	कम्प्यूटर Computer
1	2	3	4
120.	Ugar Pur	34/20/60/319	34/0020/0060/0319
121.	Ukhra	34/20/60/308	34/0020/0060/0308
122.	Unasi	34/20/60/265	34/0020/0060/0265

क्रम सं० Sl. No.	ग्राम का नाम Name of Village	लोकेशन कोड नं० Location Code No.	
		मैनुअल Manual	कम्प्यूटर Computer
1	2	3	4
Tahsil : Farrukhabad		**C.D. Block :**	**Kamalganj**
1.	Aalu Pur	34/20/70/473	34/0020/0070/0473
2.	Abhay Pur	34/20/70/393	34/0020/0070/0393
3.	Agarpur Sultanpur Patti	34/20/70/390	34/0020/0070/0390
4.	Ahmadpur Deoran	34/20/70/455	34/0020/0070/0455
5.	Ahmila Pur	34/20/70/398	34/0020/0070/0398
6.	Alauddin Pur	34/20/70/485	34/0020/0070/0485
7.	Amanabad	34/20/70/442	34/0020/0070/0442
8.	Azizal Pur	34/20/70/462	34/0020/0070/0462
9.	Bahadur Pur	34/20/70/449	34/0020/0070/0449
10.	Bahbalapur	34/20/70/562	34/0020/0070/0562
11.	Bahora	34/20/70/478	34/0020/0070/0478
12.	Bahoranpur Tappa Hawali	34/20/70/498	34/0020/0070/0498
13.	Bahoria	34/20/70/436	34/0020/0070/0436
14.	Bahorik Pur	34/20/70/477	34/0020/0070/0477
15.	Bahoma	34/20/70/452	34/0020/0070/0452
16.	Bajhera Malik Patti	34/20/70/550	34/0020/0070/0550
17.	Bander Khera	34/20/70/421	34/0020/0070/0421
18.	Banthal Shahpur	34/20/70/470	34/0020/0070/0470
19.	Bama Bujurg	34/20/70/424	34/0020/0070/0424
20.	Bama Khurd	34/20/70/425	34/0020/0070/0425
21.	Barua Bagat	34/20/70/528	34/0020/0070/0528
22.	Barua Khera	34/20/70/418	34/0020/0070/0418
23.	Bedhail	34/20/70/412	34/0020/0070/0412

क्रम सं० Sl. No.	ग्राम का नाम Name of Village	लोकेशन कोड नं० Location Code No.	
		मैनुअल Manual	कम्प्यूटर Computer
1	2	3	4
24.	Behta	34/20/70/476	34/0020/0070/0476
25.	Bhadausa	34/20/70/481	34/0020/0070/0481
26.	Bhartamau	34/20/70/408	34/0020/0070/0408
27.	Bhatpura	34/20/70/543	34/0020/0070/0543
28.	Bhoj Pur	34/20/70/523	34/0020/0070/0523
29.	Bhulanpur Chirpura	34/20/70/439	34/0020/0070/0439
30.	Bibi Pur	34/20/70/491	34/0020/0070/0491
31.	Bichpuri	34/20/70/444	34/0020/0070/0444
32.	Chandanpur	34/20/70/546	34/0020/0070/0546
33.	Chauki Mohammad Pur	34/20/70/415	34/0020/0070/0415
34.	Chauki Raghunandan	34/20/70/512	34/0020/0070/0512
35.	Chausey Pur	34/20/70/395	34/0020/0070/0395
36.	Chitapur Kapurpur	34/20/70/540	34/0020/0070/0540
37.	Chunoopur Garhia	34/20/70/404	34/0020/0070/0404
38.	Dan Mandi	34/20/70/454	34/0020/0070/0454
39.	Daraura	34/20/70/507	34/0020/0070/0507
40.	Daulatpur Chirra	34/20/70/391	34/0020/0070/0391
41.	Deoran Gadiayou	34/20/70/541	34/0020/0070/0541
42.	Doogar Pur	34/20/70/385	34/0020/0070/0385
43.	Durgu Pur	34/20/70/389	34/0020/0070/0389
44.	Farida Pur	34/20/70/458	34/0020/0070/0458
45.	Fatehpur Kaiysthan	34/20/70/526	34/0020/0070/0526
46.	Fatehpur Raysaheb	34/20/70/490	34/0020/0070/0490
47.	Fatehullah Pur	34/20/70/489	34/0020/0070/0489

क्रम सं० Sl. No.	ग्राम का नाम Name of Village	लोकेशन कोड नं० Location Code No.	
		मैनुअल Manual	कम्प्यूटर Computer
1	2	3	4
48.	Gadanpur Amil	34/20/70/445	34/0020/0070/0445
49.	Gadanpur Devrajpur	34/20/70/446	34/0020/0070/0446
50.	Gadanpur Turra	34/20/70/513	34/0020/0070/0513
51.	Gangaich	34/20/70/503	34/0020/0070/0503
52.	Gangni	34/20/70/567	34/0020/0070/0567
53.	Garhia Bhusera	34/20/70/533	34/0020/0070/0533
54.	Gaus Pur	34/20/70/496	34/0020/0070/0496
55.	Gopal Pur	34/20/70/438	34/0020/0070/0438
56.	Gudhnamai	34/20/70/460	34/0020/0070/0460
57.	Habba Pur	34/20/70/463	34/0020/0070/0463
58.	Haider Pur	34/20/70/387	34/0020/0070/0387
59.	Hariharpur	34/20/70/414	34/0020/0070/0414
60.	Hasna Pur	34/20/70/569	34/0020/0070/0569
61.	Hisampur	34/20/70/420	34/0020/0070/0420
62.	Husainpur Naukhanda	34/20/70/515	34/0020/0070/0515
63.	Ikdaria	34/20/70/475	34/0020/0070/0475
64.	Iqbal Patti	34/20/70/514	34/0020/0070/0514
65.	Isapur	34/20/70/484	34/0020/0070/0484
66.	Isepur	34/20/70/388	34/0020/0070/0388
67.	Jagannath Pur	34/20/70/437	34/0020/0070/0437
68.	Jahan Ganj	34/20/70/474	34/0020/0070/0474
69.	Jahangir Pur	34/20/70/403	34/0020/0070/0403
70.	Jalal Pur	34/20/70/432	34/0020/0070/0432
71.	Jarari	34/20/70/482	34/0020/0070/0482

क्रम सं० Sl. No.	ग्राम का नाम Name of Village	लोकेशन कोड नं० Location Code No.	
		मैनुअल Manual	कम्प्यूटर Computer
1	2	3	4
72.	Jeeragaur	34/20/70/443	34/0020/0070/0443
73.	Jhasi	34/20/70/410	34/0020/0070/0410
74.	Jhijhuki	34/20/70/417	34/0020/0070/0417
75.	Jindapur	34/20/70/397	34/0020/0070/0397
76.	Kadhra Pur	34/20/70/492	34/0020/0070/0492
77.	Kaitah	34/20/70/557	34/0020/0070/0557
78.	Kala Jhala	34/20/70/544	34/0020/0070/0544
79.	Kamal Pur	34/20/70/402	34/0020/0070/0402
80.	Kankauni	34/20/70/564	34/0020/0070/0564
81.	Karamchand Pur	34/20/70/406	34/0020/0070/0406
82.	Karim Ganj	34/20/70/451	34/0020/0070/0451
83.	Katrauli Patti	34/20/70/553	34/0020/0070/0553
84.	Katri Bahoran Pur	34/20/70/531	34/0020/0070/0531
85.	Katri Bhatpura	34/20/70/542	34/0020/0070/0542
86.	Katri Bhojpur	34/20/70/524	34/0020/0070/0524
87.	Katri Chitpur	34/20/70/539	34/0020/0070/0539
88.	Katri Fatehpur	34/20/70/525	34/0020/0070/0525
89.	Katri Husainpur Naukhanda	34/20/70/516	34/0020/0070/0516
90.	Katri Manpur	34/20/70/532	34/0020/0070/0532
91.	Katri Naglakhem Raigain	34/20/70/518	34/0020/0070/0518
92.	Katri Nathua Pur	34/20/70/530	34/0020/0070/0530
93.	Katri Sherpursarai	34/20/70/561	34/0020/0070/0561
94.	Katri Sundarpur	34/20/70/517	34/0020/0070/0517
95.	Katrideoran Garhia	34/20/70/538	34/0020/0070/0538

क्रम सं० Sl. No.	ग्राम का नाम Name of Village	लोकेशन कोड नं० Location Code No.	
		मैनुअल Manual	कम्प्यूटर Computer
1	2	3	4
96.	Katrisingirampur	34/20/70/558	34/0020/0070/0558
97.	Katuapur	34/20/70/566	34/0020/0070/0566
98.	Kejhiyana	34/20/70/416	34/0020/0070/0416
99.	Khudaganj	34/20/70/565	34/0020/0070/0565
100.	Kori Khera	34/20/70/409	34/0020/0070/0409
101.	Kumhauli	34/20/70/401	34/0020/0070/0401
102.	Kunara Pur	34/20/70/457	34/0020/0070/0457
103.	Kundan Ganeshpur Patti	34/20/70/430	34/0020/0070/0430
104.	Lachhaman Nagla	34/20/70/464	34/0020/0070/0464
105.	Lain Gaon	34/20/70/521	34/0020/0070/0521
106.	Laua Nagla Manpatti	34/20/70/431	34/0020/0070/0431
107.	Mahmad Pur	34/20/70/483	34/0020/0070/0483
108.	Mahmadpur Achla	34/20/70/494	34/0020/0070/0494
109.	Mahmadpur Amlaiya	34/20/70/453	34/0020/0070/0453
110.	Mahoi	34/20/70/386	34/0020/0070/0386
111.	Mahrupur Bijal	34/20/70/423	34/0020/0070/0423
112.	Mahrupur Khar	34/20/70/472	34/0020/0070/0472
113.	Mahrupur Ravi	34/20/70/499	34/0020/0070/0499
114.	Makrand Nagar Bsaha	34/20/70/547	34/0020/0070/0547
115.	Mandal Shankarpur	34/20/70/405	34/0020/0070/0405
116.	Manpur Chandpur	34/20/70/535	34/0020/0070/0535
117.	Meda Shyampur	34/20/70/433	34/0020/0070/0433
118.	Mehru Firojpur	34/20/70/534	34/0020/0070/0534
119.	Mitpura	34/20/70/508	34/0020/0070/0508

क्रम सं० Sl. No.	ग्राम का नाम Name of Village	लोकेशन कोड नं० Location Code No.	
		मैनुअल Manual	कम्प्यूटर Computer
1	2	3	4
120.	Mohanpur Deenapur	34/20/70/500	34/0020/0070/0500
121.	Moosakhiria	34/20/70/465	34/0020/0070/0465
122.	Mubarik Patti	34/20/70/468	34/0020/0070/0468
123.	Murad Pur	34/20/70/511	34/0020/0070/0511
124.	Nagaria	34/20/70/392	34/0020/0070/0392
125.	Nagaria Deodhra Pur	34/20/70/447	34/0020/0070/0447
126.	Nagariashah Labran	34/20/70/549	34/0020/0070/0549
127.	Nagla Bhika	34/20/70/493	34/0020/0070/0493
128.	Nagla Daud	34/20/70/497	34/0020/0070/0497
129.	Nagla Khem Raigain	34/20/70/519	34/0020/0070/0519
130.	Naglaman Patti	34/20/70/467	34/0020/0070/0467
131.	Naher Boota	34/20/70/480	34/0020/0070/0480
132.	Nahraiya	34/20/70/394	34/0020/0070/0394
133.	Narain Pur	34/20/70/502	34/0020/0070/0502
134.	Nasrat Pur	34/20/70/448	34/0020/0070/0448
135.	Nathua Pur	34/20/70/529	34/0020/0070/0529
136.	Neodha Pur	34/20/70/427	34/0020/0070/0427
137.	Ninaura Shanklapur	34/20/70/505	34/0020/0070/0505
138.	Niyamatpur Kurmian	34/20/70/504	34/0020/0070/0504
139.	Niyamatpur Thakuran	34/20/70/419	34/0020/0070/0419
140.	Paigupur	34/20/70/556	34/0020/0070/0556
141.	Panju Khiria	34/20/70/461	34/0020/0070/0461
142.	Pataunja	34/20/70/466	34/0020/0070/0466
143.	Phoolpur	34/20/70/426	34/0020/0070/0426

क्रम सं० Sl. No.	ग्राम का नाम Name of Village	लोकेशन कोड नं० Location Code No.	
		मैनुअल Manual	कम्प्यूटर Computer
1	2	3	4
144.	Puranpur	34/20/70/554	34/0020/0070/0554
145.	Qutubpur Baghar	34/20/70/440	34/0020/0070/0440
146.	Rajepur Bhur	34/20/70/456	34/0020/0070/0456
147.	Rajepur Saraimeda	34/20/70/501	34/0020/0070/0501
148.	Rajepur Tappa Mandal	34/20/70/471	34/0020/0070/0471
149.	Rajipur	34/20/70/545	34/0020/0070/0545
150.	Rampur Manjh Gaon	34/20/70/563	34/0020/0070/0563
151.	Ranoo Khora	34/20/70/450	34/0020/0070/0450
152.	Rasid Pur	34/20/70/509	34/0020/0070/0509
153.	Rasulapur Tapa Gangaich	34/20/70/495	34/0020/0070/0495
154.	Rasulpur Latifpur	34/20/70/522	34/0020/0070/0522
155.	Ratanpur	34/20/70/413	34/0020/0070/0413
156.	Rathaura Muhiuddinpur	34/20/70/411	34/0020/0070/0411
157.	Rathaura Nagla Nib	34/20/70/396	34/0020/0070/0396
158.	Raypur	34/20/70/469	34/0020/0070/0469
159.	Runi Chursai	34/20/70/429	34/0020/0070/0429
160.	Sadariapur	34/20/70/506	34/0020/0070/0506
161.	Samad Pur	34/20/70/510	34/0020/0070/0510
162.	Samauddinpur	34/20/70/434	34/0020/0070/0434
163.	Saraindha	34/20/70/407	34/0020/0070/0407
164.	Sarju Pur	34/20/70/399	34/0020/0070/0399
165.	Sarraiyan	34/20/70/536	34/0020/0070/0536
166.	Sarwar Pur	34/20/70/537	34/0020/0070/0537
167.	Sarwarpur Alampur	34/20/70/422	34/0020/0070/0422

क्रम सं० Sl. No.	ग्राम का नाम Name of Village	लोकेशन कोड नं० Location Code No.	
		मैनुअल Manual	कम्प्यूटर Computer
1	2	3	4
168.	Sarwarpur Zapt Mafi	34/20/70/527	34/0020/0070/0527
169.	Sharfabad	34/20/70/479	34/0020/0070/0479
170.	Sharfuddin Pur	34/20/70/486	34/0020/0070/0486
171.	Shekhpur Rustampur	34/20/70/441	34/0020/0070/0441
172.	Sherpursarai	34/20/70/560	34/0020/0070/0560
173.	Silar Chaunra	34/20/70/568	34/0020/0070/0568
174.	Sindhhauli	34/20/70/555	34/0020/0070/0555
175.	Singhirampur	34/20/70/559	34/0020/0070/0559
176.	Siraunj	34/20/70/459	34/0020/0070/0459
177.	Sitauli	34/20/70/428	34/0020/0070/0428
178.	Siyan Pur	34/20/70/488	34/0020/0070/0488
179.	Tajpur	34/20/70/400	34/0020/0070/0400
180.	Tanda Bahrampur	34/20/70/435	34/0020/0070/0435
181.	Ubri Khera Tikaram	34/20/70/552	34/0020/0070/0552
182.	Ubrikhera Makrand	34/20/70/551	34/0020/0070/0551
183.	Ugarpur	34/20/70/548	34/0020/0070/0548
184.	Usman Ganj	34/20/70/487	34/0020/0070/0487
185.	Wali Pur	34/20/70/520	34/0020/0070/0520

क्रम सं० Sl. No.	ग्राम का नाम Name of Village	लोकेशन कोड नं० Location Code No.	
		मैनुअल Manual	कम्प्यूटर Computer
1	2	3	4
Tahsil : Chhibramau		**C.D. Block : Chhibramau**	
1.	Ahirua Rajaram Pur	34/30/80/106	34/0030/0080/0106
2.	Akbar Pur	34/30/80/43	34/0030/0080/0043
3.	Alhanapur	34/30/80/107	34/0030/0080/0107
4.	Antpur	34/30/80/71	34/0030/0080/0071
5.	Araziwan Bhagwant Nagar	34/30/80/108	34/0030/0080/0108
6.	Asalat Nagar	34/30/80/98	34/0030/0080/0098
7.	Asaltabad	34/30/80/121	34/0030/0080/0121
8.	Aseh	34/30/80/69	34/0030/0080/0069
9.	Atiraj Pur	34/30/80/86	34/0030/0080/0086
10.	Auoraie	34/30/80/59	34/0030/0080/0059
11.	Bahaudur Pur Nigoh	34/30/80/21	34/0030/0080/0021
12.	Balrampur	34/30/80/122	34/0030/0080/0122
13.	Baruasabal Pur	34/30/80/13	34/0030/0080/0013
14.	Behta Khas	34/30/80/83	34/0030/0080/0083
15.	Bhagawan Pur	34/30/80/88	34/0030/0080/0088
16.	Bhagwant Pur	34/30/80/110	34/0030/0080/0110
17.	Bharauli Sirkanipur	34/30/80/6	34/0030/0080/0006
18.	Bhauraj Pur	34/30/80/126	34/0030/0080/0126
19.	Bhawalpur	34/30/80/74	34/0030/0080/0074
20.	Bhikham Pur Amjad	34/30/80/31	34/0030/0080/0031
21.	Bhikhampur Sani	34/30/80/82	34/0030/0080/0082
22.	Bhojpur Nigoh	34/30/80/112	34/0030/0080/0112
23.	Bhojpur Nogoh	34/30/80/15	34/0030/0080/0015

क्रम सं० Sl. No.	ग्राम का नाम Name of Village	लोकेशन कोड नं० Location Code No.	
		मैनुअल Manual	कम्प्यूटर Computer
1	2	3	4
24.	Bibia Jalal Pur	34/30/80/49	34/0030/0080/0049
25.	Biku Pur	34/30/80/93	34/0030/0080/0093
26.	Chandar Pur	34/30/80/73	34/0030/0080/0073
27.	Chhibramau Rural	34/30/80/96	34/0030/0080/0096
28.	Daimganj Saraya	34/30/80/38	34/0030/0080/0038
29.	Dalupur Sultan Pur	34/30/80/3	34/0030/0080/0003
30.	Deepakpur Mohammdabad	34/30/80/84	34/0030/0080/0084
31.	Deobaram Pur	34/30/80/95	34/0030/0080/0095
32.	Dhamidharpur Nagariya	34/30/80/120	34/0030/0080/0120
33.	Dinpur	34/30/80/2	34/0030/0080/0002
34.	Faridpur	34/30/80/1	34/0030/0080/0001
35.	Gadana Pur Chaudhari	34/30/80/60	34/0030/0080/0060
36.	Ghiloy Khas	34/30/80/16	34/0030/0080/0016
37.	Girdhar Pur	34/30/80/97	34/0030/0080/0097
38.	Gushain Pur	34/30/80/100	34/0030/0080/0100
39.	Haiyat Nagar	34/30/80/61	34/0030/0080/0061
40.	Hamir Pur	34/30/80/111	34/0030/0080/0111
41.	Harballbh Pur	34/30/80/39	34/0030/0080/0039
42.	Harhar Pur	34/30/80/128	34/0030/0080/0128
43.	Hari Nagar	34/30/80/62	34/0030/0080/0062
44.	Harkaranpur	34/30/80/9	34/0030/0080/0009
45.	Hasan Pur Sani	34/30/80/66	34/0030/0080/0066
46.	Hathin	34/30/80/72	34/0030/0080/0072
47.	Jagat Pur	34/30/80/51	34/0030/0080/0051

क्रम सं० Sl. No.	ग्राम का नाम Name of Village	लोकेशन कोड नं० Location Code No.	
		मैनुअल Manual	कम्प्यूटर Computer
1	2	3	4
48.	Jagdish Pur	34/30/80/127	34/0030/0080/0127
49.	Jaisingh Pur	34/30/80/67	34/0030/0080/0067
50.	Jalalpur Dindar Pur	34/30/80/81	34/0030/0080/0081
51.	Jasua Mai	34/30/80/45	34/0030/0080/0045
52.	Jawamardpur	34/30/80/22	34/0030/0080/0022
53.	Kairda	34/30/80/132	34/0030/0080/0132
54.	Kalyan Pur	34/30/80/91	34/0030/0080/0091
55.	Kamal Pur	34/30/80/90	34/0030/0080/0090
56.	Kapoor Pur	34/30/80/89	34/0030/0080/0089
57.	Karamulla Pur	34/30/80/58	34/0030/0080/0058
58.	Karnauli	34/30/80/35	34/0030/0080/0035
59.	Kasawa	34/30/80/77	34/0030/0080/0077
60.	Kazihar	34/30/80/65	34/0030/0080/0065
61.	Khalla Roop Manga Pur	34/30/80/33	34/0030/0080/0033
62.	Khanpur Chaube	34/30/80/40	34/0030/0080/0040
63.	Khanpur Kasawa	34/30/80/80	34/0030/0080/0080
64.	Khanpur Kurmi	34/30/80/28	34/0030/0080/0028
65.	Khozi Pur	34/30/80/102	34/0030/0080/0102
66.	Khubaria Pur	34/30/80/37	34/0030/0080/0037
67.	Khurhawa	34/30/80/42	34/0030/0080/0042
68.	Kundepur	34/30/80/27	34/0030/0080/0027
69.	Kunwarpur Banwari	34/30/80/103	34/0030/0080/0103
70.	Kunwarpur Janu	34/30/80/41	34/0030/0080/0041
71.	Kunwarpur Or Lodhpur	34/30/80/36	34/0030/0080/0036

क्रम सं० Sl. No.	ग्राम का नाम Name of Village	लोकेशन कोड नं० Location Code No.	
		मैनुअल Manual	कम्प्यूटर Computer
1	2	3	4
72.	Lalak Pur	34/30/80/105	34/0030/0080/0105
73.	Laraita	34/30/80/19	34/0030/0080/0019
74.	Lokpur	34/30/80/116	34/0030/0080/0116
75.	Madar Pur	34/30/80/87	34/0030/0080/0087
76.	Madaripur Kasawa	34/30/80/79	34/0030/0080/0079
77.	Mahmood Pur Keerat	34/30/80/14	34/0030/0080/0014
78.	Mahmoodpur Khas	34/30/80/113	34/0030/0080/0113
79.	Mahmudpur Jagir	34/30/80/30	34/0030/0080/0030
80.	Medepur	34/30/80/78	34/0030/0080/0078
81.	Merapur	34/30/80/5	34/0030/0080/0005
82.	Mighuli	34/30/80/10	34/0030/0080/0010
83.	Mudiya	34/30/80/76	34/0030/0080/0076
84.	Nand Grampur	34/30/80/115	34/0030/0080/0115
85.	Nandlal Pur	34/30/80/29	34/0030/0080/0029
86.	Nauli	34/30/80/50	34/0030/0080/0050
87.	Navgai	34/30/80/32	34/0030/0080/0032
88.	Nigoh Khas	34/30/80/23	34/0030/0080/0023
89.	Ninauli	34/30/80/131	34/0030/0080/0131
90.	Paliya Bunchpur	34/30/80/75	34/0030/0080/0075
91.	Panthra	34/30/80/25	34/0030/0080/0025
92.	Pattihar	34/30/80/53	34/0030/0080/0053
93.	Pranpur Palyura	34/30/80/109	34/0030/0080/0109
94.	Prempur	34/30/80/12	34/0030/0080/0012
95.	Purabhoj	34/30/80/52	34/0030/0080/0052

क्रम सं० Sl. No.	ग्राम का नाम Name of Village	लोकेशन कोड नं० Location Code No.	
		मैनुअल Manual	कम्प्यूटर Computer
1	2	3	4
96.	Raipur	34/30/80/46	34/0030/0080/0046
97.	Ramkhera	34/30/80/7	34/0030/0080/0007
98.	Rampur Balju	34/30/80/99	34/0030/0080/0099
99.	Rampur Hirdai	34/30/80/117	34/0030/0080/0117
100.	Rampur Nigoh	34/30/80/20	34/0030/0080/0020
101.	Ranbirpur	34/30/80/4	34/0030/0080/0004
102.	Randhir Pur	34/30/80/104	34/0030/0080/0104
103.	Rasul Pur	34/30/80/92	34/0030/0080/0092
104.	Rasulabad	34/30/80/129	34/0030/0080/0129
105.	Ratan Pur	34/30/80/57	34/0030/0080/0057
106.	Rauri	34/30/80/64	34/0030/0080/0064
107.	Ruppur	34/30/80/54	34/0030/0080/0054
108.	Sadarpur Dwarika Pur	34/30/80/55	34/0030/0080/0055
109.	Sainsar Pur	34/30/80/26	34/0030/0080/0026
110.	Salem Pur	34/30/80/47	34/0030/0080/0047
111.	Sarai Bheem	34/30/80/18	34/0030/0080/0018
112.	Sarai Gopal	34/30/80/8	34/0030/0080/0008
113.	Sarai Gujarmal	34/30/80/34	34/0030/0080/0034
114.	Sarai Sunder	34/30/80/85	34/0030/0080/0085
115.	Sardamai	34/30/80/118	34/0030/0080/0118
116.	Shahjahan Pur	34/30/80/56	34/0030/0080/0056
117.	Shekhpur	34/30/80/125	34/0030/0080/0125
118.	Sikandar Pur Nigoh	34/30/80/24	34/0030/0080/0024
119.	Singhpur	34/30/80/63	34/0030/0080/0063

क्रम सं० Sl. No.	ग्राम का नाम Name of Village	लोकेशन कोड नं० Location Code No.	
		मैनुअल Manual	कम्प्यूटर Computer
1	2	3	4
120.	Sujat Nagar	34/30/80/44	34/0030/0080/0044
121.	Sukhram Pur	34/30/80/123	34/0030/0080/0123
122.	Tandha	34/30/80/11	34/0030/0080/0011
123.	Thanpur Nigoh	34/30/80/114	34/0030/0080/0114
124.	Tiyor	34/30/80/70	34/0030/0080/0070
125.	Udaipur	34/30/80/124	34/0030/0080/0124
126.	Udhanna Pur Ghiloy	34/30/80/17	34/0030/0080/0017
127.	Udharan Pur Urf Dhingpur	34/30/80/68	34/0030/0080/0068
128.	Usmanpur	34/30/80/130	34/0030/0080/0130
129.	Vinayak Pur	34/30/80/94	34/0030/0080/0094
130.	Virra	34/30/80/48	34/0030/0080/0048
131.	Vishun Garh	34/30/80/119	34/0030/0080/0119
132.	Vishunpur Hasilpur	34/30/80/101	34/0030/0080/0101

क्रम सं० Sl. No.	ग्राम का नाम Name of Village	लोकेशन कोड नं० Location Code No.	
		मैनुअल Manual	कम्प्यूटर Computer
1	2	3	4
Tahsil : Chhibramau		**C.D. Block : Talgram**	
1.	Admapur Urf Kapurapur	34/30/90/214	34/0030/0090/0214
2.	Akbara Pur	34/30/90/204	34/0030/0090/0204
3.	Alamour	34/30/90/147	34/0030/0090/0147
4.	Almapur Gahlaut	34/30/90/177	34/0030/0090/0177
5.	Amolar	34/30/90/197	34/0030/0090/0197
6.	Amrauli	34/30/90/143	34/0030/0090/0143
7.	Anibojh	34/30/90/157	34/0030/0090/0157
8.	Asafpur Patti	34/30/90/224	34/0030/0090/0224
9.	Asaulia	34/30/90/153	34/0030/0090/0153
10.	Atrauli	34/30/90/210	34/0030/0090/0210
11.	Ayub Pur	34/30/90/216	34/0030/0090/0216
12.	Babrapur Makdumpur	34/30/90/174	34/0030/0090/0174
13.	Badhaura	34/30/90/138	34/0030/0090/0138
14.	Baisapur	34/30/90/232	34/0030/0090/0232
15.	Bamrauli	34/30/90/212	34/0030/0090/0212
16.	Bar Gaon	34/30/90/193	34/0030/0090/0193
17.	Barai	34/30/90/227	34/0030/0090/0227
18.	Bhaisia Pur	34/30/90/144	34/0030/0090/0144
19.	Bhanwar Garh	34/30/90/139	34/0030/0090/0139
20.	Bhawani Sarai	34/30/90/231	34/0030/0090/0231
21.	Bhurha	34/30/90/150	34/0030/0090/0150
22.	Biland Pur	34/30/90/154	34/0030/0090/0154
23.	Birahimpur Nizampur	34/30/90/163	34/0030/0090/0163

क्रम सं० Sl. No.	ग्राम का नाम Name of Village	लोकेशन कोड नं० Location Code No.	
		मैनुअल Manual	कम्प्यूटर Computer
1	2	3	4
24.	Birauli	34/30/90/181	34/0030/0090/0181
25.	Chachiya Pur	34/30/90/202	34/0030/0090/0202
26.	Chak Bazyatt	34/30/90/160	34/0030/0090/0160
27.	Chand Pura	34/30/90/220	34/0030/0090/0220
28.	Chiasar Shahpur	34/30/90/135	34/0030/0090/0135
29.	Dharambans Pur	34/30/90/136	34/0030/0090/0136
30.	Dundwa Buzurg	34/30/90/186	34/0030/0090/0186
31.	Fakar Pur	34/30/90/170	34/0030/0090/0170
32.	Firoz Pur	34/30/90/205	34/0030/0090/0205
33.	Gadaura	34/30/90/233	34/0030/0090/0233
34.	Gadnapur Kazi	34/30/90/222	34/0030/0090/0222
35.	Gandhaulia	34/30/90/152	34/0030/0090/0152
36.	Ganga Ganj Gurauli	34/30/90/142	34/0030/0090/0142
37.	Govindpur Urf Koolapur	34/30/90/225	34/0030/0090/0225
38.	Gurguch Pur	34/30/90/133	34/0030/0090/0133
39.	Gyanpur	34/30/90/194	34/0030/0090/0194
40.	Hazir Pur	34/30/90/217	34/0030/0090/0217
41.	Induia Ganj	34/30/90/151	34/0030/0090/0151
42.	Ismail Pur	34/30/90/184	34/0030/0090/0184
43.	Jagtia Pur	34/30/90/175	34/0030/0090/0175
44.	Jahangir Pur	34/30/90/166	34/0030/0090/0166
45.	Jaramau Almapur	34/30/90/219	34/0030/0090/0219
46.	Jhusi Nagar	34/30/90/141	34/0030/0090/0141
47.	Juned Pur	34/30/90/187	34/0030/0090/0187

क्रम सं० Sl. No.	ग्राम का नाम Name of Village	लोकेशन कोड नं० Location Code No.	
		मैनुअल Manual	कम्प्यूटर Computer
1	2	3	4
48.	Kabira Pur	34/30/90/164	34/0030/0090/0164
49.	Kakraha	34/30/90/201	34/0030/0090/0201
50.	Katri Chiasar	34/30/90/134	34/0030/0090/0134
51.	Kazipurwa	34/30/90/159	34/0030/0090/0159
52.	Khande Dewar	34/30/90/185	34/0030/0090/0185
53.	Kishan Pur	34/30/90/209	34/0030/0090/0209
54.	Lalpur	34/30/90/158	34/0030/0090/0158
55.	Larpur	34/30/90/190	34/0030/0090/0190
56.	Madho Nagar	34/30/90/198	34/0030/0090/0198
57.	Mahona	34/30/90/165	34/0030/0090/0165
58.	Majh Purwa	34/30/90/188	34/0030/0090/0188
59.	Malik Pur	34/30/90/155	34/0030/0090/0155
60.	Maura	34/30/90/149	34/0030/0090/0149
61.	Mawai	34/30/90/199	34/0030/0090/0199
62.	Mirpur	34/30/90/156	34/0030/0090/0156
63.	Mohana Pur	34/30/90/172	34/0030/0090/0172
64.	Mundala	34/30/90/211	34/0030/0090/0211
65.	Musafir Pur	34/30/90/215	34/0030/0090/0215
66.	Narmau	34/30/90/196	34/0030/0090/0196
67.	Naruia	34/30/90/178	34/0030/0090/0178
68.	Neknam Pur	34/30/90/226	34/0030/0090/0226
69.	Nepal Pur	34/30/90/200	34/0030/0090/0200
70.	Pangawan	34/30/90/182	34/0030/0090/0182
71.	Parchhit Pur	34/30/90/171	34/0030/0090/0171

क्रम सं० Sl. No.	ग्राम का नाम Name of Village	लोकेशन कोड नं० Location Code No.	
		मैनुअल Manual	कम्प्यूटर Computer
1	2	3	4
72.	Patti Uncha	34/30/90/189	34/0030/0090/0189
73.	Pharhan	34/30/90/137	34/0030/0090/0137
74.	Pukhrawan	34/30/90/230	34/0030/0090/0230
75.	Raipur	34/30/90/148	34/0030/0090/0148
76.	Rajla Mau	34/30/90/162	34/0030/0090/0162
77.	Ranwan	34/30/90/213	34/0030/0090/0213
78.	Rasulpur	34/30/90/183	34/0030/0090/0183
79.	Raura	34/30/90/140	34/0030/0090/0140
80.	Rautamai	34/30/90/173	34/0030/0090/0173
81.	Rohli	34/30/90/207	34/0030/0090/0207
82.	Sakarbara Baghulai	34/30/90/229	34/0030/0090/0229
83.	Sakrahni	34/30/90/195	34/0030/0090/0195
84.	Salem Pur	34/30/90/223	34/0030/0090/0223
85.	Samdhan Rural	34/30/90/161	34/0030/0090/0161
86.	Samgura Bahadur Pur	34/30/90/167	34/0030/0090/0167
87.	Samiyamau	34/30/90/145	34/0030/0090/0145
88.	Sarai Daulat	34/30/90/176	34/0030/0090/0176
89.	Sarai Prayag	34/30/90/179	34/0030/0090/0179
90.	Silua Pur	34/30/90/208	34/0030/0090/0208
91.	Singhna Pur	34/30/90/203	34/0030/0090/0203
92.	Tadha	34/30/90/169	34/0030/0090/0169
93.	Tahpur	34/30/90/234	34/0030/0090/0234
94.	Talgram Rural	34/30/90/221	34/0030/0090/0221
95.	Tamiya Mau	34/30/90/146	34/0030/0090/0146

क्रम सं० Sl. No.	ग्राम का नाम Name of Village	लोकेशन कोड नं० Location Code No.	
		मैनुअल Manual	कम्प्यूटर Computer
1	2	3	4
96.	Tera Jaket	34/30/90/168	34/0030/0090/0168
97.	Tera Rabbu	34/30/90/192	34/0030/0090/0192
98.	Tikri Kalsan	34/30/90/235	34/0030/0090/0235
99.	Tilak Sarai	34/30/90/228	34/0030/0090/0228
100.	Tusauli	34/30/90/180	34/0030/0090/0180
101.	Umar Pur	34/30/90/218	34/0030/0090/0218
102.	Uncha	34/30/90/191	34/0030/0090/0191
103.	Walidad Pur	34/30/90/206	34/0030/0090/0206

क्रम सं० Sl. No.	ग्राम का नाम Name of Village	लोकेशन कोड नं० Location Code No.	
		मैनुअल Manual	कम्प्यूटर Computer
1	2	3	4
Tahsil : Chhibramau		**C.D. Block : Saurikh**	
1.	Ajaibpur	34/30/100/284	34/0030/0100/0284
2.	Alahdad Pur	34/30/100/257	34/0030/0100/0257
3.	Alipur	34/30/100/263	34/0030/0100/0263
4.	Alupur	34/30/100/308	34/0030/0100/0308
5.	Arifpur	34/30/100/266	34/0030/0100/0266
6.	Atrauli	34/30/100/249	34/0030/0100/0249
7.	Bahadur Pur	34/30/100/296	34/0030/0100/0296
8.	Bahadurpur Majhgawan	34/30/100/253	34/0030/0100/0253
9.	Baigawan	34/30/100/289	34/0030/0100/0289
10.	Bajheri	34/30/100/303	34/0030/0100/0303
11.	Batela	34/30/100/248	34/0030/0100/0248
12.	Bausia	34/30/100/313	34/0030/0100/0313
13.	Bautham	34/30/100/318	34/0030/0100/0318
14.	Behta Rampur	34/30/100/238	34/0030/0100/0238
15.	Bhagwant Pur	34/30/100/268	34/0030/0100/0268
16.	Bhaureta	34/30/100/294	34/0030/0100/0294
17.	Bhawal Pur	34/30/100/314	34/0030/0100/0314
18.	Bibipur	34/30/100/270	34/0030/0100/0270
19.	Bikupur	34/30/100/292	34/0030/0100/0292
20.	Bilam Pur	34/30/100/312	34/0030/0100/0312
21.	Birahim Pur	34/30/100/246	34/0030/0100/0246
22.	Birpur	34/30/100/273	34/0030/0100/0273
23.	Bundha Nagrya	34/30/100/272	34/0030/0100/0272

क्रम सं० Sl. No.	ग्राम का नाम Name of Village	लोकेशन कोड नं० Location Code No.	
		मैनुअल Manual	कम्प्यूटर Computer
1	2	3	4
24.	Darauna	34/30/100/295	34/0030/0100/0295
25.	Darauni	34/30/100/297	34/0030/0100/0297
26.	Daultabad	34/30/100/265	34/0030/0100/0265
27.	Debipur	34/30/100/285	34/0030/0100/0285
28.	Deopur	34/30/100/288	34/0030/0100/0288
29.	Dilawar Pur	34/30/100/305	34/0030/0100/0305
30.	Dinapur	34/30/100/269	34/0030/0100/0269
31.	Garhiya Wah	34/30/100/323	34/0030/0100/0323
32.	Ghuspura	34/30/100/283	34/0030/0100/0283
33.	Gorakhpur Harbhanpur	34/30/100/264	34/0030/0100/0264
34.	Gulriya Pur	34/30/100/324	34/0030/0100/0324
35.	Gyas Pur	34/30/100/321	34/0030/0100/0321
36.	Hasanpur Partapur	34/30/100/247	34/0030/0100/0247
37.	Hazarat Pur	34/30/100/329	34/0030/0100/0329
38.	Hushe Pur	34/30/100/316	34/0030/0100/0316
39.	Husnepur	34/30/100/319	34/0030/0100/0319
40.	Ishampur	34/30/100/328	34/0030/0100/0328
41.	Ishampur	34/30/100/278	34/0030/0100/0278
42.	Izil Pur	34/30/100/240	34/0030/0100/0240
43.	Jafra Bad	34/30/100/245	34/0030/0100/0245
44.	Kabirpur	34/30/100/260	34/0030/0100/0260
45.	Kathgra	34/30/100/252	34/0030/0100/0252
46.	Kayam Pur	34/30/100/259	34/0030/0100/0259
47.	Khadani	34/30/100/322	34/0030/0100/0322

क्रम सं० Sl. No.	ग्राम का नाम Name of Village	लोकेशन कोड नं० Location Code No.	
		मैनुअल Manual	कम्प्यूटर Computer
1	2	3	4
48.	Khan Pur	34/30/100/239	34/0030/0100/0239
49.	Kharagpur Biran	34/30/100/327	34/0030/0100/0327
50.	Kharauli	34/30/100/244	34/0030/0100/0244
51.	Kirrana	34/30/100/275	34/0030/0100/0275
52.	Kishai Jagdish Pur	34/30/100/331	34/0030/0100/0331
53.	Kunwarpur Kasawa	34/30/100/251	34/0030/0100/0251
54.	Kuska	34/30/100/250	34/0030/0100/0250
55.	Kutubpur	34/30/100/307	34/0030/0100/0307
56.	Majho Pur	34/30/100/267	34/0030/0100/0267
57.	Malik Pur	34/30/100/325	34/0030/0100/0325
58.	Marhi	34/30/100/304	34/0030/0100/0304
59.	Mirzapur	34/30/100/276	34/0030/0100/0276
60.	Misrabad	34/30/100/301	34/0030/0100/0301
61.	Mukhra	34/30/100/310	34/0030/0100/0310
62.	Murra	34/30/100/311	34/0030/0100/0311
63.	Nagla Bishuna	34/30/100/300	34/0030/0100/0300
64.	Nagla Khem Karan	34/30/100/299	34/0030/0100/0299
65.	Narha	34/30/100/280	34/0030/0100/0280
66.	Niyamat Pur	34/30/100/302	34/0030/0100/0302
67.	Palahar	34/30/100/282	34/0030/0100/0282
68.	Paraur	34/30/100/237	34/0030/0100/0237
69.	Patti	34/30/100/281	34/0030/0100/0281
70.	Phulan Pur	34/30/100/254	34/0030/0100/0254
71.	Raghunath Pur	34/30/100/298	34/0030/0100/0298

क्रम सं० Sl. No.	ग्राम का नाम Name of Village	लोकेशन कोड नं० Location Code No.	
		मैनुअल Manual	कम्प्यूटर Computer
1	2	3	4
72.	Raja Pur	34/30/100/243	34/0030/0100/0243
73.	Rasul Pur	34/30/100/242	34/0030/0100/0242
74.	Rasulpur	34/30/100/290	34/0030/0100/0290
75.	Rausen	34/30/100/330	34/0030/0100/0330
76.	Roor	34/30/100/320	34/0030/0100/0320
77.	Ruppur	34/30/100/317	34/0030/0100/0317
78.	Sadarpur	34/30/100/279	34/0030/0100/0279
79.	Sahroi	34/30/100/255	34/0030/0100/0255
80.	Sakrawa	34/30/100/286	34/0030/0100/0286
81.	Salempur Raupalpur	34/30/100/291	34/0030/0100/0291
82.	Sarai Bhagmal	34/30/100/236	34/0030/0100/0236
83.	Sarai Kayam	34/30/100/241	34/0030/0100/0241
84.	Sarai Theku	34/30/100/256	34/0030/0100/0256
85.	Sarda Pur	34/30/100/258	34/0030/0100/0258
86.	Saurikh Rural	34/30/100/262	34/0030/0100/0262
87.	Shankar Pur	34/30/100/261	34/0030/0100/0261
88.	Sharifabad	34/30/100/293	34/0030/0100/0293
89.	Sharifpur	34/30/100/306	34/0030/0100/0306
90.	Shivsingh Pur	34/30/100/315	34/0030/0100/0315
91.	Sikandarpur	34/30/100/287	34/0030/0100/0287
92.	Sultanpur	34/30/100/274	34/0030/0100/0274
93.	Tada Raipur	34/30/100/326	34/0030/0100/0326
94.	Udela Pur	34/30/100/309	34/0030/0100/0309
95.	Umarpur	34/30/100/277	34/0030/0100/0277

क्रम सं० Sl. No.	ग्राम का नाम Name of Village	लोकेशन कोड नं० Location Code No.	
		मैनुअल Manual	कम्प्यूटर Computer
1	2	3	4
96.	Wahidpur	34/30/100/271	34/0030/0100/0271

क्रम सं० Sl. No.	ग्राम का नाम Name of Village	लोकेशन कोड नं० Location Code No.	
		मैनुअल Manual	कम्प्यूटर Computer
1	2	3	4
Tahsil : Chhibramau		**C.D. Block : Haseran**	
1.	Adampur Makhan	34/30/110/382	34/0030/0110/0382
2.	Adampur Umed	34/30/110/366	34/0030/0110/0366
3.	Airaho	34/30/110/376	34/0030/0110/0376
4.	Ali Nagar	34/30/110/355	34/0030/0110/0355
5.	Arho (aroh)	34/30/110/372	34/0030/0110/0372
6.	Baispur	34/30/110/377	34/0030/0110/0377
7.	Ban Gawan	34/30/110/387	34/0030/0110/0387
8.	Barauli	34/30/110/388	34/0030/0110/0388
9.	Baria Mau	34/30/110/344	34/0030/0110/0344
10.	Bihari Pur	34/30/110/386	34/0030/0110/0386
11.	Bilandpur Kharagpur	34/30/110/347	34/0030/0110/0347
12.	Chikan Pur	34/30/110/370	34/0030/0110/0370
13.	Chupunna	34/30/110/359	34/0030/0110/0359
14.	Darapur Barethi	34/30/110/333	34/0030/0110/0333
15.	Deopura Pur	34/30/110/334	34/0030/0110/0334
16.	Gahpura	34/30/110/384	34/0030/0110/0384
17.	Gopal Pur	34/30/110/352	34/0030/0110/0352
18.	Haibatpur	34/30/110/335	34/0030/0110/0335
19.	Hamir Pur	34/30/110/375	34/0030/0110/0375
20.	Haseran	34/30/110/385	34/0030/0110/0385
21.	Husain Nagar	34/30/110/380	34/0030/0110/0380
22.	Jalalpur	34/30/110/354	34/0030/0110/0354
23.	Jariya Pur	34/30/110/369	34/0030/0110/0369

क्रम सं० Sl. No.	ग्राम का नाम Name of Village	लोकेशन कोड नं० Location Code No.	
		मैनुअल Manual	कम्प्यूटर Computer
1	2	3	4
24.	Kalsan	34/30/110/341	34/0030/0110/0341
25.	Kankar Kuyin	34/30/110/346	34/0030/0110/0346
26.	Kansua	34/30/110/356	34/0030/0110/0356
27.	Kapoorpur Umed	34/30/110/360	34/0030/0110/0360
28.	Karasa	34/30/110/337	34/0030/0110/0337
29.	Karhi (karri)	34/30/110/371	34/0030/0110/0371
30.	Khiriya	34/30/110/332	34/0030/0110/0332
31.	Kishunpur Basant	34/30/110/339	34/0030/0110/0339
32.	Kunwarpur Kashidin	34/30/110/361	34/0030/0110/0361
33.	Lakh	34/30/110/343	34/0030/0110/0343
34.	Marhpura	34/30/110/340	34/0030/0110/0340
35.	Mohaddi Nagar	34/30/110/353	34/0030/0110/0353
36.	Nademau	34/30/110/338	34/0030/0110/0338
37.	Nagariya Lal Sahai	34/30/110/358	34/0030/0110/0358
38.	Nagla Chaudhari	34/30/110/362	34/0030/0110/0362
39.	Nagla Danua	34/30/110/357	34/0030/0110/0357
40.	Phulpur	34/30/110/349	34/0030/0110/0349
41.	Poora Rai	34/30/110/342	34/0030/0110/0342
42.	Purwa Dani	34/30/110/350	34/0030/0110/0350
43.	Purwa Jhau	34/30/110/379	34/0030/0110/0379
44.	Rajpur	34/30/110/348	34/0030/0110/0348
45.	Rajpur Karan	34/30/110/373	34/0030/0110/0373
46.	Rampur	34/30/110/367	34/0030/0110/0367
47.	Rampur	34/30/110/336	34/0030/0110/0336

क्रम सं० Sl. No.	ग्राम का नाम Name of Village	लोकेशन कोड नं० Location Code No.	
		मैनुअल Manual	कम्प्यूटर Computer
1	2	3	4
48.	Rasool Pur	34/30/110/374	34/0030/0110/0374
49.	Raunsa	34/30/110/383	34/0030/0110/0383
50.	Reri	34/30/110/368	34/0030/0110/0368
51.	Sakatpur	34/30/110/378	34/0030/0110/0378
52.	Sargauli	34/30/110/381	34/0030/0110/0381
53.	Tarind	34/30/110/364	34/0030/0110/0364
54.	Turika Pur	34/30/110/363	34/0030/0110/0363
55.	Udaipur	34/30/110/351	34/0030/0110/0351
56.	Udaitapur	34/30/110/365	34/0030/0110/0365
57.	Udham Pur	34/30/110/345	34/0030/0110/0345

क्रम सं० Sl. No.	ग्राम का नाम Name of Village	लोकेशन कोड नं० Location Code No.	
		मैनुअल Manual	कम्प्यूटर Computer
1	2	3	4
Tahsil : Kannauj		**C.D. Block : Jalalabad**	
1.	Akabarpurmajre Kushamkhor	34/40/120/36	34/0040/0120/0036
2.	Ali Nager	34/40/120/73	34/0040/0120/0073
3.	Amrauli	34/40/120/33	34/0040/0120/0033
4.	Anaugi	34/40/120/67	34/0040/0120/0067
5.	Atara Nishf Tirwa	34/40/120/76	34/0040/0120/0076
6.	Ataranisf Thathiya	34/40/120/81	34/0040/0120/0081
7.	Baisabari	34/40/120/46	34/0040/0120/0046
8.	Balidadpur	34/40/120/23	34/0040/0120/0023
9.	Banpur Narayanpur	34/40/120/72	34/0040/0120/0072
10.	Baramau Banger	34/40/120/19	34/0040/0120/0019
11.	Baramau Kachhoha	34/40/120/15	34/0040/0120/0015
12.	Barkagawn Kannaui	34/40/120/32	34/0040/0120/0032
13.	Basheerapur Bhat	34/40/120/78	34/0040/0120/0078
14.	Bhanpur	34/40/120/49	34/0040/0120/0049
15.	Bisandhua	34/40/120/88	34/0040/0120/0088
16.	Chachasanda	34/40/120/12	34/0040/0120/0012
17.	Chandapur Bangar	34/40/120/28	34/0040/0120/0028
18.	Chandapur Kachhoha	34/40/120/26	34/0040/0120/0026
19.	Eshapur Patti	34/40/120/8	34/0040/0120/0008
20.	Farikapur	34/40/120/92	34/0040/0120/0092
21.	Fatehpur	34/40/120/56	34/0040/0120/0056
22.	Feerojpur Teran	34/40/120/79	34/0040/0120/0079
23.	Gadanpurthatia	34/40/120/82	34/0040/0120/0082

क्रम सं० Sl. No.	ग्राम का नाम Name of Village	लोकेशन कोड नं० Location Code No.	
		मैनुअल Manual	कम्प्यूटर Computer
1	2	3	4
24.	Gadriyan Kachpura	34/40/120/57	34/0040/0120/0057
25.	Gauri Banger	34/40/120/9	34/0040/0120/0009
26.	Gauriapur	34/40/120/68	34/0040/0120/0068
27.	Gudhani	34/40/120/51	34/0040/0120/0051
28.	Gugrapur Banger	34/40/120/18	34/0040/0120/0018
29.	Gugrapur Kachhoha	34/40/120/17	34/0040/0120/0017
30.	Gunhan	34/40/120/43	34/0040/0120/0043
31.	Gusaidaspur	34/40/120/31	34/0040/0120/0031
32.	Ibrahimpur Bangar	34/40/120/37	34/0040/0120/0037
33.	Ismailpur Digan	34/40/120/13	34/0040/0120/0013
34.	Jalalabad	34/40/120/60	34/0040/0120/0060
35.	Jaleshar Alipur	34/40/120/6	34/0040/0120/0006
36.	Jasaura	34/40/120/47	34/0040/0120/0047
37.	Jaspurapur Saraia	34/40/120/87	34/0040/0120/0087
38.	Jewan	34/40/120/77	34/0040/0120/0077
39.	Kachhiapur	34/40/120/42	34/0040/0120/0042
40.	Kaklapur	34/40/120/85	34/0040/0120/0085
41.	Karanjauli	34/40/120/52	34/0040/0120/0052
42.	Katri Chandapur	34/40/120/25	34/0040/0120/0025
43.	Katri Eshapur Patti	34/40/120/3	34/0040/0120/0003
44.	Katri Gori	34/40/120/2	34/0040/0120/0002
45.	Katri Jaleshar Alipur	34/40/120/5	34/0040/0120/0005
46.	Katri Saddupur	34/40/120/1	34/0040/0120/0001
47.	Katrigugrapur	34/40/120/16	34/0040/0120/0016

क्रम सं० Sl. No.	ग्राम का नाम Name of Village	लोकेशन कोड नं० Location Code No.	
		मैनुअल Manual	कम्प्यूटर Computer
1	2	3	4
48.	Katrimanorathpur	34/40/120/41	34/0040/0120/0041
49.	Katrirampur Majrajalesar A.pur	34/40/120/4	34/0040/0120/0004
50.	Khudlapur	34/40/120/63	34/0040/0120/0063
51.	Koolapur	34/40/120/48	34/0040/0120/0048
52.	Kusumkhor Banger	34/40/120/35	34/0040/0120/0035
53.	Kusumkhor Kachhoha	34/40/120/34	34/0040/0120/0034
54.	Mabai Rihayak	34/40/120/75	34/0040/0120/0075
55.	Machhan	34/40/120/44	34/0040/0120/0044
56.	Mahmadpur Mazara	34/40/120/54	34/0040/0120/0054
57.	Mahmudpurgang	34/40/120/27	34/0040/0120/0027
58.	Manorathpurbanger	34/40/120/40	34/0040/0120/0040
59.	Marhariya	34/40/120/24	34/0040/0120/0024
60.	Matouli	34/40/120/70	34/0040/0120/0070
61.	Meerakpurshums	34/40/120/53	34/0040/0120/0053
62.	Meerpur	34/40/120/90	34/0040/0120/0090
63.	Mirgawan	34/40/120/62	34/0040/0120/0062
64.	Mohanpur Ratanpur	34/40/120/11	34/0040/0120/0011
65.	Moonsari	34/40/120/59	34/0040/0120/0059
66.	Nakpur Kayasth	34/40/120/64	34/0040/0120/0064
67.	Nandsia	34/40/120/69	34/0040/0120/0069
68.	Naurangpur	34/40/120/14	34/0040/0120/0014
69.	Neakpurkhatri	34/40/120/50	34/0040/0120/0050
70.	Paraspur	34/40/120/89	34/0040/0120/0089
71.	Partappur	34/40/120/65	34/0040/0120/0065

क्रम सं० Sl. No.	ग्राम का नाम Name of Village	लोकेशन कोड नं० Location Code No.	
		मैनुअल Manual	कम्प्यूटर Computer
1	2	3	4
72.	Patti Matena	34/40/120/22	34/0040/0120/0022
73.	Pattitirwa	34/40/120/83	34/0040/0120/0083
74.	Purusha	34/40/120/86	34/0040/0120/0086
75.	Radouli	34/40/120/71	34/0040/0120/0071
76.	Ralgawan	34/40/120/93	34/0040/0120/0093
77.	Rajupur	34/40/120/29	34/0040/0120/0029
78.	Rampur Majre Jaleshar Alipur	34/40/120/7	34/0040/0120/0007
79.	Rampurnawada	34/40/120/91	34/0040/0120/0091
80.	Saddupur Bangar	34/40/120/10	34/0040/0120/0010
81.	Safipur Jubti	34/40/120/61	34/0040/0120/0061
82.	Salempur Majra	34/40/120/21	34/0040/0120/0021
83.	Sangermaubanger	34/40/120/38	34/0040/0120/0038
84.	Saraymaruf	34/40/120/30	34/0040/0120/0030
85.	Satwari	34/40/120/55	34/0040/0120/0055
86.	Sausarepur	34/40/120/20	34/0040/0120/0020
87.	Sengermaukachhoha	34/40/120/39	34/0040/0120/0039
88.	Siyarmau	34/40/120/66	34/0040/0120/0066
89.	Tahsipur Thatia	34/40/120/74	34/0040/0120/0074
90.	Teraragi	34/40/120/45	34/0040/0120/0045
91.	Tilpai Digsara	34/40/120/58	34/0040/0120/0058
92.	Utimapur	34/40/120/84	34/0040/0120/0084
93.	Vachharjapur	34/40/120/80	34/0040/0120/0080

क्रम सं० Sl. No.	ग्राम का नाम Name of Village	लोकेशन कोड नं० Location Code No.	
		मैनुअल Manual	कम्प्यूटर Computer
1	2	3	4
Tahsil : Kannauj		**C.D. Block : Kannauj**	
1.	Abadi Rajgirhar	34/40/130/227	34/0040/0130/0227
2.	Abdulpur Sakari	34/40/130/246	34/0040/0130/0246
3.	Ahamadpur Rauni	34/40/130/207	34/0040/0130/0207
4.	Ajmatpur	34/40/130/187	34/0040/0130/0187
5.	Akawarpur Mazaree Chaudharipur	34/40/130/189	34/0040/0130/0189
6.	Akbarpur Saraighagh (anshik)	34/40/130/193	34/0040/0130/0193
7.	Akilpur	34/40/130/251	34/0040/0130/0251
8.	Allauddianpur	34/40/130/171	34/0040/0130/0171
9.	Anti	34/40/130/211	34/0040/0130/0211
10.	Bachhuiya	34/40/130/179	34/0040/0130/0179
11.	Bagatsarountop	34/40/130/152	34/0040/0130/0152
12.	Bahadurpur Ujaina	34/40/130/217	34/0040/0130/0217
13.	Bahpur	34/40/130/137	34/0040/0130/0137
14.	Baishapurpatti	34/40/130/121	34/0040/0130/0121
15.	Balarpur	34/40/130/215	34/0040/0130/0215
16.	Bansaramau	34/40/130/213	34/0040/0130/0213
17.	Barauli	34/40/130/140	34/0040/0130/0140
18.	Barkagawn Raja	34/40/130/105	34/0040/0130/0105
19.	Behrin	34/40/130/115	34/0040/0130/0115
20.	Bhau Bujurg	34/40/130/130	34/0040/0130/0130
21.	Bhau Khurd	34/40/130/133	34/0040/0130/0133
22.	Bhawanipur Partap	34/40/130/129	34/0040/0130/0129
23.	Bhidasin	34/40/130/119	34/0040/0130/0119

क्रम सं० Sl. No.	ग्राम का नाम Name of Village	लोकेशन कोड नं० Location Code No.	
		मैनुअल Manual	कम्प्यूटर Computer
1	2	3	4
24.	Bilandapur Nalahar	34/40/130/120	34/0040/0130/0120
25.	Chaudhariyapur Bangar	34/40/130/197	34/0040/0130/0197
26.	Chaudhariyapur Kachhoha	34/40/130/198	34/0040/0130/0198
27.	Chauki Mustafabad	34/40/130/127	34/0040/0130/0127
28.	Chaura Chandpur Bangar	34/40/130/204	34/0040/0130/0204
29.	Chaura Chandpur Kachhoha	34/40/130/205	34/0040/0130/0205
30.	Chhachhapur	34/40/130/99	34/0040/0130/0099
31.	Dahlepur Banger	34/40/130/155	34/0040/0130/0155
32.	Daipur	34/40/130/257	34/0040/0130/0257
33.	Dariyapurrambhan	34/40/130/174	34/0040/0130/0174
34.	Dedaura Bujurg	34/40/130/239	34/0040/0130/0239
35.	Dedaura Khurd	34/40/130/238	34/0040/0130/0238
36.	Deokali Bangar	34/40/130/248	34/0040/0130/0248
37.	Deokali Kachhoha	34/40/130/201	34/0040/0130/0201
38.	Devdharapur	34/40/130/168	34/0040/0130/0168
39.	Dewapurpatti	34/40/130/124	34/0040/0130/0124
40.	Diriapurchandai	34/40/130/182	34/0040/0130/0182
41.	Diriyapurpatti	34/40/130/186	34/0040/0130/0186
42.	Durjanpur	34/40/130/235	34/0040/0130/0235
43.	Faguha	34/40/130/114	34/0040/0130/0114
44.	Gadanpur	34/40/130/96	34/0040/0130/0096
45.	Gadanpur Narha	34/40/130/242	34/0040/0130/0242
46.	Gagemau	34/40/130/106	34/0040/0130/0106
47.	Gandampurbaddo	34/40/130/172	34/0040/0130/0172

क्रम सं० Sl. No.	ग्राम का नाम Name of Village	लोकेशन कोड नं०. Location Code No.	
		मैनुअल Manual	कम्प्यूटर Computer
1	2	3	4
48.	Gangdharapur	34/40/130/125	34/0040/0130/0125
49.	Gangpur	34/40/130/190	34/0040/0130/0190
50.	Ghamaichmau	34/40/130/138	34/0040/0130/0138
51.	Goora	34/40/130/111	34/0040/0130/0111
52.	Gowa	34/40/130/94	34/0040/0130/0094
53.	Gukhroo	34/40/130/223	34/0040/0130/0223
54.	Haibatpurkatra	34/40/130/126	34/0040/0130/0126
55.	Ismailpur Nooruddin	34/40/130/162	34/0040/0130/0162
56.	Jagdishpur	34/40/130/177	34/0040/0130/0177
57.	Jahanpur	34/40/130/154	34/0040/0130/0154
58.	Jalalpur Katri Banger	34/40/130/161	34/0040/0130/0161
59.	Jalalpur Katri Kachhoha	34/40/130/160	34/0040/0130/0160
60.	Jalalpur Panchama	34/40/130/135	34/0040/0130/0135
61.	Jalalpur Sarwan	34/40/130/209	34/0040/0130/0209
62.	Jalalpuramara	34/40/130/159	34/0040/0130/0159
63.	Jasauli	34/40/130/210	34/0040/0130/0210
64.	Kalsanapur Katri	34/40/130/232	34/0040/0130/0232
65.	Kandarawlibanger	34/40/130/163	34/0040/0130/0163
66.	Kandraulikachhoha	34/40/130/184	34/0040/0130/0184
67.	Kannauj Kachhoha	34/40/130/185	34/0040/0130/0185
68.	Kapoorpur Katri	34/40/130/175	34/0040/0130/0175
69.	Karanpur	34/40/130/167	34/0040/0130/0167
70.	Kasimpur	34/40/130/200	34/0040/0130/0200
71.	Katari Sarlapur Kachhoha	34/40/130/143	34/0040/0130/0143

क्रम सं० Sl. No.	ग्राम का नाम Name of Village	लोकेशन कोड नं० Location Code No.	
		मैनुअल Manual	कम्प्यूटर Computer
1	2	3	4
72.	Katarirampurlaraita	34/40/130/145	34/0040/0130/0145
73.	Katri Abdul Sakari	34/40/130/247	34/0040/0130/0247
74.	Katri Aminabad	34/40/130/144	34/0040/0130/0144
75.	Katri Daipur	34/40/130/258	34/0040/0130/0258
76.	Katri Durjanpur	34/40/130/234	34/0040/0130/0234
77.	Katri Firojpur	34/40/130/157	34/0040/0130/0157
78.	Katri Gadanpur Narha	34/40/130/243	34/0040/0130/0243
79.	Katri Kalsaiapur	34/40/130/233	34/0040/0130/0233
80.	Katri Kasimpur	34/40/130/206	34/0040/0130/0206
81.	Katri Mehandipur	34/40/130/230	34/0040/0130/0230
82.	Katri Rampur Nauaabad	34/40/130/203	34/0040/0130/0203
83.	Katri Sakari Khurd	34/40/130/244	34/0040/0130/0244
84.	Katriabdulpur Maghhiyar	34/40/130/148	34/0040/0130/0148
85.	Katribahadurpur	34/40/130/147	34/0040/0130/0147
86.	Katridangarpur	34/40/130/158	34/0040/0130/0158
87.	Katrigadanpur	34/40/130/149	34/0040/0130/0149
88.	Katrigangpur	34/40/130/191	34/0040/0130/0191
89.	Khajuha	34/40/130/116	34/0040/0130/0116
90.	Khijarpurbag	34/40/130/153	34/0040/0130/0153
91.	Khurram Pur	34/40/130/253	34/0040/0130/0253
92.	Kiliapur	34/40/130/212	34/0040/0130/0212
93.	Kutalopur	34/40/130/170	34/0040/0130/0170
94.	Lohamarh	34/40/130/110	34/0040/0130/0110
95.	Mahadewakhas	34/40/130/178	34/0040/0130/0178

क्रम सं० Sl. No.	ग्राम का नाम Name of Village	लोकेशन कोड नं० Location Code No.	
		मैनुअल Manual	कम्प्यूटर Computer
1	2	3	4
96.	Mahambalipur	34/40/130/156	34/0040/0130/0156
97.	Mahchandpur	34/40/130/128	34/0040/0130/0128
98.	Mahla	34/40/130/202	34/0040/0130/0202
99.	Mahmudpur	34/40/130/108	34/0040/0130/0108
100.	Mahmudpurpainds	34/40/130/136	34/0040/0130/0136
101.	Malikapur	34/40/130/216	34/0040/0130/0216
102.	Manimau	34/40/130/220	34/0040/0130/0220
103.	Manpur	34/40/130/208	34/0040/0130/0208
104.	Maraian Bujurg	34/40/130/112	34/0040/0130/0112
105.	Marhher Pur	34/40/130/219	34/0040/0130/0219
106.	Mausampur Allharh	34/40/130/164	34/0040/0130/0164
107.	Maushampur Mourara	34/40/130/169	34/0040/0130/0169
108.	Mehandi Pur	34/40/130/231	34/0040/0130/0231
109.	Misripur	34/40/130/150	34/0040/0130/0150
110.	Mitrasain Pur	34/40/130/256	34/0040/0130/0256
111.	Miya Ganj	34/40/130/237	34/0040/0130/0237
112.	Mochipur	34/40/130/222	34/0040/0130/0222
113.	Mohammadpur Beeja	34/40/130/229	34/0040/0130/0229
114.	Mohanpurbanshideo	34/40/130/176	34/0040/0130/0176
115.	Musafir Pur	34/40/130/240	34/0040/0130/0240
116.	Nahar Ghati	34/40/130/228	34/0040/0130/0228
117.	Nasrapur	34/40/130/192	34/0040/0130/0192
118.	Nazarapur	34/40/130/123	34/0040/0130/0123
119.	Nera	34/40/130/225	34/0040/0130/0225

क्रम सं० Sl. No.	ग्राम का नाम Name of Village	लोकेशन कोड नं० Location Code No.	
		मैनुअल Manual	कम्प्यूटर Computer
1	2	3	4
120.	Pachore	34/40/130/103	34/0040/0130/0103
121.	Padarath Pur	34/40/130/214	34/0040/0130/0214
122.	Paharpur	34/40/130/146	34/0040/0130/0146
123.	Paibandabad	34/40/130/151	34/0040/0130/0151
124.	Panwara	34/40/130/134	34/0040/0130/0134
125.	Rajaimau Raja	34/40/130/113	34/0040/0130/0113
126.	Rajaimauthakurain	34/40/130/122	34/0040/0130/0122
127.	Rajgirhar	34/40/130/218	34/0040/0130/0218
128.	Rampur Maktaura	34/40/130/181	34/0040/0130/0181
129.	Rampur Muderi Kasimpur Husan	34/40/130/249	34/0040/0130/0249
130.	Rampur Muderi Raja	34/40/130/250	34/0040/0130/0250
131.	Rampurmajara Gangdhrapur	34/40/130/139	34/0040/0130/0139
132.	Rampurshadi	34/40/130/104	34/0040/0130/0104
133.	Ritukala	34/40/130/195	34/0040/0130/0195
134.	Sadikpur	34/40/130/188	34/0040/0130/0188
135.	Sahiapur	34/40/130/95	34/0040/0130/0095
136.	Sahillapur	34/40/130/117	34/0040/0130/0117
137.	Sahjapur	34/40/130/226	34/0040/0130/0226
138.	Sahnapurkartouli	34/40/130/107	34/0040/0130/0107
139.	Saidaha	34/40/130/131	34/0040/0130/0131
140.	Saidpur Sakri	34/40/130/236	34/0040/0130/0236
141.	Sajansarai	34/40/130/97	34/0040/0130/0097
142.	Sakari Khurd	34/40/130/245	34/0040/0130/0245
143.	Salempur Tara Bangar	34/40/130/196	34/0040/0130/0196

क्रम सं० Sl. No.	ग्राम का नाम Name of Village	लोकेशन कोड नं० Location Code No.	
		मैनुअल Manual	कम्प्यूटर Computer
1	2	3	4
144.	Salempur Tara Kachhoha	34/40/130/199	34/0040/0130/0199
145.	Sarai Meera (anshik)	34/40/130/194	34/0040/0130/0194
146.	Saraiashah Mahammuad	34/40/130/165	34/0040/0130/0165
147.	Sariapurbanger	34/40/130/142	34/0040/0130/0142
148.	Sarontop	34/40/130/132	34/0040/0130/0132
149.	Satoura	34/40/130/98	34/0040/0130/0098
150.	Saunshari	34/40/130/101	34/0040/0130/0101
151.	Selempurramai	34/40/130/183	34/0040/0130/0183
152.	Shehpur	34/40/130/102	34/0040/0130/0102
153.	Singhpur	34/40/130/180	34/0040/0130/0180
154.	Sultanpur	34/40/130/224	34/0040/0130/0224
155.	Tahsipur Kannuaj	34/40/130/141	34/0040/0130/0141
156.	Tajpur-naukasht	34/40/130/173	34/0040/0130/0173
157.	Taramau	34/40/130/254	34/0040/0130/0254
158.	Tera Malloo	34/40/130/252	34/0040/0130/0252
159.	Tikara	34/40/130/109	34/0040/0130/0109
160.	Tikhwa	34/40/130/255	34/0040/0130/0255
161.	Tirhiapur	34/40/130/118	34/0040/0130/0118
162.	Udaitapur	34/40/130/221	34/0040/0130/0221
163.	Wahidpur	34/40/130/100	34/0040/0130/0100
164.	Yaseenpur	34/40/130/241	34/0040/0130/0241
165.	Youshufpur-bhagwan	34/40/130/166	34/0040/0130/0166

क्रम सं० Sl. No.	ग्राम का नाम Name of Village	लोकेशन कोड नं० Location Code No.	
		मैनुअल Manual	कम्प्यूटर Computer
1	2	3	4
Tahsil : Kannauj		**C.D. Block : Umarda**	
1.	Agous	34/40/140/334	34/0040/0140/0334
2.	Aher	34/40/140/278	34/0040/0140/0278
3.	Ajyora	34/40/140/357	34/0040/0140/0357
4.	Alampur	34/40/140/284	34/0040/0140/0284
5.	Alipur Ahana	34/40/140/298	34/0040/0140/0298
6.	Angadpur	34/40/140/336	34/0040/0140/0336
7.	Badanpurbeerhar	34/40/140/343	34/0040/0140/0343
8.	Bahadurpur	34/40/140/274	34/0040/0140/0274
9.	Bahera	34/40/140/263	34/0040/0140/0263
10.	Bahishar	34/40/140/327	34/0040/0140/0327
11.	Bahosi	34/40/140/341	34/0040/0140/0341
12.	Bahsora	34/40/140/282	34/0040/0140/0282
13.	Bahsuia	34/40/140/310	34/0040/0140/0310
14.	Balanpur	34/40/140/332	34/0040/0140/0332
15.	Balnapur	34/40/140/297	34/0040/0140/0297
16.	Basta	34/40/140/283	34/0040/0140/0283
17.	Beharapur Galsapur	34/40/140/267	34/0040/0140/0267
18.	Behta	34/40/140/292	34/0040/0140/0292
19.	Belamau	34/40/140/261	34/0040/0140/0261
20.	Bhadousi	34/40/140/302	34/0040/0140/0302
21.	Bhakhra	34/40/140/281	34/0040/0140/0281
22.	Bhakraulei	34/40/140/311	34/0040/0140/0311
23.	Bhataura	34/40/140/293	34/0040/0140/0293

क्रम सं० Sl. No.	ग्राम का नाम Name of Village	लोकेशन कोड नं० Location Code No.	
		मैनुअल Manual	कम्प्यूटर Computer
1	2	3	4
24.	Bhunna	34/40/140/308	34/0040/0140/0308
25.	Binorarampur	34/40/140/330	34/0040/0140/0330
26.	Chandiapur	34/40/140/285	34/0040/0140/0285
27.	Chandouli	34/40/140/305	34/0040/0140/0305
28.	Dauli Khati	34/40/140/275	34/0040/0140/0275
29.	Disarapur	34/40/140/339	34/0040/0140/0339
30.	Diyora	34/40/140/335	34/0040/0140/0335
31.	Fakerpurbaroua	34/40/140/312	34/0040/0140/0312
32.	Fatehpur Kapoorapur	34/40/140/260	34/0040/0140/0260
33.	Firozpur	34/40/140/331	34/0040/0140/0331
34.	Goora	34/40/140/349	34/0040/0140/0349
35.	Gundha	34/40/140/362	34/0040/0140/0362
36.	Gurauli	34/40/140/353	34/0040/0140/0353
37.	Hamir Pur	34/40/140/364	34/0040/0140/0364
38.	Hanshapur	34/40/140/294	34/0040/0140/0294
39.	Hareipur	34/40/140/351	34/0040/0140/0351
40.	Herauli	34/40/140/300	34/0040/0140/0300
41.	Hinsamuddin Pur	34/40/140/356	34/0040/0140/0356
42.	Jainpur	34/40/140/304	34/0040/0140/0304
43.	Jallapur	34/40/140/307	34/0040/0140/0307
44.	Jankhat	34/40/140/355	34/0040/0140/0355
45.	Kadera	34/40/140/314	34/0040/0140/0314
46.	Kakardhar	34/40/140/290	34/0040/0140/0290
47.	Kalua Pur	34/40/140/265	34/0040/0140/0265

क्रम सं० Sl. No.	ग्राम का नाम Name of Village	लोकेशन कोड नं० Location Code No.	
		मैनुअल Manual	कम्प्यूटर Computer
1	2	3	4
48.	Kanouli	34/40/140/338	34/0040/0140/0338
49.	Karaunda Shahnager	34/40/140/303	34/0040/0140/0303
50.	Kareem Nagar	34/40/140/286	34/0040/0140/0286
51.	Khair Nagar	34/40/140/352	34/0040/0140/0352
52.	Khama	34/40/140/320	34/0040/0140/0320
53.	Khanpur	34/40/140/350	34/0040/0140/0350
54.	Khargapur	34/40/140/289	34/0040/0140/0289
55.	Khurdapur	34/40/140/317	34/0040/0140/0317
56.	Kinaura	34/40/140/277	34/0040/0140/0277
57.	Kuthina	34/40/140/348	34/0040/0140/0348
58.	Liluiya	34/40/140/344	34/0040/0140/0344
59.	Mabaiabilbari	34/40/140/342	34/0040/0140/0342
60.	Madanapur	34/40/140/328	34/0040/0140/0328
61.	Madwaragang	34/40/140/276	34/0040/0140/0276
62.	Mahsaiyan	34/40/140/301	34/0040/0140/0301
63.	Malgawan	34/40/140/321	34/0040/0140/0321
64.	Maliha Pur	34/40/140/264	34/0040/0140/0264
65.	Manikpur	34/40/140/333	34/0040/0140/0333
66.	Mugara	34/40/140/359	34/0040/0140/0359
67.	Nanhepur	34/40/140/262	34/0040/0140/0262
68.	Naurangpur Nagariya	34/40/140/269	34/0040/0140/0269
69.	Nistouli	34/40/140/323	34/0040/0140/0323
70.	Nunari	34/40/140/272	34/0040/0140/0272
71.	Ouser	34/40/140/365	34/0040/0140/0365

क्रम सं० Sl. No.	ग्राम का नाम Name of Village	लोकेशन कोड नं० Location Code No.	
		मैनुअल Manual	कम्प्यूटर Computer
1	2	3	4
72.	Pabeera	34/40/140/270	34/0040/0140/0270
73.	Paithana	34/40/140/295	34/0040/0140/0295
74.	Paitti	34/40/140/315	34/0040/0140/0315
75.	Pala	34/40/140/266	34/0040/0140/0266
76.	Paprouli	34/40/140/309	34/0040/0140/0309
77.	Parsaramau	34/40/140/337	34/0040/0140/0337
78.	Pulwari	34/40/140/287	34/0040/0140/0287
79.	Purwa Manntay	34/40/140/326	34/0040/0140/0326
80.	Rahmat Pur	34/40/140/361	34/0040/0140/0361
81.	Rampurmaghila	34/40/140/340	34/0040/0140/0340
82.	Ratnapursaraia	34/40/140/288	34/0040/0140/0288
83.	Roora	34/40/140/322	34/0040/0140/0322
84.	Sakhauli	34/40/140/273	34/0040/0140/0273
85.	Sanda	34/40/140/316	34/0040/0140/0316
86.	Sarhati	34/40/140/318	34/0040/0140/0318
87.	Sarsai	34/40/140/360	34/0040/0140/0360
88.	Satshar	34/40/140/296	34/0040/0140/0296
89.	Shah Nagar	34/40/140/346	34/0040/0140/0346
90.	Shahpur	34/40/140/319	34/0040/0140/0319
91.	Sikrauri	34/40/140/280	34/0040/0140/0280
92.	Simaria	34/40/140/366	34/0040/0140/0366
93.	Simuarpur	34/40/140/291	34/0040/0140/0291
94.	Singari	34/40/140/363	34/0040/0140/0363
95.	Singhapur Kachhi	34/40/140/279	34/0040/0140/0279

क्रम सं० Sl. No.	ग्राम का नाम Name of Village	लोकेशन कोड नं० Location Code No.	
		मैनुअल Manual	कम्प्यूटर Computer
1	2	3	4
96.	Singhpur	34/40/140/358	34/0040/0140/0358
97.	Sirsha	34/40/140/259	34/0040/0140/0259
98.	Sukhl	34/40/140/347	34/0040/0140/0347
99.	Surshi	34/40/140/313	34/0040/0140/0313
100.	Thatia	34/40/140/299	34/0040/0140/0299
101.	Tilsara	34/40/140/329	34/0040/0140/0329
102.	Tirmukha	34/40/140/325	34/0040/0140/0325
103.	Tirwa Khas	34/40/140/268	34/0040/0140/0268
104.	Tizalapur	34/40/140/324	34/0040/0140/0324
105.	Tooswari	34/40/140/271	34/0040/0140/0271
106.	Umaranpur	34/40/140/354	34/0040/0140/0354
107.	Umarda	34/40/140/345	34/0040/0140/0345
108.	Umgara	34/40/140/306	34/0040/0140/0306

परिशिष्ट - I APPENDIX - I

C.D. Blcokwise Abstract of Educational, Medical and other Amenities

Name of District: Farrukhabad

क्रम संख्या	सा. विकास खण्ड का नाम	शिक्षा Educational											
		प्राइमरी स्कूल		मिडिल स्कूल		हाई स्कूल/ सेकेण्ड्री स्कूल		उच्चतर माध्यमिक/पी.यू. सी./इण्टरमीडिएट एवम् जूनियर कालेज		कालेज (स्नातक एवम् इससे अधिक)		प्रौढ़ शिक्षा कक्षाएं/ केन्द्र	
Sl. No.	Name of C.D. Block	Primary School		Middle School		High School/ Secondary School		Higher Secondary/ P.U.C./ Intermediate/ Junior College		College (graduate and above)		Adult literacy Class/Centre	
		ग्राम Villages	संस्थाएं Institutions	ग्राम Villages	संस्थाएं Institutions	ग्राम Villages	संस्थाएं Institutions	ग्राम Villages	संस्थाएं Institutions	ग्राम Villages	संस्थाएं Institutions	ग्राम Villages	संस्थाएं Institutions
1	2	3	4	5	6	7	8	9	10	11	12	13	14
1	Kaimganj	91	133	20	23	6	6	2	2	0	0	31	31
2	Nawabganj	80	145	26	38	7	9	5	5	0	0	0	0
3	Shamsabad	92	169	19	23	6	6	6	6	0	0	1	1
4	Rajepur	90	171	14	18	5	5	3	3	0	0	0	0
5	Barhpura	63	112	17	18	7	7	1	1	0	0	0	0
6	Mohamadabad	100	221	46	52	18	20	15	17	0	0	34	96
7	Kamalganj	105	131	33	38	11	11	6	7	2	2	75	75
8	Chhibramau	82	119	25	28	9	9	8	8	0	0	66	136
9	Talgram	80	102	22	27	5	5	4	4	0	0	39	50
10	Saurikh	74	105	25	29	11	12	10	10	2	2	0	0
11	Haseran	43	137	13	17	6	9	5	5	1	1	0	0
12	Jalalabad	63	86	14	18	9	9	3	3	0	0	31	34
13	Kannauj	78	100	19	19	4	4	3	3	0	0	54	66
14	Umarda	97	148	35	54	20	28	13	17	2	2	71	144

परिशिष्ट - I APPENDIX - I

C.D. Blcokwise Abstract of Educational, Medical and other Amenities

Name of District: Farrukhabad

क्रम संख्या	सा. विकास खण्ड का नाम	शिक्षा			चिकित्सा Medical							
		अन्य		ग्रामों की संख्या जिनमें कोई शिक्षा सुविधा नहीं है	औषधालय		चिकित्सालय		प्रसूतिगृह एवम् बाल कल्याण केन्द्र/ प्रसूतिगृह/ बाल कल्याण केन्द्र		प्राथमिक स्वास्थ्य केन्द्र/स्वास्थ्य केन्द्र	
Sl. No.	Name of C.D. Block	Others		No. of Villages with no educational facility	Dispensary		Hospital		Maternity and Child Welfare Centre/ Maternity home/ Child welfare Centre		Primary Health Centre/ Health Centre	
		ग्राम Villages	संस्थाएं Institutions		ग्राम Villages	संस्थाएं Institutions	ग्राम Villages	संस्थाएं Institutions	ग्राम Villages	संस्थाएं Institutions	ग्राम Villages	संस्थाएं Institutions
1	2	15	16	17	18	19	20	21	22	23	24	25
1	Kaimganj	0	0	86	1	1	2	2	23	24	2	2
2	Nawabganj	0	0	10	0	0	0	0	21	23	1	1
3	Shamsabad	0	0	82	4	4	2	2	13	13	1	1
4	Rajepur	0	0	76	3	3	6	6	15	15	8	9
5	Barhpura	0	0	33	0	0	2	2	10	11	2	2
6	Mohamadabad	1	7	22	2	2	4	4	22	25	3	3
7	Kamalganj	0	0	79	5	5	6	6	15	15	6	6
8	Chhibramau	0	0	50	0	0	4	4	2	2	11	11
9	Talgram	0	0	22	0	0	3	3	4	4	3	3
10	Saurikh	1	1	21	3	3	3	3	6	7	2	2
11	Haseran	0	0	14	1	1	6	6	4	4	5	5
12	Jalalabad	0	0	30	2	2	5	5	14	21	8	8
13	Kannauj	0	0	87	1	1	1	1	18	18	3	3
14	Umarda	0	0	11	1	1	3	3	10	10	12	13

परिशिष्ट - I APPENDIX - I

C.D. Blcokwise Abstract of Educational, Medical and other Amenities

Name of District: Farrukhabad

क्रम संख्या	सा. विकास खण्ड का नाम	परिवार नियोजन केन्द्र		प्राथमिक स्वास्थ्य उप केन्द्र		जनस्वास्थ्य रक्षक		अन्य		ग्रामें की संख्या जिनमें कोई चिकित्सा सुविधा नहीं है	नल	कुआँ
Sl. No.	Name of C.D. Block	Family Planning Centre		Primary Health Sub Centre		Community Health worker		Others		No. of Villages with no medical Facility	Tap	Well
		ग्राम Villages	संस्थाएं Institutions	ग्राम Villages	संस्थाएं Institutions	ग्राम Villages	संस्थाएं Institutions	ग्राम Villages	संस्थाएं Institutions			
1	2	26	27	28	29	30	31	32	33	34	35	36
1	Kaimganj	1	1	20	20	119	119	10	10	27	0	150
2	Nawabganj	1	1	20	20	0	0	1	5	66	13	88
3	Shamsabad	1	1	9	9	121	121	4	4	31	0	143
4	Rajepur	0	0	19	19	107	107	5	9	30	5	136
5	Barhpura	0	0	10	10	53	53	19	27	14	10	82
6	Mohamadabad	0	0	26	26	68	68	39	40	1	0	121
7	Kamalganj	0	0	26	26	113	113	30	40	24	1	162
8	Chhibramau	0	0	27	27	95	95	9	11	3	2	129
9	Talgram	0	0	15	15	79	79	1	1	6	0	97
10	Saurikh	1	1	22	22	65	65	1	4	2	3	95
11	Haseran	0	0	16	16	40	40	4	4	1	8	56
12	Jalalabad	1	1	18	18	42	42	18	18	14	2	79
13	Kannauj	0	0	14	14	98	98	1	1	40	4	125
14	Umarda	0	0	9	9	88	88	4	8	0	4	108

परिशिष्ट - I APPENDIX - I

C.D. Blcokwise Abstract of Educational, Medical and other Amenities

Name of District: Farrukhabad

क्रम संख्या	सा. विकास खण्ड का नाम	पेयजल Drinking Water						
		तालाब	नलकूप	नदी	झरना	नहर	अन्य	एक से अधिक साधन
Sl. No.	Name of C.D. Block	Tank	Tube well	River	Fountain	Canal	Other	More than one sources
1	2	37	38	39	40	41	42	43
1	Kaimganj	0	1	0	0	0	150	150
2	Nawabganj	0	2	0	0	0	87	88
3	Shamsabad	0	0	0	0	0	143	143
4	Rajepur	3	1	4	0	0	136	136
5	Barhpura	1	6	1	0	0	82	82
6	Mohamadabad	0	4	0	0	0	121	121
7	Kamalganj	0	38	1	0	0	162	162
8	Chhibramau	6	18	3	0	5	129	129
9	Talgram	0	18	0	0	0	96	96
10	Saurikh	1	12	7	0	0	94	94
11	Haseran	3	23	0	0	5	56	56
12	Jalalabad	2	18	7	0	0	79	79
13	Kannauj	3	14	0	0	0	125	125
14	Umarda	13	44	5	0	21	108	108

परिशिष्ट - I APPENDIX - I

C.D. Blcokwise Abstract of Educational, Medical and other Amenities

Name of District: Farrukhabad

क्रम संख्या	सा. विकास खण्ड का नाम	डाक एवं तार Post and Telegraph					
		ग्राम जिसमें किसी प्रकार के पेयजल की कोई सुविधा नहीं है	डाकघर	तारघर	डाक एवं तारघर	डाक एवं टेलीफोन	तारघर एवं टेलीफोन
Sl. No.	Name of C.D. Block	Villages with no drinking water facility of any	Post office	Telegraph office	Post and Telegraph office	Post office and Phone	Telegraph office and Phone
1	2	44	45	46	47	48	49
1	Kaimganj	27	15	0	0	5	0
2	Nawabganj	2	15	0	0	4	0
3	Shamsabad	31	17	0	1	0	0
4	Rajepur	30	18	0	1	1	0
5	Barhpura	14	14	0	0	2	0
6	Mohamadabad	1	21	1	1	3	0
7	Kamalganj	23	22	0	0	0	0
8	Chhibramau	3	23	0	0	3	0
9	Talgram	6	17	0	2	4	0
10	Saurikh	1	24	0	2	4	0
11	Haseran	1	9	1	1	1	0
12	Jalalabad	14	13	0	2	0	0
13	Kannauj	40	24	0	0	0	0
14	Umarda	0	29	0	1	6	0

परिशिष्ट - I APPENDIX - I

C.D. Blcokwise Abstract of Educational, Medical and other Amenities

Name of District: Farrukhabad

क्रम संख्या	सा. विकास खण्ड का नाम	यातायात Communication					विद्युत आपूर्ति Power supply	
		डाक एवं तारघर एवं टेलीफोन	टेलीफोन	बस स्टाप	रेलवे स्टेशन	जलमार्ग	उपलब्ध	अनुपलब्ध
Sl. No.	Name of C.D. Block	Post and Telegraph office and Phone	Telephone	Bus stop	Railway Station	Navigable Waterway	Available	Not Available
1	2	50	51	52	53	54	55	56
1	Kaimganj	0	5	48	3	0	88	89
2	Nawabganj	0	4	21	2	0	65	25
3	Shamsabad	0	0	30	2	0	91	83
4	Rajepur	0	1	65	0	1	70	96
5	Barhpura	0	2	17	2	0	67	29
6	Mohamadabad	1	4	40	10	1	118	4
7	Kamalganj	0	0	30	7	0	145	40
8	Chhibramau	0	3	25	1	0	94	38
9	Talgram	1	5	32	3	0	62	41
10	Saurikh	1	4	23	0	0	27	69
11	Haseran	0	1	13	0	1	16	41
12	Jalalabad	2	2	7	2	0	64	29
13	Kannauj	0	0	17	6	0	109	56
14	Umarda	0	6	33	0	0	54	54

Farrukhabad

APPENDIX II

Land utilisation data in respect of non - municipal towns (Census towns)

Sl. No.	Name of the town and tahsil (within brackets)	Land use (i.e. Area under different types of land use in hectares upto two decimal points)					
		Total Area	Forest	Irrigated (by sources)	Unirrigated	Culturable waste including Gaucher and groves	Area not available for cultivation
1	2	3	4	5	6	7	8

N.A.

Farrukhabad

APPENDIX - III

List of Villages where no amenity other than the drinking water is available.

Name of C.D. Block/Tahsil	Location Code	Name of Villages
1	2	3
Name of C.D. Block:- Kamalganj Tahsil :- Farrukhabad		
	0504	Niyamatpur Kurmian
	0539	Katri Chitpur

परिशिष्ट - IV

APPENDIX - IV

अनुसूचित जातियों तथा अनुसूचित जनजातियों की जनसंख्या का कुल जनसंख्या से अनुपात परिसर के अनुसार ग्रामों की सूची

List of Villages according to the *proportion of Scheduled Castes and Scheduled tribes* to the total Population by Ranges

अ - अनुसूचित जातियाँ

A - *Scheduled Castes*

सा. विकास खण्ड/तहसील का नाम Name of C.D. Block/ Tahsil	अनुसूचित जातियों की जनसंख्या का परिसर (प्रतिशत) Range of Scheduled Castes Population (Percentage)	लोकेशन कोड Location Code	ग्राम का नाम Name of Village
1	2	3	4
Barhpura			
Farrukhabad	*(0-5*)*		
		176	*Karanpur*
		185	Sariya
		197	Katri Ganga Pur
		198	Katridharampur
		205	Rampur Daferpur
		210	Bhaimpur Katri
		227	Katri Sota Bahadur Pur
		231	*Ram Pur*
		238	Wahid Pur
	(06-10)		
		168	Basali
		170	Mahalai
		173	Badakrasu Ranigava
		174	Gutasi
		217	Amethi Kohna
		226	Sota Bahadurpur
		244	Bijadhar Pur
		250	Kutra
		261	Pithupur Mehdia
	(11-15)		
		169	Salempur Ratan
		171	Jijuia
		178	Ginyasitaya
		179	Baroun
		192	*Naikpur Khurd*
		194	*Kubarpur Ghat*
		204	Kharbandi Nagla Wazir
		237	*Sengan Pur*
		239	Jait Pur
	(16-20)		
		167	Karauli Mahbulla Pur
		175	Reha
		191	Hathipur
		201	*Ramanna Guljar Bagh*

* Excludes Villages with no SC Population

1	2	3	4
		206	Haibat Pur Garhia
		212	Madhu Pur
		232	Ajmat Pur
		242	Papiha Pur
	(21-30)		
		177	Pattipur Duman
		180	Gagoli
		182	Adeuli
		184	Niyamatpur
		186	Mahmadpur
		187	Beserpur Tarai
		193	Noorpur
		209	Bilabal Pur
		213	Nibal Pur
		219	Tatena
		224	Masaini
		225	Bhagua Nagla
		230	Jasmai
		234	Dhilawal
		236	Gharam Pur
		243	Bijadhar Pur Central Jail
		249	Distret Jail
		253	Dhansua
		260	Yaqut Ganj
	(31+)		
		181	Rasidpur
		183	Babarpur
		189	Arrapahadpur
		190	Aawaj Pur
		207	Jaipal Pur Dharanagri
		220	Amethi Jadid
		221	Khan Pur
		222	Chand Pur
		223	Baglakhula
		233	Kharbandi Kuiyanboot
		235	Deoram Pur
		240	Bhau Pur Khurd
		245	Ninaua
		246	Ram Pura
		247	Budhnamau
		248	Rakha
		257	Lakhmi Pur
		259	Mahrupur Sahju
		262	Chaus Pur
Chhibramau			
Chhibramau	*(0-5*)*		
		2	Dinpur
		5	Merapur
		15	Bhojpur Nogoh
		38	Daimganj Saraya
		48	Virra
		68	Udharan Pur Urf Dhingpur
		85	Sarai Sunder
		89	Kapoor Pur

* Excludes Villages with no SC Population

1	2	3	4
		93	Biku Pur
		101	Vishunpur Hasilpur
		116	Lokpur
		121	Asaftabad
		124	Udaipur
		131	Ninauli
	(06-10)		
		4	Ranbirpur
		25	Panthra
		31	Bhikham Pur Amjad
		45	Jasua Mai
		52	Purabhoj
		57	Ratan Pur
		71	Antpur
		75	Paliya Bunchpur
		81	Jalalpur Dindar Pur
		83	Behta Khas
		92	Rasul Pur
		109	Pranpur Palyura
		110	Bhagwant Pur
		113	Mahmoodpur Khas
		120	Dhamidharpur Nagariya
		132	Kairda
	(11-15)		
		8	Sarai Gopal
		17	Udhanna Pur Ghiloy
		29	Nandlal Pur
		33	Khalla Roop Manga Pur
		39	Harballbh Pur
		42	Khurhawa
		43	Akbar Pur
		54	Ruppur
		56	Shahjahan Pur
		64	Rauri
		66	Hasan Pur Sani
		69	Aseh
		72	Hathin
		84	Deepakpur Mohammdabad
		86	Atiraj Pur
		87	Madar Pur
		90	Kamal Pur
		91	Kalyan Pur
		96	Chhibramau Rural
		102	Khozi Pur
		107	Alhanapur
		115	Nand Grampur
		118	Sardamai
		119	Vishun Garh
		125	Shekhpur
		126	Bhauraj Pur
		127	Jagdish Pur
	(16-20)		
		3	Dalupur Sultan Pur
		6	Bharauli Sirkanipur

* Excludes Villages with no SC Population

1	2	3	4
		9	Harkaranpur
		13	Baruasabal Pur
		16	Ghiloy Khas
		20	Rampur Nigoh
		22	Jawamardpur
		27	Kundepur
		37	Khubaria Pur
		46	Raipur
		50	Nauli
		51	Jagat Pur
		55	Sadarpur Dwarika Pur
		59	Auorale
		62	Hari Nagar
		78	Medepur
		80	Khanpur Kasawa
		82	Bhikhampur Sani
		104	Randhir Pur
		106	Ahirua Rajaram Pur
		129	Rasulabad
		130	Usmanpur
	(21-30)		
		7	Ramkhera
		10	Mighuli
		11	Tandha
		12	Prempur
		19	Laraita
		26	Sainsar Pur
		30	Mahmudpur Jagir
		32	Navgai
		35	Kamauli
		40	Khanpur Chaube
		41	Kunwarpur Janu
		44	Sujat Nagar
		49	Bibia Jalal Pur
		63	Singhpur
		73	Chandar Pur
		74	Bhawalpur
		77	Kasawa
		111	Hamir Pur
		117	Rampur Hirdai
		122	Balrampur
		128	Harhar Pur
	(31+)		
		21	Bahaudur Pur Nigoh
		23	Nigoh Khas
		24	Sikandar Pur Nigoh
		34	Sarai Gujarmal
		47	Salem Pur
		58	Karamulla Pur
		61	Haiyat Nagar
		65	Kazihar
		67	Jaisingh Pur
		70	Tiyor
		76	Mudiya

* Excludes Villages with no SC Population

1	2	3	4
		94	Vinayak Pur
		97	Girdhar Pur
		98	Asalat Nagar
		99	Rampur Baiju
		103	Kunwarpur Banwari
		105	Lalak Pur
		112	Bhojpur Nigoh
Haseran			
Chhibramau	*(0-5*)*		
		354	Jalalpur
		362	Nagla Chaudhari
		371	Karhi (karri)
		378	Sakatpur
		383	Raunsa
	(06-10)		
		332	Khiriya
		337	Karasa
		343	Lakh
		344	Baria Mau
		363	Turika Pur
		379	Purwa Jhau
	(11-15)		
		338	Nademau
		339	Kishunpur Basant
		340	Marhpura
		342	Poora Rai
		347	Bilandpur Kharagpur
		349	Phulpur
		351	Udaipur
		361	Kunwarpur Kashidin
		380	Husain Nagar
		381	Sargauli
		384	Gahpura
		388	Barauli
	(16-20)		
		341	Kalsan
		346	Kankar Kuyin
		348	Rajpur
		358	Nagariya Lal Sahai
		364	Tarind
		366	Adampur Umed
		367	Rampur
		369	Jariya Pur
		373	Rajpur Karan
		376	Airaho
		377	Baispur
		386	Bihari Pur
	(21-30)		
		334	Deopura Pur
		350	Purwa Dani
		353	Mohaddi Nagar
		356	Kansua
		357	Nagla Danua

* Excludes Villages with no SC Population

1	2	3	4
		359	Chupunna
		365	Udaitapur
		370	Chikan Pur
		382	Adampur Makhan
		385	Haseran
		387	Ban Gawan
	(31+)		
		345	Udham Pur
		355	Ali Nagar
		368	Reri
		372	Arho (aroh)
		374	Rasool Pur
Jalalabad			
Kannauj	*(0-5*)*		
		38	Sangermaubanger
	(06-10)		
		11	Mohanpur Ratanpur
		13	Ismailpur Digan
		27	Mahmudpurgang
		36	Akabarpurmajre Kushamkhor
		37	Ibrahimpur Bangar
		44	Machhan
		46	Baisabari
		55	Satwari
		57	Gadriyan Kachpura
		88	Bisandhua
		92	Farikapur
	(11-15)		
		12	Chachasanda
		20	Sausarepur
		28	Chandapur Bangar
		35	Kusumkhor Banger
		49	Bhanpur
		50	Neakpurkhatri
		54	Mahmadpur Mazara
		60	Jalalabad
		61	Safipur Jubti
		62	Mirgawan
		66	Siyarmau
		69	Nandsia
	(16-20)		
		6	Jaleshar Alipur
		7	Rampur Majre Jaleshar Alipur
		19	Baramau Banger
		23	Balidadpur
		32	Barkagawn Kannaui
		63	Khudlapur
		70	Matouli
		72	Banpur Narayanpur
		75	Mabai Rihayak
		84	Utimapur
		86	Purusha
		87	Jaspurapur Saraia

* Excludes Villages with no SC Population

1	2	3	4
	(21-30)		
		9	Gauri Banger
		18	Gugrapur Banger
		24	Marhariya
		30	Saraymaruf
		40	Manorathpurbanger
		42	Kachhiapur
		48	Koolapur
		56	Fatehpur
		58	Tilpai Digsara
		64	Nakpur Kayasth
		67	Anaugi
		71	Radouli
		73	Ali Nager
		76	Atara Nishf Tirwa
		77	Jewan
		79	Feerojpur Teran
		80	Vachharjapur
		90	Meerpur
	(31+)		
		8	Eshapur Patti
		10	Saddupur Bangar
		14	Naurangpur
		21	Salempur Majra
		29	Rajupur
		31	Gusaidaspur
		33	Amrauli
		43	Gunhan
		45	Teraragi
		47	Jasaura
		51	Gudhani
		52	Karanjauli
		59	Moonsari
		65	Partappur
		68	Gauriapur
		74	Tahsipur Thatia
		78	Basheerapur Bhat
		81	Ataranisf Thathiya
		83	Pattitirwa
		85	Kaklapur
		89	Paraspur
		91	Rampurnawada
		93	Raigawan
Kaimganj			
Kaimganj	*(0-5*)*		
		5	Pathramai
		20	Bhatmai
		42	Eklahra
		63	Chaukhariya
		64	Punthar Dehamafi
		89	Akrabad
		103	Paharpur
		108	Jijauta Bujurg
		142	Ajamnagar

* Excludes Villages with no SC Population

1	2	3	4
		159	Hamirpur Khas
		160	Gird Kaim Ganj
		167	Ludhaiya
	(06-10)		
		8	Bhainsari
		12	Jinaul
		37	Savitapur Biharipur
		40	Sheshpur Hushanga
		46	Kamlaipur
		51	Raipur Chinghatpur
		69	Akbarganj Gariya
		71	Akarkhera Mahmadipur
		72	Ataggapur
		79	Nunwara
		86	Nijamuddinpur
		101	Bhartupur
		105	Samauddinpur
		117	Bilsari
		128	Darapur
		149	Yahiyapur
		158	Allahpur
		163	Subhan Pur
		164	Jaabbupur
		170	Katra Rahmat Khan
	(11-15)		
		1	Shahipur
		2	Bharthri
		3	Bahbal Pur
		9	Siwara Khas
		21	Kamruddin Nagar
		25	Sikandarpur Agu
		26	Shadnagar
		29	Bilha
		70	Pachrauli Mahadevpur
		88	Kunwarpur Khas
		91	Sikandarpur Khas
		96	Bhagipur Umrah
		111	Rudayan
		119	Khetalpur Sauriya
		122	Rasidpur
		140	Hakikat Pur
		148	Shivrai Bariyar
		151	Joura
		161	Koberpur
		169	Maursidabad
		173	Alaipur Jadid
	(16-20)		
		14	Mahmoodpur Sinaura
		39	Fatehpur
		62	Sinauli
		81	Purauri
		83	Kadar Dadpur Sarai
		125	Tiyaurkhas
		127	Karanpur

* Excludes Villages with no SC Population

1	2	3	4
		130	Balipur Gadi
		134	Katiya
	(21-30)		
		4	Kairai
		7	Mistini
		15	Siwaramukut
		19	Raukri
		23	Goojar Pur
		52	Kamalpur
		68	Dharmpur
		73	Ajijpur
		78	Raipur Khas
		106	Sikandarpur Chhitman
		120	Barkhera
		123	Mohiuddinpur
		126	Rasidabad Brahmnan
		136	Shahalam Pur
		144	Narainamau
		165	Narsingapur
		168	Kaimpur
		174	Ataipur Kohana
	(31+)		
		10	Gaurkhera
		22	Hazrat Ganj
		24	Nagla Khamani
		27	Sikandarpur Tihaiya
		34	Shahpur
		35	Baura
		45	Akbarpur
		48	Graspur
		49	Brahampur Nirottampur
		53	Patti Madari
		55	Karav
		67	Nasrullapur
		74	Bahlolpur
		75	Medpur
		76	Jijpura
		77	Bhagautipur
		82	Abdulrahman Pur
		92	Harkaranpur
		97	Sultanpur Palnapur
		99	Shankarpur Dehamafi
		104	Chandpur Kachh
		109	Jijauta Khurd
		112	Rasidabad Khatik
		113	Manikpur
		115	Duriyapur
		116	Khempur
		129	Brahampur Jagir
		132	Niyamat Pur Dilawali
		146	Chilouli
		147	Lalpurpatti
		153	Lakhan Pur
		154	Mudovl

* Excludes Villages with no SC Population

1	2	3	4
		155	Jarara
		156	Manjhola
		157	Rutoul
		162	Pitoura
		166	Govindpur Hakim Khan
		171	Meerpur Kamruddin Nagar
		176	Hansapur Gouraipur
		177	Nibalpur
Kamalganj			
Farrukhabad	*(0-5*)*		
		391	Daulatpur Chirra
		403	Jahangir Pur
		419	Niyamatpur Thakuran
		430	Kundan Ganeshpur Patti
		439	*Bhulanpur Chirpura*
		459	Siraunj
		460	Gudhnamai
		462	Azizal Pur
		472	Mahrupur Khar
		476	Behta
		479	Sharfabad
		482	Jarari
		484	Isapur
		496	Gaus Pur
		506	Sadariapur
		512	Chauki Raghunandan
		513	Gadanpur Turra
		522	Rasulpur *Latifpur*
		529	Nathua Pur
		531	Katri Bahoran Pur
		540	Chitapur Kapurpur
		541	Deoran Gadiayou
		548	Ugarpur
		562	Bahbalapur
		568	Silar Chaunra
	(06-10)		
		386	Mahoi
		387	Haider Pur
		388	Isepur
		392	Nagaria
		395	Chausey Pur
		400	Tajpur
		401	Kumhauli
		409	Kori Khera
		417	Jhijhuki
		424	Bama Bujurg
		428	Sitauli
		434	Samauddinpur
		448	Nasrat Pur
		450	Ranoo Khera
		457	Kunara Pur
		470	Banthal Shahpur
		473	Aalu Pur
		477	Bahorik Pur

* Excludes Villages with no SC Population

1	2	3	4
		478	Bahora
		481	Bhadausa
		503	Gangaich
		507	Daraura
		514	Iqbal Patti
		549	Nagariashah Labran
		554	Puranpur
		557	Kaitah
	(11-15)		
		390	Agarpur Sultanpur Patti
		402	Kamal Pur
		406	Karamchand Pur
		410	Jhasi
		415	Chauki Mohammad Pur
		416	Kejhiyana
		420	Hisampur
		447	Nagaria Deodhra Pur
		466	Pataunja
		471	Rajepur Tappa Mandal
		486	Sharfuddin Pur
		490	Fatehpur Raysaheb
		494	Mahmadpur Achla
		501	Rajepur Saraimeda
		519	Nagla Khem Raigain
		521	Lain Gaon
	(16-20)		
		396	Rathaura Nagla Nib
		397	Jindapur
		398	Ahmila Pur
		399	Sarju Pur
		413	Ratanpur
		429	Runi Chursai
		437	Jagannath Pur
		454	Dan Mandi
		461	Panju Khiria
		463	Habba Pur
		464	Lachhaman Nagla
		483	Mahmad Pur
		487	Usman Ganj
		505	Ninaura Shanklapur
		523	Bhoj Pur
		553	Katrauli Patti
		559	Singhirampur
	(21-30)		
		385	Doogar Pur
		404	Chunoopur Garhia
		405	Mandal Shankarpur
		408	Bhartamau
		411	Rathaura Muhiuddinpur
		412	Bedhail
		422	Sarwarpur Alampur
		435	Tanda Bahrampur
		441	Shekhpur Rustampur
		442	Amanabad

* Excludes Villages with no SC Population

1	2	3	4
		451	Karim Ganj
		455	Ahmadpur Deoran
		456	Rajepur Bhur
		458	Farida Pur
		474	Jahan Ganj
		492	Kadhra Pur
		495	Rasulapur Tapa Gangaich
		500	Mohanpur Deenapur
		502	Narain Pur
		520	Wali Pur
		543	Bhatpura
		546	Chandanpur
		550	Bajhera Malik Patti
		555	Sindhhauli
		556	Paigupur
		560	Sherpursarai
		563	Rampur Manjh Gaon
		565	Khudaganj
	(31+)		
		394	Nahraiya
		407	Saraindha
		421	Bander Khera
		423	Mahrupur Bijal
		425	Barna Khurd
		431	Laua Nagla Manpatti
		432	Jalal Pur
		433	Meda Shyampur
		443	Jeeragaur
		445	Gadanpur Amil
		446	Gadanpur Devrajpur
		452	Bahorna
		453	Mahmadpur Amlaiya
		465	Moosakhiria
		469	Raypur
		488	Siyan Pur
		489	Fatehullah Pur
		491	Bibi Pur
		498	Bahoranpur Tappa Hawali
		499	Mahrupur Ravi
		515	Husainpur Naukhanda
		545	Rajipur
		551	Ubrikhera Makrand
		552	Ubri Khera Tikaram
		564	Kankauni
		567	Gangni
Kannauj			
Kannauj	*(0-5*)*		
		107	Sahnapurkartouli
		132	Sarontop
		145	Katarirampurlaraita
		154	Jahanpur
		157	Katri Firojpur
	(06-10)		
		96	Gadanpur

* Excludes Villages with no SC Population

1	2	3	4
		97	Sajansarai
		98	Satoura
		114	Faguha
		115	Behrin
		122	Rajaimauthakurain
		138	Ghamaichmau
		139	Rampurmajara Gangdhrapur
		155	Dahlepur Banger
		158	Katridangarpur
		182	Diriapurchandai
		210	Jasauli
		236	Saidpur Sakri
		254	Taramau
	(11-15)		
		111	Goora
		113	Rajaimau Raja
		127	Chauki Mustafabad
		141	Tahsipur Kannuaj
		142	Sariapurbanger
		175	Kapoorpur Katri
		196	Salempur Tara Bangar
		220	Manimau
		235	Durjanpur
	(16-20)		
		100	Wahidpur
		102	Shehpur
		103	Pachore
		118	Tirhiapur
		128	Mahchandpur
		151	Paibandabad
		153	Khijarpurbag
		156	Mahambalipur
		204	Chaura Chandpur Bangar
		209	Jalalpur Sarwan
		211	Anti
		212	Kiliapur
		231	Mehandi Pur
		237	Miya Ganj
		248	Deokali Bangar
		257	Daipur
	(21-30)		
		94	Gowa
		99	Chhachhapur
		101	Saunshari
		106	Gagemau
		109	Tikara
		110	Lohamarh
		112	Maraian Bujurg
		119	Bhidasin
		121	Baishapurpatti
		125	Gangdharapur
		134	Panwara
		136	Mahmudpurpainds
		140	Barauli

* Excludes Villages with no SC Population

1	2	3	4
		159	Jalalpuramara
		161	Jalalpur Katri Banger
		165	Saraiashah Mahammuad
		185	Kannauj Kachhoha
		195	Ritukala
		207	Ahamadpur Rauni
		215	Balarpur
		216	Malikapur
		217	Bahadurpur Ujaina
		221	Udaitapur
		222	Mochipur
		225	Nera
		229	Mohammadpur Beeja
		246	Abdulpur Sakari
		250	Rampur Muderi Raja
		251	Akilpur
		252	Tera Malloo
		256	Mitrasain Pur
	(31+)		
		105	Barkagawn Raja
		108	Mahmudpur
		116	Khajuha
		117	Sahillapur
		123	Nazarapur
		124	Dewapurpatti
		126	Haibatpurkatra
		129	Bhawanipur Partap
		131	Saidaha
		133	Bhau Khurd
		135	Jalalpur Panchama
		137	Bahpur
		167	Karanpur
		168	Devdharapur
		169	Maushampur Mourara
		186	Diriyapurpatti
		192	Nasrapur
		193	Akbarpur Saraighagh (anshik)
		194	Sarai Meera (anshik)
		197	Chaudhariyapur Bangar
		208	Manpur
		213	Bansaramau
		223	Gukhroo
		224	Sultanpur
		226	Sahjapur
		227	Abadi Rajgirhar
		228	Nahar Ghati
		238	Dedaura Khurd
		239	Dedaura Bujurg
		241	Yaseenpur
		242	Gadanpur Narha
		245	Sakari Khurd
		249	Rampur Muderi Kasimpur Husan
		253	Khurram Pur
		255	Tikhwa

* Excludes Villages with no SC Population

1	2	3	4
Mohamadabad			
Farrukhabad	*(0-5*)*		
		266	Dahiliya
		268	Barkhiriya.
		273	*Punpal Pur*
		301	Sitwanpur Pisu
		304	Jajpur Goba
		317	Manik Pur
		335	Arsani
		355	Nagla Narain
		356	Nagla Dusad
		358	Sultan Nagar
		382	Jait Pur
	(06-10)		
		278	Arjunpur
		282	Pakhna
		284	Gurau Shadi Nagar
		285	Ijad Nagla
		290	Singtuia
		292	Nadaura
		297	Sikandarpur Nagla Binayk
		311	Raja Rampur Mai
		327	Nisai
		331	Gosar Pur
		332	Mundgaon
		336	Maudha
		372	Ganpatpur Badanpur
		374	Sanaura Pirthi
		377	Ganesh Pur
		379	Khiria Mukund
		384	Nawada Doyam
	(11-15)		
		263	Deosni
		265	Unasi
		270	Achhrora
		275	Sankisa Basantpur
		277	Seyoganpur
		283	Sithauli
		296	Phaguna Atanpur
		302	Barakesho
		305	Jajpur Banjara
		320	Murhaas
		323	*Patti Khurd*
		325	Tera
		328	Kureli
		333	*Shekh Pur Khajuri*
		337	Lakhraua
		340	Bararikh
		344	Harkumpur
		347	*Daudpur Nagla Bagrathaura*
		352	Daudpur Majre Nandsa
		353	Bhatkurri
		359	Rup Nagar
		363	Harsing Pur Shahi

* Excludes Villages with no SC Population

1	2	3	4
		364	Beeghamau
		370	Madanpur
		371	Dhir Pur
		373	Sanaura Iswari
		380	Karanpur Majre Jeonta
		381	Raisey Pur
	(16-20)		
		264	Merapur
		271	Paharapur
		272	Bakar Pur
		276	Pamar Khina
		279	Kuberpur Junnardar
		289	Imadpur Heeraman
		293	Nagla Soodan
		295	Nibkarori
		299	Puthri
		310	Sirauli
		314	*Kanhaiyaqub Pur*
		315	Pipar Gaon
		326	Sakwai
		329	Alidad Pur
		334	Mohamda Bad
		341	Hamir Pur
		349	Pasnig Pur
		351	Nandsa
		354	Bankati
		366	Kanhepur
		367	Kattina Manikpur
		376	Kuberpur Dungesi
	(21-30)		
		274	Pakhna Hamir Khera
		294	Muran
		300	Sitwanpur Pithu
		303	Kataiya
		306	Bansmai
		308	Ukhra
		316	Timarua
		318	Dahelia
		322	Sithu Pur
		338	Karthia
		342	Rasulpur Urf Bharatpur
		343	Allabal Pur
		346	Sikander Pur
		348	Naglabag Rathaura
		350	Khimsoy Pur
		357	Bihar
		361	Chaukharia
		369	Husainpur Masmuley
		378	Jeonta
		383	*Jeona Tajpur*
	(31+)		
		267	Imadpur Kaisar
		269	Nagla Bhawarsa
		286	Madain

* Excludes Villages with no SC Population

1	2	3	4
		288	Dullamai
		307	Karanpur Majra Bansmai
		309	Beesarpur Bangar
		312	Sithaupur Kurmi
		313	Chakar Patti
		319	Ugar Pur
		321	Jalla Pur
		330	Gaisingh Pur
		339	Atanpur Nabada
		362	Prohit Thok
		375	Sahas Pur
Nawabganj			
Kaimganj	*(0-5*)*		
		186	Alhadadpur
		193	Ramapur Dabir
		194	Jasingpur
		208	Tiyouriismailpur
		220	Diyora Mahsona
		226	Rukhaiya Khalikdadpur
		227	Basaikhera
		243	Naglakel
		252	Samaichipurmajra Athruiya
		262	Beg
		263	Haipur
	(06-10)		
		184	Jahan Pur
		185	Rashidabad Ballabh
		198	Hadidadpur Mai
		202	Sainthara
		204	Kanasi
		207	Slempur Tiyouri
		213	Fatanpur
		235	Harsinghpur Majra Atseni
		241	Nauli
		246	Darra Shadinagar
		249	Babna
	(11-15)		
		181	Barabiko
		192	Lakhanpur
		199	Rasidpurmai
		200	Kutbaddinpur
		210	Ummarapur
		215	Balipur Majra Atseni
		216	Khalwara
		219	Amrapur Naglamakoda
		222	Paharpur Majra Atseni
		228	Jarhari
		229	Kokapur
		230	Gathvaya
		239	Sahab Ganj
		247	Karhiyoli
		248	Bijauri
		254	Imadpur Samaichipur
		255	Veerpur

* Excludes Villages with no SC Population

1	2	3	4
	(16-20)		
		218	Silsanda
		233	Achratakipur
		242	Bichhauli
		250	Pataura
		259	Ganipur Jogpur
		266	Chandpur
		267	Bhagora
	(21-30)		
		178	Lalai
		179	Paithan Khurd Bujurg
		182	Ejour
		187	Mamapur
		188	Turklalai
		190	Bhatasa
		191	Rajpalpur
		195	Budhnapur
		196	Salempur Dvndemai
		197	Jiyouna
		201	Jiouni
		212	Atseni
		224	Hathauda
		225	Naugaon
		236	Rasidpur Majra Atseni
		237	Pilkhana
		240	Syani
		245	Parauli Khardai
		251	Kakuli
		256	Bartal
		264	Rampur
		265	Sirmora Bangar
	(31+)		
		180	Jirau
		183	Shibraimalu
		189	Amlaiyamukeri
		203	Faridpur Majra Saithra
		205	Bamruliya
		206	Athrviya
		211	Chandni
		217	Chindulya
		223	Fatehpur Parauli
		232	Achriya Bakarpur
		238	Kurar
		244	Guthina
		253	Birsinghpur Pur
		257	Nahrosa
		258	Sikandarpur Majra Nahroa
		261	Husainpur Banegar
Rajepur			
Farrukhabad	*(0-5*)*		
		4	Gudera
		5	Bhawan
		10	Ratanpur Pamaran

* Excludes Villages with no SC Population

1	2	3	4
		21	Karanpur Ghat
		32	Balipatti Rani Gaon
		36	Asampur
		48	Ladha Pur
		49	Sikandar Pur
		54	Chiriya Mahuliya
		55	Bahata
		60	Bhuban Pur
		61	Veerpur Harhar Pur
		73	Emadpur Pamaran
		78	Dabri
		106	Buseara
		115	Ahila Mai
		127	Khargpur
		130	Sidha Cakarpur
		135	Salampur
		161	Mahmadganj
	(06-10)		
		12	Kumhraur
		13	Goojarpur Pamaran
		14	Husainpur Rajpur
		16	Udhranpur Leelapur
		18	Kirachan
		27	Amratpur
		28	Goojarpur Gahilwar
		41	Pithna Pur
		42	Galar Pur
		44	Kola Sota
		52	Husanpur Hadhai
		53	Lamayra
		57	Alhadpur Matauli
		62	Taj Pur
		65	Harsingh Pur Kayastha
		67	Bhaupur Chaurasi
		71	Nagriya Jawahar
		76	Alligarh
		90	Bhudhiya Maida
		97	Kanchan Pur
		101	Badan Pur
		105	Dara Pur
		109	Chandokha
		110	Chitrakut
		111	Mahmadpur Gadiya
		113	Nibiya
		116	Bahadur Pur
		119	Kamaluddeen Pur
		121	Sathra
		123	Turkhata
		128	Khandauli Hanthi
		132	Bharka
		134	Jitauli
		150	Antar
		151	Mohmadpur
		159	Sarha

* Excludes Villages with no SC Population

1	2	3	4
		162	Basayakpur
		165	Rudhar
	(11-15)		
		2	Chapra
		15	Harsinghpur Gahilwar
		30	Jatpura
		31	Nagla Husha
		38	Madaiyan
		50	Karanpur Datt
		58	Birsingh Pur
		70	Kuberpur Kutlupur
		77	Rajaipur Rathauri
		94	Khanpur
		98	Gautiya
		102	Chachoopur Jatpura
		136	Jasupur
		152	Deosi Husanpur
		155	Sabasi
	(16-20)		
		9	Bara Gaon
		26	Pertapur Kalan
		64	Ugar Pur
		68	Daulatpur Chakai
		74	Karakka
		79	Jainapur Maheshpur
		80	Tusaur
		91	Emadpur Sombansi
		93	Gajipur
		99	Kanka Pur
		114	Dahiliya
		122	Bilal Pur
		139	Nagla Durg
		153	Dalal Nagar
		158	Bharahepur
	(21-30)		
		8	Amaiyapur
		11	Khakhin
		25	Banarsipur
		51	Bhujha
		72	Hamirpur Somvansi
		81	Ujaramau Nayagaon
		82	Kusma Pur
		92	Barua
		95	Ammar Pur
		100	Tera Khas
		103	Patti Badanpur
		108	Nagla Kewal
		112	Gandhi
		133	Nagaria Girdhar
		157	Barra Khera
		166	Sitha
	(31+)		
		17	Garhia Baikainia
		33	Ratanpur Ramhaua

* Excludes Villages with no SC Population

1	2	3	4
		96	Jagat Pur
		117	Khagtaura
		125	Nagla Ghag
		126	Sarakhar
		131	Patti Bharka
		156	Barti
		164	Tara Akbarpur
Saurikh			
Chhibramau	*(0-5*)*		
		242	Rasul Pur
		256	Sarai Theku
		258	Sarda Pur
		281	Patti
		284	Ajaibpur
		288	Deopur
	(06-10)		
		246	Birahim Pur
		249	Atrauli
		255	Sahroi
		261	Shankar Pur
		263	Alipur
		266	Arifpur
		276	Mirzapur
		279	Sadarpur
		286	Sakrawa
		292	Bikupur
		301	Misrabad
		313	Bausia
		320	Roor
		326	Tada Raipur
	(11-15)		
		237	Paraur
		239	Khan Pur
		243	Raja Pur
		244	Kharauli
		245	Jafra Bad
		257	Alahdad Pur
		259	Kayam Pur
		262	Saurikh Rural
		269	Dinapur
		274	Sultanpur
		291	Salempur Raupalpur
		295	Darauna
		311	Murra
		319	Husnepur
		324	Gulriya Pur
	(16-20)		
		247	Hasanpur Partapur
		250	Kuska
		253	Bahadurpur Majhgawan
		254	Phulan Pur
		265	Daultabad
		268	Bhagwant Pur

* Excludes Villages with no SC Population

1	2	3	4
		299	Nagla Khem Karan
		302	Niyamat Pur
		315	Shivsingh Pur
		331	Kishai Jagdish Pur
	(21-30)		
		236	Sarai Bhagmal
		241	Sarai Kayam
		248	Batela
		251	Kunwarpur Kasawa
		252	Kathgra
		260	Kabirpur
		264	Gorakhpur Harbhanpur
		273	Birpur
		290	Rasulpur
		298	Raghunath Pur
		303	Bajheri
		306	Sharifpur
		307	Kutubpur
		312	Bilam Pur
		316	Hushe Pur
		317	Ruppur
		318	Bautham
		321	Gyas Pur
		322	Khadani
		323	Garhiya Wah
		330	Rausen
	(31+)		
		238	Behta Rampur
		240	Izil Pur
		270	Bibipur
		278	Ishampur
		285	Debipur
		287	Sikandarpur
		289	Baigawan
		293	Sharifabad
		294	Bhaureta
		297	Darauni
		304	Marhi
		305	Dilawar Pur
		308	Alupur
		310	Mukhra
		314	Bhawal Pur
		325	Malik Pur
		327	Kharagpur Biran
		328	Ishampur
		329	Hazarat Pur
Shamsabad			
Kaimganj	*(0-5*)*		
		268	Badagaon
		308	Jatpura
		326	Imadpur Thamrai
		327	Akbarpur Damodar
		372	Balipur Bhagvant
		392	Prahladpur Santospur

* Excludes Villages with no SC Population

1	2	3	4
		398	Gadiya Haibatpur
		403	Rampura
		426	Harsinghpur Gaua
		428	Gujarpur
		429	Natwara
		434	Sadikpur
		440	Khummar Pur
	(06-10)		
		271	Naglabasola
		294	Kasimpur Tarai
		296	Gutaiti Dakhin
		310	Paharpur Bairagar
		312	Faridpur Manglipur
		313	Ajijabad
		315	Chhichhovna Patti
		321	Ramapur Jasu
		322	Naigawan
		323	Hasanpur
		338	Mangalipur
		352	Addupur Deha Mafi
		359	Muzaffar Patti
		363	Khudna Baid
		390	Barai
		391	Chilsara
		405	Dubri
		409	Gadanpur Chain
		413	Santosapur
		414	Dariyapur
		416	Pratapur Tarai
		425	Khagau
		430	Kandhemai
		437	Khinmini
	(11-15)		
		274	Kunwakhera Wazir Alam Khan
		277	Naglathala
		278	Kunwakhera Khas
		283	Banskera
		291	Ladmpur Doyam
		305	Sharifpur Chhichhni
		307	Kailihai
		314	Belasarai Gaja
		320	Khwaja Ahmadpur Katiya
		334	Muraithi
		340	Bakhterapur
		345	Ariyara
		348	Kisroli
		366	Sona Jankipur
		388	Naruanagla
		410	Amlaiya Ashanand
		420	Milik Sultan
		423	Baghau
		424	Baksuri
		427	Budhanpur
		433	Shukrulla Pur

* Excludes Villages with no SC Population

1	2	3	4
		435	Baghauna
	(16-20)		
		318	Sarparpur
		319	Ugarpur
		335	Kuiyakhera
		343	Barjhala
		344	Chilsari
		353	Sahsaj Jagdishpur
		354	Ghumaiya Rasulpur
		356	Dalel Ganj
		358	Kuiyadhir
		365	Baburara
		368	Manjhana
		375	Shamaspur Bhikhari
		378	Suthatti
		380	Bairampur
		384	Bachhlaiya
		389	Dundha
		417	Bhidaur
		419	Jhaua
		439	Milikmajmulla
		441	Turkipur
	(21-30)		
		281	Nayamatpur Bhuksi
		282	Bhagvanpur
		303	Chaorhar
		316	Paliya
		317	Rasidpur Tarai
		324	Alhepurpati Dhauleswar
		329	Sikandarpur Mahmood
		332	Naglaseth
		337	Sultanpur
		342	Papari Khurd Bujurg
		349	Faridpur Saidwara
		355	Nagla Damu
		364	Mahmadpur Dhani
		383	Kaluvapur Sani
		393	Sahsaiya
		402	Katri Rampura
		406	Bhatpura
		422	Naglakalar
	(31+)		
		276	Ahmad Ganj
		286	Behtaballu
		287	Sutanganj Khareta
		301	Harisinghpur Tarai
		328	Khanpur
		331	Rajlamai
		339	Jirkhapur
		341	Khudna Dhamgawan
		346	Lahara Raja Kulipur
		347	Aliyapiur Majra Kisroli
		350	Kuiyan Sant
		357	Pasiyapur

* Excludes Villages with no SC Population

1	2	3	4
		360	Govindpur Asdulla
		361	Pala
		362	Hajipur
		371	Usmanpur
		374	Lalaur Rajputan
		377	Roshnabad
		381	Naglanan
		394	Hussainpur Tarai
		395	Champatpur
		407	Mujahidpur
		408	Gadanpur Bakt
		421	Dhadhuliya Patti
		431	Gusrapur
Talgram			
Chhibramau	*(0-5*)*		
		143	Amrauli
		163	Birahimpur Nizampur
		164	Kabira Pur
		166	Jahangir Pur
		170	Fakar Pur
		181	Birauli
		199	Mawai
		200	Nepal Pur
		203	Singhna Pur
		205	Firoz Pur
		214	Admapur Urf Kapurapur
		225	Govindpur Urf Koolapur
		226	Neknam Pur
		227	Barai
	(06-10)		
		135	Chiasar Shahpur
		169	Tadha
		176	Sarai Daulat
		178	Naruia
		186	Dundwa Buzurg
		196	Narmau
		202	Chachiya Pur
		208	Silua Pur
		210	Atrauli
		211	Mundala
		212	Bamrauli
		213	Ranwan
		220	Chand Pura
		230	Pukhrawan
		232	Baisapur
		234	Tahpur
	(11-15)		
		138	Badhaura
		139	Bhanwar Garh
		140	Raura
		144	Bhaisia Pur
		151	Induia Ganj
		180	Tusauli
		188	Majh Purwa

* Excludes Villages with no SC Population

1	2	3	4
		194	Gyanpur
		201	Kakraha
		222	Gadnapur Kazi
		228	Tilak Sarai
		235	Tikri Kalsan
	(16-20)		
		147	Alamour
		148	Raipur
		155	Malik Pur
		157	Anibojh
		165	Mahona
		167	Samgura Bahadur Pur
		182	Pangawan
		193	Bar Gaon
		206	Walidad Pur
		219	Jaramau Almapur
		221	Talgram Rural
		229	Sakarbara Baghulai
		231	Bhawani Sarai
		233	Gadaura
	(21-30)		
		133	Gurguch Pur
		146	Tamiya Mau
		149	Maura
		150	Bhurha
		152	Gandhaulia
		168	Tera Jaket
		171	Parchhit Pur
		173	Rautamai
		174	Babrapur Makdumpur
		175	Jagtia Pur
		183	*Rasulpur*
		187	Juned Pur
		190	Larpur
		197	Amolar
		198	Madho Nagar
		209	Kishan Pur
		215	Musafir Pur
		223	Salem Pur
		224	Asafpur Patti
	(31+)		
		136	Dharambans Pur
		137	Pharhan
		142	*Ganga Ganj Gurauli*
		153	Asaulia
		156	Mirpur
		158	Lalpur
		159	Kazipurwa
		162	Rajla Mau
		172	Mohana Pur
		177	Almapur Gahlaut
		179	Sarai Prayag
		185	Khande Dewar
		191	Uncha

* Excludes Villages with no SC Population

1	2	3	4
		192	Tera Rabbu
		195	Sakrahni
		207	Rohli
		216	Ayub Pur
Umarda			
Kannauj	*(0-5*)*		
		279	Singhapur Kachhi
		280	Sikrauri
		289	Khargapur
		298	Alipur Ahana
		319	Shahpur
		322	Roora
		338	Kanouli
		361	Rahmat Pur
		363	Singari
	(06-10)		
		268	Tirwa Khas
		269	Naurangpur Nagariya
		270	Pabeera
		272	Nunari
		283	Basta
		284	Alampur
		285	Chandiapur
		286	Kareem Nagar
		311	Bhakraulei
		314	Kadera
		330	Binorarampur
		335	Diyora
		336	Angadpur
		342	Mabaiabilbari
		344	Liluiya
		360	Sarsai
	(11-15)		
		262	Nanhepur
		271	Tooswari
		273	Sakhauli
		282	Bahsora
		288	Ratnapursaraia
		292	Behta
		297	Balnapur
		302	Bhadousi
		304	Jainpur
		315	Paitti
		317	Khurdapur
		327	Bahishar
		333	Manikpur
		334	Agous
		337	Parsaramau
		339	Disarapur
		345	Umarda
		353	Gurauli
		356	Hinsamuddin Pur

* Excludes Villages with no SC Population

1	2	3	4
	(16-20)		
		260	Fatehpur Kapoorapur
		261	Belamau
		263	Bahera
		277	Kinaura
		287	Pulwari
		295	Paithana
		301	Mahsaiyan
		313	Surshi
		316	Sanda
		321	Malgawan
		323	Nistouli
		328	Madanapur
		329	Tilsara
		340	Rampurmaghila
		341	Bahosi
		349	Goora
		354	Umaranpur
		355	Jankhat
		358	Singhpur
		359	Mugara
		364	Hamir Pur
		365	Ouser
	(21-30)		
		259	Sirsha
		264	Maliha Pur
		266	Pala
		267	Beharapur Gaisapur
		278	Aher
		281	Bhakhra
		291	Simuanpur
		296	Satshar
		299	Thatia
		305	Chandouli
		308	Bhunna
		310	Bahsuia
		320	Khama
		325	Tirmukha
		332	Balanpur
		343	Badanpurbeerhar
		346	Shah Nagar
		347	Sukhi
		348	Kuthina
		350	Khanpur
		352	Khair Nagar
		366	Simaria
	(31+)		
		290	Kakardhar
		294	Hanshapur
		300	Herauli
		303	Karaunda Shahnager
		309	Paprouli
		312	Fakerpurbaroua
		324	Tizalapur

* Excludes Villages with no SC Population

1	2	3	4
		326	Purwa Manntay
		331	Firozpur
		351	Hareipur
		357	Ajyora
		362	Gundha

* Excludes Villages with no SC Population

परिशिष्ट - IV

APPENDIX - IV

अनुसूचित जातियों तथा अनुसूचित जनजातियों की जनसंख्या का कुल जनसंख्या से अनुपात परिसर के अनुसार ग्रामों की सूची

List of Villages according to the proportion of Scheduled Castes and Scheduled tribes to the total Population by Ranges

ब - अनुसूचित जनजातियाँ

B - Scheduled Tribes

सा. विकास खण्ड/तहसील का नाम Name of C.D. Block/ Tahsil	अनुसूचित जनजातियों की जनसंख्या का परिसर (प्रतिशत) Range of Scheduled Tribes Population (Percentage)	लोकेशन कोड Location Code	ग्राम का नाम Name of Village
1	2	3	4
Barhpura Farrukhabad	*(06-15)*	243	Bijadhar Pur Central Jail
Kaimganj Kaimganj	*(0-5*)*	144	Narainamau
Kannauj Kannauj	*(0-5*)*	108	Mahmudpur
Mohamadabad Farrukhabad	*(0-5*)*	278	Arjunpur

* Excludes Villages with no ST Population

नगर निर्देशिका TOWN DIRECTORY

विवरण - I Statement - I

प्रास्थिति और वृद्धि इतिहास Status and Growth History

क्रम संख्या	कस्बे की श्रेणी, नाम तथा नागरिक प्रशासन प्रास्थिति	लोकेशन कोड नं.	तहसील मुख्यालय का नाम	सामुदायिक विकास खण्ड का नाम	क्षेत्रफल (वर्ग कि.मी में)	बेघर परिवारों सहित परिवारों की संख्या (1991 की जनगणना में)	निम्नलिखित जनगणनाओं में कस्बे की जनसंख्या और वृद्धि दर Population and Growth rate of the town at the Censuses of										घनत्व (1991 की जनगणना)	लिंगानुपात		
Sl. No.	Class, Name & Civic Administration Status of Town	Location Code No.	Name of Tahsil H.Q.	Name of C.D. Block	Area (in Sq.km.)	Number of House holds including houseless households (in 1991Census)	1901	1911	1921	1931	1941	1951	1961	1971	1981	1991	Density (1991 Census)	Sex Ratio 1971 की जनगणना 1971 Census	1981 की जनगणना 1981 Census	1991 की जनगणना 1991 Census
1	2	3	4	5	6	7	8	9	10	11	12	13	14	15	16	17	18	19	20	21
1	III Chhibramau (M.B.)	34/3/III	Chhibramau	--	10.36	508	8 6526	6515 (-0.17)	5563 (-14.61)	6326 (+13.72)	7202 (+13.85)	8628 (+19.80)	10791 (+25.07)	15726 (+45.73)	23263 (+47.93)	35585 (+52.97)	3435	862	877	884
	Farrukhabad-cum-Fatehgarh U.A.				21.33	32769	67338	59647 (-11.42)	51567 (-13.55)	60354 (+17.04)	69418 (+15.02)	80332 (+15.72)	94591 (+17.75)	110835 (+17.17)	160796 (+45.08)	208727 (+29.81)	9786	834	821	863
(a)	I Farrukhabad cum Fatehgarh (M.B.)	34/2/I	Farrukhabad	--	17.04	30581	67338	59647 (-11.42)	51567 (-13.55)	56503 (+9.57)	59580 (+5.45)	74205 (+24.55)	87793 (+18.31)	102768 (+17.06)	145793 (+41.87)	194567 (+33.45)	11418	855	878	884
(b)	IV Fatehgarh Cantt. (C.B.)	34/2/II	Farrukhabad	--	4.29	2188	--	--	--	3851	9818 (+155.47)	6127 (-37.72)	6798 (+10.95)	8067 (+18.67)	15003 (+85.98)	14160 (-5.62)	3301	609	411	822
2	I Farrukhabad cum Fatehgarh (M.B.)			See Farrukhabad-cum-Fatehgarh Urban Agglomeration									See Farrukhabad-cum-Fatehgarh Urban Agglomeration							
3	IV Fatehgarh Cantt. (C.B.)			See Farrukhabad-cum-Fatehgarh Urban Agglomeration									See Farrukhabad-cum-Fatehgarh Urban Agglomeration							
4	III Gursahaiganj (M.B.)	34/3/VI	Chhibramau	--	6.00	3626	--	--	--	--	--	--	--	--	18250	25928 (+42.07)	4321	--	884	865
5	III Kaimganj (M.B.)	34/1/V	Kaimganj	--	2.12	3784	--	7439	8324 (+11.90)	8862 (+6.46)	9466 (+6.82)	10646 (+12.47)	13053 (+22.61)	15154 (+16.10)	20528 (+35.46)	26757 (+30.34)	12621	883	896	897
6	IV Kamalganj (T.A.)	34/2/IX	Farrukhabad	--	2.59	1620	--	--	2800	3006 (+7.36)	3149 (+4.76)	3191 (+1.33)	Declassified	Declassified	8787	11105 (+26.38)	4288	--	855	893
7	V Kampil (T.A.)	34/1/XII	Kaimganj	--	2.50	1142	--	--	--	--	--	--	--	--	4534	6760 (+49.10)	2704	--	833	809

नगर निदेशिका TOWN DIRECTORY

विवरण - I Statement - I

प्रास्थिति और वृद्धि इतिहास Status and Growth History

क्रम संख्या	कस्बे की श्रेणी, नाम तथा नागरिक प्रशासन प्रास्थिति	लोकेशन कोड नं.	तहसील मुख्यालय का नाम	सामुदायिक विकास खण्ड का नाम	क्षेत्रफल (वर्ग कि.मी में)	घेघर परिवारों सहित परिवारों की संख्या (1991 की जनगणना में)	निम्नलिखित जनगणनाओं में कस्बे की जनसंख्या और वृद्धि दर Population and Growth rate of the town at the Censuses of										घनत्व (1991 की जनगणना)	लिंगानुपात		
Sl. No.	Class, Name & Civic Administration Status of Town	Location Code No.	Name of Tahsil H.Q.	Name of C.D. Block	Area (in Sq.km.)	Number of House holds including houseless households (in 1991Census)	1901	1911	1921	1931	1941	1951	1961	1971	1981	1991	Density (1991 Census)	Sex Ratio 1971 की जनगणना 1971 Census	1981 की जनगणना 1981 Census	1991 की जनगणना 1991 Census
1	2	3	4	5	6	7	8	9	10	11	12	13	14	15	16	17	18	19	20	21
8	II Kannauj (M.B.)	34/4/IV	Kannauj	--	12.46	8525	18552	18105 (-2.41)	18258 (+0.85)	20360 (+11.51)	21994 (+8.03)	23138 (+5.20)	24646 (+6.52)	28187 (+14.37)	41016 (+45.51)	58932 (+43.68)	4730	883	883	880
9	III Samdhan (T.A.)	34/3/XIV	Chhibramau	--	10.28	2923			Treated as		urban for the first time in 1991 Census					20941	2037	--	--	869
10	V Saurikh (T.A.)	34/3/XIII	Chhibarmau	--	1.50	1202			Treated as		urban for the first time in 1991 Census					8237	5491	--	--	840
11	IV Shamsabad (T.A.)	34/1/VII	Kaimganj	--	4.00	2887	--	7381	6995 (-5.23)	7584 (+8.42)	8475 (+11.75)	8153 (-3.80)	Declassified	Declassified	14919	19487 (+30.62)	4872	--	910	890
12	V Sikanderpur (T.A.)	34/3/XI	Chhibarmau	--	2.00	1032	--	--	--	--	--	--	--	--	5698	7143 (+25.36)	3572	--	878	906
13	V Talgram (T.A.)	34/3/X	Chhibaramau	--	2.00	1338	5457	4495 (-17.63)	3146 (-30.01)	3194 (+1.53)	3367 (+5.42)	3438 (+2.11)	Declassified	Declassified	7042	9611 (+36.48)	4806	--	863	908
14	IV Tirwaganj (T.A.)	34/4/VIII	Kannauj	--	2.35	2285	5763	5860 (+1.68)	2268 (-61.30)	2402 (+5.91)	2421 (+0.79)	2230 (-7.89)	Declassified	Declassified	10038	15408 (+53.50)	6557	--	863	877

नगर निर्देशिका TOWN DIRECTORY

विवरण - II Statement - II

नगरों का भौतिक पक्ष एवम् स्थिति, 1989 Physical Aspects and Location of Towns, 1989

क्रम संख्या	कस्बे की श्रेणी और नाम	भौतिक पक्ष Physical Aspects			नाम और मार्ग की दूरी (कि.मी. में) Name and road distance (in Kms.) from			नाम और मार्ग की दूरी (कि.मी. में) Name and road distance (in Kms.) from			यातायात योग्य नदी/ नहर (यदि 10 कि.मी. के अन्तर्गत हो)
		वर्षा (मि.मि. में)	तापमान (सेंटीग्रेट में)		राज्य मुख्यालय	जिला मुख्यालय	तहसील मुख्यालय	एक लाख और उससे अधिक जनसंख्या वाला नजदीकी शहर	रेलवे स्टेशन	बस मार्ग	
Sl. No.	Class and Name of Town	Rainfall (in m.m.)	Temperature (in centigrade)		State HQ.	District HQ.	Tahsil HQ.	Nearest city With Population of one lakh and more	Railway Station	Bus route	Navigable river/canal (if within 10 Kms)
			अधिकतम Maximum	न्यूनतम Minimum							
1	2	3	4	5	6	7	8	9	10	11	12
1	III Chhibramau	810.0	46.2	5.4	Lucknow (197)	Fatehagarh (35)	Chhibramau (0)	Fatehagarh (35)	Gursahaiganj (23)	Chhibramau (0)	--
	Farrukhabad-cum-Fatehgarh U.A.				See Constituent Units				See Constituent Units		
(a)	I Farrukhabad cum Fatehgarh	810.0	46.2	5.4	Lucknow (218)	Fatehgarh (0)	Farrukhabad (0)	Shahjahanpur (78)	Farrukhabad (0)	Farrukhabad (0)	Ganga (R)
(b)	IV Fatehgarh Cantt.	810.0	46.2	5.4	Lucknow (210)	Fatehgarh (4)	Farrukhabad (8)	Shahjahanpur (86)	Fatehgarh (4)	Fatehgarh (4)	Ganga (R)
2	I Farrukhabad cum Fatehgarh	See Farrukhabad-cum-Fatehgarh Urban Agglomeration						See Farrukhabad-cum-Fatehgarh Urban Agglomeration			
3	IV Fatehgarh Cantt.	See Farrukhabad-cum-Fatehgarh Urban Agglomeration						See Farrukhabad-cum-Fatehgarh Urban Agglomeration			
4	III Gursahaiganj	810.0	46.2	5.4	Lucknow (174)	Fatehgarh (33)	Chhibramau (23)	Farrukhabad Cum Fatehgarh (33)	Gursahaiganj (0)	Gursahaiganj (0)	--
5	III Kaimganj	810.0	46.2	5.4	Lucknow (242)	Fatehgarh (35)	Kaimganj (0)	Farrukhabad Cum Fatehgarh (35)	Kaimganj (0)	Kaimganj (0)	--
6	IV Kamalganj	810.0	46.2	5.4	Lucknow (197)	Fatehgarh (13)	Farrukhabad (18)	Farrukhabad (18)	Kamalganj (0)	Kamalganj (0)	--
7	V Kampil	810.0	46.2	5.4	Lucknow (260)	Fatehgarh (45)	Kaimganj (10)	Farrukhabad Cum Fatehgarh (47)	Kampil Road (7)	Kaimganj (10)	--
8	II Kannauj	810.0	46.2	5.4	Lucknow (168)	Fatehgarh (54)	Kannauj (0)	Farrukhabad com Fatehgarh (54)	Kannauj (0)	Kannauj (0)	Ganga(R)

विवरण - II Statement - II

नगरों का भौतिक पक्ष एवम् स्थिति, 1989 Physical Aspects and Location of Towns, 1989

क्रम संख्या	कस्बे की श्रेणी और नाम	भौतिक पक्ष Physical Aspects			नाम और मार्ग की दूरी (कि.मी. में) Name and road distance (in Kms.) from			नाम और मार्ग की दूरी (कि.मी. में) Name and road distance (in Kms.) from			यातायात योग्य नदी/ नहर (यदि 10 कि.मी. के अन्तर्गत हो)
		वर्षा (मि.मि. में)	तापमान (सेंटीग्रेट में)		राज्य मुख्यालय	जिला मुख्यालय	तहसील मुख्यालय	एक लाख और उससे अधिक जनसंख्या वाला नजदीकी शहर	रेलवे स्टेशन	बस मार्ग	
Sl. No.	Class and Name of Town	Rainfall (in m.m.)	Temperature (in centigrade)		State HQ.	District HQ	Tahsil HQ.	Nearest city With Population of one lakh and more	Railway Station	Bus route	Navigable river/canal (if within 10 Kms)
			अधिकतम Maximum	न्यूनतम Minimum							
1	2	3	4	5	6	7	8	9	10	11	12
9	III Samdhan	810.0	46.2	5.4	Lucknow (188)	Fatehgarh (28)	Chhhibramau (27)	Farrukhabad cum Fatehgarh (34)	Gursahaiganj (4)	Gursahaiganj (4)	Kali(R)
10	V Saurikh	810.0	46.2	5.4	Lucknow (225)	Fatehgarh (45)	Chhibarmau (13)	Farrukhabad Cum Fatehgarh (45)	Gursahaiaganj (36)	Saurikh (0)	--
11	IV Shamsabad	810.0	46.2	5.4	Lucknow (242)	Fatehgarh (30)	Kaimganj (13)	Farrukhabad Cum Fatehgarh (30)	Manjhna (8)	Shamshabad (0)	Ganga(R)
12	V Sikanderpur	810.0	46.2	5.4	Lucknow (204)	Fatehgarh (46)	Chhibarmau (10)	Farrukhabad Cum Fatehgarh (46)	Gursahaiganj (13)	Sikanderpur (0)	--
13	V Talgram	810.0	46.2	5.4	Lucknow (198)	Fatehgarh (50)	Chhibaramau (27)	Farrukhabad Cum Fatehgarh (50)	Gursahaiganj (17)	Talgram (0)	Isan(R)
14	IV Tirwaganj	810.0	46.2	5.4	Lucknow (180)	Fatehgarh (77)	Kannauj (16)	Farrukhabad Cum Fatehgarh (75)	Kannauj (16)	Tirwaganj (0)	Isan(R)

नगर निर्देशिका TOWN DIRECTORY

विवरण - III Statement - III

नगरपालिका वित्त, 1988-1989 Municipal Finance, 1988-1989

क्रम संख्या		कस्बे की श्रेणी और नाम	नागरिक प्रशासन प्राप्तिथि (1990 में)	प्राप्ति ('00 रूपयों में) Receipt (in Rupees' 00)							व्यय ('00 रूपयों में) Expenditure (in Rupees' 00)						
				करों आदि के द्वारा प्राप्त	कराधन के अलावा नगरपालिका की सम्पति और बिजली से प्राप्त राजस्व	सरकारी अनुदान	ऋण	अग्रिम	अन्य स्रोत	कुल प्राप्ति	सामान्य प्रशासन	जन सुरक्षा	जन स्वास्थ्य और सुविधायें	लोक निर्माण	जन संस्थान	अन्य	कुल व्यय
Sl. No.		Class and name of town	Civic admini-stration status (in 1990)	Receipt through taxes etc.	Revenue Derived from municipal properties and powers apart from taxation	Government Grant	Loans	Advances	Other sources	Total Receipt	General administration	Public Safety	Public health and conveniences	Public works	Public Institutions	Others	Total expenditure
1		2	3	4	5	6	7	8	9	10	11	12	13	14	15	16	17
1	III	Chhibramau	M.B.	18664	1918	19310	--	--	1197	41089	2011	1196	9573	10460	--	14200	37440
		Farrukhabad-cum-Fatehgarh U.A.				**See Constituent Units**								**See Constituent Units**			
(a)	I	Farrukhabad-Fatehgarh	M.B.	60806	7099	48437	--	--	21772	138114	14773	6456	95174	8384	2512	3133	130432
(b)	IV	Fatehgarh Cantt.	C.B.	273	1625	12120	--	4392	14698	33108	1321	1598	18364	3671	3803	3401	32158
2	I	Farrukhabad-Fatehgarh	M.B.		See Farrukhabad-cum-Fatehgarh Urban Agglomeration							See Farrukhabad-cum-Fatehgarh Urban Agglomeration					
3	IV	Fatehgarh			See Farrukhabad-cum-Fatehgarh Urban Agglomeration							See Farrukhabad-cum-Fatehgarh Urban Agglomeration					
4	III	Gursahaiganj	M.B.	1677	12584	5050	--	--	4590	23901	12740	--	1400	7500	--	1800	23440
5	III	Kaimganj	M.B.	17764	--	10006	--	--	--	27770	9521	2627	7569	4377	--	3704	27798
6	IV	Kamalganj	T.A.	1918	--	7010	--	--	676	9604	798	--	3350	73	--	4492	8713
7	VI	Kampil	T.A.	95	--	2084	--	--	509	2688	769	--	683	816	--	1449	3717
8	II	Kannauj	M.B.	18908	215	23108	--	--	1689	43920	2395	--	14288	12382	4820	11026	44911
9	III	Samdhan	T.A.	--	1548	3185	500	--	--	5233	368	250	1041	2262	--	631	4552
10	V	Saurikh	T.A.	3163	--	6000	--	--	--	9163	884	389	903	2670	--	714	5560
11	IV	Shamsabad	T.A.	1992	--	5823	--	--	--	7815	5448	65	--	1834	--	445	7792
12	V	Sikanderpur	T.A.	255	3028	3597	--	--	--	6880	1183	--	2330	2288	--	475	6276
13	V	Talgram	T.A.	144	844	2950	59	--	25	4022	932	1460	--	1404	--	179	3975
14	IV	Tirwaganj	T.A.	920	215	5090	--	--	1573	7798	1889	--	2636	1654	--	505	6684

नगर निदेशिका TOWN DIRECTORY

विवरण - IV Statement - IV

सार्वजनिक और अन्य सुविधायें, 1989 Civic and Other Amenities, 1989

क्रम संख्या	कस्बे की श्रेणी और नाम	नागरिक प्रशासन प्रास्थिति (1990 में)	जनसंख्या	अनुसूचित जातियों और अनुसूचित जनजातियों की जनसंख्या		सड़क की लम्बाई (कि.मी. में)		जल-मल निकासी व्यवस्था	शौचालयों की संख्या Number of Latrines			मल निकासी की व्यवस्था	सुरक्षित पानी की आपूर्ति Protected Water Supply		अग्निशमन सेवा	विद्युतीकरण (कनेक्शनों की संख्या) Electrification (Number of Connections)				
									पानी वाले	सेवा	अन्य		आपूर्ति का स्रोत	संचय की पद्धति तथा उसकी क्षमता लीटर में (कोष्ठक में)		घरेलू	औद्योगिक	वाणिज्यिक	मार्ग प्रकाश (पाइन्ट)	अन्य
Sl. No.	Class and name of town	Civic Administration Status (in 1990)	Population	Scheduled Castes and Scheduled Tribes Population		Road Length (in Kms.)		System of Sewerage	Water Borne	Service	others	Method of Disposal of Night Soil	Source of Supply	System of Storage With Capacity in Litres (in Brackets)	Fire Fighting Services	Domestic	Industrial	Commercial	Road Lighting (Points)	Others
1	2	3	4	5		6		7	8	9	10	11	12	13	14	15	16	17	18	19
1	III Chhibramau	M.B.	35585	SC	4710	PR KR	30.0 10.0	OSD	--	1000	800	ST,B	T,TW	OHT(136500)	Fatehgarh (35)	2100	150	3	605	--
	Farrukhabad-cum-Fatehgarh U.A.		**208727**	**SC**	**28719**	**PR**	**79.0**		**1012**	**--**	**--**			**OHT(12000000)**		**17520**	**788**	**1554**	**3672**	**1000**
				ST	586	KR	15.0													
(a)	I Farrukhabad-Fatehgarh	M.B.	194567	SC	25705	PR	70.2	OSD	1000	--	--	ST,B	T,TW	OHT(11350000)	Yes	16660	782	1532	3294	--
				ST	578	KR	14.6													
(b)	IV Fatehgarh Cantt.	C.B.	14160	SC ST	3014 8	PR	8.8	OSD	12	--	--	ST,WB	W,TW	OHT(650000)	Yes	860	6	22	378	1000
2	I Farrukhabad-cum-Fatehgarh	M.B.				See Farrukhabad-cum-Fatehgarh Urban Agglomeration									See Farrukhabad-cum-Fatehgarh Urban Agglomeration					
3	IV Fatehgarh Cantt.	C.B.				See Farrukhabad-cum-Fatehgarh Urban Agglomeration									See Farrukhabad-cum-Fatehgarh Urban Agglomeration					
4	III Gursahaiganj	M.B.	25928	SC	2163	PR KR	15.0 7.0	OSD	75	2275	--	ST,B	T,TW	OHT(225000)	Fatehgarh (33)	15000	200	5	325	400
5	III Kaimganj	M.B.	26757	SC	4791	PR KR	8.0 3.0	OSD	1500	250	--	ST,B	W,TW	OHT(22500)	Fatehgarh (37)	5000	--	500	250	--
6	IV Kamalganj	T.A.	11105	SC	2998	PR KR	13.3 3.0	OSD	103	1278	--	B	T,TW	OHT(695000)	Fatehgarh (13)	900	36	150	124	--
7	V Kampil	T.A.	6760	SC	996	PR KR	10.2 0.8	OSD	150	600	--	ST,WB	W,TW	OHT(600000)	Fatehgarh (45)	1200	--	125	75	--
8	II Kannauj	M.B.	58932	SC	7840	PR KR	47.6 17.6	OSD	1346	6054	1	ST,B	T,TW	OHT(810000)	Fatehgarh (54)	4500	700	350	667	--
9	III Samdhan	T.A.	20941	SC	1423	PR KR	9.3 7.9	OSD	200	--	2190	ST,B	T,W	OHT(650000)	Fatehgarh (28)	497	--	20	212	--

नगर निर्देशिका TOWN DIRECTORY

विवरण - IV Statement - IV

सार्वजनिक और अन्य सुविधायें, 1989 Civic and Other Amenities, 1989

क्रम संख्या	कस्बे की श्रेणी और नाम	नागरिक प्रशासन प्रास्थिति (1990 में)	जनसंख्या	अनुसूचित जातियों और अनुसूचित जनजातियों की जनसंख्या	सड़क की लम्बाई (कि.मी. में)	जल-मल निकासी व्यवस्था	शौचालयों की संख्या Number of Latrines			मल निकासी की व्यवस्था	सुरक्षित पानी की आपूर्ति Protected Water Supply		अग्निशमन सेवा	विद्युतीकरण (कनेक्शनों की संख्या) Electrification (Number of Connections)				
							पानी वाले	सेवा	अन्य		आपूर्ति का स्रोत	संचय की पद्धति तथा उसकी क्षमता लीटर में (कोष्टक में)		घरेलू	औद्योगिक	वाणिज्यिक	मार्ग प्रकाश (प्वाइन्ट)	अन्य
Sl. No.	Class and name of town	Civic Administration Status (in 1990)	Population	Scheduled Castes and Scheduled Tribes Population	Road Length (in Kms.)	System of Sewerage	Water Borne	Service	others	Method of Disposal of Night Soil	Source of Supply	System of Storage With Capacity in Litres (in Brackets)	Fire Fighting Services	Domestic	Industrial	Commercial	Road Lighting (Points)	Others
1	2	3	4	5	6	7	8	9	10	11	12	13	14	15	16	17	18	19
10	V Saunkh	T.A.	8237	SC 910	PR 13.0 KR 8.0	OSD	200	900	102	ST,WB	W,TW	N.A.	Fatehgarh (45)	400	20	--	125	--
11	IV Shamsabad	T.A.	19487	SC 1630	PR 8.0 KR 17.0	OSD	108	1510	102	ST,WB	W,TW	OHT(135000)	Fatehgarh (30)	1052	64	--	85	--
12	V Sikanderpur	T.A.	7143	SC 1189	PR 9.0 KR 1.0	OSD	108	575	--	ST,B	TW	OHT(225000)	Fatehgarh (46)	465	12	6	110	--
13	V Talgram	T.A.	9611	SC 804	PR 1.0 KR 12.0	OSD	50	500	--	ST,WB	T,TW	OHT(75000)	Fatehgarh (50)	300	7	19	75	1
14	IV Tirwaganj	T.A.	15408	SC 2848	PR 6.0 KR 5.0	OSD	800	500	985	ST,B	T,TW	OHT(90910)	Fatehgarh (70)	1500	80	--	178	--

नगर निदेशिका TOWN DIRECTORY

विवरण - IV (अ) Statement - IV(A)

अधिसूचित मलिन बस्तियों में सार्वजनिक एवम् अन्य सुविधायें, 1989 Civic and other amenities in notified slums, 1989

क्रम संख्या	कस्बे की श्रेणी और नाम	मलिन बस्ती का नाम	मलिन बस्ती का क्षेत्रफल (वर्ग कि.मी. में)	मलिन बस्ती की जनसंख्या	पक्की सड़कें (कि.मी. में)	जल-मल निकासी व्यवस्था	शौचालयों की संख्या Number of Latrines				मल निकासी की व्यवस्था	सुरक्षित पानी की आपूर्ति के लिए लगाये गये नल, सार्वजनिक नल	विद्युतीकरण (कनेक्शनों की संख्या)		
							निजी Private			सार्वजनिक Community					
							पानी वाली	सेवाएँ	अन्य				घरेलू	मार्ग प्रकाश	अन्य
Sl. No.	Class and name of Town	Name of Slum	Area of Slum (in sq.kms.)	Population of Slum	Paved Roads (in kms.)	System of Sewerage	Water borne	Service	Other		Method of Disposal of nightsoil	No. of Tap Points/Public Hydrants installed for supply of Protected Water	Domestic	Road Lighting (Points)	Others
1	2	3	4	5	6	7	8	9	10	11	12	13	14	15	16
1	I Farrukhabad-cum-Fatehgarh	1 Ambedker Nager Narkasa	1.250	617	1	OSD	10	18	--	--	B	68	166	24	16
		2 Arakasan	0.760	1020	--	OSD	24	23	--	--	B	4	273	40	25
		3 Badhpur	0.200	717	--	OSD	15	10	--	--	B	79	192	28	18
		4 Bagh Rustam	0.120	463	--	OSD	11	10	--	--	B	47	125	20	12
		5 Bholepur	1.320	1474	0.79	OSD	28	27	--	--	B	22	392	59	37
		6 Biribag	--	490	0.23	OSD	7	12	--	--	B	30	130	20	12
		7 Chamar Mandi	0.500	1246	--	OSD	26	23	--	--	B	18	332	49	32
		8 Chhanwani	0.090	373	--	OSD	20	6	--	--	B	43	100	16	10
		9 Chhatta Dalpat Rai	0.070	447	--	OSD	7	11	--	--	B	16	120	18	11
		10 Chinegram	0.080	916	--	OSD	30	10	--	--	B	149	245	36	23
		11 Chourasi	0.350	1010	--	OSD	27	26	--	--	B	5	270	40	25
		12 Garhimukheem Khan	0.300	800	--	OSD	18	23	--	--	B	19	215	32	20
		13 Gwaltoli	0.800	1660	--	OSD	13	12	--	--	B	92	445	66	42
		14 HatiKhana	0.300	1541	--	OSD	27	29	--	--	B	144	413	62	40
		15 Jangh Baj Khan	0.250	890	--	OSD	19	21	--	--	B	14	235	36	23
		16 Jatwar Jadid	0.050	640	--	OSD	9	17	--	--	B	144	172	26	17
		17 Laldarwaja	0.140	762	0.97	OSD	22	28	--	--	B	55	202	30	19
		18 Madar Wadi	0.100	704	0.68	OSD	15	16	--	--	B	23	188	28	18
		19 Noulakhan	0.050	544	--	OSD	7	14	--	--	B	43	145	20	14
		20 Shanti Nagar	0.570	667	--	OSD	11	9	--	--	B	16	178	25	17
		21 Shyam Nagar Bhupatpatti	0.090	529	0.25	OSD	9	14	--	--	B	6	140	20	14
		22 Slavat Khan	0.090	648	--	OSD	7	1	--	--	B	37	172	26	17
		23 Suphikhan	0.110	845	--	OSD	18	12	--	--	B	59	225	32	21
		24 Tuhiya	0.070	1001	--	OSD	20	29	--	--	B	76	266	40	25
2	II Kannauj	1 Akbarpur Saraighagh	0.005	400	0.02	OSD	14	5	--	--	B	58	80	27	13
		2 Ambedkar Nagar	0.040	500	0.05	OSD	146	7	--	--	B	46	100	--	17
		3 Bagia Fazel Imam	0.006	350	0.4	OSD	17	9	--	--	B	71	70	11	12
		4 Baj Sikhana	0.031	800	--	OSD	32	13	--	--	B	34	160	24	27
		5 Baj se Mohd	0.010	200	0.1	OSD	15	13	--	--	B	31	40	6	7
		6 Boillouchi Pura	0.013	200	--	OSD	19	8	--	--	B	--	40	8	7

1	2	3	4	5	6	7	8	9	10	11	12	13	14	15	16
		7 Chhipatti	0.002	250	--	OSD	24	25	--	--	B	79	50	14	8
		8 Chirraiyaganj	0.005	300	--	OSD	17	17	--	--	B	12	60	9	10
		9 Didar Ganj	0.007	250	--	OSD	22	20	--	--	B	27	50	4	8
		10 Hajiganj Kala	0.001	150	--	OSD	17	37	--	--	B	177	30	7	5
		11 Kanjrana Makrand Nagar	0.030	400	0.2	OSD	70	21	--	--	B	57	80	4	13
		12 Kazipura	0.150	600	0.5	OSD	26	14	--	--	B	10	120	12	20
		13 Kazitola	0.300	600	0.4	OSD	20	6	--	1	B	137	120	18	20
		14 Ludhpuri	0.030	800	0.1	OSD	11	5	--	--	B	--	160	--	27
		15 Mousumpur Allhad	0.045	500	--	OSD	12	10	--	--	B	--	100	4	17
		16 Shikhana	0.015	500	0.3	OSD	25	10	--	--	B	44	100	3	17
		17 Shikhpura	0.030	1000	0.5	OSD	32	8	--	--	B	25	200	8	33

नगर निदेशिका TOWN DIRECTORY

विवरण - V Statement-V

चिकित्सा, शैक्षिक, मनोरंजन और सांस्कृतिक सुविधाएं, 1989 Medical, Educational, Recreational and Cultural Facilities, 1989

क्रम संख्या	कस्बे की श्रेणी और नाम	जनसंख्या	चिकित्सा सुविधायें Medical Facilities			शैक्षिक सुविधायें Educational Facilities									कार्यरत महिलाओं के लिए हास्टल और उसमें सीटें	मनोरंजन और सांस्कृतिक सुविधाओं की सं Number of Recreational and Cultural			
			अस्पताल/ डिस्पेन्सरी/ टी.बी. क्लीनिक आदि	कालम 4 में नोट किये गये चिकित्सा संस्थाओं में शैय्याओं की संख्या	कला/ विज्ञान/ वाणिज्य कालेज (डिग्री एवम् उच्च स्तरीय)	आयुर्विज्ञान कालेज	इन्जीनियरिंग कालेज	पाली टेक्निक	मान्यता प्राप्त शार्ट हैंड टाइप राइटिंग और व्यवसायिक प्रशिक्षण संस्थान	हायर सेकेन्ड्री इन्टरमीडिएट पी.यू.सी. (प्रि-यूनीवर्सिटी कालेज जूनियर कालेज स्तर)	सेकेन्ड्री मैट्रीकुलेशन	जूनियर सेकेन्ड्री और मिडिल स्कूल	प्राइमरी स्कूल	प्रौढ़ साक्षरता कक्षायें/केन्द्र, अन्य		स्टेडियम	सिनेमा	रंगशाला/ ड्रामा/ समाज सदन	वाचनालयों सहित सार्वजनिक पुस्तकालय
Sl. No.	Class and Name of Town	Population	Hospitals/ Dispensaries/ T.B. Clinics etc.	Beds in medical Institutions noted in column 4	Arts/Science / Commerce/ Colleges (degree level and above)	Medical Colleges	Engineering Colleges	Polytechnic	Recognised Shorthand Type Writing and Vocational Training Institution	Higher Secondary/Intermediate PUC (Pre-University College Junior College level)	Secondary Matriculation	Junior Secondary and Middle School	Primary School	Adult Literacy Classes/ Centres, Others (Specify)	Working Women's Hostels with Number of Seats	Stadia	Cinema	Auditoria/ Drama/ Community Halls	Public Libraries including Reading Rooms
1	2	3	4	5	6	7	8	9	10	11	12	13	14	15	16	17	18	19	20
1	III Chhibramau	35585	TB(1) H(Hom-2.2)	20	AC(1)	Kanpur (125)	Kanpur (125)	Kanpur (125)	TYPE(1)	4	15	12	21	Farrukhabad (35)	--	--	3	1	PL(1)
	Farrukhabad-cum-Fatehgarh U.A.	208727	HC(8), TB(1),D(1) H(12)	534	A(1) ASC(4)	--	--	--	SH. TYPE(5)	17	17	34	68	1	--	1	6	2	PL(4)
(a)	1 Farrukhabad-cum-Fatehgarh	194567	HC(8),FPC(2) TB(1),H(4)	459	ASC(4)	Kanpur (140)	Kanpur (140)	Kanpur (140)	SH. TYPE(5)	15	15	32	66	1	--	1	4	2	PL(3)
(b)	IV Fatehgarh Cantt.	14160	FPC(1) D(1),H(8)	75	A(1)	Kanpur (136)	Kanpur (136)	Kanpur (136)	Farrukhabad (8)	2	2	2	2	Farrukhabad (8)	--	--	2	--	PL(1)
2	1 Farrukhabad-cum-Fatehgarh		See Farrukhabad-cum-Fatehgarh Urban Agglomeration										See Farrukhabad-cum-Fatehgarh Urban Agglomeration						
3	IV Fatehgarh Cantt.		See Farrukhabad-cum-Fatehgarh Urban Agglomeration										See Farrukhabad-cum-Fatehgarh Urban Agglomeration						
4	III Gursahaiganj	25928	D(1) H(1)	12	Chhibramau (23)	Kanpur (102)	Kanpur (102)	Kanpur (102)	TYPE(1)	3	3	4	4	2	--	--	2	--	PL(1)
5	III Kaimganj	26757	D(2) H(3)	70	AC(2)	Kanpur (170)	Kanpur (170)	Kanpur (170)	TYPE(1)	2	3	10	21	Farrukhabad (35)	--	--	2	2	PL(1)
6	IV Kamalganj	11105	HC(1),FPC(1) H(1)	5	A(1),S(1)	Kanpur (122)	Kanpur (122)	Kanpur (122)	Fatehgarh (18)	2	2	4	6	Fatehgarh (18)	--	--	--	--	--

नगर निर्देशिका TOWN DIRECTORY

विवरण - V Statement -V

चिकित्सा, शैक्षिक, मनोरंजन और सांस्कृतिक सुविधाएं, 1989 Medical, Educational, Recreational and Cultural Facilities, 1989

क्रम संख्या	कस्बे की श्रेणी और नाम	जनसंख्या	चिकित्सा सुविधायें Medical Facilities			शैक्षिक सुविधायें Educational Facilities									कार्यरत महिलाओं के लिए हास्टल और उसमें सीटें	मनोरंजन और सांस्कृतिक सुविधाओं की सं Number of Recreational and Cultural			
			अस्पताल/ डिस्पेन्सरी/ टी.बी. क्लीनिक आदि	कालम 4 में नोट किये गये चिकित्सा संस्थाओं में शैय्याओं की संख्या	कला/ विज्ञान/ वाणिज्य कालेज (डिग्री एवम् उच्च स्तरीय)	आयुर्विज्ञान कालेज	इन्जीनियरिंग कालेज	पाली टैक्निक	मान्यता प्राप्त शार्ट हैंड टाइप राइटिंग और व्यवसायिक प्रशिक्षण संस्थान	हायर सेकेन्ड्री इन्टरमीडिएट पी.यू.सी. (प्रि-यूनीवर्सिटी कालेज जूनियर कालेज स्तर)	सेकेन्ड्री मैट्रीकुलेशन	जूनियर सेकेन्ड्री और मिडिल स्कूल	प्राइमरी स्कूल	प्रौढ़ साक्षरता कक्षायें/केन्द्र, अन्य		स्टेडियम	सिनेमा	रंगशाला/ ड्रामा/ समाज सदन	वाचनालयों सहित सार्वजनिक पुस्तकालय
Sl. No.	Class and Name of Town	Population	Hospitals/ Dispensaries / T.B. Clinics etc.	Beds in medical Institutions noted in column 4	Arts/Science / Commerce/ Colleges (degree level and above)	Medical Colleges	Engineering Colleges	Polytechnic	Recognised Shorthand Type Writing and Vocational Training Institution	Higher Secondary/Intermediate PUC (Pre-University College Junior College level)	Secondary Matriculation	Junior Secondary and Middle School	Primary School	Adult Literacy Classes/ Centres, Others (Specify)	Working Women's Hostels with Number of Seats	Stadia	Cinema	Auditoria/ Drama/ Community Halls	Public Libraries including Reading Rooms
1	2	3	4	5	6	7	8	9	10	11	12	13	14	15	16	17	18	19	20
7	V Kampil	6760	H(1)	-	Kaim Ganj (10)	Kanpur (188)	Kanpur (188)	Kanpur (188)	Fatehgarh (45)	1	1	1	2	Fatehgarh (45)	--	--	--	--	--
8	II Kannauj	58932	FPC(1) H(3),D(1)	30	A(1)	Kanpur (81)	Kanpur (81)	Kanpur (81)	SH(2) TYPE(1)	6	6	17	29	Farrukhabad (54)	--	--	3	--	PL(1)
9	III Samdhan	20941	H(1)	-	Chhibramau (27)	Kanpur (105)	Kanpur (105)	Kanpur (105)	Fatehgarh (34)	Fatehgarh (24)	Fatehgarh (24)	1	4	Fatehgarh (24)	--	--	--	--	PL(1)
10	V Saurikh	8237	H(1)	4	Chhubarmau (13)	Kanpur (138)	Kanpur (138)	Kanpur (138)	Fatehgarh (45)	2	3	3	10	Fatehgarh (45)	--	--	--	--	--
11	IV Shamsabad	19487	H(2)	28	Kaim Ganj (13)	Kanpur (170)	Kanpur (170)	Kanpur (170)	Fatehgarh (30)	2	2	2	3	8	--	--	2	--	--
12	V Sikanderpur	7143	FPC(1) H(3)	8	Chhibramau (10)	Kanpur (115)	Kanpur (115)	Kanpur (115)	Fatehgarh (46)	1	1	2	2	Fatehgarh (45)	--	--	--	--	PL(1)
13	V Talgram	9611	PHC(1),TB(1) H(1)	8	Chhibramau (27)	Kanpur (120)	Kanpur (120)	Kanpur (120)	Fatehgarh (50)	1	1	4	3	Farrukhabad (55)	--	--	--	--	PL(1)
14	IV Tirwaganj	15408	FPC(1) D(1) H(1)	18	Kannauj (16)	Kanpur (85)	Kanpur (85)	Kanpur (85)	Fatehgarh (77)	2	3	9	9	Fatehgarh (77)	--	--	2	--	--

नगर निदेशिका TOWN DIRECTORY

विवरण - VI Statement -VI

व्यापार, वाणिज्य, उद्योग और बैंकिंग, 1989 Trade, Commerce, Industry and Banking, 1989

क्रम संख्या / Sl. No.	कस्बे का नाम और श्रेणी / Class and Name of Town	आयातित सबसे महत्वपूर्ण तीन वस्तुओं के नाम / Name of Three Most Important Commodities Imported			निर्यातित सबसे महत्वपूर्ण तीन वस्तुओं के नाम / Name of Three Most Important Commodities Exported			विनिर्मित सबसे महत्वपूर्ण तीन वस्तुओं के नाम / Name of Three Most Important Commodities Manufactured			बैंकों की संख्या / No. of Banks	कृषि ऋण समितियों की संख्या / No. of Agricultural credit societies	कृषि ऋण न देने वाली समितियों की संख्या / No. of Non-agricultural credit societies
		पहली / 1st	दूसरी / 2nd	तीसरी / 3rd	पहली / 1st	दूसरी / 2nd	तीसरी / 3rd	पहली / 1st	दूसरी / 2nd	तीसरी / 3rd			
1	2	3	4	5	6	7	8	9	10	11	12	13	14
1	III Chhibramau	Iron	Coal	Cloth	Potatoes	Tobacco	Oil Seeds	Sandal Wood Oil	Agricultural Implements	Powerloom Cloth	7	4	11
	Farrukhabad-cum-Fatehgarh U.A.			See Constituent Units						See Constituent Units			
(a)	I Farrukhabad-Fatehgarh	Coal	Cotton Textile	Diesel Oil	Printed Sarees	Potato	Tobacco	Soap	Saree Printing	Dalmoth	16	--	19
(b)	IV Fatehgarh Cantt.	Wheat	Fire Wood	Edible oil	--	--	--	--	--	--	1	1	--
2	I Farrukhabad-Fatehgarh	See Farrukhabad-cum-Fatehgarh Urban Agglomeration						See Farrukhabad-cum-Fatehgarh Urban Agglomeration					
3	IV Fatehgarh Cantt.	See Farrukhabad-cum-Fatehgarh Urban Agglomeration						See Farrukhabad-cum-Fatehgarh Urban Agglomeration					
4	III Gursahaiganj	Tendu Patta	Tobacco	Kerosene Oil	Bidi	Wooden Furniture	Earthen Pots	Bidi	Wooden Furniture	Earthen Pots	4	3	--
5	III Kaimganj	Wheat	Rice	Kerosene Oil	Tobacco	Khandsari	Plants	Bidi	Khandsari	Locks Knives	6	4	--
6	IV Kamalganj	Tendu Patta	Gur	Coal	Potato	Bidi	Mango	Bidi	Soap	Wooden Particles	3	2	1
7	VI Kampil	Kerosene Oil	Sugar	Cloth	tobacco	Potatoes	Wheat	Bidi	--	--	2	1	1
8	II Kannauj	Sandlewood	Khas Roots	Cloth	Sandlewood Oil	Tobacco	Perfumes	Sandlewood oil	Perfumes	Tobacco	9	3	1
9	III Samdhan	Tobacco	Tendu Patta	Rice	Bidi	Potatoes	Wheat	Soap	Shoes	--	1	--	--
10	V Saurikh	Tendu Patta	Cloth	Iron	Bidi	Potatoes	Rice	Bidi	Agricultural Implements	Steel Articles	2	2	4
11	IV Shamsabad	Kerosene Oil	Cloth	Iron	Tobacco	Potatoes	Wheat	Bread	Handloom Cloth	Bidi	2	1	--
12	V Sikanderpur	Diesel Oil	Cloth	Grocery	Potatoes	Wheat	Cauliflower	Bidi	Wooden Articles	--	2	2	--
13	V Talgram	Tendu Patta	Tobacco	Rice	Potatoes	Bidi	Wheat	Bidi	Earthen Pots	Shoes	2	3	--
14	IV Tirwaganj	Tendu Patta	Gur	Coal	Bidi	Baan	Wood	Bidi	Bread	Mustered Oil	4	3	--