जनगणना 1991

श्रंखला–25

उत्तर प्रदेश

भाग–XII अ

ग्राम व नगर निदेशिका

जिला जनगणना हस्तपुस्तिका
जिला फैजाबाद

निदेशक जनगणना कार्य
उत्तर प्रदेश



CENSUS 1991

SERIES-25

UTTAR PRADESH

PART-XIIA

VILLAGE & TOWN DIRECTORY

DISTRICT CENSUS HANDBOOK
DISTRICT FAIZABAD

DIRECTOR OF CENSUS OPERATIONS
UTTAR PRADESH

विषय सूची

		पृष्ठ संख्या
1.	प्रस्तावना	I
2.	प्राक्कथन	V
3.	जिले का मानचित्र	
4.	जिले के महत्वपूर्ण आंकड़े	IX
5.	जिला जनगणना हस्तपुस्तिका का संक्षिप्त इतिहास	XIX
6.	विश्लेषणात्मक टिप्पणी	1
7.	अनुभाग–I(i) मानचित्र और ग्राम निदेशिका	
	1 सामुदायिक विकास खण्ड–सोहावल	16
	2 सामुदायिक विकास खण्ड–मसौधा	28
	3 सामुदायिक विकास खण्ड–पुरा बाजार	40
	4 सामुदायिक विकास खण्ड–माया बाजार	54
	5 सामुदायिक विकास खण्ड–अमानीगंज	68
	6 सामुदायिक विकास खण्ड–मिल्कीपुर	82
	7 सामुदायिक विकास खण्ड–हैस्टिनगंज	96
	8 सामुदायिक विकास खण्ड–बीकापुर	108
	9 सामुदायिक विकास खण्ड–तारुन	124
	10 सामुदायिक विकास खण्ड–भीटी	144
	11 सामुदायिक विकास खण्ड–कटेहरी	166
	12 सामुदायिक विकास खण्ड–अकबरपुर	188
	13 सामुदायिक विकास खण्ड–टाण्डा	214
	14 सामुदायिक विकास खण्ड–बसखारी	246
	15 सामुदायिक विकास खण्ड–रामनगर	264
	16 सामुदायिक विकास खण्ड–जहांगीरगंज	288
	17 सामुदायिक विकास खण्ड–जलालपुर	318
	18 सामुदायिक विकास खण्ड–भियांव	338
	19 वन ग्राम	
	अनुभाग–I(ii) ग्रामों की वर्णानुक्रम सूची	
	1 सामुदायिक विकास खण्ड–सोहावल	356
	2 सामुदायिक विकास खण्ड–मसौधा	360
	3 सामुदायिक विकास खण्ड–पुरा बाजार	364
	4 सामुदायिक विकास खण्ड–माया बाजार	369

विषय सूची

पृष्ठ संख्या

5	सामुदायिक विकास खण्ड–अमानीगंज	374
6	सामुदायिक विकास खण्ड–मिल्कीपुर	379
7	सामुदायिक विकास खण्ड–हैस्टिनगंज	384
8	सामुदायिक विकास खण्ड–बीकापुर	389
9	सामुदायिक विकास खण्ड–तारुन	395
10	सामुदायिक विकास खण्ड–भीटी	402
11	सामुदायिक विकास खण्ड–कटेहरी	410
12	सामुदायिक विकास खण्ड–अकबरपुर	418
13	सामुदायिक विकास खण्ड–टाण्डा	428
14	सामुदायिक विकास खण्ड–बसखारी	440
15	सामुदायिक विकास खण्ड–रामनगर	446
16	सामुदायिक विकास खण्ड–जहांगीरगंज	455
17	सामुदायिक विकास खण्ड–जलालपुर	466
18	सामुदायिक विकास खण्ड–मियांव	474
परिशिष्टियां		
I	सामुदायिक विकास खण्ड वार शिक्षा, चिकित्सा तथा अन्य सुविधाएं	480
II	जनगणना प्रयोजन हेतु नगर, माने गये नगरों, जनगणना नगरों को भूमि उपयोग सम्बन्धी आंकड़े	486
III	पेयजल को छोड़ कर सुविधा रहित ग्रामों की सूची (सामुदायिक विकास खण्डवार)	487
IV	अनुसूचित जातियों तथा अनुसूचित जनजातियों की जनसंख्या का कुल जनसंख्या से अनुपात परिसर के अनुसार ग्रामों की सूची	488
8.	अनुभाग–।। नगर निदेशिका	
I	प्रास्थिति और बृद्धि इतिहास	537
II	नगरों की भौतिक पक्ष एवं स्थिति, 1989	539
III	नगरपालिका वित्त, 1988–89	541
IV	सार्वजनिक और अन्य सुविधायें, 1989	542
IV	अ–अधिसूचित मलिन बस्तियों में सार्वजनिक एवं अन्य सुविधायें, 1989	543
V	चिकित्सा, शैक्षिक, मनोरंजन और सांस्कृतिक सुविधायें, 1989	544
VI	व्यापार, वाणिज्य, उद्योग और बैंकिंग, 1989	546
परिशिष्ट		
	नगरों की अपवृद्धियॉं तथा उनकी जनसंख्या	547

CONTENTS

			Page No.
1	**Foreword**		III
2	**Preface**		VII
3	**Map of District**		
4	**Important Statistics of the District**		IX
5	**Brief History of District Census Hand Book**		XXXI
6	**Analytical Note**		1
7	**Section-I(i) Map and Village Directory**		
	1	Community Development Block- Sohawal	16
	2	Community Development Block- Masodha	28
	3	Community Development Block- Pura Bazar	40
	4	Community Development Block- Maya Bazar	54
	5	Community Development Block- Amaniganj	68
	6	Community Development Block- Milkipur	82
	7	Community Development Block- Hastinganj	96
	8	Community Development Block- Bikapur	108
	9	Community Development Block- Tarun	124
	10	Community Development Block- Bhiti	144
	11	Community Development Block- Katehrai	166
	12	Community Development Block- Akbarpur	188
	13	Community Development Block- Tanda	214
	14	Community Development Block- Baskhari	246
	15	Community Development Block- Ramnagar	264
	16	Community Development Block- Jahangirganj	288
	17	Community Development Block- Jalalpur	318
	18	Community Development Block- Bhiyaon	338
	17	Forest Villages	
	Section-I(ii) Alphabetical List of Village Directory		
	1	Community Development Block- Sohawal	356
	2	Community Development Block- Masodha	**360**
	3	Community Development Block- Pura Bazar	**364**
	4	Community Development Block- Maya Bazar	**369**

CONTENTS

		Page No.
5	Community Development Block- Amaniganj	374
6	Community Development Block- Milkipur	379
7	Community Development Block- Hastinganj	384
8	Community Development Block- Bikapur	389
9	Community Development Block- Tarun	395
10	Community Development Block- Bhiti	402
11	Community Development Block- Katehrai	410
12	Community Development Block- Akbarpur	418
13	Community Development Block- Tanda	428
14	Community Development Block- Baskhari	440
15	Community Development Block- Ramnagar	446
16	Community Development Block- Jahangirganj	455
17	Community Development Block- Jalalpur	466
18	Community Development Block- Bhiyaon	474
APPENDICES		
I	C.D. Block wise Abstract of Educational, Medical and other Amenities.	480
II	Land use data in respect of non-municiapl towns (Census town)	486
III	List of villages where no Amenity other than the Drinking Water is available.	487
IV	List of villages according to the population of scheduled caste & scheduled tribes to the total populaiton by ranges.	488
Section II - Town Directory		
I	Status and Growth History	537
II	Physical Aspects and Location of towns - 1989	539
III	Municipal Finance 1988-89	541
IV	Civic and other amenities - 1989	542
IVA	Cvic and other amenities in notified slums - 1989	543
V	Medical, Educational Recreation and Cultural Facilities - 1989	544
VI	Trade, Commerece Industry and Banking - 1989	546
APPENDICES		
	Towns showing their outgrowth with population	547

प्रस्तावना

जिला जनगणना पुस्तिकाओं का प्रकाशन 1951 की जनगणना के पश्चात् आरम्भ किया गया था। तब से लेकर अब तक प्रत्येक दशकीय जनगणना के पश्चात् कुछ परिवर्तनों/संशोधनों के साथ ये पुस्तिकायें प्रकाशित की जा रही हैं। जिला स्तर का यह एक बहुमूल्य प्रकाशन है जो प्रत्येक राज्य सरकार/संघ राज्य क्षेत्र प्रशासन की ओर से जनगणना संगठन द्वारा प्रकाशित किया जाता है। इससे अन्य बातों के साथ साथ सम्बन्धित जिलों के प्रत्येक ग्राम और कस्बे की कुछ बुनियादी जनसांख्यिकी और सामाजिक–आर्थिक विशेषताओं तथा अति महत्वपूर्ण नागरिक सुविधाओं की उपलब्धता के बारे में आंकड़े/जानकारी प्राप्त होती है। इस प्रकार योजना निर्माताओं, प्रशासकों, शिक्षाविदों और शोधकर्ताओं के लिये यह प्रकाशन अत्यन्त उपयोगी सिद्ध हुआ है।

आरम्भ में जिला जनगणना पुस्तिका में जनसंख्या के बारे में अति महत्वपूर्ण जनगणना सारणियाँ आर्थिक और सामाजिक–सांस्कृतिक पहलू और साथ ही जिले के प्रत्येक ग्राम और कस्बे (वार्ड–वार) का प्राथमिक जनगणना सार ही प्रस्तुत किया जाता था। 1961 की जनगणना के पश्चात् प्रकाशित जिला जनगणना पुस्तिकाओं में जिले का ब्योरा, प्रशासनिक सांख्यिकी, जनगणना सारणियां और प्राथमिक जनगणना सार सहित ग्राम और नगर निदेशिकायें सम्मिलित की गयी थीं। 1971 की जनगणना के पश्चात् सभी राज्यों और संघ राज्य क्षेत्रों में जिला जनगणना पुस्तिकाओं के दो भाग प्रकाशित किये गये। भाग–अ में ग्राम और नगर निदेशिकायें तथा भाग–ब में ग्राम और कस्बा प्राथमिक जनगणना सार प्रस्तुत किया गया। प्रशासनिक सांख्यिकी और जिला जनगणना सारणियों को सम्मिलित करते हुए जिला जनगणना पुस्तिका का भाग–स भी प्रकाशित किया जाना था लेकिन सुसंगत सामग्री के संकलन में अत्यधिक देरी हो जाने के कारण कई राज्यों /संघीय राज्य क्षेत्रों में इसे प्रकाशित नहीं किया जा सका। 1981 में ग्राम और नगर निदेशिका के फार्मेटों को नया रूप देने के साथ साथ जिला जनगणना पुस्तिकाओं में कुछ नई विशेषतायें भी सम्मिलित की गयी। 1981 की जनगणना के पश्चात् इन्हें प्रत्येक जिले के सम्बन्ध में दो भागों में प्रकाशित किया गया। भाग–अ में ग्राम और नगर निदेशिकायें सम्मिलित थी जबकि भाग–ब में तहसील /कस्बा स्तर तक के अनुसूचित जाति /अनुसूचित जनजाति प्रा0 ज0 सा0 सहित ग्रामों और कस्बों (वार्ड–वार) का प्रा0ज0सा0 सम्मिलित था। उदाहरण के लिये बिजली को छोड़कर शेष सभी सुविधाओं को ग्राम निदेशिका में एक साथ दिया गया और यदि कोई सुविधा उस ग्राम में उपलब्ध नहीं थी तो ब्राड रेंजों में उस निकटतम् स्थान की दूरी दी गयी जहां यह सुविधा उपलब्ध थी। संशोधित न्यूनतम् आवश्यकता कार्यक्रम की कुछ आवश्यकताओं को पूरा करने के लिये ग्राम में प्रौढ़ साक्षरता केन्द्रों, प्राथमिक स्वास्थ्य उप केन्द्रों और सामुदायिक स्वास्थ्य कर्मचारियों जैसी कुछ नई मदों के बारे में जानकारी दी गयी। इसी प्रकार ग्राम तक पहुंचने के मार्ग के बारे में भी मदवार जानकारी उपलब्ध करायी गयी ताकि प्रत्येक जिले में अगम्य ग्रामों की संख्या का पता चल सके। न्यूनतम आवश्यकता कार्यक्रम की आवश्यकताओं को ध्यान में रखते हुए नगर निदेशिकाओं में भी गन्दी बस्तियों के बारे में विवरण–IVअ को उपलब्ध कराया गया ताकि योजना निर्माता गन्दी बस्तियों के बेहतर नागरिक और अन्य सुविधायें प्रदान करने के लिये कार्यक्रम तैयार कर सकें। इस विवरण में वर्ग I और वर्ग II कस्बों की गन्दी बस्तियों की नागरिक और अन्य सुविधाओं के ब्योरे दिये गये। इसके अलावा, अनुसूचित जातियों और अनुसूचित जनजातियों की जनसंख्या तथा प्रौढ़ साक्षरता कक्षाओं /केन्द्रों के बारे में क्रमशः विवरण– IV और विवरण–V में एक एक कालम भी जोड़ा गया।

1991 की जनगणना की जिला जनगणना पुस्तिकाओं के प्रस्तुतीकरण का तरीका कमोबेश वही है जो 1981 में अपनाया गया था। तथापि आंकड़े प्रयोक्ताओं के लाभ के लिये 1991 की जनगणना में प्राथमिक जनगणना सार के फार्मेट में मामूली परिवर्तन किये गये हैं। मुख्य काम करने वालों को नौ श्रेणियों में औद्योगिक वर्गीकरण दिया गया है जबकि 1981 की जनगणना में चार श्रेणियों में औद्योगिक वर्गीकरण दिया गया था। इसके अलावा, प्राथमिक जनगणना सार में 0–6 आयु समूह की स्त्री /पुरुष वार जनसंख्या भी पहली बार सम्मिलित की गयी है ताकि आंकड़े प्रयोक्ता अधिक विश्वसनीय साक्षरता दर निकाल सकें, क्योंकि 1991 की जनगणना के समय 7 वर्ष से कम आयु के सभी बच्चों को निरक्षर माना गया है। आशा है कि उक्त संशोधनों से योजना निर्माताओं को और अधिक प्रभावी विकास कार्यक्रम तैयार करने में सहायता मिलेगी।

1991 की जनगणना की एक अत्यन्त महत्वपूर्ण बात यह है कि ग्राम निदेशिका और प्रा0ज0सा0 में परम्परागत तहसील /तालुका /पुलिस थाने स्तर पर आंकड़ों के प्रकाशन के स्थान पर सामुदायिक विकास खण्ड स्तर पर आंकड़े प्रस्तुत किये जायेंगे। आशा है कि ग्राम निदेशिका और प्रा0ज0सा0 में सा0वि0 खण्ड स्तर पर आंकड़ों के

प्रकाशन से योजना निर्माताओं को माइक्रो स्तर पर विकासात्मक योजनायें बनाने में सहायता मिलेगी क्योंकि विकासात्मक आयोजना के लिये सा0वि0 खण्ड सबसे छोटी प्रशासनिक इकाई होती है।

मैग्नेटिक टेपों /फ्लापियों या प्रकाशित रिकार्ड से ग्राम निदेशिका/प्रा0ज0सा0 आंकड़ों का प्रयोग करने वाले प्रशासकों, योजना निर्माताओं और शोधकर्ताओं के कार्य को सुविधाजनक बनाने के उद्देश्य से 1981 के कोडों सहित 1991 की जनगणना में प्रत्येक ग्राम को कम्प्यूटर और मैनुअल दोनों ही कोड दिये गये हैं।

यह प्रकाशन राज्य सरकार/संघ राज्य क्षेत्र प्रशासन और जनगणना संगठन का संयुक्त प्रयास है। इस प्रकाशन के मुद्रण की लागत राज्य सरकार/संघ राज्य क्षेत्र प्रशासन ने वहन की है और राज्य सरकार/संघ राज्य प्रशासन की ओर से इसके आंकड़े श्री विजेन्द्र पाल, निदेशक, जनगणना कार्य, उत्तर प्रदेश के निदेशन में एकत्रित और संकलित किये गये हैं। इस प्रकाशन की योजना, डिजाइन और समन्वय का कार्य पूर्व उप महारजिस्ट्रार (सामाजिक अध्ययन) डा0 के0पी0 इट्टामन और संयुक्त निदेशक श्री एम0एम0 दुआ द्वारा आरम्भ किया गया था। जानकारी/आंकड़ों के प्रस्तुतीकरण में एकरूपता की दृष्टि से और माइक्रो स्तर पर जनगणना/गैर जनगणना आंकड़ों के विश्लेषण से उभर कर आई मुख्य विशेषताओं को दर्शित करते हुए विश्लेषणात्मक टिप्पणी तैयार करने के लिये वर्तमान उप महारजिस्ट्रार (सा0अ0) श्री एम0के0 जैन के मार्गदर्शन में प्रत्येक राज्य और संघ राज्यक्षेत्र की एक–एक आदर्श जिला जनगणना पुस्तिका की सामाजिक अध्ययन प्रभाग में संवीक्षा की गयी। यह कार्य श्री ए0के0 सिंह, उप निदेशक द्वारा किया गया और श्री एन0एस0 सोम, सहायक निदेशक और उनके स्टाफ ने इसमें उनकी सहायता की। आरम्भ में पूर्व उप महारजिस्ट्रार (मानचित्र) डा0 बी0के0 राय ने और तत्पश्चात् वर्तमान उप महारजिस्ट्रार (मानचित्र) श्रीमती मिनाती घोष ने मानचित्र तैयार करने में तकनीकी मार्गदर्शन किया।

मैं उन सभी का आभारी हूँ जिन्होंने इस परियोजना में अपना योगदान दिया।

अमूल्य रत्न नन्द
भारत के महारजिस्ट्रार

नई दिल्ली
11 जून, 1992

FOREWORD

Publication of the District Census Handbooks (DCHs) was initiated after the 1951 Census and is continuing since then with some innovations /modifications after each decennial Census. This is the most valuable district level publication brought out by the Census Organisation on behalf of each State Government / Union Territory administration. It *inter alia* provides data/ information on some of the basic demographic and socio-economic characteristics and on the availability of certain important civic amenities /facilities in each village and town of the respective districts. This publication has thus proved to be of immense utility to the planners, administrators, academicians and researchers.

The scope of the District Census Handbook was initially confined certain important census tables on population, economic and socio-cultural aspects as also the Primary Census Abstract (P.C.A.) of each village and town (ward-wise) of the district. The District Census Handbook published after the 1961 Census contained descriptive account of the district, administrative statistics, census tables and Village and Town Directories including PCA. After the 1971 Census, two parts of the District Census Handbooks (Part-A comprising Village and Town Directories and Part-B comprising Village and Town PCA) were released in all the States and Union Territories. The third part-C of the District Census Handbooks comprising administrative statistics and district census tables, which was also to be brought out could not be published in many States/UTs due to considerable delay in compilation of relevant material. In 1981, some new features alongwith the restructuring of the formats of Village and Town Directory were introduced in the District Census Handbooks. These were published in two parts for each district after the 1981 Census. While part A comprised Village and Town Directories, the PCA of villages and towns (ward-wise) including Scheduled Caste and Scheduled Tribe PCA upto tahsil/town level were provided in part B. To illustrate, all the amenities except electricity were brought together in the Village Directory and if an amenity was not available in the referent village, the distance in broad ranges from the nearest place having such amenity was given. Information on some new items such as adult literacy centres, Primary health sub-centres and Community health workers in the Village were provided so as to meet some of the requirements of the Revised Minimum Needs Programmes. Similarly information on approach to the village was also provided for the first time in the Village Directory so as to give an idea about the number of inaccessible villages in each district. In case of Town Directories also, keeping in view the requirements of the Minimum Needs Programme, a statement IV-A on slums, was provided so as to enable the planners to chalk out the programmes for providing better civic and other amenities in the slums. In this statement details on civic and other amenities were reported for the slums of Class I and Class II towns. A part from this, one column on the Scheduled Castes and Scheduled Tribes population and another on adult literacy classes / centres were added in Statements IV and V respectively.

The manner of presentation of the DCHs for the 1991 Census is by and large the same as followed in 1981. However, the format of PCA has been restructured slightly in the 1991 Census for the benefit of data users. Nine-fold industrial classification of main workers has been given as against four-fold industrial classification presented in the 1981 census. In addition to this, the sex-wise population in the 0-6 age-group has also been included in PCA for the first time with a view to enabling data users to compute more realistic literacy rate as all children below 7 years of age have been treated as illiterate at the time of the 1991 Census. It is expected that the above mentioned modifications will help the planners in chalking out more effective developmental programmes.

One of the most important innovations in the 1991 Census is the Community Development Block level presentation of data in the Village Directory and PCA instead of the traditional Tahsil/Taluka/PS level presentation. It is expected that the presentation of Village Directory and PCA data at C.D.

Block level will help the planners in formulation of micro-level developmental plans, as the C.D. Block is the lowest administrative unit for developmental planning.

In order to facilitate the task of administrators, planners and researchers intending to use Village Directory/PCA data, either from the magnetic tapes/floppies or from the published records, both the computer and manual codes for each village have been provided for the 1991 Census alongwith the corresponding codes of 1981.

This publication is a joint venture of the State Government/Union Territory administration and Census Organisation. The data have been collected and compiled under the direction of Shri Vijender Paul, Director of Census Operations, Uttar Pradesh on behalf of the State Government/UT administration which has borne the cost of printing. The task of planning, designing and coordination of the publication was initiated by Dr. K.P. Ittaman, former Deputy Registrar General (Social Studies) and Shri M.M. Dua, Joint Director. For the sake of uniformity in presentation of information /data and for preparation of analytical note depicting the salient features emerging from a micro-level analysis under the guidance of Shri M.K. Jain, the present Deputy Registrar General (S.S.). This task was carried out by Shri A.K. Singh, Deputy Director who was assisted of Census/non-Census data, a model District Census Handbook from each State and Union Territory was thoroughly scrutinised in the Social Studies Division by Shri N.S. Soam, Assistant Director and his staff. Technical guidance in the preparation of the maps was initially provided by Dr. B.K. Roy, former Deputy Registrar General (Map) and later by Mrs. Minati Ghosh, the present Deputy Registrar General (Map).

I am thankful to all those who have contributed to this project.

A.R. Nanda
Registrar General, India

New Delhi
June 11, 1992

प्राक्कथन

वर्तमान समय में किसी भी क्षेत्र के विकास की जानकारी हेतु मानवीय सम्पदा की स्थिति की जानकारी न केवल विकास के लिये अपनायी जाने वाली उपयुक्त रणनीति के निर्धारण के लिये परम आवश्यक है, अपितु सार्वलौकिक स्तर पर विकासगत प्रक्रिया के पुनरीक्षण हेतु भी आवश्यक है। द्वितीय परिप्रेक्ष्य में यह तथ्य इसलिये भी महत्व रखता है कि विशाल संसाधनों को लोक कल्याणार्थ खर्च किया जा रहा है। वे या तो अपर्याप्त पाये जाते हैं या उनके परिणात्मक लक्ष्य असंतोषजनक होते हैं, हमारे देश में योजनाबद्ध विकास की प्रक्रिया स्वतंत्रता प्राप्ति के पश्चात् प्रारम्भ हुई है और वर्तमान दशक के शुरुआत में इन समस्याओं के समाधान हेतु तरीकों में परिवर्तन हुए हैं। फिर भी अर्थ व्यवस्था के संचालन की हमारी जो भी अवधारणा रही हो, एक क्षेत्र विशेष स्तर के जनसंख्या गति विज्ञान की जानकारी बहुत ही महत्व रखती है, उपर्युक्त लक्ष्य को अपनाते हुए जनगणना संगठन जो कि देश का सांख्यकीय से संबन्धित एक मात्र संस्था है, अपने उत्तरदायित्वों का निर्वहन का पूरा प्रयास करता आ रहा है। इस सम्बन्ध में एक उल्लेखनीय प्रयास जिला जनगणना हस्तपुस्तिकाओं के प्रकाशन का रहा है, जिनका क्रम 1951 की जनगणना से प्रारम्भ हुआ। इस प्रकाशन की एक नियमित विशेषता यह है कि इसे कुछ परिवर्तनों के साथ दशकीय जनगणना समाप्ति के उपरान्त प्रकाशित किये जाते हैं।

यह तथ्य कि प्रत्येक छः भारतीयों में एक उत्तर प्रदेश का निवासी है, प्रदेश के विशाल जनसंख्या आकार को दर्शाता है। भारतवर्ष के नियेाजन प्रयासों की सफलता बहुत कुछ इसीलिये ही उत्तर प्रदेश राज्य में सफल होने पर निर्भर करती है। यह सार्वभौमिक रूप से स्वीकार्य है कि पूर्वी उत्तर प्रदेश के कुछ जिले देश के उन रेखांकित क्षेत्रों में शामिल है जो कि अत्यधिक पिछड़े हैं। व्यष्टि–स्तरीय (विशेषकर जिला स्तरीय) अवधारणा ही जनगणना की दशा में उत्थान हेतु नियोजन प्रक्रिया में व्यवहृत होना चाहिये। पहली बार जिला जनगणना हस्तपुस्तिकाओं के दोनों भागों में आंकड़े विकास खण्ड स्तर पर प्रस्तुत किये जा रहे हैं। सन् 2001 ईस्वी तक सभी को साक्षर बनाने के लक्ष्य को दृष्टिगत रखते हुए प्राथमिक स्तर पर शैक्षिक अवस्थापनाओं के बनाने का विशेषतया ध्यान दिया गया है। जिला स्तरीय कार्यकर्ताओं के सुविधार्थ 0–6 आयु वर्ग की लिंगवार जनसंख्या प्राथमिक जनगणना सार में अन्य वर्णनों के साथ अलग–अलग प्रस्तुत किया गया है। यह विशेषता जिले की साक्षरता स्तर को स्पष्ट प्रतिबिम्बित करना सुनिश्चित करेगा। इन प्रकाशनों के द्वारा (जो राज्य सरकार तथा जनगणना संगठन के सम्मिलित प्रयास हैं) 1991 की जनगणना के लिये दर्शित आंकड़ों में एक जिले में विभिन्न प्रकार की आर्थिक गतिविधियों में सम्मिलित कर्मियों के बारे में ज्यादा विवरण दिखाये जा रहे हैं। इस बार ग्राम निदर्शनी तथा 1991 की जनगणना के प्रारम्भिक जनगणना सार सम्बन्धी आंकड़े चुम्बकीय टेप/फ्लापी में संग्रहीत किये गये हैं। इस सम्बन्ध में योजना आयोग के स्थानीय राष्ट्रीय सूचना विज्ञान केन्द्र ने प्रशंसनीय सहयोग प्रदान किया है। यह आंकड़े अब राष्ट्रव्यापी निकनेट (एन0आई0सी0) सुविधाओं का प्रयोग करते हुए प्राप्त किये जा सकते हैं। आंकड़ा प्रयोगकर्ताओं को जनसंख्या आंकड़ों के सम्बन्ध में कम्प्यूटर कोड को भी संदर्भ हेतु इंगित किया गया है तथा इसे और अधिक लाभदायक बनाने हेतु आमतौर से दिये जाने वाले अतिरिक्त विशेषताओं को भी लगाया गया है, जैसे कि एक विस्तृत विश्लेषणात्मक टिप्पणी, जिलेवार महत्वपूर्ण आंकड़े और कुछ महत्वपूर्ण मानचित्र।

परम्परागत रूप से जिला जनगणना हस्तपुस्तिकाओं को दो भागों में प्रकाशित किया जा रहा है जो कि भाग "अ" तथा "ब" हैं। भाग "अ" को दो भागों में बांटा गया है। अनुभाग I ग्राम निदेशिका समाहित करता है तथा अनुभाग II नगर निदेशिका के आंकड़ों को प्रदर्शित करता है। ग्राम एवं नगर निदेशिकाओं से सम्बन्धित आंकड़ों के संकलन/पूर्ति की जिम्मेदारी राज्य सरकार की है जबकि तकनीकी दिशा निर्देश और आंकड़ों के संकलन हेतु छपे फार्म/अनुसूचियां विश्लेषण तथा प्रकाशन जनगणना कार्य निदेशालय, उत्तर प्रदेश के अन्तर्गत है। भाग "ब" ग्रन्थ में सामान्य आंकड़े प्राथमिक जनगणना सारों के आधार पर ग्राम तथा वार्ड स्तर तक के दिये गये हैं।

इस निदेशालय में आंकड़ों का संग्रहण तथा संकलन श्री विजेन्द्र पाल, निदेशक जनगणना कार्य निदेशालय, उत्तर प्रदेश के निर्देशों एवं मार्ग दर्शन पर उत्तर प्रदेश राज्य की ओर से किया गया है। नियोजन तथा रूप सज्जा का कार्य डा0 के0पी0 इट्टामन पूर्व उप महारजिस्ट्रार (सामाजिक अध्ययन) तथा श्री एम0एम0 दुआ, संयुक्त निदेशक द्वारा सम्पन्न किया गया है। हम उनके अत्याधिक ऋणी हैं। श्री एम0के0 जैन वर्तमान उप महारजिस्ट्रार (सामाजिक अध्ययन) के मार्ग निर्देशन में इस निदेशालय के प्रस्तुत किये गये एक माडल जिले के पाण्डुलिपि पर उनके टिप्पणियों के आधार पर तकनीकी संकलन तथा विश्लेषणात्मक टिप्पणी अंश को प्रस्तुत करने में अन्तिम रूप दिया जा सका है। मैं उनका भी कृतज्ञ हूँ। मानचित्रों की तैयारी में डा0 वी0के0 राय बर्मन पूर्व

उप महारजिस्ट्रार (मानचित्र) ओर श्रीमती मिनाती घोष वर्तमान उप महारजिस्ट्रार (मानचित्र) का दिशा निर्देश प्राप्त हुआ है। तदनुसार यह कार्य निदेशालय के मानचित्र इकाई में किया गया है। मैं श्री ए0आर0 नन्द पूर्व महारजिस्ट्रार, भारत के प्रति अपनी सच्ची कृतज्ञता व्यक्त करता हूँ, जिनके निर्देशन के बिना यह प्रकाशन अस्तित्व में नही आ सकता था।

मैं अपने निदेशालय के उन सभी अधिकारियों /कर्मचारियों को धन्यवाद देता हूँ जिन्होंने आंकड़ों के संग्रह, संकलन तथा विश्लेषण में सहयोग किया है तथा साथ ही सम्बन्धित विभागाध्यक्षों के प्रति भी उनके प्रत्यक्ष एवं अप्रत्यक्ष रूप से प्रदान किये गये सहयोग के लिये जो कि आंकड़ों के संग्रह या आपूर्ति के लिये रहा है।

मुझे उम्मीद है कि आंकड़ों के प्रयोगकर्ता इन प्रकाशनों को अपनी आवश्यकता के अनुरूप पायेंगे।

आर0के0 सिंह
संयुक्त निदेशक

लखनऊ
जून, 1996

PREFACE

In the modern era of planning for developmental schemes, information regarding condition of human resources of an area is of prime consideration not only for determination of suitable strategy of development but also for an assessment of developmental process at mass level. The latter aspect is of considerable importance in view of the fact that huge resources have been pumped into for enhancement of the people while the resultant benefit accrued to them is found to be either unsatisfactory or shaped into a slip-shod example of unproper implementation. In our country the age of planning has heralded during the fiftees and in the beginning of the ninetees we hear a shift in our approach to tackle problems. But whatever is our premises for directing the economy, the knowledge about population dynamics on a regional level is of immense importance. Adhering to the above objective Census Organization being country's sole organization dealing with statistics, has been trying to contribute its share of responsibilities. One of the useful exercise in this connection is the publication of the District Census Handbooks introduced since 1951 Census. This publication is now a regular feature published with some improvements after completion of decennial Censuses.

The fact that out of every six Indians, one is from Uttar Pradesh itself reveals the huge population size of the State. The success of Indian planning efforts therefore largely depends upon being it successful in the State of U.P. It is widely upheld that some of the districts in eastern U.P. are included in areas demarcated as most backward in country. Micro-level (especially district level) approach, should be adopted in planning process to ameliorate the condition of the masses. For the first time the District Census Handbooks data are being presented in both volumes at the C.D. Block level. With a view to educating all by year 2001 A.D. creation of educational infrastructure at primary level has got added impetus. To facilitate district level functionaries sex-wise population in the 0-6 age-group is being presented separately alongwith other details of Primary Census Abstract. This feature would ensure a clear picture of literacy level in a district too. Through these publications, which are a joint effort of the State Government and Census Organization, now more details about workers engaged in various types of economic activities in a district are being shown in the data presented for 1991 Census. We have now stored data in respect of V.D. and

P.C.A. for 1991 Census on the magnetic tapes and floppies. The assistance received in this regard from local NIC Unit of Planning Commission is commendable. The data can now be obtained using nationwide NICNET facilities. It has ensured data users the benefit of computers regarding population figures. In these publications village-wise computer codes are also being indicated for reference. To make still more useful these publications are being provided with usual extra features such as an exhaustive Analytical Note, Important Statistics of the district and some important maps.

These publications are being brought out in two parts viz. part-A and B. Part-A is further divided into two sections. Section I incorporates the Village Directory and Section II contains the Town Directory Statements. The responsibility for collection/supply of data relating to Village and Town Directories is of the State Government while the responsibility of providing technical guidance and printed forms/ schedules for collection of data, its tabulation, analysis and publication rests with the Directorate of Census Operations, U.P. In the Part-B volume general population figures in the form of Primary Census Abstracts are provided upto the village and ward level.

In this Directorate, the data was collected and compiled under the direction of Shri Vijender Paul, erstwhile Director of Census Opeations, Uttar Pradesh on behalf of Uttar Pradesh State. The planning and designing of this publication was carried out by Dr. K.P. Ittaman, former Deputy Registrar General (Social Studies) and Shri M.M. Dua, Joint Director. We are greatly indebted to them. Under the guidance of Shri M.K. Jain the present Deputy Registrar General

(S.S.) the technical compilation and presentation of the "Analytical Note" portion was finalized on the basis of his comments in regard to the draft submitted for a model district from this Directorate. I am thankful to him, guidance in matter of preparation of maps was received from Dr. B.K. Roy, former Deputy Registrar General (Map) and later by Mrs. Minati Ghosh, the present Deputy Registrar General (Map). In the map unit of the Directorate this job was carried out accordingly.

I place my sincere gratitude to Shri A.R. Nanda, the former Registrar General India for his kind direction without which this publication might not have seen the light of the day.

I am thankful to all the officials/officers who have been associated with the collection, compilation and analysis of the data and also to concerned departmental heads for their direct and indirect cooperation extended for collection or supply of data.

In the end, I hope that data users will find these volumes pertinent to their needs.

Lucknow
June, 1996

R.K. SINGH
Joint Director

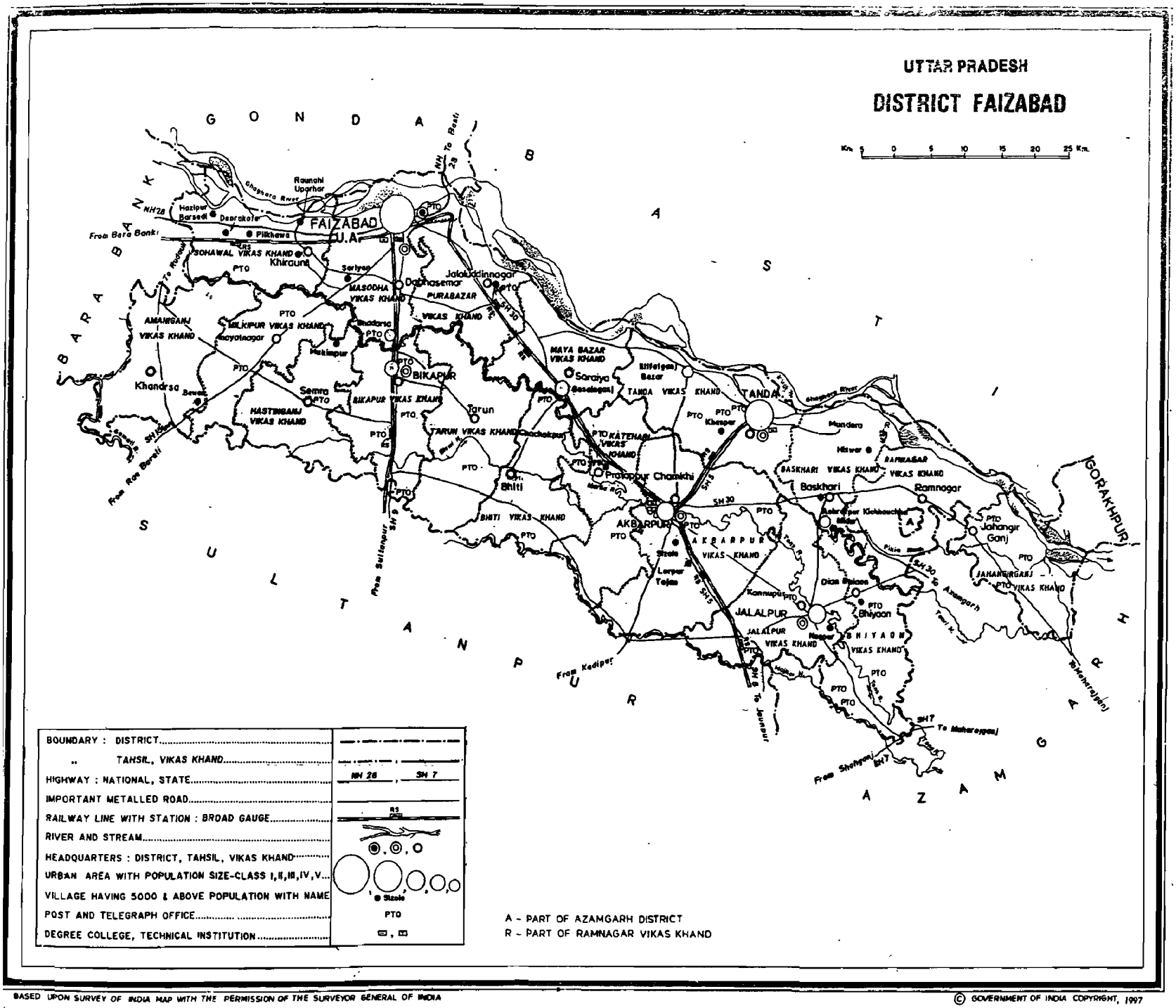

BASED UPON SURVEY OF INDIA MAP WITH THE PERMISSION OF THE SURVEYOR GENERAL OF INDIA

© GOVERNMENT OF INDIA COPYRIGHT, 1997

महत्वपूर्ण आंकड़े
Important Statistics

क्र0सं0 Sl. No.	विवरण Description			उत्तर प्रदेश UTTAR PRADESH	फैजाबाद FAIZABAD
1.	जनसंख्या	योग	व्यक्ति	139112640	2978484
	Population	Total	Persons		
			पुरुष	74037145	1548368
			Males		
			स्त्रियां	65075495	1430116
			Females		
		ग्रामीण	व्यक्ति	111506725	2631261
		Rural	Persons		
			पुरुष	59197326	1360961
			Males		
			स्त्रियां	52309399	1270300
			Females		
		नगरीय	व्यक्ति	27605915	347223
		Urban	Persons		
			पुरुष	14839819	187407
			Males		
			स्त्रियां	12766096	159816
			Females		
2.	1981–91 के दशक में जनसंख्या वृद्धि दर Decennial population growth rate during 1981-1991			25.48	25.01
3.	क्षेत्रफल (वर्ग कि0मी0) Area (Sq. Kms.)			294411.00	4511.00
4.	जनसंख्या घनत्व (प्रति वर्ग कि0मी0)	योग Total		473	660.27

X

महत्वपूर्ण आंकड़े
Important Statistics

क्र0सं0 Sl. No.	विवरण Description		उत्तर प्रदेश UTTAR PRADESH	फैजाबाद FAIZABAD
	Density of population (per Sq.km.)	ग्रामीण Rural	386	596.52
		नगरीय Urban	4927	3471.88
5.	लिंग–अनुपात (प्रति एक हजार पुरुषों पर स्त्रियों की संख्या) Sex Ratio (No. of females per 1000 males)			
	अ– सामान्य A- General	योग Total	879	924
		ग्रामीण Rural	884	933
		नगरीय Urban	860	853
	ब– अनुसूचित जाति B- Scheduled Caste	योग Total	877	943
		ग्रामीण Rural	880	944
		नगरीय Urban	854	920
	स–अनुसूचित जनजाति C- Scheduled Tribe	योग Total	914	-
		ग्रामीण Rural	920	-
		नगरीय	820	-

XI

महत्वपूर्ण आंकड़े
Important Statistics

क्र0सं0 Sl. No.	विवरण Description		उत्तर प्रदेश UTTAR PRADESH	फैजाबाद FAIZABAD
		Urban		
6.	साक्षरता दर (0–6 आयु समूह के बच्चों को निकालकर)			
	Literacy rate (excluding children in age-group 0-6)			
	अ–सामान्य	व्यक्ति	41.60	39.90
	A- General	Persons		
		पुरुष	55.73	55.49
		Male		
		स्त्रियां	25.31	22.97
		Females		
	ब–अनुसूचित जाति	व्यक्ति	26.85	23.58
	B- Scheduled Caste	Persons		
		पुरुष	40.80	38.04
		Male		
		स्त्रियां	10.69	8.23
		Females		
	स–अनुसूचित जनजाति	व्यक्ति	35.70	-
	C- Scheduled Tribe	Persons		
		पुरुष	49.95	-
		Male		
		स्त्रियां	19.86	-
		Females		
7.	कुल जनसंख्या में नगरीय जनसंख्या का प्रतिशत			
	Percentage of urban population to total population			
	अ–सामान्य A- General		19.84	11.66

महत्वपूर्ण आंकड़े
Important Statistics

क्र0सं0 Sl. No.	विवरण Description		उत्तर प्रदेश UTTAR PRADESH	फैजाबाद FAIZABAD
	ब–अनुसूचित जाति		11.79	4.73
	B- Scheduled Caste			
	स–अनुसूचित जनजाति		5.86	-
	C- Scheduled Tribe			
8.	कुल जनसंख्या में प्रतिशत			
	Percentage to total population			
	अ–सामान्य			
	A- General			
	(i) मुख्य काम करने वाले	व्यक्ति	29.73	29.80
	Main workers	Persons		
		पुरुष	49.31	49.17
		Male		
		स्त्रियां	7.45	8.83
		Females		
	(ii) सीमान्तिक काम करने वाले	व्यक्ति	2.47	1.88
	Marginal workers	Persons		
		पुरुष	0.36	0.19
		Male		
		स्त्रियां	4.87	3.70
		Females		
	(iii) काम न करने वाले	व्यक्ति	67.80	68.32
	Non workers	Persons		
		पुरुष	50.32	50.64
		Male		

महत्वपूर्ण आंकड़े
Important Statistics

क्र0सं0 Sl. No.	विवरण Description		उत्तर प्रदेश UTTAR PRADESH	फैजाबाद FAIZABAD
		स्त्रियां Females	87.68	87.47
	ब–अनुसूचित जाति B- Scheduled Caste			
	(i) मुख्य काम करने वाले Main workers	व्यक्ति Persons	32.40	33.93
		पुरुष Male	50.40	51.54
		स्त्रियां Females	11.87	15.25
	(ii) सीमान्तिक काम करने वाले Marginal workers	व्यक्ति Persons	2.89	0.29
		पुरुष Male	0.40	0.26
		स्त्रियां Females	5.74	4.29
	(iii)काम न करने वाले Non workers	व्यक्ति Persons	64.71	51.25
		पुरुष Male	49.20	48.20
		स्त्रियां Females	82.39	80.46
	स–अनुसूचित जनजाति C- Scheduled Tribe			
	(i) मुख्य काम करने वाले Main workers	व्यक्ति Persons	35.91	-

महत्वपूर्ण आंकड़े
Important Statistics

क्र0सं0 Sl. No.	विवरण Description		उत्तर प्रदेश UTTAR PRADESH	फैजाबाद FAIZABAD
		पुरुष Male	51.08	-
		स्त्रियां Females	19.30	-
	(ii) सीमान्तिक काम करने वाले Marginal workers	व्यक्ति Persons	7.51	-
		पुरुष Male	1.96	-
		स्त्रियां Females	13.60	-
	(iii)काम न करने वाले Non -workers	व्यक्ति Persons	56.58	-
		पुरुष Male	46.96	-
		स्त्रियां Females	67.10	-
9.	मुख्य काम करने वालों का वितरण Break-up of Main workers			
	(i) काश्तकार Cultivators	व्यक्ति Persons	22031188	513141
		पुरुष Male	19694430	460272
		स्त्रियां Females	2336758	52869

महत्वपूर्ण आंकड़े
Important Statistics

क्र0सं0 Sl. No.	विवरण Description		उत्तर प्रदेश UTTAR PRADESH	फैजाबाद FAIZABAD
	(ii) खेतिहर मजदूर	व्यक्ति	7833303	189684
	Agricultural Labourers	Persons		
		पुरुष	6095986	131112
		Male		
		स्त्रियां	1737317	58572
		Females		
	(iii) पशुपालन, जंगलात, शिकार, मछली	व्यक्ति	295687	3426
	पकड़ना और फलों के बगीचे,	Persons		
	बगान एवं सम्बन्धित कार्य			
	Livestock, forestry, hunting,	पुरुष	271073	2803
	fishing & plantation orchards	Male		
	& allied activities	स्त्रियां	24614	623
		Females		
	(iv) खनन एवं उत्खनन	व्यक्ति	34598	193
	Mining and quarrying	Persons		
		पुरुष	31596	141
		Male		
		स्त्रियां	3002	52
		Females		
	(v-a) पारिवारिक उद्योग में विनिर्माण	व्यक्ति	997166	17393
	प्रसंस्करण सेवा एवं मरम्मत	Persons		
	Manufacturing, Processing,			
	Servicing & Repairs in	पुरुष	824861	14553

महत्वपूर्ण आंकड़े
Important Statistics

क्र0सं0 Sl. No.	विवरण Description		उत्तर प्रदेश UTTAR PRADESH	फैजाबाद FAIZABAD
	Household Industry	Male		
		स्त्रियां	172305	2840
		Females		
(v-b)	पारिवारिक उद्योग के अतिरिक्त	व्यक्ति	2208369	30513
	विनिर्माण, प्रसंस्करण सेवा एवं मरम्मत	Persons		
	Manufacturing, Processing,			
	Servicing & Repairs in other	पुरुष	2089293	27268
		Male		
	Than Household Industry	स्त्रियां	119076	3245
		Females		
(vi)	निर्माण	व्यक्ति	510520	3489
	Constructions	Persons		
		पुरुष	495686	3055
		Male		
		स्त्रियां	14834	434
		Females		
(vii)	व्यापार एवं वाणिज्य	व्यक्ति	2550858	35854
	Trade & Commerce	Persons		
		पुरुष	2480495	34248
		Male		
		स्त्रियां	70363	1606
		Females		
(viii)	परिवहन, संग्रहण एवं संचार	व्यक्ति	771226	3606
	Transport, Storage &	Persons		
	Communications	पुरुष	763530	3536

महत्वपूर्ण आंकड़े
Important Statistics

क्र0सं0 Sl. No.	विवरण Description		उत्तर प्रदेश UTTAR PRADESH	फैजाबाद FAIZABAD
		Male स्त्रियां	7696	70
	(xi) अन्य सेवायें	Females व्यक्ति	4127887	90348
	Other services	Persons पुरुष	3763427	84359
		Male स्त्रियां	364460	5989
		Females		
10.	अनुसूचित जाति के व्यक्तियों का कुल जनसंख्या में प्रतिशत	व्यक्ति Persons	21.05	23.15
	Percentage of Scheduled Caste Population to total population	पुरुष Male	21.07	22.92
		स्त्रियां Females	21.02	23.40
11.	अनुसूचित जनजाति के व्यक्यिों का कुल जनसंख्या में प्रतिशत	व्यक्ति Persons	0.21	0.00
	Percentage of Scheduled Tribe Population to total population	पुरुष Male	0.20	0.00
		स्त्रियां Females	0.21	0.00
12.	परिवारों की संख्या Number of Households		22377820	476881
13.	आबाद आवासीय मकानों की संख्या		21407433	471593

महत्वपूर्ण आंकड़े
Important Statistics

क्र0सं0 Sl. No.	विवरण Description		उत्तर प्रदेश UTTAR PRADESH	फैजाबाद FAIZABAD
	Number of occupied residential House			
14.	तहसीलों की संख्या		294	5
	Number of tahsils			
15.	सामुदायिक विकास खण्डों की संख्या		884	18
	Number of C.D. Blocks			
16.	न्याय पंचायतों की संख्या		8750	220
	Number of Nyaya Panchayats			
17.	ग्रामों की संख्या	योग	123950	2784
	Number of Villages	Total		
		आबाद	112804	2647
		Inhabited		
		गैर आबाद	11146	137
		Uninhabited		
18.	नगरों की संख्या		753	11
	Number of Towns			

टिप्पणी – जिला जनगणना हस्त पुस्तिका में जहां भी 'सामान्य' शब्द का प्रयोग हुआ है, उसका तात्पर्य है कि उसमें अनुसूचित जातियों /जनजातियों के ऑकड़े सम्मिलित हैं।

Note : The term ' General' indicates total including scheduled caste and scheduled tribe wherever it is used in the District Census Handbook.

जिला जनगणना हस्तपुस्तिका का संक्षिप्त इतिहास

प्रत्येक जनगणना में ग्राम स्तर तक के आंकड़ों को एकत्रित करने एवं प्रकाशित करने की परम्परा रही है। 1941 में "जिला जनगणना सांख्यिकी" शीर्षक के अन्तर्गत ग्राम स्तर के आंकड़े एक पृथक भाग के रूप में प्रकाशित किये गये थे।

1951 में पहली बार जिला जनगणना हस्तपुस्तिका को सारणीयन योजना के अन्तर्गत जिसमें सामान्य जनसंख्या की सारणियां आर्थिक सारणियों, पारिवारिक एवं आयु सम्बन्धी सारणियां, सामाजिक एवं सांस्कृतिक सारणियों और जीवनांक से सम्बन्धित आंकड़े कृषि सम्बन्धी सांख्यिकी, पशुपालन, कृषि यंत्र और उनका उपयोग तथा प्राथमिक पाठशाला से सम्बन्धित आंकड़े विस्तृत रूप से दिये गये थे। इसके साथ ही "जिला जनसंख्या सांख्यिकीय" शीर्षक के अन्तर्गत एक पृथक प्रकाशन निकाला गया था, जिसमें ग्रामीण क्षेत्रों की ग्राम स्तर की तथा नगरीय क्षेत्रों की नगर /वार्ड / मोहल्ला स्तर की केवल जनसंख्या दी गयी थी। इस प्रकार 1951 में आरम्भ की गयी जिला जनगणना हस्तपुस्तिका की श्रृंखला इसके बाद की जनगणनाओं में निरन्तर प्रकाशित की जा रही है। 1961 में जिला जनगणना हस्तपुस्तिका एक खण्ड में प्रकाशित की गयी थी, जिसमें 3 भाग अर्थात भाग "अ", "ब", "स" दिये गये थे। भाग "अ" में जनगणना सारणियां, भाग "ब" में सरकारी सांख्यिकी और भाग "स" में ग्राम निदर्शनी से सम्बन्धित आंकड़े दिये गये थे। आंकड़ा प्रयोक्ताओं की आवश्यकतानुसार जिला जनगणना हस्तपुस्तिका में प्रकाशित विषयवस्तु एवं आंकड़ों का विस्तार समय–समय पर बदलता रहा है। 1971 में यह पृथक–पृथक दो भागों में अर्थात भाग "अ" और "ब" में प्रकाशित की गयी थी। भाग "अ" में ग्राम एवं नगर निदर्शनी दी गयी थी, जबकि भाग "ब" में प्राथमिक जनगणना सार दिया गया था। इस पद्धति का अनुकरण 1981 में भी किया गया था।

1991 में भी जिला जनगणना हस्तपुस्तिका को दो (अलग–अलग) भागों में प्रकाशित किया जा रहा है अर्थात भाग "अ" एवं "ब"। भाग "अ" में मुख्यतः ग्रामों /नगरों की मूल रूप से उपलब्ध सुविधाओं से सम्बन्धित गैर जनगणना सम्बन्धी आंकड़े दिये गये हैं। ग्रामीण क्षेत्रों के लिये भूमि के उपयोग की सांख्यिकीय के साथ ग्राम स्तर के आंकड़े सामुदायिक विकास खण्ड स्तर तक समाविष्ट किये गये हैं, जबकि नगरीय क्षेत्रों के लिये केवल नगर स्तर के आंकड़े दिये गये हैं। जिस सारिणी में ग्राम स्तर के आंकड़े दिये गये हैं, ग्राम निदर्शनी तथा जिस सारिणी में नगर स्तर के आंकड़े दिये गये हैं, वह नगर निदर्शनी कहां गया है। वर्ष 1989–90/1990–91 के गैर जनगणना सम्बन्धित आंकड़ों को 1991 की जनसंख्या जनगणना के लगभग समकालिक माना गया है। भाग "ब" में प्रत्येक ग्राम एवं नगर के लिये उनके वार्डों सहित प्राथमिक जनगणना सार दिया गया है। प्राथमिक जनगणना के लगभग समकालिक माना गया, भाग "ब" में प्रत्येक ग्राम एवं नगर के लिये उनके वार्डों सहित प्राथमिक जनगणना सार दिया गया है। प्राथमिक जनगणना सार में 1991 की जनसंख्या जनगणना की लिंगानुसार जनसंख्या के योग के साथ ही अनुसूचित जाति / अनुसूचित जन जाति की लिंगानुसार जनसंख्या, साक्षर, नौ औद्योगिक वर्गों के अन्तर्गत मुख्यतः करने वाले, सीमान्तिक काम करने वाले और काम न करने वालों के विवरण दिये गये हैं।

1991 की जनगणना में विगत जनगणनाओं की परम्पराओं से भिन्न रूप में एकत्र कर आंकड़े दिये गये हैं। आंकड़ा प्रयोक्ताओं की आवश्यकताओं को ध्यान में रखते हुए, खासकर वे जो विकास की योजनाओं को तैयार करते हैं तथा उनको लागू करते हैं, 1991 की जनगणना हस्तपुस्तिका के भाग "अ" में ग्रामवार आंकड़े सामुदायिक विकास खण्ड के स्तर पर संकलित किये गये हैं, जबकि इसके विपरीत पूर्व की जनगणनाओं में संदर्भित आंकड़े तहसील /ग्राम स्तर पर संकलित किये गये थे। इस प्रकार सामुदायिक विकास खण्ड 1991 की जनगणना के आंकड़ों की प्रमुख इकाई है। ऐसी स्थिति में 1981 के आंकड़ों से 1991 के आंकड़ों की तुलना करने में कुछ कठिनाई हो सकती है। खासकर यह कठिनाई उन मामलों में होगी, जहां सामुदायिक विकास खण्ड की सीमायें तहसील की सीमाओं से भिन्न है।

ग्राम निदर्शनी का क्षेत्र

जैसा कि इस पुस्तिका के शीर्षक से संकेत मिलता है। पूर्व की जनगणनाओं के विपरीत इसमें तहसील स्तर पर ग्रामवार आंकड़ों की अपेक्षा 1991 की जनगणना में ग्राम निदेशिका में जिले के ग्रामीण क्षेत्रों के लिये सामुदायिक विकास खण्ड / ग्राम स्तर के आंकड़े दिये गये हैं। प्रत्येक सामुदायिक विकास खण्ड के ग्रामों की क्रमवार सूची दी गयी है, जिसमें 1991 एवं 1981 की जनगणनाओं में ग्रामों के नाम उनके कोड नम्बरों के साथ हिन्दी /अंग्रेजी वर्णानुक्रम में दिये गये हैं। 1991 के कोड नम्बरों के साथ 1981 के कोड इसलिये दिये गये हैं, ताकि इन दोनों जनगणनाओं में एकत्रित किये गये ग्रामों की पहचान कर आंकड़ों का मिलान किया जा सके।

वह ग्राम जो पूर्णरूप से नगरपालिकाओं, नगर क्षेत्रों एवं छावनी में मिलाये गये हैं, उन्हें ग्राम निदेशिका की सूची में सम्मिलित नहीं किया गया है। जो ग्राम आंशिक रूप से नगरीय क्षेत्र में मिल गया है, उसके ग्रामीण भाग को स्वतंत्र राजस्व ग्राम मानकर उसके लिये ग्राम निदेशिका में ऑकड़े दिये गये हैं।

यद्यपि वे ग्राम जिन्हें नगर समूह या नगर की अपवृद्धि माना गया है, वे ग्राम निदेशिका में सूचीवद्ध तो है, परन्तु इन ग्रामों के आगे आंकड़े नहीं दिये गये हैं। इस तथ्य को स्पष्ट करने के लिये उस ग्राम के आगे नगर की अपवृद्धि इंगित किया गया है। ऐसे समस्त ग्राम प्राथमिक जनगणना सार में बिना उनके आंकड़े प्रस्तुत किये प्रति संदर्भ के लिये सूचीबद्ध किये गये हैं। गैर आवाद या जन शून्य ग्रामों को सूचीबद्ध तो किया गया है, परन्तु ग्रामों के क्षेत्र को छोड़कर ग्राम निदेशिका में अन्य सूचनायें नहीं दी गयी हैं। ऐसे ग्रामों के आगे उनका गैर आबाद या जन शून्य होना इंगित किया गया है।

ग्राम निदेशिका में ग्राम के विषय में आधार भूत सूचनायें दी गयी हैं, इन आंकड़ों को निम्न वर्गों में वर्गीकृत किया गया है :–

1.	जनसंख्या एवं परिवार	स्तम्भ 4
2.	सुविधायें	स्तम्भ 5 से 10
3.	अन्य अवस्थापना सुविधायें आदि	स्तम्भ 11 से 13
4.	ग्राम की कुल भूमि के उपयोग सम्बन्धी सूचनायें	स्तम्भ 3और 14–18

1. जनसंख्या एवं परिवार

1991 की जनगणना के अनुसार प्रत्येक ग्राम के लिये स्तम्भ 4 में 1 मार्च, 1991 के सूर्योदय की जनसंख्या को दिया गया है, परिवारों की संख्या कोष्ठकों में दी गयी है।

2. सुविधायें

भारत के महारजिस्ट्रार कार्यालय द्वारा निर्धारित नीति के अनुसार यदि गांव में कोई सुविधा उपलब्ध है तो इस सुविधा की किस्म को कोड के द्वारा दर्शाया गया है। यदि सुविधा उपलब्ध नहीं है तो डैश लगाया गया है तथा उस निकटतम स्थान का नाम व दूरी कोष्ठक में दा गयी है, जहां सुविधा उपलब्ध है। यदि वास्तविक दूरी ज्ञात नहीं है तो उसे परिसर के अनुसार दिखाया गया है। इस प्रयोजन हेतु आंकड़ों को प्रस्तुत करने के लिये तीन परिसर बनाये गये हैं। ये परिसर हैं (अ) पांच किलो मीटर से कम को (–5) से इंगित किया गया है, (ब) 5–10 किलोमीटर को (5–10) से और (स) 10 किलोमीटर और उससे अधिक (10+) से।

नगर निदर्शनी का क्षेत्र

नगर निदेशिका में जिले के सभी नगर दिये गये हैं। नगरों को अंग्रेजी के वर्णानुक्रम में रखा गया है। आंकड़े सात क्रमांकित विवरणिकाओं में I से IV अ, V और VI में दिये गगे हैं।

नगरों को सूचीबद्ध करने के लिये निम्न पद्धति अपनायी गयी है :–

(I) वे सभी नगर जिनकी सांविधिक प्रा0 स्थिति स्पष्ट है और जो किसी नगर समूह के भाग नहीं हैं, उन्हें नगरों की वर्णानुक्रम सूची में एक बार सूचीबद्ध किया गया है।

(II) सभी स्वतंत्र सांविधिक प्रस्थापित वाले नगरों को जो नगर समूह के भाग हैं, एक बार वर्णानुक्रम नगरों की सूची में तथा दूसरी बार सम्बन्धित नगर समूह के मुख्य नगर के अन्तर्गत, यद्यपि आंकड़े केवल मुख्य नगर के अन्तर्गत ही दिये गये हैं। वर्णानुक्रम नगर की सूची के अन्तर्गत ऐसे नगरों के आगे एक टिप्पणी दी गयी है कि वे किस नगर समूह के भाग हैं।

(III) नगर की अपवृद्धियां जो स्वयं में पूर्ण नगर नहीं मानी गयी हैं, उन्हें निदेशिका के मुख्य भाग में नहीं दिया गया है। मुख्य नगर के जिन नगरों में अपवृद्धियां उन नगरों के नाम के आगे (*) संकेत का चिन्ह लगाकर उन्हें नगर की अपवृद्धि इंगित किया गया है।

(IV) जनगणना नगरों को भी निदेशिका के मुख्य भाग में सूचीबद्ध किया गया है। यह वे नगर है जो सांविधिक प्रास्थिति के नहीं हैं, परन्तु जनगणना प्रयोजन के लिये उन्हें नगर माना गया है।

जिलों की नगर निदेशिकायें नगरों के स्तर एवं वृद्धि दर, इतिहास, स्थिति एवं नगर के भौतिक स्वरूप, 1988–89 में नगरपालिका की वित्तीय स्थितियां 1989 तक की नागरिक एवं अन्य उपलब्ध सुविधायें (अधिसूचित मलिन बस्तियों को भी), स्वास्थ्य, शैक्षिक, मनोरंजनात्मक और सांस्कृतिक सुविधायें और व्यापार वाणिज्य, उद्योग और बैंकों से सम्बन्धित कार्यकलाप भी प्रस्तुत करती है। इसी प्रकार 1901 से 1991 तक की नगरों की जनसंख्या एवं वृद्धि दर, 1991 का घनत्व, 1971, 1981 एवं 1991 की जनगणनाओं का लिंगानुपात, नगरों में वर्षा एवं तापमान, जिलों के नगरों की आय एवं व्यय, सड़कों की लम्बाई, मल जल निस्तारण की पद्धति, शौचालयों की संख्या, शौच के निस्तारण की पद्धति, जल आपूर्ति की स्थिति और विद्युतीकरण, दूरभाष संयोजनों की संख्या, चिकित्सालयों की संख्या, महाविद्यालय, सिनेमा आदि तथा बैंकों की संख्या के साथ ही आयात–निर्यात की वस्तुएं आदि को सुस्पष्ट रूप से जिलों की नगर निदेशिकाओं के अधिकांश विवरणिकाओं में दिया गया है।

ग्राम निदर्शनी में प्रयुक्त किये गये कोडों का स्पष्टीकरण

उपलब्ध सुविधाओं के लिये निम्नलिखित पैराओं मे दिये गये कोड अपनाये गये हैं।

(I) शैक्षिक सुविधायें (स्तम्भ–5)

ग्राम में उपलब्ध शैक्षिक संस्थाओं की किस्म को निम्नांकित कोडों द्वारा दिखाया गया है। इस प्रकार प्रत्येक संस्थाओं की संख्या कोष्ठक में दी गयी है :–

प्राइमरी या प्राथमिक स्कूल, नर्सरी स्कूल, किन्डर गार्टेन, बाल बिहार, पूर्व आधारिक, पूर्व प्राइमरी, जूनियर आधारिक	P
सीनियर बेसिक स्कूल, जूनियर हाईस्कूल, मिडिल स्कूल	M
मैट्रिकुलेशन या सेकेण्ड्री या हाईस्कूल,	H
हायर सेकेण्ड्री, इण्टरमीडिएट कालेज, पूर्व विश्वविद्यालय	PUC
कालेज (स्नातक स्तर तथा उससे ऊपर)	C
औद्योगिक स्कूल	I
प्रशिक्षण स्कूल	TR
प्रौढ़ साक्षरता कक्षा /केन्द्र	AC
अन्य शैक्षिक संस्थाएं	O

(II) चिकित्सा सुविधायें (स्तम्भ–6)

ग्राम में उपलब्ध चिकित्सा सुविधाओं को निम्न कोडों द्वारा दिया गया है। ग्राम में स्थित प्रत्येक ऐसी संस्थाओं या इस प्रकार की सेवा करने वालों की संख्या कोष्ठक में दी गयी है :–

चिकित्सालय	H
मातृ एवं बाल कल्याण केन्द्र	MCW
प्रसूति गृह	MH
बाल कल्याण केन्द्र	CWC
प्राथमिक स्वास्थ्य केन्द्र	PHC
स्वास्थ्य केन्द्र	HC
प्राथमिक स्वास्थ्य उपकेन्द्र	PHS
औषधालय	D
परिवार कल्याण केन्द्र	FPC
टी0बी0 क्लीनिक (क्षय रोग चिकित्सालय)	TB

नर्सिंग होम (उपचार गृह)	NH
रजिस्टर्ड प्राइवेट चिकित्सक	RP
आर्थिक सहायता प्राप्त चिकित्सक	SMP
सामुदायिक स्वास्थ्य कर्मचारी	CHW
सामुदायिक स्वास्थ्य गाइड	CHG
अन्य	O

(III) पीने का पानी (स्तम्भ–7)

ग्राम में उपलब्ध पीने के पानी की आपूर्ति–स्रोतों को निम्न कोडों से दिखाया गया है:–

नल का पानी	T
कुएं का पानी	W
तालाब का पानी	TK
नलकूप का पानी	TW
हैण्ड पम्प	HP
नदी का पानी	R
झरने का पानी	F
नहर का पानी	C
झील का पानी	L
श्रोत का पानी	S
नालों का पानी	N
अन्य	O
सूचना अनुपलब्ध	NA

(IV) डाक व तार (स्तम्भ–8)

ग्राम में उपलब्ध डाक व तार सुविधाओं को निम्न कोडों द्वारा दिखाया गया है :–

डाक घर	PO
डाक व तार घर	PTO
तार घर	TO
टेलीफोन संयोजन	Phone

(V) बाजार के दिन (स्तम्भ–9)

यदि बाजार सप्ताह में एक दिन या सप्ताह में दो दिन लगता है, तो जिस दिन या दिनों में बाजार लगता है, उस दिन या दिनों को लिखा गया है। दिनों के नाम रविवार, सोमवार, मंगलवार, बुद्धवार, गुरुवार, शुक्रवार और शनिवार से प्रदर्शित किये गये हैं। यदि गांव में बाजार पाक्षिक या माहवार लगता है तो उसे भी दिया गया है तथा इसे माहवार/पाक्षिक लिख कर स्पष्ट किया गया है।

(VI) संचारं (स्तम्भ–10)

बस स्टाप	BS
रेलवे स्टेशन	RS
जल मार्ग	NW

(VII) गांव में जाने के लिये मार्ग (स्तम्भ–11)

गांव में जाने वाले मार्गों को निम्न कोडों द्वारा दिखाया गया है :–

पक्की सड़क	PR
कच्ची सड़क	KR
नदी जल मार्ग	NR
पैदल रास्ता	FP
नहर जल मार्ग	NC
जल मार्ग (नदी, नहर, झील आदि)	NW

(VIII) निकटतम नगर (स्तम्भ–12)

ग्राम से निकटतम नगर का नाम दिया गया है, और इसकी दूरी को कोष्ठक में किलोमीटर में दिखाया गया है।

(IX) विद्युत आपूर्ति (स्तम्भ–13)

ग्राम में विद्युत आपूर्ति की उपलब्धता को निम्न कोडों द्वारा दिखाया गया है :–

घरेलू प्रयोजन के लिए विद्युत	ED
कृषि कार्य हेतु विद्युत	EAG
अन्य प्रयोजनों जैसे औद्योगिक, व्यवसायिक आदि के लिये विद्युत	EO
उपर्युक्त सभी प्रयोजनों के उपभोग हेतु विद्युत	EA

(X) भूमि उपयोग सम्बन्धी आंकड़े गांव का क्षेत्र (स्तम्भ–3)

गांव का क्षेत्र गांव अभिलेखों के आधार पर है।

भूमि उपयोग का वर्गीकरण

भूमि उपयोग सम्बन्धी आंकड़ों का वर्गीकरण निम्नलिखित है :–

1. वन
2. कृषि हेतु अनुपलब्ध
   - 2.1 गैर कृषि कार्यों के उपयोग में लाई गई भूमि
   - 2.2 बंजर और कृषि अयोग्य भूमि
3. पड़त को छोडकर अन्य न जोती गई भूमि
   - 3.1 स्थाई और अन्य चरागाह
   - 3.2 विविध वृक्षों एवं उद्यानों में क्षेत्र जो कि शुद्ध बोये गये क्षेत्र में सम्मिलित नहीं हैं।
   - 3.3 कृषि योग्य बंजर भूमि
4. पड़त भूमि
   - 4.1 वर्तमान पड़त
   - 4.2 अन्य पड़त
5. बोया गया वास्तविक क्षेत्र

ग्राम निदेशिका में भूमि उपयोग आंकड़ों को मानक वर्गीकरण में प्रस्तुत नहीं किया गया है। यद्यपि वर्गीकरण की एक दूसरे से पहचान निम्नलिखित से की जा सकती है :–

ग्राम निर्दनी	मानक वर्गीकरण (वर्ग के क्रम के साथ)
1. वन (स्तम्भ –14)	वन (1)
2. श्रोत से सिंचित (स्तम्भ–15)	वास्तविक बोया गया क्षेत्र
3. असिंचित (स्तम्भ–16)	पड़त भूमि (4.1+4.2)
4. कृषि योग्य बंजर भूमि (स्तम्भ–17)	1. स्थायी एवं अन्य चारागाह (3.1) 2. विविध फसलों आदि से संबन्धित (3.2) 3. कृषि योग्य बंजर भूमि (3.3)
5. कृषि हेतु अनुपलब्ध भूमि (स्तम्भ–18)	1. कृषि के अतिरिक्त अन्य उपयोग में लाई गई भूमि (2.1) 2. बंजर एवं कृषि के अयोग्य भूमि (2.2)

सिंचाई के श्रोत

वास्तविक सिंचित क्षेत्र के सिंचाई श्रोतों को निम्न कोडों द्वारा दिया गया है :–

सरकारी नहर	GC
कुऑ (बिना विद्युत)	W

प्राइवेट निजी नहर	PC
कुऑ (बिजली युक्त)	WE
नलकूप (बिना विद्युत)	TW
नलकूप (बिजली युक्त)	TWE
तालाब	TK
नदी	R
झील	L
झरना	WF
अन्य	O
योग	T

नगर निदेशिका में प्रयुक्त कोडों का स्पष्टीकरण

नगर निदेशिका में प्रयोग की गयी महत्वपूर्ण संकल्पनाओं की व्याख्या निम्न पैरों में की गयी हैं :–

नगर की श्रेणी (विवरण 1 स्तम्भ–2)

जनसंख्या आकार के अनुसार नगरों को निम्नलिखित छः श्रेणियों में वर्गीकृत किया गया है :–

जनसंख्या			श्रेणी
1,00,000	और	अधिक	I
50,000	–	99,999	II
20,000	–	49,999	III
10,000	–	19,999	IV
5,000	–	9,999	V
5,000	से	कम	VI

नागरिक प्रशासन (विवरण I स्तम्भ–2)

नगर के नागरिक प्रशासन की प्रास्थिति को निम्न कोडों द्वारा दिया गया है :–

नगर महापालिका /महापालिका	M.Crop.
नगरपरिषद	M.B.
छावनी बोर्ड /छावनी	C.B.
अधिसूचित क्षेत्र / अधिसूचित क्षेत्र समिति	N.A.C.

नगर क्षेत्र समिति	T.C.
जनगणना नगर	C.T.

सामुदायिक विकास खण्ड का नाम (विवरण I स्तम्भ–5)

उपर्युक्त सामुदायिक विकास खण्ड में जनगणना नगर का पता लगाने हेतु सामुदायिक विकास खण्ड का नाम दिया गया है।

सड़कों की लम्बाई (विवरण IV स्तम्भ–6)

प्रत्येक शहर की कुल सड़कों की लम्बाई निम्न कोडों द्वारा दी गयी है :–

पक्की सड़क	PR
कच्ची सड़क	KR

मल/जल निस्तारण पद्धति (विवरण IV एवं IV अ स्तम्भ–7)

मल निस्तारण एवं नालियों की प्रणाली निम्न कोडों द्वारा दी गयी है :–

मल निस्तारण	S
खुली नालियां	OSD
बंद नालियां	BSD
सिल्क ड्रेन	SD
होदी प्रणाली	CD
गड़ढा प्रणाली	PT

पद्धतियों को एक के बाद दूसरी उनके महत्व के क्रमानुसार कोडों द्वारा अंकित किया गया है।

मल निस्तारण पद्धति (विवरण IV एवं IV अ स्तम्भ–11 और 12)

मल निस्तारण की विभिन्न पद्धतियों को निम्न कोडों द्वारा अंकित किया गया है :–

शिरोभार (सिर पर लादना)	HL
टोकरियों द्वारा	B
पहियेदार ठेला	WB
सेप्टिक टैंक शौचालय	ST
मल निस्तारण	S

दो पद्धतियों को उनके महत्व के अनुसार एक के बाद दूसरी पद्धति को कोडों द्वारा दिया गया है :–

संरक्षित जलापूर्ति (विवरण IV स्तम्भ–12 और 13)

संरक्षित जलापूर्ति की पद्धतियों /श्रोतों के लिये निम्नलिखित कोडों का प्रयोग किया गया है:–

(अ) जलापूर्ति के श्रोत (स्तम्भ–12)

नलकूप /हैण्डपम्प का पानी	TW
नल का पानी	T
कुएं का पानी	W
टैंक का पानी	TK

(ब) संचय पद्धति (स्तम्भ–13)

उपरला टैंक	OHT
सर्विस जलाशय	SR
नदी से छानकर	RG
सछिद्र पम्पिंग पद्धति	BWF
प्रेशर टैंक	PT

अग्निशमन सेवा (विवरण IV स्तम्भ 14)

यदि कस्बे के अन्दर अग्निशमन सेवा उपलब्ध है तो 'हॉं' दिया जाना है यदि यह सुविधा नगर के अन्दर उपलब्ध नहीं है तो उसी जिले के निकटतम स्थान का नाम या जिले के बाहर का नाम जहां अग्निशमन सेवा उपलब्ध है, दिया गया है।

चिकित्सा सुविधायें (विवरण V स्तम्भ–4 एवं 5)

चिकित्सा सुविधाओं के लिये निम्नलिखित कोडों का प्रयोग किया गया है :–

चिकित्सालय	H
औषधालय	D
परिवार नियोजन केन्द्र	FPC
स्वास्थ्य केन्द्र /प्राथमिक स्वास्थ्य केन्द्र / प्राथमिक उप केन्द्र / प्राथमिक स्वास्थ्य इकाई आदि	HC
टी0बी0 क्लीनिक	TB
नर्सिंग होम (उपचार गृह)	NH
अन्य	O

विभिन्न चिकित्सा पद्धतियों के अनुसार निम्नलिखित पद्धति को अपनाया गया है :–

आयुर्वेदिक	A
होम्गोपैथिक	Hom.
यूनानी	U

यदि उपर्युक्त कोडों में से कोई नहीं दिया गया है तो चिकित्सा की एलोपैथिक पद्धति को दर्शाता है।
चिकित्सा पद्धति और संस्थाओं की संख्या चिकित्सा संस्थाओं को प्रदर्शित करने वाले कोड के साथ दी गयी है। उदाहरण के लिये कोड H(A-2), D(HOM.2, U-1) क्रमशः बताते हैं कि यहां एक आर्युवेदिक और 2 एलोपैथिक कुल तीन तथा D(HOM.2, U-1) बताता है कि यहां दो होम्योपैथिक और एक यूनानी औषधालय है।
स्तम्भ 5 में प्रत्येक संस्था में बिस्तरों की संख्या दी गयी है।
शैक्षिक सुविधायें (विवरण V स्तम्भ–6 एवं 9)
(I) कला, विज्ञान और वाणिज्य महाविद्यालय जो स्नातक स्तर या उससे ऊपर शिक्षा प्रदान करते हैं
उनके लिये निम्न कोड दिये गये हैं :–

केवल कला	A
केवल विज्ञान	S
केवल वाणिज्य	C
केवल कला एवं विज्ञान	AS
केवल कला एवं वाणिज्य	AC
केवल कला, विज्ञान एवं वाणिज्य	ASC
विधि	L
विश्वद्यिालय	U
अन्य	O

(II) मान्यता प्राप्त आशुलिपि, टाइप सीखने की संस्थायें और अन्य व्यवसायिक प्रशिक्षण और संस्थान (विवरण V स्तम्भ–10)
इन संस्थाओं को निम्न कोड दिये गये हैं :–

आशुलिपि	SH
टंकण	TYPE
आशुलिपि एवं टंकण	SH.,TYPE
अन्य	O

(III) हायरसेकेण्ड्री/इण्टरमीडिएट/यूनिवर्सिटी/जूनियर विद्यालय स्तर/सेकेन्ड्री/मैट्रिकुलेशन/
जूनियर सेकेन्ड्री और मिडिल स्कूल एवं प्राइमरी स्कूल (विवरण V स्तम्भ 11–14)
कक्षा V तक के विद्यालय को प्राथमिक विद्यालय माना गया है। कक्षा VIII तक के विद्यालय को जूनियर सेकेण्ड्री या मिडिल स्कूल, कक्षा X तक का विद्यालय मैट्रिकुलेशन या सेकेण्ड्री या हाईस्कूल माना गया है।

कक्षा XI या XII के स्कूलों या विद्यालयों को हायर सेकेण्ड्री/इण्टरमीडिएट/प्री–यूनिवर्सिटी /जूनियर विद्यालय की श्रेणी में रखा गया है।

संयुक्त विद्यालय जैसे प्राइमरी कक्षाओं के साथ मिडिल स्कूल या मिडिल कक्षाओं के साथ सेकेण्ड्री स्कूल को भी क्रमशः प्राइमरी या मिडिल स्कूल में सम्मिलित किया गया है। उदाहरणार्थ दो प्राइमरी स्कूल और एक मिडिल स्कूल प्राइमरी कक्षाओं के साथ प्राइमरी स्कूलों की संख्या 3 दी गयी है, जबकि तीन शैक्षिक संस्थाओं के होते हुए मिडिल स्कूल मात्र एक हैं। इसी प्रकार सेकेण्ड्री या हायर सेकेण्ड्री स्कूलों की स्थिति भी इंगित की गयी है।

यदि एक से अधिक शैक्षिक संस्थायें हैं तो उनकी संख्या कोष्ठक में लिखी गयी है।

यदि नगर में शैक्षिक सुविधा उपलब्ध नहीं हैं तो जिले के निकटतम स्थान या जिले के बाहर दूसरे जिले जहां इस प्रकार की सुविधा उपलब्ध हैं उसका नाम अंकित किया गया है। नगर से इस स्थान की दूरी कोष्ठक में किलोमीटर में लिखी गयी है।

मनोरंजन और सांस्कृतिक सुविधायें अध्ययन कक्ष सहित सार्वजनिक पुस्तकालय (विवरण V स्तम्भ–20)

निम्न कोडों का प्रयोग किया गया है :–

सार्वजनिक पुस्तकालय	PL
अध्ययन कक्ष	RR

BRIEF HISTORY OF THE DISTRICT CENSUS HANDBOOK

There has been a tradition of collecting and publishing village level data at each Census. In 1941 village level statistics were published in separate volumes under the title "DISTRICT CENSUS STATISTICS".

In 1951 the District Census Handbook was brought out for the first time with enlarged tabulation plan containing general population tables, economic tables, household and age tables, social and cultural tables and data relating to vital statistics, agricultural statistics, livestock, agricultural machinery and implements and primary schools. Besides, a separate publication was also brought out under the title DISTRICT POPULATION STATISTICS having only population figures at village level for rural areas and at town/ward/mohalla level for urban areas. Thus the series of DCH publication which started in 1951 continued to be published in each consecutive Census thereafter. In 1961, DCH was published in a single volume containing 3 parts viz. Part A, B and C. Part A contained Census tables, part B related to official statistics and in part C Village Directory data was presented. Thus both content and coverage of data in DCH publication has been changing from time to time according to requirements of the data users. In 1971 it was published in two separate volumes viz., part A and B, Part A volume contained Village and Town directories while in part B volume Primary Census Abstract was presented. This pattern was followed in 1981 as well.

Like wise in 1991 also DCHs are being published in two separate volumes viz., Part A and B. Part A volume contains mainly non-census data on basic amenities available in villages/towns. Village level data alongwith land use statistics have been aggregated at community development block level while for urban areas only town level data have been presented. The tables containing village level data is called Village Directory and the tables containing town level data is called town directory. The non-census data which relate to year 1989-90/1990-91 are almost synchronous with 1991 population census. Part B volume contains Primary Census Abstract (PCA) for each village and town alongwith their wards. The PCA gives sex wise total population as returned by population census of 1991 with sex-wise details in respect of Scheduled Caste/Scheduled Tribe, Literates, Main workers by nine industrial categories, Marginal workers and Non-workers.

In 1991 Census, there is, a departure from the traditional way of presentation of data. Keeping in view the requirement of the data users, basically those who are involved with the preparation and execution of development plans, the village-wise data have been aggregated at C.D. block level for Part A volume as well in 1991 as against tahsil/ village level presentation at previous censuses. Thus C.D. block is the main unit of presentation of data in 1991 Census, Hence, there may be some difficulty in comparing tahsil level information presented for 1981 Census with that of 1991, specially in those cases where C.D. block boundaries are not co-terminus with tahsil boundary.

SCOPE OF VILLAGE DIRECTORY

The village directory as the title connotes presents information pertaining to rural areas of the district at C.D. block / village level as against traditional pattern of presenting villages-wise information at tahsil level in previous Census. For each C.D. block a list of villages serialised by Hindi/English alphabetical order alongwith their location code numbers of 1991 and 1981 censuses has been presented. The rationale of giving 1991 location code alongwith 1981 location code is to facilitate the identification of village for matching information collected at each Census.

The villages which have been wholly merged in Municipal Boards, Town Areas or Cantonments have not been included in the list. In case of partly merged villages, the remaining rural part of the villages has been treated as independent revenue village and the data have been presented for such villages in the Village Directory.

However, the villages treated as an outgrowth of an Urban Agglomeration or town are listed in the Village directory but no data are presented against the name of these villages in the Village Directory. The fact that a village is an outgrowth of town is indicated against the name of such village. All these villages are listed in the Primary Census Abstract (rural) without presenting their data for providing cross references, Uninhabited or de-populated villages are listed but only area of the village and land use pattern is given. A note against such a village indicates the state of its being depopulated or uninhabited.

The village directory brings out some basic information about a village. These data can broadly be classified into the following categories :-

1.	Population and households	Col.4
2.	Amenities	Cols. 5 to 10
3.	Other infrastructural facilities etc.	Cols. 11 to 13
4.	Total area of the village land use pattern	Cols. 3 and 14-18

1. POPULATION AND HOUSEHOLD

The population of each village as on sun-rise of March 1991, enumerated at the 1991 Census is given in column alongwith number of households in brackets.

2. AMENITIES

If an amenity is available within the village, the kind of amenity available is indicated by the code(s) prescribed by the office of the Registrar General, India. If not available dash (-) is indicated and the distance is indicated in ranges. For this purpose three ranges of distance have been formed for presentation of data. These are : (a) below 5 kms. indicated by (-5), (b) 5-10 kms. indicated by (5-10) and (c) 10 kms. and above indicated by (10+).

SCOPE OF TOWN DIRECTORY

The Town Directory covers all the towns in a district. The towns are arranged by English alphabetical order. The data are presented in seven statements serially numbered I to IVA, V and VI.

The following mode of listing of towns has been followed :-

(i) All the towns having statutory status which are not part of an Urban Agglomeration are listed once in the alphabetical arrangement of the towns.

(ii) All the towns which are part of an Urban Agglomeration and enjoy independent status of a statutory town are listed twice in the alphabetical arrangement of the towns as well as under the main town of an Urban Agglomeration. However, the data are presented separately only once under the main UA. In alphabetical arrangement a note is given against such towns that they are part of such and such Urban agglomeration.

(iii) The outgrowth(s) of a town which do not qualify themselves for being treated as independent town are not listed in the main body of the Directory. Against name/names of the town having outgrowth(s) an asterisk (*) has been placed to indicate that the town has outgrowth(s).

(iv) Census towns are also listed in the body of Directory. These are the towns which do not enjoy statutory status but are declared towns for the purpose of population census.

Town Directories of the districts give an account of status and growth history of towns, location and physical aspects of the towns. Municipal finances during 1988-89, civic and other amenities upto 1989 (as well in notified slums), medical, educational, recreational and cultural facilities by year 1989 and trade commerce, industry and banking activities in year 1989. In this way population and growth rates of towns from 1901 to 1991, density in 1991, sex-ratios during 1971, 1981 and 1991 censuses, rainfall and temperature of the towns, receipts and expenditure in the towns of the district, road length, system of sewerage, number of latrines, method of disposal of night soil, water supply position and electrification, number of telephone connections, number of hospitals, colleges, cinemas etc. and number of banks as well as commodities of imports and exports are enumerated vividly in various statements relating to the town directories of the districts.

EXPLANATION OF THE CODES USED IN THE VILLAGE DIRECTORY

The codes used for depicting amenities are explained in the following paras:-

(1) Educational Amenities (Col.5)

The type of educational institutions located within the villages is represented by the following codes, the number of each of such an institution is given within brackets:-

Primary or Elementary School, Nursery School, Kindergarten, Pre-basic, pre-primary, Junior basic.	P
Senior Basic School, Junior High School, Middle School	M
Matriculation or Secondary, High School	H
Higher Secondary, Intermediate College, Pre-university.	PUC
College, (Graduate level and above)	C
Industrial School	I
Training School	TR
Adult Literacy Class /Centre	AC
Other Educational Institutions	O

(II) Medical Amenities (Col. 6)

The availability of medical facilities within the village is indicated by the following codes. The number of institutions located within the village(s) or serving practitioners is given within brackets :-

Hosptial	H
Maternity & Child Welfare Centre	MCW
Maternity Home	MH
Child Welfare Centre	CWC
Primary Health Centre	PHC
Health Centre	HC
Primary Health Sub Centre	PHS
Dispensary	D

Family Planning Centre	FPC
T.B. Clinic	TB
Nursing Home	NH
Registered Private Practitioner	RP
Subsidised Medical Practitioner	SMP
Community Health Worker	CHW
Community Health Guide	CHG
Others	O

(III) Drinking Water (Col.7)

The sources of potable drinking water supply available within the village are denoted by the following codes:-

Tap water	T
Well water	W
Tank water	TK
Tube-well water	TW
Hand Pump	HP
River water	R
Fountain	F
Canal	C
Lake	L
Spring	S
Nallah	N
Others	O
Information not available	NA

(IV) Post and Telegraph (Col. 8)

The post and telegraph facilities available within the villages are indicated by the following codes :-

Post Office	PO
Post & Telegraph Office	PTO
Telegraph Office	TO
Telephone Connection	Phone

(V) **Day or days of the market / hat (Col.9)**

If a weekly or bi-weekly market is held within the village, the name of day or days on which it is held is indicated. The days are indicated by abbreviations viz. Sunday, Monday, Tuesday, Wednesday, Thursday, Friday and Saturday. If a market is held fortnightly or monthly in a remote village, the fact is clearly brought out by indicating monthly / fortnightly.

(VI) **Communication (Col. 10)**

If a bus stop or railway station is located within the village or is served by navigable water range, the following codes have been used to indicate the kind of facilities available within the villages: -

Bus Stop	BS
Railway Station	RS
Navigable water ways	NW

(VII) **Approach to the village (Col. II)**

The approach to the villages is represented by the following codes:-

Pucca Road	PR
Kachcha Road	KR
Navigable River	NR
Foot Path	FP
Navigable Canal	NC
Navigable water way (including river, canal, lake water	NW

(VIII) **Nearest town (Col. 12)**

The name of the nearest town to a village is indicated and the distance is given in Kilometres within bracket.

(IX) **Power Supply (Col. 13)**

The following codes are used for the power supply available within the village:-

Electricity for domestic purpose	ED
Electricity for Agriculture	EAG
Electricity for other like industrial, commercial etc.	EO
Electricity for all purpose listed above	EA

(X) **Land use Data**

Area of the village (Col.3)

The area of the village is based on village records.

Land use classification : The standard classification of land use data is given below :-

1. **Forest**
2. **Not available for cultivation**
   - 2.1 Land put to non-agricultural uses.
   - 2.2 Barren and uncultivable lands
3. **Other uncultivated lands excluding fallow lands**
   - 3.1 Permanent pastures and other grazing lands.
   - 3.2 Land under miscellaneous tree crops and groves not included in the net area sown.
   - 3.3 Culturable Waste.
4. **Fallow-lands**
   - 4.1 Current fallows
   - 4.2 Other fallows
5. **Net area sown**

There is a departure from the standard classification in presentation of land used in village directory. However, both classifications are identifiable with each other as given below :-

Village Directory	**Standard classification (with Sl. No. of category)**
1. Forest (Col. 14)	Forest (1)
2. Irrigated by sources (Col.15)	Net area sown plus
3. Unirrigated (Col. 16)	Fallow-lands (4.1 + 4.2)
4. Culturable waste (Col. 17)	1. Permanent pastures and other grazing lands (3.1) 2. Land under miscellaneous crops etc. (3.2) 3. Culturable waste (3.3)
5. Area not available for cultivation (Col.18)	1. Land put to non agricultural uses (2.1) 2. Barren and uncultivable lands (2.2)

Irrigation by sources

The sources of net irrigated area are represented by the following code:-

Government Canal	GC
Well (without electricity)	W
Private Canal	PC
Well (with electricity)	WE
Tube-well (without electricity)	TW
Tube-well (with electricity)	TWE
Tank	TK
River	R
Lake	L
Waterfall	WF
Others	O
Total	T

EXPLANATION OF THE CODES USED IN THE TOWN DIRECTORY

The important concepts used in the Town Directory are discussed in the following paras:-

Class of Town (Statement 1 col.2)

The towns are classified into the following six groups by population size criterion :-

Population	Class
1,00,000 and above	I
50,000-99,999	II
20,000-49,999	III
10,000-19,999	IV
5,000-9,999	V
Below 5,000	VI

Civic Administration (Statement 1 col.2)

The civic administration status of a town is indicated by codes explained below: -

Municipal Corporation /Corporation	M.Corp.
Municipal Board	M.B.
Cantonment Board / Cantonment	C.B.
Notified Area Committee	N.A.C.
Town Area Committee	T.C.
Census Town	C.T.

Name of CD Block (Statement I-Col.5)

To locate the census town in the appropriate C.D. Block the name of C.D. Block is given.

Road Length (Statement IV Col.6)

The total road length within each town is given by the following codes :-

Pucca Road	PR
Kachcha Road	KR

System of Sewerage /drainage (Statement IV and IV A Col.7)

The system of sewerage / drainage are represented by the following codes :-

Sewer	S
Open Surface Drains	OSD
Box Surface Drains	BSD
Sylk Drains	SD
Cesspool Method	CD
Pit System	Pt.

The systems in order of importance, one following the other, are indicated in codes.

XL

Method of disposal of Night Soil
Statement IV and IV-A (col.11 & 12)

The various methods of disposal of night soil are indicated by the following codes :-

Head Loads	HL
Baskets	B
Wheel barrows	WB
Septic Tank Latrines	ST
Sewerage	S

Two methods, out of the prevailing methods, have been indicated in codes in order of their importance.

Protected water supply (Statement IV. Cols. 12 and 13)

The following codes are used for indicating protected water supply system/sources.

(A) Sources of water supply (col.12)

Tube well / Hand Pump	TW
Tap Water	T
Well Water	W
Tank Water	TK

(B) System of Storage (col.13)

Overhead Tank	OHT
Service Reservoir	SR
River infiltration gallery	RG
Bore well pumping system	BWP
Pressure Tank	PT

Fire Fighting Service (Statement IV col.14)

'Yes' is recorded if fire fighting services are available within the town, In case these are not available within the town the name of the nearest place if in the same district or name of nearest district if outside the district where fire fighting services are available is indicated.

XL-1

Medical Facilities (Statement V col. 4 and 5)

The following codes are used for presenting medical facilities:-

Hospital	H
Dispensary	D
Family Planning Centre	FPC
Health Centre/ Primary health centre/ Primary health sub centre/ Primary health unit etc.	HC
T.B. Clinic	TB
Nursing Home	NH
Others	O

To cover various system of medicine, the following procedure has been adopted :-

Ayurvedic	A
Homoeopathic	HOM
Unani	U

If none of the above codes is given, an allopathic system of medicine is indicated.

The system of medicine practised and number of institutions are indicated within parenthesis appended to the code representing the type of medical institutions. For example code H(A-1,2), D(Hom.2,U-1) exhibit that there are three hospitals, one Ayurvedic and 2 Allopathic and D (Hom. 2,U-1) represents that, there are two Homoeopathic and one Unani dispensaries.

The information on number of beds in each institution is provided in col.5.

Educational Facilities (Statement V Col.6 and 9)

(i) The following codes are used for depicting Arts, Science and Commerce Colleges imparting education of degree level and above:-

Arts only	A
Science only	S
Commerce only	C
Arts and Science only	AS
Arts and Commerce only	AC
Arts, Science and Commerce only	ASC
Law	L
University	U
Others	O

(ii) Recognised Shorthand, Typewriting and other vocational training institutions (Satement V Col. 10)

These are represented by the following codes :-

Shorthand	SH
Typewriting	TYPE
Shorthand & Typewriting	SH. TYPE
Others	O

(iii) Higher Secondary/Intermediate/PUC/Junior College level/Secondary Matriculation, Junior Secondary and Middle School & Primary School (Statement V.Col. 11-14)

Schools upto class V are treated as Primary School. Upto Class VIII these are treated as Junior Secondary or Middle School. Schools upto Class X are considered as Matriculation or Secondary or High School.

Schools or Colleges upto class XI or XII are put in the group of Higher Secondary/Intermediate /Pre-University/ Junior College etc.

Composite schools like middle schools with Primary classes, or secondary school with middle classes, are also included in the number of primary and middle schools respectively. For illustration, there are two primary schools and one middle school with primary classes the number of primary schools are given as three and that of middle school as one even though there are only three educational institution. So also in case of secondary or higher secondary schools.

If there are more than on educational institutions, the number is indicated within bracket.

If an educational facility is not available within the town, name of the nearest place within the district or name of the district if outside the district where such a facility available is indicated. The distance from the town of such a place is given in Kms. within brackets.

Recreational and cultural facilities

Public Libraries including Reading Rooms (Statement V. Col. 2)

The following codes are used :-

Public Libraries	PL
Reading Room	RR

ANALYTICAL NOTE

History

The track that now constitutes Faizabad district includes Ayodhya - a celebrated place in ancient times. It was the chief city and capital of ancient country Kosala which finds references in ancient Indian literature. The Kosala dynasty is said to have included around 125 kings of whom 91 reigned prior to end of Mahabharata war and the rest after it, the main line ending in 4th century B.C. The Kosala empire reached pinnacle of its glory during the rule of Ram Chandraji who is credited with the establishment of ideally lawful state, proverbially called "Ram Rajya". Kosala became part of Magadha empire under the Nanda kings in 4th century BC and the last quarter of the same century Mauryas took over the reign having ruled it till 184 BC when it passed in the hands of Sungas with the capital at the Patliputra. With the rise of Kushanas as a dominant power in the reign Kosala passed in their hands in first centruy A.D. and their rule lasted for a century or so. Subsequently it was included in the dominion of Gupta dynasty whose kingdom extended up to Saketa (Avadh) and Prayaga (Allahabad). It is believed that Ayodhya was the premier city of Gupta empire rather than Patliputra in 5th century A.D. The Gupta dynasty ended in the 6th century A.D. The area became part of Kannauj dominion under Makharis, Gurjar, Pratiharas and ultimately Gahadavlas whose last ruler, Jai Chand was Vanquished by Shahab-ud-din Gauri. Local traditions suggest that the real power was excercised in the area by Bhars – the aboriginals who were overthrown by Rajputs.

During Delhi Sultanate the tract was administered by Subedars (Governors) appointed by Sultan of Delhi. During Akbar's reign the present district of Faizabad was part of two Subahas (Provinces) and Sirkars (divisions). The western half lay in subah and sirkar of Avadh and the rest in the sirkar of Jaunpur. With the appointment of Sadat Khan as the Governor of Avadh in 1722, Nawab of Avadh dynasty was established and the entire district lay in subah of Avadh. Saadat Khan resided chiefly in Ayodhya. Shuja-ud-Daula made Faizabad his capital and the city attained great prosperity and became centre of art and culture during his period. However, Asaf-ud-Daula, his son after seven years of his rule shifted the capital to Lucknow. Avadh was annexed to the British empire in February, 1856 and Faizabad was made the headquarters of the district and a division.

Location

Faizabad district is situated in the eastern part of the State. It lies between latitude 26^0 09' and 26^0 50' north and longitude $81^0$40' and 83^0 08' east. District of Gonda and Basti are located on the north of this district. On the south lies Sultanpur, on the west Barabanki and on the east are the boundaries of Azamgarh and Gorakhpur district. The river Ghaghara (Saryu) which flows from west to east makes the northern boundary of the district. Faizabad is the name both of the district and of the town which is the headquarter of the district.

Topography and Climate

The district is a level plain sloping from north west to south east and is made up of two district tracts – the low land (manjha) and the upland. The low land is the flood plain of the Ghaghara consisting of alluvial strips which are very narrow at places and extensive at others and is characterised by vast stretches of waste land covered

with thick wild growth of thatching grass that provides cover for wild animals. The tract is prone to flood during rainy season. The Kharif crop in this tract is precarious while good rabi crop is harvested with a little labour. The soil in this region varies from good clayey alluvium to pure white sand. The remaining area is up land tract having wide expanses of cultivated field punctuated by habitations, groves of mangoes and mahua, patches of dhak and depressions forming small lakes. The upland also consists of usar patches mostly found in Akbarpur and Tanda tahsils. The area is well drained by Ghaghara, tons and Gomti river systems. Ghaghara also known as Saryu in Faizabad is the most important river of the district. Well entrenched, never less than six feet in the mid-stream and is navigable throughout the year.

The climate of the district is generally salubrious and the year may be divided into three seasons. They are cold, the summer and the rainy season. The annual rainfall of the district amounts to 1006 mms. The maximum temperature sometimes in june reaches 45^0 C and the minimum temperature of 3.5^0 cel is touched during the month of January. Mostly the rains start in late june and last till October. Rainy season is followed by cold season from November to February. The summer season begins in March and continue till the mansoon arrives.

Winds are generally light except in late summer when hot wind blow. Easterly wind blows during the monsoon season and westrly during the rest of the year. Low values of humidity are common in summer afternoons.

Flora and Fauna

The different varities of soil in the district coupled with abundance of water are conducive to the growth of all kinds of trees and vegetation found generally in plains and particularly only in eastern Uttar Pradesh. The most common of the trees are neem, babul, mango, jamun and mahua. Among other fruit trees, the guava is easy to cultivate. The babuls wood is used for making the plough and other agricultural implements. The wood of mahua and jamun is used as construction material.

The mammals, birds, reptiles and fish are of common type as found in other plain areas of the state. Domestic animals such as oxen, horses, cows, buffaloes, goats, sheep, donkey etc. are mainly associated with rural economy. There are no remarkable wild animals found in the district. The wolves, jackals, foxes can usually be seen in the scattered patches of jungles in almost all the tahsils. Cats and dogs abound in all the towns and villages. The orient deer, antelope and nilgai are found in large numbers in herds. The red faced monkey is generally found in the neighbourhood of habitations and can be seen in large number in guava and mango groves surrounding the villages and towns.

The birds of the district are generally the same as found in other parts of the State. The most common among these are the crow, kite and sparrow, Among the singing birds the bulbul, cuckoo and myna are found mostly in the mango groves. The pigeons, peacocks are also frequent in all the tahsils. Different varieties of reptiles are quite common. Fishes are found in perennial rivers, jhils, ponds, and artificial reservoirs.

Places of Interest

The following places are of tourist interest.

1.Ayodhya

Ayodhya stands on the right bank of the Ghaghara – highly revered by Hindus and thronged by millions of them for pilgrimage. According to Hindu mythology it represents the forehead of vishnu and is the chief of the seven cities of pilgrimage of India. Ayodhya is pre- eminently a town of temples. Yet not all the places of worship are connected with Hindu religion. There are some jain shrines and several muslim mosques and tombs.

Along the river to the west of the road are the bathing ghats and a number of temples, the most important being the Swargadwar Ghat, the ancient Nageshwarnath temple of Mahadeva, the Janaki tirth the Chandrahari and the Lakshman Qila.

2. Ahrauli Govind Saheb

This is place of interest due to the association of Govind Saheb, a saint, who passed his days in meditation here. A religious fair lasting for 10 days is held here annually in the month of Agrahana, the peak day being the tenth day of Shuklapaksh.

3. Darab ganj

It is a village of Bikapur tahsil. An ancient tank in this place is associated with Rama who is said to have halted here with Sita on his way back to Ayodhya from exile.

4. Gulab Bari

It is a striking building of fine proportions, standing in a garden surrounded by a wall along which passes the road to Ayodhya. It is the mausoleum of Shuja-ud-Daula.

5. Kichhauchha

This is a place in Tanda tahsil also known as Kichhauchha sharif. It is situated on low ground surrounded by streams and tanks. Its history is closely connected with the celebrated saint Makhdoom Ashraf, fourth in descent from him was Shah Jafar who drove out the Bhars from Kichhauchha and took possession of it.

Administrative Units

The seat of district administration is Faizabad. The district comprises of 5 tahsils, namely Faizabad, Bikapur, Akbarpur, Tanda and Jalalpur. There are 18 community development blocks in the district. The total area of the district is 4511 sq. kms.

The following table presents the distributions of the hierarcy of the administration.

Table 1
Administrative Units

Sl. No.	Name of Tahsil/ development block	Area in sq. km.	Number of -				
			Gram Nayay Panchayats	Gram Sabhas	Revenue villages		Towns
					Total	Inhabited	
1	2	3	4	5	6	7	8
1	**Faizabad**	824.30	57	333	408	381	5
	Sohawal	191.41	12	65	86	75	-
	Musodha	208.88	15	88	95	92	3
	Pura Bazar	205.59	14	82	109	103	1
	Maya Bazar	214.42	16	98	118	111	1
2	**Bikapur**	1174.50	55	447	620	614	1
	Amaniganj	253.18	11	90	109	108	-
	Milkipur	224.51	10	91	113	113	-
	Hastinganj	228.56	9	70	98	96	-
	Bikapur	198.46	11	85	136	136	1
	Tarun	269.79	14	111	164	161	-
3	**Akbarpur**	883.11	40	389	593	578	1
	Bhiti	218.29	11	109	180	174	-
	Katehari	258.59	11	114	186	181	-
	Akbarpur	406.23	18	166	227	223	1
4	**Tanda**	860.80	46	437	851	766	2
	Tanda	306.60	14	140	269	243	1
	Baskhari	158.83	10	86	138	124	1
	Ram Nagar	203.27	11	103	194	174	-
	Jahangirganj	192.10	11	108	250	225	-
5	**Jalalpur**	501.59	24	235	312	308	1
	Jalalpur	288.29	14	130	169	168	1
	Bhiyaon	213.30	10	105	143	140	-
	District Total	**4511.0**	**222**	**1841**	**2784**	**2647**	**11**

There are 2784 revenue villages in the district, of which 2647 villages are inhabited. There are 222 Nyay Panchayats with 1841 Gram Sabhas. The number of towns in the district are 11.

Economy

Infrastructure

District Faizabad is connected by railways, roads and highways. The length of railway line is 161 kms in the district. The main routes of road – transport are the national highway of Lucknow, Gorakhpur and State routes of Faizabad, Allahabad, Bahraich, Azamgarh which passes through Barabanki, Lucknow, Sultanpur, Gonda, Basti, Azamgarh and Kanpur. The district is served by a total road length of 989 kms, of this national highway accounts for 44 kms. and State highways 186 kms.

The total consumption of electricity was 495810 thousand kwh. out of which domestic consumption was 41703 thousand kwh. and industrial consumption was 64872 thousand kwh. according to survey data of 1989-90.

Agriculture and Allied Sector

The economy of the district, as in most of the districts of Uttar Pradesh pivots on agriculture. Mainly two harvests – Kharif and rabi are practiced in the district. The third harvest – zaid does have merely marginal impact on the agriculture, sharing only a little over 2.6 percent of the total cropped area.

The important crops during both harvests are paddy, wheat, gram, sugarcane, peas, arhar and potato. The largest area is occupied by paddy and it is followed by wheat which share more than 35 percent of the total cropped area. The other crops grown in the district to the extent of 25,000 hectares are gram and almost the same area under pulses. The practice of double cropping has really pushed the productivity of the cereals during the last ten years. With the passage of time improved agricultural practices have very widely been in practice with a reasonable quantum of fertilizer used. Households with the low size of holdings continues to carry cultivation practices on traditional lines. More than 83 percent of the land holdings in the district was below 1 hectare, whereas only 2.1 percent of the households possessed 3 hectares and above. The net area shown to the total area accounted to 79.45 percent with cropping density of 165.33 as per 1987-88 data. The network of irrigation was to the extent of 70.58 percent whereas the availability of fertilizer per hectare remained to 106.83 kg. The number of godowns in the district are around 200 and number of warehouses are 30 providing storage facilities to foodgrains.

Animals husbandry occupies a place of prominance in the rural economy just after agriculture. Not only it provides the draught power for cultivation but also it supplements the income of the farmers with animal husbandry products. As per the latest livestock census the bovine population accounted to more than 10 lacs heads, sheep and goat numbered 2.01 lacs heads. The stocks are generally of poor quality with a network of artificial insemination centres, veterinary hospitals and livestock development centres contribute to the development, program of the district.

Mining, Quarrying and Industry

No important minerals are found in the district except reh and kankar. There are four large scale units in the district which relate to sugar, spinning and paper. Small scale industries include ice factory, cold storage, rice mills, brick kilns, lime, flour mills, saw mills, power looms, steel trunk industries, furniture, soap making, agriculture implements, general and job engineering, cloth calendering etc., village and cottage industries also make important contribution to the economy of the district prominent among them handloom weaving, cloth printing, dying, bidi and gur making. Tanda, Jalalpur and Akbarpur are the important centres of handloom industries. The number of workers in the registered industrial units per lac of population was 169 and per capita industrial produce (gross value) was Rs.162.62 during 1986.87.

Amenities

The availability of amenities with easy reach reflects on the infrastructural development of the area. The availability of different amenities in rural and urban areas are discussed in forthcoming tables.

The table given below deals with the picture regarding distribution of villages according to availability of different amenities in the district.

Table 2
Distribution of villages according to the availability of different amenities

Sl. No.	Community development block	No. of inhabited villages	Number (with percentage) of villages having one or more of the following amenities							
			Education	Medical	Drinking water	Post & Telegraph	Market/ hat	Communicatio n	Approach by pucca Road	Power supply
1	2	3	4	5	6	7	8	9	10	11
1	Sohawal	75	68(90.67)	72(96.00)	75(100.00)	33(44.00)	20(26.67)	18(24.00)	28(37.33)	73(97.33)
2	Masodha	92	80(86.96)	92(100.00)	92(100.00)	26(28.26)	17(18.48)	27(29.35)	64(69.57)	88(95.65)
3	Pura Bazar	103	76(73.79)	43(41.75)	103(100.00)	19(18.45)	21(20.39)	16(15.53)	58(56.31)	81(78.64)
4	Maya Bazar	111	84(75.68)	111(100.00)	111(100.00)	43(38.74)	12(10.81)	18(16.22)	56(50.45)	101(90.99)
5	Amaniganj	108	79(73.15)	48(44.44)	108(100.00)	40(37.04)	21(19.44)	24(22.22)	44(40.74)	101(93.52)
6	Milkipur	113	71(62.83)	18(15.93)	113(100.00)	38(33.63)	19(16.81)	23(20.35)	52(46.02)	96(84.96)
7	Hastinganj	96	66(68.75)	96(100.00)	96(100.00)	36(37.50)	14(14.58)	5(5.21)	25(26.04)	91(94.79)
8	Bikapur	136	78(57.35)	135(99.26)	136(99.26)	43(31.62)	15(11.03)	21(15.44)	47(34.56)	136(100.00)

9	Tarun	161	97(60.25)	8(4.97)	161(100.00)	43((26.71)	21(13.04)	11(6.83)	72(44.72)	159(98.76)
10	Bhiti	174	88(50.57)	172(98.85)	174(100.00)	45(25.86)	14(8.05)	2(1.15)	86(49.43)	173(99.43)
11	Katehari	181	68(37.57)	36(19.89)	181(100.00)	35(19.34)	14(7.73)	37(20.44)	91(50.28)	156(86.19)
12	Akbarpur	223	138(61.88)	31(13.90)	223(100.00)	48(21.52)	40(17.94)	40(17.94)	134(60.09)	171(76.68)
13	Tanda	243	127(52.26)	27(11.11)	243(100.00)	37(15.23)	17(7.00)	21(8.64)	64(26.34)	155(63.79)
14	Baskhari	124	83(66.94)	14(11.29)	124(100.00)	32(25.81)	20(16.13)	24(19.35)	42(33.87)	117(94.35)
15	Ram nagar	174	105(60.34)	24(13.79)	174(100.00)	39(22.41)	30(17.24)	27(15.52)	36(20.69)	166(95.40)
16	Jahangirganj	225	94(41.78)	30(13.33)	225(100.00)	46(20.44)	24(10.67)	25(11.11)	34(15.11)	171(76.00)
17	Jalalpur	168	106(63.10)	28(16.67)	168(100.00)	37(22.62)	19(11.31)	36(21.43)	127(75.60)	127(75.60)
18	Bhiyaon	140	87(62.14)	45(32.14)	140(100.00)	33(23.57)	27(19.29)	25(17.86)	38(27.14)	77(55.00)
	District	**2647**	**1595(60.26)**	**1030(38.91)**	**2647(100.00)**	**674(25.46)**	**365(13.79)**	**400(15.11)**	**1098(41.48)**	**2239(84.59)**

The above table highlights the fact that out of total inhabited villages 60.26 percent of villages were having educational facilities in the rural sector of the district. In this regard, the maximum (90.67 percent) was recorded in Sohawal and minimum (37.57 percent) in Katehari block. Medical facility was available to only 38.91 percent of rural inhabitants in which, the highest percentage (100.00 percent) was reported in Masodha, Maya Bazar and Hastinganj block. The lowest percentage in medical facility was observed in Tarun (4.97 percent). Tanda (11.11 percent) and Baskhari (11.29 percent). All the villages (100.00 percent) had drinking water facility in rural population. Post and Telegraph facility was available to only one fourth of he rural population. Hence the greater ratio (44.00 percent) was observed in Sohawal followed by Maya Bazar (38.74 percent). The lower percentage was recorded in Tanda (15.23 percent) and Pura Bazar (18.45 percent). A few proportion of habitants (13.79 percent) were enjoying the market/hat facility in which the highest ratio (26.67 percent) was reported in Sohawal and minimum (7.00 percent) in Tanda. Only less than one sixth of population had some sort of communication facility with maximum in Masodha (29.35 percent) and minimum in Bhiti (1.15 percent). The total rural area was connected by (41.48 percent) by pucca road. Jalalpur block was number one having pucca road whereas Jahangirganj was backward in respect of pucca road. Power supply was available to (84.59 percent) of total inhabited villages in the district in which Bikapur had priviledge of (100.00 percent) power supply among the CD blocks.

The following table reflects on proportion of rural population enjoying different amenties.

Table 3
Proportion of rural population served by different amenities

Sl. No.	Community development block	Total population of inhabited villages in the C.D. Block	Proportion of rural population served by the amenity of							
			Education	Medical	Drinking water	Post & Telegraph	Market/ hat	Communication	Approach by pucca road	Power supply
1	2	3	4	5	6	7	8	9	10	11
1	Sohawal	143643	97.85	99.28	100.00	67.92	46.47	40.41	61.05	99.75

2	Masodha	137493	91.14	100.00	100.00	37.29	24.08	35.50	74.93	95.55
3	Pura Bazar	127132	89.39	42.59	100.00	31.25	28.16	17.73	71.28	90.02
4	Maya Bazar	126869	88.18	100.00	100.00	52.60	16.65	21.81	57.01	94.70
5	Amaniganj	126062	85.83	57.60	100.00	54.94	31.82	29.85	45.17	95.09
6	Milkipur	128526	78.01	27.02	100.00	53.04	27.40	25.30	54.20	88.50
7	Hastinganj	109151	89.78	100.00	100.00	61.33	24.77	10.17	38.35	97.67
8	Bikapur	123452	80.31	99.76	100.00	53.78	24.88	30.34	44.88	100.00
9	Tarun	145828	77.67	8.24	100.00	45.10	22.45	11.55	56.47	99.49
10	Bhiti	117896	70.91	99.42	100.00	42.34	17.19	5.38	56.78	99.79
11	Katehari	145660	61.04	40.08	100.00	39.66	19.97	31.44	55.18	92.11
12	Akbarpur	247972	77.75	21.06	100.00	34.29	27.06	20.77	63.47	85.03
13	Tanda	180231	72.93	22.68	100.00	30.60	15.11	14.12	33.54	70.96
14	Baskhari	141758	86.28	29.47	100.00	51.24	40.68	38.04	52.35	98.50
15	Ram nagar	146119	75.57	29.63	100.00	42.32	31.80	27.87	32.52	96.42
16	Jahangirganj	133193	65.00	30.41	100.00	38.08	21.02	17.90	25.56	82.64
17	Jalalpur	207207	81.24	26.30	100.00	36.59	19.88	25.48	76.76	84.29
18	Bhiyaon	143069	84.65	43.63	100.00	41.24	36.00	24.21	36.35	64.65
	District	**2631261**	**80.41**	**50.32**	**100.00**	**44.07**	**26.26**	**23.85**	**52.90**	**89.93**

It is evident from the table that drinking water facility had been made available to all the rural population of the district and four fifth of the population had been provided educational facility in which the highest percentage (97.85 percent) was observed in Sohawal followed by Masodha (91.14 percent) while the lowest percentage (61.04) was found in Katehari.

In respect of other amenities such as medical, post and telegraph, market and communication etc., this district as the rest of the neighboring district was well equipped. About fifty percent of the population was provided medical facility and more than one third of the population were enjoying postal facility. Only 26.26 percent had

facility of market/hat, while communication facility were available to only 23.85 percent of rural population, in which the maximum percentage was recorded in Sohawal and minimum in Bhiti. More than fifty percent of the population had the priviledge of pucca road. Power supply were available to about 90 percent of the population in which 100.00 percent connections were in Bikapur.

The following table reflects the distribution of villages not having certain amenities arranged by distance ranges from the places where these are available.

Table 4

Distribution of villages not having certain amenities, arranged by distance ranges from the places where these are available.

Sl. No.	Villages not having the amenity of	No. of villages where the amenity is not available and available at distance of -			
		0-5 kms	5-10 Kms.	10+Kms.	Total (Cols. 3-5)
1	2	3	4	5	6
1	Education	1029	22	1	1052
2	Medical	1269	302	46	1617
3	Post & Telegraph	1871	99	3	1973
4	Market/Hat	2005	254	23	2282
5	Communications	1671	462	114	2247

According to the above table it is clear that there were 1052 villages not having any educational institutions, out of which 1029 villages were covered in5 kms. of distance, 22 within 5-10 kms. of distance and only one village from the distance of 10 kms. and beyond from the places of their availability. The largest number of villages (2282) were deprived of market facility and 2247 villages were out of communication facilities. Similarly 1617 villages and 1973 villages were not having medical and post and telegraph facilities respectively. In case of medical facility was available to 1269 villages within the distance of 5 kms., 302 villages within 5-10 kms. and 46 villages from the distance of 10 kms. and beyond.

It terms of facilities of education, medical, post and telegraph, market/hat and communication, these villages had led to fall back on neighbouring villages. Most of the villages had these amenities available within five kms. from their villages.

The table given below presents distribution of villages by distance ranges from the nearest town ad availability of amenities.

Table 5
Distribution of villages according to the distance from the nearest town and availability of different amenities

Distance range from the nearest town (in Kms)	No. of inhabited villages in each range	No. (with percentage) of villages having the amenity of							
		Education	Medical	Drinking water	Post & Telegraph	Market/ hat	Communication	Approach by pucca road	Power supply
1	2	3	4	5	6	7	8	9	10
0-5	331	209(63.14)	128(38.67)	331(100.00)	56(16.92)	37(11.18)	39(11.78)	185(55.89)	269(81.27)
6-15	1043	604(57.91)	373(35.76)	1043(100.00)	255(24.45)	140(13.42)	170(16.30)	507(48.61)	877(84.08)
16-50	1243	761(61.22)	516(41.51)	1243(100.00)	352(28.32)	184(14.80)	183(14.72)	395(31.78)	1068(85.92)
51+	30	21(70.00)	13(43.33)	30(100.00)	11(36.67)	4(13.33)	8(26.67)	11(36.67)	25(83.33)
Unspecified	-	-	-	-	-	-	-	-	-
Total	**2647**	**1595(60.26)**	**1030(38.91)**	**2647(100.00)**	**674(25.46)**	**365(13.79)**	**400(15.11)**	**1098(41.48)**	**2239(84.59)**

It is clear from the above table that upto the distance of 50 km. from the nearest town, the number of villages increased with the increase from the nearest town in the range of upto 5,6-15 and 16-50. Opposed to this number of villages come down sharply, if the distance range 51+ kms. was taken into account. Nevertheless the latter was generally still more in respect of availability of amenities than what was prevailing for the range 16-50 kms.

In case of educational facility the highest ratio (70.00 percent) was recorded in 51+ of distance range and the lowest (57.91 percent) was found in 6-15 range. The medical facility was maximum in 51+ range while post and telegraph ratio was also highest in 51+. In case of market/hat the greater percent of 14.80 was found in 16-50 range. The highest percentage of 55.89 of villages were in 0-5 distance range which had been connected with pucca road. Almost equal percentage of villages covered with different distance ranges was observed in the case of facility of power supply.

The distribution of villages according to population range has been presented in table 6.

Table 6
Distribution of villages according to population range and amenities available

Population range	No. of inhabited villages in each range	No. (with percentage) of villages having the amenity of							
		Education	Medical	Drinking water	Post & Telegraph	Market/ hat	Communication	Approach by pucca Road	Power supply
1	2	3	4	5	6	7	8	9	10
0-499	919	271(29.49)	250(27.20)	919(100.00)	77(8.38)	34(3.70)	69(7.51)	277(30.14)	708(77.04)
500-1999	1431	1031(72.05)	583(40.74)	1431(100.00)	385(26.90)	201(14.05)	227(15.86)	623(43.54)	1247(87.14)
2000-4999	279	275(98.57)	182(65.23)	279(100.00)	195(69.89)	114(40.86)	92(32.97)	181(64.87)	266(95.34)

5000+	18	18(100.00)	15(83.33)	18(100.00)	17(94.44)	16(88.89)	12(66.67)	17(94.44)	18(100.00)
Total	**2647**	**1595(60.26)**	**1030(38.91)**	**2647(100.00)**	**674(25.46)**	**365(13.79)**	**400(15.11)**	**1098(41.48)**	**2239(84.59)**

It is evident from the table that out of the total inhabited villages (2647) highest number of 1431 villages were covered in 500-1999 of population range. Only 18 villages were reported in 5000+ range It is evident from the above table that higher is the size of population in a village, greater is the extent of facility available.

Villages according to land use

Table 7
Distribution of villages according to land use

Sl. No.	Community development block	No. of inhabited villages	Total area (in hectares)	Percentage of cultivable area to total area	Percentage of irrigated area to total cultivable area
1	2	3	4	5	6
1	Sohawal	75	17862.23	70.50	68.61
2	Masodha	92	20613.04	69.18	73.32
3	Pura Bazar	103	20359.15	81.75	71.70
4	Maya Bazar	111	21458.50	76.03	71.85
5	Amaniganj	108	24750.36	73.93	78.47
6	Milkipur	113	21969.45	67.52	70.23
7	Hastinganj	96	21889.61	69.81	71.04
8	Bikapur	136	19514.27	77.94	70.78
9	Tarun	161	27103.47	79.84	85.74
10	Bhiti	174	21504.49	72.65	71.04
11	Katehari	181	25498.71	69.55	75.92
12	Akbarpur	223	39938.60	75.86	69.73
13	Tanda	243	31359.46	67.22	73.20
14	Baskhari	124	20508.03	64.52	83.60
15	Ram nagar	174	21388.87	75.34	83.32
16	Jahangirganj	225	19191.25	67.80	84.03
17	Jalalpur	168	28955.07	78.20	83.86
18	Bhiyaon	140	21644.45	71.67	79.18
	District	**2647**	**425509.00**	**72.93**	**75.89**

Cultivable area = Irrigated + Unirrigated area

The above table reflects that out of the total, 72.93 percent area was cultivable in the district and percentage of irrigated area was 75.89 percent. Cultivable area was maximum in Pura Bazar (81.25) followed by Tarun (79.86) while minimum was in Baskhari (64.52) Similarly a highest ratio of irrigated area was reported in Tarun (85.74) and lowest in Sohawal (168.61).

The table given below presents per capita receipt and expenditure in towns.

Table 8
Per capita receipt and expenditure in towns

Sl. No.	Class, name & civic status of the town	Per capita (in Rs.)								
		Receipt			Expenditure					
		Total	Receipt through taxes ect	Receipt from other sources	Total Expenditure	General administration	Expenditure on public health & conveniences	Public works	Expenditure on public institutions	other aspects
1	2	3	4	5	6	7	8	9	10	11
1	Akbarpur M.B.	105.27	0.17	105.10	107.17	-	29.19	11.90	1.99	64.09
2	Ayodhya M.B.	132.60	28.41	104.19	268.26	15.47	73.51	99.07	-	80.21
3	Bhadarsa T.A.	19.56	1.16	18.41	25.90	2.44	0.87	22.28	-	0.31
4	Bikapur T.A.	22.62	5.03	17.59	25.92	0.65	1.51	22.16	-	1.60
5	Faizabad M.B.	118.14	68.22	49.92	91.23	33.82	48.53	6.56	-	2.32
6	Faizabad Cantt.	532.75	166.20	366.55	485.74	29.98	285.81	84.07	47.17	38.71
7	Gosainganj T.A.	79.82	35.58	44.24	78.41	68.33	5.20	4.16	0.38	0.34
8	Jalalpur M.B.	99.46	57.66	41.80	121.84	65.56	34.79	12.68	4.06	4.75
9	Tanda M.B.	65.28	34.11	31.17	102.79	10.40	34.09	45.76	-	12.54
10	Iltifatganj T.A.	33.36	23.83	9.53	18.47	5.36	-	9.53	-	3.58
11	Asrafpur Kichhochha T.A.	64.24	14.62	49.62	66.54	4.68	19.95	37.51	-	4.40
	District	**111.80**	**46.90**	**464.10**	**124.93**	**24.37**	**48.26**	**30.56**	**2.07**	**19.69**

It is clear from the table that average per capita receipt for all towns of the district was Rs. 111.80 and per capita expenditure was Rs. 124.93. Per capita receipt was highest in Faizabad Cantt. (Rs. 532.75) followed by Ayodhya M.B. (Rs. 132.60) while the lowest per capita receipt was in Bhadarasa (Rs. 19.56).

In Faizabad Cantt. Receipt through taxes and receipt from all other sources were also highest. The lowest per capita receipt through taxes etc.was in Akbarpur (Rs.0.17) and minimum receipt from all other sources was Rs. 9.53 in Iltifatganj Bazar T.A.

The expenditure per head was highest in Faizabad Cantt. (Rs.485.74) followed by Ayodhya M.B. (Rs. 268.26) while the minimum was in Iltifatganj Bazar T.A. (Rs.18.47) and Bhadarsa (Rs. 25.90). Expenditure on general administration was maximum in Gosainganj (Rs.68.33) followed by Jalalpur (Rs. 65.56) and minimum was Rs. 0.65 in Bikapur. Expenditure on public health and conveniences was highest in Faizabad Cantt.(Rs. 285.81) and lowest in Bhadarsa (Rs.0.87). There was nil expenditure on this head in Iltifatganj Bazar. The expenditure on public work was reported more in Ayodhya M.B. (Rs.99.07) followed by Faizabad Cantt.(Rs. 84.07). Expenditure on public institutions were reported in Akbarpur, Faizabad Cantt. , Gosainganj and Jalalpur and other towns had reported nil expenditure on this head. Per capita expenditure on other aspects was maximum in Ayodhya M.B. (Rs. 80.21) followed by Akbarpur (Rs. 64.09).

Educational amenities in towns of the district by schools per ten thousand of population are shown in Table 9.

Table 9
Schools per ten thousand of population in towns

Sl. No.	Class, name & civic status of the town	Number per ten thousand population			
		Higher Secondary Inter /PUC/Junior College	Secondary/ Matriculation	Junior Secondary/ Middle	Primary
1	2	3	4	5	6
1	Akbarpur M.B.	1.12	-	0.37	1.49
2	Ayodhya M.B.	0.49	0.49	0.49	4.18
3	Bhadarsa T.A.	-	1.28	2.56	3.84
4	Bikapur T.A.	0.97	-	1.94	3.87
5	Faizabad M.B.	1.04	1.04	0.72	4.50
6	Faizabad Cantt.	1.69	0.84	1.69	4.22
7	Gosainganj T.A.	1.79	0.89	0.89	1.79
8	Jalalpur M.B.	0.79	0.79	3.17	4.75
9	Tanda M.B.	0.42	0.28	0.99	2.27
10	Iltifatganj T.A.	-	-	1.19	2.38
11	Asrafpur Kichhochha T.A.	1.01	1.01	1.01	2.03
	District	**0.84**	**0.66**	**1.04**	**3.54**

According to above table there were 3.54 Primary Schools for every 10,000 of population in urban area of the district. The highest ratio (4.75) was reported in Jalalpur while the lowest ratio (1.48) in Akbarpur. There were 1.04 Junior Secondary Schools per 10,000 of urban population in the district. In this regards Jalalpur had shown the highest ratio (3.17) followed by Bhadarsa (2.56). The minimum ratio of 0.37 was reported in Akbarpur and 0.49 in Ayodhya M.B. The schools of matriculation standard

was only 0.66 in the district varied between the maximum of 1.28 in Bhadarsa and minimum of 0.28 in Tanda M.B. There were no secondary schools in Akbarpur, Bikapur and Iltifatganj Bazar. A ratio of only 0.84 of inter colleges were reported in urban population of the district. The highest ratio was in Gosainganj (1.79) followed by Faizabad Cantt. (1.69). There were no inter colleges in Bhadarsa and Iltifatganj Bazar.

Distribution of availability of beds in towns per one thousand of population is presented in Table 10.

Table 10
Number of beds in medical institutions per thousand population in towns

Sl. No.	Class, name & civic status of the town	Number of beds in medical institution per 1,000 population
1	2	3
1	Akbarpur M.B.	1.86
2	Ayodhya M.B.	3.08
3	Bhadarsa T.A.	-
4	Bikapur T.A.	1.94
5	Faizabad M.B.	3.93
6	Faizabad Cantt.	-
7	Gosainganj T.A.	0.72
8	Jalalpur M.B.	1.19
9	Tanda M.B.	0.92
10	Iltifatganj T.A.	0.60
11	Asrafpur Kichhochha T.A.	0.20
	District	**2.29**

The above table shows that in urban population only 2.29 bed were available in medical institution per 1000 population. Faizabad M.B. had the previldge for maximum number of beds (3.93) followed by a ratio of 3.08 in Ayodhya M.B. The lowest ratio of number of beds were recorded in Asrafpur Kichhochha (0.20) and Iltifatganj Bazar (0.60). Two towns namely Bhadarsa and Faizabad Cantt. had shown nil ratio of beds. It means there were no hospitals with beds facility in those towns.

The following table deals with the proportion of slum population in towns of the district.

Table 11
Proportion of slum population in towns

Sl. No.	Class, name & civic status of the town	Proportion of slum population to total population of the town	Density in slums (per sq. km)
1	2	3	4
1	Faizabad M.B.	**6.83**	**41857**

There were no class I town in the district. There was only one class II town by name Faizabad M.B. The proportion of population in notified slums accounts for 6.83 percent of total population of Faizabad M.B. The density of slum area was 41857 per sq. kms.

The table given below presents most important commodities manufactured in, imported into and exported from each town of the district.

Table 12
Most important commodities manufactured, exported and imported in towns

Sl. No.	Class, name & civic status of the town	Most important commodity-		
		Manufactured	Exported	Imported
1	2	3	4	5
1	Akbarpur M.B.	Khadi Cloth	Khadi Cloth	Grain
2	Ayodhya M.B.	-	Kharaun (wooden slippers)	Pots
3	Bhadarsa T.A.	Bidi	Bidi	Grain
4	Bikapur T.A.	-	Sugar Cane	Cloth
5	Faizabad M.B.	Shoe	Shoes	Grain
6	Faizabad Cantt.	-	Eggs	Grain
7	Gosainganj T.A.	Carpet	Grain	Cloth
8	Jalalpur M.B.	Towel (Ganchha)	Towel	Yarn
9	Tanda M.B.	Lungi	Lungi	Yarn
10	Iltifatganj T.A.	Lungi	Lungi	Yarn
11	Asrafpur Kichhochha T.A.	Lungi	Lungi	Yarn

The commodities manufactured in the district were Khadi, cloth, Bidi, Shoe, Carpet, Towel, and Lungi. The most important commodities exported were khadi cloth, bidi, sugar cane, grain, towel and lungi. The commodities which imported in the town were grain, cloth, yarn and pots.

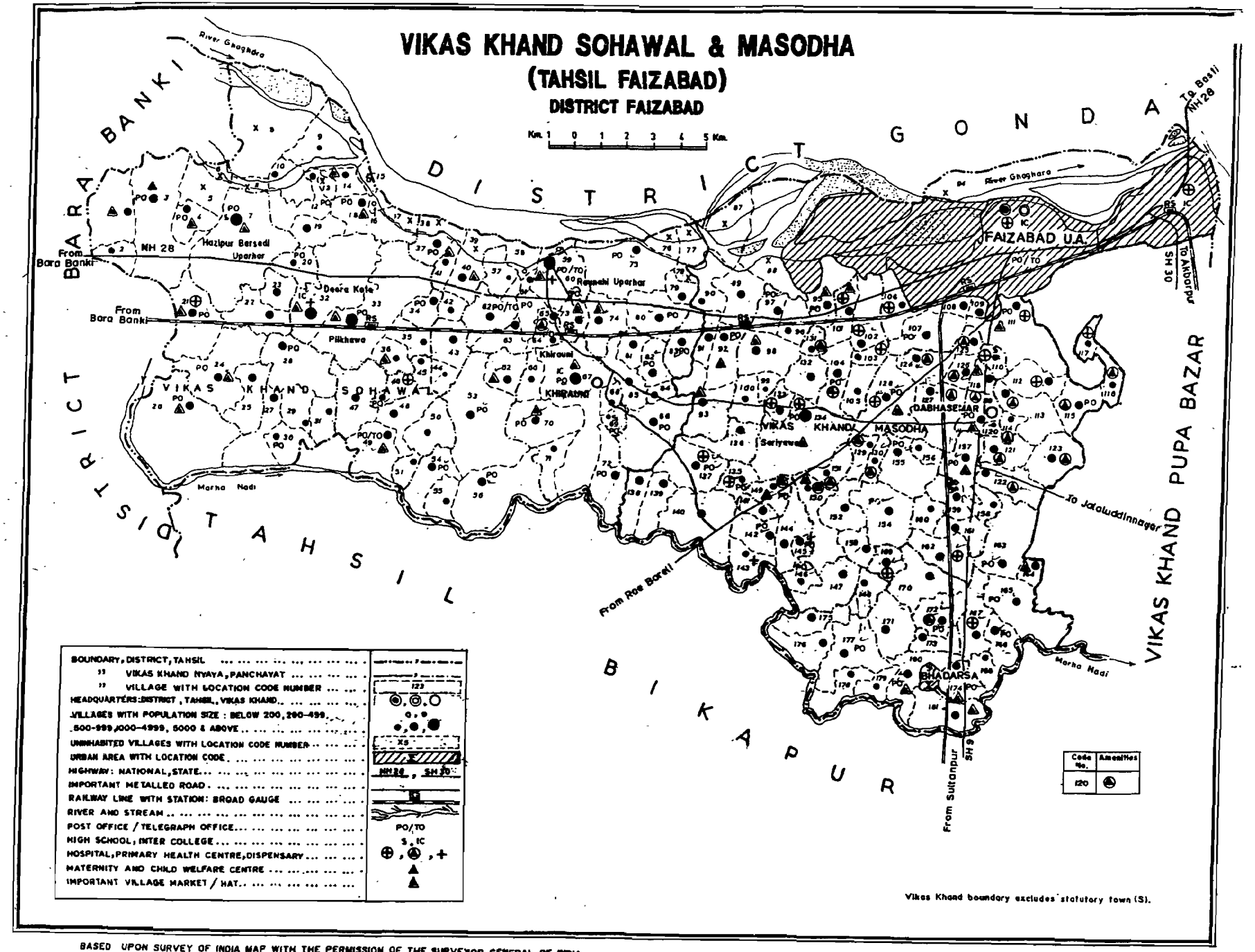

BASED UPON SURVEY OF INDIA MAP WITH THE PERMISSION OF THE SURVEYOR GENERAL OF INDIA

© GOVERNMENT OF INDIA COPYRIGHT, 1997

District Name : Faizabad

ग्राम में उपलब्ध जन सुविधाये - [यदि ग्राम में सुविधा उपलब्ध नहीं है तो डैश (-) लगाने के बाद ग्राम से जितनी दूरी पर सुविधायें उपलब्ध है वह दूरी मोटे तौर पर इस प्रकार कोष्ठकों -5 कि.मी., 5-10 कि.मी. एवं 10+ कि.मी. की सामान्य श्रेणियों में दी गयी है]
Amenities Available - [If not available within the village, a dash (-) has been shown in the column and next to it, in brackets, the distance in broad ranges viz. -5 Kms., 5-10 Kms. and 10+ Kms. of the nearest place where the facility is available has been given.]

लोकेशन कोड नं. Location Code No.	ग्राम का नाम Name of Village	ग्राम का कुल क्षेत्रफल (हेक्टेयर में) Total area of the village (in hectares)	कुल जनसंख्या एवं परिवारों की संख्या Total population and number of households	शैक्षणिक Educational	चिकित्सा सम्बन्धी Medical	पीने का पानी (पीने योग्य) Drinking Water (Potable)	डाक और तार Post and Telegraph	बाजार/हाट का दिन/के दिन यदि कोई हो Day(s) of market/hat, if any	संचार व्यवस्था (बस स्टाप, रेलवे स्टेशन, जल मार्ग Communications (Bus stop, Railway station, Water way)
1	2	3	4	5	6	7	8	9	10
C.D. Block :- Sohawal						Tahsil :- Faizabad			
1	Sibar	359.37	2181 (448)	P(1),AC(1)	CHW(1)	W,HP	-(5-10)	MON,THU	BS
2	Barai Kala	141.65	792 (153)	P(1),M(1),AC(1)	CHW(1)	W,HP	-(5-10)	-(5-10)	BS
3	Ramnagar Dhaurahra	815.88	4851 (876)	P(1),M(1),AC(1)	MWC(1),CHW(1)	W,HP	PO	-(-5)	BS
4	Maholi Uparhar	233.51	3818 (666)	P(3),M(1),AC(1)	RP(1),CHW(1)	W,HP	PO	WED,SUN	BS
5	Hazipur Manjha	147.31	----------	U N - I N H A B I T E D ----------		गैर आबाद	----------		
6	Manjha Maholi	259.01	----------	U N - I N H A B I T E D ----------		गैर आबाद	----------		
7	Hazipur Barsedi Upar	854.32	5592 (987)	P(2),M(1),H(1)	RP(1),CHW(1)	W,HP	PO	MON,THU	BS
8	Ismile Nagar Siroha	35.61	----------	U N - I N H A B I T E D ----------		गैर आबाद	----------		
9	Sarjupur Uparhar	21.04	239 (34)	P(1)	CHW(1)	W,HP	-(-5)	-(-5)	-(>10)
10	Dostpur Raghu Uparha	69.61	631 (128)	P(1)	CHW(1)	T,W,HP	-(-5)	-(-5)	-(>10)
11	Dostpur Raghu Manjha	23.47	----------	U N - I N H A B I T E D ----------		गैर आबाद	----------		
12	Ismile Nagar Sirohi	209.23	973 (169)	P(1)	CWC(1),CHW(1)	W,HP	PO	-(-5)	-(>10)

ग्राम निर्देशिका
VILLAGE DIRECTORY
भूमि प्रयोग
LAND USE

17

जिले का नाम : फैज़ाबाद

भूमि प्रयोग Land Use
(अर्थात् भूमि के पृथक - पृथक वर्गों के अन्तर्गत क्षेत्रफल - हेक्टेयर में दशमलव के दो निकटतम अंकों में परिवर्तित)
(i.e. area under different type of land use in hectares rounded upto two decimal places)

ग्राम तक पहुँचने का मार्ग Approach to village	निकटतम कस्बा और उसकी दूरी (कि.मी. में) Nearest Town and distance (in Kms.)	बिजली की आपूर्ति Power supply	वन Forest	स्रोत द्वारा सिंचित Irrigated (by source)	असिंचित Unirrigated	कृषि योग्य बंजर भूमि (गाचर तथा उपवन सहित) Culturable waste (including gaucher and groves)	कृषि के लिये अनुपलब्ध क्षेत्र Area not available for cultivation	ग्राम का नाम Name of Village	लोकेशन कोड नं. Location code No.
11	12	13	14	15	16	17	18	2	1
विकास खण्ड :- सोहावल							तहसील :- फैज़ाबाद		
PR	FAIZABAD 33	ED,EAG	16.00	TW(100.00),TWE(53.00)	53.00	19.00	118.37	सीबार	1
KR	FAIZABAD 34	ED,EAG	-	TW(15.00),TWE(45.00)	15.00	24.00	42.65	बरई कलां	2
PR	FAIZABAD 32	ED,EAG	16.00	TW(120.00),TWE(100.00)	305.00	24.00	250.88	रामनगर धौरहरा	3
PR	FAIZABAD 32	ED,EAG	-	TW(60.00),TWE(20.00)	39.00	10.15	104.36	महोली उपरहर	4
KR	FAIZABAD 32	-	21.00	TW(4.00)	101.00	3.00	18.31	हाज़ीपुर माझा	5
KR	FAIZABAD 32	-	-	TW(4.00)	149.00	0.00	106.01	मांझा महोली	6
PR,KR	FAIZABAD 32	ED,EAG	64.00	TW(288.00),TWE(240.00)	65.00	72.00	125.32	हाज़ीपुर बरसेड़ी उपरहर	7
KR	FAIZABAD 30	-	-	TWE(2.00)	28.00	0.00	5.61	इस्माइल नगर सिरोहा	8
KR	FAIZABAD 29	ED,EAG	-	TWE(11.00)	3.00	3.00	4.04	सरजूपुर उपरहर	9
KR	FAIZABAD 29	ED,EAG	7.00	TWE(37.00)	8.00	4.00	13.61	दोस्तपुर रग्घू उपरहर	10
KR	FAIZABAD 29	-	-	-	19.00	0.00	4.47	दोस्तपुर रग्घू उपरहर	11
KR	FAIZABAD 30	ED,EAG	5.00	TW(85.00),TWE(50.00)	32.00	6.00	31.23	इस्माइल नगर सिरोहा उपरहार	12

1	2	3	4	5	6	7	8	9	10
13	Sarjupur Manjha	7.69	----------	U N - I N H A B I T E D	----------	गैर आबाद		----------	
14	Thareru Uparhar	125.46	629 (111)	P(1)	CHW(1)	W,HP	-(-5)	THU	-(-10)
15	Thareru Manjha	2.02	107 (22)	-(5-10)	-(5-10)	W,HP	-(5-10)	-(5-10)	-(-5)
16	Harbandhan Pur	46.14	140 (19)	P(1)	CHW(1)	W,HP	-(-5)	-(-5)	-(>10)
17	Kalafar Pur Manjha	118.58	----------	U N - I N H A B I T E D	----------	गैर आबाद		----------	
18	KalaferPur Uparhar	137.60	1043 (168)	P(1)	RP(1),CHW(1)	W,HP	PO	WED,SUN	-(-10)
19	Sarai Namoo	174.43	1476 (243)	P(1)	CWC(1),CHW(1)	TW,HP	-(-5)	-(-5)	-(>10)
20	Gondwa	103.56	981 (184)	P(1)	CHW(1)	T,W	PO	-(-5)	BS
21	Mustafabad	386.89	4789 (758)	P(1),M(1),AC(1) O(1)	H(1),MWC(1),CWC(1) PHS(1),NH(1),RP(2) CHW(1)	T,W,HP	PO	TUE,FRI	RS
22	Dera Musi	180.50	1590 (270)	P(1)	CHW(1)	W,HP	-(-5)	-(-5)	-(-5)
23	Rahimpur Badauli	242.22	1063 (178)	-(-5)	CWC(1),CHW(1)	W,HP	-(-5)	-(-5)	-(-5)
24	Saranga Pur	222.47	3398 (576)	P(1)	RP(1),CHW(1)	W,HP	PO	TUE	-(-5)
25	Kotdeeh Sarraiya	294.22	1237 (241)	P(1),AC(1)	CHW(1)	W,HP	(-5)	(-5)	-(5-10)
26	Pirkhauli	469.65	3440 (660)	P(1)	CHW(1)	W,HP	PO	SUN	-(5-10)
27	Dakhin Para	108.46	1096 (251)	P(1)	CHW(1)	W,HP	-(-5)	-(5-10)	-(5-10)
28	Kareru	403.08	2174 (370)	P(1)	CHW(1)	W,HP	PO	-(-5)	-(-5)
29	Rampur Grant	101.18	606 (117)	P(1)	CHW(1)	W,HP	-(-5)	-(-5)	-(-5)
30	Tandwa	62.32	787 (157)	P(1)	CHW(1)	W,HP	PO	-(-5)	-(-5)

12	13	14	15	16	17	18		1
KR	FAIZABAD 24	-	-	-	3.55	0.00	4.14	सरजूपुर मांझा	13
KR	FAIZABAD 30	ED,EAG	9.00	TW(71.00)	24.00	0.00	22.46	धरेरू उपरहर	14
KR	FAIZABAD 30	-	-	-	2.02	0.00	0.00	धरेरू मांझा	15
KR	FAIZABAD 30	ED,EAG	0.02	TWE(30.46)	8.23	0.27	7.16	हरबंधन पुर	16
KR	FAIZABAD 29	-	-	-	0.00	109.00	9.58	कलाफरपुर मांझा	17
KR	FAIZABAD 29	ED,EAG	13.00	TW(52.00)	40.00	16.00	16.60	कलाफरपुर उपरहर	18
KR	FAIZABAD 29	ED,EAG	-	TWE(107.23)	24.58	16.12	26.50	सराय नामू	19
PR	FAIZABAD 27	ED,EA	-	TW(28.00),TWE(42.00)	15.00	14.00	4.56	गोड़वा	20
PR,KR	FAIZABAD 33	ED,EAG,EO EA	-	TW(102.00),TWE(90.00)	106.00	23.00	65.89	मुस्तफाबाद	21
PR,KR	FAIZABAD 32	EAG	-	TWE(87.00)	56.00	6.00	31.50	डेरामूसी	22
KR	FAIZABAD 32	EAG	-	GC(13.00),TWE(144.00)	35.00	12.00	38.22	रहीमपुर बदौली	23
KR	FAIZABAD 36	ED,EAG	-	GC(81.00),W(17.00) TWE(56.00),TK(7.00)	11.00	13.00	37.47	सरंगा पुर	24
KR	FAIZABAD 36	ED,EAG	-	GC(104.00),W(9.00) TWE(51.00)	93.00	29.00	8.22	कोटडीह सरैया	25
KR	FAIZABAD 37	ED,EAG	-	GC(201.00),TWE(95.00)	97.00	35.00	41.65	पिरगौली	26
KR	FAIZABAD 32	ED,EAG	-	GC(30.00),TW(27.00) TWE(10.00)	18.00	15.00	8.46	दक्खिन पारा	27
KR	FAIZABAD 30	ED,EAG	-	GC(91.00),TWE(100.00)	116.00	41.00	55.08	करेरू	28
KR	FAIZABAD 40	ED,EAG	-	GC(4.00),TW(30.00)	16.00	8.00	43.18	रामपुर ग्रान्ट	29
KR	FAIZABAD 30	ED,EAG	-	GC(20.00),TW(4.14)	12.00	16.00	10.18	टन्डवा	30

1	2	3	4	5	6	7	8	9	10
31	Sahaura Kalan	114.39	918 (164)	P(1)	CHW(1)	W,HP	-(-5)	-(-5)	-(-5)
32	Deora Kota	218.75	5369 (940)	P(3),M(1),H(1) FPC(1),AC(1)	D(1),RP(2),CHW(1)	W,HP	-(-5)	MON,THU	BCS
33	Pilkhawa	849.87	5981 (1063)	P(3),AC(1)	CWC(1),RP(1),CHW(1)	W,HP	PO	MON,THU	BSRS
34	Paraha Pur	196.86	1019 (177)	P(1),M(1),AC(1)	CHW(1)	W,HP	PO	-(5-10)	-(5-10)
35	Theoga	132.74	642 (113)	P(1),AC(1)	CHW(1)	W,HP	-(-5)	-(5-10)	-(5-10)
36	Mistauli	141.24	606 (126)	P(1),AC(1)	CHW(1)	W,HP	-(-5)	MON	-(-5)
37	Sanaha Uparhar	110.89	1471 (233)	P(1)	CHW(1)	T,W	PO	-(5-10)	-(5-10)
38	Sanaha Manja	71.23	----------	U N - I N H A B I T E D	----------	गैर आबाद		----------	
39	Rampur Kachar	110.89	----------	U N - I N H A B I T E D	----------	गैर आबाद		----------	
40	Tahasin Pur	151.75	1270 (232)	P(1)	CWC(1),CHW(1)	W,HP	-(-5)	TUE,FRI	-(5-10)
41	Dinkar Pur	139.22	942 (158)	-(-5)	CHW(1)	W,HP	-(-5)	TUE,FRI	-(5-10)
42	Lahra Pur	16.20	943 (163)	P(1)	CHW(1)	T,W	-(-5)	-(5-10)	-(5-10)
43	Kapaci	218.94	1658 (304)	P(1)	CHW(1)	T,W	-(-5)	-(5-10)	-(5-10)
44	Gaura Kurmiyan	106.44	227 (39)	P(1)	CHW(1)	T,W	-(-5)	-(5-10)	-(5-10)
45	Bhawaniya Pur	79.32	901 (160)	P(1)	CHW(1)	T,W	-(-5)	-(5-10)	-(5-10)
46	Baidra Pur	106.03	615 (102)	P(1)	H(1),FPC(1),CHW(1)	T,W	PO	-(-5)	-(5-10)
47	Deoie	142.86	1928 (341)	P(1)	CHW(1)	W,HP	-(-5)	-(-5)	-(-5)
48	Babhaniyawa	257.79	1437 (241)	P(1),C(1)	CHW(1)	W,HP	-(-5)	-(-5)	-(-5)

11	12	13	14	15	16	17	18	2	1
FP	FAIZABAD 4	ED,EAG	-	TW(40.00),TWE(26.00)	9.00	27.00	17.39	सिहंता लोहानी	31
PR,KR	FAIZABAD 29	EA	-	GC(12.00),TWE(408.00)	80.00	122.00	96.75	देवरा कोट	32
PR	FAIZABAD 25	ED,EAG,EO EA	49.00	GC(50.00),TWE(208.00)	164.00	53.00	246.87	गिलगवांवा	33
KR	FAIZABAD 23	ED,EAG,EO EA	8.00	GC(43.00),TWE(36.00)	14.00	15.00	9.86	परानापुर	34
KR	FAIZABAD 24	EAG	4.00	GC(83.00),TW(10.00)	20.00	6.00	9.74	ढेवगा	35
KR	FAIZABAD 24	EAG	6.00	GC(50.00),TW(9.00)	52.00	15.00	9.24	मिश्रौली	36
KR	FAIZABAD 25	EAG	-	TW(26.00),TWE(20.00)	59.00	0.00	5.89	सनाहा उपरहर	37
KR	FAIZABAD 25	-	-	-	70.00	1.23	0.00	सनाहा मांझा	38
NR	FAIZABAD 25	-	-	-	5.00	10.89	95.00	रामपुर कछार	39
PR	FAIZABAD 21	ED,EAG	-	TW(80.00),TWE(33.00)	32.00	3.00	3.75	तहसीनपुर	40
KR	FAIZABAD 23	EAG	-	TW(35.00),TWE(27.00)	30.00	4.00	43.22	दिनकरपुर	41
KR	FAIZABAD 22	ED,EAG	-	TW(12.00)	1.50	0.00	2.70	लहरापुर	42
PR	FAIZABAD 23	ED,EAG	-	GC(65.00),TW(63.00)	11.00	9.00	70.94	कपासी	43
KR	FAIZABAD 24	ED,EAG	-	GC(30.00),TW(15.00) TWE(5.00)	15.00	0.00	41.44	गौरा कुर्मियान	44
KR	FAIZABAD 24	ED,EAG	-	GC(10.00),TW(25.00) TWE(15.00)	14.00	0.00	15.32	भवनिया पुर	45
KR	FAIZABAD 25	ED,EAG	-	GC(15.00),TW(35.00) TWE(12.00)	19.00	2.00	23.03	बैदरापुर	46
PR	FAIZABAD 24	EA	-	TW(104.00)	24.00	6.00	8.86	डेवई	47
KR	FAIZABAD 24	EA	-	TW(71.00),O(41.00)	97.00	14.00	34.79	बभनियांवा	48

1	2	3	4	5	6	7	8	9	10
59	Kundarkhi Khurd	270.81	4419 (710)	P(1),M(1)	CHW(1),O(1)	W,HP	PO,TO	TUE,SAT	BS
60	Ibrahimpur Kandie	260.63	822 (136)	P(1)	CHW(1)	W,HP	-(-5)	-(-5)	-(-5)
61	Pinawa	83.37	573 (100)	-(-5)	CHW(1)	W,HP	-(-5)	-(-5)	-(-5)
62	Bishunpur Sara	162.28	1745 (285)	P(1),O(1)	CHW(1)	W,HP	-(-5)	MON,TUE	-(-5)
63	Mirpur Kanta	270.43	4812 (814)	P(1)	CHW(1)	W,HP	PO	-(5-10)	-(5-10)
64	Surwari	251.32	1832 (270)	P(1)	CHW(1)	W,HP	PO	-(-5)	-(-5)
65	Aqethua	141.24	891 (159)	P(1)	CHW(1)	W,HP	-(-5)	-(5-10)	-(5-10)
66	Majnawa	554.44	3281 (588)	P(1)	CHW(1)	W,HP	PO	-(5-10)	-(5-10)
67	Budhauli	131.12	259 (44)	-(-5)	CHW(1)	W,HP	-(-5)	-(-5)	-(5-10)
68	Manjha Safipur	92.27	27 (5)	-(-5)	CHW(1)	W,HP	-(-5)	-(-5)	BS
69	Manjha Raunahi	109.67	124 (34)	-(-5)	-(-5)	W	-(-5)	-(-5)	-(-5)
70	Raunahi Uparhar	405.10	5565 (906)	P(1),M(1),AC(1) O(1)	D(1),RP(1),CHW(1)	W,HP	PTO	TUE,SAT	BS
71	Dhamipur	21.85	799 (128)	P(1)	-(-5)	W,HP	PO	-(-5)	BS
72	Lakhauri	333.07	2312 (393)	P(1)	CHW(1)	W,HP	PO,TO	-(-5)	BS
73	Gopinath Pur	178.44	1670 (271)	P(1)	CHW(1)	W,HP	-(-5)	-(-5)	BS
74	Sohawal	103.20	789 (131)	P(1)	PHC(1),CHW(1)	W,HP	PO	-(-5)	BCRC
75	Sheikhpur Jafar	113.72	1560 (267)	P(1)	CHW(1)	W,HP	-(-5)	-(-5)	BS
76	Uchit Pur	218.98	898 (162)	P(1)	CHW(1)	W,HP	-(-5)	-(-5)	-(-5)

11	12	13	14	15	16	17	18	2	1
PR	FAIZABAD 24	EA	-	TW(73.00),O(6.00)	182.00	5.00	10.41	कुन्दुखां खुर्द	49
PR	FAIZABAD 27	EA	-	TW(**.00)	112.00	13.00	47.63	इब्राहिमपुर कंदई	50
KR	FAIZABAD 26	EA	-	TW(38.00)	39.00	3.00	3.37	पिन्नावा	51
PR	FAIZABAD 22	EA		TW(75.00)	41.00	4.00	51.50	बिशुनपुर सारा	52
KR	FAIZABAD 26	EA	-	W(1.00),TWE(133.00)	103.00	9.00	21.43	मीरपुर काटा	53
KR	FAIZABAD 28	EA	-	W(45.00),TWE(137.00)	34.00	4.00	31.32	सुरवारी	54
KR	FAIZABAD 26	EA	0.80	TW(84.00)	16.00	5.00	35.44	अगेथुआ	55
KR	FAIZABAD 25	EA	-	TW(100.00),TWE(253.00)	118.00	26.00	57.44	मंजनावा	56
FP	FAIZABAD 19	-	-	TWE(45.00)	7.00	6.00	73.12	बुधौली	57
PR	FAIZABAD 19	ED	-	TW(20.00)	13.00	5.00	54.27	मांझा सफीपुर	58
FP	FAIZABAD 19	ED	-		43.00	0.00	66.67	मांझा रौनाही	59
PR	FAIZABAD 19	ED,EAG	-	TW(110.00),TWE(96.00)	58.00	6.00	135.10	रौनाही उपरहर	60
PR,KR	FAIZABAD 20	ED	-	TW(9.00)	3.00	0.00	9.85	धन्नीपुर	61
KR	FAIZABAD 22	ED,EAG	-	TW(82.00),TWE(60.00)	68.00	20.00	103.07	लखौरी	62
PR,KR	FAIZABAD 20	ED		TW(**.00),TWE(**.00)	14.00	0.00	47.44	गोपीनाथपुर	63
KR	FAIZABAD 20	ED	-	TW(52.00)	11.00	1.00	39.20	सोहावल	64
PR,KR	FAIZABAD 20	ED,EAG	-	TW(45.00),TWE(20.00)	21.00	0.00	27.72	शेखपुर जाफर	65
KR	FAIZABAD 22	ED,EAG	-	TW(101.00),TWE(52.00)	16.00	12.00	31.98	उचित पुर	66

1	2	3	4	5	6	7	8	9	10
[illegible]	[illegible]	[illegible]	[illegible] (1084)	P(1),M(1),PHC(1) O(1)	PWS(1),RP(4),CHW(1)	W,HP	PO	MON,THU	BS
68	Dharmal Pur	68.08	511 (90)	M(1)	CHW(1)	W,HP	-(-5)	-(-5)	-(-5)
69	Pandit Pur	50.28	257 (48)	P(2),H(1)	CHW(1)	W,HP	PO	-(-5)	-(-5)
70	Arthar	701.35	[illegible] (809)	P(2)	RP(4),CHW(1)	W,HP	PO	TUE,SAT	-(5-10)
71	Gaura Brahman	178.47	983 (166)	P(1)	CHW(1)	W,HP	-(-5)	-(-5)	-(5-10)
72	Sukhawa	292.19	1741 (309)	P(1)	CHW(1)	W,HP	PO	-(5-10)	-(5-10)
73	Salhepur Nimaicha	150.12	2573 (442)	AC(1)	FPC(1),CHW(1)	W,HP	PO	WED,SUN	-(-5)
74	Katrauli	229.46	1934 (317)	P(1),AC(1)	FPC(1),CHW(1)	W,HP	-(-5)	MON	-(-5)
75	Manglasi	556.46	4821 (766)	P(1),AC(1)	FPC(1),RP(4),CHW(1)	W,HP	PO	-(-5)	-(5-10)
76	Manglasi Manjha	188.99	----------	U N - I N H A B I T E D	----------	गैर आबाद		----------	
77	Ibrahimpur Dewali	59.90	----------	U N - I N H A B I T E D	----------	गैर आबाद		----------	
78	Manjha Nidura	141.65	----------	U N - I N H A B I T E D	----------	गैर आबाद		----------	
79	Ibrahimpur Uparhar	122.62	1740 (225)	P(1),AC(1)	FPC(1),CHW(1)	W,HP	-(-5)	-(-5)	-(5-10)
80	Jaganpur	252.53	4308 (578)	P(1),M(1),AC(1)	FPC(1),RP(4),CHW(1)	W,HP	PO	-(-5)	-(5-10)
81	Rasulpur Sakrawal	103.60	1310 (209)	P(1)	CHW(1)	W,HP	-(-5)	-(-5)	-(-5)
82	Bhitaura	126.27	1140 (198)	P(1)	CHW(1)	W,HP	PO	-(5-10)	-(5-10)
83	Chirra Mohammad Pur	280.46	3331 (542)	P(1),M(1)	RP(2),CHW(1)	W,HP	PO	-(5-10)	-(5-10)
84	Bhikhari Pur	64.35	597 (107)	P(1)	CHW(1)	W,HP	-(-5)	-(5-10)	-(5-10)

11	1	13	11	1,	16	17	19	`	
PR	FAIZABAD 21	EA	-	GC(61.00),TW(30.00) TWE(50.00),TK(10.00)	45.00	5.00	20.09	खिरौनी	67
PR	FAIZABAD	ED,EAG	-	TW(41.00)	15.00	5.00	14.08	धरमालपुर	68
PR	FAIZABAD 22	ED,EAG	-	TWE(20.00)	22.00	3.00	5.28	पंडित पुर	69
PR,KR	FAIZABAD 22	EA	12.00	TW(300.00),TWE(217.00)	76.00	65.00	31.35	अरथर	70
KR FP	FAIZABAD 21	ED,EAG	-	TW(40.00),TWE(36.00)	58.00	12.00	32.47	गौरा ब्रहम्मान	71
PR	FAIZABAD 22	ED,EAG	-	TW(130.00),TWE(50.00)	40.00	23.00	49.19	सुखौंवा	72
PR,KR	FAIZABAD 18	ED,EA	12.00	GC(50.00),TWE(21.00)	7.00	13.00	47.12	साल्हेपुर निमैचा	73
KR ,FP	FAIZABAD 17	ED,EAG	-	GC(66.00),TWE(58.00)	47.00	5.00	53.46	कटरौली	74
PR,KR	FAIZABAD 17	ED,EAG	25.00	GC(49.00),TW(48.00) TWE(42.00)	329.00	31.00	32.46	मंगलसी	75
PR,KR	FAIZABAD 18	-	-	-	68.00	0.00	120.99	मंगलसी मांझा	76
PR,KR	FAIZABAD 13	-	-	-	3.00	0.00	56.90	इब्रहिमपुर देवली	77
PR,KR	FAIZABAD 15	-	-	-	2.00	0.00	139.65	मांझा निदुरा	78
KR ,FP	FAIZABAD 13	ED,EAG	5.00	TW(47.00),TWE(30.00)	12.00	11.00	17.62	इब्राहिमपुर उपरहर	79
PR	FAIZABAD 13	ED,EAG	16.00	GC(29.00),TWE(130.00)	3.00	20.00	54.53	जगनपुर	80
KR	FAIZABAD 18	EA	7.00	GC(43.00)	5.00	37.00	11.60	रसूलपुर सकरावल	81
KR	FAIZABAD 16	EA	5.00	GC(70.00),TWE(14.00)	9.00	18.00	10.27	भिटौरा	82
PR	FAIZABAD 13	EA	6.00	GC(100.00),TWE(47.00)	22.00	56.00	49.46	चिर्रा मोहम्मदपुर	83
KR	FAIZABAD 18	EA	-	GC(35.00),TWE(18.00)	0.00	0.00	2.35	भिखारी पुर	84

1	2	3	5	6	7	8	9	10
95 Kolia	22.18	1977 (260)	P(1)	CHW(1)	W,HP	-(-%)	-(-%)	-(-%)
96 Mangal Kapoor Pur	185.35	3181 (577)	P(1)	CHW(1)	W,HP	PO	(-10)	(-10)
Total :	17862.23	143643 24419	P(76),M(13) H(3),PUC(2) C(1),AC(17) O(4)	H(2),MCW(2) CWC(6),PHC(1) PHS(2),D(2) FPC(6),NH(1) RP(32),CHW(72) O(1)				

11	12	13	14	15	16	17	18	?	1
PR	FAIZABAD 21	EA	11.00	GC(20.00),TW(62.00)	47.00	8.00	74.18	कोला	85
PR,KR	FAIZABAD 20	EA	14.00	GC(63.00),TWE(40.00)	47.00	10.00	16.35	मोइया कपूर पुर	86
योग :			330.82	GC(1491.00),W(75.00) TW(3165.14),TWE(3844.69) TK(17.00),O(47.00)	3952.88	1255.66	3683.04		

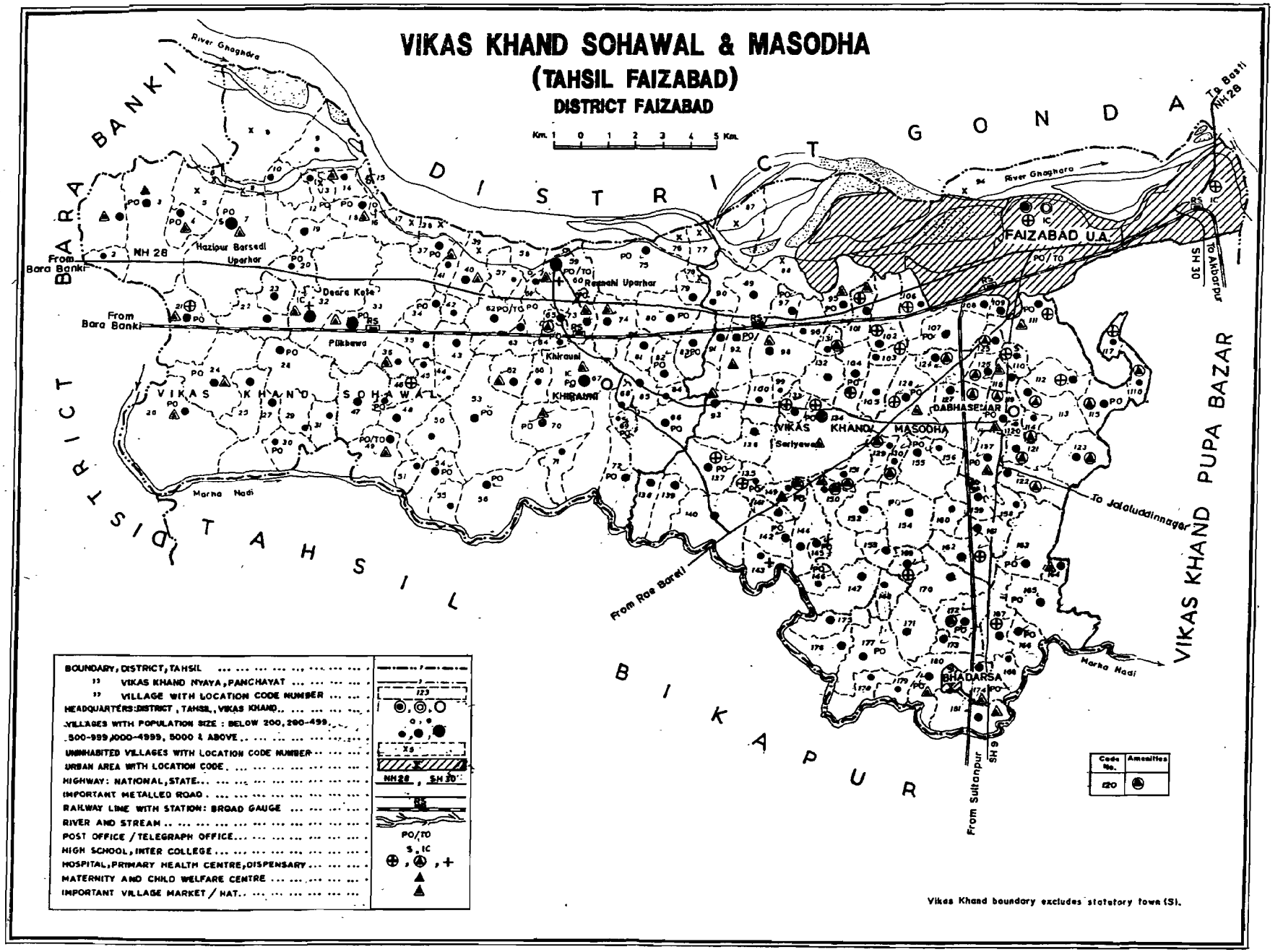

BASED UPON SURVEY OF INDIA MAP WITH THE PERMISSION OF THE SURVEYOR GENERAL OF INDIA

© GOVERNMENT OF INDIA COPYRIGHT, 1997

District Name : Faizabad

ग्राम में उपलब्ध जन सुविधायें - [यदि ग्राम में सुविधा उपलब्ध नहीं है तो डैश (-) लगाने के बाद ग्राम से निकटतम दूरी पर सुविधायें उपलब्ध है वह दूरी मोटे तौर पर इस प्रकार कोष्ठकों -5 कि.मी., 5-10 कि.मी. एवं 10+ कि.मी. की सामान्य श्रेणियों में दी गयी है।
Amenities Available - [If not available within the village, a dash (-) has been shown in the column and next to it, in brackets, the distance in broad ranges viz. -5 Kms., 5-10 Kms. and 10+ Kms. of the nearest place where the facility is available has been given.]

लोकेशन कोड नं. Location Code No.	ग्राम का नाम Name of Village	ग्राम का कुल क्षेत्रफल (हेक्टेयर में) Total area of the village (in hectares)	कुल जनसंख्या एवं परिवारों की संख्या Total population and number of households	शैक्षणिक Educational	चिकित्सा सम्बन्धी Medical	पीने का पानी (पीने योग्य) Drinking Water (Potable)	डाक और तार Post and Telegraph	बाजार/हाट का दिन/के दिन यदि कोई हो Day(s) of market/hat, if any	संचार व्यवस्था (बस स्टॉप, रेलवे स्टेशन, जल मार्ग Communications (Bus stop, Railway station, Water way)
1	2	3	4	5	6	7	8	9	10
C.D. Block :- Masodha						Tahsil :- Faizabad			
87	Firozpur Manjha	163.90	----------	U N - I N H A B I T E D ----------		गैर आबाद	----------		
88	Fatehpur Saraiya Manj	291.38	----------	U N - I N H A B I T E D ----------		गैर आबाद			
89	Fatehpur Saraiya Upa	147.72	1025 (181)	-(5-10)	RP(1),CHW(1)	T,W	-(5-10)	-(5-10)	-(-5)
90	Firozpur Uparhar	58.28	731 (110)	-(5-10)	RP(1),CHW(1)	T,W	-(5-10)	-(5-10)	-(5-10)
91	Salarpur	149.74	1336 (225)	P(1)	RP(1),CHW(1)	T,W	-(-5)	-(5-10)	BS
92	Haripur Jalalabad	314.86	3076 (507)	P(1)	RP(1),CHW(1)	T,W	PO	DAILY	BS
93	Hunsepur	135.57	1640 (267)	P(1)	RP(1),CHW(1)	T,W	-(-5)	MON,THU	-(5-10)
94	Manjha kala	2409.58	----------	U N - I N H A B I T E D ----------		गैर आबाद	----------		
95	Mumtaj Nagar	99.15	2247 (304)	P(1)	RP(1),CHW(1)	T,W	PO	MON,THU	BS
96	Ghatam Pur	138.00	976 (252)	P(1)	RP(1),CHW(1)	T,W	-(5-10)	-(5-10)	-(5-10)
97	Kot Sarawa	163.50	1701 (301)	P(1)	RP(1),CHW(1)	T,W	PO	-(-5)	BS
98	Rampur	322.55	2833 (518)	P(1)	RP(1),CHW(1)	T,W	-(-5)	TUE	-(-5)

ग्राम निर्देशिका
VILLAGE DIRECTORY
भूमि प्रयोग
LAND USE

जिले का नाम : फैजाबाद

भूमि प्रयोग Land Use
(अर्थात् भूमि के पृथक - पृथक वर्गों के अन्तर्गत क्षेत्रफल - हेक्टेयर में दशमलव के दो निकटतम अंकों में परिवर्तित)
(i.e. area under different type of land use in hectares rounded upto two decimal places)

ग्राम तक पहुँचने का मार्ग Approach to village	निकटतम कस्बा और उसकी दूरी (कि.मी. में) Nearest Town and distance (In Kms.)	बिजली की आपूर्ति Power supply	वन Forest	स्रोत द्वारा सिंचित Irrigated (by source)	असिंचित Unirrigated	कृषि योग्य बंजर भूमि (गोचर तथा उपवन सहित) Culturable waste (including gaucher and groves)	कृषि के लिये अनुपलब्ध क्षेत्र Area not available for cultivation	ग्राम का नाम Name of Village	लोकेशन कोड नं. Location code No.
11	12	13	14	15	16	17	18	2	1
विकास खण्ड :-	गोसाँईगंज					तहसील :-	फैजाबाद		
PR,KR	FAIZABAD 13	-	-	TW(0.81)	6.47	15.38	141.24	फिरोजपुर मांझा	87
PR,KR	FAIZABAD 12	-	-	-	17.40	25.50	248.48	फतेहपुर सरैया मांझा	88
PR,KR	FAIZABAD 10	ED,EAG	-	TWE(77.00)	26.00	0.00	44.72	फतेहपुर सरैया उपरहर	89
PR,KR	FAIZABAD 15	ED,EAG	1.00	TW(34.00)	0.00	1.00	22.28	फिरोजपुर उपरहर	90
PR,KR	FAIZABAD 11	ED,EAG	-	TW(62.00)	43.00	0.00	44.74	सलारपुर	91
PR,KR	FAIZABAD 15	ED,EAG	-	GC(100.00),TW(54.00)	11.00	0.00	149.86	हरीपुर जलालाबाद	92
PR	FAIZABAD 19	ED,EAG	-	GC(100.00),TW(16.00)	18.00	0.00	1.57	हुंसेपुर	93
KR	FAIZABAD 12	-	-	-	2401.50	0.00	8.08	मांझा कलां	94
PR	FAIZABAD 10	ED,EAG	-	TW(50.00)	15.00	0.00	34.15	मुमताज नगर	95
PR	FAIZABAD 10	ED,EAG	-	TW(65.00)	41.00	1.00	31.00	घाटमपुर	96
PR	FAIZABAD 11	ED,EAG	-	TW(53.00)	50.00	0.00	60.50	कोट सरांवा	97
PR	FAIZABAD 10	ED,EAG	-	GC(145.00),TW(46.00)	24.00	4.00	103.55	रामपुर	98

1	2	3	4	5	6	7	8	9	10
99	Kharag Pur	54.23	312 (52)	P(1)	RP(1),CHW(1)	T,W	-(5-10)	(5-10)	(5-10)
100	Manapur	159.05	680 (107)	P(1)	RP(1),CHW(1)	T,W	-(-5)	-(-5)	-(5-10)
101	Hazipur Singhpur	172.00	1095 (245)	P(1)	H(1),CHW(1)	T,W	-(-5)	MON,TUE	-(-5)
102	Banvir Pur	297.45	2847 (449)	P(1)	H(1),CHW(1)	T,W	-(-5)	-(-5)	-(-5)
103	Jagdishpur	102.79	849 (148)	P(1)	H(1),CHW(1)	T,W	-(-5)	-(5-10)	-(5-10)
104	Gopalpur	209.63	1626 (262)	P(1),M(1)	H(1),MWC(1),CHW(1)	T,W	PO	-(5-10)	-(5-10)
105	Bichhiya	155.81	780 (128)	P(1)	MHC(1),CHW(1)	T,W	-(-5)	-(-5)	-(-5)
106	Abboo Sarai	226.63	868 (113)	P(1)	H(1),CHW(1)	T,W	-(-5)	-(-5)	-(-5)
107	Gaddoo Pur	314.05	3369 (603)	P(1)	CHW(1)	T,W	PO	-(-5)	-(-5)
108	Khojanpur	103.60	3851 (773)	P(1)	CHW(1)	T,W	-(-5)	-(-5)	-(-5)
109	Pahar Ganj	45.73	2002 (362)	P(1)	CHW(1)	T,W	-(-5)	-(-5)	-(-5)
110	Pure Husain Khan	116.15	694 (110)	P(1),M(1),H(1) ,C(1)	H(1),CHW(1)	T,W	-(-5)	-(-5)	-(-5)
111	Janaura	597.74	1923 (406)	P(1)	H(1),CHW(1)	T,W	PO	WED,SAT	BS
112	Ganja	216.11	1466 (274)	P(1)	H(1),CHW(1)	T,W	-(-5)	-(-5)	-(5-10)
113	Malik Pur	290.57	1482 (219)	-(5-10)	PHC(1),CHW(1)	T,W	-(5-10)	-(5-10)	-(5-10)
114	Kazipur Jamin Malikp	38.85	602 (100)	-(-5)	PHC(1),CHW(1)	T,W	-(-5)	-(-5)	-(-5)
115	Firozpur	162.95	1049 (160)	P(1)	PHC(1),CHW(1)	T,W	PO	-(5-10)	-(5-10)
116	Mirzapur Urf Shamshu	74.05	520 (125)	P(1)	PHC(1),CHW(1)	T,W	-(5-10)	-(5-10)	-(5-10)

11	12	13	14	15	16	17	18	2	1
KR	FAIZABAD 10	ED,EAG	-	GC(40.00),TW(7.00)	2.00	1.00	14.23	खरग पुर	99
KR	FAIZABAD 10	ED,EAG	-	TW(83.00)	29.00	0.00	47.05	मानापुर	100
KR	FAIZABAD 2	ED,EAG	-	GC(30.00),TW(32.00) TWE(68.00)	0.00	0.00	42.00	हाजीपुर सिंहपुर	101
KR	FAIZABAD 2	ED,EAG	-	GC(55.00),TW(25.00) TWE(48.00)	40.47	69.00	59.98	बनवीरपुर	102
KR	FAIZABAD 5	ED,EAG	-	GC(32.00),TW(12.00) TWE(20.00)	0.00	0.00	38.79	जगदीशपुर	103
KR	FAIZABAD 5	ED,EAG	-	GC(97.00),TW(20.00) TWE(30.00)	0.00	0.00	62.63	गोपालपुर	104
KR	FAIZABAD 4	ED,EAG	-	GC(90.00),TW(16.00) TWE(20.00)	0.00	0.00	29.81	बिछिया	105
PR	FAIZABAD 2	ED,EAG	-	GC(30.60),TW(19.00) TWE(85.00)	0.00	1.70	90.33	अब्बू सराय	106
PR	FAIZABAD 2	ED,EAG	-	GC(108.00),TW(25.00) TWE(75.00)	0.00	0.05	106.00	गददोपुर	107
PR	FAIZABAD 2	ED,EAG	-	GC(13.00),TW(8.00) TWE(12.00)	0.00	0.00	70.60	खोजनपुर	108
PR	FAIZABAD 2	ED	-	GC(19.00),TW(8.00) TWE(12.00)	0.00	0.00	6.73	पहाड़गंज	109
PR	FAIZABAD 2	ED,EAG	-	GC(20.00),TW(6.00) TWE(15.00)	0.00	0.00	75.15	पूरे हुसेन खाँ	110
PR	FAIZABAD 2	ED,EAG	-	T(237.00)	25.00	0.00	335.74	जनौरा	111
KR	FAIZABAD 5	ED,EAG	-	GC(121.00),TW(18.00)	7.00	0.00	70.11	गंजा	112
PR,KR	FAIZABAD 5	ED,EAG	-	GC(144.00),TW(20.00)	24.00	0.00	102.57	मलिक पुर	113
PR,KR	FAIZABAD 6	ED,EAG	-	GC(18.00),TW(10.00)	0.00	1.00	9.85	काजीपुर जमीन मलिकपुर	114
PR	FAIZABAD 3	ED,EAG		GC(90.00),TW(17.00)	7.00	1.00	47.95	फिरोज़पुर	115
KR	FAIZABAD 1	ED,EAG	-	GC(41.00),TW(11.00)	2.00	0.00	20.00	मिर्जापुर उर्फ समसुद्दीनपुर	116

1	2	3	4	5	6	7	8	9	10
11	Mirzapur Mafi		61.51	922 (176)	P(1)	H(1),CHW(1)	W	-(-5)	-(-5)	-(-5)
118	Chandpur Barbandhpur		84.58	1173 (223)	P(1)	CHW(1)	T,W	-(-5)	MON,FRI	BS
119	Dabha Samar		150.12	1782 (256)	P(1)	PHC(1),CHW(1)	T,W	PO	WED,SAT	BS
120	Gopal Pur		25.09	270 (41)	P(1)	PHC(1),CHW(1)	T	-(5-10)	-(5-10)	-(5-10)
121	Shivdaspur		107.22	1324 (209)	-(5-10)	PHC(1),CHW(1)	T,W	-(5-10)	-(5-10)	-(5-10)
122	Birauli		249.30	1662 (253)	P(1)	PHC(1),CHW(1)	T,W	-(-5)	-(5-10)	-(-5)
123	Bhadokhar		292.60	2280 (402)	P(1)	PHC(1),CHW(1)	T,W	-(5-10)	-(5-10)	-(5-10)
124	Paliya Shahzadi		167.14	2799 (474)	P(1)	PHC(1),CHW(1)	T,W	-(5-10)	-(5-10)	BS
125	Usroo		89.03	1161 (180)	P(1)	PHC(1),CHW(1)	T,W	-(5-10)	-(-5)	BS
126	Hansa Pur		116.96	1164 (191)	P(1)	PHC(1),CHW(1)	T,W	-(5-10)	-(5-10)	-(5-10)
127	Toniya Biharipur		355.35	2895 (457)	P(1)	PHC(1),CHW(1)	T,W	-(-5)	-(-5)	-(-5)
128	Mau Yaduvansh Pur		481.59	3253 (628)	P(1)	H(1),CHW(1)	T,W	PO	TUE,FRI	BS
129	Kurawan		119.79	697 (112)	-(5-10)	PHC(1),CHW(1)	T,W	-(5-10)	-(-5)	BS
130	Sufiya Para		90.65	925 (106)	-(5-10)	PHC(1),CHW(1)	T,W	-(-5)	-(-5)	BS
131	Bhikhan Pur		81.34	737 (117)	P(1)	PHC(1),CHW(1)	W,HP	-(-5)	-(-5)	-(-5)
132	Tajpur Kodara		182.62	1291 (212)	P(1)	HC(1),CHW(1)	W,HP	-(5-10)	-(5-10)	-(5-10)
133	Ballipur		118.58	1075 (176)	P(1)	H(1),CHW(1)	W,HP	-(-5)	-(5-10)	-(5-10)
134	Sariyawa		781.88	5545 (849)	P(1),M(1)	H(1),D(1),CHW(1)	W,HP	PO	THU,SUN	BS

11	12	13	14	15	16	17	18	2	1
PR	FAIZABAD 6	EAG		GC(11.33),W(6.00) TWE(25.09)	1.00	12.14	2.02	मिर्जापुर माफी	117
PR	FAIZABAD 7	ED,EAG	-	GC(37.00)	26.00	0.00	21.58	चाँदपुर हरिवंशपुर	118
PR	FAIZABAD 6	ED,EAG	-	GC(75.00)	6.00	0.00	69.12	डाभा सेमर	119
KR	FAIZABAD 6	ED,EAG	-	GC(22.00)	1.00	1.00	1.09	गोपालपुर	120
KR	FAIZABAD 8	ED,EAG	1.00	GC(103.00),TW(20.00)	2.00	1.00	38.22	शिवदासपुर	121
PR	FAIZABAD 9	ED,EAG	1.00	GC(111.00),TW(20.00)	58.00	0.00	59.30	बिरौली	122
PR	FAIZABAD 10	ED,EAG	-	GC(154.00)	23.00	3.00	112.60	भदौखर	123
KR	FAIZABAD 3	ED,EAG	-	W(111.00)	24.00	0.00	32.14	पलिया शाहजदी	124
PR	FAIZABAD 2	ED,EAG	-	TW(20.00),TWE(30.00)	6.00	0.00	33.03	उसरु	125
PR,KR	FAIZABAD 3	ED,EAG	-	TWE(73.00)	10.00	0.00	33.96	हंसापुर	126
PR,KR	FAIZABAD 5	ED,EAG	-	GC(100.00),W(12.00) TWE(100.00),TK(13.00)	30.00	0.00	100.35	टोनिया बिहारीपुर	127
PR	FAIZABAD 5	ED,EAG	-	W(10.00),TWE(180.00) TK(6.00),O(5.00)	106.00	0.00	174.59	मऊ यदुवंशपुर	128
PR	FAIZABAD 7	ED,EAG	-	GC(40.00),W(6.00) TW(30.00)	14.00	0.00	29.79	कुरांवा	129
PR	FAIZABAD 7	ED,EAG	-	W(5.00),TW(25.00) TWE(30.00)	8.00	0.00	22.65	सुफिया पारा	130
KR	FAIZABAD 10	ED,EAG		GC(15.00),TW(20.00) TWE(20.00)	0.00	10.00	8.34	भीखनपुर	131
KR	FAIZABAD 10	ED,EAG	-	GC(75.00),TW(50.00)	0.00	38.00	19.57	ताजपुर कोड़रा	132
PR,KR	FAIZABAD 10	ED,EAG	-	GC(40.00),TW(32.00)	0.00	36.00	10.58	बल्लीपुर	133
PR,KR	FAIZABAD 8	ED,EAG	-	GC(300.00),TW(33.00) TWE(100.00)	40.00	67.00	241.88	सरियांवा	134

1	2	3	4	5	6	7	8	9	10
135	Mokal Pur	119.79	517 (84)	P(1)	H(1),CHW(1)	T,HP	PO	-(5-10)	-(5-10)
136	Gauhaniya Saloni	199.92	1367 (244)	P(1)	RP(1),CHW(1)	T,W	-(5-10)	-(5-10)	-(5-10)
137	Sirhirnar Narsinghpu	371.51	2283 (446)	P(1)	H(1),RP(1),CHW(1)	T,W	PO	-(5-10)	-(5-10)
138	Mohiuddin Pur	187.38	1477 (253)	P(1)	RP(1),CHW(1)	T,W	-(-5)	-(5-10)	-(5-10)
139	Phale Pur	185.76	1044 (195)	P(1)	RP(1),CHW(1)	T,W	-(5-10)	-(5-10)	BS
140	Daulat Pur	433.43	2392 (445)	P(1)	RP(1),CHW(1)	T,W	-(-5)	-(5-10)	-(-5)
141	Amauna	218.13	1328 (208)	P(1)	RP(1),CHW(1)	T,W	-(5-10)	-(5-10)	BS
142	Kadipur	188.99	1410 (191)	P(1)	RP(1),CHW(1)	T,W	PO	-(5-10)	-(5-10)
143	Bandi Daspur	93.13	621 (101)	P(1)	D(1),CHW(1)	T,W	-(-5)	-(-5)	-(-5)
144	Usru Amauna	236.34	1369 (193)	P(1)	RP(1),CHW(1)	T,W	-(-5)	-(-5)	-(-5)
145	Pora	222.59	1046 (160)	P(1),M(1)	RP(1),CHW(1)	T,W	PO	-(5-10)	-(5-10)
146	Dasauli	91.06	779 (162)	P(1)	RP(1),CHW(1)	T,W	PO	-(5-10)	-(5-10)
147	Chhatirwa	131.53	1284 (202)	P(1)	RP(1),CHW(1)	T,W	-(-5)	-(5-10)	-(5-10)
148	Chandpur Kail	152.17	957 (157)	P(1)	RP(1),CHW(1)	T,W	-(-5)	-(5-10)	-(5-10)
149	Rani Bazar	66.78	776 (137)	P(1),M(1)	PHC(1),RP(1),CHW(1)	W,HP	PO	THU,SAT	BS
150	Sathri	66.78	519 (98)	-(5-10)	PHC(1),RP(1),CHW(1)	W,HP	-(5-10)	WED,FRI	BS
151	Sakhupara	139.22	696 (127)	-(5-10)	PHC(1),CHW(1)	W,HP	-(5-10)	-(5-10)	BS
152	Kandaila	221.78	1298 (198)	P(1)	CHW(1)	W,HP	-(-5)	-(-5)	-(-5)

11	12	13	14	15	16	17	18	2	1
KR	FAIZABAD 14	ED,EAG	-	GC(85.00),TW(10.00)	12.00	9.00	3.79	मोकलपुर	135
PR	FAIZABAD 15	ED,EAG	-	TW(150.00)	5.00	1.00	43.92	गौहनिया सलोनी	136
PR	FAIZABAD 15	ED,EAG	-	TWE(255.00)	56.00	5.00	55.51	सिरहीर नरसिंहपुर	137
KR	FAIZABAD 15	-	-	W(9.00),TW(30.00) TWE(80.00),TK(10.00)	7.00	1.00	50.38	मोहिउद्दीनपुर	138
PR	FAIZABAD 15	ED,EAG	-	TW(29.00),TWE(100.00)	7.00	1.00	48.76	भाईपुर	139
PR	FAIZABAD 15	ED,EAG	-	W(15.00),TW(60.00) TWE(100.00),TK(16.00)	34.00	5.00	203.43	दौलतपुर	140
PR	FAIZABAD 15	ED,EAG	-	W(13.00),TW(140.00)	13.00	0.00	52.13	अमौना	141
KR	FAIZABAD 15	ED,EAG	-	TW(14.00),TWE(100.00)	5.00	0.00	69.99	कादीपुर	142
KR	FAIZABAD 18	ED,EAG	-	TWE(64.00)	3.00	1.00	25.13	बन्दीदासपुर	143
KR	FAIZABAD 14	-	-	GC(165.00)	5.00	1.00	65.34	उसरु अमौना	144
PR,KR	FAIZABAD 15	ED,EAG	-	GC(90.00),TW(43.00)	22.00	2.00	65.59	पोरा	145
PR,KR	FAIZABAD 18	ED,EAG	-	TW(58.00)	17.00	2.00	14.06	दसौली	146
KR	BHADARSA 1	ED,EAG	-	GC(60.00),TW(19.00)	15.00	1.00	36.53	छतिरवाँ	147
KR	BHADARSA 6	ED,EAG	-	GC(60.00),TW(40.00)	9.00	1.00	42.17	चांदपुर कैल	148
PR	FAIZABAD 10	ED,EAG	-	TW(10.00),TWE(30.00)	0.00	2.00	24.78	रानी बाजार	149
PR,KR	FAIZABAD 10	ED,EAG	-	TW(66.00)	0.00	0.00	0.78	सथरी	150
PR,KR	FAIZABAD 12	ED,EAG	-	TW(56.66),TWE(48.56)	3.24	25.50	5.26	साखूपारा	151
PR	FAIZABAD 16	ED,EAG	-	TWE(146.00)	20.00	0.00	55.78	कन्देला	152

1	2	3	4	5	6	7	8	9	10
153	Antpur	123.43	1027 (171)	P(1)	CHW(1)	W,HP	-(5-10)	-(5-10)	-(-5)
154	Barwa	367.06	2087 (361)	P(1)	CHW(1)	W,HP	PO	-(5-10)	-(5-10)
155	Mahawan	142.38	1533 (212)	P(1)	FPC(1),RP(2),CHW(1)	W,HP	PO	-(-5)	-(-5)
156	Ragghoo Ka Purwa	60.30	743 (118)	-(-5)	CHW(1)	W,HP	-(5-10)	-(5-10)	-(5-10)
157	Khanpur Masddha	182.48	2915 (459)	P(1)	RP(6),CHW(1)	W,HP	PO	DAILY	BS
158	Dharamdaspur	51.80	728 (126)	P(1)	CHW(1)	W,HP	-(-5)	-(-5)	-(-5)
159	Madhopur	218.13	2777 (495)	P(1)	CHW(1)	W,HP	-(-5)	-(-5)	BS
160	Nazibpur	126.67	814 (152)	P(1)	RP(1),CHW(1)	W,HP	-(-5)	-(-5)	-(-5)
161	Mainuddinpur	193.45	2223 (390)	P(1)	CHW(1)	W,HP	-(-5)	-(-5)	BS
162	Arwawa	256.98	1715 (296)	P(1)	H(1),RP(2),CHW(1)	W,HP	-(-5)	-(-5)	BS
163	Abanpur Saroha	459.33	3309 (561)	P(2)	RP(1),CHW(1)	T,W,HP	PO	-(5-10)	-(5-10)
164	Paliyarisali	136.79	1038 (158)	P(1)	RP(1),CHW(1)	T,W	-(5-10)	TUE,FRI	-(5-10)
165	Madhupur	435.05	2012 (317)	P(1)	CHW(1)	T,W	PO	-(5-10)	-(5-10)
166	Raithuwa	140.43	1192 (195)	AC(1)	CHW(1)	T,W	PO	-(5-10)	-(5-10)
167	Kaliyan Pur Bhadersa	260.22	1478 (221)	-(5-10)	H(1),CHW(1)	T,W	-(-5)	-(5-10)	-(5-10)
168	Bibipur	58.80	577 (98)	P(1)	CHW(1)	T,W	-(5-10)	-(5-10)	-(5-10)
169	Babhangawan	95.51	1062 (144)	P(1)	H(1),RP(5),CHW(1)	T,W	-(5-10)	-(5-10)	-(5-10)
170	Pallagoa	312.83	1992 (299)	P(1)	RP(1),CHW(1)	T,W	-(5-10)	-(5-10)	BS

11	12	13	14	15	16	17	18	2	1
PR	FAIZABAD 15	ED,EAG	-	TW(89.00)	5.00	0.00	29.43	अन्तपुर	153
PR	FAIZABAD 15	-	-	W(10.00),TW(75.00) TWE(100.00),TK(15.00)	30.00	0.00	137.06	बरवा	154
PR	FAIZABAD 13	ED,EAG	-	W(5.00),TW(20.00) TWE(100.00),TK(5.00)	9.00	0.00	3.38	महावाँ	155
PR,KR	FAIZABAD 15	ED,EAG	-	TW(46.00)	5.00	2.00	7.30	रग्घू का पुरवा	156
PR	FAIZABAD 10	ED,EAG	-	TWE(100.00)	10.00	0.00	72.48	खानपुर मसोधा	157
PR	FAIZABAD 15	ED,EAG	-	TW(30.76),TWE(10.12)	1.62	3.64	5.66	धर्मदासपुर	158
PR	FAIZABAD 10	ED,EAG	-	GC(84.58),TW(38.85) TK(1.21)	14.16	19.03	60.30	माधौपुर	159
PR	FAIZABAD 13	ED,EAG	-	TW(20.24),TWE(67.99)	12.14	11.33	14.97	नजीबपुर	160
PR	FAIZABAD 11	ED,EAG	-	TW(18.44),TWE(82.56)	6.00	0.00	86.45	मैनुउद्दीनपुर	161
PR	FAIZABAD 13	ED,EAG	-	TW(147.00)	3.00	0.00	106.98	अरुवावाँ	162
PR	FAIZABAD 15	EA	-	GC(100.00),TW(110.00)	43.00	0.00	206.33	अबनपुर सरौहा	163
PR,KR	FAIZABAD 15	EA	-	GC(40.00),TW(50.00)	6.00	0.00	40.79	पलिया रिसाली	164
PR	FAIZABAD 18	EA	-	GC(100.00),TW(177.00)	2.00	0.00	156.05	मधुपुर	165
PR	FAIZABAD 15	-	3.00	TW(60.00)	12.00	4.00	53.43	रेहुआ	166
PR	FAIZABAD 15	EA	1.00	TW(58.00),TWE(100.00)	12.00	1.00	88.22	कल्याणपुर भदरसा	167
KR	FAIZABAD 16	EA	-	TWE(35.00),R(5.00)	10.00	0.00	8.80	बीबीपुर	168
PR	FAIZABAD 10	ED,EAG	-	GC(61.60),TW(2.40)	9.20	0.40	21.91	बभनगवाँ	169
PR	FAIZABAD 10	ED,EAG	-	TWE(170.00)	55.20	7.60	80.03	पलिया गोवा	170

1	2	3	4	5	6	7	8	9	10
171	Mirzapur Nimauli	302.31	1913 (315)	P(1)	RP(6),CHW(1)	T,W	-(5-10)	-(5-10)	BS
172	Naipura	208.02	1883 (291)	P(1)	PHC(1),RP(5),CHW(1)	W,HP	PO	-(5-10)	-(-5)
173	Dostpur	63.94	1057 (183)	P(1)	FPC(1),RP(10),CHW(1)	T,W	-(5-10)	-(5-10)	-(5-10)
174	Nandigram	149.74	1028 (170)	P(1),M(1)	RP(2),CHW(1)	T,W	PO	DAILY	BS
175	Saraiya	256.98	1959 (328)	-(5-10)	RP(10),CHW(1)	T,W	-(5-10)	-(5-10)	-(5-10)
176	Para Kail	174.83	1004 (199)	P(1)	RP(10),CHW(1)	T,W	-(5-10)	-(5-10)	-(5-10)
177	Kail	331.45	1930 (329)	P(1)	RP(3),CHW(1)	T,W	PO	(5-10)	-(5-10)
178	Binaikpur	171.19	575 (100)	P(1)	RP(10),CHW(1)	T,W	-(5-10)	-(5-10)	-(5-10)
179	Rajapur Mafi	103.60	959 (169)	P(1)	RP(10),CHW(1)	T,W	-(5-10)	-(5-10)	-(5-10)
180	Bhadersa Ta. Bahar	290.98	1004 (163)	P(1)	RP(10),CHW(1)	T,W	PO	MON,FRI	BS
181	Pipri	267.10	1261 (227)	P(1)	RP(10),CHW(1)	T,W	-(5-10)	MON,FRI	BS
	Total :	20613.04	137493 23211	P(80),M(6) H(1),C(1) AC(1)	H(17),MCW(1) MH(1),HC(1) PHC(20),D(2) FPC(2),RP(130) CHW(92)				

11	12	13	14	15	16	17	18	2	1
KR	FAIZABAD 12	ED,EAG	-	GC(197.40),TW(20.40)	2.60	5.20	76.71	मिर्जापुर निमौली	171
KR	BADHARSA 5	ED,EAG	-	GC(75.00),W(15.00) TW(25.00),TK(15.00)	10.80	2.40	64.82	नैपुरा	172
KR	BADHARSA 5	ED,EAG	-	TW(40.00)	2.00	1.60	20.34	दोस्तपुर	173
PR	BADHARSA 4	ED,EAG	-	TW(61.20)	18.40	0.00	70.14	नन्दी ग्राम	174
KR	BADHARSA 5	ED,EAG	-	TW(45.00),TWE(45.00) O(10.00)	80.00	12.15	64.83	सरैया	175
PR,KR	BADHARSA 5	ED,EAG	-	GC(100.00),TW(20.00) TWE(35.00)	0.00	0.00	19.82	पाराकैल	176
KR	BADHARSA 5	ED,EAG	-	TW(100.00),TWE(200.00) O(20.00)	7.00	0.00	4.45	कैल	177
PR,KR	BADHARSA 5	ED,EAG	-	W(9.00),R(100.00)	10.00	0.00	52.19	विनायकपुर	178
PR,KR	BADHARSA 5	ED,EAG	-	W(4.00),TWE(70.00) TK(6.00),R(8.00)	5.00	2.00	8.60	राजपुर माफी	179
PR	BADHARSA 5	ED,EAG	-	TWE(184.00)	32.00	0.00	74.98	मदरसा टा.बाहर	180
PR,KR	BADHARSA 5	ED,EAG	12.00	W(30.00),TW(175.00)	10.00	7.00	33.10	पिपरी	181
योग :			19.00	GC(3585.51),W(260.88) TW(3130.76),TWE(3243.32) TK(87.21),R(113.00) O(35.00),T(237.00)	3804.25	433.62	5663.39		

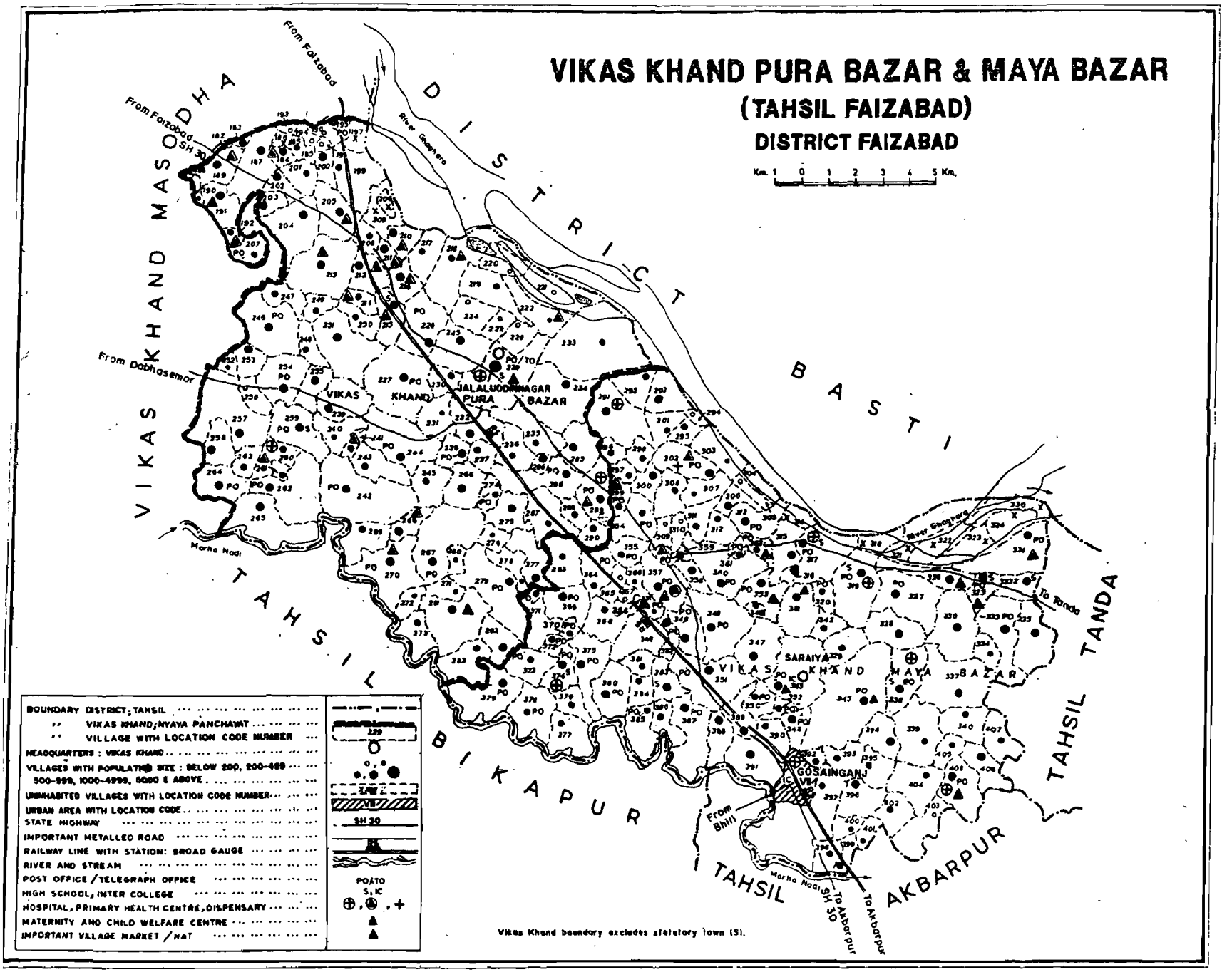

BASED UPON SURVEY OF INDIA MAP WITH THE PERMISSION OF THE SURVEYOR GENERAL OF INDIA.

© GOVERNMENT OF INDIA COPYRIGHT, 1996.

District Name : Faizabad

ग्राम में उपलब्ध जन सुविधायें - [यदि ग्राम में सुविधा उपलब्ध नहीं है तो डैश (-) लगाने के बाद ग्राम से जितनी दूरी पर सुविधायें उपलब्ध है वह दूरी मोटे तौर पर इस प्रकार कोष्ठकों -5 कि.मी., 5-10 कि.मी. एवं 10+ कि.मी. की सामान्य श्रेणियों में दी गयी है।]
Amenities Available - [If not available within the village, a dash (-) has been shown in the column and next to it, in brackets, the distance in broad ranges viz. -5 Kms., 5-10 Kms. and 10+ Kms. of the nearest place where the facility is available has been given.]

लोकेशन कोड नं.	ग्राम का नाम	ग्राम का कुल क्षेत्रफल (हेक्टेयर में)	कुल जनसंख्या एवं परिवारों की संख्या	शैक्षणिक	चिकित्सा सम्बन्धी	पीने का पानी (पीने योग्य)	डाक और तार	बाजार/हाट का दिन/कि दिन यदि कोई हो	संचार व्यवस्था (बस स्टाप, रेलवे स्टेशन, जल मार्ग
Location Code No.	Name of Village	Total area of the village (in hectares)	Total population and number of households	Educational	Medical	Drinking Water (Potable)	Post and Telegraph	Day(s) of market/hat, if any	Communications (Bus stop, Railway station, Water way)
1	2	3	4	5	6	7	8	9	10
C.D. Block :- Pura Bazar							Tahsil :- Faizabad		
182	Sultanpur Bachada	64.80	----------	U N - I N H A B I T E D ----------		गैर आबाद	----------		
183	Shahjahanpur	15.78	1316 (173)	P(1)	CHW(1)	W,HP	-(-5)	-(-5)	-(5-10)
184	Mukta Pur	70.64	1017 (179)	P(1)	CHW(1)	W,HP	-(5-10)	WED,SAT	-(5-10)
185	Haibatpur	60.71	562 (97)	P(1)	CHW(1)	W,HP	-(5-10)	-(5-10)	BSRS
186	Jiyanpur	59.70	----------	U N - I N H A B I T E D ----------		गैर आबाद	----------		
187	Ranopali	302.72	2533 (407)	P(1)	CHW(1)	W,HP	-(5-10)	-(5-10)	-(5-10)
188	Faizabad Rural	10.12	----------	U N - I N H A B I T E D ----------		गैर आबाद	----------		
189	Deokali	127.08	1608 (294)	P(1)	RP(1)	HP	-(-5)	DAILY	-(-5)
190	Korkhana	24.28	402 (93)	-(-5)	CHW(1)	HP	-(-5)	-(-5)	-(5-10)
191	Bhikhapur	150.95	1185 (162)	P(1)	CHW(1)	W,HP	-(5-10)	SAT	-(5-10)
192	Nandapur	17.00	583 (82)	P(1)	CHW(1)	W,HP	-(5-10)	THU,SUN	-(5-10)
193	Bag Bijaise	73.25	108 (18)	P(1)	-(5-10)	W	-(5-10)	-(5-10)	-(5-10)

भूमि प्रयोग Land Use

(अर्थात् भूमि के पृथक - पृथक वर्गों के अन्तर्गत क्षेत्रफल - हेक्टेयर में दशमलव के दो निकटतम अंकों में परिवर्तित)
(i.e. area under different type of land use in hectares rounded upto two decimal places)

ग्राम तक पहँचने का मार्ग Approach to village	निकटतम कस्बा और उसकी दूरी (कि.मी. में) Nearest Town and distance (in Kms.)	बिजली की आपूर्ति Power supply	वन Forest	स्रोत द्वारा सिंचित Irrigated (by source)	असिंचित Unirrigated	कृषि योग्य बंजर भूमि (गोचर तथा उपवन सहित) Culturable waste (including gaucher and groves)	कृषि के लिये अनुपलब्ध क्षेत्र Area not available for cultivation	ग्राम का नाम Name of Village	लोकेशन कोड नं. Location code No.
11	12	13	14	15	16	17	18	2	1
विकास खण्ड :-	पुरा बाज़ार						तहसील :-	फैज़ाबाद	
PR	FAIZABAD 7	EAG	-	W(4.86),TWE(24.28)	5.26	27.99	2.41	सुल्तानपुर बछड़ा	182
PR	FAIZABAD 6	EA	-	TW(10.00),TWE(5.00)	0.00	0.00	0.78	शाहजहांपुर	183
PR	FAIZABAD 5	EA	-	TW(10.00),TWE(5.00)	2.75	0.27	52.62	मुक्खापुर	184
PR	FAIZABAD 5	EA	-	TW(50.00),TWE(7.67)	1.02	1.02	1.00	हैबतपुर	185
PR	FAIZABAD 5	EA	-	TW(50.00),TWE(7.63)	1.02	1.02	0.03	जियनपुर	186
PR	FAIZABAD 5	EA	0.12	W(63.58),TW(100.00) TWE(100.00)	12.02	7.00	20.00	रानोपाली	187
KR	FAIZABAD 6	-	-	-	0.00	4.05	6.07	फैजाबाद ग्रामीण	188
PR	FAIZABAD 4	EA	-	TW(61.92),TWE(61.40)	2.00	0.86	0.90	देवकाली	189
PR,KR	FAIZABAD 6	EA	-	TW(10.53),TWE(13.00)	0.00	0.00	0.75	कोरखाना	190
PR	FAIZABAD 5	EA	-	TW(35.78),TWE(100.00)	10.12	2.05	3.00	भीखापुर	191
PR	FAIZABAD 5	EA		TW(6.00),TWE(7.24)	1.00	0.75	2.01	कदपुर	192
KR	FAIZABAD 6	EAG	-	TWE(8.09)	36.02	15.38	13.76	बाग विजैसी	193

1	2	3	4	5	6	7	8	9	10
194	Karipur Chitawa	47.75	3 (1)	P(1)	CHW(1)	W	-(5-10)	-(5-10)	-(5-10)
195	Purwa Bamhni	114.20	1070 (184)	P(1)	-(5-10)	W,HP	PO	-(5-10)	-(5-10)
196	Baspur Sirasya UrfJa	100.37	9 (2)	-(-5)	-(-5)	W,HP	-(-5)	-(-5)	-(-5)
197	Ashifbagh Manjha	3.64	----------	U N - I N H A B I T E D	----------	गैर आबाद		----------	
198	Shahnewaz Pur Manjha	36.02	109 (12)	P(1)	CHW(1)	W,HP	-(5-10)	-(5-10)	-(5-10)
199	Ashifbagh Uparhar	326.19	530 (83)	P(1)	CHW(1)	W,HP	-(5-10)	-(5-10)	-(5-10)
200	Shahnewaz Pur Uparhar	41.68	1306 (204)	P(1)	CHW(1)	W,HP	-(5-10)	-(5-10)	-(5-10)
201	Takpura	100.37	949 (147)	P(1)	CHW(1)	W,HP	-(-5)	-(-5)	-(-5)
202	Ashapur	107.65	1160 (220)	P(1)	CHW(1)	W,HP	-(-5)	-(-5)	-(-5)
203	Shahnawa	101.15	1051 (143)	-(5-10)	CHW(1)	W,HP	-(5-10)	-(5-10)	-(5-10)
204	Kushmaha	356.14	3240 (531)	P(1)	CHW(1)	W,HP	-(5-10)	-(5-10)	-(5-10)
205	Kudha Keshaopur Upar	242.85	4500 (815)	P(1),M(1)	-(5-10)	W,HP	-(5-10)	DAILY	-(5-10)
206	Kudha Keshar Pur Manj	10.12	----------	U N - I N H A B I T E D	----------	गैर आबाद		----------	
207	Dharampur Sahadant	112.91	674 (114)	P(1)	CHW(1)	W,HP	PO	-(-5)	BS
208	Mohtarim Nagar Uparh	40.45	765 (152)	P(1)	CHW(1)	W,HP	-(5-10)	-(5-10)	-(5-10)
209	Mohtarim Nagar Manjha	90.81	----------	U N - I N H A B I T E D	----------	गैर आबाद		----------	
210	Tidura Manjha	860.63	1849 (216)	P(1)	CHW(1)	T,W,HP	-(-5)	MON,FRI	BSRS
211	Tihura Uparhar	43.71	1176 (194)	P(1)	CHW(1)	W,HP	-(-5)	MON,FRI	BSRS

11	12	13	14	15	16	17	18	2	1
KR	FAIZABAD 5	EA	-	TWE(20.24)	2.43	0.40	24.68	काजीपुर चितावा	194
KR	FAIZABAD 5	-	-	TW(46.14)	395.80	39.26	242.00	बरहेटा मांझा	195
KR	FAIZABAD 5	EAG	-	TWE(11.74)	40.47	23.88	24.28	बासपुर सिरसा उर्फ जयसिंहपुर	196
KR	FAIZABAD 1	-	-	-	2.02	0.00	1.62	आसिफ मांझा	197
KR	FAIZABAD 5	-	-	TW(3.64)	9.01	19.32	4.05	शाह नेबाजपुर मौझा	198
KR	FAIZABAD 5	-	-	TW(120.24),TWE(190.17)	2.43	12.14	1.21	आसिफ बाग उपरहर	199
PR,KR	FAIZABAD 5	-	-	TW(16.59)	3.24	6.28	15.57	शाहनेवाजपुर उपरहर	200
PR,KR	FAIZABAD 4	ED	-	TW(56.66)	8.50	27.93	7.28	तकपुरा	201
PR	FAIZABAD 5	EA	-	TWE(40.47)	20.23	4.05	42.90	आशापुर	202
PR	FAIZABAD 7	EA	-	TWE(42.49)	8.91	16.19	33.59	सहनवाँ	203
PR	FAIZABAD 5	EA	-	TWE(225.42)	36.92	57.37	36.43	कुशमाहा	204
PR	FAIZABAD 12	EAG	-	TWE(80.97)	40.47	101.17	20.24	कुढ़ा केशवपुर उपरहर	205
KR	FAIZABAD 10	-	-	-	10.12	0.00	0.00	कुढ़ा केशवपुर मांझा	206
KR	FAIZABAD 4	EAG	-	GC(21.45),W(1.21) TWE(55.04)	9.71	21.45	4.05	धर्मपुर सहादन्त	207
PR	FAIZABAD 11	EAG	-	TWE(24.28)	12.14	2.03	2.02	मोहतरीम नगर उपरहार	208
KR	FAIZABAD 7	-	-	TW(45.00),TWE(45.00)	0.40	0.00	0.41	मोहतरीमनगर मांझा	209
KR ,FP	AYODHYA 5	-	-	-	848.49	0.00	12.14	तिदुरा मांझा	210
PR	AYODHYA 5	EA	-	W(26.31),TW(14.16)	1.62	0.81	0.81	तिदुरा उपरहार	211

1	2	3	5	6	8	9	10
212 Parakhan	166.33	1614 (276)	-(-5)	CHW(1)	T,W,HP	-(-5)	MON,FRI	BSRS
213 Sarothi	409.96	2513 (304)	P(1)	CHW(1)	T,W,HP	-(-5)	MON,FRI	-(-5)
214 Simaha Khurd	55.44	805 (138)	-(-5)	CHW(1)	W,HP	(-5)	MON,FRI	-(-5)
215 Sirsinda	172.81	1596 (216)	P(1),H(1)	CHW(1)	W,HP	-(-5)	WED,SUN	-(-5)
216 Rampur Halwara Uparh	96.32	1673 (282)	P(1),M(1)	CHW(1)	W,HP	-(-5)	MON,WED	-(-5)
217 Rampur Halwaramanjha	705.80	565 (75)	-(-5)	CHW(1)	W,HP	-(-5)	-(-5)	-(-5)
218 Sarairasi Manjha	408.75	511 (92)	-(-5)	CHW(1)	W,HP	-(5-10)	WED,SUN	-(5-10)
219 Manjha Muda Diha	330.64	686 (125)	P(1)	CHW(1)	W,HP	-(5-10)	-(5-10)	-(5-10)
220 Manjha Mudadiha Bast	406.32	56 (12)	-(5-10)	CHW(1)	W,HP	-(5-10)	-(5-10)	-(5-10)
221 Manjhapure Chatan	172.40	127 (52)	-(5-10)	CHW(1)	W,HP	-(5-10)	-(5-10)	-(5-10)
222 Manjha Pipri Sangram	243.63	248 (31)	-(5-10)	CHW(1)	W,HP	-(5-10)	WED,SUN	-(5-10)
223 Rajepur Manjha	256.18	143 (21)	-(5-10)	CHW(1)	T,W,HP	-(5-10)	-(5-10)	-(5-10)
224 Manjha Salempur	56.25	149 (25)	-(5-10)	CHW(1)	W,HP	-(-5)	-(5-10)	-(5-10)
225 Rajepur Uparhar	246.87	2383 (412)	P(1)	CHW(1)	W,HP	-(-5)	-(-5)	-(-5)
226 Sarairasi Uparhar	181.71	3180 (470)	P(1)	CHW(1)	W,HP	PO	-(-5)	-(-5)
227 Sanethu	196.68	3650 (612)	P(1),M(1)	-(-5)	W,HP	PO	-(-5)	-(-5)
228 Jaluddin Nagr Majha	250.10	72 (15)	-(-5)	-(-5)	W,HP	-(-5)	-(-5)	-(-5)
229 Jalaludin Nagar Upar	348.04	5949 (1000)	P(1),M(1),H(1)	H(1),PHC(1)	W,HP	PTO,PHONE	WED,SUN	-(-5)

11	12	13	14	15	16	17	18	2	1
KR	AYODHYA 4	EA	-	TW(9.06),TWE(122.47)	20.24	10.11	4.45	पाराखान	212
PR	AYODHYA 4	EA	-	TW(214.49),TWE(84.99)	60.71	20.23	29.54	सरेठी	213
PR	AYODHYA 4	EA	-	TW(33.19)	6.88	6.47	8.90	समाहाखुर्द	214
PR	FAIZABAD 10	EA	-	TW(113.32),TWE(22.26)	18.21	8.09	10.93	सिरसिन्ड़ा	215
PR	FAIZABAD 10	EA	-	TW(25.00),TWE(15.00)	55.00	0.00	1.32	रामपुर हलवारा उपरहर	216
KR	FAIZABAD 12	-	-	TW(50.00),TK(30.00) L(320.00)	298.00	0.00	7.80	रामपुर हलवारा मांझा	217
KR ,FP	FAIZABAD 11	-	-	TW(20.00),TK(100.00) L(200.00)	80.00	0.00	8.75	सराय रासी मांझा	218
KR ,FP	FAIZABAD 22	-	-	TW(100.00)	220.00	0.00	10.64	मांझा मूड़ा डीह	219
KR ,FP	FAIZABAD 22	-	-	TW(6.00)	400.00	0.00	0.32	मांझा मूडा डीहा बस्ती	220
KR ,FP	FAIZABAD 22	-	-	TW(15.00)	156.00	0.00	1.40	मांझापुरे चेचन	221
KR	FAIZABAD 21	-	-	TW(15.00)	126.00	0.00	102.63	मांझा पिपरी संग्राम	222
KR	FAIZABAD 15	-	-	TW(250.00)	6.18	0.00	0.00	राजेपुर मांझा	223
KR	FAIZABAD 21	-	-	W(30.00)	20.00	4.00	2.25	मांझा सलेमपुर	224
PR	FAIZABAD 13	EA	-	TW(35.00),TWE(150.00)	61.00	0.00	0.87	राजेपुर उपरहार	225
PR	FAIZABAD 10	EA	-	W(30.00),TWE(150.00)	0.00	0.00	1.71	सराय रासी उपरहर	226
PR	FAIZABAD 15	EA	-	PC(50.00),W(25.00) TW(25.00),TWE(30.00)	10.00	0.00	56.68	सनेथू	227
KR ,FP	FAIZABAD 20		-	-	132.75	6.48	110.88	जलालुद्दीन नगर मांझा	228
PR	FAIZABAD 15	EAG,EA	-	TW(159.86)	93.49	42.09	52.60	जलालुद्दीनगर उपरहर	229

230	Bhagwat Ghosi	141.65	971 (153)	P(1)	-(5-10)	W,HP	-(-5)	-(-5)	-(-5)
231	Kotalpur	129.10	411 (79)	-(-5)	-(-5)	W	-(-5)	-(-5)	-(-5)
232	Nara	205.59	2298 (367)	P(1)	-(-5)	W,HP	-(-5)	-(-5)	-(-5)
233	Madna Manjha	322.56	972 (166)	P(1)	-(5-10)	W,HP	-(-5)	-(5-10)	-(5-10)
234	Madna Uparhar	409.56	3378 (419)	P(1)	-(5-10)	W,HP	-(5-10)	-(5-10)	-(-5)
235	Tahirpur Baruli	138.81	978 (145)	P(1)	-(-5)	W,HP	-(-5)	-(-5)	-(-5)
236	Charera	196.28	857 (204)	P(1)	-(-5)	W,HP	-(-5)	-(-5)	-(-5)
237	Kasturipur	75.27	559 (103)	P(1)	-(-5)	W,HP	-(-5)	-(-5)	-(-5)
238	Kandipur	161.07	1062 (153)	P(1)	-(5-10)	W,HP	PO	-(5-10)	-(5-10)
239	Nariyawan	237.96	1632 (270)	P(1)	-(5-10)	W,TW	-(-5)	-(-5)	-(-5)
240	Modra	144.88	435 (98)	P(1)	-(5-10)	W,HP	-(-5)	-(-5)	-(-5)
241	Maheshpur	49.87	753 (119)	P(1)	-(5-10)	W,HP	-(-5)	MON	-(-5)
242	Anjana	491.71	2829 (1096)	P(1)	-(5-10)	W,HP	PO	-(-5)	-(-5)
243	Purkhe Pur	152.57	744 (130)	P(1)	-(5-10)	W,HP	-(-5)	-(5-10)	-(5-10)
244	Gangauli	346.42	2088 (325)	P(1)	-(5-10)	W,HP	PO	-(-5)	-(-5)
245	Durga Pur	163.12	973 (143)	P(1)	-(5-10)	W,F	-(5-10)	-(5-10)	-(5-10)
246	Dadera	424.53	2354 (362)	P(1),M(1)	-(5-10)	W,HP	PO	-(5-10)	-(5-10)
247	Kishundas Pur	59.90	734 (107)	P(1)	-(-5)	W,HP	-(-5)	-(-5)	-(5-10)

11	12	13	14	15	16	17	18	2	1
PR	FAIZABAD 19	ED,EAG	-	TW(90.94),TWE(50.59)	6.07	2.03	2.07	भगवा भीट	230
KR	FAIZABAD 10	-	-	W(16.59),TW(84.99)	16.19	6.07	5.26	कुतुबपुर	231
PR	FAIZABAD 10	ED	-	W(66.78),TWE(95.10)	20.34	14.16	9.21	नारा	232
KR ,FP	FAIZABAD 21	EAG	-	TWE(97.78)	75.89	76.89	72.00	मड़ना मांझा	233
KR	FAIZABAD 18	ED,EAG	-	TWE(199.92)	95.10	92.28	22.26	मड़ना उपरहर	234
PR	FAIZABAD 21	ED,EAG	-	TWE(88.22)	10.12	20.23	20.24	ताहिरपुर बरौली	235
PR	FAIZABAD 20	ED	-	TW(95.00),TWE(40.47)	20.24	20.23	20.34	चरेरा	236
PR	FAIZABAD 20	ED	-	TWE(48.47),O(0.09)	16.19	4.86	5.66	कस्तूरीपुर	237
KR	FAIZABAD 10	-	-	TW(121.41),O(11.33)	16.19	8.09	4.05	कांदीपुर	238
PR,KR	FAIZABAD 17	ED	-	TW(20.64),TWE(149.74)	17.00	29.13	21.45	नरियांवा	239
KR	FAIZABAD 17	ED	-	TW(119.80)	3.24	8.90	12.94	मोदरा	240
KR	FAIZABAD 19	ED	-	TW(36.83)	0.80	2.43	9.81	महेशपुर	241
KR	FAIZABAD 21	ED	-	TW(213.28),TWE(59.09) TK(1.62)	17.27	61.91	138.54	अंजना	242
PR	FAIZABAD 20	ED,EAG	-	TW(89.03),TWE(40.47)	12.14	8.50	2.43	पुरखेपुर	243
PR,KR	FAIZABAD 16	ED	-	TW(263.86),TWE(10.12)	9.71	10.94	51.80	गंगौली	244
KR	FAIZABAD 22	ED,EAG	-	TW(32.38),TWE(48.56)	20.00	10.14	52.04	दुर्गापुर	245
PR,KR	FAIZABAD 12	ED,EAG	-	GC(250.00),TW(140.00)	25.00	3.50	6.03	रदेरा	246
PR	FAIZABAD 16	ED,EAG	-	GC(45.00),TW(21.50)	2.00	1.00	0.40	किशुनदासपुर	247

1	2	3	4	5	6	7	8	9	10
248	Babeeta Pur	59.90	536 (84)	P(1)	-(5-10)	W,HP	-(-5)	-(5-10)	-(5-10)
249	Ramdutpur Awtara	59.91	911 (174)	P(1)	-(5-10)	W	-(5-10)	-(5-10)	-(5-10)
250	Samaha Kala	93.39	919 (160)	P(1)	-(5-10)	W,HP	-(-5)	-(-5)	-(-5)
251	Baisingh	459.33	2308 (416)	P(1)	-(5-10)	W,HP	-(5-10)	-(5-10)	-(5-10)
252	Ughar Pur	46.54	325 (48)	-(5-10)	-(5-10)	W,HP	-(5-10)	-(-5)	-(5-10)
253	Sukkha Pur Etaura	360.99	2309 (360)	P(1)	-(5-10)	W,HP	-(-5)	-(-5)	-(5-10)
254	Alawal Pur	263.10	1801 (290)	P(1),M(1)	-(-5)	T,W,TK HP,R,F,C,L,S,N	-(-5)	TUE,THU	-(>10)
255	Mitrasen Pur	113.09	1279 (218)	P(1)	-(5-10)	W,HP	-(5-10)	-(5-10)	-(5-10)
256	Banipur	52.61	187 (28)	-(5-10)	-(5-10)	W,HP	-(5-10)	-(-5)	-(5-10)
257	Mohtashimpur	277.04	1544 (248)	-(5-10)	-(10+)	W,HP	-(-5)	-(-5)	-(>10)
258	Akbara	148.13	1422 (226)	P(1)	-(10+)	W,HP	-(-5)	-(-5)	-(>10)
259	Rampur Sardha	264.67	1198 (190)	P(1),H(1)	-(-5)	W,HP	PO	-(-5)	BS
260	Sathi Pur	97.94	815 (125)	P(1)	H(1)	W	(10+)	WED,SAT	BS
261	Laxmidas Pur	84.58	503 (78)	-(-5)	-(-5)	W,HP	-(-5)	-(-5)	-(-5)
262	Karma Kondari	282.44	2033 (308)	P(1)	CHW(1)	W,HP	PO	-(-5)	BS
263	Sarai Chaimal	91.46	680 (111)	-(-5)	CHW(1)	W,HP	-(-5)	-(-5)	-(-5)
264	Narainpur	196.28	1857 (319)	P(1)	CHW(1)	W,HP	PO	-(5-10)	-(5-10)
265	Kachauli	375.97	1436 (235)	P(1)	-(5-10)	W,HP	-(-5)	-(5-10)	-(-5)

11	12	13	14	15	16	17	18	2	1
KR	FAIZABAD 19	EAG	-	GC(30.00),TW(20.50)	8.30	1.00	0.10	बहोरन पुर	248
KR	FAIZABAD 16	EAG		TW(26.73),TWE(14.16)	10.12	4.05	4.85	रामदन्तपुर अवतारा	249
PR,KR	FAIZABAD 12	EAG	-	GC(50.00),TW(35.14)	7.15	1.00	0.10	समाहा कलां	250
PR,KR	FAIZABAD 12	ED	-	GC(250.00),TW(160.00)	45.50	2.50	1.33	बैसिंह	251
KR	FAIZABAD 16	-	-	TW(38.45)	1.21	5.67	1.21	उथरपुर	252
KR	FAIZABAD 15	ED	-	GC(100.00),TW(240.49)	17.50	2.50	0.50	सुखापुर इटौरा	253
NC	FAIZABAD 7	EAG	-	PC(100.00),TWE(140.00)	0.00	20.50	2.50	अलावलपुर	254
KR	FAIZABAD 16	ED,EAG	-	GC(50.00),TW(50.00)	11.00	2.00	0.09	मित्रसेनपुर	255
KR	FAIZABAD 15	-	-	GC(25.00),TW(22.50)	4.00	1.00	0.11	बेनीपुर	256
PR,KR	FAIZABAD 14	ED	-	GC(170.00),TW(30.00)	15.00	2.00	60.04	मोहतरिमपुर	257
PR,KR	FAIZABAD 13	EAG	-	GC(90.00),TW(40.00)	15.50	2.50	0.13	अकबारा	258
PR,KR	FAIZABAD 16	EAG	-	TW(49.78),TWE(76.89)	85.19	33.59	19.02	रामपुर सरधा	259
PR	FAIZABAD 16	EAG	-	W(18.00),TW(50.00)	27.00	2.00	0.94	साथीपुर	260
PR,KR	FAIZABAD 16	EAG	-	GC(58.00),TW(22.00)	3.00	1.00	0.58	लक्ष्मीदास पुर	261
PR,KR	FAIZABAD 16	EAG		TW(200.00),TWE(68.00)	3.00	11.00	0.44	करमा कॉडरी	262
PR,KR	FAIZABAD 15	EAG	-	GC(25.00),TW(40.00)	15.00	8.00	3.46	सराय चैमल	263
PR	FAIZABAD 15	EAG		GC(150.00),TW(41.00)	4.00	1.00	0.28	नरायनापुर	264
PR	FAIZABAD 16	-	-	W(100.00),TW(200.00)	70.00	5.00	0.95	कछौली	265

1	3	4	5	6	7	8	9	10
266 Sasda Moharam Pur	184.95	1293 (231)	P(1)	-(5-10)	W,HP	-(-5)	-(5-10)	BS
267 Khanpur	482.81	2606 (388)	P(1)	-(-5)	W,HP	PO	-(-5)	BS
268 Haisa	120.79	1030 (185)	P(1),M(1)	-(-5)	T,W	-(-5)	DAILY	-(-5)
269 Moharam Pur Arti	172.00	532 (104)	P(1)	-(-5)	W,HP	-(-5)	-(-5)	BS
270 Rampur	447.52	1777 (336)	P(1)	CWC(1),HC(1)	W,HP	PO	MON,WED	BS
271 Asnapur Chandie	79.32	491 (87)	-(-5)	-(-5)	W,HP	-(-5)	-(-5)	BS
272 Subtaha	56.25	371 (69)	-(-5)	-(-5)	W,HP	-(-5)	-(-5)	-(-5)
273 Karaundi	114.93	561 (101)	-(-5)	CHW(1)	T,W	-(-5)	-(-5)	-(-5)
274 Gayanpur	120.60	524 (91)	P(1)	-(5-10)	W,HP	PO	-(5-10)	-(5-10)
275 Pilkhawa	149.33	1729 (254)	P(1),M(1)	-(5-10)	W,HP	-(-5)	-(5-10)	-(5-10)
276 Khajura Bar	73.25	434 (70)	-(-5)	-(5-10)	W,HP	-(-5)	-(5-10)	-(5-10)
277 Dawarikapur	197.49	1244 (683)	P(1)	-(5-10)	W,HP	-(-5)	-(5-10)	-(5-10)
278 Bhadauli Khurd	123.03	459 (67)	-(-5)	-(5-10)	W,HP	-(-5)	-(5-10)	-(5-10)
279 Bhadauli Buzurg	316.48	1544 (258)	P(1),M(1)	-(5-10)	W,HP	PO	-(5-10)	-(5-10)
280 Paliyatakdhar	53.83	382 (54)	-(-5)	-(-5)	W,HP	-(-5)	-(-5)	-(-5)
281 Amiala Pur	340.35	2387 (375)	P(1),M(1)	-(5-10)	W,HP	-(-5)	TUE,SAT	BSRS
282 Fatehpur Mumtazabad	182.12	1223 (241)	P(1)	-(10+)	W,HP	-(-5)	-(10+)	-(-5)
283 Chachikpur	170.78	647 (107)	-(-5)	-(5-10)	W,HP	-(5-10)	-(5-10)	-(5-10)

11	12	13	14	15	16	17	18	2	1
PR	FAIZABAD 28	EA	11.00	GC(40.00),TW(60.00) TWE(50.00)	11.00	10.00	2.95	रसड़ा मोहर्रमपुर	266
PR	FAIZABAD 26	EAG,EO	2.00	GC(86.00),TW(20.00) TWE(178.00)	68.00	51.00	77.80	खानपुर	267
PR ,FP	FAIZABAD 26	EA	-	W(4.05),TW(6.07) TWE(20.24)	10.12	9.71	70.60	हैसा	268
KR	FAIZABAD 27	-	9.00	TW(36.00),TK(10.00) R(40.00)	40.00	30.00	7.00	मोहर्रमपुर आरती	269
PR	FAIZABAD 27	EA	5.00	GC(175.00),TW(5.00) TWE(28.00)	44.00	42.00	38.52	रसूलाबाद	270
KR	FAIZABAD 29	EA	-	TW(36.42)	20.24	20.24	2.42	आशापुर चढ़ई	271
KR	FAIZABAD 22	EAG	-	TWE(30.76)	0.00	9.71	15.78	सुबतहा	272
KR	FAIZABAD 27	-	-	W(4.45),TW(9.31) TWE(31.21),O(4.45)	40.47	2.02	23.02	करौंदी	273
KR	FAIZABAD 20	ED,EAG,EO	-	TW(37.64),TWE(44.52)	21.04	7.69	9.71	ज्ञानपुर	274
PR	FAIZABAD 25	EAG,EO	-	TWE(130.31)	12.14	1.86	5.02	पिलखौवा	275
PR	FAIZABAD 26	ED,EAG		GC(43.71),TW(2.02)	14.16	7.29	6.07	गुजुरा बार	276
KR	FAIZABAD 25	EAG	-	TW(80.13)	55.85	29.54	31.97	द्वारिकापुर	277
PR	FAIZABAD 25	ED,EAG	-	W(4.05),TW(31.57) TK(12.95)	21.45	36.01	17.00	भदौली खुर्द	278
KR	FAIZABAD 25	ED,EAG	-	GC(20.64),W(16.68) TW(49.37)	77.31	87.02	65.46	भदौली बुजुर्ग	279
PR	FAIZABAD 22	EAG	-	GC(20.24),TW(8.50)	8.50	7.28	9.31	पलियाटेक धर	280
PR	FAIZABAD 20	EAG	-	TW(53.42),TWE(65.56) TK(10.12),O(19.02)	26.30	0.00	165.93	एमीआलापुर	281
KR	FAIZABAD 32	EAG	-	TWE(105.22)	31.97	29.15	15.78	फतेहपुर मुमताजाबाद	282
KR	FAIZABAD 25	EAG	-	TWE(106.03)	32.38	4.05	28.32	चाचिकपुर	283

1	2	3	4	5	6	7	8	9	10
284	Rahimpur Duqawa	49.78	1150 (168)	P(1)	-(-5)	W,HP	-(-5)	-(-5)	-(-5)
285	Ratauli	206.40	1135 (245)	P(1)	-(-5)	W,HP	-(-5)	-(-5)	-(-5)
286	Dalippur Urf Deogarh	168.76	1323 (189)	P(1),M(1)	-(-5)	W,HP	PO	-(-5)	BS
287	Salmasa	55.44	974 (149)	P(1)	-(5-10)	W,HP	-(-5)	-(5-10)	-(5-10)
288	Rudauliya	85.39	647 (102)	P(1)	-(-5)	W,HP	-(-5)	-(-5)	-(-5)
289	Roshanngar	218.94	2206 (354)	P(1)	H(1)	W,HP	PO	DAILY	BS
290	Khushhal Ganj	93.49	717 (120)	-(5-10)	-(5-10)	W	-(5-10)	-(5-10)	-(5-10)
	Total :	20359.15	127132 21766	P(76),M(11) H(3)	H(3),CWC(1) HC(1),PHC(1) RP(1),CHW(38)				

11	12	13	14	15	16	17	18	2	1
PR	FAIZABAD 19	EAG	-	W(13.00),TW(15.61)	0.40	2.02	18.75	रहीमपुर दुगंवा	284
PR,KR	FAIZABAD 21	EAG	-	W(1.21),TW(66.37) TK(45.33)	47.35	19.02	27.12	दतौली	285
PR	FAIZABAD 20	EAG	-	TW(20.24),TWE(86.61) TK(6.48)	28.73	9.70	17.00	दलीपपुर उर्फ देवगढ़	286
KR	FAIZABAD 24	EAG	-	-	9.31	18.21	27.92	सैमसा	287
PR	FAIZABAD 21	EAG	-	W(48.56),TW(27.52)	0.00	0.00	9.31	रुदौलिया	288
PR	FAIZABAD 21	EAG	-	W(5.67),TW(45.73) TWE(82.15)	40.70	15.37	29.32	रोसननगर	289
KR	FAIZABAD 14	-	-	W(19.43),TW(41.68)	13.36	5.26	13.76	खुशहालगंज	290
योग :			27.12	GC(1690.04),PC(150.00) W(499.43),TW(4946.43) TWE(3836.04),TK(216.50) R(40.00),L(520.00) O(34.89)	4689.52	1431.88	2277.23		

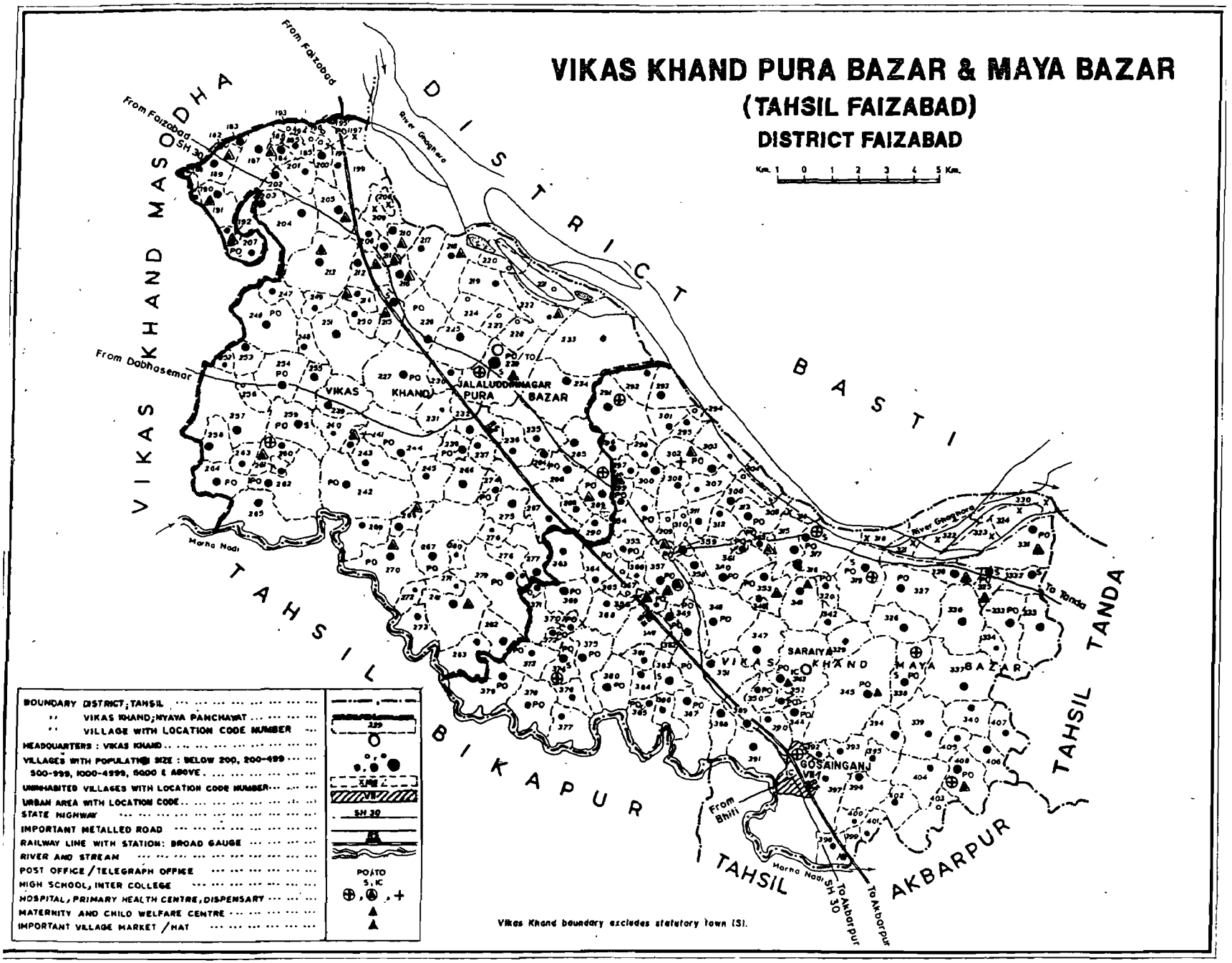

BASED UPON SURVEY OF INDIA MAP WITH THE PERMISSION OF THE SURVEYOR GENERAL OF INDIA.

© GOVERNMENT OF INDIA COPYRIGHT, 1996.

District Name : Faizabad

ग्राम में उपलब्ध जन सुविधायें - [यदि ग्राम में सुविधा उपलब्ध नहीं है तो डैश (-) लगाने के बाद ग्राम से जितनी दूरी पर सुविधायें उपलब्ध है वह दूरी मोटे तौर पर इस प्रकार कोष्ठकों -5 कि.मी., 5-10 कि.मी. एवं 10+ कि.मी. की सामान्य श्रेणियों में दी गयी है।
Amenities Available - [If not available within the village, a dash (-) has been shown in the column and next to it, in brackets, the distance in broad ranges viz. -5 Kms., 5-10 Kms. and 10+ Kms. of the nearest place where the facility is available has been given.]

लोकेशन कोड नं.	ग्राम का नाम	ग्राम का कुल क्षेत्रफल (हेक्टेयर में)	कुल जनसंख्या एवं परिवारों की संख्या	शैक्षणिक	चिकित्सा सम्बन्धी	पीने का पानी (पीने योग्य)	डाक और तार	बाजार/हाट का दिन/के दिन यदि कोई हो	संचार व्यवस्था (बस स्टाप, रेलवे स्टेशन, जल मार्ग)
Location Code No.	Name of Village	Total area of the village (in hectares)	Total population and number of households	Educational	Medical	Drinking Water (Potable)	Post and Telegraph	Day(s) of market/hat, if any	Communications (Bus stop, Railway station, Water way)
1	2	3	4	5	6	7	8	9	10
C.D. Block :- Maya Bazar						Tahsil :- Faizabad			
291	Rampur Puwariuparhar	301.10	1404 (199)	P(1)	H(1),CHW(1)	W,HP	-(5-10)	-(5-10)	-(5-10)
292	Rampur Puwari Manjha	527.30	821 (144)	-(-5)	CHW(1)	W,HP	-(-5)	-(-5)	-(5-10)
293	Manjha Kazipur	827.60	1037 (150)	P(1)	CHW(1)	W,HP	-(5-10)	-(5-10)	-(5-10)
294	Isha Sarai Manjha	50.59	31 (5)	-(5-10)	CHW(1)	W,HP	-(5-10)	(5-10)	-(5-10)
295	Isha Sarai Uparhar	50.99	722 (135)	-(5-10)	CHW(1)	W,HP	-(5-10)	-(5-10)	-(5-10)
296	Nakatwara	57.06	717 (135)	P(1)	CHW(1)	W,HP	-(-5)	-(-5)	-(-5)
297	Damodar Pur	62.73	521 (70)	M(1)	CHW(1)	W,HP	-(-5)	-(-5)	-(-5)
298	Rakaura	74.06	730 (121)	P(1)	CHW(1)	W,HP	-(-5)	-(-5)	-(-5)
299	Sarai Bairsal	119.39	621 (112)	P(1)	CHW(1)	W,HP	PO	MON,THU	BS
300	Jarhi	207.61	1680 (265)	P(1)	CHW(1)	W,HP	-(-5)	-(-5)	BS
301	Kazipur Uparhar	80.54	567 (81)	P(1)	CHW(1)	W,HP	-(5-10)	-(5-10)	-(5-10)
302	Dalpatpur Uparhar	462.17	4212 (658)	P(1)	D(1),RP(1),CHW(1)	W,HP	PO	THU,SUN	-(-5)

ग्राम निर्देशिका
VILLAGE DIRECTORY
भूमि प्रयोग
LAND USE

55

जिले का नाम : फैजाबाद

भूमि प्रयोग Land Use
(अर्थात् भूमि के पृथक - पृथक वर्गों के अन्तर्गत क्षेत्रफल - हेक्टेयर में दशमलव के दो निकटतम अंकों में परिवर्तित)
(i.e. area under different type of land use in hectares rounded upto two decimal places)

ग्राम तक पहुँचने का मार्ग Approach to village	निकटतम कस्बा और उसकी दूरी (कि.मी. में) Nearest Town and distance (in Kms.)	बिजली की आपूर्ति Power supply	वन Forest	स्रोत द्वारा सिंचित Irrigated (by source)	असिंचित Unirrigated	कृषि योग्य बंजर भूमि (गोचर तथा उपवन सहित) Culturable waste (including gaucher and groves)	कृषि के लिये अनुपलब्ध क्षेत्र Area not available for cultivation	ग्राम का नाम Name of Village	लोकेशन कोड नं. Location code No.
11	12	13	14	15	16	17	18	2	1
विकास खण्ड :-	माया बाज़ार						तहसील :-	फैज़ाबाद	
PR,KR	FAIZABAD 16	ED,EAG	-	GC(50.18),W(0.81) TW(77.30)	74.06	25.09	73.66	रामपुर पुवारी उपरहर	291
PR,KR	FAIZABAD 18	ED,EAG	-	TWE(350.00)	140.00	0.00	37.30	रामपुर पुवारी मांझा	292
PR,KR	FAIZABAD 20	-	-	-	465.00	35.60	327.00	मांझा काजीपुर	293
PR,KR	FAIZABAD 18	-	-	-	28.33	15.78	6.48	ईसा सराय मांझा	294
PR,KR	FAIZABAD 17	-	-	TW(12.14)	28.33	6.07	4.45	ईसा सराय उपरहर	295
PR,KR	FAIZABAD 17	ED,EAG	-	GC(17.00),W(0.40) TW(6.88),O(3.60)	11.33	9.31	8.54	नकटवारा	296
PR,KR	FAIZABAD 17	-	-	GC(22.26),TW(15.38) O(0.81)	11.33	7.28	5.67	दामोदरपुर	297
PR,KR	FAIZABAD 20	EAG	-	GC(4.97),W(0.81) TW(35.21),O(0.40)	10.32	5.67	16.68	रकौरा	298
PR,KR	FAIZABAD 18	EAG	-	W(14.16),TW(91.06)	8.09	4.05	2.03	सराय बेरसिल	299
PR,KR	FAIZABAD 17	ED,EAG	-	GC(60.71),W(3.24) TWE(57.47),O(3.24)	21.45	10.52	50.98	जरही	300
PR,KR	FAIZABAD 19	EAG	-	TW(16.59)	40.87	12.14	10.94	काजीपुर उपरहर	301
PR,KR	FAIZABAD 17	ED,EAG	-	GC(99.96),W(10.93) TW(29.14)	271.55	19.83	30.76	दलपतपुर उपरहर	302

1	2	3	4	5	6	7	8	9	10
303	Dalpatpur Manjha	755.17	265 (44)	-(-5)	CHW(1)	W,HP	-(-5)	-(-5)	-(-5)
304	Manjha Alapur	276.81	214 (80)	-(-5)	CHW(1)	W,HP	-(-5)	-(-5)	-(-5)
305	Rampur Kanungo	130.72	65 (8)	-(-5)	CHW(1)	W,HP	-(-5)	-(-5)	-(-5)
306	Alapur Upahar	243.41	1206 (183)	P(1)	RP(1),SMP(1),CHW(1)	W,HP	-(-5)	-(-5)	-(-5)
307	Raghunathpur	26.71	398 (75)	P(1)	CHW(1)	W,HP	-(-5)	-(-5)	-(-5)
308	Bangawan	106.84	710 (118)	P(1)	CHW(1)	W,HP	-(-5)	-(-5)	-(-5)
309	Pullapur	42.90	184 (35)	-(-5)	CHW(1)	W,HP	-(-5)	-(-5)	-(-5)
310	Mahimapur	39.26	111 (16)	-(-5)	CHW(1)	W,HP	-(-5)	-(-5)	-(-5)
311	Deosuraj Bhanpur	109.27	662 (90)	P(1)	CHW(1)	W,HP	-(-5)	-(-5)	-(-5)
312	Jajwat	172.81	521 (87)	P(1)	CHW(1)	W,HP	-(-5)	-(-5)	-(-5)
313	Babuapur	132.34	1195 (157)	-(-5)	CHW(1)	W,HP	PO	-(5-10)	-(5-10)
314	Begamgani Manjha	59.90	----------	U N - I N H A B I T E D	----------	गैर आबाद		----------	
315	Mohammad Pur Kasba	129.91	1031 (184)	P(1)	CHW(1)	W,HP	-(-5)	-(5-10)	BS
316	Gokulpur	142.04	1424 (210)	P(1)	CHW(1)	W,HP	-(-5)	-(5-10)	BS
317	Kasba	124.91	2273 (363)	P(1),M(1),H(1)	CHW(1)	W,HP	PO	(5-10)	BS
318	Pausara Ganj	32.38	----------	U N - I N H A B I T E D	----------	गैर आबाद		----------	
319	Pausara Uparhar	349.26	3309 (611)	P(1),M(1),H(1)	CHW(1)	W,HP	PO	-(10+)	BS
320	Kaurilla	84.58	524 (94)	P(1)	CHW(1)	W,HP	PO	-(5-10)	-(5-10)

11	12	13	14	15	16	17	18	2	1
KR	FAIZABAD 3	-	-	-	159.45	8.50	587.22	दलपतपुर मांझा	303
KR	FAIZABAD 3	-	-	-	270.74	0.00	6.07	मांझा आलापुर	304
KR	FAIZABAD 5	-	-	-	80.94	9.31	40.47	रामपुर कानूनगो	305
KR	GOSAINGANJ 12	-	-	TWE(213.06)	16.19	12.14	2.02	आलापुर उपरहर	306
PR	GOSAINGANJ 12	EA	-	GC(16.59),W(0.81)	2.43	4.45	2.43	रघुनाथपुर	307
PR	GOSAINGANJ 13	EA	-	GC(62.73),W(3.24) TW(2.02)	20.24	10.52	8.09	बनगांवा	308
PR	GOSAINGANJ 11	EA	-	GC(13.36),TW(16.59)	4.05	4.05	4.85	दुल्लापुर	309
KR	GOSAINGANJ 12	EA	-	GC(28.33),TW(2.02)	4.05	2.84	2.02	महिमापुर	310
PR	GOSAINGANJ 12	EA	-	GC(30.35),W(4.45) TW(10.93),TK(4.45)	27.92	13.36	17.81	देव सूरज भानपुर	311
KR	GOSAINGANJ 11	EA	-	TW(50.59),TWE(115.34)	4.05	2.02	0.81	जजवट	312
KR	GOSAINGANJ 15	EA	-	W(18.21),TW(91.06)	12.14	8.09	2.84	बबुआपुर	313
KR	FAIZABAD 32	-	-	-	19.43	20.24	20.23	बेगमगंज मांझा	314
PR,KR	GOSAIGANJ 10	ED,EA	-	GC(69.00),WE(42.00) TW(6.00)	12.91	0.00	0.00	मोहम्मदपुर कसबा	315
PR,KR	GOSHINGANJ 10	ED,EAG	-	W(64.75),TWE(28.13)	14.16	18.62	16.19	गोकुलपुर	316
PR	GOSHINGANJ 10	ED,EAG	-	GC(32.38),W(3.24) TWE(26.31)	26.71	18.21	18.06	कसबा	317
KR	FAIZABAD 30	-	-	-	14.16	7.28	10.94	पौसारागंज	318
KR	FAIZABAD 12	ED,EAG	-	GC(138.41),W(6.48) TWE(29.54)	83.37	53.83	37.63	पौसारा उपरहर	319
KR	GOSHINGANJ 7	ED,EAG		GC(47.75),W(0.40) TWE(15.38),O(0.40)	3.25	7.28	10.12	कोरिल्ला	320

1	2	3	4	5	6	7	8	9	10
321	Lalpur Manjha	37.23	----------	U N - I N H A B I T E D	----------	गैर आबाद	----------		
322	Dalippur Manjha	14.88	----------	U N - I N H A B I T E D	----------	गैर आबाद	----------		
323	Rasolpur Doem Manjha	17.40	----------	U N - I N H A B I T E D	----------	गैर आबाद	----------		
324	Bharopur Manjha	31.57	----------	U N - I N H A B I T E D	----------	गैर आबाद	----------		
325	Bhatipur Uparhar	87.42	1352 (214)	P(1),M(1),H(1)	CHW(1)	W,HP	PO	TUE,FRI	BORS
326	Uniyarpur Uparhar	94.34	1032 (176)	P(1)	CHW(1)	W,HP	-(-5)	TUE,SUN	BS
327	Lalpur Uparhar	492.52	3101 (512)	P(1)	CHW(1)	W,HP	PO	-(-5)	BS
328	Hardi	233.11	1022 (170)	P(1)	CHW(1)	W,HP	-(5-10)	-(5-10)	-(5-10)
329	Kadipur	144.07	693 (115)	P(1)	CHW(1)	W,HP	-(5-10)	-(5-10)	-(5-10)
330	Manjha Sharwa	118.58	----------	U N - I N H A B I T E D	----------	गैर आबाद	----------		
331	Sherwa Uparhar	269.93	1969 (332)	P(1)	CHW(1)	W,HP	PO	WED,SAT	-(>10)
332	Ishapur	135.98	1026 (148)	P(1),M(1),H(1)	CHW(1)	W,HP	-(-5)	-(-5)	-(5-10)
333	Ruhiyawan	327.00	2663 (416)	P(1)	CHW(1)	W,HP	PO	-(-5)	-(5-10)
334	Saraiya Kheri	73.66	413 (60)	P(1)	CHW(1)	W,HP	-(-5)	-(-5)	-(5-10)
335	Dewapur	296.65	1511 (257)	P(1)	CHW(1)	W,HP	-(-5)	-(-5)	-(5-10)
336	Bhitaura	334.28	2136 (321)	P(1)	RP(1),CHW(1)	W,HP	-(5-10)	TUE,FRI	BS
337	Rewri	424.53	1595 (244)	P(1)	CHW(1)	W,HP	-(5-10)	-(-5)	-(5-10)
338	Bandan Pur	366.66	1848 (303)	P(1),M(1),H(1)	H(1),CHW(1)	W,HP	PO	-(5-10)	-(5-10)

11	12	13	14	15	16	17	18	2	1
KR	FAIZABAD 30				20.23	0.00	17.00	लालपुर मांझा	321
KR	FAIZABAD 34	-	-	-	7.28	4.50	3.60	उनियारपुर मांझा	322
PR	GOSHINGANJ 9	-	-	-	8.09	4.05	5.26	रसूलपुर दोयम मांझा	323
KR	FAIZABAD 37	-	-	-	16.19	8.09	7.29	भैरोपुर मांझा	324
PR,KR	GOSAIGANJ 9	ED,EAG	-	GC(38.45),TWE(5.26)	24.68	6.48	12.55	भैरोपुर उपरहर	325
PR,KR	GOSAIGANJ 9	ED,EAG	-	W(0.81),TW(25.50) TWE(9.71),TK(0.40)	35.61	20.24	2.07	उनियारपुर उपरहर	326
KR	GOSAIGANJ 10	ED,EAG	-	GC(112.91),TWE(149.33)	159.89	28.33	42.07	लालपुर उपरहर	327
KR	GOSAIGANJ 6	ED,EAG	-	TWE(128.69)	62.73	12.55	29.14	हरदी	328
KR	GOSAIGANJ 5	ED,EAG	-	TWE(80.94)	17.40	39.25	6.48	कादीपुर	329
KR	FAIZABAD 40	-	-	-	2.43	0.00	116.15	मांझाशेरवा	330
PR	GOSAIGANJ 15	ED,EAG	-	GC(30.35),W(3.24) TWE(23.89)	87.42	28.73	96.30	शेरवा उपरहर	331
KR	GOSAIGANJ 9	ED,EAG	-	GC(50.18),TWE(3.24)	38.45	6.88	37.23	ईसापुर	332
KR	GOSAIGANJ 9	ED,EAG	-	GC(144.88),TWE(33.54)	65.97	49.78	32.83	रुहियाँवा	333
KR	GOSAIGANJ 8	EAG	-	GC(3.24),TW(32.78)	28.33	5.67	3.64	सरैया खोरी	334
PR,KR	GOSAIGANJ 9	ED,EAG	-	GC(78.11),TWE(89.01) TK(3.24)	82.56	23.88	19.85	देवापुर	335
KR	GOSAIGANJ 9	ED,EAG	-	GC(85.39),TWE(109.27)	82.56	25.50	31.56	भिटौरा	336
PR,KR	GOSAIGANJ 6	ED,EAG	-	GC(179.69),W(1.21) TW(16.19),TK(2.83)	110.89	67.99	45.73	रेवरी	337
PR	GOSAIGANJ 5	ED,EAG	-	TWE(205.59)	82.15	35.61	43.31	बंदनपुर	338

339	Birsman Pur	226.23	984 (167)	P(1)	RP(1),CHW(1)	W,HP	-(5-10)	-(5-10)
340	Khirauni	155.40	977 (178)	P(1)	CHW(1)	W,HP	-(5-10)	-(5-10)
341	Mana Para	222.99	1438 (275)	P(1)	MWC(1),CHW(1)	W,HP	-(5-10)	-(5-10)
342	Mangur	94.70	546 (84)	-(-5)	CHW(1)	W,HP	-(5-10)	-(5-10)
343	Saraiya	473.50	2988 (434)	P(3),M(1),PUC(1)	MWC(1),CWC(1),CHW(1)	W,HP	PO	-(-5)	-(-5)
344	Simdi	358.97	2580 (457)	P(1),M(1)	CHW(1)	W,HP	PO	-(-5)	-(-5)
345	Gohaniya	471.48	2732 (447)	P(1)	MWC(1),CWC(1),CHW(1)	W,HP	PO	-(-5)	-(-5)
346	Sonaura	57.06	500 (73)	-(-5)	CHW(1)	W,HP	-(5-10)	-(5-10)	BS
347	Deora Gangapur	250.51	1530 (215)	P(1)	CHW(1)	W,HP	-(-5)	-(-5)	-(-5)
348	Samantha	269.93	1496 (225)	P(1)	CHW(1)	W,HP	PO	-(-5)	-(-5)
349	Siloni	255.37	1371 (183)	P(1)	CHW(1)	W,HP	PO	-(5-10)	-(5-10)
350	Rajapur	66.37	936 (123)	P(1)	CHW(1)	W,HP	PO	-(10+)	-(>10)
351	Tandauli	244.03	1461 (256)	P(1)	CHW(1)	W,HP	PO	-(5-10)	-(5-10)
352	Rasulpur Pratham	84.99	695 (105)	P(1)	CHW(1)	W,HP	PO	-(5-10)	-(5-10)
353	Rampur Baihar	205.59	1209 (184)	P(1)	CHW(1)	W,HP	PO	WED,SUN	BS
354	Barle Para	133.51	875 (143)	P(1)	CHW(1)	W,HP	PO	-(5-10)	-(>10)
355	Chhatra	113.32	814 (145)	-(-5)	CHW(1)	W,HP	PO	-(5-10)	-(5-10)
356	Ratanpur	111.70	436 (79)	P(1)	CHW(1)	W,HP	PO	TUE,FRI	-(>10)

11	12	13	14	15	16	17	18	2	1
PR	GOSAIGANJ 5	ED	-	TW(112.10),TWE(25.09) O(2.02)	48.98	16.19	21.86	बीरशाहपुर	339
PP,KR	GOSAIGANJ 6	ED,EAG	-	GC(70.42),W(1.62) TW(14.57),TK(2.83)	22.24	23.48	20.24	खिरौनी	340
KR	GOSAIGANJ 6	ED,EAG	-	GC(167.14)	24.69	13.36	17.80	माना पारा	341
KR	GOSAIGANJ 6	EAG		GC(34.00),TW(40.00) TWE(6.00)	0.00	0.00	7.70	गैनपुर	342
PR,KR	GOSAIGANJ 4	ED,EAG	-	GC(266.00),TW(120.00) TWE(46.00)	0.00	21.00	20.50	सरैया	343
PR	GOSAIGANJ 3	ED,EAG	-	GC(183.00),TW(72.00) TWE(12.00)	0.00	47.00	44.97	समदा	344
PR,KR	GOSAIGANJ 4	ED,EAG	-	GC(251.00),TW(140.00) TWE(14.00)	0.00	28.00	38.48	गोहनियां	345
KR	GOSAIGANJ 6	EAG	-	TW(29.54),TWE(8.09)	10.12	3.64	5.67	सोनौरा	346
KR	GOSAIGANJ 4	EAG	-	GC(27.52),TWE(80.94)	107.25	21.04	13.76	देवरा दाऊदपुर	347
PR	GOSAIGANJ 4	EAG	-	TW(146.91)	55.44	30.76	36.82	समन्था	348
PR	GOSAIGANJ 7	EAG	-	TW(121.81)	99.15	19.43	14.98	सिलौनी	349
KR	GOSAIGANJ 12	EAG	-	TW(25.09),TWE(12.95)	12.15	8.09	8.09	राजापुर	350
PR	GOSAIGANJ 7	EAG	-	TW(160.67)	16.19	14.57	52.60	टंडौली	351
PR,KR	GOSAIGANJ 9	EAG	-	GC(44.92),TWE(8.90) TK(1.62)	4.45	8.91	16.19	रसूलपुर प्रथम	352
PR,KR	GOSAIGANJ 10	EAG	-	TW(14.16),R(103.60)	52.61	15.78	19.44	रामपुर बैहारी	353
PR	GOSAIGANJ 12	EAG	-	GC(78.51),TW(28.33)	6.95	10.76	8.96	बरई पारा	354
PR,KR	GOSAIGANJ 8	EAG	-	GC(29.53),TWE(49.57)	15.38	8.09	10.75	छतरा	355
PR,KR	GOSAIGANJ 13	EAG	-	GC(72.85),W(4.45) TWE(6.07),TK(0.81)	11.74	6.48	9.30	रतनपुर	356

1	2	3	4	5	6	7	8	9	10
357	Kanakpur	220.97	1986 (347)	P(1),M(1)	PHC(1),CHW(1)	W,HP	PO	TUE,FRI	BS
358	Rampur Maya	113.51	1047 (226)	-(5-10)	CHW(1)	W,HP	(5-10)	(5-10)	BS
359	Maya Bhikhi	169.97	1305 (271)	P(1)	CHW(1)	W,HP	PO	TUE,FRI	BS
360	Sarai Sagar	212.47	1444 (262)	P(1)	CHW(1)	W,HP	PO	-(-5)	-(>10)
361	Jagdishpur Tandauli	67.18	638 (97)	P(1)	CHW(1)	W,HP	PO	-(5-10)	BS
362	Baihari	110.48	961 (173)	P(1)	CHW(1)	W,HP	PO	TUE,SUN	-(>10)
363	Durgapur Rampurwa	216.92	879 (131)	P(1)	CHW(1)	W,HP	-(-5)	-(-5)	-(-5)
364	Sarang Pur	171.59	942 (148)	P(1)	CHW(1)	W,HP	PO	-(-5)	-(-5)
365	Malik Patti	48.56	94 (17)	-(-5)	CHW(1)	W,HP	-(-5)	-(-5)	-(-5)
366	Targauhan	27.92	392 (68)	-(-5)	CHW(1)	W,HP	-(-5)	-(-5)	-(-5)
367	Dinapur	21.04	196 (37)	-(-5)	CHW(1)	W,HP	-(-5)	-(-5)	-(-5)
368	Keshopur	232.70	769 (114)	P(1)	CHW(1)	W,HP	-(-5)	-(-5)	-(-5)
369	Baraspur	178.07	1267 (171)	P(1)	CHW(1)	W,HP	PO	-(-5)	-(-5)
370	Haidar Pur	72.04	612 (97)	-(-5)	CHW(1)	W,HP	PO	-(-5)	-(-5)
371	Malkhan Pur	262.65	879 (127)	-(5-10)	CHW(1)	W,HP	PO	-(5-10)	-(5-10)
372	Mednipur	55.04	697 (119)	-(-5)	CHW(1)	W,HP	PO	-(-5)	-(-5)
373	Jagdishpur	129.10	963 (153)	P(1)	CHW(1)	W,HP	PO	-(5-10)	-(5-10)
374	Arwat	151.36	1130 (159)	P(1),M(1),H(1)	H(1),D(1),CHW(1)	W,HP	PO	-(5-10)	-(5-10)

11	12	13	14	15	16	17	18	2	1
PR,KR	GOSAIGANJ 8	EAG	-	GC(65.04),TWE(72.85) TK(2.43)	36.93	31.97	21.85	कनकपुर	357
PR	GOSAIGANJ 6	EAG	-	GC(3.24),TW(63.13)	14.97	12.95	19.22	रामपुर माया	358
PR	GOSAIGANJ 10	EAG	-	GC(23.47),TWE(65.56) TK(1.71)	21.04	28.73	29.96	माया भीकी	359
PR	GOSAIGANJ 12	EAG	-	TW(8.94),TWE(35.21)	42.90	21.45	103.97	सराय सागर	360
PR	GOSAIGANJ 8	EAG	-	GC(5.26),TW(28.33)	16.19	6.48	10.92	जगदीशपुर टंडौली	361
PR	GOSAIGANJ 13	EAG		TW(50.59),TWE(43.71)	4.05	6.07	6.06	बैहारी	362
KR	GOSAIGANJ 12	ED,EAG	-	TW(103.60)	41.28	54.23	17.81	दुर्गापुर रामपुरवा	363
KR	GOSAIGANJ 16	ED,EAG	-	TW(121.41),TWE(23.47)	0.00	12.14	14.57	सारंगपुर	364
KR	GOSAIGANJ 12	EAG	-	TW(11.74),TK(8.09)	24.69	0.41	3.63	मलिक पट्टी	365
KR	GOSAIGANJ 14	EAG	-	W(4.86),TW(16.19)	0.00	1.61	5.26	तरगौहन	366
KR	GOSAIGANJ 10	EAG	-	TW(10.93)	7.28	2.02	0.81	दीनापुर	367
KR	GOSAIGANJ 11	ED,EAG	9.00	GC(50.00),WE(60.00) TW(31.00)	36.00	26.00	20.70	केशवपुर	368
KR	GOSAIGANJ 14	ED,EAG	5.00	GC(20.00),WE(40.00) TW(27.00)	49.00	21.00	16.07	बेरासपुर	369
KR	GOSAIGANJ 16	EAG	-	TW(30.94),TWE(22.51)	2.00	8.50	8.09	हैदरपुर	370
KR	GOSAIGANJ 15	EAG	-	TWE(137.60)	48.16	35.21	41.68	मलखानपुर	371
KR	GOSAIGANJ 13	EAG	-	TW(30.76),TWE(1.62)	4.05	10.11	8.50	मेदनीपुर	372
PR	GOSAIGANJ 12	ED,EAG	1.50	GC(44.30),WE(35.00) TWE(10.00)	13.50	1.55	3.25	जगदीशपुर	373
KR	GOSAIGANJ 14	ED,EAG	1.25	GC(75.00),TW(32.36) TWE(9.00)	29.00	1.50	3.25	अरबत	374

377	Kalyanpur	126.21	1525 (199)	P(1)	CHW(1)	W,HP	PO	-(5-10)	-(5-10)
378	Amari	163.09	812 (125)	P(1)	CHW(1)	W,HP	-(-5)	-(5-10)	-(5-10)
379	Amauli	196.17	871 (140)	P(1)	CHW(1)	W,HP	(-5)	(5-10)	-(5-10)
380	Bhoya	247.68	936 (151)	P(1)	CHW(1)	W,HP	PO	-(5-10)	-(5-10)
381	Kurmibeya	357.45	1998 (358)	P(1)	CHW(1)	W,HP	PO	(5-10)	(5-10)
382	Rawa Dehaqpur	144.88	1099 (202)	P(1)	CHW(1)	W,HP	PO	-(-5)	-(5-10)
383	Pampar Pur	144.48	887 (131)	P(1)	CHW(1)	W,HP	-(-5)	-(5-10)	-(-5)
384	Alnabhari	238.77	1607 (234)	P(1)	CHW(1)	W,HP	PO	-(-5)	RS
385	New Kabirpur	172.00	1233 (192)	P(1),M(1),H(1)	RP(1),CHW(1)	W,HP	-(-5)	-(-5)	-(-5)
386	Bikapur	63.94	848 (147)	P(1),M(1)	CWC(1),CHW(1)	W,HP	-(-5)	-(-5)	-(-5)
387	Benwa	213.68	960 (158)	P(1)	CHW(1)	W,HP	PO	-(-5)	-(5-10)
388	Rampur Buzurg	84.58	510 (73)	P(1)	CHW(1)	W,HP	-(-5)	-(-5)	-(5-10)
389	Rajpaliya	192.64	1418 (226)	P(1),M(1)	CHW(1)	W,HP	PO	-(5-10)	BS
390	Jamuni Pur	246.48	1557 (249)	P(1)	CHW(1)	W,HP	-(-5)	-(-5)	-(-5)
391	Pakraula	98.75	1112 (195)	P(1)	CHW(1)	W,HP	-(-5)	-(-5)	-(-5)
392	Ramnagar Mijhauli	140.03	997 (187)	-(-5)	CHW(1)	W,HP	-(-5)	-(-5)	-(-5)
393	Qazipur Gadar	190.61	1321 (220)	P(1)	CHW(1)	W,HP	-(-5)	-(-5)	-(-5)
394	Balwari Khan	51.80	917 (203)	-(-5)	CHW(1)	W,HP	-(-5)	-(-5)	-(-5)

11	12	13	14	15	16	17	18	2	1
KR	GOSAIGANJ 16	ED,EAG	3.50	GC(69.00),WE(25.00) TW(30.00)	32.50	9.50	9.74	कल्यानपुर	375
KR	GOSAIGANJ 13	ED,EAG	3.25	GC(40.00),TW(30.00) TWE(50.00)	28.50	5.59	5.75	अमारी	376
KR	GOSAIGANJ 15	ED,EAG	2.75	GC(35.00),W(50.00) TW(30.00),TWE(?.00)	61.50	6.00	8.22	अमौनी	377
KR	GOSAIGANJ 14	ED,EAG	3.75	GC(95.00),WE(50.00) TW(43.00),TK(5.00)	40.30	2.95	7.68	भोया	378
KR	GOSAIGANJ 16	ED,EAG	5.25	GC(166.00),TW(60.00) TWE(50.55)	29.00	8.95	37.60	कुमहिया	379
KR	GOSAIGANJ 11	EAG	-	TW(87.82)	25.09	15.78	16.19	रैवालोहेंगपुर	380
KR	GOSAIGANJ 13	ED,EAG	-	W(10.12),TW(61.92)	13.76	13.76	44.92	पम्पारपुर	381
PR	GOSAIGANJ 15	EAG	-	GC(60.30),TWE(96.32) TK(1.21)	46.95	15.38	18.61	अलनाभारी	382
PR	GOSAIGANJ 10	EAG	-	GC(87.42),W(16.19) TW(14.57)	15.38	13.36	25.08	न्यूकबीरपुर	383
KR	GOSAIGANJ 10	EAG	-	TWE(42.90)	7.68	10.12	3.24	बीकापुर	384
KR	GOSAIGANJ 12	EAG	-	W(61.88),TW(81.68)	22.60	23.48	24.04	बेनवा	385
KR	GOSAIGANJ 11	ED	-	TW(58.68)	13.36	3.64	8.90	रामपुर बुजुर्ग	386
PR	GOSAINGANJ 6	ED,EAG	-	TWE(99.56)	30.24	37.64	25.20	राजपलिया	387
KR	GOSAIGANJ 4	-	-	TW(107.65)	78.51	27.54	32.78	जमुनीपुर	388
PR	GOSAIGANJ 4			TW(46.94)	20.24	11.48	20.64	पकिरौला	389
PR,KR	GOSAIGANJ 1	EAG	-	W(2.02),TWE(95.51) TK(0.40)	9.32	17.00	15.78	रामनगर मिझौली	390
PR,KR	GOSAIGANJ 2	EA	-	TWE(76.08),TK(14.57)	43.71	41.28	14.97	काजीपुर गाड़र	391
PR,KR	GOSAIGANJ 1	EAG	-	GC(16.19),TWE(8.90)	3.64	7.69	15.38	बेलवारी खान	392

1	2	3	4	5	6	7	8	9	10
393	Deogiri	131.93	901 (135)	-(-5)	CHW(1)	W,HP	-(-5)	-(-5)	-(-5)
394	Anapur Sariya	117.81	1127 (178)	-(-5)	CHW(1)	W,HP	-(-5)	-(-5)	-(-5)
395	Rehdi	120.20	817 (132)	P(1)	CHW(1)	W,HP	-(-5)	-(-5)	-(-5)
396	Rampur	333.07	2526 (338)	P(1)	CHW(1)	W,HP	-(-5)	-(-5)	-(-5)
397	Ankari Pur	514.78	4330 (635)	P(1)	CHW(1)	W,HP	-(-5)	-(-5)	-(-5)
398	Gaddopur Hardaspur	114.53	536 (85)	P(1)	CHW(1)	W,HP	-(-5)	-(-5)	-(-5)
399	Chirkitha	69.61	583 (88)	-(-5)	CHW(1)	W,HP	-(-5)	-(-5)	-(-5)
400	Ganesh Bisaura	49.78	372 (56)	-(-5)	CHW(1)	W,HP	-(-5)	-(-5)	-(-5)
401	Dharupur	78.11	441 (59)	P(1)	CHW(1)	W,HP	-(-5)	-(-5)	-(-5)
402	Jaita	125.05	675 (102)	-(-5)	CHW(1)	W,HP	-(-5)	-(-5)	-(-5)
403	Achal Pur	27.52	42 (4)	-(5-10)	CHW(1)	W,HP	-(5-10)	-(5-10)	-(5-10)
404	Parman Pur	159.86	900 (88)	P(1)	CHW(1)	W,HP	-(-5)	-(-5)	-(5-10)
405	Bodhi Pur	94.30	606 (126)	P(1)	CHW(1)	W,HP	-(-5)	-(-5)	-(5-10)
406	Trilok Pur	172.81	1061 (157)	P(1)	CHW(1)	W,HP	-(-5)	-(-5)	-(5-10)
407	Bera	159.45	750 (124)	P(1),M(1)	CHW(1)	W,HP	-(-5)	-(-5)	-(5-10)
408	Amsin	476.33	3901 (659)	P(1),M(1)	H(1),CWC(1),D(1) RP(1),CHW(1)	W,HP	PO	THU,SUN	-(5-10)
	Total :	21458.50	126869 20533	P(85),M(15) H(7),PUC(1)	H(4),MCW(3) CWC(4),PHC(1) D(3),RP(6) SMP(1),CHW(111)				

11	12	13	14	15	16	17	18	2	1
KR	GOSAIGANJ 2	EAG	-	GC(18.16),TWE(50.59)	6.07	19.32	8.09	देवीगिरी	393
KR	GOSAIGANJ 3	EAG	-	W(17.00),TW(42.49) TWE(80.94)	20.24	8.09	4.05	आनापुर सरैया	394
KR	GOSAIGANJ 2	EAG	-	TW(64.75),TWE(40.47)	4.05	4.05	6.88	रहेड़ी	395
PR,KR	GOSAIGANJ 1	ED,EAG	-	TW(80.94),TWE(211.66)	26.31	10.11	4.05	रामपुर	396
KR	GOSAIGANJ 1	EAG	-	W(171.48),TK(36.48) O(60.17)	60.52	79.73	106.10	अंकारीपुर	397
KR	GOSAIGANJ 1	EAG	-	W(1.62),TWE(10.93) TK(6.88)	19.02	29.95	12.14	गहोपुर हरदासपुर	398
KR	GOSAIGANJ 3	EAG	-	W(0.40),TWE(32.38) TK(9.71),O(0.40)	9.31	9.72	7.69	चिरकिटहा	399
KR	GOSAIGANJ 4	EAG	-	W(1.62),TW(29.95) TWE(6.07)	7.42	3.64	6.08	गनेशपुर बिसौरा	400
KR	GOSAIGANJ 1	EAG	-	GC(23.47),W(1.21) TWE(26.71),TK(0.40)	4.45	11.74	10.13	धारुपुर	401
KR	GOSAIGANJ 4	ED,EAG	-	TWE(0.82),TK(82.15)	14.36	23.08	4.65	जैता	402
KR	GOSAIGANJ 6	EAG	-	TW(17.00)	3.24	4.05	3.23	अचलपुर	403
KR	GOSAIGANJ 6	ED,EAG	-	TW(40.47),TWE(113.32)	4.05	1.62	0.40	परमानपुर	404
KR	GOSAIGANJ 7	ED,EAG	-	W(46.54),TW(2.43) TK(1.21)	17.00	17.00	10.12	बोधी पुर	405
KR	GOSAIGANJ 8	ED,EAG	-	W(2.43),TW(12.95) TK(90.65),O(1.21)	33.19	14.97	17.41	त्रिलोकपुर	406
PR,KR	GOSAIGANJ 8	ED,EAG	-	GC(48.56),W(2.02) TW(4.86),TK(0.40) O(3.24)	48.56	28.73	23.08	बेरा	407
PR	GOSAIGANJ 7	EAG	-	W(41.45),TW(177.26) TWE(74.93)	90.98	62.72	29.09	अमसिन	408
योग :			35.25	GC(3606.48),W(578.15) WE(252.00),TW(3244.44) TWE(3585.52),TK(276.97) R(103.60),O(75.49)	4593.04	1902.33	3205.27		

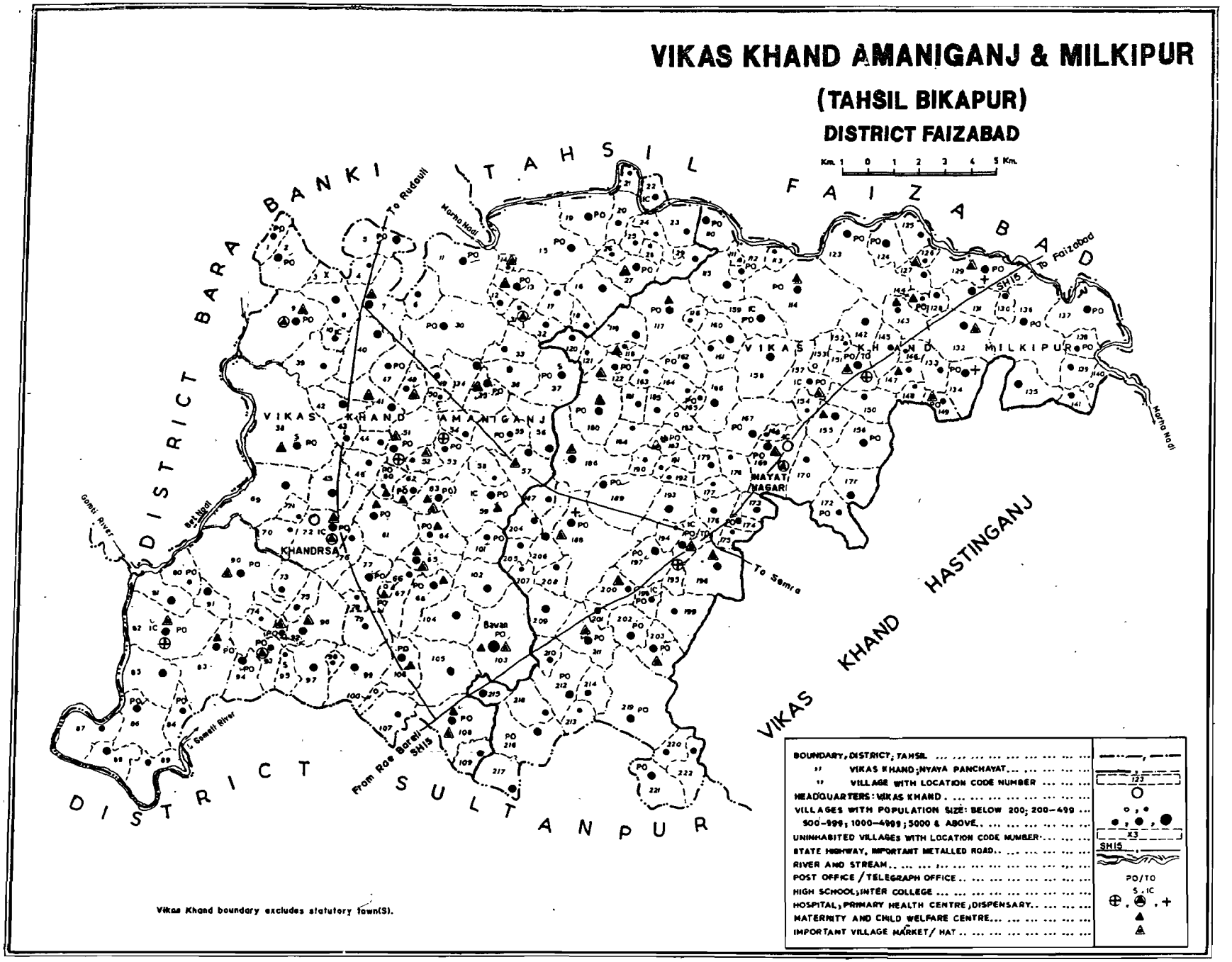

BASED UPON SURVEY OF INDIA MAP WITH THE PERMISSION OF THE SURVEYOR GENERAL OF INDIA.

© GOVERNMENT OF INDIA COPYRIGHT, 1997

District Name : Faizabad

ग्राम में उपलब्ध जन सुविधायें - [यदि ग्राम में सुविधा उपलब्ध नहीं है तो डैश (-) लगाने के बाद ग्राम से जितनी दूरी पर सुविधाये उपलब्ध है वह दूरी मोटे तौर पर इस प्रकार कोष्ठकों -5 कि.मी., 5-10 कि.मी. एवं 10+ कि.मी. की सामान्य श्रेणियों में दी गयी है]
Amenities Available - [If not available within the village, a dash (-) has been shown in the column and next to it, in brackets, the distance in broad ranges viz. -5 Kms., 5-10 Kms. and 10+ Kms. of the nearest place where the facility is available has been given.]

लोकेशन कोड नं. Location Code No.	ग्राम का नाम Name of Village	ग्राम का कुल क्षेत्रफल (हेक्टेयर में) Total area of the village (in hectares)	कुल जनसंख्या एवं परिवारों की संख्या Total population and number of households	शैक्षणिक Educational	चिकित्सा सम्बन्धी Medical	पीने का पानी (पी.ने योग्य) Drinking Water (Potable)	डाक और तार Post and Telegraph	बाजार/हाट का दि.वि/कि.दिन यदि कोई हो Day(s) of market/hat, if any	संचार व्यवस्था (बस स्टाप, रेलवे स्टेशन, जल मार्ग Communications (Bus stop, Railway station, Water way)
1	2	3	4	5	6	7	8	9	10
C.D. Block :- Amaniganj						Tahsil :- Bikapur			
1	Harkhpur	71.63	710 (151)	P(1)	-(-5)	T,R,F	PO	-(-5)	-(-5)
2	Chandaura	323.76	1796 (335)	P(1)	-(-5)	T,R,F	PO	-(-5)	-(-5)
3	Haibatpur	2.51	----------	U N - I N H A B I T E D ----------		गैर आबाद		----------	
4	Kharse Pur	69.61	343 (79)	P(1)	-(-5)	T,R,F	-(-5)	-(-5)	-(-5)
5	Gauhania	213.73	1096 (183)	P(1)	-(-5)	T,R,F	PO	-(-5)	-(-5)
6	Bakauli	148.93	656 (98)	P(1)	-(-5)	T,R,F	-(-5)	-(-5)	-(-5)
7	Arwa	391.75	1809 (422)	P(1)	-(-5)	T,R,F	-(-5)	WED,SAT	-(-5)
8	Tandwa	246.87	1893 (358)	P(1)	CWC(1),CHW(1)	T,R,F	-(-5)	(-5)	BS
9	Mohammad Pur	541.49	4184 (811)	P(3),O(1)	PHC(1),CHW(1)	T,R,F	PO	THU,SUN	BS
10	Tuddi	81.34	864 (172)	P(1),H(1),PUC(1)	-(-5)	T,R,F	-(-5)	-(-5)	BS
11	Amawa Sufi	446.79	2493 (456)	P(1)	FPC(1),CHW(1)	W,HP	PO	-(-5)	-(>10)
12	Bhawan Nagar	111.70	671 (130)	P(1)	-(-5)	W,HP	-(-5)	-(-5)	-(5-10)

ग्राम निर्देशिका
VILLAGE DIRECTORY
भूमि प्रयोग
LAND USE

जिले का नाम : फैजाबाद

भूमि प्रयोग Land Use
(अर्थात् भूमि के पृथक - पृथक वर्गों के अन्तर्गत क्षेत्रफल - हेक्टेयर में दशमलव के दो निकटतम अंकों में परिवर्तित)
(i.e. area under different type of land use in hectares rounded upto two decimal places)

ग्राम तक पहुँचने का मार्ग Approach to village	निकटतम कस्बा और उसकी दूरी (कि.मी. में) Nearest Town and distance (in Kms.)	बिजली की आपूर्ति Power supply	वन Forest	स्रोत द्वारा सिंचित Irrigated (by source)	असिंचित Unirrigated	कृषि योग्य बंजर भूमि (गोचर तथा उपवन सहित) Culturable waste (including gaucher and groves)	कृषि के लिये अनुपलब्ध क्षेत्र Area not available for cultivation	ग्राम का नाम Name of Village	लोकेशन कोड नं. Location code No.
11	12	13	14	15	16	17	18	2	1
विकास खण्ड :-	अमानीगंज					तहसील :-		बीकापुर	
KR	FAIZABAD 52	EAG	-	TW(10.00),TWE(33.04)	8.44	3.11	17.04	हरखपुर	1
KR	FAIZABAD 50	EAG	-	TW(10.00),TWE(267.30)	25.53	14.62	6.31	चंदौरा	2
KR	FAIZABAD 49	-	-	TW(1.46)	0.00	0.00	1.05	हैबतपुर	3
KR	FAIZABAD 53	EA	-	TWE(23.89),O(22.43)	11.68	9.66	1.95	खड़सेपुर	4
KR	FAIZABAD 53	EA	-	TWE(98.89),O(22.43)	36.68	39.66	16.07	गौहनिया	5
KR	FAIZABAD 52	EA	-	TW(20.00),TWE(73.25)	33.04	1.61	21.03	बकौली	6
KR	FAIZABAD 50	EAG	-	GC(297.20)	27.74	3.66	63.15	अरवा	7
PR	FAIZABAD 49	EAG		GC(29.36),TWE(34.80) O(77.80)	36.59	27.35	40.87	टड़िया	8
PR	FAIZABAD 48	EAG	-	GC(241.18),TW(19.92) TWE(100.00)	31.19	30.68	118.52	मोहम्मदपुर	9
PR	FAIZABAD 49	-	-	TWE(37.85)	9.99	8.44	25.06	टुड़ी	10
PR,KR	FAIZABAD 42	EAG	-	TW(110.00),TWE(209.92)	56.88	15.32	54.61	अमावासुफी	11
PR,KR	FAIZABAD 42	EAG	-	TW(20.00),TWE(44.82)	27.40	4.26	15.22	भवन नगर	12

1	2	3	4	5	6	7	8	9	10
13	Gaddanpur		169.97	1597 (306)	P(1),M(1)	FPC(1),CHW(1)	W,HP	PO	WED,SAT	-(5-10)
14	Bhatpura Jagganath		36.42	209 (46)	-(-5)	-(5-10)	W,HP	-(-5)	WED,SAT	-(-10)
15	Deli Saraiya		702.96	3564 (687)	P(1),M(1)	FPC(1),CHW(1)	W,HP	PO	-(-5)	BS
16	Dholi Askaran		297.45	1256 (255)	P(1)	FPC(1),CHW(1)	W,HP	-(-5)	-(-5)	-(5-10)
17	Jagdishpur		127.08	876 (179)	-(-5)	-(-5)	W,HP	-(-5)	-(-5)	-(5-10)
18	Jafar Nagar		75.27	540 (104)	-(-5)	FPC(1),CHW(1)	W,HP	-(-5)	-(-5)	-(5-10)
19	Kandai Kala		286.12	1278 (263)	P(1)	-(5-10)	W,HP	PO	-(5-10)	-(5-10)
20	Ibrahim Pur		150.55	760 (138)	P(1)	O(1)	W,HP	-(5-10)	-(5-10)	-(5-10)
21	Chakwara		83.37	369 (71)	-(5-10)	O(1)	W,HP	-(5-10)	-(5-10)	-(5-10)
22	Kithawa		126.27	936 (193)	P(1),M(1),PUC(1)	-(5-10)	W,R,F	-(5-10)	-(5-10)	-(5-10)
23	Kundurkha Kala		214.09	549 (104)	-(-5)	-(-5)	W,R,F	-(-5)	-(-5)	BS
24	Shivdaspur Grant		114.53	476 (98)	-(5-10)	CWC(1),CHW(1)	T,W,R	-(5-10)	-(5-10)	-(5-10)
25	Sonhar Chhedi		54.23	251 (40)	-(5-10)	-(5-10)	T,R,F	-(5-10)	-(5-10)	-(5-10)
26	Mau Ghanshyampur		48.97	415 (76)	P(1)	O(1)	T,R,F	-(5-10)	-(5-10)	-(5-10)
27	Cotdih		232.30	1820 (305)	P(1)	O(1)	T,R,F	PO	THU,SUN	-(5-10)
28	Sonhar Ganpat		53.42	248 (44)	-(5-10)	-(5-10)	T,R,F	-(5-10)	-(5-10)	-(5-10)
29	Bodepur		184.54	835 (145)	P(1)	-(5-10)	T,R,F	-(5-10)	-(5-10)	-(5-10)
30	Raipatti		629.31	4003 (776)	P(1),M(2),AC(1) O(1)	CWC(1),CHW(1)	T,HP,R F	PO	-(5-10)	-(5-10)

12	13	14	15	16	17	18	19	20
KR	FAIZABAD 40	EAG	-	TW(60.00),TWE (77.10)	36.60	5.39	20.08	गढ़ोपुर	13
PR,KR	FAIZABAD 42	EAG	-	W(5.26),TWE(9.71)	12.14	9.31	0.00	भटपुरा जगन्नाथ	14
PR,KR	FAIZABAD 42	EAG	-	TW(100.00),TWE(361.56)	128.33	44.57	68.50	डौली सरैया	15
KR	FAIZABAD 40	EAG	-	TW(40.00),TWE(140.35)	40.60	26.94	49.56	ढोली असकरन	16
KR	FAIZABAD 40	EAG	-	TW(30.00),TWE(41.95)	22.97	6.25	25.91	जगदीशपुर	17
KR	FAIZABAD 40	EAG	-	TWE(45.03)	10.17	2.57	17.50	जाफर नगर	18
KR	FAIZABAD 36	EAG	-	TWE(126.66),T(50.00)	39.35	39.29	30.82	कंदई कलां	19
KR	FAIZABAD 40	ED,EAG	-	TW(70.00),TWE(76.16)	15.67	17.74	20.98	इब्राहीमपुर	20
KR	FAIZABAD 25	EAG	-	TWE(40.00)	20.00	16.00	7.37	चकवारा	21
KR	FAIZABAD 25	ED,EAG,EO	0.81	TWE(68.09)	10.02	29.95	17.40	किठावां	22
KR	FAIZABAD 25	ED,EAG		TW(70.00),TWE(155.00)	13.00	9.00	17.09	कुन्दर्खा कलां	23
KR	FAIZABAD 26	ED,EAG,EO	-	TWE(61.00)	20.00	22.00	11.53	शिवदासपुर ग्रन्ट	24
KR	FAIZABAD 25	EAG	-	TWE(33.00)	13.00	8.00	0.23	सोनहर छेदी	25
KR	FAIZABAD 26	ED,EAG,EO	-	TWE(23.00)	21.00	1.00	3.97	मऊ घनश्यामपुर	26
KR	FAIZABAD 26	ED,EAG	-	TW(50.00),TWE(108.00)	61.00	7.00	6.80	फोटडीह	27
KR	FAIZABAD 26	EAG	-	TWE(28.00)	5.02	11.00	9.40	सोनहर गनपत	28
KR	FAIZABAD 26	EAG	-	TWE(100.00)	46.00	27.00	11.54	बोडेपुर	29
KR	FAIZABAD 46	EAG	3.00	TW(100.00),TWE(298.00)	101.10	22.00	25.21	राय पट्टी	30

1	4	4	5	6	7	8	9	10
13	Gokulpur	169.97	1597 (306)	P(1),M(1)	FPC(1),CHW(1)	W,HP	PO	WED,SAT	(5-10)
14	Bhatpura Jaggannath	36.42	209 (46)	-(-5)	-(5-10)	W,HP	-(-5)	WED,SAT	-(>10)
15	Deli Saraiya	702.96	3564 (687)	P(1),M(1)	FPC(1),CHW(1)	W,HP	PO	-(-5)	BS
16	Dholi Askaran	297.45	1256 (255)	P(1)	FPC(1),CHW(1)	W,HP	-(-5)	-(-5)	-(5-10)
17	Jagdishput	127.08	876 (179)	-(-5)	-(-5)	W,HP	-(-5)	-(-5)	-(5-10)
18	Jafar Nagar	75.27	540 (104)	-(-5)	FPC(1),CHW(1)	W,HP	-(-5)	-(-5)	-(5-10)
19	Kandai Kala	286.12	1278 (263)	P(1)	-(5-10)	W,HP	PO	-(5-10)	-(5-10)
20	Ibrahim Pur	150.55	760 (138)	P(1)	O(1)	W,HP	-(5-10)	-(5-10)	-(5-10)
21	Chakwara	83.37	369 (71)	-(5-10)	O(1)	W,HP	-(5-10)	-(5-10)	-(5-10)
22	Kithawa	126.27	936 (193)	P(1),M(1),PUC(1)	-(5-10)	W,R,F	-(5-10)	-(5-10)	-(5-10)
23	Kundurkha Kala	214.09	549 (104)	-(-5)	-(-5)	W,R,F	-(-5)	-(-5)	BS
24	Shivdaspur Grant	114.53	476 (98)	-(5-10)	CWC(1),CHW(1)	T,W,R	-(5-10)	-(5-10)	-(5-10)
25	Sonhar Chhedi	54.23	251 (40)	-(5-10)	-(5-10)	T,R,F	-(5-10)	-(5-10)	-(5-10)
26	Mau Ghanshyampur	48.97	415 (76)	P(1)	O(1)	T,R,F	-(5-10)	-(5-10)	-(5-10)
27	Cordih	232.30	1820 (305)	P(1)	O(1)	T,R,F	PO	TUE,SUN	-(5-10)
28	Sonhar Ganpat	53.42	248 (44)	-(5-10)	-(5-10)	T,R,F	-(5-10)	-(5-10)	-(5-10)
29	Bodepur	184.54	835 (145)	P(1)	-(5-10)	T,R,F	-(5-10)	-(5-10)	-(5-10)
30	Raipatti	629.31	4003 (776)	P(1),M(2),AC(1) O(1)	CWC(1),CHW(1)	T,HP,R F	PO	-(5-10)	-(5-10)

11	12	13	14	15	16	17	18	2	1
KR	FAIZABAD 40	EAG	-	TW(30.00),TWE(77.10)	36.60	5.59	20.68	गहोपुर	13
PR,KR	FAIZABAD 42	EAG	-	W(5.26),TWE(9.71)	12.14	9.31	0.00	भटपुरा जगन्नाथ	14
PR,KR	FAIZABAD 42	EAG	-	TW(100.00),TWE(361.56)	128.33	44.57	68.50	डीली सरैया	15
KR	FAIZABAD 40	EAG	-	TW(40.00),TWE(140.35)	40.60	26.94	49.56	ढोली असकरन	16
KR	FAIZABAD 40	EAG	-	TW(30.00),TWE(41.95)	22.97	6.25	25.91	जगदीशपुर	17
KR	FAIZABAD 40	EAG	-	TWE(45.03)	10.17	2.57	17.50	जाफर नगर	18
KR	FAIZABAD 36	EAG	-	TWE(126.66),T(50.00)	39.35	39.29	30.82	कंदई कलां	19
KR	FAIZABAD 40	ED,EAG	-	TW(20.00),TWE(76.16)	15.67	17.74	20.98	इब्राहीमपुर	20
KR	FAIZABAD 25	EAG	-	TWE(40.00)	20.00	16.00	7.37	चकवारा	21
KR	FAIZABAD 25	ED,EAG,EO	0.81	TWE(68.09)	10.02	29.95	17.40	किठवां	22
KR	FAIZABAD 25	ED,EAG	-	TW(20.00),TWE(155.00)	13.00	9.00	17.09	कुन्दखां कलां	23
KR	FAIZABAD 26	ED,EAG,EO	-	TWE(61.00)	20.00	22.00	11.53	शिवदासपुर ग्रन्ट	24
KR	FAIZABAD 25	EAG	-	TWE(33.00)	13.00	8.00	0.23	सोनहर छेदी	25
KR	FAIZABAD 26	ED,EAG,EO	-	TWE(23.00)	21.00	1.00	3.97	मऊ घनश्यामपुर	26
KR	FAIZABAD 26	ED,EAG	-	TW(50.00),TWE(108.00)	61.00	7.00	6.30	कोटडीह	27
KR	FAIZABAD 26	EAG	-	TWE(28.00)	5.02	11.00	9.40	सोनहर गनपत	28
KR	FAIZABAD 26	EAG	-	TWE(100.00)	46.00	27.00	11.54	बोडेपुर	29
KR	FAIZABAD 46	EAG	3.00	TW(100.00),TWE(298.00)	181.10	22.00	25.21	राय पट्टी	30

1	2	3	4	5	6	7	8	9	10
31	Allapur	98.92	774 (94)	(5-10)	PHC(1),CHW(1)	T,R,F	(5-10)	(5-10)	(5-10)
32	Jairajpur	99.56	524 (94)	-(5-10)	-(5-10)	T,R,F	-(5-10)	-(5-10)	-(5-10)
33	Pura Pur	177.40	746 (138)	P(1)	-(5-10)	T,R,F	-(5-10)	(-5)	-(5-10)
34	Gahnag	178.47	1171 (217)	-(-5)	-(-5)	T,R,F	-(-5)	-(5-10)	-(-5)
35	Garauli	226.23	1039 (196)	P(1)	PHS(1),CHW(1)	T,R,F	PO	THU,SUN	-(-5)
36	Pedukia	177.66	815 (151)	-(5-10)	-(5-10)	T,R,F	-(5-10)	-(5-10)	-(5-10)
37	Taldholi	318.90	1057 (198)	P(1),M(1),H(1)	CHW(1)	T,R,F	PO	-(5-10)	-(5-10)
38	Kotiya	1147.73	4102 (787)	P(2),M(1),H(1)	FPC(1),CHW(1)	W,HP	PO	WED,SAT	-(5-10)
39	Jhabra	263.86	769 (174)	-(-5)	CHW(1)	W,HP	-(-5)	-(-5)	-(-5)
40	Vinyakpur	281.27	2213 (394)	P(1)	CHW(1)	W,HP	-(-5)	-(-5)	-(-5)
41	Ichhoi	297.86	1416 (260)	P(1)	CHW(1)	W,HP	-(-5)	DAILY	-(-5)
42	Bhikhi Ka Purwa	179.69	1195 (247)	P(1)	CHW(1)	W,HP	-(-5)	-(-5)	-(-5)
43	Sarwanpur	72.85	503 (84)	-(-5)	CHW(1),O(1)	W,HP	-(-5)	-(-5)	-(-5)
44	Reoli	92.27	659 (119)	-(-5)	O(1)	W,HP	-(-5)	-(-5)	-(-5)
45	Mohli	250.51	1012 (197)	P(1)	-(-5)	W,HP	-(-5)	-(-5)	-(-5)
46	Atesar	152.57	795 (134)	P(1)	-(-5)	W,HP	-(-5)	-(-5)	-(-5)
47	Nandauli	196.68	981 (157)	P(1)	-(-5)	T,R,F	PO	-(-5)	BS
48	Satana Pur	192.23	533 (110)	P(1)	-(-5)	T,R,F	-(-5)	TUE,SAT	BS

11	12	13	14	15	16	17	18	2	1
KR	FAIZABAD 54	EAG	-	TWE(28.00)	13.00	1.00	6.97	अल्लापुर	31
KR	FAIZABAD 54	EAG	-	TW(10.00),TWE(48.00)	16.00	6.00	19.55	जयराजपुर	32
KR	FAIZABAD 50	ED	-	TW(50.00),TWE(86.00)	9.00	11.00	16.40	तुलापुर	33
KR	FAIZABAD 44	EAG	-	TW(20.00),TWE(94.00)	24.00	7.00	33.47	गहनाग	34
KR	FAIZABAD 48	EAG	-	TWE(120.00)	33.00	36.00	37.23	सरौली	35
KR	FAIZABAD 47	EAG	5.00	TW(31.00),TWE(71.00)	38.00	20.00	12.66	पेंडुकिया	36
KR	FAIZABAD 44	EAG	-	GC(128.30),TK(36.04)	93.85	36.02	24.69	तालढ़ोली	37
KR	FAIZABAD 50	EAG	163.00	TW(150.00),TWE(625.00)	47.00	100.00	62.73	कोटिया	38
PR	FAIZABAD 50	EAG	-	TW(100.00),TWE(117.00)	7.00	20.00	19.86	झबरा	39
KR	FAIZABAD 48	EAG	-	TW(50.00),TWE(127.00)	31.00	20.00	53.27	विनायकपुर	40
KR	FAIZABAD 52	EAG	1.52	TW(60.00),TWE(108.06)	69.62	25.05	33.61	इछोई	41
PR	FAIZABAD 52	EAG	-	TW(20.12),TWE(80.00)	27.50	36.76	15.31	भिखीकापुरवा	42
PR,KR	FAIZABAD 52	EAG	0.94	TWE(41.28)	9.81	6.18	14.64	सरवनपुर	43
PR,KR	FAIZABAD 50	EAG		TWE(54.40)	4.41	20.63	13.93	रेवली	44
PR,KR	FAIZABAD 50	EAG	52.36	TW(52.90),TWE(77.61)	20.00	0.72	46.92	मोहली	45
PR,KR	FAIZABAD 49	EAG	-	TW(2.09),TWE(75.94)	42.40	20.50	11.64	अटेससर	46
PR,KR	FAIZABAD 40	EAG	0.77	TW(39.25),TWE(41.48)	20.00	46.65	48.53	नन्डौली	47
PR	FAIZABAD 39	EAG	-	TW(50.00),TWE(54.01)	24.64	8.83	54.75	सटनापुर	48

1	2	3	4	5	6	7	8	9	10
49	Chamrupur	86.20	384 (102)	-(-5)	-(-5)	T,R,F	-(-5)	-(-5)	BS
50	Ardar Sataiya	73.66	302 (55)	-(-5)	-(-5)	T,R,F	-(-5)	-(-5)	-(-5)
51	Dhanauli	208.44	1250 (229)	P(1)	H(1),CHW(1)	T,R,F	PO	WED,SAT	-(-5)
52	Kataiya Bhadi	46.54	391 (71)	P(1)	O(1)	T,R,F	-(-5)	TUE,FRI	-(5-10)
53	Manoodih	198.30	948 (165)	P(1)	H(1),CHW(1)	T,R,F	PO	-(5-10)	-(-5)
54	Naugawan	126.67	539 (114)	-(-5)	-(-5)	T,R,F	-(-5)	-(-5)	BS
55	Mauha	243.63	982 (195)	P(1)	-(-5)	T,R,F	PO	-(5-10)	BS
56	Rampur Gauhania	223.80	1097 (228)	P(1)	-(-5)	T,R,F	-(-5)	-(-5)	-(-5)
57	Manjhanpur	220.56	1021 (208)	P(1)	-(-5)	T,R,F	-(-5)	TUE,FRI	BS
58	Narsanda	136.79	470 (108)	-(-5)	-(5-10)	T,R,F	-(-5)	-(-5)	-(-5)
59	Ghatuli	455.29	1931 (345)	P(2),M(1),PUC(1)	MWC(1),CHW(1)	T,R,F	PO	-(-5)	-(-5)
60	Sahjan Mau	105.22	375 (75)	P(1)	MWC(1),CHW(1)	T,R,F	PO	-(5-10)	-(5-10)
61	Rautawa	407.94	1649 (276)	P(1)	MWC(1),CHW(1)	T,R,F	PO	-(-5)	-(5-10)
62	Misrauli	106.44	651 (121)	P(1)	MWC(1),CHW(1)	T,R,F	PO	-(-5)	-(5-10)
63	Deora	180.09	1395 (279)	P(1)	MWC(1),CHW(1)	T,R,F	PO	SUN	-(5-10)
64	Kanji	157.83	552 (106)	P(1)	MWC(1),CHW(1)	T,R,F	PO	-(-5)	-(5-10)
65	Gadauli	182.12	1315 (289)	P(1)	MWC(1),CHW(1)	T,R,F	-(5-10)	WED	-(5-10)
66	Kataiya Balam	31.57	98 (23)	P(1)	MWC(1),CHW(1)	T,R,F	PO	-(-5)	-(5-10)

11	1	13	11	15	16	17	18	1	1
PR	FAIZABAD 45	EAG	0.30	TWE(39.02)	22.30	0.57	24.01	चमरुपुर	49
KR	FAIZABAD 45	-	1.29	TW(20.30)	8.21	21.21	20.66	भड़बड़ सरैया	50
KR	FAIZABAD 38	EAG	6.89	GC(87.87),TW(20.55)	69.88	52.89	40.37	धरौली	51
PR,KR	FAIZABAD 36	EAG	-	GC(8.98),TW(9.02)	12.00	11.85	4.69	कटैया भादी	52
PR,KR	FAIZABAD 38	ED,EAG	-	GC(98.93),TWE(8.00)	28.53	34.55	28.29	मानूडीह	53
PR,KR	FAIZABAD 41	EAG	4.34	TW(20.00),TWE(64.92)	12.39	6.50	18.52	नवगवाँ	54
PR,KR	FAIZABAD 40	EAG	0.76	TW(40.00),TWE(84.57)	57.78	15.72	44.80	महुआ	55
KR	FAIZABAD 43	EAG	8.55	GC(56.39),TWE(33.75)	48.62	16.21	60.28	रामपुर गौहनिया	56
PR	FAIZABAD 39	EAG	-	GC(105.10),TWE(30.00)	37.10	18.13	30.23	पंझनपुर	57
KR	FAIZABAD 37	ED	-	GC(57.25),TWE(20.00)	21.43	20.26	17.85	नरसंदा	58
KR	FAIZABAD 35	EAG	-	GC(220.29),TWE(27.00)	39.57	103.71	64.72	घटौली	59
KR	FAIZABAD 48	EAG	-	TWE(59.00)	31.50	13.00	1.72	सहजन मऊ	60
KR	FAIZABAD 48	EA	-	GC(106.10),TWE(41.56)	156.17	53.10	51.01	रौतावां	61
PR	FAIZABAD 89	EAG	0.71	TW(35.09),TWE(10.09)	31.01	9.52	20.02	मिश्रौली	62
KR	FAIZABAD 46	EAG	-	GC(50.40),TWE(46.59)	28.25	30.59	24.26	देवरा	63
KR	FAIZABAD 45	EAG	-	TW(30.20),TWE(32.05)	35.53	47.03	13.02	कंजी	64
KR	FAIZABAD 40	EAG	2.09	GC(40.05),TW(30.40) TWE(19.60)	27.10	29.10	33.78	गड़ौली	65
KR	FAIZABAD 46	EAG	-	GC(16.13),TWE(4.00)	5.92	4.16	1.36	कटैया बालम	66

1		3	4	5	6	7	8	9	10
67	Amarhar	251.72	901 (200)	-(5-10)	-(-5)	T,R,F	-(-5)	-(-5)	-(5-10)
68	Chandhiroo	244.94	1028 (172)	P(1)	MWC(1),CHW(1)	T,R,F	PO	-(-5)	-(-5)
69	Bakchuna	487.26	1333 (267)	P(1)	-(-5)	W,HP	-(-5)	-(-5)	-(-5)
70	Jignahi	164.31	408 (59)	P(1)	-(-5)	T,R,F	-(-5)	-(-5)	BS
71	Purebali	72.44	358 (58)	(-5)	(-5)	TW,HP	(-5)	(-5)	BS
72	Khandasa	436.27	2897 (510)	P(1),M(1),H(1) PUC(1)	MWC(1),PHC(1),CHW(1)	TW,HP	PO	TUE,FRI	BS
73	Tikti	220.56	736 (141)	-(-5)	-(-5)	TW,HP	-(-5)	-(-5)	-(-5)
74	Taipur	80.13	407 (91)	-(-5)	O(1)	TW,HP	-(-5)	-(-5)	-(-5)
75	Pakarpur	123.43	812 (168)	P(1)	-(-5)	TW,HP	-(-5)	-(-5)	-(-5)
76	Nagipur	157.43	702 (116)	P(1)	-(-5)	TW,HP	-(-5)	-(-5)	-(-5)
77	Baraull	257.39	1234 (222)	P(1)	-(-5)	TW,HP	PO	-(-5)	-(-5)
78	Bhatpura Gopal	57.06	406 (67)	P(1)	-(-5)	TW,HP	-(-5)	-(-5)	-(5-10)
79	Cutghara	253.75	736 (126)	P(1)	-(-5)	TW,HP	-(5-10)	-(5-10)	-(-5)
80	Mubarakpur	196.68	315 (63)	-(-5)	-(-5)	TW,HP	PO	-(-5)	-(-5)
81	Rasulpur Lilha	207.21	1538 (311)	-(-5)	-(-5)	T,R,F	-(-5)	-(-5)	-(-5)
82	Deogaon	510.73	2686 (515)	P(2),M(1),PUC(1)	H(1),MWC(1),D(2) RP(3),CHW(1)	T,R,F	PO	WED,SAT	BS
83	Palpur	386.89	3857 (687)	P(2)	MWC(1),RP(3),CHW(1) O(1)	T,R,F	PO	-(-5)	-(-5)
84	Mewapur Mu Deogaon	140.84	612 (104)	P(1)	CHW(1)	T,R,F	PO	-(-5)	-(-5)

11	12	13	14	15	16	17	18	2	1
KR	FAIZABAD 45	EAG	6.00	GC(40.00),TWE(101.41)	40.77	43.54	20.00	अमरहर	67
KR	FAIZABAD 44	EAG	1.49	GC(100.00),TWE(43.42)	43.33	30.39	25.82	चौधरीपुर	68
PR,KR	FAIZABAD 54	EAG	186.01	TWE(110.00),O(30.00)	89.01	23.71	48.53	बकचुना	69
PR,KR	FAIZABAD 51	EAG	77.10	TWE(35.00),O(5.00)	30.50	6.23	10.48	जिगनाही	70
PR,KR	FAIZABAD 51	EAG	-	TWE(30.00),O(10.00)	21.01	6.58	4.85	पूरेबली	71
PR,KR	FAIZABAD 50	EAG	-	TW(103.99),TWE(73.00)	193.00	40.00	26.28	खण्डासा	72
PR,KR	FAIZABAD 48	EAG	-	TW(33.00),TWE(127.00)	44.00	10.00	6.56	टिकटी	73
PR,KR	FAIZABAD 50	EAG	-	TW(13.00),TWE(25.00)	18.00	10.00	14.13	ताजपुर	74
PR,KR	FAIZABAD 50	EAG	-	TW(20.00),TWE(45.00)	21.00	29.00	8.43	पाकड़पुर	75
PR,KR	FAIZABAD 50	EAG	-	TW(35.00),TWE(120.00)	2.43	0.00	0.00	नागीपुर	76
KR	FAIZABAD 49	EAG	22.25	GC(121.85),TWE(20.00)	32.15	27.65	33.49	बरौली	77
KR	FAIZABAD 45	EAG	-	TW(12.03),TWE(20.00)	3.02	15.48	6.53	भटपुरा गोपाल	78
KR	FAIZABAD 45	EAG	-	TW(75.65),TWE(80.00)	32.23	48.53	17.34	कटघरा	79
KR	FAIZABAD 56	-	-	TW(25.65),O(50.00)	30.29	57.38	33.36	मुबारकपुर	80
KR	FAIZABAD 57	EAG	-	TW(5.60),TWE(103.84)	28.56	28.60	40.61	रसूलपुर लिलहा	81
PR,KR	FAIZABAD 58	EAG,EA	76.37	TWE(173.15),TK(113.93)	98.63	10.53	38.12	देवगाँव	82
PR,KR	FAIZABAD 51	EAG	-	TW(50.32),TWE(168.62)	137.00	17.10	13.85	पालपुर	83
KR ,FP	FAIZABAD 62	EAG	-	TWE(55.73)	47.18	10.10	27.83	मेवापुर मो.देव गाँव	84

1	2	3	4	5	6	7	8	9	10
86	Kanik	427.77	1990 (289)	-(-5)	-(-5)	T,R,F	-(-5)	-(-5)	BS
87	Gaudwal	389.36	1498 (301)	P(1)	RP(2),CHW(1)	T,R,F	PO	-(-5)	BS
87	Aadil Pur	340.76	972 (198)	-(-5)	RP(1)	T,R,F	-(-5)	-(-5)	-(-5)
88	Imamganj	165.52	1176 (226)	P(1)	-(-5)	T,R,F	-(-5)	-(-5)	-(-5)
89	Pura Lal Khan	246.06	676 (144)	P(1)	RP(1)	TW,HP	-(-5)	-(-5)	-(-5)
90	Bhakhawli	691.63	2710 (546)	P(1)	-(5-10)	TW,HP	PO	WED,SUN	-(5-10)
91	Mewapur Mu Rasulpur	131.53	1029 (263)	P(1)	-(5-10)	TW,HP	-(-5)	-(-5)	BS
92	Pura Sidhari	42.90	779 (138)	P(1)	O(1)	TW,HP	PO	DAILY	-(5-10)
93	Pura UrfSumerpur	251.32	851 (173)	P(1)	PHC(1),CHW(1)	TW,HP	PO	-(-5)	-(5-10)
94	Manjh Gaon	191.42	1367 (270)	P(1),M(1)	-(5-10)	HP	PO	-(-5)	-(-5)
95	Udhran Pur	100.77	474 (107)	P(1),H(1)	-(5-10)	W,HP	-(-5)	-(-5)	-(-5)
96	Kaurah	301.50	1396 (236)	P(1)	-(-5)	TW,HP	-(-5)	WED,SAT	-(-5)
97	Bahbarmau	283.29	1186 (213)	P(1)	-(5-10)	TW,HP	-(-5)	-(-5)	BS
98	Jagannath Pur	39.26	298 (50)	M(1)	-(5-10)	TW,HP	-(5-10)	-(5-10)	BS
99	Tindauli	344.00	1633 (312)	P(1)	-(5-10)	TW,HP	-(-5)	-(5-10)	-(-5)
100	Bita Bhari	48.56	121 (18)	-(-5)	-(5-10)	TW,HP	-(-5)	-(-5)	BS
101	Chitaura	162.69	634 (139)	P(1)	-(5-10)	W,HP	PO	-(5-10)	-(-5)
102	Bachauda	288.55	1183 (206)	P(1)	-(5-10)	W,HP	-(5-10)	-(5-10)	-(-5)

11	12	13	14	15	16	17	18	2	1
KR ,FP	FAIZABAD 59	EAG	-	TWE(166.55)	65.65	100.00	95.57	रानिकपुर	85
KR	FAIZABAD 60	-	-	TW(161.30)	25.14	91.91	11.01	घोड़वल	86
KR ,FP	FAIZABAD 60	-	-	TW(145.00)	15.00	133.70	47.06	आदिलपुर	87
KR ,FP	FAIZABAD 62	-	-	TW(35.40)	40.50	55.94	33.68	इमामगंज	88
KR ,FP	FAIZABAD 62	-	-	TW(137.91)	34.96	31.61	41.58	पूरेलाल खान	89
KR	FAIZABAD 60	EAG	-	TW(100.00),TWE(448.00)	21.00	98.00	24.63	भाखौली	90
KR	FAIZABAD 55	EAG	-	TW(60.00),TWE(30.00)	21.00	18.00	2.53	मेवापुर मो. रसूलपुर लिलहा	91
PR,KR	FAIZABAD 55	EAG	-	TW(20.00),TWE(19.00)	1.00	1.00	1.90	पूरा सिधारी	92
KR	FAIZABAD 55	EAG	-	TWE(101.43),R(100.22)	41.61	4.00	4.06	पूरा उर्फ सुमेरपुर	93
PR,KR	FAIZABAD 48	EAG	-	TW(56.47),TWE(80.22)	26.15	9.59	18.99	मांझगाँव	94
PR,KR	FAIZABAD 48	EAG	-	TW(20.78),TWE(52.81)	4.38	1.46	21.34	उधरनपुर	95
PR,KR	FAIZABAD 48	EAG	-	TW(71.00),TWE(50.00)	76.00	65.00	39.50	कौराह	96
PR,KR	FAIZABAD 54	EAG	-	TW(19.50),TWE(181.90)	14.10	28.53	39.26	बहबरमऊ	97
PR,KR	FAIZABAD 48	EAG	-	TW(2.23),TWE(17.20)	11.23	1.42	7.17	जगन्नाथपुर	98
PR,KR	FAIZABAD 45	EAG	-	TW(104.25),TWE(116.85)	28.45	35.50	58.95	तिन्दौली	99
PR,KR	FAIZABAD 51	EAG	-	TW(3.45),TWE(17.65)	20.20	5.15	2.11	बीरा भारी	100
KR	FAIZABAD 40	EA	-	TW(41.93),TWE(39.93)	29.70	28.19	22.94	चितौरा	101
KR	FAIZABAD 40	EA	-	TW(51.00),TWE(88.00)	33.00	15.00	101.55	बछौड़ा	102

	3	4	5	6	7	8	9	10
103	[illegible]	612.11	3640 (1179)	P(2),M(1)	MWC(1),CHW(1)	W,HP	PO	[illegible]
104	Dhanthua	324.97	1573 (290)	P(1)	-(-5)	W,HP	-(-5)	-(-5)
105	Akma	436.27	1226 (220)	P(1),M(1)	-(-5)	W,HP	-(-5)	-(-5)
106	BirauliJham	228.25	1241 (262)	P(1)	MWC(1),CHW(1)	W,HP	PO	-(-5)	BS
107	Itaunja	237.15	571 (117)	P(1)	-(-5)	W,HP	-(-5)	-(-5)	-(-5)
108	Pirhli	369.49	1950 (329)	P(1),M(1)	MWC(1),CHW(1)	W,HP	PO	THU	BC
109	Amanwa chhitan	98.34	504 (92)	-(-5)	-(-5)	W,HP	-(-5)	-(-5)	-(-5)
	Total :	24750.36	126062 23969	P(85),M(15) H(5),PUC(5) AC(1),O(2)	H(3),MCW(15) CWC(3),PHC(4) PHS(1),D(2) FPC(6),RP(10) CHW(38),O(10)				

11	12	13	14	15	16	17	18	2	1
PR	FAIZABAD 40	EA	89.74	TW(188.45),TWE(98.97)	93.76	84.05	57.34	बवां	103
KR	FAIZABAD 44	EA	-	TW(69.60),TWE(134.13)	47.67	43.31	30.26	घनथुआ	104
PR,KR	FAIZABAD 42	EA	-	TW(62.33),TWE(180.31)	72.47	97.86	23.30	अकमा	105
PR	FAIZABAD 46	EA	-	TW(1.00),TWE(164.98)	31.27	4.56	26.44	विरौली झाम	106
KR	FAIZABAD 44	EA	-	TW(10.00),TWE(178.98)	16.00	6.00	26.17	इटौंजा	107
PR	FAIZABAD 43	EA	-	TW(100.00),TWE(148.23)	48.27	5.91	67.08	पिठला	108
KR	FAIZABAD 43	EAG	-	TW(40.00),TWE(50.45)	4.04	2.00	1.85	अमावा छौटन	109
योग :			711.68	GC(1805.38),W(5.26) TW(3300.14),TWE(8780.96) TK(149.97),R(100.22) O(217.66),T(50.00]	3939.31	2756.52	2933.10		

VIKAS KHAND AMANIGANJ & MILKIPUR

(TAHSIL BIKAPUR)

DISTRICT FAIZABAD

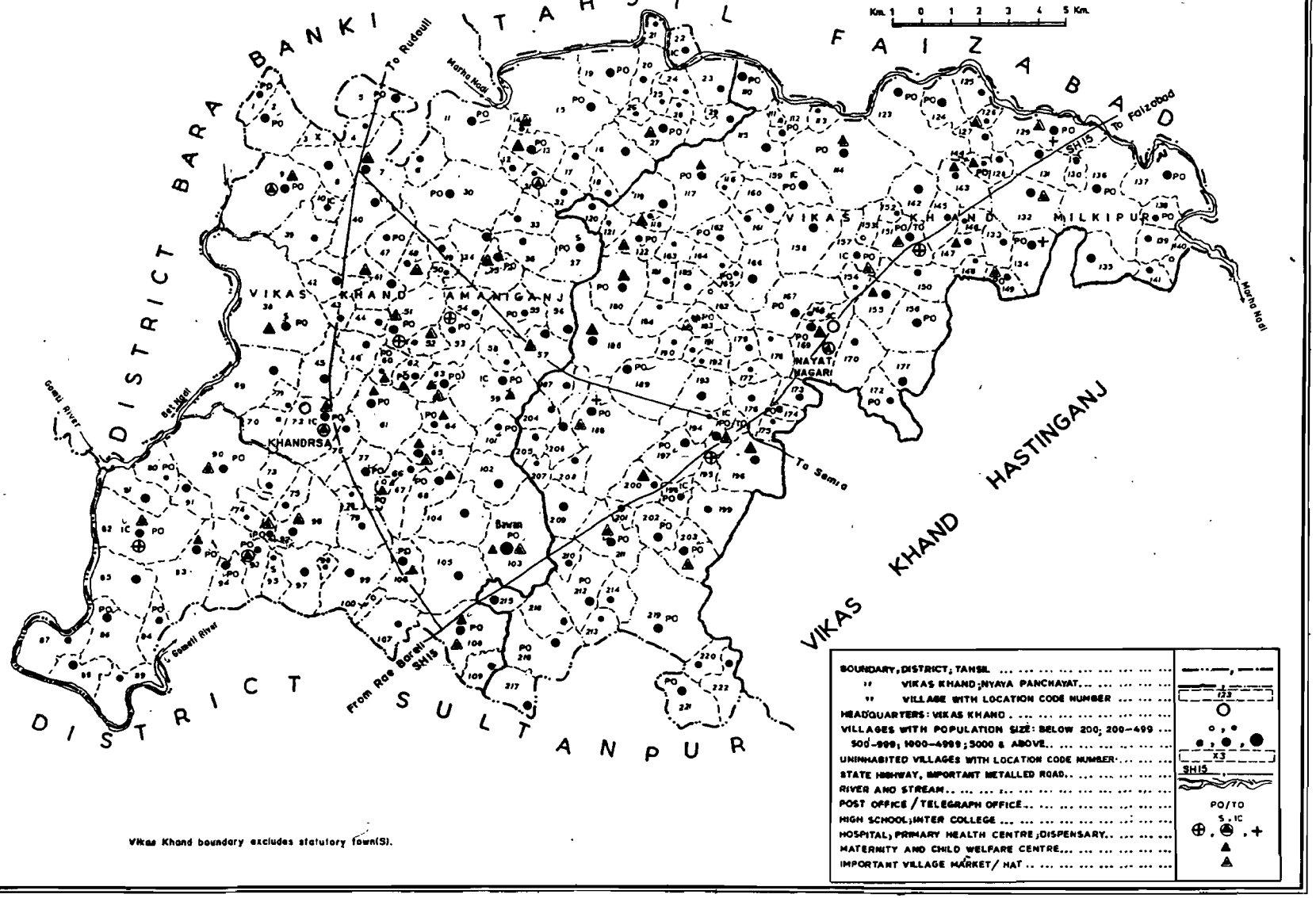

Vikas Khand boundary excludes statutory town(S).

BASED UPON SURVEY OF INDIA MAP WITH THE PERMISSION OF THE SURVEYOR GENERAL OF INDIA.

© GOVERNMENT OF INDIA COPYRIGHT, 1997

District Name : Faizabad

ग्राम में उपलब्ध जन सुविधायें - [यदि ग्राम में सुविधा उपलब्ध नहीं है तो डैश (-) लगाने के बाद ग्राम से जितनी दूरी पर सुविधायें उपलब्ध है वह दूरी मोटे तौर पर इस प्रकार कोष्ठकों -5 कि.मी., 5-10 कि.मी. एवं 10+ कि.मी. की सामान्य श्रेणियों में दी गयी है।]
Amenities Available - [If not available within the village, a dash (-) has been shown in the column and next to it, in brackets, the distance in broad ranges viz. -5 Kms., 5-10 Kms. and 10+ Kms. of the nearest place where the facility is available has been given.]

लोकेशन कोड नं.	ग्राम का नाम	ग्राम का कुल क्षेत्रफल (हेक्टेयर में)	कुल जनसंख्या एवं परिवारों की संख्या	शैक्षणिक	चिकित्सा सम्बन्धी	पीने का पानी (पीने योग्य)	डाक और तार	बाजार/हाट का दिन/के दिन यदि कोई हो	संचार व्यवस्था (बस स्टाप, रेलवे स्टेशन, जल मार्ग
Location Code No.	Name of Village	Total area of the village (in hectares)	Total population and number of households	Educational	Medical	Drinking Water (Potable)	Post and Telegraph	Day(s) of market/hat, if any	Communications (Bus stop, Railway station, Water way)
1	2	3	4	5	6	7	8	9	10
C.D. Block :- Milkipur						Tahsil :- Bikapur			
110	Kinhupur	164.31	1641 (270)	P(1)	-(10+)	W,HP	PO	-(5-10)	-(5-10)
111	Shukulpur	21.04	353 (76)	-(-5)	-(10+)	W,HP	-(-5)	-(5-10)	-(5-10)
112	Khanpur	149.33	846 (141)	P(1),M(1)	-(10+)	W,HP	PO	-(5-10)	-(5-10)
113	Barianisaru	76.08	357 (59)	-(-5)	-(10+)	W,HP	-(-5)	-(5-10)	-(5-10)
114	Majnai	770.95	4504 (849)	P(1),AC(1)	-(10+)	W,HP	PO	TUE,FRI	-(5-10)
115	Dhaurhara	250.10	1176 (244)	-(-5)	-(5-10)	W,HP	-(-5)	-(-5)	-(5-10)
116	Rampur Fakirey	63.94	314 (65)	-(-5)	-(-5)	T,W,TK	-(-5)	-(-5)	-(5-10)
117	Kurawan	489.69	2489 (462)	P(1),M(1),AC(1)	MWC(1),RP(1),CHW(1)	T,W,TK	PO	-(5-10)	-(5-10)
118	SaidKhan Pur	89.84	496 (90)	-(-5)	-(10+)	W,HP	-(-5)	WED,THU	-(>10)
119	Parakhani	182.12	1011 (169)	-(-5)	-(10+)	W,HP	-(-5)	-(10+)	-(>10)
120	Bariyarpur	87.82	668 (109)	-(-5)	-(10+)	W,HP	-(-5)	-(10+)	-(>10)
121	Adhiyona	58.68	399 (73)	-(-5)	-(10+)	W,HP	-(-5)	-(10+)	-(>10)

ग्राम निर्देशिका
VILLAGE DIRECTORY
भूमि प्रयोग
LAND USE

जिले का नाम : फैजाबाद

भूमि प्रयोग Land Use
(अर्थात् भूमि के पृथक - पृथक वर्गों के अन्तर्गत क्षेत्रफल - हेक्टेयर में दशमलव के दो निकटतम अंकों में परिवर्तित)
(i.e. area under different type of land use in hectares rounded upto two decimal places)

ग्राम तक पहुँचने का मार्ग Approach to village	निकटतम कस्बा और उसकी दूरी (कि.मी. में) Nearest Town and distance (in Kms.)	बिजली की आपूर्ति Power supply	वन Forest	स्रोत द्वारा सिंचित Irrigated (by source)	असिंचित Unirrigated	कृषि योग्य बंजर भूमि (गोचर तथा उपवन सहित) Culturable waste (including gaucher and groves)	कृषि के लिये अनुपलब्ध क्षेत्र Area not available for cultivation	ग्राम का नाम Name of Village	लोकेशन कोड नं. Location code No.
11	12	13	14	15	16	17	18	2	1
विकास खण्ड :-	मिल्कीपुर					तहसील :-		बीकापुर	
KR	FAIZABAD 30	ED,EAG	11.00	TWE(32.00)	34.00	4.00	83.31	कीन्हूपुर	110
KR	FAIZABAD 35	EAG	3.00	TW(5.00)	3.00	2.00	8.04	शुक्लपुर	111
KR	FAIZABAD 35	ED,EAG	6.00	TW(51.00)	18.00	44.00	30.33	खानपुर	112
KR	FFAIZABAD 35	EAG	1.00	TW(30.00)	34.00	4.00	7.08	बरियानिसारु	113
PR	FAIZABAD 27	ED,EAG	56.00	TW(418.00)	100.00	49.00	147.95	मजनई	114
KR	FAIZABAD 21	EAG	28.00	TW(34.00)	31.00	6.00	151.10	धौरहरा	115
PR	FAIZABAD 30	EAG	4.00	TWE(31.00)	17.00	4.00	7.94	रामपुर फकीरे	116
PR	FAIZABAD 28	ED,EAG	61.00	TWE(119.00)	90.00	20.00	199.69	कुरावन	117
KR	FAIZABAD 30	EAG	3.00	TWE(36.00)	33.00	3.00	14.84	सैदरखानपुर	118
KR	FAIZABAD 35	EAG	14.00	TWE(92.00)	47.00	4.00	25.12	पाराखानी	119
KR	FAIZABAD 40	ED,EAG	9.00	TWE(46.00)	16.00	11.00	5.82	बरियारपुर	120
PR,KR	FAIZABAD 40	ED,EAG	6.00	TWE(12.00)	31.00	3.00	6.68	अधियौना	121

1	2	3	4	5	6	7	8	9	10
124	Adhiyara		171.19	992 (175)	P(1)	-(10+)	W,HP	PO	TUE,FRI	-(5-10)
125	Godhwara		482.81	2559 (424)	P(1)	-(-5)	W,HP	PO	-(5-10)	-(5-10)
126	Sodhiyawan		186.16	1034 (198)	P(1)	RP(1),CHW(1)	W,HP	PO	-(-5)	-(-5)
125	Tarma		136.79	912 (151)	-(-5)	-(-5)	W,HP	-(-5)	-(-5)	-(-5)
126	Parsauli Mutasic Bhi		61.51	434 (87)	P(1)	-(-5)	W,HP	-(-5)	MON,THU	-(-5)
127	Armarudipur		83.37	967 (128)	-(-5)	-(-5)	W,HP	-(-5)	-(-5)	-(-5)
128	Safrdar Bhari		143.67	734 (126)	-(-5)	-(-5)	W,HP	-(-5)	-(-5)	-(-5)
129	Deoria		490.09	3081 (562)	P(2),M(1)	D(1),CHW(1)	W,HP	PO,PHONE	TUE,FRI	BS
130	Rajaupur		53.81	518 (81)	P(1)	-(-5)	W,HP	-(-5)	-(-5)	-(-5)
131	Khiharan		259.82	1910 (313)	P(1)	CWC(1),CHW(1)	W,HP	-(-5)	-(-5)	BS
132	Karam Danda		340.76	2474 (427)	P(1),M(1)	RP(2),CHW(1)	W,HP	-(-5)	WED,SAT	BS
133	Khajuri Mirza Pur		133.15	573 (83)	-(-5)	-(-5)	W,HP	-(-5)	-(-5)	-(-5)
134	Sari		240.80	2238 (408)	P(1),O(1)	D(1),CHW(1)	W,HP	PO	-(-5)	-(5-10)
135	Domiyara		272.36	1151 (172)	M(1)	-(-5)	T,W	-(-5)	-(-5)	-(-5)
136	Mahdauna		645.90	4563 (712)	P(2),O(1)	-(10+)	W,HP	PO	-(-5)	-(-5)
137	Taksara		366.66	2168 (410)	P(1)	-(10+)	W,HP	PO	-(5-10)	-(5-10)
138	Basawan		107.65	525 (101)	-(-5)	-(-5)	W,HP	PO	-(-5)	-(5-10)
139	Paliya Mafai		139.22	976 (169)	P(1)	-(-5)	W,HP	-(-5)	-(-5)	-(5-10)

11	12	13	14	15	16	17	18	2	1
KR	FAIZABAD 35	ED,EAG	8.00	TWE(70.00)	65.00	7.00	21.19	अधियारी	122
KR	FAIZABAD 22	ED,EAG	-	TW(203.00)	133.00	44.00	102.81	गोठवारा	123
KR	FAIZABAD 21	ED,EAG	14.00	TW(40.00),TWE(30.00) TK(12.00)	46.00	29.00	15.16	सोंधियावां	124
KR	FAIZABAD 20	ED,EAG	3.00	TW(35.00),TWE(30.00) TK(9.00)	25.00	18.00	16.79	तरमा	125
KR	FAIZABAD 19	EAG	2.00	TW(20.00),TWE(10.00) TK(4.00)	14.00	7.00	4.51	परसौली मुस्त भुटेरा	126
KR	FAIZABAD 20	ED,EAG	1.00	TW(20.00),TWE(10.00)	21.00	7.00	24.37	अरमारुदीपुर	127
KR	FAIZABAD 19	EAG	-	TW(40.00),TWE(17.00)	34.00	13.00	39.67	सफदरभारी	128
PR	FAIZABAD 16	ED,EAG	8.00	TW(105.00),TWE(83.00) TK(10.00)	64.00	52.00	168.09	देवरिया	129
KR	FAIZABAD 16	ED,EAG	-	TW(10.00),TWE(20.00) TK(1.00)	13.00	5.00	4.81	रजऊपुर	130
PR	FAIZABAD 17	ED,EAG	-	TW(18.00),TWE(60.00) TK(2.00)	72.00	20.00	87.82	खिहारन	131
PR	FAIZABAD 20	ED,EAG	-	TW(100.00),TWE(60.00) TK(4.00)	74.00	40.00	62.76	करम डंड़ा	132
KR	FAIZABAD 22	EAG	3.00	TW(70.00)	12.00	36.00	12.15	खजुरी मिर्जापुर	133
KR	FAIZABAD 23	EAG	1.00	TW(141.00)	37.00	28.00	33.80	सारी	134
KR ,FP	FAIZABAD 19	EAG	7.00	TW(90.00),TWE(9.00)	55.00	8.00	103.36	डोमियारा	135
KR	FAIZABAD 21	EAG	2.00	TW(311.00)	116.00	19.00	197.90	मेहदौना	136
KR	FAIZABAD 20	EAG	5.00	TW(206.00)	51.00	66.00	38.66	टकसरा	137
KR	FAIZABAD 22	EAG	-	TW(44.09)	8.32	43.10	12.14	बसावां	138
KR	FAIZABAD 23	EAG	-	TW(51.92)	12.58	48.50	26.22	पलिया माफी	139

1	2	3	4	5	6	7	8	9
140 [illegible]	38.01	115 (23)	-(-5)	-(-5)	W,HP	-(-5)	-(-5)	-(5-10)
141 Rampurwa	99.56	544 (103)	P(1)	-(5-10)	T,W,HP	(5-10)	(5-10)	(5-10)
142 Paliya Mu Kuchera	165.52	1185 (198)	P(1)	-(-5)	T,R,F	-(-5)	-(-5)	-(-5)
143 Surwara	163.50	922 (164)	P(1)	MWC(1),CHW(1)	T,R,F	-(-5)	-(-5)	-(-5)
144 Gauhanna Kanungo	92.08	379 (70)	P(1)	MWC(1),CHW(1)	T,R,F	PO	-(-5)	-(-5)
145 Mitha Gaon	176.04	898 (134)	P(1)	-(-5)	T,R,F	-(-5)	-(-5)	BS
146 Rasulpur Mu Mitha Ghat	76.89	434 (66)	-(-5)	-(-5)	T,R,F	-(-5)	-(-5)	BS
147 Ahrauli Saloni	201.95	850 (158)	-(-5)	MWC(1),CHW(1)	T,R,F	-(-5)	-(-5)	BS
148 Sarai Namu	80.94	457 (82)	P(1)	-(-5)	T,R,F	-(-5)	-(-5)	-(-5)
149 Shekhan Pur	121.41	537 (103)	P(1)	-(-5)	T,R,F	PO	TUE	-(-5)
150 Bhadokhra	131.93	573 (126)	M(1)	-(-5)	T,R,F	-(-5)	-(-5)	-(-5)
151 Kuchera	266.29	3104 (553)	P(2),M(1),AC(1)	H(1),MWC(1),D(1) NH(1),SMP(1)	T,R,F	PTO,PHONE	THU,SUN	BS
152 Bariya Dai	50.18	403 (70)	-(-5)	-(-5)	T,R,F	-(-5)	-(-5)	-(-5)
153 Madariya	44.52	158 (22)	P(1)	-(-5)	T,R,F	-(-5)	-(-5)	-(-5)
154 Marama	82.56	403 (66)	P(1)	-(-5)	T,R,F	-(-5)	-(-5)	BS
155 Para Brahamnan	176.85	1229 (200)	P(1)	MWC(1),CHW(1)	T,R,F	-(-5)	-(-5)	BS
156 Uchhah Pali	556.06	2217 (398)	P(1),O(1)	-(-5)	T,R,F	PO	-(-5)	-(-5)
157 Taradhi Urf Tarauli	145.69	899 (185)	P(1),PUC(1),O(1)	-(5-10)	W,HP	PO	WED,SAT	-(5-10)

11	12	13	14	15	16	17	18	2	1
KR	FAIZABAD 24	EAG	-	TW(15.70)	4.85	13.70	3.79	चकनथा	140
KR	FAIZABAD 20	-	2.61	TWE(64.77)	11.00	2.43	18.73	रमपुरवा	141
KR	FAIZABAD 25	ED,EAG	3.67	TW(96.69)	17.67	8.33	39.16	पलिया मु.कुचेरा	142
KR	FAIZABAD 21	ED,EAG	1.69	TW(96.95)	24.36	1.25	39.25	सुरवारा	143
KR	FAIZABAD 21	ED,EAG	0.09	TW(58.14)	7.28	3.27	23.30	गौहंना कानूनगो	144
PR	FAIZABAD 23	ED,EAG	8.00	TW(74.00)	35.00	40.00	19.04	मीठे गाँव	145
PR	FAIZABAD 23	ED,EAG	2.04	TW(54.00)	9.87	3.00	7.98	रसूलपुर मो. मीठे गाँव	146
PR,KR	FAIZABAD 23	ED,EAG	3.00	TW(115.09)	38.03	26.05	19.78	अहरौली सलौनी	147
PR	FAIZABAD 25	ED,EAG	5.00	W(3.00),TW(3.00) T(9.00)	47.00	0.00	13.94	सराय नामू	148
PR	FAIZABAD 26	ED,EAG	3.00	TW(47.00)	14.00	40.00	17.41	शेखनपुर	149
PR,KR	FAIZABAD 24	ED,EAG	2.00	TW(25.00),TWE(10.00)	20.00	6.00	68.93	धदोखरा	150
PR	FAIZABAD 24	ED,EAG	2.00	TW(125.00),TWE(75.00)	58.00	5.00	1.29	कुचेरा	151
PR,KR	FAIZABAD 25	ED,EAG	3.32	TW(28.78)	3.60	1.70	12.78	बरिया देई	152
PR,KR	FAIZABAD 24	ED,EAG	-	TW(15.00),TWE(10.00)	10.00	0.00	9.52	मदरिया	153
PR,KR	FAIZABAD 26	EAG	-	TWE(51.00)	4.00	9.00	18.56	मरमा	154
PR	FAIZABAD 26	ED,EAG	-	TWE(44.00)	42.00	5.00	95.85	पारा ब्रम्हनान	155
PR,KR	FAIZABAD 28	ED,EAG	-	TW(212.72)	65.55	24.11	253.68	उछाहपाली	156
PR	FAIZABAD 27	ED,EAG	-	TW(75.00)	22.00	17.00	31.69	ताराडीह ऊर्फ तरौली	157

1	2	3	4	5	6	7	8	9	10
158	Agaraba	226.63	1417 (247)	O(1)	-(5-10)	W,HP	-(-5)	-(-5)	-(5-10)
159	Sewara	248.08	1925 (322)	P(1),M(1),H(1) PUC(1)	-(-5)	W,HP	PO	-(-5)	-(-5)
160	Alipur khajuri	360.99	2232 (410)	P(1)	-(-5)	W,HP	-(-5)	-(-5)	-(-5)
161	Murauli Fateh Singh	135.17	753 (131)	P(1)	-(-5)	W,HP	-(-5)	-(-5)	-(-5)
162	Kumbhi	149.33	845 (145)	P(1)	-(5-10)	W,HP	PO	-(-5)	-(5-10)
163	Biaahi	98.34	471 (94)	P(1)	-(5-10)	W,HP	-(5-10)	-(-5)	-(5-10)
164	Gorwa	89.84	343 (71)	-(5-10)	-(5-10)	W,HP	-(5-10)	-(-5)	-(5-10)
165	Gadha	62.73	203 (43)	-(5-10)	-(5-10)	W,HP	PO	-(5-10)	-(5-10)
166	Asthana	249.30	1504 (296)	P(1)	-(5-10)	W,HP	-(5-10)	-(5-10)	-(5-10)
167	Kinauli	332.26	1961 (348)	P(1)	-(-5)	W,HP	PO	-(5-10)	-(-5)
168	Shonas	38.45	393 (62)	P(1)	-(-5)	W,HP	-(-5)	-(5-10)	-(-5)
169	Inayat Nagar	329.02	2469 (460)	P(1),PUC(1)	PHC(1),CHW(1)	W,HP	PO	MON,WED	BS
170	Bhagi Pur	277.62	972 (167)	-(-5)	-(-5)	W,HP	-(-5)	-(-5)	-(-5)
171	Mawai Khurd	186.57	1192 (161)	-(-5)	-(-5)	W,HP	-(-5)	-(5-10)	-(-5)
172	Mawai Kala	256.18	994 (171)	P(1),M(1)	-(-5)	W,HP	PO	-(5-10)	-(-5)
173	Gujara Mau	129.10	550 (95)	M(1)	-(-5)	W,HP	-(-5)	-(5-10)	-(-5)
174	Basanwa Mukt Gaon	117.77	644 (108)	P(1)	-(-5)	W,HP	PO	-(-5)	-(-5)
175	Akhaypur	96.32	412 (72)	-(-5)	-(-5)	W,HP	-(-5)	-(-5)	-(-5)

11	12	13	14	15	16	17	18	2	1
PR,KR	FAIZABAD 26	EAG	7.00	TW(104.00)	33.00	49.00	33.63	अगरबा	158
PR	FAIZABAD 25	ED,EAG	-	TW(138.00)	44.00	5.00	61.08	सेवरा	159
PR,KR	FAIZABAD 25	ED,EAG	8.00	TW(228.00)	79.00	57.00	38.99	अलीपुर खजुरी	160
PR,KR	FAIZABAD 27	EAG	-	TW(66.00)	27.00	28.00	14.17	मुरौली फतेह सिंह	161
PR,KR	FAIZABAD 27	EAG	1.77	TW(70.82)	56.08	5.81	14.85	कुम्भी	162
KR	FAIZABAD 27	ED,EAG	6.00	TW(48.31)	26.29	4.62	13.12	बिसाही	163
KR	FAIZABAD 27	ED,EAG	9.66	TW(38.44)	26.70	9.43	5.61	गोरवा	164
KR	FAIZABAD 27	ED,EAG	6.00	TW(37.00)	7.00	3.00	9.73	गढ़ा	165
KR	FAIZABAD 30	ED,EAG	19.00	TW(147.00)	28.00	5.00	50.30	अस्थना	166
PR,KR	FAIZABAD 27	EAG	9.00	TW(196.00)	84.00	4.00	39.26	किनौली	167
PR,KR	FAIZABAD 28	EAG	2.00	TW(12.52)	13.51	0.06	10.36	शोनस	168
PR	FAIZABAD 27	EAG	87.00	TW(56.00)	82.00	20.00	84.02	इनायतनगर	169
KR	FAIZABAD 24	EAG	-	TW(125.00)	52.00	29.00	71.62	भगीपुर	170
KR	FAIZABAD 31	EAG	4.00	TW(101.00)	42.00	28.00	11.57	मवई खुर्द	171
KR	FAIZABAD 29	EAG	7.00	TW(183.00)	45.00	9.00	12.18	मवई कलां	172
KR	FAIZABAD 32	EAG	9.00	TW(42.00)	35.00	39.00	4.10	गुजरा मऊ	173
KR	FAIZABAD 33	ED,EAG	0.60	TW(45.07)	38.28	11.59	22.22	बसौवा मु. इंटगाँव	174
KR	FAIZABAD 31	EAG	4.00	TW(50.00)	16.00	26.00	0.32	अवयपुर	175

1	2	3	4	5	6	7	8	9	10
176	Gaurahar	160.76	614 (117)	P(1)	-(-5)	W,HP	-(-5)	-(-5)	BS
177	Sariyawan	56.25	346 (54)	P(1)	-(-5)	W,HP	-(-5)	-(-5)	BS
178	Bhagipur	52.61	400 (71)	P(1)	-(-5)	W,HP	-(-5)	-(-5)	-(-5)
179	Murtishpur Khas	103.20	730 (140)	-(-5)	-(-5)	W,HP	-(-5)	-(-5)	BS
180	Chiraiti	230.64	1898 (311)	P(1)	-(5-10)	W,HP	PO	WED,SAT	-(5-10)
181	Neoli	93.89	510 (103)	-(-5)	-(5-10)	T,W	-(-5)	-(5-10)	-(5-10)
182	Chivli	155.00	83 (20)	-(-5)	-(5-10)	T,HP	-(-5)	-(5-10)	-(5-10)
183	Kahua	129.10	1629 (333)	P(1),M(1)	-(5-10)	T,HP	PO	TUE,FRI	-(5-10)
184	Dhurahara	120.60	434 (67)	-(-5)	-(5-10)	T,HP	-(-5)	-(5-10)	-(5-10)
185	Basauli	139.22	753 (139)	-(-5)	-(5-10)	T,HP	-(-5)	(-5)	-(5-10)
186	Sidsid	410.37	2364 (408)	P(1)	-(-5)	T,HP	-(-5)	FRI	-(-5)
187	Kalandarpur	104.41	778 (150)	P(1)	-(5-10)	W,HP	-(-5)	-(-5)	BS
188	Ajrauli	580.34	3465 (651)	P(1),M(1),AC(1)	D(1),CHW(1)	W,HP	PO	WED,SAT	BS
189	Parsawan	440.60	2207 (421)	P(1)	-(-5)	W,HP	PO	-(-5)	-(-5)
190	Tikra	112.10	411 (75)	-(-5)	-(5-10)	T,HP	-(-5)	-(5-10)	-(5-10)
191	Thamol Bhanjan	87.82	385 (73)	P(1)	-(5-10)	T,HP	-(-5)	-(-5)	-(5-10)
192	Tulapur	78.51	398 (74)	P(1)	-(5-10)	T,HP	-(-5)	-(-5)	-(5-10)
193	Mahulara	265.48	1612 (296)	P(1)	-(-5)	W,HP	-(-5)	-(-5)	BS

11	12	13	14	15	16	17	19	2	1
KR	FAIZABAD 31	EA	-	TW(100.00)	34.00	15.00	11.26	सहुलारा	176
PR	FAIZABAD 30	EA	-	TW(32.00)	16.00	1.00	7.25	सरियावा	177
KR	FAIZABAD 30	EAG	-	TW(30.00)	14.00	2.00	6.61	भागीपुर	178
PR	FAIZABAD 30	EAG	-	TW(60.00)	24.00	10.00	9.20	मुजीसपुर खास	179
KR	FAIZABAD 38	EAG	-	TW(146.00)	115.00	31.00	38.64	घिरौली	180
KR	FAIZABAD 37	-	-	TW(53.87)	31.35	1.69	6.98	नेवली	181
KR	FAIZABAD 31	-	8.84	TW(65.57)	43.33	2.58	34.68	चिवली	182
KR	FAIZABAD 32	-	1.15	TW(62.00)	33.00	10.00	22.85	कछुआ	183
KR	FAIZABAD 33	-	2.95	TW(59.50)	35.00	14.50	8.65	धौरहरा	184
KR	FAIZABAD 38	-	4.18	TW(68.03)	27.66	8.13	31.22	दसौली	185
PR,KR	FAIZABAD 37	-	-	TW(241.00)	153.00	5.00	11.37	सिडसिड़	186
PR,KR	FAIZABAD 35	EA	-	GC(15.67),TW(24.35) TWE(4.47)	8.27	25.73	25.92	कलन्दरपुर	187
PR	FAIZABAD 35	EA	4.00	TW(444.00)	32.00	21.00	79.34	अजरौली	188
KR	FAIZABAD 34	-	-	TW(176.00)	78.00	9.00	177.60	परसवा	189
KR	FAIZABAD 38	-	1.05	TW(51.55)	18.40	25.00	16.10	टिकरा	190
KR	FAIZABAD 32	-	4.50	TW(34.00)	21.25	12.25	15.82	थमोल भंजन	191
KR	FAIZABAD 30	-	-	TW(31.00)	23.00	1.00	23.51	तुलापुर	192
PR	FAIZABAD 34	ED,EAG	-	TW(175.00)	36.00	16.00	38.48	महुलारा	193

1	2	3	4	5	6	7	8	9	10
194	Kesharia Khurd	96.72	419 (68)	-(-5)	(-5)	W,HP	(-5)	(-5)	-(-5)
195	Milkipur	178.88	1639 (290)	P(1),PUC(1),C(1)	H(1),CHW(1)	W,HP	PO,PTO	DAILY	BS
196	Itgaon	425.34	1806 (321)	P(1)	-(-5)	W,HP	-(-5)	MON,FRI	BS
197	Bi...mmuddin Pur	305.36	2110 (359)	P(1)	-(-5)	W,HP	PO	-(-5)	-(-5)
198	Upadhyapur	117.77	758 (124)	P(1),PUC(1),C(1)	-(-5)	W,HP	PO	(-5)	BS
199	Diligirdhar	251.32	958 (205)	-(-5)	-(-5)	W,HP	-(-5)	-(-5)	BS
200	Udhui	136.38	946 (182)	P(1)	-(-5)	W,HP	-(-5)	TUE,THU	BS
201	Saray Hemrai	244.84	667 (113)	P(1),M(1)	-(-5)	W	-(-5)	-(-5)	BS
202	Dhanaicha Khas	165.52	1350 (231)	-(-5)	-(-5)	W,HP	PO	-(-5)	BS
203	Dhanthua	222.99	1045 (206)	P(1)	-(5-10)	W,HP	PO	TUE,SAT	-(-5)
204	Goindi	116.55	752 (137)	-(-5)	-(-5)	W,HP	-(-5)	-(-5)	-(-5)
205	Mitaura	103.60	640 (113)	-(-5)	-(-5)	W,HP	-(-5)	-(-5)	-(-5)
206	Sarai Dhanethi	197.90	1121 (227)	P(1)	-(-5)	W,HP	-(-5)	-(-5)	-(-5)
207	Dafalpur	87.42	429 (81)	P(1)	-(-5)	W,HP	-(-5)	-(-5)	-(-5)
208	Masedha	111.70	610 (94)	-(-5)	-(-5)	W,HP	-(-5)	-(-5)	-(-5)
209	Sarurpur	59.09	1131 (186)	P(1),M(1)	CWC(1),CHW(1)	W,HP	-(-5)	-(-5)	-(-5)
210	Baripara	116.55	576 (130)	-(-5)	-(-5)	W,HP	-(-5)	-(-5)	-(-5)
211	Tendha	285.75	1428 (306)	P(1)	CWC(1),CHW(1)	W,HP	PO	TUE,SAT	-(-5)

11	1	14	11	15	16	17	18		1
PR	FAIZABAD 35	EAG	-	TW(60.10)	20.20	1.35	15.17	कुन्थाना खुर्द	194
PR,KR	FAIZABAD 32	ED,EAG	-	GC(20.00),TW(61.50)	91.13	6.00	0.00	मिल्कीपुर	195
PR	FAIZABAD 33	ED,EAG,EO	10.25	GC(40.00),TW(161.05)	150.05	15.50	48.49	ईंटगाँव	196
PR	FAIZABAD 36	ED,EAG	-	TW(25.00),TWE(170.00)	69.00	9.00	32.36	हिसामुद्दीनपुर	197
PR	FAIZABAD 35	ED,EAG,EO	1.00	TW(47.00)	51.00	6.00	12.77	उपाध्यायपुर	198
PR	FAIZABAD 33	ED,EAG	-	TW(110.00),TWE(40.00)	50.65	6.50	44.17	डीली गिरधर	199
PR	FAIZABAD 36	ED,EAG	2.00	TW(57.00),TWE(28.00)	43.38	6.00	0.00	उधई	200
PR	FAIZABAD 36	ED	1.00	GC(28.00)	7.00	10.00	198.84	सराय हेमराज	201
PR,KR	FAIZABAD 27	ED,EO	2.00	GC(45.00),TW(57.00)	45.00	3.00	13.52	धनैचा खास	202
KR	FAIZABAD 36	ED,EAG	18.00	TW(64.00),TWE(40.00)	65.00	20.00	15.99	धनथुवा	203
KR ,NC	FAIZABAD 37	ED,EAG	-	GC(7.77),TW(14.35) TWE(40.21)	13.27	13.15	27.80	गोइडी	204
FP	FAIZABAD 37	-	-	GC(20.00),TW(40.00)	18.00	12.00	13.60	मितौरा	205
NC	FAIZABAD 35	-	-	GC(29.38),TW(18.67) TWE(52.64)	1.57	28.23	67.41	सराय धनेठी	206
KR	FAIZABAD 37	ED,EAG	-	TW(45.00)	22.00	12.00	8.42	डफलपुर	207
PR,KR	FAIZABAD 35	-	-	GC(20.00),TW(43.02)	11.95	19.77	16.96	मसेढ़ा	208
PR	FAIZABAD 37	ED,EAG	-	GC(18.21),W(10.52) TW(4.05)	3.24	12.95	10.12	सरुरपुर	209
PR	FAIZABAD 38	ED,EAG	-	GC(29.00),TW(20.00)	26.00	23.00	18.55	बरईपारा	210
PR	FAIZABAD 38	-	11.00	GC(100.00),TWE(37.00)	44.00	52.00	41.75	तेन्धा	211

1	2	3	4	5	6	7	8	9	10
211	Sidhauna	297.45	1936 (323)	P(1)	-(-5)	W,HP	PO	(-5)	(-5)
213	Purab Gaon	97.94	389 (73)	-(-5)	-(-5)	W,HP	-(-5)	-(-5)	-(-5)
214	Paradhnathua	146.10	820 (163)	-(-5)	-(-5)	W,HP	-(-5)	-(-5)	-(-5)
215	Shivnath Pur	135.17	1430 (314)	-(-5)	-(-5)	W,HP	-(-5)	-(-5)	-(-5)
216	Joriyam	375.97	2064 (346)	P(1)	CWC(1),CHW(1)	W,HP	PO	-(-5)	-(-5)
217	Balar mau	151.76	1142 (226)	-(-5)	-(-5)	W,HP	-(-5)	-(-5)	-(-5)
218	Isauli Bhari	188.19	985 (167)	-(-5)	-(-5)	W,HP	-(-5)	-(-5)	-(-5)
219	Gokula	607.86	2818 (602)	P(1)	CWC(1),CHW(1)	W,HP	PO	-(-5)	-(-5)
220	Narinda Bhanda	150.95	969 (195)	P(1)	-(-5)	W,HP	-(-5)	-(5-10)	-(5-10)
221	Marui Ganeshpur	217.73	1011 (203)	-(-5)	-(-5)	W,HP	PO	-(5-10)	-(5-10)
222	Khariyanna	182.92	826 (142)	-(-5)	-(-5)	W,HP	-(-5)	-(-5)	-(-5)
	Total :	21969.45	128526 23088	P(70),M(14) H(1),PUC(5) C(1),AC(4) O(6)	H(2),MCW(6) CWC(5),PHC(1) D(4),NH(1) RP(4),SMP(1) CHW(17)				

11	12	13	14	15	16	17	18	2	1
PR	FAIZABAD 40	ED,EAG	5.00	GC(39.00),TWE(60.25)	144.00	26.00	23.20	सिधौना	212
PR	FAIZABAD 4?	-	-	GC(10.93),TW(23.07) TWE(17.81),TK(18.00)	13.76	1.04	13.33	पूरब गाँव	213
PR	FAIZABAD 39	-	0.83	GC(71.50)	15.84	32.00	25.93	पाराधनुआ	214
PR	FAIZABAD 42	ED,EAG	-	GC(27.00)	29.00	0.00	79.17	शिवनाथपुर	215
PR	FAIZABAD 42	ED,EAG	8.42	GC(143.39)	40.44	115.66	68.06	जोरियम	216
KR	FAIZABAD 45	EAG	22.89	GC(76.90)	22.06	11.66	18.25	बालारमऊ	217
KR	FAIZABAD 31	EAG	-	GC(52.50)	45.00	24.50	66.19	इसौली भारी	218
KR	FAIZABAD 36	EAG	85.00	GC(205.00),TWE(100.00)	124.00	37.00	56.86	गोकुला	219
KR	FAIZABAD 44	EAG	-	GC(43.00),TWE(20.00)	25.00	45.00	17.95	नरिंदा भांदा	220
KR	FAIZABAD 44	EAG	-	W(20.00),TWE(85.00)	29.00	69.00	14.73	मरुइ गनेशपुर	221
KR	FAIZABAD 44	EAG	-	TW(50.00),TWE(38.00)	26.00	41.00	27.92	खरियौना	222
योग :			666.51	GC(1042.29),W(31.52) TW(1527.92),TWE(1755.15) TK(60.00),T(9.00)	4415.79	2051.29	4404.91		

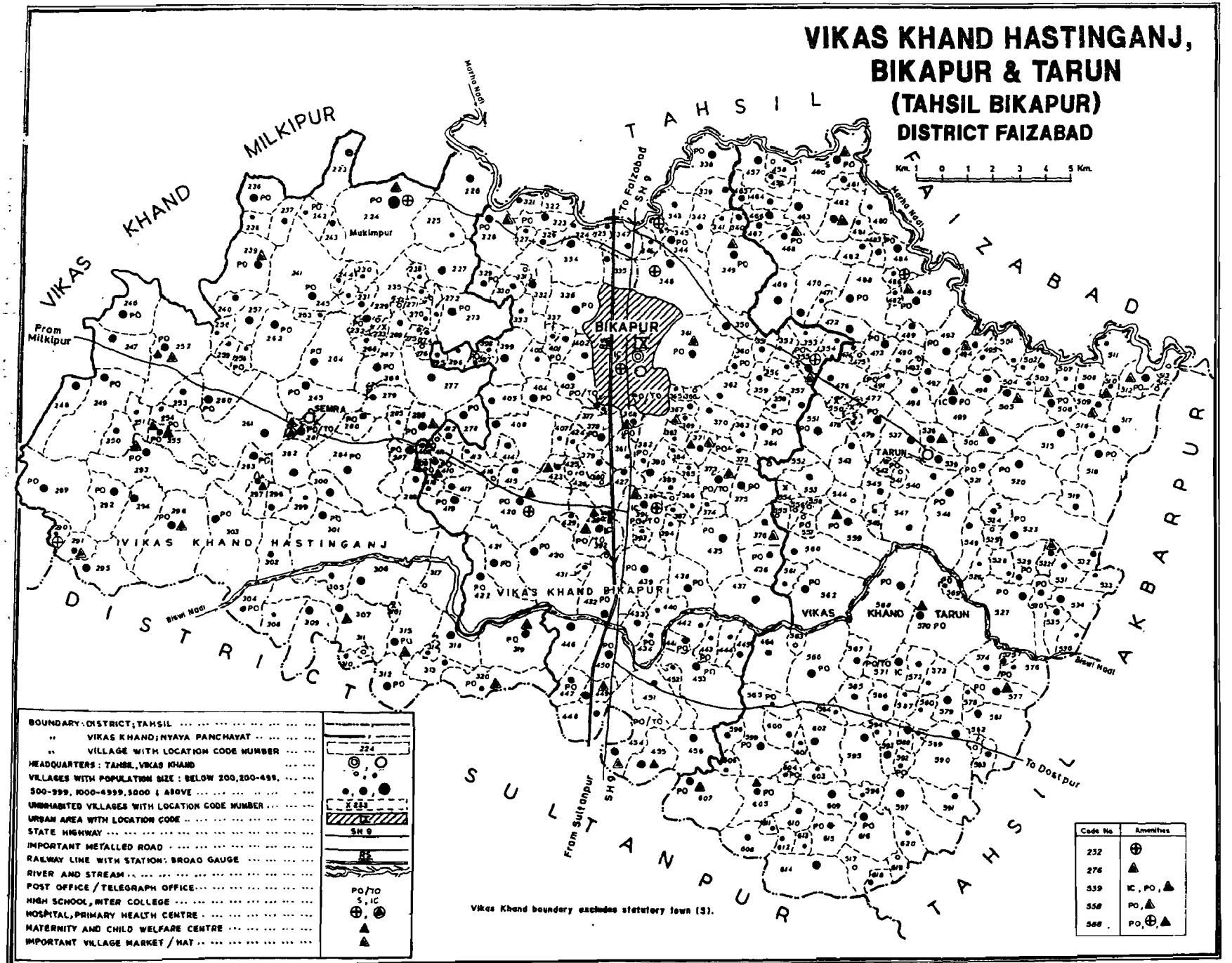

BASED UPON SURVEY OF INDIA MAP WITH THE PERMISSION OF THE SURVEYOR GENERAL OF INDIA.

© GOVERNMENT OF INDIA COPYRIGHT, 1997

District Name : Fatehabad

ग्राम में उपलब्ध जन सुविधायें - [यदि ग्राम में सुविधा उपलब्ध नहीं है तो डैश (-) लगाने के बाद ग्राम से जितनी दूरी पर सुविधायें उपलब्ध है वह दूरी मोटे तौर पर इस प्रकार कोष्ठकों -5 कि.मी., 5-10 कि.मी. एवं 10+ कि.मी. की सामान्य श्रेणियों में दी गयी है]
Amenities Available - [If not available within the village, a dash (-) has been shown in the column and next to it, in brackets, the distance in broad ranges viz. -5 Kms., 5-10 Kms. and 10+ Kms. of the nearest place where the facility is available has been given.]

लोकेशन कोड नं.	ग्राम का नाम	ग्राम का कुल क्षेत्रफल (हेक्टेयर में)	कुल जनसंख्या एवं परिवारों की संख्या	शैक्षणिक	चिकित्सा सम्बन्धी	पीने का पानी (पीने योग्य)	डाक और तार	बाजार/हाट का दिन/के दिन यदि कोई हो	संचार व्यवस्था (बस स्टाप, रेलवे स्टेशन, जल मार्ग
Location Code No.	Name of Village	Total area of the village (in hectares)	Total population and number of households	Educational	Medical	Drinking Water (Potable)	Post and Telegraph	Day(s) of market/hat, if any	Communications (Bus stop, Railway station, Water way)
1	2	3	4	5	6	7	8	9	10
C.D. Block :- Hastinganj						Tahsil :- Bikapur			
223	Halle Dwarikapur	259.92	2168 (345)	P(1)	CHW(1)	W,HP	-(-5)	-(-5)	-(>10)
224	Mukimpur Urf Paharpur	794.83	5359 (1025)	P(1),M(2)	H(1),MHC(1),FPC(1) CHW(1)	T,W	PO	THU,SAT	BS
225	Chandipur Naghara	244.04	272 (69)	-(-5)	CHW(1)	W,HP	-(-5)	-(-5)	-(5-10)
226	Parwa	384.87	2079 (375)	P(1)	CHW(1)	W,HP	-(-5)	-(-5)	-(5-10)
227	Pauri	274.79	1270 (198)	P(1)	CHW(1)	W,HP	-(-5)	-(-5)	-(5-10)
228	Chetra	50.49	373 (54)	-(-5)	CHW(1)	W,HP	-(-5)	-(-5)	-(5-10)
229	Tama Vaish	285.72	1332 (264)	M(1)	CHW(1)	W,HP	PO	-(5-10)	-(>10)
230	Parsauli Mu Mukimpur	88.22	242 (57)	-(-5)	CHW(1)	W	-(-5)	-(-5)	-(>10)
231	Tama Shivbaxrai	99.96	595 (138)	P(1)	CHW(1)	W,HP	-(-5)	-(-5)	-(5-10)
232	Parmanandpur	13.36	143 (24)	-(-5)	H(1),MWC(1),CHW(1)	W	-(5-10)	-(5-10)	-(>10)
233	Deori	21.85	----------	U N - I N H A B I T E D ----------		गैर आबाद		----------	
234	Champapur	14.97	53 (11)	-(-5)	CHW(1)	W	-(5-10)	-(5-10)	-(>10)

ग्राम निर्देशिका
VILLAGE DIRECTORY
भूमि प्रयोग
LAND USE

जिले का नाम : फैजाबाद

भूमि प्रयोग Land Use
(अर्थात् भूमि के पृथक - पृथक वर्गों के अन्तर्गत क्षेत्रफल - हेक्टेयर में दशमलव के दो निकटतम अंकों में परिवर्तित)
(i.e. area under different type of land use in hectares rounded upto two decimal places)

ग्राम तक पहुँचने का मार्ग Approach to village	निकटतम कस्बा और उसकी दूरी (कि.मी. में) Nearest Town and distance (in Kms.)	बिजली की आपूर्ति Power supply	वन Forest	स्रोत द्वारा सिंचित Irrigated (by source)	असिंचित Unirrigated	कृषि योग्य बंजर भूमि (गोचर तथा उपवन सहित) Culturable waste (including gaucher and groves)	कृषि के लिये अनुपलब्ध क्षेत्र Area not avallable for cultivation	ग्राम का नाम Name of Village	लोकेशन कोड नं. Location code No.
11	12	13	14	15	16	17	18	2	1
विकास खण्ड :-	हस्तिगंज						तहसील :-	बीकापुर	
PR	BIKAPUR 13	EAG	-	TW(60.00),TWE(43.00)	80.00	39.00	37.92	हल्ले द्वारिकापुर	223
PR	BIKAPUR 10	EAG	-	TW(215.00),TWE(157.00)	206.00	106.00	110.83	मुकीमपुर उर्फ पहाड़पुर	224
KR	BIKAPUR 8	EAG	-	TW(43.00),TWE(60.00)	53.00	81.00	7.04	चन्दीपुर नगरहा	225
PR	BIKAPUR 6	EAG	-	TW(85.00),TWE(100.00)	26.00	137.00	36.87	परुआ	226
PR,KR	BIKAPUR 8	EAG	-	TW(48.00),TWE(70.00)	62.00	67.00	27.79	पउरी	227
KR	BIKAPUR 9	EAG	-	TW(13.00),TWE(15.00)	5.00	9.00	8.49	चेतेरा	228
KR	BIKAPUR 12	EAG	-	TW(60.00),TWE(68.00)	40.00	83.00	34.72	टेमा वैस	229
KR	BIKAPUR 11	EAG	-	TW(20.00),TWE(24.00)	11.00	25.00	8.22	परसौली मु. मुकीमपुर	230
KR	BIKAPUR 10	EAG	-	TW(25.00),TWE(31.00)	9.00	20.00	14.96	टेमा शिव बक्स राय	231
KR	BIKAPUR 12	EAG	-	TW(4.00),TWE(6.00)	0.00	1.00	2.36	परमान्दपुर	232
KR	BIKAPUR 2	-	-	GC(1.21),TW(12.00)	4.05	2.02	2.57	देवरी	233
KR	BIKAPUR 12	EAG	-	TW(3.00),TWE(2.00)	2.00	6.00	1.97	चमपापुर	234

1	2	3	4	5	6	7	8	9	10
[illegible]	[illegible]	[illegible]	410 (44)	[illegible]	CHW(1)	W	[illegible]	[illegible]	[illegible]
236	Jamua	169.97	1387 (245)	P(1)	CHW(1)	W,TK,TW HP	PO	-(5-10)	-(5-10)
237	Dewan Para	131.53	685 (129)	P(1)	CHW(1)	W,TK,TW HP	-(-5)	-(5-10)	-(5-10)
238	Harinathpur	105.63	490 (86)	P(1)	CHW(1)	W,TK,TW HP	[illegible]	[illegible]	[illegible]
239	Dihpure Birbal	599.77	1786 (340)	P(1),M(1)	CHW(1)	W,TK,HP	PO	MON,FRI	-(5-10)
240	Ganga Sarai	180.90	602 (103)	P(1)	CHW(1)	W,TW,HP	-(-5)	-(-5)	-(5-10)
241	Ghureha	646.71	3447 (635)	P(1)	CHW(1)	W,TW,HP	PO	[illegible]	[illegible]
242	MubarakpurUmrani	120.60	419 (92)	P(1)	CHW(1)	TK,TW,HP	PO	-(5-10)	-(5-10)
243	Bardada	91.87	571 (108)	-(-5)	CHW(1)	W,TK,HP	-(-5)	-(5-10)	-(5-10)
244	Fedarpur	30.35	286 (47)	-(5-10)	CHW(1)	TW,HP	-(-5)	(5-10)	-(5-10)
245	Jakha	77.70	417 (80)	P(1)	CHW(1)	W,TW,HP	-(-5)	-(-5)	-(-5)
246	Kadampur	323.36	2059 (315)	P(1)	CHW(1)	W,HP	PO	-(-5)	-(-5)
247	Ranapur	321.73	1483 (235)	P(1),O(1)	CHW(1)	W,HP	-(-5)	-(-5)	BS
248	Ghatam Pur	216.51	1301 (206)	P(1)	CHW(1)	W,HP	-(-5)	-(-5)	-(-5)
249	Nimdi	578.32	3032 (617)	P(1)	CHW(1)	W,HP	PO	-(-5)	-(-5)
250	Girdhara Mau	142.05	615 (103)	P(1)	CHW(1)	W,HP	-(-5)	-(-5)	-(-5)
251	Huse Pur	70.42	305 (48)	-(-5)	CHW(1)	W,HP	-(-5)	-(-5)	-(-5)
252	Acchora	543.11	2874 (530)	P(1),M(1)	MWC(1),CHW(1)	W,HP	PO	THU,SUN	BS

11	12	13	14	15	16	17	18	2	1
KR	BIKPUR 9	EAG	-	TW(9.00),TWE(11.00)	7.00	4.00	5.02	रेवरी	235
KR ,FP	BIKAPUR 17	ED	-	TW(95.00)	20.00	34.00	20.97	जमुआ	236
KR ,FP	BIKAPUR 18	ED,EAG	-	GC(23.07),TW(80.94)	22.00	3.00	2.52	देवन पारा	237
KR	BIKAPUR 18	ED,EAG	-	TW(40.50),TWE(50.00)	5.00	5.00	5.13	हरिनाथपुर	238
KR ,FP	BIKAPUR 17	ED,EAG,EO EA	-	GC(103.00),TW(193.00) TWE(114.00)	119.00	16.00	54.77	डीहपुरे बीरबल	239
KR ,FP	BIKAPUR 18	-	-	TW(54.00),TWE(47.00)	8.00	42.00	29.90	गंगा सराय	240
KR ,FP	BIKAPUR 17	ED,EAG	-	TW(194.00),TWE(169.00)	122.00	85.00	76.71	घुरेहटा	241
KR	BIKAPUR 18	ED,EAG	-	TW(18.00),TWE(20.00)	15.00	61.00	6.60	मुबारकपुर उमरनी	242
KR	BIKAPUR 17	EAG	-	TW(22.00),TWE(25.00)	14.00	17.00	13.87	बरडाडा	243
KR	BIKAPUR 18	EAG	-	TW(10.50),TWE(9.50)	2.00	5.00	3.35	टोडरपुर	244
KR	BIKAPUR 17	EAG	-	TW(14.00),TWE(30.00)	14.00	12.00	7.70	जाखा	245
KR	FAIZABAD 28	EAG	-	TW(59.00),TWE(161.00)	26.00	46.00	31.36	कदमपुर	246
PR	BIKAPUR 29	ED,EAG	-	TW(20.00),TWE(110.00)	73.00	91.00	27.73	रनापुर	247
KR	FAIZABAD 34	EAG	-	TW(30.00),TWE(57.00)	58.00	45.00	26.57	घाटमपुर	248
PR,KR	BIKAPUR 26	ED,EAG	-	TW(96.00),TWE(165.00)	166.00	90.00	61.32	निमड़ी	249
KR	BIKAPUR 29	ED,EAG	-	TW(9.00),TWE(33.00) TK(3.00)	29.00	53.00	15.05	गिरधारामऊ	250
PR	BIKAPUR 28	EAG	-	TW(26.00)	26.00	13.00	5.42	हुसेपुर	251
PR	BIKAPUR 27	ED,EAG	-	TW(62.00),TWE(184.00) TK(8.00)	116.00	118.00	55.11	अछोरा	252

1	2	3	4	5	6	7	8	9	10
[illegible]	Khad Bhadiya		151.60	554 (105)	-(-5)	PHS(1),CHW(1)	W,HP	-(-5)	[illegible]	BS
254	Kalyanpur Keotani		86.20	291 (50)	P(1),O(1)	CHW(1)	W,HP	PO	-(-5)	-(-5)
255	Bhitari		198.30	830 (144)	O(1)	MWC(1),CHW(1)	W,HP	PO	WED	BS
256	Rauna		61.11	340 (57)	-(-5)	CHW(1)	W,HP	[illegible]	[illegible]	-(5-10)
257	Baswar Khurd		161.07	1078 (177)	-(-5)	CHW(1)	W,HP	-(-5)	-(-5)	-(5-10)
258	Bhatauli		55.85	359 (59)	P(1)	CHW(1)	W,HP	PO	-(5-10)	-(5-10)
259	Harirampur		70.01	407 (74)	P(2)	CHW(1)	W,HP	-(-5)	-(5-10)	-(5-10)
260	Paraspur Sathra		299.88	1502 (272)	P(1)	RP(2),CHW(1)	W,HP	PO	-(-5)	-(-5)
261	Paliya Lohani		713.08	3007 (517)	P(3)	RP(3),CHW(1)	W,HP	-(-5)	-(-5)	-(-5)
262	Baswar Buzurg		391.34	2199 (395)	P(1)	RP(1),CHW(1)	W,HP	PO	-(-5)	-(5-10)
263	Sultanpur		46.14	208 (40)	-(-5)	RP(1),CHW(1)	W,HP	-(-5)	-(-5)	-(-5)
264	Aadil Pur		501.42	2428 (414)	P(1)	MHC(1),CHW(1)	W,HP	PO	-(-5)	-(-5)
265	Uruva Valsh		488.07	2334 (370)	P(1)	RP(1),CHW(1)	W,HP	PO	-(-5)	-(-5)
266	Parwar Para		62.73	466 (71)	-(-5)	CHW(1)	W,HP	-(-5)	-(-5)	-(5-10)
267	Sohwal Saloni		295.43	1417 (261)	P(1)	CHW(1)	W,HP	PO	-(-5)	-(5-10)
268	Gangapur		16.19	93 (16)	-(-5)	CHW(1)	W,HP	-(-5)	-(-5)	-(5-10)
269	Deokali		140.43	569 (96)	P(1)	CHW(1)	W,HP	-(-5)	-(-5)	-(5-10)
270	Nandupur		66.37	428 (77)	-(-5)	CHW(1)	W,HP	-(-5)	-(-5)	-(5-10)

11	12	13	14	15	16	17	18	2	1
PR	BIKAPUR 26	ED,EAG	-	TW(15.00),TWE(43.00)	45.00	40.00	11.60	खड़भड़िया	253
PR	BIKAPUR 25	EAG	-	TW(13.00),TWE(15.50)	30.00	21.00	6.70	कल्यानपुर केवटानी	254
PR	BIKAPUR 29	ED,EAG	-	TW(44.00),TWE(61.50)	46.00	34.00	12.80	भिटारी	255
KR	BIKAPUR 23	EAG	-	TW(11.00),TWE(13.00)	20.00	12.00	5.11	रौना	256
KR ,FP	BIKAPUR 25	EAG	-	TW(45.00),TWE(53.00)	28.00	21.00	14.07	बसवार खुर्द	257
KR	BIKAPUR 23	EAG	-	TW(15.00),TWE(18.50)	6.00	10.00	6.35	भटौली	258
KR	BIKAPUR 23	EAG	-	TW(34.00),TK(6.00)	15.00	8.00	7.01	हरीरामपुर	259
PR	BIKAPUR 25	EA	-	TW(72.00),TWE(90.00)	100.00	25.00	12.88	परसपुर सथरा	260
PR	BIKAPUR 17	EA	-	TW(170.00),TWE(190.00) TK(15.00)	167.00	125.00	46.08	पलिया लोहनी	261
KR ,FP	BIKAPUR 25	EAG	-	TW(98.00),TWE(120.00)	65.00	68.00	40.34	बसवार बुजुर्ग	262
KR ,FP	BIKAPUR 15	EA	-	TW(12.00),TWE(16.00)	5.00	7.00	6.14	सुल्तानपुर	263
PR,KR	BIKAPUR 15	EA	-	TW(75.00),TWE(205.00) TK(14.00)	69.00	81.00	57.42	आदिलपुर	264
PR,KR	BIKAPUR 15	EA	-	TW(117.00),TWE(130.00)	79.00	85.00	77.07	उरुवा वैश्य	265
PR	BIKAPUR 12	EAG	-	TW(14.00),TWE(20.00)	11.00	11.00	6.73	परवर पारा	266
KR ,FP	BIKAPUR 10	EAG	-	TW(65.00),TWE(79.00)	60.00	65.00	26.43	सोहवल सलोनी	267
KR ,FP	BIKAPUR 12	EAG	-	TW(3.00),TWE(9.00)	2.00	1.00	1.19	गंगापुर	268
KR	BIKAPUR 10	ED,EAG	0.23	TW(43.00),TWE(20.00)	38.47	17.48	21.24	देवकली	269
KR ,FP	BIKAPUR 10	EAG	0.17	TW(15.00),TWE(27.33)	10.82	4.43	8.62	नन्दूपुर	270

1	2	3	4	5	6	7	8	9	10
271	Parsipur	26.71	158 (25)	-(-5)	CHW(1)	W,HP	-(-5)	-(-5)	-(-10)
272	Ruppatti Visheshar	55.44	353 (58)	-(-5)	CHW(1)	W,HP	-(-5)	-(-5)	-(5-10)
273	Baru Khas	455.39	1885 (296)	P(1),M(1)	CHW(1)	W,HP	PO	-(-5)	-(5-10)
274	Padarath Pur	22.66	204 (32)	-(-5)	CHW(1)	W,HP	-(-5)	-(-5)	-(5-10)
275	Bachhauli	42.90	223 (49)	-(-5)	CHW(1)	W,HP	-(-5)	-(-5)	-(5-10)
276	Amarpur	29.14	115 (19)	-(-5)	CHW(1)	W,HP	-(-5)	MON,FRI	-(5-10)
277	Rajaura	354.11	1544 (278)	P(2)	CHW(1)	W	-(-5)	-(-5)	-(5-10)
278	Jalalpur Bhaggu	247.27	1446 (248)	P(1)	CHW(1)	W,HP	PO	-(-5)	-(-5)
279	Niyamatpur	167.55	582 (112)	-(-5)	CHW(1)	W,HP	-(-5)	-(-5)	-(-5)
280	Sonvarsa Muchmaula	103.60	528 (106)	P(1),M(1)	CHW(1)	W,HP	PO	-(-5)	-(-5)
281	Semramu Chikhari	98.34	1008 (177)	P(1),M(1),H(1)	PHC(1),CHW(1)	W,HP	PTO	TUE,SAT	-(-5)
282	Chikhri	210.85	1081 (213)	P(1)	CHW(1)	W,HP	-(-5)	-(-5)	-(-5)
283	Sagr Patti	245.65	1357 (276)	P(1)	CHW(1)	W,HP	PO	-(-5)	-(-5)
284	Paratajpur	625.26	2986 (499)	P(2)	CHW(1)	W,HP	PO	-(-5)	-(-5)
285	Sohse Pur	105.22	487 (79)	-(-5)	CHW(1)	W,HP	-(-5)	-(-5)	-(-5)
286	Gayasuddinpur	180.50	1353 (221)	P(1)	CHW(1)	W,HP	PO	THU,SUN	-(-5)
287	Chamaula	188.59	1178 (198)	P(1)	CHW(1)	W,HP	PO	-(-5)	-(-5)
288	Sendutara	196.28	894 (153)	P(2)	CHW(1)	W,HP	-(-5)	-(-5)	-(-5)

11	12	13	14	15	16	17	18	2	1
KR ,PP	BIKAPUR 11	EAG	-	TW(6.00),TWE(9.00)	8.00	1.00	2.71	परसोपुर	271
KR	BIKAPUR 10	ED,EAG	-	TW(10.00),TWE(18.00)	9.00	10.00	8.44	रुपपट्टी विशेसर	272
KR	BIKAPUR 10	EAG	-	TW(44.00),TWE(109.00)	189.00	58.00	55.29	रुरु खास	273
PR	BIKAPUR 9	EAG	-	TWE(13.25)	4.10	1.06	4.25	पदारथपुर	274
KR	BIKAPUR 9	EAG	0.78	TW(9.00),TWE(16.39)	10.54	1.69	4.50	बछौली	275
PR	BIKAPUR 10	EAG	-	TW(5.00),TWE(7.00)	4.00	2.00	11.14	अमरपुर	276
KR	BIKAPUR 11	EAG	-	TW(77.00),TWE(100.00)	99.00	35.00	43.11	राजोरा	277
KR	BIKAPUR 12	EAG	-	TW(45.00),TWE(67.00)	51.00	48.00	36.27	जलालपुर भागू	278
KR	BIKAPUR 18	ED,EAG	-	TW(40.00),TWE(47.00)	37.00	14.00	29.55	नियामतपुर	279
KR	BIKAPUR 10	ED,EAG	-	TWE(58.00)	18.00	14.00	13.60	सोनवरसा मुचौला	280
PR	BIKAPUR 20	ED,EAG	-	TWE(50.00)	24.00	14.00	10.34	सेमरा चिखड़ी	281
KR	BIKAPUR 19	ED,EAG	4.00	TWE(98.00)	27.00	23.00	58.85	चिखड़ी	282
KR	BIKAPUR 24	ED,EAG	-	TW(15.00),TWE(99.00)	46.00	49.00	36.65	सागर पट्टी	283
KR	BIKAPUR 21	ED,EAG	-	WE(143.00),TW(200.00)	102.00	73.00	107.26	पारा ताजपुर	284
KR	BIKAPUR 18	ED,EAG	-	TW(28.00),TWE(30.00) PR(6.00)	14.00	12.00	15.22	सहसेपुर	285
KR	BIKAPUR 17	ED,EAG	-	TWE(96.00)	32.00	4.00	48.50	गयासुद्दीनपुर	286
PR,KR	BIKAPUR 17	ED,EAG	-	TW(35.00),TWE(105.00)	35.00	7.00	6.59	घमैला	287
PR,KR	BIKAPUR 17	ED,EAG	-	TW(50.00),TWE(66.00)	32.00	5.00	43.28	सेन्धूतारा	288

1	2	3	4	5	6	7	8	9	10
289	[illegible]	545.54	2567 (435)	P(1),M(1)	CHW(1)	W,HP	PO	-(-5)	-(>10)
290	Mohanwa	61.75	669 (69)	P(1)	M(1),CHW(1)	W,HP	P(1)	P(1)	-(>10)
291	Keshopur Chilbili	110.48	549 (121)	P(1),M(1)	CHW(1)	W,HP	-(-5)	WED,SUN	-(>10)
292	Paliya Partapshah	254.56	1687 (314)	P(1),M(1)	CHW(1)	W,HP	PO	-(-5)	-(>10)
293	Bharan Buzurgh	93.56	2446 (463)	P(1)	RP(4),CHW(1)	W,HP	PO	SUN	-(>10)
294	Devgiri	346.42	1158 (185)	-(-5)	CHW(1)	W,HP	-(-5)	-(-5)	-(>10)
295	Ganeshpur	272.36	1039 (201)	P(1)	CHW(1)	W,HP	-(-5)	-(-5)	-(>10)
296	Rewna	641.04	2807 (514)	P(1)	CHW(1)	W,HP	PO	WED,SUN	-(>10)
297	Saray Majra	98.75	540 (94)	M(1)	MWC(1),CHW(1)	W,HP	-(-5)	-(-5)	-(-5)
298	Dihmarthi	81.39	551 (89)	-(-5)	CHW(1)	W,HP	-(-5)	-(-5)	-(-5)
299	Khajuri Mo.Sultanpur	131.53	336 (54)	P(1)	CHW(1)	W,HP	-(-5)	-(-5)	-(-5)
300	Malethu Khurd	166.33	1069 (211)	P(1)	CHW(1)	W,HP	-(-5)	-(-5)	-(-5)
301	Malethu Buzurg	855.54	3693 (650)	P(1)	MHC(1),CHW(1)	W,HP	PO	-(5-10)	-(5-10)
302	Shahabad Grant	272.36	701 (97)	P(1)	CHW(1)	W,HP	-(-5)	-(5-10)	-(5-10)
303	Sidhaura	649.54	1772 (312)	P(1)	CHW(1)	W,HP	PO	-(5-10)	-(5-10)
304	Bhaupur	157.83	544 (91)	P(1)	CHW(1)	W,HP	PO	-(-5)	-(-5)
305	Bijyanpur	194.66	621 (131)	-(-5)	CHW(1)	W,HP	-(-5)	-(-5)	-(>10)
306	Rampur Johan	391.34	1335 (264)	P(1)	CHW(1)	W,HP	-(-5)	-(-5)	-(>10)

11	12	13	14	15	16	17	18	2	1
KR ,FP	BIKAPUR 26	EA	-	TW(134.00),TWE(150.00)	99.00	91.00	71.54	हरदोइया	289
KR ,FP	BIKAPUR 32	EAG	-	TWE(38.00)	6.00	16.00	4.75	मोहनवां	290
KR ,FP	BIKAPUR 32	EAG	-	TW(19.00),TWE(38.00) TK(2.50)	16.00	28.00	6.98	केशोपुर चिलबली	291
KR ,FP	BIKAPUR 25	ED,EAG	-	TW(46.00),TWE(65.00)	62.00	49.00	32.56	पलिया प्रतापशाह	292
KR ,FP	BIKAPUR 14	ED,EAG	-	TW(1.00),TWE(2.00) TK(12.00)	4.00	10.00	4.56	अहरन सुबंश	293
KR ,FP	BIKAPUR 26	EAG	-	TW(105.00),TWE(98.00) TK(8.00)	55.00	52.00	28.42	देवगिरी	294
KR ,FP	BIKAPUR 32	EAG	-	TW(46.00),TWE(95.00)	50.00	61.00	20.36	गनेशपुर	295
KR ,FP	BIKAPUR 26	EAG	-	TW(125.00),TWE(140.00)	152.00	163.00	61.04	रेवना	296
PR	BIKAPUR 21	EAG	-	TW(19.00),TWE(32.00)	16.00	18.00	13.75	सराय मजरा	297
KR	BIKAPUR 28	EAG	-	TW(16.00),TWE(31.00)	17.00	8.00	9.34	डीहमथी	298
KR ,FP	BIKAPUR 29	EAG	-	TWE(55.00),TK(16.00)	26.00	15.00	19.53	खजुरी मो.सुल्तानपुर	299
KR	BIKAPUR 27	ED,EAG	-	TW(18.00),TWE(55.00)	33.00	24.00	36.33	मलेथू खुर्द	300
PR	BIKAPUR 29	ED,EAG	-	TW(158.00),TWE(260.00)	163.00	155.00	119.54	मलेथू बुजुर्ग	301
KR	BIKAPUR 30	EAG	-	TW(25.00),TWE(48.00) TK(10.00)	66.00	69.00	54.36	शाहबाद ग्रान्ट	302
PR	BIKAPUR 30	ED,EAG	-	TW(110.00),TWE(105.00) TK(25.00)	181.00	142.00	86.54	सिधौरा	303
KR ,FP	BIKAPUR 27	EAG	-	TW(60.00)	8.00	44.00	45.83	भाऊपुर	304
KR ,FP	BIKAPUR 28	EAG	-	TW(30.00),TWE(48.00)	32.00	47.00	37.66	विजयनपुर	305
KR	BIKAPUR 28	EAG	-	TW(61.00),TWE(162.00)	40.00	78.00	50.34	रामपुर जोहन	306

307	Johan Khas		217.71	2434 (446)	P(1)	CHW(1)	W,HP	-(-5)	THU,SUN	-(>10)
308	Nadaun		70.42	443 (81)	P(1),M(1)	CHW(1)	W,HP	-(-5)	-(-5)	-(5-10)
309	Shankarpur		94.94	1332 (240)	P(1)	CHW(1)	W,HP	-(-5)	-(-5)	-(>10)
310	Khoupaliya		15.38	220 (39)	-(-5)	CHW(1)	W,HP	-(-5)	-(-5)	-(>10)
311	Sarwanpur		6.48	112 (22)	-(-5)	CHW(1)	W,HP	-(-5)	-(-5)	-(>10)
312	Kanawa		220.97	1153 (206)	P(1)	CHW(1)	W,HP	PO	-(-5)	-(5-10)
313	Gangapur Mu.Ramaopura		155.00	706 (129)	P(1)	CHW(1)	W,HP	-(-5)	-(-5)	-(5-10)
314	Bhitaura Mu Katari		40.47	250 (38)	-(-5)	CHW(1)	W,HP	-(-5)	-(-5)	-(5-10)
315	Zafarpur		397.01	2104 (440)	P(1),M(1)	CHW(1)	W,HP	PO	TUE,WED SAT	-(>10)
316	Pichhim Para		17.40	----------	U N - I N H A B I T E D ----------		गैर आबाद		----------	
317	Laxmanpur Grant		367.06	198 (58)	P(1),M(1)	CHW(1)	W,HP	-(-5)	-(-5)	-(>10)
318	Parsuhi		222.99	1165 (248)	P(1)	CHW(1)	W,HP	-(-5)	-(-5)	-(5-10)
319	Salahipur		255.57	2471 (431)	P(1)	CHW(1)	W,HP	PO	WED,SUN	-(-5)
320	Bhulaipur Nidlyawa		437.08	902 (154)	P(1)	CHW(1)	W,HP	PO	SUN	-(>10)
	Total :		21889.61	109151 19596	P(69),M(15) H(1),O(3)	H(3),MCW(4) MH(3),PHC(1) PHS(1),FPC(1) RP(12),CHW(96)				

11	12	13	14	15	16	17	18	2	1
KR	BIKAPUR 24	EAG	-	TW(29.00),TWE(65.00)	70.00	37.00	16.71	जोहन खास	307
KR ,FP	BIKAPUR 25	-	-	TW(10.00),TK(6.00)	41.00	7.00	6.42	नदौना	308
KR	BIKAPUR 28	EAG	-	TW(24.00),TWE(26.00)	21.00	16.00	7.94	शंकरपुर	309
KR ,FP	BIKAPUR 24	-	-	GC(4.00),TK(3.00)	3.00	3.00	2.38	खेतपलिया	310
KR ,FP	BIKAPUR 24	-	-	TW(2.00),TK(2.00)	1.00	1.00	0.48	सरवनपुर	311
KR	BIKAPUR 20	EAG	-	TW(60.00),TWE(55.00) TK(10.00)	45.00	33.00	17.97	कनावा	312
KR	BIKAPUR 19	EAG	-	TW(37.00),TWE(35.00) TK(6.00)	25.00	36.00	16.00	गंगापुर मु.रमऊपुर	313
KR	BIKAPUR 19	EAG	-	TW(19.00),TK(4.00)	4.00	5.00	8.47	भिटौरा मु. कटारी	314
KR	BIKAPUR 25	EAG	-	W(10.00),TW(105.00) TWE(98.00)	49.00	51.00	84.01	जफरपुर	315
KR	BIKAPUR 26	-	-	W(2.50),TW(3.50)	6.00	3.00	2.40	पश्चिमापारा	316
KR ,FP	BIKAPUR 25	EAG	-	TW(14.00),TWE(15.00)	76.00	206.00	56.06	लक्ष्मनपुर ग्रन्ट	317
KR	BIKAPUR 17	-	-	TW(54.00),TWE(45.00) TK(5.00)	43.00	51.00	24.99	परसुही	318
PR	BIKAPUR 15	ED,EAG	-	TW(70.00),TWE(85.00)	57.00	30.00	13.57	साल्हीपुर	319
KR	BIKAPUR 21	ED	-	TW(130.00),TWE(104.00)	80.00	85.00	38.08	भुलईपुर निधियावां	320
योग :			5.18	GC(131.28),W(12.50) WE(143.00),TW(4576.44) TWE(5810.97),TK(181.50)	4425.98	3957.68	2645.08		

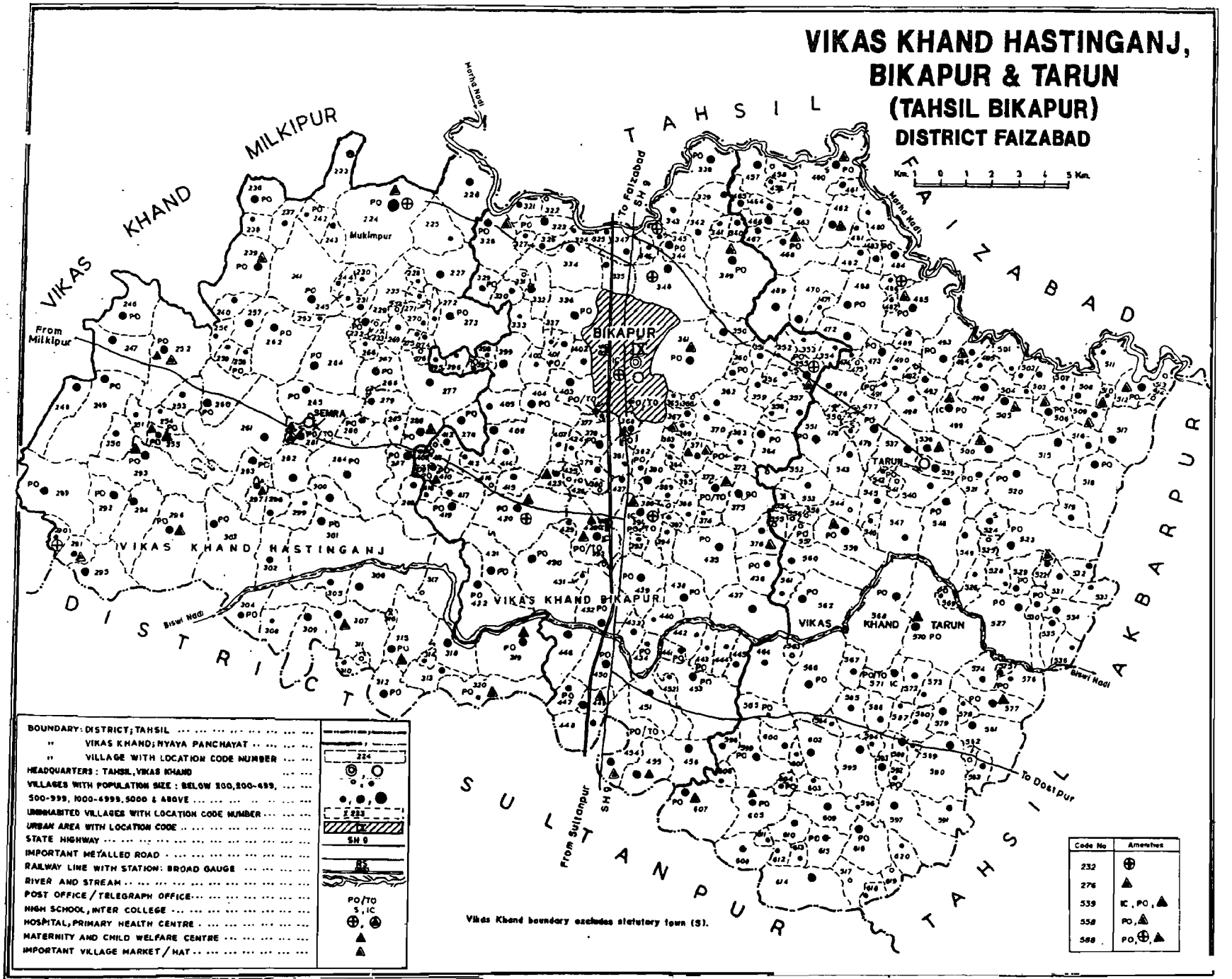

BASED UPON SURVEY OF INDIA MAP WITH THE PERMISSION OF THE SURVEYOR GENERAL OF INDIA.

© GOVERNMENT OF INDIA COPYRIGHT, 1997

District Name : Faizabad

ग्राम में उपलब्ध जन सुविधायें - [यदि ग्राम में सुविधा उपलब्ध नहीं है तो डैश (-) लगाने के बाद ग्राम या निकटतम दूरी पर सुविधा उपलब्ध है यह दूरी मोटे तौर पर इस प्रकार कोष्ठकों -5 कि.मी., 5-10 कि.मी. एवं 10+ कि.मी. की सामान्य श्रेणियों में दी गयी है।
Amenities Available - [If not available within the village, a dash (-) has been shown in the column and next to it, in brackets, the distance in broad ranges viz. -5 Kms., 5-10 Kms. and 10+ Kms. of the nearest place where the facility is available has been given.]

लोकेशन कोड नं. Location Code No.	ग्राम का नाम Name of Village	ग्राम का कुल क्षेत्रफल (हेक्टेयर में) Total area of the village (in hectares)	कुल जनसंख्या एवं परिवारों की संख्या Total population and number of households	शैक्षणिक Educational	चिकित्सा सम्बन्धी Medical	पीने का पानी (पीने योग्य) Drinking Water (Potable)	डाक और तार Post and Telegraph	बाजार/हाट का दिन/के दिन यदि कोई हो Day(s) of market/hat, if any	संचार व्यवस्था (बस स्टाप, रेलवे स्टेशन, जल मार्ग Communications (Bus stop, Railway station, Water way)
1	2	3	4	5	6	7	8	9	10
C.D. Block :- Bikapur						Tahsil :- Bikapur			
321	Badhoda	95.91	568 (83)	-(-5)	CHW(1)	W	-(-5)	-(-5)	-(-5)
322	Rusiya Mafi	110.08	126 (18)	-(-5)	CHW(1)	W,HP	-(-5)	-(5-10)	-(5-10)
323	Puhpi	108.05	1243 (211)	P(1)	CHW(1)	W,HP	PO	-(5-10)	-(5-10)
324	Ismailpur	55.44	479 (104)	-(5-10)	CHW(1)	W,HP	-(5-10)	-(5-10)	-(5-10)
325	Sarai Sura	62.32	294 (59)	-(5-10)	-(5-10)	W,HP	-(5-10)	-(5-10)	-(5-10)
326	Khewli	70.42	551 (100)	P(1)	CHW(1)	W,HP	-(5-10)	-(5-10)	-(5-10)
327	Sonwarsa Mafi	46.54	427 (69)	-(5-10)	CHW(1)	W,HP	-(5-10)	-(5-10)	-(5-10)
328	Sarai Manauli	367.51	3238 (470)	P(1),M(1)	CHW(1)	W,HP	PO	WED,SAT	BS
329	Dharehata Dasrathpur	120.20	765 (146)	P(1)	CHW(1)	W,HP	PO	-(5-10)	-(5-10)
330	Karaundi	91.87	687 (122)	P(1)	CHW(1)	W,HP	-(5-10)	-(5-10)	-(5-10)
331	Rajapur Chakia	49.78	151 (25)	-(5-10)	CHW(1)	W,HP	-(5-10)	-(5-10)	-(5-10)
332	Dhanuawa	132.34	1041 (134)	-(5-10)	CHW(1)	W,HP	-(5-10)	-(5-10)	-(5-10)

भूमि प्रयोग Land Use
(अर्थात् भूमि के पृथक - पृथक वर्गों के अन्तर्गत क्षेत्रफल - हेक्टेयर में दशमलव के दो निकटतम अंकों में परिवर्तित)
(i.e. area under different type of land use in hectares rounded upto two decimal places)

ग्राम तक पहुँचने का मार्ग Approach to village	निकटतम कस्बा और उसकी दूरी (कि.मी. में) Nearest Town and distance (in Kms.)	बिजली की आपूर्ति Power supply	वन Forest	स्रोत द्वारा सिंचित Irrigated (by source)	असिंचित Unirrigated	कृषि योग्य बंजर भूमि (गोचर तथा उपवन सहित) Culturable waste (including gaucher and groves)	कृषि के लिये अनुपलब्ध क्षेत्र Area not available for cultivation	ग्राम का नाम Name of Village	लोकेशन कोड नं. Location code No.
11	12	13	14	15	16	17	18	2	1
विकास खण्ड :-	बीकापुर						तहसील :-	बीकापुर	
PR	FAIZABAD 26	EAG	-	W(3.23),TW(14.10) TWE(32.38)	8.96	4.86	32.38	बड़होड़ा	321
PR,KR	FAIZABAD 20	EAG	-	W(30.35),TWE(40.47)	12.95	6.88	19.43	रूसिया माफी	322
PR,KP	FAIZABAD 22	ED,EAG	2.00	TWE(54.00)	41.00	8.00	14.00	गोहगी	323
PR,KR	FAIZABAD 21	EAG	-	TWE(28.32)	11.74	5.26	10.12	इस्माइलपुर	324
PR,KR	FAIZABAD 20	ED,EAG	-	W(1.61),TWE(18.62)	19.02	10.93	12.14	सराय सुरा	325
KR ,FP	FAIZABAD 22	ED,EAG	-	TWE(39.26)	13.36	10.92	6.88	खेवली	326
PR	FAIZABAD 24	ED,EAG	-	TWE(28.33)	8.09	4.05	6.07	सोनवरसा माफी	327
PR	FAIZABAD 21	ED,EAG	18.00	TWE(170.00)	128.01	14.00	37.51	सराय मनौली	328
PR,KR	FAIZABAD 20	ED,EAG	13.00	TWE(69.00)	15.00	3.00	20.20	धरेहटा दसरथपुर	329
KR ,FP	FAIZABAD 25	ED,EAG	34.00	TWE(28.00)	6.00	3.00	20.87	करौंदी	330
PR ,FP	FAIZABAD 20	ED,EAG	3.00	TWE(28.00)	10.00	0.78	8.00	राजेपुर घकिया	331
KR ,FP	FAIZABAD 24	ED,EAG	5.00	TWE(61.00)	50.00	3.00	13.34	धनुआवा	332

1	2	3	4	5	6	7	8	9	10
[illegible]	[illegible] Kunda pur Mathaul	116.10	1[illegible] (9[illegible])	P(1)	CHW(1)	W,HP	(5-10)	(5-10)	(5-10)
334	Tulkapad Bachhauli	383.66	1965 (321)	P(1)	CHW(1)	W,HP	-(5-10)	-(5-10)	-(5-10)
335	Chandpur	119.79	810 (141)	P(1)	CHW(1)	W,HP	(5)	(5)	(-5)
336	Mahotnu Kanak	301.10	2638 (441)	P(1)	CWC(1),CHW(1)	W,HP	PO	-(-5)	-(-5)
337	Tiwaripur	26.31	326 (53)	P(1)	CHW(1)	W,HP	-(-5)	-(-5)	-(-5)
338	Bhawanpur	319.71	1729 (274)	P(1)	CHW(1)	W,HP	PO	(5)	(-5)
339	Jarua	95.91	903 (139)	P(1)	CHW(1)	W,HP	-(-5)	-(-5)	-(-5)
340	Sherpur	71.23	529 (96)	-(-5)	CHW(1)	W	-(-5)	-(-5)	BSRS
341	Hardaspur	65.97	425 (66)	-(-5)	CHW(1)	W,HP	(10+)	-(-5)	-(-5)
342	Baburiha Kaundha	152.98	871 (125)	P(1)	CHW(1)	W,HP	-(-5)	-(-5)	-(-5)
343	Jainpur	141.65	882 (163)	-(-5)	CHW(1)	W,HP	-(-5)	-(-5)	-(-5)
344	Dashrath Pur	140.03	1393 (209)	P(1)	CHW(1)	W,HP	PO	-(-5)	-(-5)
345	Pure Bajaj	48.97	346 (64)	-(-5)	H(1),MWC(1),CHW(1)	W	-(-5)	-(-5)	-(-5)
346	Rahet	53.83	372 (53)	-(-5)	CHW(1)	W	-(-5)	-(-5)	-(-5)
347	Jalalpur Mafi	148.52	885 (195)	P(1)	CHW(1)	W	-(-5)	-(-5)	-(-5)
348	Patupur	475.93	3524 (535)	P(1),M(1)	H(1),CHW(1)	W,HP	-(-5)	-(-5)	-(-5)
349	Gundhaur	547.96	2875 (455)	P(1),M(1)	CHW(1)	W	PO	TUE	-(-5)
350	Basdeo Pur	149.33	1100 (168)	P(1)	CHW(1)	W,HP	-(-5)	-(-5)	BS

11	12	13	14	15	16	17	18	2	1
KP	FAIZABAD 24	ED,EAG	29.00	TWE(77.00)	26.00	0.00	14.10	रामदासपुर मझौली	333
KR ,FP	FAIZABAD 24	ED,EAG	-	TW(67.00),TWE(107.00)	159.00	15.00	35.62	लल्फाबाद बुछौली	334
KR ,FP	FAIZABAD 18	ED,EAG	-	TWL(71.22)	37.23	4.96	6.48	चांदपुर	335
PR	FAIZABAD 21	ED,EAG	18.00	TW(20.00),TWE(66.00)	190.00	4.00	3.10	मलेथू कनक	336
PR	FAIZABAD 24	ED,EAG	-	TWE(3.00)	11.00	3.00	9.31	तिवारीपुर	337
KR	FAIZABAD 20	ED,EAG	4.00	TWE(85.50)	162.00	51.00	17.21	भावापुर	338
KR	FAIZABAD 23	ED,EAG	-	TWE(60.00)	20.00	4.00	11.91	जरुआ	339
KR	FAIZABAD 25	ED,EAG	-	TWE(31.16)	28.73	1.21	10.13	शेरपुर	340
PR	FAIZABAD 24	ED,EAG	5.00	TWE(23.00)	28.00	2.00	7.97	हरदासपुर	341
KR	FAIZABAD 22	ED,EAG	-	TWE(65.00)	57.00	23.00	7.98	बबुरिहा कौंधा	342
PR,KR	FAIZABAD 21	EAG	-	W(10.93),TWE(60.71)	47.35	21.45	1.21	जैनपुर	343
KR	FAIZABAD 21	EAG	-	W(5.67),TWE(80.94)	25.90	20.64	6.88	दशरथ पुर	344
KR	FAIZABAD 21	EAG	-	TWE(27.00)	13.97	8.00	0.00	पूरे बजाज	345
KR	FAIZABAD 20	ED,EAG	-	TWE(25.00)	17.20	1.60	10.03	रहेट	346
PR	FAIZABAD 21	EAG	-	TWE(35.00)	53.00	30.00	30.52	जलालपुर माफी	347
KR	FAIZABAD 27	EAG	-	TW(120.00),TWE(210.00)	105.00	20.00	20.93	पातपुर	348
KP	FAIZABAD 20	EAG		TW(100.00),TWE(150.00)	260.00	25.00	14.96	गुलौरा	349
KR	FAIZABAD 22	EAG	-	TWE(93.88)	12.55	23.07	19.83	बासकदेवपुर	350

1	2	3	4	5	6	7	8	9	10
351	Sonkhari		91.06	906 (130)	P(1)	CHW(1)	W,HP	-(-5)	-(-5)	-(-5)
352	Mitanpur		77.70	453 (86)	-(-5)	CHW(1)	T,W	-(-5)	-(-5)	-(-5)
353	Bhikhipur Jhaliha		93.49	352 (55)	-(-5)	CHW(1)	T,W	-(-5)	-(-5)	-(-5)
354	Sagarpur		70.01	486 (64)	-(-5)	CHW(1)	T,W	-(-5)	-(-5)	-(-5)
355	Rampur Bhagan		106.03	2860 (714)	P(1),M(1),H(1)	H(1),CHW(1)	W,HP	PO	WED,SUN	BS
356	Amauni		53.42	367 (71)	-(-5)	CHW(1)	W,TW	-(-5)	-(-5)	-(-5)
357	Satna	C	157.83	639 (116)	P(1)	CHW(1)	W,HP	-(-5)	-(-5)	-(-5)
358	Harinath Pur	C	50.49	220 (38)	-(-5)	CHW(1)	W,HP	-(-5)	-(-5)	-(-5)
359	Pakri Durgadas Pur	C	112.91	540 (94)	P(1)	CHW(1)	W,HP	-(-5)	-(-5)	-(-5)
360	Sulhepur	C	118.98	847 (129)	P(1)	CHW(1)	W,HP	PO	-(-5)	BS
361	Toro Mafi	C	545.94	4368 (755)	P(1),M(1)	CHW(1)	W,HP	PO	TUE,FRI	BS
362	Umrani Piparı	C	202.35	902 (174)	P(1)	CHW(1)	W,HP	-(-5)	-(-5)	-(-5)
363	Khujre Mu. Rampur Bha	C	92.27	308 (55)	-(-5)	CHW(1)	W,HP	-(-5)	-(-5)	-(-5)
364	Kodaula	C	117.26	1171 (219)	P(1),M(1)	CHW(1)	W,HP	PO	-(-5)	BS
365	Baidaulı	C	21.85	226 (31)	-(-5)	CHW(1)	W,HP	-(-5)	-(-5)	-(-5)
366	Malikpur		31.57	104 (17)	-(-5)	CHW(1)	W,HP	-(-5)	-(-5)	-(-5)
367	Usarı		62.32	507 (105)	-(-5)	CHW(1)	W,HP	-(-5)	-(-5)	-(-5)
368	Sherpur Para	C	73.25	624 (105)	P(1)	CHW(1)	W,HP	PO	TUE,SAT	-(-5)

11	12	13	14	15	16	17	18	2	1
KR	FAIZABAD 24	EAG	-	GC(51.80)	12.55	13.35	13.36	सोनखरी	351
PR	FAIZABAD 24	EAG	-	GC(39.26)	16.59	9.71	12.14	मीतनपुर	352
KR	FAIZABAD 24	ED,EAG	-	GC(48.93)	25.90	11.74	6.88	भीखीपुर झलिहा	353
KR	FAIZABAD 24	ED,EAG	-	GC(38.04)	13.76	10.12	8.09	सागरपुर	354
PR	FAIZABAD 24	ED,EAG	-	GC(39.26)	18.21	8.50	40.06	रामपुर भगन	355
KR	FAIZABAD 25	ED,EAG	-	GC(33.59)	4.86	5.66	9.31	अमौनी	356
KR	FAIZABAD 25	ED,EAG	2.00	TW(111.00)	16.00	17.00	11.83	सटना	357
KR	FAIZABAD 25	ED,EAG	-	GC(29.14)	13.76	3.54	4.05	हरिनाथ पुर	358
KR	FAIZABAD 24	ED,EAG	-	TW(68.39)	15.38	19.02	10.12	पकड़ी दुर्गादासपुर	359
KR	FAIZABAD 24	ED,EAG	-	TWE(70.00)	42.00	3.00	3.98	सुल्हेपुर	360
PR,KR	FAIZABAD 22	ED,EAG	-	TW(385.00)	40.00	93.00	27.94	तोरा माफी	361
PR,KR	FAIZABAD 25	EAG	6.50	TW(144.48)	17.81	19.50	14.06	उमरानी पियरी	362
KR	FAIZABAD 22	EAG	1.80	TW(60.00)	6.40	20.00	4.07	खजुरी मु. रामपुर भगन	363
PR,KR	FAIZABAD 28	EAG	-	TW(105.00)	6.00	4.00	2.26	कोदैला	364
KR	FAIZABAD 26	ED,EAG	-	TW(14.57)	0.40	2.02	4.86	बैदौली	365
KR	FAIZABAD 27	EAG	-	TWE(23.47)	1.21	4.06	2.83	मलिकपुर	366
KR	FAIZABAD 23	EAG	-	TWE(36.82)	11.76	6.48	5.26	उसरी	367
PR	FAIZABAD 26	EAG	-	TWE(45.00)	9.00	10.00	9.25	शेरपुर पारा	368

1	2	3	4	5	6	7	8	9	10
[illegible]	[illegible]	66.01	506 (34)	-(-5)	CHW(1)	W,HP	-(-5)	DAILY	-(-5)
370	Bhik. Sarai	123.84	786 (124)	P(1)	CHW(1)	W,HP	-(-5)	-(-5)	-(-5)
371	Katan Pur	85.39	739 (117)	P(1)	MWC(1),CHW(1)	W,HP	-(-5)	DAILY	BS
372	Bhitaura	72.04	146 (70)	P(1)	CHW(1)	W,HP	PO	-(-5)	BS
373	Katari	112.10	1431 (210)	P(1)	CHW(1)	W,HP	PTO	MON,FRI	BS
374	Tathia	46.14	288 (45)	-(-5)	CHW(1)	W,HP	-(-5)	-(-5)	-(-5)
375	Mahawan	131.53	1694 (256)	P(1),M(1)	RP(1),CHW(1)	W,HP	PO	-(5-10)	BS
376	Sahawan	165.12	901 (138)	-(-5)	CHW(1)	W,HP	-(-5)	TUE,FRI	-(-5)
377	Pure Sawan	27.52	328 (48)	P(1)	CHW(1)	W,HP	PTO	-(-5)	-(-5)
378	Bharue Sahay Singh	210.44	1688 (257)	P(2),O(1)	CHW(1),O(1)	W,HP	PO	-(-5)	-(-5)
379	Mohammad Pur	141.65	942 (154)	-(-5)	CHW(1)	W,HP	-(-5)	-(-5)	-(-5)
380	Dewapur	36.42	191 (33)	P(1),O(1)	CHW(1),O(1)	W,HP	-(-5)	-(-5)	-(-5)
381	Hirdai Pur	35.21	346 (54)	-(-5)	CHW(1)	W,HP	-(-5)	-(-5)	-(-5)
382	Basantpur	106.84	477 (73)	-(-5)	CHW(1)	W	PO	-(-5)	-(-5)
383	Dubawa	74.06	340 (40)	-(-5)	CHW(1)	W,HP	-(-5)	-(-5)	-(-5)
384	Purelala	24.28	213 (34)	P(1)	CHW(1)	W,HP	-(-5)	-(-5)	-(-5)
385	Kilahana	63.54	239 (36)	-(-5)	CHW(1)	W,HP	-(-5)	-(-5)	-(-5)
386	Rubipur Bajhana	61.92	361 (60)	-(-5)	CHW(1)	W,HP	-(-5)	-(-5)	-(-5)

11	12	13	14	15	16	17	18	2	1
KR	FAIZABAD 25	EAG	-	TWE(22.00)	7.00	4.00	3.83	मानापुर	369
KR	FAIZABAD 27	EAG	-	TWE(83.00)	10.00	18.00	12.84	भीखी सराय	370
KR	FAIZABAD 20	ED,EAG	-	TWE(72.00)	1.00	11.00	1.39	करन पुर	371
KR	FAIZABAD 24	ED,EAG	-	TWE(59.00)	7.00	4.00	2.04	भिटौरा	372
KR	FAIZABAD 22	ED,EAG	-	GC(36.00),TWE(56.00)	7.00	5.00	8.10	कटारी	373
KR	FAIZABAD 20	ED,EAG	-	TWE(35.00)	4.00	5.00	2.14	तरहरा	374
KR	FAIZABAD 29	ED,EAG	-	GC(17.00),TWE(92.00)	5.00	9.00	8.53	महवां	375
KR	FAIZABAD 30	ED,EAG	-	GC(8.00),TWE(67.00)	25.00	30.00	35.12	सहावां	376
KR	FAIZABAD 23	ED,EAG	-	TWE(15.00)	3.00	7.00	2.52	पूरे सावन	377
KR	FAIZABAD 25	ED,EAG	-	GC(63.00),TWE(60.00)	62.00	12.00	13.44	भरुई सहाय सिंह	378
KR	FAIZABAD 27	ED,EAG	-	GC(40.00),TWE(48.00)	34.00	8.00	11.65	मोहम्मदपुर	379
KR	FAIZABAD 29	ED,EAG	-	TWE(18.00)	10.00	5.00	3.42	देवापुर	380
PR	FAIZABAD 27	EAG	-	TWE(23.00)	7.00	4.00	1.21	हृदयपुर	381
PR	FAIZABAD 26	EAG	-	TWE(72.00)	13.00	14.00	7.84	बसंतपुर	382
KR	FAIZABAD 28	EAG	-	TWE(30.00)	21.00	17.00	6.06	दुबावां	383
KR	FAIZABAD 26	EAG	-	TWE(18.00)	2.00	2.00	2.28	पूरेलाला	384
KR	FAIZABAD 22	EAG	-	TWE(30.00)	8.00	10.00	15.54	किलहना	385
KR	FAIZABAD 33	EAG	-	TWE(35.00)	14.00	10.00	2.92	रणीगुरबक्सा	386

1	2	3	4	5	6	7	8	9	10
387	Gobind Pur	41.28	270 (46)	-(-5)	CHW(1)	W,HP	-(-5)	-(-5)	-(-5)
388	Bhawnath Pur	18.21	136 (21)	-(-5)	CHW(1)	W,HP	-(-5)	-(-5)	-(-5)
389	Pranpur	69.20	332 (64)	-(-5)	CHW(1)	W,HP	-(-5)	-(-5)	-(-5)
390	Gandai	114.13	1270 (161)	P(1)	CHW(1)	W,HP	-(-5)	-(-5)	-(-5)
391	Khajurihat	322.95	2387 (417)	P(1),M(1),POC(1) O(1)	H(1),MWC(1),CWC(1) D(1),CHW(1)	W,HP	PTO,PHONE	THO,CON	BORC
392	Basupur	18.62	156 (25)	-(-5)	CHW(1)	W,HP	-(-5)	-(-5)	-(-5)
393	Bhadekhar	40.47	446 (69)	-(-5)	CHW(1)	W,HP	-(-5)	-(-5)	-(-5)
394	Shahpara	68.80	440 (75)	P(1)	CHW(1)	W,HP	-(-5)	-(-5)	-(-5)
395	Ramaipur	48.16	387 (68)	-(-5)	CHW(1)	W,HP	-(-5)	-(-5)	-(-5)
396	Kalyanpur Chak Duhiy	57.47	293 (47)	P(1)	CHW(1)	W,HP	-(-5)	-(-5)	-(-5)
397	Kundha	45.33	285 (49)	-(-5)	CHW(1)	W,HP	PO	-(-5)	-(-5)
398	Khemapur Chandei	23.88	414 (78)	-(-5)	CHW(1)	W,HP	-(-5)	-(-5)	-(-5)
399	Wahiuddinpur	211.25	1180 (233)	-(-5)	CHW(1)	W,HP	-(-5)	-(-5)	-(-5)
400	Saresar	122.62	395 (78)	P(1)	CHW(1)	W,HP	-(-5)	-(5-10)	-(5-10)
401	Chawardaar	93.08	653 (92)	-(-5)	CHW(1)	W,HP	PO	-(-5)	-(-5)
402	Khema Sarai	121.01	648 (129)	P(1)	CHW(1)	W,HP	-(-5)	-(-5)	-(-5)
403	Bachhram Pur	211.66	1047 (185)	P(1)	CHW(1)	W,HP	-(-5)	-(-5)	-(-5)
404	Rinkal	179.28	1589 (252)	P(1)	CHW(1)	W,HP	PO	-(5-10)	-(5-10)

11	12	13	14	15	16	17	18	2	1
KR	FAIZABAD 31	EAG	-	TWE(20.00)	5.00	15.00	1.28	गोबिंदपुर	387
KR	FAIZABAD 31	EAG	-	TWE(7.00)	5.80	4.00	1.41	भवनाथपुर	388
KR	FAIZABAD 26	ED,EAG	-	TWE(3.00)	35.00	4.00	27.20	प्रानपुर	389
KR	FAIZABAD 28	EAG	-	TWE(60.00)	16.00	26.00	12.13	गड़ई	390
PR	FAIZABAD 30	EAG	-	TW(130.00),TWE(95.00)	22.00	29.00	47.95	खजुरहट	391
PR,KR	FAIZABAD 30	EAG	-	TWE(3.00)	8.00	4.00	3.62	बासुपुर	392
PR	FAIZABAD 31	EAG	-	TWE(30.00)	5.00	2.00	3.47	भदेखर	393
KR	FAIZABAD 31	EAG	-	TWE(40.00)	12.00	10.40	6.40	शाहपारा	394
KR	FAIZABAD 22	ED,EAG	-	TW(19.00)	15.00	1.00	13.16	रमईपुर	395
KR	FAIZABAD 22	ED,EAG	2.00	TW(30.00)	25.00	0.47	0.00	कल्यानपुर चक डुहिया	396
PR	FAIZABAD 22	ED,EAG	2.00	TW(26.00)	10.00	5.00	2.33	कुढ़ा	397
KR	FAIZABAD 23	ED,EAG	-	TW(12.00)	4.00	1.00	6.88	खेमापुर चन्दई	398
KR	FAIZABAD 23	ED,EAG	22.00	TW(115.00)	25.00	28.00	21.25	वहीउदीनपुर	399
KR	FAIZABAD 25	ED,EAG	-	TW(34.00),TWE(38.00)	15.00	5.00	30.62	सेरसर	400
PR	FAIZABAD 22	ED,EAG	1.00	TW(60.00)	27.00	4.00	1.08	चोनरदार	401
KR	FAIZABAD 22	ED,EAG	5.00	TW(83.00)	30.00	3.00	0.01	खेमा सराय	402
KR	FAIZABAD 22	ED,EAG	4.00	TW(111.00)	34.00	38.00	24.66	बछरामपुर	403
KR	FAIZABAD 25	ED,EAG	3.00	TW(45.00),TWE(96.00)	9.00	15.00	11.28	बनकट	404

1	2	4	5	6	7	8	9	10
405	Sahajpur Khas	144.07	786 (133)	P(1)	CHW(1)	W,HP	-(-5)	-(5-10)	-(5-10)
406	Akramapur	145.61	1080 (328)	P(1)	CHW(1)	W,HP	(-)	(-)	(-)
407	Gija	84.18	428 (73)	-(-5)	CHW(1)	W,HP	-(-5)	-(5-10)	-(5-10)
408	Haribharpur	25.09	220 (38)	-(-5)	CHW(1)	W,HP	PO	(-5)	-(-5)
409	Ballipur	14.57	244 (45)	-(-5)	CHW(1)	W,HP	PO	-(-5)	-(-5)
410	Dehariyawan	96.32	638 (114)	P(1),AC(1)	MWC(1),MHC(1),RP(1) CHW(1)	W,TW,HP	PO	-(-5)	-(-5)
411	Namapur	21.45	120 (13)	-(-5)	CHW(1)	W,HP	-(-5)	-(-5)	-(-5)
412	Maurawan	91.06	576 (93)	-(-5)	CHW(1)	W,HP	-(-5)	-(-5)	-(-5)
413	karaundi Mafi	41.28	237 (42)	-(-5)	CHW(1)	W,HP	-(-5)	-(-5)	-(-5)
414	kodra Musalmin	78.51	762 (133)	P(1)	CHW(1)	W,HP	-(-5)	-(-5)	-(-5)
415	Sonvarsa Musalmin	101.98	781 (157)	-(-5)	RP(1),CHW(1)	W,HP	-(-5)	-(-5)	-(-5)
416	Kodra Brahmanan	28.33	195 (34)	-(-5)	CHW(1)	W,HP	-(-5)	-(-5)	BS
417	Amowa	110.48	546 (101)	-(-5)	CHW(1)	W,HP	-(-5)	-(-5)	BS
418	Bisnohar Pur	36.42	208 (37)	-(5-10)	CHW(1)	W,HP	-(5-10)	-(5-10)	-(5-10)
419	Musarij Nagar	193.45	1009 (182)	P(1)	CHW(1)	T,W,HP	PO	-(-5)	-(-5)
420	Kachha	546.35	3768 (669)	P(1),M(1)	H(1),MWC(1),CWC(1) HC(1),PHS(1),D(1) FPC(1),RP(1),CHW(1)	T,W,HP	PO	FRT,SUN	BS
421	Shivtar	313.24	1286 (219)	P(1)	CHW(1)	W,HP	PO	-(-5)	-(-5)
422	Sarai Khargi	434.24	1615 (291)	P(1)	CHW(1)	W,HP	PO	-(-5)	-(-5)

12	11	13	14	15	16	17	18	2	1
KR	FAIZABAD 25	ED,EAG	-	TW(95.00)	4.00	23.00	22.07	सहजपुर खास	405
KR	FAIZABAD 23	ED,EAG	6.00	TW(192.00)	71.00	32.00	44.61	असकरनपुर	406
KR	FAIZABAD 23	ED,EAG	1.00	TW(32.00)	37.00	11.00	3.18	गौजा	407
KR	FAIZABAD 36	ED,EAG	2.00	TW(7.00),TWE(9.00)	1.00	2.00	4.09	हरिहरपुर	408
PR	FAIZABAD 36	ED,EAG	-	TWE(8.00)	2.26	2.57	1.74	बल्लीपुर	409
PR	FAIZABAD 34	ED,EAG	3.00	WE(42.00),TW(30.00) TK(8.00)	8.00	1.00	4.32	देहरिआवा	410
KR	FAIZABAD 35	EAG	2.00	TW(13.00)	2.00	2.00	2.45	नामापुर	411
PR	FAIZABAD 36	ED,EAG	20.00	TW(32.00),TWE(20.00)	4.00	8.00	7.06	मौरावां	412
KR	FAIZABAD 36	ED,EAG	1.00	TW(21.00),TWE(15.00)	1.00	2.00	1.28	करौंदी माफी	413
KR	FAIZABAD 35	ED,EAG	4.00	TW(22.00),TWE(15.00) TK(1.00),O(26.00)	5.00	1.00	4.51	कोड़रा मुसलमिन	414
PR	FAIZABAD 33	ED,EAG	2.00	TW(42.00),TWE(30.00)	16.00	8.00	3.98	सोनवरसा मुसलमिन	415
PR	FAIZABAD 33	ED,EAG	2.00	TW(10.00),TWE(9.00)	1.00	2.00	4.33	कोड़रा ब्रम्हनान	416
PR	FAIZABAD 34	ED,EAG	2.00	TW(30.00),TWE(9.00) O(25.00)	16.00	14.20	14.28	अमोवा	417
KR	FAIZABAD 38	ED,EAG	1.00	TW(15.00),TWE(7.00)	5.00	4.22	4.20	बिसनोहरपुर	418
PR,KR	FAIZABAD 34	ED,EAG	13.00	TW(56.00),TWE(46.00)	44.00	22.00	12.45	मुमारिजनगर	419
PR	FAIZABAD 32	ED,EAG	36.00	W(28.00),TW(105.00) TWE(149.00),O(72.00)	60.00	47.00	41.95	कोछा	420
KR	FAIZABAD 44	ED,EAG	16.00	TW(20.00),TWE(187.00)	32.00	38.00	20.24	शिवतर	421
KR	FAIZABAAD 35	ED,EAG	6.00	TW(84.00),TWE(83.00) O(56.00)	37.00	80.00	88.24	सराय खरगी	422

425	Ratanpur		127.48	522 (83)	P(1)	RP(1),CHW(1)	W,HP	-(-5)	DAILY	-(-5)
424	Safipur		72.44	345 (50)	P(1)	CHW(1)	W,HP	-(-5)	-(-5)	-(-5)
429	Dayalpur		28.73	123 (20)	P(1),O(1)	CHW(1),O(1)	W,HP	-(5-10)	-(5-10)	-(5-10)
426	Sainpur		80.87	153 (25)	-(-5)	CHW(1)	W,HP	-(-5)	-(-5)	-(-5)
427	Tajpur		167.55	806 (130)	-(-5)	CHW(1)	W,HP	-(-5)	-(-5)	-(-5)
428	Mojruddeenpur		297.45	2548 (436)	P(1),M(1),H(1) PUC(1)	MWC(1),MHC(1),RP(1) CHW(1)	W,HP	PTO	DAILY	BSRS
429	Kadipur		35.61	258 (44)	-(-5)	CHW(1)	W,HP	-(-5)	-(-5)	-(-5)
430	Asrekha		511.36	2658 (451)	P(1)	CHW(1),O(1)	W,HP	PO	-(-5)	-(-5)
431	Haribansh Pur		24.28	225 (40)	P(1)	CHW(1)	W,HP	-(-5)	-(-5)	-(-5)
432	Mangari		323.76	1244 (207)	P(1),M(1)	CHW(1)	W,HP	PO	-(-5)	-(-5)
433	Pratappur Urf Barhupr		99.96	520 (95)	P(1)	CHW(1)	W,HP	-(-5)	-(5-10)	-(5-10)
434	Kurebhari		123.84	463 (58)	-(-5)	CHW(1)	W,HP	PO	-(5-10)	-(5-10)
435	Bhairopur Tikra		482.42	2022 (321)	P(1)	CHW(1)	W,TK,TW HP	PO	-(5-10)	-(5-10)
436	Bodahari		163.50	768 (130)	P(1),M(1)	CHW(1)	W,TK,TW HP	PO	-(5-10)	-(5-10)
437	Mau		393.77	1061 (220)	P(1)	CHW(1),O(1)	W,TK,HP	-(-5)	-(5-10)	-(5-10)
438	Nuawavaidar		243.22	1188 (209)	P(1),AC(1)	CHW(1)	W,TK,HP	PO	-(5-10)	-(5-10)
439	Ramnager		297.05	1749 (319)	P(1)	CHW(1),O(1)	W,TK,HP	PO	-(-5)	-(-5)
440	Ratanpur Tendua		138.81	277 (50)	-(-5)	CHW(1)	W,TK,HP	-(-5)	-(5-10)	-(5-10)

11	12	13	14	15	16	17	18	2	1
KR	FAIZABAD 32	EAG	-	TWE(82.00)	32.00	6.00	7.48	बड़नपुर	423
KR	FAIZABAD 29	EAG	2.00	TWE(33.00)	23.00	8.00	6.44	सफीपुर	424
KR	FAIZABAD 33	EAG	4.00	TWE(17.00)	3.00	2.00	2.73	दयालजोत	425
KR	FAIZABAD 28	EAG	1.00	TWE(44.00)	10.99	12.00	12.87	सैनपुर	426
PR	FAIZABAD 27	EAG	2.00	TWE(85.00)	55.00	10.00	15.55	ताजपुर	427
PR	FAIZABAD 29	ED,EAG	11.00	TWE(100.00)	150.00	20.00	16.45	मजरुहीनपुर	428
KR	FAIZABAD 31	EAG	5.00	TWE(20.00)	7.00	2.00	1.61	कादीपुर	429
KR	FAIZABAD 33	EAG	35.00	TW(100.00),TWE(166.00)	131.00	31.00	48.36	असरेवा	430
KR	FAIZABAD 32	EAG	4.00	TWE(15.00)	2.00	1.00	2.28	हरिवंश पुर	431
PR	FAIZABAD 32	EAG	20.00	TW(55.00),TWE(100.00)	50.00	78.00	20.76	मंगारी	432
KR	FAIZABAD 33	EAG	5.00	TWE(50.00)	23.00	5.00	16.96	प्रतापपुर उर्फ बरहुपुर	433
KR	FAIZABAD 34	EAG	8.00	TWE(37.00)	20.00	19.00	39.84	कुरेभारी	434
KR	FAIZABAD 25	EAG	16.00	TWE(248.00)	163.00	11.00	44.42	भैरोपुर टिकरा	435
KR	FAIZABAD 25	ED,EAG	2.00	TW(40.00),TWE(50.00)	63.00	0.00	8.50	बोदहरी	436
KR	FAIZABAD 32	EAG	21.00	TW(44.00),TWE(100.00)	203.00	4.00	21.77	मऊ	437
KR	FAIZABAD 32	ED,EAG	3.00	TW(24.00),TWE(100.00)	71.00	3.00	42.22	नुआवाबेदर	438
PR	FAIZABAD 30	EAG	10.00	TW(46.00),TWE(100.00)	112.00	1.00	46.05	[illegible]	439
KR	FAIZABAD 32	EAG	12.00	TWE(49.00)	46.00	9.00	22.81	रतनपुर तेंदुआ	440

443	Sarsawan	115.34	491 (82)	P(1)	CHW(1)	W,TK,HP	PO	-(-5)	-(-5)
444	Newna Paschim	116.96	498 (86)	-(-5)	CHW(1)	W,TK,HP	-(-5)	-(-5)	-(-5)
446	Khiddarpur	322.55	1976 (350)	P(1)	CHW(1)	W,HP	-(-5)	-(-5)	BS
447	Benipur	113.72	722 (136)	P(1)	CHW(1)	W,HP	PO	-(-5)	-(-5)
449	Bharau Khata	92.68	1213 (206)	P(1),M(1)	CHW(1)	W,HP	-(-5)	TUE,SAT	BS
450	Paroma	291.79	2102 (346)	P(1)	CHW(1)	W,HP	PO	-(-5)	BSRS
451	Manjha Sonaura	208.83	957 (149)	P(1)	CHW(1)	W,HP	-(-5)	-(-5)	-(-5)
453	Bainti Kala	499.80	3278 (625)	P(2)	FPC(1),CHW(1)	W,HP	PO	-(5-10)	-(5-10)
454	Churechandauli	295.03	3028 (518)	P(1)	PHS(1),CHW(1)	W,HP	PTO	TUE,SAT	BSRS
455	Radhauli Paschim Pali	204.37	1273 (207)	P(1),M(1),O(1)	MWC(1),CHW(1)	W,HP	-(-5)	-(-5)	BS
456	Pali Purb	233.11	1179 (198)	P(1)	CHW(1),O(1)	W,HP	-(-5)	-(-5)	-(-5)
	Total :	19514.27	123452 20941	P(80),M(14) H(2),PUC(2) AC(2),O(5)	H(5),MCW(7) MH(2),CWC(3) HC(1),PHS(2) D(2),FPC(2) RP(6),CHW(135) O(7)				

11	12	13	14	15	16	17	18	2	1
KR	FAIZABAD 38	EAG	-	TW(23.00)	15.00	5.00	5.56	बरौली	441
PR	FAIZABAD 39	ED,EAG		TW(1.00),TWE(70.00)	71.00	11.00	12.20	रसूलपुर आ.सुल्तानपुर	11
KR	FAIZABAD 38	ED,EAG	1.00	TW(25.00),TWE(20.00)	48.00	13.00	8.34	सरसवां	443
KR	FAIZABAD 38	ED,EAG	-	TW(40.00),TWE(25.00)	25.00	13.00	13.96	न्यूना पश्चिम	444
KR	FAIZABAD 38	ED,EAG	-	TW(41.00),TWE(15.00)	22.00	16.00	28.03	न्यूना पूरब	445
PR,KR	FAIZABAD 30	ED,EAG	19.00	TW(100.00),TWE(96.00)	33.00	65.00	9.55	खिदरपुर	446
PR	FAIZABAD 37	EAG	1.00	TW(20.00),TWE(50.00)	23.00	13.00	6.72	बेनीपुर	447
KR	FAIZABAD 37	EAG	1.00	TW(50.00),TWE(42.00)	38.00	7.00	20.24	जमोली खुर्द	448
PR	FAIZABAD 30	ED,EAG	3.00	TW(25.00),TWE(30.00)	9.00	8.00	17.68	भरऊ खाता	449
PR	FAIZABAD 30	ED,EAG	2.00	TW(145.00)	68.00	62.00	14.79	परोमा	450
PR,KR	FAIZABAD 28	EAG	-	TW(70.00),TWE(60.00)	47.00	28.00	3.83	मांझा सोनौरा	451
PR	FAIZABAD 38	ED,EAG	3.00	TW(47.00),TWE(30.00)	4.00	15.00	11.89	अहिरानीगोपालपुर	452
PR	FAIZABAD 39	ED,EAG	-	TW(200.00),TWE(90.00)	77.00	78.00	54.80	बैंती कलां	453
PR	FAIZABAD 36	ED,EAG	3.00	TW(148.00),TWE(80.00)	4.00	16.00	44.03	चौरेचंदौली	454
KR	FAIZABAD 38	ED,EAG	-	TW(85.00),TWE(45.00)	24.00	14.00	36.37	रन्डौली पश्चिम पाली	455
KR	FAIZABAD 37	EAG	6.00	TW(82.00),TWE(45.00)	60.00	18.00	22.11	पाली पूरब	456
योग :			497.10	GC(444.02),W(79.79) WE(42.00),TW(4102.54) TWE(5910.08),TK(9.00) O(179.00)	4443.70	1871.07	1935.64		

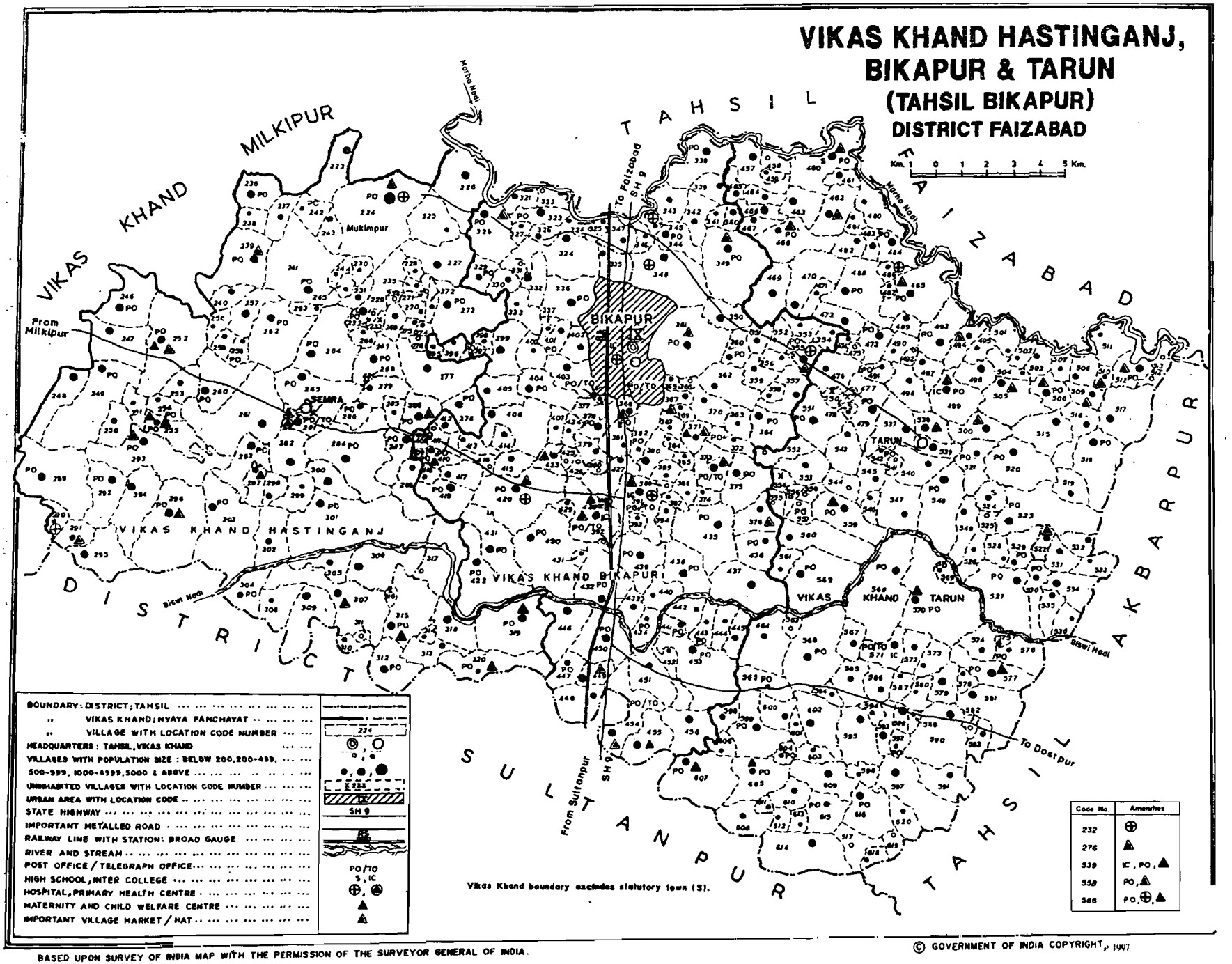

BASED UPON SURVEY OF INDIA MAP WITH THE PERMISSION OF THE SURVEYOR GENERAL OF INDIA.

© GOVERNMENT OF INDIA COPYRIGHT, 1997

District Name : Faizabad

ग्राम में उपलब्ध जन सविधायें - [यदि ग्राम में सविधा उपलब्ध नहीं है तो डैश (-) लगाने के बाद ग्राम से जितनी दूरी पर सविधायें उपलब्ध है वह दूरी मोटे तौर पर इस प्रकार कोष्ठकों -5 कि.मी., 5-10 कि.मी. एवं 10+ कि.मी. की सामान्य श्रेणियों में दी गयी है]
Amenities Available - [If not available within the village, a dash (-) has been shown in the column and next to it, in brackets, the distance in broad ranges viz. -5 Kms., 5-10 Kms. and 10+ Kms. of the nearest place where the facility is available has been given.]

लोकेशन कोड नं. Location Code No.	ग्राम का नाम Name of Village	ग्राम का कुल क्षेत्रफल (हेक्टेयर में) Total area of the village (in Hectares)	कुल जनसंख्या एवं परिवारों की संख्या Total population and number of households	शैक्षणिक Educational	चिकित्सा सम्बन्धी Medical	पीने का पानी (पीने योग्य) Drinking Water (Potable)	डाक और तार Post and Telegraph	बाजार/हाट का दिन/के दिन यदि कोई हो Day(s) of market/hat, if any	संचार व्यवस्था (बस स्टाप, रेलवे स्टेशन, जल मार्ग Communications (Bus stop, Railway station, Water way)
1	2	3	4	5	6	7	8	9	10
C.D. Block :- Tarun						Tahsil :- Bikapur			
457	Tardih	215.71	1119 (217)	P(1)	-(5-10)	W,TW,HP	-(-5)	-(-5)	-(5-10)
458	Pauhan	52.21	44 (6)	(-5)	-(10+)	W,TW,HP	(10+)	-(-5)	-(>10)
459	Devapatti	27.52	259 (39)	-(-5)	-(10+)	W,HP	-(-5)	-(-5)	-(>10)
460	Gayaspur	403.89	2912 (503)	P(1),M(1),H(1)	-(10+)	W,HP	PO	TUE,FRI	-(>10)
461	Dilippur	82.96	687 (116)	P(1)	-(10+)	TW	-(-5)	-(-5)	-(>10)
462	Mahrai Mohammadpur	227.85	1612 (267)	P(1),M(1)	-(-5)	TW	-(-5)	TUE,SAT	BSRS
463	Gaura	153.79	1049 (180)	P(1)	-(-5)	W,HP	-(-5)	-(-5)	-(5-10)
464	Ramdaspur	74.06	807 (142)	P(1)	-(-5)	W,HP	-(-5)	-(-5)	-(5-10)
465	Ichhauri	68.39	575 (104)	-(-5)	-(-5)	W,HP	-(-5)	-(-5)	-(5-10)
466	Chaksenpur	83.77	1011 (163)	P(1)	-(-5)	W,HP	-(-5)	-(-5)	-(5-10)
467	Nayanpur	72.44	594 (92)	P(1)	-(-5)	W,HP	-(-5)	-(-5)	-(5-10)
468	Majhauli Kishundaspur	238.37	792 (133)	P(1)	-(-5)	W,HP	PO	DAILY	-(5-10)

ग्राम निर्देशिका
VILLAGE DIRECTORY
भूमि प्रयोग
LAND USE

125

जिले का नाम : फैजाबाद

भूमि प्रयोग Land Use
(अर्थात् भूमि के पृथक - पृथक वर्गों के अन्तर्गत क्षेत्रफल - हेक्टेयर में दशमलव के दो निकटतम अंकों में परिवर्तित)
(i.e. area under different type of land use in hectares rounded upto two decimal places)

ग्राम तक पहुँचने का मार्ग	निकटतम कस्बा और उसकी दूरी (कि.मी. में)	बिजली की आपूर्ति	वन	स्रोत द्वारा सिंचित	असिंचित	कृषि योग्य बंजर भूमि (गोचर तथा उपवन सहित)	कृषि के लिये अनुपलब्ध क्षेत्र	ग्राम का नाम	लोकेशन कोड नं.
Approach to village	Nearest Town and distance (in Kms.)	Power supply	Forest	Irrigated (by source)	Unirrigated	Culturable waste (including gaucher and groves)	Area not available for cultivation	Name of Village	Location code No.
11	12	13	14	15	16	17	18	2	1
विकास खण्ड :-	तरुन					तहसील :-	बीकापुर		
KR	BIKAPUR 10	EAG	-	TWE(140.00)	0.00	9.00	66.71	तारडीह	457
KR	BIKAPUR 11	EAG	1.00	TWE(32.00)	0.00	3.00	16.21	पौहान	458
KR	BIKAPUR 11	EAG	1.00	TWE(20.00)	0.00	1.00	5.52	देवापट्टी	459
PR	BIKAPUR 13	ED,EAG	8.61	TW(80.00),TWE(109.50)	29.37	68.46	107.95	गयासपुर	460
KR	BIKAPUR 12	ED,EAG	2.00	TW(10.00),TWE(41.00)	7.00	16.00	6.96	दिलीपपुर	461
KR	BIKAPUR 13	ED,EAG	3.20	TWE(146.40)	25.10	21.86	31.29	महराई मो. पुर	462
KR	BIKAPUR 10	ED,EAG	4.00	TW(10.00),TWE(72.00)	36.00	11.00	20.79	गौरा	463
KR	BIKAPUR 10	ED,EAG	-	TWE(34.00)	11.00	15.00	14.06	रामदासपुर	464
KR	BIKAPUR 10	ED,EAG	-	TWE(41.00)	0.00	9.00	18.39	इछौरी	465
KR	BIKAPUR 10	ED,EAG	-	TWE(36.00)	20.00	11.00	16.77	चकसेनपुर	466
KR	BIKAPUR 10	ED,EAG	-	TWE(41.00)	12.00	18.00	1.44	नयनपुर	467
KR	BIKAPUR 10	EAG,ED	-	TWE(172.00)	17.00	36.00	13.37	मझौली किशुनदासपुर	468

1	2	3	4	5	6	7	8	9	10
469	Kanakpur Jagirdar	249.58	1285 (220)	P(1)	-(5-10)	T,W,HP	-(-5)	-(-5)	-(5-10)
470	Vijaypurshajahara	284.91	1621 (292)	P(1)	-(5-10)	T,TW	-(-5)	-(-5)	-(-5)
471	Naharpur	95.51	468 (72)	-(-5)	-(5-10)	W,HP	-(-5)	-(-5)	-(-5)
472	Mahan Mau	202.35	1107 (159)	P(1)	-(5-10)	W,HP	-(-5)	-(-5)	-(-5)
473	Keshruwa Bujurg	166.33	1021 (179)	P(1),M(1)	-(5-10)	W,HP	PO	-(-5)	-(-5)
474	Umapurbad Farosha	38.45	244 (32)	-(-5)	-(5-10)	T,W,HP	-(-5)	-(-5)	-(-5)
475	Jagdishpur Urf Patha	21.04	154 (26)	-(-5)	-(5-10)	T,W,HP	-(-5)	-(-5)	-(-5)
476	Ucha Gaon	214.90	840 (138)	P(1)	-(-5)	T,W,HP	-(-5)	-(-5)	-(-5)
477	Chaksulempur	15.38	----------	U N - I N H A B I T E D	----------	गैर आबाद	----------		
478	Madhu Sudanpur	31.16	329 (58)	P(1),H(1)	RP(1)	T,W,HP	-(-5)	-(-5)	-(-5)
479	Netwarichaturpur	256.98	1493 (270)	P(1),AC(1)	-(-5)	W,HP	PO	-(-5)	BS
480	Chandpur Mu Ghutikar	58.28	396 (74)	-(-5)	-(-5)	W,HP	-(5-10)	-(5-10)	-(5-10)
481	Islampur	45.33	316 (50)	-(-5)	-(-5)	T,W,HP	-(-5)	-(-5)	-(-5)
482	Nagpali	150.95	819 (142)	P(1),AC(1)	-(-5)	W,HP	-(-5)	-(-5)	-(-5)
483	Dharampur Mughuritik	78.11	581 (113)	P(1)	-(-5)	W,HP	-(-5)	-(-5)	-(-5)
484	Ghuritikar	357.75	1653 (318)	P(1),AC(1)	-(5-10)	W,HP	PO	-(5-10)	-(5-10)
485	Khemipur Nichiyawah	394.18	2350 (373)	P(1)	-(-5)	W,HP	PO	THU	-(-5)
486	Dandu Pur	62.73	384 (62)	-(-5)	H(1)	W,HP	-(-5)	-(-5)	-(-5)

11	12	13	14	15	16	17	18	2	1
KR	BIKAPUR 9	ED,EAG	10.63	TW(30.90),TWE(105.00)	42.00	6.83	44.32	कनकपुर सगरौली	469
PR	BIKAPUR 13	ED,EAG	-	TW(10.00),TWE(240.00)	20.00	8.00	6.91	वियपुर सजहरा	470
KR	BIKAPUR 10	ED,EAG	-	TWE(57.00)	24.00	8.00	6.51	नाहरपुर	471
KR	BIKAPUR 12	ED,EAG	-	TW(10.00),TWE(150.00)	10.00	12.00	20.35	माहनपुर	472
PR	BIKAPUR 12	ED,EAG	3.14	TWE(105.15)	31.00	18.54	8.50	केशरुवा बुजुर्ग	473
KR	BIKAPUR 13	ED,EAG	-	TWE(21.50)	11.00	1.50	4.48	उमापुर बादफरोसा	474
KR	BIKAPUR 14	ED,EAG	1.75	TWE(14.00)	1.50	1.12	2.67	जगदीशपुर उर्फ पाठकपुर	475
KR	BIKAPUR 14	ED,EAG	4.18	TWE(130.85),TK(1.00)	32.50	20.84	25.53	ऊँच गाँव	476
KR	BIKAPUR 14	-	-	TW(12.47)	0.00	0.00	2.91	चकसुलेमपुर	477
KR	BIKAPUR 12	ED,EAG	-	TW(2.00),TWE(20.00)	0.00	0.00	9.16	मधुसूदनपुर	478
PR	BIKAPUR 15	ED,EAG	1.50	TWE(194.39)	21.31	3.50	36.28	नेतवारीचतुरपुर	479
KR	BIKAPUR 13	-	2.00	TW(42.00)	0.00	10.00	4.28	चांदपुर मू घुटीकर	480
KR	BIKAPUR 10	ED,EAG,EO	-	TWE(25.00)	2.50	2.52	15.31	इस्लामपुर	481
KR	BIKAPUR 8	EAG	5.00	TWE(85.00)	22.00	8.00	30.95	नागपाली	482
KR	BIKAPUR 8	EAG	5.00	TWE(40.00)	15.00	4.00	14.11	धरमपुर मू.घुरीटोकर	483
KR	BIKAPUR 12	ED,EAG,EO	32.00	TW(10.00),TWE(200.00)	85.00	6.00	24.75	घुरीटोकर	484
PR	BIKAPUR 10	ED,EAG,EO EA	22.50	TW(5.50),TWE(215.00)	27.00	26.00	98.18	खेमीपुर निधियावां	485
KR	BIKAPUR 11	EAG	2.00	TWE(25.00)	6.00	13.00	16.73	दांदूपुर	486

1	2	3	4	5	6	7	8	9	10
487	Arawasi	22.26	329 (51)	-(-5)	-(-5)	T,W,HP	-(-5)	-(-5)	-(-5)
488	Parawa Mahola	382.80	1974 (291)	P(1),M(1),AC(1)	-(-5)	W,HP	PO	-(-5)	-(-5)
489	Parmanandapur	75.68	512 (80)	-(-5)	-(5-10)	T,W,HP	-(-5)	-(-5)	-(-5)
490	Purshottampur	70.42	402 (78)	P(1),AC(1)	-(5-10)	T,W,HP	-(5-10)	-(-5)	-(5-10)
491	Kadipur	84.58	377 (68)	-(-5)	-(5-10)	T,W	PO	-(-5)	-(-5)
492	Chak Motbidpur	53.83	200 (38)	-(-5)	-(5-10)	T,W,HP	-(-5)	-(-5)	-(5-10)
493	Kakauli	281.67	1762 (288)	P(1)	-(-5)	W,HP	PO	-(-5)	-(-5)
494	Baharpur	144.07	819 (124)	P(1)	-(-5)	W,HP	-(-5)	TUE,FRI	-(-5)
495	Pithapur	83.77	349 (46)	-(-5)	-(-5)	W,HP	-(-5)	-(-5)	-(-5)
496	Nasaratpur	148.12	1117 (174)	P(1)	-(-5)	W,HP	-(-5)	-(-5)	-(-5)
497	Balapur	98.75	596 (131)	-(-5)	-(5-10)	W,HP	-(5-10)	-(-5)	-(-5)
498	Phakhatpur	191.83	834 (148)	P(1)	-(-5)	W,HP	-(-5)	-(-5)	-(-5)
499	Jaysinghmau	254.15	1584 (301)	P(2),M(1),PUC(1)	-(-5)	W,HP	PO	DAILY	BS
500	Ballikripalpur	186.97	1018 (148)	P(1)	-(-5)	W,HP	-(-5)	WED,SUN	-(-5)
501	Gangapur Mu.Tikri	45.73	378 (75)	P(1)	-(5-10)	W,HP	-(-5)	-(5-10)	-(5-10)
502	Dariyapur	72.04	325 (70)	P(1)	-(5-10)	HP	-(-5)	-(-5)	-(5-10)
503	Daudaha	97.94	986 (189)	P(1)	-(5-10)	HP	-(-5)	-(-5)	-(5-10)
504	Kaharpur	107.65	355 (66)	P(1)	-(5-10)	HP	-(-5)	-(-5)	-(5-10)

11	12	13	14	15	16	17	18	2	1
KR	BIKAPUR 10	EAG	-	TWE(16.95)	0.00	0.62	4.69	अरुवांवा	487
PR	BIKAPUR 11	ED,EAG,EO EA	14.00	TW(10.00),TWE(270.00)	20.20	40.10	28.55	परसावा महोबा	488
KR	BIKAPUR 13	EAG	2.50	TWE(60.54)	5.00	3.67	3.97	परमानन्दपुर	489
KR	GOSAIGANJ 10	EAG	-	TWE(35.65)	6.00	17.06	11.71	पुरषोत्तमपुर	490
KR	GOSAIGANJ 9	ED,EAG,EO EA	4.25	TWE(64.65)	10.00	0.00	5.68	कादीपुर	491
KR	GOSAIGANJ 10	ED,EAG,EO EA	-	TWE(44.00)	0.00	1.50	8.33	चक मोदिलपुर	492
PR	GOSAIGANJ 16	EAG	1.00	TWE(186.00)	68.00	10.00	16.67	ककोली	493
PR	GOSAIGANJ 16	EAG	1.50	TWE(71.00)	60.50	8.00	3.07	बाहरपुर	494
KR	GOSAIGANJ 16	-	0.15	TWE(51.00)	13.00	2.00	17.62	पिथापुर	495
KR	GOSAIGANJ 16	EAG	1.00	TWE(60.00)	40.00	16.00	31.12	नसरतपुर	496
KR	GOSAIGANJ 20	EAG	0.50	TWE(49.00)	30.00	3.00	16.25	बालापुर	497
KR	GOSAIGANJ 20	EAG	2.00	TW(40.00),TWE(105.00)	39.00	0.50	5.33	फखरपुर	498
PR	GOSAIGANJ 12	EAG	-	TWE(148.00)	40.00	28.00	38.15	जयसिंहमऊ	499
PR	GOSAIGANJ 12	EAG	-	TW(10.00),TWE(130.00)	30.00	3.00	13.97	बल्ली कृपालपुर	500
KR	GOSAIGANJ 10	EAG	-	TWE(20.00),O(4.00)	20.00	1.00	0.71	गंगापुर भूटिकरी	501
KR	GOSAIGANJ 10	EAG	-	TWE(40.00)	20.00	1.00	11.04	दरियापुर	502
KR	GOSAIGANJ 10	EAG	2.00	TWE(44.00)	16.00	12.00	23.94	दौदहा	503
KR	GOSAIGANJ 10	EAG		TW(20.00),TWE(60.00)	10.00	4.00	14.65	कोलापुर	504

505	Kalyanpurchhitauni		284.91	1708 (330)	P(2)	-(5-10)	W,HP	-(-5)	MON,WED	-(5-10)
506	Tikri		115.34	1277 (195)	P(1),M(1)	(5-10)	W,HP	PO	DAIL	(5-10)
507	Sarai Sagar		86.61	438 (69)	-(-5)	-(5-10)	W,HP	-(-5)	-(-5)	-(5-10)
508	Gutauli		117.77	698 (98)	P(1)	-(5-10)	W,HP	-(-5)	-(-5)	-(5-10)
509	Tarapur		99.56	867 (154)	P(1)	-(5-10)	W,HP	-(-5)	TUE,FRI	-(5-10)
510	Gaubaniya		45.33	376 (58)	P(1)	-(5-10)	W,HP	-(-5)	TUE,FRI	-(5-10)
511	Rajaura		238.77	406 (80)	-(-5)	-(5-10)	W,HP	-(-5)	-(-5)	-(5-10)
512	Barchata		152.17	1472 (268)	P(1)	-(5-10)	HP	PO	DAILY	-(5-10)
513	Ugrabhari		84.99	197 (33)	-(-5)	-(-5)	W,HP	-(-5)	-(-5)	-(-5)
514	Devriranjitsingh		40.07	194 (36)	P(1)	-(-5)	W,HP	-(-5)	-(-5)	-(-5)
515	Pichhaura		107.26	1047 (176)	-(-5)	-(-5)	W,HP	-(-5)	-(-5)	-(-5)
516	Bedapur		193.85	993 (164)	P(1)	-(-5)	W,HP	-(-5)	-(-5)	-(-5)
517	Chitawan		323.36	1937 (322)	P(1)	-(5-10)	W,HP	-(-5)	-(-5)	-(5-10)
518	Paliachalpur		345.21	2097 (322)	P(1)	-(-5)	W,HP	PO	-(-5)	-(5-10)
519	Bhaisauli		106.44	612 (95)	P(1)	-(-5)	W,HP	-(-5)	-(-5)	-(-5)
520	Sonauragaupur		443.15	2407 (386)	P(2),M(1)	HC(1),CHW(1)	W,HP	PO	-(-5)	-(-5)
521	Kichhuri Kishundaspu		167.55	804 (146)	P(1)	-(-5)	W,HP	PO	-(-5)	-(-5)
522	Mugispur		58.68	581 (156)	P(1),M(1)	-(5-10)	W,HP	-(-5)	TUE,FRI	BS

11	12	13	14	15	16	17	18	2	1
PR	GOSAIGANJ 10	EAG	-	TW(100.00),TWE(80.00) O(3.00)	0.00	5.00	96.91	कल्यानपुरछतौना	505
PR	GOSAIGANJ 10	EAG	-	TW(30.00),TWE(42.00)	17.00	6.00	50.24	टिकरी	506
KR	GOSAIGANJ 9	EAG	7.00	TW(30.00),TWE(15.00)	25.00	3.00	6.61	सराय सागर	507
KR	GOSAIGANJ 9	EAG	-	TW(10.00),TWE(30.00)	20.00	5.00	52.77	गुरौली	508
PR	GOSAIGANJ 6	EAG	-	TW(40.00),TWE(30.00)	7.00	1.00	21.56	तारापुर	509
PR	GOSAIGANJ 6	EAG	-	TW(10.00),TWE(22.00)	8.00	1.00	4.33	गौहनिया	510
KR	GOSAIGANJ 6	EAG	33.00	TW(30.00),TWE(82.00)	78.00	6.00	9.77	राजौरा	511
PR	GOSAIGANJ 5	EAG	-	TW(51.00),TWE(36.00)	38.00	1.00	26.17	बरेहटा	512
PR	GOSAIGANJ 4	EAG	-	TWE(48.00)	8.00	2.00	26.99	उगराभारी	513
PR	GOSAIGANJ 4	EAG	-	TWE(24.00),O(1.00)	9.00	3.50	2.57	देवरीरंजीतसिंह	514
PR	GOSAIGANJ 10	EAG	-	TW(10.00),TWE(90.00)	2.30	1.20	3.76	पिछौरा	515
PR	GOSAIGANJ 9	EAG	-	TWE(95.00)	40.00	18.00	40.85	बेदापुर	516
PR	GOSAIGANJ 8	EAG	-	TW(5.00),TWE(220.00)	60.00	0.00	38.36	चितावां	517
KR	GOSAIGANJ 9	EAG	-	TW(10.00),TWE(195.00)	60.00	22.00	58.21	पालीअचलपुर	518
KR	GOSAIGANJ 10	EAG	-	TW(15.00),TWE(70.00)	71.00	0.00	0.44	भैरौली	519
KR	GOSAIGANJ 10	EAG	-	TW(5.00),TWE(205.00)	139.00	3.00	91.15	सोनौरागऊपुर	520
KR	GOSAIGANJ 11	EAG	-	TW(80.00)	34.00	11.00	42.55	किछुरी किशुनदासपुर	521
PR	GOSAIGANJ 10	EAG,EAG,EO		TWE(40.00)	5.00	0.00	11.60	गृगौरागपुर	522

[illegible]	[illegible]	519.83	2316 (391)	P(1),M(1)	-(5-10)	W,HP	PO	-(-5)	-(-5)
[illegible]	Sarai Sheikh Mahmood	99.51	519 (84)	M(1)	-(5-10)	W	(5-10)	(5-10)	-(5-10)
525	Bibipur	53.42	117 (16)	P(1)	-(5-10)	HP	-(-5)	-(5-10)	-(5-10)
526	Fakira	99.15	450 (88)	-(-5)	-(5-10)	HP	-(5-10)	(5-10)	-(5-10)
527	Madarkhurd	406.32	1588 (255)	P(1)	-(5-10)	HP	PO	-(-5)	-(-5)
528	Sarairaghunath	80.54	433 (71)	-(-5)	-(5-10)	HP	-(5-10)	-(-5)	-(-5)
529	Yadav Pur	148.12	813 (128)	-(-5)	-(5-10)	HP	PO	-(-5)	-(-5)
530	Dostgram Pur	140.43	962 (154)	-(-5)	-(5-10)	HP	PO	-(-5)	-(-5)
531	Husainpur	119.79	936 (146)	-(-5)	-(5-10)	HP	-(-5)	-(-5)	-(-5)
532	Dhaurharakuti	76.49	529 (98)	-(-5)	-(5-10)	HP	-(-5)	-(-5)	-(-5)
533	Ahirauli	81.75	318 (36)	-(-5)	-(5-10)	HP	-(-5)	-(-5)	-(-5)
534	Odirathnath Pur	183.73	1094 (149)	P(1)	-(-5)	HP	-(-5)	-(-5)	-(-5)
535	Nayaj Pur	112.51	826 (122)	-(-5)	-(-5)	HP	-(-5)	-(-5)	-(-5)
536	Sirsa	54.63	295 (51)	P(1)	-(-5)	HP	-(-5)	-(-5)	-(-5)
537	Paragarib Shan	268.72	1366 (240)	P(1)	-(-5)	W,HP	-(-5)	-(-5)	-(-5)
538	Narainpur	135.98	1073 (188)	-(-5)	-(-5)	W,HP	-(-5)	WED,SAT SUN	-(-5)
539	Tarun	144.07	1340 (237)	P(1),PUC(1)	FPC(1),CHW(1)	W,HP	PO	TUE,WED	BS
540	Sarai Sheikhmahmood	145.79	853 (173)	P(1)	-(-5)	W,HP	-(-5)	-(-5)	-(-5)

11	12	13	14	15	16	17	18	2	1
PR	GOSAIGANJ 11	ED,EAG,SO	-	TW(70.00),TWE(310.00)	65.00	0.00	73.83	फतेहपुर कमासिन	523
PR	GOSAIGANJ 11	EAG	-	TWE(56.00)	10.00	2.00	27.51	करनपुर मु. गरीबशाहपुर	524
PR,KR	GOSAIGANJ 16	EAG	-	TW(2.00),TWE(40.00)	0.00	4.00	7.42	बीबीपुर	525
PR,KR	GOSAIGANJ 10	EAG	-	TW(4.00),TWE(42.00)	16.00	19.00	18.15	पड़ेरा	526
PR,KR	GOSAIGANJ 13	EAG	-	TW(20.00),TWE(202.40)	87.00	48.00	48.92	मदारखुर्द	527
KR	GOSAIGANJ 15	EAG	-	TW(2.00),TWE(50.00)	8.50	4.00	16.04	सरायरघुनाथ	528
KR	GOSAIGANJ 12	EAG	-	TWE(80.00)	16.00	4.00	48.12	यादवपुर	529
PR,KR	GOSAIGANJ 12	EAG	3.00	TW(11.00),TWE(70.00)	25.00	8.00	23.43	दोस्तग्रामपुर	530
PR,KR	GOSAIGANJ 12	EAG	-	TWE(94.00)	0.00	25.00	0.79	हुसैनपुर	531
PR,KR	GOSAIGANJ 11	EAG	-	TWE(33.00)	0.00	2.00	41.49	धौरहराकुट्टी	532
PR,KR	GOSAIGANJ 12	EAG	-	TWE(32.00)	0.00	3.00	46.75	अहिरौली	533
PR,KR	GOSAIGANJ 14	EAG	1.00	TW(10.00),TWE(75.00)	37.00	15.50	45.23	ओदीरथनाथपुर	534
PR,KR	GOSAIGANJ 14	EAG	10.00	TWE(76.00)	0.00	12.75	13.76	नियाजपुर	535
PR	GOSAIGANJ 12	EAG	4.00	TWE(40.00)	0.00	2.50	8.13	सिरसा	536
KR	GOSAIGANJ 13	ED,EAG	-	TW(50.00),TWE(80.00)	50.00	33.00	55.72	पारागरीबशाह	537
KR	GOSAIGANJ 13	ED,EAG	-	TW(30.00),TWE(50.00)	30.00	0.00	25.98	नरायनपुर	538
PR	GOSAIGANJ 14	ED,EAG	-	TW(37.00),TWE(40.00)	0.00	6.00	61.07	दारून	539
PR,KR	GOSAIGANJ 14	ED,EAG	-	TW(10.00),TWE(110.34)	10.00	2.83	12.62	सराय शेखगाहगूद	540

1	2	3	4	5	6	7	8	9	10
542	[illegible]	15.36	74 (11)	-(-5)	-(-5)	W,HP	-(-5)	-(-5)	-(-5)
543	Mahaliya	46.14	224 (37)	-(-5)	-(-5)	W,HP	PO	-(-5)	-(-5)
543	Kakrahi	168.36	754 (134)	P(1)	-(-5)	W,HP	-(-5)	-(-5)	-(-5)
544	Bhagwanpur	51.40	96 (17)	P(1)	-(-5)	W,HP	-(-5)	-(-5)	-(-5)
545	Bara khas	144.88	576 (108)	-(-5)	-(-5)	W,HP	-(-5)	-(-5)	-(-5)
546	Bharampur Mupara Gard	47.35	299 (52)	-(-5)	-(-5)	W,HP	-(-5)	-(-5)	-(-5)
547	Kewlapur Urf Takminp	261.03	1254 (258)	P(1)	-(-5)	W,HP	-(-5)	-(-5)	-(-5)
548	Bela Gara Khas	407.94	1946 (341)	P(1)	-(-5)	W,HP	PO	-(-5)	BS
549	Sahasipur	193.85	990 (143)	-(-5)	-(-5)	W,HP	-(-5)	-(-5)	-(-5)
550	Raswada	42.09	----------	U N - I N H A B I T E D	----------	गैर आबाद	----------		
551	Parawan	343.19	2625 (464)	P(1)	-(5-10)	W,HP	PO	-(-5)	-(-5)
552	Khau Pur	59.49	242 (30)	P(1)	-(5-10)	HP	-(-5)	-(-5)	-(5-10)
553	Charawan	159.86	1291 (241)	P(1)	-(10+)	HP	-(-5)	-(-5)	-(5-10)
554	Muhiunddin Pur	66.56	----------	U N - I N H A B I T E D	----------	गैर आबाद	----------		
555	Samda	50.18	303 (64)	P(1)	-(5-10)	HP	-(-5)	-(-5)	-(>10)
556	Shivram Pur	33.99	180 (31)	-(-5)	-(10+)	HP	-(-5)	-(-5)	-(>10)
557	Gopal Pur	65.16	243 (41)	-(-5)	-(10+)	HP	PO	-(-5)	-(>10)
558	Shahabuddinpur	381.63	191 (47)	P(1)	-(10+)	W,HP	PO	MON,FRI	-(5-10)

11	12	13	14	15	16	17	18	2	1
KR	GOSAIGANJ 13	EAG	-	TWE(7.00)	0.00	0.00	9.38	अवनपुर	541
KR	GOSAIGANJ 13	EAG	-	TWE(38.00)	0.00	0.00	8.14	भटोलिया	542
PR	GOSAIGANJ 14	ED,EAG	2.00	TW(10.00),TWE(110.00)	12.00	2.00	32.36	ककरही	543
PR	GOSAIGANJ 14	ED,EAG	-	TWE(32.00)	16.00	0.00	3.40	भगवानपुर	544
KR	GOSAIGANJ 15	ED,EAG	-	TW(7.00),TWE(83.00)	10.00	20.00	24.88	बारा खास	545
PR	GOSAIGANJ 14	ED,EAG	-	TWE(40.00)	0.00	0.00	7.35	धरमपुर गु. पारा गरीबशाह	546
PR	GOSAIGANJ 15	ED,EAG	-	TW(14.00),TWE(122.00)	70.00	20.00	35.03	केवलापुर उर्फ तकमीनपुर	547
PR	GOSAIGANJ 12	ED,EAG	-	TW(40.00),TWE(192.00)	70.00	20.00	85.94	बेला गारा खास	548
PR	GOSAIGANJ 13	ED,EAG	-	TW(40.00),TWE(140.00)	10.00	1.00	2.85	सहसीपुर	549
KR	GOSAIGANJ 14	-	1.00	TW(28.00)	10.00	0.00	3.09	रसवादा	550
KR	BIKAPUR 12	EAG	1.00	TW(16.00),TWE(210.00)	90.00	6.54	19.65	पराव	551
KR	BIKAPUR 10	EAG	-	TWE(40.00)	10.49	3.00	6.00	खौ पुर	552
PR	BIKAPUR 10	EAG	-	TW(16.00),TWE(140.00)	3.00	0.00	0.86	चराखां	553
KR	BIKAPUR 14	-	-	TW(10.00),TWE(30.00)	24.00	0.00	2.56	मुहिनउद्दीनपुर	554
KR	BIKAPUR 12	EAG	-	TW(9.00),TWE(21.00)	20.00	0.00	0.18	समदा	555
KR	BIKAPUR 12	EAG	-	TW(3.00),TWE(20.00)	10.00	0.00	0.99	शिवरामपुर	556
KR	BIKAPUR 14	EAG		TWE(15.00)	20.00	0.00	0.16	गोपालपुर	557
KR	BIKAPUR 10	EAG	-	TW(100.00),TWE(229.00)	19.00	8.00	25.63	शहाबुउद्दीनपुर	558

[illegible]	[illegible]	48.97	917 (314)	P(1)	-(5-10)	HP	PO	DAILY	(-10)
560	[illegible]	347.23	1170 (208)	P(1)	-(10+)	HP	-(-5)	-(-5)	-(5-10)
561	Semari Balli Pur	84.99	548 (91)	P(1)	-(10+)	HP	-(-5)	-(-5)	-(5-10)
562	Kauto Raghо Pur	505.07	2037 (349)	P(1)	-(10+)	HP	PO	-(-5)	-(5-10)
563	[illegible]	64.80	104 (20)	-(-5)	-(5-10)	W,HP	-(-5)	-(5-10)	-(5-10)
564	Rauhari	339.11	1481 (269)	P(1)	-(5-10)	W,HP	-(-5)	-(5-10)	-(5-10)
565	Sihoriya	167.95	733 (121)	-(-5)	-(5-10)	W,HP	PO	-(5-10)	-(5-10)
566	Thariya Kala	498.19	2855 (530)	P(2)	-(5-10)	W,HP	PO	-(5-10)	-(5-10)
567	Ankari	108.46	546 (92)	P(1)	-(5-10)	W,HP	-(-5)	-(-5)	-(-5)
568	Pachhiyana	711.06	3837 (665)	P(1),M(1)	-(-5)	W,HP	PO	-(-5)	-(-5)
569	Umapur Katholia	49.78	246 (42)	-(-5)	-(-5)	W,HP	PO	-(-5)	-(-5)
570	Jana	755.57	4562 (774)	P(2),M(3)	FPC(1),TB(1),RP(1) CHW(1)	W,HP	PO	WED,THU SAT,SUN	BS
571	Khapra Dih	183.37	1265 (197)	P(2),M(1),PUC(1)	-(-5)	HP	PO,TO	-(-5)	BS
572	Katauna	133.15	857 (153)	P(1)	-(-5)	W,HP	-(-5)	-(-5)	-(-5)
573	Matauna	113.72	291 (52)	-(-5)	-(-5)	W,HP	-(-5)	-(-5)	-(-5)
574	Maihar Kabirpur	148.12	741 (90)	-(-5)	-(5-10)	W,HP	-(5-10)	-(5-10)	-(5-10)
575	Mahadeva	45.33	545 (89)	-(-5)	-(-5)	W,HP	-(-5)	-(-5)	-(-5)
576	Karnai Purmu Bhiti	160.26	317 (45)	-(-5)	-(-5)	W,HP	PO	-(-5)	-(-5)

11	1	13	14	15	16	17	9	2	1
PR	BIKAPUR 13	EAG	-	TWE(25.00)	12.90	10.50	0.57	बेनी गद्दीपुर	559
PR	BIKAPUR 12	EAG	1.00	TW(20.00),TWE(154.00)	68.00	40.00	64.23	रामपुर अहिरौली	560
KR	BIKAPUR 12	EAG	-	TWE(50.00)	24.00	0.99	10.00	सेमारी बल्लीपुर	561
KR	BIKAPUR 12	EAG	-	TW(90.00),TWE(305.00)	82.00	20.00	8.07	कौरो रघोपुर	562
KR	BIKAPUR 12	EAG	1.00	TWE(23.00)	4.00	1.00	5.80	सुखनावा	563
KR	BIKAPUR 12	EAG	-	TW(20.00),TWE(240.00)	19.00	36.00	24.11	रौहारी	564
PR	BIKAPUR 15	EAG	-	TWE(140.00)	5.00	2.00	20.95	सिहोरिया	565
PR	BIKAPUR 16	EAG	-	TW(20.00),TWE(402.00)	21.00	3.00	52.19	थरिया कलां	566
PR,KR	BIKAPUR 15	EAG	-	TWE(70.00)	14.00	13.00	11.46	अकारी	567
PR,KR	BIKAPUR 15	EAG	5.00	TW(50.00),TWE(650.00)	3.00	3.06	0.00	पछियाना	568
PR,KR	BIKAPUR 15	EAG	-	TWE(34.00)	5.00	7.00	3.78	उमापुर कथोलिया	569
PR	BIKAPUR 15	EAG,EA	19.00	TW(50.00),TWE(403.00)	41.00	95.00	147.57	जाना	570
PR	BIKAPUR 17	ED,EAG	-	TW(30.22),TWE(88.00)	12.00	12.24	40.91	खपरा डीह	571
PR,KR	BIKAPUR 17	EAG	-	TW(12.00),TWE(88.00)	2.00	2.24	28.91	कटौना	572
PR,KR	BIKAPUR 17	EAG	-	TWE(91.00)	5.00	5.00	12.72	मटौना	573
KR	GOSAIGANJ 16	EAG	-	TWE(65.95)	31.99	35.61	14.57	मैहर कबीरपुर	574
KR	GOSAIGANJ 16	EAG	1.00	TWE(40.00)	0.00	2.00	2.33	महादेवा	575
KR	GOSAIGANJ 16	EAG	5.00	TWE(100.00)	43.50	5.00	6.76	करनायीपुर मु. भीटी	576

1	2	3	4	5	6	7	8	9	10
577	Kala Lal Khan	91.55	1802 (285)	P(1)	-(-5)	W,HP	PO	DRY	-(-5)
578	Chavee Pur	19.02	203 (40)	-(-5)	-(5-10)	W,HP	-(-5)	-(5-10)	-(5-10)
579	Imliya	129.10	1253 (213)	-(-5)	-(-5)	W,HP	-(-5)	-(-5)	-(-5)
580	Rasulpur	84.18	221 (27)	P(1)	-(5-10)	W,TW,HP	-(5-10)	-(5-10)	BS
581	Malawan	317.71	1765 (301)	P(1)	-(5-10)	W,HP	-(5-10)	-(5-10)	-(5-10)
582	Chaturbhuj Pur	23.88	99 (18)	-(-5)	-(-5)	W,HP	-(-5)	-(-5)	-(-5)
583	Karaundi	87.42	682 (128)	P(1)	-(5-10)	W,HP	-(-5)	-(5-10)	-(5-10)
584	Ramwa Kala	61.51	431 (75)	-(-5)	-(-5)	W,HP	-(-5)	-(-5)	-(>10)
585	Para Ram	195.47	927 (162)	-(-5)	-(-5)	W,HP	-(-5)	-(-5)	-(-5)
586	Manau Pur	141.65	746 (119)	-(-5)	-(-5)	W,HP	-(-5)	-(-5)	-(-5)
587	Khutehna	45.33	321 (66)	-(-5)	-(-5)	W,HP	-(-5)	-(-5)	-(-5)
588	Haidar Ganj	38.45	1702 (296)	P(2),M(1)	H(1),RP(10),CHW(1)	W,HP	PO	DAILY	BS
589	Balram Pur	36.42	406 (72)	P(1)	-(-5)	W,HP	-(-5)	-(-5)	-(-5)
590	Sarai Manodhar	386.08	1651 (288)	-(-5)	-(-5)	W,HP	-(-5)	-(-5)	-(-5)
591	Kuan Dada	196.28	993 (175)	P(1)	-(-5)	W,HP	-(-5)	-(-5)	-(-5)
592	Udayi Pur	59.53	260 (42)	-(-5)	-(-5)	W,HP	PO	-(-5)	-(-5)
593	Purabpatti	121.01	1015 (185)	P(1),M(1)	-(-5)	W,HP	-(-5)	-(-5)	-(-5)
594	Dariwan	55.04	436 (80)	-(-5)	-(-5)	W,HP	-(-5)	-(-5)	-(-5)

11	12	13	14	15	16	17	18		1
PR	GOSAIGANJ 16	EA	4.00	TW(25.00),TWE(175.00)	0.00	2.00	48.55	केला लाल खान	577
PR,KR	GOSAIGANJ 15	EAG	1.00	TWE(10.00)	1.50	0.00	6.52	चौबेपुर	578
PR,KR	GOSAIGANJ 16	EAG	-	TW(12.00),TWE(48.00)	5.00	7.00	57.10	इमलिया	579
PR	AKAIZABAD 47	ED	-	TWE(64.18)	6.00	7.50	6.50	रसूलपुर	580
KR	GOSAIGANJ 17	EAG	-	W(197.00),TW(50.00)	7.00	15.00	53.71	मलावन	581
KR	GOSAIGANJ 16	EAG	1.00	TWE(20.00)	0.00	1.00	1.88	चतुरभुज पुर	582
KR	GOSAIGANJ 17	EAG	1.00	TW(16.00),TWE(41.00)	20.00	0.00	9.42	करौंदी	583
PR	BIKAPUR 20	EAG	-	TWE(51.00)	2.00	0.00	8.51	रमवा कलां	584
PR	BIKAPUR 20	EAG	-	TW(20.00),TWE(112.00)	10.00	5.00	48.47	पारा राम	585
PR	BIKAPUR 20	EAG	-	TW(14.00),TWE(86.12)	0.00	2.00	39.53	मनऊपुर	586
KR	BIKAPUR 20	ED,EAG	2.86	TWE(28.35)	0.00	2.50	11.62	खुटेहना	587
PR	BIKAPUR 20	ED,EAG	-	TWE(29.00)	0.00	5.00	4.45	हैदरगंज	588
KR	BIKAPUR 20	EAG	2.00	TWE(26.00)	0.00	3.00	5.42	बलरापुर	589
PR,KR	BIKAPUR 21	EAG	-	TW(50.00),TWE(219.00)	0.00	20.00	97.08	सराय मनोधर	590
KR	BIKAPUR 22	EAG	-	TW(30.00),TWE(100.96)	15.00	25.00	25.32	कूंवा डांडा	591
KR	BIKAPUR 21	EAG	-	TWE(40.00)	5.00	7.00	7.50	उदयीपुर	592
PR	BIKAPUR 20	EAG	-	TWE(100.00)	5.00	4.00	12.01	पूरबपट्टी	593
PR,KR	BIKAPUR 19	EAG	-	TWE(38.00)	0.00	9.00	8.04	दसलाबन	594

1	2	3	4	5	6	7	8	9	10
[illegible]	Chandan		229.87	1328 (208)	P(1)	-(-5)	W,HP	-(-5)	-(-5)	-(-5)
596	Khondapur		82.15	394 (69)	-(-5)	-(-5)	W,HP	-(-5)	-(-5)	-(-5)
597	Sohipur		448.00	1950 (383)	P(1)	-(-5)	W,HP	-(-5)	(-5)	-(-5)
598	Gothaura	T	909.67	539 (76)	P(1)	-(5-10)	W,HP	-(-5)	-(5-10)	BS
599	Jajwara	T	287.34	1510 (252)	P(1),M(1)	-(5-10)	W,HP	PO	-(5-10)	-(5-10)
600	Baisu Pali	T	132.34	617 (124)	P(1)	-(5-10)	W,HP	-(-5)	-(5-10)	-(5-10)
601	Katak Makdoom Pur	T	78.11	372 (56)	-(-5)	-(-5)	W,HP	-(-5)	-(-5)	-(-5)
602	Gauhani Khurd	T	284.50	1132 (255)	-(-5)	-(-5)	W,HP	-(-5)	-(-5)	-(-5)
603	Gauhani Kala	T	59.49	280 (43)	-(-5)	-(-5)	W,HP	-(-5)	-(-5)	-(-5)
604	Arsau	T	53.42	357 (61)	P(1),M(1)	-(-5)	W,HP	PO	-(-5)	-(-5)
605	Para Hathigo	T	318.90	979 (182)	P(2)	MWC(1)	W,HP	PO	-(5-10)	-(5-10)
606	Bela Chaksiram	T	73.25	226 (43)	-(-5)	-(5-10)	W,HP	-(-5)	-(5-10)	-(5-10)
607	Hathigo	T	386.49	2679 (486)	P(1),M(1)	-(5-10)	W,HP	PO	MON,FRI	-(5-10)
608	Sabar Dhir	T	137.60	786 (131)	P(1)	-(5-10)	W,HP	-(-5)	-(5-10)	-(5-10)
609	Garauli	T	273.98	1093 (185)	P(1)	-(5-10)	W,HP	-(-5)	-(5-10)	-(5-10)
610	Rampur Pratap Khas	T	121.00	829 (152)	-(-5)	-(5-10)	W,HP	-(-5)	-(5-10)	-(5-10)
611	Areyasi		33.19	268 (47)	P(1),M(1)	-(5-10)	W,HP	-(-5)	-(5-10)	-(5-10)
612	Sarai Gautam	T	56.25	319 (56)	P(1)	CHW(1)	W,HP	-(-5)	-(5-10)	-(5-10)

11	1.	13	14	15	16	17	18		1
PR,KR	BIKAPUR 18	EAG	2.00	TW(50.00),TWE(124.00)	2.00	10.00	41.87	धमहर	595
KR	BIKAPUR 18	EAG	1.91	TW(10.00),TWE(55.00)	0.00	4.00	7.15	ग्वींदपुर	596
KR	BIKAPUR 18	EAG	10.00	TW(24.00),TWE(376.00)	10.00	18.00	10.00	सीहोपुर	597
PR,KR	BIKAPUR 20	EAG	-	TW(200.00),TWE(588.00)	4.00	17.67	100.00	गोढ़ौरा	598
KR	BIKAPUR 20	EAG	-	TWE(250.00)	10.00	20.34	7.00	जजवारा	599
KR	BIKAPUR 20	EAG	-	TW(20.00),TWE(80.00)	17.00	5.00	10.34	बैसू पाली	600
PR	BIKAPUR 21	EAG	-	TWE(57.00)	0.00	8.00	13.11	कटका मकदूमपुर	601
PR	BIKAPUR 20	EAG	1.00	TW(10.00),TWE(226.00)	17.00	2.00	28.50	गौहानी खुर्द	602
KR	BIKAPUR 21	EAG	2.00	TWE(50.00)	5.00	1.00	1.49	गौहानी कलां	603
PR	BIKAPUR 21	EAG	1.00	TWE(40.00)	3.00	3.00	6.42	अरसऊ	604
PR	BIKAPUR 21	EAG	1.00	TWE(285.00)	20.00	2.00	10.90	पारा हथिगो	605
PR	BIKAPUR 21	EAG	-	TWE(56.00)	0.00	3.00	14.25	बेला चकसीराम	606
PR	BIKAPUR 21	EAG	-	TW(30.00),TWE(279.29)	19.79	27.46	29.95	हथिगो	607
KR	BIKAPUR 27	EAG	-	TW(10.00),TWE(100.00)	20.00	2.00	5.60	सबर धीर	608
KR	BIKAPUR 24	EAG	-	TW(16.00),TWE(200.00)	23.00	2.00	32.98	गरौली	609
KR	BIKAPUR 24	EAG	6.00	TWE(103.00)	11.00	0.00	1.00	रामपुर प्रताप खास	610
KR	BIKAPUR 23	EAG	2.00	TWE(20.00)	0.00	1.00	10.19	अरियसी	611
KR	BIKAPUR 22	EAG	1.00	TWE(25.00)	11.00	7.00	12.25	सराय गौतम	612

1	3	4	5	6	7	8	9	10
613 Pure Manohar	45.73	342 (59)	-(-5)	-(5-10)	W,HP	-(5-10)	-(5-10)	-(5-10)
614 Bhopa Duhiya	364.63	1587 (276)	-(-5)	-(5-10)	W,HP	-(5-10)	-(5-10)	-(5-10)
615 Panch Gawan	185.76	945 (158)	-(-5)	-(5-10)	W,HP	PO	(5-10)	(5-10)
616 Bela	261.03	1446 (268)	P(1)	-(5-10)	W,HP	PO	-(5-10)	-(5-10)
617 Rakhamma	137.19	188 (48)	P(1)	-(5-10)	W,HP	-(5-10)	-(5-10)	-(5-10)
618 Babura	28.33	339 (90)	-(-5)	-(5-10)	W,HP	-(5-10)	-(5-10)	-(5-10)
619 Nagi Pur	52.61	133 (22)	-(-5)	-(5-10)	W,HP	-(5-10)	-(5-10)	-(5-10)
620 Umarani	112.51	469 (90)	-(-5)	-(5-10)	W,HP	-(5-10)	-(5-10)	-(5-10)
Total :	27103.47	145828 25103	P(105),M(20) H(3),PUC(3) AC(5)	H(2),MCW(1) HC(1),FPC(2) TB(1),RP(12) CHW(5)				

21	12	13	14	15	16	17	18	2	1
KR	BIKAPUR 23	EAG	0.61	TWE(17.00)	0.00	0.47	17.63	पूरे मनोहर	613
KR	BIKAPUR 25	EAG	-	TW(20.00),TWE(250.00)	80.00	10.00	4.63	भोपा डुहिया	614
KR	BIKAPUR 22	EAG	4.00	TWE(102.00)	72.00	4.00	3.76	पचगवां	615
KR	BIKAPUR 22	EAG	17.00	TW(27.00),TWE(205.00)	10.00	7.00	0.03	बेला	616
KR	BIKAPUR 22	EAG	6.00	TWE(94.00)	22.00	5.00	10.19	रखौना	617
KR	BIKAPUR 22	EAG	-	TWE(20.00)	8.00	0.00	0.33	बबुरा	618
KR	BIKAPUR 23	EAG	1.00	TWE(40.00)	0.00	0.00	11.61	नाजीपुर	619
KR	BIKAPUR 23	EAG	-	TW(20.00),TWE(50.00)	0.00	6.00	36.51	उमरनी	620
योग :			295.81	W(197.00),TW(2213.99) TWE(16132.17),TK(1.00) O(8.00)	3085.95	1460.11	3709.47		

District Name : Faizabad

ग्राम में उपलब्ध जन सुविधायें - [यदि ग्राम में सुविधा उपलब्ध नहीं है तो डैश (-) लगाने के बाद ग्राम से जितनी दूरी पर सुविधाये उपलब्ध है वह दूरी मोटे तौर पर इस प्रकार कोष्ठकों -5 कि.मी., 5-10 कि.मी. एवं 10+ कि.मी. की सामान्य श्रेणियों में दी गयी है]
Amenities Available - [If not available within the village, a dash (-) has been shown in the column and next to it, in brackets, the distance in broad ranges viz. -5 Kms., 5-10 Kms. and 10+ Kms. of the nearest place where the facility is available has been given.]

लोकेशन कोड नं.	ग्राम का नाम	ग्राम का कुल क्षेत्रफल (हेक्टेयर में)	कुल जनसंख्या एवं परिवारों की संख्या	शैक्षणिक	चिकित्सा सम्बन्धी	पीने का पानी (पीने योग्य)	डाक और तार	बाजार/हाट का दिन/के दिन यदि कोई हो	संचार व्यवस्था (बस स्टाप, रेलवे स्टेशन, जल मार्ग
Location Code No.	Name of Village	Total area of the village (in hectares)	Total population and number of households	Educational	Medical	Drinking Water (Potable)	Post and Telegraph	Day(s) of market/hat, if any	Communications (Bus stop, Railway station, Water way)
1	2	3	4	5	6	7	8	9	10
C.D. Block :- Bhiti						Tahsil :- Akbar Pur			
1	Kadariyava	197.09	1324 (217)	P(1)	CHW(1)	W,HP	-(-5)	-(-5)	-(-5)
2	Mukeri Pur	61.92	176 (29)	P(1)	CHW(1)	W,HP	-(-5)	-(-5)	-(-5)
3	Roshan Para	86.61	943 (157)	P(1)	CHW(1)	W,HP	-(-5)	-(-5)	-(-5)
4	Khanpur	40.87	232 (35)	P(1)	CHW(1)	W,HP	-(-5)	-(-5)	-(-5)
5	Uzo Pura (Ujepara)	67.99	450 (78)	-(-5)	CHW(1)	W,HP	-(-5)	-(-5)	-(-5)
6	Nukarapur	42.09	334 (57)	P(1)	CHW(1)	W,HP	-(-5)	-(-5)	-(-5)
7	Beras Pur	54.23	239 (41)	P(1),M(1)	CHW(1)	W,HP	PO	-(-5)	-(-5)
8	Jaipur Nadiyawan	182.92	1205 (192)	P(1)	RP(1),CHW(1)	W,HP	PO	-(-5)	-(-5)
9	Palahan Pur	41.68	31 (5)	-(-5)	CHW(1)	W,HP	PO	-(5-10)	-(5-10)
10	Ranev Karamjeet	74.46	704 (114)	P(1),H(1)	RP(1),CHW(1)	W,HP	PO	-(5-10)	-(5-10)
11	Kakrahiya	48.97	234 (36)	-(5-10)	RP(1),CHW(1)	W,HP	-(5-10)	-(5-10)	-(5-10)
12	Makaranand Pur	40.47	247 (40)	-(5-10)	(5-10)	W,HP	(5-10)	(5-10)	-(5-10)

ग्राम निर्देशिका
VILLAGE DIRECTORY
भूमि प्रयोग
LAND USE

145

जिले का नाम : फैजाबाद

भूमि प्रयोग Land Use
(अर्थात् भूमि के पृथक - पृथक वर्गों के अन्तर्गत क्षेत्रफल - हेक्टेयर में दशमलव के दो निकटतम अंकों में परिवर्तित)
(i.e. area under different type of land use in hectares rounded upto two decimal places)

ग्राम तक पहुँचने का मार्ग Approach to village	निकटतम कस्बा और उसकी दूरी (कि.मी. में) Nearest Town and distance (in Kms.)	बिजली की आपूर्ति Power supply	वन Forest	स्रोत द्वारा सिंचित Irrigated (by source)	असिंचित Unirrigated	कृषि योग्य बंजर भूमि (गोचर तथा उपवन सहित) Culturable waste (including gaucher and groves)	कृषि के लिये अनुपलब्ध क्षेत्र Area not available for cultivation	ग्राम का नाम Name of Village	लोकेशन कोड नं. location code No.
11	12	13	14	15	16	17	18	2	1
विकास खण्ड :-	भीटी						तहसील :-	अकबर पुर	
PR,KR	GOSAIGANJ 2	EA	0.40	TWE(108.46)	27.12	29.95	31.16	कदरियाँवा	1
KR	GOSAIGANJ 3	EA	6.07	TWE(40.47)	6.07	4.86	4.45	मुकेरीपुर	2
PR,KR	GOSAIGANJ 2	EA	5.67	W(6.88),TWE(42.90)	9.31	8.90	12.95	रोशन पारा	3
PR,KR	GOSAIGANJ 2	EA	-	TWE(29.14)	1.62	4.45	5.66	खानपुर	4
PR,KR	GOSAIGANJ 3	EA	-	TWE(47.35)	5.26	8.50	6.88	ऊजी पारा	5
PR,KR	GOSAIGANJ 2	EA	-	TWE(28.73)	4.05	3.24	6.07	नकरापुर	6
PR,KR	GOSAIGANJ 2	EA	-	TWE(36.83)	3.64	7.28	6.48	बरसपुर	7
PR,KR	GOSAIGANJ 1	EA	-	TWE(123.84)	14.56	18.62	25.90	जैतपुर निधियाँवा	8
PR,KR	GOSAIGANJ 5	EAG	-	TWE(26.70)	7.69	4.05	3.24	पलहनपुर	9
PR,KR	GOSAIGANJ 5	EA	1.21	TWE(50.18)	6.07	6.07	10.93	रनीवाकरमजीत	10
PR,KR	GOSAIGANJ 5	EA	-	TWE(29.54)	8.50	6.07	4.86	ककरहिया	11
PR,KR	GOSAIGANJ 6	EA	2.43	TWE(28.73)	2.03	2.83	4.45	मकरन्दपुर	12

[illegible]	[illegible]	11.71	[illegible]	UN-INHABITED	गैर आबाद			
21	Sarraya Nambardaro	13.30	167 (27)	-(5-10)	CHW(1)	W,HP	-(5-10)	(5-10)	-(5-10)
22	Kavare Shreepal	60.71	270 (47)	-(5-10)	CHW(1)	W,HP	-(5-10)	-(5-10)	-(5-10)
23	Kavare Parmanand	87.15	634 (114)	-(5-10)	CHW(1)	W,HP	-(5-10)	-(-5)	-(5-10)
24	Rasava Rudau	37.64	313 (47)	P(1),M(1)	FPC(1),CHW(1)	W,HP	-(5-10)	-(-5)	-(5-10)
25	Jalalpur Pirsurampur	89.03	482 (101)	P(1)	CHW(1)	W,HP	-(5-10)	TUE,SAT	-(5-10)
26	Sultanpur	49.78	275 (54)	-(5-10)	CHW(1)	W,HP	-(5-10)	DAILY	-(5-10)
27	Nagahara	56.25	514 (79)	P(1)	RP(1),CHW(1)	T,W,HP	-(-5)	-(-5)	-(-5)
28	Mohmamdpur	81.75	1063 (173)	-(-5)	CHW(1)	T,W,HP	-(-5)	-(-5)	-(-5)
29	Dama Patti	81.75	179 (36)	-(-5)	D(1),CHW(1)	T,W,HP	-(-5)	-(-5)	-(-5)
30	Rajpal Sonva	23.07	164 (18)	-(-5)	CHW(1)	T,W,HP	-(-5)	-(-5)	-(-5)
31	Rajpal Dharuva	21.04	47 (13)	-(-5)	CHW(1)	W	-(-5)	-(-5)	-(-5)
32	Bibipur Sirkahva	57.87	447 (62)	P(1)	CHW(1)	T,W,HP	-(-5)	(-5)	-(-5)
33	Panday Pakoole	280.46	1992 (299)	P(1),M(1)	MWC(1),CHW(1)	T,W,HP	PO	-(-5)	-(-5)
34	Parsoole	44.11	260 (37)	-(-5)	CHW(1)	T,W,HP	-(5-10)	-(5-10)	-(5-10)
35	Chaturi Patti	110.89	891 (151)	-(-5)	CHW(1)	T,W,HP	-(-5)	-(5-10)	-(5-10)
36	Makhdumpur	20.64	----------	UN-INHABITED	----------	गैर आबाद	----------		
37	Karnapur	25.90	190 (30)	-(-5)	CHW(1)	T,W,HP	-(-5)	(5-10)	-(5-10)

11	1'	13	14	15	16	17	18	2	1
KR	GOSAIGANJ 7	-	-	TWE(8.50)	1.21	1.22	0.81	कपूरपुर	13
PR,KR	GOSAIGANJ 6	EA	0.81	TWE(25.09)	6.88	8.09	2.43	सरैया नम्बरदारी	14
PR,KR	GOSAIGANJ 5	EA	2.02	TWE(25.50)	23.07	5.26	4.86	केवारी श्रीपाल	15
PR,KR	GOSAIGANJ 5	EA	1.62	TWE(48.06)	17.80	5.45	9.22	केवारी परमानन्दपुर	16
PR,KR	GOSAIGANJ 5	EA	-	TWE(23.47)	6.08	3.64	4.45	रसेवा रुदाऊ	17
PR,KR	GOSAIGANJ 6	EA	1.61	TWE(46.14)	21.04	6.48	13.76	जलालपुर परशुरामपुर	18
PR,KR	GOSAIGANJ 7	EA	0.81	TWE(24.69)	12.95	5.67	5.66	सुल्तानपुर	19
PR,KR	GOSAIGANJ 2	ED,EAG	7.28	W(4.45),TWE(24.28)	6.08	8.09	6.07	नगहरा	20
PR,KR	GOSAIGANJ 2	ED,EAG	4.86	W(4.05),TWE(40.87) R(9.30)	6.48	2.43	13.76	मोहम्मदपुर	21
PR,KR	GOSAIGANJ 2	ED,EAG	0.81	GC(17.40),W(6.88) O(5.26)	18.62	6.88	25.90	धामापट्टी	22
PR,KR	GOSAIGANJ 2	EAG	0.81	W(15.38)	1.62	4.86	0.40	रजपाल सोनवा	23
KR	GOSAIGANJ 3	EAG	0.40	GC(2.83),W(1.21) TWE(4.45),TK(2.83)	4.05	1.22	4.05	रजपाल धारुवा	24
PR,KR	GOSAIGANJ 4	ED,EAG	4.45	TWE(31.16)	8.50	4.86	8.90	बीबीपुर सिरकहवा	25
PR,KR	GOSAIGANJ 4	ED,EAG	44.52	GC(24.28),W(6.48) TWE(84.94)	70.01	28.73	21.50	पान्डे पैकौली	26
KR ,FP	GOSAIGANJ 5	ED,EAG	1.21	W(4.45),TWE(24.28) O(3.64)	2.43	5.27	2.83	परासोली	27
PR,KR	GOSAIGANJ 5	ED,EAG	1.62	TWE(54.63)	22.26	16.19	16.19	चतुरी पट्टी	28
PR	GOSAIGANJ 5	-	0.40	W(14.57)	1.62	2.43	1.62	मखदूमपुर	29
PR,KR	GOSAIGANJ 5	ED,EAG	1.62	W(0.40),TW(3.64) TWE(14.57)	1.62	2.43	1.62	करुनाईपुर	30

31	Fakir Pattanpur		99.56	677 (101)	P(1)	CHW(1)	T,W,HP	-(-5)	-(5-10)	-(5-10)
32	Bara Pakaria		230.81	1412 (223)	P(1)	CHW(1)	T,W,HP	PO	-(-5)	-(-5)
33	Name		85.39	529 (76)	-(-5)	CHW(1)	T,W,HP	-(-5)	-(-5)	-(-5)
34	Tandole		99.56	627 (88)	P(1)	CHW(1)	W,HP,R	-(-5)	-(5-10)	-(5-10)
35	Belvana		171.19	714 (118)	P(1)	CHW(1)	T,W,HP	-(-5)	-(-5)	-(-5)
36	Rampur Garai		126.67	520 (73)	P(1)	CHW(1)	T,W,HP	-(-5)	-(-5)	-(-5)
37	Kharagpur		117.77	1039 (168)	P(1)	CHW(1)	T,W,HP	-(-5)	-(-5)	-(5-10)
38	Asagavan		57.06	428 (73)	P(1),AC(1)	CHW(1)	T,W,HP	PO	-(-5)	-(5-10)
39	Faredpur		143.67	665 (105)	P(1)	CHW(1)	T,W,HP	-(-5)	-(-5)	-(5-10)
40	Canachikpur		281.67	2348 (342)	P(1),M(1),AC(1)	MWC(1),CWC(1),FPC(1)	T,W,HP	PO	-(-5)	-(5-10)
41	Bhatole		72.85	322 (54)	-(-5)	CWC(1)	T,W,HP	-(-5)	-(-5)	-(5-10)
42	Shahpur Maniyar Patti		82.96	254 (51)	P(1),M(1)	CWC(1)	T,W,HP	-(-5)	-(-5)	-(5-10)
43	Barahe		106.44	497 (84)	-(-5)	CHW(1)	T,W,HP	-(-5)	-(-5)	-(5-10)
44	Bataspur		26.31	226 (31)	-(-5)	CHW(1)	T,W,HP	-(-5)	-(-5)	-(5-10)
45	Badiya		50.18	545 (92)	-(-5)	CHW(1)	T,W,HP	-(-5)	-(-5)	-(>10)
46	Khadiya Jaruva		76.89	262 (38)	-(-5)	CHW(1)	TW,HP	-(-5)	-(-5)	-(5-10)
47	Ataullahapur		59.49	310 (54)	-(-5)	CWC(1)	T,W,HP	-(-5)	-(-5)	-(>10)
48	Muhammdpur Rayganj		97.53	823 (139)	P(1),M(1)	MWC(1),CWC(1),FPC(1) CHW(1)	T,W,HP	-(-5)	MON,THU	-(>10)

11	12	13	14	15	16	17	18	2	1
PR,KR	GOSAIGANJ 5	ED,EAG	-	TWE(67.18)	9.31	3.74	14.93	पकड़ी दल्लापुर	31
PR,KR	GOSAIGANJ 3	ED,EAG	-	TW(153.79),R(4.05)	40.87	8.09	70.01	बाला पैकोली	32
PR,KR	GOSAIGANJ 4	ED,EAG	-	TWE(46.94)	21.04	5.27	12.14	आमी	33
PR,KR	GOSAIGANJ 5	ED,EAG	-	TWE(59.90)	21.04	8.09	10.53	टंडौली	34
PR,KR	GOSAIGANJ 4	ED,EAG	-	TWE(63.13)	30.76	5.67	71.63	बेलवना	35
PR,KR	GOSAIGANJ 4	ED,EAG	-	TWE(37.23)	29.14	1.21	59.09	रानेपुर ग्रीन्ट	36
PR,KR	GOSAIGANJ 5	ED,EAG	1.22	TWE(84.58)	11.33	8.09	12.55	खरगपुर	37
PR,KR	GOSAIGANJ 8	ED,EAG	-	TW(32.78)	6.48	6.48	11.32	असगवां	38
PR,KR	GOSAIGANJ 8	ED,EAG	-	TWE(88.63)	35.62	3.64	15.78	फरीदपुर	39
PR,KR	GOSAIGANJ 7	ED,EAG	-	TWE(186.16)	72.85	9.30	13.36	चाचिकपुर	40
PR,KR	GOSAIGANJ 8	ED,EAG	-	TWE(46.95)	14.16	6.88	4.86	भटोली	41
PR,KR	GOSAIGANJ 10	ED,EAG	0.40	W(1.21),TWE(41.68) TK(0.81)	23.88	4.05	10.93	शाहपुर मनियार पट्टी	42
PR,KR	GOSAIGANJ 8	ED,EAG	-	TWE(58.28)	16.59	13.36	18.21	बराही	43
PR,KR	GOSAIGANJ 8	ED,EAG	-	TWE(17.81)	4.05	2.43	2.02	बतासपुर	44
PR,KR	GOSAIGANJ 12	EAG	-	TWE(25.50)	8.90	8.50	7.28	बरडिया	45
PR ,FP	GOSAIGANJ 10	ED,EAG	0.40	TWE(27.11),TK(11.74)	21.04	5.26	11.34	खेड़वा जरुवा	46
PR,KR	GOSAIGANJ 12	ED,EAG	-	W(39.66)	6.48	4.45	8.90	अताउल्लाहपुर	47
PR,KR	GOSAIGANJ 12	ED,EAG	-	TWE(46.14),TK(4.06)	10.12	16.19	20.22	मुहम्मदपुर रायांगा	48

[illegible]	[illegible]	101.18	163 (114)	P(1)	CHW(1)	T,W,HP	-(-5)	-(-5)	-(>10)
[illegible]	[illegible]	194.95	1156 (196)	-(-5)	CHW(1)	T,W,HP	(-5)	(-5)	-(>10)
51	Saya	312.02	1207 (195)	P(1),M(1),H(1) PUC(1)C(1),AC(1)	CHW(1)	T,W,HP	PO	-(-5)	-(>10)
52	Saray Jungal	108.46	514 (76)	-(-5)	CHW(1)	T,W,HP	-(-5)	-(5-10)	-(>10)
53	Khachasare Patti	93.49	455 (68)	P(1)	CHW(1)	T,W,HP	-(-5)	-(-5)	-(>10)
54	Hridaypur	76.89	719 (111)	P(1)	CHW(1)	T,W,HP	-(-5)	-(10+)	-(>10)
55	Shivanpur Purshootam	107.25	507 (72)	-(-5)	FPC(1)	T,W,HP	-(5-10)	-(10+)	-(>10)
56	Madhupur Meranpur	122.22	934 (163)	-(-5)	CHW(1)	T,W,HP	-(-5)	-(5-10)	-(5-10)
57	Bhatpura	50.18	359 (62)	-(-5)	CHW(1)	T,W,HP	-(-5)	-(5-10)	-(5-10)
58	Mustafabad	180.90	1123 (194)	P(1),H(1)	MWC(1),FPC(1)	T,W,HP	PO	-(5-10)	-(>10)
59	Pichvara Khas	116.55	575 (92)	P(1)	CHW(1)	T,W,HP	-(-5)	-(5-10)	-(>10)
60	Pahute	101.18	276 (51)	-(-5)	H(1)	T,W,HP	-(-5)	-(5-10)	-(5-10)
61	Sarayavir Singh	195.07	1202 (203)	-(-5)	CHW(1)	TW,HP	-(-5)	-(-5)	-(>10)
62	Takiya Kanungo	61.11	726 (116)	-(-5)	CHW(1)	TW,HP	-(-5)	-(-5)	-(>10)
63	Takiya Kalu	41.68	380 (65)	-(-5)	CHW(1)	TW,HP	-(-5)	-(-5)	-(>10)
64	Bidtalapur	10.52	5 (1)	-(-5)	H(1),CHW(1)	TW,HP	-(5-10)	-(5-10)	-(>10)
65	Senpur	51.80	482 (77)	P(1)	CHW(1)	TW,HP	-(5-10)	-(5-10)	-(>10)
66	Kanga Saraya	51.80	97 (13)	-(-5)	CHW(1)	TW,HP	-(5-10)	-(5-10)	-(>10)

11	12	13	14	15	16	17	18	2	1
PR,KR	GOSAIGANJ 12	ED,EAG	0.81	W(1.86),TWE(17.09)	17.00	17.41	18.61	दिलावरपुर	49
PR,KR	GOSAIGANJ 13	EAG	5.26	GC(102.39),W(4.05) TWE(165.93)	113.32	36.02	67.98	परवर भारी	50
KR	GOSAIGANJ 12	ED,EAG	-	TWE(127.48)	135.17	19.83	29.54	सया	51
KR	GOSAIGANJ 12	EAG	-	TWE(63.13)	20.24	13.76	11.33	सराय जंगल	52
KR	GOSAIGANJ 13	EAG	-	TWE(50.59)	17.40	17.41	8.09	काछा सारी पट्टी	53
PR,KR	GOSAIGANJ 13	EAG	-	TWE(42.49)	21.04	5.67	7.69	हिरदयपुर	54
PR,KR	GOSAIGANJ 13	EAG	-	TWE(31.97)	44.52	21.04	9.72	सिंगवापुर पुरषोत्तम पट्टी	55
KR	GOSAIGANJ 10	EAG	-	TWE(59.49)	18.62	3.64	40.47	माधुपुर मिरापुर	56
KR	GOSAIGANJ 10	EAG	-	TK(19.02)	10.93	13.75	6.48	भटपुरा	57
PR,KR	GOSAIGANJ 11	EAG	-	TWE(101.98)	28.73	29.54	20.65	मुस्तफाबाद	58
PR,KR	GOSAIGANJ 12	EAG	-	TWE(80.71)	13.76	14.16	7.92	पिचवार खास	59
KR	GOSAIGANJ 10	EAG	-	TWE(67.18)	18.62	7.69	7.69	पहुटी	60
KR	GOSAIGANJ 12	EAG	-	TWE(127.48)	27.92	20.64	19.03	सरैया वीर सिंह	61
KR	GOSAIGANJ 11	EAG	-	TWE(41.68)	3.68	6.48	9.31	तकिया कानूनगो	62
KR	GOSAIGANJ 12	EAG	-	TWE(32.38)	1.21	2.42	5.67	तकिया कालू	63
KR	GOSAIGANJ 13	EAG	-	TWE(8.90)	0.81	0.40	0.41	बिदठलपुर	64
KR	GOSAIGANJ 14	EAG	-	TWE(31.16)	7.28	6.48	6.88	सेनपुर	65
KR	GOSAIGANJ 14	EAG	-	TWE(25.09)	17.40	5.67	3.64	कगा सराय	66

1	2	3	4	5	6	7	8	9	10
[illegible]	[illegible]	[illegible]	[illegible] (207)	P(1)	CHW(1)	TW,HP	[illegible]	[illegible]	[illegible]
69	Jagopur	24.28	53 (26)	-(-5)	CHW(1)	TW,HP	-(-5)	-(5-10)	-(5-10)
70	[illegible]	34.80	387 (66)	-(-5)	CHW(1)	TW,HP	-(-5)	-(5-10)	-(5-10)
70	Bhagana Parti	4.86	----------	U N - I N H A B I T E D	----------	गैर आबाद	----------		
71	Juva	91.06	400 (70)	-(-5)	CHW(1)	TW,HP	-(-5)	-(5-10)	-(5-10)
72	Sonava	168.76	991 (175)	P(1),AC(1)	MWC(1),MHC(1),CWC(1) CHW(1)	W,TW,HP	PO	-(5-10)	-(5-10)
73	Jaitpur Khas	219.35	873 (147)	P(1)	CHW(1)	W,TW,HP	-(-5)	-(5-10)	-(5-10)
74	Bhavanipur	76.08	617 (99)	-(-5)	CHW(1)	W,TW,HP	-(-5)	-(5-10)	-(5-10)
75	Rukmagadpur	59.49	355 (65)	-(-5)	CHW(1)	W,TW,HP	-(-5)	-(5-10)	-(5-10)
76	Gopalpur Chaudhry	19.83	164 (30)	-(-5)	CHW(1)	W,TW,HP	-(-5)	-(5-10)	-(5-10)
77	Damupur	42.49	175 (29)	-(-5)	CHW(1)	W,TW,HP	-(-5)	-(5-10)	-(5-10)
78	Ramalpur	95.51	481 (74)	-(-5)	CHW(1)	W,TW,HP	-(-5)	-(5-10)	-(5-10)
79	Narayanpur	66.78	429 (79)	-(-5)	CHW(1)	W,TW,HP	-(5-10)	-(5-10)	-(5-10)
80	Medava	98.75	352 (60)	-(-5)	CHW(1)	W,TW,HP	-(-5)	-(10+)	-(-5)
81	Ratnathpur	27.92	173 (24)	-(-5)	CHW(1)	W,TW,HP	-(-5)	-(-5)	-(-5)
82	Basohare	76.89	622 (136)	P(1),AC(1)	H(1),MWC(1),CWC(1)	W,TW,HP	PO	MON,FRI	-(5-10)
83	Gopalpur Pandey	26.71	241 (37)	-(-5)	CHW(1)	W,TW,HP	-(-5)	-(10+)	-(5-10)
84	Seiva	66.37	186 (32)	-(-5)	CHW(1)	W,TW,HP	-(-5)	-(10+)	-(5-10)

11	12	13	14	15	16	17	18		
KR	GOSAIGANJ 8	EAG	-	TWE(155.40)	6.48	23.89	31.97	दुल्लाहपुर	67
KR	GOSAIGANJ 8	EAG	-	TWE(14.97)	4.05	0.40	4.86	जादोपुर	69
KR	GOSAIGANJ 9	EAG	-	TWE(23.07)	5.67	0.00	6.06	आनापुर	69
KR	GOSAIGANJ 10	-	-	TWE(1.62)	1.21	0.40	1.63	भगना पट्टी	70
KR	GOSAIGANJ 7	EAG	-	WE(42.49)	14.16	7.69	26.72	जुवा	71
PR,KR	GOSAIGANJ 7	ED,EAG	4.05	TWE(82.96)	11.33	39.26	31.16	सोनावा	72
PR,KR	GOSAIGANJ 10	ED,EAG	62.72	TWE(63.13)	53.03	25.51	14.97	जैतपुर खास	73
PR,KR	GOSAIGANJ 8	ED,EAG	-	TW(45.73)	6.07	17.80	6.48	भवानीपुर	74
KR	GOSAIGANJ 6	ED,EAG	-	TWE(41.15)	4.15	10.93	3.26	रुकमगदपुर	75
PR	GOSAIGANJ 6	ED,EAG,EO	-	W(9.71)	0.00	0.00	10.12	गोपालपुर चौधरी	76
KR	GOSAIGANJ 6	EAG	0.81	WE(27.52)	2.43	8.50	3.23	डामपुर	77
PR	GOSAIGANJ 9	ED,EAG	6.67	TWE(43.71)	11.33	21.45	12.35	रैमलपुर	78
KR	GOSAIGANJ 9	ED,EAG	3.24	TWE(36.83)	8.50	10.52	7.69	नरायनपुर	79
KR	GOSAIGANJ 11	ED,EAG	4.05	TWE(42.09)	26.71	7.69	18.21	मेड़वा	80
KR	GOSAIGANJ 15	ED,EAG	-	TW(15.38)	4.45	4.86	3.23	रतनाथपुर	81
PR	GOSAIGANJ 12	ED,EAG	6.88	TW(24.69)	13.36	22.26	9.70	बसोहरी	82
PR	GOSAINAGAR 11	EAG		TWE(13.76)	1.64	4.05	5.26	गोपालपुर पांडे	83
PR	GOSAIGANJ 11	EAG	-	WE(39.66)	10.52	9.31	6.88	सेरवा	84

1	2	3	4	5	6	7	8	9	10
85	Dagdagva		24.28	----------	U N - I N H A B I T E D ----------	गैर आबाद		----------	
86	Jaiota		70.42	57 (10)	-(-5)	CHW(1)	T,W,HP	-(-5)	-(5-10)	-(5-10)
87	Mohamamdabad Sumra		32.78	7 (1)	-(-5)	CHW(1)	T,W,HP	-(-5)	-(10+)	-(5-10)
88	Billolpur		27.92	334 (47)	-(-5)	CHW(1)	W,TW,HP	PO	-(5-10)	-(5-10)
89	Nurudeenpur		19.43	159 (29)	-(-5)	CHW(1)	W,TW,HP	-(-5)	-(5-10)	-(5-10)
90	Chak Daud		4.05	----------	U N - I N H A B I T E D ----------	गैर आबाद		----------		
91	Kajepur		22.66	97 (16)	-(-5)	CHW(1)	W,TW,HP	-(-5)	-(-5)	-(5-10)
92	Pure Gangaram		1.62	216 (22)	P(1)	CHW(1)	TW,HP	-(-5)	-(10+)	-(5-10)
93	Arjunpur		122.62	860 (146)	P(1),M(1)	CWC(1),CHW(1)	W,TW,HP	PO	-(-5)	-(5-10)
94	Mizoda		246.05	2436 (393)	P(1),M(1),AC(1)	CWC(1),RP(1),CHW(1)	TW,HP	PO,PTO	MON,FRI	-(>10)
95	Lariya kala		113.32	701 (115)	P(1)	RP(1)	TW,HP	PO	-(-5)	-(>10)
96	Savar Singhpur		92.27	559 (63)	P(1)	RP(1)	TW	PO	WED	-(>10)
97	Samantha		98.75	572 (107)	P(1)	RP(1)	TW,HP	-(-5)	-(-5)	-(>10)
98	Rudaupur		220.16	1921 (348)	P(1)	CHW(1)	TW,HP	PO	-(-5)	-(>10)
99	Dharamganj		74.46	747 (118)	P(1)	RP(1)	TW,HP	PO	THU,FRI	-(>10)
100	Ghatam Patti		23.47	130 (20)	-(-5)	RP(1)	TW,HP	PO	-(-5)	-(>10)
101	Itva		212.87	1271 (200)	P(1)	CHW(1)	TW,HP	-(-5)	-(-5)	-(>10)
102	Govindpur		107.65	843 (148)	P(1)	CHW(1)	TW,HP	-(-5)	-(-5)	-(>10)

11	12	13	14	15	16	17	18	2	1
KR	GOSAIGANJ 9	-	-	TWE(4.16)	6.07	3.24	10.81	डगडगवा	85
KR	GOSAIGANJ 10	EAG	-	TWE(48.16)	8.90	7.28	6.08	जजोरा	86
KR	GOSAIGANJ 12	ED,EAG	-	TWE(26.71)	2.02	2.02	2.03	मोहम्मदाबाद सेमरा	87
KR	GOSAIGANJ 10	EAG	-	TWE(18.21)	3.64	3.24	2.83	बिल्लोलपुर	88
KR	GOSAIGANJ 10	EAG	-	TWE(13.76)	4.05	0.40	1.22	नुरुद्दीनपुर	89
KR	GOSAIGANJ 11	-	-	GC(2.88)	1.22	0.00	0.00	चक दाऊद	90
KR	GOSAIGANJ 10	EAG	-	TWE(14.16)	1.64	2.43	4.43	काजीपुर	91
KR	GOSAIGANJ 14	ED,EAG	-	TWE(0.40)	0.81	0.00	0.41	पूरे गंगाराम	92
KRNR	GOSAIGANJ 10	ED,EAG	7.69	TWE(48.56)	33.99	20.24	12.14	अर्जुनपुर	93
PR	GOSAIGANJ 15	ED,EAG	-	TWE(179.28)	1.62	42.49	22.66	मिजोढ़ा	94
PR,KR	GOSAIGANJ 18	ED,EAG	3.64	TWE(47.75)	32.38	19.02	10.53	लरिया कलां	95
PR,KR	GOSAIGANJ 18	ED,EAG	-	TWE(49.37)	16.59	12.14	14.17	सावर सिंहपुर	96
PR,KR	GOSAIGANJ 18	ED,EAG	-	TWE(56.25)	16.59	15.38	10.53	समंधा	97
PR,KR	GOSAIGANJ 18	ED,EAG	21.85	TWE(103.67)	64.75	6.07	23.82	रुदऊपुर	98
PR,KR	GOSAIGANJ 18	ED,EAG	-	TWE(22.26)	33.18	6.07	12.98	धरमगंज	99
PR,KR	GOSAIGANJ 18	ED,EAG	-	TWE(17.40)	2.43	0.81	2.83	घाटमपट्टी	100
PR,KR	GOSAIGANJ 18	ED,EAG	-	TWE(113.32)	25.50	60.30	13.75	इटवा	101
PR,KR	GOSAIGANJ 18	ED,EAG	-	TWE(50.59)	35.21	17.40	4.45	गोविंदपुर	102

1	2	3	4	5	6	7	8	9	10
103	Pakadi Nagaipur	130.57	1094 (204)	P(1)	CHW(1)	TW,HP	-(-5)	-(-5)	-(>10)
104	Chandapur	265.48	1412 (225)	P(1)	RP(1),CHW(1)	TW,HP	-(-5)	-(-5)	-(>10)
105	Bastepur	22.26	883 (142)	P(1)	CHW(1)	TW,HP	-(-5)	-(-5)	-(>10)
106	Basupur Variyane	176.85	642 (118)	-(-5)	CHW(1)	TW,HP	-(5-10)	-(5-10)	-(>10)
107	Bhiti	710.65	4869 (914)	P(1),M(1),H(1) AC(1)	MWC(1),CWC(1),PHC(1)	TW,HP	PO,PTO	WED,SAT	BS
108	Kacho	602.60	2811 (554)	P(1),M(1)	MWC(1),FPC(1),CHW(1)	TW,HP	PO	-(-5)	-(-5)
109	Mahapara	133.55	532 (121)	P(1)	RP(1),CHW(1)	TW,HP	-(-5)	-(-5)	-(-5)
110	Tema	114.93	722 (129)	P(1)	CHW(1)	TW,HP	-(-5)	-(-5)	-(-5)
111	Adanpur	281.67	1473 (260)	P(1)	CHW(1)	TW,HP	-(-5)	THU	BS
112	Vajidpur	56.66	436 (90)	P(1)	-(-5)	TW,HP	-(-5)	-(-5)	-(-5)
113	Sammanpur Chitoniya	158.24	532 (82)	P(1)	CHW(1)	TW,HP	-(-5)	-(5-10)	-(5-10)
114	Umarawa	360.99	1573 (256)	P(1)	CHW(1)	TW,HP	PO	-(5-10)	-(5-10)
115	Bhadar Bhare	282.89	1674 (278)	P(1),M(1)	CHW(1)	TW,HP	PO	-(5-10)	-(5-10)
116	Aalapur	69.20	72 (13)	-(-5)	CHW(1)	TW,HP	-(-5)	-(-5)	-(-5)
117	Bora	264.27	863 (150)	P(1)	CHW(1)	TW,HP	-(-5)	-(5-10)	-(5-10)
118	Kurra	172.81	504 (105)	-(-5)	CHW(1)	TW,HP	-(-5)	-(5-10)	-(5-10)
119	Dahema	184.54	849 (138)	P(1)	CHW(1)	TW,HP	PO	-(5-10)	-(5-10)
120	Kichure	202.75	508 (95)	P(1)	CHW(1)	TW,HP	-(-5)	-(10+)	-(>10)

11	12	13	14	15	16	17	18	2	1
PR,KR	GOSAIGANJ 18	ED,EAG	4.05	TWE(36.42)	41.08	10.12	43.90	पकड़ी नगउपुर	103
PR,KR	GOSAIGANJ 18	ED,EAG	-	TWE(29.32)	69.61	100.77	65.78	चन्दापुर	104
PR,KR	GOSAIGANJ 18	ED,EAG	-	TWE(14.16)	1.21	0.40	6.49	बस्तीपुर	105
PR,KR	GOSAIGANJ 19	ED,EAG	-	TWE(108.18)	48.56	13.64	6.47	बासुपुर बरियानी	106
PR,KR	GOSAIGANJ 19	ED,EAG	55.04	TWE(287.74)	142.05	33.59	192.23	भीटी	107
PR ,FP	GOSAIGANJ 19	EAG	-	TWE(250.91)	176.85	109.27	65.57	काछी	108
PR ,FP	GOSAIGANJ 19	EAG,EA	-	TWE(52.61)	38.04	29.14	13.76	महापारा	109
PR ,FP	GOSAIGANJ 19	EA	8.09	TW(58.28)	25.90	6.48	16.18	टेमा	110
PR,KR	GOSAIGANJ 19	EAG,EA	-	TWE(153.79)	37.65	75.28	14.95	अछनपुर	111
PR ,FP	GOSAIGANJ 19	EAG,EA	-	TWE(24.69)	18.21	9.71	4.05	वाजिदपुर	112
PR ,FP	GOSAIGANJ 20	ED,EAG	4.45	TWE(97.53)	33.99	6.07	16.20	समनपुर छितौनिया	113
PR ,FP	GOSAIGANJ 20	ED,EAG	-	TWE(231.08)	70.82	17.40	41.69	उमरावां	114
PR ,FP	GOSAIGANJ 20	EAG,EA	-	TWE(180.09)	17.00	66.37	19.43	मदार भारी	115
PR	GOSAIGANJ 18	EAG,EA	-	TW(37.64)	20.64	8.09	2.83	आलापुर	116
PR ,FP	GOSAIGANJ 18	EAG,EA	-	TWE(67.99)	113.32	68.80	14.16	बोरा	117
KR	GOSAIGANJ 19	EAG	29.95	TW(35.21)	59.90	7.28	40.47	कुर्रा	118
KR	GOSAIGANJ 20	EAG	17.81	TWE(45.16)	43.71	6.88	70.98	दहेमा	119
KR	GOSAIGANJ 22	EAG	21.85	TWE(59.49)	91.46	27.52	2.43	किछुटी	120

1	2	3	4	5	6	7	8	9	10
121	Pura Parmar	210.51	919 (149)	P(1)	CHW(1)	TW,HP	-(-5)	(10+)	(>10)
122	Dupahe	31.97	304 (68)	-(-5)	CHW(1)	TW,HP	-(-5)	-(5-10)	-(>10)
123	Pamole	245.65	1420 (233)	-(-5)	CHW(1)	TW	-(-5)	MON,THU FRI,SUN	-(>10)
124	Tarlya	116.55	665 (125)	P(1)	CHW(1)	TW,HP	-(-5)	-(-5)	-(>10)
125	Udarana	103.60	527 (105)	-(-5)	CHW(1)	TW,HP	PO	-(5-10)	-(5-10)
126	Thatlya Khurd	89.03	336 (59)	-(-5)	CHW(1)	TW,HP	-(-5)	-(5-10)	-(5-10)
127	Mazava	72.04	415 (83)	-(-5)	CHW(1)	TW,HP	PO	-(5-10)	-(5-10)
128	Sazava	65.56	566 (101)	-(-5)	CHW(1)	TW,HP	-(-5)	-(5-10)	-(5-10)
129	Saraya	61.92	240 (44)	P(1)	CHW(1)	TW,HP	-(-5)	-(5-10)	-(5-10)
130	Mallapur	111.70	721 (116)	P(1)	CHW(1)	TW,HP	-(-5)	-(5-10)	-(5-10)
131	Buthuva	144.88	896 (168)	-(-5)	CHW(1)	TW,HP	PO	-(5-10)	-(5-10)
132	Chandooka	106.84	608 (100)	-(-5)	CHW(1)	TW,HP	PO	-(5-10)	-(5-10)
133	Khandasa	127.48	429 (53)	-(-5)	CHW(1)	TW,HP	-(-5)	-(10+)	-(>10)
134	Rampur Grint	227.44	1298 (228)	P(1)	CHW(1)	TW,HP	-(-5)	-(10+)	-(>10)
135	Vada Mare	74.46	150 (25)	-(-5)	CHW(1)	TW,HP	-(5-10)	-(10+)	-(>10)
136	Mohammadpur	75.27	410 (72)	-(-5)	CHW(1)	TW,HP	-(-5)	-(10+)	-(>10)
137	Bela	137.19	554 (141)	P(1)	CHW(1)	TW,HP	PO	-(5-10)	-(>10)
138	Radale	205.99	1155 (210)	-(-5)	CHW(1)	TW,HP	-(-5)	-(5-10)	-(>10)

11	12	13	14	15	16	17	18	2	1
PR	GOSAIGANJ 26	EAG,EA	24.48	TWE(71.63)	81.34	8.90	30.16	पूरे दरबार	121
KR	GOSAIGANJ 24	EAG	2.83	TWE(14.57)	9.71	1.21	3.65	दुपही	122
KR	GOSAIGANJ 26	EAG	-	TWE(107.65)	76.89	51.40	9.71	पमोली	123
KR	GOSAIGANJ 26	EAG	-	TWE(44.52)	47.35	17.80	6.88	तेरिया	124
KR	GOSAIGANJ 20	EAG	-	TWE(42.90)	40.47	12.55	7.68	उधरना	125
KR	GOSAIGANJ 19	EAG	-	TWE(42.09)	32.38	6.48	8.08	थरिया खुर्द	126
KR	GOSAIGANJ 18	EAG	-	TWE(38.45)	24.69	2.42	6.48	मझंवा	127
KR	GOSAIGANJ 18	EAG	-	TWE(38.45)	16.19	3.24	7.68	सजवा	128
KR	GOSAIGANJ 18	EAG	4.45	TW(28.33)	16.59	2.02	10.53	सरैया	129
KR	GOSAIGANJ 24	EAG	10.12	TW(38.05)	31.57	6.88	25.08	मल्लेपुर	130
PR,KR	GOSAIGANJ 30	EAG	5.67	TWE(52.61)	51.80	16.59	18.21	बुधुवा	131
KR	GOSAIGANJ 30	EAG	0.81	TWE(39.66)	31.97	17.00	17.40	चंदौका	132
KR	GOSAIGANJ 32	EAG	-	TWE(53.83)	25.50	31.97	16.18	खण्डरा	133
KR	GOSAIGANJ 23	EAG	1.21	TWE(118.17)	58.28	4.05	45.73	रामपुर प्रिन्ट	134
PR,KR	GPSAIGANJ 25	EAG	0.40	W(11.74),TWE(11.33) TK(1.21)	35.61	2.02	12.15	बाधा मारी	135
KR	GOSAIGANJ 25	EAG	-	TWE(36.83)	19.43	11.33	7.68	मोहम्मदपुर	136
KR	GOSAIGANJ 24	EAG	2.02	TW(65.97)	19.83	25.90	23.47	बेला	137
KR	AKBARPUR 27	EAG	-	TWE(101.58)	47.35	33.99	23.07	रेड़ली	138

1		3	4	5	6	7	8	9	10
139	Ganapur	28.33	66 (14)	-(-5)	CHW(1)	TW,HP	-(-5)	-(5-10)	-(>10)
140	Sisva	44.92	195 (29)	P(1)	CHW(1)	TW,HP	-(-5)	-(5-10)	-(>10)
141	Manikpur	125.86	565 (81)	P(1)	CHW(1)	TW,HP	PO	-(-5)	-(-5)
142	Jaitpur	445.98	1224 (189)	P(1),H(1)	MWC(1)	TW,HP	PTO	-(-5)	-(-5)
143	Chapra	72.04	308 (50)	P(1)	CHW(1)	TW,HP	PO	-(-5)	-(-5)
144	Ramnagar Karre	448.43	1817 (306)	P(1)	CHW(1)	TW,HP	PO	-(-5)	-(-5)
145	Udaipur	54.23	247 (39)	-(-5)	CHW(1)	TW,HP	-(-5)	-(-5)	-(-5)
146	Dharampur	38.85	149 (26)	P(1)	CHW(1)	TW,HP	-(-5)	-(-5)	-(-5)
147	Singara	67.58	578 (95)	-(-5)	CHW(1)	TW,HP	-(-5)	-(-5)	-(-5)
148	Van Gaon	525.30	1983 (325)	P(3),H(1)	CHW(1)	TW,HP	PO	FRI	-(5-10)
149	Mazanpur	59.90	284 (40)	-(-5)	CHW(1)	TW,HP	-(-5)	-(-5)	-(5-10)
150	Pariyaa	99.56	622 (82)	-(-5)	CHW(1)	TW,HP	PO	-(-5)	-(5-10)
151	Pigiryav	215.71	1567 (247)	P(1)	CHW(1)	TW,HP	-(-5)	-(-5)	-(5-10)
152	Khajure	191.02	916 (155)	P(1)	CHW(1)	TW,HP	-(-5)	-(-5)	-(5-10)
153	Rauna	184.95	803 (84)	P(1)	RP(1)	TW,HP	PO	DAILY	-(5-10)
154	Chiute Para	113.72	440 (72)	P(1)	CHW(1)	TW,HP	PO	-(-5)	-(5-10)
155	Chauveypur	12.95	122 (20)	-(-5)	CHW(1)	TW,HP	-(-5)	-(-5)	-(>10)
156	Sahamalpur	40.87	134 (28)	-(-5)	CHW(1)	TW,HP	-(-5)	-(-5)	-(>10)

11	12	13	14	15	16	17	18	2	1
PR,KR	GOSAIGANJ 23	EAG	-	TWE(18.21)	6.07	1.21	2.84	गनापुर	139
KR	GOSAIGANJ 16	EAG	0.40	TWE(26.71)	10.12	5.67	2.02	सिसवा	140
KR	AKBARPUR 20	EAG	0.40	TWE(69.20)	23.47	27.52	5.27	मानिकपुर	141
KR	AKBARPUR 20	ED	-	TW(312.43)	43.71	36.42	53.42	जैतपुर	142
KR	AKBARPUR 22	EAG	-	TW(32.78)	8.50	14.58	16.18	चपरा	143
KR	AKBARPUR 20	EAG	-	TW(313.24)	44.52	36.42	54.25	रामनगर करारी	144
KR	AKBARPUR 19	EAG	-	TW(27.52)	15.38	4.45	6.88	उदयपुर	145
KR	AKBARPUR 19	EAG	-	TW(16.19)	6.07	11.33	5.26	धरमपुर	146
KR	GOSAIGANJ 21	EAG	-	TWE(38.85)	13.76	3.64	11.33	सिंगरा	147
KR	GOSAIGANJ 21	EAG	4.05	TWE(176.85)	191.83	23.07	129.50	वन गाँव	148
KR	GOSAIGANJ 20	EAG	1.21	TWE(26.71)	12.95	10.13	8.90	मजनपुर	149
KR	GOSAIGANJ 20	EAG	-	TWE(44.92)	27.52	23.07	4.05	परियावां	150
KR	GOSAIGANJ 22	EAG	-	TWE(64.35)	71.23	37.23	42.90	पिपरियाँव	151
KR	GOSAIGANJ 20	EAG	8.90	TWE(118.17)	12.15	36.42	15.38	खजुरी	152
KR	AKBARPUR 23	EAG	0.40	TWE(71.63)	50.59	40.47	21.86	रेउना	153
KR	AKBARPUR 23	EAG	-	TWE(55.44)	23.47	26.31	8.50	चिउटी पारा	154
KR	GOSAIGANJ 27	EAG	-	TWE(6.07)	6.48	0.00	0.40	चौबेपुर	155
KR	AKBARPUR 23	EAG	-	TWE(18.20)	13.76	7.69	1.22	सहमलपुर	156

1		3	4	5	6	7	8	9	10
157	Parthapur	104.01	693 (124)	P(1)	CHW(1)	TW,HP	-(-5)	(-5)	-(-10)
158	Atar Deha	55.44	221 (36)	-(-5)	CHW(1)	TW,HP	-(-5)	-(-5)	-(>10)
159	Baraha	74.46	519 (84)	P(1),M(1)	CHW(1)	TW,HP	-(-5)	-(5-10)	-(>10)
160	Medva Raghubanse	46.14	339 (51)	-(-5)	CHW(1)	TW,HP	-(-5)	-(-5)	-(-5)
161	Ranepur Kodvar	65.97	173 (32)	-(-5)	CHW(1)	TW,HP	-(-5)	-(-5)	-(-5)
162	Varsava	57.87	272 (41)	P(1)	MWC(1)	TW,HP	-(-5)	-(-5)	-(-5)
163	Loha Zara	104.01	639 (88)	P(1)	MHC(1)	TW,HP	PO	-(-5)	-(-5)
164	Ataullahpur	95.91	398 (58)	P(1)	RP(1),CHW(1)	TW,HP	PTO	-(-5)	-(-5)
165	Bhojpur	65.56	244 (38)	-(-5)	CHW(1)	TW,HP	-(-5)	-(-5)	-(5-10)
166	Gajanpur	61.91	217 (34)	-(5-10)	CHW(1)	TW,HP	-(5-10)	-(-5)	-(>10)
167	Mohammdpur Chamara	103.60	638 (111)	-(-5)	CHW(1)	TW,HP	-(-5)	-(-5)	-(-5)
168	Ahiradeh	11.33	----------	U N - I N H A B I T E D	----------	गैर आबाद	----------		
169	Daravpur	67.58	436 (67)	-(-5)	CHW(1)	TW,HP	-(-5)	-(-5)	-(5-10)
170	Atarora	207.21	1161 (223)	P(1),H(1)	MWC(1),CHW(1)	W,TW,HP	PTO	TUE	-(5-10)
171	Sukhipur	44.92	250 (44)	-(-5)	CHW(1)	TW,HP	-(-5)	-(-5)	-(5-10)
172	Kavatahie	49.78	374 (71)	-(-5)	CHW(1)	TW,HP	PO	-(-5)	-(5-10)
173	Mukundepur	87.42	251 (50)	P(1)	CHW(1)	TW,HP	-(-5)	-(-5)	-(5-10)
174	Jalalpur Sahara	485.64	2573 (375)	P(1)	MWC(1),CHW(1)	TW,HP	-(-5)	-(-5)	-(5-10)

11	12	13	14	15	16	17	18	2	1
KR	AKBARPUR 23	EAG	-	TWE(64.75)	17.40	16.19	5.67	पीथापुर	157
KR	AKBARPUR 24	EAG	-	TWE(21.04)	12.14	15.78	6.48	अतर डीहा	158
KR	AKBARPUR 24	EAG	-	TWE(42.09)	12.95	7.28	12.14	बरहा	159
KR	AKBARPUR 6	EAG	-	TWE(24.28)	12.55	7.69	1.62	मेढ़वा रघुवंशी	160
KR	AKBARPUR 23	EAG	-	TWE(38.85)	12.95	6.88	7.29	रानीपुर कोड़वार	161
KR	AKBARPUR 22	EAG	-	TWE(34.80)	12.14	6.88	4.05	वरसावा	162
KR	AKBARPUR 21	EAG	-	TWE(56.25)	10.93	18.62	18.21	लोहा झरा	163
KR	AKBARPUR 23	EAG	3.64	TWE(54.63)	2.83	23.47	11.34	अताउल्लापुर	164
KR	AKBARPUR 23	EAG	-	TWE(34.80)	9.31	14.16	7.29	भोजपुर	165
KR	AKBARPUR 23	EAG	6.88	TWE(34.40)	5.26	11.33	4.04	गजैनपुर	166
KR	AKBARPUR 22	EAG	-	TWE(57.87)	1.62	32.78	11.33	मोहम्मदपुर चमरा	167
KR	AKBARPUR 21	-	-	TW(6.07)	4.05	0.81	0.40	अहिराडीही	168
KR	AKBARPUR 20	EAG	-	TWE(33.59)	19.83	4.05	10.11	दरवपुर	169
KR	AKBARPUR 24	EAG	-	TWE(127.48)	40.47	26.31	12.95	अतरोरा	170
KR	AKBARPUR 16	-	-	TWE(21.85)	12.95	8.09	2.03	सुखईपुर	171
KR	AKBARPUR 20	EAG	-	TWE(25.09)	10.93	4.05	9.71	केवटाही	172
KR	AKBARPUR 20	EAG	0.81	GC(4.05),W(2.02) TWE(36.42),TK(2.02)	40.47	0.00	1.63	मुकन्देपुर	173
KR	AKBARPUR 20	EAG	4.05	GC(40.47),W(20.24) TW(20.24),TWE(259.01)	60.71	40.47	40.45	जलालपुर सेहरा	174

1	2	3	4	5	6	7	8	9	10
175	Dare Deha	156.62	984 (151)	P(1)	CHW(1)	TW,HP	PO	-(-5)	-(5-10)
176	Varaho	98.75	255 (42)	-(-5)	CHW(1)	TW,HP	-(-5)	-(-5)	-(5-10)
177	Narharpur	214.49	1157 (197)	P(1),M(1)	MWC(1)	TW,HP	PO,PTO	-(-5)	-(-5)
178	Goltha	133.15	622 (97)	-(-5)	CHW(1)	TW,HP	-(-5)	-(5-10)	-(-5)
179	Changa	48.16	293 (53)	-(-5)	CHW(1)	TW,HP	-(-5)	-(-5)	-(-5)
180	Bede Pakariya	525.30	2614 (378)	P(1),M(1)	H(1),MWC(1)	TW,HP	PTO	SAT	-(-5)
	Total :	21504.49	117896 19716	P(90),M(14) H(8),PUC(1) C(1),AC(7)	H(4),MCW(14) MH(2),CWC(10) PHC(1),D(1) FPC(6),RP(14) CHW(152)				

11	12	13	14	15	16	17	18	2	1
KR	AKBARPUR 20	EAG	2.01	GC(41.28),TWE(72.85) TK(20.24)	12.14	4.05	4.05	दारी डीहा	175
PR,KR	AKBARPUR 19	EAG	0.81	TWE(48.56)	24.28	16.19	8.91	वराही	176
KR	AKBARPUR 18	EAG	-	TWE(133.55)	46.54	25.50	8.90	नरहरपुर	177
KR	AKBARPUR 15	EAG	-	W(4.05),TWE(31.97) TK(7.28)	26.71	49.78	13.36	गोरया	178
KR	AKBARPUR 14	EAG	0.40	W(2.02),TWE(26.31)	7.69	6.88	4.84	चनगा	179
KR	AKBARPUR 18	EAG	-	GC(33.59),TWE(323.76)	101.18	40.47	26.30	हीढी पकरिया	180
योग :			447.51	GC(269.17),W(164.31) WE(109.67),TW(1267.96) TWE(9196.09),TK(70.01) R(13.35),O(8.90)	4523.79	2605.57	2828.27		

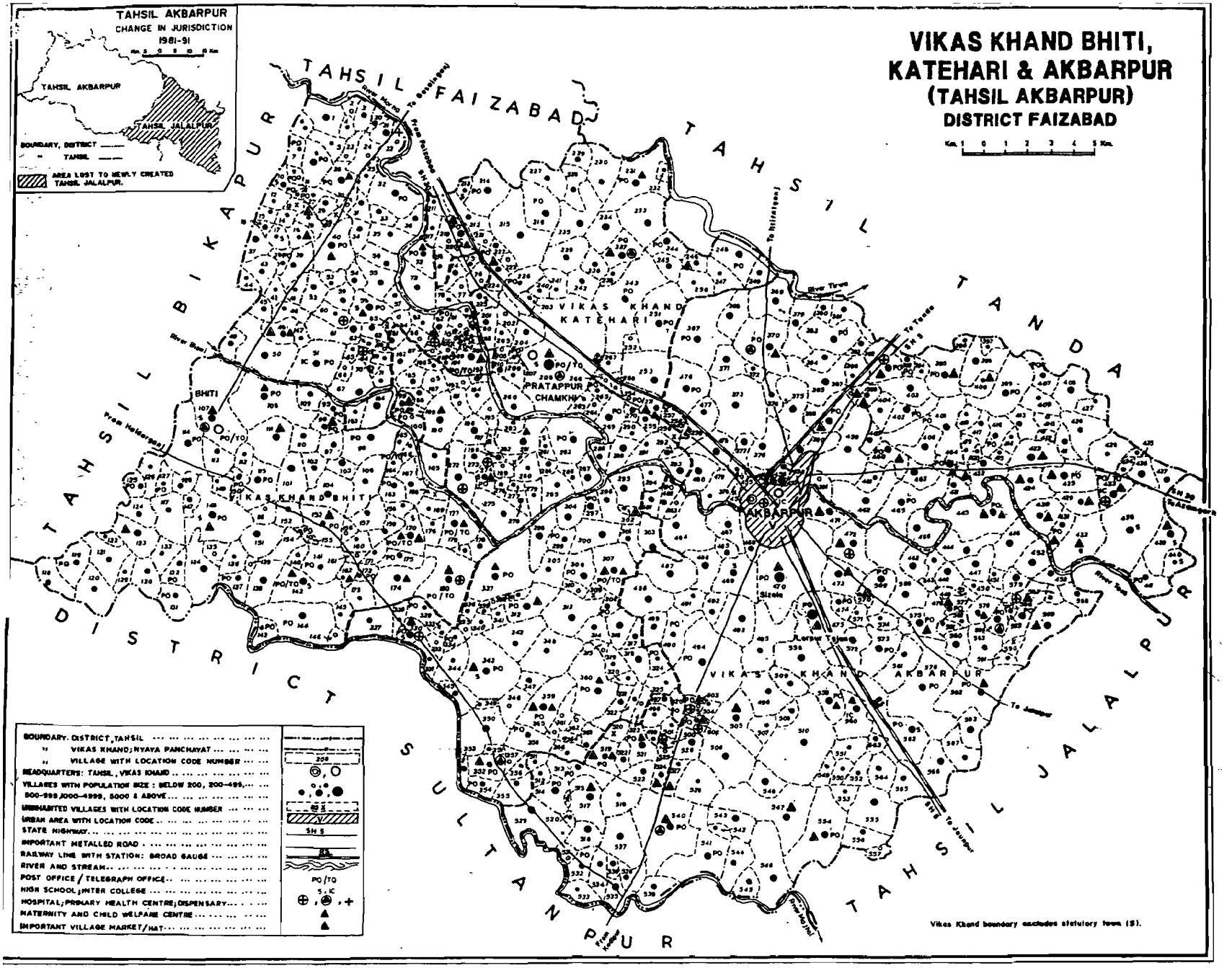

BASED UPON SURVEY OF INDIA MAP WITH THE PERMISSION OF THE SURVEYOR GENERAL OF INDIA

© GOVERNMENT OF INDIA COPYRIGHT, 1997

District Name : Faizabad

ग्राम में उपलब्ध जन सविधायें - [यदि ग्राम में सविधा उपलब्ध नहीं है तो डैश (-) लगाने के बाद ग्राम से जितनी दूरी पर सविधायें उपलब्ध है वह दूरी मोटे तौर पर इस प्रकार कोष्ठकों -5 कि.मी., 5-10 कि.मी. एवं 10+ कि.मी. की सामान्य श्रेणियों में दी गयी है]
Amenities Available - [If not available within the village, a dash (-) has been shown in the column and next to it, in brackets, the distance in broad ranges viz. -5 Kms., 5-10 Kms. and 10+ Kms. of the nearest place where the facility is available has been given.]

लोकेशन कोड नं. / Location Code No.	ग्राम का नाम / Name of Village	ग्राम का कुल क्षेत्रफल (हेक्टेयर में) / Total area of the village (in hectares)	कुल जनसंख्या एवं परिवारों की संख्या / Total population and number of households	शैक्षणिक / Educational	चिकित्सा सम्बन्धी / Medical	पीने का पानी (पीने योग्य) / Drinking Water (Potable)	डाक और तार / Post and Telegraph	बाजार/हाट का दिन/के दिन यदि कोई हो / Day(s) of market/hat, if any	संचार व्यवस्था (बस स्टाप, रेलवे स्टेशन, जल मार्ग / Communications (Bus stop, Railway station, Water way)
1	2	3	4	5	6	7	8	9	10
C.D. Block :-	Katehari					Tahsil :-	Akbar Pur		
181	Visunpur	53.42	627 (93)	-(-5)	-(-5)	W,HP	-(-5)	-(-5)	-(-5)
182	Jivdharpur	137.19	762 (135)	-(-5)	-(-5)	W,HP	-(-5)	-(-5)	-(-5)
183	Gaura	117.36	449 (81)	P(1)	-(-5)	W,HP	-(-5)	-(-5)	-(-5)
184	Sugote	154.19	1484 (261)	P(1)	RP(1),CHW(1)	W,HP	-(-5)	-(-5)	-(-5)
185	Rasalpara	64.35	602 (100)	P(1)	-(-5)	W,HP	-(-5)	-(-5)	-(-5)
186	Sumerpur	34.40	210 (34)	H(1)	-(-5)	HP	-(-5)	-(-5)	-(-5)
187	Raghu Patti	67.99	174 (31)	P(1),M(1),H(1)	-(-5)	W,HP	-(-5)	-(-5)	-(-5)
188	Tikre	46.54	735 (123)	-(-5)	-(-5)	W,HP	-(-5)	-(-5)	-(-5)
189	Dharupur	58.68	258 (43)	-(-5)	-(-5)	W,HP	-(-5)	-(-5)	-(-5)
190	Pratapepur	246.46	1577 (281)	P(1)	MWC(1),CHW(1)	W,HP	-(-5)	-(-5)	-(-5)
191	Ichhpur	50.99	174 (31)	-(-5)	-(-5)	W,HP	-(-5)	-(-5)	-(-5)
192	Jotu Birmakat	17.00	40 (5)	-(-5)	-(-5)	HP	-(-5)	-(-5)	-(-5)

जिले का नाम : फैजाबाद

भूमि प्रयोग Land Use
(अर्थात् भूमि के पृथक - पृथक वर्गों के अन्तर्गत क्षेत्रफल - हेक्टेयर में दशमलव के दो निकटतम अंकों में परिवर्तित)
(i.e. area under different type of land use in hectares rounded upto two decimal places)

ग्राम तक पहुँचने का मार्ग Approach to village	निकटतम कस्बा और उसकी दूरी (कि.मी. में) Nearest Town and distance (in Kms.)	बिजली की आपूर्ति Power supply	वन Forest	स्रोत द्वारा सिंचित Irrigated (by source)	असिंचित Unirrigated	कृषि योग्य बंजर भूमि (गोचर तथा उपवन सहित) Culturable waste (including gaucher and groves)	कृषि के लिये अनुपलब्ध क्षेत्र Area not available for cultivation	ग्राम का नाम Name of Village	लोकेशन कोड नं. Location code No.
11	12	13	14	15	16	17	18	2	1
विकास खण्ड :-	कटेहरी						तहसील :-	अकबर पुर	
KR	GOSAIGANJ 10	EAG	-	TW(29.00),TWE(10.00)	6.00	0.00	8.42	विसुनपुर	181
PR	GOSAIGANJ 10	EAG	-	TW(65.00),TWE(31.00)	13.00	0.00	28.19	जिवधरपुर	182
KR ,FP	GOSAIGANJ 9	EAG	-	TW(52.00),TWE(17.00)	12.00	0.00	36.36	गौरा	183
KR ,FP	GOSAIGANJ 9	EAG	-	TW(85.00),TWE(10.00)	16.00	0.00	43.19	सुगोटी	184
KR ,FP	GOSAIGANJ 10	EAG	-	TW(22.00),TWE(37.00)	0.00	0.00	5.35	रासलपारा	185
PR,KR	GOSAIGANJ 9	EAG	-	TW(15.00),TWE(8.00)	6.00	0.00	5.40	सुमेरपुर	186
KR ,FP	GOSAIGANJ 6	EAG	-	TW(23.00),TWE(21.00)	10.00	0.00	13.99	रघू पट्टी	187
FP	GOSAIGANJ 6	EAG	-	TW(10.00),TWE(21.00)	5.00	0.00	10.54	टिकरी	188
FP	GOSAIGANJ 7	EAG	-	TW(42.00)	1.00	0.00	15.68	धारूपुर	189
KR	GOSAIGANJ 7	EAG	-	TW(70.00),TWE(98.00)	6.00	0.00	72.46	प्रतापीपुर	190
KR ,FP	GOSAIGANJ 7	EA	-	TWE(35.00)	5.00	0.00	10.99	[illegible]पुर	191
PR ,FP	GOSAIGANJ 8	EAG	-	TWE(5.00)	3.00	0.00	9.00	जोतू बिरम्कट	192

1	2	3	4	5	6	7	8	9	10
193	Kadar Chak	I	26.71	538 (111)	-(5-10)	-(5-10)	W,HP	-(5-10)	-(5-10)	BSRS
194	Ravan Deeh	I	48.56	252 (34)	-(-5)	-(-5)	W,HP	-(-5)	-(-5)	-(-5)
195	Harepur	II	96.32	114 (18)	-(-5)	-(-5)	W	-(-5)	-(-5)	-(-5)
196	Bhagwan Patti	II	172.81	1214 (162)	P(1)	-(-5)	W,HP	-(-5)	-(-5)	-(-5)
197	Sakhuna Doruva	II	11.74	----------	U N - I N H A B I T E D	----------	गैर आबाद	----------		
198	Sakhuna Perpur	II	33.99	630 (91)	-(-5)	-(-5)	W,HP	-(-5)	-(-5)	-(-5)
199	Chak Kalyan	II	13.36	164 (35)	-(-5)	-(-5)	HP	-(5-10)	-(-5)	-(5-10)
200	Chak Hase	II	17.81	44 (8)	-(-5)	-(-5)	HP	-(-5)	-(-5)	-(-5)
201	Aama	II	98.34	689 (88)	-(-5)	-(5-10)	W,HP	-(5-10)	-(5-10)	-(5-10)
202	Gopalpur Kala	II	50.18	217 (31)	P(1)	-(5-10)	W,HP	-(5-10)	-(5-10)	-(5-10)
203	Kurme Deha	II	76.89	460 (67)	P(1)	-(-5)	W,HP	-(-5)	-(-5)	-(-5)
204	Gora Basantpur	II	130.31	689 (111)	P(1)	-(5-10)	W,HP	-(5-10)	-(-5)	-(5-10)
205	Visasarpur	II	16.19	289 (45)	-(-5)	-(-5)	W,HP	-(-5)	-(-5)	-(-5)
206	Rampur Hare	II	13.76	100 (16)	-(-5)	-(-5)	W,HP	-(-5)	-(-5)	-(-5)
207	Surajpur	II	13.76	472 (84)	-(-5)	-(-5)	W,HP	PO	-(-5)	-(-5)
208	Pratappur Chmurkha	II	1214.91	9949 (1453)	P(3),M(2),H(1) O(1)	MWC(1),PHC(2),FPC(1) RP(10)	HP	PTO	TUE,FRI	BSRS
209	Bakherpur	II	57.06	409 (48)	-(-5)	-(-5)	W,HP	-(-5)	-(-5)	-(-5)
210	Kardasspur	II	93.49	583 (95)	-(-5)	-(5-10)	W,HP	-(5-10)	-(5-10)	-(5-10)

11	12	13	14	15	16	17	18	2	1
PR	GOSAIGANJ 7	EAG	-	TWE(9.00)	7.00	0.00	10.71	कोड़र चक	193
PR	GOSAIGANJ 7	EAG	-	TWE(21.00)	10.00	2.00	15.56	रावनडीही	194
KR	GOSAIGANJ 7	EAG	-	TW(9.00),TWE(24.00)	16.00	13.00	34.32	हरीपुर	195
KR	GOSAIGANJ 8	ED,EAG	-	TW(25.00),TWE(76.00)	31.00	0.00	40.81	भगवान पट्टी	196
KR ,PP	GOSAIGANJ 8	-	-	TW(8.00)	3.00	0.00	0.74	सखौना धोरुवा	197
KR	GOSAIGANJ 8	EAG	-	TW(15.00),TWE(6.00)	3.00	0.00	9.99	सखौना पीरपुर	198
KR	GOSAIGANJ 7	EAG	-	TWE(6.00)	3.00	0.00	4.36	चक कलियान	199
PR	GOSAIGANJ 8	EAG	-	TW(13.00)	3.00	0.00	1.81	चक हासी	200
PR,KR	GOSAIGANJ 10	ED,EAG	-	TW(25.00),TWE(21.00)	7.00	0.00	45.34	आमा	201
PR,KR	GOSAIGANJ 10	EAG	-	TW(17.00),TWE(6.00)	19.00	0.00	8.18	गोपालपुर कलां	202
PR,KR	GOSAIGANJ 10	ED,EAG	-	TW(25.00),TWE(11.00)	17.00	0.00	23.89	कुर्मी डीहा	203
PR	GOSAIGANJ 9	EAG	-	TW(40.00),TWE(53.00)	5.00	12.00	20.31	गोरा बसंतपुर	204
PR,KR	GOSAIGANJ 11	EAG	-	TW(9.00),TWE(3.00)	2.00	0.00	2.19	विशेसरपुर	205
PR,KR	GOSAIGANJ 11	EAG	-	TW(5.00),TWE(2.00)	1.00	0.00	5.76	रामपुर हारी	206
KR	GOSAIGANJ 11	EAG	-	TW(6.00),TWE(4.00)	1.00	0.00	2.76	सूरजपुर	207
PR,KR	GOSAIGANJ 10	ED,EAG	0.50	GC(100.00),TW(300.00) TWE(144.00)	328.00	0.00	342.41	प्रतापपुर बमुरखा	208
KR	GOSAIGANJ 11	ED,EAG	-	TW(20.00),TWE(11.00)	15.00	0.00	11.06	बाखरपुर	209
PR,KR	GOSAIGANJ 11	EAG	-	TW(50.00),TWE(22.00)	10.00	0.00	11.49	करदासपुर	210

1	2	3	4	5	6	7	8	9	10
211	Vikya Jeetpur		116.15	402 (68)	-(-5)	RP(1),CHW(1)	W,HP	-(-5)	-(-5)	BS
212	Samsudeenpur		62.73	529 (84)	-(-5)	-(-5)	W,HP	-(-5)	-(-5)	-(-5)
213	Muredpur		45.33	248 (50)	P(1),H(1)	-(-5)	W,HP	-(-5)	-(-5)	-(-5)
214	Atvai		315.67	1428 (226)	P(1)	-(-5)	W,HP	PO	-(-5)	-(-5)
215	Darvan		442.74	1551 (282)	P(1),M(1)	-(5-10)	W,HP	-(5-10)	-(5-10)	-(5-10)
216	Hath Pakad		359.78	1388 (270)	P(1)	RP(1),CHW(1)	W,HP	PO	-(-5)	-(-5)
217	Bhagola		124.24	253 (41)	-(-5)	RP(2),CHW(1)	W,HP	-(-5)	-(-5)	BS
218	Lakhapur		53.42	301 (44)	-(-5)	-(-5)	W,HP	-(-5)	-(-5)	-(-5)
219	Danvare		64.75	197 (29)	-(-5)	-(-5)	W,HP	-(-5)	-(-5)	-(-5)
220	Khemapur		99.56	1605 (266)	P(2),M(1),H(1) PUC(1)	MWC(1),RP(3),CHW(1)	W,HP	PO	MON,THU	BS
221	Bhekhepur		44.92	189 (34)	-(-5)	-(-5)	W,HP	-(-5)	-(-5)	-(-5)
222	Tauga Jalalpur		172.00	834 (170)	P(1)	RP(1),CHW(1)	W,HP	-(-5)	-(-5)	BS
223	Lokapur		20.24	115 (18)	-(5-10)	RP(1),CHW(1)	W,HP	-(-5)	-(-5)	BS
224	Ahiraule		68.30	918 (165)	P(1)	RP(4),CHW(1)	W,HP	PO	DAILY	BS
225	Bhiura		130.72	859 (120)	H(1)	-(-5)	W,HP	-(-5)	-(-5)	-(-5)
226	Ramdas Patti		61.51	482 (68)	-(-5)	RP(1),CHW(1)	W,HP	PO	-(-5)	BS
227	Ram Nagar Jamdara		151.36	659 (103)	-(-5)	-(-5)	W,HP	-(-5)	-(-5)	-(5-10)
228	Nandupur		141.65	962 (145)	P(1)	RP(1),CHW(1)	W,HP	-(-5)	-(-5)	-(-5)

11	12	13	14	15	16	17	18	2	1
PR	GOSAIGANJ 5	EAG	-	TW(40.00),TWE(29.00)	8.00	0.00	39.15	विकवा जोतपुर	211
KR	GOSAIGANJ 6	ED,EAG	-	TW(20.00),TWE(9.00)	19.00	0.00	14.73	समसुदीनपुर	212
KR	GOSAIGANJ 5	-	-	TW(15.00),TWE(9.00)	7.00	0.00	14.33	मुरीदपुर	213
KR	GOSAIGANJ 5	ED,EAG	-	TW(100.00),TWE(79.00)	58.00	26.00	52.67	अटवाई	214
KR	GOSAIGANJ 6	EAG	-	TW(100.00],TWE(27.00)	48.00	3.00	264.74	दरबन	215
KR	GOSAIGANJ 6	EAG	-	TW(80.00),TWE(31.00)	34.00	2.00	212.78	हाथपाकड़	216
KR	GOSAIGANJ 5	ED,EAG	-	TWE(18.00)	57.00	0.00	49.24	भगोला	217
KR	GOSAIGANJ 5	EAG	-	TW(25.00),TWE(10.00)	8.00	2.00	8.42	लाखीपुर	218
PR	KATEHARI 5	ED,EAG	-	TW(20.00),TWE(12.00)	0.00	0.00	32.75	धनवारी	219
PR	GOSAIGANJ 5	ED,EAG	-	TW(34.00),TWE(20.00)	17.00	0.00	28.56	खेमापुर	220
KR	GOSAIGANJ 5	EAG	-	TW(20.00),TWE(10.00)	5.00	0.00	9.92	भीखीपुर	221
PR	GOSAIGANJ 5	EAG	-	TW(60.00),TWE(29.00)	23.00	2.00	58.00	टेगा जलालपुर	222
PR	GOSAIGANJ 5	EAG	-	TWE(9.00)	6.00	0.00	5.24	लोकापुर	223
PR	GOSAIGANJ 6	ED,EAG	-	TW(30.00),TWE(7.00)	18.00	0.00	13.30	अहिरौली	224
PR,KR	GOSAIGANJ 13	ED,EAG	-	TW(29.00),TWE(12.00)	29.00	0.00	60.72	भीउरा	225
PR,KR	GOSAIGANJ 6	EAG	-	TWE(9.00)	6.00	0.00	46.51	रामदास पट्टी	226
KR	GOSAIGANJ 5	EAG	-	GC(73.00),TW(30.00)	15.00	0.00	33.36	राम नगर जमदरा	227
PR,KR	GOSAIGANJ 8	EAG	-	GC(59.00),TW(20.00)	16.00	0.00	46.65	नन्दपुर	228

1	2	3	4	5	6	7	8	9	10
229	[illegible]	117.51	781 (106)	P(1)	RP(1),CHW(1)	W,HP	-(-5)	-(-5)	-(5-10)
230	Mahi Para	224.61	943 (146)	-(-5)	-(-5)	W,HP	-(-5)	-(-5)	-(5-10)
231	Khavar	547.56	2627 (376)	P(2)	MWC(1),CHW(1)	W,HP	PO	-(5-10)	-(5-10)
232	Abas Kha	55.44	330 (42)	-(-5)	-(5-10)	W,HP	-(-5)	-(5-10)	-(5-10)
233	Tekam Para	185.09	1692 (275)	-(5-10)	-(5-10)	W,HP	-(5-10)	-(5-10)	-(5-10)
234	Shahpur Palase	206.40	1220 (208)	-(5-10)	-(-5)	W,HP	-(-5)	-(-5)	-(5-10)
235	Fatehpur Balabag	349.66	1290 (186)	-(-5)	-(-5)	W,HP	-(-5)	-(-5)	-(5-10)
236	Chand Mahamudpur	109.27	638 (109)	-(-5)	-(-5)	W,HP	-(-5)	-(-5)	-(-5)
237	Asrafpur Barva	192.23	1820 (325)	P(2),M(1)	MWC(1),PHC(1),RP(2) CHW(1)	W,HP	PO	THU,SAT	BS
238	Jalalpur Tekam Para	47.35	226 (36)	-(-5)	-(-5)	W,HP	-(-5)	-(-5)	-(5-10)
239	Jalalpur Chandpur	197.90	991 (140)	-(5-10)	-(5-10)	W,HP	-(5-10)	-(5-10)	-(5-10)
240	Naktaha	114.53	454 (68)	-(5-10)	-(5-10)	W,HP	-(5-10)	-(5-10)	-(5-10)
241	Sangrampur	94.30	392 (50)	-(5-10)	-(5-10)	W,HP	-(5-10)	-(5-10)	-(5-10)
242	Pilkhava	133.15	631 (87)	P(1)	-(-5)	W,HP	-(-5)	-(-5)	-(-5)
243	Yarko	619.60	3954 (636)	P(1),M(3)	-(5-10)	W,HP	PO	-(5-10)	BSRS
244	Khajava	138.00	1141 (167)	P(1)	-(5-10)	W,HP	PO	-(-5)	-(5-10)
245	Meerapur	94.30	502 (91)	-(-5)	-(5-10)	W,HP	-(-5)	-(-5)	BSRS
246	Haidarabad	75.27	626 (115)	-(-5)	-(5-10)	W,HP	-(-5)	THU,SUN	-(5-10)

11	12	13	14	15	16	17	18	2	1
KR	GOSAIGANJ 8	EAG	-	GC(60.00),TW(19.00)	11.00	1.00	21.51	भरथुवा	229
PR,KR	GOSAIGANJ 10	ED	-	GC(90.00),TW(53.00)	21.00	0.00	60.61	महा पारा	230
PR,KR	GOSAIGANJ 14	EAG	-	GC(200.00),TW(107.00)	74.00	0.00	166.56	गढ़ेवार	231
KR	GOSAIGANJ 14	EAG	-	GC(20.00),TW(15.00)	12.00	0.00	8.44	अब्बास कुवां	232
KR	GOSAIGANJ 13	EAG	-	GC(160.00),TW(65.00)	54.00	0.00	56.09	टीकम पारा	233
PR,KR	GOSAIGANJ 13	EAG	-	GC(100.00),TW(34.00)	28.00	0.00	44.40	शाहपुर पलासी	234
KR	GOSAIGANJ 10	-	-	GC(65.00),TW(35.00)	55.00	0.00	194.66	फतेहपुर बेलाबाग	235
PR,KR	GOSAIGANJ 11	-	-	GC(22.00),TW(40.00)	22.00	0.00	25.27	चांद महमूदपुर	236
PR,KR	GOSAIGANJ 10	ED,EAG	-	GC(84.00),TW(40.00)	24.00	3.00	41.23	असरफपुर बरवा	237
KR	GOSAIGANJ 10	-	-	GC(18.00),TW(9.00)	13.00	0.00	7.35	जलालपुर टीकमपारा	238
PR,KR	KATEHARI 5	EAG	-	GC(23.00),TW(98.37) TWE(20.00)	23.00	0.00	33.53	जलालपुर चांदपुर	239
PR,KR	GOSAIGANJ 12	EAG	-	GC(23.00),TW(15.00) TWE(20.00)	23.00	0.00	33.53	नकटहा	240
PR,KR	GOAIGANJ 12	-	-	GC(20.00),TW(23.00)	26.00	0.00	25.30	संग्रामपुर	241
KR	GOSAIGANJ 12	-	-	GC(50.00),TW(42.00)	16.00	0.00	25.15	पिलखावा	242
PR,KR	GOSAIGANJ 11	EAG	-	GC(300.00),TW(200.00) TWE(20.00)	74.00	0.00	25.60	यरकी	243
KR	GOSAIGANJ 10	ED,EAG	-	GC(50.00),TW(31.00) TWE(20.00)	5.00	1.00	31.00	खजौवा	244
PR,KR	AKBARPUR 15	-	-	GC(40.00),TW(31.00)	1.00	1.00	21.30	मीरापुर	245
KR	GOSAIGANJ 12	-	-	GC(40.00),TW(16.00)	4.00	0.00	15.27	हैदराबाद	246

1	2		3	4	5	6	7	8	9	10
247	Mohanpur Grant		157.43	401 (55)	-(-5)	-(-5)	W,HP	-(-5)	-(-5)	-(-5-10)
248	Kondara		250.63	1556 (238)	P(1)	-(-5)	W,HP	PO	-(-5)	-(-5)
249	Chandane		172.40	856 (128)	-(-5)	-(-5)	W,HP	-(-5)	-(-5)	-(-5)
250	Bharatpur Grant		162.28	482 (73)	-(-5)	-(-5)	W,HP	-(-5)	-(-5)	-(5-10)
251	Marthura Sariya		468.64	2267 (324)	P(1)	-(5-10)	W,HP	PO	-(5-10)	-(5-10)
252	Khempur		21.04	127 (25)	-(-5)	-(-5)	W,HP	-(-5)	-(-5)	BSRS
253	Sarangpur		365.85	2448 (381)	P(1)	-(5-10)	W,HP	-(-5)	-(-5)	BSRS
254	Bhupatpur		19.43	48 (35)	-(-5)	-(-5)	W,HP	PO	-(-5)	-(5-10)
255	Raghupur		54.23	507 (73)	-(-5)	-(-5)	W,HP	-(-5)	-(-5)	-(-5)
256	Dallapur Jagadeshpur		12.55	----------	U N - I N H A B I T E D	----------	गैर आबाद	----------		
257	Dharvasepur		9.31	----------	U N - I N H A B I T E D	----------	गैर आबाद	----------		
258	Jagadishpur		17.00	181 (33)	-(5-10)	-(5-10)	W,HP	-(5-10)	-(5-10)	-(5-10)
259	Modipur		14.57	300 (57)	-(-5)	-(-5)	W,HP	-(-5)	-(-5)	-(-5)
260	Barha Niyamat Chak		180.50	641 (115)	P(1)	-(5-10)	W,HP	-(5-10)	-(5-10)	-(5-10)
261	Narhariya		55.04	320 (48)	H(1)	-(-5)	W,HP	-(-5)	-(-5)	-(-5)
262	Karampur		377.59	1828 (292)	P(1)	RP(1),CHW(1)	W,HP	PO	-(-5)	-(-5)
263	Muslim Patti		48.56	351 (56)	-(-5)	-(-5)	W,HP	-(-5)	-(-5)	-(-5)
264	Malte Kisunpur		27.52	163 (41)	-(-5)	-(-5)	W,HP	-(5-10)	-(-5)	-(-5)

11	12	13	14	15	16	17	18	2	1
KR	GOSAIGANJ 11	-	-	GC(70.00),TW(23.00)	20.00	1.00	43.43	मोहनपुर प्रिन्ट	247
KR	GOSAIGANJ 10	-	-	GC(50.00),TW(106.00)	15.00	15.00	64.63	कोंदरा	248
KR	AKBARPUR 10	-	-	TW(75.00)	21.00	0.00	76.40	चन्दैनी	249
KR	AKBARPUR 10	-	-	GC(39.00),TW(30.00)	23.00	5.00	65.28	भरतपुर प्रिन्ट	250
KR	AKBARPUR 10	EAG	-	GC(100.00),TW(158.00) TWE(40.00)	69.00	1.00	100.64	मरथुवा सरैया	251
PR,KR	AKBARPUR 13	-	-	GC(10.00),TW(5.00)	3.00	0.00	3.04	खेमपुर	252
KR	AKBARPUR 7	EAG	-	GC(100.00),TW(100.00) TWE(23.00)	67.00	1.00	74.85	सारंगपुर	253
KR	AKBARPUR 6	-	-	GC(10.00),TW(5.00)	1.00	0.00	3.43	भोपतपुर	254
KR	AKBARPUR 7	ED,EAG	-	GC(20.00),TW(10.00) TWE(13.00)	3.00	0.00	8.23	रघुपुर	255
KR	AKBARPUR 7	-	-	GC(8.50)	1.62	0.81	1.62	डल्लापुर जगदीशपुर	256
PR,KR	AKBARPUR 7	-	-	GC(6.48)	1.21	0.40	1.22	धरवासीपुर	257
KR	AKBARPUR 7	-	-	GC(9.71)	0.81	2.03	4.45	जगदीशपुर	258
KR	AKBARPUR 4	-	-	GC(6.00),TW(5.00)	1.00	0.00	2.57	मोदीपुर	259
PR,KR	AKBARPUR 12	-	-	TW(50.00),R(56.00)	13.00	1.00	60.50	बरहा नियामत चक	260
PR,KR	AKBARPUR 15	EA	-	TW(13.00),TWE(25.00)	9.00	0.00	8.04	नरहरिया	261
PR,KR	AKBARPUR 14	ED,EAG	-	TW(64.00),TWE(50.00) R(50.00)	61.00	1.00	151.59	करमपुर	262
PR,KR	AKBARPUR 4	-	-	TW(41.00)	7.00	0.00	0.56	मुस्लिम पट्टी	263
PR,KR	AKBARPUR 8	-	-	TW(10.00),TWE(6.00)	3.00	0.00	8.52	मलती किसुनपुर	264

1	2	3	4	5	6	7	8	9	10
265	Tiwara Pur	111.70	499 (69)	P(1)	-(-5)	W,HP	PO	-(-5)	-(-5)
266	Alampur	9.11	139 (21)	-(-5)	-(5-10)	W,HP	(5-10)	(5-10)	(5-10)
267	Ajadaha	63.54	455 (68)	P(1)	-(5-10)	W,HP	-(5-10)	-(5-10)	-(5-10)
268	Khirriya	5.26	254 (34)	-(-5)	-(-5)	W,HP	-(5-10)	-(5-10)	-(5-10)
269	Piyara Pur	206.80	1031 (157)	-(-5)	-(-5)	W,HP	PO	-(-5)	BS
270	Chisona	39.66	546 (116)	-(-5)	RP(1),CHW(1)	W,HP	-(-5)	-(-5)	BS
271	Anava Khas	57.87	687 (139)	P(2),M(1)	MWC(1),RP(5),CHW(1)	W,HP	-(-5)	WED,SAT	BS
272	Basant Pur	473.48	2182 (402)	P(1)	H(1),CHW(1)	W,HP	-(-5)	-(-5)	-(5-10)
273	Bebe Pur Randoule	95.10	944 (133)	P(1)	-(-5)	W,HP	-(-5)	-(-5)	-(5-10)
274	Bane Pur	209.23	963 (158)	P(1),M(1),H(1)	H(1),MWC(1),CHW(1)	W,HP	PO	WED,SAT	-(5-10)
275	Asahrjeet Pur Ahiran	110.48	590 (110)	-(-5)	-(-5)	W,HP	-(-5)	-(-5)	-(5-10)
276	Vadariya	152.17	455 (75)	-(-5)	-(-5)	W,HP	-(-5)	-(-5)	-(5-10)
277	Dhrvas Pur Choubey	111.29	494 (79)	-(-5)	-(-5)	W,HP	-(-5)	-(-5)	-(5-10)
278	Asahrjeet Pur Kalan	81.34	514 (85)	-(-5)	-(-5)	W,HP	-(-5)	-(-5)	-(5-10)
279	Khojad Pur	110.48	450 (90)	P(1)	-(-5)	HP	-(-5)	-(-5)	-(5-10)
280	Paru Dava	95.10	276 (32)	-(-5)	-(-5)	W,HP	-(-5)	-(-5)	-(5-10)
281	Vahad Pur	17.40	----------	U N - I N H A B I T E D	----------	गैर आबाद	----------		
282	Savana	268.72	2005 (298)	P(1)	MWC(1),RP(2)	W,HP	-(-5)	-(5-10)	-(5-10)

11	12	13	14	15	16	17	18	2	1
PR,KR	AKBARPUR 8	-	-	TW(60.00)	25.00	0.00	26.70	तिवारीपुर	265
PR,KR	AKBARPUR 9	-	-	GC(8.00)	1.00	0.00	0.31	आलमपुर	266
PR,KR	AKBARPUR 9	-	-	GC(29.00),TW(7.00)	9.00	0.00	18.54	अजदहा	267
PR,KR	AKBARPUR 9	-	-	GC(2.00),TW(1.00)	0.00	0.00	2.26	खिरिया	268
PR	AKBARPUR 7	ED,EAG	-	GC(60.00),TW(25.00) TWE(40.00)	29.00	0.00	52.80	पियारेपुर	269
PR	AKBARPUR 7	ED,EAG	-	GC(10.00),TW(5.00) TWE(5.00)	4.00	0.00	15.66	चिसोना	270
PR	AKBARPUR 7	ED,EAG	-	GC(20.00),TW(9.00) TWE(9.00)	4.00	0.00	15.87	अन्नावा खास	271
KR	GOSAIGANJ 7	EAG	-	TW(200.00),TWE(37.00)	17.00	0.00	219.48	बसंतपुर	272
KR	AKBARPUR 16	EAG	-	TW(31.00),TWE(40.00)	8.00	0.00	16.10	बीबीपुर रन्डोली	273
KR	AKBARPUR 16	EAG	-	TW(38.00),TWE(60.00)	60.00	0.00	51.23	बेनीपुर	274
KR	GOSAIGANJ 12	EAG	-	TW(69.00),TWE(10.00)	0.00	4.00	27.48	आशाजीतपुर अहिरन	275
KR	GOSAIGANJ 13	EAG	-	TW(33.00),TWE(62.00)	29.00	2.00	26.17	बड़ेरिया	276
KR	GOSAIGANJ 13	EAG	-	TW(11.00),TWE(40.00)	30.00	2.00	28.29	धरवासपुर चौबे	277
KR	GOSAIGANJ 12	EAG	-	TW(48.00),TWE(9.00)	7.00	0.00	17.34	आशाजीतपुर कलां	278
KR	GOSAIGANJ 14	EAG	-	TW(40.00),TWE(10.00)	21.00	2.00	37.48	खोजादपुर	279
KR	GOSAIGANJ 13	EAG	-	TW(50.00),TWE(7.00)	18.00	3.00	17.10	पारु देवा	280
KR	AKBARPUR 15	EAG		TW(13.00)	2.00	0.00	2.40	बहदपुर	281
KR	AKBARPUR 15	EAG		TW(100.00),TWE(40.00)	68.00	4.00	66.72	रामना	282

[illegible]	[illegible]	[illegible]	[illegible]	[illegible]	[illegible]	[illegible]	[illegible]	[illegible]	[illegible]
281	Ranepur Mohan	77.70	645 (119)	-(-5)	-(-5)	W,HP	-(-5)	-(-5)	-(5-10)
[illegible]	[illegible]	160.67	734 (133)	P(1)	-(-5)	W,HP	-(-5)	(5-10)	(5-10)
286	daribans Pur	68.80	489 (94)	-(-5)	-(-5)	HP	-(-5)	-(-5)	-(5-10)
287	Baijpur	195.47	1211 (202)	-(-5)	-(-5)	HP	-(-5)	-(-5)	-(5-10)
288	Mubarkpur Grant	226.23	968 (144)	-(5-10)	-(5-10)	W,HP	-(-5)	-(5-10)	-(5-10)
289	Dhadhu Pur	134.36	1069 (154)	-(5-10)	-(5-10)	W,HP	-(5-10)	-(5-10)	-(5-10)
290	Khitaw Pur	26.71	320 (47)	-(5-10)	-(5-10)	W,HP	-(5-10)	-(5-10)	-(5-10)
291	Dulla Pur	150.12	420 (68)	-(5-10)	-(5-10)	W,HP	-(5-10)	-(-5)	-(5-10)
292	Domna Pur	76.08	559 (85)	-(-5)	-(5-10)	W,HP	-(-5)	-(5-10)	-(5-10)
293	Sizooliya	76.49	1313 (206)	-(-5)	-(-5)	W,HP	-(-5)	-(-5)	-(-5)
294	Khizirpur	110.89	333 (60)	-(-5)	-(-5)	W,HP	-(-5)	-(-5)	-(5-10)
295	Choute Para	208.42	1205 (198)	-(-5)	RP(1),CHW(1)	W,HP	-(5-10)	-(5-10)	-(5-10)
296	Petha Pur	142.04	540 (78)	-(-5)	-(-5)	W,HP	-(-5)	-(-5)	-(5-10)
297	Kudiya Chitona	87.82	1379 (209)	P(1)	RP(1),CHW(1)	W,HP	PO	-(5-10)	-(5-10)
298	Rampur Vanayu	246.06	1073 (182)	P(1)	CWC(1),CHW(1)	W,HP	-(5-10)	-(5-10)	-(5-10)
299	Badan Deeh	113.72	977 (183)	-(-5)	-(5-10)	W,HP	PO	-(5-10)	-(5-10)
300	Madho Pur	259.01	1320 (190)	-(-5)	-(5-10)	W,HP	-(-5)	-(5-10)	-(5-10)

11	12	13	14	15	16	17	19	2	1
KR	AKBARPUR 15	EAG	-	TW(40.00),TWE(10.00)	19.00	3.00	25.91	वहोरिकपुर	283
KR	AKBARPUR 12	EAG	-	TW(31.00),TWE(20.00)	14.00	0.00	12.70	रानीपुर मोहन	284
KR	AKBARPUR 10	EAG	-	TW(60.00),TWE(20.00)	37.00	4.00	39.67	पीथापुर आशाजीतपुर	285
KR	AKBARPUR 10	EAG	-	TW(28.00),TWE(6.00)	15.00	2.00	17.80	हरिबंसपुर	286
KR	GOSAIGANJ 12	EAG	-	TW(77.00)	29.00	0.00	89.47	बैजपुर	287
PR	AKBARPUR 10	EAG	-	TW(37.00),TWE(20.00)	22.00	0.00	147.23	मुसेरपुर ग्रिन्ट	288
PR	AKBARPUR 6	EAG	-	TW(38.00),TWE(20.00)	16.00	2.00	58.36	धाघूपुर	289
PR,KR	AKBARPUR 5	EAG	-	TW(12.00),TWE(9.00)	2.00	0.00	3.71	खिताबपुर	290
PR,KR	AKBARPUR 5	EAG	-	TW(56.00),TWE(40.00)	22.00	0.00	32.12	दुल्लेपुर	291
PR,KR	AKBARPUR 5	EAG	-	TW(26.00),TWE(24.00)	5.00	0.00	21.08	डोमनेपुर	292
PR,KR	AKBARPUR 4	EAG	-	TW(26.00),TWE(22.00)	7.00	0.00	21.49	सिझोलिया	293
KR	AKBARPUR 6	EAG	-	TW(39.00),TWE(30.00)	9.00	0.00	32.89	खिजिरपुर	294
PR	AKBARPUR 8	ED,EAG	-	TW(64.00),TWE(50.00)	29.00	0.00	65.42	चिउटी पारा	295
PR,KR	AKBARPUR 8	EAG	-	TW(40.00),TWE(27.00)	15.00	1.00	59.04	पीथापुर	296
PR	AKBARPUR 8	EAG	-	TW(20.00),TWE(16.00)	15.00	1.00	35.82	कुड़िया चितोना	297
PR,KR	AKBARPUR 9	ED,EAG	-	TW(30.00),TWE(70.00)	91.00	0.00	55.06	रामपुर वनेथू	298
PR,KR	AKBARPUR 8	EAG	-	TW(30.00),TWE(22.00)	19.00	0.00	42.72	बदन डीह	299
PR,KR	AKBARPUR 8	EAG	-	TW(40.00),TWE(24.00)	143.00	0.00	62.01	माधौपुर	300

1	2	3	4	5	6	7	8	9	10
302	Jafar Patti	89.03	787 (114)	P(1)	RP(4),CHW(1)	W,HP	-(-5)	-(-5)	BS
303	Kadan Pur	67.58	485 (56)	-(-5)	-(-5)	W,HP	-(-5)	FRI,SAT ,SUN	-(5-10)
303	Dharma Mubarak Patti	210.85	1426 (206)	-(-5)	-(-5)	W,HP	-(5-10)	-(-5)	BS
304	Khaiq Pur	186.16	1256 (195)	P(1)	-(-5)	W,HP	-(-5)	-(-5)	-(-5)
305	Durg Pur	137.19	892 (119)	P(1)	-(-5)	W,HP	-(-5)	-(-5)	-(-5)
306	Dadu Pur	206.80	1492 (220)	P(1)	-(-5)	W,HP	PO	-(-5)	BS
307	Orang Nagar	345.21	3712 (588)	P(1),M(1)	MWC(1),HC(1),RP(1) CHW(1)	W,HP	PO,TO	MON,FRI	BS
308	Kadiya Pur	38.85	504 (85)	-(-5)	-(-5)	W,HP	PO	-(-5)	-(-5)
309	Mahamud Pur	14.16	----------	U N - I N H A B I T E D	----------	गैर आबाद		----------	
310	Harichand Pur	42.49	195 (30)	-(-5)	-(-5)	W,HP	-(-5)	-(-5)	BS
311	Raghunath Pur	83.37	257 (32)	-(-5)	-(-5)	W,HP	-(-5)	-(-5)	-(-5)
312	Adampur Tindole	164.31	1039 (167)	P(1)	RP(3),CHW(1)	W,HP	PO	WED,SUN	BS
313	Patona	279.65	1277 (222)	P(1)	-(-5)	W,HP	-(-5)	-(-5)	-(-5)
314	Khajur Deeh	148.93	982 (154)	P(1)	-(-5)	W,HP	-(-5)	-(-5)	-(-5)
315	Viritiya Pur	42.09	157 (28)	-(5-10)	-(5-10)	W,HP	-(5-10)	-(5-10)	-(5-10)
316	Antadeeh	142.45	1019 (138)	-(-5)	-(-5)	W,HP	-(-5)	-(-5)	-(-5)
317	Lor Pur Palahan	97.94	539 (90)	-(-5)	-(-5)	W,HP	-(-5)	-(5-10)	-(5-10)
318	Nanuva	175.24	1022 (155)	-(-5)	-(5-10)	W,HP	-(5-10)	-(5-10)	-(5-10)

11	12	13	14	15	16	17	18	2	1
KR	AKBARPUR 7	ED,EAG	-	TW(30.00),TWE(17.00)	16.00	4.00	22.03	शुक्ल पट्टी	301
KR	AKBARPUR 8	ED	-	TW(21.00),TWE(20.00)	6.00	0.00	20.58	कदनपुर	302
PR	AKBARPUR 6	EAG	-	TW(100.00),TWE(64.00)	10.00	0.00	36.85	धर्मा मुबारक पट्टी	303
KR	AKBARPUR 3	EAG	-	TW(104.00)	15.00	2.00	65.16	खरगपुर	304
KR	AKBARPUR 9	EAG	-	TW(94.00)	34.00	0.00	9.19	दुर्गापुर	305
PR	AKBARPUR 10	ED,EAG	-	TW(125.00)	41.00	0.00	40.80	दादूपुर	306
PR	AKBARPUR 10	ED,EAG	-	TW(28.00)	21.00	0.00	296.21	औरंग नगर	307
KR	AKBARPUR 10	ED,EAG	-	TW(24.00)	4.00	0.00	10.85	कदियापुर	308
KR	AKBARPUR 10	-	-	TW(10.00)	2.00	0.00	2.16	महमूदपुर	309
PR,KR	AKBARPUR 10	ED,EAG	-	TW(22.00)	15.00	0.00	5.49	हरिचन्द्रपुर	310
PR,KR	AKBARPUR 14	EAG	-	TW(19.00)	4.00	0.00	60.37	रघुनाथपुर	311
PR	AKBARPUR 15	ED,EAG	-	TW(98.00)	53.00	0.00	13.31	आदमपुर तिंदोली	312
KR	AKBARPUR 14	EAG	-	TW(170.00)	38.00	0.00	71.65	पतौना	313
PR,KR	AKBARPUR 15	EAG	-	TW(101.00)	12.00	3.00	32.93	खजूरडीह	314
PR,KR	AKBARPUR 12	-	-	TW(30.00)	5.00	0.00	7.09	विरिटियापुर	315
KR	AKBARPUR 13	EAG	-	TW(77.00)	33.00	2.00	30.45	अन्तडीह	316
KR	AKBARPUR 12	EAG	-	TW(54.00)	18.00	2.00	23.94	लोरपुर पलहन	317
PR,KR	AKBARPUR 13	ED,EAG	-	TW(73.00)	53.00	10.00	39.24	नेनुवा	318

1	2	3	4	5	6	7	8	9	10
319	Angawal	90.25	349 (58)	-(-5)	-(-5)	W,HP	-(-5)	-(-5)	-(-5)
320	Suei Deeh	91.06	423 (72)	-(-5)	-(-5)	W,HP	-(-5)	-(-5)	-(-5)
321	Sangiya	127.08	570 (75)	P(1)	-(5-10)	W,HP	-(5-10)	-(5-10)	-(5-10)
322	Narayan Pur	60.71	372 (58)	P(1)	-(-5)	W,HP	-(-5)	-(-5)	-(-5)
323	Sanqe	65.16	152 (17)	-(-5)	-(5-10)	W,HP	-(5-10)	(5-10)	-(5-10)
324	Tajpur	85.80	310 (44)	-(-5)	-(-5)	W,HP	PO	-(-5)	-(-5)
325	Nardo Pur	57.87	445 (73)	-(-5)	RP(1)	W,HP	-(5-10)	-(5-10)	-(5-10)
326	Bedeepur	35.61	189 (18)	-(-5)	-(-5)	W,HP	-(-5)	-(-5)	-(5-10)
327	Silvat	194.66	696 (122)	-(-5)	-(-5)	W,HP	-(-5)	-(-5)	-(-5)
328	Abhay Chandpur	42.90	286 (60)	-(-5)	-(-5)	W,HP	-(-5)	-(-5)	-(-5)
329	Bikhare Pur	132.34	335 (62)	-(-5)	-(-5)	W,HP	PO	-(-5)	-(-5)
330	Maharuva	163.09	1907 (300)	P(3),H(1)	H(1),MWC(1),RP(5) CHW(1)	W,HP	PO	THU,SUN	BS
331	Narsingh Pur	123.43	493 (86)	-(-5)	-(-5)	W,HP	-(-5)	-(-5)	BS
332	Loknath Pur	42.90	197 (29)	-(-5)	-(-5)	W,HP	-(-5)	-(-5)	BS
333	Vahar Pur	58.28	441 (65)	P(1)	-(-5)	W,HP	-(-5)	-(-5)	-(-5)
334	Kasanda	53.42	324 (48)	-(-5)	-(-5)	W,HP	PO	-(-5)	BS
335	Rampur Harinandan	76.08	175 (31)	P(1)	-(-5)	W,HP	-(-5)	-(-5)	-(-5)
336	Harinath Pur	70.82	305 (42)	-(-5)	-(-5)	W,HP	-(-5)	-(-5)	-(-5)

11	12	13	14	15	16	17	18	2	1
PR,KR	AKBARPUR 14	EA	-	TW(28.00)	37.00	0.00	25.25	अंगवल	319
KR	AKBARPUR 11	EAG	-	TW(42.00)	25.00	2.00	22.06	सुई डीह	320
KR	AKBARPUR 11	EAG	-	TW(34.00)	26.00	0.00	47.08	गाँगगा	321
PR,KR	AKBARPUR 11	EAG	-	TW(38.00)	4.00	0.00	18.71	नरायनपुर	322
KR	AKBARPUR 8	EAG	-	TW(52.00)	4.00	0.00	9.16	सांगी	323
PR,KR	AKBARPUR 8	EAG	-	TW(53.00)	15.00	0.00	17.80	ताजपुर	324
KR	AKBARPUR 11	EAG	-	TW(31.00)	12.00	0.00	14.87	हरदोपुर	325
KR	AKBARPUR 10	EAG	-	TW(15.00)	4.00	0.00	16.61	बीड़ीपुर	326
KR	AKBARPUR 10	EAG	-	TW(40.00),TWE(39.00)	23.00	0.00	92.66	सिलवट	327
KR	AKBARPUR 10	EAG	-	TW(31.00)	5.00	0.00	6.90	अभय चन्दपुर	328
KR	AKBARPUR 17	-	-	TW(79.00)	30.00	0.00	23.34	भिखकारीपुर	329
PR	AKBARPUR 16	ED,EAG	-	TW(32.00),TWE(20.00)	33.00	0.00	78.09	महरुवा	330
PR	AKBARPUR 15	EAG	-	TW(18.00),TWE(40.00)	16.00	0.00	49.43	नरसिंहपुर	331
PR	AKBARPUR 15	EAG	-	TW(10.00),TWE(20.00)	2.00	0.00	10.90	लोकनाथपुर	332
KR	AKBARPUR 15	EAG	-	TW(20.00),TWE(14.00)	11.00	0.00	13.28	बाहरपुर	333
PR,KR	AKBARPUR 15	EAG	-	TW(15.00),TWE(14.00)	7.00	0.00	17.42	कसन्डा	334
PR,KR	AKBARPUR 14	EAG	-	TW(20.00),TWE(23.00)	17.00	0.00	16.08	रामपुर हरिनन्दन	335
KR	AKBARPUR 12	EAG	-	TW(12.00),TWE(20.00)	14.00	0.00	24.82	हरिनाथपुर	336

1	2	3	4	5	6	7	8	9	10
337	Baramad Pur Jariyare	574.67	2942 (482)	P(1),M(1)	MWC(1),RP(2)	W,HP	PO	-(-5)	-(-5)
338	Chaksan Pur	62.32	158 (26)	P(1)	-(-5)	W,HP	-(-5)	-(-5)	BS
339	Sarang Pur	35.02	320 (47)	P(1)	-(-5)	W,HP	-(-5)	-(-5)	BS
340	Dhane Pur	56.66	209 (40)	P(1)	-(-5)	W,HP	-(-5)	-(-5)	BS
341	Husainpur Hede	59.90	380 (68)	-(-5)	-(-5)	W,HP	-(-5)	-(-5)	-(-5)
342	Sarkhane Kisunpur	228.66	850 (131)	P(1)	-(-5)	W,HP	-(-5)	-(-5)	-(-5)
343	Semare	511.54	2825 (458)	P(3),M(1)	RP(3),SMP(1),CHW(1)	W,HP	PO	MON,FRI	-(5-10)
344	Khandhra	163.09	431 (83)	-(-5)	-(-5)	W,HP	-(-5)	-(-5)	BS
345	Rampur Nonsila	156.21	982 (154)	-(-5)	-(-5)	W,HP	-(-5)	-(-5)	BS
346	Pakhanpur Pakdapur	159.86	187 (30)	-(-5)	-(-5)	W,HP	-(-5)	-(-5)	-(-5)
347	Meerpur Meerka Mansa	107.25	530 (106)	-(-5)	-(-5)	W,HP	-(-5)	-(-5)	-(-5)
348	Pante	365.44	944 (150)	-(-5)	-(-5)	W,HP	-(-5)	-(-5)	-(-5)
349	Prannath Pur	41.28	231 (39)	-(-5)	-(-5)	W,HP	-(-5)	-(-5)	-(-5)
350	Mathane	370.30	2510 (364)	P(1)	RP(2),CHW(1)	W,HP	-(-5)	-(-5)	BS
351	Pilai	33.59	474 (80)	-(-5)	-(-5)	W,HP	-(-5)	-(-5)	-(-5)
352	Naser Pur Pakadapur	140.81	624 (89)	P(1),M(1)	MWC(1),PHC(1),RP(3) CHW(1)	W,HP	PO	MON,FRI	BS
353	Nasade	112.10	609 (115)	-(5-10)	-(5-10)	W,HP	-(5-10)	-(5-10)	-(5-10)
354	Balai Pur	184.54	772 (126)	-(5-10)	-(5-10)	W,HP	PO	-(5-10)	-(5-10)

11	12	13	14	15	16	17	18	2	1
PR,KR	AKBARPUR 11	EAG	-	TW(119.00),TWE(220.00)	99.00	34.00	102.67	बरमदपुर जरियारी	337
PR	AKBARPUR 14	EAG	-	TW(10.00),TWE(23.00)	13.00	0.00	16.32	चकसेनपुर	338
PR	AKBARPUR 15	EAG	-	TW(5.00),TWE(16.00)	8.00	0.00	6.02	सारंगपुर	339
PR	AKBARPUR 15	EAG	-	TW(10.00),TWE(18.00)	21.00	1.00	6.66	धनेपुर	340
KR	AKBARPUR 15	EAG	-	TW(12.00),TWE(20.00)	16.00	0.00	11.90	हुसैनपुर हीड़ी	341
KR	AKBARPUR 17	EAG	-	TW(60.00),TWE(54.00)	19.00	0.00	95.66	सरखाने किसुनपुर	342
KR	AKBARPUR 17	EAG	-	TW(130.00),TWE(205.00)	113.00	0.00	63.54	सेमरी	343
PR,KR	AKBARPUR 10	EAG	-	TW(20.00),TWE(39.00)	44.00	0.00	60.09	खण्डहरा	344
PR	AKBARPUR 16	EAG	-	TW(66.00)	14.00	0.00	76.21	रामपुर नोनसिला	345
KR	AKBARPUR 16	EAG	-	TW(20.00),TWE(10.00)	30.00	7.00	92.86	परवनपुर पकड़पुर	346
KR	AKBARPUR 13	EAG	-	TW(10.00),TWE(19.00)	34.00	0.00	44.25	मीरपुर मीरका मंशा	347
KR	AKBARPUR 12	EAG	-	TW(80.00),TWE(86.00)	73.00	0.00	126.44	पांती	348
KR	AKBARPUR 17	EAG	-	TW(21.00)	9.00	0.00	11.28	प्राननाथपुर	349
PR	AKBARPUR 11	ED,EAG	-	TW(29.00)	192.00	0.00	149.30	मथानी	350
KR	AKBARPUR 15	EAG	-	TW(12.00),TWE(12.00)	1.00	0.00	8.59	पिलायी	351
PR	AKBARPUR 15	ED,EAG	-	TW(80.00),TWE(18.00)	5.00	0.00	37.81	मझौरपुर पकड़पुर	352
KR	AKBARPUR 14	EAG	-	TW(50.00),TWE(11.00)	33.00	0.00	18.10	नसेड़ी	353
PR,KR	AKBARPUR 14	EAG	-	TW(40.00),TWE(12.00)	15.00	0.00	117.54	बलईपुर	354

1	2	3	4	5	6	7	8	9	10
355	Katariya Badagaon	184.54	756 (134)	P(1)	RP(1),CHW(1)	W,HP	-(-5)	-(-5)	BS
356	Gopo Pur	72.04	473 (71)	-(5-10)	-(5-10)	W,HP	-(5-10)	(5-10)	-(5-10)
357	Pitambar Pur	36.42	60 (6)	-(-5)	-(5-10)	W,HP	-(5-10)	-(5-10)	-(5-10)
358	Subhakhar Pur	151.36	893 (148)	P(1)	-(5-10)	W,HP	PO	-(5-10)	-(5-10)
359	Mansa Pur	371.92	1926 (292)	P(1),M(1)	MWC(1),RP(3),CHW(1)	W,HP	PO	THU,SUN	-(5-10)
360	Varamad Pur Lohara	497.38	1839 (281)	P(1),M(1)	MWC(1),RP(5),CHW(1)	W,HP	PO	-(-5)	BS
361	Ganga Pur	83.37	179 (29)	-(5-10)	-(5-10)	W,HP	-(5-10)	-(5-10)	BS
362	Raghunath Pur	30.76	149 (21)	-(5-10)	-(5-10)	W,HP	-(5-10)	-(5-10)	-(5-10)
363	Samaspur Ragunathpur	67.99	827 (130)	-(5-10)	-(5-10)	W,HP	-(5-10)	-(5-10)	-(5-10)
364	Hamazapur Panday	44.92	219 (34)	-(5-10)	-(5-10)	W,HP	-(5-10)	-(5-10)	-(5-10)
365	Parmanand Pur	6.88	46 (6)	-(5-10)	-(5-10)	W,HP	-(5-10)	-(5-10)	-(5-10)
366	Gosar Pur	95.10	305 (46)	-(5-10)	-(5-10)	W,HP	-(5-10)	-(5-10)	-(5-10)
	Total :	25498.71	145660 23162	P(75),M(16) H(10),PUC(1) O(1)	H(3),MCW(14) CWC(1),HC(1) PHC(4),FPC(1) RP(73),SMP(1) CHW(32)				

11	12	13	14	15	16	17	18	2	1
PR	AKBARPUR 15	ED,EAG	-	TW(80.00),TWE(20.00)	40.00	0.00	44.54	कटरिया बड़ा गाँव	355
KR	AKBARPUR 15	EAG	-	TW(30.00),TWE(19.00)	10.00	0.00	13.04	गोपीपुर	356
KR	AKBARPUR 16	EAG	-	TW(20.00),TWE(11.00)	1.00	0.00	4.42	पीतम्बरपुर	357
KR	AKBARPUR 15	EAG	-	TW(92.00),TWE(10.00)	19.00	0.00	30.36	सुभाखरपुर	358
KR	AKBARPUR 13	ED,EAG	-	TW(210.00),TWE(75.00)	32.00	0.00	54.92	मंसापुर	359
PR	AKBARPUR 12	ED,EAG	-	TW(170.00),TWE(58.00)	115.00	0.00	154.38	वरामदपुर लोहरा	360
PR	AKBARPUR 15	EAG	-	TW(30.00),TWE(10.00)	2.00	0.00	41.37	गंगापुर	361
PR	AKBARPUR 14	EAG	-	TW(10.00)	4.00	0.00	16.76	रघुनाथपुर	362
PR,KR	AKBARPUR 14	EAG	-	TW(30.00),TWE(14.00)	3.00	0.00	20.99	समसपुर रघुनाथपुर	363
KR	AKBARPUR 13	EAG	-	TW(20.00),TWE(5.00)	8.00	0.00	11.92	हमजापुर पाण्डे	364
PR,KR	AKBARPUR 14	EAG	-	TW(2.00)	2.00	0.00	2.88	परमानन्दपुर	365
PR,KR	AKBARPUR 15	EAG	-	TW(26.00),TWE(10.00)	45.00	0.00	14.10	गोसेरपुर	366
योग :			0.50	GC(2155.69),TW(7859.37) TWE(3344.00),R(106.00)	4269.64	193.24	7570.24		

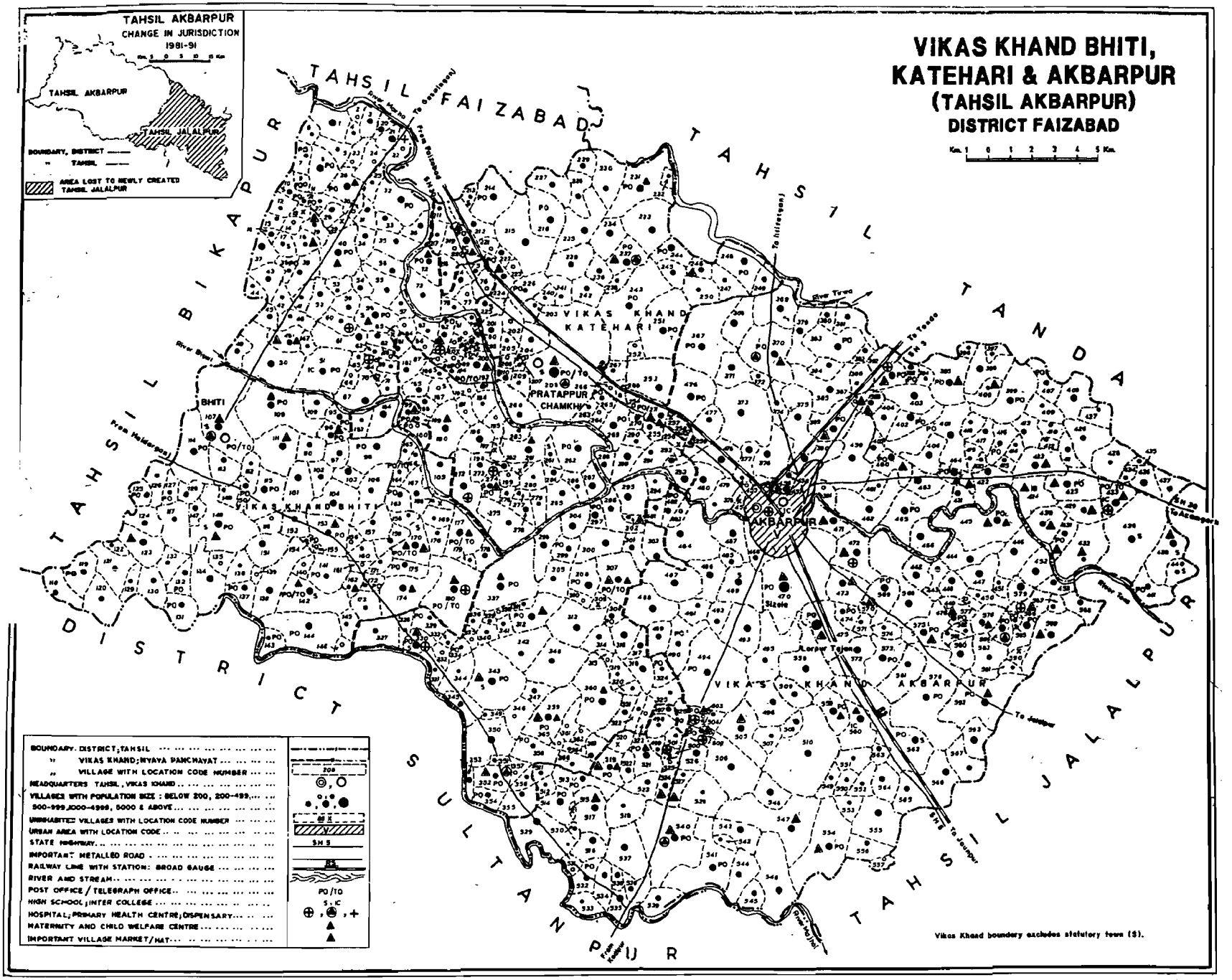

BASED UPON SURVEY OF INDIA MAP WITH THE PERMISSION OF THE SURVEYOR GENERAL OF INDIA

© GOVERNMENT OF INDIA COPYRIGHT, 1997

District Name : Faizabad

ग्राम में उपलब्ध जन सविधायें - (यदि ग्राम में सविधा उपलब्ध नहीं है तो डैश (-) लगाने के बाद ग्राम से जितनी दूरी पर सविधायें उपलब्ध है वह दूरी मोटे तौर पर इस प्रकार कोष्ठकों -5 कि.मी., 5-10 कि.मी. एवं 10+ कि.मी. की सामान्य श्रेणियों में दी गयी है।
Amenities Available - (If not available within the village, a dash (-) has been shown in the column and next to it, in brackets, the distance in broad ranges viz. -5 Kms., 5-10 Kms. and 10+ Kms. of the nearest place where the facility is available has been given.)

लोकेशन कोड नं.	ग्राम का नाम	ग्राम का कुल क्षेत्रफल (हेक्टेयर में)	कुल जनसंख्या एवं परिवारों की संख्या	शैक्षणिक	चिकित्सा सम्बन्धी	पीने का पानी (पीने योग्य)	डाक और तार	बाजार/हाट का दिन/के दिन यदि कोई हो	संचार व्यवस्था (बस स्टाप, रेलवे स्टेशन, जल मार्ग
Location Code No.	Name of Village	Total area of the village (in hectares)	Total population and number of households	Educational	Medical	Drinking Water (Potable)	Post and Telegraph	Day(s) of market/hat, if any	Communications (Bus stop, Railway station, Water way)
1	2	3	4	5	6	7	8	9	10
C.D. Block :-	Akbarpur					Tahsil :-	Akbar Pur		
367	Vangaon	550.39	2392 (380)	P(1),M(1)	-(5-10)	W,HP	PO	-(-5)	-(5-10)
368	Chetoune	212.47	1223 (181)	-(5-10)	-(5-10)	W,HP	-(5-10)	-(-5)	-(5-10)
369	Ukara	355.14	1534 (219)	P(1)	-(5-10)	W,HP	-(-5)	-(-5)	-(5-10)
370	Jamune Pur	417.65	2636 (348)	P(1),M(1)	PHC(1),CHW(1)	W,HP	PO	DAILY	BS
371	Chandan Para	270.34	1281 (176)	-(-5)	-(5-10)	W,HP	-(-5)	-(-5)	-(5-10)
372	Heta Pur	20.64	275 (34)	-(-5)	-(-5)	W,HP	-(-5)	-(-5)	-(-5)
373	Lala Pur	657.64	3668 (531)	P(1),AC(1)	FPC(1)	W,HP	-(-5)	-(-5)	-(-5)
374	Harepur Jagadesh Pur	98.75	695 (103)	-(-5)	-(-5)	W,HP	-(-5)	-(-5)	-(-5)
375	Kotava Mahamuda Pur	329.02	1868 (281)	P(1),M(1),H(1) AC(1)	-(-5)	W,HP	-(-5)	-(-5)	-(-5)
376	Gos Pur	382.44	1314 (210)	-(-5)	-(-5)	W,HP	-(-5)	-(-5)	-(-5)
377	Makhadum Pur	48.50	1060 (143)	P(1)	-(-5)	W,TW,HP	-(-5)	-(-5)	-(-5)
378	Pulsava	36.02	206 (37)	P(1)	-(-5)	W,HP	-(-5)	-(-5)	-(-5)

भूमि प्रयोग Land Use
(अर्थात् भूमि के पृथक - पृथक वर्गों के अन्तर्गत क्षेत्रफल - हेक्टेयर में दशमलव के दो निकटतम अंकों में परिवर्तित)
(i.e. area under different type of land use in hectares rounded upto two decimal places)

ग्राम तक पहुँचने का मार्ग Approach to village	निकटतम कस्बा और उसकी दूरी (कि.मी. में) Nearest Town and distance (in Kms.)	बिजली की आपूर्ति Power supply	वन Forest	स्रोत द्वारा सिंचित Irrigated (by source)	असिंचित Unirrigated	कृषि योग्य बंजर भूमि (गोचर तथा उपवन सहित) Culturable waste (including gaucher and groves)	कृषि के लिये अनुपलब्ध क्षेत्र Area not available for cultivation	ग्राम का नाम Name of Village	लोकेशन कोड नं. Location code No.
11	12	13	14	15	16	17	18	2	1
विकास खण्ड :-	अकबरपुर						तहसील :-	अकबर पुर	
PR	AKBARPUR 10	EAG	-	TWE(244.84)	91.06	206.40	8.09	बनगाँव	367
PR	AKBARPUR 8	EAG	4.86	TWE(129.60)	44.52	28.33	5.16	छितौनी	368
PR	AKBARPUR 8	EA	6.88	TWE(167.95)	7.47	70.42	102.42	उकरा	369
KR	AKBARPUR 2	EAG	-	GC(246.65),TWE(2.02)	84.18	63.54	21.26	जमुनीपुर	370
KR	AKBARPUR 8	EAG	-	TWE(152.98)	80.94	29.14	7.28	चंदन पारा	371
KR	AKBARPUR 4	-	-	GC(12.14),TW(1.21)	0.00	6.48	0.81	हौटेपुर	372
KR	AKBARPUR 4	EAG	-	TWE(395.80)	146.91	35.61	79.32	लालापुर	373
KR	AKBARPUR 4	-	-	GC(39.26),TW(40.87)	3.24	11.33	4.05	हरीपुर जगदीशपुर	374
PR	AKBARPUR 4	EAG	-	GC(113.32),WE(4.05)	80.94	65.55	65.16	कोतवा महमूदपुर	375
PR	AKBARPUR 1	EAG	-	TWE(262.06)	46.54	24.28	49.56	गोसपुर	376
KR	AKBARPUR 1	EAG		TWE(10.76)	2.83	6.08	8.09	गकगुगपुर	377
KR	AKBARPUR 1	EAG	-	TWE(14.57)	15.78	4.05	1.62	पुलसवा	378

1	2	3	4	5	6	7	8	9	10
[illegible]	[illegible]	261.44	1645 (241)	P(1)	-(5-10)	W,HP	-(-5)	-(-5)	-(5-10)
380	Sultan Pur	165.12	940 (143)	P(1)	-(5-10)	W,HP	-(-5)	-(-5)	-(5-10)
381	Bhagwate Pur	147.31	941 (136)	P(1)	-(5-10)	W,HP	-(-5)	-(-5)	-(5-10)
382	Sada Pur	72.04	638 (94)	P(1)	-(-5)	W,HP	-(-5)	-(-5)	-(-5)
383	Lodo Pur	195.47	1235 (167)	P(1),M(1)	-(5-10)	W,HP	PO	-(-5)	-(5-10)
384	Rasulpur Useke	130.72	683 (100)	P(1)	-(5-10)	W,HP	-(-5)	-(-5)	-(5-10)
385	Chandpur Bhatpura	265.48	1417 (214)	P(1)	-(5-10)	W,HP	-(-5)	-(-5)	BS
386	Pasiya Para	58.68	275 (39)	P(1)	-(5-10)	W,HP	-(5-10)	-(5-10)	-(5-10)
387	Budai Pur	28.33	127 (18)	P(1)	-(5-10)	W,HP	-(5-10)	WED,SAT	-(5-10)
388	Daher Pur	86.61	516 (70)	-(-5)	-(-5)	W,HP	-(-5)	WED,SAT	BS
389	Katariya Yaqubpur	226.63	2198 (327)	P(1)	RP(1),CHW(1)	W,HP	PO	DAILY	BS
390	Ravepur Bahaudden Pu	234.73	1767 (281)	P(1)	-(-5)	W,HP	-(-5)	-(-5)	BS
391	Auliya Pur	71.63	186 (20)	-(-5)	RP(1)	W,HP	-(-5)	-(-5)	BSRS
392	Ariya	164.71	1365 (225)	P(1)	H(1),RP(1),CHW(1)	W,HP	PO	WED,SUN	-(-5)
393	Fatehpur	31.57	625 (87)	-(-5)	-(-5)	W,HP	PO	-(-5)	RS
394	Isamail Pur	45.73	230 (35)	-(-5)	-(-5)	W,HP	-(-5)	-(-5)	-(-5)
395	Asarafpur Pachau	372.32	2615 (404)	P(1)	-(-5)	W,HP	PO	THU,FRI	-(5-10)
396	Balhare	40.87	217 (33)	P(1)	-(-5)	W,HP	-(-5)	-(-5)	-(-5)

11	12	13	14	15	16	17	18	2	1
PR	AKBARPUR 8	ED,EAG	-	GC(151.76)	47.75	22.26	34.67	भगवानपुर	379
KR	AKBARPUR 98	ED,EAG	-	GC(61.92),TW(28.33) O(12.14)	31.57	10.52	20.64	सुल्तानपुर	380
KR	AKBARPUR 8	ED,EAG	-	GC(33.59),TW(26.31) O(14.16)	35.61	16.19	21.45	भगवतीपुर	381
PR	AKBARPUR 1	EAG	2.00	GC(32.38),TW(6.07)	12.14	9.32	10.13	सैदापुर	382
PR	AKBARPUR 7	ED,EAG	-	GC(66.78),TW(40.47) TK(12.14)	26.31	19.42	30.35	लाड़ीपुर	383
PR	AKBARPUR 8	ED,EAG	-	GC(52.61),TW(14.16) TK(8.09)	20.64	8.51	26.71	रसूलपुर उसकी	384
KR	AKBARPUR 7	ED,EAG	-	GC(82.96),TW(44.52) TK(24.69)	68.80	14.16	30.35	चांदपुर भटपुरा	385
KR	AKBARPUR 6	-	-	GC(32.38),TW(8.09) TK(2.83)	6.09	4.05	5.26	पसिया पारा	386
PR	AKBARPUR 6	EAG	-	GC(21.33)	5.00	2.00	0.00	बुड़ईपुर	387
PR	AKBARPUR 1	ED	5.00	GC(71.61)	5.00	5.00	0.00	दहीरपुर	388
PR	AKBARPUR 4	EAG	-	TWE(149.94)	46.95	8.90	20.84	कटरिया याकूबपुर	389
PR	AKBARPUR 1	ED	-	TWE(200.00)	10.00	10.00	14.73	रावीपुर वहाउद्दीनपुर	390
KR	AKBARPUR 3	-	-	TW(26.31),R(12.55)	16.19	10.51	6.09	औलियापुर	391
PR	AKBARPUR 8	ED,EAG,EO	-	TW(112.90)	4.86	33.19	13.76	अरिया	392
PR,KR	AKBARPUR 8	ED,EAG	-	GC(19.83)	1.21	4.45	6.08	फतेहपुर	393
KR	AKBARPUR 7	EAG	-	TWE(31.16)	5.26	2.03	7.28	इस्माइलपुर	394
KR	AKBARPUR 14	EAG	-	TWE(166.23)	141.65	28.73	35.71	असरफपुर पचाऊ	395
KR	AKBARPUR 10	EAG		TWE(20.24)	14.76	4.05	2.02	बेलहरी	396

1	2	3	4	5	6	7	8	9	10
397	Naserpur Tulsepur	62.32	453 (75)	-(-5)	-(-5)	W,HP	-(-5)	-(-5)	-(-5)
398	Maukh	167.95	1835 (303)	P(1)	-(5-10)	W,HP	-(-5)	-(-5)	-(5-10)
399	Rampur Maguradela	222.99	2389 (372)	P(1)	-(-5)	W,HP	PO	-(-5)	-(-5)
400	Sivale Pur	57.87	449 (60)	-(-5)	-(-5)	W,HP	-(-5)	TUE,FRI	-(-5)
401	Daudpur	332.26	1826 (263)	P(1)	-(-5)	W,HP	PO	-(-5)	BS
402	Mohiudden Pur	112.10	1368 (198)	P(1)	-(5-10)	W,HP	PO	-(5-10)	-(5-10)
403	Alaval Pur	288.96	1353 (194)	-(-5)	-(5-10)	W,HP	-(-5)	-(-5)	-(-5)
404	Hajepur Marui	115.74	912 (118)	P(1)	-(-5)	W,HP	-(-5)	-(-5)	-(-5)
405	Kala Pur	88.63	518 (75)	-(-5)	-(-5)	W,HP	-(-5)	-(-5)	-(-5)
406	Rajepur Dhava	188.99	1112 (165)	-(-5)	-(5-10)	W,HP	-(-5)	-(-5)	BS
407	Varora	127.48	794 (137)	P(4)	RP(2),CHW(1)	W,HP	PO	-(5-10)	-(5-10)
408	Satarahe	247.68	1759 (243)	P(1)	-(-5)	W,HP	-(-5)	-(-5)	-(-5)
409	Tulse Pur	83.37	388 (69)	-(-5)	-(5-10)	W,HP	-(-5)	-(5-10)	-(5-10)
410	Bhekhu Pur	50.18	98 (16)	-(-5)	-(-5)	W,HP	-(-5)	-(-5)	-(-5)
411	Jagadeshpur Norva	83.37	687 (103)	P(1)	-(-5)	W,HP	-(-5)	-(-5)	-(-5)
412	Girdar Patti	47.35	388 (67)	-(5-10)	-(-5)	W,HP	-(-5)	-(-5)	-(-5)
413	Mohiudden Pur	112.10	995 (133)	P(1)	-(-5)	W,HP	-(-5)	-(-5)	-(5-10)
414	Khasapur Dadu Patti	46.95	218 (27)	-(-5)	-(5-10)	W,HP	-(-5)	-(5-10)	-(5-10)

11	12	13	14	15	16	17	18	2	1
PR,KR	AKBARPUR 13	-	-	GC(40.47),TW(6.07)	1.62	4.86	9.30	नसीरपुर तुलसीपुर	397
KR	AKBARPUR 14	-	-	GC(72.85),W(8.09)	60.71	16.19	10.11	मऊख	398
KR	AKBARPUR 15	ED	-	TWE(202.36)	13.76	4.05	2.82	रामपुर मगुरडीला	399
KR	AKBARPUR 14	-	-	GC(38.85)	3.64	4.05	11.33	सिवलीपुर	400
PR,KR	AKBARPUR 9	EA	-	TWE(165.12)	122.62	28.33	16.19	दाऊदपुर	401
KR ,FP	AKBARPUR 5	ED,EAG	-	GC(32.38),TWE(12.14) O(22.66)	15.78	16.19	12.95	मोहीउद्दीनपुर	402
KR	AKBARPUR 6	ED,EAG	-	GC(123.84),TW(113.72) O(0.40)	12.14	32.38	6.48	अलावलपुर	403
KR	AKBARPUR 4	ED	-	GC(70.82)	19.83	21.45	3.64	हाजीपुरमरुई	404
KR	AKBARPUR 4	-	-	GC(53.42)	10.12	18.21	6.88	कालेपुर	405
PR,KR	AKBARPUR 8	ED	-	TWE(87.42)	63.54	5.67	32.36	राजपुर धावा	406
PR,KR	AKBARPUR 16	-	-	TW(97.53)	7.69	9.71	12.55	बरौरा	407
KR	AKBARPUR 16	-	-	TW(188.19)	16.19	25.54	17.76	सतरही	408
KR	AKBARPUR 12	-	-	TW(53.83)	4.05	20.23	5.26	तुलसीपुर	409
PR,KR	AKBARPUR 14	-	-	TW(8.19)	16.19	12.04	13.76	भीखपुर	410
PR	AKBARPUR 15	ED	-	GC(64.74)	8.09	6.88	3.66	जगदीशपुर नोरवा	411
KR	AKBARPUR 14	EAG	-	GC(27.92)	5.26	8.09	6.08	गिरधर पट्टी	412
PR,KR	AKBARPUR 14	EAG	-	GC(32.38),TWE(12.14) O(22.66)	15.98	16.19	12.75	मोहीउद्दीनपुर	413
PR	AKBARPUR 13	-	-	GC(20.90),TWE(4.45)	0.00	5.27	7.28	खासापुर दादू पट्टी	414

1	2	3	4	5	6	7	8	9	10
415	Adepur	17.75	439 (88)	-(-5)	-(5-10)	W,HP	-(-5)	-(-5)	-(-5)
416	Paharpur Tandava	101.58	651 (93)	-(-5)	-(5-10)	W,HP	PO	-(-5)	-(-5)
417	Ranju Pur	113.72	688 (85)	-(-5)	-(5-10)	W,HP	-(-5)	-(5-10)	-(5-10)
418	Mirjapur Karnai	78.54	362 (51)	-(-5)	-(5-10)	W,HP	-(-5)	-(-5)	-(-5)
419	Maziyare Atavara	71.63	446 (75)	-(-5)	-(5-10)	W,HP	-(-5)	-(-5)	-(-5)
420	Asarafpur Patti Naval	25.50	241 (43)	-(-5)	-(5-10)	W,HP	-(-5)	-(-5)	-(-5)
421	Qayamudden Pur	68.80	761 (105)	-(-5)	-(-5)	W,HP	-(-5)	-(-5)	-(-5)
422	Khanpur Shah Sulempur	113.32	1267 (201)	P(1)	-(5-10)	W,HP	-(-5)	-(-5)	-(-5)
423	Palai Kalayanpur	237.15	1650 (238)	P(1)	-(-5)	W,HP	-(-5)	MON,FRI	-(5-10)
424	Ramnagar Narsinghpur	165.52	865 (148)	P(1)	-(5-10)	W,HP	-(-5)	MON,FRI	-(5-10)
425	Kasav Pur	270.74	1361 (228)	P(1)	-(-5)	W	PO	MON,FRI	-(5-10)
426	Sultanpur Tulsepur	206.80	922 (149)	-(-5)	-(-5)	W,HP	-(-5)	-(-5)	-(-5)
427	Asaraf Pur	104.01	479 (83)	P(1)	-(-5)	W,HP	-(-5)	-(-5)	-(-5)
428	Badai Pur	128.69	470 (81)	P(1)	-(-5)	W,HP	-(-5)	-(-5)	-(-5)
429	Salaudden Pur	101.18	914 (140)	P(1)	-(-5)	W,HP	-(-5)	MON,FRI	-(-5)
430	Jait Pur	163.90	681 (92)	-(-5)	-(-5)	W,HP	-(-5)	MON,FRI	-(-5)
431	Rampur Rampatti	94.30	578 (88)	P(1)	-(-5)	W,HP	PO	FRI,SAT	-(-5)
432	Amroula	288.13	491 (66)	-(-5)	-(-5)	W,TW,HP	-(-5)	FRI,SAT	-(-5)

11	12	13	14	15	16	17	19	2	1
PR	AKBARPUR 13	-	-	GC(33.19)	2.43	6.09	6.06	आड़ीपुर	415
PR	AKBARPUR 13	EAG	-	GC(74.46),TW(7.28)	6.08	8.50	5.26	पहाड़पुर तड़वा	416
PR	AKBARPUR 14	-	-	GC(81.34)	7.28	17.01	8.09	पंजपुर	417
PR	AKBARPUR 13	-	-	GC(61.12)	2.83	8.50	6.09	मिर्जापुर करनाई	418
PR	AKBARPUR 12	-	-	GC(43.70)	7.69	12.95	7.28	मझियारी अटवारा	419
PR,KR	AKBARPUR 13	-	-	GC(18.62)	0.40	5.26	1.22	असरफपुर पट्टी नेवादा	420
KR	AKBARPUR 12	-	-	GC(51.40)	2.43	6.88	8.09	कयामुद्दीनपुर	421
PR	AKBARPUR 12	-	-	GC(85.80)	8.90	10.53	8.09	खानपुरशाह सलेमपुर	422
PR	AKBARPUR 12	-	-	GC(68.80)	82.15	76.89	9.31	पलई कल्यानपुर	423
PR	AKBARPUR 16	-	-	GC(27.11)	38.45	86.60	13.36	रामनगर नरसिंहपुर	424
PR	AKBARPUR 15	ED	-	GC(75.29)	106.44	60.70	28.33	केशवपुर	425
PR	AKBARPUR 15	EAG	-	GC(163.50)	11.74	23.06	8.50	सुल्तानपुर तुलसीपुर	426
PR	AKBARPUR 20	-	-	GC(86.61)	8.50	5.26	3.64	असरफपुर	427
KR	AKBARPUR 20	-	-	GC(103.20)	12.55	8.09	4.85	बड़ईपुर	428
PR	AKBARPUR 18	-	-	GC(50.99)	20.64	21.86	7.69	सलाऊद्दीनपुर	429
KR	AKBARPUR 20	-	-	GC(55.44)	47.30	50.59	10.52	जैतपुर	430
KR	AKBARPUR 18	-	-	GC(40.87)	25.90	21.05	6.48	रामपुर रामपट्टी	431
PR	AKBARPUR 16	-	-	GC(48.97)	63.54	149.74	25.90	अमरौला	432

1	2	3	4	5	6	7	8	9	10
433	Vaniyawan	226.63	2331 (410)	P(1),M(1),PUC(1)	H(1),CWC(1),RP(8) CHW(1),O(1)	W,HP	PO,TPO	MON,FRI	BS
434	Barra Pur	33.59	414 (74)	P(1)	-(-5)	W,HP	-(-5)	-(-5)	BS
435	Mubarak Pur	49.37	202 (27)	-(-5)	-(-5)	W,HP	-(-5)	-(-5)	-(-5)
436	Asobapur Mohiral	114.53	1077 (161)	P(1)	-(-5)	W,HP	-(-5)	-(-5)	-(-5)
437	Damodar Pur Chakiya	134.77	622 (87)	-(-5)	-(-5)	W,HP	-(-5)	-(-5)	-(-5)
438	Majesa	515.89	3448 (501)	P(1),H(1)	-(-5)	W,HP	-(-5)	-(-5)	-(-5)
439	Salem Pur	365.44	1041 (156)	P(1),H(1)	-(5-10)	W,HP	-(-5)	TUE,FRI	-(5-10)
440	Kahara Salempur	69.61	478 (70)	P(1),H(1)	RP(2),CHW(1),O(1)	W,HP	-(-5)	-(-5)	-(5-10)
441	Paras Kutul	169.16	721 (102)	P(1)	CWC(1),CHW(1)	W,HP	PO	-(5-10)	-(5-10)
442	Sohmai Molana Pur	148.93	1127 (176)	P(1)	-(5-10)	W,HP	-(-5)	-(-5)	BSRS
443	Itrora	119.39	931 (112)	-(-5)	-(5-10)	T,W,TK HP	-(-5)	-(-5)	BSRS
444	Davakhar Param Radua	185.35	1140 (148)	P(1)	-(-5)	T,W,TK TW,HP	-(-5)	-(-5)	-(-5)
445	Katul	582.77	3093 (458)	P(1),M(1)	MWC(1),FPC(1),CHW(1)	W,HP	PO	THU,SUN	-(-5)
446	Amoli Mohiuddenpur	286.53	1908 (316)	P(1)	-(-5)	W,HP	-(-5)	-(-5)	-(-5)
447	Jallapur Masatha	149.74	1094 (151)	P(1)	-(-5)	W,HP	-(-5)	-(-5)	-(-5)
448	Kajare Jalaluddinpur	104.41	1333 (171)	-(-5)	-(5-10)	W,HP	-(-5)	-(-5)	-(-5)
449	Said Bade Duvakar	30.76	166 (25)	-(-5)	-(5-10)	T,W,HP	-(-5)	-(-5)	-(-5)
450	Rampur Kayasthan	56.25	371 (44)	-(-5)	-(5-10)	T,W,HP	-(-5)	-(-5)	-(-5)

11	12	13	14	15	16	17	18	2	1
PR	AKBARPUR 16	ED,EAG,EO EA	-	W(58.68),TW(80.94)	30.35	12.14	44.52	बरियावन	433
PR	AKBARPUR 16	ED,EAG,EO	-	TW(25.50)	4.05	2.42	1.62	बल्लीपुर	434
PR	AKBARPUR 18	-	-	GC(10.12),TW(30.35)	4.45	2.43	2.02	मुबारकपुर	435
PR	AKBARPUR 16	ED,EAG,EO	-	TW(80.94)	16.19	8.09	9.31	असोबापुर मौहरई	436
KR	AKBARPUR 20	EAG	-	TW(83.77)	20.24	10.52	20.24	दामोदरपुर चकिया	437
PR	AKBARPUR 16		71.61	TW(172.00)	151.76	80.94	39.56	मजेरा	438
KR	AKBARPUR 30	-	-	TW(72.85)	244.44	7.68	40.47	सेलमपुर	439
KR	AKBARPUR 31	ED,EAG	-	GC(35.62)	13.76	2.83	17.40	कहरा सलेमपुर	440
KR	AKBARPUR 20	-	-	GC(46.54)	88.22	2.02	32.38	पारस कटुई	441
KR	AKBARPUR 7	ED,EAG	-	TWE(61.11)	24.24	12.14	51.44	सोहमई मोलानापुर	442
KR	AKBARPUR 7	ED,EAG,EO EA	-	TW(9.71),TWE(40.47)	45.73	12.55	10.93	इटरौरा	443
KR	AKBARPUR 11	ED,EAG,EO EA	-	TWE(118.57)	49.78	4.05	12.95	दुवखर परमरूदायिन	444
KR	AKBARPUR 11	ED,EAG,EO EA	-	TWE(246.87)	178.47	65.56	91.87	कटवी	445
KR	AKBARPUR 11	ED,EAG,EO EA	-	TWE(204.78)	50.59	18.21	12.95	अमोली मोहीउद्दीनपुर	446
KR	AKBARPUR 12	ED,EAG,EO EA	-	TWE(90.65)	26.31	14.57	18.21	जल्लापुर मसोढा	447
KR	AKBARPUR 10	ED,EAG,EO EA	-	TWE(61.11)	20.24	12.14	10.92	कजरी जलाउद्दीनपुर	448
KR	AKBARPUR 11	EAG	-	TWE(21.45)	5.26	1.21	2.84	सैद बड़े दुबेकर	449
KR	AKBARPUR 10	EAG	-	TWE(43.71)	4.86	3.23	4.45	रामपुर कायस्थान	450

1	3	4	5	6	7	8	9	10
451 Mahamud Pur	40.07	402 (47)	-(-5)	-(5-10)	W,HP	-(-5)	-(-5)	-(-5)
452 Jainapur	144.88	1061 (161)	P(1)	-(-5)	W,HP	-(-5)	-(-5)	-(-5)
453 Sahane Mau	93.49	793 (118)	-(-5)	-(-5)	W,HP	-(-5)	-(-5)	-(-5)
454 Rasulabad Hoipatti	48.97	----------	U N - I N H A B I T E D	----------	गैर आबाद	----------		
455 Meeranpur Akabarpur	145.29	447 (95)	P(1)	-(-5)	W,TW,HP	-(-5)	-(-5)	-(-5)
456 Jauhardeh Muradabad	144.88	534 (90)	P(1)	-(-5)	W,TW,HP	-(-5)	-(-5)	-(-5)
457 Mohisin Mansurpur	137.19	1347 (193)	P(1)	-(-5)	W,HP	-(-5)	-(-5)	-(-5)
458 Gadaya	47.75	897 (102)	P(1)	-(-5)	W,HP	-(-5)	-(-5)	-(-5)
459 Vijay Gaon	365.44	2809 (462)	P(1),H(1)	-(-5)	W,HP	-(-5)	-(-5)	-(-5)
460 Mubarakpur Daiyadeh	146.10	1682 (252)	P(1)	-(5-10)	W,HP	PO	THU,SUN	-(5-10)
461 Navatariya Mustfabad	60.30	387 (60)	-(-5)	-(-5)	W,HP	-(-5)	-(-5)	-(-5)
462 Afzalpur	389.73	2147 (334)	P(1)	-(-5)	W,HP	-(-5)	-(-5)	-(-5)
463 Varsawan Rasimpur	121.81	1098 (163)	-(-5)	-(-5)	W,HP	-(-5)	-(-5)	-(-5)
464 Kurke Mahamudpur	108.46	1087 (153)	P(1),M(1),H(1)	MWC(1),RP(3),CHW(1)	W,HP	PO	WED,SAT	BS
465 Rukanuddeenpur	392.56	2106 (271)	P(1)	-(5-10)	W,HP	PO	-(-5)	-(-5)
466 Budhanpur	191.02	1186 (209)	P(1)	-(5-10)	W,HP	-(-5)	-(-5)	-(-5)
467 Mirzapur	88.63	1127 (179)	P(1)	-(-5)	T,W,TK HP	-(-5)	-(-5)	-(-5)
468 Fatehpur Pakari	129.50	638 (107)	P(1)	-(-5)	W,HP	-(-5)	-(-5)	-(-5)

11	12	13	14	15	16	17	18	2	1
KR	AKBARPUR 12	EAG	-	TWE(26.31)	1.21	6.88	5.67	मगमूदपुर	451
KR	AKBARPUR 13	ED,EAG,EO EA	-	TW(6.48),TWE(74.87) TK(1.62)	28.33	22.26	11.32	जैनापुर	452
KR	AKBARPUR 14	ED,EAG,EO EA	-	TWE(49.78)	9.71	16.19	17.81	सहनेमऊ	453
KR	AKBARPUR 1	ED	-	TW(18.62)	20.24	5.24	4.87	रसूलाबाद हौजपट्टी	454
PR	AKBARPUR 1	ED	-	TW(59.09)	21.45	27.11	37.64	मीरानपुरअकबरपुर	455
PR	AKBARPUR 1	ED	-	TW(43.71)	27.42	25.50	48.25	जौहरडीह मुरादाबाद	456
PR	AKBARPUR 1	ED,EAG	-	TW(59.49)	37.64	23.47	16.59	मोहसिन मसूरपुर	457
PR	AKBARPUR 1	ED,EAG	-	TW(21.80)	12.56	2.43	10.91	गदाया	458
PR	AKBARPUR 1	ED,EAG,EO	-	GC(89.00),TWE(58.65) O(4.05)	109.27	31.16	73.25	विजय गाँव	459
KR	AKBARPUR 5	ED,EAG	-	GC(26.31),TW(31.16) TK(4.45)	55.04	7.28	21.86	मुबारकपुर दखियाडीह	460
KR	AKBARPUR 4	-	-	GC(3.21),TW(31.16) TK(1.21)	15.38	5.26	4.08	नेवटरिया मुस्तफाबाद	461
PR	AKBARPUR 1	ED,EAG	-	GC(54.23),TW(80.94) T(9.71)	161.07	33.59	50.19	अफजलपुर	462
KR	AKBARPUR 9	ED,EAG	-	GC(2.43),TW(49.78) TK(8.90)	27.11	15.38	18.21	वरसावां हासिमपुर	463
PR	AKBARPUR 8	ED,EAG	-	GC(80.13)	4.86	8.50	14.97	कुरकी महमूदपुर	464
PR	AKBARPUR 8	ED,EA	-	GC(33.59),W(8.09) TW(64.75),TK(40.49)	119.39	72.85	53.42	रुकुनउद्दीनपुर	465
PR	AKBARPUR 8	ED	-	W(42.09),TW(22.66) TK(32.38)	61.11	28.73	4.05	बूठनपुर	466
KR	AKBARPUR 7	ED,EAG	-	TWE(40.47)	32.38	3.25	12.54	मिर्जापुर	467
PR	AKBARPUR 1	ED,EAG,EO EA	-	TW(85.80)	22.26	10.51	10.93	फतेहपुर पकड़ी	468

1	2	3	4	5	6	7	8	9	10
469	Gohana	295.84	1423 (231)	P(1),M(1),H(1)	-(-5)	W,HP	-(-5)	-(-5)	-(-5)
470	Sirchle	851.49	5456 (874)	P(1)	-(-5)	W,HP	PO	THU	-(-5)
471	Amrit	170.38	1224 (209)	P(1)	-(-5)	T,W,TK TW,HP	(-5)	THU,SUN	(-5)
472	Aharlya	196.68	1195 (188)	P(1),M(1),H(1) AC(1),O(1)	-(-5)	W,HP	-(-5)	THU,SUN	-(-5)
473	Sadatpur	244.44	2598 (394)	P(1)	-(-5)	T,W,TK TW,HP	-(-5)	THU,SUN	-(-5)
474	Babanpur	82.96	734 (92)	P(1),M(1)	-(5-10)	W,HP	PO	-(-5)	-(5-10)
475	Lorpur Tajan	543.92	5453 (874)	P(1),M(1)	RP(1)	T,W,HP	PO	MON	-(5-10)
476	Sehmau Kareman	325.38	1708 (296)	P(1)	-(5-10)	W,HP	PO	-(5-10)	-(5-10)
477	Ariyona	159.05	972 (147)	P(1)	MWC(1)	W,HP	-(-5)	-(-5)	-(-5)
478	Barampur Barva	143.26	1388 (185)	P(1)	-(-5)	W,HP	-(-5)	-(-5)	-(-5)
479	Mirzapur kodara	139.62	221 (35)	-(-5)	-(-5)	W,HP	-(-5)	-(-5)	-(-5)
480	Govindpur Ganeshpur	195.07	1739 (252)	P(1)	-(-5)	W,HP	-(-5)	-(-5)	-(-5)
481	Kanak Patti	153.79	951 (152)	P(1)	-(-5)	W,HP	-(-5)	-(-5)	-(-5)
482	Vahorikpur	116.15	830 (121)	P(1)	-(-5)	W,HP	PO	-(-5)	-(-5)
483	Bhavanpur	42.90	75 (13)	-(-5)	-(-5)	W,HP	-(-5)	-(-5)	-(-5)
484	Kasaruwa	295.84	1768 (291)	P(1)	-(-5)	W,HP	-(-5)	-(-5)	-(-5)
485	Ratanpur	67.18	758 (123)	P(1)	-(-5)	W,HP	-(-5)	-(-5)	-(-5)
486	Jogapur	176.45	1200 (169)	P(1)	-(-5)	W,HP	-(-5)	-(-5)	-(-5)

11	12	13	14	15	16	17	18	2	1
PR, KR	AKBARPUR 1	ED, EAG	-	GC(87.82), TWE(55.85)	88.63	53.83	9.71	गोहना	469
PR	AKBARPUR 1	EAG	-	TWE(665.33)	135.05	36.83	24.28	सिझौली	470
KR	AKBARPUR 2	ED, EAG	-	W(16.59), TWE(68.80)	44.52	17.00	23.47	इमरौला	471
PR	AKBARPUR 2	EAG	-	GC(57.06), TK(7.28)	80.13	25.50	26.71	अहरिया	472
PR	AKBARPUR 3	ED, EAG	-	W(33.09), TWE(68.39) TK(9.71)	60.30	50.18	22.77	सदरपुर	473
PR	AKBARPUR 6	ED, EAG	-	GC(54.63)	17.40	6.07	4.86	बावनपुर	474
PR	AKBARPUR 6	ED, EAG, EO EA	-	TWE(244.03)	176.45	118.58	4.86	लारेपुरताजन	475
PR	AKBARPUR 5	EAG	-	GC(80.13), TW(60.71)	78.11	64.34	42.09	सीहमऊ करीमन	476
PR	AKBARPUR 4	EAG	-	GC(29.54), TW(12.55) TWE(25.50)	59.49	14.97	17.00	अरियोना	477
PR	AKBARPUR 3	-	-	GC(46.14), TW(22.66) TK(8.90), O(7.28)	16.19	18.62	23.47	बयरामपुर बरवा	478
PR	AKBARPUR 3	-	-	GC(45.33), R(16.19)	43.30	25.90	8.90	मिर्जापुर कोडरा	479
PR	AKBARPUR 3	EAG	-	TW(105.22), R(5.67)	36.42	30.35	17.41	गोविंदपुर गनेशपुर	480
PR	AKBARPUR 4	ED	-	TW(80.94)	40.07	13.34	19.44	कनक पट्टी	481
PR	AKBARPUR 4	ED, EAG	-	TWE(59.90)	22.26	14.16	19.83	वहोरिकपुर	482
PR	AKBARPUR 4	ED, EAG	-	TWE(28.33)	4.86	4.45	5.26	भवनपुर	483
PR	AKBARPUR 4	ED, EAG	-	TWE(127.08)	101.18	39.26	28.32	कसेरुवा	484
PR	AKBARPUR 3	EAG	-	TWE(42.90)	10.93	6.07	7.28	रतनपुर	485
PR	AKBARPUR 1	EAG	-	GC(34.80), TWE(54.63)	45.33	25.50	16.19	जोगापुर	486

1	2	3	4	5	6	7	8	9	10
487	Pallapur Nizampur		371.74	1648 (252)	-(-5)	-(5-10)	W,HP	(5-10)	(5-10)	-(5-10)
488	Imampur		281.67	1693 (285)	P(1)	-(5-10)	W,HP	-(-5)	(5-10)	-(5-10)
489	Sangrampur		99.96	751 (114)	P(1)	-(5-10)	W,HP	-(-5)	-(5-10)	-(5-10)
490	Meerpur Shekhpur		189.80	882 (146)	P(1)	-(5-10)	W,HP	PO	-(5-10)	-(5-10)
491	Kodara		98.34	439 (60)	P(1)	-(5-10)	W,HP	-(-5)	-(5-10)	-(5-10)
492	Katariya Samanapur		73.25	635 (79)	P(1)	-(5-10)	W,HP	-(-5)	-(5-10)	-(5-10)
493	Vardha Bhidra		198.71	1200 (190)	P(1)	-(5-10)	W,HP	-(-5)	-(5-10)	-(5-10)
494	Son Gaon		569.01	3194 (448)	P(1)	-(5-10)	W,HP	PO	-(5-10)	-(5-10)
495	Andhe Ukha		112.51	773 (130)	-(-5)	-(5-10)	W,HP	-(-5)	-(5-10)	-(5-10)
496	Goura		266.29	774 (125)	P(1),O(1)	-(10+)	W,HP	-(-5)	-(10+)	-(>10)
497	Bharathepur		78.11	507 (86)	P(1),M(1)	-(-5)	W,HP	-(-5)	-(-5)	-(-5)
498	Manikpur		78.51	345 (47)	P(1)	-(-5)	W,HP	-(-5)	-(-5)	-(-5)
499	Kandhar Pur		48.97	231 (22)	-(-5)	-(-5)	T,TK,TW F	PO,TO	TUE	BS
500	Dostpur		44.11	303 (46)	P(1)	H(1),CHW(1)	W,HP	-(-5)	-(-5)	BS
501	Vasitha		74.45	328 (42)	-(-5)	-(-5)	W,HP	-(-5)	-(-5)	-(-5)
502	Ramsamur Dom		57.87	640 (112)	P(1),M(1),H(1)	H(1),CHW(1)	W,HP	PO	SAT	BS
503	Rampur Sakarwari		59.90	11 (2)	P(1),M(1),H(1)	H(1),CHW(1)	W,HP	PO	TUE,SAT	BS
504	Pahadpur Kurcha		21.85	356 (58)	P(1)	-(5-10)	W,HP	-(-5)	-(-5)	-(-5)

11	12	13	14	15	16	17	18	2	1
PR	AKBARPUR 5	EAG	-	GC(98.75),TWE(51.80)	116.96	27.52	26.71	इल्लापुर निजामपुर	487
PR	AKBARPUR 7	EAG	-	TWE(107.65)	48.56	43.71	81.75	इमामपुर	488
KR	AKBARPUR 5	-	-	GC(40.07)	16.60	8.50	34.80	संग्रामपुर	489
PR	AKBARPUR 7	EAG	-	TWE(99.56)	25.50	48.15	16.59	मीरपुर शेखपुर	490
PR	AKBARPUR 6	EAG	-	TWE(49.37)	15.38	8.09	25.50	कोड़रा	491
PR	AKBARPUR 5	EAG	-	TWE(42.49)	4.86	13.76	12.14	कटरिया समनपुर	492
PR	AKBARPUR 5	EAG	-	TWE(91.06)	50.18	42.09	15.38	बरघा भिड़रा	493
PR	AKBARPUR 8	EAG	-	TWE(333.88)	138.01	21.85	75.27	सोनगाँव	494
KR	AKBARPUR 8	-	-	TW(48.56),TWE(17.81)	30.77	8.09	7.28	आन्धी ऊखा	495
KR	AKBARPUR 12	-	-	TWE(161.48)	29.14	55.03	20.64	गौरा	496
PR,KR	AKBARPUR 13	EAG	-	TWE(36.83)	15.38	2.43	23.47	भरथीपुर	497
KR	AKBARPUR 13	EAG	-	TWE(27.52)	36.42	12.14	2.43	मानिकपुर	498
NR ,NC	AKBARPUR 13	EAG	-	TWE(44.52)	1.21	2.02	1.00	कंधारपुर	499
PR	AKBARPUR 12	EAG	-	TWE(29.11)	7.69	2.43	4.88	दोस्तपुर	500
KR	AKBARPUR 12	EAG	-	TWE(52.61)	10.92	4.86	6.07	बसिरहा	501
KR	AKBARPUR 10	EAG	-	TWE(38.45)	11.73	6.88	0.81	रामसमुर डोम	502
PR	AKBARPUR 10	EAG	-	TWE(27.92)	20.24	2.43	9.31	रामपुर सकरवारी	503
PR	AKBARPUR 8	EAG	-	TWE(12.14)	5.67	2.02	2.02	पहाड़पुर खुरचा	504

1		3	4	5	6	7	8	9	10
505	Akarabad	305.55	2281 (341)	P(1)	-(5-10)	W,HP	-(-5)	SAT	-(-5)
506	Sisava	393.77	1919 (299)	P(1)	-(-5)	W,HP	-(-5)	-(-5)	-(-5)
507	Dhorahra	108.46	498 (74)	P(1)	-(5-10)	W,HP	-(-5)	-(-5)	-(-5)
508	Mugare	83.77	735 (97)	-(-5)	-(-5)	W,HP	-(-5)	-(-5)	-(-5)
509	Samasa Khas	119.79	734 (123)	P(1)	-(5-10)	W,HP	-(-5)	-(-5)	-(-5)
510	Atange	83.37	3112 (446)	P(1)	-(-5)	W,HP	-(-5)	-(-5)	-(-5)
511	Dandawa Kala	197.49	393 (65)	P(1)	-(-5)	W,HP	-(-5)	-(-5)	-(5-10)
512	Sultanpur Khurd	60.30	315 (52)	P(1)	-(-5)	W,HP	-(-5)	-(-5)	-(-5)
513	Gayanpur	197.49	985 (148)	-(-5)	-(-5)	W,HP	PO	-(-5)	-(-5)
514	Rampur Jaisingh	155.81	1270 (191)	-(-5)	-(-5)	W,HP	PO	-(-5)	-(-5)
515	Nurpur	15.38	----------	U N - I N H A B I T E D	----------	गैर आबाद		----------	
516	Samokhpur	133.96	1222 (217)	-(-5)	-(-5)	W,HP	-(-5)	-(-5)	-(-5)
517	Bisarampur	220.16	1397 (219)	P(1)	-(-5)	W,HP	-(-5)	WED,SAT	-(-5)
518	Mominpur	181.31	467 (67)	-(-5)	-(-5)	W,HP	-(-5)	-(-5)	-(-5)
519	Kurcha	154.60	820 (154)	P(1)	MWC(1),CWC(1),CHW(1)	W,HP	PO	THU,SUN	-(-5)
520	Kalyanpur	95.51	----------	U N - I N H A B I T E D	----------	गैर आबाद		----------	
521	Kora	152.17	1560 (213)	P(1)	MWC(1),CWC(1),CHW(1)	W,HP	PO	-(-5)	-(-5)
522	Pakhanpur	62.32	589 (84)	-(-5)	-(-5)	W,HP	-(-5)	-(-5)	-(-5)

11	12	13	14	15	16	17	18	2	1
KR	AKBARPUR 10	EAG	-	GC(40.47),TWE(80.63)	70.42	99.63	25.40	असरफाबाद	505
KR	AKBARPUR 12	EAG	-	GC(36.83),TWE(40.47)	61.11	188.99	66.37	सिसुवा	506
KR	AKBARPUR 10	EAG	-	GC(29.33),TWE(40.47)	26.71	5.67	7.28	धौरहरा	507
KR	AKBARPUR 12	EAG	-	GC(17.00),TWE(18.62)	16.59	20.24	11.32	मुगरी	508
KR	AKBARPUR 8	EAG	-	GC(36.02),TWE(12.13)	38.45	12.95	20.24	समैसा खास	509
KR	AKBARPUR 12	EAG	-	GC(2.83),TWE(48.57)	12.14	10.93	8.90	अटांगी	510
KR	AKBARPUR 19	EAG	-	GC(2.83),TWE(72.85)	67.18	32.78	21.85	इंदिया कलां	511
KR	AKBARPUR 18	EAG	-	TWE(40.47)	6.48	6.07	7.28	सुल्तानपुर खुर्द	512
KR	AKBARPUR 18	EAG	-	GC(2.83),TWE(72.85)	67.18	32.78	21.85	ज्ञानपुर	513
KR	AKBARPUR 16	ED,EA	-	TWE(65.56)	65.16	10.12	14.97	रामपुर जैसिंह	514
KR	AKBARPUR 15	-	-	GC(8.90)	5.67	0.81	0.00	नूरपुर	515
KR	AKBARPUR 18	ED,EAG	-	TWE(40.47)	72.85	11.33	9.31	समोखपुर	516
KR	AKBARPUR 15	ED,EAG	-	TWE(76.49)	90.65	21.85	31.17	बिसरामपुर	517
KR	AKBARPUR 15	ED,EAG	-	TWE(26.71)	66.37	30.76	57.47	मोमिनपुर	518
KR	AKBARPUR 15	ED,EAG	-	TWE(54.63)	46.95	17.00	36.02	कुरचा	519
KR	AKBARPUR 15	-	-	TW(32.37)	40.10	9.71	12.73	कल्यानपुर	520
KR	AKBARPUR 12	ED,EAG	-	TWE(78.11)	41.28	22.66	10.12	कौरा	521
KR	AKBARPUR 15	EAG	-	TWE(33.99)	18.62	3.64	6.07	परधनपुर	522

1	2	3	4	5	6	7	8	9	10
523	Husainpur Bakarvara	110.89	686 (103)	-(-5)	-(10+)	W,HP	-(-5)	-(-5)	-(-5)
524	Beriipur	91.87	528 (84)	P(1)	-(10+)	W,HP	-(-5)	MON,FRI	-(-5)
525	Paharpur Dakhile Das	11.33	50 (9)	-(-5)	-(10+)	W,HP	-(-5)	-(-5)	-(-5)
526	Hasanpur jalalpur	100.37	1068 (156)	-(-5)	-(-5)	W,HP	-(-5)	-(-5)	BS
527	Siura	67.18	318 (54)	P(1)	-(-5)	W,HP	-(-5)	MON,FRI	BS
528	khan Jahanpur	250.10	496 (70)	-(-5)	-(-5)	W,HP	-(-5)	-(-5)	-(-5)
529	Ahatha	425.34	2577 (434)	P(1)	-(-5)	W,HP	-(-5)	-(-5)	-(-5)
530	Malikpur Davra	36.02	320 (55)	-(-5)	-(-5)	W,HP	-(-5)	-(-5)	-(5-10)
531	Godhane	55.85	98 (18)	-(-5)	-(-5)	W,HP	-(-5)	-(-5)	-(5-10)
532	Umarpur	126.67	947 (130)	P(1)	-(5-10)	W,HP	PO	-(-5)	-(-5)
533	Raura	107.25	230 (36)	-(5-10)	-(5-10)	W,HP	-(-5)	-(5-10)	-(5-10)
534	Bans Gaon	95.51	564 (76)	-(5-10)	-(5-10)	W,HP	-(-5)	-(5-10)	-(5-10)
535	Rasulpur Diyara	154.19	1366 (182)	P(1)	CWC(1),RP(3),CHW(1)	W,HP	-(-5)	-(-5)	-(-5)
536	Husainpur	53.83	552 (93)	-(-5)	-(-5)	W,HP	-(-5)	-(-5)	-(-5)
537	Ahathiya Krsunepur	269.53	1584 (251)	P(1)	-(-5)	W,HP	-(-5)	-(-5)	-(-5)
538	Vahalolpur	275.60	823 (124)	P(1)	-(-5)	W,HP	-(-5)	-(-5)	-(-5)
539	Vanwa	130.72	537 (87)	-(-5)	-(-5)	W,HP	-(-5)	-(-5)	-(-5)
540	Babana	620.41	3195 (549)	P(1),M(1)	MWC(1),CWC(1),PHC(1) RP(3),CHW(1)	W,HP	PO	DAILY	BS

11	12	13	14	15	16	17	18	2	1
PR,KR	AKBARPUR 14	ED,EAG	-	TWE(46.54)	28.96	4.05	31.34	हुसैनपुर सकरवारी	523
PR	AKBARPUR 12	ED,EAG	-	TW(37.64)	28.33	5.26	20.64	होरिलपुर	524
KR	AKBARPUR 13	ED,EAG	-	TW(6.88)	2.43	1.21	0.81	पहाड़पुर डखिली दासपुर	525
PR,KR	AKBARPUR 9	ED,EAG	-	TW(70.42)	13.36	3.23	13.36	हसनपुर जलालपुर	526
PR	AKBARPUR 12	ED,EAG	-	TWE(21.05)	28.73	7.28	10.12	सिउरा	527
KR	AKBARPUR 13	EA	-	TWE(69.61)	116.14	25.50	38.85	खान जहाँपुर	528
KR	AKBARPUR 10	ED,EAG	-	TWE(192.64)	141.24	12.14	79.32	अहथा	529
PR	AKBARPUR 10	EAG	-	GC(23.47)	5.67	1.21	5.67	मलिकपुर देवरा	530
KR	AKBARPUR 10	ED,EAG	-	TWE(36.83)	3.24	6.07	9.71	गोधनी	531
PR	AKBARPUR 9	ED,EAG	-	TWE(57.47)	42.09	4.05	23.06	उमरपुर	532
PR	AKBARPUR 7	EAG	-	TWE(79.32)	13.36	4.05	10.52	रेउरा	533
KR	AKBARPUR 6	ED,EAG	-	TWE(57.87)	20.69	3.24	13.76	बाँसगाँव	534
KR	AKBARPUR 5	ED,EAG	-	TWE(100.77)	8.50	10.12	34.80	रसूलपुर डियरा	535
PR	AKBARPUR 6	-	-	TW(39.66)	3.64	4.05	6.48	हुसैनपुर	536
PR	AKBARPUR 7	EAG	-	TWE(135.57)	63.94	37.24	32.78	अहेथिया किशुनीपुर	537
KR	AKBARPUR 8	EAG	-	GC(43.71),TWE(0.81)	182.52	36.82	11.74	बहलोलपुर	538
PR	AKBARPUR 7	-	-	GC(66.78),TW(6.07)	19.02	25.90	12.95	बनवां	539
PR	AKBARPUR 7	ED,EAG	-	GC(4.45),TWE(220.56)	229.87	87.82	77.71	बेवाना	540

1	2	3	4	5	6	7	8	9	10
541	Jagdishpur Muslimpur	386.49	1707 (221)	-(-5)	-(-5)	W,HP	PO	-(-5)	-(-5)
542	Makhapur	33.99	262 (39)	-(-5)	-(-5)	W,HP	-(-5)	-(-5)	-(-5)
543	Ahalada	176.85	1344 (201)	P(1)	RP(1)	W,HP	-(-5)	-(-5)	-(-5)
544	Bhitaredeoh	175.64	695 (123)	P(1)	CWC(1),RP(1),CHW(1)	W,HP	-(-5)	-(-5)	-(-5)
545	Khulalpur	102.39	581 (94)	-(-5)	-(-5)	W,HP	-(-5)	-(-5)	-(-5)
546	Kuda Mohammad Garh	610.19	2060 (356)	-(-5)	-(-5)	W,HP	-(-5)	-(-5)	-(-5)
547	Sasapana	614.33	2704 (428)	P(1)	CWC(1),RP(1),CHW(1)	W,HP	-(-5)	TUE,SAT	-(5-10)
548	Nogawan	199.11	1671 (268)	-(-5)	-(-5)	W,HP	-(5-10)	-(-5)	-(5-10)
549	Ranipur	73.66	414 (56)	P(1)	-(-5)	W,HP	-(-5)	-(-5)	-(5-10)
550	Usarpur	71.23	409 (61)	P(1)	-(-5)	W,HP	-(-5)	-(-5)	-(5-10)
551	Ghurahupur	135.98	492 (63)	-(-5)	-(-5)	W,HP	-(-5)	-(-5)	-(5-10)
552	Ruhullah Pur	73.25	344 (59)	-(-5)	-(-5)	W,HP	-(-5)	-(-5)	-(5-10)
553	Tara kala	101.18	467 (59)	-(-5)	-(-5)	W,HP	-(-5)	-(-5)	-(5-10)
554	Tara khurd	517.61	3547 (551)	P(1),M(1)	CWC(1),RP(1),CHW(1)	W,HP	PO	MON,FRI	-(5-10)
555	Naser kathe	142.05	1530 (212)	-(-5)	-(-5)	W,HP	-(-5)	-(-5)	-(5-10)
556	Kohada	113.72	565 (87)	-(-5)	-(-5)	W,HP	-(-5)	-(-5)	-(5-10)
557	Harkhapur	35.21	80 (12)	-(-5)	-(-5)	W,HP	-(-5)	-(-5)	-(5-10)
558	Peerpur	375.16	2187 (318)	P(1)	RP(1)	W,HP	-(-5)	-(5-10)	-(5-10)

11	12	13	14	15	16	17	18	2	1
PR	AKBARPUR 9	ED,EAG	-	GC(14.92),TWE(182.12)	82.56	36.47	40.47	जगदीशपुर मुस्लिमपुर	541
KR	AKBARPUR 10	ED,EAG	-	TWE(30.76)	0.00	1.21	2.02	मक्खापुर	542
KR	AKBARPUR 11	-	-	TW(138.00)	12.14	6.48	20.23	अहलादे	543
KR	AKBARPUR 11	EAG	-	GC(36.42),TWE(84.58)	36.43	10.52	7.69	भितरौडीह	544
KR	AKBARPUR 10	-	-	TW(72.44)	10.12	14.57	5.26	खुलालपुर	545
KR	AKBARPUR 12	EAG	-	GC(37.78),TWE(348.04)	153.79	42.49	33.09	कुढ़ा मसोहम्मदगढ़	546
PR	AKBARPUR 15	EAG	-	TW(440.31)	80.94	44.52	48.56	ससपना	547
KR	AKBARPUR 18	-	-	GC(13.36),TW(80.94)	59.09	21.04	24.68	नौगवाँ	548
PR	AKBARPUR 16	-	-	TW(40.19)	16.19	4.86	12.42	रानीपुर	549
PR	AKBARPUR 15	-	-	W(40.47)	10.12	18.21	2.43	उसरपुर	550
PR	AKBARPUR 14	-	-	TW(101.18)	12.14	8.09	14.57	घुरहूपुर	551
PR	AKBARPUR 13	-	-	W(40.46)	10.12	20.24	2.43	रुहुल्लाहपुर	552
PR	AKBARPUR 15	EAG	-	TWE(44.92)	22.26	5.67	28.33	तारा कलां	553
PR	AKBARPUR 16	EAG	-	GC(40.47),TWE(202.35)	112.91	120.60	41.28	तारा खुर्द	554
PR	AKBARPUR 7	-	-	TW(121.41)	4.25	12.14	4.25	नसीर कैथी	555
PR	AKBARPUR 20	-	-	GC(80.94)	16.19	12.54	4.05	कौहड़ा	556
PR	AKBARPUR 17	-	-	GC(24.28)	2.83	4.05	4.05	हरखेपुर	557
KR	AKBARPUR 6	EAG	-	TWE(109.27)	51.47	56.66	151.76	पीरपुर	558

1	2	3	4	5	6	7	8	9	10
559	Chandanpur	418.06	2274 (357)	P(1),M(1)	MWC(1),PHS(1),RP(1) CHW(1)	W,HP	PO	-(5-10)	-(5-10)
560	Sisana Akhalpur	259.41	1386 (205)	P(1),M(1),H(1) PUC(1)	MWC(1),RP(5),CHW(1)	W,HP	-(-5)	-(-5)	-(-5)
561	Yahiyapur Kamalpur	242.01	890 (133)	-(-5)	-(-5)	W,HP	-(-5)	-(-5)	-(-5)
562	Saidpur Bhitare	231.89	1101 (170)	P(1),M(1),H(1)	-(-5)	W,HP	PO	-(-5)	BS
563	Kajare Nandpur	105.22	856 (137)	-(-5)	-(-5)	W,HP,R	PO	MON	BS
564	Alipur Kodra	135.98	963 (138)	P(1)	-(-5)	W,HP,R	PO	MON	BS
565	Ismaial Ganj	181.31	956 (129)	-(-5)	-(5-10)	T,W,TK TW,HP	-(-5)	-(5-10)	BS
566	Baluwa Variyarpur	264.27	1212 (157)	P(1),M(1)	-(5-10)	T,W,TW HP	-(-5)	-(5-10)	BS
567	Alampur Akhai	149.74	810 (127)	P(1)	-(-5)	T,W,TW HP	-(-5)	-(-5)	-(-5)
568	Rosan Garh	473.90	2618 (394)	P(1)	-(5-10)	T,W,TK TW,HP	-(-5)	-(-5)	BS
569	Fatehpur Kankardela	166.33	1153 (196)	P(1)	-(5-10)	T,W,TK TW,HP	PO	-(-5)	BS
570	Bhansar	67.18	384 (54)	-(-5)	O(1)	W,HP	-(-5)	THU,SUN	-(-5)
571	Khwaja Pur	67.49	306 (49)	-(-5)	-(5-10)	W,HP	-(-5)	-(-5)	-(-5)
572	Mubarakpur Marala	198.39	1128 (211)	P(1)	-(5-10)	T,W,TW HP	-(-5)	-(-5)	BS
573	Kartora	231.49	1809 (299)	P(1)	-(-5)	T,W,TW HP	PO	-(-5)	-(-5)
574	Patti Kamal	73.66	464 (66)	-(-5)	-(-5)	W,HP	-(-5)	-(-5)	-(-5)
575	Saidapur	194.26	2346 (357)	P(1),M(1),H(1) ,C(1)	-(-5)	T,W,TW HP	PO	TUE,SAT	BSRS
576	Sikrohar	669.78	3213 (501)	P(1)	-(-5)	T,W,TW HP	PO	-(-5)	BS

11	12	13	14	15	16	17	18	2	1
PR	AKBARPUR 8	EAG	-	TWE(182.13)	160.26	14.16	61.51	चंदनपुर	559
PR	AKBARPUR 10	EAG	-	TWE(184.54)	23.07	15.78	36.02	सिसनी आखईपुर	560
PR	AKBARPUR 15	EAG	-	TWE(76.09)	82.56	15.78	67.56	यहियापुर कमालपुर	561
PR	AKBARPUR 12	ED, EAG	-	TWE(161.89)	40.47	16.19	13.36	सैदपुर भितरी	562
KR	AKBARPUR 10	EAG	-	GC(24.27),W(13.36) TWE(40.47)	0.00	5.67	21.40	कसनी नन्दपुर	563
NR	AKBARPUR 14	ED, EAG	-	TWE(101.18)	8.09	14.57	12.10	अलीपुर कोड़रा	564
PR	AKBARPUR 13	EAG	-	TWE(113.31)	60.71	4.05	3.24	इस्माइलपुर	565
PR	AKBARPUR 15	ED, EAG	-	TWE(194.26)	36.42	25.50	8.09	बेलउवा बरियारपुर	566
PR	AKBARPUR 15	EAG	-	TWE(105.22)	28.33	11.33	4.86	आलमपुर अखई	567
PR	AKBARPUR 8	ED, EAG, EO	-	TWE(190.61)	106.03	127.89	49.37	रोशन गढ़	568
PR	AKBARPUR 8	ED, EAG	-	TWE(55.44)	87.06	17.81	6.02	फतेहपुर ककरड़ीला	569
PR	AKBARPUR 5	EAG	-	TWE(31.57)	21.04	10.52	4.05	भंसार	570
PR	AKBARPUR 8	-	-	TW(25.09)	26.31	10.93	5.16	खवाजापुर	571
PR	AKBARPUR 8	ED, EAG, EO	-	TWE(74.85)	71.23	16.19	36.02	मुबारकपुर मरैला	572
PR	AKBARPUR 9	ED, EAG	-	TWE(21.04),TK(44.52)	95.27	3.64	67.02	करतोरा	573
PR	AKBARPUR 9	EAG	-	TWE(14.86)	6.59	16.19	36.02	पट्टी कमाल	574
PR,KR	AKBARPUR 9	ED, EAG	-	TW(14.97),TWE(90.20)	31.57	29.12	28.40	सैदापुर	575
PR	AKBARPUR 8	ED, EAG	-	TWE(485.64)	60.71	82.96	40.47	सिकरोहर	576

1	2	3	4	5	6	7	8	9	10
577	Sultan Tara	93.89	646 (101)	P(1)	-(-5)	T,W,HP L,N	PO	WED,SUN	BS
578	Mirzabegdubakar	98.34	936 (146)	P(1)	MWC(1),RP(1),CHW(1)	W,HP	-(-5)	-(-5)	BS
579	Rustampur Asaraf Pat	77.70	1503 (237)	-(-5)	-(-5)	W,HP	-(-5)	-(-5)	BS
580	Subar Pur	201.12	1461 (222)	P(1)	-(-5)	W,HP	-(-5)	-(-5)	BS
581	Ismail Pur Dubkhar	59.90	452 (78)	-(-5)	-(-5)	W,HP	-(-5)	-(-5)	BS
582	Bharaho Pur	21.85	233 (36)	-(-5)	-(-5)	W,HP	-(-5)	-(-5)	BS
583	Nale	184.14	879 (154)	P(1)	-(-5)	W,HP	-(-5)	-(-5)	BS
584	Lar Pur	103.60	1069 (157)	P(1)	PHC(1)	W,HP	PO	-(-5)	BS
585	Mirpur	49.78	223 (45)	-(-5)	-(-5)	W,HP	PO	-(-5)	BS
586	Sikandar Pur	254.15	2826 (434)	P(1),M(1)	H(1),MWC(1),RP(2) CHW(1)	W,HP	PO	MON,FRI	BS
587	Mustafabad Mangaliya	31.16	340 (63)	-(-5)	-(-5)	W,HP	-(-5)	-(-5)	-(-5)
588	Koinda	86.61	553 (94)	-(-5)	-(-5)	W,HP	-(-5)	-(-5)	-(-5)
589	Sanjar Pur	222.99	1476 (218)	-(5-10)	-(5-10)	T,W,HP	-(5-10)	MON,FRI	BS
590	Rustampur Akhai	45.33	----------	U N - I N H A B I T E D	----------	गैर आबाद	----------		
591	Talab Dhovan	73.25	316 (49)	-(-5)	-(-5)	W,HP	-(-5)	-(-5)	-(-5)
592	Amartal	588.03	2368 (356)	P(1)	-(-5)	W,HP	PO	SAT	BS
593	Dargah Shah Ramjan	163.90	1312 (208)	P(1),AC(1)	-(5-10)	W,HP	-(-5)	-(-5)	-(-5)
	Total :	39938.60	247972 37803	P(141),M(22) H(13),PUC(2) C(1),AC(4) O(2)	H(6),MCW(10) CWC(9),PHC(3) PHS(1),FPC(2) RP(39),CHW(23) O(3)				

11	12	13	14	15	16	17	18	2	1
PR	AKBARPUR 9	ED,EAG	-	TW(7.28),TWE(39.66)	27.92	6.88	12.15	सुलहन तारा	577
PR	AKBARPUR 11	ED,EAG,EO EA	-	TW(72.89)	12.55	8.90	4.05	मिर्जावग डुवाखर	578
PR	AKBARPUR 12	ED,EAG,EO EA	-	TWE(46.95)	7.27	13.36	10.12	रुस्तमपुर असरफ पट्टी	579
PR	AKBARPUR 8	ED,EAG,EO EA	-	TWE(86.20)	71.21	29.14	14.57	सुवारपुर	580
PR	AKBARPUR 9	ED,EAG	-	TWE(37.24)	12.95	2.83	6.88	इस्माइलपुर डुवाखर	581
PR	AKBARPUR 11	EAG	-	TWE(18.21)	0.00	2.02	1.62	भरहपुर	582
PR	AKBARPUR 11	ED,EAG,EO	-	TWE(65.97)	45.32	59.49	13.36	नैली	583
PR	AKBARPUR 11	ED,EAG,EO EA	-	GC(60.71)	16.18	12.95	13.76	लारपुर	584
PR	AKBARPUR 12	ED,EAG,EO EA	-	TW(32.38)	10.93	6.07	0.40	मौरपुर	585
PR	AKBARPUR 12	ED,EAG,EO EA	-	TW(167.14)	56.66	14.16	16.19	सिकन्दरपुर	586
KR	AKBARPUR 12	EAG	-	TW(19.42)	5.26	2.43	4.00	मुस्तफाबाद मंगोलिया	587
PR	AKBARPUR 14	ED,EAG	-	TWE(67.18)	10.12	4.05	5.26	कोइन्दा	588
PR	AKBARPUR 13	ED,EAG	-	TW(163.90)	29.14	16.59	13.36	संजर पुर	589
PR	AKBARPUR 14	-	-	GC(16.59)	13.77	4.45	10.52	रुस्तमपुर अखई	590
KR	AKBARPUR 14	-	-	GC(6.07)	64.75	0.40	2.03	तालाब धौवां	591
PR	AKBARPUR 12	ED,EAG	-	TW(445.17)	27.52	3.24	112.10	अमरताल	592
PR,KR	AKBARPUR 14	ED	-	TW(101.18)	12.14	8.09	42.49	दरगाह शाह रमजान	593
योग :			90.37	GC(4447.21),W(260.92) WE(4.05),TW(4523.12) TWE(11564.33),TK(207.21) R(34.41),O(83.35) T(9.71)	9172.07	4975.26	4566.22		

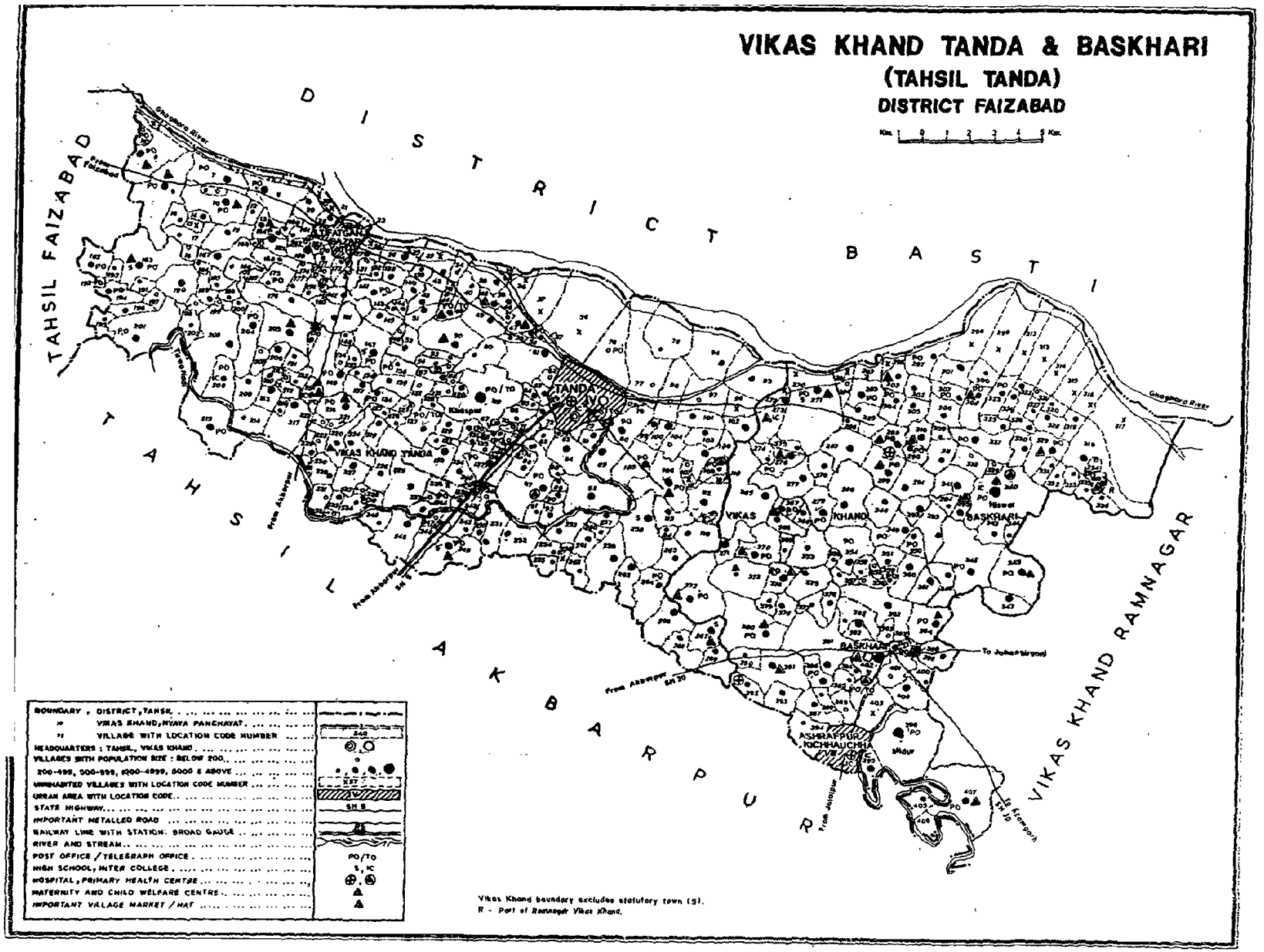

BASED UPON SURVEY OF INDIA MAP WITH THE PERMISSION OF THE SURVEYOR GENERAL OF INDIA

© GOVERNMENT OF INDIA COPYRIGHT, 1997

District Name : Faizabad

ग्राम में उपलब्ध जन सुविधायें - [यदि ग्राम में सुविधा उपलब्ध नहीं है तो डैश (-) लगाने के बाद ग्राम से जितनी दूरी पर सुविधायें उपलब्ध हैं वह दूरी मोटे तौर पर इस प्रकार कोष्ठकों -5 कि.मी., 5-10 कि.मी. एवं 10+ कि.मी. की सामान्य श्रेणियों में दी गयी है।]
Amenities Available - [If not available within the village, a dash (-) has been shown in the column and next to it, in brackets, the distance in broad ranges viz. -5 Kms., 5-10 Kms. and 10+ Kms. of the nearest place where the facility is available has been given.]

लोकेशन कोड नं.	ग्राम का नाम	ग्राम का कुल क्षेत्रफल (हेक्टेयर में)	कुल जनसंख्या एवं परिवारों की संख्या	शैक्षणिक	चिकित्सा सम्बन्धी	पीने का पानी (पीने योग्य)	डाक और तार	बाजार/हाट का दिन/के दिन यदि कोई हो	संचार व्यवस्था (बस स्टाप, रेलवे स्टेशन, जल मार्ग
Location Code No.	Name of Village	Total area of the village (in hectares)	Total population and number of households	Educational	Medical	Drinking Water (Potable)	Post and Telegraph	Day(s) of market/hat, if any	Communications (Bus stop, Railway station, Water way)
1	2	3	4	5	6	7	8	9	10
C.D. Block :- Tanda						Tahsil :- Tanda			
1	Gobind Pur	37.64	133 (24)	P(1),PUC(1)	-(-5)	W,HP	PO	-(-5)	BS
2	Majha Karman Pur Bar	685.52	----------	U N - I N H A B I T E D	----------	गैर आबाद		----------	
3	Majhnai Pura	482.81	----------	U N - I N H A B I T E D	----------	गैर आबाद		----------	
4	Majha Ausanpur	364.63	----------	U N - I N H A B I T E D	----------	गैर आबाद		----------	
5	Majha Dasratpur	312.83	----------	U N - I N H A B I T E D	----------	गैर आबाद		----------	
6	Naipura	305.55	2178 (385)	P(1)	-(10+)	W,HP	PO	-(-5)	BS
7	Ausan Pur	232.30	1927 (285)	P(1)	-(-5)	W,HP	PO	-(-5)	BS
8	Karanpur Bersawa	264.27	2007 (321)	P(1),M(1)	-(-5)	W,HP	PO	MON,THU	BS
9	Mahuwari	466.62	3121 (511)	P(1)	O(1)	W,HP	PO	MON,THU	BS
10	Anwa	284.50	3068 (446)	P(1)	CWC(1),HC(1),CHW(1)	W,HP	PO	DAILY	BS
11	Mathura Pur	20.64	32 (6)	P(1)	-(-5)	W,HP	-(-5)	-(-5)	-(-5)
12	Dariya Pur	49.64	368 (53)	P(1)	MWC(1)	W,HP	-(-5)	-(-5)	-(-5)

जिले का नाम : फैजाबाद

भूमि प्रयोग Land Use
(अर्थात् भूमि के पृथक - पृथक वर्गों के अन्तर्गत क्षेत्रफल - हेक्टेयर में दशमलव के दो निकटतम अंकों में परिवर्तित)
(i.e. area under different type of land use in hectares rounded upto two decimal places)

ग्राम तक पहुँचने का मार्ग Approach to village	निकटतम कस्बा और उसकी दूरी (कि.मी. में) Nearest Town and distance (In Kms.)	बिजली की आपूर्ति Power supply	वन Forest	स्रोत द्वारा सिंचित Irrigated (by source)	असिंचित Unirrigated	कृषि योग्य बंजर भूमि (गोचर तथा उपवन सहित) Culturable waste (including gaucher and groves)	कृषि के लिये अनुपलब्ध क्षेत्र Area not available for cultivation	ग्राम का नाम Name of Village	लोकेशन कोड नं. Location code No.
11	12	13	14	15	16	17	18	2	1
विकास खण्ड :-	टांडा					तहसील :-	टांडा		
PR,KR	TANDA 20	ED,EAG	-	TWE(4.00)	15.00	11.53	7.11	गोविन्दपुर	1
KR	TANDA 22	-	285.16	-	25.09	37.77	337.54	मांझा करबनपुर बरसावा	2
KR	TANDA 18	-	-	-	0.00	0.00	482.81	मांझा नैपुरा	3
KR	TANDA 20	-	102.81	-	112.00	56.35	93.47	मांझा औसानपुर	4
KR	TANDA 16	-	-	-	0.00	0.00	312.83	मांझा दशरथपुर	5
PR	TANDA 14	ED,EAG	-	TWE(94.50)	37.14	100.00	73.87	नैपुरा	6
PR	TANDA 17	ED,EAG	-	TW(74.00),TWE(126.88)	25.16	3.00	3.23	औसानपुर	7
PR	TANDA 20	ED,EAG	-	TWE(163.12)	59.67	0.00	41.48	करनपुर बरसावा	8
PR	TANDA 18	ED,EAG	-	TWE(287.40)	88.72	2.65	87.85	महुवारी	9
PR	TANDA 10	ED,EAG	-	TWE(30.00)	21.00	40.00	193.50	ऐनवा	10
KR	TANDA 15	-	-	TW(12.00)	4.00	2.00	2.64	मधुरापुर	11
KR	TANDA 14	ED,EAG	-	TWE(40.00)	6.00	3.00	0.64	दरियापुर	12

1	2	3	4	5	6	7	8	9	10
13	Kazi Pur	53.42	606 (93)	-(-5)	MWC(1)	W,HP	-(-5)	-(-5)	-(-5)
14	Kashi Pur	61.51	750 (134)	P(1)	-(-5)	W,HP	-(-5)	-(-5)	-(-5)
15	Jagual	31.57	----------	U N - I N H A B I T E D	----------	गैर आबाद	----------		
16	Bahoran Pur	65.16	260 (44)	-(-5)	-(-5)	W,HP	-(-5)	-(-5)	-(-5)
17	Tulsipur Bankata	50.59	201 (34)	-(-5)	-(-5)	W,HP	-(-5)	-(-5)	-(-5)
18	Budhanpur	38.04	83 (10)	-(-5)	-(-5)	W,HP	-(-5)	-(-5)	-(-5)
19	Dashrathpur	140.84	761 (125)	P(1),M(1)	-(-5)	W,HP	-(-5)	-(-5)	-(-5)
20	Majha Salarpur	70.01	----------	U N - I N H A B I T E D	----------	गैर आबाद	----------		
21	Majha Dhalmau	66.37	----------	U N - I N H A B I T E D	----------	गैर आबाद	----------		
22	Majha Arungabad	121.01	----------	U N - I N H A B I T E D	----------	गैर आबाद	----------		
23	Majha Shahjaur	78.92	----------	U N - I N H A B I T E D	----------	गैर आबाद	----------		
24	Majha Miranpur Babha	40.87	----------	U N - I N H A B I T E D	----------	गैर आबाद	----------		
25	Majha Katariya	349.26	----------	U N - I N H A B I T E D	----------	गैर आबाद	----------		
26	Katariya	108.46	4091 (928)	P(1)	-(-5)	W,HP	-(-5)	-(-5)	-(-5)
27	Babhanpur Meranpura	28.11	804 (113)	P(1)	RP(1),SMP(1),CHW(1)	W,HP	-(-5)	-(-5)	-(-5)
28	Dhelmau	95.51	648 (100)	P(1)	-(-5)	W,HP	-(-5)	-(-5)	-(-5)
29	Salarpur	152.98	954 (164)	P(1)	-(-5)	W,HP	-(-5)	-(-5)	-(-5)
30	Bheete	76.08	336 (47)	P(1)	-(-5)	W,HP	-(-5)	-(-5)	-(-5)

11	12	13	14	15	16	17	18	2	1
KR	TANDA 15	ED,EAG	-	TWE(37.91)	4.00	5.00	6.51	काजीपुर	13
KR	TANDA 16	ED,EAG	-	TWE(45.00)	5.00	5.00	6.51	काशीपुर	14
KR	TANDA 16	-	-	TW(24.00)	5.00	1.00	1.57	जगुई	15
KR	TANDA 18	-	0.13	TW(50.00)	5.00	5.00	5.03	बहोरनपुर	16
KR	TANDA 16	ED,EAG	-	TWE(33.00)	3.00	7.00	7.59	तुलसीपुर बनकटा	17
KR	TANDA 16	ED,EAG	-	TWE(23.00)	1.00	6.00	8.04	बुढ़नपुर	18
KR	TANDA 16	ED,EAG	-	TWE(71.00)	6.00	30.00	33.84	दशरथपुर	19
KR	TANDA 12	-	22.00	-	0.00	0.00	48.01	मांझा सलारपुर	20
KR	TANDA 10	-	-	-	0.00	0.00	66.37	मांझा ढेलमऊ	21
KR	TANDA 12	-	-	-	0.00	0.00	121.01	मांझा औरंगाबाद	22
KR	TANDA 11	-	-	-	0.00	0.00	78.92	मांझा शहजौरा	23
KR	TANDA 19	-	-	-	37.64	0.00	3.23	मांझा मौरनपुर बभनपुरा	24
KR	TANDA 9	-	-	GC(127.00)	213.00	0.00	9.26	मांझा कटरिया	25
KR	TANDA 9	ED,EAG	-	TWE(68.00)	7.00	2.00	31.46	कटरिया	26
KR	TANDA 10	EAG	-	GC(12.00)	14.00	0.00	2.11	बभनपुर मौरनपुरा	27
KR	TANDA 13	-	-	GC(48.00)	22.00	10.00	15.51	ढेलमऊ	28
PR	TANDA 13	ED,EAG	-	GC(50.00)	40.00	60.00	2.98	सलारपुर	29
KR	TANDA 10	-	-	TW(42.00)	31.00	2.00	1.08	भीटी	30

1	2	3	4	5	6	7	8	9	10
31	Dharm Pur	29.95	151 (23)	P(1)	RP(1)	W,HP	-(-5)	-(-5)	-(-5)
32	Baddupur	42.09	390 (63)	-(-5)	-(-5)	W,HP	-(-5)	-(-5)	-(-5)
33	Majha Salarpur Rajaur	339.14	----------	U N - I N H A B I T E D	----------	गैर आबाद	----------		
34	Hasimpur	46.95	252 (34)	-(-5)	-(-5)	W,HP	-(-5)	-(-5)	-(-5)
35	Majha Rampur	183.33	----------	U N - I N H A B I T E D	----------	गैर आबाद	----------		
36	Majha Mahripur	195.07	----------	U N - I N H A B I T E D	----------	गैर आबाद	----------		
37	Kakrahi	59.09	----------	U N - I N H A B I T E D	----------	गैर आबाद	----------		
38	Mahripur	55.04	731 (135)	P(1)	-(5-10)	W,HP	-(5-10)	-(5-10)	-(5-10)
39	Rampur	159.86	820 (140)	-(-5)	-(-5)	W,HP	-(-5)	-(-5)	-(-5)
40	Gokula	78.08	457 (63)	-(-5)	-(-5)	W,HP	-(-5)	-(-5)	-(-5)
41	Hasanpur	12.14	----------	U N - I N H A B I T E D	----------	गैर आबाद	----------		
42	Salarpur Rajaur	149.33	770 (108)	P(1)	-(-5)	W,HP	-(-5)	-(-5)	-(-5)
43	Fatehpur Kanauda	86.20	893 (99)	P(1),M(1)	-(-5)	W,HP	-(-5)	-(-5)	-(-5)
44	Bahadurpur	15.78	377 (57)	-(-5)	-(-5)	W,HP	-(-5)	-(-5)	-(-5)
45	Makhdoom Nagar	87.42	923 (160)	P(1)	CWC(1),CHW(1)	W,HP	PO,TO	TUE,SAT	BS
46	Jot Jaina	10.52	839 (119)	-(-5)	-(-5)	W,HP	-(-5)	THU,SAT	-(-5)
47	Kakrahi	59.09	810 (114)	-(-5)	-(-5)	W,HP	-(-5)	THU,SAT	-(-5)
48	Keshopur Pachpokhra	46.54	471 (54)	-(-5)	-(-5)	W,HP	-(-5)	-(-5)	-(-5)

11	12	13	14	15	16	17	18	2	1
KR	TANDA 10	EAG	-	GC(19.00)	8.00	1.00	1.95	धर्मपुर	31
KR	TANDA 10	-	-	TW(27.50)	5.66	0.00	8.93	बड़ुपुर	32
KR	TANDA 8	-	-	-	1.62	124.65	212.87	मांझा सलापुर रजौर	33
KR	TANDA 8	-	-	-	6.88	8.09	31.98	हांसीमपुर	34
KR	TANDA 7	-	-	-	0.00	2.02	181.31	मांझा रामपुर	35
KR	TANDA 6	-	-	-	0.00	0.00	195.07	मांझा महीरपुर	36
KR	TANDA 5	-	-	-	0.00	0.00	59.09	ककरही	37
KR	TANDA 5	ED,EAG	3.25	GC(32.00),TWE(5.00)	7.72	2.00	5.04	महीरपुर	38
KR	TANDA 7	EAG	5.00	GC(100.00),TWE(22.00)	18.00	10.00	4.86	रामपुर	39
KR	TANDA 6	ED,EAG	0.20	GC(37.00),TWE(10.00)	3.00	13.00	14.88	गोकुला	40
KR	TANDA 7	-	-	GC(3.00),W(2.00)	2.00	3.00	2.14	हसनपुर	41
KR	TANDA 8	EAG	7.21	GC(50.60),TWE(34.00)	10.00	20.00	27.52	सलारपुर रजौर	42
KR	TANDA 8	EAG	5.00	TWE(60.00)	13.00	3.00	5.20	फतेहपुर कनौदा	43
KR	TANDA 8	ED,EAG	-	TWE(8.00)	2.00	2.20	3.58	बहादुरपुर	44
PR	TANDA 6	ED,EAG	-	TWE(31.00)	10.00	1.00	45.42	मखदूम नगर	45
KR	TANDA 7	ED,EAG	-	TWE(9.00)	0.00	0.00	1.52	जोत जैना	46
KR	TANDA 5	ED,EAG	3.00	TWE(42.00)	5.00	3.00	6.09	ककरही	47
KR	TANDA 8	ED,EAG	2.00	TW(5.00),TWE(22.00)	5.00	10.00	2.54	केशोपुर पचपोखरा	48

1	2		3	4	5	6	7	8	9	10
49	Sumariya		139.91	985 (162)	-(-5)	-(-5)	W,HP	-(-5)	(-5)	-(-5)
50	Husainpur Sudhana		57.00	1578 (210)	P(2)	-(-5)	W,HP	-(-5)	DAILY	-(-5)
51	Ramaudha		66.37	535 (93)	P(1)	-(-5)	W,HP	-(-5)	-(-5)	-(-5)
52	Bihra		166.74	839 (121)	P(1)	-(-5)	W,HP	-(-5)	-(-5)	-(-5)
53	Sarifpur		44.11	272 (31)	P(1)	-(-5)	W,HP	-(-5)	-(-5)	-(-5)
54	Jaganpur		40.47	387 (60)	P(1)	-(-5)	W,HP	-(-5)	-(-5)	-(-5)
55	Darveshpur		27.52	146 (26)	P(1)	-(-5)	W,HP	-(-5)	-(-5)	-(-5)
56	Majha Aasorpur		704.18	----------	U N - I N H A B I T E D	----------	गैर आबाद	----------		
57	Chak Assovpur		33.59	274 (45)	-(-5)	-(-5)	W,HP	PO	-(-5)	-(-5)
58	Lakhanpur		70.01	548 (86)	-(-5)	-(5-10)	W,HP	-(5-10)	-(5-10)	-(5-10)
59	Rustampur		87.42	386 (58)	P(1)	-(5-10)	W,HP	-(5-10)	-(5-10)	-(5-10)
60	Hakeempur		67.18	488 (80)	-(-5)	-(-5)	W,HP	-(-5)	-(-5)	-(-5)
61	Asopur(Ansik)		394.58	3159 (554)	P(1)	-(-5)	W,HP	-(-5)	-(-5)	-(-5)
62	Alahdadpur(Anshik)		75.68	183 (46)	P(1)	-(-5)	W,HP	-(-5)	-(-5)	-(-5)
63	Arkhapur Kazi		55.66	595 (99)	P(1)	-(-5)	W,HP	-(-5)	-(-5)	-(-5)
64	Daulatpur Kazi		29.54	627 (101)	P(1)	-(-5)	W,HP	-(-5)	-(-5)	-(-5)
65	Trilokpur		43.71	356 (53)	-(-5)	-(-5)	W,HP	-(-5)	-(-5)	-(-5)
66	Samsuddinpur		95.51	459 (66)	-(-5)	-(-5)	W,HP	-(-5)	-(-5)	-(-5)

11	12	13	14	15	16	17	18	2	1
KR	TANDA 7	ED,EAG	-	TWE(80.00)	13.00	17.00	19.91	समरिया	49
KR	TANDA 8	ED,EAG	20.23	TW(6.77),TWE(3.00)	7.00	10.00	10.00	हुसैनपुर सुधाना	50
KR	TANDA 10	ED,EAG	-	TWE(39.00)	10.00	10.00	7.37	कनौठहा	51
KR	TANDA 12	ED,EAG	-	GC(77.00)	48.00	30.00	11.74	विहरा	52
KR	TANDA 7	ED,EAG	-	GC(25.00),TW(3.00)	8.00	4.00	4.11	सरीफपुर	53
KR	TANDA 10	ED,EAG	-	GC(16.00)	13.00	10.00	1.47	जगनपुर	54
KR	TANDA 9	ED,EAG	-	GC(14.00)	5.00	6.00	2.52	दरवेशपुर	55
KR	TANDA 5	-	-	-	98.00	0.00	606.18	मांझा असोरपुर	56
PR	TANDA 2	ED,EAG	-	GC(20.00)	4.00	6.00	3.59	चक आसवपुर	57
KR	TANDA 6	ED,EAG	-	TWE(30.00)	15.00	20.00	5.01	लखनपुर	58
KR	TANDA 5	EAG	-	GC(40.00),TWE(20.00)	1.00	13.00	13.42	रुस्तमपुर	59
KR	TANDA 7	ED,EAG	2.00	GC(40.00)	15.00	8.00	2.18	हकीमपुर	60
PR	TANDA 1	ED,EAG	-	GC(40.00),TWE(190.00)	27.00	115.00	22.58	आसोपुर (अंशिक)	61
PR	TANDA 1	ED,EAG	-	TWE(44.00)	20.00	9.00	2.68	अलहदादपुर (अंशिक)	62
KR	TANDA 1	ED,EAG	-	TWE(28.00)	5.00	2.00	20.66	अरखापुर काजी	63
KR	TANDA 2	ED,EAG	-	TWE(26.00)	0.00	1.00	2.54	दौलतपुर काजी	64
KR	TANDA 4	ED,EAG	-	TWE(36.00)	0.00	7.00	0.71	त्रिलोकपुर	65
KR	TANDA 4	ED,EAG	-	TW(10.00),TWE(62.00)	3.00	8.00	12.51	समसुद्दीनपुर	66

1	2	3	4	5	6	7	8	9	10
67	Madhopur		19.02	298 (40)	P(1)	-(-5)	W,HP	-(-5)	-(-5)	-(-5)
68	Lalapur		28.73	369 (59)	-(-5)	-(5-10)	W,HP	-(5-10)	-(5-10)	-(5-10)
69	Pakhanpur		18.21	268 (49)	-(-5)	-(5-10)	W,HP	PO	-(5-10)	BS
70	Dadanpur		23.73	186 (31)	-(-5)	-(5-10)	W,HP	-(5-10)	-(5-10)	-(5-10)
71	Sulempur		70.01	815 (94)	-(-5)	-(-5)	W,HP	-(-5)	-(-5)	-(-5)
72	Mojanpur		31.57	575 (90)	P(1)	-(-5)	W,HP	-(-5)	-(-5)	-(-5)
73	Bhuwanpur		13.36	85 (17)	P(1)	-(-5)	W,HP	-(-5)	-(-5)	-(-5)
74	Govindpur		22.66	208 (30)	P(1)	-(-5)	W,HP	-(-5)	-(-5)	-(-5)
75	Sakrawal		271.55	381 (58)	P(1)	-(-5)	W,HP	-(-5)	-(-5)	-(-5)
76	Majha Chhajjapur		25.94	14 (3)	-(-5)	-(-5)	W,HP	PO	-(-5)	-(-5)
77	Majha Chintaura		407.53	133 (25)	-(-5)	-(-5)	W,HP	-(-5)	-(-5)	-(-5)
78	Majha Kala		914.62	482 (66)	-(-5)	-(-5)	W,HP	-(-5)	-(-5)	-(-5)
79	Ahata		57.87	120 (22)	P(1)	-(-5)	W,HP	-(-5)	-(-5)	-(-5)
80	Chintaura		214.90	3243 (426)	P(1)	-(-5)	W,HP	PO	-(-5)	-(-5)
81	Rasoolpur		70.01	710 (131)	-(-5)	-(-5)	W,HP	-(-5)	-(-5)	-(-5)
82	Chak Makhdoom Pur		21.04	264 (43)	-(-5)	-(-5)	W,HP	-(-5)	-(-5)	-(-5)
83	Fathe Jahoorpur		51.80	314 (53)	-(-5)	-(-5)	W,HP	-(-5)	-(-5)	-(-5)
84	Dhaurahra		174.43	1196 (165)	P(1)	-(-5)	W,HP	-(-5)	-(-5)	-(-5)

11	12	13	14	15	16	17	18	2	1
KR	TANDA 4	-	-	TW(13.00)	5.00	0.00	1.02	माधोपुर	67
KR	TANDA 5	-	-	GC(17.00),TW(1.00)	6.00	4.00	0.73	लालापुर	68
KR	TANDA 5	-	-	GC(12.00)	1.00	3.00	2.21	पखनपुर	69
KR	TANDA 5	-	-	GC(10.00)	1.00	6.00	6.73	दादनपुर	70
KR	TANDA 3	ED,EAG	-	GC(55.00),TWE(10.00)	0.00	2.00	3.01	सलेमपुर	71
KR	TANDA 3	ED,EAG	-	GC(26.00),TWE(4.00)	0.00	0.00	1.57	मोजनपुर	72
KR	TANDA 3	ED,EAG	-	GC(11.00)	0.00	0.00	2.36	भुवनपुर	73
KR	TANDA 3	ED,EAG	-	GC(19.50)	0.00	1.00	2.16	गोविंदपुर	74
PR	TANDA 2	ED,EAG	15.00	GC(150.00),TWE(50.00)	40.00	8.00	8.55	सकरावल	75
KR	TANDA 1	ED,EO	-	-	15.00	8.00	2.94	मांझा छज्जूपुर	76
KR	TANDA 2	-	-	TW(53.00)	284.00	70.00	0.53	मांझा चितौरा	77
KR	TANDA 2	-	-	-	105.22	0.00	809.40	मांजा कलां	78
PR	TANDA 1	ED	-	TWE(44.50)	2.00	11.37	0.00	अहाता	79
KR	TANDA 1	ED,EAG	-	TW(30.00),TWE(140.00)	21.00	23.90	0.00	चितौरा	80
PR	TANDA 2	-	-	TW(60.00)	5.00	5.01	0.00	रसूलपुर	81
KR	TANDA 1	ED,EAG	-	TWE(10.00)	4.00	5.04	2.00	चक मखदूम पुर	82
PR	TANDA 1	ED,EAG	-	TWE(43.00)	0.00	5.00	3.80	फतेह जहूरपुर	83
PR	TANDA 1	ED,EAG	-	TWE(100.00)	38.00	36.43	0.00	धौरहरा	84

1	2	3	4	5	6	7	8	9	10
85	Pakaulia	□	167.55	1291 (180)	-(-5)	-(-5)	W,HP	-(-5)	-(-5)	-(-5)
86	Malikpur	□	13.76	200 (31)	-(-5)	-(5-10)	W,HP	-(-5)	-(5-10)	-(5-10)
87	Brahimpur	□	410.79	1561 (231)	P(1)	MWC(1),PHC(1),CHW(1)	W,HP	PO	-(5-10)	BS
88	Alampur Shekhpur	□	108.05	706 (102)	-(-5)	-(-5)	W,HP	-(-5)	-(-5)	BS
89	Jot Azad	□	27.52	278 (37)	-(-5)	-(-5)	W,HP	-(-5)	-(-5)	BS
90	Brahimpur Churawan	□	33.09	880 (132)	-(-5)	-(-5)	W,HP	-(-5)	-(5-10)	-(5-10)
91	Kisunpur	□	61.11	357 (36)	-(-5)	-(-5)	W,HP	-(-5)	-(-5)	-(-5)
92	Belhari	□	78.11	627 (98)	P(1)	-(-5)	W,HP	-(-5)	-(-5)	-(-5)
93	Gaura Gujar	□	322.55	1755 (258)	P(1)	-(-5)	W,HP	-(-5)	-(-5)	-(-5)
94	Majha Gangapur	□	154.19	508 (88)	-(-5)	-(5-10)	W,HP	-(5-10)	-(5-10)	-(5-10)
95	Majha Ultahwa	□	454.48	934 (141)	-(-5)	-(-5)	W,HP	-(-5)	-(-5)	-(-5)
96	Majha Ismailpur Beld	□	104.41	----------	U N - I N H A B I T E D	----------	गैर आबाद	----------		
97	Majha Tudiya	□	260.22	51 (11)	-(5-10)	-(5-10)	W,HP	-(5-10)	-(5-10)	-(5-10)
98	Majha Rasoolpur	□	218.54	8 (2)	-(-5)	-(5-10)	W,HP	-(5-10)	-(5-10)	-(5-10)
99	Piyarepur	□	46.14	512 (91)	P(1)	RP(1)	W,HP	-(-5)	-(-5)	-(-5)
100	Rasoolpur Mubarakpur	□	124.65	1749 (266)	P(1)	-(-5)	W,HP	-(-5)	-(-5)	-(-5)
101	Duhiya	□	101.18	945 (163)	P(1)	-(-5)	W,HP	-(-5)	-(-5)	-(-5)
102	Ismailpur Beldaha	□	240.80	1849 (260)	P(1)	-(-5)	W,HP	-(-5)	-(-5)	-(-5)

11	12	13	14	15	16	17	18	2	1
PR	TANDA 3	ED,EAG	-	TW(20.00),TWE(115.00)	20.00	5.00	7.55	पकौलिया	85
PR	TANDA 5	-	-	GC(10.00)	1.00	0.00	2.76	मलिकपुर	86
PR	TANDA 5	ED,EAG	41.00	GC(141.00),TWE(20.00)	20.00	97.00	91.77	ब्राहिमपुर	87
PR	TANDA 3	ED,EAG	-	GC(70.00),TWE(10.00)	10.00	12.00	6.05	आलमपुर शेखरपुर	88
PR	TANDA 4	EAG	-	GC(23.00)	0.00	0.00	4.52	जोत अफजल	89
PR	TANDA 5	ED,EAG	-	GC(27.50)	0.00	4.40	1.19	ब्राहिमपुर चुरावन	90
KR	TANDA 3	ED	-	TWE(36.00)	2.00	23.11	0.00	किसुनपुर	91
KR	TANDA 3	ED,EAG	-	TWE(42.00)	12.00	24.11	0.00	बेलहरी	92
KR	TANDA 2	ED,EAG	-	GC(86.00),TWE(204.00)	10.00	12.55	10.00	गौरा गूजर	93
KR	TANDA 5	-	-	TW(10.00)	128.00	16.19	0.00	मांझा गंगापुर	94
KR	TANDA 4	-	-	-	220.00	121.00	113.48	मांझा उल्टहवा	95
KR	TANDA 4	-	-	-	85.39	0.00	19.02	मांझा इस्माइलपुर बेलदहा	96
KR	TANDA 4	-	-	-	161.88	80.94	17.40	मांझा टुड़िया	97
KR	TANDA 6	-	-	-	137.60	44.52	36.42	मांझारसूलपुर	98
PR	TANDA 2	ED,EAG	-	TWE(26.00)	10.00	10.14	0.00	पियारेपुर	99
KR	TANDA 2	ED,EAG	-	TWE(50.00)	65.00	9.65	0.00	रसूलपुर मुबारकपुर	100
KR	TANDA 3	-	-	GC(40.00),TW(20.00)	30.00	11.18	0.00	डुहिया	101
KR	TANDA 3	ED,EAG	-	TWE(108.00)	81.00	36.00	15.80	इस्माइलपुर बेलदहा	102

1	2	3	4	5	6	7	8	9	10
103	Sakhapur	94.70	567 (88)	P(1)	-(-5)	W,HP	-(-5)	-(-5)	-(-5)
104	Jot Awasti	17.81	130 (24)	-(-5)	-(-5)	W,HP	-(-5)	-(-5)	-(-5)
105	Pundhar	213.69	2687 (375)	P(1)	-(-5)	W,HP	PO	-(-5)	-(-5)
106	Rampur Kala	314.45	2552 (390)	P(1)	-(-5)	W,HP	PO	WED,SAT	-(-5)
107	Chak Fulwariya	38.54	158 (26)	-(-5)	-(-5)	W,HP	-(-5)	-(-5)	-(-5)
108	Shahpur Kurmaul	243.22	1444 (226)	-(-5)	-(-5)	W,HP	-(-5)	-(-5)	-(-5)
109	Bahorapur	72.44	447 (67)	P(1),M(1)	-(5-10)	W,HP	PO	WED,SAT	-(5-10)
110	Chak Sansari	35.61	----------	U N - I N H A B I T E D	----------	गैर आबाद		----------	
111	Chak Juned	6.48	----------	U N - I N H A B I T E D	----------	गैर आबाद		----------	
112	Hasanpur Sunthar	202.35	1347 (189)	P(1)	-(-5)	W,HP	-(-5)	-(-5)	-(-5)
113	Alampur	107.65	863 (149)	P(1)	-(-5)	W,HP	-(-5)	-(-5)	-(-5)
114	Pura Kharagdas Pur	24.64	214 (36)	-(-5)	-(-5)	W,HP	-(-5)	-(-5)	-(-5)
115	Chak Jalla	5.67	----------	U N - I N H A B I T E D	----------	गैर आबाद		----------	
116	Janardanpur	180.50	905 (155)	P(1)	-(-5)	W,HP	-(-5)	-(-5)	-(-5)
117	Mukundpur	80.94	776 (116)	P(1)	-(5-10)	W,HP	-(5-10)	-(5-10)	-(5-10)
118	Kutubpur	10.12	124 (17)	-(-5)	-(5-10)	W,HP	-(5-10)	-(5-10)	-(5-10)
119	Khaspur	507.90	5129 (786)	P(1),M(1)	HC(1),CHW(1)	W,HP	PTO	-(-5)	-(-5)
120	Saidpur Rajopur	78.51	970 (132)	P(1)	-(5-10)	W,HP	-(5-10)	-(5-10)	-(5-10)

11	12	13	14	15	16	17	18	2	1
KR	TANDA 3	EAG	-	TWE(70.00)	8.00	16.70	0.00	सहोपुर	103
PR	TANDA 2	ED,EAG	-	TWE(15.58)	1.22	0.00	1.01	जोत अवस्थी	104
PR	TANDA 2	ED,EAG	-	TWE(197.00)	3.00	13.68	0.00	पुन्थर	105
PR	TANDA 3	ED,EAG	-	GC(90.00),TWE(200.00)	4.00	6.00	14.45	रामपुर कला	106
PR	TANDA 3	ED,EAG	-	GC(32.00)	4.00	1.00	1.45	चक फुलवरिया	107
PR	TANDA 4	ED	-	GC(150.59)	78.87	11.74	2.02	शाहपुर कुरमौल	108
KR	TANDA 5	-	-	GC(50.59)	8.09	11.74	2.02	बहोरापुर	109
KR	TANDA 8	-	-	GC(27.92)	1.21	6.48	0.00	चक संसारी	110
KR	TANDA 7	-	-	GC(2.44),TW(3.24)	0.40	0.00	0.40	चक जुनेद	111
PR	TANDA 3	ED,EAG	-	TWE(129.91)	58.28	6.07	8.09	हसनपुर सुंथर	112
KR	TANDA 2	-	-	GC(87.82)	11.74	6.07	2.02	आलमपुर	113
KR	TANDA 4	EAG	-	GC(16.59),TWE(4.05)	0.81	1.21	2.03	पुरा खरगदास पुर	114
KR	TANDA 6	-	-	GC(4.87)	0.40	0.40	0.00	चक जल्ला	115
PR	TANDA 4	ED	-	GC(101.18)	60.71	2.43	16.18	जर्नादनपुर	116
KR	TANDA 6	ED,EAG	-	GC(30.00),TWE(6.07)	23.00	17.00	4.87	मुकुन्दपुर	117
KR	TANDA 6	EAG	-	TWE(6.07)	1.62	0.81	1.62	कुतुबपुर	118
KR	TANDA 4	ED,EAG	-	GC(227.85)	159.86	39.26	80.93	खासपुर	119
KR	TANDA 4	ED,EAG	-	GC(44.52)	1.62	10.11	22.26	सैदपुर राजोपुर	120

3	4	5	6	7	8	9	10
121 Bhikhna Pur	14.97	135 (15)	P(1)	-(-5)	W,HP	-(-5)	-(-5)	-(-5)
122 Dalanpur	36.83	199 (26)	-(-5)	-(-5)	W,HP	-(-5)	-(-5)	-(-5)
123 Pyareypur	33.99	----------	U N - I N H A B I T E D ----------		गैर आबाद	----------		
124 Shadipur	110.48	795 (116)	P(1)	-(-5)	W,HP	PO	-(-5)	BS
125 Asrafpur	30.35	259 (33)	-(-5)	-(5-10)	W,HP	-(5-10)	-(5-10)	-(5-10)
126 Vahid Patti	74.40	292 (40)	P(1)	-(-5)	W,HP	-(-5)	-(-5)	-(-5)
127 Arsawa	80.13	660 (95)	P(1)	-(-5)	T,W	PO,PTO	-(-5)	-(-5)
128 Nizampur	50.59	364 (48)	P(1),M(1)	-(-5)	W,HP	-(-5)	-(-5)	-(-5)
129 Faridpur Kutub Kalan	76.08	675 (88)	P(1)	-(5-10)	W,HP	-(5-10)	-(5-10)	-(5-10)
130 Dariyapur Kutubpur	69.20	576 (85)	-(-5)	-(-5)	W,HP	-(-5)	-(-5)	-(-5)
131 Habebpur	20.64	448 (67)	-(-5)	-(-5)	W,HP	-(-5)	-(-5)	-(-5)
132 Rasoolpur Molna Chak	51.01	367 (51)	-(-5)	-(-5)	W,HP	-(-5)	-(-5)	-(-5)
133 Hithori	175.24	1316 (190)	P(1)	-(-5)	W,HP	-(-5)	-(-5)	-(-5)
134 Odra	124.65	690 (116)	P(1)	-(5-10)	W,HP	-(5-10)	-(5-10)	-(5-10)
135 Khanpur	29.59	67 (9)	-(-5)	-(-5)	W,HP	-(-5)	-(-5)	-(-5)
136 Vishunpur	13.36	60 (14)	-(-5)	-(-5)	W,HP	-(-5)	-(-5)	-(-5)
137 Mamrejpur	165.12	1068 (146)	P(1)	-(-5)	W,HP	PO	-(-5)	-(-5)
138 Meeranpur Sadar Ali	67.99	562 (84)	-(-5)	-(-5)	W,HP	-(-5)	-(-5)	-(-5)

11	12	13	14	15	16	17	18	2	1
PR	TANDA 5	-	-	GC(7.28)	4.05	0.81	2.83	पिखनापुर	121
KR	TANDA 4	-	-	GC(31.97)	0.00	4.05	0.81	दादनपुर	122
KR	TANDA 6	-	-	GC(29.54)	2.43	0.40	1.62	पियारेपुर	123
PR	TANDA 10	-	-	GC(60.71)	33.59	3.23	12.95	शादीपुर	124
PR	TANDA 11	-	-	GC(21.45)	4.86	0.81	3.23	असरफपुर	125
KR	TANDA 6	ED	-	GC(57.47)	5.26	4.86	6.87	वहिद पट्टी	126
KR	TANDA 8	EAG	-	GC(40.47),TWE(14.57)	4.05	0.81	20.23	अरसावां	127
KR	TANDA 4	ED,EAG	-	GC(27.54),TWE(2.07)	10.93	4.45	5.67	निजामपुर	128
PR	TANDA 5	EAG	-	GC(51.40),TWE(6.07)	2.02	8.09	8.50	फरीदपुर कुतुब कलां	129
PR	TANDA 4	EAG	-	GC(32.78),TWE(8.90)	4.05	16.19	7.28	दरियापुरकुतुबपुर	130
PR	TANDA 4	ED,EAG	-	GC(11.33)	2.43	6.48	0.40	हबीबपुर	131
PR	TANDA 4	EAG	-	GC(18.62),TWE(20.24)	2.43	5.67	4.05	रसूलपुर मोलना चक	132
KR	TANDA 3	EAG	-	GC(57.06),TWE(65.16)	20.64	17.60	14.78	हिथूरी	133
KR	TANDA 5	EAG	-	TWE(97.13)	2.02	12.55	12.95	ओदरा	134
KR	TANDA 3	EAG	-	GC(25.10)	1.21	2.02	1.26	खानपुर	135
KR	TANDA 3	-	-	GC(11.33)	0.00	0.40	1.63	विशुनपुर	136
KR	TANDA 3	ED	-	TW(87.92)	45.33	10.02	21.85	ममरेजपुर	137
KR	TANDA 1	-	-	GC(42.90)	11.33	2.43	11.33	मीरनपुर सदर अली	138

1	2	3	4	5	6	7	8	9	10
139	Kasidpur	38.85	417 (57)	-(-5)	-(5-10)	W,HP	-(-5)	-(5-10)	(5-10)
140	Khairpur	59.90	739 (123)	P(1)	-(-5)	W,HP	(-5)	(-5)	(-5)
141	Faridpur Kala	136.38	788 (114)	P(1)	-(-5)	W,HP	PO	-(-5)	-(-5)
142	Danpur	110.48	766 (108)	-(-5)	-(-5)	W,HP	-(-5)	-(-5)	-(-5)
143	Nathai Patti	53.42	287 (42)	-(-5)	-(-5)	W,HP	-(-5)	-(-5)	-(-5)
144	Karim Patti	18.21	460 (73)	P(1)	-(-5)	W,HP	-(-5)	-(-5)	-(-5)
145	Hanspur	86.61	586 (86)	-(-5)	-(-5)	W,HP	-(-5)	-(-5)	-(-5)
146	Nasebjot	9.31	157 (20)	-(-5)	-(-5)	W,HP	-(-5)	-(-5)	-(-5)
147	DaulatpurIksara	180.09	1360 (168)	P(1),M(1),H(1)	-(-5)	W,HP	PO	-(-5)	-(-5)
148	Berwa Sulaki	22.26	223 (28)	-(-5)	-(-5)	W,HP	-(-5)	-(-5)	-(-5)
149	Brahimpur Bergan	236.34	1487 (207)	P(1),M(1)	CWC(1),CHW(1)	W,HP	PO	-(-5)	-(-5)
150	Purachak Sarai	96.32	713 (117)	P(1)	-(-5)	W,HP	-(-5)	DAILY	-(-5)
151	Rustampur	71.32	448 (60)	P(1)	-(-5)	W,HP	-(-5)	-(-5)	-(-5)
152	Parasuram Pur	42.49	395 (64)	-(-5)	-(-5)	W,HP	-(-5)	-(-5)	-(-5)
153	Nawsanda	80.94	518 (88)	P(1),M(1),H(1) PUC(1)	MWC(1),FPC(1),CHW(1)	W,HP	PO	MON	BS
154	Govind Pur Kazi	46.95	199 (22)	-(-5)	-(-5)	W,HP	-(-5)	-(-5)	-(-5)
155	Hilalpur	47.35	354 (48)	-(-5)	-(-5)	W,HP	-(-5)	-(-5)	-(-5)
156	Mohidi Nagar	39.66	389 (51)	-(-5)	-(-5)	W,HP	-(-5)	-(-5)	-(-5)

11	12	13	14	15	16	17	18	2	1
KR	TANDA 5	-	-	GC(38.73)	8.90	0.00	1.22	वाजिदपुर	139
KR	TANDA 8	ED	-	GC(32.78)	10.12	0.00	17.00	खैरपुर	140
FP	TANDA 4	EAG	-	TWE(80.15)	27.11	2.03	25.00	फरीदपुर कलां	141
KR	TANDA 4	EA	-	TWE(29.54)	55.44	0.81	24.69	दानपुर	142
KR	TANDA 1	ED,EAG	-	TWE(38.85)	2.43	0.00	12.14	नथई पट्टी	143
FP	TANDA 1	ED,EAG	-	TWE(10.52)	3.64	0.00	4.05	करीम पट्टी	144
FP	TANDA 1	EAG	-	TWE(43.72)	28.73	0.00	14.16	हंसपुर	145
FP	TANDA 10	EAG	-	TWE(7.28)	0.81	0.00	1.22	नसीब जोत	146
KR	TANDA 8	ED,EA	-	TWE(141.65)	20.24	8.09	10.11	दौलतपुर इकसरा	147
FP	TANDA 9	ED,EAG	-	TWE(14.16)	4.05	2.02	2.03	बरखा सुलाकी	148
KR	TANDA 10	ED,EAG	-	GC(100.00),TWE(90.00)	10.00	18.00	18.34	ब्राहिमपुर बरगाँव	149
PR	TANDA 8	ED,EAG	-	GC(30.00),TWE(15.00)	24.00	16.00	11.32	पूरा बकसराय	150
FP	TANDA 11	ED,EAG	-	GC(28.00),TWE(10.00)	6.00	16.00	11.23	रुस्तमपुर	151
FP	TANDA 12	ED,EAG	-	GC(30.00)	3.00	4.00	5.49	परशुरामपुर	152
PR	TANDA 12	ED,EAG	-	TWE(60.00)	6.00	8.00	6.94	नावसाड़ा	153
KR	TANDA 12	EAG	-	GC(30.00),TWE(10.00)	2.00	2.00	2.95	गोविंदपुर काजी	154
KR	TANDA 8	EAG	-	GC(32.00),TWE(8.00)	3.00	2.00	2.35	हिलालपुर	155
KR	TANDA 8	ED,EAG	-	GC(25.00)	5.00	4.00	5.66	मोहीदी नगर	156

1	2	3	4	5	6	7	8	9	10
[illegible]	[illegible]	92.68	560 (83)	P(1)	-(-5)	W,HP	(-5)	(-5)	(-5)
158	Nandapur	84.58	490 (73)	P(1)	-(-5)	W,HP	PO	-(-5)	-(-5)
159	Binrani	92.27	560 (82)	P(1),M(1)	-(-5)	W,HP	-(-5)	-(-5)	-(-5)
160	Jalalpur	38.45	201 (34)	-(-5)	-(-5)	W,HP	-(-5)	-(-5)	-(-5)
161	Pakri Rasoolpur	50.99	317 (46)	-(-5)	-(-5)	W,HP	(-5)	(-5)	(-5)
162	Mohibpot	3.24	56 (8)	-(-5)	-(-5)	W,HP	-(-5)	-(-5)	-(-5)
163	Yarpur	8.90	116 (4)	-(-5)	-(-5)	W,HP	-(-5)	-(-5)	-(-5)
164	Maheshpur	92.49	306 (49)	-(-5)	-(-5)	W,HP	-(-5)	-(-5)	-(-5)
165	Ameenpur	280.86	1351 (176)	-(-5)	-(-5)	W,HP	-(-5)	-(-5)	-(-5)
166	Jatadhari ma Das	5.67	----------	U N - I N H A B I T E D	----------	गैर आबाद	----------		
167	Foolpur	193.45	1539 (228)	P(1)	-(-5)	W,HP	-(-5)	-(-5)	-(-5)
168	Khurkhuri	67.58	474 (68)	-(-5)	-(-5)	W,HP	-(-5)	-(-5)	-(-5)
169	Alampur	72.04	1858 (252)	P(1)	-(-5)	W,HP	-(-5)	-(-5)	-(-5)
170	Aamdieh	51.40	89 (12)	-(-5)	-(-5)	W,HP	-(-5)	-(-5)	-(-5)
171	kanspur	92.90	445 (62)	-(-5)	-(-5)	W,HP	-(-5)	-(-5)	-(-5)
172	Jigna	37.22	282 (41)	-(-5)	-(-5)	W,HP	-(-5)	-(-5)	-(-5)
173	Kiswapur	9.31	137 (15)	-(-5)	-(-5)	W,HP	-(-5)	-(-5)	-(-5)
174	Bhojapur	17.40	32 (2)	-(-5)	-(-5)	W,HP	-(-5)	-(-5)	-(-5)

11	12	13	14	15	16	17	18	2	1
KR	TANDA 10	ED,EAG	-	GC(50.00),TWE(35.00)	5.00	2.68	0.00	निजावन	157
KR	TANDA 9	ED,EAG	-	GC(54.23),TWE(10.00)	2.02	16.71	1.62	नन्दापुर	158
KR	TANDA 8	ED,EAG	-	GC(50.00),TWE(10.00)	12.00	8.00	12.27	बिहरही	159
PR	TANDA 8	ED	-	GC(22.26)	4.96	2.02	9.31	सुलेमपुर	160
PR	TANDA 12	ED	-	GC(26.71)	8.50	14.16	1.62	पकड़ी रसूलपुर	161
PR	TANDA 12	ED	-	GC(1.00)	1.00	1.24	0.00	मोहिव जोत	162
KR	TANDA 14	ED,EAG	-	GC(5.67)	1.21	0.00	2.02	यारपुर	163
KR	TANDA 15	-	-	GC(21.85)	11.33	8.09	51.22	महेशपुर	164
KR	TANDA 16	ED	-	GC(174.02)	48.56	25.90	32.38	अमीनपुर	165
KR	TANDA 17	-	-	GC(3.64)	2.03	0.00	0.00	जोट धर्मदास	166
KR	TANDA 16	-	-	GC(125.87)	27.11	14.57	25.90	फूलपुर	167
KR	TANDA 15	-	-	GC(51.80)	2.02	10.52	3.24	खुरखुरी	168
PR	TANDA 15	ED	-	GC(30.00),TWE(10.00)	10.00	11.00	11.04	आलमपुर	169
PR	TANDA 12	ED	-	GC(32.38)	8.09	0.00	10.93	आमडीह	170
PR	TANDA 12	-	-	GC(28.33)	2.43	10.12	52.02	कन्सपुर	171
KR	TANDA 12	-	-	GC(25.09)	2.83	7.29	2.02	जिगना	172
KR	TANDA 14	-	-	GC(5.67)	0.81	2.02	0.81	किसवापुर	173
KR	TANDA 13	-	-	GC(12.55)	2.43	2.02	0.40	भोजापुर	174

1	2	3	4	5	6	7	8	9	10
175	Jaikapur	114.13	361 (55)	P(1)	-(-5)	W,HP	PO	(-5)	-(-5)
176	Bairampur	103.90	843 (125)	-(-5)	-(5-10)	W,HP	(5-10)	(5-10)	-(5-10)
177	Semariya	45.70	415 (62)	-(-5)	-(10+)	W,HP	(-5)	-(-5)	-(-5)
178	Tajpur	17.00	339 (54)	P(1)	-(10+)	W,HP	-(-5)	-(-5)	-(-5)
179	Ashapatti	31.16	186 (30)	-(-5)	-(-5)	W,HP	-(-5)	(-5)	-(-5)
180	Jogapur	31.16	251 (38)	P(1)	-(10+)	W,HP	-(-5)	-(-5)	-(-5)
181	Jiyapur	206.40	990 (147)	-(-5)	-(5-10)	W,HP	-(-5)	-(-5)	-(-5)
182	Daipur	168.36	840 (146)	P(1),M(1)	-(-5)	W,HP	PO	-(-5)	-(-5)
183	Utrethoo	421.70	2731 (466)	P(2),M(1),H(1)	CWC(1),RP(1),SMP(1) CHW(1)	W,HP	PO	THU,SUN	-(-5)
184	Rampur Jogapur	50.18	257 (27)	-(-5)	-(-5)	W,HP	-(-5)	-(-5)	-(-5)
185	Durgapur	49.73	352 (54)	-(-5)	-(-5)	W,HP	-(-5)	-(-5)	-(-5)
186	Akhaipur	63.94	348 (46)	-(-5)	-(-5)	W,HP	-(-5)	-(-5)	-(-5)
187	Tiwaripur	10.93	178 (26)	-(-5)	-(-5)	W,HP	-(-5)	-(-5)	-(-5)
188	Bhojapur	37.23	255 (42)	P(1)	-(-5)	W,HP	-(-5)	-(-5)	-(-5)
189	Basantpur	93.08	502 (84)	P(1)	-(-5)	W,HP	-(-5)	-(-5)	-(-5)
190	Bhuwalpur	188.19	1040 (168)	P(1)	-(-5)	W,HP	-(-5)	-(-5)	-(-5)
191	Madhopur	50.59	240 (37)	-(-5)	-(-5)	W,HP	-(-5)	-(-5)	-(-5)
192	Deequrpur	52.61	450 (79)	-(-5)	-(-5)	W,HP	-(-5)	-(-5)	-(-5)

11	12	13	14	15	16	17	18	2	1
KR	TANDA 14	-	-	GC(50.00)	36.00	18.00	10.13	जादोपुर	175
KR	TANDA 15	EAG	-	GC(40.47),TWE(30.00)	8.00	10.00	15.43	बलरामपुर	176
KR	TANDA 14	-	-	GC(9.72),TWE(28.70)	0.40	3.24	3.64	सेमरिया	177
KR	TANDA 13	-	-	GC(3.64)	3.64	4.05	5.67	ताजपुर	178
KR	TANDA 13	-	-	GC(22.26)	2.43	4.45	2.02	आशापारा	179
KR	TANDA 10	-	-	GC(16.59)	6.07	6.07	2.43	जोगापुर	180
KR	TANDA 9	EAG	-	TWE(160.00)	30.00	10.00	6.40	जीयापुर	181
KR	TANDA 10	-	-	GC(120.00)	20.00	25.00	3.36	देईपुर	182
KR	TANDA 11	EAG	-	GC(250.00),TWE(50.00)	90.00	15.00	16.70	उतरेथू	183
KR	TANDA 15	-	-	GC(26.31)	13.36	1.61	8.90	रामपुर जोगपुर	184
KR	TANDA 16	-	-	GC(24.28)	12.95	3.60	8.90	दुर्गापुर	185
KR	TANDA 18	-	-	GC(40.47)	9.31	2.83	11.33	अखईपुर	186
KR	TANDA 17	-	-	GC(4.87)	5.26	0.40	0.40	तिवारीपुर	187
KR	TANDA 17	-	-	GC(17.18)	9.94	1.61	8.50	भोजपुर	188
KR	TANDA 18	-	-	GC(69.61)	4.05	9.31	10.11	बसंतपुर	189
KR	TANDA 19	-	-	GC(126.27)	11.33	29.54	21.02	भुवालपुर	190
KR	TANDA 21	-	-	GC(23.07)	0.00	15.38	12.14	माधोपुर	191
KR	TANDA 18	-	-	GC(33.99)	3.24	6.88	8.50	डीगुपुर	192

[illegible]	[illegible]	16.59	116 (71)	-(-5)	-(-5)	W,HP	-(-5)	(-5)	-(-5)
194	Mirzapur	17.75	531 (88)	P(1)	-(-5)	W,HP	PO	-(-5)	-(-5)
195	Chiraji	91.46	246 (40)	P(1)	-(-5)	W,HP	-(-5)	-(-5)	-(-5)
196	Khaira	48.97	560 (94)	-(-5)	-(-5)	W,HP	-(-5)	-(-5)	-(-5)
197	Pulsipur	37.64	174 (27)	(-5)	(-5)	W,HP	(-5)	(-5)	(-5)
198	saidwara	7.78	68 (10)	P(1)	-(-5)	W,HP	-(-5)	-(-5)	-(-5)
199	Gobaraha	21.85	2 (1)	P(1)	-(-5)	W,HP	-(-5)	-(-5)	-(-5)
200	Gowa Makrand	50.59	213 (30)	-(-5)	-(-5)	W,HP	-(-5)	-(-5)	-(-5)
201	Meethepur	531.37	2417 (370)	P(1)	-(-5)	W,HP	PO	-(-5)	-(-5)
202	Kamanpur	59.49	276 (41)	P(1)	-(-5)	W,HP	-(-5)	-(-5)	-(-5)
203	Bhadsari	443.15	2877 (503)	P(1)	CWC(1),CHW(1)	W,HP	-(-5)	-(-5)	-(-5)
204	Chitwai	208.83	1447 (234)	P(1)	RP(1)	W,HP	PO	-(-5)	-(-5)
205	Madarpur	355.77	1341 (169)	P(1)	CWC(1),CHW(1)	W,HP	-(-5)	TUE,SAT	-(-5)
206	Gauhaniya	104.01	1098 (134)	P(1)	-(-5)	W,HP	-(-5)	-(-5)	-(-5)
207	Kaithwara	47.75	191 (32)	-(-5)	-(-5)	W,HP	-(-5)	-(-5)	-(-5)
208	Khookhootara	168.36	846 (120)	P(1),H(1),PUC(1)	-(-5)	W,HP	PO	-(-5)	-(-5)
209	Ghooranpur	135.17	655 (116)	-(-5)	-(-5)	W,HP	-(-5)	-(-5)	-(-5)
210	Belaspur	61.52	768 (86)	P(1)	-(-5)	W,HP	-(-5)	-(-5)	-(-5)

11	12	13	14	15	16	17	18	2	1
KR	TANDA 17	-	-	GC(12.14)	0.00	4.05	0.40	नरायनपुर	193
KR	TANDA 17	ED,EAG	-	GC(18.21)	8.09	20.24	1.21	अतरौरा	194
KR	TANDA 22	-	-	GC(50.79)	20.44	12.14	8.09	चिनगी	195
KR	TANDA 21	ED,EAG		GC(24.29)	12.14	12.14	0.40	गौरा	196
KR	TANDA 25	ED,EAG	-	GC(16.19)	12.14	8.09	1.22	तुलसीपुर	197
KR	TANDA 19	-	-	TW(7.43)	2.52	1.62	1.21	सैदवारा	198
KR	TANDA 17	-	-	TW(10.50)	5.67	2.02	3.64	गोवरहा	199
KR	TANDA 17	-	-	TW(27.12)	8.90	2.43	12.14	गोवा मकरन्द	200
KR	TANDA 21	ED,EA	-	TWE(282.07)	136.79	80.94	31.57	मीठेपुर	201
KR	TANDA 20	-	-	TW(39.26)	0.00	18.21	2.02	कमनपुर	202
PR	TANDA 16	-	-	GC(266.66)	80.00	90.00	6.49	भड़सरी	203
PR,KR	TANDA 14	-	-	GC(122.63)	35.61	46.14	4.45	चितवई	204
PR	TANDA 15	-	-	GC(76.89)	60.47	81.28	137.13	मादरपुर	205
KR	TANDA 15	-	-	GC(41.29)	21.04	19.83	21.85	गौहनिया	206
PR	TANDA 15	-	-	GC(36.01)	2.83	5.67	3.24	कैथवरा	207
PR	TANDA 15	EAG	-	GC(84.99)	59.09	1.62	22.66	खूखूतारा	208
PR	TANDA 14	-	-	GC(71.23)	20.64	40.06	3.24	घूरनपुर	209
KR	TANDA 20	-	-	GC(22.26),TW(20.24)	4.86	1.21	12.95	बेलासपुर	210

1	2	3	4	5	6	7	8	9	10
211	Murgipur	29.95	25 (5)	-(-5)	-(-5)	W,HP	-(-5)	-(-5)	-(-5)
212	Chakdharohar	7.69	----------	U N - I N H A B I T E D ----------		गैर आबाद		----------	
213	Badrukkinpur	79.32	1488 (184)	P(1)	-(-5)	W,HP	-(-5)	-(-5)	-(-5)
214	Jagnnath Pur	79.32	264 (25)	-(-5)	-(-5)	W,HP	-(-5)	-(-5)	-(-5)
215	Bharidieh	456.10	2158 (329)	P(1),M(1)	CWC(1),CHW(1)	W,HP	PO	-(-5)	-(-5)
216	Nandpur	28.33	447 (76)	-(-5)	-(-5)	W,HP	-(-5)	-(-5)	-(-5)
217	Khanshapur	254.56	1491 (253)	P(1)	-(-5)	W,HP	-(-5)	-(-5)	-(-5)
218	Narullah Pur	204.37	1761 (299)	P(1)	CWC(1),RP(2),CHW(1)	W,HP	PO	MON,FRI	BS
219	Aliganj	98.34	547 (74)	-(-5)	-(5-10)	W,HP	-(-5)	-(-5)	BS
220	Keshopur	129.91	642 (84)	P(1),M(1)	MWC(1),MHC(1),CHW(1)	W,HP	-(-5)	-(-5)	-(-5)
221	Viswannath Pur	6.07	146 (40)	-(-5)	-(-5)	W,HP	-(-5)	-(-5)	-(-5)
222	Hasan Pur	19.02	168 (24)	-(-5)	-(-5)	W,HP	-(-5)	-(-5)	-(-5)
223	Dandi	44.52	175 (29)	-(-5)	-(-5)	W,HP	-(-5)	-(-5)	-(-5)
224	Kalesar	134.30	729 (104)	P(1)	-(-5)	W,HP	-(-5)	-(-5)	-(-5)
225	Ameda	418.06	2359 (347)	P(1)	O(1)	W,HP	-(-5)	-(-5)	-(-5)
226	Salauddin Pur	126.67	678 (123)	P(1)	-(-5)	W,HP	-(-5)	-(-5)	-(-5)
227	Guwawan	146.91	1425 (211)	-(-5)	-(-5)	W,HP	-(-5)	-(-5)	-(-5)
228	Mujahid Pur	100.77	712 (113)	-(-5)	-(-5)	W,HP	-(-5)	-(-5)	-(-5)

11	12	13	14	15	16	17	18	2	1
KR	TANDA 20	-	-	GC(21.04)	2.84	0.40	5.67	मुरगीपुर	211
KR	TANDA 20	-	-	GC(6.48)	0.40	0.81	0.00	चकधरोहर	212
KR	TANDA 20	-	-	GC(40.87),TW(12.14)	4.05	1.22	21.04	बदरुद्दीनपुर	213
KR	TANDA 20	-	-	GC(23.48),TK(20.24)	15.38	1.21	19.01	जगनन्थपुर	214
KR	TANDA 18	-	-	TW(200.33),TK(55.85)	116.96	10.11	72.85	भारीडीह	215
KR	TANDA 18	-	-	GC(18.62)	2.83	2.02	4.86	नंदपुर	216
KR	TANDA 18	-	-	GC(181.71)	10.12	30.35	32.38	खन्सापुर	217
PR	TANDA 12	-	-	GC(86.61)	70.01	29.54	18.21	नरुल्लाहपुर	218
PR	TANDA 14	ED,EAG	-	GC(20.00),TWE(22.00)	48.00	4.00	4.34	अलीगंज	219
KR	TANDA 15	ED,EAG	-	GC(77.00),TWE(22.00)	21.00	3.00	6.91	केशोपुर	220
PR	TANDA 10	ED,EAG	-	TWE(3.80)	0.80	0.00	1.47	विश्वनाथपुर	221
PR	TANDA 10	-	-	GC(13.00),TW(3.00)	2.00	0.00	1.02	हसनपुर	222
KR	TANDA 10	-	-	GC(34.00)	1.00	8.00	1.52	डांडी	223
KR	TANDA 10	ED,EAG	-	GC(20.00),TWE(63.00)	40.00	4.00	7.36	कलेसर	224
KR	TANDA 10	-	-	TWE(218.06)	150.51	29.50	20.00	अमेथा	225
KR	TANDA 10	EAG	-	GC(95.00),TWE(15.00)	7.00	8.00	1.67	सलाहुद्दीनपुर	226
KR	TANDA 12	ED,EAG	-	TWE(120.00)	8.00	13.00	5.91	गुवावन	227
KR	TANDA 17	EAG	-	GC(61.00),TW(20.00)	5.00	10.00	2.77	मुजाहिदपुर	228

[illegible]	[illegible]		76.89	819 (111)	-(-5)	-(-5)	W,HP	-(-5)	-(-5)	BS
[illegible]	Bela Nagar		39.26	725 (109)	-(-5)	-(-5)	W,HP	-(-5)	(-5)	BS
231	Mustafabad		150.95	161 (21)	P(1)	-(-5)	W,HP	(-5)	(-5)	-(-5)
232	Veer Singh Pur		36.02	199 (31)	-(-5)	-(-5)	W,HP	-(-5)	-(-5)	-(-5)
233	Budhan Pur		39.26	562 (87)	-(-5)	-(-5)	W,HP	-(-5)	(-5)	-(-5)
234	Gobhrdhan Pur		48.56	322 (68)	-(-5)	-(-5)	W,HP	-(-5)	-(-5)	-(-5)
235	Judawan Pur		21.85	171 (28)	P(1)	-(-5)	W,HP	-(-5)	-(-5)	-(-5)
236	Chand Pur		44.52	292 (43)	P(1)	-(-5)	W,HP	PO	-(-5)	-(-5)
237	Saraijain Khas		20.64	121 (20)	-(-5)	-(-5)	W,HP	-(-5)	-(-5)	-(-5)
238	Chandan Bandhan Pur		32.78	----------	U N - I N H A B I T E D	----------	गैर आबाद			
239	Dieha Sultanpur		49.37	289 (35)	-(-5)	-(5-10)	W,HP	-(-5)	-(5-10)	-(5-10)
240	Saddar Pur		38.85	380 (62)	P(1)	RP(2),CHW(1),O(1)	W,HP	-(-5)	THU,SUN	BS
241	Pethia		50.99	195 (27)	P(1)	-(5-10)	W,HP	-(-5)	-(-5)	BS
242	Ismail Pur		40.07	410 (66)	P(1)	-(5-10)	W,HP	-(-5)	-(-5)	-(5-10)
243	Ilapur		41.68	455 (65)	-(-5)	O(1)	W,HP	-(-5)	-(-5)	-(5-10)
244	Makhdoom Sarai		144.88	831 (125)	P(1),M(1)	-(-5)	W,HP	PO	-(-5)	-(-5)
245	Dahiya Pur		254.15	2078 (283)	P(1)	-(-5)	W,HP	-(-5)	-(-5)	-(-5)
246	Meduri		82.56	396 (60)	-(-5)	-(-5)	W,HP	-(-5)	-(-5)	-(-5)

11	1	13	14	15	16	17	19	2	1
PR	TANDA 13	EAG	-	GC(54.00),TWE(12.00)	2.00	6.00	2.89	महमूदपुर	229
PR	TANDA 13	EAG	-	GC(12.00),TWE(18.00)	1.00	4.00	4.26	बेला नगर	230
KR	TANDA 14	EAG	-	GC(74.06),TWE(48.56)	8.09	16.19	4.05	मुस्तफाबाद	231
KR	TANDA 11	EAG	-	GC(11.00),TWE(17.00)	1.00	6.00	1.02	वीर सिंह पुर	232
KR	TANDA 13	EAG	-	GC(8.00),TWE(24.00)	1.00	5.00	1.26	बूढनपुर	233
KR	TANDA 11	EAG	-	TWE(35.00)	2.00	10.00	1.56	गोवरधनपुर	234
KR	TANDA 11	EAG	-	GC(4.00),TWE(15.00)	0.00	1.00	1.85	जुड़ावनपुर	235
KR	TANDA 11	EAG	-	TWE(34.00)	1.00	7.00	2.52	चान्दपुर	236
KR	TANDA 9	EAG	-	TWE(12.00)	3.00	4.00	1.64	सरायजैन खास	237
KR	TANDA 7	-	-	GC(13.36)	6.07	3.23	10.12	चंदन बंधनपुर	238
KR	TANDA 6	-	-	TW(27.92)	6.07	0.00	15.38	डीहा सुल्तानपुर	239
PR	TANDA 5	EAG	-	TWE(25.00)	5.00	2.00	6.85	सदरपुर	240
PR	TANDA 6	ED,EAG	-	TWE(31.00)	8.00	1.00	10.99	पेठिया	241
PR	TANDA 6	ED,EAG	-	GC(25.00)	4.00	2.00	9.07	इस्माइलपुर	242
KR	TANDA 7	-	1.62	GC(29.00)	6.00	1.00	4.06	इलापुर	243
KR	TANDA 6	EAG	-	GC(20.00),TWE(61.00)	18.00	16.00	29.88	मकदूम सराय	244
KR	TANDA 8	ED	-	GC(168.00)	18.00	21.00	47.15	दहियापुर	245
KR	TANDA 8	-	-	GC(62.00)	8.00	5.00	7.56	मेंदुरी	246

1	2	3	4	5	6	7	8	9	10
247	Chandan Patti		7.28	76 (10)	-(-5)	-(-5)	W,HP	-(-5)	-(-5)	-(-5)
248	Rampur Bihrojpur		79.32	280 (38)	-(-5)	-(-5)	W,HP	-(-5)	-(-5)	BS
249	Bihrojpur		378.80	3255 (554)	P(1),M(1),H(1)	RP(1),CHW(1),O(1)	W,HP	PO	DAILY	BS
250	Khetapur		71.23	862 (101)	P(1)	RP(1),CHW(1),O(1)	W,HP	-(-5)	-(-5)	-(-5)
251	Pipri Mohammadi		187.78	933 (131)	P(1)	O(1)	W,HP	-(-5)	-(-5)	-(5-10)
252	Chandauli		150.14	748 (118)	P(1)	CHW(1)	W,HP	-(-5)	-(-5)	-(5-10)
253	Basawan Pur		150.14	792 (111)	P(1)	-(-5)	W,HP	-(-5)	-(-5)	-(-5)
254	Bhatauli		106.84	486 (71)	P(1)	-(-5)	W,HP	-(-5)	-(-5)	-(-5)
255	Narain Pur		56.66	395 (61)	P(1),M(1)	-(-5)	W,HP	-(-5)	-(-5)	-(-5)
256	Arazi Bhatauli		2.83	----------	U N - I N H A B I T E D	----------	गैर आबाद	----------		
257	Tenduwa Khas		79.32	598 (90)	-(-5)	-(5-10)	W,HP	-(5-10)	-(5-10)	-(5-10)
258	Pakari Bhojpur		352.90	2165 (193)	P(1),M(1),H(1)	-(5-10)	W,HP	-(5-10)	-(5-10)	-(5-10)
259	Bhasra		253.75	1171 (222)	P(1)	-(5-10)	W,HP	-(5-10)	-(5-10)	-(5-10)
260	Arazi Tandwa		29.14	303 (44)	-(-5)	-(5-10)	W,HP	-(5-10)	-(5-10)	-(5-10)
261	Piyare Pur		73.25	529 (69)	-(-5)	-(5-10)	W,HP	-(5-10)	-(5-10)	-(5-10)
262	Rahim Patti		63.54	470 (73)	-(-5)	-(5-10)	W,HP	-(5-10)	-(5-10)	-(5-10)
263	Mohiuddin Pur		167.95	1219 (169)	-(-5)	-(5-10)	W,HP	-(-5)	-(5-10)	-(5-10)
264	Balya Jagdishpur		131.53	987 (148)	P(1)	-(5-10)	W,HP	PO	-(5-10)	-(5-10)

11	12	13	14	15	16	17	18	2	1
KR	TANDA 8	-	0.40	TW(3.00)	1.00	1.00	1.88	चन्दन पट्टी	247
PR	TANDA 8	-	-	GC(25.50)	21.00	14.00	18.82	रामपुर बिहरोजपुर	248
PR	TANDA 8	-	-	GC(335.00)	30.00	10.00	3.80	बिहरोजपुर	249
PR	TANDA 8	-	6.00	GC(37.00)	5.00	8.00	15.23	खेतापुर	250
KR	TANDA 6	ED	10.12	GC(140.00)	28.00	8.00	1.66	पिपरी मोहम्मदी	251
KR	TANDA 9	ED	12.13	GC(51.00)	75.00	11.00	1.01	चंदौली	252
KR	TANDA 4	EAG	-	GC(82.00),TWE(28.00)	3.00	25.00	12.14	बसावनपुर	253
KR	TANDA 4	-	-	GC(70.00)	10.00	13.00	13.84	घटौली	254
KR	TANDA 3	-	-	GC(41.00)	1.00	6.00	8.66	नरायनपुर	255
KR	TANDA 4	-	-	GC(2.00)	0.40	0.43	0.00	आराजी घटौली	256
KR	TANDA 6	EAG	-	GC(52.00),TWE(8.00)	4.00	2.00	13.32	तेन्दुआ खास	257
KR	TANDA 6	EAG	-	GC(109.00),TWE(66.00)	112.00	31.00	34.90	पकड़ी भोजपुर	258
KR	TANDA 6	-	-	GC(160.00)	70.00	10.00	13.75	भसरा	259
KR	TANDA 6	EAG	-	GC(19.00),TWE(5.00)	4.00	1.14	0.00	आराजी टंड़वा	260
KR	TANDA 6	EAG	-	GC(53.00),TWE(12.00)	6.00	2.25	0.00	पियारेपुर	261
KR	TANDA 7	EAG	-	GC(47.00),TWE(3.00)	4.00	6.00	3.54	रहीम पट्टी	262
KR	TANDA 7	EAG	-	GC(130.00),TWE(10.00)	4.00	14.00	9.95	मोहीउद्दीनपुर	263
KR	TANDA 6	EAG	-	GC(113.00),R(2.00)	12.00	2.00	2.53	बलया जगदीशपुर	264

1	2	3	4	5	6	7	8	9	10
265	Bharha	135.98	795 (121)	-(-5)	-(5-10)	W,HP	-(-5)	(5-10)	-(5-10)
266	Amiya Babain Pur	209.61	1488 (238)	P(1)	-(5-10)	W,HP	(-5)	(5-10)	-(5-10)
267	Daularpur Mahmoodpur	147.72	1191 (172)	P(1),H(1)	-(5-10)	W,HP	-(-5)	WED,SAT	-(5-10)
268	Pipra Saidpur	159.86	945 (221)	-(-5)	-(5-10)	W,HP	-(-5)	-(5-10)	-(5-10)
269	Rudrapur Bhagahi	139.62	674 (94)	P(1)	RP(2),CHW(1)	HP	-(-5)	-(5-10)	-(5-10)
	Total :	31359.46	180231 27534	P(129),M(18) H(7),PUC(3)	MCW(5),MH(1) CWC(8),HC(2) PHC(1),FPC(1) RP(13),SMP(2) CHW(18),O(7)				

11	12	13	14	15	16	17	18	2	1
PR	TANDA 7	-	-	GC(70.00)	20.00	15.00	30.98	भरहा	265
KR	TANDA 7			TW(97.00)	74.00	25.00	13.63	अमिया बाभनपुर	266
KR	TANDA 7	-	-	GC(53.01)	50.59	39.26	4.86	दौलतपुर महमूदपुर	267
KR	TANDA 8	-	-	GC(79.73)	57.06	16.59	6.48	पिपरा सैदपुर	268
KR	TANDA 8	-	-	TW(78.51)	41.28	12.95	6.88	रुद्रपुर भगाही	269
योग :			544.26	GC(8472.28),W(2.00) TW(1093.88),TWE(5785.19) TK(76.09),R(2.00)	5649.22	3189.52	6544.97		

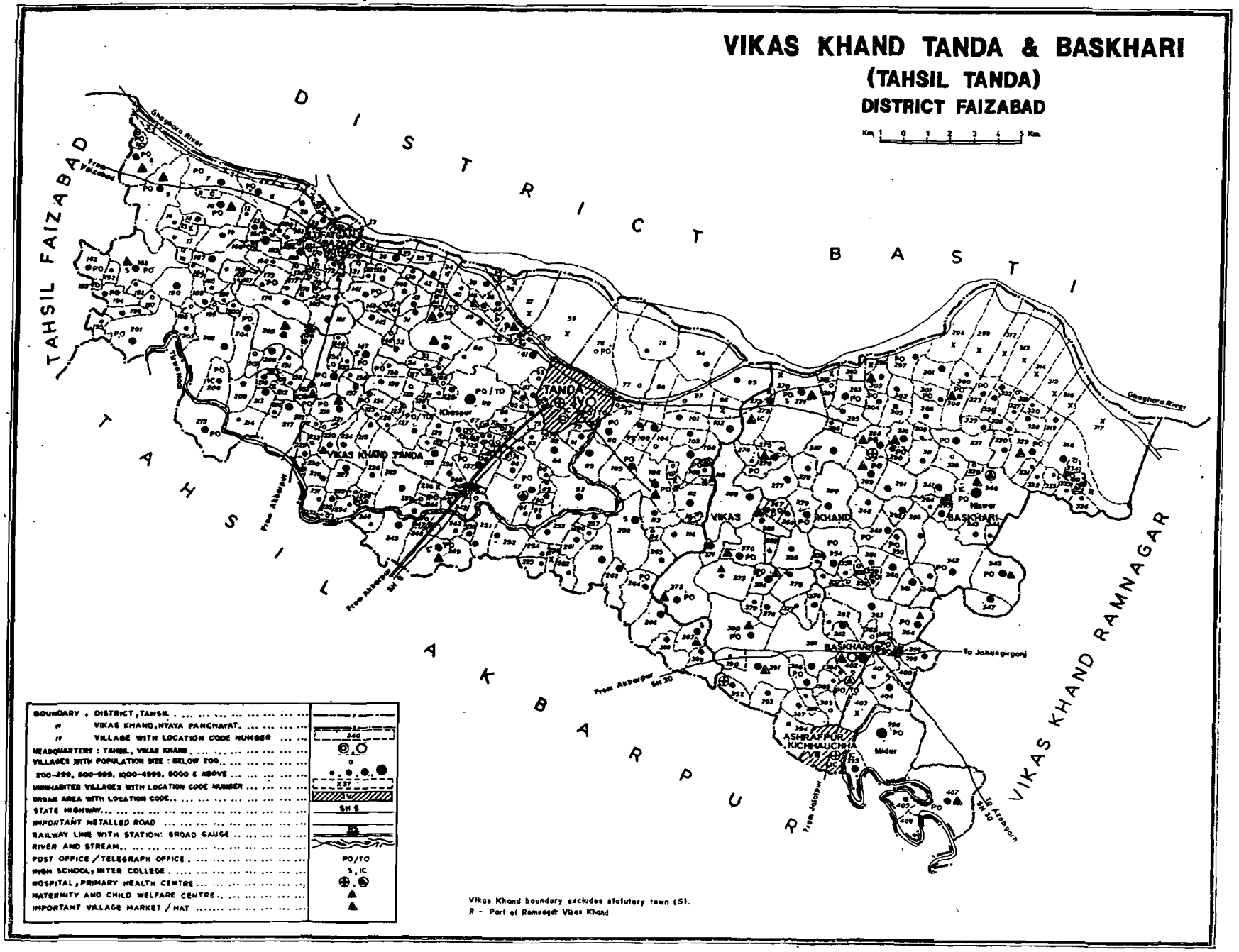

BASED UPON SURVEY OF INDIA MAP WITH THE PERMISSION OF THE SURVEYOR GENERAL OF INDIA

© GOVERNMENT OF INDIA COPYRIGHT, 1997.

District Name : Faizabad

ग्राम में उपलब्ध जन सविधायें - [यदि ग्राम में सविधा उपलब्ध नहीं है तो डैश (-) लगाने के बाद ग्राम से जितनी दूरी पर सविधायें उपलब्ध है वह दूरी मोटे तौर पर इस प्रकार कोष्ठकों -5 कि.मी., 5-10 कि.मी. एवं 10+ कि.मी. की सामान्य श्रेणियों में दी गयी है।
Amenities Available - [If not available within the village, a dash (-) has been shown in the column and next to it, in brackets, the distance in broad ranges viz. -5 Kms., 5-10 Kms. and 10+ Kms. of the nearest place where the facility is available has been given.]

लोकेशन कोड नं. Location Code No.	ग्राम का नाम Name of Village	ग्राम का कुल क्षेत्रफल (हेक्टेयर में) Total area of the village (in hectares)	कुल जनसंख्या एवं परिवारों की संख्या Total population and number of households	शैक्षणिक Educational	चिकित्सा सम्बन्धी Medical	पीने का पानी (पीने योग्य) Drinking Water (Potable)	डाक और तार Post and Telegraph	बाजार/हाट का दिन/के दिन, यदि कोई हो Day(s) of market/hat, if any	संचार व्यवस्था (बस स्टाप, रेलवे स्टेशन, जल मार्ग Communications (Bus stop, Railway station, Water way)
1	2	3	4	5	6	7	8	9	10
C.D. Block :- Baskhari						Tahsil :- Tanda			
270	Majha Ajmeri Badshahi	281.67	----------	U N - I N H A B I T E D ----------		गैर आबाद	----------		
271	Ajmeri Badshah Pur	455.00	3998 (620)	P(1),H(1)	RP(1),CHW(1)	W,HP,R	PO,PHONE	MON,THU	BSRS
272	Majha Foolpur	73.75	----------	U N - I N H A B I T E D ----------		गैर आबाद	----------		
273	Foolpur	105.63	1566 (194)	P(1),M(1),H(1) PUC(1)	RP(1),CHW(1)	W,HP,R	-(-5)	THU	BSRS
274	Persawa Kala	55.44	391 (64)	P(1)	-(5-10)	W,HP	-(-5)	-(5-10)	-(5-10)
275	Pura Bishram	43.71	301 (48)	-(-5)	-(-5)	W,HP	-(-5)	-(-5)	BS
276	Sulempur Persawa	167.95	1387 (232)	P(1)	RP(1),CHW(1)	W,HP	PO	MON,FRI	BS
277	Ekdalla	203.97	1682 (258)	P(1),M(1)	-(5-10)	W,HP	-(-5)	-(5-10)	-(5-10)
278	Sonhan	102.29	861 (126)	P(1),M(1)	-(-5)	W,HP	-(-5)	-(-5)	BS
279	Sabook Pur	138.00	1057 (163)	P(1),M(1)	-(-5)	W,HP	PO,PHONE	(-5)	(-5)
280	Jalalpur Sabakpur	386.89	1989 (308)	P(1)	-(-5)	W,HP	-(5-10)	-(-5)	-(-5)
281	Majha Myee Pur	159.45	----------	U N - I N H A B I T E D ----------		गैर आबाद	----------		

भूमि प्रयोग Land Use
(अर्थात् भूमि के पृथक - पृथक वर्गों के अन्तर्गत क्षेत्रफल - हेक्टेयर में दशमलव के दो निकटतम अंकों में परिवर्तित)
(i.e. area under different type of land use in hectares rounded upto two decimal places)

ग्राम तक पहुँचने का मार्ग Approach to village	निकटतम कस्बा और उसकी दूरी (कि.मी. में) Nearest Town and distance (in Kms.)	बिजली की आपूर्ति Power supply	वन Forest	स्रोत द्वारा सिंचित Irrigated (by source)	असिंचित Unirrigated	कृषि योग्य बंजर भूमि (गोचर तथा उपवन सहित) Culturable waste (including gaucher and groves)	कृषि के लिये अनुपलब्ध क्षेत्र Area not available for cultivation	ग्राम का नाम Name of Village	लोकेशन कोड नं. Location code No.
11	12	13	14	15	16	17	18	2	1
विकास खण्ड :-	बसखारी					तहसील :-	टांडा		
KR	TANDA 14	-	-	-	0.00	0.00	281.67	मांझा अजमेरी बादशाहपुर	270
KR	TANDA 6	EA	31.00	TWE(370.00)	5.00	5.00	44.00	अजमेरी बदशाहपुर	271
KR	TANDA 12	-	-	GC(40.00)	0.00	0.00	33.75	मांझाफूलपुर	272
KR	TANDA 4	EA	4.00	GC(42.00),TWE(24.00)	9.00	2.00	24.63	फूलपुर	273
KR	TANDA 5	EA	-	GC(36.00),TWE(6.00)	1.00	0.00	12.44	परसावन कलां	274
PR	TANDA 6	EA	1.00	GC(8.00),TWE(25.00)	2.00	0.00	7.71	पूरा बिश्राम	275
PR	TANDA 7	EA	-	GC(79.00),TWE(43.00)	0.00	0.00	45.95	सुलेमपुर परसावा	276
KR	TANDA 10	EA	4.00	GC(45.00),TWE(105.00)	5.00	1.00	43.97	एकदल्ला	277
KR	TANDA 9	EA	-	GC(40.00),TWE(17.00)	15.00	1.00	29.29	सोनहन	278
KR	TANDA 12	EA	6.00	GC(46.00),TWE(42.00)	9.00	1.00	34.00	साबुकपुर	279
KR	TANDA 14	EA	15.00	GC(89.00),TWE(34.00)	161.00	0.00	87.89	जल्लापुर साबकपुर	280
KR	TANDA 8	-	-	-	0.00	0.00	159.45	मांझा मईपुर	281

1	2	3	4	5	6	7	8	9	10
282	Majha Prithvipur	195.87	----------	U N - I N H A B I T E D ----------		गैर आबाद			
283	Prithvipur	163.09	1585 (255)	P(1)	-(5-10)	W,HP	PO	-(5-10)	-(5-10)
284	Mayepur	43.71	194 (36)	P(1)	-(5-10)	W,HP	-(5-10)	-(5-10)	-(5-10)
285	Kalamuddin Pur	155.00	847 (98)	P(1)	-(5-10)	W,HP	-(5-10)	-(5-10)	-(5-10)
286	Abitoule Shampatti	33.19	276 (37)	-(-5)	-(5-10)	W	-(-5)	-(5-10)	-(5-10)
287	Rampur Benepur	24.80	1400 (224)	-(5-10)	-(5-10)	W,HP	-(5-10)	-(5-10)	BS
288	Muhdera	162.69	3835 (526)	P(1),M(1)	H(1),CHW(1)	W,HP	PO	TUE,SAT	-(5-10)
289	Narayanpur Pretampur	183.33	1425 (233)	P(1),M(1)	-(5-10)	W,HP	PO	WED,SUN	BS
290	Aribpur	82.56	621 (91)	P(1)	-(5-10)	W,HP	PO	-(5-10)	-(5-10)
291	Harsamhar	193.04	1552 (235)	P(1)	-(5-10)	W,HP	-(5-10)	-(5-10)	-(5-10)
292	Medhe Sulempur	178.07	1250 (193)	P(1)	-(5-10)	W,HP	-(5-10)	-(5-10)	BS
293	Mahmud Pur	86.20	606 (107)	P(1)	-(5-10)	W,HP	-(5-10)	-(5-10)	-(5-10)
294	Mainpur Kaithole	62.32	339 (64)	-(5-10)	-(5-10)	W,HP	-(5-10)	-(5-10)	BS
295	Bhule Pur	63.94	4228 (618)	P(1)	-(5-10)	W,HP	-(5-10)	TUE,SAT	BS
296	Majha Naserabad	33.99	----------	U N - I N H A B I T E D ----------		गैर आबाद	----------		
297	Nourahne Rampur	154.19	974 (168)	P(1),M(1)	-(5-10)	W,HP	PO	-(5-10)	-(5-10)
298	Majha Tilakpur	94.30	----------	U N - I N H A B I T E D ----------		गैर आबाद	----------		
299	Majha Hardaspur	183.33	----------	U N - I N H A B I T E D ----------		गैर आबाद	----------		

11	12	13	14	15	16	17	18	2	1
KR	TANDA 8				0.00	0.00	195.87	मांझा पृथ्वीपुर	[illegible]
KR	TANDA 12	ED,EAG	8.00	GC(42.00),TWE(82.00)	19.00	0.00	12.09	पृथ्वीपुर	283
KR	TANDA 12	ED	3.00	TWE(34.00)	4.00	0.00	2.71	मईपुर	284
KR	TANDA 10	ED,EAG	1.00	GC(23.00),TWE(98.00)	27.00	1.00	5.00	कलामुद्दीन पुर	285
KR	TANDA 10	ED,EAG	-	TWE(23.00)	7.00	1.00	2.19	अहिरौली सामपट्टी	286
KR	TANDA 10	EAG	-	TWE(4.00)	20.00	0.00	0.80	रामपुर वेनीपुर	287
PR	TANDA 12	ED,EAG,EO	-	GC(5.00),TWE(92.00)	43.00	2.00	20.63	मुरेरा	288
PR	TANDA 11	ED,EAG	2.00	GC(94.00),TWE(33.00)	14.00	5.00	35.33	नरायनपुर प्रीतमपुर	289
KR	TANDA 15	EAG	-	GC(4.00),TWE(32.00)	11.00	1.00	34.56	अरिबपुर	290
PR	TANDA 15	ED,EAG	-	TWE(110.00)	22.00	5.00	56.04	हरसम्हार	291
PR	TANDA 15	EAG	7.00	TWE(133.00)	6.00	0.00	32.07	मेंदी सुलेमपुर	292
PR	TANDA 14	ED,EAG	2.00	TWE(65.00)	3.00	3.00	13.20	महमुदपुर	293
PR	TANDA 14	EAG	-	GC(42.00),TWE(5.00)	2.00	1.00	12.32	मैनपुर कैथोली	294
PR	TANDA 14	ED,EO,EA	2.00	TW(38.00)	2.00	4.00	17.94	भूलेपुर	295
KR	TANDA 16	-	-	-	0.00	0.00	33.99	मांझा नसीराबाद	296
KR	TANDA 15	EAG	-	TWE(90.00)	13.00	0.00	51.19	नौरहनी रामपुर	297
KR	TANDA 15	-	-	-	0.00	0.00	94.30	मांझा तिलकपुर	298
KR	TANDA 15	-	-	-	0.00	0.00	183.33	मांझा हरदासपुर	299

300	Harsh Pur	91.30	458 (78)	-(5-10)	-(5-10)	W,HP	(5-10)	(5-10)	(5-10)
301	Tilaspur	312.02	1278 (216)	P(1)	-(5-10)	W,HP	-(5-10)	(5-10)	(5-10)
302	Fadipur Ganeshpur	90.65	757 (128)	-(5-10)	-(5-10)	W,HP	-(5-10)	-(5-10)	-(5-10)
303	Nasora Rad	133.15	922 (156)	P(1)	-(5-10)	W,HP	-(5-10)	MON,FRI	-(5-10)
304	Jalalpur Manikpur	108.40	768 (118)	-(5-10)	-(5-10)	W,HP	PO	-(5-10)	-(5-10)
305	Dhourhara	108.46	545 (87)	P(1)	-(5-10)	W,HP	(5-10)	(5-10)	(5-10)
306	Fajilpuruska	127.48	596 (89)	P(1)	-(5-10)	W,HP	-(-5)	-(5-10)	-(5-10)
307	Tursampur	90.65	546 (99)	-(5-10)	-(5-10)	W,HP	PO	(5-10)	-(5-10)
308	Narkta Bairqepur	140.03	975 (155)	P(1),M(1)	-(5-10)	W,HP	PO	TUE,SAT	-(5-10)
309	Daudpur	82.56	385 (56)	-(5-10)	-(-5)	W,HP	-(5-10)	-(-5)	-(-5)
310	Aonje Pur	110.89	1021 (176)	P(1)	-(5-10)	W,HP	-(5-10)	MON,FRI	-(5-10)
311	Ekdangi	137.19	808 (127)	-(-5)	-(-5)	W,HP	-(-5)	-(-5)	-(-5)
312	Majha Taroule Mubark	123.84	----------	U N - I N H A B I T E D	----------	गैर आबाद		----------	
313	Majha Nizampur	57.06	----------	U N - I N H A B I T E D	----------	गैर आबाद		----------	
314	Majha Gannpur	63.04	----------	U N - I N H A B I T E D	----------	गैर आबाद		----------	
315	Majha Danwal	25.90	----------	U N - I N H A B I T E D	----------	गैर आबाद		----------	
316	Majha Tandwa Purb	134.77	----------	U N - I N H A B I T E D	----------	गैर आबाद		----------	
317	Majha Kewtala	733.32	----------	U N - I N H A B I T E D	----------	गैर आबाद		----------	

11	1	13	14	15	16	17	18	2	1
KR	TANDA 15	-	1.00	TWE(52.00)	26.00	1.00	14.30	हरदासपुर	300
KR	TANDA 17	EAG	6.00	TWE(114.00)	7.00	7.00	178.02	तिलकपुर	301
KR	TANDA 15	EAG	1.00	TWE(69.00)	13.00	0.00	7.65	फेदीपुर गनेशपुर	302
KR	TANDA 17	EA	-	GC(10.00),TWE(53.00)	22.00	1.00	47.15	नसीरबाद	303
KR	TANDA 15	EAG	-	GC(9.00),TWE(75.00)	13.00	0.00	11.46	जलालपुर मानिकपुर	304
KR	TANDA 15	EAG	-	TWE(77.00)	19.00	1.00	11.46	धौरहरा	305
KR	TANDA 16	EAG	1.00	GC(75.00),TWE(25.00)	15.00	4.00	7.48	फाजिलपुरउसका	306
KR	TANDA 17	EAG	-	GC(9.00),TWE(50.00)	18.00	3.00	10.65	तुरसमपुर	307
KR	TANDA 18	EAG	5.00	TWE(83.00)	20.00	0.00	32.03	नरकटा बैरामीपुर	308
KR	TANDA 4	ED,EAG	-	TWE(13.00)	13.00	3.00	53.56	दाअऊदपुर	309
KR	TANDA 6	EAG	3.00	TWE(73.00)	17.00	2.00	15.89	औजीपुर	310
KR	TANDA 6	ED,EA	-	TWE(106.00)	4.00	17.00	10.19	एकड़गी	311
KR	TANDA 6	-	-	-	24.28	24.28	75.28	मांझा तरौली मुबारकपुर	312
KR	TANDA 6	-	-	-	0.00	0.00	57.06	मांझा निजामपुर	313
KR	TANDA 6	-	-	-	0.00	0.00	63.04	मांझा गढ़नपुर	314
KR	TANDA 14	-	-	-	0.00	0.00	25.90	मांझा घनघल	315
KR	TANDA 20	-	-	-	0.00	0.00	134.77	मांझा टंडवा पूरब	316
KR	TANDA 24	-	-	-	0.00	215.00	518.32	मांझा केवटला	317

		3	4	5	6	7	8	9	10
[illegible]	[illegible]	487.27	2017 (296)	P(1)	-(5-10)	W,HP	-(5-10)	(5-10)	-(5-10)
319	Tandwa Purab	63.54	616 (95)	-(5-10)	-(5-10)	W,HP	-(5-10)	-(5-10)	-(5-10)
320	Dhanjwal	51.40	302 (34)	P(1)	-(5-10)	W,HP	-(5-10)	-(5-10)	-(5-10)
321	Gadanpur	32.38	104 (15)	P(1)	-(5-10)	W,HP	-(5-10)	-(5-10)	-(5-10)
322	Bargo Nijampur	65.56	585 (82)	-(5-10)	-(5-10)	W,HP	-(-5)	-(5-10)	-(5-10)
323	Tatoule Mubarak Pur	165.12	774 (103)	P(1)	RP(1),CHW(1)	W,HP	PO	-(5-10)	-(5-10)
324	Akbelpur	57.47	588 (103)	-(5-10)	-(5-10)	W,HP	-(5-10)	-(5-10)	-(5-10)
325	Daulatpur	61.11	558 (79)	-(-5)	-(5-10)	W,HP	-(-5)	-(5-10)	-(5-10)
326	Shnkerpur Vishunpur	61.11	769 (123)	P(1)	-(5-10)	W,HP	-(5-10)	-(5-10)	-(5-10)
327	Rampur	46.95	385 (58)	-(5-10)	-(5-10)	W,HP	-(-5)	(5-10)	-(5-10)
328	Faredpur Saifan	101.58	744 (130)	P(1)	-(5-10)	W,HP	-(5-10)	-(5-10)	-(5-10)
329	Jainuddin Pur	131.12	2074 (285)	P(1)	-(5-10)	W,HP	PO	WED,SUN	-(5-10)
330	Fatehnoor Pur	133.55	709 (116)	P(1)	-(5-10)	W,HP	-(5-10)	-(5-10)	-(5-10)
331	Samsuddin Pur	46.95	413 (64)	-(5-10)	-(5-10)	W,HP	-(5-10)	-(5-10)	-(5-10)
332	Qazipur	57.88	485 (74)	P(1)	-(5-10)	W,HP	-(5-10)	-(5-10)	-(5-10)
333	Bahauddinpur	48.56	437 (52)	P(1)	-(5-10)	W,HP	-(5-10)	-(5-10)	-(5-10)
334	Bairampur	12.95	188 (30)	-(5-10)	-(5-10)	W,HP	-(5-10)	-(5-10)	-(5-10)
335	Shadipur	40.47	328 (41)	-(5-10)	-(5-10)	W,HP	-(5-10)	-(5-10)	-(5-10)

11	12	13	14	15	16	17	18	2	1
KR	TANDA 13	ED,EAG	-	TWE(259.00)	40.00	2.00	186.27	केवटला	318
KR	TANDA 22	ED,EAG	-	TWE(34.00)	16.00	0.00	13.54	टंड़वा पूरब	319
KR	TANDA 14	ED	-	TWE(35.00)	10.00	4.00	2.40	धनजवल	320
KR	TANDA 15	ED	-	TWE(9.00)	10.00	0.00	13.38	गढ़नपुर	321
KR	TANDA 13	ED,EAG	-	TWE(45.00)	11.00	0.00	9.56	वर्गी निजामपुर	322
KR	TANDA 19	ED,EAG	-	TWE(106.00)	34.00	1.00	24.12	तरौली मुबारकपुर	323
KR	TANDA 13	ED,EAG	-	TWE(29.00)	6.00	0.00	22.47	अकवेलपुर	324
KR	TANDA 20	ED	-	TWE(45.00)	13.00	0.00	3.11	दौलतपुर	325
KR	TANDA 15	ED	-	TWE(39.00)	6.00	0.00	16.11	शंकरपुर विशुनपुर	326
KR	TANDA 14	ED	-	TWE(33.00)	6.00	0.00	7.95	रामपुर	327
KR	TANDA 14	ED	-	TWE(57.00)	11.00	2.00	31.58	फरीदपुर साइफन	328
KR	TANDA 20	ED,EAG	-	TWE(92.00)	4.00	0.00	35.12	जैनुद्दीनपुर	329
KR	TANDA 19	ED,EAG	-	TWE(108.00)	4.00	0.00	21.55	फतेहनूरपुर	330
KR	TANDA 20	ED,EAG	-	TWE(31.00)	3.00	0.00	12.95	समसुद्दीनपुर	331
KR	TANDA 20	ED,EAG	-	TWE(20.00)	4.00	0.00	33.87	काजीपुर	332
KR	TANDA 20	ED,EAG	-	TWE(38.00)	3.00	0.00	7.56	बहाउद्दीनपुर	333
KR	TANDA 20			TWE(9.00)	2.00	0.00	1.95	बैरागपुर	334
KR	TANDA 20	EAG	-	TWE(26.00)	6.00	0.00	8.47	सहादीपुर	335

[illegible]	[illegible]	16.54	40[illegible] (69)	P(1)	-(5-10)	W,HP	-(5-10)	(5-10)	(5-10)
337	Semar Khanpur	280.46	1821 (272)	P(1),H(1)	-(-5)	W,HP	PO	-(-5)	-(-5)
338	Akbarpur	32.78	114 (17)	-(-5)	-(-5)	W,HP	-(-5)	-(-5)	-(-5)
339	Chakdaut Pur	21.85	174 (22)	-(-5)	-(-5)	W,HP	-(-5)	(-5)	(-5)
340	Hanswan	677.87	10714 (1526)	P(2),M(2),PUC(2)	PHC(1),CHW(1)	W,HP	PO	MON,THU	BS
341	Barhe Addilpur	168.36	1440 (184)	P(1)	-(-5)	W,TW,HP	-(-5)	-(-5)	BS
342	Semra Naserpur	411.18	2507 (387)	P(1)	-(-5)	W,HP	PO	-(-5)	BS
343	Singhpur	96.72	870 (134)	P(1)	-(-5)	W,HP	-(-5)	-(-5)	BS
344	Chak Kathokhar	67.18	310 (66)	-(-5)	-(-5)	W,HP	-(-5)	-(-5)	BS
345	Gohila	368.28	2480 (359)	P(1)	MWC(1)	W,HP	PO	-(-5)	BS
346	Tandwa Thamaspur	154.19	652 (85)	-(-5)	-(-5)	W,HP	-(-5)	-(-5)	-(-5)
347	Dilawar Pur	121.41	1047 (185)	-(5-10)	-(5-10)	W,HP	-(5-10)	-(5-10)	-(5-10)
348	Harnedeh	178.47	785 (138)	P(1),M(1)	-(5-10)	W,HP	-(5-10)	-(5-10)	-(5-10)
349	Lakhanpur	178.07	1192 (265)	P(1),M(1)	-(5-10)	W,HP	PO	-(5-10)	-(5-10)
350	Dayampur	69.61	702 (110)	P(1)	-(5-10)	W,HP	PO	-(5-10)	-(5-10)
351	Gokul Pur	99.56	540 (88)	P(1)	-(5-10)	W,HP	-(5-10)	-(5-10)	-(5-10)
352	Damoder Pur	27.92	187 (25)	-(5-10)	-(5-10)	W,HP	-(5-10)	-(5-10)	-(5-10)
353	Tandwa Mishr	72.44	468 (63)	P(1)	-(5-10)	W,HP	-(5-10)	-(5-10)	-(5-10)

11	12	13	14	15	16	17	18	2	1
KR	TANDA 20	ED, EAG	-	TWE(33.00)	5.00	0.00	9.54	ठेकवा	336
KR	TANDA 16	ED, EAG	-	TWE(226.00)	21.00	2.00	31.46	सेमउर खान	337
KR	TANDA 16	ED, EAG	-	TWE(18.00)	4.00	2.00	8.78	अकबरपुर	338
KR	TANDA 16	ED, EAG	-	TWE(18.00)	2.00	0.00	1.85	चकदाउतपुर	339
PR	TANDA 16	EA	15.00	TWE(375.00)	100.00	71.00	116.87	हंसवा	340
PR	TANDA 16	ED, EAG	1.00	TW(60.00), TWE(35.00)	16.00	33.00	23.36	बरही ऐदिलपुर	341
PR	TANDA 17	ED, EAG	-	TWE(212.00)	58.00	46.00	95.18	सेमरा नसीरपुर	342
PR	TANDA 17	ED, EAG	-	TWE(72.00)	3.00	7.00	14.72	सिंहपुर	343
PR	TANDA 17	EAG	-	TWE(44.00)	13.00	4.00	6.18	चक कठोखर	344
PR	TANDA 18	ED, EAG	-	TWE(305.00)	16.00	15.00	32.28	गोहिला	345
KR	TANDA 18	ED, EAG	3.00	TWE(80.00)	55.00	9.00	7.19	टंड़वा धमसपुर	346
KR	TANDA 14	ED	-	TWE(60.00)	10.00	5.00	46.41	दिलावलपुर	347
KR	TANDA 12	ED	7.00	GC(29.00), TWE(85.00)	18.00	1.00	38.47	हिरनीडीह	348
KR	TANDA 12	ED	10.00	GC(15.00), TWE(92.00)	35.00	0.00	26.07	लखनपुर	349
KR	TANDA 14	ED	2.00	TWE(44.00)	9.00	1.00	13.61	दायमपुर	350
KR	TANDA 14	-	3.00	GC(2.00), TWE(68.00)	7.00	2.00	17.56	गोकुलपुर	351
KR	TANDA 14	-	-	TWE(20.00)	1.00	3.00	3.92	दमोदरपुर	352
KR	TANDA 14	ED		TWE(36.00)	9.00	2.00	25.44	टंड़वागिरा	353

1		3	4	5	6	7	8	9	10
354	Ramiyani	244.63	1496 (220)	P(1),M(1)	RP(1)	T,W,HP	PO	-(5-10)	-(5-10)
355	Umrapur	70.01	566 (74)	-(-5)	-(5-10)	W,TW,HP	-(-5)	-(5-10)	-(5-10)
356	Sarailpal	44.52	364 (64)	-(-5)	-(5-10)	W,TW,HP	-(-5)	(5-10)	-(5-10)
357	Haziyapur	59.09	481 (72)	P(1)	-(5-10)	W,TW,HP	-(-5)	-(5-10)	-(5-10)
358	Mohammadpur	86.20	137 (22)	P(1)	-(5-10)	W,HP	-(-5)	-(-5)	-(5-10)
359	Narayanpur Gokulpur	47.75	378 (59)	-(5-10)	-(5-10)	W	-(5-10)	-(5-10)	-(5-10)
360	Arusa Azampur	172.40	1201 (208)	-(5-10)	-(5-10)	W,HP	-(5-10)	-(5-10)	-(5-10)
361	Mohammadpur Muslman	132.12	1320 (208)	P(1)	-(5-10)	W,HP	-(5-10)	-(5-10)	-(5-10)
362	Bajdaiyapar Pur	303.53	1849 (300)	P(1)	-(5-10)	W,HP	-(5-10)	-(5-10)	-(5-10)
363	Bhatpurwa	48.56	193 (30)	P(1)	-(5-10)	W,HP	-(5-10)	-(5-10)	-(5-10)
364	Makoiya	188.99	1327 (213)	P(1)	MWC(1),RP(1),CHW(1)	W,TW,HP	PO	-(5-10)	-(5-10)
365	Mishrouliya Chhangupu	183.38	1361 (220)	P(1)	-(5-10)	W,HP	-(-5)	-(-5)	-(-5)
366	Pura Choube	108.86	743 (114)	P(1)	-(5-10)	W,HP	-(-5)	WED,SUN	-(-5)
367	Husenpur Grant	128.29	746 (114)	P(1)	-(5-10)	W,HP	PO	-(-5)	-(-5)
368	Mohammadpur Sabukpur	114.53	765 (120)	P(1)	-(5-10)	W,HP	-(-5)	-(-5)	-(-5)
369	Baraiya Mafe	40.47	282 (41)	-(-5)	-(5-10)	W,HP	-(-5)	-(-5)	-(-5)
370	Doultpur Hazalpatti	332.26	2525 (398)	P(1)	-(5-10)	W,HP	PO	THU,SUN	BS
371	Pipre Bishunapur	120.20	1096 (167)	P(1)	-(5-10)	W,HP	-(-5)	-(-5)	BS

11	12	13	14	15	16	17	18	2	1
KR	TANDA 14	ED	6.00	TWE(134.00)	68.00	3.00	33.63	बनियानी	354
KR	TANDA 14	ED	-	TWE(11.00)	1.00	0.00	58.01	उमरापुर	355
KR	TANDA 14	EAG	-	TWE(22.00)	3.00	0.00	19.52	सरायपाल	356
KR	TANDA 14	ED	1.00	GC(26.00),TWE(16.00)	4.00	1.00	11.09	हजियापुर	357
KR	TANDA 15	ED	-	TWE(34.00)	3.00	0.00	49.20	मोहम्मदपुर	358
KR	TANDA 14	ED	2.00	TWE(29.00)	6.00	1.00	9.75	नरायनपुर गोकुलपुर	359
KR	TANDA 14	EAG	-	TWE(75.00)	61.00	3.00	33.40	अरुसा आजमपुर	360
KR	TANDA 14	EAG	2.00	GC(33.00),TWE(53.00)	14.00	5.00	25.12	मोहम्मदपुर मुसलमान	361
KR	TANDA 14	EAG	-	TWE(177.00)	67.00	1.00	58.53	बजदहियापाईपुर	362
KR	TANDA 14	EAG	-	TWE(33.00)	3.00	0.00	12.56	भटपुरवा	363
KR	TANDA 18	ED,EAG	-	TWE(104.00)	16.00	2.00	66.99	मकोइया	364
KR	TANDA 7	ED,EAG	8.00	TWE(69.00)	15.00	3.00	88.38	मिश्रौलिया छागपुर	365
PR	TANDA 9	ED,EAG	7.00	GC(26.00),TWE(57.00)	1.00	2.00	15.86	पूरा चौबे	366
KR	TANDA 10	ED,EAG	3.00	GC(2.00),TWE(100.00)	5.00	3.00	15.29	हुसेनपुर ग्रन्ट	367
KR	TANDA 10	ED,EAG	5.00	TWE(64.00)	8.00	1.00	36.53	मोहम्मदपुर साबुकपुर	368
KR	TANDA 10	ED,EAG	-	TWE(25.00)	6.00	2.00	7.47	बरैया माफी	369
PR	TANDA 6	ED,EAG	-	TWE(152.00)	153.00	1.00	26.26	दौलतपुर हाजल पट्टी	370
PR	TANDA 7	ED		TWE(67.00)	11.00	2.00	40.20	निगरी बिशुनपुर	371

1	2	3	4	5	6	7	8	9	10
[illegible]	Powhat	484.07	3626 (567)	P(1)	-(5-10)	W,HP	PO	MON,TUE	-(5-10)
373	Kondra	308.38	304 (61)	P(1)	MWC(1)	W,HP	-(-5)	(-5)	-(-5)
374	Mujahidpur	146.09	1608 (245)	P(1)	RP(1),CHW(1)	W,HP	PO	MON,TUE	BS
375	Dashratcha	182.12	639 (85)	-(-5)	-(-5)	W,HP	-(-5)	-(-5)	-(-5)
376	Badiyane Khurd	80.54	621 (90)	-(-5)	-(-5)	W,HP	-(-5)	-(-5)	-(-5)
377	Badiyane Kala	85.39	471 (61)	-(-5)	-(-5)	W,HP	-(-5)	-(-5)	-(-5)
378	Katya	98.34	765 (108)	-(-5)	-(-5)	W,HP	-(-5)	-(-5)	-(-5)
379	Tandwa Ganj	67.58	333 (54)	-(-5)	-(-5)	W,HP	-(-5)	-(-5)	-(-5)
380	Belaparsa	416.84	2864 (450)	P(1),M(1)	-(-5)	W,HP	PO	MON,THU	-(-5)
381	Hariaya	310.50	1873 (268)	P(2)	-(-5)	W,HP	-(-5)	-(-5)	-(-5)
382	Ganne Pur	61.11	216 (37)	-(-5)	-(-5)	W,HP	-(-5)	-(-5)	-(-5)
383	Motinaqarpur	179.28	1652 (242)	P(1),M(1),O(1)	-(-5)	W,HP	-(-5)	-(-5)	-(-5)
384	Mahammadpur Ramdeenp	46.95	414 (64)	-(-5)	-(-5)	W,HP	-(-5)	-(-5)	-(-5)
385	Khusrupur	73.25	450 (62)	-(-5)	-(-5)	W,HP	-(-5)	-(-5)	-(-5)
386	Basahiya	200.73	1416 (183)	P(1)	-(-5)	W,HP	PO	-(-5)	-(-5)
387	Umrapur Minapur	132.79	685 (86)	P(1)	-(5-10)	W,HP	-(5-10)	-(5-10)	-(5-10)
388	Umrapur	53.42	299 (46)	-(5-10)	-(5-10)	W,HP	-(5-10)	-(5-10)	-(5-10)
389	Maleda	38.85	14 (5)	-(5-10)	-(5-10)	W,HP	-(5-10)	-(5-10)	-(5-10)

11	12	13	14	15	16	17	18	2	1
KR	TANDA 8	ED	4.00	TWE(185.00)	79.00	3.00	213.02	देवहट	372
PR	TANDA 8	ED	4.00	TWE(137.00)	25.00	6.00	136.38	कौडरा	373
PR	TANDA 10	ED,EAG	2.00	GC(8.00),TWE(100.00)	12.00	2.00	22.09	मुजाहिदपुर	374
PR	TANDA 12	ED	1.00	GC(2.00),TWE(100.00)	13.00	7.00	59.12	दशरेचा	375
PR	TANDA 12	ED,EAG	2.00	GC(5.00),TWE(50.00)	9.00	0.00	14.54	बढियानी खुर्द	376
PR	TANDA 12	ED,EAG	-	GC(3.00),TWE(50.00)	7.00	2.00	23.39	बढियानी कलां	377
PR	TANDA 12	ED,EAG	-	GC(3.00),TWE(40.00)	6.00	0.00	49.34	कटैया	378
KR	TANDA 11	ED,EAG	2.00	GC(3.00),TWE(40.00)	6.00	0.00	16.58	टंड्वा गंज	379
PR	TANDA 18	ED,EAG	15.00	GC(40.00),TWE(200.00)	25.00	7.00	129.84	बेलपरसा	380
PR	TANDA 21	ED,EAG	6.00	GC(15.00),TWE(200.00)	20.00	4.00	65.50	हरैया	381
PR	TANDA 13	ED,EAG	1.00	TWE(41.00)	0.00	1.00	18.11	गत्री पुर	382
PR	TANDA 13	ED,EAG	6.00	GC(19.00),TWE(100.00)	5.00	2.00	47.28	मोतीनगरपुर	383
PR	TANDA 15	ED,EAG	1.00	TWE(30.00)	9.00	1.00	5.95	मोहम्मदपुर रामदीनपुर	384
KR	TANDA 15	ED,EAG	-	GC(6.00),TWE(50.00)	3.00	1.00	13.25	खुसरुपुर	385
KR	TANDA 20	ED,EAG	-	GC(4.00),TWE(170.00)	18.00	0.00	8.73	बसहिया	386
PR	TANDA 14	EAG	-	TWE(90.00)	8.00	2.00	32.74	उमरापुर मीनापुर	387
PR	TANDA 14	EAG	-	TWE(39.00)	3.00	0.00	11.42	उमरापुर	388
KR	TANDA 13	-	-	-	0.00	0.00	38.85	मलेवा	389

3	4	5	6	7	8	9	10
[illegible] Barauli	96.72	440 (68)	P(1)	-(5-10)	W,HP	-(5-10)	-(-5)	-(5-10)
[illegible] Mahtta Mohanpur	329.38	2199 (331)	P(1)	-(5-10)	W,HP	-(5-10)	TUE,SAT	(5-10)
392 Bibipur	70.82	857 (116)	P(1)	H(1),CHW(1)	W,HP	-(5-10)	-(-5)	-(-5)
[illegible] Mohammadpur Kapura	121.41	751 (121)	P(1)	-(5-10)	W,HP	-(5-10)	(5-10)	-(5-10)
394 Shekhpur	169.97	491 (81)	P(1)	-(5-10)	W,HP	-(5-10)	-(5-10)	-(5-10)
[illegible] Pura Bajpoti	85.39	1283 (198)	P(1),PUC(1)	-(5-10)	W,HP	-(5-10)	-(5-10)	-(5-10)
396 Midur	613.12	5085 (880)	P(1)	-(5-10)	W,HP	PO	-(5-10)	-(5-10)
397 Malikpur	82.56	550 (98)	P(1)	-(5-10)	W,HP	PO	-(5-10)	BS
398 Makhdum Nagar	81.75	528 (104)	P(1)	-(5-10)	W,HP	PO	DAILY	BS
399 Jamaupur	144.07	718 (116)	P(1)	-(5-10)	W,HP	-(5-10)	-(5-10)	-(5-10)
400 Adelpur	75.68	346 (70)	P(1)	-(5-10)	W,HP	-(5-10)	-(5-10)	-(5-10)
401 Alipur	36.83	3 (1)	-(5-10)	-(5-10)	W,HP	-(5-10)	-(5-10)	-(5-10)
402 Baskhari	301.50	6991 (1043)	P(1),M(1),H(1)	PHC(1),CHW(1)	W,HP	PTO	DAILY	BS
403 Rasulpur Dargah	214.09	----------	U N - I N H A B I T E D	----------	गैर आबाद	----------		
404 Dondo	168.76	1116 (164)	P(1)	-(5-10)	W,HP	-(5-10)	-(5-10)	BS
405 Padariya Fauladpur	114.13	736 (123)	P(1)	-(5-10)	W,HP	-(5-10)	-(5-10)	-(5-10)
406 Fulpur	77.30	246 (40)	-(-5)	-(5-10)	W,HP	-(5-10)	-(5-10)	-(5-10)
407 Ramdih Sarai	657.64	4434 (645)	P(1),M(1)	CWC(1),RP(1)	W,HP	PO	WED,SAT	BS

11	12	13	14	15	16	17	18	2	1
PR	TANDA 12	ED,EAG	-	TWE(40.00)	21.00	1.00	34.72	बरही	390
PR	TANDA 12	EAG	-	GC(3.00),TWE(180.00)	29.00	3.00	111.38	मसड़ा मोहनपुर	391
PR	TANDA 12	EAG	3.00	TWE(43.00)	2.00	3.00	19.82	बीबीपुर	392
PR	TANDA 12	EAG	-	GC(4.00),TWE(60.00)	24.00	4.00	29.41	मोहम्मदपुर कपुरे	393
PR	TANDA 15	EAG	2.00	TWE(121.00)	8.00	2.00	36.97	शेखपुर	394
PR	TANDA 14	EAG	-	GC(3.00),TWE(50.00)	6.00	2.00	24.39	पूरा बजगोती	395
PR	TANDA 14	EAG	-	GC(31.00),TWE(300.00)	87.00	27.00	168.12	सिंदूर	396
PR	TANDA 18	ED,EAG	-	GC(4.00),TWE(40.00)	4.00	14.00	20.56	मलिकपुर	397
KR	TANDA 20	ED	-	GC(3.00),TWE(50.00)	6.00	3.00	19.75	मखदूम नगर	398
KR	TANDA 20	ED	-	GC(10.00),TWE(75.00)	16.00	10.00	33.07	जमऊपुर	399
KR	TANDA 18	ED	1.00	GC(6.00),TWE(53.00)	6.00	3.00	6.68	ऐदिलपुर	400
KR	TANDA 22	-	-	GC(36.83)	0.00	0.00	0.00	अलीपुर	401
PR	TANDA 16	ED,EAG	-	GC(22.00),TWE(164.00)	24.00	12.00	79.50	बसगवरी	402
KR	TANDA 25	ED	-	TWE(100.00)	2.00	0.00	112.00	रसूलपुर दरगाह	403
PR,KR	TANDA 18	ED	1.00	GC(23.00),TWE(92.00)	15.00	2.00	35.76	डोड़ो	404
KR	TANDA 20	-	-	TWE(75.00)	11.00	1.00	27.13	पडरिया फौलदपुर	405
KR	TANDA 20	ED	-	TWE(49.00)	6.00	0.00	22.30	फूलपुर	406
PR	TANDA 20	ED,EA	-	TWE(408.00)	28.00	2.00	219.64	रामडीह सराय	407

Total :	20508.03	141758 21685	P(85),M(17) H(4),PUC(4) O(1)	H(2),MCW(3) CWC(1),PHC(2) RP(8),CHW(10)

योग :	229.00	GC(1124.83),TW(99.00) TWE(9839.00)	2169.28	680.28	6367.49

VIKAS KHAND RAMNAGAR & JAHANGIRGANJ
(TAHSIL TANDA)
DISTRICT FAIZABAD

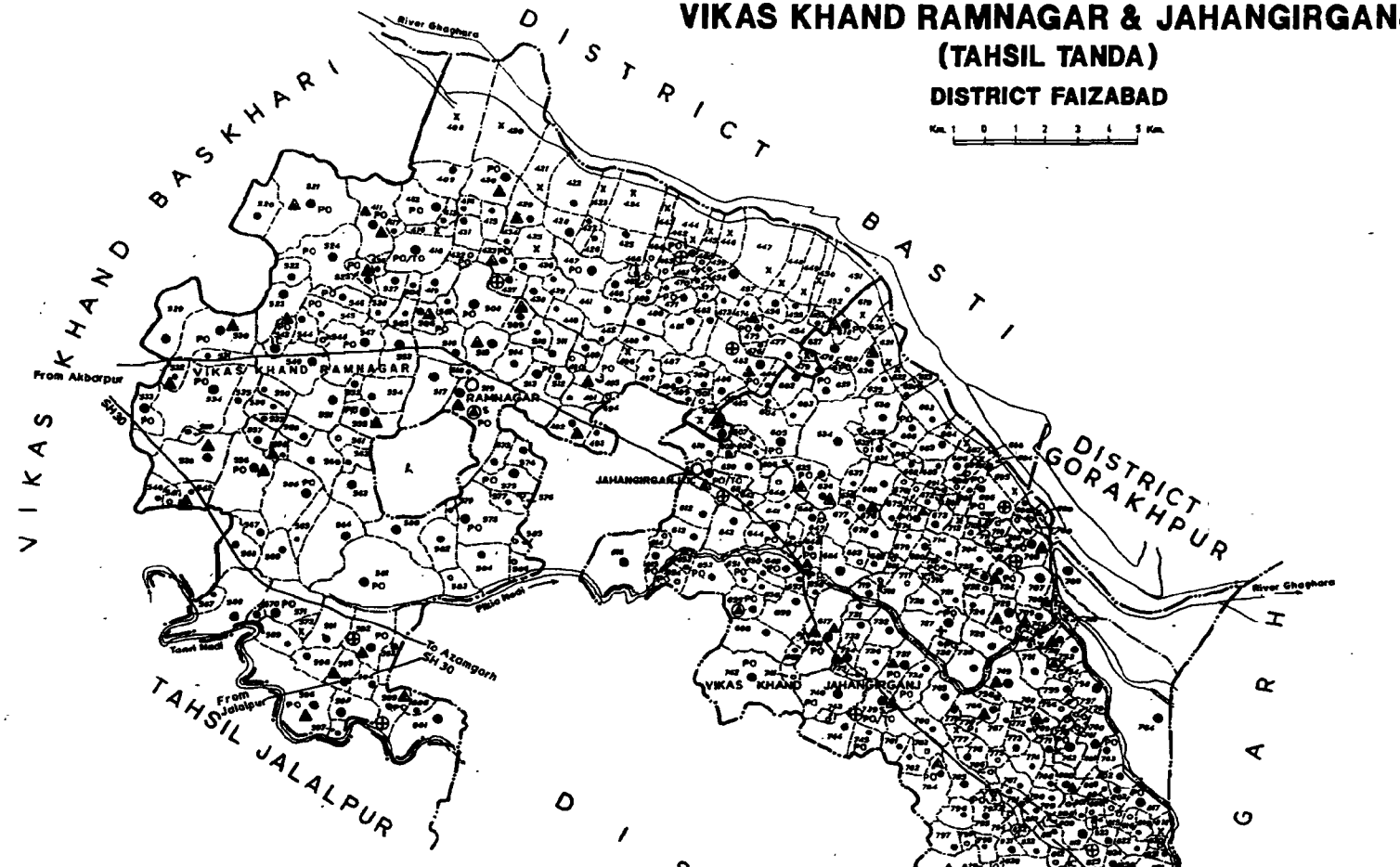

BOUNDARY, DISTRICT, TAHSIL	
" VIKAS KHAND, NYAYA PANCHAYAT	
" VILLAGE WITH LOCATION CODE NUMBER	666
HEADQUARTERS : VIKAS KHAND	
VILLAGES WITH POPULATION SIZE : BELOW 200, 200–499, 500–999, 1000–4999	
UNINHABITED VILLAGES WITH LOCATION CODE NUMBER	X 666
STATE HIGHWAY	SH 30
IMPORTANT METALLED ROAD	
RIVER AND STREAM	
POST OFFICE / TELEGRAPH OFFICE	PO/TO
HIGH SCHOOL, INTER COLLEGE	S, IC
HOSPITAL, PRIMARY HEALTH CENTRE, DISPENSARY	
MATERNITY AND CHILD WELFARE CENTRE	
IMPORTANT VILLAGE MARKET / HAT	

A-PART OF AZAMGARH DISTRICT.

Code No.	Amenities
454	PO, ▲
548	PO
578	▲
672	▲
682	PO
743	▲
780	▲
734	▲
802	▲, PO, ▲
807	▲
826	▲
842	PO
847	▲

BASED UPON SURVEY OF INDIA MAP WITH THE PERMISSION OF THE SURVEYOR GENERAL OF INDIA.

© GOVERNMENT OF INDIA COPYRIGHT, 19

Complete

District Name : Faizabad

ग्राम में उपलब्ध जन सविधायें - [यदि ग्राम में सविधा उपलब्ध नहीं है तो डैश (-) लगाने के बाद ग्राम से जितनी दूरी पर सविधायें उपलब्ध हैं वह दूरी मोटे तौर पर इस प्रकार कोष्ठकों -5 कि.मी., 5-10 कि.मी. एवं 10+ कि.मी. की सामान्य श्रेणियों में दी गयी है।
Amenities Available - [If not available within the village, a dash (-) has been shown in the column and next to it, in brackets, the distance in broad ranges viz. -5 Kms., 5-10 Kms. and 10+ Kms. of the nearest place where the facility is available has been given.]

लोकेशन कोड नं.	ग्राम का नाम	ग्राम का कुल क्षेत्रफल (हेक्टेयर में)	कुल जनसंख्या एवं परिवारों की संख्या	शैक्षणिक	चिकित्सा सम्बन्धी	पीने का पानी (पीने योग्य)	डाक और तार	बाजार/हाट का दिन/के दिन यदि कोई हो	संचार व्यवस्था (बस स्टाप, रेलवे स्टेशन, जल मार्ग
Location Code No.	Name of Village	Total area of the village (in hectares)	Total population and number of households	Educational	Medical	Drinking Water (Potable)	Post and Telegraph	Day(s) of market/hat, if any	Communications (Bus stop, Railway station, Water way)
1	2	3	4	5	6	7	8	9	10
C.D. Block :- Ramnagar						Tahsil :- Tanda			
408	Majha Sarfuddinpur	41.28	----------	U N - I N H A B I T E D ----------		गैर आबाद	----------		
409	Sarfuddinpur	109.27	940 (112)	-(-5)	-(-5)	W,HP	-(-5)	-(-5)	-(5-10)
410	Saidpur Leduwa	66.78	1332 (208)	-(-5)	-(-5)	W,HP	PO	THU,SUN	-(5-10)
411	Makrhe	303.33	2798 (408)	P(1),M(1),AC(1)	MWC(1),RP(1),CHW(1)	W,HP	PO	MON,FRI	BS
412	Dhanukara	169.97	1440 (207)	P(1)	-(-5)	W,HP	PO	-(-5)	-(-5)
413	Parsouna	40.87	334 (57)	P(1),M(1)	-(-5)	W,HP	-(-5)	-(-5)	-(-5)
414	Ramsapur	27.11	287 (32)	P(1)	-(-5)	W,HP	-(-5)	-(-5)	-(-5)
415	Rasulpur Molna Chak	83.37	276 (35)	P(1),M(1)	-(-5)	W,HP	-(-5)	-(-5)	-(-5)
416	Mainrepur	6.07	----------	U N - I N H A B I T E D ----------		गैर आबाद	----------		
417	Jummanpur	22.26	241 (47)	-(-5)	-(-5)	W,HP	-(-5)	-(-5)	-(-5)
418	Sarawa	238.37	1554 (232)	P(1)	-(-5)	W,HP	PO,TO	-(-5)	-(-5)
419	Bhete	111.70	589 (77)	P(1)	-(-5)	W,HP	-(-5)	-(-5)	-(-5)

भूमि प्रयोग Land Use

(अर्थात् भूमि के पृथक - पृथक वर्गों के अन्तर्गत क्षेत्रफल - हेक्टेयर में दशमलव के दो निकटतम अंकों में परिवर्तित)

(i.e. area under different type of land use in hectares rounded upto two decimal places)

ग्राम तक पहुँचने का मार्ग Approach to village	निकटतम कस्बा और उसकी दूरी (कि.मी. में) Nearest Town and distance (in Kms.)	बिजली की आपूर्ति Power supply	वन Forest	स्रोत द्वारा सिंचित Irrigated (by source)	असिंचित Unirrigated	कृषि योग्य बंजर भूमि (गोचर तथा उपवन सहित) Culturable waste (including gaucher and groves)	कृषि के लिये अनुपलब्ध क्षेत्र Area not available for cultivation	ग्राम का नाम Name of Village	लोकेशन कोड नं. Location code No.
11	12	13	14	15	16	17	18	2	1
विकास खण्ड :-	रामनगर					तहसील :-	टांडा		
KR	TANDA 20	-	-	-	0.00	0.00	41.28	मांझा सरफुद्दीनपुर	408
KR	TANDA 12	EAG	1.27	TWE(39.00)	59.00	3.00	7.00	सरफुद्दीनपुर	409
KR	TANDA 13	ED,EAG	-	TWE(36.21)	19.33	1.10	10.14	सैदपुर लेडुआ	410
KR	TANDA 20	ED,EAG	0.33	TWE(132.00)	159.00	2.00	10.00	मकरही	411
PR	TANDA 21	-	-	TWE(105.37)	19.56	22.26	22.78	धनुकारा	412
KR	TANDA 20	ED,EAG	0.87	GC(16.00),TWE(10.00)	10.00	1.00	3.00	परसौना	413
KR	TANDA 22	ED	-	TW(6.00)	11.61	0.50	9.00	ब्रमसापुर	414
KR	TANDA 24	ED	0.87	GC(50.00)	30.00	0.50	2.00	रसूलपुर मोलना चक	415
KR	TANDA 22	ED	1.56	TW(2.00)	1.00	0.51	1.00	मैनरीपुर	416
KR	TANDA 21	EAG	-	TWE(16.15)	3.39	0.72	2.00	जुम्मनपुर	417
KR	TANDA 22	ED	-	GC(7.02),TW(120.41)	57.06	14.18	39.70	सराया	418
KR	TANDA 20	EAG	-	GC(4.00),TWE(80.00)	6.00	11.00	10.70	भीटी	419

1	2	3	4	5	6	7	8	9	10
420	Majha Chahora Shahpu	14.57	----------	U N - I N H A B I T E D	----------	गैर आबाद		----------	
421	Majha Bariapur	82.50	----------	U N - I N H A B I T E D	----------	गैर आबाद			
422	Patra Bhar	108.86	610 (106)	-(-5)	RP(1)	HP	-(-5)	-(-5)	-(5-10)
423	Majha Nayagaon	39.31	----------	U N - I N H A B I T E D	----------	गैर आबाद		----------	
424	Majha Govardhanpur	29.95	----------	U N - I N H A B I T E D	----------	गैर आबाद		----------	
425	Govardhanpur	232.70	978 (210)	P(1),M(1)	RP(1)	HP	-(-5)	-(-5)	-(>10)
426	Tighara Tappa Jahangir	46.54	259 (36)	P(1),M(1)	-(10+)	HP	-(-5)	-(-5)	-(>10)
427	Naya Gaon	47.75	352 (46)	P(1)	-(10+)	HP	-(-5)	-(-5)	-(>10)
428	Esaure Naserpur	279.65	1137 (186)	P(1)	-(10+)	HP	-(-5)	-(-5)	-(>10)
429	Barye Pur	67.58	780 (112)	P(1)	-(5-10)	HP	-(5-10)	THU,SUN	-(5-10)
430	Chahoda Shahpur	114.93	1548 (270)	P(1)	-(5-10)	HP	PO	THU,SUN	-(5-10)
431	Sultanpur Tappa Chahi	116.55	595 (98)	P(1)	-(5-10)	HP	-(-5)	-(-5)	-(5-10)
432	Paharpur Tappa Chaho	52.61	196 (28)	P(1)	-(5-10)	HP	PO	-(-5)	-(5-10)
433	Lakhmepur	91.87	598 (100)	P(1)	-(5-10)	HP	PO	TUE,FRI	-(5-10)
434	Roshanpur	37.64	200 (33)	P(1)	-(5-10)	HP	PO	TUE,FRI	-(5-10)
435	Majha Isaure Nasirpu	80.45	----------	U N - I N H A B I T E D	----------	गैर आबाद		----------	
436	Mahmudpur Chak Farid	91.87	928 (162)	P(1)	-(5-10)	HP	-(5-10)	-(-5)	-(5-10)
437	Baredeh Sikander Pur	71.63	547 (76)	-(-5)	H(1),CWC(1),D(1)	HP	-(-5)	-(-5)	-(5-10)

11	12	13	14	15	16	17	18	2	1
KR	TANDA 17	-	-	TW(10.07)	4.50	0.00	0.00	माझा चहोड़ाशाहपुर	420
KR	TANDA 18	-	-	TW(24.50)	30.00	19.50	8.56	मांझा वरईपुर	421
KR	TANDA 30	-	-	TW(87.32)	2.76	1.07	17.71	पतरा भार	422
KR	TANDA 18	-	-	TW(14.31)	10.51	4.00	10.49	मांझा नयागाँव	423
KR	TANDA 18	-	-	TW(12.08)	8.87	6.00	3.00	मांझा गोवरधनपुर	424
KR	TANDA 34	EAG	-	TWE(142.14)	2.14	1.25	87.17	गोवरधनपुर	425
KR	TANDA 34	EAG	-	TW(33.18)	1.66	0.00	11.70	तिघरा तप्पा जहाँगीर गंज	426
KR	TANDA 34	ED	-	TW(21.51)	0.46	0.00	25.78	नया गाँव	427
KR	TANDA 34	ED	-	TW(132.34)	5.57	0.25	141.49	इसोरी नसीरपुर	428
KR	TANDA 17	ED	-	TW(65.45)	0.25	0.00	1.88	बरईपुर	429
KR	TANDA 18	ED	-	TW(91.75)	0.15	0.00	23.03	चहोड़ा शाहपुर	430
KR	TANDA 17	ED	-	TW(95.00)	2.02	0.00	19.53	सुल्तानपुर तप्पा चहोड़ा	431
KR	TANDA 18	EAG	-	GC(16.00),TWE(30.00)	1.54	0.00	5.07	पहाड़पुर तप्पा चहोड़ा	432
KR	TANDA 18	EAG	-	TWE(76.88)	0.50	0.25	14.24	लखमीपुर	433
KR	TANDA 18	EAG	-	TWE(30.00)	0.92	1.36	5.36	रोशनपुर	434
KR	TANDA 18	-	-	-	0.00	0.00	80.45	मांझा इसौरी नसीरपुर	435
KR	TANDA 31	EAG	-	TWE(72.10)	0.12	0.50	19.15	महमूदपुर चक फरीदपुर	436
KR	TANDA 30	EAG		TWE(63.00)	0.50	0.00	8.13	बारीबीह सिकन्दरपुर	437

[illegible]	[illegible]	178.11	689 (113)	-(-5)	CWC(1)	HP	-(5-10)	-(-5)	-(5-10)
[illegible]	Nathupur Bir Lahiri	64.47	396 (63)	P(1)	-(5-10)	HP	-(-5)	-(-5)	-(5-10)
440	Bakshipur	103.20	321 (48)	P(1)	-(5-10)	HP	-(-5)	-(-5)	-(5-10)
441	Umre Bhawanepur	153.79	922 (130)	P(1)	CHW(1)	HP	-(-5)	-(-5)	-(5-10)
442	Dharbarpur	52.61	268 (32)	P(1)	-(5-10)	HP	-(-5)	-(-5)	-(5-10)
443	Majha Miyapur Salawa	13.36	----------	U N - I N H A B I T E D	----------	गैर आबाद	----------		
444	Birhar Khas	21.11	----------	U N - I N H A B I T E D	----------	गैर आबाद	----------		
445	Majha Bhitre Naserpur	23.07	----------	U N - I N H A B I T E D	----------	गैर आबाद	----------		
446	Omajha Mirzapur Inde	19.83	----------	U N - I N H A B I T E D	----------	गैर आबाद	----------		
447	Majha Mansoor Ganj	193.04	----------	U N - I N H A B I T E D	----------	गैर आबाद	----------		
448	Majha Tandwa Faridpur	63.13	----------	U N - I N H A B I T E D	----------	गैर आबाद	----------		
449	Manjha Nasruddinpur	19.02	----------	U N - I N H A B I T E D	----------	गैर आबाद	----------		
450	Majha Hakempur Khurd	6.48	----------	U N - I N H A B I T E D	----------	गैर आबाद	----------		
451	Majha Udaychand	5.67	85 (14)	P(1)	-(5-10)	W,HP	-(5-10)	-(5-10)	-(-5)
452	Udaychandpur	9.07	----------	U N - I N H A B I T E D	----------	गैर आबाद	----------		
453	Hakempur Kala	46.14	219 (33)	-(-5)	-(-5)	W,HP	-(-5)	-(-5)	-(-5)
454	Hakempur Khurd	33.59	457 (72)	-(-5)	-(-5)	W,HP	-(-5)	-(-5)	-(-5)
455	Nairuddinpur	57.87	221 (44)	-(-5)	-(-5)	W,HP	-(-5)	-(-5)	-(-5)

11	12	13	14	15	16	17	18	2	1
KR	TANDA 31	EAG	-	TWE(40.00)	10.00	12.00	116.11	परवरडीह	438
KR	TANDA 40	ED	-	GC(10.00),TW(10.00)	1.00	1.00	1.42	कल्यानपुर उर्फ पक्तितीपुर	439
KR	TANDA 31	ED	-	TW(84.17)	4.63	0.74	13.66	वक्सापुर	440
KR	TANDA 30	ED	-	TW(126.66)	2.24	0.24	24.66	उमरी भवनीपुर	441
KR	TANDA 30	ED	-	TW(40.14)	4.60	0.08	7.79	घरबासपुर	442
KR	TANDA 22	-	-	TW(3.36)	4.00	3.00	3.00	मांझा मियापुर सलावलपुर	443
KR	TANDA 20	-	-	TWE(10.50)	8.50	0.00	2.11	विरहरखास	444
KR	TANDA 18	-	-	TWE(13.07)	7.53	1.00	1.47	मांझा भितरी नसीरपुर	445
KR	TANDA 15	-	-	-	9.83	0.00	10.00	मांझा मिर्जापुर इन्दईपुर	446
KR	TANDA 12	-	-	TWE(80.04)	73.00	21.00	19.00	मांझा मंसूर गंज	447
KR	TANDA 10	-	-	TWE(23.13)	17.53	11.00	11.47	मांझा टंड़वा फरीदपुर	448
KR	TANDA 6	-	-	TW(10.02)	4.00	3.00	2.00	मांझा नसरुद्दीनपुर	449
KR	TANDA 6	-	-	-	4.48	2.00	0.00	मांझा हकीमपुर खुर्द	450
KR	TANDA 30	-	-	GC(14.16)	3.67	1.50	0.50	मांझा उदयचंद	451
KR	TANDA 40	ED	-	TW(2.31)	2.16	1.20	3.40	उदयचंदपुर	452
KR	TANDA 30	EAG	-	TWE(44.53)	0.30	0.10	1.21	हकीमपुर कलां	453
KR	TANDA 30	EAG		TWE(26.31)	3.30	0.10	3.86	हकीमपुर खुर्द	454
KR	TANDA 29	EAG	-	TWE(46.30)	4.50	4.40	2.67	नसीरूद्दीनपुर	455

1	2	3	4	5	6	7	8	9	10
456	Tandwa Faridpur	49.37	570 (96)	-(-5)	-(5-10)	T,HP	-(-5)	-(5-10)	-(5-10)
457	Mansur Gadi	129.29	1101 (197)	P(1)	-(-5)	T,W	(-5)	(-5)	(-5)
458	Khijerpur Bula Chak	23.88	321 (42)	P(1)	-(5-10)	HP	-(-5)	-(5-10)	-(5-10)
459	Mirzapur Indaipur	34.80	269 (33)	-(-5)	-(-5)	HP	-(-5)	-(-5)	-(-5)
460	Bhitre Naserpur	48.16	174 (31)	-(-5)	-(-5)	HP	-(-5)	-(-5)	-(-5)
461	Gopalpur Mishrelal	22.26	176 (20)	P(1)	-(5-10)	HP	-(5-10)	-(5-10)	-(5-10)
462	Bidhar Khas	125.46	568 (101)	P(1),M(1)	H(1),MWC(1)	T,HP	PO	-(5-10)	-(5-10)
463	Addopur	29.95	9 (1)	-(-5)	-(-5)	HP	-(-5)	-(5-10)	-(5-10)
464	Manpur Salwalpur	24.28	79 (11)	P(1)	-(-5)	HP	-(-5)	-(5-10)	-(5-10)
465	Hajanpur	18.62	35 (5)	P(1)	RP(1)	HP	-(-5)	-(5-10)	-(5-10)
466	Saray Nelkanth	24.69	234 (36)	-(-5)	-(-5)	HP	-(-5)	-(-5)	-(-5)
467	Kabye Anjanpur	195.07	1198 (168)	P(1)	-(-5)	T,HP	PO	-(-5)	-(-5)
468	Rampur Saray	89.84	530 (77)	P(1),M(1)	-(-5)	T,HP	-(-5)	-(-5)	-(-5)
469	Gadanpur	39.26	407 (52)	-(-5)	-(5-10)	HP	-(-5)	-(5-10)	-(5-10)
470	Mangolpur	38.85	363 (47)	-(-5)	-(10+)	HP	-(-5)	-(10+)	-(10)
471	Ramcola	82.56	528 (74)	P(1)	-(5-10)	HP	PO	-(5-10)	-(5-10)
472	Shankerpur Akelwa Bel	59.09	279 (33)	P(1)	-(5-10)	T,HP	-(-5)	-(5-10)	-(5-10)
473	Dhansurpur	51.80	253 (38)	P(1)	-(5-10)	HP	-(-5)	-(5-10)	-(5-10)

11	12	13	14	15	16	17	18	2	1
KR	TANDA 29	EAG	-	TWE(42.30)	6.33	0.30	0.43	टंडवा फरीदपुर	456
KR	TANDA 27	EAG	-	TWE(50.50)	10.30	40.50	26.99	मंसुर गंज	457
KR	TANDA 31	EAG	-	TWE(13.10)	2.10	0.03	8.65	खिजिरपुर बूलाचक	458
KR	TANDA 31	EAG	-	TWE(22.10)	11.20	0.30	1.20	मिर्जापुर इन्दईपुर	459
KR	TANDA 31	EAG	-	GC(43.40)	4.13	0.30	0.25	भितरी नसीरपुर	460
KR	TANDA 31	EAG	-	GC(17.10)	4.10	0.80	0.26	गोपालपुर मिश्रीलाल	461
KR	TANDA 31	EAG	-	GC(68.32)	30.35	12.80	13.99	वीड़हर खास	462
KR	TANDA 31	EAG	-	TWE(18.00)	11.00	0.00	0.95	अहदोपुर	463
KR	TANDA 31	EAG	-	TWE(17.00)	4.00	2.00	1.28	मैनपुर सलवलपुर	464
KR	TANDA 31	EAG	-	TWE(15.00)	3.04	0.19	0.39	हजनपुर	465
KR	TANDA 32	EAG	-	TWE(16.30)	7.45	0.70	0.24	सराय नीलकंठ	466
KR	TANDA 32	EAG	-	TWE(148.53)	11.53	22.63	12.38	कवई अजनपुर	467
KR	TANDA 32	ED	-	TW(47.30)	28.73	10.50	3.31	रामपुर सराय	468
KR	TANDA 31	EAG	-	TWE(26.80)	8.80	1.73	1.93	गदनपुर	469
KR	TANDA 31	EAG	-	TWE(11.33)	2.84	1.40	23.28	मंगोलपुर	470
KR	TANDA 31	EAG	-	GC(30.10)	14.30	0.50	37.66	रामकोला	471
KR	TANDA 30	EAG	-	GC(45.60)	10.30	0.80	2.39	शंकरपुर अकेलवा वीर	472
KR	TANDA 30	EA	-	GC(22.40)	8.15	4.10	17.15	धन्सूरपुर	473

1	2	3	4	5	6	7	8	9	10
474	Durgapur	70.42	424 (70)	P(1)	-(5-10)	T,HP	-(-5)	-(5-10)	-(5-10)
475	Jamlapur	87.42	614 (81)	P(1),M(1)	-(-5)	T,HP	PO	WED,SAT	-(-5)
476	Hisamuddinpur	33.19	235 (74)	P(1)	-(-5)	HP	-(-5)	-(-5)	-(-5)
477	Tetriya	90.25	809 (104)	P(1)	-(-5)	HP	-(-5)	-(-5)	-(-5)
478	Malikpur Mathiya	8.90	----------	U N - I N H A B I T E D ----------		गैर आबाद		----------	
479	Rampur Mathiya	42.09	392 (58)	P(1)	-(5-10)	HP	-(-5)	-(5-10)	-(5-10)
480	Itahwa Sunderpur	88.62	617 (109)	P(1)	-(5-10)	HP	-(-5)	-(-5)	-(-5)
481	Hathina lala	117.77	796 (119)	P(1)	-(-5)	HP	-(-5)	-(-5)	-(-5)
482	Bhaganpur	95.10	904 (162)	-(-5)	-(-5)	HP	-(-5)	-(-5)	-(-5)
483	Madermau	271.15	1498 (208)	P(1),M(1)	H(1),RP(2)	HP	PO	DAILY	BS
484	Chandanpur	81.75	477 (65)	-(-5)	-(5-10)	HP	-(-5)	-(-5)	-(-5)
485	Gopalpur Pandit	49.37	186 (28)	P(1)	FPC(1),RP(1)	HP	-(-5)	-(-5)	-(-5)
486	Dharampur Karmatepur	81.34	915 (149)	-(-5)	-(5-10)	HP	-(5-10)	-(-5)	-(5-10)
487	Khirajpur	32.38	226 (35)	-(-5)	-(-5)	HP	-(-5)	-(-5)	-(-5)
488	Imamuddinpur	62.32	348 (61)	-(-5)	-(5-10)	HP	-(-5)	-(-5)	-(-5)
489	Bhoura	65.97	873 (134)	P(1)	-(5-10)	HP	-(-5)	-(-5)	-(-5)
490	Chak Madra	18.21	64 (12)	-(-5)	-(5-10)	HP	-(-5)	-(-5)	-(-5)
491	Parmeshrapur	47.35	223 (24)	-(-5)	-(5-10)	HP	-(-5)	-(5-10)	-(5-10)

11	12	13	14	15	16	17	18	2	1
KR	TANDA 31	EAG	-	GC(43.10)	15.50	1.30	10.52	दुरगपुर	474
KR	TANDA 32	EAG	-	GC(44.10)	35.55	1.34	6.43	जमलपुर	475
KR	TANDA 31	EAG	-	GC(12.63)	12.10	7.93	0.53	हिसामुद्दीनपुर	476
KR	TANDA 31	EAG	-	GC(72.10)	13.10	0.66	4.39	तेतरिया	477
KR	TANDA 40	EAG	-	TWE(4.00)	2.00	1.00	1.90	मलिकपुर मठिया	478
KR	TANDA 30	EAG	-	TWE(17.30)	3.15	20.91	0.73	रामपुर मठिया	479
KR	TANDA 34	ED	-	GC(14.00),TW(50.00)	12.41	4.21	8.00	इटहवा सुन्थरपुर	480
KR	TANDA 39	-	-	GC(20.35),TW(20.00)	20.93	4.34	52.15	हथिना लाला	481
KR	TANDA 38	ED	-	GC(15.26),TW(40.00)	14.35	4.35	21.14	भगनपुर	482
PR	TANDA 35	EA	-	GC(63.18),TW(148.64)	29.67	1.23	28.43	माड़रमऊ	483
KR	TANDA 30	EAG	-	GC(10.00),TWE(50.00)	5.00	2.46	14.29	चन्दनपुर	484
PR	TANDA 36	EA	-	GC(5.15),TW(35.00)	3.00	1.90	4.32	गोपालपुर पंडित	485
KR	TANDA 36	-	-	GC(20.00),TW(40.06)	10.87	0.49	9.92	धर्मपुर करमैतेपुर	486
KR	TANDA 35	EAG	-	TWE(13.10)	2.10	0.83	16.35	खिरजपुर	487
KR	TANDA 36	ED	-	TW(40.81)	9.80	3.40	8.31	इमामुद्दीनपुर	488
KR	TANDA 38	ED	-	GC(20.00),TW(30.72)	3.28	4.74	7.23	भौरा	489
KR	TANDA 36	ED	-	GC(5.03),TW(7.00)	4.46	0.12	1.60	चक मड़रा	490
PR	TANDA 37	EAG	-	GC(8.33),TWE(25.00)	7.49	2.47	4.06	परमेशरपुर	491

1	2	3	4	5	6	7	8	9	10
492	Bhagatpur Khurd		123.41	659 (125)	P(1)	-(-5)	HP	-(-5)	DAILY	BS
493	Karqhar Nariyaw		45.33	352 (63)	-(-5)	-(-5)	HP	-(-5)	-(-5)	BS
494	Jadyepur		19.83	65 (8)	P(1)	-(-5)	HP	-(-5)	-(-5)	-(-5)
495	Suthar Para		233.51	1760 (243)	P(1),M(1)	-(5-10)	HP	PO	DAILY	-(-5)
496	Jadopur Patkhole		17.81	----------	U N - I N H A B I T E D ----------		गैर आबाद		----------	
497	Parsoule		74.06	457 (57)	-(-5)	-(5-10)	HP	-(5-10)	-(-5)	-(-5)
498	Karoude Lala		82.18	595 (117)	-(-5)	-(5-10)	HP	-(-5)	-(-5)	-(-5)
499	Khargupur		84.18	281 (45)	P(1)	-(5-10)	HP	-(5-10)	-(5-10)	-(5-10)
500	Kakrhe Kisunpur		55.85	407 (58)	-(-5)	-(5-10)	HP	-(-5)	-(-5)	-(-5)
501	Chakpurwa		84.18	148 (27)	-(-5)	-(-5)	HP	-(-5)	-(-5)	-(-5)
502	Husnapur Dibhne		34.80	----------	U N - I N H A B I T E D ----------		गैर आबाद		----------	
503	Neware Durajpur		76.89	3264 (418)	P(1)	-(-5)	HP	-(-5)	THU,SUN	-(-5)
504	Sulempur urf Beranpu		41.28	437 (68)	-(-5)	-(-5)	HP	-(-5)	-(-5)	-(-5)
505	Saray Haibat		53.02	280 (28)	-(-5)	-(-5)	HP	-(-5)	-(-5)	BS
506	Aarivpur		75.21	844 (147)	P(1)	-(-5)	HP	PO	MON	BS
507	Baharpur		42.90	473 (76)	-(-5)	-(-5)	HP	-(-5)	-(-5)	-(-5)
508	Bemawal		259.11	1503 (241)	P(1)	-(-5)	HP	PO	-(-5)	-(-5)
509	Asharfabad		77.82	659 (95)	P(1)	-(-5)	HP	-(-5)	MON	-(-5)

11	12	13	14	15	16	17	18	2	1
PR	TANDA 44	EA	-	GC(45.00),TW(51.14)	5.00	15.23	7.00	हुसेनपुर खुर्द	492
PR	TANDA 40	EA	-	GC(10.00),TW(18.00)	0.69	12.79	3.85	कटघर नरियाव	493
KR	TANDA 38	EA	-	GC(4.13),TW(8.00)	4.00	1.12	2.58	जदईपुर	494
KR	TANDA 38	EA	-	GC(90.00),TW(80.00)	7.50	40.18	15.83	सुतहरपारा	495
KR	TANDA 35	EA	-	-	3.00	14.81	0.00	जदोपुर पटखौली	496
KR	TANDA 39	EA	-	GC(13.21),TW(30.00)	13.48	6.95	10.42	परसौली	497
KR	TANDA 32	EAG	-	GC(20.57),TWE(40.00)	10.64	1.30	9.67	करौदी लाला	498
KR	TANDA 33	EA	-	TW(60.19),TWE(8.00)	8.14	6.94	0.91	खरगपुर	499
KR	TANDA 34	EAG	-	GC(20.00),TWE(26.45)	4.28	0.00	5.12	ककरही किसुनपुर	500
KR	TANDA 35	EAG	-	GC(8.00),TWE(61.00)	12.84	0.02	2.32	चक पुरवा	501
KR	TANDA 41	EAG	-	GC(5.10),TWE(7.13)	3.00	1.10	18.47	हुसनापुर डिघनी	502
KR	TANDA 35	EA	-	GC(20.00),TW(30.00)	11.80	5.72	9.37	नेवारी दुराजपुर	503
KR	TANDA 36	ED	-	TWE(25.00)	7.00	0.00	9.28	सुलेमपुर उर्फ वीरनपुर	504
PR	TANDA 30	ED,EAG	-	TWE(40.02)	4.00	5.00	4.00	सराय हैवत	505
PR	TANDA 30	ED,EAG	-	TWE(40.00)	25.00	3.00	7.21	आरीबपुर	506
KR	TANDA 28	ED	-	TW(22.00)	7.00	2.00	11.90	बाहरपुर	507
PR	TANDA 32	ED,EAG	-	TW(120.00)	60.00	0.00	79.11	बेमावल	508
PR	TANDA 31	ED,EAG	-	TWE(30.00)	30.00	0.00	17.82	अशरफाबाद	509

		3	4	5	6	7	8	9	10
[illegible]	[illegible]	[illegible]	405 (64)	P(1)	-(-5)	HP	-(-5)	[illegible]	-(-5)
511	Bouraw	148.93	892 (139)	P(1)	-(-5)	HP	-(-5)	-(-5)	-(-5)
512	Chandhrapur	[illegible]	563 (71)	-(-5)	-(-5)	HP	[illegible]	[illegible]	[illegible]
513	Annapur	172.81	1072 (155)	P(1)	-(-5)	HP	PO	-(-5)	BS
514	Sipahi	108.46	898 (125)	-(-5)	-(-5)	HP	-(-5)	-(-5)	-(-5)
515	Mustafa Mirzapur	[illegible]	1867 (301)	P(1),M(1)	-(-5)	HP	-(-5)	WED,SAT	BS
516	Bahrampur	112.10	933 (122)	-(-5)	-(-5)	HP	-(-5)	-(-5)	BS
517	Shahpur Ouraw	218.94	1013 (140)	-(-5)	-(-5)	HP	-(-5)	-(-5)	BS
518	Babhanpur	27.52	489 (86)	-(-5)	-(-5)	HP	-(-5)	-(-5)	BS
519	Ramnagar Mahuware	371.92	3593 (566)	P(1),M(1),H(2)	MWC(1),MHC(1),PHC(1) FPC(1),RP(1)	T,W,TK HP	PO	WED,SAT	BS
520	Katokhar	115.74	947 (194)	-(-5)	-(-5)	HP	-(-5)	-(-5)	BS
521	Muserpur	611.50	4844 (725)	P(1),M(1)	RP(1)	HP	PO	DAILY	BS
522	Samda	88.93	613 (95)	-(-5)	-(-5)	HP	-(-5)	-(-5)	BS
523	Shekhpur Malpura	203.97	1203 (181)	P(1),M(1)	-(-5)	HP	-(-5)	-(-5)	-(-5)
524	Hisamuddinpur Pipra	321.33	2617 (362)	P(1)	CWC(1),RP(2)	HP	PO	-(-5)	BS
525	Shahpur Bangawa	34.06	508 (70)	P(1)	-(-5)	T,W,TW HP,R,F,N	(10+)	MON,FRI FORTNIGHT	-(-5)
526	Baherepur	38.85	383 (56)	-(-5)	-(-5)	HP	-(-5)	-(-5)	-(-5)
527	Saray Gali Urf Dumdu	91.01	510 (68)	-(-5)	-(-5)	HP	-(-5)	-(-5)	BS

11	12	13	14	15	16	17	18	2	1
KR	TANDA 30	ED,EAG	-	TWE(25.00)	15.00	17.00	25.56	मनवरपुर	510
KR	TANDA 31	ED,EAG	-	TWE(50.00)	40.00	16.00	42.93	बौराव	511
KR	TANDA 30	ED,EAG	-	TWE(34.00)	15.00	2.00	21.04	चौधरीपुर	512
PR	TANDA 30	ED,EAG	-	TWE(80.00)	37.00	34.00	21.81	अन्नापुर	513
KR	TANDA 29	ED,EAG	-	TWE(50.00)	11.00	17.00	30.46	सिपाही	514
PR	TANDA 20	ED,EAG	-	TWE(125.00)	68.00	12.00	73.43	मरोना मिर्जापुर	515
PR	TANDA 20	ED,EAG	-	TWE(55.00)	34.00	7.00	16.10	बहरामपुर	516
PR	TANDA 20	ED,EAG	-	TW(93.94),TWE(116.00)	5.00	0.00	4.00	शाहपुर औरावं	517
PR	TANDA 18	ED	-	TW(11.00)	2.00	0.00	14.52	वाभनपुर	518
PR	TANDA 19	ED,EAG	-	TWE(160.00)	100.00	32.00	79.92	रामनगर मडुवारी	519
PR	TANDA 17	EAG	-	TWE(66.14)	24.00	8.00	17.60	कटोखर	520
PR	TANDA 18	EAG	-	TWE(289.72)	54.09	14.20	253.49	मुसेपुर	521
KR	TANDA 20	EAG	-	TWE(24.83)	33.58	0.10	30.42	समदा	522
KR	TANDA 20	EAG	-	TWE(140.00)	33.58	2.30	28.09	शेखपुर मलपुरा	523
PR	TANDA 22	EAG		TWE(215.89)	10.86	10.00	76.58	[illegible]	524
PRNR	TANDA 20	EAG	-	TK(24.06)	0.00	7.20	0.00	शाहपुर बनगवां	525
KR	TANDA 22	EAG	-	TWE(32.40)	0.00	0.00	6.45	बहेरीपुर	526
KR	TANDA 30	EAG	-	TWE(70.65)	0.00	0.00	12.36	सराय गली उर्फ गुमदुआ	527

1	2	3	4	5	6	7	8	9	10
529	Khwaja Barapur	65.97	474 (87)	P(1)	-(-5)	HP	-(-5)	-(-5)	BS
529	Patna Mubarakpur	230.27	1815 (288)	P(1)	PHS(1),RP(1)	T,HP	-(-5)	-(-5)	-(-5)
530	Achhte	337.12	2479 (410)	P(1)	RP(1)	HP	PO	THU,SUN	BS
531	Mustafabad	59.49	455 (64)	-(-5)	-(5-10)	T,HP	-(-5)	-(-5)	-(5-10)
532	Paghra	59.49	398 (66)	-(-5)	-(5-10)	T,HP	-(-5)	TUE,SAT	-(5-10)
533	Sultanpur Kabirpur	118.98	1024 (152)	P(1)	-(5-10)	T,HP	PO	-(5-10)	-(5-10)
534	Sandha Majgwa	582.77	3977 (538)	P(1),M(1)	PHS(1),RP(1)	T,HP	PO	-(5-10)	-(5-10)
535	Khajuriya	124.65	673 (98)	P(1)	-(5-10)	HP	-(-5)	-(5-10)	-(5-10)
536	Mahmudpur	46.59	347 (59)	-(-5)	-(5-10)	HP	-(-5)	-(5-10)	-(5-10)
537	Khwajapur	48.59	251 (31)	-(-5)	-(5-10)	HP	-(-5)	-(5-10)	-(5-10)
538	Bukiya	360.18	2294 (348)	P(1)	PHS(1)	HP	-(-5)	MON,THU	BS
539	Bisye Dand	33.59	276 (45)	P(1)	-(5-10)	W,HP	-(-5)	-(5-10)	-(5-10)
540	Katya Pahlwan	68.58	425 (56)	-(-5)	-(5-10)	HP	-(5-10)	-(-5)	-(-5)
541	Durgapur	22.26	168 (25)	-(-5)	-(5-10)	HP	-(-5)	-(-5)	-(5-10)
542	Faizullahapur	57.80	409 (58)	-(-5)	-(5-10)	HP	-(-5)	WED,SAT	-(5-10)
543	Indaipur	92.27	1664 (281)	P(1),M(1),PUC(1)	-(5-10)	HP	PO	MON,FRI	BS
544	Junedpur	75.68	632 (116)	-(-5)	-(5-10)	HP	-(-5)	-(-5)	-(-5)
545	Hafijpur Lagri	126.67	357 (46)	P(1),M(1)	-(5-10)	HP	PO	-(-5)	-(-5)

11	12	13	14	15	16	17	18	2	1
PR	TANDA 21	EAG	-	TWE(48.65)	0.00	0.00	17.32	ख्वाजा बड़ापुर	528
PR	TANDA 22	ED,EAG	-	TWE(168.48)	10.35	0.00	51.44	पटना मुबारकपुर	529
PR	TANDA 22	ED,EAG	-	TWE(140.00)	20.50	0.00	176.62	अछती	530
PR	TANDA 21	ED,EAG	-	GC(45.20)	6.31	0.70	7.28	मुस्तफाबाद	531
KR	TANDA 20	ED	-	TW(47.54)	1.80	7.80	2.35	पगहरा	532
KR	TANDA 20	ED	-	TWE(103.97)	0.25	10.75	4.01	सुल्तानपुर कबीरपुर	533
KR	TANDA 20	ED,EAG	-	TWE(344.90)	4.72	73.71	159.44	सन्दहा मझगवां	534
KR	TANDA 23	ED,EAG	-	TWE(82.15)	5.10	12.92	24.48	खजुरिया	535
KR	TANDA 20	ED	-	TWE(32.00)	5.60	5.50	3.49	महमूदपुर	536
KR	TANDA 21	ED	-	TWE(28.00)	7.30	6.70	6.59	ख्वाजापुर	537
PR,KR	TANDA 20	ED	-	TWE(215.96)	32.88	7.41	103.93	बुकिया	538
PR	TANDA 22	ED	-	TWE(12.45)	12.19	2.75	6.20	बिसई डांड़	539
PR	TANDA 21	ED	-	TWE(28.63)	9.82	0.83	29.30	कटया पहलवान	540
PR	TANDA 20	EAG	-	TWE(7.20)	4.10	1.43	9.53	दुर्गापुर	541
PR	TANDA 21	ED	-	TWE(37.27)	7.18	6.26	7.09	फैजुल्लापुर	542
PR	TANDA 21	EAG	-	TWE(62.02)	5.13	0.66	24.40	इन्दईपुर	543
KR	TANDA 20	ED	-	TW(59.75)	6.29	4.47	5.17	जुनेदपुर	544
KR	TANDA 20	ED	-	TW(75.17)	5.17	16.97	29.36	हाफिजपुर लगड़ी	545

1	2	3	4	5	6	7	8	9	10
[illegible]	[illegible]	93.49	695 (93)	P(1)	-(5-10)	HP	[illegible]	-(-5)	-(-5)
547	Shahrana Hamjapur	225.82	1532 (246)	P(1)	-(5-10)	HP	PO	-(-5)	-(-5)
548	Aalapur	29.95	165 (21)	P(1)	-(5-10)	HP	PO	-(-5)	-(-5)
549	Hathiyaraj	247.68	2428 (353)	-(-5)	-(5-10)	HP	-(-5)	-(-5)	-(-5)
550	Akhlaspur	70.01	382 (65)	-(-5)	-(5-10)	HP	-(-5)	-(-5)	-(-5)
551	Husenpur Musalman	197.09	1613 (230)	P(1)	-(5-10)	HP	-(-5)	-(-5)	-(-5)
552	Bahloulpur	43.71	527 (81)	P(1)	-(5-10)	HP	-(-5)	-(-5)	-(-5)
553	Khatmepur	180.50	1804 (257)	P(1)	-(-5)	HP	-(-5)	-(-5)	-(-5)
554	Rannapur	152.17	633 (86)	P(1)	-(5-10)	HP	-(-5)	-(-5)	-(-5)
555	Newa	204.78	1736 (225)	P(1),M(1)	-(5-10)	HP	PO	TUE,FRI	-(-5)
556	Maroucha	327.40	1789 (283)	P(1)	-(5-10)	HP	PO	WED,SAT	BS
557	Rurhi	76.08	775 (127)	P(1)	-(5-10)	HP	-(-5)	-(-5)	-(5-10)
558	Kamyepur	49.37	304 (51)	-(-5)	-(5-10)	HP	-(-5)	FRI,SAT	BS
559	Jallapur	59.09	545 (73)	P(1)	-(5-10)	HP	-(-5)	-(-5)	-(5-10)
560	Sehramau	173.21	932 (162)	P(1)	-(5-10)	HP	-(-5)	-(-5)	-(-5)
561	Fulpur	61.51	72 (10)	-(-5)	-(5-10)	HP	-(-5)	-(5-10)	-(5-10)
562	Rautpara	68.39	390 (59)	-(-5)	-(5-10)	HP	-(-5)	-(5-10)	-(5-10)
563	Rampur Indi Pinde	185.76	1308 (203)	P(1),M(1)	-(5-10)	HP	-(-5)	-(5-10)	-(5-10)

11	12	13	14	15	16	17	18	2	1
KR	TANDA 21	ED	-	TW(83.85)	4.47	0.00	5.17	सैदपुर रसीदपुर	546
KR	TANDA 20	EAG	-	TWE(217.67)	2.69	0.00	5.46	शहिजना हमजापुर	547
KR	TANDA 20	ED	-	TW(23.81)	1.50	1.44	3.20	आलापुर	548
KR	TANDA 21	ED	-	TW(221.80)	2.94	7.20	15.74	हथियाराज	549
KR	TANDA 20	ED	-	TW(40.00)	10.24	4.00	15.77	अखलासपुर	550
KR	TANDA 21	EAG	-	TWE(167.29)	10.98	8.67	10.15	हुसेनपुर मुसलमान	551
KR	TANDA 25	EAG	-	TWE(19.07)	9.01	3.69	11.94	बहलोलपुर	552
KR	TANDA 25	EAG	-	GC(123.49)	5.17	16.17	35.67	खतमीपुर	553
KR	TANDA 26	EAG	-	TWE(63.02)	5.12	0.66	83.37	रनापुर	554
KR	TANDA 27	EAG	-	TWE(165.29)	29.98	7.67	1.84	नीवां	555
KR	TANDA 25	ED	-	TWE(260.00)	12.00	4.50	50.90	मरौंचा	556
KR	TANDA 26	ED	-	TW(52.32)	4.23	4.75	14.68	रुकी	557
KR	TANDA 26	ED	-	TWE(38.51)	2.10	2.11	6.65	मकईपुर	558
KR	TANDA 26	ED	-	TW(43.20)	5.44	4.90	5.55	जल्लापुर	559
KR	TANDA 25	ED	-	TW(143.21)	5.45	6.00	18.55	सेहरामऊ	560
KR	TANDA 30	EAG	-	TWE(28.50)	4.69	23.88	4.44	फूलपुर	561
KR	TANDA 30	ED	-	TW(28.27)	5.23	6.24	28.65	राउतपारा	562
KR	TANDA 30	EAG	-	TW(125.45)	19.24	14.60	26.47	रामपुर इण्डी पिण्डी	563

1	2	3	4	5	6	7	8	9	10
564	Nasirpur	141.85	2043 (285)	P(1)	-(5-10)	HP	-(5-10)	-(-5)	-(-5)
565	Jamla Patte	84.99	224 (29)	-(-5)	-(5-10)	HP	-(5-10)	-(-5)	-(-5)
566	Shiv Tara	282.89	2137 (342)	P(1)	-(5-10)	HP	PO	-(-5)	-(-5)
567	Katar Ganj	70.01	680 (98)	-(-5)	-(5-10)	HP	-(-5)	-(-5)	-(-5)
568	Tenduwa	79.02	700 (107)	-(-5)	-(5-10)	HP	-(-5)	-(-5)	-(-5)
569	Jhakharwara	142.86	881 (126)	P(1)	-(5-10)	HP	-(-5)	-(-5)	-(-5)
570	Naipura	19.83	602 (80)	P(1)	-(-5)	HP	-(-5)	DAILY	-(-5)
571	Koudahe	312.83	3188 (474)	P(1)	RP(1)	HP	PO	-(-5)	-(-5)
572	Paharpur Tappa Newre	11.74	----------	U N - I N H A B I T E D ----------		गैर आबाद		----------	
573	Thatthapur	77.30	505 (60)	P(1)	-(-5)	HP	-(-5)	-(-5)	-(-5)
574	Semra M. Manapur	94.71	689 (110)	-(-5)	-(5-10)	HP	-(5-10)	-(5-10)	-(5-10)
575	Maheshpur	110.08	1032 (164)	P(1)	-(5-10)	HP	PO	-(5-10)	-(5-10)
576	Chak Mandap	46.54	193 (30)	-(-5)	-(5-10)	HP	-(5-10)	-(5-10)	-(5-10)
577	Golhwa	65.16	332 (43)	-(-5)	-(5-10)	HP	-(-5)	-(5-10)	-(5-10)
578	Bashiya Ganga Sagar	297.86	1241 (211)	P(1)	-(5-10)	HP	PO	-(5-10)	-(5-10)
579	Gobindpur	30.76	227 (34)	-(-5)	-(5-10)	HP	-(-5)	-(5-10)	-(5-10)
580	Satrhe	184.95	1135 (154)	P(1)	-(-5)	HP	-(5-10)	-(-5)	-(-5)
581	Ama Darwespur	646.71	1728 (272)	P(1)	-(5-10)	HP	PO	-(-5)	-(-5)

11	12	13	14	15	16	17	18	2	1
KR	TANDA 31	ED	-	TWE(275.00)	12.50	22.00	22.35	नसीरपुर	564
KR	TANDA 31	EAG	-	TWE(63.00)	10.50	1.50	9.99	जमलापट्टी	565
KR	TANDA 31	ED	-	TW(248.52)	11.20	2.48	20.69	शिव तारा	566
KR	TANDA 30	-	-	TWE(42.09)	15.11	1.21	11.60	कटार गढ़	567
KR	TANDA 30	EA	-	GC(54.24)	9.48	12.00	3.30	तेन्दुवा	568
KR	TANDA 29	EA	-	TWE(112.00)	10.00	3.36	17.50	झाखरवारा	569
KR	TANDA 30	ED	-	TWE(12.10)	2.50	0.89	4.34	नैपुरा	570
PR	TANDA 30	ED	-	TW(211.70)	37.20	3.64	60.29	कौड़ाडीह	571
KR	TANDA 30	ED	-	TW(3.26)	1.65	0.00	6.83	पहाड़पुर तप्पा नेवरी	572
KR	TANDA 31	ED	-	TWE(38.00)	6.00	2.00	31.30	कटवापुर	573
KR	TANDA 30	ED	-	TW(88.61)	2.10	4.00	0.00	सेमरा मु. मानापुर	574
KR	TANDA 29	ED,EAG	-	TWE(70.00)	1.00	1.00	38.08	महेशपुर	575
FP	TANDA 30	-	-	TW(20.00)	8.00	5.00	13.54	चक मण्डप	576
KR	TANDA 30	ED	-	TW(30.00)	29.00	2.00	4.16	गोल्हवा	577
KR	TANDA 20	EAG	-	TWE(199.86)	70.00	2.00	26.00	बसिया गंगा सागर	578
KR	TANDA 17	ED	-	TW(20.76)	5.00	0.00	5.00	गोविंदपुर	579
KR	TANDA 20	EAG	-	TWE(100.00)	25.00	5.00	54.95	सतरही	580
KR	TANDA 20	ED	-	TW(460.00)	100.00	10.00	76.71	भागा दरगेशपुर	581

1	2	3	4	5	6	7	8	9	10
583	Mirzapur Jangal	141.24	516 (73)	P(1)	-(5-10)	HP	-(-5)	-(-5)	-(-5)
584	Madho Tanda	87.01	85 (12)	-(-5)	-(10+)	HP	(-5)	(5-10)	(5-10)
584	Malpur	141.24	606 (93)	-(-5)	-(5-10)	HP	-(-5)	-(5-10)	-(5-10)
585	Chak Bashiya	39.46	174 (38)	-(-5)	-(5-10)	HP	-(-5)	-(5-10)	-(5-10)
586	Lohodeh	38.45	76 (14)	-(-5)	-(5-10)	HP	-(-5)	-(5-10)	-(5-10)
587	Pratappur Belwariya	57.87	472 (65)	-(-5)	-(-5)	HP	-(-5)	-(-5)	-(5-10)
588	Kasdaha	337.12	1243 (161)	-(-5)	-(-5)	W,HP	-(-5)	-(-5)	-(-5)
589	Ghuranpur	50.59	488 (72)	-(10+)	-(-5)	HP	-(-5)	-(-5)	-(5-10)
590	Shahpur Mahamudpur	116.15	884 (129)	P(1)	RP(1)	HP	-(-5)	-(-5)	-(-5)
591	Bhojpur	163.09	915 (129)	P(1)	-(-5)	HP	-(-5)	-(-5)	-(-5)
592	Neware	216.51	2092 (321)	P(1),M(1)	H(1),RP(1),CHW(1)	HP	PO	WED,SAT	BS
593	Tighra Tappa Neware	137.60	597 (66)	M(1)	-(-5)	HP	-(-5)	-(-5)	-(-5)
594	Daudpur Tappa Newre	72.58	556 (77)	P(1)	-(-5)	HP	-(-5)	-(-5)	-(-5)
595	Rustampur	95.10	1150 (157)	P(1)	RP(1)	HP	-(-5)	MON,FRI	-(-5)
596	Amola Buzurg	432.62	3577 (491)	P(1)	PHS(1),RP(1)	HP	PO	TUE,WED	BS
597	Chak Bhadarsa	15.78	477 (66)	-(-5)	-(-5)	HP	-(-5)	-(-5)	-(-5)
598	Imadpur	145.69	1344 (96)	P(1)	RP(1)	HP	-(-5)	-(-5)	-(-5)
599	Ahirauli Gobin Sahab	46.78	609 (103)	P(1)	H(1),RP(1)	HP	PO	THU,SUN	BS

11	12	13	14	15	16	17	19	2	1
KR	TANDA 21	-	-	TW(40.00)	30.00	1.00	70.24	मिर्जापुर जंगल	582
KR	TANDA 22	ED	-	TW(19.00)	52.00	2.01	11.00	माधो टांडा	583
KR	TANDA 21	ED	-	TW(91.24)	30.00	12.00	8.00	मालपुर	584
KR	TANDA 22	ED	-	TW(20.00)	13.00	2.00	4.46	चक वसहिया	585
KR	TANDA 21	ED	-	TW(12.00)	3.00	0.00	23.45	लोनोडीह	586
KR	TANDA 22	EAG	-	TWE(42.23)	1.47	3.80	10.37	प्रतापपुर बेलवरिया	587
KR	TANDA 21	EAG	-	TWE(134.34)	1.47	3.80	197.51	कसदहा	588
KR	TANDA 22	EAG	-	TWE(34.32)	1.33	2.88	12.06	घुरनपुर	589
KR	TANDA 21	EAG	-	TWE(84.96)	8.19	4.73	18.27	शाहपुर महमूदपुर	590
PR	TANDA 22	EAG	-	TWE(130.17)	12.18	6.15	14.59	भोजपुर	591
PR	TANDA 21	EAG	-	TWE(93.36)	66.50	22.65	34.00	नेवरी	592
KR	TANDA 22	EAG	-	TWE(90.00)	15.85	18.23	13.52	तिघरा तप्पा नेवरी	593
KR	TANDA 23	EAG	-	TWE(60.53)	2.86	1.90	7.37	दाऊदपुर तप्पा नेवरी	594
PR	TANDA 23	EA	-	TWE(74.87)	2.25	3.60	14.38	रुस्तमपुर	595
PR	TANDA 22	EAG	-	TWE(322.72)	15.19	31.93	62.78	आमोला बुजुर्ग	596
KR	TANDA 23	EAG	-	TWE(4.26)	5.90	3.98	1.64	चक मदरसा	597
KR	TANDA 22	EAG	-	TWE(103.83)	18.73	5.90	17.23	[illegible]गापुर	598
PR	TANDA 23	ED, EAG	-	TWE(19.76)	11.27	2.52	13.23	अहिरौली गोबिन साहब	599

1		3	4	5	6	7	8	9	10
600	Gopalpur Ayodhya	40.47	249 (34)	P(1)	-(-5)	HP	-(-5)	-(-5)	-(-5)
601	Bhagwanpur Manjhariy	276.24	2438 (315)	-(-5)	-(-5)	HP	-(-5)	-(-5)	-(-5)
	Total :	21388.87	146119 21782	P(104),M(21) H(2),PUC(1) AC(1)	H(5),MCW(3) MH(1),CWC(3) PHC(1),PHS(4) D(1),FPC(2) RP(21),CHW(3)				

11	12	13	14	15	16	17	18	2	1
KR	TANDA 22	EA	-	TWE(32.86)	4.19	0.00	3.43	गोपालपुर अयोध्या	600
KR	TANDA 21	EAG	-	TW(26.72),TWE(163.85)	38.49	24.29	22.89	भगवानपुर मंझरिया	601
योग :			4.90	GC(1156.27),TW(4242.56) TWE(8002.48),TK(24.06)	2680.86	1118.37	4170.57		

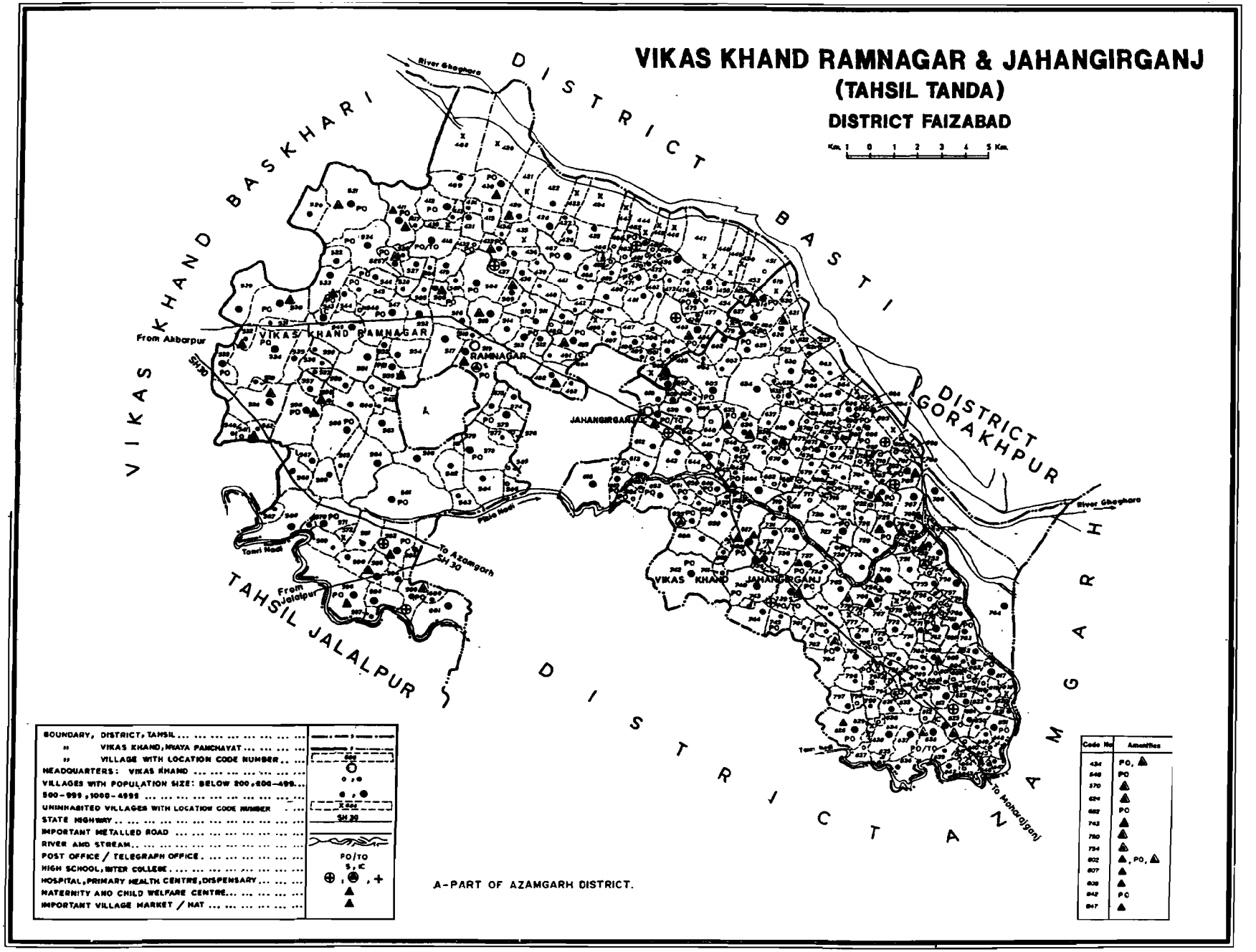

BASED UPON SURVEY OF INDIA MAP WITH THE PERMISSION OF THE SURVEYOR GENERAL OF INDIA.

© GOVERNMENT OF INDIA COPYRIGHT, 1971

Complete

District Name : Faizabad

ग्राम में उपलब्ध जन सुविधायें - [यदि ग्राम में सुविधा उपलब्ध नहीं है तो डैश (-) लगाई के बाद ग्राम से जितनी दूरी पर सुविधायें उपलब्ध है वह दूरी मोटे तौर पर इस प्रकार कोष्ठकों -5 कि.मी., 5-10 कि.मी. एवं 10+ कि.मी. की सामान्य श्रेणियों में दी गयी है।
Amenities Available - [If not available within the village, a dash (-) has been shown in the column and next to it, in brackets, the distance in broad ranges viz. -5 Kms., 5-10 Kms. and 10+ Kms. of the nearest place where the facility is available has been given.]

लोकेशन कोड नं.	ग्राम का नाम	ग्राम का कुल क्षेत्रफल (हेक्टेयर में)	कुल जनसंख्या एवं परिवारों की संख्या	शैक्षणिक	चिकित्सा सम्बन्धी	पीने का पानी (पीने योग्य)	डाक और तार	बाजार/हाट का दिन/के दिन, यदि कोई हो	संचार व्यवस्था (बस स्टाप, रेलवे स्टेशन, जल मार्ग
Location Code No.	Name of Village	Total area of the village (in hectares)	Total population and number of households	Educational	Medical	Drinking Water (Potable)	Post and Telegraph	Day(s) of market/hat, if any	Communications (Bus stop, Railway station, Water way)
1	2	3	4	5	6	7	8	9	10
C.D. Block :- Jahangirganj						Tahsil :- Tanda			
602	Berkhet	95.51	785 (111)	O(1)	-(-5)	W,HP	-(-5)	-(5-10)	-(5-10)
603	Sunderpur Khalsa	59.60	219 (37)	-(-5)	-(5-10)	W,HP	-(5-10)	-(5-10)	-(5-10)
604	Aarajee Sunderpur	20.24	356 (45)	-(-5)	-(5-10)	W,HP	-(-5)	-(5-10)	-(5-10)
605	Hariharpur	172.40	1165 (206)	P(1)	-(5-10)	W,HP	PO	-(5-10)	-(5-10)
606	Chak Masena	34.80	259 (38)	-(-5)	-(5-10)	W,HP	-(5-10)	-(5-10)	-(5-10)
607	Udharanpur	34.46	312 (44)	-(-5)	-(-5)	W,HP	-(-5)	-(-5)	-(-5)
608	Golhepur	25.09	279 (35)	-(-5)	-(-5)	W,HP	-(-5)	-(-5)	-(-5)
609	Hemrajpur	44.11	522 (73)	-(-5)	-(-5)	W,HP	-(-5)	-(-5)	-(-5)
610	Ganpati Pur	144.88	865 (146)	-(-5)	-(-5)	W,HP	-(-5)	-(-5)	-(-5)
611	Jahangir Ganj	131.12	2984 (448)	P(1),M(1),PUC(1)	H(1),CWC(1),PHC(1) RP(1),CHW(1)	W,HP	PTO,PHONE	TUE,FRI	BS
612	Singhpur	116.96	788 (118)	-(-5)	-(-5)	W,HP	-(-5)	-(-5)	-(-5)
613	Sahsa	85.39	702 (100)	P(1)	-(-5)	W,HP	-(-5)	-(-5)	-(-5)

जिले का नाम : फैजाबाद

भूमि प्रयोग Land Use
(अर्थात् भूमि के पृथक - पृथक वर्गों के अन्तर्गत क्षेत्रफल - हेक्टेयर में दशमलव के दो निकटतम अंकों में परिवर्तित)
(i.e. area under different type of land use in hectares rounded upto two decimal places)

ग्राम तक पहुँचने का मार्ग Approach to village	निकटतम कस्बा और उसकी दूरी (कि.मी. में) Nearest Town and distance (in Kms.)	बिजली की आपूर्ति Power supply	वन Forest	स्रोत द्वारा सिंचित Irrigated (by source)	असिंचित Unirrigated	कृषि योग्य बंजर भूमि (गोचर तथा उपवन सहित) Culturable waste (including gaucher and groves)	कृषि के लिये अनुपलब्ध क्षेत्र Area not available for cultivation	ग्राम का नाम Name of Village	लोकेशन कोड नं. Location code No.
11	12	13	14	15	16	17	18	2	1
विकास खण्ड :-	जहांगीरगंज						तहसील :-	टांडा	
KR	TANDA 37	ED,EAG	-	TWE(45.00)	1.50	0.50	48.51	वीरखेत	602
KR	TANDA 36	-	-	TWE(8.00)	3.00	1.00	47.60	सुन्दरपुर खालसा	603
KR	TANDA 36	ED	-	TWE(8.50)	10.44	0.50	0.80	आराजी सुन्दरपुर	604
KR	TANDA 34	ED,EAG	-	TWE(28.00)	6.00	0.50	137.90	हरिहरपुर	605
KR	TANDA 34	-	-	GC(2.50),TWE(5.00)	3.00	0.50	23.80	चक मसेना	606
KR ,NC	TANDA 32	-	-	GC(4.00),TWE(8.00)	7.00	1.00	14.46	उधरनपुर	607
KR	TANDA 33	-	-	GC(3.00),TWE(5.00)	2.00	0.00	15.09	गोलहीपुर	608
KR	TANDA 35	ED,EAG	-	TWE(17.00)	2.50	0.50	24.11	हेमराजपुर	609
KR	TANDA 34	ED,EAG	-	GC(100.00),TWE(20.00)	9.00	5.00	10.88	गनपतिपुर	610
PR	TANDA 35	EAG,EA	-	GC(30.00),TWE(50.00)	4.50	0.50	46.12	जहाँगीरगंज	611
KR	TANDA 33	ED,EAG	-	GC(8.00),TWE(10.00)	10.00	5.00	83.96	सिंहपुर	612
KR	TANDA 36	ED		GC(2.50),TWE(27.50)	2.00	5.00	48.39	सहरा	614

1	3	4	5	6	7	8	9	10
614 Chak Saheb	15.78	52 (8)	-(-5)	-(-5)	W,HP	-(-5)	-(-5)	-(-5)
615 Akhuhar Narayanpur	114.13	988 (128)	P(1)	-(5-10)	W,HP	PO	(5-10)	-(-5)
616 Tilak Tanda	328.62	1398 (194)	P(1)	-(5-10)	W,HP	-(5-10)	-(5-10)	-(5-10)
617 Deoriya Buzurg	269.93	2516 (412)	P(1),M(1)	MWC(1),CHW(1)	W,HP	PO	WED,SAT	BS
618 Baraon	137.60	1070 (153)	P(1),O(1)	-(5-10)	W,HP	PO	THU,FRI	BC
619 Majha Baragon	85.39	----------	U N - I N H A B I T E D	----------	गैर आबाद		----------	
620 Manjha Rampur Belwadi	17.00	----------	U N - I N H A B I T E D	----------	गैर आबाद		----------	
621 Manjha Kinnupur	17.00	----------	U N - I N H A B I T E D	----------	गैर आबाद		----------	
622 Majha Chhichhnapur	166.11	----------	U N - I N H A B I T E D	----------	गैर आबाद		----------	
623 Majha kewtale	72.85	----------	U N - I N H A B I T E D	----------	गैर आबाद		----------	
624 Kewtale	80.13	356 (51)	-(-5)	-(10+)	W,HP	-(-5)	WED,SAT	-(>10)
625 Chhichnapur	16.83	256 (42)	-(-5)	-(10+)	W,HP	-(-5)	-(-5)	-(>10)
626 Kinnupur	44.11	691 (115)	P(1),M(1)	-(5-10)	W,HP	-(-5)	WED,SAT	-(5-10)
627 Rampur Belwa Dande	91.06	1157 (173)	P(1)	-(5-10)	W,HP	-(-5)	-(-5)	-(5-10)
628 Dhanikpur	158.64	202 (29)	-(-5)	-(5-10)	W,HP	PO	-(5-10)	-(5-10)
629 Yoqipur	116.19	676 (92)	-(-5)	-(5-10)	W,HP	PO	-(5-10)	-(5-10)
630 Sondhau	106.44	642 (104)	-(-5)	-(5-10)	W,HP	-(-5)	-(5-10)	-(5-10)
631 Kotiya Ashrafpur	45.14	703 (99)	-(-5)	-(5-10)	W,HP	-(-5)	-(-5)	-(5-10)

11	12	13	14	15	16	17	18	2	1
KR	TANDA 36	-	-	TWE(3.00)	2.50	1.50	8.78	चक सासा	614
KR	TANDA 35	ED,EAG	-	TWE(39.00)	5.00	6.00	64.13	अखथर नरायनपुर	615
PR	TANDA 34	ED,EAG	-	TWE(95.00)	20.00	5.00	208.62	तिलक टंडा	616
PR	TANDA 35	ED,EAG	5.00	TWE(60.00)	38.00	25.00	141.93	देवरिया बुजुर्ग	617
PR	TANDA 36	ED,EAG	-	GC(5.00),TWE(17.50)	0.00	0.00	115.10	बड़ागाँव	618
KR	TANDA 38	-	-	-	0.00	0.00	85.39	मांझा बड़ागाँव	619
KR	TANDA 40	-	-	-	0.00	0.00	17.00	मांझा रामपुर बेलवाड़ांडी	620
KR	TANDA 42	-	-	-	0.00	0.00	17.00	मांझा किन्नूपुर	621
KR	TABDA 44	-	-	-	0.00	0.00	166.11	मांझा छिछनापुर	622
KR	TANDA 46	-	-	-	0.00	0.00	72.85	मांझा केवटली	623
KR	TANDA 47	-	-	TWE(13.00)	40.00	24.00	3.13	केवटली	624
KR	TANDA 46	-	-	TWE(12.72)	0.00	0.00	4.11	छिछनापुर	625
KR	TANDA 45	-	1.25	TWE(33.05)	0.00	0.00	9.81	किन्नूपुर	626
KR ,FP	TANDA 45	ED,EAG	6.00	TWE(57.42)	0.00	0.00	27.64	रामपुर बेलवा डंडे	627
KR	TANDA 45	-	-	TWE(15.00)	122.45	20.00	1.16	थानिकपुर	628
KR	TANDA 21	-	-	TWE(114.97)	0.00	0.00	1.22	योगीपुर	629
KR	TANDA 42	EAG	-	GC(40.00),TWE(50.00)	0.00	0.00	16.44	सोन्थऊ	630
KR	TANDA 44	EAG	-	TWE(42.00)	0.00	0.00	3.14	कोटिया अशरफपुर	631

1	2	3	4	5	6	7	8	9	10
[illegible]	Adilpur		14.57	146 (25)	-(-5)	-(5-10)	W,HP	-(-5)	-(5-10)	-(5-10)
[illegible]	[illegible]		30.45	311 (47)	-(-5)	-(5-10)	W,HP	-(-5)	(5-10)	-(5-10)
634	Aenwa		384.47	2523 (315)	P(1)	RP(1),CHW(1)	W,HP	-(-5)	-(-5)	-(-5)
635	Adampur		84.99	864 (103)	P(1)	-(5-10)	W,HP	PO	TUE,FRI	-(5-10)
636	Naserpur Chhitauna		97.53	848 (129)	P(1)	-(-5)	W,HP	-(-5)	TUE,FRI	-(-5)
637	Musepur Khurd		54.23	309 (45)	O(1)	-(5-10)	W,HP	-(-5)	-(5-10)	-(5-10)
638	Ganga Sagar		25.90	259 (36)	-(-5)	-(-5)	W,HP	-(-5)	-(-5)	-(-5)
639	Jotpur Julhapur		82.68	878 (117)	P(1)	-(-5)	W,HP	-(-5)	-(-5)	-(-5)
640	Mohmdpur Kisunpur		85.90	131 (35)	-(-5)	-(-5)	W,HP	-(-5)	-(-5)	-(-5)
641	Vishunpur Bajdaha		89.44	393 (62)	-(-5)	-(-5)	W,HP	-(-5)	-(-5)	-(-5)
642	Sujawal Pur		76.49	370 (65)	P(1)	-(-5)	W,HP	-(-5)	-(-5)	-(-5)
643	Kakrapar		171.59	975 (133)	P(1)	-(-5)	W,HP	-(-5)	-(-5)	-(-5)
644	Syampur Alaupur		107.65	1148 (153)	P(1)	CWC(1),CHW(1)	W	PO	-(-5)	-(-5)
645	Kesarpur		40.47	297 (45)	-(-5)	-(-5)	W,HP	-(-5)	-(-5)	-(-5)
646	Umre Jalal		107.65	695 (98)	P(1),H(1)	-(-5)	W,HP	-(-5)	-(-5)	-(>10)
647	Ashrafpur		25.40	121 (18)	P(1),H(1)	-(-5)	W,HP	-(-5)	-(-5)	BS
648	Hardiha		77.30	252 (38)	P(1)	MWC(1),CHW(1)	W,HP	PO	-(-5)	-(-5)
649	Asnara		61.92	555 (77)	-(5-10)	-(5-10)	W,HP	PO	-(5-10)	-(5-10)

11	12	13	14	15	16	17	18	2	1
KR	TANDA 42	-	-	GC(3.00),TWE(8.00)	0.00	0.00	3.57	आदिलपुर	632
KR ,FP	TANDA 39	EAG	-	GC(8.00),TWE(30.45)	0.00	0.00	0.00	समइसा	633
KR	TANDA 42	ED,EAG	-	GC(80.47),TWE(300.00)	0.00	0.00	4.00	ऐनवां	634
KR	TANDA 41	EAG	-	GC(40.99),TWE(40.00)	0.00	0.00	4.00	आदमपुर	635
PR	TANDA 39	ED,EAG	-	TWE(71.53)	6.00	0.00	20.00	नसीरपुर छितौना	636
KR ,FP	TANDA 41	ED,EAG	-	TWE(42.00)	2.00	0.00	10.23	मुसेपुर खुर्द	637
PR	TANDA 38	-	-	TWE(18.90)	2.00	0.00	5.00	गंगा सागर	638
KR	TANDA 37	EAG	-	GC(30.00),TWE(42.68)	2.00	4.00	4.00	जोतपुर जुल्हापुर	639
PR	TANDA 36	EAG	-	GC(15.00),TWE(25.90)	5.00	5.00	35.00	मोहम्मदपुर किशुनपुर	640
KR	TANDA 34	EAG	-	GC(20.00),TWE(49.44)	5.00	0.00	15.00	विशुनपुर बजदहा	641
KR	TANDA 35	EAG	-	GC(20.00),TWE(46.49)	5.00	0.00	5.00	सुजवलपुर	642
PR	TANDA 35	EAG	-	GC(31.00),TWE(70.59)	10.00	0.00	60.00	ककरापार	643
KR	TANDA 36	EAG	-	TWE(65.00)	20.00	15.00	7.64	श्यामपुर आलऊपुर	644
KR	TANDA 37	EAG	-	GC(12.00),TWE(15.47)	5.00	3.00	5.00	केसरपुर	645
KR	TANDA 36	EAG		GC(20.00),TWE(12.00)	8.00	5.00	62.65	उमरी जलाल	646
KR	TANDA 37	EAG	-	GC(5.00),TWE(15.50)	2.00	0.00	2.90	अशरफपुर	647
KR	TANDA 36	EAG	-	GC(30.00),TWE(27.00)	3.00	5.00	12.30	हरदिहा	648
KR	TANDA 37	EAG	-	TWE(31.92)	10.00	5.00	15.00	असनारा	649

1	2	3	4	5	6	7	8	9	10
650	Sirsy Kamaal	14.14	2?? (??)	-(-5)	-(-5)	W,HP	(?)	(?)	(?)
651	Naserpur Jamen Asnar	72.85	269 (34)	-(-5)	-(-5)	W,HP	PO	-(5-10)	-(5-10)
652	Barre Bairag	156.62	842 (110)	-(-5)	-(-5)	W,HP	PO	-(5-10)	-(5-10)
653	Ganeshpur	30.35	259 (35)	P(1)	-(-5)	W,HP	PO	-(5-10)	-(5-10)
654	Dewa Pur	46.54	99 (11)	-(-5)	-(-5)	W,HP	PO	-(5-10)	-(5-10)
655	Alaudinpur	101.58	768 (86)	P(1)	PHC(1),CHW(1)	W,HP	PO	-(5-10)	-(5-10)
656	Dewchand Pur	41.68	283 (37)	-(-5)	-(-5)	W,HP	-(-5)	-(5-10)	-(5-10)
657	Chuhan Pur	35.21	272 (35)	-(-5)	-(-5)	W,HP	-(-5)	-(-5)	-(-5)
658	Naroottam Pur	58.28	249 (37)	-(-5)	-(-5)	W,HP	PO	-(5-10)	-(5-10)
659	Bhabhaura	203.56	911 (120)	-(-5)	-(-5)	W,HP	-(-5)	-(5-10)	-(5-10)
660	Jagdish Pur Kade Pur	158.64	823 (118)	-(-5)	-(-5)	W,HP	-(-5)	-(5-10)	-(5-10)
661	Chakmolana	18.71	----------	U N - I N H A B I T E D	----------	गैर आबाद	----------		
662	Kohda Bhar	22.66	296 (59)	-(-5)	-(-5)	W,HP	-(-5)	-(5-10)	-(5-10)
663	Majha jaitee	280.05	296 (56)	-(5-10)	-(5-10)	W,HP	-(5-10)	-(5-10)	-(-5)
664	Manja Bangapur	163.09	----------	U N - I N H A B I T E D	----------	गैर आबाद	----------		
665	Bangal Pur	96.72	748 (129)	-(-5)	-(5-10)	W,HP	-(-5)	-(-5)	-(-5)
666	Jaitee	102.79	588 (79)	P(1)	-(5-10)	W,HP	PO	-(-5)	-(-5)
667	Kerman Pur	42.90	262 (36)	-(-5)	-(5-10)	W,HP	-(-5)	-(-5)	-(-5)

11	12	13	14	15	16	17	19	2	1
KR	TANDA 36	EAG	-	TWE(25.00)	5.00	5.00	10.73	सराय राममल	650
KR	TANDA 35	EAG	-	TW(20.00),TWE(32.85)	5.00	5.00	10.00	नसीरपुर जमीन असनारा	651
KR	TANDA 36	EAG	-	TW(50.00),TWE(76.62)	8.00	2.00	20.00	बेरी बुजुर्ग	652
KR	TANDA 36	EAG	-	TWE(25.35)	0.00	0.00	5.00	गनेशपुर	653
KR	TANDA 36	EAG	-	TWE(26.54)	5.00	5.00	10.00	देवापुर	654
KR	TANDA 33	EAG	-	TW(8.00),TWE(70.58)	10.00	2.00	11.00	अलाउद्दीपुर	655
KR	TANDA 34	EAG	-	TWE(16.68)	13.00	2.00	10.00	देवाचन्दपुर	656
KR	TANDA 35	EAG	-	TWE(32.00)	0.00	0.00	3.21	चूहणपुर	657
KR	TANDA 36	EAG	-	TW(10.00),TWE(23.28)	13.00	2.00	10.00	नरोत्तमपुर	658
KR	TANDA 34	EAG	-	TWE(80.00)	15.00	8.00	100.56	भभौरा	659
KR	TANDA 35	EAG	-	TWE(100.64)	10.00	8.00	40.00	जगदीशपुर कादीपुर	660
KR	TANDA 35	-	-	TWE(10.21)	5.00	3.00	0.50	चक मोलना	661
KR	TANDA 36	EAG	-	TW(18.00),TWE(2.66)	1.00	0.00	1.00	कोहड़ा भार	662
KR	TANDA 37	-	-	-	0.00	0.00	280.05	मांझा जैती	663
KR	TANDA 38	-	-	-	0.00	0.00	163.09	मांझा बंगालपुर	664
FP	TANDA 40	ED,EAG	-	GC(21.00),TWE(52.72)	7.00	3.00	13.00	बंगालपुर	665
KR ,FP	TANDA 41	ED,EAG	-	GC(40.00),TWE(57.79)	0.00	0.00	5.00	जैती	666
KR ,FP	TANDA 41	ED,EAG	-	GC(7.00),TWE(30.00)	2.00	0.00	3.90	करमनपुर	667

1	2	3	4	5	6	7	8	9	10
668	Basant Pur	42.49	214 (30)	P(1)	-(5-10)	W,HP	-(-5)	-(-5)	-(-5)
669	Duche Pur	88.28	666 (107)	-(-5)	-(5-10)	W,HP	-(5-10)	-(-5)	-(-5)
670	Barhe Pur	35.21	183 (23)	-(-5)	-(5-10)	W,HP	-(-5)	-(-5)	-(-5)
671	Khizzir Pur Chotu	21.04	112 (13)	-(-5)	-(5-10)	W,HP	-(-5)	-(-5)	-(-5)
672	Patkhoule	48.97	296 (52)	-(-5)	-(5-10)	W,HP	-(-5)	-(-5)	-(-5)
673	Sakase Pur	61.92	628 (106)	-(-5)	-(5-10)	W,HP	-(-5)	-(-5)	-(-5)
674	Narawapitamber Pur	67.99	727 (102)	P(1)	MWC(1),CHW(1)	W,HP	PO	-(-5)	BS
675	Hazzi Pur	34.63	415 (66)	-(-5)	-(5-10)	W,HP	-(-5)	-(-5)	BS
676	Jalla Pur	47.35	603 (112)	-(-5)	-(5-10)	W,HP	-(-5)	MON,THU	BS
677	Solhwa	66.78	413 (62)	-(-5)	-(5-10)	W,HP	-(-5)	-(-5)	-(-5)
678	Kedroo Pur	99.56	985 (147)	P(1)	CWC(1),CHW(1)	W,HP	-(-5)	-(-5)	-(-5)
679	Karoude Ramdeen Singh	63.25	307 (36)	P(1)	-(5-10)	W,HP	-(-5)	-(-5)	-(-5)
680	Kayam Pur	38.04	808 (127)	P(1)	-(5-10)	W,HP	-(-5)	-(-5)	-(-5)
681	Eshak Pur	67.18	42 (5)	-(-5)	-(5-10)	W,HP	-(-5)	-(-5)	-(-5)
682	Kalyan Pur Lalla	28.73	457 (62)	-(-5)	-(5-10)	W,HP	PO	-(-5)	-(-5)
683	Ambare	48.67	11 (3)	-(-5)	-(5-10)	W,HP	-(-5)	-(-5)	-(-5)
684	Shaha Buddinpur	177.66	1507 (232)	P(1)	-(5-10)	W,HP	-(-5)	-(-5)	-(-5)
685	Rampur Ram Gulam	37.02	310 (43)	-(-5)	-(5-10)	W,HP	-(5-10)	-(5-10)	-(5-10)

11	12	13	14	15	16	17	18	2	1
KR ,FP	TANDA 41	ED,EAG	-	GC(8.00),TWE(27.00)	3.00	0.00	4.49	बसंतपुर	668
KR ,FP	TANDA 40	ED,EAG	-	GC(9.00),TWE(57.28)	4.00	2.00	16.00	ऊँचेपुर	669
KR ,FP	TANDA 40	ED,EAG	-	GC(9.00),TWE(16.00)	5.00	0.00	5.21	यरहीपुर	670
KR ,FP	TANDA 39	ED,EAG	-	GC(4.00),TWE(10.04)	2.00	1.00	4.00	खिज्जिरपुर छोटू	671
KR ,FP	TANDA 39	-	-	GC(11.00),TWE(28.77)	2.00	1.00	6.20	पटखौली	672
KR ,FP	TANDA 40	-	-	TWE(44.00)	8.00	5.00	4.92	सकाशीपुर	673
PR	TANDA 40	ED,EAG	8.00	GC(7.00),TWE(50.99)	0.00	0.00	2.00	नरवा पितम्बरपुर	674
PR	TANDA 38	ED,EAG	7.00	TWE(20.00)	3.00	0.00	4.63	हज्जोपुर	675
PR	TANDA 38	ED,EAG	5.00	GC(30.00)	7.00	0.00	5.35	जल्लापुर	676
KR ,FP	TANDA 39	ED,EAG	3.00	GC(6.00),TWE(47.00)	0.78	0.00	10.00	सोल्हवा	677
FP	TANDA 39	-	10.00	GC(10.00),TWE(24.56)	24.00	12.00	19.00	केदरुपुर	678
FP	TANDA 39	-	5.00	TWE(50.25)	3.00	2.00	3.00	करौदी रामदीन सिंह	679
KR ,FP	TANDA 41	-	4.00	TWE(24.00)	0.00	2.00	8.04	कायमपुर	680
FP	TANDA 42	-	4.00	GC(10.00),TWE(41.18)	0.00	2.00	10.00	इसहाकपुर	681
FP	TANDA 40	-	-	TWE(20.73)	5.00	0.00	3.00	कल्यानपुर लाला	682
KR ,FP	TANDA 40	-	3.00	TWE(35.67)	2.00	0.00	8.00	अम्बारी	683
KR ,FP	TANDA 40	ED	18.00	GC(27.00),TWE(75.66)	10.00	10.00	37.00	शहाबुद्दीनपुर	684
KR	TANDA 39	-	-	TWE(6.00)	2.00	1.00	28.02	रामपुर राम गुलाम	685

1	2	3	4	5	6	7	8	9	10
686	Kabul Pur	19.56	606 (82)	-(-5)	-(-5)	W,HP	-(5-10)	(5-10)	BS
687	Majha Kabulpur	92.27	----------	U N - I N H A B I T E D	----------	गैर आबाद			
688	Majha Faredpur Tappa	18.62	----------	U N - I N H A B I T E D	----------	गैर आबाद	----------		
689	Faredpur Tappa Habeli	12.99	85 (10)	-(-5)	-(5-10)	W,HP	-(5-10)	(5-10)	BS
690	Dihwa Ramgulam	36.75	73 (9)	P(1)	-(5-10)	W,HP	-(-5)	-(5-10)	-(5-10)
691	Jethasa	17.00	223 (24)	P(1)	-(5-10)	W,HP	-(5-10)	-(5-10)	BS
692	Kadepur	14.97	----------	U N - I N H A B I T E D	----------	गैर आबाद	----------		
693	Chadipur Khurd	21.23	220 (32)	P(1)	-(5-10)	W,HP	PO	-(5-10)	BS
694	Majha Chadipur Khurd	12.95	601 (97)	-(5-10)	-(5-10)	W,HP	-(5-10)	-(5-10)	-(5-10)
695	Majha Chadipur Kala	55.44	----------	U N - I N H A B I T E D	----------	गैर आबाद	----------		
696	Chadipur Kala	176.88	888 (132)	P(1)	H(1),CHW(1)	W,HP	PO	-(5-10)	BS
697	Anooppur Baqiya	36.07	223 (31)	P(1)	-(5-10)	W,HP	-(5-10)	-(5-10)	BS
698	Partupur	23.88	348 (53)	-(-5)	-(5-10)	W,HP	-(5-10)	-(5-10)	BS
699	Majha Sultanpur Tappa	17.00	----------	U N - I N H A B I T E D	----------	गैर आबाद	----------		
700	Sultanpur Tappa Habeli	38.54	100 (12)	P(1)	-(-5)	W,HP	-(-5)	-(5-10)	BS
701	Saidoule	8.90	40 (2)	P(1)	-(5-10)	W,HP	-(-5)	-(5-10)	-(-5)
702	Dandwa	5.26	----------	U N - I N H A B I T E D	----------	गैर आबाद	----------		
703	Kalupur	27.11	276 (36)	P(1)	-(-5)	W,HP	-(-5)	-(-5)	-(-5)

11	12	13	14	15	16	17	18	2	1
KR	TANDA 34	-	-	TWE(43.00)	2.00	1.00	2.56	कबूलपुर	686
KR	AKBARPUR 62	-	-	TWE(4.00)	2.00	1.00	85.27	मांझा कबूलपुर	687
KR	AKBARPUR 51	-	-	TWE(9.00)	2.00	1.00	6.62	मांझा फरीदपुर तप्पा	688
KR	TANDA 40	-	-	TWE(3.95)	5.00	2.00	2.00	फरीदपुर तप्पा हबेली	689
KR	TANDA 40	-	-	TWE(12.00)	3.00	2.00	19.75	डिहवा रामगुलाम	690
KR	TANDA 40	-	-	TWE(8.00)	2.00	1.00	6.00	जेठासा	691
KR	TANDA 39	-	-	TW(6.00),TWE(3.00)	1.00	1.00	3.97	कादीपुर	692
KR	TANDA 40	-	-	TWE(13.23)	5.00	3.00	0.00	चाड़ीपुर खुर्द	693
KR	TANDA 39	-	-	TWE(5.00)	1.00	1.00	5.95	मांझा चाड़ीपुर खुर्द हबेली	694
KR	TANDA 39	-	-	TWE(17.00)	3.00	2.00	33.44	मांझा चाड़ीपुर कलां	695
KR	TANDA 38	-	-	TWE(95.00)	4.00	3.00	74.88	चाड़ीपुर कलां	696
KR	TANDA 37			TWE(18.02)	4.00	3.00	11.00	अनुपपुर बगिया	697
PR	TANDA 38	-	-	TWE(17.88)	2.00	1.00	3.00	परतूपुर	698
KR	TANDA 39	-	-	TWE(8.00)	3.00	2.00	4.00	मांझा सुल्तानपुर तप्पा हबेली	699
PR	TANDA 39	-	-	TWE(8.54)	8.00	7.00	15.00	सुल्तानपुर तप्पा हबेली	700
KR	TANDA 40	-	-	TWE(4.90)	2.00	1.00	1.00	सैदौली	701
KR	TANDA 40	-	-	TWE(1.26)	3.00	0.00	1.00	डंड़वा	702
KR	TANDA 40	-	-	TWE(12.11)	3.00	2.00	10.00	कालपुर	703

1	2	3	4	5	6	7	8	9	10
704	Diwan Tor Bhiya	71.63	470 (63)	P(1)	-(5-10)	W,HP	-(-5)	(5-10)	-(5-10)
705	Kamhariya	111.29	1510 (233)	P(1)	H(1),MWC(1)	W,HP	PO	WED,SAT	HS
706	Majha Kamhariya	235.04	1622 (277)	P(1)	-(-5)	W,HP	-(5-10)	-(5-10)	-(5-10)
707	Esoura Dolepur	111.29	1138 (159)	P(1)	-(10+)	W,HP	-(-5)	-(-5)	-(-5)
708	Saray Hankar	101.18	516 (94)	-(5-10)	-(5-10)	W,HP	-(5-10)	-(5-10)	-(5-10)
709	Kathmorwa	82.15	502 (70)	P(1),M(1)	-(5-10)	W,HP	-(5-10)	THU,SAT	-(5-10)
710	Jainpur	13.76	100 (14)	-(-5)	-(-5)	W,HP	-(-5)	-(-5)	-(-5)
711	Bahadur Pur	43.71	317 (39)	-(-5)	-(-5)	W,HP	-(-5)	-(-5)	-(-5)
712	Molna Pur	32.38	154 (56)	-(5-10)	-(5-10)	W	-(-5)	-(5-10)	-(-5)
713	Badoule	21.45	----------	U N - I N H A B I T E D	----------	गैर आबाद	----------		
714	Tikoriya Khurd	67.99	276 (40)	-(-5)	-(-5)	W,HP	-(-5)	-(-5)	-(-5)
715	Tikoriya Bujurg	52.21	325 (50)	-(-5)	-(5-10)	W,HP	PO	-(-5)	-(5-10)
716	Mangal Jot	2.02	----------	U N - I N H A B I T E D	----------	गैर आबाद	----------		
717	Balipur	41.28	147 (20)	-(-5)	-(-5)	W,HP	-(-5)	-(-5)	-(-5)
718	Gadaye Pur	23.07	71 (8)	-(-5)	-(-5)	W,HP	-(-5)	-(-5)	-(-5)
719	Shivrajpatti	111.29	663 (86)	P(1)	-(-5)	W,HP	-(-5)	-(-5)	-(-5)
720	Mubarak Pur Anjan	47.35	452 (61)	P(1)	-(-5)	W,HP	-(-5)	-(-5)	-(5-10)
721	Jamen Ahiraule	104.01	387 (54)	P(1)	-(-5)	W,HP	-(-5)	-(-5)	-(5-10)

11	12	13	14	15	16	17	18	1	1
KR	TANDA 40	-	-	TWE(56.63)	5.00	3.00	7.00	दसवतपुर इटरिया	704
PR	TANDA 40	-	-	TWE(65.29)	8.00	6.00	32.00	कमहरिया	705
KR ,FP	TANDA 42	-	-	TWE(86.04)	56.00	23.00	70.00	मांझा कमहरिया	706
KR	TANDA 41	-	-	TWE(52.00)	5.00	3.00	51.29	ईसौरा डोलीपुर	707
KR ,FP	TANDA 43			TWE(69.10)	8.00	4.00	20.00	सराय हंकार	708
KR	TANDA 44	EAG	-	TWE(49.00)	9.00	2.00	22.15	कठमोरवा	709
PR	TANDA 50	EAG	-	TWE(4.76)	5.00	0.00	4.00	जैनपुर	710
PR	TANDA 43	EAG	-	TWE(25.71)	5.00	3.00	10.00	बहादुरपुर	711
PR	TANDA 42	EAG	-	GC(7.00),TWE(20.38)	2.00	1.00	2.00	मोलनापुर	712
KR	TANDA 42	-	-	GC(3.00),TWE(9.45)	4.00	2.00	3.00	बदौली	713
KR	TANDA 42	EAG	-	TWE(35.99)	7.00	5.00	20.00	टिकोरिया खुर्द	714
KR	TANDA 42	EAG	-	GC(10.00),TWE(14.21)	10.00	3.00	15.00	टिकोरिया बुजुर्ग	715
KR	TANDA 42	-	-	-	0.00	1.00	1.02	मंगल जोत	716
KR	TANDA 43	EAG	-	TWE(20.00)	8.00	3.00	10.28	बालीपुर	717
KR	TANDA 43	EAG	-	TWE(20.07)	0.00	0.00	3.00	गदाईपुर	718
KR	TANDA 41	EAG	-	TWE(56.29)	5.00	3.00	47.00	शिवराज पट्टी	719
PR	TANDA 45	EAG	-	TWE(30.35)	8.00	2.00	7.00	मुबारकपुर अंजन	720
KR	TANDA 45	EAG	-	TWE(90.00)	7.00	3.00	4.01	जमेन अहिरौले	721

1		3	4	5	6	7	8	9	10
722	Fulwaria	51.80	55 (6)	P(1)	-(-5)	W,HP	-(-5)	-(-5)	-(5-10)
723	Maharam Pur	38.48	768 (117)	P(1)	-(-5)	W,HP	-(-5)	-(-5)	-(5-10)
724	Madainiya	52.13	982 (150)	P(1)	-(-5)	W,HP	PO	MON,FRI	-(5-10)
725	Garhwal	119.39	1160 (182)	P(1)	RP(3),CHW(1)	W,HP	PO	WED,SUN	-(5-10)
726	Semra Tappa Haveli	70.42	380 (56)	-(-5)	-(-5)	W,HP	-(-5)	-(-5)	-(5-10)
727	Ahirauli Ranimau	183.33	1635 (215)	P(2),M(1)	MWC(1),D(1),CHW(1)	W,HP	PO	-(-5)	-(5-10)
728	Sikraura	59.25	331 (54)	-(-5)	-(-5)	W,HP	PO	-(-5)	-(-5)
729	Babhanpura	120.60	751 (104)	P(1)	-(-5)	W,HP	-(-5)	-(-5)	-(5-10)
730	Sankarpur Tappa Have	142.86	826 (122)	P(1)	-(-5)	W,HP	-(5-10)	-(5-10)	-(-5)
731	Chak Muknaha	31.07	289 (46)	-(-5)	-(-5)	W,HP	-(-5)	-(-5)	-(-5)
732	Itaury Khurd	120.60	770 (104)	-(-5)	-(-5)	W,HP	-(-5)	-(-5)	-(-5)
733	Devariya Lala	62.32	693 (100)	-(-5)	-(-5)	W,HP	-(-5)	-(-5)	-(-5)
734	Devariya Pandit	62.73	1045 (177)	-(-5)	MWC(1),CHW(1)	W,HP	-(-5)	-(-5)	BS
735	Puranpur	31.16	412 (55)	-(-5)	-(-5)	W,HP	-(-5)	-(-5)	BS
736	Itury Buzurg	26.71	424 (81)	-(-5)	-(-5)	W,HP	-(-5)	-(-5)	-(-5)
737	Karoly Lathury	130.72	1241 (200)	P(1)	MWC(1),CHW(1)	W,HP	PO	-(-5)	-(-5)
738	Tandava Jalal	142.86	745 (105)	P(1)	RP(1),CHW(1)	W,HP	PO	-(-5)	-(-5)
739	Tenuai Kala	227.44	1136 (173)	P(1),M(1),H(1)	H(1),CHW(1)	W,HP	PTO	TUE,SAT	BS

11	12	13	14	15	16	17	19	2	1
KR	TANDA 49	EAG	-	GC(4.00),TWE(30.00)	6.00	2.00	9.80	फुलवरिया	722
KR	TANDA 49	EAG	-	GC(8.00),TWE(15.00)	5.00	2.00	8.48	महारमपुर	723
PR	TANDA 48	ED,EAG	-	TWE(11.13)	8.00	3.00	30.00	मदैनिया	724
PR	TANDA 46	EAG	-	TWE(49.39)	21.00	7.00	42.00	गढ़वाल	725
KR	TANDA 50	ED,EAG	-	TWE(42.42)	8.00	6.00	14.00	सेमरा तप्पा हवेली	726
KR	TANDA 49	ED,EAG	-	GC(12.00),TWE(130.33)	15.00	8.00	18.00	अहिरौली रानीमऊ	727
KR	TANDA 48	EAG	-	TWE(25.25),R(7.00)	13.00	2.00	12.00	सिकरौरा	728
PR	TANDA 48	ED,EAG	-	TWE(54.00),R(8.00)	15.00	3.00	40.60	बभनपुरा	729
PR	TANDA 48	EAG	-	TWE(70.80),R(22.00)	30.00	7.00	13.00	शकरपुर तप्पा हवेली	730
KR	TANDA 42	-	-	TWE(11.97)	5.00	3.00	12.00	चक मुकनहा	731
KR	TANDA 42	ED,EAG	-	TWE(53.00)	17.00	10.00	40.60	इटौरी खुर्द	732
KR	TANDA 43	ED,EAG	-	TWE(40.32)	3.00	7.00	12.00	देवरिया लाला	733
PR	TANDA 42	ED,EAG	-	TW(18.00),TWE(8.00)	10.00	6.00	20.73	देवरिया पंडित	734
PR	TANDA 43	ED,EAG	-	TWE(25.00)	0.00	0.00	6.16	पूरनपुर	735
KR	TANDA 44	ED,EAG	-	TWE(9.71)	2.00	13.00	2.00	इटौरी बुजुर्ग	736
KR	TANDA 45	ED,EAG	-	TWE(98.00)	8.00	9.00	15.72	करौली लाठौरी	737
PR	TANDA 45	ED,EAG	-	TWE(80.00)	41.00	13.00	8.86	टंडवा जलाल	738
PR	TANDA 46	ED,EAG	-	TWE(138.44)	10.00	17.00	62.00	तेन्दुआई कलां	739

1	2	3	4	5	6	7	8	9	10
740	Bhardaun	240.80	1736 (252)	P(1)	-(-5)	W,HP	DO	-(-5)	-(-5)
741	Jagdishpur Imyitiya	33.59	171 (24)	P(1)	-(-5)	W,HP	-(-5)	(-5)	(-5)
742	Samadih	485.64	3334 (478)	P(1)	CWC(1),CHW(1)	W,HP	PO	-(-5)	-(-5)
743	Chakvelva	288.73	162 (15)	-(-5)	-(-5)	W,HP	-(-5)	MON,TUE	-(-5)
744	Karundi Mishra	76.32	739 (92)	P(1)	-(-5)	W,HP	-(-5)	-(-5)	-(-5)
745	Tenduai Khurd	55.85	235 (41)	-(-5)	-(-5)	W,HP	PO	-(-5)	-(-5)
746	Pikar	29.14	----------	U N - I N H A B I T E D	----------	गैर आबाद		----------	
747	Jalalpur Pikar	30.76	----------	U N - I N H A B I T E D	----------	गैर आबाद		----------	
748	Chaturpur Kethiya	27.92	261 (40)	-(-5)	-(-5)	W,HP	-(5-10)	-(-5)	-(5-10)
749	Devlar	176.04	1423 (262)	P(1)	-(5-10)	W,HP	-(5-10)	TUE,FRI	-(5-10)
750	Bhopal Patti	27.92	229 (36)	-(-5)	-(-5)	W,HP	-(-5)	THU,SUN	-(5-10)
751	Ratigharpur	99.15	717 (116)	-(5-10)	-(5-10)	W,HP	-(5-10)	-(5-10)	-(-5)
752	Kamalapur Pikar	46.54	867 (154)	P(1),M(1)	PHC(1),CHW(1)	W,HP	-(-5)	THU,SUN	-(-5)
753	Mubarak Pur Pikar	114.53	902 (146)	P(1)	-(-5)	W,HP	PO	-(-5)	-(-5)
754	Chak Madhopur	5.67	92 (12)	-(-5)	-(-5)	W,HP	-(-5)	THU,SUN	-(5-10)
755	Sekuva	52.61	611 (93)	M(1)	-(-5)	W,HP	-(-5)	-(5-10)	-(5-10)
756	Sankarpur Dharampur	39.26	100 (16)	-(5-10)	-(5-10)	W,HP	-(5-10)	-(5-10)	-(5-10)
757	Bahorikapur	9.31	246 (39)	-(5-10)	-(5-10)	W,HP	-(5-10)	-(5-10)	-(5-10)

11	12	13	14	15	16	17	18	2	1
KR	TANDA 45	ED,EAG	-	TWE(163.00)	31.00	6.00	40.80	खरुवाँव	740
PR,KR	TANDA 44	ED,EAG	-	TWE(7.59)	12.00	4.00	10.00	जगदीशपुर इमलिया	741
PR,KR	TANDA 42	ED,EAG	-	TW(35.00),TWE(225.00)	76.00	12.00	137.64	समडीह	742
KR	TANDA 43	ED,EAG	-	TW(23.00),TWE(122.00)	40.00	3.00	100.73	चककबेलवा	743
KR	TANDA 44	ED,EAG	-	TW(3.00),TWE(48.32)	2.00	0.00	23.00	करौंदी मिश्रा	744
KR	TANDA 45	-	-	TW(14.00),TWE(21.00)	10.00	2.00	3.85	तेन्नुआई खुर्द	745
KR	TANDA 45	-	-	-	0.00	0.00	29.14	पिकार	746
KR	TANDA 45	-	-	-	0.00	0.00	30.76	जलालपुर पिकार	747
KR	TANDA 45	-	-	TWE(20.92)	3.00	0.00	4.00	चतुरपुर कौथिया	748
KR	TANDA 44	EA	-	TWE(90.00)	29.00	17.00	40.04	देवलर	749
KR	TANDA 44	ED	-	TWE(14.92)	4.00	2.00	7.00	गोपाल पट्टी	750
KR	TANDA 45	EAG	-	TW(29.00),TWE(52.00)	5.00	3.00	10.15	रतिगरपुर	751
KR	TANDA 45	ED	-	TWE(30.00)	4.00	3.00	9.54	कमालपुर पिकार	752
KR	TANDA 45	EA	-	TW(17.00),TWE(34.53)	25.00	8.00	30.00	मुबारकपुर पिकार	753
KR	TANDA 45	EAG	-	TWE(3.67)	0.00	0.00	2.00	चक माधोपुर	754
KR	TANDA 48	EA	-	TWE(10.69)	4.00	6.00	24.00	सैकुवा	755
KR	TANDA 49	EA	-	TW(28.00)	2.00	0.00	9.26	शंकरपुर धर्मपुर	756
PR ,FP	TANDA 49	EA	-	TW(4.00)	2.00	1.00	2.31	बहोरिकापुर	757

1		4	4	5	6	7	8	9	10
758	Indarpur urf Shimbap	138.41	1363 (212)	P(1)	-(5-10)	W,HP	-(5-10)	-(5-10)	-(-5)
759	Kalyanpur urf Taluke	19.43	110 (15)	-(5-10)	-(5-10)	W,HP	-(5-10)	-(5-10)	-(5-10)
760	Dayalpur	27.40	175 (28)	-(-5)	-(-5)	W,HP	-(-5)	-(-5)	-(-5)
761	Govardhanpur Tivari	14.76	105 (12)	-(-5)	-(-5)	W,HP	-(-5)	-(-5)	-(5-10)
762	Bharatpur	98.75	1062 (144)	P(1),M(1),H(1) PUC(1)	-(-5)	W,HP	PO	-(-5)	-(5-10)
763	Mundiyari	194.77	627 (97)	P(1)	-(-5)	W,HP	PO	(-5)	-(5-10)
764	Araji Dewara	643.47	1691 (282)	P(1)	-(-5)	W,HP	-(-5)	-(-5)	-(5-10)
765	Kharuawa	145.29	686 (92)	-(-5)	-(-5)	W,HP	-(-5)	-(-5)	-(-5)
766	Bhupatipur Kondarahar	93.49	575 (78)	P(1)	-(-5)	W,HP	-(-5)	WED,SAT	BS
767	Nathamalpur Hethriya	94.30	428 (53)	-(5-10)	-(5-10)	W,HP	-(5-10)	-(5-10)	-(5-10)
768	Pura Gaura	16.59	----------	U N - I N H A B I T E D	----------	गैर आबाद	----------		
769	Gopalpur	42.90	363 (49)	-(-5)	-(-5)	W,HP	-(-5)	TUE,FRI	BS
770	Khausi	11.74	193 (28)	-(5-10)	-(5-10)	W,HP	-(5-10)	-(5-10)	BS
771	Tandwa Shukla	48.56	610 (95)	-(5-10)	-(5-10)	W,HP	-(5-10)	-(5-10)	-(5-10)
772	Naseerpur Sighar Pat	42.90	449 (66)	-(5-10)	-(5-10)	W,HP	-(5-10)	-(5-10)	-(5-10)
773	Firozpur Hetharia	62.73	667 (95)	P(1)	-(5-10)	W,HP	-(5-10)	-(5-10)	-(5-10)
774	Shankerpur Berge	55.85	392 (48)	-(-5)	-(-5)	W,HP	-(-5)	-(-5)	-(-5)
775	Rampur Bax	10.13	130 (15)	-(-5)	-(-5)	W,HP	-(-5)	-(-5)	-(-5)

11	12	13	14	15	16	17	18	2	1
KR	TANDA [illegible]	EA	-	TWE(99.41)	9.00	3.00	27.00	इन्दरपुर उर्फ घिनहापुर	758
KR	TANDA 48	EA	-	TW(8.43)	2.00	1.00	8.00	कल्यानपुर उर्फ तालुकेदार	759
KR	TANDA 42	-	-	TW(13.40)	3.00	2.00	9.00	दयालपुर	760
KR	TANDA 40	-	-	TW(4.76)	4.00	1.00	5.00	गोवरधनपुर तिवारी	761
KR	TANDA 40	-	-	TW(76.00)	10.00	4.00	8.75	भरतपुर	762
KR	TANDA 40			TW([illegible].70)	22.00	13.00	34.00	गुड़ियारी	763
KR	TANDA 41	-	-	W(6.00),TW(429.00)	56.00	17.00	135.47	आराजी देबारा	764
KR	TANDA 40	EA	-	TW(48.29)	40.00	17.00	40.00	खरुवौलया	765
KR	TANDA 40	EA	-	TW(15.49)	55.00	10.00	13.00	भूपतिपुर कोड़रहा	766
KR	TANDA 43	EAG	-	TWE(65.00)	3.00	2.00	24.30	नथमलपुर हेठरिया	767
KR	TANDA 42	-	-	TW(10.59)	2.00	1.00	3.00	पूरा गौड़ा	768
KR	TANDA 42	EAG	-	TW(22.90)	15.00	2.00	3.00	गोपालपुर	769
KR	TANDA 40	EAG	-	TW(6.74)	2.00	1.00	2.00	खौसी	770
KR	TANDA 40	-	-	GC(30.35)	2.14	2.83	13.24	टंड़वा शुक्ला	771
KR	TANDA 38	EAG	-	TWE(36.42)	4.86	0.00	1.62	नसीरपुर सिघर पट्टी	772
KR	TANDA 40	EA	-	TW(7.00),TWE(35.73)	2.00	3.00	15.00	फिरोज़पुर हेथरिया	773
KR	TANDA 19	EAG	-	TW(27.85)	5.00	3.00	20.00	शकरपुर बर्जी	774
KR	TANDA 42	EAG	-	GC(3.13)	3.00	2.00	2.00	रामपुर बक्स	775

776	Bhatipur	83.77	679 (79)	-(-5)	-(-5)	W,HP	-(-5)	-(-5)	-(-5)
777	Loharawa	31.57	----------	UN - I N H A B I T E D ----------		गैर आबाद	----------		
778	Bhatpurwa	29.54	111 (17)	-(-5)	-(-5)	W,HP	-(-5)	-(-5)	-(-5)
779	Pratappur Rupai Patti	28.73	513 (84)	-(-5)	-(-5)	W,HP	-(-5)	-(-5)	-(-5)
780	Padumpur Naseeruddeen	101.58	457 (66)	-(-5)	-(-5)	W	-(-5)	-(-5)	-(-5)
781	Chormara Kamalpur	61.11	445 (68)	P(1)	-(-5)	W,HP	-(-5)	-(-5)	-(-5)
782	Pathakpur	52.21	194 (26)	P(1)	-(-5)	W,HP	-(-5)	-(-5)	-(-5)
783	Gobardhanpur Shukul	25.90	173 (16)	-(-5)	-(-5)	W,HP	-(-5)	-(-5)	-(-5)
784	Personpur	158.47	781 (111)	P(1)	RP(1),CHW(1)	W,HP	PO	MON,THU	-(-5)
785	Kuraw	120.60	728 (111)	-(-5)	-(-5)	W	-(-5)	-(-5)	-(-5)
786	Rampur Sahabram	24.28	175 (26)	-(-5)	-(-5)	W,HP	-(-5)	-(-5)	-(-5)
787	Alipur Berjee	68.80	472 (78)	P(1)	-(-5)	W,HP	-(-5)	-(-5)	-(-5)
788	Kastooripur	40.87	365 (55)	-(-5)	-(-5)	W,HP	-(-5)	-(-5)	-(-5)
789	Tandwa Deoram	26.89	357 (45)	-(-5)	-(-5)	W,HP	-(-5)	-(-5)	-(-5)
790	Dubauli	15.78	334 (48)	-(-5)	-(-5)	W,HP	-(-5)	-(-5)	-(-5)
791	Jai Singhpur	34.48	299 (32)	-(-5)	-(-5)	W,HP	-(-5)	-(-5)	-(-5)
792	Jogindarpur	19.83	----------	UN - I N H A B I T E D ----------		गैर आबाद	----------		
793	Sarvepur	21.85	178 (27)	-(-5)	-(-5)	W,HP	-(-5)	-(-5)	-(-5)

11	12	13	14	15	16	17	18	2	1
KR	TANDA 42	EAG	-	TW(45.77)	30.00	7.00	1.00	ठेगीपुर	776
KR	TANDA 41	-	-	TW(17.57)	2.00	1.00	11.00	लोहरवा	777
KR	TANDA 42	EAG	-	TW(18.00)	3.00	1.00	7.54	भटपुरवा	778
KR	TANDA 42	EAG	-	TW(3.00),TWE(7.73)	10.00	3.00	5.00	प्रतापपुर रुगाई पट्टी	779
KR	TANDA 38	EAG	-	TW(8.00),TWE(40.00)	45.00	7.00	1.58	पदुमपुरनसीरुद्दीन पट्टी	780
KR	TANDA 38	EAG	-	TW(10.00),TWE(33.11)	5.00	6.00	7.00	घोरमरा कमालपुर	781
KR	TANDA 38	EAG	-	TW(10.00),TWE(30.00)	2.00	4.00	6.21	पाठकपुर	782
KR	TANDA 38	EAG	-	TWE(9.00)	7.00	3.00	6.90	गोवरधनपुरशुक्ल	783
KR	TANDA 39	EAG	-	TWE(56.47)	47.00	13.00	42.00	परसनपुर	784
KR	TANDA 39	EAG	-	TW(20.00),TWE(83.00)	12.00	2.00	3.60	कुरांव	785
KR	TANDA 42	EAG	-	TW(14.28)	5.00	2.00	3.00	रामपुर साहबराम	786
KR	TANDA 39	EAG	-	TW(28.80)	13.00	5.00	22.00	अलीपुर वरजी	787
KR	TANDA 39	EAG	-	TW(12.87)	10.00	5.00	13.00	कस्तूरीपुर	788
KR	TANDA 39	EAG	-	TW(18.89)	2.00	0.00	6.00	टेंड़वा देवराम	789
KR	TANDA 39	EAG	-	TWE(5.78)	5.00	3.00	2.00	दुबौली	790
KR	TANDA 39	EAG	-	TW(18.70),TWE(5.78)	5.00	3.00	2.00	जयसिंहपुर	791
KR	TANDA 39	-	-	TW(11.83)	2.00	0.00	6.00	जोगिन्दरपुर	792
KR	TANDA 39	EAG	-	TW(10.85)	3.00	0.00	8.00	सर्वेपुर	793

1		3	4	5	6	7	8	9	10
795	Bharatpur	14.57	1 (1)	-(-5)	-(-5)	W,HP	-(-5)	-(-5)	-(-5)
796	Nikaspur	131.53	865 (155)	P(1)	-(-5)	W,HP	PO	-(-5)	-(-5)
796	Saghapur	82.54	397 (71)	P(1)	-(-5)	W,HP	-(-5)	-(-5)	-(-5)
797	Rukmalpur	86.20	528 (67)	-(-5)	-(-5)	W,HP	-(-5)	-(-5)	-(-5)
798	Gadalpur	80.21	77 (11)	-(-5)	-(-5)	W,HP	-(-5)	-(-5)	-(-5)
799	Tarem	96.21	388 (60)	-(5-10)	-(5-10)	W,HP	-(5-10)	-(5-10)	-(5-10)
800	Rampur Madhopur	101.03	856 (112)	P(1)	MWC(1),RP(1),CHW(1)	W,HP	-(-5)	-(-5)	-(-5)
801	Bahoripur Pande	157.43	1207 (190)	-(5-10)	RP(1),CHW(1)	W,HP	-(5-10)	-(-5)	-(5-10)
802	Sabitpur	53.42	983 (165)	P(1),M(1)	MWC(1),RP(1),CHW(1)	W,HP	PO	WED,SAT	-(5-10)
803	Cheetpuri Patti	31.57	576 (86)	-(-5)	-(-5)	W,HP	-(-5)	-(-5)	-(-5)
804	Saraiya	9.31	16 (4)	-(5-10)	-(5-10)	W,HP	-(5-10)	-(5-10)	-(5-10)
805	Runawe	82.56	470 (73)	-(-5)	-(-5)	W,HP	-(-5)	-(-5)	-(-5)
806	Chak Emyawan	11.74	195 (39)	-(5-10)	-(5-10)	W,HP	-(5-10)	-(5-10)	-(5-10)
807	Muzaffar Nagar	35.21	222 (25)	-(-5)	MWC(1),CHW(1)	W,HP	-(-5)	-(-5)	-(-5)
808	Bharauli	63.54	109 (12)	-(-5)	MWC(1),CHW(1)	W,HP	-(-5)	-(-5)	-(-5)
809	Bhawanipur	17.00	----------	U N - I N H A B I T E D	----------	गैर आबाद			
810	Tulsipur	0.81	229 (31)	-(-5)	-(-5)	W,HP	-(-5)	-(-5)	-(-5)
811	Trilokpur	40.07	310 (39)	-(-5)	-(-5)	W,HP	-(-5)	-(-5)	-(-5)

11	12	13	14	15	16	17	18	2	1
KR	TANDA 40	-	-	TWE(4.57)	3.00	0.00	7.00	खरहरा	794
KR	TANDA 39	EAG	-	TW(9.00),TWE(100.53)	21.00	0.00	1.00	निकसपुर	795
KR	TANDA 37	EAG	-	TWE(62.56)	5.00	6.00	9.00	सगहापुर	796
KR	TANDA 39	EAG	-	TW(5.00),TWE(70.00)	3.00	2.00	6.20	रुकमलपुर	797
KR	TANDA 39	EAG	-	TW(55.93),TWE(12.28)	3.00	2.00	7.00	गादलपुर	798
KR	TANDA 39	-	-	TW(28.21),TWE(44.00)	7.00	5.00	12.00	तरेम	799
KR	TANDA 39	ED,EA	-	TW(49.49),TWE(40.54)	3.00	2.00	6.00	रामपुर माधोपुर	800
KR	TANDA 38	EAG	-	TW(6.00),TWE(65.43)	35.00	17.00	34.00	बहोरीपुर पांडे	801
KR	TANDA 38	EA	-	TW(32.00)	5.00	4.00	12.42	सावितपुर	802
KR	TANDA 40	ED,EAG	-	TW(6.00),TWE(13.57)	5.00	3.00	4.00	चौतपुरी पट्टी	803
KR	TANDA 40	ED	-	TW(3.31)	2.00	1.00	3.00	सरैया	804
KR	TANDA 40	ED,EAG	-	TW(25.00),TWE(42.56)	4.00	3.00	8.00	रुनावे	805
KR	TANDA 39	ED	-	TW(5.74)	2.00	1.00	3.00	चक इम्यावन	806
KR	TANDA 40	EAG	-	TW(7.00),TWE(16.21)	4.00	2.00	6.00	मुजफ्फर नगर	807
KR	TANDA 41	EAG	-	TWE(50.58)	6.00	2.00	5.00	भरौली	808
KR	TANDA 41	-	-	-	0.00	0.00	17.00	भवानीपुर	809
KR	TANDA 42	ED	-	-	0.00	0.00	0.81	तुलसीपुर	810
KR	TANDA 42	-	-	TW(25.07)	7.00	5.00	3.00	त्रिलोकपुर	811

1	2	3	4	5	6	7	8	9	10
812	Bachuwapar	80.13	177 (35)	P(1)	RP(1),CHW(1)	W,HP	-(5-10)	-(5-10)	BS
813	Tarauna Baswa	47.15	1088 (166)	-(-5)	-(-5)	W,HP	-(-5)	-(-5)	-(-5)
814	Durgipur	105.63	81 (10)	-(-5)	-(-5)	W,HP	-(-5)	-(-5)	-(-5)
815	Beni Chak	38.45	42 (6)	-(5-10)	-(-5)	W,HP	-(5-10)	-(-5)	-(5-10)
816	Benipur	7.69	150 (19)	-(5-10)	-(-5)	W,HP	-(5-10)	-(-5)	-(5-10)
817	Bhadya	71.63	1409 (225)	P(1)	RP(1),CHW(1)	W,HP	PO	-(-5)	-(5-10)
818	Majha Katya Janesari	6.48	----------	U N - I N H A B I T E D	----------	गैर आबाद		----------	
819	Umrauna	16.19	357 (40)	-(-5)	-(-5)	W,HP	-(-5)	-(-5)	-(5-10)
820	Kushahi	44.11	32 (8)	-(-5)	-(-5)	W,HP	-(-5)	-(-5)	-(5-10)
821	Bishunpur	6.88	216 (37)	-(-5)	-(-5)	W,HP	-(-5)	-(-5)	-(-5)
822	Katya Janesari	19.02	404 (67)	-(-5)	-(-5)	W,HP	-(-5)	-(-5)	-(-5)
823	Santi	121.41	759 (110)	P(1)	-(-5)	W,HP	-(-5)	-(-5)	-(-5)
824	Narwar Patti	151.80	716 (99)	-(-5)	-(-5)	W,HP	-(-5)	-(-5)	-(-5)
825	Rajepur Shaheryarpur	141.59	2301 (383)	P(1),M(1),PUC(1)	H(1),MWC(1),RP(1) CHW(1)	W,HP	PO	MON,FRI	BS
826	Lalmanpur	377.99	1664 (211)	P(1)	MWC(1),CHW(1)	W,HP	PO	-(-5)	-(-5)
827	Kohda Pandey	62.73	185 (21)	-(5-10)	-(5-10)	W,HP	-(5-10)	-(-5)	-(-5)
828	Goshainpur	5.67	----------	U N - I N H A B I T E D	----------	गैर आबाद		----------	
829	Ahmadpur	11.33	----------	U N - I N H A B I T E D	----------	गैर आबाद		----------	

11	12	13	14	15	16	17	18	2	1
PR	TANDA 40	ED	-	TW(45.13)	15.00	3.00	17.00	बहुआपार	812
KR	TANDA 40	ED,EAG	-	TWE(17.00)	7.00	10.00	13.75	तरौना बौसगाँय	813
KR	TANDA 40	EAG	-	TW(18.00),TWE(55.65)	9.00	3.00	20.00	दुर्गापुर	814
KR	TANDA 39	ED	-	TWE(24.00)	4.00	2.00	8.45	बैनी चक	815
KR	TANDA 39	ED	-	TWE(3.69)	2.00	0.00	2.00	बेनीपुर	816
KR	TANDA 39	EAG	-	TW(10.00),TWE(41.63)	4.00	7.00	9.00	भदया	817
KR	TANDA 39	-	-	TWE(0.48)	2.00	2.00	2.00	मांझा कटया जनेसरी	818
KR	TANDA 39	-	-	TWE(10.19)	3.00	1.00	2.00	उमरौना	819
FP	TANDA 40	EAG	-	TWE(30.11)	3.00	2.00	9.00	कुसही	820
KR	TANDA 42	-	-	TW(4.88)	2.00	0.00	0.00	विशुनपुर	821
KR	TANDA 41	EAG	-	TWE(9.02)	4.00	3.00	3.00	कटया जनेसरी	822
KR	TANDA 40	EAG	-	TW(20.00),TWE(60.41)	10.00	6.00	25.00	शान्ती	823
KR	TANDA 41	EAG	-	TW(100.00),TWE(21.00)	12.00	7.00	11.80	नरवर पट्टी	824
PR	TANDA 43	EAG	-	TW(30.00),TWE(39.59)	36.00	17.00	19.00	राजेपुर सहरयारपुर	825
KR	TANDA 42	ED,EAG	-	TW(40.00),TWE(278.99)	18.00	10.00	31.00	लालमनपुर	826
PR	TANDA 43	ED,EAG	-	TW(52.62)	0.00	2.02	8.09	कोहड़ा पांड़े	827
KR	TANDA 43	-	-	TWE(5.67)	0.00	0.00	0.00	गोसाईंपुर	828
KR	TANDA 42	-	-	TWE(7.33)	1.00	1.00	2.00	अहमदपुर	829

1	2	3	4	5	6	7	8	9	10
830	Rampatti	10.52	22 (4)	-(5-10)	-(-5)	W,HP	-(-5)	-(-5)	-(-5)
831	Mujahidpur	53.83	548 (83)	-(-5)	-(-5)	W,HP	-(-5)	-(-5)	-(-5)
832	Asatpur	21.04	161 (19)	O(1)	-(-5)	W,HP	-(-5)	-(-5)	-(-5)
833	Sershampur	55.04	290 (35)	P(1)	-(-5)	W,HP	-(-5)	-(-5)	-(-5)
834	Tihaitpur	206.40	1545 (196)	M(1)	-(-5)	W,HP	-(-5)	-(-5)	-(-5)
835	Sasna	29.54	207 (21)	-(-5)	-(-5)	W,HP	-(-5)	-(-5)	-(-5)
836	janesri Buzurg	154.19	549 (77)	P(1)	-(-5)	W,HP	-(-5)	-(-5)	-(-5)
837	Dharoopur	109.41	1367 (185)	P(1)	-(-5)	W,HP	-(-5)	-(-5)	-(-5)
838	Balrampur	169.57	4996 (751)	P(1),M(1),O(1)	RP(1),CHW(1)	W,HP	PTO	MON,FRI	BS
839	Jamunipur	60.30	443 (69)	P(1)	-(-5)	W,HP	-(-5)	-(-5)	-(-5)
840	Maloopur	51.40	7 (1)	-(-5)	-(-5)	W,HP	-(-5)	-(-5)	-(-5)
841	Patkhauli	0.48	----------	U N - I N H A B I T E D	----------	गैर आबाद	----------		
842	Sirsya Tihayatpur	50.99	675 (103)	P(1)	-(-5)	W,HP	PO	-(-5)	-(-5)
843	Ghughurpatti	13.36	173 (19)	-(-5)	-(-5)	W,HP	-(-5)	-(-5)	-(-5)
844	Bizli Khas	11.33	120 (17)	-(-5)	-(-5)	W,HP	-(-5)	-(-5)	-(-5)
845	Sirsa siswa	111.29	786 (98)	-(-5)	-(-5)	W,HP	-(-5)	-(-5)	-(-5)
846	Bizli Tihaitpur	21.04	205 (35)	P(1)	-(-5)	W,HP	-(-5)	-(-5)	-(-5)
847	Bizli Padauli	25.90	330 (44)	-(-5)	MWC(1)	W,HP	-(-5)	-(-5)	-(-5)

11	12	13	14	15	16	17	18	2	1
KR	TANDA 47	EAG	-	TWE(4.52)	1.00	1.00	4.00	रामपट्टी	830
KR	TANDA 40	ED,EAG	-	TW(10.00),TWE(30.83)	3.00	4.00	6.00	मुजाहिद	831
KR	TANDA 42	ED,EAG	-	TWE(13.04)	3.00	1.00	4.00	असतपुर	832
KR	TANDA 41	ED,EAG	5.00	TW(8.00),TWE(30.04)	4.00	5.00	3.00	सेरसामपुर	833
KR	TANDA 43	ED,EAG	-	TW(32.00),TWE(110.00)	12.00	25.00	27.40	तिहाइतपुर	834
KR	TANDA 43	EAG	-	TWE(17.54)	3.00	2.00	7.00	ससना	835
KR	TANDA 44	ED,EAG	4.00	TW(42.00),TWE(88.19)	7.00	0.00	13.00	जनेसदी बुजुर्ग	836
KR	TANDA 45	ED,EAG	5.00	TWE(61.41)	17.00	7.00	19.00	घारुपुर	837
PR	TANDA 44	ED,EAG	8.00	TW(29.00),TWE(63.57)	36.00	4.00	29.00	बलरामपुर	838
KR	TANDA 43	EAG	2.00	TW(10.00),TWE(28.00)	9.00	3.00	8.30	जमुनीपुर	839
KR	TANDA 40	-	-	TWE(22.40)	9.00	13.00	7.00	मल्लपुर	840
PR	TANDA 35	ED,EAG	-	-	0.00	0.00	0.48	पटखौली	841
PR	TANDA 35	EAG	1.00	TW(13.00),TWE(20.99)	5.00	2.00	9.00	सिरसिया तिहाइतपुर	842
KR	TANDA 35	EAG	-	TWE(5.36)	2.00	1.00	5.00	घुघुरपत्ती	843
KR	TANDA 34	EAG	-	TWE(5.33)	2.00	1.00	3.00	बिजली खास	844
KR	TANDA 34	EAG	2.00	TW(17.00),TWE(51.29)	8.00	7.00	26.00	सिरसा सिंसवा	845
KR	TANDA 34	EAG		TWE(11.04)	2.00	1.00	5.00	बिजली तिहाइतपुर	846
KR	TANDA 44	EAG	2.00	TWE(9.00)	2.00	2.00	10.90	बिजली पड़ौली	847

1	2	3	4	5	6	7	8	9	10
848	Kathwat Kol	43.30	344 (47)	-(-5)	-(-5)	W,HP	-(-5)	-(-5)	-(-5)
849	Majgawa	36.83	285 (39)	P(1)	-(-5)	W,HP	-(-5)	-(-5)	-(-5)
850	Gobdaur	29.54	306 (38)	-(-5)	-(-5)	W,HP	-(-5)	-(-5)	-(-5)
851	Bankata Buzurg	127.89	2310 (311)	P(1)	-(-5)	W,HP	PO	-(-5)	-(-5)
	Total :	19191.25	133193 19659	P(90),M(13) H(4),PUC(3) O(5)	H(5),MCW(14) CWC(4),PHC(3) D(1),RP(14) CHW(28)				

11	12	13	14	15	16	17	18	2	1
KR	TANDA 35	EAG	2.00	TWE(9.30)	20.00	4.00	8.00	कठवत कोल	848
KR	TANDA 34	EAG	3.00	TWE(24.83)	2.00	1.00	6.00	मजगवाँ	849
KR	TANDA 35	EAG	-	TWE(13.54)	5.00	3.00	8.00	गोवडौर	850
KR	TANDA 36	EAG	5.00	TW(27.00),TWE(73.89)	4.00	6.00	12.00	वनकटा बुजुर्ग	851
योग :			118.25	GC(786.94),W(6.00) TW(2099.09),TWE(8004.35) R(37.00)	2077.67	886.35	5175.57		

VIKAS KHAND JALALPUR & BHIYAON

(TAHSIL JALALPUR)

DISTRICT FAIZABAD

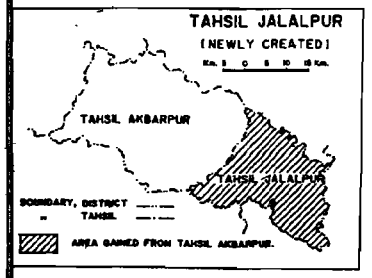

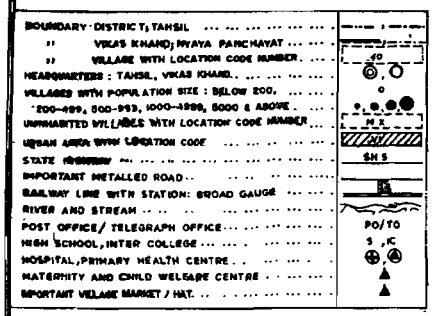

Vikas Khand boundary excludes statutory town (S).

Code No.	Amenities
40	▲
289	▲
290	PO
301	▲, PO, S
304	▲

BASED UPON SURVEY OF INDIA MAP WITH THE PERMISSION OF THE SURVEYOR GENERAL OF INDIA.

© GOVERNMENT OF INDIA COPYRIGHT 1997

District Name : Faizabad

ग्राम में उपलब्ध जन सविधायें - (यदि ग्राम में सविधा उपलब्ध नहीं है तो डैश (-) लगाने के बाद ग्राम से जितनी दूरी पर सुविधायें उपलब्ध हैं वह दूरी मोटे तौर पर इस प्रकार कोष्ठकों -5 कि.मी., 5-10 कि.मी. एवं 10+ कि.मी. की सामान्य श्रेणियों में दी गयी है।
Amenities Available - (If not available within the village, a dash (-) has been shown in the column and next to it, in brackets, the distance in broad ranges viz. -5 Kms., 5-10 Kms. and 10+ Kms. of the nearest place where the facility is available has been given.)

लोकेशन कोड नं. Location Code No.	ग्राम का नाम Name of Village	ग्राम का कुल क्षेत्रफल (हेक्टेयर में) Total area of the village (in hectares)	कुल जनसंख्या एवं परिवारों की संख्या Total population and number of households	शैक्षणिक Educational	चिकित्सा सम्बन्धी Medical	पीने का पानी (पीने योग्य) Drinking Water (Potable)	डाक और तार Post and Telegraph	बाजार/हाट का दिन/के दिन, यदि कोई हो Day(s) of market/hat, if any	संचार व्यवस्था (बस स्टाप, रेलवे स्टेशन, जल मार्ग Communications (Bus stop, Railway station, Water way)
1	2	3	4	5	6	7	8	9	10
C.D. Block :- Jalalpur						Tahsil :- Jalalpur			
1	Sisara	184.54	1167 (205)	-(-5)	-(-5)	W,HP	-(-5)	-(-5)	-(-5)
2	Larpur North	26.31	153 (22)	-(-5)	-(-5)	W,HP	-(-5)	-(-5)	-(-5)
3	Baroli	163.50	734 (112)	P(1)	-(5-10)	W,HP	-(-5)	TUE,SAT	-(-5)
4	Rampur Kahra	46.14	137 (17)	-(-5)	-(5-10)	W,HP	-(5-10)	-(5-10)	-(5-10)
5	Gayaspur	288.55	2218 (303)	P(1)	-(-5)	W,HP	PO	-(-5)	-(5-10)
6	Sakra Yusufpur	280.05	1899 (269)	P(1),M(1)	FPC(1)	W,HP	-(-5)	-(-5)	-(-5)
7	Brahimpur	155.40	846 (125)	-(5-10)	-(5-10)	W,HP	-(-5)	-(5-10)	-(5-10)
8	Muainpur	19.02	168 (21)	-(5-10)	-(5-10)	W,HP	-(5-10)	-(5-10)	-(5-10)
9	Goura Mahamadpur	603.81	3506 (525)	P(1)	CWC(1),CHW(1)	W,HP	PO	-(-5)	-(-5)
10	Andalpur	189.40	943 (121)	-(-5)	-(5-10)	W,HP	-(-5)	-(-5)	-(-5)
11	Golpur	130.31	1655 (245)	P(1)	-(5-10)	W,HP	-(-5)	-(-5)	-(-5)
12	Songaon North	54.23	351 (52)	-(-5)	-(-5)	W,HP	-(-5)	-(-5)	-(-5)

भूमि प्रयोग Land Use
(अर्थात् भूमि के पृथक - पृथक वर्गों के अन्तर्गत क्षेत्रफल - हेक्टेयर में दशमलव के दो निकटतम अंकों में परिवर्तित)
(i.e. area under different type of land use in hectares rounded upto two decimal places)

ग्राम तक पहुँचने का मार्ग	निकटतम कस्बा और उसकी दूरी (कि.मी. में)	बिजली की आपूर्ति	वन	स्रोत द्वारा सिंचित	असिंचित	कृषि योग्य बंजर भूमि (गोचर तथा उपवन सहित)	कृषि के लिये अनुपलब्ध क्षेत्र	ग्राम का नाम	लोकेशन कोड नं.
Approach to village	Nearest Town and distance (in Kms.)	Power supply	Forest	Irrigated (by source)	Unirrigated	Culturable waste (including gaucher and groves)	Area not available for cultivation	Name of Village	Location code No.
11	12	13	14	15	16	17	18	2	1
विकास खण्ड :-	जलालपुर						तहसील :-	जलालपुर	
PR	KICHOUCHA 5	-	-	GC(45.00),TW(95.00)	0.00	1.50	43.04	सिसारा	1
PR	KICHAUCHHA 5	ED,EAG	-	GC(8.00),TW(10.00)	0.00	0.00	8.31	लारपुर उत्तर	2
PR,KR	KICHOCHA 5	ED,EAG	-	GC(16.00),TW(75.00) TWE(15.00)	0.00	0.00	57.50	बरौली	3
PR,KR	JALALPUR 5	-	-	GC(12.14),TW(8.09)	17.82	0.00	8.09	रामपुर कहरा	4
KR	JALALPUR 8	ED,EAG	-	GC(75.00),TW(125.00)	0.00	0.00	88.55	गयासपुर	5
KR	JALALPUR 6	ED,EAG	-	GC(20.00),TW(85.00) TWE(55.00)	31.50	5.00	83.55	सकरा यूसुफपुर	6
PR,KR	JALALPUR 9	EAG	0.50	GC(25.00),TW(95.00)	16.57	1.00	17.33	ब्राहिमपुर	7
KR	JALALPUR 10	-	-	GC(6.07),TW(4.05)	6.88	2.02	0.00	मुअइनपुर	8
KR	JALALPUR 10	EAG	30.00	GC(100.00),TW(250.00) TWE(105.00)	0.00	11.00	99.81	गौरा महमदपुर	9
KR	KICHOCHA 6	-	-	GC(41.00),TW(95.00)	0.00	3.00	50.40	ऐन्दलपुर	10
PR,KR	KICHOUCHHA 9	ED,EAG	-	GC(35.00),TW(30.00) TWE(25.00)	0.00	5.00	35.31	गोलपुर	11
PR,KR	KICHAUCHHA 9	-	-	GC(15.00),TW(20.00)	7.50	2.80	8.93	सोनगाँव उत्तर	12

1	2	3	4	5	6	7	8	9	10
14	[illegible]	259.01	1009 (328)	P(1),M(1)	-(-5)	W,HP	PO	(-5)	BS
15	Karampur Kolhua	10.52	----------	U N - I N H A B I T E D	----------	गैर आबाद			
15	Bhitoro North	67.18	1104 (171)	P(1)	-(-5)	W,HP	-(-5)	-(-5)	BS
16	Karmahi	96.89	591 (81)	(-5)	-(-5)	W,HP	(-5)	(-5)	(-5)
17	Husainpur Bibipur	77.30	329 (54)	-(-5)	-(-5)	W,HP	-(-5)	-(-5)	-(-5)
18	Rukunpur Kasimpur	25.01	3081 (438)	P(1),PUC(1)	PHS(1),CHW(1)	W,HP	PO	MON,FRI	BSRS
19	Fatehpur Mohibpur	61.51	1937 (303)	P(1),M(1)	-(-5)	W,HP	PO	-(-5)	-(-5)
20	Shripur	14.57	87 (13)	-(-5)	-(-5)	W,HP	-(-5)	-(-5)	-(-5)
21	Rawal	94.70	784 (115)	-(-5)	-(-5)	W,HP	-(-5)	-(-5)	BS
22	Bangaon	69.61	175 (32)	-(-5)	-(-5)	W,HP	-(-5)	-(-5)	BS
23	Rampur Khurd	21.45	240 (43)	-(-5)	-(-5)	T,W,TK HP,E,C,L,S,N	-(-5)	WED,FORTNIGHT	-(>10)
24	Sohgopur	181.31	1454 (223)	P(1),M(1),H(1)	-(-5)	W,HP	-(-5)	-(-5)	BS
25	Biswambherpur	187.38	905 (136)	-(-5)	-(10+)	W,HP	PO	-(10+)	BS
26	Labhapar	292.42	1699 (225)	P(1),M(1)	-(5-10)	W,HP	-(-5)	-(5-10)	BS
27	Arai	613.12	2845 (406)	P(1)	-(5-10)	W,HP	PO	-(5-10)	-(5-10)
28	Dooh Bhiyan	354.52	2007 (348)	P(1)	-(5-10)	W,HP	PO,PTO	(5-10)	-(5-10)
29	Haidrabad	375.97	2160 (328)	P(1)	-(5-10)	W,HP	-(-5)	-(5-10)	-(5-10)
30	Mathurapur	59.90	492 (63)	-(-5)	-(5-10)	W,HP	-(-5)	-(-5)	-(-5)

11	12	13	14	15	16	17	18	2	1
PR	KICHOCHA 2	ED,EAG	-	GC(20.50),TW(145.00) TWE(30.00)	14.00	6.40	43.11	जीवत	13
PR,KR	KICHOCHA 4	-	-	TW(5.90)	0.00	0.50	4.12	करमपुर कोल्हुआ	14
KR	KICHOCHA 4	ED,EAG	0.18	TW(5.00),TWE(51.00)	0.00	5.00	6.00	भिटौरा उत्तर	15
KR	JALALPUR 11	-	-	TW(40.00)	10.04	5.16	41.69	करमैनी	16
KR	JALALPUR 11	-	-	TW(45.00)	7.00	3.30	22.00	हुसैनपुर बीबीपुर	17
PR,KR	JALALPUR 8	ED,EAG,EA	-	GC(3.00),TW(4.00) TWE(6.00)	0.00	5.01	7.00	रुकुनपुर कासिमपुर	18
KR	JALALPUR 9	ED,EAG	-	GC(10.00),TW(25.00) TWE(12.00)	0.00	2.00	12.51	फतेहपुर मोहिबपुर	19
KR	JALALPUR 11	-	-	TW(10.14)	0.00	0.50	3.93	श्रीपुर	20
PR,KR	JALALPUR 10	-	-	TW(55.00)	8.90	0.80	30.00	रेवई	21
PR	JALALPUR 11	-	0.20	TW(35.00)	2.15	1.50	30.76	बनगाँव	22
NC	JALALPUR 10	-	-	TWE(10.00)	0.00	4.00	1.00	रामपुर खुर्द	23
PR	JALALPUR 11	ED,EAG,EO	-	GC(23.00),TW(75.00) TWE(34.00)	21.00	4.00	24.31	सोहगपुर	24
PR	JALALPUR 6	-	-	GC(12.00),TW(15.00)	150.00	2.55	7.83	विसम्भरपुर	25
PR	JALALPUR 10	-	-	GC(143.00),TW(84.00)	1.85	0.92	62.65	लाभापार	26
PR	JALALPUR 5	ED	-	GC(312.00),TW(74.00)	150.41	2.55	74.16	अरई	27
PR,KR	JALALPUR 7	-	-	GC(184.00),TW(16.00)	0.31	0.98	153.23	डीह भियांव	28
PR,KR	JALALPUR 6			GC(114.00),TW(125.00) TWE(94.00)	0.07	0.03	41.27	हैदराबाद	29
PR,KR	JALALPUR 2	-	-	GC(17.00),TW(16.04)	20.88	0.98	5.00	मथुरापुर	30

1	2	3	4	5	6	7	8	9	10
33	Chitai Pati	341.57	1795 (256)	P(1)	-(5-10)	W,HP	-(-5)	-(-5)	-(-5)
34	Sipah	131.53	864 (126)	-(-5)	-(5-10)	W,HP	-(-5)	-(5-10)	-(5-10)
35	Rampur Kala	161.00	909 (133)	(-5)	(10+)	W,HP	(-5)	(10+)	(5-10)
36	Dudhai	145.52	982 (136)	P(1)	-(10+)	W,HP	-(-5)	-(-5)	-(-5)
37	Surajpur Khas	47.35	360 (36)	-(-5)	-(10+)	W,HP	PO	-(-5)	-(-5)
38	Chilwania	110.89	830 (107)	P(1)	-(5-10)	W,TW,HP	-(-5)	-(-5)	-(5-10)
39	Usmanpur Dehat	138.00	552 (83)	-(-5)	-(-5)	W,TW,HP	-(-5)	-(-5)	(-5)
40	Dondawa	89.99	17 (4)	-(-5)	-(-5)	W,HP,R	-(-5)	-(-5)	-(-5)
41	Jalalpur Dehat	193.85	2745 (457)	P(1),M(1)	PHC(1),CHW(1)	W,TW,HP R	-(-5)	-(-5)	-(-5)
42	Nugpur	255.37	9644 (1293)	P(1),M(1)	-(-5)	W,TW,HP R	PO	MON,FRI	-(-5)
43	Nasopur	152.98	525 (82)	P(1)	-(-5)	W,TW,HP	-(-5)	-(-5)	-(5-10)
44	Astabad	253.75	1286 (159)	P(1)	-(5-10)	W,HP	-(5-10)	-(5-10)	-(5-10)
45	Gosspur Kakrahiya	62.73	1205 (162)	P(1),H(1)	-(5-10)	W,HP	-(5-10)	-(5-10)	-(5-10)
46	Karaudi	87.82	529 (65)	-(5-10)	-(5-10)	W,HP	-(5-10)	-(5-10)	BS
47	Panthipur	59.90	565 (87)	-(5-10)	-(5-10)	W,HP	-(5-10)	-(5-10)	BS
48	Mohiuddinpur	34.40	233 (37)	-(5-10)	-(5-10)	W,HP	-(5-10)	-(5-10)	-(5-10)
49	Barsayet	52.21	344 (53)	-(5-10)	-(5-10)	W,HP	-(5-10)	-(5-10)	-(5-10)
50	Phakharpur	119.79	1104 (164)	P(1),M(1)	-(5-10)	W,HP	-(5-10)	-(5-10)	-(5-10)

11	1	13	14	15	16	17	18	2	1
KR	JALALPUR 4	-	-	GC(97.00),TW(85.00)	96.24	22.74	40.59	चितई पट्टी	31
KR	JALALPUR 6	-	-	GC(19.00),TW(34.00)	20.11	1.41	57.01	सिपाह	32
PR	JALALPUR 5	-	-	TW(130.11)	1.22	3.00	27.55	रामपुर कलां	33
KR	JALALPUR 4	ED	-	TW(28.00),TWE(99.00)	0.43	0.74	17.35	दुधई	34
KR	JALALPUR 4	ED	-	TW(15.00)	25.22	0.85	6.28	सूरजपुर खास	35
KR	JALALPUR 6	-	-	TW(65.45)	25.34	9.07	11.03	चिलवनिया	36
PR	JALALPUR 1	EAG	-	TW(89.00)	34.00	0.00	15.00	उसमापुर देहात	37
PR,KR	JALALPUR 3	-	-	TW(40.35)	11.36	0.14	38.14	डंडवा	38
PR,KR	JALALPUR 1	ED,EAG,EO EA	-	TW(64.00)	64.00	11.00	54.85	जलालपुर देहात	39
PR,KR	JALALPUR 3	ED,EAG,EO EA	-	TW(104.18)	104.61	13.26	33.32	नगपुर	40
PR,KR	JALALPUR 8	EAG	-	TW(105.89)	23.54	3.49	20.06	नसौपुर	41
PR,KR	JALALPUR 5	-	-	TW(189.00)	34.00	0.00	30.65	अस्ताबाद	42
KR	JALALPUR 5	EAG,EO	-	TW(34.00)	17.00	4.00	7.73	गौसपुर ककारहिया	43
PR	JALALPUR 5	-	-	TW(80.00)	2.00	3.00	2.82	करौंदी	44
PR	JALALPUR 5	EAG,EO	-	TW(49.00)	2.00	1.00	7.90	पंथीपुर	45
PR	JALALPUR 5	-	-	TW(24.00)	3.00	4.00	3.40	मोहीउद्दीनपुर	46
KR	JALALPUR 5	ED,EAG	-	TW(44.00)	4.00	1.00	3.21	बरसायत	47
KR	JALALPUR 5	-	-	TW(91.00)	0.00	14.00	14.79	फखरपुर	48

		3	4	5	6	7	8	9	10
[illegible]	[illegible]	85.80	796 (43)	-(5-10)	-(5-10)	W,HP	-(5-10)	-(5-10)	-(5-10)
50	Ufrauli		313.64	1991 (268)	P(1)	-(5-10)	W,HP	-(5-10)	-(5-10)	-(5-10)
51	Shekhpur		104.41	749 (88)	P(1),H(1)	-(5-10)	W,HP	-(5-10)	-(5-10)	-(5-10)
52	Ashraifpur Majgawa		296.24	1585 (210)	P(1)	-(-5)	W,HP	PO	-(-5)	BS
53	Kaitha		125.05	798 (101)	P(1),H(1)	-(5-10)	W,HP	-(5-10)	-(5-10)	-(5-10)
54	Mangoradila		648.73	4679 (685)	P(1)	CHW(1)	W,HP	-(-5)	-(-5)	-(-5)
55	Daudpur		186.57	1995 (278)	-(-5)	FPC(1)	W,HP	PO	-(5-10)	-(5-10)
56	Summanpur		181.71	3102 (478)	P(1),M(1)	-(-5)	HP	-(-5)	THU,SUN	-(5-10)
57	Machli Gaon		489.69	2569 (401)	P(1)	CWC(1),CHW(1)	HP	PO	-(-5)	BS
58	Alampur Gugunpur		67.99	641 (95)	-(-5)	-(-5)	HP	PO	-(-5)	-(-5)
59	Sardilpur		89.44	797 (102)	P(1),M(1)	-(-5)	HP	-(-5)	-(-5)	-(-5)
60	Mohmmadpur Dadwa		61.11	612 (102)	-(-5)	-(-5)	HP	-(-5)	-(-5)	-(-5)
61	Meuria		124.24	474 (62)	P(1),M(1)	-(-5)	HP	-(-5)	-(-5)	-(-5)
62	Hajpura		118.17	738 (111)	P(1),M(2)	CWC(1),CHW(1)	HP	PO	THU	BS
63	Tajupur		325.78	1550 (228)	P(1),M(1)	-(-5)	HP	-(-5)	-(-5)	-(-5)
64	Kalyanpur		169.57	914 (130)	P(1),M(1)	-(-5)	HP	-(-5)	-(-5)	-(5-10)
65	Balua Bahadurpur		191.42	1739 (257)	P(1)	CWC(1),CHW(1)	HP	-(-5)	-(-5)	BS
66	Saipur Samaspur		57.87	522 (72)	P(1),M(1)	CWC(1),CHW(1)	HP	-(-5)	-(-5)	-(-5)

11	12	13	14	15	16	17	18	2	1
PR,KR	JALALPUR 5	-	-	TW(55.00)	5.00	11.00	11.80	हुसैनपुर	49
KR	JALALPUR 5	ED,EAG	-	TW(222.00)	52.00	34.00	5.64	उफरौली	50
KR	JALALPUR 5	ED,EAG	-	TW(74.00)	20.00	4.00	6.41	शेखपुर	51
PR	JALALPUR 3	ED,EAG	-	TW(224.00)	32.00	18.00	22.24	अशरफपुर मंझगवां	52
PR	JALALPUR 5	-	-	TW(89.00)	22.00	6.00	8.05	कैथा	53
PR	JALALPUR 3	ED,EAG	-	TW(311.00)	100.00	16.00	221.73	मगुराडिला	54
KR	JALALPUR 12	ED,EAG	-	TW(97.02)	12.99	74.70	1.86	दाऊदपुर	55
KR	JALALPUR 12	ED,EAG,EO	-	TW(61.94)	33.76	4.39	81.62	सम्मनपुर	56
KR	JALALPUR 11	ED,EAG	-	TW(331.01)	10.23	64.32	84.13	मछली गाँव	57
KR	JALALPUR 10	ED,EAG	4.18	TW(25.80)	24.55	2.02	11.44	आलमपुर गुगुनपुर	58
KR	JALALPUR 8	ED,EAG	22.62	TW(31.68)	20.12	1.12	13.90	सरदिलपुर	59
KR	JALALPUR 9	ED	12.62	TW(27.88)	12.62	1.68	6.31	मोहम्मदपुर ड़डवा	60
PR,KR	JALALPUR 9	-	11.00	TW(83.27)	4.04	2.13	23.80	मेवडिया	61
PR	JALALPUR 11	ED,EAG	3.50	TWE(45.62)	26.30	5.43	37.32	हजपुरा	62
PR,KR	JALALPUR 12	-	5.50	TW(212.50)	25.00	3.83	78.95	ताजपुर	63
PR,KR	JALALPUR 12	-	22.68	TW(61.56)	37.93	25.93	21.47	कल्यानपुर	64
PR,KR	JALALPUR 9	ED,EAG	37.51	TW(53.32)	49.63	12.38	38.58	बलुआ बहादुरपुर	65
PR,KR	JALALPUR 10		4.40	TW(26.12)	15.00	2.00	10.57	गाहेनगर गागरपुर	66

68	Moinuddinpur	49.31	209 (29)	P(1),M(1)	CWC(1),CHW(1)	HP	-(-5)	-(-5)	-(-5)
69	Sharifpur	42.09	485 (29)	P(1),M(1)	-(-5)	HP	PO	-(-5)	-(-5)
69	Rukunuddinpur	88.22	991 (141)	P(1),M(1)	-(-5)	HP	PO	-(-5)	-(-5)
70	Kuchpura	355.33	3154 (467)	P(1),H(1)	CHW(1)	W,HP	-(-5)	-(-5)	-(-5)
71	Kutqhar Musa	318.50	1751 (219)	P(1)	CHW(1)	W,HP	PO	THU,SUN	BS
72	Barepur	273.58	2686 (413)	P(1),M(1)	MWC(1),CWC(1),PHS(1) CHW(1)	W,HP	PO	MON,FRI	-(-5)
73	Naripur Mehnajpur	118.17	931 (139)	P(1)	-(-5)	W,HP	-(-5)	-(-5)	BS
74	Lakhnia	205.18	1608 (230)	P(1)	-(-5)	W,HP	-(-5)	-(-5)	-(-5)
75	Kannupur	494.54	3084 (366)	P(1),M(1)	-(-5)	W,HP	PTO	-(-5)	BS
76	Murwah	86.61	726 (92)	-(-5)	-(-5)	W,HP	-(-5)	-(-5)	BS
77	Malikpur Chhitooni	58.68	668 (93)	-(-5)	-(5-10)	W,HP	-(-5)	-(5-10)	-(-5)
78	Shahpur Firojpur	89.03	1025 (151)	P(1),M(1)	-(-5)	W,HP	-(-5)	-(-5)	BS
79	Ashrafpur Bhua	372.32	3074 (392)	P(1)	-(-5)	W,HP	-(-5)	-(-5)	BS
80	Meerapur	105.52	572 (80)	P(1)	-(-5)	W,HP	-(-5)	-(-5)	-(-5)
81	Wazidpur	210.44	2148 (417)	P(1)	-(-5)	W,HP	-(-5)	-(-5)	BS
82	Hajipur	84.99	606 (85)	-(-5)	-(-5)	W,HP	PO	-(-5)	BS
83	Kalepur Mahuwal	402.68	1960 (361)	P(1),O(1)	MWC(1),CWC(1),CHW(1)	W,HP	PO	-(-5)	-(-5)
84	Rasoolpur Bakarganj	334.28	1373 (192)	H(1),PUC(1),O(1)	-(-5)	W,HP	-(5-10)	THU,SUN	-(-5)

11	12	13	14	15	16	17	18	2	1
PR, KR	JALALPUR 10	-	5.00	TW(21.32)	7.65	1.00	14.40	मोइनुद्दिनपुर	67
PR, KR	JALALPUR 11	ED	-	TW(30.63)	6.30	0.75	4.91	शरीफपुर	68
PR, KR	JALALPUR 10	ED	-	TW(56.21)	13.96	1.65	16.40	रुकुनुद्दिनपुर	69
PR, KR	JALALPUR 12	EAG	-	TW(140.00), TWE(150.00)	47.00	7.00	11.33	कचपुरा	70
PR	JALALPUR 8	ED, EAG	1.34	TW(110.00), TWE(90.00)	20.00	16.47	80.69	कटघर मूसा	71
PR, KR	JALALPUR 8	ED, EAG	-	TW(90.00), TWE(85.00)	25.00	4.00	69.58	बडेपुर	72
PR, KR	JALALPUR 9	ED, EAG	-	TW(30.00), TWE(40.00)	20.00	5.00	23.17	नारीपुर मेहनाजपुर	73
PR, KR	JALALPUR 10	EAG	-	TW(100.00), TWE(50.00)	20.00	6.00	29.18	लखनिया	74
PR, KR	JALALPUR 5	ED, EAG	23.00	TW(160.00), TWE(180.00)	77.00	3.00	51.54	कन्नूपुर	75
PR, KR	JALALPUR 7	ED, EAG	-	TW(35.00), TWE(25.00)	0.00	1.00	25.61	मुरवहा	76
PR, KR	JALALPUR 5	-	-	TW(40.00)	8.00	0.00	10.68	मलिकपुर छितौनी	77
PR, KR	JALALPUR 4	ED, EAG	-	TW(40.00), TWE(20.00)	9.00	2.00	18.00	शाहपुर फिरोजपुर	78
PR, KR	JALALPUR 3	ED, EA	-	TW(140.00), TWE(160.00)	40.00	3.00	29.32	अशरफपुर भुआ	79
KR	JALALPUR 4	ED	0.25	TW(60.00)	11.00	1.75	32.52	मीरापुर	80
PR	JALALPUR 1	ED, EAG, EO EA	-	TW(85.00), TWE(75.00)	35.00	2.00	13.44	बाजिदपुर	81
PR	JALALPUR 2	ED, EAG	-	TW(20.00), TWE(45.00)	0.00	1.50	18.49	हाजीपुर	82
PR, KR	JALALPUR 10	EAG	-	TW(188.85)	94.40	6.25	113.18	कलेपुर महुवल	83
KR , FP	JALALPUR 13	EAG	-	TW(172.38)	123.65	0.00	38.25	रसूलपुर बाकरगंज	84

		3	4	5	6	7	8	9	10
[illegible]	[illegible]	275.20	1993 (356)	P(1),M(1)	MWC(1),CWC(1),CHW(1)	W,HP	PO	TUE,SAT	-(-5)
[illegible]	Kahlampur	50.59	156 (49)	P(1)	MWC(1),CWC(1),CHW(1)	W,HP	[illegible]	WED,SUN	-(5-10)
87	Patti Mujyan	170.38	1006 (147)	P(1),M(1)	-(5-10)	HP	-(-5)	MON,FRI	BS
88	Setha Kala	282.89	1929 (250)	P(1)	-(-5)	HP	PTO	-(5-10)	-(5-10)
89	Jalalpur	114.93	365 (69)	P(1)	CHW(1)	HP	PO	-(5-10)	-(5-10)
90	Chitoona Kala	112.91	756 (134)	P(1),M(1),O(1)	-(-5)	W,HP	-(-5)	-(-5)	-(-5)
91	Bhiswa Chitoona	157.43	958 (135)	P(1),AC(1),O(1)	-(-5)	W,TW,HP	-(-5)	-(5-10)	-(5-10)
92	JagtupurBiltai	283.69	731 (117)	P(1)	-(-5)	W,HP	-(-5)	-(-5)	-(5-10)
93	Salahuddinpur	139.62	469 (61)	-(-5)	-(5-10)	HP	-(-5)	-(-5)	-(-5)
94	Samaisa Pokhta	91.96	469 (61)	P(1)	-(5-10)	TW	-(-5)	-(-5)	BS
95	Kothibhar	128.29	786 (108)	O(1)	-(-5)	TW,HP	-(-5)	-(-5)	BS
96	Tikri	76.49	1127 (174)	O(1)	-(-5)	W,HP	-(-5)	-(-5)	BS
97	Auadhna Ismailpur	165.93	1428 (220)	P(1),O(1)	RP(1),CHW(1)	W,HP	-(-5)	-(-5)	-(-5)
98	Khjori Karaudi	213.28	1791 (287)	P(1),M(1)	MWC(1),CWC(1),CHW(1)	W,HP	PO	TUE,SAT	BS
99	Sultanpur Guitha	122.22	667 (86)	-(-5)	-(-5)	TW	-(-5)	-(-5)	BS
100	Shrotipur	75.27	657 (99)	P(1)	-(5-10)	TW	-(-5)	-(-5)	BS
101	Dighi	121.41	513 (92)	P(1)	-(-5)	TW	-(-5)	-(-5)	-(-5)
102	Saidpur Umarn	271.96	1910 (264)	P(1)	-(-5)	W,HP	-(-5)	-(-5)	-(-5)

11	12	13	14	15	16	17	18	2	1
PR	JALALPUR 8	ED,EAG	-	TW(259.50)	10.00	1.60	4.10	कादीपुर	85
PR	JALALPUR 8	ED,EAG	-	TW(24.80)	19.00	1.80	5.99	रहीमपुर	86
PR	JALALPUR 6	ED,EAG	-	TW(23.55),TWE(115.33)	18.00	7.00	6.50	पट्टी मुअय्यन	87
PR,KR	JALALPUR 8	ED,EAG	-	TW(76.50),TWE(74.00)	75.50	18.00	38.89	सेठा कलां	88
PR,KR	JALALPUR 8	EAG	-	TW(28.73)	52.61	23.47	10.12	जलालपुर	89
PR,KR	JALALPUR 1	EAG	-	TW(62.75)	31.30	4.45	14.41	चितौना कलां	90
PR,KR	JLALAPUR 3	EAG	-	TW(87.80)	44.00	0.80	24.83	भिसवा चितोना	91
PR,KR	JALALPUR 4	EAG	1.68	TWE(144.13)	72.08	18.85	46.95	जगतपुर विलटई	92
PR,KR	JALALPUR 7	EAG	-	TWE(97.50)	12.75	6.18	23.19	सलाउद्दीनपुर	93
PR	JALALPUR 19	ED,EAG	-	TWE(78.16)	0.00	1.85	11.95	समैइसा पोख्ता	94
PR	JALALPUR 15	ED,EAG	-	TWE(86.07)	10.07	0.55	31.60	कोठी भार	95
PR	JALALPUR 15	ED,EAG	-	TW(65.95)	5.12	3.38	2.04	टिकरी	96
PR,KR	JALALPUR 15	ED,EAG	-	TWE(95.50)	35.25	23.90	11.28	अवधना इस्माइलपुर	97
PR	JALALPUR 15	ED,EAG,EO	-	TW(120.50)	59.00	4.30	29.48	खजुरी करौंदी	98
PR	JALALPUR 17	ED,EAG	-	TW(71.25),TWE(21.43)	3.18	2.18	24.18	सुल्तानपुर गुइथा	99
PR	JALALPUR 18	ED,EAG	-	TW(22.82),TWE(25.15)	0.00	2.12	25.18	श्रोतीपुर	100
PR,KR	JALALPUR 18	ED,EAG	-	TW(21.43),TWE(71.25)	0.00	0.07	28.66	डीघी	101
PR,KR	JALALPUR 14	EAG	-	TW(15.00),TWE(199.48)	0.00	5.21	52.27	सैदपुर उमरन	102

1	2	3	4	5	6	7	8	9	10
103	Patshaganeour	193.04	1280 (206)	P(1),M(1)	-(-5)	W,HP	-(-5)	-(-5)	-(-5)
104	Haripalpur	106.03	862 (133)	-(-5)	-(-5)	W,HP	-(-5)	-(-5)	-(-5)
105	Peoraha	60.30	194 (26)	P(1)	-(5-10)	HP	-(5-10)	-(-5)	-(-5)
106	Hussainpur Bithan	303.93	1366 (222)	P(1)	CHW(1)	HP	-(5-10)	-(-5)	-(-5)
107	Shyampur	65.16	440 (63)	P(1)	-(5-10)	HP	-(5-10)	-(-5)	-(-5)
108	Dariyapur	76.89	479 (74)	-(-5)	-(5-10)	HP	-(5-10)	-(-5)	-(-5)
109	Thutta	144.88	817 (135)	-(-5)	-(-5)	HP	-(-5)	-(-5)	-(-5)
110	Ittori	102.39	396 (65)	P(1)	-(-5)	HP	PO	-(-5)	-(-5)
111	Bibipur	62.73	392 (53)	-(-5)	-(-5)	HP	-(-5)	-(-5)	-(-5)
112	Tendua Diara	78.51	580 (91)	P(1)	-(-5)	HP	-(-5)	-(-5)	-(-5)
113	Nempur	84.18	456 (75)	-(-5)	-(-5)	HP	-(-5)	-(-5)	-(-5)
114	Maheshpur	103.20	524 (71)	-(-5)	CHW(1)	W,HP	-(-5)	-(-5)	-(-5)
115	Salimpur Akbalpur	150.95	1225 (184)	P(1),M(1)	-(-5)	HP	-(-5)	-(-5)	-(-5)
116	Bahapur	57.87	402 (69)	P(1),M(1)	-(-5)	HP	-(-5)	-(5-10)	-(5-10)
117	Bhusooli	234.32	1208 (175)	-(-5)	-(-5)	HP	-(-5)	-(-5)	-(-5)
118	Dhaorua	459.74	2911 (516)	P(1),M(1)	MWC(1),CHW(1)	HP	PO	WED,SUN	BS
119	Rampur Dube	59.97	715 (116)	-(-5)	-(-5)	HP	-(-5)	THU,SAT	-(-5)
120	Guwawa Jamalpur	776.41	1395 (205)	P(1)	-(-5)	HP	-(-5)	-(-5)	-(-5)

11	12	13	14	15	16	17	18	2	1
PR,KR	JALALPUR 14	EAG	-	TW(108.85)	54.38	14.30	15.51	पत्तेलगानेपुर	103
PR	JALALPUR 10	EAG	-	TW(69.70)	10.87	21.78	3.68	हरिपालपुर	104
PR,KR	JALALPUR 20	EAG	-	TW(40.00)	0.00	12.00	8.30	देवरहा	105
PR,KR	JALALPUR 20	EAG	28.00	TW(209.00)	0.00	40.00	26.93	हुसैनपुर बिफहन	106
PR,KR	JALALPUR 18	EAG	-	TW(60.00)	0.00	0.00	5.16	श्यामपुर	107
PR,KR	JALALPUR 19	EAG	-	TW(62.00)	0.00	0.00	14.89	दरियापुर	108
PR,KR	JALALPUR 16	EAG	-	TW(106.00)	0.00	20.00	18.88	थट्टा	109
PR,KR	JALALPUR 15	EAG	-	TW(54.00)	0.00	0.00	48.39	इटौरी	110
PR,KR	JALALPUR 14	EAG	-	TW(30.00)	0.00	0.00	32.73	बीबीपुर	111
PR	JALALPUR 17	EAG	-	TW(63.00)	0.00	4.00	11.51	तेंदुआ दियरा	112
PR,KR	JALALPUR 16	EAG	-	TWE(73.94)	0.00	0.00	10.24	बेगपुर	113
PR	JALALPUR 16	EAG	-	TWE(46.54)	4.71	23.47	28.48	महेशपुर	114
PR	JALALPUR 14	EAG	-	TWE(102.00)	0.00	15.00	33.95	सलहापुर अकबालपुर	115
PR	JALALPUR 14	EAG	-	TWE(46.22)	6.28	0.00	5.37	बाहापुर	116
PR,KR	JALALPUR 14	EAG	-	TWE(160.00)	0.00	20.00	54.32	भुसौली	117
PR	JALALPUR 13	EAG	3.20	TWE(268.60)	8.14	113.00	66.80	धौरुआ	118
PR,KR	JALALPUR 13	EAG	-	TWE(50.00)	0.00	5.00	4.97	रामपुरदूबे	119
PR,KR	JALALPUR 11	EAG	-	TW(100.00),TWE(550.00)	0.00	70.00	56.41	गुवावा जगालपुर	120

	3	4	5	6		8	9	10
	[illegible]	[illegible] (100)	(-5)	(-5)	W,HP	(-5)	(-5)	(-5)
[illegible]	Fakirpur	208.42	1779 (278)	P(1)	-(-5)	W,HP	-(-5)	-(-5)	-(-5)
123	Khanpur Umran	93.89	593 (85)	-(-5)	-(-5)	W,HP	-(-5)	-(-5)	-(-5)
124	Mansoorpur	151.76	1287 (185)	-(-5)	-(-5)	W,HP	-(-5)	-(-5)	-(-5)
125	Bhadoi	299.07	2293 (318)	P(1)	-(-5)	W,HP	PO	-(-5)	-(-5)
126	Sahajeetpur	55.85	361 (55)	-(-5)	-(-5)	W,HP	-(-5)	-(-5)	-(-5)
127	Malipur	314.05	2951 (477)	P(1),M(1),PUC(1)	H(1),MWC(1),SMP(1) CHW(1)	W,HP	PTO	MON,FRI	BSRS
128	Khalishpur Bharoli	324.16	2498 (362)	P(1),M(1)	-(-5)	W,HP	-(-5)	-(-5)	-(-5)
129	Kaboolpur	98.75	1021 (159)	P(1)	-(-5)	W,HP	-(-5)	-(-5)	-(-5)
130	Barooli Alanundpur	218.13	1842 (253)	P(1)	-(-5)	W,HP	-(-5)	-(-5)	-(-5)
131	Sikandarpur	79.32	328 (44)	P(1)	-(-5)	W,HP	-(-5)	-(-5)	-(-5)
132	Bairagal	288.55	1163 (176)	P(2),C(1)	-(-5)	W,HP	-(-5)	-(-5)	-(-5)
133	Rukunpur	138.00	1073 (113)	P(1),M(1)	-(-5)	W,HP	-(-5)	-(-5)	-(-5)
134	Tikmalpur	56.25	181 (21)	-(-5)	-(-5)	W,HP	-(-5)	-(-5)	-(-5)
135	Ajampara	280.46	1906 (226)	-(-5)	-(-5)	W,HP	-(-5)	TUE,SAT	-(5-10)
136	Guapa Kar	100.77	909 (122)	P(1),H(1)	RP(1),CHW(1)	W,HP	-(-5)	-(-5)	-(5-10)
7	Jainapur	372.32	2940 (379)	P(1),M(1),PUC(1) ,C(1)	RP(1),CHW(1)	W,HP	-(-5)	-(-5)	BS
138	Bhusma	166.73	1340 (174)	H(1)	-(-5)	W,HP	-(-5)	-(-5)	-(-5)

11	12	13	14	15	16	17	18	2	1
PR	JALALPUR 13	EAG	-	TWE(85.28)	0.00	6.08	6.17	हाजीपुर	121
PR	JALALPUR 17	EAG	-	TW(126.79),TWE(15.00)	0.00	25.00	41.63	ताहापुर	122
KR	JALALPUR 14	EAG	-	TW(47.65),TWE(10.00)	0.00	0.12	36.12	खानपुर उमरन	123
KR	JALALPUR 13	ED	-	TW(125.39)	0.00	3.54	22.83	मंसूरपुर	124
PR	JALALPUR 11	EAG	-	TW(200.00),TWE(23.33)	6.00	15.94	53.80	भदोई	125
KR	JALALPUR 13	ED	-	TW(35.67)	0.00	8.36	11.82	सहजीतपुर	126
PR	JALALPUR 13	ED	-	TW(294.64)	0.00	12.56	6.85	मालीपुर	127
PR,KR	JALALPUR 13	ED	-	TW(268.69)	0.00	11.21	44.26	खालिशपुर भरौली	128
PR,KR	JALALPUR 13	-	-	TW(74.87)	0.00	3.76	20.12	कबूलपुर	129
PR,KR	JALALPUR 16	-	-	TW(185.03)	0.00	5.50	27.60	बरोली अलानन्दपुर	130
PR,KR	JALALPUR 18	-	-	TW(59.00)	0.00	9.31	11.01	सिकन्दरपुर	131
PR	JALALPUR 17	-	-	TW(262.55)	0.00	8.02	17.98	बैरागल	132
PR,KR	JALALPUR 4	-	-	TW(105.32)	0.00	5.61	27.07	रुकुनपुर	133
PR,KR	JALALPUR 14	-	-	TW(43.24)	0.00	2.17	10.84	टिकमलपुर	134
PR	JALALPUR 5	EAG	-	TW(173.89)	25.47	11.00	70.10	अजमपारा	135
PR	JALALPUR 5	ED,EAG	-	TW(52.74)	6.89	3.69	37.45	गुवापाकड़	136
PR	JALALPUR 6	EAG	-	TW(227.34)	67.61	22.83	54.52	जैनापुर	137
PR,KR	JALALPUR 6	EAG	-	TWE(130.00)	5.00	6.05	25.68	भस्मा	138

		3	4	5	6	7	8	9	10
[illegible]	[illegible]	621.21	4841 (704)	P(1),M(1)	-(-5)	W,HP	-(-5)	(-5)	-(-5)
140	Mahmadpur Ramsa	72.04	571 (85)	-(-5)	-(-5)	W,HP	-(-5)	-(-5)	-(-5-10)
141	Jamooli	134.77	1095 (165)	-(-5)	-(-5)	W,HP	-(-5)	-(-5)	-(-5)
142	Sheikhpura Rajkumari	122.22	895 (139)	-(-5)	-(-5)	W,HP	PO	-(-5)	-(-5)
143	Rampur Charidiha	125.46	1165 (163)	-(-5)	-(-5)	W,HP	-(-5)	-(-5)	-(-5)
144	Bhau Kuwa	213.68	1161 (178)	P(1)	-(-5)	W,HP	PO	-(-5)	-(-5)
145	Faridpur	64.35	848 (150)	-(-5)	-(-5)	W,TW,HP	-(-5)	-(-5)	-(-5)
146	Asopur	49.78	399 (53)	-(-5)	-(-5)	W,TW,HP	-(-5)	-(-5)	-(-5)
147	Larpur South	53.92	553 (76)	P(1)	-(-5)	W,TW,HP	-(-5)	-(-5)	-(-5)
148	Gaura Kamal	130.31	857 (121)	P(1)	-(-5)	W,TW,HP	-(-5)	-(-5)	-(-5)
149	Zafarpur	106.84	678 (91)	-(-5)	-(5-10)	W,TW,HP	-(-5)	-(-5)	-(-5)
150	Ismailpur	190.61	1922 (288)	-(-5)	-(5-10)	W,TW,HP	-(-5)	-(-5)	-(-5)
151	Nizampur	250.59	293 (39)	-(-5)	-(5-10)	W,TW,HP	-(-5)	MON,WED THU,SUN	-(-5)
152	Kusum Khor	88.22	702 (113)	P(1)	-(5-10)	W,TW,HP	-(-5)	-(5-10)	-(-5)
153	Nathupur Lodhna	253.75	2040 (208)	P(1),M(1),H(1)	-(5-10)	W,TW,HP	PO	-(-5)	BS
154	Kulhiya Patti	106.84	557 (63)	P(1)	-(5-10)	W,TW,HP	PO	-(-5)	-(-5)
155	Karmisirpur	161.07	1438 (191)	P(1)	-(5-10)	T	PO	-(-5)	-(-5)
156	Noorpur	57.06	357 (57)	-(-5)	-(5-10)	T	-(-5)	-(-5)	-(-5)

11	12	13	14	15	16	17	18	2	1
PR,KR	JALALPUR 2	ED,EAG	-	TWE(286.00)	180.00	73.00	82.21	बड़ागाँव	139
PR	JALALPUR 5	ED,EAG	-	TWE(47.00)	16.00	0.00	9.04	महमदपुर हमजा	140
KR	JALALPUR 1	EAG	-	TWE(87.25)	20.42	3.30	23.80	जमौली	141
KR	JALALPUR 3	EAG	-	TW(60.00)	16.50	3.00	42.72	शेखपुरा राजकुमारी	142
KR	JALALPUR 3	EAG	-	TW(90.00)	10.20	3.38	21.88	रामपुर चारौडीहा	143
KR	JALALPUR 3	ED,EAG	-	TW(129.50)	22.49	2.31	59.38	भाऊकुआ	144
PR,KR	JALALPUR 1	ED,EAG	-	TW(47.00)	7.00	1.00	9.35	फरीदपुर	145
PR,KR	JALALPUR 3	ED,EAG,EO	-	TW(28.00)	18.00	1.00	2.78	आसौपुर	146
KR ,FP	JALALPUR 4	ED,EAG	-	TW(40.00)	3.00	1.00	9.92	लारपुर दक्षिण	147
PR	JALALPUR 4	ED,EAG,EO	-	TW(78.76)	29.24	2.98	19.33	गौरा कमाल	148
PR,KR	JALALPUR 7	EAG	-	TW(61.31)	27.58	3.36	14.59	जफरपुर	149
PR	JALALPUR 6	EAG	-	TW(106.05)	42.11	6.51	35.94	इस्माइलपुर	150
PR	JALALPUR 1	ED,EAG	-	TW(227.29)	7.63	5.55	10.12	निजामपुर	151
PR,KR	JALALPUR 7	-	-	TW(56.00)	16.00	9.00	7.22	कुसुम खोर	152
PR	JALALPUR 9	ED,EAG,EO	-	TW(119.00)	84.00	12.00	38.75	नत्थुपुर लोधना	153
KR	JALALPUR 8	EAG	-	TW(78.36)	11.53	7.39	9.56	कुलहिया पट्टी	154
KR	JALALPUR 8	EAG	-	TW(113.76)	9.07	4.20	34.04	करमिसिरपुर	155
PR,KR	JALALPUR 8	EAG	-	TW(43.44)	3.58	0.85	9.19	नूरपुर	156

1	2	3	4	5	6	7	8	9	10
157	Kasia	125.01	891 (126)	P(1)	-(-5)	T	-(-5)	-(-5)	-(5-10)
158	Deosara	57.87	348 (60)	-(-5)	-(-5)	T	-(-5)	-(-5)	-(-5)
159	Jindaspur	139.22	596 (79)	-(-5)	-(-5)	T	-(-5)	-(-5)	-(-5)
160	Hasimpur	25.50	249 (32)	-(-5)	-(-5)	T	-(-5)	-(-5)	-(-5)
161	Rodooli Mafi	70.82	1005 (124)	P(1)	-(-5)	T	-(-5)	THU,SAT	-(-5)
162	Rudooli Adai	45.33	565 (89)	P(1)	FPC(1)	T	-(-5)	-(-5)	-(-5)
163	Zafarpur Mugjar	93.08	662 (126)	P(1)	-(-5)	T	-(-5)	-(-5)	BS
164	Sultanpur	59.90	439 (66)	-(-5)	-(-5)	T	-(-5)	-(-5)	BS
165	Surhurpur	73.25	2065 (329)	P(1),M(1),H(1) O(1)	CHW(1)	T	PO	TUE,FRI	BS
166	Usraha	629.91	2674 (377)	P(1)	-(5-10)	T	-(5-10)	-(5-10)	-(5-10)
167	Songaon	174.83	1491 (221)	P(1)	-(5-10)	T	PO	-(5-10)	-(5-10)
168	Pethia	517.21	2950 (437)	P(1),M(1),H(1)	-(5-10)	T	PO	-(5-10)	-(5-10)
169	Imlipur	51.40	224 (33)	-(-5)	-(5-10)	T	-(5-10)	-(5-10)	-(5-10)
	Total :	28955.07	207207 30088	P(103),M(38) H(11),PUC(4) C(2),AC(1) O(8)	H(1),MCW(7) CWC(11),PHC(1) PHS(2),FPC(3) RP(3),SMP(1) CHW(25)				

11	12	13	14	15	16	17	18	2	1
PR,KR	JALALPUR 11	ED,EAG	15.00	TW(75.00)	0.00	17.00	19.01	बसिया	157
PR,KR	JALALPUR 12	ED,EAG	-	TW(34.00)	15.00	2.00	6.87	देवसरा	158
PR,KR	JALALPUR 12	ED,EAG	-	TW(79.00)	57.00	0.00	3.22	जिन्दासपुर	159
PR,KR	JALALPUR 12	ED,EAG	-	TW(14.00)	11.00	0.00	0.50	हासिमपुर	160
PR,KR	JALALPUR 11	-	-	TW(41.51)	14.64	3.11	11.56	रदौली माफी	161
PR,KR	JALALPUR 8	EA	0.50	TW(40.71)	1.00	1.84	1.28	रदौली अदई	162
PR	JALALPUR 12	ED,EAG	-	TW(38.00)	50.00	4.50	0.58	जफरपुर मुगजार	163
PR	JALALPUR 12	ED,EAG	1.00	TW(21.00)	25.00	8.00	4.90	सुल्तानपुर	164
PR	JALALPUR 12	ED,EAG	-	TW(50.08)	5.00	3.00	15.17	सुरहुरपुर	165
KR	JALALPUR 5	ED,EAG	-	TW(595.29)	0.00	3.62	31.00	उसरहा	166
KR	JALALPUR 12	ED,EAG	-	TW(93.00)	44.30	33.00	4.53	सोनगाँव	167
PR,KR	JALALPUR 5	ED,EAG	-	TW(254.50)	246.00	7.00	9.71	पैठिया	168
KR	JALALPUR 5	ED,EAG	-	TW(20.00)	17.98	1.50	11.92	इमलीपुर	169
योग :			241.76	GC(1352.71),TW(13145.19) TWE(4490.78)	3651.26	1394.21	4672.64		

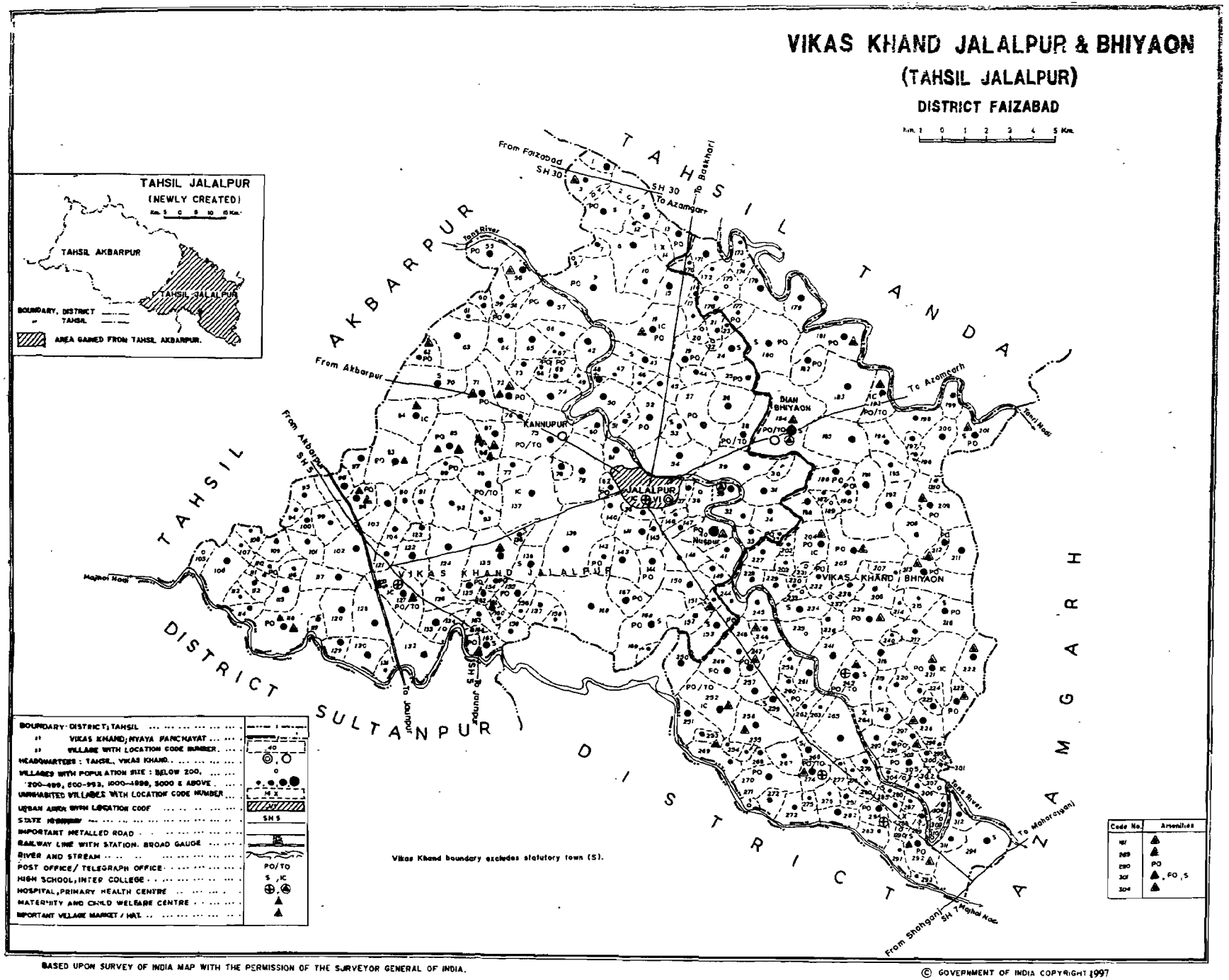

BASED UPON SURVEY OF INDIA MAP WITH THE PERMISSION OF THE SURVEYOR GENERAL OF INDIA.

© GOVERNMENT OF INDIA COPYRIGHT 1997

District Name : Faizabad

ग्राम में उपलब्ध जन सुविधायें - [यदि ग्राम में सुविधा उपलब्ध नहीं है तो डैश (-) लगाने के बाद ग्राम से जितनी दूरी पर सुविधायें उपलब्ध है वह दूरी मोटे तौर पर इस प्रकार कोष्ठकों -5 कि.मी., 5-10 कि.मी. एवं 10+ कि.मी. की सामान्य श्रेणियों में दी गयी है।
Amenities Available - [If not available within the village, a dash (-) has been shown in the column and next to it, in brackets, the distance in broad ranges viz. -5 Kms., 5-10 Kms. and 10+ Kms. of the nearest place where the facility is available has been given.]

लोकेशन कोड नं. Location Code No.	ग्राम का नाम Name of Village	ग्राम का कुल क्षेत्रफल (हेक्टेयर में) Total area of the village (in hectares)	कुल जनसंख्या एवं परिवारों की संख्या Total population and number of households	शैक्षणिक Educational	चिकित्सा सम्बन्धी Medical	पीने का पानी (पीने योग्य) Drinking Water (Potable)	डाक और तार Post and Telegraph	बाजार/हाट का दिन/के दिन यदि कोई हो Day(s) of market/hat, if any	संचार व्यवस्था (बस स्टाप, रेलवे स्टेशन, जल मार्ग Communications (Bus stop, Railway station, Water way)
1	2	3	4	5	6	7	8	9	10
C.D. Block :- Bhiyaon						Tahsil :- Jalalpur			
170	Jolhapur North	43.71	273 (33)	-(-5)	-(5-10)	HP	-(5-10)	-(5-10)	-(5-10)
171	Barauna	180.90	1063 (163)	P(1)	-(5-10)	HP	-(-5)	-(-5)	-(-5)
172	Faridpur Kodra	70.82	455 (67)	-(-5)	-(5-10)	HP	-(-5)	-(-5)	-(5-10)
173	Molnapur	90.25	451 (76)	-(-5)	-(5-10)	HP	-(5-10)	-(-5)	-(5-10)
174	Mundaha	93.08	657 (97)	P(1)	-(-5)	HP	-(-5)	-(-5)	-(5-10)
175	Kodri	26.31	33 (5)	-(5-10)	-(5-10)	HP	-(5-10)	-(5-10)	-(5-10)
176	Mahowal	90.65	758 (103)	P(1)	-(-5)	HP	-(-5)	-(-5)	-(-5)
177	Tundawa Maulahi	39.66	384 (52)	P(1)	-(5-10)	HP	PO	-(5-10)	-(5-10)
178	Jagdishpur Kapileshwa	168.36	1642 (254)	P(1)	-(-5)	HP	-(-5)	-(-5)	-(5-10)
179	Chkoora	288.55	2072 (316)	P(1)	-(5-10)	HP	-(-5)	-(-5)	-(-5)
180	Marhara	578.32	3913 (573)	P(1),M(1),H(1)	-(5-10)	HP	PO	-(5-10)	-(-5)
181	Mathura Rasoolpur	356.14	2348 (390)	P(1),M(1)	CHW(1)	HP	PO	WED,SAT	-(-5)

जिले का नाम : फैजाबाद

भूमि प्रयोग Land Use
(अर्थात् भूमि के पृथक - पृथक वर्गों के अन्तर्गत क्षेत्रफल - हेक्टेयर में दशमलव के दो निकटतम अंकों में परिवर्तित)
(i.e. area under different type of land use in hectares rounded upto two decimal places)

ग्राम तक पहुँचने का मार्ग Approach to village	निकटतम कस्बा और उसकी दूरी (कि.मी. में) Nearest Town and distance (in Kms.)	बिजली की आपूर्ति Power supply	वन Forest	स्रोत द्वारा सिंचित Irrigated (by source)	असिंचित Unirrigated	कृषि योग्य बंजर भूमि (गोचर तथा उपवन सहित) Culturable waste (including gaucher and groves)	कृषि के लिये अनुपलब्ध क्षेत्र Area not available for cultivation	ग्राम का नाम Name of Village	लोकेशन कोड नं. Location code No.
11	12	13	14	15	16	17	18	2	1
विकास खण्ड :-	भियौन					तहसील :-		जलालपुर	
KR	JALALPUR 8	-	-	GC(28.00),TW(6.00)	2.00	3.00	4.71	जोलहापुर उत्तर	170
PR,KR	JALALPUR 8	-	-	GC(46.00),W(3.00) TWE(40.00),TK(2.00)	36.00	33.00	20.90	बरौना	171
KR	KICHHAOCHHA 5	-	-	GC(38.00),TK(5.00)	5.00	1.00	21.82	फरीदपुर कोड़रा	172
KR	JALALPUR 8	-	-	GC(45.00),O(12.00)	15.00	6.00	12.25	मोलनापुर	173
KR	KICHHAOCHHA 3	-	-	TW(54.00),TK(9.00)	2.00	20.00	8.08	मन्दहा	174
KR	JALALPUR 6	-	-	GC(15.55),W(2.02) TK(4.86)	1.05	0.40	2.43	कोड़री	175
KR	JALALPUR 3	-	-	GC(68.00),TK(2.00)	8.00	12.00	0.65	महुवल	176
KR	KICHHAOCHHA 5	EAG	-	TW(25.00)	3.00	8.00	3.66	टंड़वा मलही	177
KR	KICHHAOCHHA 7	-	-	GC(114.00),TK(4.00)	6.00	18.00	26.36	जगदीशपुर कपिलेश्वर	178
KR	KICHAUCHHA 11	-	-	GC(186.00),TK(10.00)	22.00	42.00	28.55	चकौटा	179
KR	JALALPUR 8	EA	-	GC(200.00),W(10.00) TW(100.00),TK(3.00)	91.00	98.00	76.32	मरहरा	180
KR	JALALPUR 8	EO		GC(130.00),TW(80.00) TK(4.00)	55.00	21.00	66.14	मथुरा रसूलपुर	181

1	2	3	4	5	6	7	8	9	10
192	Madhavpur		175.24	1468 (221)	P(1)	-(5-10)	HP	PO	(5-10)	-(5-10)
193	Nimtini		458.12	2819 (453)	P(1)	CHW(1)	W,HP	-(-5)	-(-5)	-(-5)
194	Bhiyav		709.84	6774 (1035)	P(1),M(1),H(1)	MWC(1),PHC(1),FPC(1) SMP(1),CHW(1)	W,HP	PTO	THU,SUN	BS
195	Gomra		347.64	1862 (381)	P(1)	CHW(1)	W,HP	-(5-10)	-(5-10)	BS
196	Labaiya		176.45	1152 (187)	P(1)	CHW(1)	W,HP	PO	-(5-10)	-(-5)
197	Pratappur Khurd		31.57	480 (79)	P(1)	CHW(1)	W,HP	-(-5)	-(5-10)	-(-5)
198	Fatehpur Manikpur		102.39	1045 (173)	P(1)	CHW(1)	W,HP	-(-5)	-(5-10)	-(-5)
199	Pooranpur		46.54	91 (10)	-(-5)	CHW(1)	W,HP	-(-5)	-(-5)	-(-5)
200	Mujgawa		97.53	816 (112)	P(1)	CHW(1)	W,HP	PO	-(-5)	-(-5)
201	Hafijpur		225.01	1604 (229)	P(1)	CHW(1)	W,HP	-(-5)	-(-5)	-(-5)
202	Khanpur Husenabad		359.78	2377 (324)	P(1)	CHW(1)	W,HP	-(-5)	-(-5)	-(-5)
203	Dulhupur Kalan		297.05	2180 (437)	P(2),M(1),H(1) PUC(1)	CWC(1),CHW(1)	W,HP	PTO,PHONE	WED,SAT	BS
204	Kulwari		155.40	969 (146)	P(1)	-(-5)	W,HP	-(-5)	-(-5)	-(-5)
205	Nevtara		121.01	778 (107)	P(1)	-(-5)	W,HP	-(-5)	-(-5)	-(-5)
206	Mohmmadpur		49.78	390 (65)	P(1)	-(5-10)	HP	-(-5)	-(-5)	-(5-10)
207	Bibipur		63.54	507 (81)	-(-5)	-(-5)	W,HP	-(-5)	-(-5)	-(-5)
208	Karimnagar		218.13	835 (130)	-(-5)	-(-5)	W,HP	-(-5)	-(-5)	-(-5)
209	Korucha		86.20	589 (90)	P(1)	-(-5)	T,W,HP	-(-5)	-(-5)	-(-5)

11	12	13	14	15	16	17	18	2	1
KR	JALALPUR 13	EAG	-	GC(92.00),W(12.00) TK(2.00),O(8.00)	5.54	1.16	54.54	माधवपुर	182
KR	JALALPUR 12	EAG	-	GC(150.00),TW(120.00) TK(7.00)	20.00	20.00	141.04	निमटिनी	183
PR	JALALPUR 8	EAG	4.77	GC(290.00),W(8.00) TW(210.00),TK(7.00)	0.00	5.00	185.07	भियांव	184
PR	JALALPUR 10	EAG	-	GC(130.33),TW(45.00) TK(5.00)	0.00	80.00	87.31	सेमरा	185
KR	JALALPUR 8	EAG	2.50	GC(80.68),TW(21.00) TK(6.00)	0.00	0.00	66.27	लबइया	186
KR	JALALPUR 8	EAG	-	GC(11.00),W(6.00) TK(1.00)	0.00	0.00	13.57	प्रतापपुर खुर्द	187
KR	JALALPUR 9	-	-	GC(48.56),TW(12.14) TK(3.64)	20.34	2.02	15.69	फतेहपुर मानिकपुर	188
KR	JALALPUR 10	-	-	GC(32.38),W(0.04) TW(5.67),TK(0.04)	6.07	0.81	1.53	पूरनपुर	189
KR	JALALPUR 12	EAG	-	GC(38.00),W(5.00) TW(15.00),TK(2.00)	0.00	15.88	21.65	मजगवाँ	190
KR	JALALPUR 12	EAG		GC(72.14)	0.00	0.00	152.87	हाफिजपुर	191
KR	JALALPUR 12	EAG	-	GC(109.73),TW(70.00)	0.00	0.00	180.05	खानपुर हुसैनाबाद	192
PR	JALALPUR 12	EO	13.22	GC(100.00),W(3.00) WE(75.00),TK(2.00)	10.00	50.00	43.83	दुलहुपुर कलां	193
PR	JALALPUR 9	-	-	GC(60.00),W(2.00) TW(15.00)	23.00	45.00	10.40	फुलवारी	194
PR	JALALPUR 1	EAG,EO	-	GC(61.00),W(14.00) TK(1.00)	0.00	23.00	22.01	नेवतारा	195
KR	JALALPUR 11			TW(10.00)	29.00	5.00	5.78	मोहम्मदपुर	196
KR	JALALPUR 4	-	-	GC(25.00),W(2.00) TW(10.00),TK(1.00)	3.00	13.00	9.54	बीबीपुर	197
KR	JALALPUR 14	-	-	GC(70.00),W(7.00) TW(30.00),O(6.00)	16.00	56.00	33.13	करीमनगर	198
KR	JALALPUR 14		-	TW(56.00)	13.00	4.00	14.20	कोरचा	199

1	2	3	4	5	6	7	8	9	10
200	Rampur	133.96	1088 (221)	P(1)	-(-5)	W,HP	-(-5)	-(-5)	-(-5)
201	Pindorra	171.11	2536 (364)	P(1),H(1)	-(5-10)	W,HP	PO	TUE,FRI	[illegible]
202	Haswapur	38.47	382 (72)	-(-5)	CHW(1)	HP	-(-5)	-(-5)	-(-5)
203	Newada Khurd	50.18	373 (53)	-(-5)	-(-5)	W,HP	-(-5)	-(-5)	-(-5)
204	Masodha	239.18	1355 (190)	P(1),H(1),PUC(1)	RP(1),CHW(1)	HP	PO	WED	-(-5)
205	Parvatpur	367.47	2180 (301)	P(1)	RP(1),CHW(1)	HP	PO	SAT	-(-5)
206	Rajapur	67.99	896 (97)	P(1)	-(-5)	HP	-(-5)	-(-5)	-(-5)
207	Kuhma	35.85	491 (58)	-(-5)	-(5-10)	HP	-(-5)	-(-5)	-(5-10)
208	Barah Khurd	72.44	709 (90)	-(-5)	-(5-10)	HP	-(-5)	-(-5)	-(5-10)
209	Noorpur Kala	375.16	2554 (396)	P(1),H(1)	-(5-10)	HP	PO	DAILY	-(-5)
210	Bahadurpur	68.39	305 (46)	-(-5)	-(-5)	W,HP	-(-5)	-(-5)	-(-5)
211	Gauri Barah	296.24	1253 (199)	P(1)	-(-5)	HP	-(-5)	-(-5)	-(-5)
212	Ajmalpur	253.75	1556 (258)	P(1)	-(-5)	HP	PO	MON	-(-5)
213	Ratna	730.88	4122 (629)	P(1),M(1)	CHW(1)	HP	PO	SUN	-(-5)
214	Ekulia	38.45	309 (58)	-(-5)	-(-5)	W,HP	-(-5)	-(-5)	-(-5)
215	Harsinghpur	129.50	214 (30)	-(-5)	-(-5)	W,HP	-(-5)	-(-5)	-(-5)
216	Chakia	260.22	1358 (226)	P(1),H(1)	-(-5)	W	PO	-(-5)	-(-5)
217	Ahirauli	140.93	918 (117)	P(1)	-(-5)	W,HP	-(-5)	-(-5)	-(-5)

11	12	13	14	15	16	17	18	2	1
KR	JALALPUR 14	-	3.00	TW(106.00)	13.00	9.00	2.96	पामीपुर	200
KR	JALALPUR 15	ED,EAG	-	TW(160.00)	101.00	106.00	4.11	पिन्डौरिया	201
KR	JALALPUR 10	EA	-	GC(20.00),W(7.00)	0.00	11.00	0.47	हौसवापुर	202
KR	JALALPUR 10	-	-	GC(40.47),W(2.83) O(3.64)	2.02	0.82	0.40	नेवादा खुर्द	203
KR	JALALPUR 10	EA	1.00	W(15.00),TW(175.00)	2.00	5.00	41.18	गरोठा	204
KR	JALALPUR 12	-	-	GC(120.01),TW(68.00)	0.00	2.00	177.46	पर्वतपुर	205
PR	JALALPUR 13	-	-	GC(38.00),W(3.00) O(1.00)	0.00	0.40	25.59	राजापुर	206
KR	JALALPUR 17	-	-	GC(28.00),W(3.00) O(0.50)	3.75	0.20	0.40	कुहमा	207
KR	JALALPUR 18	-	-	W(3.00),TW(32.00) TK(1.00)	10.75	6.00	19.69	बड़हाखुर्द	208
KR	JALALPUR 3	ED,EAG	5.00	W(10.00),TW(215.00) TK(1.00)	49.00	20.50	74.66	नूरपुर कलां	209
KR	JALALPUR 3	ED,EAG	-	TW(55.00),TK(3.00)	0.00	1.00	9.39	बहादारपुर	210
KR	JALALPUR 18	EAG	1.50	W(4.00),TW(99.00) TK(1.25)	132.00	16.00	42.49	गौरी बड़हा	211
KR	JALALPUR 18	ED	-	GC(90.00),W(5.00) TW(40.00),TK(1.25)	24.25	13.00	80.25	अजमलपुर	212
KR	JALALPUR 12	ED,EAG	-	GC(400.00),W(3.00) TW(170.00),O(7.00)	110.00	38.00	2.88	रतना	213
KR ,FP	JALALPUR 17	-	-	GC(16.00)	0.00	2.00	20.45	एकतल्ला	214
KR ,FP	JALALPUR 17	-	-	GC(60.00)	0.00	8.00	61.50	हरसिंहपुर	215
KR	JALALPUR 16	-	-	GC(109.27),W(13.76)	40.47	7.69	89.03	चकिया	216
KR ,FP	JALALPUR 17	-	-	GC(80.00),W(6.00)	0.00	2.00	52.93	अमिरौली	217

1	2	3	4	5	6	7	8	9	10
[illegible]	[illegible]	[illegible]	[illegible] (206)	P(1)	-(-5)	W,HP	-(-5)	-(-5)	-(-5)
219	Mirpur Chhitanpati	73.25	202 (31)	-(-5)	-(-5)	W,HP	-(-5)	-(-5)	-(-5)
220	Inohna	138.81	714 (102)	-(-5)	-(-5)	W,HP	-(-5)	-(-5)	-(-5)
221	Ashapur	408.34	1710 (249)	P(1),PUC(1)	-(-5)	W,HP	PO	SAT	-(-5)
222	Amdahi	320.93	1577 (234)	P(1)	-(5-10)	W,HP	-(-5)	THU	-(5-10)
223	Puralahadi	198.77	1316 (206)	P(1)	-(5-10)	W,HP	PO	WED,SUN	-(-5)
224	Bihamadpur	73.25	576 (77)	-(-5)	-(-5)	W,HP	-(-5)	-(-5)	-(-5)
225	Bodra	114.14	1232 (207)	P(1)	-(-5)	HP	-(-5)	-(-5)	-(-5)
226	Sakra South	154.60	1223 (176)	P(1)	-(-5)	W,HP	-(-5)	MON	-(-5)
227	Jamin Surajupur	102.39	788 (100)	P(1)	-(-5)	W,HP	-(-5)	-(-5)	-(-5)
228	Budruddinpur	116.95	506 (61)	-(-5)	-(5-10)	W,HP	-(5-10)	-(5-10)	-(5-10)
229	Khalishpur	93.08	531 (69)	P(1)	-(5-10)	W,HP	-(5-10)	-(-5)	-(5-10)
230	Natthupur Khurd	32.38	422 (48)	-(-5)	-(-5)	W,HP	-(-5)	-(-5)	-(5-10)
231	Dolhupur Khurd	37.23	75 (11)	-(-5)	-(5-10)	W,HP	-(5-10)	-(-5)	-(5-10)
232	Mirzapur	74.87	708 (101)	P(1)	-(-5)	W,HP	PO	-(-5)	-(5-10)
233	Mahgipur	40.07	133 (12)	-(-5)	-(5-10)	W,HP	-(5-10)	-(-5)	-(5-10)
234	Kishunpur Kabirha	370.75	2030 (275)	P(1),H(1)	-(-5)	HP	-(-5)	-(-5)	-(5-10)
235	Angrauli	70.42	94 (40)	-(-5)	-(-5)	W	-(-5)	-(-5)	-(-5)

11	12	13	14	15	16	17	18	2	1
KR	JALALPUR 14	-	-	GC(73.25),W(8.90) TW(15.38),TK(26.24)	51.80	11.74	11.80	बेरमा	218
KR	JALALPUR 14	-	-	GC(30.00),TW(9.00)	0.00	2.00	32.25	मीरपुर छोलनपट्टी	219
KR ,FP	JALALPUR 15	-	4.00	GC(48.16),W(16.97) TK(2.50)	25.90	26.02	15.26	इनोहनां	220
KR	JALALPUR 18	-	-	TW(96.19)	257.91	2.52	51.72	आशापुर	221
KR	JALALPUR 7	-	-	GC(113.12)	65.80	3.37	138.64	अमदही	222
KR	JALALPUR 1			GC(90.00),W(16.82)	19.44	3.60	68.91	पूरालहड़ी	223
KR	JALALPUR 1	-	-	GC(40.00),W(2.00) TW(6.00),TK(1.00)	7.19	0.62	16.44	बिहामदपुर	224
KR	JALALPUR 16	-	-	GC(67.09)	5.03	1.12	40.90	बोदरा	225
KR	JALALPUR 16	-	-	TW(92.43)	32.68	13.16	16.33	सकरा दक्षिण	226
KR ,FP	JALALPUR 4	ED,EAG	-	W(3.00),TW(25.00)	33.75	31.25	9.39	जमीन सुरजपुर	227
KR	JALALPUR 5	ED,EAG	-	W(2.00),R(48.00)	40.00	20.00	6.95	बदरुद्दीनपुर	228
KR	JALALPUR 6	ED,EAG	-	W(3.00),TW(37.75)	36.25	15.00	1.08	खालिशपुर	229
KR	JALALPUR 7	ED,EAG	-	GC(16.00)	10.00	5.00	1.38	नाथूपुर खुर्द	230
KR	JALALPUR 7	ED,EAG	-	TW(18.20)	12.00	6.00	1.03	दुलहपुर खुर्द	231
KR	JALALPUR 8	ED,EAG	-	TW(35.50)	25.25	10.00	4.12	मिर्जापुर	232
KR	JALALPUR 7	ED,EAG	-	TW(20.00)	13.07	5.00	2.00	महगीपुर	233
KR	JALALPUR 8	ED,EAG	-	GC(200.00),W(2.95) TW(47.25),TWE(100.00)	13.50	5.50	1.50	किशुनपुर कबीरहा	234
KR	JALALPUR 10	-	-	GC(45.25)	16.10	8.00	1.07	अंगरौली	235

1	2	3	4	5	6	7	8	9	10
236	Kamta Tadwari	909.03	610 (86)	P(1)	-(-5)	W,HP	-(-5)	(-5)	-(-5)
237	Nahrapur	40.43	72 (8)	P(1)	-(-5)		-(-5)	-(-5)	-(-5)
238	Babura	95.91	659 (95)	-(5-10)	-(-5)	HP	-(-5)	-(-5)	-(5-10)
239	Mundehra	495.46	3034 (511)	P(1)	-(-5)	HP	PO	TUE,SAT	(5-10)
240	Basaha	48.56	455 (62)	-(-5)	-(5-10)	HP	-(5-10)	-(5-10)	-(5-10)
241	Pratappur Kalan	254.45	1643 (266)	P(1)	-(-5)	W,HP	-(-5)	-(-5)	-(-5)
242	Bandipur	325.38	3438 (593)	P(1),M(1),H(1)	H(1),PHC(1),CHW(1)	W,HP	PTO	MON,FRI	-(5-10)
243	Bhitaura South	110.48	1050 (144)	-(-5)	-(-5)	W,HP	-(-5)	-(-5)	-(5-10)
244	Kotwa	95.51	401 (59)	-(5-10)	-(-5)	T,W	-(-5)	-(-5)	-(5-10)
245	Chaudahprass	147.72	786 (127)	-(-5)	-(-5)	T,W	-(-5)	MON,THU	-(5-10)
246	Sabargah	131.93	775 (129)	-(-5)	CHW(1)	T,W	-(-5)	MON,THU	BSRS
247	Ambarpur	79.35	1206 (214)	P(1)	-(-5)	TW	PO	MON,THU	BSRS
248	Muskrai	164.31	846 (128)	-(-5)	-(-5)	TW	-(-5)	-(5-10)	-(-5)
249	Shahpur	144.48	1084 (166)	P(1)	-(-5)	T,W	PO	-(-5)	-(-5)
250	Mukhdoompur	169.97	1184 (262)	P(1)	-(-5)	W	-(-5)	-(-5)	-(-5)
251	Sehri	835.00	1830 (275)	P(1)	-(5-10)	T,W	-(-5)	-(-5)	-(-5)
52	Shivpalpur	346.42	2032 (283)	P(1),M(1),PUC(1)	RP(3),CHW(1)	W,HP	PTO	MON,THU	-(-5)
253	Muhmudpur Udhopur	46.54	599 (78)	-(-5)	RP(1),CHW(1)	T,W	-(-5)	MON,THU	-(-5)

11	12	13	14	15	16	17	18	2	1
KR	JALALPUR 10	ED,EAG	-	GC(55.75)	26.25	6.00	1.03	गोवा पतवारी	236
KR	JALALPUR 8	ED,EAG	-	GC(17.25)	13.75	8.00	1.43	नाहरपुर	237
KR	JALALPUR 8	ED,EAG	-	TW(57.75)	25.25	11.50	1.41	बबुरा	238
PR	JALALPUR 10	ED,EAG	-	GC(270.40)	130.06	25.00	10.00	मुडेहरा	239
KR	JALALPUR 10	ED,EAG	-	GC(29.54)	3.64	0.00	15.38	बसहा	240
PR	JALALPUR 15	ED,EAG	-	GC(155.25)	70.00	20.00	9.20	प्रतापपुर कलां	241
PR	JALALPUR 14	ED,EAG	-	GC(200.00),W(2.30) TW(12.00),TK(1.00)	80.70	18.50	10.88	बन्दीपुर	242
PR	JALALPUR 7	ED,EAG	-	GC(45.00),W(1.25) TW(6.00)	38.15	17.50	2.58	भिटौरा	243
KR	JALALPUR 16	-	-	TW(45.30)	35.20	10.00	5.01	कोटवा	244
KR	JALALPUR 6	-	-	T(72.50)	45.20	18.00	12.02	चोदहपरास	245
PR	JALALPUR 9	ED,EAG	-	TW(87.10)	10.50	23.40	10.93	सबरगह	246
PR	JALALPUR 9	-	-	TW(54.10)	5.40	12.10	7.75	अम्बरपुर	247
PR,KR	JALALPUR 6	-	-	TW(138.20)	12.20	4.10	9.81	मुसकराई	248
KR	JALALPUR 6	-	-	TW(108.10)	11.00	18.00	7.38	शाहपुर	249
PR,KR	AKBARPUR 7	-	-	GC(40.47),TW(80.84)	40.57	0.81	7.28	मखदूमपुर	250
KR	JALALPUR 14	-	3.84	TWE(166.77)	34.69	4.32	625.38	सेहरी	251
KR	JALALPUR 10	ED,EAG	12.46	TW(270.43)	37.03	15.72	10.78	शिवपालपुर	252
KR	JALALPUR 14	-	9.20	TW(28.00)	6.35	2.21	0.78	मोहम्मदपुर ऊथोपुर	253

1	2	3	4	5	6	7	8	9	10
254	Suraiya Numberdari	16.19	413 (68)	-(-5)	-(-5)	TW	-(-5)	-(-5)	-(5-10)
[illegible]	Gopalapur Kalwa	32.48	224 (29)	-(-5)	-(-5)	T,W	(-5)	(-5)	(-5)
256	Mathia	364.23	2232 (326)	P(1)	CHW(1)	T,W	-(-5)	MON,THU	-(-5)
257	Dhakha	219.75	1083 (186)	P(1)	RP(1),CHW(1)	TW,HP	-(-5)	-(-5)	BS
258	Lorhia	35.61	210 (29)	-(-5)	-(-5)	HP	-(-5)	-(-5)	-(-5)
259	Gobindpur	204.98	1321 (207)	P(1),M(1),H(1)	-(-5)	HP	-(-5)	-(-5)	BS
260	Mahmoodpur	72.04	320 (42)	P(1)	CHW(1)	W,TW,HP	PO	-(-5)	BS
261	Kopa	155.00	1145 (171)	P(1)	CHW(1)	HP	-(-5)	-(-5)	BS
262	Ballipur	77.30	659 (60)	-(-5)	CHW(1)	TW,HP	-(-5)	-(-5)	BS
263	Tikri	76.49	448 (66)	-(-5)	CHW(1)	W,HP	-(-5)	-(-5)	BS
264	Udaipur North	32.78	----------	U N - I N H A B I T E D	----------	गैर आबाद	----------		
265	Jaidpur	236.34	1924 (294)	P(1)	CHW(1)	W,TW,HP	-(-5)	-(-5)	BS
266	Newadakala	187.38	2051 (341)	P(1),M(1),H(1)	RP(1),CHW(1)	TW,HP	-(-5)	-(-5)	BS
267	Berga	193.45	927 (147)	-(-5)	-(-5)	TW,HP	-(-5)	-(-5)	-(-5)
268	Shekhpur Paliyari	40.78	947 (148)	P(1),M(2)	CHW(1)	TW,HP	-(-5)	-(-5)	-(-5)
269	Begi Call	169.62	776 (123)	P(1),M(2)	CHW(1)	TW,HP	-(-5)	-(-5)	-(-5)
270	Daultabad	221.78	1895 (277)	P(1),M(2)	CHW(1)	TW,HP	PO	-(-5)	-(-5)
271	Bauya	32.38	20 (2)	-(-5)	CHW(1)	TW,HP	-(-5)	-(-5)	-(-5)

11	12	13	14	15	16	17	18	2	1
KR	JALALPUR 8	EAG	-	TWE(10.12)	3.62	3.24	0.21	सरैया नम्बरदारी	254
KR	AMBARPUR 6	EAG	-	TWE(20.24)	8.39	2.43	1.32	जगदीशपुर कटवा	255
KR	JALALPUR 9	-	-	TW(250.12)	50.00	56.00	8.11	मठिया	256
PR	JALALPUR 14	-	-	TW(180.00)	30.00	9.00	0.75	ढ़ाखा	257
PR	JALALPUR 18	-	-	TW(8.90)	12.14	6.07	8.50	लोढिया	258
PR,KR	JALALPUR 10	ED,EAG	-	TW(70.00),TWE(53.00)	45.00	8.00	28.98	गोबिंदपुर	259
PR	JALALPUR 10	ED,EAG	-	TW(10.00),TWE(5.00)	5.00	2.00	50.04	महमूदपुर	260
PR	JALALPUR 10	ED,EAG	-	TW(40.00),TWE(24.00)	38.00	28.00	25.00	कोपा	261
PR	JALALPUR 12	ED,EO,EA	-	TW(25.00),TWE(15.00)	13.00	14.00	10.30	बल्लीपुर	262
PR	JALALPUR 11	ED,EAG	-	TW(25.00),TWE(20.00)	16.00	14.00	1.49	टिकरी	263
KR	JALALPUR 15	-	-	TWE(14.16)	9.71	5.67	3.24	उदयपुर उत्तर	264
PR	JALALPUR 14	ED,EAG,EO	-	TW(50.00),TWE(52.00)	9.34	70.00	55.00	जैदपुर	265
PR	JALALPUR 11	ED,EAG,EO	-	TW(61.00),TWE(50.00)	9.00	28.00	39.38	नेवादा कलां	266
KR	JALALPUR 13	ED,EAG	-	TW(70.00),TWE(50.00)	34.00	6.00	33.45	बेरगा	267
KR	JALALPUR 14	EAG	-	TW(30.00),TWE(4.00)	4.00	2.00	0.78	शेखपुर पलियारी	268
KR	JALALPUR 13	ED,EAG	-	TW(40.00),TWE(20.00)	26.00	10.00	73.62	बेगी कोल	269
KR	JALALPUR 15	ED,EAG	-	TW(95.00),TWE(41.00)	51.00	31.00	3.78	दौलताबाद	270
KR	JALALPUR 14	ED,EAG	-	TW(20.00),R(5.00)	5.00	1.00	1.38	बोगा	271

1	2	3	4	5	6	7	8	9	10
272	Kodra Kala	96.32	603 (85)	-(-5)	CHW(1)	TW,HP	-(-5)	-(-5)	-(-5)
273	Gatopur	155.00	710 (111)	P(1)	CHW(1)	TW,HP	-(-5)	-(-5)	-(-5)
274	Parkauli	93.49	1659 (232)	P(1),M(1)	H(1),CHW(1)	TW,HP	PTO	WED,SUN	-(-5)
275	Bihjaopur	61.92	476 (85)	P(1)	CHW(1)	W	-(-5)	-(-5)	-(-5)
276	Bhikhpur Khurd	112.51	392 (51)	P(1)	CWC(1),CHW(1)	TW	-(-5)	-(-5)	BS
277	Udaipur Ohadapur	68.39	457 (63)	-(-5)	-(-5)	TW	PO	-(-5)	-(-5)
278	Rehta Khurd	79.32	313 (43)	P(1)	-(-5)	W	-(-5)	-(-5)	-(-5)
279	Randauli	31.57	665 (96)	P(1)	-(-5)	W	-(-5)	-(-5)	-(-5)
280	Singhpur	28.73	252 (30)	-(-5)	-(-5)	TW	-(-5)	-(-5)	BS
281	BHikhpur Kala	106.84	574 (79)	-(-5)	-(-5)	TW	-(-5)	-(-5)	BS
282	Nonhar	125.46	1211 (169)	P(1)	CHW(1)	TW	-(-5)	-(-5)	BC
283	Sarkhupur	85.80	461 (68)	-(-5)	CHW(1)	T,W	-(-5)	-(-5)	-(-5)
284	Bhujgi	125.05	1060 (149)	P(1)	H(1),CHW(1)	T,W	PO	-(-5)	BS
285	Mustafabad	55.85	572 (81)	-(-5)	CHW(1)	T,W	-(-5)	-(-5)	-(-5)
286	Madhwapur	67.99	470 (71)	P(1),H(1)	-(-5)	T,W	-(-5)	-(-5)	-(-5)
287	Dinkarpur	45.73	335 (43)	-(-5)	CHW(1)	T,W	-(-5)	-(-5)	BS
288	Mudiyari	36.02	----------	U N - I N H A B I T E D	----------	गैर आबाद	----------		
289	Matini	67.58	638 (100)	P(1),M(1)	-(-5)	TW	-(-5)	MON,WED	BS

11	1	13	14	15	16	17	18	2	1
KR	JALALPUR 13	EAG	-	TW(40.00),TWE(6.00)	22.00	12.00	16.32	कोडरा कलां	272
KR	JALALPUR 14	ED,EAG	-	TW(50.00),TWE(30.00)	11.00	39.00	25.00	गारांपुर	273
PR,KR	JALALPUR 12	ED,EAG,EA	-	TW(30.00),TWE(36.00)	3.00	6.00	18.49	पैकोली	274
KR	JALALPUR 12	EAG	-	GC(32.00)	9.00	12.00	8.92	बिहजादपुर	275
PR	JALALPUR 13	EAG	-	GC(43.00)	12.00	30.00	27.51	भीखपुर खुर्द	276
KR	JALALPUR 12	EAG	-	TW(40.00)	26.00	2.00	0.39	उदयपुर ओहदपुर	277
KR	JALALPUR 13	EAG	-	W(3.00),TW(20.00)	2.00	1.00	53.32	रेहटा खुर्द	278
KR	JALALPUR 13	EAG	-	W(2.00),TW(16.00)	6.00	4.00	3.57	रन्डौली	279
KR	JALALPUR 17	EAG	-	W(1.00),TW(16.00)	5.00	2.00	4.73	सिंहपुर	280
PR	JALALPUR 17	EAG	-	W(3.00),TW(70.00)	12.00	8.00	13.84	भीखपुर कलां	281
PR	JALALPUR 18	-	22.00	TW(30.00)	50.00	20.00	3.46	नोनहर	282
KR	JALALPUR 10	-	-	W(64.00)	1.00	12.00	8.80	सरखूपुर	283
PR	JALALPUR 11	ED,EAG	-	W(3.00),TW(100.00)	4.00	2.00	16.05	भुजगी	284
PR	JALALPUR 18	EAG	-	W(2.00),T(26.00)	6.00	2.00	19.85	मुस्तफाबाद	285
KR	JALALPUR 19	EAG	-	TW(27.00)	11.00	21.00	8.99	मधवापुर	286
PR	JALALPUR 18	EAG	-	TW(32.00)	6.00	6.00	1.73	दिनकरपुर	287
PR	JALALPUR 20	-	-	GC(21.04)	9.72	1.62	3.64	मुडियारी	288
PR	JALALPUR 18	ED,EAG	-	W(2.00),TW(42.00)	3.00	3.00	17.58	मटीही	289

290	Tighra		21.48	197 (31)	P(1)	-(-5)	T,W	PO	-(-5)	BS
291	Kukra		104.92	487 (85)	P(1)	-(-5)	TW	-(-5)	-(-5)	-(-5)
292	Gauri Chandpur		245.25	2101 (312)	P(1),H(1)	MWC(1),CHW(1)	TW	PO	FRI,SAT	BS
293	Sindhipur		28.73	280 (45)	-(-5)	-(-5)	TW	-(-5)	-(-5)	-(-5)
294	Ramgarh		559.30	3536 (493)	P(1),H(1)	-(-5)	TW	-(-5)	-(-5)	BS
295	Khalishpur Duhia		130.72	799 (143)	P(1)	-(-5)	TW	-(-5)	-(-5)	-(5-10)
296	Naseerpur		56.25	537 (92)	-(-5)	-(-5)	TW	PO	-(-5)	-(5-10)
297	Chainpur		114.13	661 (134)	P(1),M(1)	-(-5)	TW	-(-5)	MON,THU	-(5-10)
298	Vishunpura		33.19	350 (46)	-(-5)	-(-5)	TW	-(-5)	-(-5)	-(5-10)
299	Samaisa		27.52	38 (7)	P(1),M(1)	-(-5)	TW	-(-5)	-(-5)	-(5-10)
300	Kishundaspur		42.49	552 (66)	-(-5)	-(-5)	TW	-(-5)	-(-5)	-(5-10)
301	Madhopur		44.11	477 (72)	P(1),H(1)	CHW(1)	TW	PO	THU,SUN	-(5-10)
302	Nawabhiti		21.45	----------	U N - I N H A B I T E D	----------	गैर आबाद	----------		
303	Pakhanpur		140.84	1081 (138)	P(1),M(1)	-(-5)	TW	PO	-(-5)	-(5-10)
304	Bichhaila		81.34	440 (64)	P(1)	CHW(1)	TW	-(-5)	SAT	-(5-10)
305	Kodra Khurd		26.31	136 (21)	-(-5)	-(-5)	TW	-(-5)	-(-5)	-(5-10)
306	Zafarpur Sakrauli		155.00	898 (110)	P(1)	-(-5)	TW	-(-5)	-(-5)	-(5-10)
307	Maniyarpur		18.62	25 (3)	-(-5)	-(-5)	TW	-(-5)	-(-5)	-(5-10)

11	12	13	14	15	16	17	18	2	1
PR	JALALPUR 19	ED,EAG	-	GC(10.00),TW(7.00)	1.00	2.00	1.48	तिघरा	290
KR	JALALPUR 20	ED,EAG	-	TW(45.00),O(5.00)	23.00	5.00	26.82	रकबा	291
PR	JALALPUR 20	ED,EAG	-	GC(105.00),TWE(80.00)	18.00	15.00	27.25	गोबरी चान्दपुर	292
PR,KR	JALALPUR 20	EAG	-	TWE(16.00)	6.00	2.00	4.73	सिंधीपुर	293
PR,KR	JALALPUR 20	EAG	-	TWE(217.00)	192.00	130.00	20.30	रामगढ़	294
KR	JALALPUR 20	-	-	TW(90.10)	2.20	8.30	30.12	खालिशपुर दुहिया	295
KR	JALALPUR 20	-	-	TW(25.72)	15.71	1.32	13.50	नसीरपुर	296
KR	JALALPUR 20	-	-	TW(105.00)	6.00	1.02	2.11	चैनपुर	297
KR	JALALPUR 22	-	-	TW(18.75)	5.25	3.69	5.50	विशुनपुरा	298
KR	JALALPUR 23	-	-	TW(11.00)	7.00	0.05	9.47	समैसा	299
KR	JALALPUR 22	-	-	GC(25.32)	10.81	2.98	3.38	किशुनदासपुर	300
KR	JALALPUR 27	-	-	TW(18.60)	12.90	3.00	9.61	माधोपुर	301
KR	JALALPUR 18	-	-	TW(10.52)	4.85	3.25	2.83	नवाभीटी	302
KR	JALALPUR 22	-	-	TW(20.00),TWE(100.00)	15.00	2.00	3.84	पखनपुर	303
KR	JALALPUR 22	-	-	TW(46.82)	15.10	13.21	6.21	बिछैला	304
KR	JALALPUR 18	-	-	TW(10.92)	5.21	3.25	6.93	कोड़रा खुर्द	305
KR	JALALPUR 20	ED,EAG	-	TW(15.30),TWE(20.50)	23.71	10.88	84.61	जफरपुर सुकरौली	306
KR	JALALPUR 22	-	-	TW(10.60)	4.30	2.66	1.04	मनियारपुर	307

1	2	3	4	5	6	7	8	9	10
308	Lakhmipur	55.85	956 (119)	P(1)	-(-5)	TW	-(-5)	-(-5)	-(5-10)
309	Khare Ghosh Tatti	35.21	113 (15)	-(-5)	-(-5)	TW	-(-5)	-(-5)	-(-10)
310	Karmullahpur	62.73	176 (25)	-(-5)	-(-5)	TW	-(-5)	-(-5)	-(5-10)
311	Dundari	108.86	806 (130)	-(-5)	-(-5)	TW	-(-5)	-(-5)	BS
312	Julahpur	119.79	894 (144)	P(1)	-(-5)	TW	-(-5)	-(-5)	BS
	Total :	21644.45	143069 21852	P(88),M(20) H(15),PUC(4)	H(3),MCW(2) CWC(2),PHC(2) FPC(1),RP(8) SMP(1),CHW(45)				

11	12	13	14	15	16	17	18	2	1
KR	JALALPUR 20	ED,EAG	-	TW(24.31)	20.61	2.79	8.15	लक्ष्मीपुर	308
KR	JALALPUR 20	ED	-	TW(15.10)	14.21	1.20	4.70	खारोशेषपट्टी	309
KR	JALALPUR 2	-	-	TW(10.05)	42.43	0.00	10.25	करमुल्लाहपुर	310
PR	JALALPUR 10	-	-	TW(69.09)	25.08	0.00	14.60	डंडारी	311
PR	JALALPUR 10	-	-	GC(65.00),TW(15.00)	10.00	0.00	29.79	जुल्हापुर	312
			82.49	GC(5081.01),W(288.84) WE(75.00),TW(5351.23) TWE(1190.79),TK(119.78) R(53.00),O(43.14) T(98.50)	3219.14	1910.56	4130.73		

ग्रामों की वर्णानुक्रम सूची

Alphabetical List of Villages

क्रम सं० Sl. No.	ग्राम का नाम Name of Village	लोकेशन कोड नं० Location Code No.	
		मैनुअल Manual	कम्प्यूटर Computer
1	2	3	4
Tahsil : Faizabad Sadar		**C.D. Block :**	**Sohawal**
1.	Agethua	49/10/10/55	49/0010/0010/0055
2.	Arthar	49/10/10/70	49/0010/0010/0070
3.	Babhaniyawa	49/10/10/48	49/0010/0010/0048
4.	Baidra Pur	49/10/10/46	49/0010/0010/0046
5.	Barai Kala	49/10/10/2	49/0010/0010/0002
6.	Bhawaniya Pur	49/10/10/45	49/0010/0010/0045
7.	Bhikhari Pur	49/10/10/84	49/0010/0010/0084
8.	Bhitaura	49/10/10/82	49/0010/0010/0082
9.	Bishunpur Sara	49/10/10/52	49/0010/0010/0052
10.	Budhauli	49/10/10/57	49/0010/0010/0057
11.	Chirra Mohammad Pur	49/10/10/83	49/0010/0010/0083
12.	Dakhin Para	49/10/10/27	49/0010/0010/0027
13.	Deoga	49/10/10/35	49/0010/0010/0035
14.	Deoie	49/10/10/47	49/0010/0010/0047
15.	Deora Kote	49/10/10/32	49/0010/0010/0032
16.	Dera Musi	49/10/10/22	49/0010/0010/0022
17.	Dhannipur	49/10/10/61	49/0010/0010/0061
18.	Dharmal Pur	49/10/10/68	49/0010/0010/0068
19.	Dinkar Pur	49/10/10/41	49/0010/0010/0041
20.	Dostpur Raghu Manjha	49/10/10/11	49/0010/0010/0011

क्रम सं० Sl. No.	ग्राम का नाम Name of Village	लोकेशन कोड नं० Location Code No.	
		मैनुअल Manual	कम्प्यूटर Computer
1	2	3	4
21.	Dostpur Raghu Uparhar	49/10/10/10	49/0010/0010/0010
22.	Gaura Brahman	49/10/10/71	49/0010/0010/0071
23.	Gaura Kurmiyan	49/10/10/44	49/0010/0010/0044
24.	Gondwa	49/10/10/20	49/0010/0010/0020
25.	Gopinath Pur	49/10/10/63	49/0010/0010/0063
26.	Harbandhan Pur	49/10/10/16	49/0010/0010/0016
27.	Hazipur Barsedi Uparhar	49/10/10/7	49/0010/0010/0007
28.	Hazipur Mawa	49/10/10/5	49/0010/0010/0005
29.	Ibrahimpur Dewali	49/10/10/77	49/0010/0010/0077
30.	Ibrahimpur Kandie	49/10/10/50	49/0010/0010/0050
31.	Ibrahimpur Uparhar	49/10/10/79	49/0010/0010/0079
32.	Ismile Nagar Siroha	49/10/10/8	49/0010/0010/0008
33.	Ismile Nagar Sirohi Uparhar	49/10/10/12	49/0010/0010/0012
34.	Jaganpur	49/10/10/80	49/0010/0010/0080
35.	Kalafar Pur Manjha	49/10/10/17	49/0010/0010/0017
36.	Kalaferpur Uparhar	49/10/10/18	49/0010/0010/0018
37.	Kapaci	49/10/10/43	49/0010/0010/0043
38.	Kareru	49/10/10/28	49/0010/0010/0028
39.	Katraull	49/10/10/74	49/0010/0010/0074
40.	Khirauni	49/10/10/67	49/0010/0010/0067
41.	Kola	49/10/10/85	49/0010/0010/0085
42.	Kotdooh Sarralya	49/10/10/25	49/0010/0010/0025
43.	Kundurkha Khurd	49/10/10/49	49/0010/0010/0049
44.	Lahra Pur	49/10/10/42	49/0010/0010/0042

क्रम सं० Sl. No.	ग्राम का नाम Name of Village	लोकेशन कोड नं० Location Code No.	
		मैनुअल Manual	कम्प्यूटर Computer
1	2	3	4
45.	Lakhauri	49/10/10/62	49/0010/0010/0062
46.	Maholi Uparhar	49/10/10/4	49/0010/0010/0004
47.	Majnawa	49/10/10/56	49/0010/0010/0056
48.	Manglasi	49/10/10/75	49/0010/0010/0075
49.	Manglasi Manjha	49/10/10/76	49/0010/0010/0076
50.	Manjha Maholi	49/10/10/6	49/0010/0010/0006
51.	Manjha Nidura	49/10/10/78	49/0010/0010/0078
52.	Manjha Raunahi	49/10/10/59	49/0010/0010/0059
53.	Manjha Safipur	49/10/10/58	49/0010/0010/0058
54.	Mirpur Kanta	49/10/10/53	49/0010/0010/0053
55.	Misrauli	49/10/10/36	49/0010/0010/0036
56.	Moiya Kapoor Pur	49/10/10/86	49/0010/0010/0086
57.	Mustafabad	49/10/10/21	49/0010/0010/0021
58.	Pandit Pur	49/10/10/69	49/0010/0010/0069
59.	Parana Pur	49/10/10/34	49/0010/0010/0034
60.	Pilkhawa	49/10/10/33	49/0010/0010/0033
61.	Pinawa	49/10/10/51	49/0010/0010/0051
62.	Pirkhauli	49/10/10/26	49/0010/0010/0026
63.	Rahimpur Badauli	49/10/10/23	49/0010/0010/0023
64.	Ramnagar Dhaurahra	49/10/10/3	49/0010/0010/0003
65.	Rampur Grant	49/10/10/29	49/0010/0010/0029
66.	Rampur Kachar	49/10/10/39	49/0010/0010/0039
67.	Rasulpur Sakrawal	49/10/10/81	49/0010/0010/0081
68.	Raunahi Uparhar	49/10/10/60	49/0010/0010/0060

क्रम सं० Sl. No.	ग्राम का नाम Name of Village	लोकेशन कोड नं० Location Code No.	
		मैनुअल Manual	कम्प्यूटर Computer
1	2	3	4
69.	Salhepur Nimaicha	49/10/10/73	49/0010/0010/0073
70.	Sanaha Manjha	49/10/10/38	49/0010/0010/0038
71.	Sanaha Uparhar	49/10/10/37	49/0010/0010/0037
72.	Sarai Namoo	49/10/10/19	49/0010/0010/0019
73.	Saranga Pur	49/10/10/24	49/0010/0010/0024
74.	Sarjupur Manjha	49/10/10/13	49/0010/0010/0013
75.	Sarjupur Uparhar	49/10/10/9	49/0010/0010/0009
76.	Sheikhpur Jafar	49/10/10/65	49/0010/0010/0065
77.	Sibar	49/10/10/1	49/0010/0010/0001
78.	Sihaita Lohani	49/10/10/31	49/0010/0010/0031
79.	Sohawal	49/10/10/64	49/0010/0010/0064
80.	Sukhawa	49/10/10/72	49/0010/0010/0072
81.	Surwari	49/10/10/54	49/0010/0010/0054
82.	Tahasin Pur	49/10/10/40	49/0010/0010/0040
83.	Tandwa	49/10/10/30	49/0010/0010/0030
84.	Thareru Manjha	49/10/10/15	49/0010/0010/0015
85.	Thareru Uparhar	49/10/10/14	49/0010/0010/0014
86.	Uchit Pur	49/10/10/66	49/0010/0010/0066

क्रम सं० Sl. No.	ग्राम का नाम Name of Village	लोकेशन कोड नं० Location Code No.	
		मैनुअल Manual	कम्प्यूटर Computer
1	2	3	4
Tahsil : Faizabad Sadar		**C.D. Block**	**Masodha**
1.	Abanpur Saroha	49/10/20/163	49/0010/0020/0163
2.	Abboo Sarai	49/10/20/106	49/0010/0020/0106
3.	Amauna	49/10/20/141	49/0010/0020/0141
4.	Antpur	49/10/20/153	49/0010/0020/0153
5.	Arwawa	49/10/20/162	49/0010/0020/0162
6.	Babhangawan	49/10/20/169	49/0010/0020/0169
7.	Ballipur	49/10/20/133	49/0010/0020/0133
8.	Bandi Daspur	49/10/20/143	49/0010/0020/0143
9.	Banvir Pur	49/10/20/102	49/0010/0020/0102
10.	Barwa	49/10/20/154	49/0010/0020/0154
11.	Bhadersa Ta. Bahar	49/10/20/180	49/0010/0020/0180
12.	Bhadokhar	49/10/20/123	49/0010/0020/0123
13.	Bhikhan Pur	49/10/20/131	49/0010/0020/0131
14.	Bibipur	49/10/20/168	49/0010/0020/0168
15.	Bichhiya	49/10/20/105	49/0010/0020/0105
16.	Binaikpur	49/10/20/178	49/0010/0020/0178
17.	Birauli	49/10/20/122	49/0010/0020/0122
18.	Chandpur Harbanshpur	49/10/20/118	49/0010/0020/0118
19.	Chandpur Kail	49/10/20/148	49/0010/0020/0148
20.	Chhatirwa	49/10/20/147	49/0010/0020/0147
21.	Dabha Samar	49/10/20/119	49/0010/0020/0119
22.	Dasauli	49/10/20/146	49/0010/0020/0146
23.	Daulat Pur	49/10/20/140	49/0010/0020/0140

क्रम सं० Sl. No.	ग्राम का नाम Name of Village	लोकेशन कोड नं० Location Code No.	
		मैनुअल Manual	कम्प्यूटर Computer
1	2	3	4
24.	Dharamdaspur	49/10/20/158	49/0010/0020/0158
25.	Dostpur	49/10/20/173	49/0010/0020/0173
26.	Fatehpur Saraiya Uparhar	49/10/20/89	49/0010/0020/0089
27.	Fatehpur Sarieya Manjha	49/10/20/88	49/0010/0020/0088
28.	Firozpur	49/10/20/115	49/0010/0020/0115
29.	Firozpur Manjha	49/10/20/87	49/0010/0020/0087
30.	Firozpur Uparhar	49/10/20/90	49/0010/0020/0090
31.	Gaddoo Pur	49/10/20/107	49/0010/0020/0107
32.	Ganja	49/10/20/112	49/0010/0020/0112
33.	Gauhaniya Saloni	49/10/20/136	49/0010/0020/0136
34.	Ghatam Pur	49/10/20/96	49/0010/0020/0096
35.	Gopal Pur	49/10/20/120	49/0010/0020/0120
36.	Gopalpur	49/10/20/104	49/0010/0020/0104
37.	Hansa Pur	49/10/20/126	49/0010/0020/0126
38.	Haripur Jalalabad	49/10/20/92	49/0010/0020/0092
39.	Hazipur Singhpur	49/10/20/101	49/0010/0020/0101
40.	Hunsepur	49/10/20/93	49/0010/0020/0093
41.	Jagdish Pur	49/10/20/103	49/0010/0020/0103
42.	Janaura	49/10/20/111	49/0010/0020/0111
43.	Kadipur	49/10/20/142	49/0010/0020/0142
44.	Kail	49/10/20/177	49/0010/0020/0177
45.	Kaliyan Pur Bhaderash	49/10/20/167	49/0010/0020/0167
46.	Kandaila	49/10/20/152	49/0010/0020/0152
47.	Kazipur Jamin Malikpur	49/10/20/114	49/0010/0020/0114

क्रम सं० Sl. No.	ग्राम का नाम Name of Village	लोकेशन कोड नं० Location Code No.	
		मैनुअल Manual	कम्प्यूटर Computer
1	2	3	4
48.	Khanpur Masddha	49/10/20/157	49/0010/0020/0157
49.	Kharag Pur	49/10/20/99	49/0010/0020/0099
50.	Khojna Pur	49/10/20/108	49/0010/0020/0108
51.	Kot Sarwa	49/10/20/97	49/0010/0020/0097
52.	Kurawan	49/10/20/129	49/0010/0020/0129
53.	Madhaopur	49/10/20/159	49/0010/0020/0159
54.	Madhpur	49/10/20/165	49/0010/0020/0165
55.	Mahawan	49/10/20/155	49/0010/0020/0155
56.	Mainupdinpur	49/10/20/161	49/0010/0020/0161
57.	Malik Pur	49/10/20/113	49/0010/0020/0113
58.	Manapur	49/10/20/100	49/0010/0020/0100
59.	Manjha Kala	49/10/20/94	49/0010/0020/0094
60.	Mau Yaduvansh Pur	49/10/20/128	49/0010/0020/0128
61.	Mirzapur Mafi	49/10/20/117	49/0010/0020/0117
62.	Mirzapur Nimauli	49/10/20/171	49/0010/0020/0171
63.	Mirzapur Urf Shamshuddin Pur	49/10/20/116	49/0010/0020/0116
64.	Mohiuddin Pur	49/10/20/138	49/0010/0020/0138
65.	Mokal Pur	49/10/20/135	49/0010/0020/0135
66.	Mumtaj Nagar	49/10/20/95	49/0010/0020/0095
67.	Naipura	49/10/20/172	49/0010/0020/0172
68.	Nandigram	49/10/20/174	49/0010/0020/0174
69.	Nazibpur	49/10/20/160	49/0010/0020/0160
70.	Pahar Ganj	49/10/20/109	49/0010/0020/0109
71.	Paliagoa	49/10/20/170	49/0010/0020/0170

क्रम सं० Sl. No.	ग्राम का नाम Name of Village	लोकेशन कोड नं० Location Code No.	
		मैनुअल Manual	कम्प्यूटर Computer
1	2	3	4
72.	Paliya Shaazadi	49/10/20/124	49/0010/0020/0124
73.	Pallyarisli	49/10/20/164	49/0010/0020/0164
74.	Para Kail	49/10/20/176	49/0010/0020/0176
75.	Phaie Pur	49/10/20/139	49/0010/0020/0139
76.	Pipri	49/10/20/181	49/0010/0020/0181
77.	Pora	49/10/20/145	49/0010/0020/0145
78.	Pure Husan Khan	49/10/20/110	49/0010/0020/0110
79.	Ragghoopur	49/10/20/156	49/0010/0020/0156
80.	Raithuwa	49/10/20/166	49/0010/0020/0166
81.	Rajapur Mafi	49/10/20/179	49/0010/0020/0179
82.	Rampur	49/10/20/98	49/0010/0020/0098
83.	Rani Bazar	49/10/20/149	49/0010/0020/0149
84.	Sakhupara	49/10/20/151	49/0010/0020/0151
85.	Salarpur	49/10/20/91	49/0010/0020/0091
86.	Saralya	49/10/20/175	49/0010/0020/0175
87.	Sariyawa	49/10/20/134	49/0010/0020/0134
88.	Sathri	49/10/20/150	49/0010/0020/0150
89.	Shieodas Pur	49/10/20/121	49/0010/0020/0121
90.	Sirhimar Singhpur	49/10/20/137	49/0010/0020/0137
91.	Sufiya Para	49/10/20/130	49/0010/0020/0130
92.	Tajpur Kodara	49/10/20/132	49/0010/0020/0132
93.	Toniya Bihari	49/10/20/127	49/0010/0020/0127
94.	Usroo	49/10/20/125	49/0010/0020/0125
95.	Usru Amauna	49/10/20/144	49/0010/0020/0144

क्रम सं० Sl. No.	ग्राम का नाम Name of Village	लोकेशन कोड नं० Location Code No.	
		मैनुअल Manual	कम्प्यूटर Computer
1	2	3	4
Tahsil : Faizabad Sadar		**C.D. Block**	**Pura Bazar**
1.	Akbara	49/10/30/258	49/0010/0030/0258
2.	Alawal Pur	49/10/30/254	49/0010/0030/0254
3.	Amiala Pur	49/10/30/281	49/0010/0030/0281
4.	Anjana	49/10/30/242	49/0010/0030/0242
5.	Ashapur	49/10/30/202	49/0010/0030/0202
6.	Ashapur Chandie	49/10/30/271	49/0010/0030/0271
7.	Ashifbagh Manjha	49/10/30/197	49/0010/0030/0197
8.	Ashifbagh Uparhar	49/10/30/199	49/0010/0030/0199
9.	Bag Bijaise	49/10/30/193	49/0010/0030/0193
10.	Bahoran Pur	49/10/30/248	49/0010/0030/0248
11.	Baisingh	49/10/30/251	49/0010/0030/0251
12.	Banipur	49/10/30/256	49/0010/0030/0256
13.	Barhata Manjha	49/10/30/195	49/0010/0030/0195
14.	Baspur Sirasya Urfjaisinghpur	49/10/30/196	49/0010/0030/0196
15.	Bhadauti Buzurg	49/10/30/279	49/0010/0030/0279
16.	Bhadauti Khurd	49/10/30/278	49/0010/0030/0278
17.	Bhagwa Bheet	49/10/30/230	49/0010/0030/0230
18.	Bhikhapur	49/10/30/191	49/0010/0030/0191
19.	Chachikpur	49/10/30/283	49/0010/0030/0283
20.	Charera	49/10/30/236	49/0010/0030/0236
21.	Dadera	49/10/30/246	49/0010/0030/0246
22.	Dalippur Urf Deogarh	49/10/30/286	49/0010/0030/0286
23.	Datauti	49/10/30/285	49/0010/0030/0285

क्रम सं० Sl. No.	ग्राम का नाम Name of Village	लोकेशन कोड नं० Location Code No.	
		मैनुअल Manual	कम्प्यूटर Computer
1	2	3	4
24.	Dawarikapur	49/10/30/277	49/0010/0030/0277
25.	Deokaali	49/10/30/189	49/0010/0030/0189
26.	Dharampur Sahadant	49/10/30/207	49/0010/0030/0207
27.	Durga Pur	49/10/30/245	49/0010/0030/0245
28.	Faizabad Rural	49/10/30/188	49/0010/0030/0188
29.	Fatehpur Mumtazabad	49/10/30/282	49/0010/0030/0282
30.	Gangauli	49/10/30/244	49/0010/0030/0244
31.	Gayanpur	49/10/30/274	49/0010/0030/0274
32.	Giyan Pur	49/10/30/186	49/0010/0030/0186
33.	Haibatpur	49/10/30/185	49/0010/0030/0185
34.	Haisa	49/10/30/268	49/0010/0030/0268
35.	Jalaludin Nagar Uparhar	49/10/30/229	49/0010/0030/0229
36.	Jaluddin Nagr Majha	49/10/30/228	49/0010/0030/0228
37.	Kachiauli	49/10/30/265	49/0010/0030/0265
38.	Kandipur	49/10/30/238	49/0010/0030/0238
39.	Karaundi	49/10/30/273	49/0010/0030/0273
40.	Karma Kondari	49/10/30/262	49/0010/0030/0262
41.	Kasturipur	49/10/30/237	49/0010/0030/0237
42.	Kazipur Chitawa	49/10/30/194	49/0010/0030/0194
43.	Khajurn Bar	49/10/30/276	49/0010/0030/0276
44.	Khanpur	49/10/30/267	49/0010/0030/0267
45.	Khushhal Ganj	49/10/30/290	49/0010/0030/0290
46.	Kishundas Pur	49/10/30/247	49/0010/0030/0247
47.	Korkhana	49/10/30/190	49/0010/0030/0190

क्रम सं० Sl. No.	ग्राम का नाम Name of Village	लोकेशन कोड नं० Location Code No.	
		मैनुअल Manual	कम्प्यूटर Computer
1	2	3	4
48.	Kudha Keshar Pur Manjha	49/10/30/206	49/0010/0030/0206
49.	Kudha Keshavpur Uparhar	49/10/30/205	49/0010/0030/0205
50.	Kushmaha	49/10/30/204	49/0010/0030/0204
51.	Kutubpur	49/10/30/231	49/0010/0030/0231
52.	Laxmidas Pur	49/10/30/261	49/0010/0030/0261
53.	Madna Manjha	49/10/30/233	49/0010/0030/0233
54.	Madna Uparhar	49/10/30/234	49/0010/0030/0234
55.	Maheshpur	49/10/30/241	49/0010/0030/0241
56.	Manjha Madadiha Basti	49/10/30/220	49/0010/0030/0220
57.	Manjha Muda Diha	49/10/30/219	49/0010/0030/0219
58.	Manjha Pipri Sangram	49/10/30/222	49/0010/0030/0222
59.	Manjha Salampur	49/10/30/224	49/0010/0030/0224
60.	Manjhapure Chatan	49/10/30/221	49/0010/0030/0221
61.	Mitrasen Pur	49/10/30/255	49/0010/0030/0255
62.	Modra	49/10/30/240	49/0010/0030/0240
63.	Moharam Pur Arti	49/10/30/269	49/0010/0030/0269
64.	Mohtaim Nagar Manjha	49/10/30/209	49/0010/0030/0209
65.	Mohtarim Pur Uparhar	49/10/30/208	49/0010/0030/0208
66.	Mohtashimpur	49/10/30/257	49/0010/0030/0257
67.	Mukta Pur	49/10/30/184	49/0010/0030/0184
68.	Nandapur	49/10/30/192	49/0010/0030/0192
69.	Nara	49/10/30/232	49/0010/0030/0232
70.	Narainpur	49/10/30/264	49/0010/0030/0264
71.	Nariyawan	49/10/30/239	49/0010/0030/0239

क्रम सं० Sl. No.	ग्राम का नाम Name of Village	लोकेशन कोड नं० Location Code No.	
		मैनुअल Manual	कम्प्यूटर Computer
1	2	3	4
72.	Paliyatakdhar	49/10/30/280	49/0010/0030/0280
73.	Parakhan	49/10/30/212	49/0010/0030/0212
74.	Pilkhawa	49/10/30/275	49/0010/0030/0275
75.	Purkhe Pur	49/10/30/243	49/0010/0030/0243
76.	Rahimpur Dugawa	49/10/30/284	49/0010/0030/0284
77.	Rajapur Manjha	49/10/30/223	49/0010/0030/0223
78.	Rajapur Uparhar	49/10/30/225	49/0010/0030/0225
79.	Ramduttpur Awtara	49/10/30/249	49/0010/0030/0249
80.	Rampur Halwara Uparhar	49/10/30/216	49/0010/0030/0216
81.	Rampur Halwaramanjha	49/10/30/217	49/0010/0030/0217
82.	Rampur Sargha	49/10/30/259	49/0010/0030/0259
83.	Ranopali	49/10/30/187	49/0010/0030/0187
84.	Rasda Moharam Pur	49/10/30/266	49/0010/0030/0266
85.	Rasulabad	49/10/30/270	49/0010/0030/0270
86.	Roshanngar	49/10/30/289	49/0010/0030/0289
87.	Rudauliya	49/10/30/288	49/0010/0030/0288
88.	Saimasa	49/10/30/287	49/0010/0030/0287
89.	Samaha Kala	49/10/30/250	49/0010/0030/0250
90.	Samaha Khurd	49/10/30/214	49/0010/0030/0214
91.	Sanathu	49/10/30/227	49/0010/0030/0227
92.	Sarai Chaimal	49/10/30/263	49/0010/0030/0263
93.	Sarairasi Manjha	49/10/30/218	49/0010/0030/0218
94.	Sarairasi Uparhar	49/10/30/226	49/0010/0030/0226
95.	Sarethi	49/10/30/213	49/0010/0030/0213

क्रम सं० Sl. No.	ग्राम का नाम Name of Village	लोकेशन कोड नं० Location Code No.	
		मैनुअल Manual	कम्प्यूटर Computer
1	2	3	4
96.	Shahjahanpur	49/10/30/183	49/0010/0030/0183
97.	Shahneeazipur Manjha	49/10/30/198	49/0010/0030/0198
98.	Shahnewaz Pur Uparhar	49/10/30/200	49/0010/0030/0200
99.	Shanawa	49/10/30/203	49/0010/0030/0203
100.	Shanti Pur	49/10/30/260	49/0010/0030/0260
101.	Sirisanda	49/10/30/215	49/0010/0030/0215
102.	Subtaha	49/10/30/272	49/0010/0030/0272
103.	Sukkha Pur Etaura	49/10/30/253	49/0010/0030/0253
104.	Sultanpur Bachada	49/10/30/182	49/0010/0030/0182
105.	Tahirpur Baruli	49/10/30/235	49/0010/0030/0235
106.	Takpura	49/10/30/201	49/0010/0030/0201
107.	Tidura Manjha	49/10/30/210	49/0010/0030/0210
108.	Tihura	49/10/30/211	49/0010/0030/0211
109.	Ughar Pur	49/10/30/252	49/0010/0030/0252

क्रम सं० Sl. No.	ग्राम का नाम Name of Village	लोकेशन कोड नं० Location Code No.	
		मैनुअल Manual	कम्प्यूटर Computer
1	2	3	4
Tahsil : Faizabad Sadar		**C.D. Block :**	**Maya Bazar**
1.	Depur Daudpur	49/10/40/347	49/0010/0040/0347
2.	Achal Pur	49/10/40/403	49/0010/0040/0403
3.	Alapur Upahar	49/10/40/306	49/0010/0040/0306
4.	Alnabhari	49/10/40/382	49/0010/0040/0382
5.	Amari	49/10/40/376	49/0010/0040/0376
6.	Amauni	49/10/40/377	49/0010/0040/0377
7.	Amsin	49/10/40/408	49/0010/0040/0408
8.	Anapur Saraiya	49/10/40/394	49/0010/0040/0394
9.	Ankari Pur	49/10/40/397	49/0010/0040/0397
10.	Arwat	49/10/40/374	49/0010/0040/0374
11.	Babuapur	49/10/40/313	49/0010/0040/0313
12.	Bagamganj Manjha	49/10/40/314	49/0010/0040/0314
13.	Baihari	49/10/40/362	49/0010/0040/0362
14.	Balwari Khan	49/10/40/392	49/0010/0040/0392
15.	Bandan Pur	49/10/40/338	49/0010/0040/0338
16.	Bangawan	49/10/40/308	49/0010/0040/0308
17.	Banwa	49/10/40/385	49/0010/0040/0385
18.	Bara	49/10/40/407	49/0010/0040/0407
19.	Baraspur	49/10/40/369	49/0010/0040/0369
20.	Barie Para	49/10/40/354	49/0010/0040/0354
21.	Bharopur Manjha	49/10/40/324	49/0010/0040/0324
22.	Bharopur Uparhar	49/10/40/325	49/0010/0040/0325
23.	Bhitaura	49/10/40/336	49/0010/0040/0336

क्रम सं० Sl. No.	ग्राम का नाम Name of Village	लोकेशन कोड नं० Location Code No.	
		मैनुअल Manual	कम्प्यूटर Computer
1	2	3	4
24.	Bhoya	49/10/40/378	49/0010/0040/0378
25.	Bikapur	49/10/40/384	49/0010/0040/0384
26.	Birshah Pur	49/10/40/339	49/0010/0040/0339
27.	Bodhi Pur	49/10/40/405	49/0010/0040/0405
28.	Chhatra	49/10/40/355	49/0010/0040/0355
29.	Chirkitha	49/10/40/399	49/0010/0040/0399
30.	Dalpatpur Manjha	49/10/40/303	49/0010/0040/0303
31.	Dalpatpur Uparhar	49/10/40/302	49/0010/0040/0302
32.	Damodar Pur	49/10/40/297	49/0010/0040/0297
33.	Daosuraj Bhanpur	49/10/40/311	49/0010/0040/0311
34.	Deawigiri	49/10/40/393	49/0010/0040/0393
35.	Dewapur	49/10/40/335	49/0010/0040/0335
36.	Dharupur	49/10/40/401	49/0010/0040/0401
37.	Dinapur	49/10/40/367	49/0010/0040/0367
38.	Durgapur Rampurwa	49/10/40/363	49/0010/0040/0363
39.	Gaddopur Hardaspur	49/10/40/398	49/0010/0040/0398
40.	Ganesh Bisaura	49/10/40/400	49/0010/0040/0400
41.	Gohaniya	49/10/40/345	49/0010/0040/0345
42.	Gokulpur	49/10/40/316	49/0010/0040/0316
43.	Haidar Pur	49/10/40/370	49/0010/0040/0370
44.	Hardi	49/10/40/328	49/0010/0040/0328
45.	Isha Saray Manjha	49/10/40/294	49/0010/0040/0294
46.	Isha Saray Uparhar	49/10/40/295	49/0010/0040/0295
47.	Ishapur	49/10/40/332	49/0010/0040/0332

क्रम सं० Sl. No.	ग्राम का नाम Name of Village	लोकेशन कोड नं० Location Code No.	
		मैनुअल Manual	कम्प्यूटर Computer
1	2	3	4
48.	Jadi	49/10/40/300	49/0010/0040/0300
49.	Jagdishpur	49/10/40/373	49/0010/0040/0373
50.	Jagdishpur Tandauli	49/10/40/361	49/0010/0040/0361
51.	Jaita	49/10/40/402	49/0010/0040/0402
52.	Jajwat	49/10/40/312	49/0010/0040/0312
53.	Jamuni Pur	49/10/40/388	49/0010/0040/0388
54.	Kadipur	49/10/40/329	49/0010/0040/0329
55.	Kalyanpur	49/10/40/375	49/0010/0040/0375
56.	Kanakpur	49/10/40/357	49/0010/0040/0357
57.	Kasba	49/10/40/317	49/0010/0040/0317
58.	Kaurilla	49/10/40/320	49/0010/0040/0320
59.	Kazipur Gadar	49/10/40/391	49/0010/0040/0391
60.	Kazipur Uparhar	49/10/40/301	49/0010/0040/0301
61.	Keshwpur	49/10/40/368	49/0010/0040/0368
62.	Khirauni	49/10/40/340	49/0010/0040/0340
63.	Kurmihaya	49/10/40/379	49/0010/0040/0379
64.	Lalpur Manjha	49/10/40/321	49/0010/0040/0321
65.	Lalpur Uparhar	49/10/40/327	49/0010/0040/0327
66.	Mahimapur	49/10/40/310	49/0010/0040/0310
67.	Malik Patti	49/10/40/365	49/0010/0040/0365
68.	Malkhan Pur	49/10/40/371	49/0010/0040/0371
69.	Mana Para	49/10/40/341	49/0010/0040/0341
70.	Manjha Alapur	49/10/40/304	49/0010/0040/0304
71.	Manjha Kazipur	49/10/40/293	49/0010/0040/0293

क्रम सं० Sl. No.	ग्राम का नाम Name of Village	लोकेशन कोड नं० Location Code No.	
		मैनुअल Manual	कम्प्यूटर Computer
1	2	3	4
72.	Manjha Sharwa	49/10/40/330	49/0010/0040/0330
73.	Manpur	49/10/40/342	49/0010/0040/0342
74.	Maya Bhikhi	49/10/40/359	49/0010/0040/0359
75.	Mednipur	49/10/40/372	49/0010/0040/0372
76.	Mohammad Pur Kasba	49/10/40/315	49/0010/0040/0315
77.	Nakatwara	49/10/40/296	49/0010/0040/0296
78.	New Kabirpur	49/10/40/383	49/0010/0040/0383
79.	Pakraila	49/10/40/389	49/0010/0040/0389
80.	Pampar Pur	49/10/40/381	49/0010/0040/0381
81.	Parman Pur	49/10/40/404	49/0010/0040/0404
82.	Pausara Ganj	49/10/40/318	49/0010/0040/0318
83.	Pausara Uparhar	49/10/40/319	49/0010/0040/0319
84.	Pullapur	49/10/40/309	49/0010/0040/0309
85.	Raghnathpur	49/10/40/307	49/0010/0040/0307
86.	Rahdi	49/10/40/395	49/0010/0040/0395
87.	Rajapur	49/10/40/350	49/0010/0040/0350
88.	Rajbaliya	49/10/40/387	49/0010/0040/0387
89.	Rakaura	49/10/40/298	49/0010/0040/0298
90.	Ramnagar Mijhauli	49/10/40/390	49/0010/0040/0390
91.	Rampur	49/10/40/396	49/0010/0040/0396
92.	Rampur Baihar	49/10/40/353	49/0010/0040/0353
93.	Rampur Buzurg	49/10/40/386	49/0010/0040/0386
94.	Rampur Kanrama	49/10/40/305	49/0010/0040/0305
95.	Rampur Maya	49/10/40/358	49/0010/0040/0358

क्रम सं० Sl. No.	ग्राम का नाम Name of Village	लोकेशन कोड नं० Location Code No.	
		मैनुअल Manual	कम्प्यूटर Computer
1	2	3	4
96.	Rampur Puwari Manjha	49/10/40/292	49/0010/0040/0292
97.	Rampur Puwariuparhar	49/10/40/291	49/0010/0040/0291
98.	Rasolpur Doem Manjha	49/10/40/323	49/0010/0040/0323
99.	Rasulpur Pratham	49/10/40/352	49/0010/0040/0352
100.	Ratanpur	49/10/40/356	49/0010/0040/0356
101.	Rawa Lohagpur	49/10/40/380	49/0010/0040/0380
102.	Rewri	49/10/40/337	49/0010/0040/0337
103.	Ruhiyawan	49/10/40/333	49/0010/0040/0333
104.	Samantha	49/10/40/348	49/0010/0040/0348
105.	Samda	49/10/40/344	49/0010/0040/0344
106.	Sarai Barisal	49/10/40/299	49/0010/0040/0299
107.	Sarai Sagar	49/10/40/360	49/0010/0040/0360
108.	Saraiya Kheri	49/10/40/334	49/0010/0040/0334
109.	Sarang Pur	49/10/40/364	49/0010/0040/0364
110.	Sarraiya	49/10/40/343	49/0010/0040/0343
111.	Sharwa Uparhar	49/10/40/331	49/0010/0040/0331
112.	Siloni	49/10/40/349	49/0010/0040/0349
113.	Sonora	49/10/40/346	49/0010/0040/0346
114.	Tandauli	49/10/40/351	49/0010/0040/0351
115.	Targauhan	49/10/40/366	49/0010/0040/0366
116.	Trilok Pur	49/10/40/406	49/0010/0040/0406
117.	Uniyarpur Manjha	49/10/40/322	49/0010/0040/0322
118.	Uniyarpur Uparhar	49/10/40/326	49/0010/0040/0326

क्रम सं० Sl. No.	ग्राम का नाम Name of Village	लोकेशन कोड नं० Location Code No.	
		मैनुअल Manual	कम्प्यूटर Computer
1	2	3	4
Tahsil : Bikapur		**C.D. Block**	**Amaniganj**
1.	Misrauli	49/20/50/62	49/0020/0050/0062
2.	Aadil Pur	49/20/50/87	49/0020/0050/0087
3.	Adbad Saraiya	49/20/50/50	49/0020/0050/0050
4.	Akma	49/20/50/105	49/0020/0050/0105
5.	Allapur	49/20/50/31	49/0020/0050/0031
6.	Amanwa Chhitan	49/20/50/109	49/0020/0050/0109
7.	Amarhar	49/20/50/67	49/0020/0050/0067
8.	Amawa Sufi	49/20/50/11	49/0020/0050/0011
9.	Atesar	49/20/50/46	49/0020/0050/0046
10.	Bachauda	49/20/50/102	49/0020/0050/0102
11.	Bahbarmau	49/20/50/97	49/0020/0050/0097
12.	Bakauli	49/20/50/6	49/0020/0050/0006
13.	Bakchuna	49/20/50/69	49/0020/0050/0069
14.	Barauli	49/20/50/77	49/0020/0050/0077
15.	Bawan	49/20/50/103	49/0020/0050/0103
16.	Bhakhawli	49/20/50/90	49/0020/0050/0090
17.	Bhatpura Gopal	49/20/50/78	49/0020/0050/0078
18.	Bhatpura Jaggannath	49/20/50/14	49/0020/0050/0014
19.	Bhawan Nagar	49/20/50/12	49/0020/0050/0012
20.	Bhikhani Ka Purwa	49/20/50/42	49/0020/0050/0042
21.	Bira Bhari	49/20/50/100	49/0020/0050/0100
22.	Biraulijham	49/20/50/106	49/0020/0050/0106
23.	Bodapur	49/20/50/29	49/0020/0050/0029

क्रम सं० Sl. No.	ग्राम का नाम Name of Village	लोकेशन कोड नं० Location Code No.	
		मैनुअल Manual	कम्प्यूटर Computer
1	2	3	4
24.	Chakwara	49/20/50/21	49/0020/0050/0021
25.	Chamrupur	49/20/50/49	49/0020/0050/0049
26.	Chandaura	49/20/50/2	49/0020/0050/0002
27.	Chaudhripur	49/20/50/68	49/0020/0050/0068
28.	Chitaura	49/20/50/101	49/0020/0050/0101
29.	Cotdih	49/20/50/27	49/0020/0050/0027
30.	Cutghara	49/20/50/79	49/0020/0050/0079
31.	Deli Saraiya	49/20/50/15	49/0020/0050/0015
32.	Deogaon	49/20/50/82	49/0020/0050/0082
33.	Deora	49/20/50/63	49/0020/0050/0063
34.	Dhanthua	49/20/50/104	49/0020/0050/0104
35.	Dharauli	49/20/50/51	49/0020/0050/0051
36.	Dholi Askaran	49/20/50/16	49/0020/0050/0016
37.	Gadauli	49/20/50/65	49/0020/0050/0065
38.	Gaddaupur	49/20/50/13	49/0020/0050/0013
39.	Gahnag	49/20/50/34	49/0020/0050/0034
40.	Gauhania	49/20/50/5	49/0020/0050/0005
41.	Ghatuli	49/20/50/59	49/0020/0050/0059
42.	Ghodwal	49/20/50/86	49/0020/0050/0086
43.	Haibabpur	49/20/50/3	49/0020/0050/0003
44.	Harkhpur	49/20/50/1	49/0020/0050/0001
45.	Ibrahim Pur	49/20/50/20	49/0020/0050/0020
46.	Ichhoi	49/20/50/41	49/0020/0050/0041
47.	Imamganj	49/20/50/88	49/0020/0050/0088

क्रम सं० Sl. No.	ग्राम का नाम Name of Village	लोकेशन कोड नं० Location Code No.	
		मैनुअल Manual	कम्प्यूटर Computer
1	2	3	4
48.	Itaunja	49/20/50/107	49/0020/0050/0107
49.	Jafar Nagar	49/20/50/18	49/0020/0050/0018
50.	Jagannath Pur	49/20/50/98	49/0020/0050/0098
51.	Jagdishpur	49/20/50/17	49/0020/0050/0017
52.	Jairajpur	49/20/50/32	49/0020/0050/0032
53.	Jhabra	49/20/50/39	49/0020/0050/0039
54.	Jignahi	49/20/50/70	49/0020/0050/0070
55.	Kandai Kala	49/20/50/19	49/0020/0050/0019
56.	Kanji	49/20/50/64	49/0020/0050/0064
57.	Kaooran	49/20/50/96	49/0020/0050/0096
58.	Kataiya Balam	49/20/50/66	49/0020/0050/0066
59.	Kataiya Bhadi	49/20/50/52	49/0020/0050/0052
60.	Khadse Pur	49/20/50/4	49/0020/0050/0004
61.	Khandrsa	49/20/50/72	49/0020/0050/0072
62.	Kithawa	49/20/50/22	49/0020/0050/0022
63.	Kotia	49/20/50/38	49/0020/0050/0038
64.	Kundurkha Kala	49/20/50/23	49/0020/0050/0023
65.	Manjh Gaon	49/20/50/94	49/0020/0050/0094
66.	Manjhanpur	49/20/50/57	49/0020/0050/0057
67.	Manoodih	49/20/50/53	49/0020/0050/0053
68.	Mau Ghanshyampur	49/20/50/26	49/0020/0050/0026
69.	Mauha	49/20/50/55	49/0020/0050/0055
70.	Mewapur Mu Deogaon	49/20/50/84	49/0020/0050/0084
71.	Mewapur Mu Rasul Lilaha	49/20/50/91	49/0020/0050/0091

क्रम सं० Sl. No.	ग्राम का नाम Name of Village	लोकेशन कोड नं० Location Code No.	
		मैनुअल Manual	कम्प्यूटर Computer
1	2	3	4
72.	Mohammad Pur	49/20/50/9	49/0020/0050/0009
73.	Mohli	49/20/50/45	49/0020/0050/0045
74.	Mubarakpur	49/20/50/80	49/0020/0050/0080
75.	Nagipur	49/20/50/76	49/0020/0050/0076
76.	Nandauli	49/20/50/47	49/0020/0050/0047
77.	Narsanda	49/20/50/58	49/0020/0050/0058
78.	Naugawan	49/20/50/54	49/0020/0050/0054
79.	Oraua	49/20/50/7	49/0020/0050/0007
80.	Pakadpur	49/20/50/75	49/0020/0050/0075
81.	Palpur	49/20/50/83	49/0020/0050/0083
82.	Pedukia	49/20/50/36	49/0020/0050/0036
83.	Pithla	49/20/50/108	49/0020/0050/0108
84.	Pura Sidhari	49/20/50/92	49/0020/0050/0092
85.	Pura Urfsumerpur	49/20/50/93	49/0020/0050/0093
86.	Pure Lal Khan	49/20/50/89	49/0020/0050/0089
87.	Pureball	49/20/50/71	49/0020/0050/0071
88.	Raipatti	49/20/50/30	49/0020/0050/0030
89.	Rampur Gauhania	49/20/50/56	49/0020/0050/0056
90.	Ranik	49/20/50/85	49/0020/0050/0085
91.	Rasulpur Lilha	49/20/50/81	49/0020/0050/0081
92.	Rautawa	49/20/50/61	49/0020/0050/0061
93.	Revali	49/20/50/44	49/0020/0050/0044
94.	Sahjan Mau	49/20/50/60	49/0020/0050/0060
95.	Sakhanpur	49/20/50/43	49/0020/0050/0043

क्रम सं० Sl. No.	ग्राम का नाम Name of Village	लोकेशन कोड नं० Location Code No.	
		मैनुअल Manual	कम्प्यूटर Computer
1	2	3	4
96.	Sarauli	49/20/50/35	49/0020/0050/0035
97.	Satana Pur	49/20/50/48	49/0020/0050/0048
98.	Shivdaspur Grant	49/20/50/24	49/0020/0050/0024
99.	Sonhar Chhedi	49/20/50/25	49/0020/0050/0025
100.	Sonhar Ganpat	49/20/50/28	49/0020/0050/0028
101.	Tajpur	49/20/50/74	49/0020/0050/0074
102.	Taldholi	49/20/50/37	49/0020/0050/0037
103.	Tandwa	49/20/50/8	49/0020/0050/0008
104.	Tikti	49/20/50/73	49/0020/0050/0073
105.	Tindauli	49/20/50/99	49/0020/0050/0099
106.	Tuddi	49/20/50/10	49/0020/0050/0010
107.	Tula Pur	49/20/50/33	49/0020/0050/0033
108.	Udhran Pur	49/20/50/95	49/0020/0050/0095
109.	Vinyakpur	49/20/50/40	49/0020/0050/0040

क्रम सं० Sl. No.	ग्राम का नाम Name of Village	लोकेशन कोड नं० Location Code No.	
		मैनुअल Manual	कम्प्यूटर Computer
1	2	3	4
Tahsil : Bikapur		**C.D. Block**	**Milkipur**
1.	Adhiyari	49/20/60/122	49/0020/0060/0122
2.	Adhiyona	49/20/60/121	49/0020/0060/0121
3.	Agaraba	49/20/60/158	49/0020/0060/0158
4.	Ahrauli Saloni	49/20/60/147	49/0020/0060/0147
5.	Ajrauli	49/20/60/188	49/0020/0060/0188
6.	Akhaypur	49/20/60/175	49/0020/0060/0175
7.	Alipur Khujari	49/20/60/160	49/0020/0060/0160
8.	Armarudipur	49/20/60/127	49/0020/0060/0127
9.	Asthana	49/20/60/166	49/0020/0060/0166
10.	Balar Mau	49/20/60/217	49/0020/0060/0217
11.	Barianisaru	49/20/60/113	49/0020/0060/0113
12.	Baripara	49/20/60/210	49/0020/0060/0210
13.	Bariya Dai	49/20/60/152	49/0020/0060/0152
14.	Bariyarpur	49/20/60/120	49/0020/0060/0120
15.	Basanwa Muekt Gaon	49/20/60/174	49/0020/0060/0174
16.	Basawan	49/20/60/138	49/0020/0060/0138
17.	Bhadokhra	49/20/60/150	49/0020/0060/0150
18.	Bhagi Pur	49/20/60/170	49/0020/0060/0170
19.	Bhagipur	49/20/60/178	49/0020/0060/0178
20.	Bisahi	49/20/60/163	49/0020/0060/0163
21.	Chaknaya	49/20/60/140	49/0020/0060/0140
22.	Chirauli	49/20/60/180	49/0020/0060/0180
23.	Chivli	49/20/60/182	49/0020/0060/0182

क्रम सं० Sl. No.	ग्राम का नाम Name of Village	लोकेशन कोड नं० Location Code No.	
		मैनुअल Manual	कम्प्यूटर Computer
1	2	3	4
24.	Dafalpur	49/20/60/207	49/0020/0060/0207
25.	Dasauli	49/20/60/185	49/0020/0060/0185
26.	Deoriya	49/20/60/129	49/0020/0060/0129
27.	Dhanaicha	49/20/60/202	49/0020/0060/0202
28.	Dhanthua	49/20/60/203	49/0020/0060/0203
29.	Dhaurhara	49/20/60/115	49/0020/0060/0115
30.	Dhurahara	49/20/60/184	49/0020/0060/0184
31.	Diligirdhar	49/20/60/199	49/0020/0060/0199
32.	Domiyara	49/20/60/135	49/0020/0060/0135
33.	Gadha	49/20/60/165	49/0020/0060/0165
34.	Gauhanna Kanungo	49/20/60/144	49/0020/0060/0144
35.	Goindi	49/20/60/204	49/0020/0060/0204
36.	Gokula	49/20/60/219	49/0020/0060/0219
37.	Gorwa	49/20/60/164	49/0020/0060/0164
38.	Gothwara	49/20/60/123	49/0020/0060/0123
39.	Gujara Mau	49/20/60/173	49/0020/0060/0173
40.	Hisamuddin Pur	49/20/60/197	49/0020/0060/0197
41.	Inayat Nagar	49/20/60/169	49/0020/0060/0169
42.	Isauli Bhari	49/20/60/218	49/0020/0060/0218
43.	Itgaon	49/20/60/196	49/0020/0060/0196
44.	Joriyam	49/20/60/216	49/0020/0060/0216
45.	Kahua	49/20/60/183	49/0020/0060/0183
46.	Karm Danda Khas	49/20/60/132	49/0020/0060/0132
47.	Khanpur	49/20/60/112	49/0020/0060/0112

क्रम सं० Sl. No.	ग्राम का नाम Name of Village	लोकेशन कोड नं० Location Code No.	
		मैनुअल Manual	कम्प्यूटर Computer
1	2	3	4
48.	Khariyanna	49/20/60/222	49/0020/0060/0222
49.	Khiharan	49/20/60/131	49/0020/0060/0131
50.	Khujari Mirza Pur	49/20/60/133	49/0020/0060/0133
51.	Kinauli	49/20/60/167	49/0020/0060/0167
52.	Kinhupur	49/20/60/110	49/0020/0060/0110
53.	Kuchera	49/20/60/151	49/0020/0060/0151
54.	Kumbhi	49/20/60/162	49/0020/0060/0162
55.	Kundhara Khurd	49/20/60/194	49/0020/0060/0194
56.	Kurawan	49/20/60/117	49/0020/0060/0117
57.	Madariya	49/20/60/153	49/0020/0060/0153
58.	Mahdauna Khas	49/20/60/136	49/0020/0060/0136
59.	Mahulara	49/20/60/193	49/0020/0060/0193
60.	Majnai	49/20/60/114	49/0020/0060/0114
61.	Marama	49/20/60/154	49/0020/0060/0154
62.	Marui Ganeshpur	49/20/60/221	49/0020/0060/0221
63.	Masedha	49/20/60/208	49/0020/0060/0208
64.	Mawai Kala	49/20/60/172	49/0020/0060/0172
65.	Mawai Khurd	49/20/60/171	49/0020/0060/0171
66.	Milkipur	49/20/60/195	49/0020/0060/0195
67.	Mitaura	49/20/60/205	49/0020/0060/0205
68.	Mitha Gaon	49/20/60/145	49/0020/0060/0145
69.	Mujishpur Khas	49/20/60/179	49/0020/0060/0179
70.	Murauli Fateh Singh	49/20/60/161	49/0020/0060/0161
71.	Narinda Bhanda	49/20/60/220	49/0020/0060/0220

क्रम सं० Sl. No.	ग्राम का नाम Name of Village	लोकेशन कोड नं० Location Code No.	
		मैनुअल Manual	कम्प्यूटर Computer
1	2	3	4
72.	Neoli	49/20/60/181	49/0020/0060/0181
73.	Paliya Mafai	49/20/60/139	49/0020/0060/0139
74.	Paliya Mu Kuchera	49/20/60/142	49/0020/0060/0142
75.	Para Brahamnan	49/20/60/155	49/0020/0060/0155
76.	Paradhanthua	49/20/60/214	49/0020/0060/0214
77.	Parakhani	49/20/60/119	49/0020/0060/0119
78.	Parsauli Mutasic Bhitsura	49/20/60/126	49/0020/0060/0126
79.	Parsawan	49/20/60/189	49/0020/0060/0189
80.	Pura Kalandarpur	49/20/60/187	49/0020/0060/0187
81.	Purab Gaon	49/20/60/213	49/0020/0060/0213
82.	Rajaupur	49/20/60/130	49/0020/0060/0130
83.	Rampur Fakirey	49/20/60/116	49/0020/0060/0116
84.	Rasulpur Mu Mitha Ghon	49/20/60/146	49/0020/0060/0146
85.	Rmpurwa	49/20/60/141	49/0020/0060/0141
86.	Safrdar Bhari	49/20/60/128	49/0020/0060/0128
87.	Sahulara	49/20/60/176	49/0020/0060/0176
88.	Saidkhan Pur	49/20/60/118	49/0020/0060/0118
89.	Sarai Dhanethi	49/20/60/206	49/0020/0060/0206
90.	Sarai Namu	49/20/60/148	49/0020/0060/0148
91.	Saray Hemraj	49/20/60/201	49/0020/0060/0201
92.	Sari	49/20/60/134	49/0020/0060/0134
93.	Sariyawan	49/20/60/177	49/0020/0060/0177
94.	Sarurpur	49/20/60/209	49/0020/0060/0209
95.	Sewara	49/20/60/159	49/0020/0060/0159

क्रम सं० Sl. No.	ग्राम का नाम Name of Village	लोकेशन कोड नं० Location Code No.	
		मैनुअल Manual	कम्प्यूटर Computer
1	2	3	4
96.	Shekhan Pur	49/20/60/149	49/0020/0060/0149
97.	Shivnath Pur	49/20/60/215	49/0020/0060/0215
98.	Shonas	49/20/60/168	49/0020/0060/0168
99.	Shukl Pur	49/20/60/111	49/0020/0060/0111
100.	Sidhauna	49/20/60/212	49/0020/0060/0212
101.	Sidsid	49/20/60/186	49/0020/0060/0186
102.	Sodhiyawan	49/20/60/124	49/0020/0060/0124
103.	Surwara	49/20/60/143	49/0020/0060/0143
104.	Taksara	49/20/60/137	49/0020/0060/0137
105.	Taradhi Urf Tarauli	49/20/60/157	49/0020/0060/0157
106.	Taram Khas	49/20/60/125	49/0020/0060/0125
107.	Tendha	49/20/60/211	49/0020/0060/0211
108.	Thamol Bhanjan	49/20/60/191	49/0020/0060/0191
109.	Tikra	49/20/60/190	49/0020/0060/0190
110.	Tulapur	49/20/60/192	49/0020/0060/0192
111.	Uchhah Pali	49/20/60/156	49/0020/0060/0156
112.	Udhui	49/20/60/200	49/0020/0060/0200
113.	Upadhyapur	49/20/60/198	49/0020/0060/0198

क्रम सं० Sl. No.	ग्राम का नाम Name of Village	लोकेशन कोड नं० Location Code No.	
		मैनुअल Manual	कम्प्यूटर Computer
1	2	3	4
Tahsil : Bikapur		**C.D. Block :**	**Hastinganj**
1.	Aadil Pur	49/20/70/264	49/0020/0070/0264
2.	Acchora	49/20/70/252	49/0020/0070/0252
3.	Aharan Suvansh	49/20/70/293	49/0020/0070/0293
4.	Amarpur	49/20/70/276	49/0020/0070/0276
5.	Arvay Vaish	49/20/70/265	49/0020/0070/0265
6.	Bachholi	49/20/70/275	49/0020/0070/0275
7.	Bardada	49/20/70/243	49/0020/0070/0243
8.	Baswar Buzurg	49/20/70/262	49/0020/0070/0262
9.	Baswar Khurd	49/20/70/257	49/0020/0070/0257
10.	Bhatauli Khas	49/20/70/258	49/0020/0070/0258
11.	Bhaupur	49/20/70/304	49/0020/0070/0304
12.	Bhitari	49/20/70/255	49/0020/0070/0255
13.	Bhitaura	49/20/70/314	49/0020/0070/0314
14.	Bhulaipur Nidiyawa	49/20/70/320	49/0020/0070/0320
15.	Bijyanpur	49/20/70/305	49/0020/0070/0305
16.	Chamala	49/20/70/287	49/0020/0070/0287
17.	Champapur	49/20/70/234	49/0020/0070/0234
18.	Chandipur Naghara	49/20/70/225	49/0020/0070/0225
19.	Chhtara	49/20/70/228	49/0020/0070/0228
20.	Chikhri	49/20/70/282	49/0020/0070/0282
21.	Deokali	49/20/70/269	49/0020/0070/0269
22.	Deori	49/20/70/233	49/0020/0070/0233
23.	Devgiri	49/20/70/294	49/0020/0070/0294

क्रम सं० Sl. No.	ग्राम का नाम Name of Village	लोकेशन कोड नं० Location Code No.	
		मैनुअल Manual	कम्प्यूटर Computer
1	2	3	4
24.	Dewan Para	49/20/70/237	49/0020/0070/0237
25.	Dihmarthi	49/20/70/298	49/0020/0070/0298
26.	Dihpure Birbal	49/20/70/239	49/0020/0070/0239
27.	Ganeshpur	49/20/70/295	49/0020/0070/0295
28.	Ganga Sarai	49/20/70/240	49/0020/0070/0240
29.	Gangapur	49/20/70/268	49/0020/0070/0268
30.	Gangapur Mu.ramieypur	49/20/70/313	49/0020/0070/0313
31.	Gayasuddinpur	49/20/70/286	49/0020/0070/0286
32.	Ghatam Pur	49/20/70/248	49/0020/0070/0248
33.	Ghurehata	49/20/70/241	49/0020/0070/0241
34.	Girdhara Mau	49/20/70/250	49/0020/0070/0250
35.	Halle Dwarikapur	49/20/70/223	49/0020/0070/0223
36.	Hardoiya	49/20/70/289	49/0020/0070/0289
37.	Harinathpur	49/20/70/238	49/0020/0070/0238
38.	Harirampur	49/20/70/259	49/0020/0070/0259
39.	Husa Pur	49/20/70/251	49/0020/0070/0251
40.	Jafharpur	49/20/70/315	49/0020/0070/0315
41.	Jakha Khas	49/20/70/245	49/0020/0070/0245
42.	Jalalpur Bhaga	49/20/70/278	49/0020/0070/0278
43.	Jamua	49/20/70/236	49/0020/0070/0236
44.	Johan	49/20/70/307	49/0020/0070/0307
45.	Kadanpur	49/20/70/246	49/0020/0070/0246
46.	Kalyanpur Keotani	49/20/70/254	49/0020/0070/0254
47.	Kanawa	49/20/70/312	49/0020/0070/0312

क्रम सं० Sl. No.	ग्राम का नाम Name of Village	लोकेशन कोड नं० Location Code No.	
		मैनुअल Manual	कम्प्यूटर Computer
1	2	3	4
48.	Keshopur Chilbili	49/20/70/291	49/0020/0070/0291
49.	Khad Bhadiya	49/20/70/253	49/0020/0070/0253
50.	Khetpaliya	49/20/70/310	49/0020/0070/0310
51.	Khujari Mo.sultanpur	49/20/70/299	49/0020/0070/0299
52.	Laxmanpur Grant	49/20/70/317	49/0020/0070/0317
53.	Malethu Buzurg	49/20/70/301	49/0020/0070/0301
54.	Malethu Khurd	49/20/70/300	49/0020/0070/0300
55.	Mohanwa	49/20/70/290	49/0020/0070/0290
56.	Mubarkpur Umrani	49/20/70/242	49/0020/0070/0242
57.	Mukimpur Urf Paharpur	49/20/70/224	49/0020/0070/0224
58.	Nadauna	49/20/70/308	49/0020/0070/0308
59.	Nandupur	49/20/70/270	49/0020/0070/0270
60.	Nimdi	49/20/70/249	49/0020/0070/0249
61.	Niyamatpur	49/20/70/279	49/0020/0070/0279
62.	Pachhim Pura	49/20/70/316	49/0020/0070/0316
63.	Padarath Pur	49/20/70/274	49/0020/0070/0274
64.	Paliya Lohani	49/20/70/261	49/0020/0070/0261
65.	Paliya Partapshah	49/20/70/292	49/0020/0070/0292
66.	Paraspur Sathra	49/20/70/260	49/0020/0070/0260
67.	Paratajpur	49/20/70/284	49/0020/0070/0284
68.	Parmanandpur	49/20/70/232	49/0020/0070/0232
69.	Parsauli Mu Mukimpur	49/20/70/230	49/0020/0070/0230
70.	Parsipur	49/20/70/271	49/0020/0070/0271
71.	Parsuhi	49/20/70/318	49/0020/0070/0318

क्रम सं० Sl. No.	ग्राम का नाम Name of Village	लोकेशन कोड नं० Location Code No.	
		मैनुअल Manual	कम्प्यूटर Computer
1	2	3	4
72.	Parwa	49/20/70/226	49/0020/0070/0226
73.	Parwar Para	49/20/70/266	49/0020/0070/0266
74.	Pauri	49/20/70/227	49/0020/0070/0227
75.	Rajaura	49/20/70/277	49/0020/0070/0277
76.	Rampur Johan	49/20/70/306	49/0020/0070/0306
77.	Ranapur	49/20/70/247	49/0020/0070/0247
78.	Raona	49/20/70/256	49/0020/0070/0256
79.	Reveri	49/20/70/235	49/0020/0070/0235
80.	Rewna	49/20/70/296	49/0020/0070/0296
81.	Ruppatti Vishesh	49/20/70/272	49/0020/0070/0272
82.	Rurv Khas	49/20/70/273	49/0020/0070/0273
83.	Sagr Patti	49/20/70/283	49/0020/0070/0283
84.	Sahse Pur	49/20/70/285	49/0020/0070/0285
85.	Sakhanpur	49/20/70/311	49/0020/0070/0311
86.	Salahipur	49/20/70/319	49/0020/0070/0319
87.	Saray Majra	49/20/70/297	49/0020/0070/0297
88.	Semramu Chikhri	49/20/70/281	49/0020/0070/0281
89.	Sendutara	49/20/70/288	49/0020/0070/0288
90.	Shahabad Grant	49/20/70/302	49/0020/0070/0302
91.	Shankarpur	49/20/70/309	49/0020/0070/0309
92.	Sidhaura	49/20/70/303	49/0020/0070/0303
93.	Sohwal Saloni	49/20/70/267	49/0020/0070/0267
94.	Sonvarsa Muchmaula	49/20/70/280	49/0020/0070/0280
95.	Sultanpur	49/20/70/263	49/0020/0070/0263

क्रम सं० Sl. No.	ग्राम का नाम Name of Village	लोकेशन कोड नं० Location Code No.	
		मैनुअल Manual	कम्प्यूटर Computer
1	2	3	4
96.	Tama Shivbaxrai	49/20/70/231	49/0020/0070/0231
97.	Tama Vasia	49/20/70/229	49/0020/0070/0229
98.	Todarpur	49/20/70/244	49/0020/0070/0244

क्रम सं० Sl. No.	ग्राम का नाम Name of Village	लोकेशन कोड नं० Location Code No.	
		मैनुअल Manual	कम्प्यूटर Computer
1	2	3	4
Tahsil : Bikapur		C.D. Block	Bikapur
1.	Ahiranigopalpur	49/20/80/452	49/0020/0080/0452
2.	Amauni	49/20/80/356	49/0020/0080/0356
3.	Amowa	49/20/80/417	49/0020/0080/0417
4.	Askaranpur	49/20/80/406	49/0020/0080/0406
5.	Asrekha	49/20/80/430	49/0020/0080/0430
6.	Baburiha Kaundha	49/20/80/342	49/0020/0080/0342
7.	Bachhram Pur	49/20/80/403	49/0020/0080/0403
8.	Badhoda	49/20/80/321	49/0020/0080/0321
9.	Baidauli	49/20/80/365	49/0020/0080/0365
10.	Bainti Kala	49/20/80/453	49/0020/0080/0453
11.	Ballipur	49/20/80/409	49/0020/0080/0409
12.	Bankat	49/20/80/404	49/0020/0080/0404
13.	Baranpur	49/20/80/423	49/0020/0080/0423
14.	Barauli	49/20/80/441	49/0020/0080/0441
15.	Basantpur	49/20/80/382	49/0020/0080/0382
16.	Basdeo Pur	49/20/80/350	49/0020/0080/0350
17.	Basupur	49/20/80/392	49/0020/0080/0392
18.	Benipur	49/20/80/447	49/0020/0080/0447
19.	Bhadekhar	49/20/80/393	49/0020/0080/0393
20.	Bhairopur Tikra	49/20/80/435	49/0020/0080/0435
21.	Bharai Khata	49/20/80/449	49/0020/0080/0449
22.	Bhawapur	49/20/80/338	49/0020/0080/0338
23.	Bhawnath Pur	49/20/80/388	49/0020/0080/0388

क्रम सं० Sl. No.	ग्राम का नाम Name of Village	लोकेशन कोड नं० Location Code No.	
		मैनुअल Manual	कम्प्यूटर Computer
1	2	3	4
24.	Bhikhipur Jhaliha	49/20/80/353	49/0020/0080/0353
25.	Bhiki Sarai	49/20/80/370	49/0020/0080/0370
26.	Bhitaura Mu. Katari	49/20/80/372	49/0020/0080/0372
27.	Bisnohar Pur	49/20/80/418	49/0020/0080/0418
28.	Bodahari	49/20/80/436	49/0020/0080/0436
29.	Chandpur	49/20/80/335	49/0020/0080/0335
30.	Churechandauli	49/20/80/454	49/0020/0080/0454
31.	Chwardaar	49/20/80/401	49/0020/0080/0401
32.	Dashrath Pur	49/20/80/344	49/0020/0080/0344
33.	Dayaljot	49/20/80/425	49/0020/0080/0425
34.	Dehariyawan	49/20/80/410	49/0020/0080/0410
35.	Dewapur	49/20/80/380	49/0020/0080/0380
36.	Dhanuawa	49/20/80/332	49/0020/0080/0332
37.	Dharehata Dasrathpur	49/20/80/329	49/0020/0080/0329
38.	Dubawa	49/20/80/383	49/0020/0080/0383
39.	Gandai	49/20/80/390	49/0020/0080/0390
40.	Gija	49/20/80/407	49/0020/0080/0407
41.	Gobind Pur	49/20/80/387	49/0020/0080/0387
42.	Gundhaur	49/20/80/349	49/0020/0080/0349
43.	Hardaspur	49/20/80/341	49/0020/0080/0341
44.	Haribansh Pur	49/20/80/431	49/0020/0080/0431
45.	Harlharpur	49/20/80/408	49/0020/0080/0408
46.	Harinath Pur	49/20/80/358	49/0020/0080/0358
47.	Hirdaiye Pur	49/20/80/381	49/0020/0080/0381

क्रम सं० Sl. No.	ग्राम का नाम Name of Village	लोकेशन कोड नं० Location Code No.	
		मैनुअल Manual	कम्प्यूटर Computer
1	2	3	4
48.	Ismailpur	49/20/80/324	49/0020/0080/0324
49.	Jainpur	49/20/80/343	49/0020/0080/0343
50.	Jalalpur Mafi	49/20/80/347	49/0020/0080/0347
51.	Jamoli Khurd	49/20/80/448	49/0020/0080/0448
52.	Jarua	49/20/80/339	49/0020/0080/0339
53.	Kadipur	49/20/80/429	49/0020/0080/0429
54.	Kalyanpur Chak Duhiya	49/20/80/396	49/0020/0080/0396
55.	Karan Pur	49/20/80/371	49/0020/0080/0371
56.	Karaundi	49/20/80/330	49/0020/0080/0330
57.	Karaundi Mafi	49/20/80/413	49/0020/0080/0413
58.	Katari	49/20/80/373	49/0020/0080/0373
59.	Khajurahat	49/20/80/391	49/0020/0080/0391
60.	Khema Sarai	49/20/80/402	49/0020/0080/0402
61.	Khemapur Chandei	49/20/80/398	49/0020/0080/0398
62.	Khewli	49/20/80/326	49/0020/0080/0326
63.	Khiddarpur	49/20/80/446	49/0020/0080/0446
64.	Khujre Mu. Rampur Bhagan	49/20/80/363	49/0020/0080/0363
65.	Kilahana	49/20/80/385	49/0020/0080/0385
66.	Kochha	49/20/80/420	49/0020/0080/0420
67.	Kodaula	49/20/80/364	49/0020/0080/0364
68.	Kodra Brahmanan	49/20/80/416	49/0020/0080/0416
69.	Kodra Musalmin	49/20/80/414	49/0020/0080/0414
70.	Kundha	49/20/80/397	49/0020/0080/0397
71.	Kurebhari	49/20/80/434	49/0020/0080/0434

क्रम सं० Sl. No.	ग्राम का नाम Name of Village	लोकेशन कोड नं० Location Code No.	
		मैनुअल Manual	कम्प्यूटर Computer
1	2	3	4
72.	Mahawan	49/20/80/375	49/0020/0080/0375
73.	Malethu Kanak	49/20/80/336	49/0020/0080/0336
74.	Malikpur	49/20/80/366	49/0020/0080/0366
75.	Manapur	49/20/80/369	49/0020/0080/0369
76.	Mangari	49/20/80/432	49/0020/0080/0432
77.	Manjha Sonaura	49/20/80/451	49/0020/0080/0451
78.	Marue Sahay Singh	49/20/80/378	49/0020/0080/0378
79.	Mau	49/20/80/437	49/0020/0080/0437
80.	Maurawan	49/20/80/412	49/0020/0080/0412
81.	Mejruddeenpur	49/20/80/428	49/0020/0080/0428
82.	Mitanpur	49/20/80/352	49/0020/0080/0352
83.	Mohammad Pur	49/20/80/379	49/0020/0080/0379
84.	Musarij Nagar	49/20/80/419	49/0020/0080/0419
85.	Namapur Khas	49/20/80/411	49/0020/0080/0411
86.	Newna Paschim	49/20/80/444	49/0020/0080/0444
87.	Newnapurab	49/20/80/445	49/0020/0080/0445
88.	Nuawavaldarh	49/20/80/438	49/0020/0080/0438
89.	Pakri Durgadas Pur	49/20/80/359	49/0020/0080/0359
90.	Pali Purb	49/20/80/456	49/0020/0080/0456
91.	Paroma	49/20/80/450	49/0020/0080/0450
92.	Patupur	49/20/80/348	49/0020/0080/0348
93.	Pranpur	49/20/80/389	49/0020/0080/0389
94.	Pratappur Urf Barhupur	49/20/80/433	49/0020/0080/0433
95.	Puhpi	49/20/80/323	49/0020/0080/0323

क्रम सं० Sl. No.	ग्राम का नाम Name of Village	लोकेशन कोड नं० Location Code No.	
		मैनुअल Manual	कम्प्यूटर Computer
1	2	3	4
96.	Pure Bajaj	49/20/80/345	49/0020/0080/0345
97.	Pure Sawan	49/20/80/377	49/0020/0080/0377
98.	Purelala	49/20/80/384	49/0020/0080/0384
99.	Radhauli Pashichamwali	49/20/80/455	49/0020/0080/0455
100.	Rahet	49/20/80/346	49/0020/0080/0346
101.	Rajapur Chakia	49/20/80/331	49/0020/0080/0331
102.	Ramaipur	49/20/80/395	49/0020/0080/0395
103.	Ramdaspur Manjhauli	49/20/80/333	49/0020/0080/0333
104.	Ramnager	49/20/80/439	49/0020/0080/0439
105.	Rampur Bhagan	49/20/80/355	49/0020/0080/0355
106.	Rasulpur Anmosultanpur	49/20/80/442	49/0020/0080/0442
107.	Ratanpur Tendua	49/20/80/440	49/0020/0080/0440
108.	Rubipur Bajhana	49/20/80/386	49/0020/0080/0386
109.	Safipur	49/20/80/424	49/0020/0080/0424
110.	Sagarpur	49/20/80/354	49/0020/0080/0354
111.	Sahajpur Khas	49/20/80/405	49/0020/0080/0405
112.	Sahawan	49/20/80/376	49/0020/0080/0376
113.	Sainpur	49/20/80/426	49/0020/0080/0426
114.	Sarai Manauli	49/20/80/328	49/0020/0080/0328
115.	Sarai Sura	49/20/80/325	49/0020/0080/0325
116.	Saray Khargi	49/20/80/422	49/0020/0080/0422
117.	Saresar	49/20/80/400	49/0020/0080/0400
118.	Sarsakwan	49/20/80/443	49/0020/0080/0443
119.	Satna	49/20/80/357	49/0020/0080/0357

क्रम सं० Sl. No.	ग्राम का नाम Name of Village	लोकेशन कोड नं० Location Code No.	
		मैनुअल Manual	कम्प्यूटर Computer
1	2	3	4
120.	Shahpara	49/20/80/394	49/0020/0080/0394
121.	Sherpur	49/20/80/340	49/0020/0080/0340
122.	Sherpur Para	49/20/80/368	49/0020/0080/0368
123.	Shivtar	49/20/80/421	49/0020/0080/0421
124.	Sonkhari	49/20/80/351	49/0020/0080/0351
125.	Sonvarsa Musalmin	49/20/80/415	49/0020/0080/0415
126.	Sonwarsa Mafi	49/20/80/327	49/0020/0080/0327
127.	Sulhepur	49/20/80/360	49/0020/0080/0360
128.	Tajpur	49/20/80/427	49/0020/0080/0427
129.	Tarhra	49/20/80/374	49/0020/0080/0374
130.	Tiwaripur	49/20/80/337	49/0020/0080/0337
131.	Toro Mafi	49/20/80/361	49/0020/0080/0361
132.	Tulkabad Bachhauli	49/20/80/334	49/0020/0080/0334
133.	Umrani Pipari	49/20/80/362	49/0020/0080/0362
134.	Usari	49/20/80/367	49/0020/0080/0367
135.	Usiya Mafi	49/20/80/322	49/0020/0080/0322
136.	Wahiuddinpur	49/20/80/399	49/0020/0080/0399

क्रम सं० Sl. No.	ग्राम का नाम Name of Village	लोकेशन कोड नं० Location Code No.	
		मैनुअल Manual	कम्प्यूटर Computer
1	2	3	4
Tahsil : Bikapur		**C.D. Block**	**Tarun**
1.	Aban Pur	49/20/90/541	49/0020/0090/0541
2.	Ahirauli	49/20/90/533	49/0020/0090/0533
3.	Ankari	49/20/90/567	49/0020/0090/0567
4.	Areyasi	49/20/90/611	49/0020/0090/0611
5.	Arsau	49/20/90/604	49/0020/0090/0604
6.	Aruwawa	49/20/90/487	49/0020/0090/0487
7.	Babura	49/20/90/618	49/0020/0090/0618
8.	Bahrpur	49/20/90/494	49/0020/0090/0494
9.	Baisu Pali	49/20/90/600	49/0020/0090/0600
10.	Balapur	49/20/90/497	49/0020/0090/0497
11.	Ballikripalpur	49/20/90/500	49/0020/0090/0500
12.	Balram Pur	49/20/90/589	49/0020/0090/0589
13.	Bara Khas	49/20/90/545	49/0020/0090/0545
14.	Barehata	49/20/90/512	49/0020/0090/0512
15.	Bedapur	49/20/90/516	49/0020/0090/0516
16.	Bela	49/20/90/616	49/0020/0090/0616
17.	Bela Chaksiram	49/20/90/606	49/0020/0090/0606
18.	Bela Gara	49/20/90/548	49/0020/0090/0548
19.	Beni Gaddau Pur	49/20/90/559	49/0020/0090/0559
20.	Bhagwanpur	49/20/90/544	49/0020/0090/0544
21.	Bhaisauli	49/20/90/519	49/0020/0090/0519
22.	Bhopa Duhiya	49/20/90/614	49/0020/0090/0614
23.	Bibipur	49/20/90/525	49/0020/0090/0525

क्रम सं० Sl. No.	ग्राम का नाम Name of Village	लोकेशन कोड नं० Location Code No.	
		मैनुअल Manual	कम्प्यूटर Computer
1	2	3	4
24.	Chak Motbidpur	49/20/90/492	49/0020/0090/0492
25.	Chaksenpur	49/20/90/466	49/0020/0090/0466
26.	Chaksulem	49/20/90/477	49/0020/0090/0477
27.	Chandpur Mu Dhuritikar	49/20/90/480	49/0020/0090/0480
28.	Charawan	49/20/90/553	49/0020/0090/0553
29.	Chaturbhuj Pur	49/20/90/582	49/0020/0090/0582
30.	Chavbe Pur	49/20/90/578	49/0020/0090/0578
31.	Chitawan	49/20/90/517	49/0020/0090/0517
32.	Dandu Pur	49/20/90/486	49/0020/0090/0486
33.	Darlyapur	49/20/90/502	49/0020/0090/0502
34.	Daslawan	49/20/90/594	49/0020/0090/0594
35.	Daudaha	49/20/90/503	49/0020/0090/0503
36.	Devapatti	49/20/90/459	49/0020/0090/0459
37.	Devriranjitsingh	49/20/90/514	49/0020/0090/0514
38.	Dhamharpur	49/20/90/595	49/0020/0090/0595
39.	Dharampur Mudhuritikar	49/20/90/483	49/0020/0090/0483
40.	Dharampur Mupara Garibshan	49/20/90/546	49/0020/0090/0546
41.	Dhaurharakuti	49/20/90/532	49/0020/0090/0532
42.	Dhuritikar	49/20/90/484	49/0020/0090/0484
43.	Dilippur	49/20/90/461	49/0020/0090/0461
44.	Dostgram Pur	49/20/90/530	49/0020/0090/0530
45.	Fatehpurkamasin	49/20/90/523	49/0020/0090/0523
46.	Gangapur Mu.tikri	49/20/90/501	49/0020/0090/0501
47.	Garauli	49/20/90/609	49/0020/0090/0609

क्रम सं० Sl. No.	ग्राम का नाम Name of Village	लोकेशन कोड नं० Location Code No.	
		मैनुअल Manual	कम्प्यूटर Computer
1	2	3	4
48.	Gauhani Kala	49/20/90/603	49/0020/0090/0603
49.	Gauhani Khurd	49/20/90/602	49/0020/0090/0602
50.	Gauhaniya	49/20/90/510	49/0020/0090/0510
51.	Gaura	49/20/90/463	49/0020/0090/0463
52.	Gayaspur	49/20/90/460	49/0020/0090/0460
53.	Godhaura	49/20/90/598	49/0020/0090/0598
54.	Gopal Pur	49/20/90/557	49/0020/0090/0557
55.	Gurauli	49/20/90/508	49/0020/0090/0508
56.	Haidar Ganj	49/20/90/588	49/0020/0090/0588
57.	Hathigo	49/20/90/607	49/0020/0090/0607
58.	Husainpur	49/20/90/531	49/0020/0090/0531
59.	Ichhauri	49/20/90/465	49/0020/0090/0465
60.	Imliya	49/20/90/579	49/0020/0090/0579
61.	Islampur	49/20/90/481	49/0020/0090/0481
62.	Jagdishpur Urf Pathkpur	49/20/90/475	49/0020/0090/0475
63.	Jajwara	49/20/90/599	49/0020/0090/0599
64.	Jana	49/20/90/570	49/0020/0090/0570
65.	Jaysinghmau	49/20/90/499	49/0020/0090/0499
66.	Kadipur	49/20/90/491	49/0020/0090/0491
67.	Kaharpur	49/20/90/504	49/0020/0090/0504
68.	Kakauli	49/20/90/493	49/0020/0090/0493
69.	Kakrahi	49/20/90/543	49/0020/0090/0543
70.	Kalyanpurchhtauna	49/20/90/505	49/0020/0090/0505
71.	Kanakpur Sagrauli	49/20/90/469	49/0020/0090/0469

क्रम सं० Sl. No.	ग्राम का नाम Name of Village	लोकेशन कोड नं० Location Code No.	
		मैनुअल Manual	कम्प्यूटर Computer
1	2	3	4
72.	Karani Purmu Bhiti	49/20/90/576	49/0020/0090/0576
73.	Karanpurmu.garibshapur	49/20/90/524	49/0020/0090/0524
74.	Karaundi	49/20/90/583	49/0020/0090/0583
75.	Katak Makdoom Pur	49/20/90/601	49/0020/0090/0601
76.	Katauna	49/20/90/572	49/0020/0090/0572
77.	Kauro Ragho Pur	49/20/90/562	49/0020/0090/0562
78.	Kela Lal Khan	49/20/90/577	49/0020/0090/0577
79.	Keshruwa Bujurg	49/20/90/473	49/0020/0090/0473
80.	Kewlapur Urf Takminpur	49/20/90/547	49/0020/0090/0547
81.	Khapra Dih	49/20/90/571	49/0020/0090/0571
82.	Khau Pur	49/20/90/552	49/0020/0090/0552
83.	Khemipur	49/20/90/485	49/0020/0090/0485
84.	Khondupur	49/20/90/596	49/0020/0090/0596
85.	Khutehna	49/20/90/587	49/0020/0090/0587
86.	Kichhuti Kishundaspur	49/20/90/521	49/0020/0090/0521
87.	Kuan Dada	49/20/90/591	49/0020/0090/0591
88.	Madarkhurd	49/20/90/527	49/0020/0090/0527
89.	Madhu Sadan	49/20/90/478	49/0020/0090/0478
90.	Mahadeva	49/20/90/575	49/0020/0090/0575
91.	Mahan Mau	49/20/90/472	49/0020/0090/0472
92.	Maholiya	49/20/90/542	49/0020/0090/0542
93.	Mahrai Mommadpur	49/20/90/462	49/0020/0090/0462
94.	Malhar Kabirpur	49/20/90/574	49/0020/0090/0574
95.	Majhauli Kishundaspur	49/20/90/468	49/0020/0090/0468

क्रम सं० Sl. No.	ग्राम का नाम Name of Village	लोकेशन कोड नं० Location Code No.	
		मैनुअल Manual	कम्प्यूटर Computor
1	2	3	4
96.	Malawan	49/20/90/581	49/0020/0090/0581
97.	Manau Pur	49/20/90/586	49/0020/0090/0586
98.	Mathauna	49/20/90/573	49/0020/0090/0573
99.	Mugispur	49/20/90/522	49/0020/0090/0522
100.	Muhinddin Pur	49/20/90/554	49/0020/0090/0554
101.	Nagi Pur	49/20/90/619	49/0020/0090/0619
102.	Nagpali	49/20/90/482	49/0020/0090/0482
103.	Naharpur	49/20/90/471	49/0020/0090/0471
104.	Narainpur	49/20/90/538	49/0020/0090/0538
105.	Nasaratpur	49/20/90/496	49/0020/0090/0496
106.	Nayaj Pur	49/20/90/535	49/0020/0090/0535
107.	Nayanpur	49/20/90/467	49/0020/0090/0467
108.	Netwarichaturpur	49/20/90/479	49/0020/0090/0479
109.	Odirathnath Pur	49/20/90/534	49/0020/0090/0534
110.	Pachhiyana	49/20/90/568	49/0020/0090/0568
111.	Padera	49/20/90/526	49/0020/0090/0526
112.	Paliachalpur	49/20/90/518	49/0020/0090/0518
113.	Panch Gawan	49/20/90/615	49/0020/0090/0615
114.	Para Hathigo	49/20/90/605	49/0020/0090/0605
115.	Para Ram	49/20/90/585	49/0020/0090/0585
116.	Paragarib Shan	49/20/90/537	49/0020/0090/0537
117.	Parawan	49/20/90/551	49/0020/0090/0551
118.	Parmanandapur	49/20/90/489	49/0020/0090/0489
119.	Parsawa Mahola	49/20/90/488	49/0020/0090/0488

क्रम सं० Sl. No.	ग्राम का नाम Name of Village	लोकेशन कोड नं० Location Code No.	
		मैनुअल Manual	कम्प्यूटर Computer
1	2	3	4
120.	Pauhan	49/20/90/458	49/0020/0090/0458
121.	Phakharpur	49/20/90/498	49/0020/0090/0498
122.	Pichhaura	49/20/90/515	49/0020/0090/0515
123.	Pithapur	49/20/90/495	49/0020/0090/0495
124.	Purabpatti	49/20/90/593	49/0020/0090/0593
125.	Pure Manohar	49/20/90/613	49/0020/0090/0613
126.	Purshottampur	49/20/90/490	49/0020/0090/0490
127.	Rajaura	49/20/90/511	49/0020/0090/0511
128.	Rakhona	49/20/90/617	49/0020/0090/0617
129.	Ramdaspur	49/20/90/464	49/0020/0090/0464
130.	Rampur Ahirauli	49/20/90/560	49/0020/0090/0560
131.	Rampur Pratap	49/20/90/610	49/0020/0090/0610
132.	Ramwa Kala	49/20/90/584	49/0020/0090/0584
133.	Rasulha	49/20/90/580	49/0020/0090/0580
134.	Raswada	49/20/90/550	49/0020/0090/0550
135.	Sabar Dhir	49/20/90/608	49/0020/0090/0608
136.	Sahabuddin Pur	49/20/90/558	49/0020/0090/0558
137.	Sahasipur	49/20/90/549	49/0020/0090/0549
138.	Samdapur	49/20/90/555	49/0020/0090/0555
139.	Sarai Gautam	49/20/90/612	49/0020/0090/0612
140.	Sarai Manodhar	49/20/90/590	49/0020/0090/0590
141.	Sarai Shekhmahmood	49/20/90/540	49/0020/0090/0540
142.	Sarairaghunath	49/20/90/528	49/0020/0090/0528
143.	Sarl Sagar	49/20/90/507	49/0020/0090/0507

क्रम सं० Sl. No.	ग्राम का नाम Name of Village	लोकेशन कोड नं० Location Code No.	
		मैनुअल Manual	कम्प्यूटर Computer
1	2	3	4
144.	Semari Balli Pur	49/20/90/561	49/0020/0090/0561
145.	Shivram Pur	49/20/90/556	49/0020/0090/0556
146.	Sihoriya	49/20/90/565	49/0020/0090/0565
147.	Sirsa	49/20/90/536	49/0020/0090/0536
148.	Sohipur	49/20/90/597	49/0020/0090/0597
149.	Sonauragaupur	49/20/90/520	49/0020/0090/0520
150.	Srauhari	49/20/90/564	49/0020/0090/0564
151.	Sukhnawan	49/20/90/563	49/0020/0090/0563
152.	Tarapur	49/20/90/509	49/0020/0090/0509
153.	Tardih	49/20/90/457	49/0020/0090/0457
154.	Tarun	49/20/90/539	49/0020/0090/0539
155.	Thariya Kala	49/20/90/566	49/0020/0090/0566
156.	Tikri	49/20/90/506	49/0020/0090/0506
157.	Ucha Gaon	49/20/90/476	49/0020/0090/0476
158.	Udayi Pur	49/20/90/592	49/0020/0090/0592
159.	Ugrabhari	49/20/90/513	49/0020/0090/0513
160.	Umapur Katholia	49/20/90/569	49/0020/0090/0569
161.	Umapurbad Farosha	49/20/90/474	49/0020/0090/0474
162.	Umarani	49/20/90/620	49/0020/0090/0620
163.	Vijaypurshajahara	49/20/90/470	49/0020/0090/0470
164.	Yadav Pur	49/20/90/529	49/0020/0090/0529

क्रम सं० Sl. No.	ग्राम का नाम Name of Village	लोकेशन कोड नं० Location Code No.	
		मैनुअल Manual	कम्प्यूटर Computer
1	2	3	4
Tahsil : Akbar Pur		**C.D. Block : Bhiti**	
1.	Aalapur	49/30/100/116	49/0030/0100/0116
2.	Aame	49/30/100/33	49/0030/0100/0033
3.	Aanapur	49/30/100/69	49/0030/0100/0069
4.	Adanpur	49/30/100/111	49/0030/0100/0111
5.	Ahiradeh	49/30/100/168	49/0030/0100/0168
6.	Arjunpur	49/30/100/93	49/0030/0100/0093
7.	Asagavan	49/30/100/38	49/0030/0100/0038
8.	Atar Deha	49/30/100/158	49/0030/0100/0158
9.	Atarora	49/30/100/170	49/0030/0100/0170
10.	Ataullahapur	49/30/100/47	49/0030/0100/0047
11.	Ataullahapur	49/30/100/164	49/0030/0100/0164
12.	Badaya	49/30/100/45	49/0030/0100/0045
13.	Bala Pakoole	49/30/100/32	49/0030/0100/0032
14.	Baraha	49/30/100/159	49/0030/0100/0159
15.	Barahe	49/30/100/43	49/0030/0100/0043
16.	Basohare	49/30/100/82	49/0030/0100/0082
17.	Bastepur	49/30/100/105	49/0030/0100/0105
18.	Basupur Variyane	49/30/100/106	49/0030/0100/0106
19.	Bataspur	49/30/100/44	49/0030/0100/0044
20.	Bela	49/30/100/137	49/0030/0100/0137
21.	Belvana	49/30/100/35	49/0030/0100/0035
22.	Beras Pur	49/30/100/7	49/0030/0100/0007
23.	Bhadar Bhate	49/30/100/115	49/0030/0100/0115

क्रम सं० Sl. No.	ग्राम का नाम Name of Village	लोकेशन कोड नं० Location Code No.	
		मैनुअल Manual	कम्प्यूटर Computer
1	2	3	4
24.	Bhagana Patti	49/30/100/70	49/0030/0100/0070
25.	Bhatote	49/30/100/41	49/0030/0100/0041
26.	Bhatpura	49/30/100/57	49/0030/0100/0057
27.	Bhavanipur	49/30/100/74	49/0030/0100/0074
28.	Bhete	49/30/100/107	49/0030/0100/0107
29.	Bhojpur	49/30/100/165	49/0030/0100/0165
30.	Bibipur Sirkahva	49/30/100/25	49/0030/0100/0025
31.	Bidtalapur	49/30/100/64	49/0030/0100/0064
32.	Billolpur	49/30/100/88	49/0030/0100/0088
33.	Boora	49/30/100/117	49/0030/0100/0117
34.	Buthuva	49/30/100/131	49/0030/0100/0131
35.	Cahacikpur	49/30/100/40	49/0030/0100/0040
36.	Chak Daud	49/30/100/90	49/0030/0100/0090
37.	Chanaga	49/30/100/179	49/0030/0100/0179
38.	Chandapur	49/30/100/104	49/0030/0100/0104
39.	Chandooka	49/30/100/132	49/0030/0100/0132
40.	Chapra	49/30/100/143	49/0030/0100/0143
41.	Chaturi Patti	49/30/100/28	49/0030/0100/0028
42.	Chauveypur	49/30/100/155	49/0030/0100/0155
43.	Chiute Para	49/30/100/154	49/0030/0100/0154
44.	Dagdagva	49/30/100/85	49/0030/0100/0085
45.	Dahema	49/30/100/119	49/0030/0100/0119
46.	Dakhpur	49/30/100/169	49/0030/0100/0169
47.	Dama Patti	49/30/100/22	49/0030/0100/0022

क्रम सं० Sl. No.	ग्राम का नाम Name of Village	लोकेशन कोड नं० Location Code No.	
		मैनुअल Manual	कम्प्यूटर Computer
1	2	3	4
48.	Damupur	49/30/100/77	49/0030/0100/0077
49.	Dare Deha	49/30/100/175	49/0030/0100/0175
50.	Dharamganj	49/30/100/99	49/0030/0100/0099
51.	Dharampur	49/30/100/146	49/0030/0100/0146
52.	Dilavarpur	49/30/100/49	49/0030/0100/0049
53.	Dullahpur	49/30/100/67	49/0030/0100/0067
54.	Dupahe	49/30/100/122	49/0030/0100/0122
55.	Faredpur	49/30/100/39	49/0030/0100/0039
56.	Gajanpur	49/30/100/166	49/0030/0100/0166
57.	Ganapur	49/30/100/139	49/0030/0100/0139
58.	Ghatam Patti	49/30/100/100	49/0030/0100/0100
59.	Goitha	49/30/100/178	49/0030/0100/0178
60.	Gopalpur Chaudhry	49/30/100/76	49/0030/0100/0076
61.	Gopalpur Pandey	49/30/100/83	49/0030/0100/0083
62.	Govindpur	49/30/100/102	49/0030/0100/0102
63.	Hede Pakariya	49/30/100/180	49/0030/0100/0180
64.	Hirdaypur	49/30/100/54	49/0030/0100/0054
65.	Itva	49/30/100/101	49/0030/0100/0101
66.	Jadopur	49/30/100/68	49/0030/0100/0068
67.	Jaitpur	49/30/100/142	49/0030/0100/0142
68.	Jaitpur Khas	49/30/100/73	49/0030/0100/0073
69.	Jajora	49/30/100/86	49/0030/0100/0086
70.	Jalalpur Parsurampur	49/30/100/18	49/0030/0100/0018
71.	Jalalpur Sahara	49/30/100/174	49/0030/0100/0174

क्रम सं० Sl. No.	ग्राम का नाम Name of Village	लोकेशन कोड नं० Location Code No.	
		मैनुअल Manual	कम्प्यूटर Computer
1	2	3	4
72.	Jatpur Nadiyawan	49/30/100/8	49/0030/0100/0008
73.	Juva	49/30/100/71	49/0030/0100/0071
74.	Kache	49/30/100/108	49/0030/0100/0108
75.	Kadariyava	49/30/100/1	49/0030/0100/0001
76.	Kajepur	49/30/100/91	49/0030/0100/0091
77.	Kakrahiya	49/30/100/11	49/0030/0100/0011
78.	Kanga Saraya	49/30/100/66	49/0030/0100/0066
79.	Kapur Pur	49/30/100/13	49/0030/0100/0013
80.	Karagpur	49/30/100/37	49/0030/0100/0037
81.	Karnaepur	49/30/100/30	49/0030/0100/0030
82.	Kavare Parmanand	49/30/100/16	49/0030/0100/0016
83.	Kavare Shrepal	49/30/100/15	49/0030/0100/0015
84.	Kavatahie	49/30/100/172	49/0030/0100/0172
85.	Khachasare Patti	49/30/100/53	49/0030/0100/0053
86.	Khadava Jarvva	49/30/100/46	49/0030/0100/0046
87.	Khandasa	49/30/100/133	49/0030/0100/0133
88.	Khanpur	49/30/100/4	49/0030/0100/0004
89.	Khjure	49/30/100/152	49/0030/0100/0152
90.	Kichute	49/30/100/120	49/0030/0100/0120
91.	Kurra	49/30/100/118	49/0030/0100/0118
92.	Lariya Kala	49/30/100/95	49/0030/0100/0095
93.	Loha Zara	49/30/100/163	49/0030/0100/0163
94.	Madhupur Meganpur	49/30/100/56	49/0030/0100/0056
95.	Mahapara	49/30/100/109	49/0030/0100/0109

क्रम सं० Sl. No.	ग्राम का नाम Name of Village	लोकेशन कोड नं० Location Code No.	
		मैनुअल Manual	कम्प्यूटर Computer
1	2	3	4
96.	Makaranand Pur	49/30/100/12	49/0030/0100/0012
97.	Makdumpur	49/30/100/29	49/0030/0100/0029
98.	Mallapur	49/30/100/130	49/0030/0100/0130
99.	Manikpur	49/30/100/141	49/0030/0100/0141
100.	Mazanpur	49/30/100/149	49/0030/0100/0149
101.	Mazava	49/30/100/127	49/0030/0100/0127
102.	Medava	49/30/100/80	49/0030/0100/0080
103.	Medva Raghubanse	49/30/100/160	49/0030/0100/0160
104.	Mizoda	49/30/100/94	49/0030/0100/0094
105.	Mohamamdabad Samra	49/30/100/87	49/0030/0100/0087
106.	Mohammdapur	49/30/100/136	49/0030/0100/0136
107.	Mohammdpur Chamara	49/30/100/167	49/0030/0100/0167
108.	Mohmamdpur	49/30/100/21	49/0030/0100/0021
109.	Muhmamdpur Rayganj	49/30/100/48	49/0030/0100/0048
110.	Mukeri Pur	49/30/100/2	49/0030/0100/0002
111.	Mukundepur	49/30/100/173	49/0030/0100/0173
112.	Mustfabad	49/30/100/58	49/0030/0100/0058
113.	Nagahara	49/30/100/20	49/0030/0100/0020
114.	Naraharpur	49/30/100/177	49/0030/0100/0177
115.	Narayanpur	49/30/100/79	49/0030/0100/0079
116.	Nukarapur	49/30/100/6	49/0030/0100/0006
117.	Nurudeenpur	49/30/100/89	49/0030/0100/0089
118.	Pakadi Najaupur	49/30/100/103	49/0030/0100/0103
119.	Pakde Dallapur	49/30/100/31	49/0030/0100/0031

क्रम सं० Sl. No.	ग्राम का नाम Name of Village	लोकेशन कोड नं० Location Code No.	
		मैनुअल Manual	कम्प्यूटर Computer
1	2	3	4
120.	Palahan Pur	49/30/100/9	49/0030/0100/0009
121.	Pamole	49/30/100/123	49/0030/0100/0123
122.	Panday Pakoole	49/30/100/26	49/0030/0100/0026
123.	Panhute	49/30/100/60	49/0030/0100/0060
124.	Pariyaa	49/30/100/150	49/0030/0100/0150
125.	Parsoole	49/30/100/27	49/0030/0100/0027
126.	Parvar Bhare	49/30/100/50	49/0030/0100/0050
127.	Pethapur	49/30/100/157	49/0030/0100/0157
128.	Pichvara Khas	49/30/100/59	49/0030/0100/0059
129.	Pigiryav	49/30/100/151	49/0030/0100/0151
130.	Pura Darbar	49/30/100/121	49/0030/0100/0121
131.	Pure Gangaram	49/30/100/92	49/0030/0100/0092
132.	Radle	49/30/100/138	49/0030/0100/0138
133.	Ragalpur	49/30/100/78	49/0030/0100/0078
134.	Rajpal Dharuva	49/30/100/24	49/0030/0100/0024
135.	Rajpal Sonva	49/30/100/23	49/0030/0100/0023
136.	Ramnagar Karre	49/30/100/144	49/0030/0100/0144
137.	Rampur Grint	49/30/100/134	49/0030/0100/0134
138.	Ranepur Grint	49/30/100/36	49/0030/0100/0036
139.	Ranepur Kodvar	49/30/100/161	49/0030/0100/0161
140.	Ranev Karamjeet	49/30/100/10	49/0030/0100/0010
141.	Rasava Rudau	49/30/100/17	49/0030/0100/0017
142.	Ratnatpur	49/30/100/81	49/0030/0100/0081
143.	Rauna	49/30/100/153	49/0030/0100/0153

क्रम सं० Sl. No.	ग्राम का नाम Name of Village	लोकेशन कोड नं० Location Code No.	
		मैनुअल Manual	कम्प्यूटर Computer
1	2	3	4
144.	Roshan Para	49/30/100/3	49/0030/0100/0003
145.	Rudaupur	49/30/100/98	49/0030/0100/0098
146.	Rukmagadpur	49/30/100/75	49/0030/0100/0075
147.	Sahamalpur	49/30/100/156	49/0030/0100/0156
148.	Samantha	49/30/100/97	49/0030/0100/0097
149.	Sammanpur Chitoniya	49/30/100/113	49/0030/0100/0113
150.	Saraaya Nambardare	49/30/100/14	49/0030/0100/0014
151.	Saray Jungal	49/30/100/52	49/0030/0100/0052
152.	Saraya	49/30/100/129	49/0030/0100/0129
153.	Sarayavir Singh	49/30/100/61	49/0030/0100/0061
154.	Savar Singhpur	49/30/100/96	49/0030/0100/0096
155.	Saya	49/30/100/51	49/0030/0100/0051
156.	Sazava	49/30/100/128	49/0030/0100/0128
157.	Senpur	49/30/100/65	49/0030/0100/0065
158.	Serva	49/30/100/84	49/0030/0100/0084
159.	Shahpur Maniyar Patti	49/30/100/42	49/0030/0100/0042
160.	Sigvanpur Pursootam Patti	49/30/100/55	49/0030/0100/0055
161.	Singara	49/30/100/147	49/0030/0100/0147
162.	Sisva	49/30/100/140	49/0030/0100/0140
163.	Sonava	49/30/100/72	49/0030/0100/0072
164.	Sukhipur	49/30/100/171	49/0030/0100/0171
165.	Sultanpur	49/30/100/19	49/0030/0100/0019
166.	Takiya Kalu	49/30/100/63	49/0030/0100/0063
167.	Takiya Kanungo	49/30/100/62	49/0030/0100/0062

क्रम सं० Sl. No.	ग्राम का नाम Name of Village	लोकेशन कोड नं० Location Code No.	
		मैनुअल Manual	कम्प्यूटर Computer
1	2	3	4
168.	Tandole	49/30/100/34	49/0030/0100/0034
169.	Tariiya	49/30/100/124	49/0030/0100/0124
170.	Tema	49/30/100/110	49/0030/0100/0110
171.	Thariya Khurd	49/30/100/126	49/0030/0100/0126
172.	Udaipur	49/30/100/145	49/0030/0100/0145
173.	Udarana	49/30/100/125	49/0030/0100/0125
174.	Umarawa	49/30/100/114	49/0030/0100/0114
175.	Uze Pura (ujepara)	49/30/100/5	49/0030/0100/0005
176.	Vada Mare	49/30/100/135	49/0030/0100/0135
177.	Vajiidpur	49/30/100/112	49/0030/0100/0112
178.	Van Gaon	49/30/100/148	49/0030/0100/0148
179.	Varahei	49/30/100/176	49/0030/0100/0176
180.	Varsava	49/30/100/162	49/0030/0100/0162

क्रम सं० Sl. No.	ग्राम का नाम Name of Village	लोकेशन कोड नं० Location Code No.	
		मैनुअल Manual	कम्प्यूटर Computer
1	2	3	4
Tahsil : Akbar Pur		**C.D. Block**	**Katehari**
1.	Aama	49/30/110/201	49/0030/0110/0201
2.	Abas Kuaa	49/30/110/232	49/0030/0110/0232
3.	Abhay Chandpur	49/30/110/328	49/0030/0110/0328
4.	Adampur Tindole	49/30/110/312	49/0030/0110/0312
5.	Adhupur	49/30/110/255	49/0030/0110/0255
6.	Ahiroule	49/30/110/224	49/0030/0110/0224
7.	Ajadaha	49/30/110/267	49/0030/0110/0267
8.	Alampur	49/30/110/266	49/0030/0110/0266
9.	Anava Khas	49/30/110/271	49/0030/0110/0271
10.	Angaval	49/30/110/319	49/0030/0110/0319
11.	Antadieh	49/30/110/316	49/0030/0110/0316
12.	Asahajeet Pur Ahiran	49/30/110/275	49/0030/0110/0275
13.	Asahajeet Pur Kalan	49/30/110/278	49/0030/0110/0278
14.	Asrafpur Barva	49/30/110/237	49/0030/0110/0237
15.	Atval	49/30/110/214	49/0030/0110/0214
16.	Badan Dieh	49/30/110/299	49/0030/0110/0299
17.	Baijpur	49/30/110/287	49/0030/0110/0287
18.	Bakhepur	49/30/110/209	49/0030/0110/0209
19.	Balai Pur	49/30/110/354	49/0030/0110/0354
20.	Bane Pur	49/30/110/274	49/0030/0110/0274
21.	Baramad Pur Jariyare	49/30/110/337	49/0030/0110/0337
22.	Barha Niyamat Chak	49/30/110/260	49/0030/0110/0260
23.	Basant Pur	49/30/110/272	49/0030/0110/0272

क्रम सं० Sl. No.	ग्राम का नाम Name of Village	लोकेशन कोड सं० Location Code No.	
		मैनुअल Manual	कम्प्यूटर Computer
1	2	3	4
24.	Bebe Pur Tandoule	49/30/110/273	49/0030/0110/0273
25.	Bedeepur	49/30/110/326	49/0030/0110/0326
26.	Bhagwan Patti	49/30/110/196	49/0030/0110/0196
27.	Bharatpur Grint	49/30/110/250	49/0030/0110/0250
28.	Bharthura Sariya	49/30/110/251	49/0030/0110/0251
29.	Bhartuva	49/30/110/229	49/0030/0110/0229
30.	Bhekhepur	49/30/110/221	49/0030/0110/0221
31.	Bhgola	49/30/110/217	49/0030/0110/0217
32.	Bhupatpur	49/30/110/254	49/0030/0110/0254
33.	Bikhare Pur	49/30/110/329	49/0030/0110/0329
34.	Chak Hase	49/30/110/200	49/0030/0110/0200
35.	Chak Kaliyan	49/30/110/199	49/0030/0110/0199
36.	Chaksan Pur	49/30/110/338	49/0030/0110/0338
37.	Chandane	49/30/110/249	49/0030/0110/0249
38.	Chandpur Mahamudpur	49/30/110/236	49/0030/0110/0236
39.	Chisona	49/30/110/270	49/0030/0110/0270
40.	Chuet Para	49/30/110/295	49/0030/0110/0295
41.	Dadu Pur	49/30/110/306	49/0030/0110/0306
42.	Dallapur Jagadeshpur	49/30/110/256	49/0030/0110/0256
43.	Danvare	49/30/110/219	49/0030/0110/0219
44.	Darupur	49/30/110/189	49/0030/0110/0189
45.	Darvan	49/30/110/215	49/0030/0110/0215
46.	Dhadhu Pur	49/30/110/289	49/0030/0110/0289
47.	Dhane Pur	49/30/110/340	49/0030/0110/0340

क्रम सं० Sl. No.	ग्राम का नाम Name of Village	लोकेशन कोड नं० Location Code No.	
		मैनुअल Manual	कम्प्यूटर Computer
1	2	3	4
48.	*Dharma Mubarak Patti*	49/30/110/303	49/0030/0110/0303
49.	Dharvasepur	49/30/110/257	49/0030/0110/0257
50.	Dhrvas Pur Choubey	49/30/110/277	49/0030/0110/0277
51.	Domnna Pur	49/30/110/292	49/0030/0110/0292
52.	Dulla Pur	49/30/110/291	49/0030/0110/0291
53.	Durg Pur	49/30/110/305	49/0030/0110/0305
54.	Fatahpur Balabag	49/30/110/235	49/0030/0110/0235
55.	Ganga Pur	49/30/110/361	49/0030/0110/0361
56.	Gopalpur Kala	49/30/110/202	49/0030/0110/0202
57.	Gope Pur	49/30/110/356	49/0030/0110/0356
58.	Gora	49/30/110/183	49/0030/0110/0183
59.	Gora Basantpur	49/30/110/204	49/0030/0110/0204
60.	Gosar Pur	49/30/110/366	49/0030/0110/0366
61.	Hadarabad	49/30/110/246	49/0030/0110/0246
62.	Hamazapur Panday	49/30/110/364	49/0030/0110/0364
63.	Hardo Pur	49/30/110/325	49/0030/0110/0325
64.	Harepur	49/30/110/195	49/0030/0110/0195
65.	Haribans Pur	49/30/110/286	49/0030/0110/0286
66.	Harinath Pur	49/30/110/336	49/0030/0110/0336
67.	Harishchand Pur	49/30/110/310	49/0030/0110/0310
68.	Hath Pakad	49/30/110/216	49/0030/0110/0216
69.	Husainpur Hede	49/30/110/341	49/0030/0110/0341
70.	Ichhpur	49/30/110/191	49/0030/0110/0191
71.	Jagadishpur	49/30/110/258	49/0030/0110/0258

क्रम सं० Sl. No.	ग्राम का नाम Name of Village	लोकेशन कोड नं० Location Code No.	
		मैनुअल Manual	कम्प्यूटर Computer
1	2	3	4
72.	Jalalpur Chandpur	49/30/110/239	49/0030/0110/0239
73.	Jalalpur Tekam Para	49/30/110/238	49/0030/0110/0238
74.	Jivdarpur	49/30/110/182	49/0030/0110/0182
75.	Jotu Birmakat	49/30/110/192	49/0030/0110/0192
76.	Kadana Pur	49/30/110/302	49/0030/0110/0302
77.	Kadiya Pur	49/30/110/308	49/0030/0110/0308
78.	Kajur Dieh	49/30/110/314	49/0030/0110/0314
79.	Karampur	49/30/110/262	49/0030/0110/0262
80.	Kardasspur	49/30/110/210	49/0030/0110/0210
81.	Kasanda	49/30/110/334	49/0030/0110/0334
82.	Katariya Badagaon	49/30/110/355	49/0030/0110/0355
83.	Khajava	49/30/110/244	49/0030/0110/0244
84.	Khandra	49/30/110/344	49/0030/0110/0344
85.	Khavar	49/30/110/231	49/0030/0110/0231
86.	Khemapur	49/30/110/220	49/0030/0110/0220
87.	Khempur	49/30/110/252	49/0030/0110/0252
88.	Khiriya	49/30/110/268	49/0030/0110/0268
89.	Khitav Pur	49/30/110/290	49/0030/0110/0290
90.	Khojad Pur	49/30/110/279	49/0030/0110/0279
91.	Khraga Pur	49/30/110/304	49/0030/0110/0304
92.	Kizir Pur	49/30/110/294	49/0030/0110/0294
93.	Kodar Chak	49/30/110/193	49/0030/0110/0193
94.	Kondara	49/30/110/248	49/0030/0110/0248
95.	Kudiya Chitona	49/30/110/297	49/0030/0110/0297

क्रम सं० Sl. No.	ग्राम का नाम Name of Village	लोकेशन कोड नं० Location Code No.	
		मैनुअल Manual	कम्प्यूटर Computer
1	2	3	4
96.	Kurme Deha	49/30/110/203	49/0030/0110/0203
97.	Lakhepur	49/30/110/218	49/0030/0110/0218
98.	Lokapur	49/30/110/223	49/0030/0110/0223
99.	Loknath Pur	49/30/110/332	49/0030/0110/0332
100.	Lor Pur Palahan	49/30/110/317	49/0030/0110/0317
101.	Madho Pur	49/30/110/300	49/0030/0110/0300
102.	Maha Para	49/30/110/230	49/0030/0110/0230
103.	Mahamud Pur	49/30/110/309	49/0030/0110/0309
104.	Maharuva	49/30/110/330	49/0030/0110/0330
105.	Malte Kisunpur	49/30/110/264	49/0030/0110/0264
106.	Mansa Pur	49/30/110/359	49/0030/0110/0359
107.	Matane	49/30/110/350	49/0030/0110/0350
108.	Meerapur	49/30/110/245	49/0030/0110/0245
109.	Meerka Mansa	49/30/110/347	49/0030/0110/0347
110.	Milai	49/30/110/351	49/0030/0110/0351
111.	Miura	49/30/110/225	49/0030/0110/0225
112.	Modiepur	49/30/110/259	49/0030/0110/0259
113.	Mohanpur Grint	49/30/110/247	49/0030/0110/0247
114.	Muredpur	49/30/110/213	49/0030/0110/0213
115.	Musarpur Girant	49/30/110/288	49/0030/0110/0288
116.	Muslim Patti	49/30/110/263	49/0030/0110/0263
117.	Naktaha	49/30/110/240	49/0030/0110/0240
118.	Nandupur	49/30/110/228	49/0030/0110/0228
119.	Nanuva	49/30/110/318	49/0030/0110/0318

क्रम सं० Sl. No.	ग्राम का नाम Name of Village	लोकेशन कोड नं० Location Code No.	
		मैनुअल Manual	कम्प्यूटर Computer
1	2	3	4
120.	Narayan Pur	49/30/110/322	49/0030/0110/0322
121.	Narhariya	49/30/110/261	49/0030/0110/0261
122.	Narsingh Pur	49/30/110/331	49/0030/0110/0331
123.	Nasade	49/30/110/353	49/0030/0110/0353
124.	Naser Pur Pakadapur	49/30/110/352	49/0030/0110/0352
125.	Orang Nagar	49/30/110/307	49/0030/0110/0307
126.	Pakhanpur Pakdapur	49/30/110/346	49/0030/0110/0346
127.	Pante	49/30/110/348	49/0030/0110/0348
128.	Parmanand Pur	49/30/110/365	49/0030/0110/0365
129.	Paru Dava	49/30/110/280	49/0030/0110/0280
130.	Patona	49/30/110/313	49/0030/0110/0313
131.	Peatahapur Asahajeet Pur	49/30/110/285	49/0030/0110/0285
132.	Petha Pur	49/30/110/296	49/0030/0110/0296
133.	Pilkhava	49/30/110/242	49/0030/0110/0242
134.	Pitambar Pur	49/30/110/357	49/0030/0110/0357
135.	Piyara Pur	49/30/110/269	49/0030/0110/0269
136.	Prannath Pur	49/30/110/349	49/0030/0110/0349
137.	Pratapepur	49/30/110/190	49/0030/0110/0190
138.	Pratappur Chmurkha	49/30/110/208	49/0030/0110/0208
139.	Raghunath Pur	49/30/110/311	49/0030/0110/0311
140.	Raghunath Pur	49/30/110/362	49/0030/0110/0362
141.	Ragu Patti	49/30/110/187	49/0030/0110/0187
142.	Ram Nagar Jamdara	49/30/110/227	49/0030/0110/0227
143.	Ramdass Patti	49/30/110/226	49/0030/0110/0226

क्रम सं० Sl. No.	ग्राम का नाम Name of Village	लोकेशन कोड नं० Location Code No.	
		मैनुअल Manual	कम्प्यूटर Computer
1	2	3	4
144.	Rampur Harinandan	49/30/110/335	49/0030/0110/0335
145.	Rampur Hase	49/30/110/206	49/0030/0110/0206
146.	Rampur Nonsila	49/30/110/345	49/0030/0110/0345
147.	Rampur Vanayu	49/30/110/298	49/0030/0110/0298
148.	Ranepur Mohan	49/30/110/284	49/0030/0110/0284
149.	Rasalpara	49/30/110/185	49/0030/0110/0185
150.	Ravan Deeh	49/30/110/194	49/0030/0110/0194
151.	Sakhona Perpur	49/30/110/198	49/0030/0110/0198
152.	Sakhuna Doruva	49/30/110/197	49/0030/0110/0197
153.	Samaspur Raghunath Pur	49/30/110/363	49/0030/0110/0363
154.	Samsudeenpur	49/30/110/212	49/0030/0110/0212
155.	Sange	49/30/110/323	49/0030/0110/0323
156.	Sangiya	49/30/110/321	49/0030/0110/0321
157.	Sangrampur	49/30/110/241	49/0030/0110/0241
158.	Sarang Pur	49/30/110/339	49/0030/0110/0339
159.	Sarangpur	49/30/110/253	49/0030/0110/0253
160.	Sarkhane Kisunpur	49/30/110/342	49/0030/0110/0342
161.	Savana	49/30/110/282	49/0030/0110/0282
162.	Semare	49/30/110/343	49/0030/0110/0343
163.	Shahpur Palase	49/30/110/234	49/0030/0110/0234
164.	Silvat	49/30/110/327	49/0030/0110/0327
165.	Sizooliya	49/30/110/293	49/0030/0110/0293
166.	Subakhar Pur	49/30/110/358	49/0030/0110/0358
167.	Suei Deha	49/30/110/320	49/0030/0110/0320

क्रम सं० Sl. No.	ग्राम का नाम Name of Village	लोकेशन कोड नं० Location Code No.	
		मैनुअल Manual	कम्प्यूटर Computer
1	2	3	4
168.	Sugote	49/30/110/184	49/0030/0110/0184
169.	Sukul Patti	49/30/110/301	49/0030/0110/0301
170.	Sumerpur	49/30/110/186	49/0030/0110/0186
171.	Surajpur	49/30/110/207	49/0030/0110/0207
172.	Taj Pur	49/30/110/324	49/0030/0110/0324
173.	Tauga Jalalpur	49/30/110/222	49/0030/0110/0222
174.	Tekam Para	49/30/110/233	49/0030/0110/0233
175.	Tikre	49/30/110/188	49/0030/0110/0188
176.	Tiware Pur	49/30/110/265	49/0030/0110/0265
177.	Vadariya	49/30/110/276	49/0030/0110/0276
178.	Vahad Pur	49/30/110/281	49/0030/0110/0281
179.	Vahar Pur	49/30/110/333	49/0030/0110/0333
180.	Vahorik Pur	49/30/110/283	49/0030/0110/0283
181.	Varamad Pur Lohara	49/30/110/360	49/0030/0110/0360
182.	Vikya Jeetpur	49/30/110/211	49/0030/0110/0211
183.	Viritiya Pur	49/30/110/315	49/0030/0110/0315
184.	Visasarpur	49/30/110/205	49/0030/0110/0205
185.	Visunpur	49/30/110/181	49/0030/0110/0181
186.	Yarke	49/30/110/243	49/0030/0110/0243

क्रम सं० Sl. No.	ग्राम का नाम Name of Village	लोकेशन कोड नं० Location Code No.	
		मैनुअल Manual	कम्प्यूटर Computer
1	2	3	4
Tahsil : Akbar Pur		**C.D. Block : Akbarpur**	
1.	Adepur	49/30/120/415	49/0030/0120/0415
2.	Afajalpur	49/30/120/462	49/0030/0120/0462
3.	Ahalada	49/30/120/543	49/0030/0120/0543
4.	Ahariya	49/30/120/472	49/0030/0120/0472
5.	Ahatha	49/30/120/529	49/0030/0120/0529
6.	Ahathiya Kisunepur	49/30/120/537	49/0030/0120/0537
7.	Alampur Akhai	49/30/120/567	49/0030/0120/0567
8.	Alaval Pur	49/30/120/403	49/0030/0120/0403
9.	Alepur Kodra	49/30/120/564	49/0030/0120/0564
10.	Amartal	49/30/120/592	49/0030/0120/0592
11.	Amoli Mohiuddenpur	49/30/120/446	49/0030/0120/0446
12.	Amrola	49/30/120/471	49/0030/0120/0471
13.	Amroula	49/30/120/432	49/0030/0120/0432
14.	Andhe Ukha	49/30/120/495	49/0030/0120/0495
15.	Ariya	49/30/120/392	49/0030/0120/0392
16.	Ariyona	49/30/120/477	49/0030/0120/0477
17.	Asaraf Pur	49/30/120/427	49/0030/0120/0427
18.	Asarafpur Pachau	49/30/120/395	49/0030/0120/0395
19.	Asarafpur Patti Navada	49/30/120/420	49/0030/0120/0420
20.	Asarfabad	49/30/120/505	49/0030/0120/0505
21.	Asobapur Moharai	49/30/120/436	49/0030/0120/0436
22.	Atange	49/30/120/510	49/0030/0120/0510
23.	Aueiya Pur	49/30/120/391	49/0030/0120/0391

क्रम सं० Sl. No.	ग्राम का नाम Name of Village	लोकेशन कोड नं० Location Code No.	
		मैनुअल Manual	कम्प्यूटर Computer
1	2	3	4
24.	Babanpur	49/30/120/474	49/0030/0120/0474
25.	Badai Pur	49/30/120/428	49/0030/0120/0428
26.	Balli Pur	49/30/120/434	49/0030/0120/0434
27.	Baluwa Variyarpur	49/30/120/566	49/0030/0120/0566
28.	Bans Gaon	49/30/120/534	49/0030/0120/0534
29.	Barampur Barva	49/30/120/478	49/0030/0120/0478
30.	Bawana	49/30/120/540	49/0030/0120/0540
31.	Bhagwan Pur	49/30/120/379	49/0030/0120/0379
32.	Bhagwate Pur	49/30/120/381	49/0030/0120/0381
33.	Bhansar	49/30/120/570	49/0030/0120/0570
34.	Bharaho Pur	49/30/120/582	49/0030/0120/0582
35.	Bharathepur	49/30/120/497	49/0030/0120/0497
36.	Bhavanpur	49/30/120/483	49/0030/0120/0483
37.	Bhekhu Pur	49/30/120/410	49/0030/0120/0410
38.	Bher Pur	49/30/120/585	49/0030/0120/0585
39.	Bhitaredeeh	49/30/120/544	49/0030/0120/0544
40.	Bisarampur	49/30/120/517	49/0030/0120/0517
41.	Budai Pur	49/30/120/387	49/0030/0120/0387
42.	Budhanpur	49/30/120/466	49/0030/0120/0466
43.	Chandan Para	49/30/120/371	49/0030/0120/0371
44.	Chandanpur	49/30/120/559	49/0030/0120/0559
45.	Chandpur Bhatpura	49/30/120/385	49/0030/0120/0385
46.	Chetoune	49/30/120/368	49/0030/0120/0368
47.	Daher Pur	49/30/120/388	49/0030/0120/0388

क्रम सं० Sl. No.	ग्राम का नाम Name of Village	लोकेशन कोड नं० Location Code No.	
		मैनुअल Manual	कम्प्यूटर Computer
1	2	3	4
48.	Dallapur Nijampur	49/30/120/487	49/0030/0120/0487
49.	Damodar Pur Chakiya	49/30/120/437	49/0030/0120/0437
50.	Dandawa Kala	49/30/120/511	49/0030/0120/0511
51.	Dargah Shah Raman	49/30/120/593	49/0030/0120/0593
52.	Daudpur	49/30/120/401	49/0030/0120/0401
53.	Davakhar Param Raduaien	49/30/120/444	49/0030/0120/0444
54.	Dhorahra	49/30/120/507	49/0030/0120/0507
55.	Dostpur	49/30/120/500	49/0030/0120/0500
56.	Fatehpur	49/30/120/393	49/0030/0120/0393
57.	Fatehpur Kankardela	49/30/120/569	49/0030/0120/0569
58.	Fatehpur Pakari	49/30/120/468	49/0030/0120/0468
59.	Gadaya	49/30/120/458	49/0030/0120/0458
60.	Gayanpur	49/30/120/513	49/0030/0120/0513
61.	Ghurahupur	49/30/120/551	49/0030/0120/0551
62.	Girdar Patti	49/30/120/412	49/0030/0120/0412
63.	Godhane	49/30/120/531	49/0030/0120/0531
64.	Gohana	49/30/120/469	49/0030/0120/0469
65.	Gos Pur	49/30/120/376	49/0030/0120/0376
66.	Goura	49/30/120/496	49/0030/0120/0496
67.	Govindpur Ganeshpur	49/30/120/480	49/0030/0120/0480
68.	Hajepur Marui	49/30/120/404	49/0030/0120/0404
69.	Harepur Jagadesh Pur	49/30/120/374	49/0030/0120/0374
70.	Harkhapur	49/30/120/557	49/0030/0120/0557
71.	Hasanpur Jalalpur	49/30/120/526	49/0030/0120/0526

क्रम सं० Sl. No.	ग्राम का नाम Name of Village	लोकेशन कोड नं० Location Code No.	
		मैनुअल Manual	कम्प्यूटर Computer
1	2	3	4
72.	Heta Pur	49/30/120/372	49/0030/0120/0372
73.	Horilpur	49/30/120/524	49/0030/0120/0524
74.	Husainpur	49/30/120/536	49/0030/0120/0536
75.	Husainpur Sakarvare	49/30/120/523	49/0030/0120/0523
76.	Imampur	49/30/120/488	49/0030/0120/0488
77.	Isamail Pur	49/30/120/394	49/0030/0120/0394
78.	Ismaial Ganj	49/30/120/565	49/0030/0120/0565
79.	Ismail Pur Dubkhar	49/30/120/581	49/0030/0120/0581
80.	Itrora	49/30/120/443	49/0030/0120/0443
81.	Jagadeshpur Norva	49/30/120/411	49/0030/0120/0411
82.	Jagdishpur Muslimpur	49/30/120/541	49/0030/0120/0541
83.	Jainapur	49/30/120/452	49/0030/0120/0452
84.	Jait Pur	49/30/120/430	49/0030/0120/0430
85.	Jallapur Masatha	49/30/120/447	49/0030/0120/0447
86.	Jamune Pur	49/30/120/370	49/0030/0120/0370
87.	Jauhardeh Muradabad	49/30/120/456	49/0030/0120/0456
88.	Jogapur	49/30/120/486	49/0030/0120/0486
89.	Kahara Salempur	49/30/120/440	49/0030/0120/0440
90.	Kajare Jalaluddinpur	49/30/120/448	49/0030/0120/0448
91.	Kajare Nandpur	49/30/120/563	49/0030/0120/0563
92.	Kala Pur	49/30/120/405	49/0030/0120/0405
93.	Kalyanpur	49/30/120/520	49/0030/0120/0520
94.	Kanak Patti	49/30/120/481	49/0030/0120/0481
95.	Kandhar Pur	49/30/120/499	49/0030/0120/0499

क्रम सं० Sl. No.	ग्राम का नाम Name of Village	लोकेशन कोड नं० Location Code No.	
		मैनुअल Manual	कम्प्यूटर Computer
1	2	3	4
96.	Kartora	49/30/120/573	49/0030/0120/0573
97.	Kasaruwa	49/30/120/484	49/0030/0120/0484
98.	Kasav Pur	49/30/120/425	49/0030/0120/0425
99.	Katariya Samanapur	49/30/120/492	49/0030/0120/0492
100.	Katariya Yakubpur	49/30/120/389	49/0030/0120/0389
101.	Katvi	49/30/120/445	49/0030/0120/0445
102.	Kayamudden Pur	49/30/120/421	49/0030/0120/0421
103.	Khan Jahapur	49/30/120/528	49/0030/0120/0528
104.	Khanpur Shah Sulempur	49/30/120/422	49/0030/0120/0422
105.	Khaspur Dadu Patti	49/30/120/414	49/0030/0120/0414
106.	Khulalpur	49/30/120/545	49/0030/0120/0545
107.	Khwaja Pur	49/30/120/571	49/0030/0120/0571
108.	Kodara	49/30/120/491	49/0030/0120/0491
109.	Kohada	49/30/120/556	49/0030/0120/0556
110.	Koinda	49/30/120/588	49/0030/0120/0588
111.	Kora	49/30/120/521	49/0030/0120/0521
112.	Kotava Mahamuda Pur	49/30/120/375	49/0030/0120/0375
113.	Kuda Mohammad Garh	49/30/120/546	49/0030/0120/0546
114.	Kurcha	49/30/120/519	49/0030/0120/0519
115.	Kurke Mahamudpur	49/30/120/464	49/0030/0120/0464
116.	Lala Pur	49/30/120/373	49/0030/0120/0373
117.	Lar Pur	49/30/120/584	49/0030/0120/0584
118.	Lode Pur	49/30/120/383	49/0030/0120/0383
119.	Lorpur Tajan	49/30/120/475	49/0030/0120/0475

क्रम सं० Sl. No.	ग्राम का नाम Name of Village	लोकेशन कोड नं० Location Code No.	
		मैनुअल Manual	कम्प्यूटर Computer
1	2	3	4
120.	Mahamud Pur	49/30/120/451	49/0030/0120/0451
121.	Majesa	49/30/120/438	49/0030/0120/0438
122.	Makadum Pur	49/30/120/377	49/0030/0120/0377
123.	Makhapur	49/30/120/542	49/0030/0120/0542
124.	Malikpur Davra	49/30/120/530	49/0030/0120/0530
125.	Manikpur	49/30/120/498	49/0030/0120/0498
126.	Maukh	49/30/120/398	49/0030/0120/0398
127.	Maziyare Atavara	49/30/120/419	49/0030/0120/0419
128.	Meeranpur Akabarpur	49/30/120/455	49/0030/0120/0455
129.	Meerpur Shekhpur	49/30/120/490	49/0030/0120/0490
130.	Mirjabagdubakar	49/30/120/578	49/0030/0120/0578
131.	Mirjapur	49/30/120/467	49/0030/0120/0467
132.	Mirjapur Kamai	49/30/120/418	49/0030/0120/0418
133.	Mirjapur Kodara	49/30/120/479	49/0030/0120/0479
134.	Mohisin Mansurpur	49/30/120/457	49/0030/0120/0457
135.	Mohiudden Pur	49/30/120/402	49/0030/0120/0402
136.	Mohiudden Pur	49/30/120/413	49/0030/0120/0413
137.	Mominpur	49/30/120/518	49/0030/0120/0518
138.	Mubarak Pur	49/30/120/435	49/0030/0120/0435
139.	Mubarakpur Daiyadeh	49/30/120/460	49/0030/0120/0460
140.	Mubarakpur Marala	49/30/120/572	49/0030/0120/0572
141.	Mugare	49/30/120/508	49/0030/0120/0508
142.	Mustafabad Mangaliya	49/30/120/587	49/0030/0120/0587
143.	Nale	49/30/120/583	49/0030/0120/0583

क्रम सं० Sl. No.	ग्राम का नाम Name of Village	लोकेशन कोड नं० Location Code No.	
		मैनुअल Manual	कम्प्यूटर Computer
1	2	3	4
144.	Naser Kathe	49/30/120/555	49/0030/0120/0555
145.	Naserpur Tulsepur	49/30/120/397	49/0030/0120/0397
146.	Navatariya Mustfabad	49/30/120/461	49/0030/0120/0461
147.	Nogawan	49/30/120/548	49/0030/0120/0548
148.	Nurpur	49/30/120/515	49/0030/0120/0515
149.	Paharpur Dakile Daspur	49/30/120/525	49/0030/0120/0525
150.	Paharpur Kurcha	49/30/120/504	49/0030/0120/0504
151.	Paharpur Tandava	49/30/120/416	49/0030/0120/0416
152.	Palai Kalayanpur	49/30/120/423	49/0030/0120/0423
153.	Panju Pur	49/30/120/417	49/0030/0120/0417
154.	Paras Kutui	49/30/120/441	49/0030/0120/0441
155.	Parvanpur	49/30/120/522	49/0030/0120/0522
156.	Pasiya Para	49/30/120/386	49/0030/0120/0386
157.	Patti Kamal	49/30/120/574	49/0030/0120/0574
158.	Peerpur	49/30/120/558	49/0030/0120/0558
159.	Pulsava	49/30/120/378	49/0030/0120/0378
160.	Rahullah Pur	49/30/120/552	49/0030/0120/0552
161.	Rajepur Dhava	49/30/120/406	49/0030/0120/0406
162.	Ramnagar Narsinghpur	49/30/120/424	49/0030/0120/0424
163.	Rampur Jaisingh	49/30/120/514	49/0030/0120/0514
164.	Rampur Kayasthan	49/30/120/450	49/0030/0120/0450
165.	Rampur Maguradela	49/30/120/399	49/0030/0120/0399
166.	Rampur Rampatti	49/30/120/431	49/0030/0120/0431
167.	Rampur Sakarwari	49/30/120/503	49/0030/0120/0503

क्रम सं० Sl. No.	ग्राम का नाम Name of Village	लोकेशन कोड नं० Location Code No.	
		मैनुअल Manual	कम्प्यूटर Computer
1	2	3	4
168.	Ramsamur Dom	49/30/120/502	49/0030/0120/0502
169.	Ranepur	49/30/120/549	49/0030/0120/0549
170.	Rasulabad Hospatti	49/30/120/454	49/0030/0120/0454
171.	Rasulpur Diyara	49/30/120/535	49/0030/0120/0535
172.	Rasulpur Usere	49/30/120/384	49/0030/0120/0384
173.	Ratanpur	49/30/120/485	49/0030/0120/0485
174.	Raura	49/30/120/533	49/0030/0120/0533
175.	Ravepur Vhaudden Pur	49/30/120/390	49/0030/0120/0390
176.	Rosan Garh	49/30/120/568	49/0030/0120/0568
177.	Rukanuddeenpur	49/30/120/465	49/0030/0120/0465
178.	Rustampur Akhai	49/30/120/590	49/0030/0120/0590
179.	Rustampur Asaraf Patti	49/30/120/579	49/0030/0120/0579
180.	Sada Pur	49/30/120/382	49/0030/0120/0382
181.	Sada Pur	49/30/120/575	49/0030/0120/0575
182.	Sadapur Bhitare	49/30/120/562	49/0030/0120/0562
183.	Sadarpur	49/30/120/473	49/0030/0120/0473
184.	Sahane Mau	49/30/120/453	49/0030/0120/0453
185.	Said Bade Duvakar	49/30/120/449	49/0030/0120/0449
186.	Salaudden Pur	49/30/120/429	49/0030/0120/0429
187.	Salem Pur	49/30/120/439	49/0030/0120/0439
188.	Samasa Khas	49/30/120/509	49/0030/0120/0509
189.	Samokhpur	49/30/120/516	49/0030/0120/0516
190.	Sangarampur	49/30/120/489	49/0030/0120/0489
191.	Sanjar Pur	49/30/120/589	49/0030/0120/0589

क्रम सं० Sl. No.	ग्राम का नाम Name of Village	लोकेशन कोड नं० Location Code No.	
		मैनुअल Manual	कम्प्यूटर Computer
1	2	3	4
192.	Sasapana	49/30/120/547	49/0030/0120/0547
193.	Satarahe	49/30/120/408	49/0030/0120/0408
194.	Sehmau Karempur	49/30/120/476	49/0030/0120/0476
195.	Sikandar Pur	49/30/120/586	49/0030/0120/0586
196.	Sikrohar	49/30/120/576	49/0030/0120/0576
197.	Sisane Akhaeipur	49/30/120/560	49/0030/0120/0560
198.	Sisava	49/30/120/506	49/0030/0120/0506
199.	Siura	49/30/120/527	49/0030/0120/0527
200.	Sivale Pur	49/30/120/400	49/0030/0120/0400
201.	Sizole	49/30/120/470	49/0030/0120/0470
202.	Sohmai Molana Pur	49/30/120/442	49/0030/0120/0442
203.	Son Gaon	49/30/120/494	49/0030/0120/0494
204.	Subar Pur	49/30/120/580	49/0030/0120/0580
205.	Sulahan Para	49/30/120/577	49/0030/0120/0577
206.	Sultan Pur	49/30/120/380	49/0030/0120/0380
207.	Sultanpur Khurd	49/30/120/512	49/0030/0120/0512
208.	Sultanpur Tulsepur	49/30/120/426	49/0030/0120/0426
209.	Talav Dhowan	49/30/120/591	49/0030/0120/0591
210.	Tara Kala	49/30/120/553	49/0030/0120/0553
211.	Tara Khurd	49/30/120/554	49/0030/0120/0554
212.	Tulse Pur	49/30/120/409	49/0030/0120/0409
213.	Ukara	49/30/120/369	49/0030/0120/0369
214.	Umarpur	49/30/120/532	49/0030/0120/0532
215.	Usarpur	49/30/120/550	49/0030/0120/0550

क्रम सं० Sl. No.	ग्राम का नाम Name of Village	लोकेशन कोड नं० Location Code No.	
		मैनुअल Manual	कम्प्यूटर Computer
1	2	3	4
216.	Vahalolpur	49/30/120/538	49/0030/0120/0538
217.	Vahorikpur	49/30/120/482	49/0030/0120/0482
218.	Valhare	49/30/120/396	49/0030/0120/0396
219.	Vangaon	49/30/120/367	49/0030/0120/0367
220.	Vanwa	49/30/120/539	49/0030/0120/0539
221.	Vardha Bhidra	49/30/120/493	49/0030/0120/0493
222.	Variyavan	49/30/120/433	49/0030/0120/0433
223.	Varora	49/30/120/407	49/0030/0120/0407
224.	Varsawan Hasimpur	49/30/120/463	49/0030/0120/0463
225.	Vasirha	49/30/120/501	49/0030/0120/0501
226.	Vijay Gaon	49/30/120/459	49/0030/0120/0459
227.	Yahiyapur Kamalpur	49/30/120/561	49/0030/0120/0561

क्रम सं० Sl. No.	ग्राम का नाम Name of Village	लोकेशन कोड नं० Location Code No.	
		मैनुअल Manual	कम्प्यूटर Computer
1	2	3	4
Tahsil : Tanda		**C.D. Block : Tanda**	
1.	Aamdiah	49/40/130/170	49/0040/0130/0170
2.	Ahata	49/40/130/79	49/0040/0130/0079
3.	Akhaipur	49/40/130/186	49/0040/0130/0186
4.	Alahdadpur(anshik)	49/40/130/62	49/0040/0130/0062
5.	Alampur	49/40/130/169	49/0040/0130/0169
6.	Alampur	49/40/130/113	49/0040/0130/0113
7.	Alampur Shekhpur	49/40/130/88	49/0040/0130/0088
8.	Aliganj	49/40/130/219	49/0040/0130/0219
9.	Ameda	49/40/130/225	49/0040/0130/0225
10.	Ameenpur	49/40/130/165	49/0040/0130/0165
11.	Amiya Babhan Pur	49/40/130/266	49/0040/0130/0266
12.	Anwa	49/40/130/10	49/0040/0130/0010
13.	Arazi Bhataull	49/40/130/256	49/0040/0130/0256
14.	Arazi Tandwa	49/40/130/260	49/0040/0130/0260
15.	Arkhapur Kajl	49/40/130/63	49/0040/0130/0063
16.	Arsawa	49/40/130/127	49/0040/0130/0127
17.	Ashapar	49/40/130/179	49/0040/0130/0179
18.	Asopur(ansik)	49/40/130/61	49/0040/0130/0061
19.	Asrafpur	49/40/130/125	49/0040/0130/0125
20.	Atraura	49/40/130/194	49/0040/0130/0194
21.	Ausan Pur	49/40/130/7	49/0040/0130/0007
22.	Babhanpur Meranpura	49/40/130/27	49/0040/0130/0027
23.	Baddupur	49/40/130/32	49/0040/0130/0032

क्रम सं० Sl. No.	ग्राम का नाम Name of Village	लोकेशन कोड नं० Location Code No.	
		मैनुअल Manual	कम्प्यूटर Computer
1	2	3	4
24.	Badruddinpur	49/40/130/213	49/0040/0130/0213
25.	Bahadurpur	49/40/130/44	49/0040/0130/0044
26.	Bahoran Pur	49/40/130/16	49/0040/0130/0016
27.	Bahorapur	49/40/130/109	49/0040/0130/0109
28.	Balrampur	49/40/130/176	49/0040/0130/0176
29.	Balya Jagdishpur	49/40/130/264	49/0040/0130/0264
30.	Basantpur	49/40/130/189	49/0040/0130/0189
31.	Basawan Pur	49/40/130/253	49/0040/0130/0253
32.	Bela Nagar	49/40/130/230	49/0040/0130/0230
33.	Belahri	49/40/130/92	49/0040/0130/0092
34.	Belaspur	49/40/130/210	49/0040/0130/0210
35.	Berwa Sulaki	49/40/130/148	49/0040/0130/0148
36.	Bhadsari	49/40/130/203	49/0040/0130/0203
37.	Bharha	49/40/130/265	49/0040/0130/0265
38.	Bharidieh	49/40/130/215	49/0040/0130/0215
39.	Bhasra	49/40/130/259	49/0040/0130/0259
40.	Bhatauli	49/40/130/254	49/0040/0130/0254
41.	Bheete	49/40/130/30	49/0040/0130/0030
42.	Bhikhna Pur	49/40/130/121	49/0040/0130/0121
43.	Bhojapur	49/40/130/174	49/0040/0130/0174
44.	Bhojapur	49/40/130/188	49/0040/0130/0188
45.	Bhuwalpur	49/40/130/190	49/0040/0130/0190
46.	Bhuwanpur	49/40/130/73	49/0040/0130/0073
47.	Bihra	49/40/130/52	49/0040/0130/0052

क्रम सं० Sl. No.	ग्राम का नाम Name of Village	लोकेशन कोड नं० Location Code No.	
		मैनुअल Manual	कम्प्यूटर Computer
1	2	3	4
48.	Bihrai	49/40/130/159	49/0040/0130/0159
49.	Bihrojpur	49/40/130/249	49/0040/0130/0249
50.	Brahimpur	49/40/130/87	49/0040/0130/0087
51.	Brahimpur Bergan	49/40/130/149	49/0040/0130/0149
52.	Brahimpur Churawan	49/40/130/90	49/0040/0130/0090
53.	Budhan Pur	49/40/130/233	49/0040/0130/0233
54.	Budhanpur	49/40/130/18	49/0040/0130/0018
55.	Chak Assovpur	49/40/130/57	49/0040/0130/0057
56.	Chak Fulwariya	49/40/130/107	49/0040/0130/0107
57.	Chak Jalla	49/40/130/115	49/0040/0130/0115
58.	Chak Juned	49/40/130/111	49/0040/0130/0111
59.	Chak Makdoom Nagar	49/40/130/82	49/0040/0130/0082
60.	Chak Sansari	49/40/130/110	49/0040/0130/0110
61.	Chakdharohar	49/40/130/212	49/0040/0130/0212
62.	Chand Pur	49/40/130/236	49/0040/0130/0236
63.	Chandan Bandhan Pur	49/40/130/238	49/0040/0130/0238
64.	Chandan Patti	49/40/130/247	49/0040/0130/0247
65.	Chandauli	49/40/130/252	49/0040/0130/0252
66.	Chingi	49/40/130/195	49/0040/0130/0195
67.	Chintaura	49/40/130/80	49/0040/0130/0080
68.	Chitwai	49/40/130/204	49/0040/0130/0204
69.	Dadanpur	49/40/130/122	49/0040/0130/0122
70.	Dadanpur	49/40/130/70	49/0040/0130/0070
71.	Dahiya Pur	49/40/130/245	49/0040/0130/0245

क्रम सं० Sl. No.	ग्राम का नाम Name of Village	लोकेशन कोड नं० Location Code No.	
		मैनुअल Manual	कम्प्यूटर Computer
1	2	3	4
72.	Daipur	49/40/130/182	49/0040/0130/0182
73.	Dandi	49/40/130/223	49/0040/0130/0223
74.	Danpur	49/40/130/142	49/0040/0130/0142
75.	Dariya Pur	49/40/130/12	49/0040/0130/0012
76.	Dariyapur Kutubpur	49/40/130/130	49/0040/0130/0130
77.	Darveshpur	49/40/130/55	49/0040/0130/0055
78.	Dashrathpur	49/40/130/19	49/0040/0130/0019
79.	Daularpur Mahmoodpur	49/40/130/267	49/0040/0130/0267
80.	Daulatpur Kaji	49/40/130/64	49/0040/0130/0064
81.	Daulatpuriksara	49/40/130/147	49/0040/0130/0147
82.	Deengurpur	49/40/130/192	49/0040/0130/0192
83.	Dharm Pur	49/40/130/31	49/0040/0130/0031
84.	Dhaurahra	49/40/130/84	49/0040/0130/0084
85.	Dhelmau	49/40/130/28	49/0040/0130/0028
86.	Dieha Sultanpur	49/40/130/239	49/0040/0130/0239
87.	Duhiya	49/40/130/101	49/0040/0130/0101
88.	Durgapur	49/40/130/185	49/0040/0130/0185
89.	Faridpur Kala	49/40/130/141	49/0040/0130/0141
90.	Faridpur Kutub Kalan	49/40/130/129	49/0040/0130/0129
91.	Fatahpur Knhaura	49/40/130/43	49/0040/0130/0043
92.	Fathe Jahoorpur	49/40/130/83	49/0040/0130/0083
93.	Foolpur	49/40/130/167	49/0040/0130/0167
94.	Gauhanlya	49/40/130/206	49/0040/0130/0206
95.	Gaura Gujar	49/40/130/93	49/0040/0130/0093

क्रम सं० Sl. No.	ग्राम का नाम Name of Village	लोकेशन कोड नं० Location Code No.	
		मैनुअल Manual	कम्प्यूटर Computer
1	2	3	4
96.	Ghooranpur	49/40/130/209	49/0040/0130/0209
97.	Gobaraha	49/40/130/199	49/0040/0130/0199
98.	Gobhrdhan Pur	49/40/130/234	49/0040/0130/0234
99.	Gobind Pur	49/40/130/1	49/0040/0130/0001
100.	Gokula	49/40/130/40	49/0040/0130/0040
101.	Govind Pur Kazi	49/40/130/154	49/0040/0130/0154
102.	Govindpur	49/40/130/74	49/0040/0130/0074
103.	Gowa Makrand	49/40/130/200	49/0040/0130/0200
104.	Guwan	49/40/130/227	49/0040/0130/0227
105.	Habebpur	49/40/130/131	49/0040/0130/0131
106.	Hakeempur	49/40/130/60	49/0040/0130/0060
107.	Hanspur	49/40/130/145	49/0040/0130/0145
108.	Hasan Pur	49/40/130/222	49/0040/0130/0222
109.	Hasanpur	49/40/130/41	49/0040/0130/0041
110.	Hasanpur Sunthar	49/40/130/112	49/0040/0130/0112
111.	Hasimpur	49/40/130/34	49/0040/0130/0034
112.	Hilalpur	49/40/130/155	49/0040/0130/0155
113.	Hithori	49/40/130/133	49/0040/0130/0133
114.	Husainpur Sudhana	49/40/130/50	49/0040/0130/0050
115.	Ilapur	49/40/130/243	49/0040/0130/0243
116.	Ismail Pur	49/40/130/242	49/0040/0130/0242
117.	Ismailpur Beldaha	49/40/130/102	49/0040/0130/0102
118.	Jadopur	49/40/130/175	49/0040/0130/0175
119.	Jaganpur	49/40/130/54	49/0040/0130/0054

क्रम सं० Sl. No.	ग्राम का नाम Name of Village	लोकेशन कोड नं० Location Code No.	
		मैनुअल Manual	कम्प्यूटर Computer
1	2	3	4
120.	Jagnnath Pur	49/40/130/214	49/0040/0130/0214
121.	Jaguai	49/40/130/15	49/0040/0130/0015
122.	Janardanpur	49/40/130/116	49/0040/0130/0116
123.	Jigna	49/40/130/172	49/0040/0130/0172
124.	Jiyapur	49/40/130/181	49/0040/0130/0181
125.	Jogapur	49/40/130/180	49/0040/0130/0180
126.	Jot Afzal	49/40/130/89	49/0040/0130/0089
127.	Jot Awasti	49/40/130/104	49/0040/0130/0104
128.	Jot Jaina	49/40/130/46	49/0040/0130/0046
129.	Jotdharam Das	49/40/130/166	49/0040/0130/0166
130.	Judawan Pur	49/40/130/235	49/0040/0130/0235
131.	Kaithwara	49/40/130/207	49/0040/0130/0207
132.	Kaji Pur	49/40/130/13	49/0040/0130/0013
133.	Kakrahi	49/40/130/37	49/0040/0130/0037
134.	Kakrahi	49/40/130/47	49/0040/0130/0047
135.	Kalesar	49/40/130/224	49/0040/0130/0224
136.	Kamanpur	49/40/130/202	49/0040/0130/0202
137.	Kanaudha	49/40/130/51	49/0040/0130/0051
138.	Kanspur	49/40/130/171	49/0040/0130/0171
139.	Karanpur Bersawa	49/40/130/8	49/0040/0130/0008
140.	Karim Patti	49/40/130/144	49/0040/0130/0144
141.	Kashi Pur	49/40/130/14	49/0040/0130/0014
142.	Katariya	49/40/130/26	49/0040/0130/0026
143.	Keshopur	49/40/130/220	49/0040/0130/0220

क्रम सं० Sl. No.	ग्राम का नाम Name of Village	लोकेशन कोड नं० Location Code No.	
		मैनुअल Manual	कम्प्यूटर Computer
1	2	3	4
144.	Keshopur Pachpokhra	49/40/130/48	49/0040/0130/0048
145.	Khaira	49/40/130/196	49/0040/0130/0196
146.	Khairpur	49/40/130/140	49/0040/0130/0140
147.	Khanpur	49/40/130/135	49/0040/0130/0135
148.	Khanshapur	49/40/130/217	49/0040/0130/0217
149.	Khaspur	49/40/130/119	49/0040/0130/0119
150.	Khetapur	49/40/130/250	49/0040/0130/0250
151.	Khookhootara	49/40/130/208	49/0040/0130/0208
152.	Khurkhuri	49/40/130/168	49/0040/0130/0168
153.	Kisunpur	49/40/130/91	49/0040/0130/0091
154.	Kiswapur	49/40/130/173	49/0040/0130/0173
155.	Kutubpur	49/40/130/118	49/0040/0130/0118
156.	Lakhanpur	49/40/130/58	49/0040/0130/0058
157.	Lalapur	49/40/130/68	49/0040/0130/0068
158.	Madarpur	49/40/130/205	49/0040/0130/0205
159.	Madhopur	49/40/130/191	49/0040/0130/0191
160.	Madhopur	49/40/130/67	49/0040/0130/0067
161.	Maheshpur	49/40/130/164	49/0040/0130/0164
162.	Mahmood Pur	49/40/130/229	49/0040/0130/0229
163.	Mahripur	49/40/130/38	49/0040/0130/0038
164.	Mahuwari	49/40/130/9	49/0040/0130/0009
165.	Majha Aasorpur	49/40/130/56	49/0040/0130/0056
166.	Majha Arungabad	49/40/130/22	49/0040/0130/0022
167.	Majha Ausanpur	49/40/130/4	49/0040/0130/0004

क्रम सं० Sl. No.	ग्राम का नाम Name of Village	लोकेशन कोड नं० Location Code No.	
		मैनुअल Manual	कम्प्यूटर Computer
1	2	3	4
168.	Majha Chhajjapur	49/40/130/76	49/0040/0130/0076
169.	Majha Chintaura	49/40/130/77	49/0040/0130/0077
170.	Majha Dasratpur	49/40/130/5	49/0040/0130/0005
171.	Majha Dhalmau	49/40/130/21	49/0040/0130/0021
172.	Majha Gangapur	49/40/130/94	49/0040/0130/0094
173.	Majha Ismailpur Beldaha	49/40/130/96	49/0040/0130/0096
174.	Majha Kala	49/40/130/78	49/0040/0130/0078
175.	Majha Karman Pur Barsawa	49/40/130/2	49/0040/0130/0002
176.	Majha Katariya	49/40/130/25	49/0040/0130/0025
177.	Majha Mahripur	49/40/130/36	49/0040/0130/0036
178.	Majha Miranpur Babhanpur	49/40/130/24	49/0040/0130/0024
179.	Majha Rampur	49/40/130/35	49/0040/0130/0035
180.	Majha Rasoolpur	49/40/130/98	49/0040/0130/0098
181.	Majha Salarpur	49/40/130/20	49/0040/0130/0020
182.	Majha Salarpur Rajaur	49/40/130/33	49/0040/0130/0033
183.	Majha Shahjaur	49/40/130/23	49/0040/0130/0023
184.	Majha Tundiya	49/40/130/97	49/0040/0130/0097
185.	Majha Ultahwa	49/40/130/95	49/0040/0130/0095
186.	Majhnai Pura	49/40/130/3	49/0040/0130/0003
187.	Makdoom Sarey	49/40/130/244	49/0040/0130/0244
188.	Makhdoom Nagar	49/40/130/45	49/0040/0130/0045
189.	Malikpur	49/40/130/86	49/0040/0130/0086
190.	Mamrejpur	49/40/130/137	49/0040/0130/0137
191.	Mathura Pur	49/40/130/11	49/0040/0130/0011

क्रम सं० Sl. No.	ग्राम का नाम Name of Village	लोकेशन कोड नं० Location Code No.	
		मैनुअल Manual	कम्प्यूटर Computer
1	2	3	4
192.	Meduri	49/40/130/246	49/0040/0130/0246
193.	Meeranpur Sadar Ali	49/40/130/138	49/0040/0130/0138
194.	Meethepur	49/40/130/201	49/0040/0130/0201
195.	Mohibjot	49/40/130/162	49/0040/0130/0162
196.	Mohidi Nagar	49/40/130/156	49/0040/0130/0156
197.	Mohiuddin Pur	49/40/130/263	49/0040/0130/0263
198.	Mojanpur	49/40/130/72	49/0040/0130/0072
199.	Mujahid Pur	49/40/130/228	49/0040/0130/0228
200.	Mukundpur	49/40/130/117	49/0040/0130/0117
201.	Murgipur	49/40/130/211	49/0040/0130/0211
202.	Mustafabad	49/40/130/231	49/0040/0130/0231
203.	Naipura	49/40/130/6	49/0040/0130/0006
204.	Nandapur	49/40/130/158	49/0040/0130/0158
205.	Nandpur	49/40/130/216	49/0040/0130/0216
206.	Narain Pur	49/40/130/255	49/0040/0130/0255
207.	Narainpur	49/40/130/193	49/0040/0130/0193
208.	Nasebjot	49/40/130/146	49/0040/0130/0146
209.	Nasrullah Pur	49/40/130/218	49/0040/0130/0218
210.	Nathai Patti	49/40/130/143	49/0040/0130/0143
211.	Nawsanda	49/40/130/153	49/0040/0130/0153
212.	Nizampur	49/40/130/128	49/0040/0130/0128
213.	Nizawan	49/40/130/157	49/0040/0130/0157
214.	Odra	49/40/130/134	49/0040/0130/0134
215.	Pakal Bhojpur	49/40/130/258	49/0040/0130/0258

क्रम सं० Sl. No.	ग्राम का नाम Name of Village	लोकेशन कोड नं० Location Code No.	
		मैनुअल Manual	कम्प्यूटर Computer
1	2	3	4
216.	Pakhanpur	49/40/130/69	49/0040/0130/0069
217.	Pakolia	49/40/130/85	49/0040/0130/0085
218.	Pakri Rasoolpur	49/40/130/161	49/0040/0130/0161
219.	Parasuram Pur	49/40/130/152	49/0040/0130/0152
220.	Pethia	49/40/130/241	49/0040/0130/0241
221.	Pipra Saidpur	49/40/130/268	49/0040/0130/0268
222.	Pipri Mohamadi	49/40/130/251	49/0040/0130/0251
223.	Piyare Pur	49/40/130/261	49/0040/0130/0261
224.	Piyarepur	49/40/130/99	49/0040/0130/0099
225.	Punthar	49/40/130/105	49/0040/0130/0105
226.	Pura Kharagdas	49/40/130/114	49/0040/0130/0114
227.	Purachak Sarai	49/40/130/150	49/0040/0130/0150
228.	Pyareypur	49/40/130/123	49/0040/0130/0123
229.	Rahim Patti	49/40/130/262	49/0040/0130/0262
230.	Rampur	49/40/130/39	49/0040/0130/0039
231.	Rampur Bihrojpur	49/40/130/248	49/0040/0130/0248
232.	Rampur Jogapur	49/40/130/184	49/0040/0130/0184
233.	Rampur Kala	49/40/130/106	49/0040/0130/0106
234.	Rasoolpur	49/40/130/81	49/0040/0130/0081
235.	Rasoolpur Molna Chak	49/40/130/132	49/0040/0130/0132
236.	Rasoolpur Mubarakpur	49/40/130/100	49/0040/0130/0100
237.	Rudrapur Bhagahi	49/40/130/269	49/0040/0130/0269
238.	Rustampur	49/40/130/59	49/0040/0130/0059
239.	Rustampur	49/40/130/151	49/0040/0130/0151

क्रम सं० Sl. No.	ग्राम का नाम Name of Village	लोकेशन कोड नं० Location Code No.	
		मैनुअल Manual	कम्प्यूटर Computer
1	2	3	4
240.	Saddar Pur	49/40/130/240	49/0040/0130/0240
241.	Saddopur	49/40/130/103	49/0040/0130/0103
242.	Saidpur Rajopur	49/40/130/120	49/0040/0130/0120
243.	Saidwara	49/40/130/198	49/0040/0130/0198
244.	Sakrawal	49/40/130/75	49/0040/0130/0075
245.	Salarpur	49/40/130/29	49/0040/0130/0029
246.	Salarpur Rajaur	49/40/130/42	49/0040/0130/0042
247.	Salauddin Pur	49/40/130/226	49/0040/0130/0226
248.	Samariya	49/40/130/49	49/0040/0130/0049
249.	Samsuddinpur	49/40/130/66	49/0040/0130/0066
250.	Saraijain Khas	49/40/130/237	49/0040/0130/0237
251.	Sarifpur	49/40/130/53	49/0040/0130/0053
252.	Semariya	49/40/130/177	49/0040/0130/0177
253.	Shadipur	49/40/130/124	49/0040/0130/0124
254.	Shahpur Kurmaul	49/40/130/108	49/0040/0130/0108
255.	Sulampur	49/40/130/71	49/0040/0130/0071
256.	Sulempur	49/40/130/160	49/0040/0130/0160
257.	Tajpur	49/40/130/178	49/0040/0130/0178
258.	Tenduwa Khas	49/40/130/257	49/0040/0130/0257
259.	Tiwaripur	49/40/130/187	49/0040/0130/0187
260.	Trilokpur	49/40/130/65	49/0040/0130/0065
261.	Tulsipur	49/40/130/197	49/0040/0130/0197
262.	Tulsipur Bankata	49/40/130/17	49/0040/0130/0017
263.	Utrethoo	49/40/130/183	49/0040/0130/0183

क्रम सं० Sl. No.	ग्राम का नाम Name of Village	लोकेशन कोड नं० Location Code No.	
		मैनुअल Manual	कम्प्यूटर Computer
1	2	3	4
264.	Vahid Patti	49/40/130/126	49/0040/0130/0126
265.	Vazidpur	49/40/130/139	49/0040/0130/0139
266.	Veer Singh Pur	49/40/130/232	49/0040/0130/0232
267.	Vishunpur	49/40/130/136	49/0040/0130/0136
268.	Viswannath Pur	49/40/130/221	49/0040/0130/0221
269.	Yarpur	49/40/130/163	49/0040/0130/0163

क्रम सं० Sl. No.	ग्राम का नाम Name of Village	लोकेशन कोड नं० Location Code No.	
		मैनुअल Manual	कम्प्यूटर Computer
1	2	3	4
Tahsil : Tanda		**C.D. Block : Baskhari**	
1.	1sonhan	49/40/140/278	49/0040/0140/0278
2.	Aakipur	49/40/140/290	49/0040/0140/0290
3.	Adelpur	49/40/140/400	49/0040/0140/0400
4.	Ahiroule Shampatti	49/40/140/286	49/0040/0140/0286
5.	Ajmeri Badshah Pur	49/40/140/271	49/0040/0140/0271
6.	Akbelpur	49/40/140/324	49/0040/0140/0324
7.	Akberpur	49/40/140/338	49/0040/0140/0338
8.	Akdalla	49/40/140/277	49/0040/0140/0277
9.	Alipur	49/40/140/401	49/0040/0140/0401
10.	Aouje Pur	49/40/140/310	49/0040/0140/0310
11.	Arusa Azampur	49/40/140/360	49/0040/0140/0360
12.	Badiyane Kala	49/40/140/377	49/0040/0140/0377
13.	Badiyane Khurd	49/40/140/376	49/0040/0140/0376
14.	Bahaudinpur	49/40/140/333	49/0040/0140/0333
15.	Bairampur	49/40/140/334	49/0040/0140/0334
16.	Bajdaiyapai Pur	49/40/140/362	49/0040/0140/0362
17.	Baniyane	49/40/140/354	49/0040/0140/0354
18.	Baraiya Mafe	49/40/140/369	49/0040/0140/0369
19.	Barge Nijam	49/40/140/322	49/0040/0140/0322
20.	Barhe Afdilpur	49/40/140/341	49/0040/0140/0341
21.	Barhi	49/40/140/390	49/0040/0140/0390
22.	Basahiya	49/40/140/386	49/0040/0140/0386
23.	Baskhari	49/40/140/402	49/0040/0140/0402

क्रम सं० Sl. No.	ग्राम का नाम Name of Village	लोकेशन कोड नं० Location Code No.	
		मैनुअल Manual	कम्प्यूटर Computer
1	2	3	4
24.	Batpurwa	49/40/140/363	49/0040/0140/0363
25.	Belaparsa	49/40/140/380	49/0040/0140/0380
26.	Bhule Pur	49/40/140/295	49/0040/0140/0295
27.	Bibipur	49/40/140/392	49/0040/0140/0392
28.	Chak Tokhar	49/40/140/344	49/0040/0140/0344
29.	Chakdaut Pur	49/40/140/339	49/0040/0140/0339
30.	Damoder Pur	49/40/140/352	49/0040/0140/0352
31.	Danjwal	49/40/140/320	49/0040/0140/0320
32.	Dashraicha	49/40/140/375	49/0040/0140/0375
33.	Daudpur	49/40/140/309	49/0040/0140/0309
34.	Dayampur	49/40/140/350	49/0040/0140/0350
35.	Dewhat	49/40/140/372	49/0040/0140/0372
36.	Dhourhara	49/40/140/305	49/0040/0140/0305
37.	Dilawar Pur	49/40/140/347	49/0040/0140/0347
38.	Dnekwa	49/40/140/336	49/0040/0140/0336
39.	Dodo	49/40/140/404	49/0040/0140/0404
40.	Doultpur	49/40/140/325	49/0040/0140/0325
41.	Doultpur Hajalpatti	49/40/140/370	49/0040/0140/0370
42.	Ekdange	49/40/140/311	49/0040/0140/0311
43.	Fajilpuruska	49/40/140/306	49/0040/0140/0306
44.	Faredpur Saifan	49/40/140/328	49/0040/0140/0328
45.	Fatehnoor Pur	49/40/140/330	49/0040/0140/0330
46.	Foolpur	49/40/140/273	49/0040/0140/0273
47.	Fulpur	49/40/140/406	49/0040/0140/0406

क्रम सं० Sl. No.	ग्राम का नाम Name of Village	लोकेशन कोड नं० Location Code No.	
		मैनुअल Manual	कम्प्यूटर Computer
1	2	3	4
48.	Gadanpur	49/40/140/321	49/0040/0140/0321
49.	Ganne Pur	49/40/140/382	49/0040/0140/0382
50.	Gohila	49/40/140/345	49/0040/0140/0345
51.	Gokul Pur	49/40/140/351	49/0040/0140/0351
52.	Hajiyapur	49/40/140/357	49/0040/0140/0357
53.	Hardaspur	49/40/140/300	49/0040/0140/0300
54.	Hariaya	49/40/140/381	49/0040/0140/0381
55.	Harnedeh	49/40/140/348	49/0040/0140/0348
56.	Harsamhar	49/40/140/291	49/0040/0140/0291
57.	Hiswar	49/40/140/340	49/0040/0140/0340
58.	Husenpur Grant	49/40/140/367	49/0040/0140/0367
59.	Jainuden Pur	49/40/140/329	49/0040/0140/0329
60.	Jalalpur Manikpur	49/40/140/304	49/0040/0140/0304
61.	Jalalpur Sabakpur	49/40/140/280	49/0040/0140/0280
62.	Jamaupur	49/40/140/399	49/0040/0140/0399
63.	Kajeepur	49/40/140/332	49/0040/0140/0332
64.	Kallamuden Pur	49/40/140/285	49/0040/0140/0285
65.	Karlaya	49/40/140/378	49/0040/0140/0378
66.	Kewtala	49/40/140/318	49/0040/0140/0318
67.	Khusrupur	49/40/140/385	49/0040/0140/0385
68.	Kodra	49/40/140/373	49/0040/0140/0373
69.	Lakhanpur	49/40/140/349	49/0040/0140/0349
70.	Mahmadpur Ramdeenpur	49/40/140/384	49/0040/0140/0384
71.	Mahmud Pur	49/40/140/293	49/0040/0140/0293

क्रम सं० Sl. No.	ग्राम का नाम Name of Village	लोकेशन कोड नं० Location Code No.	
		मैनुअल Manual	कम्प्यूटर Computer
1	2	3	4
72.	Mainpur Kaithole	49/40/140/294	49/0040/0140/0294
73.	Majha Ajmeri Badshahpur	49/40/140/270	49/0040/0140/0270
74.	Majha Danjwal	49/40/140/315	49/0040/0140/0315
75.	Majha Foolpur	49/40/140/272	49/0040/0140/0272
76.	Majha Gannpur	49/40/140/314	49/0040/0140/0314
77.	Majha Hardaspur	49/40/140/299	49/0040/0140/0299
78.	Majha Kewtala	49/40/140/317	49/0040/0140/0317
79.	Majha Myee Pur	49/40/140/281	49/0040/0140/0281
80.	Majha Naserabad	49/40/140/296	49/0040/0140/0296
81.	Majha Nijampur	49/40/140/313	49/0040/0140/0313
82.	Majha Prithvipur	49/40/140/282	49/0040/0140/0282
83.	Majha Taroule Mubarkpur	49/40/140/312	49/0040/0140/0312
84.	Majha Tilkpur	49/40/140/298	49/0040/0140/0298
85.	Makdum Nagar	49/40/140/398	49/0040/0140/0398
86.	Maleda	49/40/140/389	49/0040/0140/0389
87.	Malikpur	49/40/140/397	49/0040/0140/0397
88.	Masda Mohanpur	49/40/140/391	49/0040/0140/0391
89.	Mayepur	49/40/140/284	49/0040/0140/0284
90.	Medhe Sulempur	49/40/140/292	49/0040/0140/0292
91.	Midur	49/40/140/396	49/0040/0140/0396
92.	Mishrouliya Chhangupur	49/40/140/365	49/0040/0140/0365
93.	Mkoiya	49/40/140/364	49/0040/0140/0364
94.	Modepur Ganeshpur	49/40/140/302	49/0040/0140/0302
95.	Mohamadpur Muslman	49/40/140/361	49/0040/0140/0361

क्रम सं० Sl. No.	ग्राम का नाम Name of Village	लोकेशन कोड नं० Location Code No.	
		मैनुअल Manual	कम्प्यूटर Computer
1	2	3	4
96.	Mohmadpur	49/40/140/358	49/0040/0140/0358
97.	Mohmadpur Sabukpur	49/40/140/368	49/0040/0140/0368
98.	Mohmmadpur Kapure	49/40/140/393	49/0040/0140/0393
99.	Motigarpur	49/40/140/383	49/0040/0140/0383
100.	Muhdera	49/40/140/288	49/0040/0140/0288
101.	Mujahidpur	49/40/140/374	49/0040/0140/0374
102.	Narayanpur Gokulpur	49/40/140/359	49/0040/0140/0359
103.	Narayanpur Pretampur	49/40/140/289	49/0040/0140/0289
104.	Narkta Bairgepur	49/40/140/308	49/0040/0140/0308
105.	Nasera Bad	49/40/140/303	49/0040/0140/0303
106.	Nourahne Rampur	49/40/140/297	49/0040/0140/0297
107.	Padariya Fauladpur	49/40/140/405	49/0040/0140/0405
108.	Persawa Kala	49/40/140/274	49/0040/0140/0274
109.	Pipre Bishunapur	49/40/140/371	49/0040/0140/0371
110.	Prithvipur	49/40/140/283	49/0040/0140/0283
111.	Pura Bajgoti	49/40/140/395	49/0040/0140/0395
112.	Pura Bishram	49/40/140/275	49/0040/0140/0275
113.	Pura Choube	49/40/140/366	49/0040/0140/0366
114.	Ramdih Saray	49/40/140/407	49/0040/0140/0407
115.	Rampur	49/40/140/327	49/0040/0140/0327
116.	Rampur Benepur	49/40/140/287	49/0040/0140/0287
117.	Rasulpur Dargah	49/40/140/403	49/0040/0140/0403
118.	Sabook Pur	49/40/140/279	49/0040/0140/0279
119.	Samsuddin Pur	49/40/140/331	49/0040/0140/0331

क्रम सं० Sl. No.	ग्राम का नाम Name of Village	लोकेशन कोड नं० Location Code No.	
		मैनुअल Manual	कम्प्यूटर Computer
1	2	3	4
120.	Saraypal	49/40/140/356	49/0040/0140/0356
121.	Semra Naserpur	49/40/140/342	49/0040/0140/0342
122.	Semur Khanpur	49/40/140/337	49/0040/0140/0337
123.	Shadipur	49/40/140/335	49/0040/0140/0335
124.	Shekhpur	49/40/140/394	49/0040/0140/0394
125.	Shnkerpur Vishunpur	49/40/140/326	49/0040/0140/0326
126.	Singhpur	49/40/140/343	49/0040/0140/0343
127.	Sulempur Persawa	49/40/140/276	49/0040/0140/0276
128.	Tandwa Daarupur	49/40/140/346	49/0040/0140/0346
129.	Tandwa Ganj	49/40/140/379	49/0040/0140/0379
130.	Tandwa Mishr	49/40/140/353	49/0040/0140/0353
131.	Tandwa Purab	49/40/140/319	49/0040/0140/0319
132.	Tandwa Purb	49/40/140/316	49/0040/0140/0316
133.	Taroule Mubarak Pur	49/40/140/323	49/0040/0140/0323
134.	Tilkpur	49/40/140/301	49/0040/0140/0301
135.	Tursampur	49/40/140/307	49/0040/0140/0307
136.	Umrapur	49/40/140/355	49/0040/0140/0355
137.	Umrapur	49/40/140/388	49/0040/0140/0388
138.	Umrapur Manapur	49/40/140/387	49/0040/0140/0387

क्रम सं० Sl. No.	ग्राम का नाम Name of Village	लोकेशन कोड नं० Location Code No.	
		मैनुअल Manual	कम्प्यूटर Computer
1	2	3	4
Tahsil : Tanda		**C.D. Block : Ramnagar**	
1.	Aalapur	49/40/150/548	49/0040/0150/0548
2.	Aannapur	49/40/150/513	49/0040/0150/0513
3.	Aarivpur	49/40/150/506	49/0040/0150/0506
4.	Achhte	49/40/150/530	49/0040/0150/0530
5.	Addopur	49/40/150/463	49/0040/0150/0463
6.	Ahirauli Gobin Sahab	49/40/150/599	49/0040/0150/0599
7.	Akhlaspur	49/40/150/550	49/0040/0150/0550
8.	Ama Darwespur	49/40/150/581	49/0040/0150/0581
9.	Amola Buzurg	49/40/150/596	49/0040/0150/0596
10.	Asharfabad	49/40/150/509	49/0040/0150/0509
11.	Baherepur	49/40/150/526	49/0040/0150/0526
12.	Bahloulpur	49/40/150/552	49/0040/0150/0552
13.	Baksapur	49/40/150/440	49/0040/0150/0440
14.	Bamnpur	49/40/150/518	49/0040/0150/0518
15.	Baramsapur	49/40/150/414	49/0040/0150/0414
16.	Baredeh Sikander Pur	49/40/150/437	49/0040/0150/0437
17.	Barhpur	49/40/150/507	49/0040/0150/0507
18.	Barye Pur	49/40/150/429	49/0040/0150/0429
19.	Bashiya Ganga Sagar	49/40/150/578	49/0040/0150/0578
20.	Bekawal	49/40/150/508	49/0040/0150/0508
21.	Bhagapur	49/40/150/482	49/0040/0150/0482
22.	Bhagolpur	49/40/150/470	49/0040/0150/0470
23.	Bhagwanpur Manjharlya	49/40/150/601	49/0040/0150/0601

क्रम सं० Sl. No.	ग्राम का नाम Name of Village	लोकेशन कोड नं० Location Code No.	
		मैनुअल Manual	कम्प्यूटर Computer
1	2	3	4
24.	Bhete	49/40/150/419	49/0040/0150/0419
25.	Bhitre Naserpur	49/40/150/460	49/0040/0150/0460
26.	Bhojpur	49/40/150/591	49/0040/0150/0591
27.	Bhoura	49/40/150/489	49/0040/0150/0489
28.	Bidhar Khas	49/40/150/462	49/0040/0150/0462
29.	Birhar Khas	49/40/150/444	49/0040/0150/0444
30.	Bisye Dand	49/40/150/539	49/0040/0150/0539
31.	Bouraw	49/40/150/511	49/0040/0150/0511
32.	Bukiya	49/40/150/538	49/0040/0150/0538
33.	Chahoda Shahpur	49/40/150/430	49/0040/0150/0430
34.	Chak Bashiya	49/40/150/585	49/0040/0150/0585
35.	Chak Bhadarsa	49/40/150/597	49/0040/0150/0597
36.	Chak Madar	49/40/150/490	49/0040/0150/0490
37.	Chak Mahuar	49/40/150/576	49/0040/0150/0576
38.	Chakpurwa	49/40/150/501	49/0040/0150/0501
39.	Chandanpur	49/40/150/484	49/0040/0150/0484
40.	Choudrepur	49/40/150/512	49/0040/0150/0512
41.	Darbaspur	49/40/150/442	49/0040/0150/0442
42.	Darmpur Karmahepur	49/40/150/486	49/0040/0150/0486
43.	Daudpur Tappa Newre	49/40/150/594	49/0040/0150/0594
44.	Dhansurpur	49/40/150/473	49/0040/0150/0473
45.	Dhanukara	49/40/150/412	49/0040/0150/0412
46.	Durgapur	49/40/150/541	49/0040/0150/0541
47.	Durgupur	49/40/150/474	49/0040/0150/0474

क्रम सं० Sl. No.	ग्राम का नाम Name of Village	लोकेशन कोड नं० Location Code No.	
		मैनुअल Manual	कम्प्यूटर Computer
1	2	3	4
48.	Esaure Naserpur	49/40/150/428	49/0040/0150/0428
49.	Fulpur	49/40/150/561	49/0040/0150/0561
50.	Gadanpur	49/40/150/469	49/0040/0150/0469
51.	Ghuranpur	49/40/150/589	49/0040/0150/0589
52.	Gobindpur	49/40/150/579	49/0040/0150/0579
53.	Golhwa	49/40/150/577	49/0040/0150/0577
54.	Gopalpur Ayodhya	49/40/150/600	49/0040/0150/0600
55.	Gopalpur Mishrelal	49/40/150/461	49/0040/0150/0461
56.	Gopalpur Pandit	49/40/150/485	49/0040/0150/0485
57.	Govardhanpur	49/40/150/425	49/0040/0150/0425
58.	Hafijpur Lagri	49/40/150/545	49/0040/0150/0545
59.	Hajanpur	49/40/150/465	49/0040/0150/0465
60.	Hakempur Kala	49/40/150/453	49/0040/0150/0453
61.	Hakempur Khurd	49/40/150/454	49/0040/0150/0454
62.	Hasanpur	49/40/150/516	49/0040/0150/0516
63.	Hasanpur Durajpur	49/40/150/502	49/0040/0150/0502
64.	Hathina Lala	49/40/150/481	49/0040/0150/0481
65.	Hathiyaraj	49/40/150/549	49/0040/0150/0549
66.	Hisamudenpur	49/40/150/476	49/0040/0150/0476
67.	Hisamudenpur	49/40/150/524	49/0040/0150/0524
68.	Husenpur Khurd	49/40/150/492	49/0040/0150/0492
69.	Husenpur Musalman	49/40/150/551	49/0040/0150/0551
70.	Imadpur	49/40/150/598	49/0040/0150/0598
71.	Imamudinpur	49/40/150/488	49/0040/0150/0488

क्रम सं० Sl. No.	ग्राम का नाम Name of Village	लोकेशन कोड नं० Location Code No.	
		मैनुअल Manual	कम्प्यूटर Computer
1	2	3	4
72.	Indaipur	49/40/150/543	49/0040/0150/0543
73.	Itahwa Sunderpur	49/40/150/480	49/0040/0150/0480
74.	Jadopur Persoule	49/40/150/496	49/0040/0150/0496
75.	Jadyepur	49/40/150/494	49/0040/0150/0494
76.	Jallapur	49/40/150/559	49/0040/0150/0559
77.	Jamla Patte	49/40/150/565	49/0040/0150/0565
78.	Jamlupur	49/40/150/475	49/0040/0150/0475
79.	Jhakharwara	49/40/150/569	49/0040/0150/0569
80.	Jummanpur	49/40/150/417	49/0040/0150/0417
81.	Junedpur	49/40/150/544	49/0040/0150/0544
82.	Kabye Anjanpur	49/40/150/467	49/0040/0150/0467
83.	Kakrhe Kisunpur	49/40/150/500	49/0040/0150/0500
84.	Kalyanpur Urf Pahitiyapur	49/40/150/439	49/0040/0150/0439
85.	Kamyepur	49/40/150/558	49/0040/0150/0558
86.	Karoude Lala	49/40/150/498	49/0040/0150/0498
87.	Kasdaha	49/40/150/588	49/0040/0150/0588
88.	Katar Ganj	49/40/150/567	49/0040/0150/0567
89.	Katghar Nariyaw	49/40/150/493	49/0040/0150/0493
90.	Kathokhar	49/40/150/520	49/0040/0150/0520
91.	Katya Pahlwan	49/40/150/540	49/0040/0150/0540
92.	Khajuriya	49/40/150/535	49/0040/0150/0535
93.	Khargupur	49/40/150/499	49/0040/0150/0499
94.	Khatmepur	49/40/150/553	49/0040/0150/0553
95.	Khijerpur Pur Chak	49/40/150/458	49/0040/0150/0458

क्रम सं० Sl. No.	ग्राम का नाम Name of Village	लोकेशन कोड नं० Location Code No.	
		मैनुअल Manual	कम्प्यूटर Computer
1	2	3	4
96.	Khirjpur	49/40/150/487	49/0040/0150/0487
97.	Khwaja Barapur	49/40/150/528	49/0040/0150/0528
98.	Khwajapur	49/40/150/537	49/0040/0150/0537
99.	Koudahe	49/40/150/571	49/0040/0150/0571
100.	Lakhmepur	49/40/150/433	49/0040/0150/0433
101.	Lonedeh	49/40/150/586	49/0040/0150/0586
102.	Madermau	49/40/150/483	49/0040/0150/0483
103.	Madho Tanda	49/40/150/583	49/0040/0150/0583
104.	Maheshpur	49/40/150/575	49/0040/0150/0575
105.	Mahmudpur	49/40/150/536	49/0040/0150/0536
106.	Mahmudpur Fared	49/40/150/436	49/0040/0150/0436
107.	Mainrepur	49/40/150/416	49/0040/0150/0416
108.	Majha Baraipur	49/40/150/421	49/0040/0150/0421
109.	Majha Bhitre Naserpur	49/40/150/445	49/0040/0150/0445
110.	Majha Chahora Shahpur	49/40/150/420	49/0040/0150/0420
111.	Majha Govardhanpur	49/40/150/424	49/0040/0150/0424
112.	Majha Hakempur Khurd	49/40/150/450	49/0040/0150/0450
113.	Majha Isaure Nasirpur	49/40/150/435	49/0040/0150/0435
114.	Majha Mansur Ganj	49/40/150/447	49/0040/0150/0447
115.	Majha Miyapur Muslmanpur	49/40/150/443	49/0040/0150/0443
116.	Majha Nayagaon	49/40/150/423	49/0040/0150/0423
117.	Majha Sarphuddinpur	49/40/150/408	49/0040/0150/0408
118.	Majha Tandwa Faredpur	49/40/150/448	49/0040/0150/0448
119.	Makrho	49/40/150/411	49/0040/0150/0411

क्रम सं० Sl. No.	ग्राम का नाम Name of Village	लोकेशन कोड नं० Location Code No.	
		मैनुअल Manual	कम्प्यूटर Computer
1	2	3	4
120.	Malikpur Mathiya	49/40/150/478	49/0040/0150/0478
121.	Malpur	49/40/150/584	49/0040/0150/0584
122.	Manjha Naserpur	49/40/150/449	49/0040/0150/0449
123.	Manpur Salwalpur	49/40/150/464	49/0040/0150/0464
124.	Mansur Ganj	49/40/150/457	49/0040/0150/0457
125.	Manwarpur	49/40/150/510	49/0040/0150/0510
126.	Maroucha	49/40/150/556	49/0040/0150/0556
127.	Masana Mirjapur	49/40/150/515	49/0040/0150/0515
128.	Mirjapur Indaipur	49/40/150/459	49/0040/0150/0459
129.	Mirjapur Jangal	49/40/150/582	49/0040/0150/0582
130.	Muserpur	49/40/150/521	49/0040/0150/0521
131.	Mustfabad	49/40/150/531	49/0040/0150/0531
132.	Naipura	49/40/150/570	49/0040/0150/0570
133.	Naserpur	49/40/150/455	49/0040/0150/0455
134.	Naserpur	49/40/150/564	49/0040/0150/0564
135.	Naya Gaon	49/40/150/427	49/0040/0150/0427
136.	Newa	49/40/150/555	49/0040/0150/0555
137.	Neware	49/40/150/592	49/0040/0150/0592
138.	Neware Durajpur	49/40/150/503	49/0040/0150/0503
139.	Omajha Mirzapur Indepur	49/40/150/446	49/0040/0150/0446
140.	Paharpur Tappa Chahoda	49/40/150/432	49/0040/0150/0432
141.	Paharpur Tappa Newre	49/40/150/572	49/0040/0150/0572
142.	Parmeshrapur	49/40/150/491	49/0040/0150/0491
143.	Parsoule	49/40/150/497	49/0040/0150/0497

क्रम सं० Sl. No.	ग्राम का नाम Name of Village	लोकेशन कोड नं० Location Code No.	
		मैनुअल Manual	कम्प्यूटर Computer
1	2	3	4
144.	Parsouna	49/40/150/413	49/0040/0150/0413
145.	Parwer Deh	49/40/150/438	49/0040/0150/0438
146.	Patna Mubarakpur	49/40/150/529	49/0040/0150/0529
147.	Patra Bhar	49/40/150/422	49/0040/0150/0422
148.	Phaijullapur	49/40/150/542	49/0040/0150/0542
149.	Prahra	49/40/150/532	49/0040/0150/0532
150.	Pratappur Belwariya	49/40/150/587	49/0040/0150/0587
151.	Ramcola	49/40/150/471	49/0040/0150/0471
152.	Ramnagar Mahuware	49/40/150/519	49/0040/0150/0519
153.	Rampur Indi Pinde	49/40/150/563	49/0040/0150/0563
154.	Rampur Mathiya	49/40/150/479	49/0040/0150/0479
155.	Rampur Saray	49/40/150/468	49/0040/0150/0468
156.	Rannapur	49/40/150/554	49/0040/0150/0554
157.	Rasulpur Molna Chak	49/40/150/415	49/0040/0150/0415
158.	Rautpara	49/40/150/562	49/0040/0150/0562
159.	Roshanpur	49/40/150/434	49/0040/0150/0434
160.	Rustampur	49/40/150/595	49/0040/0150/0595
161.	Sahe	49/40/150/557	49/0040/0150/0557
162.	Saidpur Leduwa	49/40/150/410	49/0040/0150/0410
163.	Saidpur Rasidpur	49/40/150/546	49/0040/0150/0546
164.	Samda	49/40/150/522	49/0040/0150/0522
165.	Sandha Majgwa	49/40/150/534	49/0040/0150/0534
166.	Sarawa	49/40/150/418	49/0040/0150/0418
167.	Saray Hawait	49/40/150/505	49/0040/0150/0505

क्रम सं० Sl. No.	ग्राम का नाम Name of Village	लोकेशन कोड नं० Location Code No.	
		मैनुअल Manual	कम्प्यूटर Computer
1	2	3	4
168.	Saray Nelkanth	49/40/150/466	49/0040/0150/0466
169.	Saray Urf Dumduma	49/40/150/527	49/0040/0150/0527
170.	Sarphuddinpur	49/40/150/409	49/0040/0150/0409
171.	Satrhe	49/40/150/580	49/0040/0150/0580
172.	Sehramau	49/40/150/560	49/0040/0150/0560
173.	Semra M. Manapur	49/40/150/574	49/0040/0150/0574
174.	Shahijana Hamjapur	49/40/150/547	49/0040/0150/0547
175.	Shahpur Bangawa	49/40/150/525	49/0040/0150/0525
176.	Shahpur Mahamudpur	49/40/150/590	49/0040/0150/0590
177.	Shahpur Ouraw	49/40/150/517	49/0040/0150/0517
178.	Shankerpur Akelwa	49/40/150/472	49/0040/0150/0472
179.	Shekhpur Bhagwanpur	49/40/150/523	49/0040/0150/0523
180.	Shiv Tara	49/40/150/566	49/0040/0150/0566
181.	Sipahi	49/40/150/514	49/0040/0150/0514
182.	Sulempur Urf Binepur	49/40/150/504	49/0040/0150/0504
183.	Sultanpur Kaberpur	49/40/150/533	49/0040/0150/0533
184.	Sultanpur Tappa Chahoda	49/40/150/431	49/0040/0150/0431
185.	Suthar Para	49/40/150/495	49/0040/0150/0495
186.	Tandwa Faridpur	49/40/150/456	49/0040/0150/0456
187.	Tenduya	49/40/150/568	49/0040/0150/0568
188.	Tetriya	49/40/150/477	49/0040/0150/0477
189.	Thatthapur	49/40/150/573	49/0040/0150/0573
190.	Tighara Tappa Jahager Ganj	49/40/150/426	49/0040/0150/0426
191.	Tighra Tappa Neware	49/40/150/593	49/0040/0150/0593

क्रम सं० Sl. No.	ग्राम का नाम Name of Village	लोकेशन कोड नं० Location Code No.	
		मैनुअल Manual	कम्प्यूटर Computer
1	2	3	4
192.	Udaychandpur	49/40/150/452	49/0040/0150/0452
193.	Udaychandpur	49/40/150/451	49/0040/0150/0451
194.	Umre Bhawanepur	49/40/150/441	49/0040/0150/0441

क्रम सं० Sl. No.	ग्राम का नाम Name of Village	लोकेशन कोड नं० Location Code No.	
		मैनुअल Manual	कम्प्यूटर Computer
1	2	3	4
Tahsil : Tanda		**C.D. Block : Jahangirganj**	
1.	Aarajee Sunderpur	49/40/160/604	49/0040/0160/0604
2.	Adampur	49/40/160/635	49/0040/0160/0635
3.	Adilpur	49/40/160/632	49/0040/0160/0632
4.	Aenwa	49/40/160/634	49/0040/0160/0634
5.	Ahirauli Rani Mau	49/40/160/727	49/0040/0160/0727
6.	Ahmadpur	49/40/160/829	49/0040/0160/0829
7.	Akthranarayan Pur	49/40/160/615	49/0040/0160/0615
8.	Alipur Berjee	49/40/160/787	49/0040/0160/0787
9.	Ambare	49/40/160/683	49/0040/0160/0683
10.	Araji Debara	49/40/160/764	49/0040/0160/0764
11.	Asatpur	49/40/160/832	49/0040/0160/0832
12.	Ashraf Pur Bagiya	49/40/160/697	49/0040/0160/0697
13.	Asnara	49/40/160/649	49/0040/0160/0649
14.	Asrafpur	49/40/160/647	49/0040/0160/0647
15.	Aulaudenpur	49/40/160/655	49/0040/0160/0655
16.	Bachuwapar	49/40/160/812	49/0040/0160/0812
17.	Badoule	49/40/160/713	49/0040/0160/0713
18.	Bahadur Pur	49/40/160/711	49/0040/0160/0711
19.	Bahorikapur	49/40/160/757	49/0040/0160/0757
20.	Bahoripur Pande	49/40/160/801	49/0040/0160/0801
21.	Baire Bujurg	49/40/160/652	49/0040/0160/0652
22.	Balepur	49/40/160/717	49/0040/0160/0717
23.	Balrampur	49/40/160/838	49/0040/0160/0838

क्रम सं० Sl. No.	ग्राम का नाम Name of Village	लोकेशन कोड नं० Location Code No.	
		मैनुअल Manual	कम्प्यूटर Computer
1	2	3	4
24.	Bangal Pur	49/40/160/665	49/0040/0160/0665
25.	Bankata Buzurg	49/40/160/851	49/0040/0160/0851
26.	Baragaw	49/40/160/618	49/0040/0160/0618
27.	Barhe Pur	49/40/160/670	49/0040/0160/0670
28.	Basant Pur	49/40/160/668	49/0040/0160/0668
29.	Beni Chaq	49/40/160/815	49/0040/0160/0815
30.	Benipur	49/40/160/816	49/0040/0160/0816
31.	Berkhet	49/40/160/602	49/0040/0160/0602
32.	Bhabhaira	49/40/160/659	49/0040/0160/0659
33.	Bhadya	49/40/160/817	49/0040/0160/0817
34.	Bharatpur	49/40/160/762	49/0040/0160/0762
35.	Bharauli	49/40/160/808	49/0040/0160/0808
36.	Bhatpurwa	49/40/160/778	49/0040/0160/0778
37.	Bhawanipur	49/40/160/809	49/0040/0160/0809
38.	Bhopal Patti	49/40/160/750	49/0040/0160/0750
39.	Bishunpur	49/40/160/821	49/0040/0160/0821
40.	Bizli Khas	49/40/160/844	49/0040/0160/0844
41.	Bizli Padauli	49/40/160/847	49/0040/0160/0847
42.	Bizli Tihaitpur	49/40/160/846	49/0040/0160/0846
43.	Bupatipur Kondaraha	49/40/160/766	49/0040/0160/0766
44.	Chadipur Khurd	49/40/160/693	49/0040/0160/0693
45.	Chak Eqyawan	49/40/160/806	49/0040/0160/0806
46.	Chak Madhopur	49/40/160/754	49/0040/0160/0754
47.	Chak Masena	49/40/160/606	49/0040/0160/0606

क्रम सं० Sl. No.	ग्राम का नाम Name of Village	लोकेशन कोड नं० Location Code No.	
		मैनुअल Manual	कम्प्यूटर Computer
1	2	3	4
48.	Chak Sahsa	49/40/160/614	49/0040/0160/0614
49.	Chakmakunhan	49/40/160/731	49/0040/0160/0731
50.	Chakmolana	49/40/160/661	49/0040/0160/0661
51.	Chakvelva	49/40/160/743	49/0040/0160/0743
52.	Chaoepur Kala	49/40/160/696	49/0040/0160/0696
53.	Chaoepur Khurd Habele	49/40/160/694	49/0040/0160/0694
54.	Chaturpur Kethiya	49/40/160/748	49/0040/0160/0748
55.	Cheetpuri Patti	49/40/160/803	49/0040/0160/0803
56.	Chhichnapur	49/40/160/625	49/0040/0160/0625
57.	Chormara Kamalpur	49/40/160/781	49/0040/0160/0781
58.	Chuhan Pur	49/40/160/657	49/0040/0160/0657
59.	Dandwa	49/40/160/702	49/0040/0160/0702
60.	Daswat Pur Ethiya	49/40/160/704	49/0040/0160/0704
61.	Dayalpur	49/40/160/760	49/0040/0160/0760
62.	Devariya Lala	49/40/160/733	49/0040/0160/0733
63.	Devariya Pandit	49/40/160/734	49/0040/0160/0734
64.	Devlar	49/40/160/749	49/0040/0160/0749
65.	Dewa Pur	49/40/160/654	49/0040/0160/0654
66.	Dewchand Pur	49/40/160/656	49/0040/0160/0656
67.	Dewriya Bujurg	49/40/160/617	49/0040/0160/0617
68.	Dhanikpur	49/40/160/628	49/0040/0160/0628
69.	Dharoopur	49/40/160/837	49/0040/0160/0837
70.	Dihwa Ramgulam	49/40/160/690	49/0040/0160/0690
71.	Dubauli	49/40/160/790	49/0040/0160/0790

क्रम सं० Sl. No.	ग्राम का नाम Name of Village	लोकेशन कोड नं० Location Code No.	
		मैनुअल Manual	कम्प्यूटर Computer
1	2	3	4
72.	Durgipur	49/40/160/814	49/0040/0160/0814
73.	Eshak Pur	49/40/160/681	49/0040/0160/0681
74.	Esoura Dolepur	49/40/160/707	49/0040/0160/0707
75.	Faredpur Tappa Habele	49/40/160/689	49/0040/0160/0689
76.	Firozpur Hetharia	49/40/160/773	49/0040/0160/0773
77.	Fulwariya	49/40/160/722	49/0040/0160/0722
78.	Gadalpur	49/40/160/798	49/0040/0160/0798
79.	Gadaye Pur	49/40/160/718	49/0040/0160/0718
80.	Gahwal	49/40/160/725	49/0040/0160/0725
81.	Ganeshpur	49/40/160/653	49/0040/0160/0653
82.	Ganga Sagar	49/40/160/638	49/0040/0160/0638
83.	Ganpati Pur	49/40/160/610	49/0040/0160/0610
84.	Ghughurpatti	49/40/160/843	49/0040/0160/0843
85.	Gobardhanpur Shukul	49/40/160/783	49/0040/0160/0783
86.	Gobdaur	49/40/160/850	49/0040/0160/0850
87.	Golhepur	49/40/160/608	49/0040/0160/0608
88.	Gopalpur	49/40/160/769	49/0040/0160/0769
89.	Goshainpur	49/40/160/828	49/0040/0160/0828
90.	Govardhanpur Tivari	49/40/160/761	49/0040/0160/0761
91.	Hajje Pur	49/40/160/675	49/0040/0160/0675
92.	Hardiha	49/40/160/648	49/0040/0160/0648
93.	Hariharpur	49/40/160/605	49/0040/0160/0605
94.	Hemrajpur	49/40/160/609	49/0040/0160/0609
95.	Indorpur Urf Dhinhapur	49/40/160/758	49/0040/0160/0758

क्रम सं० Sl. No.	ग्राम का नाम Name of Village	लोकेशन कोड नं० Location Code No.	
		मैनुअल Manual	कम्प्यूटर Computer
1	2	3	4
96.	Itory Khurd	49/40/160/732	49/0040/0160/0732
97.	Ituri Bujurg	49/40/160/736	49/0040/0160/0736
98.	Jagdesh Pur Kade Pur	49/40/160/660	49/0040/0160/0660
99.	Jagdishpur Imyllya	49/40/160/741	49/0040/0160/0741
100.	Jahangir Ganj	49/40/160/611	49/0040/0160/0611
101.	Jai Singhpur	49/40/160/791	49/0040/0160/0791
102.	Jainpur	49/40/160/710	49/0040/0160/0710
103.	Jaitee	49/40/160/666	49/0040/0160/0666
104.	Jalalpur Pikar	49/40/160/747	49/0040/0160/0747
105.	Jalla Pur	49/40/160/676	49/0040/0160/0676
106.	Jamen Ahiroule	49/40/160/721	49/0040/0160/0721
107.	Jamunipur	49/40/160/839	49/0040/0160/0839
108.	Janesri Buzurg	49/40/160/836	49/0040/0160/0836
109.	Jethasa	49/40/160/691	49/0040/0160/0691
110.	Jogindarpur	49/40/160/792	49/0040/0160/0792
111.	Jotpur Julhapur	49/40/160/639	49/0040/0160/0639
112.	Kabul Pur	49/40/160/686	49/0040/0160/0686
113.	Kadepur	49/40/160/692	49/0040/0160/0692
114.	Kakrapar	49/40/160/643	49/0040/0160/0643
115.	Kalupur	49/40/160/703	49/0040/0160/0703
116.	Kalyan Pur Lalla	49/40/160/682	49/0040/0160/0682
117.	Kalyanpur Urf Talukedar	49/40/160/759	49/0040/0160/0759
118.	Kamalapur Pikar	49/40/160/752	49/0040/0160/0752
119.	Kaman Pur	49/40/160/667	49/0040/0160/0667

क्रम सं० Sl. No.	ग्राम का नाम Name of Village	लोकेशन कोड नं० Location Code No.	
		मैनुअल Manual	कम्प्यूटर Computer
1	2	3	4
120.	Kamhariya	49/40/160/705	49/0040/0160/0705
121.	Karoly Lathury	49/40/160/737	49/0040/0160/0737
122.	Karoude Ramdeen Singh	49/40/160/679	49/0040/0160/0679
123.	Karundi Mishra	49/40/160/744	49/0040/0160/0744
124.	Kasarpur	49/40/160/645	49/0040/0160/0645
125.	Kastooripur	49/40/160/788	49/0040/0160/0788
126.	Kathmorwa	49/40/160/709	49/0040/0160/0709
127.	Kathwat Kol	49/40/160/848	49/0040/0160/0848
128.	Katya Janesari	49/40/160/822	49/0040/0160/0822
129.	Kayam Pur	49/40/160/680	49/0040/0160/0680
130.	Kedru Pur	49/40/160/678	49/0040/0160/0678
131.	Kewtale	49/40/160/624	49/0040/0160/0624
132.	Kharahra	49/40/160/794	49/0040/0160/0794
133.	Kharu Bab	49/40/160/765	49/0040/0160/0765
134.	Kharubaon	49/40/160/740	49/0040/0160/0740
135.	Khausi	49/40/160/770	49/0040/0160/0770
136.	Khijjir Pur Chotu	49/40/160/671	49/0040/0160/0671
137.	Kinnupur	49/40/160/826	49/0040/0160/0626
138.	Kohda Pandey	49/40/160/827	49/0040/0160/0827
139.	Kohoa Bhat	49/40/160/662	49/0040/0160/0662
140.	Kotlya Ashrafpur	49/40/160/631	49/0040/0160/0631
141.	Kuraw	49/40/160/785	49/0040/0160/0785
142.	Kushahi	49/40/160/820	49/0040/0160/0820
143.	Lalmanpur	49/40/160/826	49/0040/0160/0826

क्रम सं० Sl. No.	ग्राम का नाम Name of Village	लोकेशन कोड नं० Location Code No.	
		मैनुअल Manual	कम्प्यूटर Computer
1	2	3	4
144.	Loharawa	49/40/160/777	49/0040/0160/0777
145.	Madainiya	49/40/160/724	49/0040/0160/0724
146.	Maharam Pur	49/40/160/723	49/0040/0160/0723
147.	Majgawa	49/40/160/849	49/0040/0160/0849
148.	Majha Bangapur	49/40/160/664	49/0040/0160/0664
149.	Majha Baragaw	49/40/160/619	49/0040/0160/0619
150.	Majha Chaoepur Kala	49/40/160/695	49/0040/0160/0695
151.	Majha Chhichhnapur	49/40/160/622	49/0040/0160/0622
152.	Majha Faredpur Tappa	49/40/160/688	49/0040/0160/0688
153.	Majha Jaitee	49/40/160/663	49/0040/0160/0663
154.	Majha Kabulpur	49/40/160/687	49/0040/0160/0687
155.	Majha Kamhariya	49/40/160/706	49/0040/0160/0706
156.	Majha Kewtale	49/40/160/623	49/0040/0160/0623
157.	Majha Sultanpur Tappa Habeli	49/40/160/699	49/0040/0160/0699
158.	Maloopur	49/40/160/840	49/0040/0160/0840
159.	Mangal Jot	49/40/160/716	49/0040/0160/0716
160.	Manjha Kinnupur	49/40/160/621	49/0040/0160/0621
161.	Manjha Rampur Belwadande	49/40/160/620	49/0040/0160/0620
162.	Maroottam Pur	49/40/160/658	49/0040/0160/0658
163.	Maza Katya Janesari	49/40/160/818	49/0040/0160/0818
164.	Mohmdpur Kisunpur	49/40/160/640	49/0040/0160/0640
165.	Molna Pur	49/40/160/712	49/0040/0160/0712
166.	Mubarak Pur Anjan	49/40/160/720	49/0040/0160/0720
167.	Mubarak Pur Pikar	49/40/160/753	49/0040/0160/0753

क्रम सं० Sl. No.	ग्राम का नाम Name of Village	लोकेशन कोड नं० Location Code No.	
		मैनुअल Manual	कम्प्यूटर Computer
1	2	3	4
168.	Mujaffar Nagar	49/40/160/807	49/0040/0160/0807
169.	Mujahidpur	49/40/160/831	49/0040/0160/0831
170.	Mundiyari	49/40/160/763	49/0040/0160/0763
171.	Musepur Khurd	49/40/160/637	49/0040/0160/0637
172.	Narawapitamber Pur	49/40/160/674	49/0040/0160/0674
173.	Narwa Patti	49/40/160/824	49/0040/0160/0824
174.	Naseerpur Sighar Patti	49/40/160/772	49/0040/0160/0772
175.	Naserpur Chhitauna	49/40/160/636	49/0040/0160/0636
176.	Naserpur Jamen Asnara	49/40/160/651	49/0040/0160/0651
177.	Nathamalpur Hethriya	49/40/160/767	49/0040/0160/0767
178.	Nikaspur	49/40/160/795	49/0040/0160/0795
179.	Padumpur Naseerudeen Patti	49/40/160/780	49/0040/0160/0780
180.	Partupur	49/40/160/698	49/0040/0160/0698
181.	Pathakpur	49/40/160/782	49/0040/0160/0782
182.	Patkholi	49/40/160/841	49/0040/0160/0841
183.	Patkhoule	49/40/160/672	49/0040/0160/0672
184.	Personpur	49/40/160/784	49/0040/0160/0784
185.	Plkar	49/40/160/746	49/0040/0160/0746
186.	Pratappur Rupai Patti	49/40/160/779	49/0040/0160/0779
187.	Pura Gaura	49/40/160/768	49/0040/0160/0768
188.	Puranpur	49/40/160/735	49/0040/0160/0735
189.	Raje Shaheryarpur	49/40/160/825	49/0040/0160/0825
190.	Rampatti	49/40/160/830	49/0040/0160/0830
191.	Rampur Bax	49/40/160/775	49/0040/0160/0775

क्रम सं० Sl. No.	ग्राम का नाम Name of Village	लोकेशन कोड नं० Location Code No.	
		मैनुअल Manual	कम्प्यूटर Computer
1	2	3	4
192.	Rampur Belwa Dande	49/40/160/627	49/0040/0160/0627
193.	Rampur Madhopur	49/40/160/800	49/0040/0160/0800
194.	Rampur Ram Gulam	49/40/160/685	49/0040/0160/0685
195.	Rampur Sahabram	49/40/160/786	49/0040/0160/0786
196.	Ratibhar	49/40/160/751	49/0040/0160/0751
197.	Rukmalpur	49/40/160/797	49/0040/0160/0797
198.	Runawe	49/40/160/805	49/0040/0160/0805
199.	Sabitpur	49/40/160/802	49/0040/0160/0802
200.	Saghapur	49/40/160/796	49/0040/0160/0796
201.	Sahsa	49/40/160/613	49/0040/0160/0613
202.	Saidoule	49/40/160/701	49/0040/0160/0701
203.	Sakase Pur	49/40/160/673	49/0040/0160/0673
204.	Samadih	49/40/160/742	49/0040/0160/0742
205.	Samesa	49/40/160/633	49/0040/0160/0633
206.	Sankarpur Dharampur	49/40/160/756	49/0040/0160/0756
207.	Sankarpur Tappa Havely	49/40/160/730	49/0040/0160/0730
208.	Saraiya	49/40/160/804	49/0040/0160/0804
209.	Saray Hankar	49/40/160/708	49/0040/0160/0708
210.	Sarvepur	49/40/160/793	49/0040/0160/0793
211.	Sasna	49/40/160/835	49/0040/0160/0835
212.	Sauti Sauri	49/40/160/823	49/0040/0160/0823
213.	Sekuva	49/40/160/755	49/0040/0160/0755
214.	Semra Tappa Haveli	49/40/160/726	49/0040/0160/0726
215.	Shaha Buden Pur	49/40/160/684	49/0040/0160/0684

क्रम सं० Sl. No.	ग्राम का नाम Name of Village	लोकेशन कोड नं० Location Code No.	
		मैनुअल Manual	कम्प्यूटर Computer
1	2	3	4
216.	Shankerpur Berge	49/40/160/774	49/0040/0160/0774
217.	Shershampur	49/40/160/833	49/0040/0160/0833
218.	Shiwrajpatti	49/40/160/719	49/0040/0160/0719
219.	Sikrora	49/40/160/728	49/0040/0160/0728
220.	Singhpur	49/40/160/612	49/0040/0160/0612
221.	Siriya Tiharpur	49/40/160/842	49/0040/0160/0842
222.	Sirsa Siswa	49/40/160/845	49/0040/0160/0845
223.	Solhwa	49/40/160/677	49/0040/0160/0677
224.	Sondhu	49/40/160/630	49/0040/0160/0630
225.	Sray Rammal	49/40/160/650	49/0040/0160/0650
226.	Sujawal Pur	49/40/160/642	49/0040/0160/0642
227.	Sultanpur Tappa Habele	49/40/160/700	49/0040/0160/0700
228.	Sunderpur Khalsa	49/40/160/603	49/0040/0160/0603
229.	Syampur Alampur	49/40/160/644	49/0040/0160/0644
230.	Tandava Jalal	49/40/160/738	49/0040/0160/0738
231.	Tandwa Deoram	49/40/160/789	49/0040/0160/0789
232.	Tandwa Shukla	49/40/160/771	49/0040/0160/0771
233.	Tarauna Basgaw	49/40/160/813	49/0040/0160/0813
234.	Tarem	49/40/160/799	49/0040/0160/0799
235.	Tenduai Khurd	49/40/160/745	49/0040/0160/0745
236.	Tenuai Kala	49/40/160/739	49/0040/0160/0739
237.	Thegipur	49/40/160/776	49/0040/0160/0776
238.	Tihaitpur	49/40/160/834	49/0040/0160/0834
239.	Tikoriya Bujurg	49/40/160/715	49/0040/0160/0715

क्रम सं० Sl. No.	ग्राम का नाम Name of Village	लोकेशन कोड नं० Location Code No.	
		मैनुअल Manual	कम्प्यूटर Computer
1	2	3	4
240.	Tikoriya Khurd	49/40/160/714	49/0040/0160/0714
241.	Tilktanda	49/40/160/616	49/0040/0160/0616
242.	Tilokpur	49/40/160/811	49/0040/0160/0811
243.	Tulsipur	49/40/160/810	49/0040/0160/0810
244.	Udharanpur	49/40/160/607	49/0040/0160/0607
245.	Umrauna	49/40/160/819	49/0040/0160/0819
246.	Umre Jilal	49/40/160/646	49/0040/0160/0646
247.	Uuche Pur	49/40/160/669	49/0040/0160/0669
248.	Vaman Pura	49/40/160/729	49/0040/0160/0729
249.	Vishunpur Kasdha	49/40/160/641	49/0040/0160/0641
250.	Yogepur	49/40/160/629	49/0040/0160/0629

क्रम सं० Sl. No.	ग्राम का नाम Name of Village	लोकेशन कोड नं० Location Code No.	
		मैनुअल Manual	कम्प्यूटर Computer
1	2	3	4
Tahsil : Jalalpur		**C.D. Block : Jalalpur**	
1.	Ajampara	49/50/170/135	49/0050/0170/0135
2.	Alampur Gugunpur	49/50/170/58	49/0050/0170/0058
3.	Andalpur	49/50/170/10	49/0050/0170/0010
4.	Arai	49/50/170/27	49/0050/0170/0027
5.	Ashrafpur Bhua	49/50/170/79	49/0050/0170/0079
6.	Ashrafpur Majgawa	49/50/170/52	49/0050/0170/0052
7.	Asopur	49/50/170/146	49/0050/0170/0146
8.	Astabad	49/50/170/42	49/0050/0170/0042
9.	Auadhna Ismailpur	49/50/170/97	49/0050/0170/0097
10.	Bahapur	49/50/170/116	49/0050/0170/0116
11.	Bairagal	49/50/170/132	49/0050/0170/0132
12.	Balua Bahadurpur	49/50/170/65	49/0050/0170/0065
13.	Bangaon	49/50/170/22	49/0050/0170/0022
14.	Barepur	49/50/170/72	49/0050/0170/0072
15.	Baroli	49/50/170/3	49/0050/0170/0003
16.	Barooli Asanundpur	49/50/170/130	49/0050/0170/0130
17.	Barsat	49/50/170/47	49/0050/0170/0047
18.	Basia	49/50/170/157	49/0050/0170/0157
19.	Bhadoi	49/50/170/125	49/0050/0170/0125
20.	Bhau Kuwa	49/50/170/144	49/0050/0170/0144
21.	Bhiswa Chitoona	49/50/170/91	49/0050/0170/0091
22.	Bhitoro North	49/50/170/15	49/0050/0170/0015
23.	Bhusma	49/50/170/138	49/0050/0170/0138

क्रम सं० Sl. No.	ग्राम का नाम Name of Village	लोकेशन कोड नं० Location Code No.	
		मैनुअल Manual	कम्प्यूटर Computer
1	2	3	4
24.	Bhusooli	49/50/170/117	49/0050/0170/0117
25.	Bibipur	49/50/170/111	49/0050/0170/0111
26.	Biswambherpur	49/50/170/25	49/0050/0170/0025
27.	Brahimpur	49/50/170/7	49/0050/0170/0007
28.	Buragaon	49/50/170/139	49/0050/0170/0139
29.	Chilwania	49/50/170/36	49/0050/0170/0036
30.	Chitai Pati	49/50/170/31	49/0050/0170/0031
31.	Chitoona Kala	49/50/170/90	49/0050/0170/0090
32.	Dariyapur	49/50/170/108	49/0050/0170/0108
33.	Daudpur	49/50/170/55	49/0050/0170/0055
34.	Deeh Bhiyau	49/50/170/28	49/0050/0170/0028
35.	Deoraha	49/50/170/105	49/0050/0170/0105
36.	Deosara	49/50/170/158	49/0050/0170/0158
37.	Dhaorua	49/50/170/118	49/0050/0170/0118
38.	Dighi	49/50/170/101	49/0050/0170/0101
39.	Dondawa	49/50/170/38	49/0050/0170/0038
40.	Dudhai	49/50/170/34	49/0050/0170/0034
41.	Faridpur	49/50/170/145	49/0050/0170/0145
42.	Fatehpur Mohibpur	49/50/170/19	49/0050/0170/0019
43.	Gayasupur	49/50/170/5	49/0050/0170/0005
44.	Golpur	49/50/170/11	49/0050/0170/0011
45.	Goora Kamal	49/50/170/148	49/0050/0170/0148
46.	Gora Mahamadpur	49/50/170/9	49/0050/0170/0009
47.	Gosspur Kakrahiya	49/50/170/43	49/0050/0170/0043

क्रम सं० Sl. No.	ग्राम का नाम Name of Village	लोकेशन कोड नं० Location Code No.	
		मैनुअल Manual	कम्प्यूटर Computer
1	2	3	4
48.	Guapa Kar	49/50/170/136	49/0050/0170/0136
49.	Guwawa Jamalpur	49/50/170/120	49/0050/0170/0120
50.	Haidrabad	49/50/170/29	49/0050/0170/0029
51.	Hajipur	49/50/170/82	49/0050/0170/0082
52.	Hajipur	49/50/170/121	49/0050/0170/0121
53.	Hajpura	49/50/170/62	49/0050/0170/0062
54.	Haripalpur	49/50/170/104	49/0050/0170/0104
55.	Hasimpur	49/50/170/160	49/0050/0170/0160
56.	Husainpur Bibipur	49/50/170/17	49/0050/0170/0017
57.	Hussainpur	49/50/170/49	49/0050/0170/0049
58.	Hussainpur Bifhan	49/50/170/106	49/0050/0170/0106
59.	Imlipur	49/50/170/169	49/0050/0170/0169
60.	Ismailpur	49/50/170/150	49/0050/0170/0150
61.	Ittori	49/50/170/110	49/0050/0170/0110
62.	Jafarpur	49/50/170/149	49/0050/0170/0149
63.	Jafarpur Mugjar	49/50/170/163	49/0050/0170/0163
64.	Jagtupurbiltal	49/50/170/92	49/0050/0170/0092
65.	Jalalpur	49/50/170/89	49/0050/0170/0089
66.	Jalalpur Dehat	49/50/170/39	49/0050/0170/0039
67.	Jamooli	49/50/170/141	49/0050/0170/0141
68.	Janapur	49/50/170/137	49/0050/0170/0137
69.	Jeewat	49/50/170/13	49/0050/0170/0013
70.	Jindaspur	49/50/170/159	49/0050/0170/0159
71.	Jotipur	49/50/170/100	49/0050/0170/0100

क्रम सं० Sl. No.	ग्राम का नाम Name of Village	लोकेशन कोड नं० Location Code No.	
		मैनुअल Manual	कम्प्यूटर Computer
1	2	3	4
72.	Kaboolpur	49/50/170/129	49/0050/0170/0129
73.	Kadipur	49/50/170/85	49/0050/0170/0085
74.	Kaitha	49/50/170/53	49/0050/0170/0053
75.	Kalepur Mahuwal	49/50/170/83	49/0050/0170/0083
76.	Kalyanpur	49/50/170/64	49/0050/0170/0064
77.	Kannupur	49/50/170/75	49/0050/0170/0075
78.	Karampur Kolhua	49/50/170/14	49/0050/0170/0014
79.	Karmani	49/50/170/16	49/0050/0170/0016
80.	Karmisirpur	49/50/170/155	49/0050/0170/0155
81.	Karoodi	49/50/170/44	49/0050/0170/0044
82.	Khalishpur Bharoli	49/50/170/128	49/0050/0170/0128
83.	Khanpur Umran	49/50/170/123	49/0050/0170/0123
84.	Khjori Karoodi	49/50/170/98	49/0050/0170/0098
85.	Kothibhar	49/50/170/95	49/0050/0170/0095
86.	Kuchpura	49/50/170/70	49/0050/0170/0070
87.	Kulhiya Pati	49/50/170/154	49/0050/0170/0154
88.	Kusum Khor	49/50/170/152	49/0050/0170/0152
89.	Kutghar Musa	49/50/170/71	49/0050/0170/0071
90.	Labhapar	49/50/170/26	49/0050/0170/0026
91.	Lakhnia	49/50/170/74	49/0050/0170/0074
92.	Larpur North	49/50/170/2	49/0050/0170/0002
93.	Larpur South	49/50/170/147	49/0050/0170/0147
94.	Machli Gaon	49/50/170/57	49/0050/0170/0057
95.	Maheshpur	49/50/170/114	49/0050/0170/0114

क्रम सं० Sl. No.	ग्राम का नाम Name of Village	लोकेशन कोड नं० Location Code No.	
		मैनुअल Manual	कम्प्यूटर Computer
1	2	3	4
96.	Mahmadpur Hamsa	49/50/170/140	49/0050/0170/0140
97.	Malikpur Chhitooni	49/50/170/77	49/0050/0170/0077
98.	Malipur	49/50/170/127	49/0050/0170/0127
99.	Mangoradila	49/50/170/54	49/0050/0170/0054
100.	Mansoorpur	49/50/170/124	49/0050/0170/0124
101.	Mathurapur	49/50/170/30	49/0050/0170/0030
102.	Meerapur	49/50/170/80	49/0050/0170/0080
103.	Meuria	49/50/170/61	49/0050/0170/0061
104.	Mohiuddinpur	49/50/170/46	49/0050/0170/0046
105.	Mohmmadpur Dadwa	49/50/170/60	49/0050/0170/0060
106.	Moinuddinpur	49/50/170/67	49/0050/0170/0067
107.	Muainpur	49/50/170/8	49/0050/0170/0008
108.	Murwah	49/50/170/76	49/0050/0170/0076
109.	Naripur Mehnajpur	49/50/170/73	49/0050/0170/0073
110.	Nasopur	49/50/170/41	49/0050/0170/0041
111.	Nathupur Lodhna	49/50/170/153	49/0050/0170/0153
112.	Nempur	49/50/170/113	49/0050/0170/0113
113.	Nijampur	49/50/170/151	49/0050/0170/0151
114.	Noorpur	49/50/170/156	49/0050/0170/0156
115.	Nugpur	49/50/170/40	49/0050/0170/0040
116.	Panthipur	49/50/170/45	49/0050/0170/0045
117.	Patohaganepur	49/50/170/103	49/0050/0170/0103
118.	Patti Muain	49/50/170/87	49/0050/0170/0087
119.	Pethia	49/50/170/168	49/0050/0170/0168

क्रम सं० Sl. No.	ग्राम का नाम Name of Village	लोकेशन कोड नं० Location Code No.	
		मैनुअल Manual	कम्प्यूटर Computer
1	2	3	4
120.	Phakharpur	49/50/170/48	49/0050/0170/0048
121.	Rabai	49/50/170/21	49/0050/0170/0021
122.	Rahimpur	49/50/170/86	49/0050/0170/0086
123.	Rampur Charidiha	49/50/170/143	49/0050/0170/0143
124.	Rampur Dube	49/50/170/119	49/0050/0170/0119
125.	Rampur Kahra	49/50/170/4	49/0050/0170/0004
126.	Rampur Kala	49/50/170/33	49/0050/0170/0033
127.	Rampur Khurd	49/50/170/23	49/0050/0170/0023
128.	Rasoolpur Bakarganj	49/50/170/84	49/0050/0170/0084
129.	Rodooli Mafi	49/50/170/161	49/0050/0170/0161
130.	Rudooli Adai	49/50/170/162	49/0050/0170/0162
131.	Rukunpur	49/50/170/133	49/0050/0170/0133
132.	Rukunpur Kasimpur	49/50/170/18	49/0050/0170/0018
133.	Rukunuddinpur	49/50/170/69	49/0050/0170/0069
134.	Sadpur Umarn	49/50/170/102	49/0050/0170/0102
135.	Sahajeetpur	49/50/170/126	49/0050/0170/0126
136.	Saipur Samaspur	49/50/170/66	49/0050/0170/0066
137.	Sakra Yusufpur	49/50/170/6	49/0050/0170/0006
138.	Salahpur Akbalpur	49/50/170/115	49/0050/0170/0115
139.	Salahuddinpur	49/50/170/93	49/0050/0170/0093
140.	Samaisa Pokhta	49/50/170/94	49/0050/0170/0094
141.	Sardilpur	49/50/170/59	49/0050/0170/0059
142.	Setha Kala	49/50/170/88	49/0050/0170/0088
143.	Shahpur Firojpur	49/50/170/78	49/0050/0170/0078

क्रम सं० Sl. No.	ग्राम का नाम Name of Village	लोकेशन कोड नं० Location Code No.	
		मैनुअल Manual	कम्प्यूटर Computer
1	2	3	4
144.	Sharifpur	49/50/170/68	49/0050/0170/0068
145.	Shekhpur	49/50/170/51	49/0050/0170/0051
146.	Shekhpura Rajkumari	49/50/170/142	49/0050/0170/0142
147.	Shripur	49/50/170/20	49/0050/0170/0020
148.	Shyampur	49/50/170/107	49/0050/0170/0107
149.	Sikandarpur	49/50/170/131	49/0050/0170/0131
150.	Sipah	49/50/170/32	49/0050/0170/0032
151.	Sisara	49/50/170/1	49/0050/0170/0001
152.	Sohnopur	49/50/170/24	49/0050/0170/0024
153.	Songaon North	49/50/170/12	49/0050/0170/0012
154.	Songaun	49/50/170/167	49/0050/0170/0167
155.	Sultanpur	49/50/170/164	49/0050/0170/0164
156.	Sultanpur Guitha	49/50/170/99	49/0050/0170/0099
157.	Summanpur	49/50/170/56	49/0050/0170/0056
158.	Surhurpur	49/50/170/165	49/0050/0170/0165
159.	Surjupur Khas	49/50/170/35	49/0050/0170/0035
160.	Tahapur	49/50/170/122	49/0050/0170/0122
161.	Tajupur	49/50/170/63	49/0050/0170/0063
162.	Tendua Diara	49/50/170/112	49/0050/0170/0112
163.	Thutta	49/50/170/109	49/0050/0170/0109
164.	Tikmalpur	49/50/170/134	49/0050/0170/0134
165.	Tikri	49/50/170/96	49/0050/0170/0096
166.	Ufrooli	49/50/170/50	49/0050/0170/0050
167.	Usmanpur Dehat	49/50/170/37	49/0050/0170/0037

क्रम सं० Sl. No.	ग्राम का नाम Name of Village	लोकेशन कोड नं० Location Code No.	
		मैनुअल Manual	कम्प्यूटर Computer
1	2	3	4
168.	Usraha	49/50/170/166	49/0050/0170/0166
169.	Wazidpur	49/50/170/81	49/0050/0170/0081

क्रम सं० Sl. No.	ग्राम का नाम Name of Village	लोकेशन कोड नं० Location Code No.	
		मैनुअल Manual	कम्प्यूटर Computer
1	2	3	4
Tahsil : Jalalpur		**C.D. Block :**	**Bhiyaon**
1.	Ahirooli	49/50/180/217	49/0050/0180/0217
2.	Ajmalpur	49/50/180/212	49/0050/0180/0212
3.	Ambarpur	49/50/180/247	49/0050/0180/0247
4.	Amdahi	49/50/180/222	49/0050/0180/0222
5.	Angrooli	49/50/180/235	49/0050/0180/0235
6.	Ashapur	49/50/180/221	49/0050/0180/0221
7.	Babura	49/50/180/238	49/0050/0180/0238
8.	Bahadurpur	49/50/180/210	49/0050/0180/0210
9.	Bandipur	49/50/180/242	49/0050/0180/0242
10.	Barah Khurd	49/50/180/208	49/0050/0180/0208
11.	Baroona	49/50/180/171	49/0050/0180/0171
12.	Basta	49/50/180/240	49/0050/0180/0240
13.	Begi Call	49/50/180/269	49/0050/0180/0269
14.	Berma	49/50/180/218	49/0050/0180/0218
15.	Berma	49/50/180/267	49/0050/0180/0267
16.	Bhikhpur Chhitanpati	49/50/180/219	49/0050/0180/0219
17.	Bhikhpur Kala	49/50/180/281	49/0050/0180/0281
18.	Bhikhpur Khurd	49/50/180/276	49/0050/0180/0276
19.	Bhitora South	49/50/180/243	49/0050/0180/0243
20.	Bhiyav	49/50/180/184	49/0050/0180/0184
21.	Bhujgi	49/50/180/284	49/0050/0180/0284
22.	Bibipur	49/50/180/197	49/0050/0180/0197
23.	Bichhila	49/50/180/304	49/0050/0180/0304

क्रम सं० Sl. No.	ग्राम का नाम Name of Village	लोकेशन कोड नं० Location Code No.	
		मैनुअल Manual	कम्प्यूटर Computer
1	2	3	4
24.	Bihamadpur	49/50/180/224	49/0050/0180/0224
25.	Bihjadpur	49/50/180/275	49/0050/0180/0275
26.	Bodra	49/50/180/225	49/0050/0180/0225
27.	Boona	49/50/180/271	49/0050/0180/0271
28.	Budroddinpur	49/50/180/228	49/0050/0180/0228
29.	Bullipur	49/50/180/262	49/0050/0180/0262
30.	Chainpur	49/50/180/297	49/0050/0180/0297
31.	Chakia	49/50/180/216	49/0050/0180/0216
32.	Chkoora	49/50/180/179	49/0050/0180/0179
33.	Chodahprass	49/50/180/245	49/0050/0180/0245
34.	Dhakha	49/50/180/257	49/0050/0180/0257
35.	Dinkarpur	49/50/180/287	49/0050/0180/0287
36.	Dolhupur Khurd	49/50/180/231	49/0050/0180/0231
37.	Dooltabad	49/50/180/270	49/0050/0180/0270
38.	Dulhupur Kala	49/50/180/193	49/0050/0180/0193
39.	Dundari	49/50/180/311	49/0050/0180/0311
40.	Ekullapur	49/50/180/214	49/0050/0180/0214
41.	Faridpur Kodra	49/50/180/172	49/0050/0180/0172
42.	Fatehpur Manikpur	49/50/180/188	49/0050/0180/0188
43.	Fulwari	49/50/180/194	49/0050/0180/0194
44.	Garopur	49/50/180/273	49/0050/0180/0273
45.	Gobindpur	49/50/180/259	49/0050/0180/0259
46.	Goori Barah	49/50/180/211	49/0050/0180/0211
47.	Gopri Chadpur	49/50/180/292	49/0050/0180/0292

क्रम सं० Sl. No.	ग्राम का नाम Name of Village	लोकेशन कोड नं० Location Code No.	
		मैनुअल Manual	कम्प्यूटर Computer
1	2	3	4
48.	Goura Palwari	49/50/180/236	49/0050/0180/0236
49.	Hafijpur	49/50/180/191	49/0050/0180/0191
50.	Harsinghpur	49/50/180/215	49/0050/0180/0215
51.	Haswapur	49/50/180/202	49/0050/0180/0202
52.	Indhna	49/50/180/220	49/0050/0180/0220
53.	Jafarpur Sakrooli	49/50/180/306	49/0050/0180/0306
54.	Jagdishpur Kapileshwar	49/50/180/178	49/0050/0180/0178
55.	Jaitpur	49/50/180/265	49/0050/0180/0265
56.	Jamin Surajupur	49/50/180/227	49/0050/0180/0227
57.	Jolhapur North	49/50/180/170	49/0050/0180/0170
58.	Jugdishpur Karwa	49/50/180/255	49/0050/0180/0255
59.	Julahpur	49/50/180/312	49/0050/0180/0312
60.	Karimnagar	49/50/180/198	49/0050/0180/0198
61.	Karmasipur	49/50/180/308	49/0050/0180/0308
62.	Karmullahpur	49/50/180/310	49/0050/0180/0310
63.	Khalishpur	49/50/180/229	49/0050/0180/0229
64.	Khalishpur Duhla	49/50/180/295	49/0050/0180/0295
65.	Khanpur Husenabad	49/50/180/192	49/0050/0180/0192
66.	Kharo Shesh Patti	49/50/180/309	49/0050/0180/0309
67.	Kishundaspur	49/50/180/300	49/0050/0180/0300
68.	Kishunpur Kabirha	49/50/180/234	49/0050/0180/0234
69.	Kodara Kala	49/50/180/272	49/0050/0180/0272
70.	Kodra Khurd	49/50/180/305	49/0050/0180/0305
71.	Kodri	49/50/180/175	49/0050/0180/0175

क्रम सं० Sl. No.	ग्राम का नाम Name of Village	लोकेशन फोड नं० Location Code No.	
		मैनुअल Manual	कम्प्यूटर Computer
1	2	3	4
72.	Kopa	49/50/180/261	49/0050/0180/0261
73.	Korocha	49/50/180/199	49/0050/0180/0199
74.	Kotwa	49/50/180/244	49/0050/0180/0244
75.	Kuhma	49/50/180/207	49/0050/0180/0207
76.	Labaiya	49/50/180/186	49/0050/0180/0186
77.	Lethia	49/50/180/258	49/0050/0180/0258
78.	Madhavpur	49/50/180/182	49/0050/0180/0182
79.	Madhopur	49/50/180/301	49/0050/0180/0301
80.	Madhwapur	49/50/180/286	49/0050/0180/0286
81.	Mahgipur	49/50/180/233	49/0050/0180/0233
82.	Mahmoodpur	49/50/180/260	49/0050/0180/0260
83.	Mahowal	49/50/180/176	49/0050/0180/0176
84.	Maniyapur	49/50/180/307	49/0050/0180/0307
85.	Marhara	49/50/180/180	49/0050/0180/0180
86.	Masona	49/50/180/204	49/0050/0180/0204
87.	Mathia	49/50/180/256	49/0050/0180/0256
88.	Mathura Rasoolpur	49/50/180/181	49/0050/0180/0181
89.	Mirjapur	49/50/180/232	49/0050/0180/0232
90.	Mohmmadpur	49/50/180/196	49/0050/0180/0196
91.	Molnapur	49/50/180/173	49/0050/0180/0173
92.	Mudiyari	49/50/180/288	49/0050/0180/0288
93.	Muhmudpur Uoderpur	49/50/180/253	49/0050/0180/0253
94.	Mujgawa	49/50/180/190	49/0050/0180/0190
95.	Mukhdoompur	49/50/180/250	49/0050/0180/0250

क्रम सं० Sl. No.	ग्राम का नाम Name of Village	लोकेशन कोड नं० Location Code No.	
		मैनुअल Manual	कम्प्यूटर Computer
1	2	3	4
96.	Mundaha	49/50/180/174	49/0050/0180/0174
97.	Mundehra	49/50/180/239	49/0050/0180/0239
98.	Muskrai	49/50/180/248	49/0050/0180/0248
99.	Mustafabad	49/50/180/285	49/0050/0180/0285
100.	Muthi	49/50/180/289	49/0050/0180/0289
101.	Naharpur	49/50/180/237	49/0050/0180/0237
102.	Naseerpur	49/50/180/296	49/0050/0180/0296
103.	Natthupur Khurd	49/50/180/230	49/0050/0180/0230
104.	Nawabhiti	49/50/180/302	49/0050/0180/0302
105.	Nevtara	49/50/180/195	49/0050/0180/0195
106.	Newada Khurd	49/50/180/203	49/0050/0180/0203
107.	Newadakala	49/50/180/266	49/0050/0180/0266
108.	Nimtini	49/50/180/183	49/0050/0180/0183
109.	Nonhar	49/50/180/282	49/0050/0180/0282
110.	Noorpur Kala	49/50/180/209	49/0050/0180/0209
111.	Pakhanpur	49/50/180/303	49/0050/0180/0303
112.	Pakooli	49/50/180/274	49/0050/0180/0274
113.	Pamipur	49/50/180/200	49/0050/0180/0200
114.	Parvatpur	49/50/180/205	49/0050/0180/0205
115.	Pindoria	49/50/180/201	49/0050/0180/0201
116.	Pooranpur	49/50/180/189	49/0050/0180/0189
117.	Pratappur Kala	49/50/180/241	49/0050/0180/0241
118.	Pratappur Khurd	49/50/180/187	49/0050/0180/0187
119.	Purabaldahi	49/50/180/223	49/0050/0180/0223

क्रम सं० Sl. No.	ग्राम का नाम Name of Village	लोकेशन कोड नं० Location Code No.	
		मैनुअल Manual	कम्प्यूटर Computer
1	2	3	4
120.	Rajapur	49/50/180/206	49/0050/0180/0206
121.	Ramgarh	49/50/180/294	49/0050/0180/0294
122.	Ratna	49/50/180/213	49/0050/0180/0213
123.	Rehta Khurd	49/50/180/278	49/0050/0180/0278
124.	Rukba	49/50/180/291	49/0050/0180/0291
125.	Rundooli	49/50/180/279	49/0050/0180/0279
126.	Sabargah	49/50/180/246	49/0050/0180/0246
127.	Sakra South	49/50/180/226	49/0050/0180/0226
128.	Samisa	49/50/180/299	49/0050/0180/0299
129.	Saraiya Numberdari	49/50/180/254	49/0050/0180/0254
130.	Sarkhupur	49/50/180/283	49/0050/0180/0283
131.	Sehri	49/50/180/251	49/0050/0180/0251
132.	Semra	49/50/180/185	49/0050/0180/0185
133.	Shahpur	49/50/180/249	49/0050/0180/0249
134.	Shekhpur Paliyari	49/50/180/268	49/0050/0180/0268
135.	Shivpal	49/50/180/252	49/0050/0180/0252
136.	Sindhipur	49/50/180/293	49/0050/0180/0293
137.	Singhpur	49/50/180/280	49/0050/0180/0280
138.	Tighra	49/50/180/290	49/0050/0180/0290
139.	Tikri	49/50/180/263	49/0050/0180/0263
140.	Tundawa Maulahi	49/50/180/177	49/0050/0180/0177
141.	Udaipur Ohadapur	49/50/180/277	49/0050/0180/0277
142.	Udyapur North	49/50/180/264	49/0050/0180/0264
143.	Vishunpura	49/50/180/298	49/0050/0180/0298

परिशिष्ट - I APPENDIX - I

C.D. Blcokwise Abstract of Educational, Medical and other Amenities

Name of District: Faizabad

क्रम संख्या	सा. विकास खण्ड का नाम	शिक्षा Educational											
		प्राइमरी स्कूल		मिडिल स्कूल		हाई स्कूल/ सेकेण्ड्री स्कूल		उच्चतर माध्यमिक/पी.यू. सी./इण्टरमीडिएट एवम् जूनियर कालेज		कालेज (स्नातक एवम् इससे अधिक)		प्रौढ़ शिक्षा कक्षाएं/ केन्द्र	
Sl. No.	Name of C.D. Block	Primary School		Middle School		High School/ Secondary School		Higher Secondary/ P.U.C./ Intermediate/ Junior College		College (graduate and above)		Adult literacy Class/Centre	
		ग्राम Villages	संस्थाएं Institutions	ग्राम Villages	संस्थाएं Institutions	ग्राम Villages	संस्थाएं Institutions	ग्राम Villages	संस्थाएं Institutions	ग्राम Villages	संस्थाएं Institutions	ग्राम Villages	संस्थाएं Institutions
1	2	3	4	5	6	7	8	9	10	11	12	13	14
1	Sohawal	66	76	13	13	3	3	2	2	1	1	17	17
2	Masodha	79	80	6	6	1	1	0	0	1	1	1	1
3	Pura Bazar	77	77	11	11	3	3	0	0	0	0	0	0
4	Maya Bazar	83	85	15	15	7	7	1	1	0	0	0	0
5	Amaniganj	78	85	14	15	5	5	5	5	0	0	1	1
6	Milkipur	67	70	14	14	1	1	5	5	1	1	4	4
7	Hastinganj	63	69	14	15	1	1	0	0	0	0	0	0
8	Bikapur	78	80	14	14	2	2	2	2	0	0	2	2
9	Tarun	96	105	18	20	3	3	3	3	0	0	5	5
10	Bhiti	88	90	14	14	8	8	1	1	1	1	7	7
11	Katehari	65	75	13	16	10	10	1	1	0	0	0	0
12	Akbarpur	138	141	22	22	13	13	2	2	1	1	4	4
13	Tanda	127	129	18	18	7	7	3	3	0	0	0	0
14	Baskhari	83	85	16	17	4	4	3	4	0	0	0	0
15	Ramnagar	105	105	21	21	1	2	1	1	0	0	1	1
16	Jahangirganj	89	90	13	13	4	4	4	4	0	0	0	0
17	Jalalpur	102	103	37	38	11	11	4	4	2	2	1	1
18	Bhiyaon	87	88	17	20	15	15	4	4	0	0	0	0

परिशिष्ट - I APPENDIX - I

C.D. Blcokwise Abstract of Educational, Medical and other Amenities

Name of District: Faizabad

क्रम संख्या	सा. विकास खण्ड का नाम	शिक्षा			चिकित्सा Medical							
		अन्य		ग्रामों की संख्या जिनमें कोई शिक्षा सुविधा नहीं है	औषधालय		चिकित्सालय		प्रसूतिगृह एवम् बाल कल्याण केन्द्र/ प्रसूतिगृह/ बाल कल्याण केन्द्र		प्राथमिक स्वास्थ्य केन्द्र/स्वास्थ्य केन्द्र	
Sl. No.	Name of C.D. Block	Others		No. of Villages with no educational facility	Dispensary		Hospital		Maternity and Child Welfare Centre/ Maternity home/ Child welfare Centre		Primary Health Centre/ Health Centre	
		ग्राम Villages	संस्थाएं Institutions		ग्राम Villages	संस्थाएं Institutions	ग्राम Villages	संस्थाएं Institutions	ग्राम Villages	संस्थाएं Institutions	ग्राम Villages	संस्थाएं Institutions
1	2	15	16	17	18	19	20	21	22	23	24	25
1	Sohawal	4	4	19	2	2	2	2	7	8	1	1
2	Masodha	0	0	16	2	2	17	17	2	2	21	21
3	Pura Bazar	0	0	32	0	0	3	3	1	1	2	2
4	Maya Bazar	0	0	34	3	3	4	4	5	7	1	1
5	Amaniganj	2	2	30	1	2	3	3	18	18	4	4
6	Milkipur	6	6	42	4	4	2	2	11	11	1	1
7	Hastinganj	3	3	32	0	0	3	3	7	7	1	1
8	Bikapur	5	5	58	2	2	5	5	8	12	1	1
9	Tarun	0	0	67	0	0	2	2	1	1	1	1
10	Bhiti	0	0	92	1	1	4	4	20	26	1	1
11	Katehari	1	1	118	0	0	3	3	15	15	4	5
12	Akbarpur	2	2	89	0	0	6	6	16	19	3	3
13	Tanda	0	0	142	0	0	0	0	13	14	3	3
14	Baskhari	1	1	55	0	0	2	2	4	4	2	2
15	Ramnagar	0	0	88	1	1	5	5	6	7	1	1
16	Jahangirganj	5	5	155	1	1	5	5	18	18	3	3
17	Jalalpur	8	8	63	0	0	1	1	13	18	1	1
18	Bhiyaon	0	0	56	0	0	3	3	4	4	2	2

परिशिष्ट - I APPENDIX - I

C.D. Blcokwise Abstract of Educational, Medical and other Amenities
Name of District: Faizabad

क्रम संख्या	सा. विकास खण्ड का नाम	परिवार नियोजन केन्द्र		प्राथमिक स्वास्थ्य उप केन्द्र		जनस्वास्थ्य रक्षक		अन्य		ग्रामें की संख्या जिनमें कोई चिकित्सा सुविधा नहीं है	नल	कुआँ
Sl. No.	Name of C.D. Block	Family Planning Centre		Primary Health Sub Centre		Community Health worker		Others		No. of Villages with no medical Facility	Tap	Well
		ग्राम Villages	संस्थाएं Institutions	ग्राम Villages	संस्थाएं Institutions	ग्राम Villages	संस्थाएं Institutions	ग्राम Villages	संस्थाएं Institutions			
1	2	26	27	28	29	30	31	32	33	34	35	36
1	Sohawal	6	6	2	2	73	73	14	34	13	9	74
2	Masodha	2	2	0	0	92	92	44	130	3	72	90
3	Pura Bazar	0	0	0	0	39	39	1	1	65	7	101
4	Maya Bazar	0	0	0	0	112	112	6	7	6	0	112
5	Amaniganj	6	6	1	1	38	38	14	20	61	54	34
6	Milkipur	0	0	0	0	17	17	4	6	95	28	90
7	Hastinganj	1	1	1	1	96	96	6	12	2	1	94
8	Bikapur	2	2	2	2	135	135	13	13	1	5	136
9	Tarun	2	2	0	0	5	5	3	13	156	13	132
10	Bhiti	6	6	0	0	152	152	14	14	8	39	77
11	Katehari	1	1	0	0	32	32	31	74	150	0	174
12	Akbarpur	2	2	1	1	23	23	20	42	196	20	221
13	Tanda	1	1	0	0	18	18	14	22	242	1	244
14	Baskhari	0	0	0	0	10	10	8	8	124	1	128
15	Ramnagar	2	2	4	4	3	3	19	21	170	14	19
16	Jahangirganj	0	0	0	0	28	28	12	14	220	0	228
17	Jalalpur	3	3	2	2	25	25	4	4	141	16	114
18	Bhiyaon	1	1	0	0	45	45	7	9	98	15	66

परिशिष्ट - I APPENDIX - I

C.D. Blcokwise Abstract of Educational, Medical and other Amenities

Name of District: Faizabad

क्रम संख्या	सा. विकास खण्ड का नाम	पेयजल Drinking Water						
		तालाब	नलकूप	नदी	झरना	नहर	अन्य	एक से अधिक स्रोत
Sl. No.	Name of C.D. Block	Tank	Tube well	River	Fountain	Canal	Other	More than one sources
1	2	37	38	39	40	41	42	43
1	Sohawal	0	1	1	0	0	67	74
2	Masodha	0	0	0	0	0	21	90
3	Pura Bazar	0	1	0	2	0	94	96
4	Maya Bazar	0	0	0	0	0	112	112
5	Amaniganj	0	20	56	55	0	53	107
6	Milkipur	2	0	15	15	0	93	112
7	Hastinganj	6	8	0	0	0	90	91
8	Bikapur	11	4	0	0	0	125	129
9	Tarun	0	6	0	0	0	158	133
10	Bhiti	0	115	1	0	0	171	171
11	Katehari	0	0	0	0	0	182	173
12	Akbarpur	8	17	0	1	0	219	220
13	Tanda	0	0	0	0	0	244	244
14	Baskhari	0	5	4	0	0	126	126
15	Ramnagar	1	1	0	0	0	176	32
16	Jahangirganj	0	0	0	0	0	224	224
17	Jalalpur	0	21	3	0	0	149	116
18	Bhiyaon	0	43	0	0	0	89	71

परिशिष्ट - I APPENDIX - I

C.D. Blcokwise Abstract of Educational, Medical and other Amenities

Name of District: Faizabad

क्र० संख्या	सा. विकास खण्ड का नाम	डाक एवं तार Post and Telegraph					
		ग्राम जिसमें किसी प्रकार के पेयजल की कोई सुविधा नहीं है	डाकघर	तारघर	डाक एवं तारघर	डाक एवं टेलीफोन	तारघर एवं टेलीफोन
Sl. No.	Name of C.D. Block	Villages with no drinking water facility of any	Post office	Telegraph office	Post and Telegraph office	Post office and Phone	Telegraph office and Phone
1	2	44	45	46	47	48	49
1	Sohawal	10	32	2	1	0	0
2	Masodha	3	26	0	0	0	0
3	Pura Bazar	5	17	0	1	0	0
4	Maya Bazar	6	43	0	0	0	0
5	Amaniganj	1	40	0	0	0	0
6	Milkipur	0	37	0	2	1	0
7	Hastinganj	2	35	0	1	0	0
8	Bikapur	0	38	0	5	0	0
9	Tarun	1	43	1	0	0	0
10	Bhiti	6	41	0	7	0	0
11	Katehari	3	34	1	1	0	0
12	Akbarpur	5	50	1	1	0	0
13	Tanda	24	36	1	2	0	0
14	Baskhari	8	31	0	1	2	0
15	Ramnagar	17	38	1	0	0	0
16	Jahangirganj	22	43	0	3	0	0
17	Jalalpur	1	35	0	4	0	0
18	Bhiyaon	4	28	0	5	0	0

परिशिष्ट - I APPENDIX - I

C.D. Blcokwise Abstract of Educational, Medical and other Amenities

Name of District: Faizabad

क्रम संख्या	सा. विकास खण्ड का नाम	यातायात Communication					विद्युत आपूर्ति Power supply	
		डाक एवं तारघर एवं टेलीफोन	टेलीफोन	बस स्टाप	रेलवे स्टेशन	जलमार्ग	उपलब्ध	अनुपलब्ध
Sl. No.	Name of C.D. Block	Post and Telegraph office and Phone	Telephone	Bus stop	Railway Station	Navigable Waterway	Available	Not Available
1	2	50	51	52	53	54	55	56
1	Sohawal	0	0	17	3	0	73	13
2	Masodha	0	0	27	0	0	88	7
3	Pura Bazar	1	1	16	5	0	83	26
4	Maya Bazar	0	0	17	2	0	101	17
5	Amaniganj	0	0	24	0	0	101	8
6	Milkipur	1	2	23	0	0	96	17
7	Hastinganj	0	0	5	0	0	91	7
8	Bikapur	1	1	21	5	0	136	0
9	Tarun	0	0	11	1	0	159	5
10	Bhiti	0	0	2	0	0	173	7
11	Katehari	0	0	37	5	0	157	29
12	Akbarpur	0	0	41	5	0	172	55
13	Tanda	0	0	21	0	0	155	114
14	Baskhari	0	2	24	2	2	118	20
15	Ramnagar	0	0	26	0	0	172	22
16	Jahangirganj	1	1	25	0	0	172	78
17	Jalalpur	0	0	36	2	0	127	42
18	Bhiyaon	1	1	25	2	0	77	66

Faizabad

APPENDIX II

Land utilisation data in respect of non - municipal towns (Census towns)

Sl. No.	Name of the town and tahsil (within brackets)	Land use (i.e. Area under different types of land use in hectares upto two decimal points)					
		Total Area	Forest	Irrigated (by sources)	Unirrigated	Culturable waste including Gaucher and groves	Area not available for cultivation
1	2	3	4	5	6	7	8

NIL

Faizabad

APPENDIX - III

List of Villages where no amenity other than the drinking water is available.

Name of C.D. Block/Tahsil	Location Code	Name of Villages
1	2	3

NIL

परिशिष्ट - IV

APPENDIX - IV

अनुसूचित जातियों तथा अनुसूचित जनजातियों की जनसंख्या का कुल जनसंख्या से अनुपात परिसर के अनुसार ग्रामों की सूची

List of Villages according to the proportion of Scheduled Castes and Scheduled tribes to the total Population by Ranges

अ - अनुसूचित जातियाँ

A - Scheduled Castes

सा. विकास खण्ड/तहसील का नाम Name of C.D. Block/ Tahsil	अनुसूचित जातियों की जनसंख्या का परिसर (प्रतिशत) Range of Scheduled Castes Population (Percentage)	लोकेशन कोड Location Code	ग्राम का नाम Name of Village
1	2	3	4
Akbarpur			
Akbar Pur	*(0-5*)*		
		382	Sada Pur
		447	Jallapur Masatha
		466	Budhanpur
		468	Fatehpur Pakari
		469	Gohana
		470	Sizole
		478	Barampur Barva
		492	Katariya Samanapur
		528	Khan Jahapur
		562	Sadapur Bhitare
		574	Patti Kamal
		577	Sulahan Para
	(06-10)		
		367	Vangaon
		374	Harepur Jagadesh Pur
		380	Sultan Pur
		422	Khanpur Shah Sulempur
		471	Amrola
		472	Ahariya
		474	Babanpur
		491	Kodara
		494	Son Gaon
		518	Mominpur
		530	Malikpur Davra
		532	Umarpur
		546	Kuda Mohammad Garh
		551	Ghurahupur
		572	Mubarakpur Marala
		578	Mirjabagdubakar
	(11-15)		
		389	Katariya Yakubpur
		402	Mohiudden Pur
		416	Paharpur Tandava
		420	Asarafpur Patti Navada

* Excludes Villages with no SC Population

1	2	3	4
		439	Salem Pur
		441	Paras Kutui
		445	Katvi
		451	Mahamud Pur
		457	Mohisin Mansurpur
		464	Kurke Mahamudpur
		465	Rukanuddeenpur
		481	Kanak Patti
		506	Sisava
		508	Mugare
		509	Samasa Khas
		513	Gayanpur
		521	Kora
		523	Husainpur Sakarvare
		534	Bans Gaon
		538	Vahalolpur
		576	Sikrohar
		586	Sikandar Pur
	(16-20)		
		371	Chandan Para
		383	Lode Pur
		386	Pasiya Para
		393	Fatehpur
		401	Daudpur
		403	Alaval Pur
		405	Kala Pur
		406	Rajepur Dhava
		417	Panju Pur
		429	Salaudden Pur
		431	Rampur Rampatti
		444	Davakhar Param Raduaien
		448	Kajare Jalaluddinpur
		459	Vijay Gaon
		460	Mubarakpur Daiyadeh
		480	Govindpur Ganeshpur
		488	Imampur
		489	Sangarampur
		496	Goura
		511	Dandawa Kala
		514	Rampur Jaisingh
		516	Samokhpur
		517	Bisarampur
		542	Makhapur
		548	Nogawan
		554	Tara Khurd
		558	Peerpur
		559	Chandanpur
		564	Alepur Kodra
		568	Rosan Garh
		589	Sanjar Pur
		591	Talav Dhowan
	(21-30)		
		369	Ukara
		370	Jamune Pur

* Excludes Villages with no SC Population

1	2	3	4
		373	Lala Pur
		375	Kotava Mahamuda Pur
		385	Chandpur Bhatpura
		390	Ravepur Vhaudden Pur
		395	Asarafpur Pachau
		399	Rampur Maguradela
		400	Sivale Pur
		408	Satarahe
		411	Jagadeshpur Norva
		413	Mohiudden Pur
		415	Adepur
		425	Kasav Pur
		430	Jait Pur
		433	Variyavan
		436	Asobapur Moharai
		437	Damodar Pur Chakiya
		446	Amoli Mohiuddenpur
		452	Jainapur
		462	Afajalpur
		463	Varsawan Hasimpur
		475	Lorpur Tajan
		476	Sehmau Karempur
		484	Kasaruwa
		485	Ratanpur
		490	Meerpur Shekhpur
		493	Vardha Bhidra
		498	Manikpur
		502	Ramsamur Dom
		505	Asarfabad
		507	Dhorahra
		510	Atange
		522	Parvanpur
		527	Siura
		529	Ahatha
		531	Godhane
		540	Bawana
		541	Jagdishpur Muslimpur
		545	Khulalpur
		547	Sasapana
		556	Kohada
		561	Yahiyapur Kamalpur
		563	Kajare Nandpur
		565	Ismaial Ganj
		566	Baluwa Variyarpur
		567	Alampur Akhai
		569	Fatehpur Kankardela
		570	Bhansar
		573	Kartora
		575	Sada Pur
		580	Subar Pur
		584	Lar Pur
		588	Koinda
		592	Amartal

* Excludes Villages with no SC Population

1	2	3	4
	(31+)		
		368	Chetoune
		376	Gos Pur
		377	Makadum Pur
		378	Pulsava
		379	Bhagwan Pur
		381	Bhagwate Pur
		384	Rasulpur Usere
		388	Daher Pur
		392	Ariya
		394	Isamail Pur
		396	Valhare
		397	Naserpur Tulsepur
		398	Maukh
		404	Hajepur Marui
		407	Varora
		409	Tulse Pur
		410	Bhekhu Pur
		412	Girdar Patti
		414	Khaspur Dadu Patti
		419	Maziyare Atavara
		423	Palai Kalayanpur
		424	Ramnagar Narsinghpur
		426	Sultanpur Tulsepur
		427	Asaraf Pur
		428	Badai Pur
		432	Amroula
		434	Balli Pur
		435	Mubarak Pur
		438	Majesa
		440	Kahara Salempur
		453	Sahane Mau
		456	Jauhardeh Muradabad
		461	Navatariya Mustfabad
		473	Sadarpur
		477	Ariyona
		479	Mirjapur Kodara
		482	Vahorikpur
		483	Bhavanpur
		486	Jogapur
		487	Dallapur Nijampur
		495	Andhe Ukha
		501	Vasirha
		504	Paharpur Kurcha
		512	Sultanpur Khurd
		519	Kurcha
		524	Horilpur
		525	Paharpur Dakile Daspur
		526	Hasanpur Jalalpur
		533	Raura
		535	Rasulpur Diyara
		536	Husainpur
		537	Ahathiya Kisunepur
		539	Vanwa

* Excludes Villages with no SC Population

1	2	3	4
		543	Ahalada
		544	Bhitaredeeh
		549	Ranepur
		550	Usarpur
		552	Rahullah Pur
		553	Tara Kala
		555	Naser Kathe
		560	Sisane Akhaeipur
		579	Rustampur Asaraf Patti
		581	Ismail Pur Dubkhar
		582	Bharaho Pur
		583	Nale
Amaniganj			
Bikapur	*(0-5*)*		
		78	Bhatpura Gopal
		84	Mewapur Mu Deogaon
		85	Ranik
		88	Imamganj
	(06-10)		
		89	Pure Lal Khan
		96	Kaooran
		102	*Bachauda*
	(11-15)		
		5	Gauhania
		28	Sonhar Ganpat
		72	Khandrsa
		86	Ghodwal
		98	Jagannath Pur
	(16-20)		
		9	Mohammad Pur
		19	Kandai Kala
		53	Manoodih
		69	Bakchuna
		70	Jignahi
		73	Tikti
		82	Deogaon
		87	Aadil Pur
		92	Pura Sidhari
		103	Bawan
		105	Akma
	(21-30)		
		2	Chandaura
		12	Bhawan Nagar
		13	Gaddaupur
		15	Dell Saraiya
		16	Dholi Askaran
		22	Kithawa
		25	Sonhar Chhedi
		26	Mau Ghanshyampur
		27	Cotdih
		32	Jairajpur
		33	Tula Pur
		35	Sarauli

* Excludes Villages with no SC Population

1	2	3	4
		38	Kotia
		39	Jhabra
		48	Satana Pur
		54	Naugawan
		59	Ghatuli
		60	Sahjan Mau
		61	Rautawa
		65	Gadauli
		67	Amarhar
		68	Chaudhripur
		77	Barauli
		79	Cutghara
		81	Rasulpur Lilha
		83	Palpur
		90	Bhakhawli
		97	Bahbarmau
		101	Chitaura
		104	Dhanthua
		107	Itaunja
		108	Pithla
	(31+)		
		1	Harkhpur
		4	Khadse Pur
		6	Bakauli
		7	Oraua
		8	Tandwa
		10	Tuddi
		11	Amawa Sufi
		14	Bhatpura Jaggannath
		17	Jagdishpur
		18	Jafar Nagar
		20	Ibrahim Pur
		21	Chakwara
		23	Kundurkha Kala
		24	Shivdaspur Grant
		29	Bodapur
		30	Raipatti
		31	Allapur
		34	Gahnag
		36	Pedukia
		37	Taldholi
		40	Vinyakpur
		41	Ichhoi
		42	Bhikhani Ka Purwa
		43	Sakhanpur
		44	Revali
		45	Mohli
		46	Atesar
		47	Nandauli
		49	Chamrupur
		51	Dharauli
		52	Kataiya Bhadi
		55	Mauha
		56	Rampur Gauhania

* Excludes Villages with no SC Population

1	2	3	4
		57	Manjhanpur
		58	Narsanda
		62	Misrauli
		63	Deora
		64	Kanji
		71	Purebali
		74	Tajpur
		75	Pakadpur
		76	Nagipur
		80	Mubarakpur
		91	Mewapur Mu Rasul Lilaha
		93	Pura Urfsumerpur
		94	Manjh Gaon
		95	Udhran Pur
		99	Tindauli
		106	Biraulijham
		109	Amanwa Chhitan
Baskhari			
Tanda	*(0-5*)*		
		355	Umrapur
		358	Mohmadpur
		359	Narayanpur Gokulpur
		372	Dewhat
	(06-10)		
		273	Foolpur
		331	Samsuddin Pur
		368	Mohmadpur Sabukpur
	(11-15)		
		288	Muhdera
		295	Bhule Pur
		328	Faredpur Saifan
		329	Jainuden Pur
		353	Tandwa Mishr
		369	Barciya Mafe
		392	Bibipur
		402	Baskhari
		404	Dodo
	(16-20)		
		278	1sonhan
		285	Kallamuden Pur
		291	Harsamhar
		303	Nasera Bad
		306	Fajilpuruska
		308	Narkta Bairgepur
		311	Ekdange
		340	Hiswar
		345	Gohila
		393	Mohmmadpur Kapure
		396	Midur
	(21-30)		
		271	Ajmeri Badshah Pur
		276	Sulempur Persawa
		283	Prithvipur

* Excludes Villages with no SC Population

1	2	3	4
		294	Mainpur Kaithole
		297	Nourahne Rampur
		304	Jalalpur Manikpur
		305	Dhourhara
		318	Kewtala
		332	Kajeepur
		333	Bahaudinpur
		335	Shadipur
		336	Dnekwa
		342	Semra Naserpur
		343	Singhpur
		349	Lakhanpur
		354	Baniyane
		357	Hajiyapur
		370	Doultpur Hajalpatti
		374	Mujahidpur
		375	Dashraicha
		379	Tandwa Ganj
		380	Belaparsa
		381	Hariaya
		388	Umrapur
		391	Masda Mohanpur
		394	Shekhpur
		407	Ramdih Saray
	(31+)		
		274	Persawa Kala
		277	Akdalla
		279	Sabook Pur
		280	Jalalpur Sabakpur
		286	Ahiroule Shampatti
		287	Rampur Benepur
		289	Narayanpur Pretampur
		290	Aakipur
		292	Medhe Sulempur
		293	Mahmud Pur
		300	Hardaspur
		301	Tilkpur
		302	Modepur Ganeshpur
		307	Tursampur
		309	Daudpur
		310	Aouje Pur
		319	Tandwa Purab
		321	Gadanpur
		322	Barge Nijam
		323	Taroule Mubarak Pur
		324	Akbelpur
		325	Doultpur
		326	Shnkerpur Vishunpur
		327	Rampur
		330	Fatehnoor Pur
		334	Bairampur
		337	Semur Khanpur
		338	Akberpur
		339	Chakdaul Pur

* Excludes Villages with no SC Population

1	2	3	4
		344	Chak Tokhar
		346	Tandwa Daarupur
		347	Dilawar Pur
		348	Harnedeh
		350	Dayampur
		351	Gokul Pur
		356	Saraypal
		360	Arusa Azampur
		361	Mohamadpur Muslman
		362	Bajdaiyapai Pur
		363	Batpurwa
		364	Mkoiya
		365	Mishrouliya Chhangupur
		366	Pura Choube
		367	Husenpur Grant
		371	Pipre Bishunapur
		373	Kodra
		376	Badiyane Khurd
		377	Badiyane Kala
		378	Kariaya
		383	Motigarpur
		384	Mahmadpur Ramdeenpur
		385	Khusrupur
		387	Umrapur Manapur
		389	Maleda
		390	Barhi
		397	Malikpur
		398	Makdum Nagar
		399	Jamaupur
		400	Adelpur
		405	Padariya Fauladpur
		406	Fulpur
Bhiti			
Akbar Pur	*(0-5*)*		
		99	Dharamganj
		125	Udarana
		178	Goitha
	(06-10)		
		39	Faredpur
		52	Saray Jungal
		66	Kanga Saraya
		68	Jadopur
		105	Bastepur
		112	Vajiidpur
		118	Kurra
		132	Chandooka
		137	Bela
		169	Dakhpur
	(11-15)		
		1	Kadariyava
		4	Khanpur
		15	Kavare Shrepal
		19	Sultanpur
		30	Kamaepur

* Excludes Villages with no SC Population

1	2	3	4
		32	Bala Pakoole
		35	Belvana
		46	Khadava Jarvva
		48	Muhmamdpur Rayganj
		50	Parvar Bhare
		67	Dullahpur
		72	Sonava
		94	Mizoda
		96	Savar Singhpur
		97	Samantha
		104	Chandapur
		108	Kache
		115	Bhadar Bhate
		123	Pamole
		130	Mallapur
		153	Rauna
		170	Atarora
		171	Sukhipur
	(16-20)		
		11	Kakrahiya
		17	Rasava Rudau
		25	Bibipur Sirkahva
		33	Aame
		38	Asagavan
		43	Barahe
		49	Dilavarpur
		60	Panhute
		80	Medava
		82	Basohare
		93	Arjunpur
		95	Lariya Kala
		98	Rudaupur
		102	Govindpur
		106	Basupur Variyane
		107	Bhete
		110	Tema
		113	Sammanpur Chitoniya
		116	Aalapur
		120	Kichute
		127	Mazava
		140	Sisva
		144	Ramnagar Karre
		147	Singara
		155	Chauveypur
		156	Sahamalpur
		158	Atar Deha
		163	Loha Zara
		180	Hede Pakariya
	(21-30)		
		2	Mukeri Pur
		5	Uze Pura (ujepara)
		6	Nukarapur
		18	Jalalpur Parsurampur
		20	Nagahara

* Excludes Villages with no SC Population

1	2	3	4
		21	Mohmamdpur
		26	Panday Pakoole
		31	Pakde Dallapur
		36	Ranepur Grint
		37	Karagpur
		40	Cahacikpur
		41	Bhatote
		54	Hirdaypur
		56	Madhupur Meganpur
		57	Bhatpura
		58	Mustfabad
		61	Sarayavir Singh
		63	Takiya Kalu
		71	Juva
		73	Jaitpur Khas
		75	Rukmagadpur
		76	Gopalpur Chaudhry
		79	Narayanpur
		101	Itva
		103	Pakadi Najaupur
		109	Mahapara
		114	Umarawa
		117	Boora
		121	Pura Darbar
		124	Tariiya
		129	Saraya
		131	Buthuva
		134	Rampur Grint
		142	Jaitpur
		150	Parlyaa
		151	Pigiryav
		152	Khjure
		154	Chiute Para
		162	Varsava
		164	Ataullahapur
		166	Gajanpur
		167	Mohammdpur Chamara
		174	Jalalpur Sahara
	(31+)		
		3	Roshan Para
		7	Beras Pur
		8	Jatpur Nadiyawan
		9	Palahan Pur
		10	Ranev Karamjeet
		14	Saraaya Nambardare
		16	Kavare Parmanand
		24	Rajpal Dharuva
		27	Parsoole
		28	Chaturi Patti
		34	Tandole
		42	Shahpur Maniyar Patti
		44	Bataspur
		45	Badaya
		47	Ataullahapur

498

* Excludes Villages with no SC Population

1	2	3	4
		51	Saya
		53	Khachasare Patti
		55	Sigvanpur Pursootam Patti
		59	Pichvara Khas
		62	Takiya Kanungo
		65	Senpur
		69	*Aanapur*
		74	Bhavanipur
		77	Damupur
		78	Ragalpur
		88	Billolpur
		89	Nurudeenpur
		111	Adanpur
		119	Dahema
		122	Dupahe
		126	Thariya Khurd
		128	Sazava
		133	Khandasa
		135	Vada Mare
		136	Mohammdapur
		138	Radle
		141	Manikpur
		143	Chapra
		145	Udaipur
		148	Van Gaon
		149	Mazanpur
		157	Pethapur
		159	*Baraha*
		160	*Medva Raghubanse*
		161	Ranepur Kodvar
		172	Kavatahie
		173	Mukundepur
		175	Dare Deha
		176	Varahei
		177	Naraharpur
		179	Chanaga
Bhiyaon			
Jalalpur	*(0-5*)*		
		177	Tundawa Maulahi
		190	Mujgawa
		207	Kuhma
		255	Jugdishpur Karwa
		261	Kopa
		285	Mustafabad
	(06-10)		
		178	*Jagdishpur Kapileshwar*
		203	Newada Khurd
		225	Bodra
		274	Pakooli
		277	Udaipur Ohadapur
		293	Sindhipur
	(11-15)		
		208	Barah Khurd
		240	Basta

* Excludes Villages with no SC Population

1	2	3	4
		242	Bandipur
		265	Jaitpur
		273	Garopur
		281	Bhikhpur Kala
		287	Dinkarpur
		289	Muthi
		292	Gopri Chadpur
	(16-20)		
		170	Jolhapur North
		173	Molnapur
		180	Marhara
		198	Karimnagar
		209	Noorpur Kala
		216	Chakia
		221	Ashapur
		227	Jamin Surajupur
		239	Mundehra
		241	Pratappur Kala
		249	Shahpur
		254	Saraiya Numberdari
		270	Dooltabad
		283	Sarkhupur
	(21-30)		
		172	Faridpur Kodra
		174	Mundaha
		179	Chkoora
		182	Madhavpur
		183	Nimtini
		184	Bhiyav
		185	Semra
		188	Fatehpur Manikpur
		191	Hafijpur
		192	Khanpur Husenabad
		196	Mohmmadpur
		197	Bibipur
		200	Pamipur
		201	Pindoria
		204	Masona
		205	Parvatpur
		206	Rajapur
		212	Ajmalpur
		213	Ratna
		214	Ekullapur
		222	Amdahi
		223	Purabaldahi
		224	Bihamadpur
		233	Mahgipur
		236	Goura Palwari
		243	Bhitora South
		246	Sabargah
		247	Ambarpur
		248	Muskrai
		251	Sehri
		252	Shivpal

* Excludes Villages with no SC Population

1	2	3	4
		253	Muhmudpur Uoderpur
		256	Mathia
		259	Gobindpur
		262	Bullipur
		263	Tikri
		280	Singhpur
		282	Nonhar
		284	Bhujgi
		286	Madhwapur
		294	Ramgarh
		295	Khalishpur Duhia
		297	Chainpur
		299	Samisa
		306	Jafarpur Sakrooli
	(31+)		
		171	Baroona
		176	Mahowal
		181	Mathura Rasoolpur
		186	Labaiya
		187	Pratappur Khurd
		193	Dulhupur Kala
		194	Fulwari
		195	Nevtara
		199	Korocha
		202	Haswapur
		211	Goori Barah
		215	Harsinghpur
		217	Ahirooli
		218	Berma
		219	Bhikhpur Chhitanpati
		220	Indhna
		226	Sakra South
		228	Budroddinpur
		229	Khalishpur
		230	Natthupur Khurd
		234	Kishunpur Kabirha
		235	Angrooli
		238	Babura
		244	Kotwa
		245	Chodahprass
		250	Mukhdoompur
		257	Dhakha
		260	Mahmoodpur
		266	Newadakala
		267	Berma
		269	Begi Cali
		272	Kodara Kala
		275	Bihjadpur
		278	Rehta Khurd
		279	Rundooli
		290	Tighra
		291	Rukba
		296	Naseerpur
		301	Madhopur

105

* Excludes Villages with no SC Population

1	2	3	4
		303	Pakhanpur
		304	Bichhila
		308	Karmasipur
		311	Dundari
		312	Julahpur
Bikapur			
Bikapur	*(0-5*)*		
		324	Ismailpur
		356	Amauni
		418	Bisnohar Pur
		423	Baranpur
		436	Bodahari
		444	Newna Paschim
	(06-10)		
		323	Puhpi
		342	Baburiha Kaundha
		345	Pure Bajaj
		351	Sonkhari
		358	Harinath Pur
		385	Kilahana
		386	Rubipur Bajhana
		390	Gandai
		400	Saresar
		401	Chwardaar
		403	Bachhram Pur
		404	Bankat
		407	Gija
		435	Bhairopur Tikra
	(11-15)		
		330	Karaundi
		332	Dhanuawa
		336	Malethu Kanak
		338	Bhawapur
		341	Hardaspur
		350	Basdeo Pur
		355	Rampur Bhagan
		357	Satna
		382	Basantpur
		383	Dubawa
		391	Khajurahat
		393	Bhadekhar
		406	Askaranpur
		408	Hariharpur
		411	Namapur Khas
		425	Dayaljot
		427	Tajpur
		432	Mangari
		437	Mau
		440	Ratanpur Tendua
		441	Barauli
		449	Bharai Khata
		450	Paroma
		452	Ahiranigopalpur
		455	Radhauli Pashichamwali

* Excludes Villages with no SC Population

1	2	3	4
	(16-20)		
		328	Sarai Manauli
		334	Tulkabad Bachhauli
		343	Jainpur
		344	Dashrath Pur
		347	Jalalpur Mafi
		353	Bhikhipur Jhaliha
		368	Sherpur Para
		371	Karan Pur
		373	Katari
		376	Sahawan
		378	Marue Sahay Singh
		379	Mohammad Pur
		387	Gobind Pur
		399	Wahiuddinpur
		402	Khema Sarai
		420	Kochha
		429	Kadipur
		430	Asrekha
		438	Nuawavaidarh
		439	Ramnager
		445	Newnapurab
		448	Jamoli Khurd
		451	Manjha Sonaura
		453	Bainti Kala
		454	Churechandauli
		456	Pali Purb
	(21-30)		
		327	Sonwarsa Mafi
		329	Dharehata Dasrathpur
		339	Jarua
		340	Sherpur
		346	Rahet
		348	Patupur
		349	Gundhaur
		352	Mitanpur
		359	Pakri Durgadas Pur
		360	Sulhepur
		361	Toro Mafi
		364	Kodaula
		369	Manapur
		372	Bhitaura Mu. Katari
		374	Tarhra
		375	Mahawan
		377	Pure Sawan
		380	Dewapur
		381	Hirdaiye Pur
		392	Basupur
		394	Shahpara
		397	Kundha
		398	Khemapur Chandei
		410	Dehariyawan
		412	Maurawan
		419	Musarij Nagar

* Excludes Villages with no SC Population

1	2	3	4
		421	Shivtar
		422	Saray Khargi
		424	Safipur
		428	Mejruddeenpur
		431	Haribansh Pur
		433	Pratappur Urf Barhupur
		434	Kurebhari
		443	Sarsakwan
		446	Khiddarpur
	(31+)		
		326	Khewli
		333	Ramdaspur Manjhauli
		335	Chandpur
		337	Tiwaripur
		354	Sagarpur
		362	Umrani Pipari
		363	Khujre Mu. Rampur Bhagan
		367	Usari
		370	Bhiki Sarai
		389	Pranpur
		396	Kalyanpur Chak Duhiya
		405	Sahajpur Khas
		413	Karaundi Mafi
		414	Kodra Musalmin
		415	Sonvarsa Musalmin
		416	Kodra Brahmanan
		417	Amowa
		442	Rasulpur Anmosultanpur
		447	Benipur
Hastinganj			
Bikapur	*(0-5*)*		
		225	Chandipur Naghara
		270	Nandupur
		274	Padarath Pur
		297	Saray Majra
	(06-10)		
		226	Parwa
		245	Jakha Khas
		246	Kadanpur
		281	Semramu Chikhri
		310	Khetpaliya
	(11-15)		
		227	Pauri
		235	Reveri
		238	Harinathpur
		247	Ranapur
		252	Acchora
		259	Harirampur
		263	Sultanpur
		279	Niyamatpur
		292	Paliya Partapshah
		295	Ganeshpur
		319	Salahipur

* Excludes Villages with no SC Population

1	2	3	4
	(16-20)		
		224	Mukimpur Urf Paharpur
		237	Dewan Para
		240	Ganga Sarai
		242	Mubarkpur Umrani
		253	Khad Bhadiya
		262	Baswar Buzurg
		265	Arvay Vaish
		267	Sohwal Saloni
		268	Gangapur
		272	Ruppatti Vishesh
		276	Amarpur
		287	Chamala
		291	Keshopur Chilbili
		294	Devgiri
		296	Rewna
		301	Malethu Buzurg
		305	Bijyanpur
		309	Shankarpur
		315	Jafharpur
	(21-30)		
		223	Halle Dwarikapur
		232	Parmanandpur
		236	Jamua
		239	Dihpure Birbal
		241	Ghurehata
		249	Nimdi
		254	Kalyanpur Keotani
		255	Bhitari
		256	Raona
		258	Bhatauli Khas
		260	Paraspur Sathra
		264	Aadil Pur
		266	Parwar Para
		269	Deokali
		271	Parsipur
		273	Rurv Khas
		275	Bachholi
		280	Sonvarsa Muchmaula
		283	Sagr Patti
		284	Paratajpur
		288	Sendutara
		293	Aharan Suvansh
		298	Dihmarthi
		299	Khujari Mo.sultanpur
		300	Malethu Khurd
		303	Sidhaura
		312	Kanawa
		314	Bhitaura
		318	Parsuhi
		320	Bhulaipur Nidiyawa
	(31+)		
		229	Tama Vasia
		230	Parsauli Mu Mukimpur

* Excludes Villages with no SC Population

1	2	3	4
		231	Tama Shivbaxrai
		234	Champapur
		243	Bardada
		248	Ghatam Pur
		250	Girdhara Mau
		251	Husa Pur
		257	Baswar Khurd
		261	Paliya Lohani
		277	Rajaura
		278	Jalalpur Bhaga
		282	Chikhri
		285	Sahse Pur
		286	Gayasuddinpur
		289	Hardoiya
		290	Mohanwa
		304	Bhaupur
		306	Rampur Johan
		307	Johan
		308	Nadauna
		313	Gangapur Mu.ramieypur
		317	Laxmanpur Grant
Jahangirganj			
Tanda	*(0-5*)*		
		640	Mohmdpur Kisunpur
		646	Umre Jilal
		679	Karoude Ramdeen Singh
		722	Fulwariya
		772	Naseerpur Sighar Patti
		789	Tandwa Deoram
		803	Cheetpuri Patti
		806	Chak Eqyawan
		827	Kohda Pandey
		849	Majgawa
	(06-10)		
		603	Sunderpur Khalsa
		743	Chakvelva
		766	Bupatipur Kondaraha
		835	Sasna
		848	Kathwat Kol
	(11-15)		
		611	Jahangir Ganj
		629	Yogepur
		634	Aenwa
		637	Musepur Khurd
		645	Kasarpur
		656	Dewchand Pur
		657	Chuhan Pur
		665	Bangal Pur
		669	Uuche Pur
		704	Daswat Pur Ethiya
		706	Majha Kamhariya
		717	Balepur
		733	Devariya Lala
		751	Ratibhar

* Excludes Villages with no SC Population

1	2	3	4
		765	Kharu Bab
		769	Gopalpur
		771	Tandwa Shukla
		790	Dubauli
		797	Rukmalpur
		812	Bachuwapar
		836	Janesri Buzurg
		842	Siriya Tiharpur
	(16-20)		
		615	Akthranarayan Pur
		618	Baragaw
		630	Sondhu
		648	Hardiha
		673	Sakase Pur
		675	Hajje Pur
		691	Jethasa
		714	Tikoriya Khurd
		726	Semra Tappa Haveli
		732	Itory Khurd
		736	Ituri Bujurg
		740	Kharubaon
		752	Kamalapur Pikar
		753	Mubarak Pur Pikar
		767	Nathamalpur Hethriya
		775	Rampur Bax
		813	Tarauna Basgaw
		817	Bhadya
		825	Raje Shaheryarpur
		838	Balrampur
		847	Bizli Padauli
	(21-30)		
		607	Udharanpur
		609	Hemrajpur
		617	Dewriya Bujurg
		627	Rampur Belwa Dande
		631	Kotiya Ashrafpur
		642	Sujawal Pur
		644	Syampur Alampur
		649	Asnara
		652	Baire Bujurg
		653	Ganeshpur
		674	Narawapitamber Pur
		678	Kedru Pur
		680	Kayam Pur
		700	Sultanpur Tappa Habele
		705	Kamhariya
		708	Saray Hankar
		711	Bahadur Pur
		719	Shiwrajpatti
		723	Maharam Pur
		724	Madainiya
		727	Ahirauli Rani Mau
		731	Chakmakunhan
		734	Devariya Pandit

* Excludes Villages with no SC Population

1	2	3	4
		737	Karoly Lathury
		738	Tandava Jalal
		739	Tenuai Kala
		742	Samadih
		744	Karundi Mishra
		749	Devlar
		758	Indorpur Urf Dhinhapur
		762	Bharatpur
		770	Khausi
		773	Firozpur Hetharia
		774	Shankerpur Berge
		776	Thegipur
		781	Chormara Kamalpur
		784	Personpur
		785	Kuraw
		788	Kastooripur
		793	Sarvepur
		801	Bahoripur Pande
		802	Sabitpur
		805	Runawe
		824	Narwa Patti
		832	Asatpur
		833	Shershampur
		837	Dharoopur
		845	Sirsa Siswa
		851	Bankata Buzurg
	(31+)		
		602	Berkhet
		605	Hariharpur
		606	Chak Masena
		608	Golhepur
		610	Ganpati Pur
		612	Singhpur
		613	Sahsa
		616	Tilktanda
		625	Chhichnapur
		626	Kinnupur
		628	Dhanikpur
		632	Adilpur
		633	Samesa
		635	Adampur
		636	Naserpur Chhitauna
		639	Jotpur Julhapur
		641	Vishunpur Kasdha
		643	Kakrapar
		651	Naserpur Jamen Asnara
		654	Dewa Pur
		655	Aulaudenpur
		658	Maroottam Pur
		659	Bhabhaira
		660	Jagdesh Pur Kade Pur
		662	Kohoa Bhat
		663	Majha Jaitee
		666	Jaitee

* Excludes Villages with no SC Population

1	2	3	4
		667	Kaman Pur
		668	Basant Pur
		672	Patkhoule
		676	Jalla Pur
		677	Solhwa
		681	Eshak Pur
		682	Kalyan Pur Lalla
		684	Shaha Buden Pur
		685	Rampur Ram Gulam
		686	Kabul Pur
		689	Faredpur Tappa Habele
		694	Chaoepur Khurd Habele
		696	Chaoepur Kala
		697	Ashraf Pur Bagiya
		698	Partupur
		703	Kalupur
		707	Esoura Dolepur
		709	Kathmorwa
		715	Tikoriya Bujurg
		720	Mubarak Pur Anjan
		721	Jamen Ahiroule
		725	Gahwal
		728	Sikrora
		729	Vaman Pura
		730	Sankarpur Tappa Havely
		735	Puranpur
		741	Jagdishpur Imyllya
		745	Tenduai Khurd
		748	Chaturpur Kethiya
		750	Bhopal Patti
		756	Sankarpur Dharampur
		760	Dayalpur
		763	Mundiyari
		764	Araji Debara
		778	Bhatpurwa
		779	Pratappur Rupai Patti
		780	Padumpur Naseerudeen Patti
		782	Pathakpur
		786	Rampur Sahabram
		787	Alipur Berjee
		791	Jai Singhpur
		795	Nikaspur
		796	Saghapur
		798	Gadalpur
		799	Tarem
		800	Rampur Madhopur
		804	Saraiya
		810	Tulsipur
		814	Durgipur
		819	Umrauna
		820	Kushahi
		821	Bishunpur
		822	Kalya Janesari
		823	Sauti Sauri
		826	Lalmanpur

* Excludes Villages with no SC Population

1	2	3	4
		831	Mujahidpur
		834	Tihaitpur
		839	Jamunipur
		844	Bizli Khas
		846	Bizli Tihaitpur
		850	Gobdaur
Jalalpur			
Jalalpur	*(0-5*)*		
		84	Rasoolpur Bakarganj
		105	Deoraha
	(06-10)		
		40	Nugpur
		56	Summanpur
		62	Hajpura
		66	Saipur Samaspur
		126	Sahajeetpur
		127	Malipur
		131	Sikandarpur
		133	Rukunpur
		146	Asopur
		160	Hasimpur
		163	Jafarpur Mugjar
	(11-15)		
		4	Rampur Kahra
		28	Deeh Bhiyau
		64	Kalyanpur
		75	Kannupur
		95	Kothibhar
		103	Patohaganepur
		129	Kaboolpur
		165	Surhurpur
	(16-20)		
		3	Baroli
		10	Andalpur
		11	Golpur
		18	Rukunpur Kasimpur
		39	Jalalpur Dehat
		42	Astabad
		68	Sharifpur
		70	Kuchpura
		71	Kutghar Musa
		85	Kadipur
		135	Ajampara
		150	Ismailpur
		155	Karmisirpur
		161	Rodooli Mafi
		166	Usraha
	(21-30)		
		1	Sisara
		7	Brahimpur
		19	Fatehpur Mohibpur
		26	Labhapar
		31	Chitai Pati

* Excludes Villages with no SC Population

1	2	3	4
		43	Gosspur Kakrahiya
		44	Karoodi
		45	Panthipur
		50	Ufrooli
		57	Machli Gaon
		58	Alampur Gugunpur
		63	Tajupur
		72	Barepur
		78	Shahpur Firojpur
		79	Ashrafpur Bhua
		91	Bhiswa Chitoona
		93	Salahuddinpur
		94	Samaisa Pokhta
		98	Khjori Karoodi
		99	Sultanpur Guitha
		106	Hussainpur Bifhan
		108	Dariyapur
		110	Ittori
		113	Nempur
		115	Salahpur Akbalpur
		116	Bahapur
		117	Bhusooli
		118	Dhaorua
		125	Bhadoi
		128	Khalishpur Bharoli
		137	Janapur
		143	Rampur Charidiha
		157	Basia
		158	Deosara
		162	Rudooli Adai
	(31+)		
		2	Larpur North
		5	Gayasupur
		6	Sakra Yusufpur
		8	Muainpur
		9	Gora Mahamadpur
		12	Songaon North
		13	Jeewat
		15	Bhitoro North
		16	Karmani
		17	Husainpur Bibipur
		21	Rabai
		23	Rampur Khurd
		24	Sohnopur
		25	Biswambherpur
		27	Arai
		29	Haidrabad
		30	Mathurapur
		32	Sipah
		33	Rampur Kala
		34	Dudhai
		35	Surjupur Khas
		36	Chilwania
		37	Usmanpur Dehat

* Excludes Villages with no SC Population

1	2	3	4
		41	Nasopur
		46	Mohiuddinpur
		47	Barsat
		48	Phakharpur
		49	Hussainpur
		51	Shekhpur
		52	Ashrafpur Majgawa
		53	Kaitha
		54	Mangoradila
		55	Daudpur
		59	Sardilpur
		60	Mohmmadpur Dadwa
		61	Meuria
		65	Balua Bahadurpur
		67	Moinuddinpur
		69	Rukunuddinpur
		73	Naripur Mehnajpur
		74	Lakhnia
		76	Murwah
		77	Malikpur Chhitooni
		82	Hajipur
		83	Kalepur Mahuwal
		86	Rahimpur
		87	Patti Muain
		88	Setha Kala
		90	Chitoona Kala
		92	Jagtupurbiltai
		96	Tikri
		97	Auadhna Ismailpur
		100	Jotipur
		101	Dighi
		102	Sadpur Umarn
		104	Haripalpur
		107	Shyampur
		109	Thutta
		111	Bibipur
		112	Tendua Diara
		119	Rampur Dube
		120	Guwawa Jamalpur
		121	Hajipur
		122	Tahapur
		123	Khanpur Umran
		130	Barooli Asanundpur
		132	Bairagal
		136	Guapa Kar
		138	Bhusma
		139	Buragaon
		140	Mahmadpur Hamsa
		141	Jamooli
		142	Shekhpura Rajkumari
		144	Bhau Kuwa
		145	Faridpur
		147	Larpur South
		148	Goora Kamal
		149	Jafarpur

* Excludes Villages with no SC Population

1	2	3	4
		152	Kusum Khor
		153	Nathupur Lodhna
		156	Noorpur
		159	Jindaspur
		167	Songaun
		168	Pethia
		169	Imlipur
Katehari			
Akbar Pur	*(0-5*)*		
		194	Ravan Deeh
		198	Sakhona Perpur
		226	Ramdass Patti
		239	Jalalpur Chandpur
		247	Mohanpur Grint
		258	Jagadishpur
		267	Ajadaha
		289	Dhadhu Pur
		330	Maharuva
		363	Samaspur Raghunath Pur
	(06-10)		
		201	Aama
		212	Samsudeenpur
		217	Bhgola
		249	Chandane
		261	Narhariya
		264	Malte Kisunpur
		345	Rampur Nonsila
		366	Gosar Pur
	(11-15)		
		222	Tauga Jalalpur
		223	Lokapur
		224	Ahiroule
		250	Bharatpur Grint
		282	Savana
		316	Antadieh
		318	Nanuva
		327	Silvat
		343	Semare
		349	Prannath Pur
		360	Varamad Pur Lohara
	(16-20)		
		189	Darupur
		216	Hath Pakad
		225	Miura
		234	Shahpur Palase
		235	Fatahpur Balabag
		237	Asrafpur Barva
		244	Khajava
		245	Meerapur
		262	Karampur
		265	Tiware Pur
		270	Chisona
		271	Anava Khas

* Excludes Villages with no SC Population

1	2	3	4
		275	Asahajeet Pur Ahiran
		286	Haribans Pur
		291	Dulla Pur
		293	Sizooliya
		307	Orang Nagar
		321	Sangiya
		332	Loknath Pur
		333	Vahar Pur
		338	Chaksan Pur
		344	Khandra
		350	Matane
		353	Nasade
		364	Hamazapur Panday
	(21-30)		
		181	Visunpur
		182	Jivdarpur
		184	Sugote
		185	Rasalpara
		188	Tikre
		190	Pratapepur
		204	Gora Basantpur
		208	Pratappur Chmurkha
		210	Kardasspur
		214	Atvai
		215	Darvan
		227	Ram Nagar Jamdara
		228	Nandupur
		229	Bhartuva
		230	Maha Para
		231	Khavar
		232	Abas Kuaa
		233	Tekam Para
		238	Jalalpur Tekam Para
		248	Kondara
		251	Bharthura Sariya
		252	Khempur
		253	Sarangpur
		272	Basant Pur
		278	Asahajeet Pur Kalan
		279	Khojad Pur
		283	Vahorik Pur
		284	Ranepur Mohan
		287	Baijpur
		290	Khitav Pur
		292	Domrna Pur
		295	Chuet Para
		298	Rampur Vanayu
		299	Badan Dieh
		300	Madho Pur
		301	Sukul Patti
		302	Kadana Pur
		303	Dharma Mubarak Patti
		304	Khraga Pur
		306	Dadu Pur

* *Excludes Villages with no SC Population*

1	2	3	4
		308	Kadiya Pur
		312	Adampur Tindole
		313	Patona
		314	Kajur Dieh
		317	Lor Pur Palahan
		320	Suei Deha
		331	Narsingh Pur
		336	Harinath Pur
		337	Baramad Pur Jariyare
		339	Sarang Pur
		342	Sarkhane Kisunpur
		348	Pante
		351	Milai
		352	Naser Pur Pakadapur
		355	Katariya Badagaon
		356	Gope Pur
		358	Subakhar Pur
		359	Mansa Pur
		361	Ganga Pur
	(31+)		
		183	Gora
		186	Sumerpur
		192	Jotu Birmakat
		193	Kodar Chak
		196	Bhagwan Patti
		199	Chak Kaliyan
		202	Gopalpur Kala
		203	Kurme Deha
		205	Visasarpur
		207	Surajpur
		213	Muredpur
		219	Danvare
		220	Khemapur
		221	Bhekhepur
		236	Chandpur Mahamudpur
		240	Naktaha
		241	Sangrampur
		242	Pilkhava
		243	Yarke
		246	Hadarabad
		255	Adhupur
		259	Modiepur
		263	Muslim Patti
		266	Alampur
		269	Piyara Pur
		273	Bebe Pur Tandoule
		274	Bane Pur
		276	Vadariya
		277	Dhrvas Pur Choubey
		280	Paru Dava
		285	Peatahapur Asahajeet Pur
		288	Musarpur Girant
		294	Kizir Pur
		296	Petha Pur

* Excludes Villages with no SC Population

1	2	3	4
		297	Kudiya Chitona
		305	Durg Pur
		310	Harishchand Pur
		315	Viritiya Pur
		319	Angaval
		322	Narayan Pur
		324	Taj Pur
		325	Hardo Pur
		329	Bikhare Pur
		334	Kasanda
		335	Rampur Harinandan
		340	Dhane Pur
		341	Husainpur Hede
		347	Meerka Mansa
		354	Balai Pur
		362	Raghunath Pur
		365	Parmanand Pur
Masodha			
Faizabad Sadar	*(0-5*)*		
		109	Pahar Ganj
		143	Bandi Daspur
		150	Sathri
		166	Raithuwa
	(06-10)		
		95	Mumtaj Nagar
		97	Kot Sarwa
		142	Kadipur
		149	Rani Bazar
		162	Arwawa
		173	Dostpur
		177	Kail
	(11-15)		
		102	Banvir Pur
		108	Khojna Pur
		119	Dabha Samar
		122	Birauli
		130	Sufiya Para
		144	Usru Amauna
		146	Dasauli
		153	Antpur
		159	Madhaopur
		161	Mainupdinpur
		167	Kaliyan Pur Bhaderash
		176	Para Kail
		178	Binaikpur
		179	Rajapur Mafi
	(16-20)		
		89	Fatehpur Saraiya Uparhar
		90	Firozpur Uparhar
		113	Malik Pur
		116	Mirzapur Urf Shamshuddin Pur
		136	Gauhaniya Saloni
		138	Mohiuddin Pur

* Excludes Villages with no SC Population

1	2	3	4
		140	Daulat Pur
		145	Pora
		151	Sakhupara
		169	Babhangawan
		170	Paliagoa
		175	Saraiya
	(21-30)		
		91	Salarpur
		92	Haripur Jalalabad
		99	Kharag Pur
		101	Hazipur Singhpur
		106	Abboo Sarai
		107	Gaddoo Pur
		115	Firozpur
		118	Chandpur Harbanshpur
		121	Shieodas Pur
		123	Bhadokhar
		125	Usroo
		127	Toniya Bihari
		128	Mau Yaduvansh Pur
		132	Tajpur Kodara
		139	Phaie Pur
		141	Amauna
		156	Ragghoopur
		157	Khanpur Masddha
		158	Dharamdaspur
		163	Abanpur Saroha
		168	Bibipur
		171	Mirzapur Nimauli
		174	Nandigram
	(31+)		
		93	Hunsepur
		96	Ghatam Pur
		98	Rampur
		100	Manapur
		103	Jagdish Pur
		104	Gopalpur
		105	Bichhiya
		110	Pure Husan Khan
		111	Janaura
		112	Ganja
		114	Kazipur Jamin Malikpur
		117	Mirzapur Mafi
		120	Gopal Pur
		124	Paliya Shaazadi
		126	Hansa Pur
		129	Kurawan
		131	Bhikhan Pur
		133	Ballipur
		134	Sariyawa
		137	Sirhimar Singhpur
		147	Chhatirwa
		148	Chandpur Kail
		152	Kandaila

* Excludes Villages with no SC Population

1	2	3	4
		154	Barwa
		155	Mahawari
		160	Nazibpur
		164	Paliyarisli
		165	Madhpur
		172	Naipura
Maya Bazar			
Faizabad Sadar	*(0-5*)*		
		297	Damodar Pur
		398	Gaddopur Hardaspur
	(06-10)		
		291	Rampur Puwariuparhar
		292	Rampur Puwari Manjha
		293	Manjha Kazipur
		303	Dalpatpur Manjha
		363	Durgapur Rampurwa
		370	Haidar Pur
		387	Rajbaliya
		388	Jamuni Pur
	(11-15)		
		300	Jadi
		301	Kazipur Uparhar
		341	Mana Para
		342	Manpur
		350	Rajapur
		355	Chhatra
		391	Kazipur Gadar
		400	Ganesh Bisaura
	(16-20)		
		302	Dalpatpur Uparhar
		315	Mohammad Pur Kasba
		316	Gokulpur
		319	Pausara Uparhar
		326	Uniyarpur Uparhar
		347	Depur Daudpur
		353	Rampur Baihar
		356	Ratanpur
		364	Sarang Pur
		378	Bhoya
		390	Ramnagar Mijhauli
		392	Balwari Khan
		401	Dharupur
		406	Trilok Pur
	(21-30)		
		295	Isha Saray Uparhar
		296	Nakatwara
		299	Sarai Barisal
		306	Alapur Upahar
		312	Jajwat
		313	Babuapur
		317	Kasba
		325	Bharopur Uparhar
		327	Lalpur Uparhar

* Excludes Villages with no SC Population

1	2	3	4
		328	Hardi
		331	Sharwa Uparhar
		332	Ishapur
		333	Ruhiyawan
		334	Saraiya Kheri
		336	Bhitaura
		343	Sarraiya
		345	Gohaniya
		348	Samantha
		349	Siloni
		357	Kanakpur
		358	Rampur Maya
		361	Jagdishpur Tandauli
		362	Baihari
		365	Malik Patti
		368	Keshwpur
		369	Baraspur
		371	Malkhan Pur
		372	Mednipur
		373	Jagdishpur
		374	Arwat
		376	Amari
		379	Kurmihaya
		380	Rawa Lohagpur
		381	Pampar Pur
		382	Alnabhari
		383	New Kabirpur
		385	Banwa
		389	Pakraila
		396	Rampur
		397	Ankari Pur
		399	Chirkitha
		408	Amsin
	(31+)		
		298	Rakaura
		307	Raghnathpur
		308	Bangawan
		309	Pullapur
		311	Daosuraj Bhanpur
		320	Kaurilla
		329	Kadipur
		335	Dewapur
		337	Rewri
		338	Bandan Pur
		339	Birshah Pur
		340	Khirauni
		344	Samda
		346	Sonora
		351	Tandauli
		352	Rasulpur Pratham
		354	Barie Para
		359	Maya Bhikhi
		360	Sarai Sagar
		366	Targauhan

519

* Excludes Villages with no SC Population

1	2	3	4
		367	Dinapur
		375	Kalyanpur
		377	Amauni
		384	Bikapur
		393	Deawigiri
		394	Anapur Saraiya
		395	Rahdi
		402	Jaita
		404	Parman Pur
		405	Bodhi Pur
		407	Bara
Milkipur			
Bikapur	*(0-5*)*		
		164	Gorwa
		201	Saray Hemraj
	(06-10)		
		133	Khujari Mirza Pur
		169	Inayat Nagar
		176	Sahulara
		182	Chivli
		190	Tikra
		194	Kundhara Khurd
		209	Sarurpur
		215	Shivnath Pur
	(11-15)		
		111	Shukl Pur
		114	Majnai
		127	Armarudipur
		137	Taksara
		138	Basawan
		146	Rasulpur Mu Mitha Ghon
		148	Sarai Namu
		154	Marama
		158	Agaraba
		160	Alipur Khujari
		163	Bisahi
		168	Shonas
		184	Dhurahara
		195	Milkipur
		216	Joriyam
		218	Isauli Bhari
	(16-20)		
		115	Dhaurhara
		128	Safrdar Bhari
		132	Karm Danda Khas
		136	Mahdauna Khas
		151	Kuchera
		161	Murauli Fateh Singh
		166	Asthana
		167	Kinauli
		171	Mawai Khurd
		172	Mawai Kala
		177	Sariyawan

* Excludes Villages with no SC Population

1	2	3	4
		181	Neoli
		183	Kahua
		191	Thamol Bhanjan
	(21-30)		
		112	Khanpur
		117	Kurawan
		122	Adhiyari
		123	Gothwara
		124	Sodhiyawan
		126	Parsauli Mutasic Bhitsura
		129	Deoriya
		130	Rajaupur
		131	Khiharan
		134	Sarl
		135	Domiyara
		139	Paliya Mafai
		141	Rmpurwa
		142	Paliya Mu Kuchera
		143	Surwara
		144	Gauhanna Kanungo
		147	Ahrauli Saloni
		149	Shekhan Pur
		150	Bhadokhra
		152	Bariya Dai
		155	Para Brahamnan
		157	Taradhi Urf Tarauli
		162	Kumbhi
		170	Bhagi Pur
		173	Gujara Mau
		174	Basanwa Muekt Gaon
		180	Chirauli
		186	Sidsid
		189	Parsawan
		193	Mahulara
		196	Itgaon
		197	Hisamuddin Pur
		198	Upadhyapur
		207	Dafalpur
		210	Baripara
		211	Tendha
		221	Marui Ganeshpur
	(31+)		
		110	Kinhupur
		113	Barianisaru
		116	Rampur Fakirey
		118	Saidkhan Pur
		119	Parakhani
		120	Bariyarpur
		121	Adhiyona
		125	Taram Khas
		140	Chaknaya
		145	Mitha Gaon
		153	Madariya
		156	Uchhah Pali

* Excludes Villages with no SC Population

1	2	3	4
		159	Sewara
		165	Gadha
		175	Akhaypur
		178	Bhagipur
		179	Mujishpur Khas
		185	Dasauli
		187	Pura Kalandarpur
		188	Ajrauli
		192	Tulapur
		199	Diligirdhar
		200	Udhui
		202	Dhanaicha
		203	Dhanthua
		204	Goindi
		205	Mitaura
		206	Sarai Dhanethi
		208	Masedha
		212	Sidhauna
		213	Purab Gaon
		214	Paradhanthua
		217	Balar Mau
		219	Gokula
		220	Narinda Bhanda
		222	Khariyanna
Pura Bazar			
Faizabad Sadar	*(0-5*)*		
		183	Shahjahanpur
		217	Rampur Halwaramanjha
		219	Manjha Muda Diha
		233	Madna Manjha
		234	Madna Uparhar
		240	Modra
		269	Moharam Pur Arti
		283	Chachikpur
	(06-10)		
		184	Mukta Pur
		198	Shahneeazipur Manjha
		218	Sarairasi Manjha
		237	Kasturipur
		280	Paliyatakdhar
	(11-15)		
		185	Haibatpur
		189	Deokaali
		200	Shahnewaz Pur Uparhar
		201	Takpura
		203	Shanawa
		210	Tidura Manjha
		216	Rampur Halwara Uparhar
		226	Sarairasi Uparhar
		241	Maheshpur
		245	Durga Pur
		260	Shanti Pur
		265	Kachiauli
		272	Subtaha

* Excludes Villages with no SC Population

1	2	3	4
		279	Bhadauti Buzurg
		281	Amiala Pur
		289	Roshanngar
	(16-20)		
		232	Nara
		239	Nariyawan
		256	Banipur
		262	Karma Kondari
		264	Narainpur
		274	Gayanpur
		275	Pilkhawa
		278	Bhadauti Khurd
		282	Fatehpur Mumtazabad
		284	Rahimpur Dugawa
		287	Saimasa
		288	Rudauliya
	(21-30)		
		191	Bhikhapur
		192	Nandapur
		195	Barhata Manjha
		199	Ashifbagh Uparhar
		205	Kudha Keshavpur Uparhar
		208	Mohtarim Pur Uparhar
		211	Tihura
		214	Samaha Khurd
		215	Sirisanda
		225	Rajapur Uparhar
		230	Bhagwa Bheet
		235	Tahirpur Baruli
		242	Anjana
		247	Kishundas Pur
		250	Samaha Kala
		252	Ughar Pur
		254	Alawal Pur
		257	Mohtashimpur
		258	Akbara
		259	Rampur Sargha
		263	Sarai Chaimal
		267	Khanpur
		268	Haisa
		270	Rasulabad
		271	Ashapur Chandie
		277	Dawarikapur
		286	Dalippur Urf Deogarh
	(31+)		
		187	Ranopali
		190	Korkhana
		196	Baspur Sirasya Urfjaisinghpur
		202	Ashapur
		204	Kushmaha
		207	Dharampur Sahadant
		212	Parakhan
		213	Sarethi
		227	Sanathu

* Excludes Villages with no SC Population

1	2	3	4
		229	Jalaludin Nagar Uparhar
		231	Kutubpur
		236	Charera
		238	Kandipur
		243	Purkhe Pur
		244	Gangauli
		246	Dadera
		248	Bahoran Pur
		249	Ramdultpur Awtara
		251	Baisingh
		253	Sukkha Pur Etaura
		255	Mitrasen Pur
		261	Laxmidas Pur
		266	Rasda Moharam Pur
		276	Khajura Bar
		285	Datauli
		290	Khushhal Ganj
Ramnagar			
Tanda	*(0-5*)*		
		491	Parmeshrapur
		500	Kakrhe Kisunpur
		501	Chakpurwa
		558	Kamyepur
		567	Katar Ganj
		569	Jhakharwara
	(06-10)		
		409	Sarphuddinpur
		516	Hasanpur
		518	Bamnpur
		573	Thatthapur
		582	Mirjapur Jangal
		583	Madho Tanda
		593	Tighra Tappa Neware
	(11-15)		
		412	Dhanukara
		415	Rasulpur Molna Chak
		429	Barye Pur
		437	Baredeh Sikander Pur
		466	Saray Nelkanth
		470	Bhagolpur
		483	Madermau
		530	Achhte
		541	Durgapur
		543	Indaipur
		571	Koudahe
		584	Malpur
		585	Chak Bashiya
	(16-20)		
		411	Makrhe
		436	Mahmudpur Fared
		441	Umre Bhawanepur
		469	Gadanpur
		476	Hisamudenpur

* Excludes Villages with no SC Population

1	2	3	4
		488	Imamudinpur
		503	Neware Durajpur
		519	Ramnagar Mahuware
		524	Hisamudenpur
		555	Newa
		557	Sahe
		563	Rampur Indi Pinde
		564	Naserpur
		577	Golhwa
		578	Bashiya Ganga Sagar
		592	Neware
		600	Gopalpur Ayodhya
		601	Bhagwanpur Manjhariya
	(21-30)		
		413	Parsouna
		418	Sarawa
		422	Patra Bhar
		426	Tighara Tappa Jahager Ganj
		430	Chahoda Shahpur
		433	Lakhmepur
		438	Parwer Deh
		439	Kalyanpur Urf Pahitiyapur
		440	Baksapur
		471	Ramcola
		473	Dhansurpur
		477	Tetriya
		479	Rampur Mathiya
		480	Itahwa Sunderpur
		486	Darmpur Karmahepur
		505	Saray Hawait
		506	Aarivpur
		508	Bekawal
		510	Manwarpur
		513	Aannapur
		515	Masana Mirjapur
		520	Kathokhar
		521	Muserpur
		522	Samda
		523	Shekhpur Bhagwanpur
		526	Baherepur
		532	Prahra
		534	Sandha Majgwa
		536	Mahmudpur
		538	Bukiya
		544	Junedpur
		545	Hafijpur Lagri
		546	Saidpur Rasidpur
		547	Shahijana Hamjapur
		548	Aalapur
		549	Hathiyaraj
		551	Husenpur Musalman
		553	Khatmepur
		565	Jamla Patte
		581	Ama Darwespur

* Excludes Villages with no SC Population

1	2	3	4
		589	Ghuranpur
		595	Rustampur
		596	Amola Buzurg
		599	Ahirauli Gobin Sahab
	(31+)		
		410	Saidpur Leduwa
		414	Baramsapur
		417	Jummanpur
		419	Bhete
		425	Govardhanpur
		427	Naya Gaon
		428	Esaure Naserpur
		431	Sultanpur Tappa Chahoda
		432	Paharpur Tappa Chahoda
		434	Roshanpur
		442	Darbaspur
		453	Hakempur Kala
		454	Hakempur Khurd
		455	Naserpur
		456	Tandwa Faridpur
		457	Mansur Ganj
		459	Mirjapur Indaipur
		462	Bidhar Khas
		467	Kabye Anjanpur
		468	Rampur Saray
		474	Durgupur
		475	Jamlupur
		481	Hathina Lala
		482	Bhagapur
		484	Chandanpur
		487	Khirjpur
		489	Bhoura
		490	Chak Madar
		492	Husenpur Khurd
		493	Katghar Nariyaw
		494	Jadyepur
		495	Suthar Para
		497	Parsoule
		498	Karoude Lala
		499	Khargupur
		504	Sulempur Urf Binepur
		507	Barhpur
		509	Asharfabad
		511	Bouraw
		512	Choudrepur
		514	Sipahi
		517	Shahpur Ouraw
		525	Shahpur Bangawa
		527	Saray Urf Dumduma
		528	Khwaja Barapur
		529	Patna Mubarakpur
		531	Mustfabad
		533	Sultanpur Kaberpur
		539	Bisye Dand
		540	Katya Pahlwan

* Excludes Villages with no SC Population

1	2	3	4
		542	Phaijutlapur
		552	Bahloulpur
		554	Rannapur
		556	Maroucha
		559	Jallapur
		560	Sehramau
		561	Fulpur
		562	Rautpara
		566	Shiv Tara
		568	Tenduya
		574	Semra M. Manapur
		575	Maheshpur
		576	Chak Mahuar
		579	Gobindpur
		580	Satrhe
		586	Lonedeh
		587	Pratappur Belwariya
		588	Kasdaha
		590	Shahpur Mahamudpur
		591	Bhojpur
		594	Daudpur Tappa Newre
		597	Chak Bhadarsa
		598	Imadpur
Sohawal			
Faizabad Sadar	*(0-5*)*		
		35	Deoga
		44	Gaura Kurmiyan
		51	Pinawa
	(06-10)		
		40	Tahasin Pur
		41	Dinkar Pur
		43	Kapaci
		58	Manjha Safipur
		70	Arthar
	(11-15)		
		1	Sibar
		12	Ismile Nagar Sirohi Uparhar
		19	Sarai Namoo
		28	Kareru
		31	Sihaita Lohani
		50	Ibrahimpur Kandie
		80	Jaganpur
	(16-20)		
		3	Ramnagar Dhaurahra
		16	Harbandhan Pur
		18	Kalaferpur Uparhar
		21	Mustafabad
		27	Dakhin Para
		34	Parana Pur
		37	Sanaha Uparhar
		42	Lahra Pur
		49	Kundurkha Khurd
		57	Budhauli
		60	Raunahi Uparhar
		79	Ibrahimpur Uparhar

* Excludes Villages with no SC Population

1	2	3	4
		86	Moiya Kapoor Pur
	(21-30)		
		4	Maholi Uparhar
		10	Dostpur Raghu Uparhar
		15	Thareru Manjha
		32	Deora Kote
		33	Pilkhawa
		36	Misrauli
		45	Bhawaniya Pur
		48	Babhaniyawa
		55	Agethua
		67	Khirauni
		69	Pandit Pur
		72	Sukhawa
		75	Manglasi
		83	Chirra Mohammad Pur
		85	Kola
	(31+)		
		2	Barai Kala
		7	Hazipur Barsedi Uparhar
		9	Sarjupur Uparhar
		14	Thareru Uparhar
		20	Gondwa
		22	Dera Musi
		23	Rahimpur Badauli
		24	Saranga Pur
		25	Kotdeeh Sarraiya
		26	Pirkhauli
		29	Rampur Grant
		30	Tandwa
		46	Baidra Pur
		47	Deoie
		52	Bishunpur Sara
		53	Mirpur Kanta
		54	Surwari
		56	Majnawa
		62	Lakhauri
		63	Gopinath Pur
		64	Sohawal
		65	Sheikhpur Jafar
		66	Uchit Pur
		68	Dharmal Pur
		71	Gaura Brahman
		73	Salhepur Nimaicha
		74	Katrauli
		81	Rasulpur Sakrawal
		82	Bhitaura
		84	Bhikhari Pur
Tanda			
Tanda	*(0-5*)*		
		95	Majha Ultahwa
		130	Dariyapur Kutubpur
		169	Alampur
		267	Daularpur Mahmoodpur

* Excludes Villages with no SC Population

1	2	3	4
	(06-10)		
		26	Katariya
		27	Babhanpur Meranpura
		94	Majha Gangapur
		179	Ashapar
		205	Madarpur
		240	Saddar Pur
		241	Pethia
		244	Makdoom Sarey
	(11-15)		
		29	Salarpur
		38	Mahripur
		46	Jot Jaina
		48	Keshopur Pachpokhra
		57	Chak Assovpur
		68	Lalapur
		71	Sulampur
		77	Majha Chintaura
		78	Majha Kala
		100	Rasoolpur Mubarakpur
		129	Faridpur Kutub Kalan
		140	Khairpur
		164	Maheshpur
		186	Akhaipur
		213	Badruddinpur
		230	Bela Nagar
		247	Chandan Patti
		250	Khetapur
		258	Pakai Bhojpur
	(16-20)		
		7	Ausan Pur
		8	Karanpur Bersawa
		10	Anwa
		12	Dariya Pur
		13	Kaji Pur
		43	Fatahpur Knhaura
		53	Sarifpur
		80	Chintaura
		92	Belahri
		105	Punthar
		107	Chak Fulwariya
		109	Bahorapur
		112	Hasanpur Sunthar
		124	Shadipur
		125	Asrafpur
		126	Vahid Patti
		128	Nizampur
		150	Purachak Sarai
		157	Nizawan
		160	Sulempur
		165	Ameenpur
		175	Jadopur
		206	Gauhaniya
		207	Kaithwara
		210	Belaspur

* Excludes Villages with no SC Population

1	2	3	4
		215	Bharidieh
		227	Guwan
		237	Saraijain Khas
		255	Narain Pur
		265	Bharha
	(21-30)		
		1	Gobind Pur
		6	Naipura
		9	Mahuwari
		14	Kashi Pur
		16	Bahoran Pur
		17	Tulsipur Bankata
		28	Dhelmau
		32	Baddupur
		34	Hasimpur
		39	Rampur
		40	Gokula
		45	Makhdoom Nagar
		50	Husainpur Sudhana
		55	Darveshpur
		67	Madhopur
		88	Alampur Shekhpur
		93	Gaura Gujar
		102	Ismailpur Beldaha
		103	Saddopur
		114	Pura Kharagdas
		133	Hithori
		139	Vazidpur
		142	Danpur
		145	Hanspur
		149	Brahimpur Bergan
		152	Parasuram Pur
		153	Nawsanda
		156	Mohidi Nagar
		161	Pakri Rasoolpur
		168	Khurkhuri
		171	Kanspur
		177	Semariya
		181	Jiyapur
		183	Utrethoo
		184	Rampur Jogapur
		187	Tiwaripur
		188	Bhojapur
		190	Bhuwalpur
		194	Atraura
		195	Chingi
		200	Gowa Makrand
		201	Meethepur
		204	Chitwai
		208	Khookhootara
		217	Khanshapur
		218	Nasrullah Pur
		225	Ameda
		234	Gobhrdhan Pur
		239	Dieha Sultanpur

* Excludes Villages with no SC Population

1	2	3	4
		242	Ismail Pur
		245	Dahiya Pur
		252	Chandauli
		261	Piyare Pur
		262	Rahim Patti
		263	Mohiuddin Pur
		264	Balya Jagdishpur
		268	Pipra Saidpur
		269	Rudrapur Bhagahi
	(31+)		
		11	Mathura Pur
		18	Budhanpur
		19	Dashrathpur
		30	Bheete
		31	Dharm Pur
		42	Salarpur Rajaur
		44	Bahadurpur
		47	Kakrahi
		49	Samariya
		51	Kanaudha
		52	Bihra
		54	Jaganpur
		58	Lakhanpur
		59	Rustampur
		60	Hakeempur
		61	Asopur(ansik)
		62	Alahdadpur(anshik)
		63	Arkhapur Kaji
		64	Daulatpur Kaji
		65	Trilokpur
		66	Samsuddinpur
		69	Pakhanpur
		70	Dadanpur
		72	Mojanpur
		73	Bhuwanpur
		74	Govindpur
		75	Sakrawal
		81	Rasoolpur
		82	Chak Makdoom Nagar
		83	Fathe Jahoorpur
		84	Dhaurahra
		85	Pakolia
		86	Malikpur
		87	Brahimpur
		90	Brahimpur Churawan
		91	Kisunpur
		99	Piyarepur
		101	Duhiya
		106	Rampur Kala
		108	Shahpur Kurmaul
		113	Alampur
		116	Janardanpur
		117	Mukundpur
		119	Khaspur
		120	Saidpur Rajopur

* Excludes Villages with no SC Population

1	2	3	4
		127	Arsawa
		131	Habebpur
		132	Rasoolpur Molna Chak
		134	Odra
		135	Khanpur
		136	Vishunpur
		137	Mamrejpur
		138	Meeranpur Sadar Ali
		141	Faridpur Kala
		143	Nathai Patti
		144	Karim Patti
		147	Daulatpuriksara
		148	Berwa Sulaki
		151	Rustampur
		154	Govind Pur Kazi
		155	Hilalpur
		158	Nandapur
		159	Bihrai
		162	Mohibjot
		167	Foolpur
		172	Jigna
		176	Balrampur
		178	Tajpur
		180	Jogapur
		182	Daipur
		185	Durgapur
		189	Basantpur
		191	Madhopur
		192	Deengurpur
		196	Khaira
		197	Tulsipur
		202	Kamanpur
		203	Bhadsari
		209	Ghooranpur
		211	Murgipur
		216	Nandpur
		219	Aliganj
		220	Keshopur
		221	Viswannath Pur
		222	Hasan Pur
		224	Kalesar
		226	Salauddin Pur
		228	Mujahid Pur
		229	Mahmood Pur
		231	Mustafabad
		232	Veer Singh Pur
		233	Budhan Pur
		235	Judawan Pur
		236	Chand Pur
		243	Ilapur
		246	Meduri
		248	Rampur Bihrojpur
		249	Bihrojpur
		251	Pipri Mohamadi
		253	Basawan Pur

5332

* Excludes Villages with no SC Population

1	2	3	4
		254	Bhatauli
		257	Tenduwa Khas
		259	Bhasra
		266	Amiya Babhan Pur
Tarun			
Bikapur	*(0-5*)*		
		481	Islampur
		502	Dariyapur
		510	Gauhaniya
		522	Mugispur
		545	Bara Khas
		549	Sahasipur
		618	Babura
	(06-10)		
		463	Gaura
		464	Ramdaspur
		474	Umapurbad Farosha
		476	Ucha Gaon
		492	Chak Motbidpur
		493	Kakauli
		498	Phakharpur
		501	Gangapur Mu.tikri
		511	Rajaura
		526	Padera
		533	Ahirauli
		535	Nayaj Pur
		548	Bela Gara
		584	Ramwa Kala
		587	Khutehna
		591	Kuan Dada
		593	Purabpatti
	(11-15)		
		460	Gayaspur
		467	Nayanpur
		475	Jagdishpur Urf Pathkpur
		483	Dharampur Mudhuritikar
		485	Khemipur
		503	Daudaha
		508	Gurauli
		512	Barehata
		514	Devriranjitsingh
		527	Madarkhurd
		529	Yadav Pur
		536	Sirsa
		537	Paraganb Shan
		543	Kakrahi
		547	Kewlapur Urf Takminpur
		551	Parawan
		555	Samdapur
		559	Beni Gaddau Pur
		560	Rampur Ahirauli
		570	Jana
		571	Khapra Dih
		595	Dhamharpur
		603	Gauhani Kala

* Excludes Villages with no SC Population

1	2	3	4
		616	Bela
	(16-20)		
		465	Ichhauri
		468	Majhauli Kishundaspur
		471	Naharpur
		473	Keshruwa Bujurg
		480	Chandpur Mu Dhuritikar
		482	Nagpali
		487	Aruwawa
		496	Nasaratpur
		504	Kaharpur
		505	Kalyanpurchhtauna
		523	Fatehpurkamasin
		561	Semari Balli Pur
		565	Sihoriya
		567	Ankari
		572	Katauna
		574	Maihar Kabirpur
		583	Karaundi
		585	Para Ram
		589	Balram Pur
		590	Sarai Manodhar
		601	Katak Makdoom Pur
		605	Para Hathigo
		607	Hathigo
		612	Sarai Gautam
		614	Bhopa Duhiya
	(21-30)		
		457	Tardih
		459	Devapatti
		466	Chaksenpur
		469	Kanakpur Sagrauli
		470	Vijaypurshajahara
		472	Mahan Mau
		478	Madhu Sadan
		479	Netwarichaturpur
		484	Dhuritikar
		486	Dandu Pur
		488	Parsawa Mahola
		489	Parmanandapur
		490	Purshottampur
		494	Bahrpur
		499	Jaysinghmau
		506	Tikri
		509	Tarapur
		515	Pichhaura
		516	Bedapur
		517	Chitawan
		518	Paliachalpur
		520	Sonauragaupur
		524	Karanpurmu.garibshapur
		530	Dostgram Pur
		534	Odirathnath Pur
		538	Narainpur
		539	Tarun

* Excludes Villages with no SC Population

1	2	3	4
		540	Sarai Shekhmahmood
		542	Maholiya
		544	Bhagwanpur
		553	Charawan
		558	Sahabuddin Pur
		562	Kauro Ragho Pur
		563	Sukhnawan
		564	Srauhari
		566	Thariya Kala
		568	Pachhiyana
		569	Umapur Katholia
		575	Mahadeva
		577	Kela Lal Khan
		579	Imliya
		586	Manau Pur
		588	Haidar Ganj
		592	Udayi Pur
		594	Daslawan
		599	Jajwara
		600	Baisu Pali
		602	Gauhani Khurd
		608	Sabar Dhir
		609	Garauli
		615	Panch Gawan
	(31+)		
		462	Mahrai Mommadpur
		491	Kadipur
		497	Balapur
		500	Ballikripalpur
		507	Sari Sagar
		519	Bhaisauli
		521	Kichhuti Kishundaspur
		525	Bibipur
		528	Sarairaghunath
		531	Husainpur
		532	Dhaurharakuti
		557	Gopal Pur
		578	Chavbe Pur
		580	Rasulha
		581	Malawan
		582	Chaturbhuj Pur
		597	Sohipur
		598	Godhaura
		604	Arsau
		606	Bela Chaksiram
		610	Rampur Pratap
		611	Areyasi
		613	Pure Manohar
		620	Umarani

* Excludes Villages with no SC Population

परिशिष्ट - IV

APPENDIX - IV

अनुसूचित जातियों तथा अनुसूचित जनजातियों की जनसंख्या का कुल जनसंख्या से अनुपात परिसर के अनुसार ग्रामों की सूची

List of Villages according to the proportion of Scheduled Castes and Scheduled tribes to the total Population by Ranges

ब - अनुसूचित जनजातियाँ

B - Scheduled Tribes

ना. विकास खण्ड/तहसील का नाम Name of C.D. Block/ Tahsil	अनुसूचित जनजातियों की जनसंख्या का परिसर (प्रतिशत) Range of Scheduled Tribes Population (Percentage)	लोकेशन कोड Location Code	ग्राम का नाम Name of Village
1	2	3	4

---------- **Nil** ----------

* Excludes Villages with no ST Population

नगर निदेशिका TOWN DIRECTORY

विवरण - I Statement - I

प्रास्थिति और वृद्धि इतिहास Status and Growth History

क्रम संख्या / Sl. No.	कस्बे की श्रेणी, नाम तथा नागरिक प्रशासन प्रास्थिति / Class, Name & Civic Administration Status of Town	लोकेशन कोड नं. / Location Code No.	तहसील मुख्यालय का नाम / Name of Tahsil H.Q.	सामुदायिक विकास खण्ड का नाम / Name of C.D. Block	क्षेत्रफल (वर्ग कि.मी में) / Area (in Sq.km.)	बेघर परिवारों सहित परिवारों की संख्या (1991 की जनगणना में) / Number of House holds including houseless households (in 1991Census)	निम्नलिखित जनगणनाओं में कस्बे की जनसंख्या और वृद्धि दर / Population and Growth rate of the town at the Censuses of										घनत्व (1991 की जनगणना) / Density (1991 Census)	लिंगानुपात / Sex Ratio		
							1901	1911	1921	1931	1941	1951	1961	1971	1981	1991		1971 की जनगणना 1971 Census	1981 की जनगणना 1981 Census	1991 की जनगणना 1991 Census
1	2	3	4	5	6	7	8	9	10	11	12	13	14	15	16	17	18	19	20	21
1	III Akbarpur (M.B)	49/3/V	Akbarpur	--	5.00	3913	7116	8536 (+19.96)	5801 (-32.04)	7675 (+32.30)	7376 (-3.90)	8206 (+11.25)	9563 (+16.54)	12516 (+30.88)	19469 (+55.55)	26878 (+38.06)	5376	882	890	890
2	V Ashrafpur Kichhauchha (T.A.)	49/4/VIII	Tanda	--	5.06	1435	Treated as urban for the first time in 1991 Census									9868	1950	--	--	918
3	III Ayodhya (M.B.)			See Faizabad Urban Agglomeration										See Faizabad Urban Agglomeration						
4	V Bhadarsa (T.A.)	49/1/X	Faizabad	--	1.50	1120	4669	3077 (-34.10)	3858 (+25.38)	3818 (-1.04)	4173 (+9.30)	3980 (-4.62)	Declassified	Declassified	7231	7804 (+7.92)	5203	--	938	973
5	IV Bikapur (T.A.)	49/2/IX	Bikapur	--	9.83	1686	--	--	--	--	--	--	--	--	7466	10331 (+38.37)	1051	--	883	894
6	IV Faizabad Cantt. (C.B.)			See Faizabad Urban Agglomeration										See Faizabad Urban Agglomeration						
7	I Faizabad (M.B)			See Faizabad Urban Agglomeration										See Faizabad Urban Agglomeration						
	Faizabad U.A.				63.39	28084	71179	54655 (-23.21)	56620 (+3.60)	65718 (+16.07)	57632 (-12.30)	82498 (+43.15)	87756 (+6.37)	109806 (+25.13)	143167 (+30.38)	176922 (+23.58)	2791	771	769	799
(a)	I Faizabad (M.B)	49/1/I	Faizabad	--	33.47	19776	71179	54655 (-23.21)	56620 (+3.60)	59992 (+5.96)	55215 (-7.96)	76582 (+38.70)	83177 (+8.61)	102835 (+23.63)	101873 (-0.94)	124437 (+22.15)	3718	796	862	876
(b)	IV Faizabad Cantt. (C.B.)	49/1/III	Faizabad	--	19.68	1539	--	--	--	5726	2417 (-57.79)	5916 (+144.77	4579)(-22.60)	6971 (+52.24)	10794 (+54.84)	11843 (+9.72)	602	471	366	491
(c)	III Ayodhya (M.B.)	49/1/II	Faizabad	--	10.24	6769	--	--	--	--	--	--	--	--	30500	40642 (+33.25)	3969	--	664	688

नगर निर्देशिका TOWN DIRECTORY

विवरण - I Statement - I

प्रास्थिति और वृद्धि इतिहास Status and Growth History

क्रम संख्या	कस्बे की श्रेणी, नाम तथा नागरिक प्रशासन प्रास्थिति	लोकेशन कोड नं.	तहसील मुख्यालय का नाम	सामुदायिक विकास खण्ड का नाम	क्षेत्रफल (वर्ग कि.मी में)	बेघर परिवारों सहित परिवारों की संख्या (1991 की जनगणना में)	निम्नलिखित जनगणनाओं में कस्बे की जनसंख्या और वृद्धि दर Population and Growth rate of the town at the Censuses of										घनत्व (1991 की जनगणना)	लिंगानुपात Sex Ratio		
Sl. No.	Class, Name & Civic Administration Status of Town	Location Code No.	Name of Tahsil H.Q.	Name of C.D. Block	Area (in Sq.km.)	Number of House holds including houseless households (in 1991Census)	1901	1911	1921	1931	1941	1951	1961	1971	1981	1991	Density (1991 Census)	1971 की जनगणना 1971 Census	1981 की जनगणना 1981 Census	1991 की जनगणना 1991 Census
1	2	3	4	5	6	7	8	9	10	11	12	13	14	15	16	17	18	19	20	21
8	IV Gosainganj (T.A.)	49/1/VII	Faizabad	--	2.00	1741	3241	1642 (-21.88)	1818 (+82.05)	2169 (-6.18)	2951 (+4.76)	3813 (+11.49)	Declassified	5827	10066	11180 (+14.27)	5590	827	861	855
9	V Iltifatganj Bazar (T.A.)	49/4/XI	Tanda	--	1.54	1088	Treated as urban for the first time in 1991 Census									8392 --	5449	--	--	917
10	III Jalalpur (M.B.)	49/5/VI	Jalalpur	--	1.24	2945	7265	4002 (-44.91)	3896 (-2.65)	4056 (+4.11)	2247 (-44.60)	9001 (+300.58	11241)(+24.89)	14422 (+28.30)	19326 (+34.00)	25243 (+30.62)	20357	894	936	945
11	II Tanda (M.B.)	49/4/IV	Tanda	--	10 45	8962	19853	19378 (-2.39)	18058 (-6.81)	21117 (+16.94)	26128 (+23.73)	29283 (+12.08)	32687 (+11.62)	41617 (+27.32)	54474 (+30.89)	70605 (+29.61)	6756	877	895	913

नगर निर्देशिका TOWN DIRECTORY

विवरण - II Statement - II

नगरों का भौतिक पक्ष एवम् स्थिति, 1989 Physical Aspects and Location of Towns, 1989

क्रम संख्या	कस्बे की श्रेणी और नाम		भौतिक पक्ष Physical Aspects			नाम और मार्ग की दूरी (कि.मी. में) Name and road distance (in Kms.) from			नाम और मार्ग की दूरी (कि.मी. में) Name and road distance (in Kms.) from			यातायात योग्य नदी/ नहर (यदि 10 कि.मी. के अन्तर्गत हो)
			वर्षा (मि.मि. में)	तापमान (सेंटीग्रेट में)		राज्य मुख्यालय	जिला मुख्यालय	तहसील मुख्यालय	एक लाख और उससे अधिक जनसंख्या वाला नजदीकी शहर	रेलवे स्टेशन	बस मार्ग	
Sl. No.	Class and Name of Town		Rainfall (in m.m.)	Temperature (in centigrade)		State HQ.	District HQ.	Tahsil HQ.	Nearest city With Population of one lakh and more	Railway Station	Bus route	Navigable river/canal (if within 10 Kms)
				अधिकतम Maximum	न्यूनतम Minimum							
1	2		3	4	5	6	7	8	9	10	11	12
1	III	Akbarpur	1078.8	46.8	3.9	Lucknow (190)	Faizabad (60)	Akbarpur (0)	Faizabad (60)	Akbarpur (0)	Akbarpur (0)	--
2	V	Ashrafpur Kichhauchha	1020.0	46.2	3.4	Lucknow (210)	Faizabad (85)	Tanda (18)	Faizabad (85)	Tanda (18)	Ashrafpur Kichhauchha (0)	--
3	III	Ayodhya	See Faizabad Urban Agglomeration							See Faizabad Urban Agglomeration		
4	V	Bhadarsa	1024.6	46.0	3.7	Lucknow (140)	Faizabad (16)	Faizabad (16)	Faizabad (16)	Bharat Kund (0)	Bharat Kund (0)	--
5	IV	Bikapur	1078.8	46.8	3.4	Lucknow (152)	Faizabad (27)	Bikapur (0)	Faizabad (27)	Malethu Kanak (0)	Bikapur (0)	--
6	VI	Faizabad Cantt.	See Faizabad Urban Agglomeration							See Faizabad Urban Agglomeration		
7	I	Faizabad	See Faizabad Urban Agglomeration							See Faizabad Urban Agglomeration		
		Faizabad U.A.				See Constituent Units				See Constituent Units		
(a)	I	Faizabad	1000.0	47.0	3.8	Lucknow (130)	Faizabad (0)	Faizabad (0)	Lucknow (130)	Faizabad (0)	Faizabad (0)	Ghaghra(R)
(b)	IV	Faizabad Cantt.	1000.0	47.0	3.8	Lucknow (133)	Faizabad (3)	Faizabad (3)	Faizabad (3)	Faizabad (3)	Faizabad (3)	Ghaghra(R)
(c)	III	Ayodhya	1024.6	46.0	3.7	Lucknow (140)	Faizabad (10)	Faizabad (10)	Faizabad (10)	Ayodhya (0)	Ayodhya (0)	Saryu(R)

विवरण - II Statement - II

नगरों का भौतिक पक्ष एवम् स्थिति, 1989 Physical Aspects and Location of Towns, 1989

क्रम संख्या	कस्बे की श्रेणी और नाम	भौतिक पक्ष Physical Aspects			नाम और मार्ग की दूरी (कि.मी. में) Name and road distance (in Kms.) from			नाम और मार्ग की दूरी (कि.मी. में) Name and road distance (in Kms.) from			यातायात योग्य नदी/ नहर (यदि 10 कि.मी. के अन्तर्गत हो)
		वर्षा (मि.मि. में)	तापमान (सेंटीग्रेट में)		राज्य मुख्यालय	जिला मुख्यालय	तहसील मुख्यालय	एक लाख और उससे अधिक जनसंख्या वाला नजदीकी शहर	रेलवे स्टेशन	बस मार्ग	
Sl. No.	Class and Name of Town	Rainfall (in m.m.)	Temperature (in centigrade)		State HQ.	District HQ.	Tahsil HQ.	Nearest city With Population of one lakh and more	Railway Station	Bus route	Navigable river/canal (if within 10 Kms)
			अधिकतम Maximum	न्यूनतम Minimum							
1	2	3	4	5	6	7	8	9	10	11	12
8	IV Gosainganj	1065.0	46.6	3.5	Lucknow (157)	Faizabad (37)	Faizabad (37)	Faizabad (37)	Gosainganj (0)	Gosainganj (0)	--
9	V Iltifatganj Bazar	1015.0	46.3	3.5	Lucknow (150)	Faizabad (60)	Tanda (14)	Faizabad (60)	Tanda (14)	Iltifatganj (0)	--
10	III Jalalpur	1045.5	46.3	3.6	Lucknow (220)	Faizabad (91)	Akber Pur (31)	Faizabad (91)	Malipur (4)	Jalalpur (0)	--
11	II Tanda	1010.2	46.2	3.4	Lucknow (206)	Faizabad (78)	Tanda (0)	Faizabad (78)	Tanda (0)	Tanda (0)	Ghaghra(R)

नगर निदेशिका TOWN DIRECTORY

विवरण - III Statement - III

नगरपालिका वित्त, 1988-1989 Municipal Finance, 1988-1989

क्रम संख्या		कस्बे की श्रेणी और नाम	नागरिक प्रशासन प्रास्थिति (1990 में)	प्राप्ति ('00 रूपयों में) Receipt (in Rupees' 00)							व्यय ('00 रूपयों में) Expenditure (in Rupees' 00)							
				करों आदि के द्वारा प्राप्त	कराधन के अलावा नगरपालिका की सम्पत्ति और बिजली से प्राप्त राजस्व	सरकारी अनुदान	ऋण	अग्रिम	अन्य स्रोत	कुल प्राप्ति	सामान्य प्रशासन	जन सुरक्षा	जन स्वास्थ्य और सुविधायें	लोक निर्माण	जन संस्थान	अन्य	कुल व्यय
Sl. No.		Class and name of town	Civic administration status (in 1990)	Receipt through taxes etc.	Revenue Derived from municipal properties and powers apart from taxation	Government Grant	Loans	Advances	Other sources	Total Receipt	General administration	Public Safety	Public health and conveniences	Public works	Public Institutions	Others	Total expenditure
1		2	3	4	5	6	7	8	9	10	11	12	13	14	15	16	17
1	III	Akbarpur	M.B.	46	--	11450	--	--	16798	28294	--	--	7847	3198	534	17227	28806
2	V	Ashrafpur Kichhauchha	T.A.	1443	54	3700	--	--	1142	6339	462	--	1969	3701	--	434	6566
3	III	Ayodhya	M.B.	See Faizabad Urban Agglomeration									See Faizabad Urban Agglomeration				
4	V	Bhadarsa	T.A.	90	--	1437	--	--	--	1527	190	--	68	1739	--	24	2021
5	IV	Bikapur	T.A.	520	--	1500	--	--	317	2337	67	113	156	2289	--	53	2678
6	IV	Faizabad Cantt.	C.B.	See Faizabad Urban Agglomeration									See Faizabad Urban Agglomeration				
7	I	Faizabad	M.B.	See Faizabad Urban Agglomeration									See Faizabad Urban Agglomeration				
		Faizabad U.A.		**See Constituent Units**									**See Constituent Units**				
(a)	I	Faizabad	M.B.	84897	6704	55417	--	--	--	147018	42079	--	60393	8165	--	2888	113525
(b)	IV	Faizabad Cantt.	C.B.	19683	18720	23000	--	--	1691	63094	3551	3142	33848	9957	5586	1442	57526
(c)	III	Ayodhya	M.B.	11546	1857	39040	--	606	841	53890	6287	28457	29876	40264	--	4142	109026
8	IV	Gosainganj	T.A.	3978	634	4189	--	--	123	8924	7640	--	581	465	42	38	8766
9	V	Iltifatganj Bazar	T.A.	2000	--	800	--	--	--	2800	450	300	--	800	--	--	1550
10	III	Jalalpur	M.B.	14556	--	10552	--	--	--	25108	16550	--	8781	3200	1025	1200	30756
11	II	Tanda	M.B.	24083	7059	14950	--	--	--	46092	7344	2994	24067	32311	--	5862	72578

नगर निदेशिका TOWN DIRECTORY

विवरण - IV Statement - IV

सार्वजनिक और अन्य सुविधायें, 1989 Civic and Other Amenities, 1989

क्रम संख्या	कस्बे की श्रेणी और नाम	नागरिक प्रशासन प्राप्तिथि (1990 में)	जनसंख्या	अनुसूचित जातियों और अनुसूचित जनजातियों की जनसंख्या	सड़क की लम्बाई (कि.मी. में)	जल-मल निकासी व्यवस्था	शौचालयों की संख्या Number of Latrines			मल निकासी की व्यवस्था	सुरक्षित पानी की आपूर्ति Protected Water Supply		अग्निशमन सेवा	विद्युतीकरण (कनेक्शनों की संख्या) Electrification (Number of Connections)				
							पानी वाले	सेवा	अन्य		आपूर्ति का स्रोत	संचय की पद्धति तथा उसकी क्षमता लीटर में (कोष्ठक में)		घरेलू	औद्योगिक	वाणिज्यिक	मार्ग प्रकाश (प्वाइन्ट)	अन्य
Sl. No.	Class and name of town	Civic Administration Status (in 1990)	Population	Scheduled Castes and Scheduled Tribes Population	Road Length (in Kms.)	System of Sewerage	Water Borne	Service	others	Method of Disposal of Night Soil	Source of Supply	System of Storage With Capacity in Litres (in Brackets)	Fire Fighting Services	Domestic	Industrial	Commercial	Road Lighting (Points)	Others
1	2	3	4	5	6	7	8	9	10	11	12	13	14	15	16	17	18	19
1 III	Akbarpur	M.B.	26878	SC 2956	PR 6.0 KR 8.0	OSD	259	840	--	WB,B	TW	OHT(402500)	Faizabad (60)	3500	30	10	15	--
2 V	Ashrafpur Kichhauchha	T.A.	9868	SC 1434	PR 5.0	OSD	150	--	--	HL	TW	N.A.	Tanda (18)	100	39	--	130	--
3 III	Ayodhya	M.B.				See Faizabad Urban Agglomeration								See Faizabad Urban Agglomeration				
4 V	Bhadarsa	T.A.	7804	SC 326	PR 5.2	OSD	50	250	--	HL	TW	OHT(3500000)	Faizabad (16)	450	5	10	35	--
5 IV	Bikapur	T.A.	10331	SC 1159	PR 2.0	OSD	10	25	--	HL	TW	N.A.	Faizabad (27)	500	4	3	80	--
6 IV	Faizabad Cantt.	C.B.				See Faizabad Urban Agglomeration								See Faizabad Urban Agglomeration				
7 I	Faizabad	M.B.				See Faizabad Urban Agglomeration								See Faizabad Urban Agglomeration				
	Faizabad U.A.		176922	SC 18321	PR 69.2 KR 4.0		48	16	4			OHT(1050000)		57473	490	1210	6104	10
(a) I	Faizabad	M.B.	124437	SC 12122	PR 30.0	OSD	21	10	--	WB,B	T,TW	OHT(500000)	Yes	54725	450	1050	3643	10
(b) IV	Faizabad Cantt.	C.B.	11843	SC 983	PR 10.1	OSD	3	6	4	ST	TW	OHT(50000)	Faizabad (3)	48	--	--	461	--
(c) III	Ayodhya	M.B.	40642	SC 5216	PR 29.1 KR 4.0	OSD	24	--	--	S	TW	OHT(500000)	Faizabad (9)	2700	40	160	2000	--
8 IV	Gosainganj	T.A.	11180	SC 885	PR 5.0 KR 3.0	OSD	--	1	--	HL	TW	OHT(140000)	Faizabad (37)	250	--	225	200	330
9 V	Iltifatganj Bazar	T.A.	8392	SC 901	PR 5.0	OSD	--	--	85	HL	TW	N.A.	Tanda (14)	1200	3	70	25	--
10 III	Jalalpur	M.B.	25243	SC 1281	PR 34.8	OSD	--	4	--	B	TW	OHT(227600)	Faizabad (91)	150	--	230	450	--
11 II	Tanda	M.B.	70605	SC 5326	PR 10.0	OSD	--	--	1	WB	TW	OHT(100000)	Yes	3000	5	100	550	4000

नगर निदेशिका TOWN DIRECTORY

विवरण - IV (अ) Statement - IV(A)

अधिसूचित मलिन बस्तियों में सार्वजनिक एवम् अन्य सुविधायें, 1989 Civic and other amenities in notified slums, 1989

क्रम संख्या / Sl. No.	कस्बे की श्रेणी और नाम / Class and name of Town	मलिन बस्ती का नाम / Name of Slum	मलिन बस्ती का क्षेत्रफल (वर्ग कि.मी. में) / Area of Slum (in sq.kms.)	मलिन बस्ती की जनसंख्या / Population of Slum	पक्की सड़कें (कि.मी. में) / Paved Roads (in kms.)	जल-मल निकासी व्यवस्था / System of Sewerage	शौचालयों की संख्या Number of Latrines				मल निकासी की व्यवस्था / Method of Disposal of nightsoil	सुरक्षित पानी की आपूर्ति के लिए लगाये गये नल, सार्वजनिक नल / No. of Tap Points/Public Hydrants installed for supply of Protected Water	विद्युतीकरण (कनेक्शनों की संख्या) Electrification (No. of Connections)		
							व्यक्तिगत Private			सामुदायिक Community			घरेलू / Domestic	मार्ग प्रकाश / Road Lighting (Points)	अन्य / Others
							पानी वाली सेवाएँ Water borne Service		अन्य Other						
1	2	3	4	5	6	7	8	9	10	11	12	13	14	15	16
1	I Faizabad	1 Bahelia Tola	0.011	350	0.34	OSD	--	--	--	--	ST,B	2	5	3	N.A.
		2 Chamar Tolia	0.011	300	0.32	OSD	--	--	--	7	ST,B	1	10	3	N.A.
		3 Ghasiari Mandi	0.042	2400	1.64	OSD	1	--	--	--	ST,B	4	16	10	--
		4 Naya Purwa	0.054	2001	0.32	OSD	1	--	--	63	B	11	34	11	--
		5 Pakka Talab	0.022	620	0.032	OSD	--	--	--	--	B	2	9	7	--
		6 Sahadat Alichhawani	0.031	2001	0.34	OSD	--	1	--	70	B	3	54	9	--
		7 Takpura	0.032	825	0.42	OSD	--	--	--	--	B	1	15	8	--

नगर निर्देशिका TOWN DIRECTORY

विवरण - V Statement -V

चिकित्सा, शैक्षिक, मनोरंजन और सांस्कृतिक सुविधाएं, 1989 Medical, Educational, Recreational and Cultural Facilities, 1989

क्रम	कस्बे की श्रेणी और नाम	जनसंख्या	चिकित्सा सुविधायें Medical Facilities		शैक्षिक सुविधायें Educational Facilities									कार्यरत महिलाओं के	मनोरंजन और सांस्कृतिक सुविधाओं की सं Number of Recreational and Cultural			
			अस्पताल/ डिस्पेन्सरी/ टी.बी. क्लीनिक आदि	कालम 4 में नोट किये गये चिकित्सा संस्थाओं में शैय्याओं की संख्या	कला/ विज्ञान/ वाणिज्य कालेज (डिग्री एवम् उच्च स्तरीय)	आयु विज्ञान कालेज	इन्जीनियरिंग कालेज	पाली टेक्निक	मान्यता प्राप्त शार्ट हैंड टाइप राइटिंग और व्यवसायिक प्रशिक्षण संस्थान	हायर सेकेन्ड्री इन्टरमीडिएट पी.यू.सी. (प्रि-यूनीवर्सिटी कालेज जूनियर कालेज स्तर)	सेकेन्ड्री मैट्रीकुलेशन	जूनियर सेकेन्ड्री और मिडिल स्कूल	प्राइमरी स्कूल	प्रौढ़ साक्षरता कक्षायें/केन्द्र, अन्य	लिए हास्टल और उसमें सीटें	स्टेडियम	सिनेमा	रंगशाला/ ड्रामा/ समाज सदन	वाचनालयों सहित सार्वजनिक पुस्तकालय
Sl.	Class and Name of Town	Population	Hospitals/ Dispensaries / T.B. Clinics etc.	Beds in medical Institutions noted in column 4	Arts/Science / Commerce/ Colleges (degree level and above)	Medical Colleges	Engineering Colleges	Polytechnic	Recognised Shorthand Type Writing and Vocational Training Institution	Higher Secondary/Intermediate PUC (Pre-University College Junior College level)	Secondary Matriculation	Junior Secondary and Middle School	Primary School	Adult Literacy Classes/ Centres, Others (Specify)	Working Women's Hostels with Number of Seats	Stadia	Cinema	Auditoria/ Drama/ Community Halls	Public Libraries including Reading Rooms
1	2	3	4	5	6	7	8	9	10	11	12	13	14	15	16	17	18	19	20
1	III Akbarpur	26878	II(A-1,1)	50	A(1)	Lucknow (190)	Lucknow (190)	Faizabad (60)	SH.TYPE(1)	3	4	1	4	1	--	--	3	--	PL(1)
2	V Ashrafpur Kichhauchi	9868	H(1)	2	Akbarpur (22)	Lucknow (210)	Lucknow (210)	Faizabad (85)	Faizabad (85)	1	1	1	2	Akbarpur (22)	--	--	--	--	--
3	III Ayodhya				See Faizabad Urban Agglomeration									See Faizabad Urban Agglomeration					
4	V Bhadarsa	7804	Bikapur	-	Faziabad (16)	Lucknow (140)	Lucknow (140)	Faizabad (16)	Faizabad (16)	Bikapur (6)	1	2	3	1	--	--	--	--	--
5	IV Bikapur	10331	HC(1) II(1)	20	Ayodhya (27)	Lucknow (152)	Allahabad (148)	Faizabad (27)	Faizabad (27)	1	1	2	4	Faizabad (18)	--	--	2	--	--
6	VI Faizabad Cantt.				See Faizabad Urban Agglomeration									See Faizabad Urban Agglomeration					
7	I Faizabad				See Faizabad Urban Agglomeration									See Faizabad Urban Agglomeration					

नगर निर्देशिका TOWN DIRECTORY

विवरण - V Statement -V

चिकित्सा, शैक्षिक, मनोरंजन और सांस्कृतिक सुविधाएं, 1989 Medical, Educational, Recreational and Cultural Facilities, 1989

क्रम संख्या	कस्बे की श्रेणी और नाम	जनसंख्या	चिकित्सा सुविधायें Medical Facilities			शैक्षिक सुविधायें Educational Facilities									कार्यरत महिलाओं के	मनोरंजन और सांस्कृतिक सुविधाओं की सं Number of Recreational and Cultural			
			अस्पताल/ डिस्पेन्सरी/ टी.बी. क्लीनिक आदि	कालम 4 में नोट किये गये चिकित्सा संस्थाओं में शैय्याओं की संख्या	कला/ विज्ञान/ वाणिज्य कालेज (डिग्री एवम् उच्च स्तरीय)	आयुर्विज्ञान कालेज	इन्जीनियरिंग कालेज	पाली टेक्निक	मान्यता प्राप्त शार्ट हैंड टाइप राइटिंग और व्यवसायिक प्रशिक्षण संस्थान	हायर सेकेन्ड्री इन्टरमीडिएट पी.यू.सी. (प्रि-यूनीवर्सिटी कालेज जूनियर कालेज स्तर)	सेकेन्ड्री मैट्रीकुलेशन	जूनियर सेकेन्ड्री और मिडिल स्कूल	प्राइमरी स्कूल	प्रौढ़ साक्षरता कक्षायें/केन्द्र, अन्य	लिए हास्टल और उसमें सीटें	स्टेडियम	सिनेमा	रंगशाला/ ड्रामा/ समाज सदन	वाचनालयों सहित सार्वजनिक पुस्तकालय
Sl. No.	Class and Name of Town	Population	Hospitals/ Dispensaries / T.B. Clinics etc.	Beds in medical Institutions noted in column 4	Arts/Science / Commerce/ Colleges (degree level and above)	Medical Colleges	Engineering Colleges	Polytechnic	Recognised Shorthand Type Writing and Vocational Training Institution	Higher Secondary/Intermediate PUC (Pre-University College Junior College level)	Secondary Matriculation	Junior Secondary and Middle School	Primary School	Adult Literacy Classes/ Centres, Others (Specify)	Working Women's Hostels with Number of Seats	Stadia	Cinema	Auditoria/ Drama/ Community Halls	Public Libraries including Reading Rooms
1	2	3	4	5	6	7	8	9	10	11	12	13	14	15	16	17	18	19	20
	Faizabad U.A.	**176922**	**HC(1), TB(1) D(4),H(11) FPC(1)**	**614**	**ASC(2)**	--	--	**1**	**SH(3), TYPE(5) SH. TYPE(5)**	**17**	**16**	**13**	**78**	**3**	--	**1**	**6**	**1**	**PL(1)**
(a)	I Faizabad	124437	HC(1),TB(1) D(4) H(7)	489	ASC(1)	Lucknow (130)	Lucknow (130)	1	SH(3),TYPE(5) SH. TYPE(5)	13	13	9	56	1	--	1	5	1	**PL(1)**
(b)	VI Faizabad Cantt.	11843	H(1)	-	Faizabad (3)	Lucknow (133)	Lucknow (133)	Faizabad (3)	Faizabad (3)	2	1	2	5	Faizabad (3)	--	--	--	--	--
(c)	III Ayodhya	40642	FPC(1) H(3)	125	ASC(1)	Lucknow (140)	Lucknow (140)	Faizabad (10)	TYPE(2)	2	2	2	17	2	--	--	1	--	--
8	IV Gosainganj	11180	H(2)	8	Faizabad (33)	Lucknow (157)	Lucknow (157)	Faizabad (37)	Faizabad (37)	2	1	1	2	Faizabad (37)	--	--	--	--	--
9	V Iltifatganj Bazar	8392	H(1)	5	Tanda (14)	Lucknow (192)	Lucknow (192)	Faizabad (64)	Faizabad (64)	Tanda (14)	Tanda (14)	1	2	Tanda (14)	--	--	--	1	--
10	III Jalalpur	25243	H(1)	30	Akbarpur (33)	Lucknow (220)	Allahabad (208)	Faizabad (91)	Faizabad (91)	2	2	8	12	Akbarpur (28)	--	--	--	1	--	**PL(2)**
11	II Tanda	70605	H(5)	65	A(1)	**Lucknow (206)**	**Lucknow (206)**	Faizabad (78)	Faizabad (78)	3	3	7	16	Rampur (30)	--	--	--	2	--	**PL(1)**

नगर निदेशिका TOWN DIRECTORY

विवरण - VI Statement - VI

व्यापार, वाणिज्य, उद्योग और बैंकिंग, 1989 Trade, Commerce, Industry and Banking, 1989

क्रम संख्या	कस्बे का नाम और श्रेणी	आयातित सबसे महत्वपूर्ण तीन वस्तुओं के नाम			निर्यातित सबसे महत्वपूर्ण तीन वस्तुओं के नाम			विनिर्मित सबसे महत्वपूर्ण तीन वस्तुओं के नाम			बैंकों की संख्या	कृषि ऋण समितियों की संख्या	कृषि ऋण देने वाली समितियों की संख्या
Sl. No.	Class and Name of Town	Name of Three Most Important Commodities Imported			Name of Three Most Important Commodities Exported			Name of Three Most Important Commodities Manufactured			No. of Banks	No. of Agricultural credit societies	No. of Non-agricultural credit societies
		पहली 1st	दूसरी 2nd	तीसरी 3rd	पहली 1st	दूसरी 2nd	तीसरी 3rd	पहली 1st	दूसरी 2nd	तीसरी 3rd			
1	2	3	4	5	6	7	8	9	10	11	12	13	14
1	III Akbarpur	Cloth	Foodgrains	Medicines	Leather Goods	Handloom Cloth	--	Khadi Cloth	Handloom Cloth	--	5	1	--
2	V Ashrafpur Kichhauchha	Staple Yarn	Dyestuff	Medicines	Lungi	Cotton Cloth	--	Lungi	Cotton Cloth	--	1	--	--
3	III Ayodhya	See Faizabad Urban Agglomeration						See Faizabad Urban Agglomeration					
4	V Bhadarsa	Foodgrains	Cloth	Sugar	Bidi	Potatoes	Gur	Bidi	Gur	Shoes	2	1	3
5	IV Bikapur	Cloth	Salt	Kerosene Oil	Sugarcane	Potatoes	Chilies	--	--	--	4	1	--
6	IV Faizabad Cantt.	See Faizabad Urban Agglomeration						See Faizabad Urban Agglomeration					
7	I Faizabad	See Faizabad Urban Agglomeration						See Faizabad Urban Agglomeration					
	Faizabad U.A.	See Constituent Units						See Constituent Units					
(a)	I Faizabad	Foodgrains	Cloth	Medicines	Shoes	Plants	Fish	--	--	--	13	--	15
(b)	IV Faizabad Cantt.	Foodgrains	Cloth	Medicines	Eggs	Plants	Fish	--	--	--	1	--	--
(c)	III Ayodhya	Utensils	Marble	Medicines	Wooden Footwear	Surma		Rice	Hand Loom	Kanthimala	5	--	--
8	IV Gosainganj	Cloth	Medicines	Iron	Foodgrains	Carpet	Zarda	Carpet	Zarda	--	3	--	--
9	V Iltifatganj Bazar	Staple Yarn	Dyestuff	Medicines	Lungi	Cotton Cloth	--	Lungi	Cotton Cloth	--	2	1	--
10	III Jalalpur	Staple Yarn	Leather	Handloom	Cotton Cloth	Lungi	Shoe	Carpet	Lungi	Shoe	4	4	1
11	II Tanda	Staple Yarn	Dyestuff	Chemicals	Lungi	Sarees	Shoes	Khadi Cloth	Sarees	Shoes	5	2	6

APPENDIX

Towns showing their out growths with population

Sl. No.	Name of town with location code	Population of Core town	Out Growth	Population of out growth
1	2	3	4	5
		Nil		